

Straight Line Diagram

**Erie
25**

January 2025

This document was produced by the Pennsylvania Department of Transportation (PENNDOT) as an internal management tool for State maintained highways and is not to be used for other purposes. The printed information was compiled from the Department's computerized Roadway Management System (RMS) and is subject to change without notice. Use of any or all of the printed information for purposes other than those intended by the Department may not satisfy other accuracy and completeness requirements and the Department does not warrant that such printed information is accurate or complete.

ROADWAY MANAGEMENT SYSTEM INDEX FOR SR'S LOCATED IN THE COUNTY OF ERIE

SR	BGN	PAGE	END	PAGE	SR	BGN	PAGE	END	PAGE	SR	BGN	PAGE	END	PAGE
00005		1		28	20001		295		295	30223		432		433
00006		29		42	20002		296		296	30224		434		434
00008		43		58	20003		297		300	30225		435		440
00018		59		68	20004		301		302	30226		441		441
00019		69		81	20005		303		303	30227		442		442
00020		82		111	20006		304		308	30228		443		443
00077	112			114	20007		309		309	30229		444		444
00079	115			125	20008		310		311	30300		445		445
00086	126			129	20009		312		313	30301		446		446
00089	130			144	20010		314		317	30303		447		447
00090	145			169	20011		318		318	31002		448		448
00098	170			177	20012		319		320	31003		449		449
00197	178			189	20014		321		322	31005		450		450
02015	190			193	20016		323		323	31007		451		451
02026	194			196	20017		324		326	40001		452		452
02090	197			200	20018		327		331	40002		453		454
02099	201			201	20019		332		334	40003		455		455
04026	202			210	20020		335		336	40004		456		457
04030	211			217	20021		337		338	40005		458		458
04074	218			219	20022		339		341	40006		459		459
05005	220			222	20023		342		343	40007		460		463
05031	223			225	20024		344		347	40008		464		466
06099	226			234	20025		348		350	40009		467		467
08032	235			241	20026		351		353	40010		468		469
09055	242			244	20027		354		354	40011		470		472
10001	245			252	20029		355		357	40012		473		475
10002	253			253	20030		358		358	40013		476		479
10003	254			254	20032		359		359	40014		480		481
10004	255			255	20034		360		360	40015		482		483
10005	256			259	30001		361		363	40016		484		493
10006	260			263	30002		364		367	40017		494		495
10007	264			264	30003		368		369	40018		496		499
10008	265			267	30004		370		370	40019		500		500
10009	268			271	30005		371		371	40020		501		501
10010	272			272	30006		372		386	40021		502		502
10011	273			276	30007		387		387	40022		503		504
10012	277			277	30008		388		393	40023		505		505
10013	278			281	30009		394		395	40024		506		508
10014	282			282	30010		396		396	40025		509		509
10015	283			283	30011		397		398	40026		510		511
10017	284			285	30012		399		400	40027		512		512
10019	286			286	30013		401		403	40028		513		514
11001	287			287	30014		404		413	40029		515		515
11002	288			288	30015		414		416	40030		516		518
11003	289			289	30017		417		418	40031		519		519
11004	290			290	30018		419		420	40032		520		520
11005	291			291	30019		421		422	40033		521		521
11007	292			292	30020		423		425	40034		522		525
11009	293			293	30021		426		428	40036		526		526
11011	294			294	30022		429		431	41001		527		527

ROADWAY MANAGEMENT SYSTEM

[illegible]



December 30, 2024

Pennsylvania State Roads - Straight Line Diagrams

Contained within this document are the 2025 Pennsylvania Straight Line Diagrams (SLDs) for State Routes by county within a particular PennDOT district. At the end of each year, PennDOT takes a snapshot of its current SLD database and creates PDF files from the SLD snapshot. The SLDs are a graphical representation of State Routes (SRs) that PennDOT maintains. The information shown on the SLD is generated from data found in PennDOT's Roadway Management System (RMS) database. The data from RMS is constantly being updated to match actual roadway inventory data found on Pennsylvania's state highways. PennDOT's SR system is explained briefly in this document along with symbol definitions for each type of roadway feature or attribute found on the SLD. This PDF version of the SLD contains an individual county list of all state roads found in that county. The SRs found on the list are linked to the actual pages that show the individual SLDs. To find an SLD for a particular road that you want, simply point to that road on the SR index list and click on it to jump to the beginning page of that SLD.

If you have any questions or comments concerning information found in this document, please contact Ty Reed, Chief, Roadway Inventory and Testing Unit, Asset Management Division, Bureau of Operations, by calling (717) 787-7294.

Additional information on state owned highways is available from your local PENNDOT Engineering District Office, RMS Unit, RMS Coordinator.

Straight Line Diagram Disclaimer: This document is for informational purposes only and may be viewed by anyone. No part of the information contained in this document may be altered or redistributed without prior written consent of PENNDOT. Straight Line Diagram information is provided "as is" without warranty of any kind, either expressed or implied. This information could include technical inaccuracies or errors of omission. Changes may be made periodically to the information herein.

Copyright © 2024 by the Commonwealth of Pennsylvania. All rights reserved.



Asset Management Division

Mission Statement

To protect and preserve Pennsylvania's infrastructure by providing meaningful, timely, and accurate pavement and roadway management, design, standards, strategies, inventory and condition, as well as fair, consistent and efficient application of Commonwealth laws and regulations.

CUSTOMER SERVICE RATING FORM

Straight Line Diagram (SLD) – Customer Service Rating

As means to improve customer service, we would like you to rate the product/ service you have received, by circling a "grade" from "A" (excellent) to "E" (fail).

A **B** **C** **D** **E**

If your rating is not an "A," please let us know what we could do better.

Name and Organization (optional)

Thank You.

(Fold along line, and tape or staple together before mailing)

(Cut along dashed line)

Bureau of Operations
Asset Management Division – PennDOT Annex
907 Elmerton Avenue
Harrisburg, PA 17110
ATTN: Ty Reed

PENNSYLVANIA DEPARTMENT OF TRANSPORTATION

Bureau of Operations, Asset Management Division

Location Referencing System (LRS) – Definitions, Uses & Testing

The Department's LRS, implemented in 1987, is the mechanism to designate the State highway network, to define roadway lengths, locations, and route connectivity, and to serve as the basis for the collection, storage, and integration of roadway information.

An LRS key is a unique series of numbers that identifies the location of each point or feature along a State route. The fourteen digit number is an integral part of the Roadway Management System (RMS) where roadway data is stored. 07/4016/0100/0857 is an example of an LRS key, which identifies County (CO) = 07, State Route (SR) = 4016, Segment (SEG) = 0100, and Offset = 0857.

County (CO)

Each of Pennsylvania's sixty-seven counties is identified by a number.

Name	#	Name	#	Name	#	Name	#
Adams	1	Clinton	18	Lackawanna	35	Potter	52
Allegheny	2	Columbia	19	Lancaster	36	Schuylkill	53
Armstrong	3	Crawford	20	Lawrence	37	Snyder	54
Beaver	4	Cumberland	21	Lebanon	38	Somerset	55
Bedford	5	Dauphin	22	Lehigh	39	Sullivan	56
Berks	6	Delaware	23	Luzerne	40	Susquehanna	57
Blair	7	Elk	24	Lycoming	41	Tioga	58
Bradford	8	Erie	25	McKean	42	Union	59
Bucks	9	Fayette	26	Mercer	43	Venango	60
Butler	10	Forest	27	Mifflin	44	Warren	61
Cambria	11	Franklin	28	Monroe	45	Washington	62
Cameron	12	Fulton	29	Montgomery	46	Wayne	63
Carbon	13	Greene	30	Montour	47	Westmoreland	64
Centre	14	Huntingdon	31	Northampton	48	Wyoming	65
Chester	15	Indiana	32	Northumberland	49	York	66
Clarion	16	Jefferson	33	Perry	50	Philadelphia	67
Clearfield	17	Juniata	34	Pike	51		

State Route (SR)

State Routes (SR's) are identified by four-digit numbers. SR numbers are assigned as follows:

- | | |
|--|-----------|
| 1. Traffic Routes: Routes designated as Interstates, US or PA Routes | 0001-0999 |
| 2. Quadrant Routes (Non-Traffic Routes) | 1001-4999 |
| 3. Relocated Traffic Routes | 6000-6999 |
| 4. Turned Back, Abandoned, or Null Routes | 7000-7999 |
| 5. Interchanges | 8001-8999 |
| 6. WYE's | 9101-9199 |
| 7. Rest Areas | 9201-9299 |
| 8. Truck Escape Ramps | 9301-9399 |
| 9. Others | 9401-9499 |
| 10. Park and Rides | 9501-9599 |

Even/Odd Convention: Even numbers are typically given to SR's in the East/West direction, and odd numbers to SR's that run North/South. This convention applies to Interstate Routes (except those that are Beltways or Spurs), and Quadrant Routes. This convention may or may not apply to PA or US Traffic Routes.

Hierarchy: If two or more traffic routes occupy the same section of roadway, the SR number is based on the "higher" type route, according to the following hierarchy. If the traffic routes are the same hierarchy class, then the SR number is assigned the lower numbered traffic route (Figure 1).

- Interstates
- U.S. Routes
- PA Routes
- Quadrant Routes

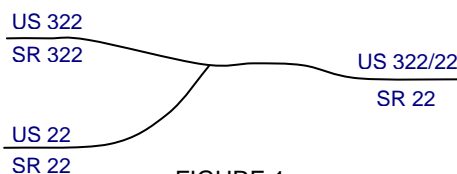


FIGURE 1

Other Numbering Conventions:

1. The first digit of a quadrant route is based on which quadrant of the county the route is located, as shown in the following diagram (Figure 2).
2. The last three digits of a Relocated Traffic Route are the same as the Traffic Route that was relocated.
3. Interchanges are numbered sequentially. Odd numbers are given to interchanges along SR's in the North/South direction; even numbers are given to interchanges along SR's in the East/West direction (Figure 3).
4. WYE's are given odd numbers if the connecting SR is odd numbered, and even numbers if the connecting SR is even numbered.
5. Rest Areas or Truck Escape Ramps are given odd numbers if they connect to the Southbound or Westbound side of an SR, and even numbers if they connect to the Northbound or Eastbound side.

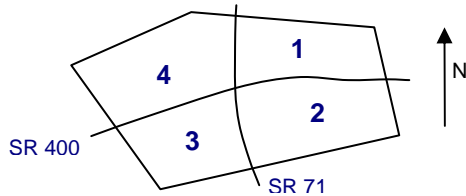


FIGURE 2

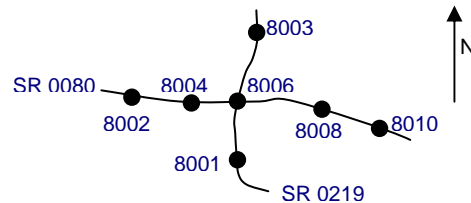


FIGURE 3

Segment (SEG)

State routes are divided into segments, which are approximately one-half mile long, and are identified by a four-digit number. Segment begin and end points are placed at physical features where possible. Segment numbers increase in the North or East direction, and typically by 10's (Figure 4). Segments are even numbered on undivided roadways, and in the Northbound or Eastbound direction of divided roadways. Segments are odd numbered in the Southbound or Westbound direction of divided roadways (Figure 5). Interstate segments are associated with the mile posts (Figure 6).

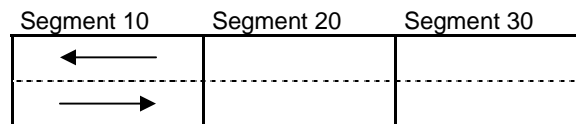
Undivided Roadways

FIGURE 4

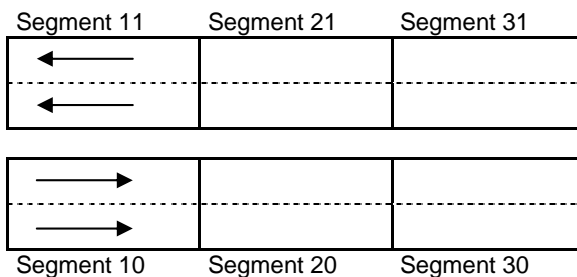
Divided Roadways

FIGURE 5

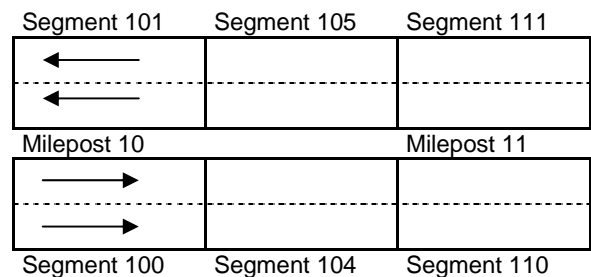
Interstate Roadways

FIGURE 6

Turned Back, Abandoned, and Null Segments are given numbers in the range of 7000-7999. For two coinciding State routes, the route with "lower" hierarchy is "nulled."

Segment numbering restarts on Traffic Routes at County boundaries, except Interstates (Figure 7).

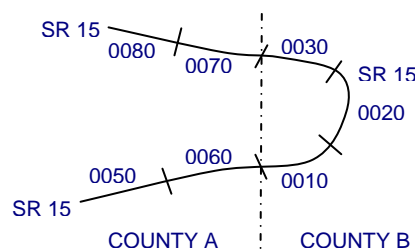


FIGURE 7

Offset

The offset, a subdivision of the segment, is the distance (in feet) from the beginning of the segment, expressed as a four-digit number. Offsets are measured in the increasing segment direction.

Segment Markers

Segment markers, which allow for easy identification of the LRS location on the State highway system, indicate the State route and segment number at the point that each segment is entered. If the beginning of a segment occurs at a physical feature, then the point of reference is at the physical feature and not the sign. At intersections, signs are used to identify beginning or ending State routes or segments.



Users of the LRS

Locations of all intersections, structures, and other points of interest are field verified and inventoried in the RMS. This information can be displayed on Straight Line Diagrams (SLD's) which can be viewed in the RMS, or hardcopy form. SLD books are refreshed and printed annually for distribution to the Department's District and County offices, as well as too many external entities.

A list of those within the Department that use the LRS to identify locations in the RMS and in the field includes personnel from the following organizations: Pavement Testing, County Maintenance, Traffic, Design, Surveys, Construction, Bridge, Permits, Crash Review, Planning and Programming, Posted & Bonded Roads, Tort Liability, and Emergency Management.

Users outside the Department include: County & Municipal governments, County 911, Planning Commissions, Federal Highway Administration, State & Local Police, Local Emergency Management, Delivery Services (UPS, Fed Ex, etc.), Fire Departments, Utility Companies, Contractors, and Consultants.

Without segment markers located in the field, all of these users would have to rely solely on the SLD, which would be extremely cumbersome at best and impossible for some.

Verification, QA & QC

In order to assure that LRS information is indicated properly in the RMS, on SLD's, and in the field, LRS Quality Assurance (QA) and Quality Commitment (QC) programs are performed each year. The Bureau of Operations, Asset Management Division, Roadway Inventory & Testing Unit (RITU) performs all Statewide QC testing. Field verification and QA is also performed by RITS, except in Engineering Districts 2-0, 11-0, and 12-0, where it is done "in-house." Each Engineering District is responsible for its own LRS completeness and maintenance with respect to the RMS.









































Twenty percent of each county is field tested annually as part of the QA program, and five percent of each county is tested for the annual QC program. The goal of the QC program is to maintain at least 90% accuracy between the RMS and the actual field locations of highway features. Annual QC ratings are developed and reported to the Engineering Districts.

Field testing is performed by two-person teams (a permanent employee that operates the test, and a temporary employee that drives the device) with the use of vans equipped with an on-board computer and a Data Measurement Subsystem. Testing is typically performed during the months of April through November.

Vehicle location and roadway features are displayed on the van's computer screen in SLD format, and the software accepts operator inputs verifying or modifying roadway feature locations, as well as comments. Though the system can function at greater speed, test speeds are typically less than 25 mph to ensure accuracy.

There are five categories of information that is verified and/or modified:

1. State Route Length
2. Segment Length
3. Roadway Geometry (lane count, pavement & shoulder types & widths)
4. Intersecting Feature Location (intersections & bridges)
5. Segment Marker Location

 SEGMENT MARKER	 AHEAD LEFT INTER STATE OWNED	 RAILROAD CROSSING	 INTERSTATE MILEPOST
 TURNBACK	 AHEAD LEFT INTER NON-STATE	 RAILROAD OVER-PASS	 MFC BEGIN
 NULL	 AHEAD RIGHT INTE STATE OWNED	 OVER-PASS	 MUNICIPAL BOUNDARY
 UNDIVIDED HIGHWAY	 AHEAD RIGHT INTE NON-STATE	 BRIDGE END	 VILLAGE BEGIN
 PHYSICALLY DIVIDED	 BACK LEFT INTER STATE OWNED	 BRIDGE BEGIN	AH - LENGTH FORWARD TO NEXT SEGMENT BEGIN BK - LENGTH BACK WARD TO PREVIOUS SEGMENT BEGIN
 PAINT DIVIDED	 BACK LEFT INTER NON-STATE	 TUNNEL	
 INTERSECTION AHEAD	 BACK RIGHT INTER STATE OWNED	 SIGN STRUCTURE	MFC - MAINTENANCE FUNCTIONAL CLASS A = INTERSTATE B = EXPRESSWAY AND/OR PRINCIPLE ARTERIAL C = MINOR ARTERIAL D = COLLECTOR E = LOCAL ACCESS F = INTERCHANGE RAMP
 INTERSECTION BACK	 BACK RIGHT INTER NON-STATE	 P3 BRIDGE	
 REFERENCE AHEAD/BACK	 T-LEFT INTERSEC STATE OWNED	 RETAINING WALL	
 DIVIDED CONNECTOR	 T-LEFT INTERSEC NON-STATE	 BRIDGE/CULVERT UNDER FILL	NULL AND TURNBACK SEGMENTS ARE DISPLAYED IN THE DEPARTMENT'S ROADWAY MANAGEMENT SYSTEM (RMS) AS 100 FEET IN LENGTH. ACTUAL SEGMENT AND SECTION LENGTHS MAY VARY SIGNIFICANTLY
 CROSS INTERSEC STATE OWNED	 T-RIGHT INTERSEC STATE OWNED	 PIPE (STAMPP)	
 CROSS INTERSEC NON-STATE	 T-RIGHT INTERSEC NON-STATE	 ROTARY INTERSEC	

STRAIGHT LINE DIAGRAM (SLD) ANNUAL REFRESH ATTRIBUTE KEY PAGE 2 OF 2

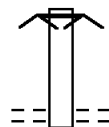
[illegible]

EXTRACT DATE: 12/28/2024 ROADWAY MANAGEMENT SYSTEM PAGE NUMBER: 576
PRINT DATE: 12/30/2024 SLD COUNTY/SR - ANNUAL PRINT COUNTY: ERIE

DIR: N TOTAL LEN: .083 MI. DIST: 01-2 SR: 9501
LEFT MUN: ERIE CITY C RIGHT MUN: ERIE CITY C

000440 FT

000225 FT

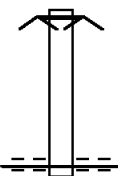


000440 FT END OF PARK AND RIDE
ROAD CLOSED AHEAD

000225 FT 0 0 00000 0 00 0000+00
LINCOLN AV
(CITY)

5 0020/0000 LENGTH(AH 0215 BK 0225)

000000 FT



0010/0225 END OF PARK AND RIDE
ROAD CLOSED AHEAD
000000 FT 0 0 00000 0 00 0000+00
NC BAYFRONT HUB PARK & RIDE
LINCOLN AV
(CITY)
MFC BEGIN = F

5 0010/0000 LENGTH(AH 0225 BK 0000)

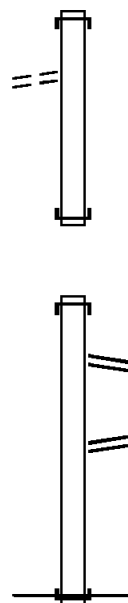
EXTRACT DATE: 12/28/2024 ROADWAY MANAGEMENT SYSTEM PAGE NUMBER: 575
PRINT DATE: 12/30/2024 SLD COUNTY/SR - ANNUAL PRINT COUNTY: ERIE

DIR: B TOTAL LEN: .469 MI. DIST: 01-2 SR: 9202
LEFT MUN: NORTH EAST T RIGHT MUN: NORTH EAST T

002476 FT
FROM TRUCK PARKING AREA
(CONN) 0020/0959

001407 FT

000000 FT



002476 FT
INTER-AHD REST AREA ENTRANCE RD
0020/1069 (SR9202 SEG 0010/1259)

001407 FT 0 0 00000 0 00 0000+00
INTER-BK REST AREA ENTRANCE RD
(SR9202 SEG 0010/0271)
5 0020/0000 LENGTH(AH 1069 BK 1407)

INTER-AHD REST AREA ENTRANCE RD
0010/1407 (SR0090 SEG 0455/1689)
0010/1259 REST AREA CAR PARKING
(SR9202 SEG 0020/1069)

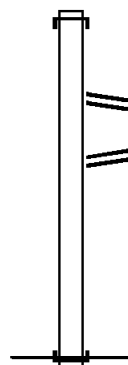
0010/0271 REST AREA CAR PARKING
(SR9202 SEG 0020/0000)
000000 FT 0 0 00000 0 00 0000+00
NC RE ST AREA ENTRANCE RD
INTER-BK AMVET MEMORIAL HW
(SR0090 SEG 0461/0427)
MFC BEGIN = F
5 0010/0000 LENGTH(AH 1407 BK 0000)

EXTRACT DATE: 12/28/2024 ROADWAY MANAGEMENT SYSTEM PAGE NUMBER: 574
PRINT DATE: 12/30/2024 SLD COUNTY/SR - ANNUAL PRINT COUNTY: ERIE

DIR: N TOTAL LEN: .709 MI. DIST: 01-2 SR: 9201
LEFT MUN: SPRINGFIELD T RIGHT MUN: SPRINGFIELD T

REST AREA ENTRANCE RD 003741 FT
(SR9201 SEG 0010/1835) 0020/1161
FROM TRUCK PARKING AREA
(CONN) 0020/1123
TO TRUCK PARKING AREA
(CONN) 0020/0253
002580 FT

000000 FT



003741 FT

002580 FT 1 0 00797 2 53 0018+33
INTER-BK REST AREA ENTRANCE RD
(SR9201 SEG 0010/1117)
0020/0000 LENGTH(AH 1161 BK 2580)

INTER-AHD AMVET MEM HW
0010/2580 (SR0090 SEG 0020/2375)

0010/1835 REST AREA RD
(SR9201 SEG 0020/1161)

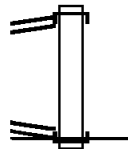
0010/1117 REST AREA CAR PARKING R
(SR9201 SEG 0020/0000)

000000 FT 1 0 00797 2 53 0000+00
NC REST AREA ENTRANCE RD
INTER-BK AMVET MEM HW
(SR0090 SEG 0020/1620)

0010/0000 MFC BEGIN = F
LENGTH(AH 2580 BK 0000)

EXTRACT DATE: 12/28/2024 ROADWAY MANAGEMENT SYSTEM PAGE NUMBER: 573
 PRINT DATE: 12/30/2024 SLD COUNTY/SR - ANNUAL PRINT COUNTY: ERIE
 DIR: W TOTAL LEN: .039 MI. DIST: 01-2 SR: 9107
 LEFT MUN: MILLCREEK T RIGHT MUN: MILLCREEK T

INTERCHANGE RD 000207 FT
 (SR0699 SEG 0381/1375) 0010/0207
 0 0 00000 0 00 0000+00 000000 FT
 PEACH ST
 (SR0019 SEG 0331/0165) 0010/0000

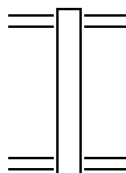


000207 FT
 INTER-AHD INTERCHANGE RD
 0010/0207 (SR0699 SEG 0381/1375)
 NC WYE RD
 INTER-BK PEACH ST
 000000 FT (SR0019 SEG 0331/0165)
 MFC BEGIN = F
 0010/0000 LENGTH(AH 0207 BK 0000)

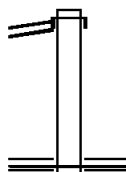
EXTRACT DATE: 12/28/2024 ROADWAY MANAGEMENT SYSTEM PAGE NUMBER: 572
PRINT DATE: 12/30/2024 SLD COUNTY/SR - ANNUAL PRINT COUNTY: ERIE

DIR: N TOTAL LEN: .111 MI. DIST: 01-2 SR: 9105
LEFT MUN: HARBORCREEK T RIGHT MUN: HARBORCREEK T

000584 FT
000282 FT



BAYFRONT CONNECTOR
(SR0290 SEG 0091/0810) 0010/0282
000000 FT



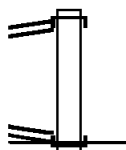
000584 FT STATION RD
0020/0302 (SR0430 SEG 0050/2215)
000282 FT 0 0 00000 0 00 0000+00
NC FROM BAYFRONT CONNECTOR
BAYFRONT CONNECTOR
(SR0290 SEG 0091/0856)
(SR0290 SEG 0090/0781)
0020/0000 LENGTH(AH 0302 BK 0282)

INTER-AHD BAYFRONT CONNECTOR
0010/0282 (SR0290 SEG 0091/0810)
000000 FT 0 0 00000 0 00 0000+00
NC TO BAYFRONT CONNECTOR
STATION RD
(SR0430 SEG 0050/2215)
MFC BEGIN = F
0010/0000 LENGTH(AH 0282 BK 0000)

EXTRACT DATE: 12/28/2024 ROADWAY MANAGEMENT SYSTEM PAGE NUMBER: 571
PRINT DATE: 12/30/2024 SLD COUNTY/SR - ANNUAL PRINT COUNTY: ERIE

DIR: W TOTAL LEN: .034 MI. DIST: 01-2 SR: 9104
LEFT MUN: SPRINGFIELD T RIGHT MUN: SPRINGFIELD T

RIDGE RD 000181 FT
(SR0020 SEG 0031/2233) 0010/0181
0 0 00000 0 00 0000+00 000000 FT
WEST LAKE RD
(SR0005 SEG 0010/0096) 0010/0000



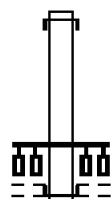
000181 FT
INTER-AHD RIDGE RD
0010/0181 (SR0020 SEG 0031/2233)
NC CONNECTOR TO SR 0005
INTER-BK WEST LAKE RD
000000 FT (SR0005 SEG 0010/0096)
MFC BEGIN = F
0010/0000 LENGTH(AH 0181 BK 0000)

EXTRACT DATE: 12/28/2024 ROADWAY MANAGEMENT SYSTEM PAGE NUMBER: 570
PRINT DATE: 12/30/2024 SLD COUNTY/SR - ANNUAL PRINT COUNTY: ERIE

DIR: W TOTAL LEN: .110 MI. DIST: 01-2 SR: 9102
LEFT MUN: ERIE CITY C RIGHT MUN: ERIE CITY C

000579 FT

000295 FT

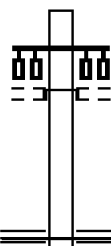


000579 FT
INTER-AHD BAYFRONT CONNECTOR
0020/0284 (SR0290 SEG 0021/0311)
000295 FT 0 0 00000 0 00 0000+00
BUFFALO RD
(CITY)

INTER-BK PENNSYLVANIA AVE
(CITY)
0020/0000 LENGTH(AH 0284 BK 0295)

INTER-AHD PENNSYLVANIA AV
(CITY)
BUFFALO RD
(CITY)

000000 FT

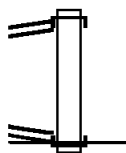


0010/0295
000000 FT 0 0 00000 0 00 0000+00
NC SR 9102 SH
BAYFRONT CONNECTOR
(SR0290 SEG 0021/0420)
MFC BEGIN = F
0010/0000 LENGTH(AH 0295 BK 0000)

EXTRACT DATE: 12/28/2024 ROADWAY MANAGEMENT SYSTEM PAGE NUMBER: 569
PRINT DATE: 12/30/2024 SLD COUNTY/SR - ANNUAL PRINT COUNTY: ERIE

DIR: N TOTAL LEN: .042 MI. DIST: 01-2 SR: 9101
LEFT MUN: SPRINGFIELD T RIGHT MUN: SPRINGFIELD T

SR 3006 SH 000221 FT
(SR3006 SEG 0010/0180) 0020/0221
1 0 00085 2 00 0580+01 000000 FT
RIDGE RD
(SR0020 SEG 0060/1889) 0020/0000



000221 FT
INTER-AHD SR 3006 SH
0020/0221 (SR3006 SEG 0010/0180)
NC WYE B RD
INTER-BK RIDGE RD
000000 FT (SR0020 SEG 0060/1889)
MFC BEGIN = F
0020/0000 LENGTH(AH 0221 BK 0000)

EXTRACT DATE: 12/28/2024 ROADWAY MANAGEMENT SYSTEM PAGE NUMBER: 568
PRINT DATE: 12/30/2024 SLD COUNTY/SR - ANNUAL PRINT COUNTY: ERIE
DIR: E TOTAL LEN: .807 MI. DIST: 01-2 SR: 8172
LEFT MUN: GREENFIELD T RIGHT MUN: GREENFIELD T

004262 FT

003424 FT



004262 FT
INTER-AHD SO TIER EX
0750/0838 (SR0086 SEG 0034/1222)
FROM 0089/0440 SH
0750/0105 (CONN)
003424 FT 0 0 00000 0 00 0000+00

EXTRACT DATE: 12/28/2024 ROADWAY MANAGEMENT SYSTEM PAGE NUMBER: 567
PRINT DATE: 12/30/2024 SLD COUNTY/SR - ANNUAL PRINT COUNTY: ERIE

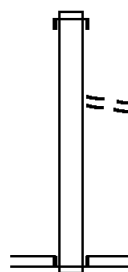
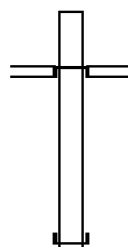
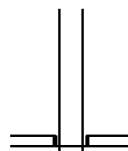
DIR: E TOTAL LEN: .807 MI.
LEFT MUN: GREENFIELD T

DIST: 01-2 SR: 8172
RIGHT MUN: GREENFIELD T

002246 FT

001467 FT

000000 FT



NC RAMP D RD
BEAVER DAM RD
(SR0089 SEG 0440/1295)
INTER-BK RAMP A RD
(SR8172 SEG 0010/1467)
0750/0000 LENGTH(AH 0838 BK 1178)

INTER-AHD RAMP B RD
(SR8172 SEG 0250/0000)
BEAVER DAM RD
0500/1178 (SR0089 SEG 0440/1944)
002246 FT 0 0 00000 0 00 0000+00
NC RAMP C RD
INTER-BK SO TIER EX
(SR0086 SEG 0035/1168)
0500/0000 LENGTH(AH 1178 BK 0779)

INTER-AHD SO TIER EX
0250/0779 (SR0086 SEG 0031/1823)
0250/0083 FROM 0089/0440 SH
001467 FT (CONN)
0 0 00000 0 00 0000+00
NC RAMP B RD
BEAVER DAM RD
(SR0089 SEG 0440/1944)
INTER-BK RAMP C RD
(SR8172 SEG 0500/1178)
0250/0000 LENGTH(AH 0779 BK 1467)

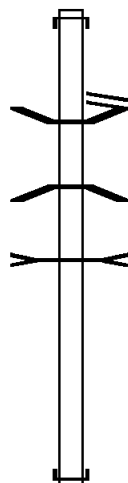
INTER-AHD RAMP D RD
(SR8172 SEG 0750/0000)
BEAVER DAM RD
0010/1467 (SR0089 SEG 0440/1295)
TO 0089/0440 SH
0010/1382 (CONN)

000000 FT 0 0 00000 0 00 0000+00
NC RAMP A RD
INTER-BK SO TIER EX
(SR0086 SEG 0030/1539)
MFC BEGIN = F
0010/0000 LENGTH(AH 1467 BK 0000)

EXTRACT DATE: 12/28/2024 ROADWAY MANAGEMENT SYSTEM PAGE NUMBER: 566
PRINT DATE: 12/30/2024 SLD COUNTY/SR - ANNUAL PRINT COUNTY: ERIE

DIR: E TOTAL LEN: 2.177 MI. DIST: 01-2 SR: 8170
LEFT MUN: GREENFIELD T RIGHT MUN: GREENFIELD T

011492 FT



007667 FT

011492 FT
INTER-AHD HOPKINS-BOWSER HW
0500/3825 (SR0086 SEG 0002/0000)

0500/2946 RAMP FROM I-90E TO I-86
0500/2360 (SR8170 SEG 0250/1372)
BMS EN 25/8170/0500/2029
1 0 01126 0 01 0049+95
SR 0090 EB
0500/1969 BMS BG 25/8170/0500/2029
8 MI. CK. BR.
STRUCTURE LENGTH 7 FT
0500/1560 BMS ID 25/0086/0002/0150

007667 FT 1 0 01126 0 01 0010+66
NC RAMP FROM I90W TO I86E RD
INTER-BK AMVET MEM HW
(SR0090 SEG 0361/1882)
5 0500/0000 LENGTH(AH 3825 BK 1372)

INTER-AHD RAMP FROM I-90W TO I-86
0250/1372 (SR8170 SEG 0500/2946)

EXTRACT DATE: 12/28/2024 ROADWAY MANAGEMENT SYSTEM PAGE NUMBER: 565
PRINT DATE: 12/30/2024 SLD COUNTY/SR - ANNUAL PRINT COUNTY: ERIE

DIR: E TOTAL LEN: 2.177 MI.
LEFT MUN: GREENFIELD T

DIST: 01-2 SR: 8170
RIGHT MUN: GREENFIELD T

006295 FT

006295 FT 1 0 01126 0 02 0025+30
NC RAMP FROM 190E TO 186E RD
INTER-BK AMVET MEM HW
(SR0090 SEG 0360/2067)
5 0250/0000 LENGTH(AH 1372 BK 4760)

INTER-AHD AMVET MEM HW
0020/4760 (SR0090 SEG 0361/0000)
0020/4550 BMS EN 25/8170/0020/4426
0 0 00000 0 00 0000+00
T666, ROHL RD
0020/4408 BMSBG 25/8170/0020/4426

18 MILE CK.
STRUCTURE LENGTH 8 FT
0020/3208 BMSID 25/8170/0020/3208

0020/1800 BMS EN 25/8170/0020/1409
0 0 00000 0 00 0000+00
SR 0090 EB
0020/1409 BMSBG 25/8170/0020/1409

001535 FT

001535 FT 1 0 01126 0 04 0299+76
RAMP FROM 186W TO 190E
(SR8170 SEG 0010/0000)
NC RAMP FROM 186W TO 190W RD
INTER-BK HOPKINS-BOWSER HW
(SR0086 SEG 0003/0000)
5 0020/0000 LENGTH(AH 4760 BK 1535)

INTER-AHD AMVET MEM HW
0010/1535 (SR0090 SEG 0364/1607)

000000 FT

000000 FT 1 0 01126 0 01 0065+00
NC RAMP FROM 186W TO 190E RD
INTER-BK HOPKINS-BOWSER HW
(SR0086 SEG 0003/0000)
MFC BEGIN = F
5 0010/0000 LENGTH(AH 1535 BK 0000)

RAMP FROM 186W TO 190W
(SR8170 SEG 0020/0000) 0010/0000

EXTRACT DATE: 12/28/2024 ROADWAY MANAGEMENT SYSTEM PAGE NUMBER: 564
PRINT DATE: 12/30/2024 SLD COUNTY/SR - ANNUAL PRINT COUNTY: ERIE

DIR: E TOTAL LEN: .767 MI. DIST: 01-2 SR: 8026
LEFT MUN: NORTH EAST T RIGHT MUN: NORTH EAST T

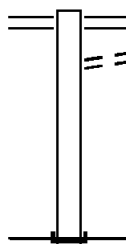
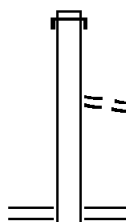
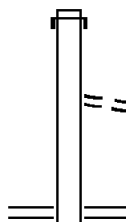
004050 FT

003058 FT

001846 FT

000992 FT

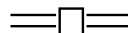
000000 FT



004050 FT
INTER-AHD AMVET MEM HW
0510/0992 (SR0090 SEG 0445/1392)
FROM 0020/0991 SH
0510/0129 (CONN)
003058 FT 1 0 00797 2 49 0002+26
NC RAMP A YE RD
MAIN ST
(SR0020 SEG 0991/1159)
5 0510/0000 LENGTH(AH 0992 BK 1212)
MAIN ST
0500/1212 (SR0020 SEG 0991/1126)
TO 0020/0991 SH
0500/1024 (CONN)
001846 FT 1 0 00797 2 45 0014+11
NC RAMP A RD
INTER-BK AMVET MEM HW
(SR0090 SEG 0445/1845)
5 0500/0000 LENGTH(AH 1212 BK 0854)
INTER-AHD AMVET MEM HW
0020/0854 (SR0090 SEG 0444/1009)
FROM 0020/0990 SH
0020/0114 (CONN)
000992 FT 1 0 00797 2 52 0000+00
NC RAMP D YE RD
MAIN ST
(SR0020 SEG 0990/2141)
5 0020/0000 LENGTH(AH 0854 BK 0992)
MAIN ST
0010/0992 (SR0020 SEG 0990/2179)
TO 0020/0990 SH
0010/0797 (CONN)
000000 FT 1 0 00797 2 48 0000+00
NC RAMP D RD
INTER-BK AMVET MEM HW
(SR0090 SEG 0444/0796)
MFC BEGIN = F
5 0010/0000 LENGTH(AH 0992 BK 0000)

EXTRACT DATE: 12/28/2024 ROADWAY MANAGEMENT SYSTEM PAGE NUMBER: 563
PRINT DATE: 12/30/2024 SLD COUNTY/SR - ANNUAL PRINT COUNTY: ERIE
DIR: W TOTAL LEN: .925 MI. DIST: 01-2 SR: 8024
LEFT MUN: NORTH EAST T RIGHT MUN: NORTH EAST T

004883 FT



004883 FT STATION RD
{SR0089 SEG 0521/0608}
0760/0794 {SR0089 SEG 0520/0608}

EXTRACT DATE: 12/28/2024 ROADWAY MANAGEMENT SYSTEM PAGE NUMBER: 562
PRINT DATE: 12/30/2024 SLD COUNTY/SR - ANNUAL PRINT COUNTY: ERIE

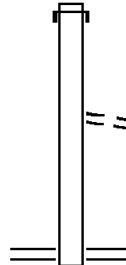
DIR: W TOTAL LEN: .925 MI. DIST: 01-2 SR: 8024
LEFT MUN: NORTH EAST T RIGHT MUN: NORTH EAST T

004089 FT



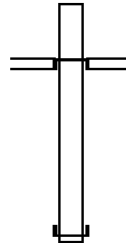
004089 FT 1 0 00797 2 44 0000+00
NC RAMP D RD
INTER-BK AMVET MEM HW
(SR0090 SEG 0404/0996)
S 0760/0000 LENGTH(AH 0794 BK 1190)

002899 FT



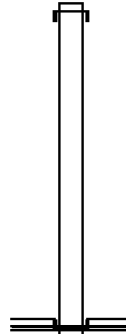
INTER-AHD AMVET MEM HW
0750/1190 (SR0090 SEG 0404/1634)
FROM 0089/0520 SH
0750/0248 (CONN)
002899 FT 1 0 00797 2 43 0000+00
NC RAMP C RD
STATION RD
(SR0089 SEG 0521/0608)
(SR0089 SEG 0520/0608)
S 0750/0000 LENGTH(AH 1190 BK 1023)

001876 FT



INTER-AHD RAMP A RD
(SR8024 SEG 0250/0000)
STATION RD
0500/1023 (SR0089 SEG 0520/1352)
001876 FT 1 0 00797 2 42 0012+14
NC RAMP B RD
INTER-BK AMVET MEM HW
(SR0090 SEG 0405/1568)
S 0500/0000 LENGTH(AH 1023 BK 1876)

000000 FT



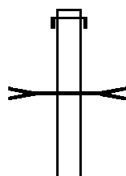
INTER-AHD AMVET MEM HW
0250/1876 (SR0090 SEG 0401/1276)
000000 FT 1 0 00797 2 41 0022+19
NC RAMP A RD
STATION RD
(SR0089 SEG 0521/1362)
INTER-BK RAMP B ROAD
(SR8024 SEG 0500/1023)
MFC BEGIN = F
S 0250/0000 LENGTH(AH 1876 BK 0000)

EXTRACT DATE: 12/28/2024 ROADWAY MANAGEMENT SYSTEM PAGE NUMBER: 561
PRINT DATE: 12/30/2024 SLD COUNTY/SR - ANNUAL PRINT COUNTY: ERIE

DIR: E TOTAL LEN: .788 MI. DIST: 01-2 SR: 8022
LEFT MUN: HARBORCREEK T RIGHT MUN: HARBORCREEK T

004160 FT

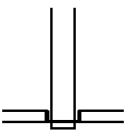
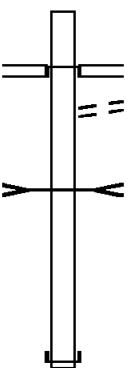
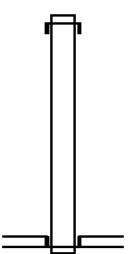
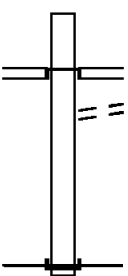
003206 FT



004160 FT
INTER-AHD AMVET MEM HW
0750/0954 (SR0090 SEG 0344/1610)
SEVENMILE CREEK
STRUCTURE LENGTH 16 FT
0750/0840 BMSID 25/0090/0344/1468
003206 FT 1 0 00797 2 40 0000+00
NC RAMP D RD

EXTRACT DATE: 12/28/2024 ROADWAY MANAGEMENT SYSTEM PAGE NUMBER: 560
PRINT DATE: 12/30/2024 SLD COUNTY/SR - ANNUAL PRINT COUNTY: ERIE

DIR: E TOTAL LEN: .788 MI. DIST: 01-2 SR: 8022
LEFT MUN: HARBORCREEK T RIGHT MUN: HARBORCREEK T

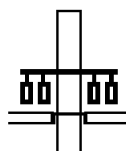
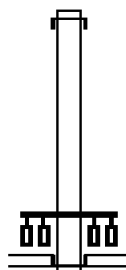
		DEPOT RD (SR0531 SEG 0050/0249) INTER-BK RAMP B RD (SR8022 SEG 0010/0613) S 0750/0000 LENGTH(AH 0954 BK 1491)
		INTER-AHD RAMP A RD (SR8022 SEG 0250/0000) 0500/1491 DEPOT RD (SR0531 SEG 0050/0799) 0500/1417 TO 0531/0050 SH (CONN) SEVENMILE CREEK STRUCTURE LENGTH 16 FT 0500/1050 BMSID 25/0090/0344/1468
001715 FT		001715 FT 1 0 00797 2 39 0014+19 NC RAMP C RD INTER-BK AMVET MEM HW (SR0090 SEG 0345/2479) S 0500/0000 LENGTH(AH 1491 BK 1102)
		INTER-AHD AMVET MEM HW 0250/1102 (SR0090 SEG 0341/2525)
000613 FT		000613 FT 1 0 00797 2 37 0012+66 NC RAMP A RD DEPOT RD (SR0531 SEG 0050/0799) INTER-BK RAMP C RD (SR8022 SEG 0500/1491) S 0250/0000 LENGTH(AH 1102 BK 0613)
		INTER-AHD RAMP D RD (SR8022 SEG 0750/0000) 0010/0613 DEPOT RD (SR0531 SEG 0050/0249) 0010/0562 TO 0531/0050 SH (CONN) 000000 FT 1 0 00797 2 38 0000+00 NC RAMP B RD INTER-BK AMVET MEM HW (SR0090 SEG 0344/0109) MFC BEGIN = F S 0010/0000 LENGTH(AH 0613 BK 0000)

EXTRACT DATE: 12/28/2024 ROADWAY MANAGEMENT SYSTEM PAGE NUMBER: 559
PRINT DATE: 12/30/2024 SLD COUNTY/SR - ANNUAL PRINT COUNTY: ERIE

DIR: E TOTAL LEN: .791 MI. DIST: 01-2 SR: 8020
LEFT MUN: HARBORCREEK T RIGHT MUN: HARBORCREEK T

004174 FT

003511 FT



004174 FT
INTER-AHD AMVET MEM HW
0750/0663 (SR0090 SEG 0320/1420)

003511 FT 1 0 00797 2 35 0000+00
NC RAMP D RD
STATION RD
(SR0290 SEG 0120/1393)
(SR0290 SEG 0121/1405)

INTER-BK SR 8020/10/966
(SR8020 SEG 0010/1025)
5 0750/0000 LENGTH(AH 0663 BK 0885)

INTER-AHD RAMP A RD
(SR8020 SEG 0250/0000)
STATION RD
(SR0290 SEG 0120/0807)
(SR0290 SEG 0121/0825)

0500/0885

EXTRACT DATE: 12/28/2024 ROADWAY MANAGEMENT SYSTEM PAGE NUMBER: 558
PRINT DATE: 12/30/2024 SLD COUNTY/SR - ANNUAL PRINT COUNTY: ERIE

DIR: E TOTAL LEN: .791 MI.
LEFT MUN: HARBORCREEK T

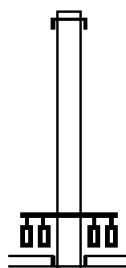
DIST: 01-2 SR: 8020
RIGHT MUN: HARBORCREEK T

002626 FT



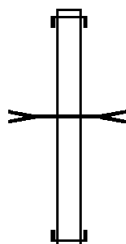
002626 FT 1 0 00797 2 34 0011+35
NC RAMP C RD
INTER-BK AMVET MEM HW
(SR0090 SEG 0321/1662)
5 0500/0000 LENGTH(AH 0885 BK 0722)

001904 FT



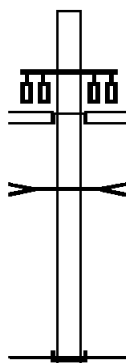
INTER-AHD AMVET MEM HW
0250/0722 (SR0090 SEG 0321/0037)
001904 FT 1 0 00797 2 32 0009+23
NC RAMP A RD
STATION RD
(SR0290 SEG 0121/0825)
(SR0290 SEG 0120/0807)
INTER-BK 8020/500/0839
(SR8020 SEG 0500/0885)
5 0250/0000 LENGTH(AH 0722 BK 0879)

001025 FT



INTER-AHD AMVET MEM HW
0020/0879 (SR0090 SEG 0320/0291)
TRIBUTARY TO LAKE ERIE
STRUCTURE LENGTH 11 FT
0020/0192 BMSID 25/8020/0020/0192
001025 FT 1 0 00797 2 36 0010+37
NC RAMP E RD
INTER-BK STATION RD
(SR0290 SEG 0120/1283)
5 0020/0000 LENGTH(AH 0879 BK 1025)

000000 FT



INTER-AHD RAMP D RD
(SR8020 SEG 0750/0000)
STATION RD
(SR0290 SEG 0121/1405)
(SR0290 SEG 0120/1393)
0010/1025
SMALL STREAM
STRUCTURE LENGTH 11 FT
0010/0765 BMSID 25/8020/0010/0835
000000 FT 1 0 00797 2 33 0000+00
NC RAMP B RD
INTER-BK AMVET MEM HW
(SR0090 SEG 0314/2700)
MFC BEGIN = F
5 0010/0000 LENGTH(AH 1025 BK 0000)

EXTRACT DATE: 12/28/2024 ROADWAY MANAGEMENT SYSTEM PAGE NUMBER: 557
PRINT DATE: 12/30/2024 SLD COUNTY/SR - ANNUAL PRINT COUNTY: ERIE

DIR: E TOTAL LEN: .788 MI.
LEFT MUN: MILLCREEK T

DIST: 01-2 SR: 8018
RIGHT MUN: MILLCREEK T

004160 FT

004160 FT
INTER-AHD RAMP A RD
(SR8018 SEG 0250/0000)
WATERBURG RD
0500/0904 (SR0008 SEG 0580/1734)

003256 FT

003256 FT 1 0 00797 2 30 0011+97
NC RAMP C RD
INTER-BK AMVET MEM HW
(SR0090 SEG 0295/0000)
0500/0000 LENGTH(AH 0904 BK 0735)

002521 FT

INTER-AHD AMVET MEM HW
0250/0735 (SR0090 SEG 0291/1029)
002521 FT 1 0 00797 2 28 0009+37
NC RAMP A RD
WATTSBURG RD
(SR0008 SEG 0580/1734)
INTER-BK 8018 500/811
(SR8018 SEG 0500/0904)
0250/0000 LENGTH(AH 0735 BK 0854)

001667 FT

INTER-AHD AMVET MEM HW
0020/0854 (SR0090 SEG 0290/1423)
FROM 0008/0581 SH
0020/0251 (CONN)
001667 FT 1 0 00797 2 31 0010+21
NC RAMP D RD
WATTSBURG RD
(SR0008 SEG 0581/0961)
0020/0000 LENGTH(AH 0854 BK 1667)

000000 FT

0010/1667 WATTSBURG RD
(SR0008 SEG 0581/0961)
000000 FT 1 0 00797 2 29 0000+00
NC RAMP B RD
INTER-BK AMVET MEM HW
(SR0090 SEG 0290/0270)
MFC BEGIN = F
0010/0000 LENGTH(AH 1667 BK 0000)

EXTRACT DATE: 12/28/2024 ROADWAY MANAGEMENT SYSTEM PAGE NUMBER: 556
PRINT DATE: 12/30/2024 SLD COUNTY/SR - ANNUAL PRINT COUNTY: ERIE
DIR: E TOTAL LEN: .585 MI. DIST: 01-2 SR: 8016
LEFT MUN: SUMMIT T RIGHT MUN: SUMMIT T

003089 FT

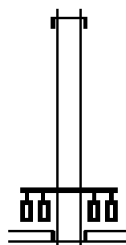
003089 FT
INTER-AHD AMVET MEM HW

EXTRACT DATE: 12/28/2024 ROADWAY MANAGEMENT SYSTEM PAGE NUMBER: 555
PRINT DATE: 12/30/2024 SLD COUNTY/SR - ANNUAL PRINT COUNTY: ERIE

DIR: E TOTAL LEN: .585 MI.
LEFT MUN: SUMMIT T

DIST: 01-2 SR: 8016
RIGHT MUN: SUMMIT T

002201 FT



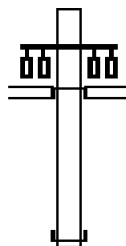
0750/0888 (SR0090 SEG 0270/0617)

002201 FT 1 0 00797 2 27 0000+00
NC RAMP D RD
PERRY HW
(SR0197 SEG 0360/0000)

INTER-BK RAMP B RD
(SR8016 SEG 0010/0834)

0750/0000 LENGTH(AH 0888 BK 0613)

001588 FT



INTER-AHD RAMP A RD
(SR8016 SEG 0250/0000)
PERRY HW
(SR0197 SEG 0360/0450)

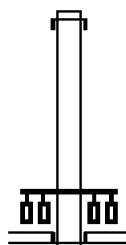
0500/0613

001588 FT 1 0 00797 2 26 0008+22

NC RAMP C RD
INTER-BK AMVET MEM HW
(SR0090 SEG 0271/0369)

0500/0000 LENGTH(AH 0613 BK 0754)

000834 FT



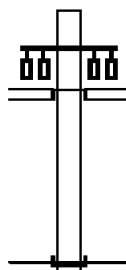
INTER-AHD AMVET MEM HW
0250/0754 (SR0090 SEG 0265/1588)

000834 FT 1 0 00797 2 24 0009+28
NC RAMP A RD
PERRY HW
(SR0197 SEG 0360/0450)

INTER-BK RAMP C RD
(SR8016 SEG 0500/0613)

0250/0000 LENGTH(AH 0754 BK 0834)

000000 FT



INTER-AHD RAMP D RD
(SR8016 SEG 0750/0000)
PERRY HW
(SR0197 SEG 0360/0000)

0010/0834

000000 FT 1 0 00797 2 25 0000+00

NC RAMP B RD
INTER-BK AMVET MEM HW
(SR0090 SEG 0264/1601)

MFC BEGIN = F
0010/0000 LENGTH(AH 0834 BK 0000)

EXTRACT DATE: 12/28/2024 ROADWAY MANAGEMENT SYSTEM PAGE NUMBER: 554
PRINT DATE: 12/30/2024 SLD COUNTY/SR - ANNUAL PRINT COUNTY: ERIE
DIR: W TOTAL LEN: .672 MI. DIST: 01-2 SR: 8014
LEFT MUN: SUMMIT T RIGHT MUN: SUMMIT T

003549 FT

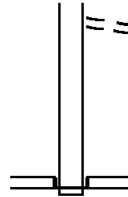


003549 FT
INTER-AHD AMVET MEM HW
0750/0789 (SR0090 SEG 0244/0318)
FROM 0019/0300 SH

EXTRACT DATE: 12/28/2024 ROADWAY MANAGEMENT SYSTEM PAGE NUMBER: 553
PRINT DATE: 12/30/2024 SLD COUNTY/SR - ANNUAL PRINT COUNTY: ERIE

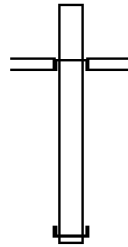
DIR: W TOTAL LEN: .672 MI. DIST: 01-2 SR: 8014
LEFT MUN: SUMMIT T RIGHT MUN: SUMMIT T

002760 FT



0750/0121 (CONN)
002760 FT 1 0 00797 2 23 0000+00
NC RAMP D RD
PEACH ST
(SR0019 SEG 0300/1130)
INTER-BK RAMP C RD
(SR8014 SEG 0010/0847)
5 0750/0000 LENGTH(AH 0789 BK 1110)

001650 FT



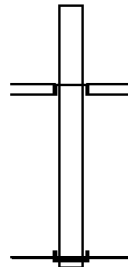
INTER-AHD RAMP A RD
(SR8014 SEG 0250/0000)
PEACH ST
0500/1110 (SR0019 SEG 0300/1510)
001650 FT 1 0 00797 2 21 0009+94
NC RAMP B RD
INTER-BK AMVET MEM HW
(SR0090 SEG 0245/0563)
5 0500/0000 LENGTH(AH 1110 BK 0803)

000847 FT



INTER-AHD AMVET MEM HW
0250/0803 (SR0090 SEG 0241/1239)
FROM 0019/0301 SH
0250/0140 (CONN)
000847 FT 1 0 00797 2 20 0009+69
NC RAMP A RD
PEACH ST
(SR0019 SEG 0300/1706)
(SR0019 SEG 0301/1529)
INTER-BK RAMP B RD
(SR8014 SEG 0500/1110)
5 0250/0000 LENGTH(AH 0803 BK 0847)

000000 FT

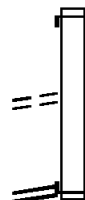


INTER-AHD RAMP D RD
(SR8014 SEG 0750/0000)
PEACH ST
(SR0019 SEG 0300/1328)
0010/0847 (SR0019 SEG 0301/1153)
000000 FT 1 0 00797 2 22 0000+00
NC RAMP C RD
INTER-BK AMVET MEM HW
(SR0090 SEG 0240/1230)
MFC BEGIN = F
5 0010/0000 LENGTH(AH 0847 BK 0000)

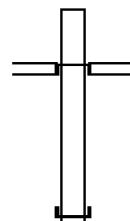
EXTRACT DATE: 12/28/2024 ROADWAY MANAGEMENT SYSTEM PAGE NUMBER: 552
PRINT DATE: 12/30/2024 SLD COUNTY/SR - ANNUAL PRINT COUNTY: ERIE

DIR: E TOTAL LEN: .566 MI. DIST: 01-2 SR: 8012
LEFT MUN: MCKEAN T RIGHT MUN: MCKEAN T

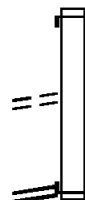
002991 FT
FROM 0832/0080 SH
(CONN) 0750/0105
1 0 00797 2 19 0000+00 002138 FT
RAMP C RD
(SR8012 SEG 0010/0591) 0750/0000



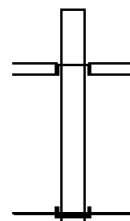
001465 FT



FROM 0832/0090 SH
(CONN) 0250/0069
1 0 00797 2 16 0026+07 000591 FT
RAMP B RD
(SR8012 SEG 0500/0673) 0250/0000



000000 FT



002991 FT
INTER-AHD AMVET MEM HW
0750/0853 (SR0090 SEG 0184/0217)

002138 FT MP D RD
INTER-BK STERRETTANIA RD
(SR0832 SEG 0080/0622)
5 0750/0000 LENGTH(AH 0853 BK 0673)

INTER-AHD RAMP A RD
(SR8012 SEG 0250/0000)
0500/0673 (SR0832 SEG 0090/0401)
001465 FT 1 0 00797 2 17 0020+14
NC RAMP B RD
INTER-BK AMVET MEM HW
(SR0090 SEG 0185/0359)
5 0500/0000 LENGTH(AH 0673 BK 0874)

INTER-AHD AMVET MEM HW
0250/0874 (SR0090 SEG 0181/1351)

000591 FT MP A RD
INTER-BK STERRETTANIA RD
(SR0832 SEG 0090/0401)
5 0250/0000 LENGTH(AH 0874 BK 0591)

INTER-AHD RAMP D RD
(SR8012 SEG 0750/0000)
0010/0591 (SR0832 SEG 0080/0622)
000000 FT 1 0 00797 2 18 0000+00
NC RAMP C RD
INTER-BK AMVET MEM HW
(SR0090 SEG 0180/1309)
MFC BEGIN = F
5 0010/0000 LENGTH(AH 0591 BK 0000)

EXTRACT DATE: 12/28/2024 ROADWAY MANAGEMENT SYSTEM PAGE NUMBER: 551
PRINT DATE: 12/30/2024 SLD COUNTY/SR - ANNUAL PRINT COUNTY: ERIE

DIR: N TOTAL LEN: .588 MI. DIST: 01-2 SR: 8011
LEFT MUN: ERIE CITY C RIGHT MUN: ERIE CITY C

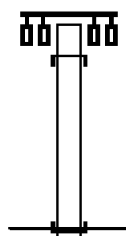
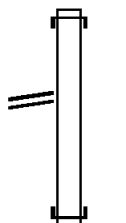
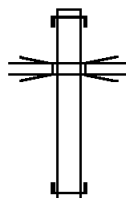
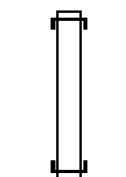
003103 FT

002500 FT

001970 FT

RAMP G RD
(SR8011 SEG 0260/0530) 0250/0541
000775 FT

000000 FT



003103 FT
INTER-AHD TWELFTH ST
0750/0603 (SR0005 SEG 0491/1298)
002500 FT 1 0 01003 2 20 0093+00
NC RAMP H RD
INTER-BK BAYFRONT HW
(SR4034 SEG 0010/0645)
0750/0000 LENGTH(AH 0603 BK 0530)

INTER-AHD RAMP G RD
0260/0530 (SR8011 SEG 0250/0541)
SR 0005
0260/0192 OP ID 25/0005/0490/0000
001970 FT 1 0 01003 2 19 0095+40
NC RAMP G RD
INTER-BK TWELFTH ST
(SR0005 SEG 0491/0224)
0260/0000 LENGTH(AH 0530 BK 1195)

INTER-AHD RAYMOND P SHAFER HW
0250/1195 (SR0079 SEG 1825/1766)

000775 FT 1 0 01003 2 18 0095+80
NC RAMP F RD
INTER-BK TWELFTH ST
(SR0005 SEG 0480/1960)
0250/0000 LENGTH(AH 1195 BK 0775)

INTER-AHD TWELFTH ST
0010/0775 (SR0005 SEG 0490/0829)

000000 FT 1 0 01003 2 17 0081+67
NC RAMP E RD
INTER-BK RAYMOND P SHAFER HW
(SR0079 SEG 1824/2151)
MFC BEGIN = F
0010/0000 LENGTH(AH 0775 BK 0000)

EXTRACT DATE: 12/28/2024 ROADWAY MANAGEMENT SYSTEM PAGE NUMBER: 550
PRINT DATE: 12/30/2024 SLD COUNTY/SR - ANNUAL PRINT COUNTY: ERIE

DIR: E TOTAL LEN: .449 MI. DIST: 01-2 SR: 8010
LEFT MUN: FAIRVIEW T RIGHT MUN: FAIRVIEW T

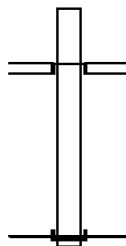
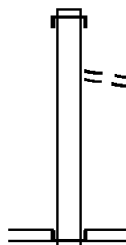
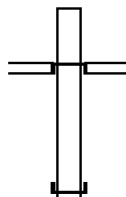
002372 FT

001777 FT

001203 FT

000600 FT

000000 FT



002372 FT
INTER-AHD AMVET MEM HW
0750/0595 (SR0090 SEG 0154/1110)
FROM 0098/0220 SH
0750/0075 (CONN)
001777 FT 1 0 00797 2 15 0000+00
NC RAMP P RD
SR 0098 SH
(SR0098 SEG 0220/0310)
INTER-BK RAMP N RD
(SR8010 SEG 0010/0600)
5 0750/0000 LENGTH(AH 0595 BK 0574)

INTER-AHD RAMP M RD
(SR8010 SEG 0250/0000)
SR 00098 SH
0500/0574 (SR0098 SEG 0220/0780)
001203 FT 1 0 00797 2 14 0018+43
NC RAMP O RD
INTER-BK AMVET MEM HW
(SR0090 SEG 0155/0936)
5 0500/0000 LENGTH(AH 0574 BK 0603)

INTER-AHD AMVET MEM HW
0250/0603 (SR0090 SEG 0151/2424)
FROM 0098/0220 SH
0250/0069 (CONN)
000600 FT 1 0 00797 2 12 0021+63
NC RAMP M RD
SR 0098 SH
(SR0098 SEG 0220/0780)
INTER-BK RAMP O RD
(SR8010 SEG 0500/0574)
5 0250/0000 LENGTH(AH 0603 BK 0600)

INTER-AHD RAMP P RD
(SR8010 SEG 0750/0000)
SR 0098 SH
0010/0600 (SR0098 SEG 0220/0310)
000000 FT 1 0 00797 2 13 0000+00
NC RAMP N RD
INTER-BK AMVET MEM HW
(SR0090 SEG 0150/2521)
MFC BEGIN = F
5 0010/0000 LENGTH(AH 0600 BK 0000)

EXTRACT DATE: 12/28/2024 ROADWAY MANAGEMENT SYSTEM PAGE NUMBER: 549
PRINT DATE: 12/30/2024 SLD COUNTY/SR - ANNUAL PRINT COUNTY: ERIE



DIR: E TOTAL LEN: 1.280 MI. DIST: 01-2 SR: 8009
LEFT MUN: MCKEAN T RIGHT MUN: MCKEAN T

006759 FT

005939 FT

005738 FT

004233 FT



006759 FT
INTER-AHD RAMP C RD
0750/0820 (SR8009 SEG 0260/1170)
005939 FT 1 0 00000 0 00 0000+00
NC RAMP RD
INTER-BK TWENTYSIXTH ST
(SR0020 SEG 0521/2640)
5 0750/0000 LENGTH(AH 0820 BK 0201)

INTER-AHD TWENTYSIXTH ST
0510/0201 (SR0020 SEG 0520/0693)
005738 FT 0 0 00000 0 00 0000+00
NC RAMP E RD
INTER-BK TWENTYSIXTH ST
(SR0020 SEG 0521/0739)
5 0510/0000 LENGTH(AH 0201 BK 1505)

INTER-AHD TWENTYSIXTH ST
0500/1505 (SR0020 SEG 0521/1702)

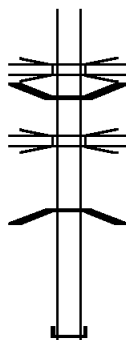
004233 FT 1 0 01003 0 00 0045+90
NC RAMP D RD
INTER-BK RAYMOND P SHAFER HW
(SR0079 SEG 1821/2025)
5 0500/0000 LENGTH(AH 1505 BK 1701)

INTER-AHD RAYMOND P SHAFER HW
0260/1701 (SR0079 SEG 1820/1840)
RAMP RD
0260/1170 (SR8009 SEG 0750/0820)

EXTRACT DATE: 12/28/2024 ROADWAY MANAGEMENT SYSTEM PAGE NUMBER: 548
PRINT DATE: 12/30/2024 SLD COUNTY/SR - ANNUAL PRINT COUNTY: ERIE

DIR: E TOTAL LEN: 1.280 MI. DIST: 01-2 SR: 8009
LEFT MUN: MCKEAN T RIGHT MUN: MCKEAN T

002532 FT



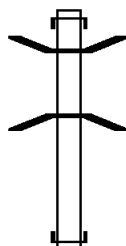
SR 0020
0260/0459 OP ID 25/0020/0521/1851
0260/0389 BMS EN 25/8009/0260/0112
SR 8009
0260/0247 OP ID 25/8009/0020/0479
1 0 01003 2 15 0032+99
SR 0079 SB
0260/0112 BMSBG 25/8009/0260/0112
002532 FT 1 0 01003 2 15 0032+20
NC RAMP C RD
INTER-BK TWENTYSIXTH ST
(SR0020 SEG 0520/1842)
S 0260/0000 LENGTH(AH 1701 BK 0450)

002082 FT



INTER-AHD RAYMOND P SHAFER HW
0250/0450 (SR0079 SEG 1815/2287)
002082 FT 1 0 01003 2 12 0013+46
NC RAMP A RD
INTER-BK TWENTYSIXTH ST
(SR0020 SEG 0520/1793)
S 0250/0000 LENGTH(AH 0450 BK 0922)

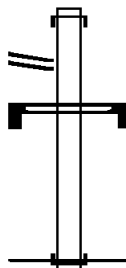
001160 FT



INTER-AHD TWENTYSIXTH ST
0020/0922 (SR0020 SEG 0521/1764)
0020/0860 BMS EN 25/8009/0020/0479
1 0 01003 2 14 0029+02
I-79 NB
0020/0379 BMSBG 25/8009/0020/0479
001160 FT 1 0 01003 2 14 0029+02
NC RAMP B RD
INTER-BK RAMP B SPUR RD
(SR8009 SEG 0010/0609)
S 0020/0000 LENGTH(AH 0922 BK 1160)

RAMP B RD
(SR8009 SEG 0020/0000) 0010/0609

000000 FT



INTER-AHD TWENTYSIXTH ST
0010/1160 (SR0020 SEG 0520/2490)
SIGN: 3 CHORD TRUSS
0010/0465 BMSID 25/8009/0010/0465
000000 FT 1 0 01003 2 13 0022+77
NC RAMP B SPUR RD
INTER-BK RAYMOND P SHAFER HW
(SR0079 SEG 1814/1895)
MFC BEGIN = F
S 0010/0000 LENGTH(AH 1160 BK 0000)

EXTRACT DATE: 12/28/2024 ROADWAY MANAGEMENT SYSTEM PAGE NUMBER: 547
PRINT DATE: 12/30/2024 SLD COUNTY/SR - ANNUAL PRINT COUNTY: ERIE

DIR: E TOTAL LEN: .429 MI. DIST: 01-2 SR: 8008
LEFT MUN: GIRARD T RIGHT MUN: GIRARD T

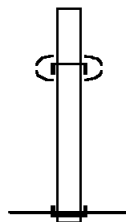
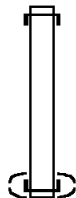
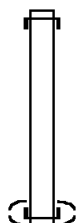
002267 FT

001608 FT

001025 FT

000525 FT

000000 FT



002267 FT
INTER-AHD SR 0090 SH
0750/0659 (SR0090 SEG 0094/1099)
001608 FT 1 0 00797 2 11 0000+00
NC RAMP L RD
GIRARD-MEADVILLE RD
(TWP)
INTER-BK MEADVILLE RD
(SR0018 SEG 0204/0126)
S 0750/0000 LENGTH(AH 0659 BK 0583)

INTER-AHD MEADVILLE RD
(SR0018 SEG 0212/0124)
GIRARD-MEADVILLE RD
0500/0583 (TWP)
001025 FT 1 0 00797 2 10 0018+34
NC RAMP K RD
INTER-BK SR 0090 SH
(SR0090 SEG 0095/1228)
S 0500/0000 LENGTH(AH 0583 BK 0500)


INTER-AHD SR 0090 SH
0250/0500 (SR0090 SEG 0091/2449)
000525 FT 1 0 00797 2 08 0021+66
NC RAMP I RD
GIRARD-MEADVILLE RD
(TWP)
INTER-BK MEADVILLE RD
(SR0018 SEG 0213/0100)
S 0250/0000 LENGTH(AH 0500 BK 0525)

INTER-AHD MEADVILLE RD
(SR0018 SEG 0205/0116)
GIRARD-MEADVILLE RD
0010/0525 (TWP)
000000 FT 1 0 00797 2 09 0000+00
NC RAMP J RD
INTER-BK SR 0090 SH
(SR0090 SEG 0090/2488)
MFC BEGIN = F
S 0010/0000 LENGTH(AH 0525 BK 0000)

EXTRACT DATE: 12/28/2024 ROADWAY MANAGEMENT SYSTEM PAGE NUMBER: 546
PRINT DATE: 12/30/2024 SLD COUNTY/SR - ANNUAL PRINT COUNTY: ERIE
DIR: N TOTAL LEN: .549 MI. DIST: 01-2 SR: 8007
LEFT MUN: MILLCREEK T RIGHT MUN: MILLCREEK T

002901 FT

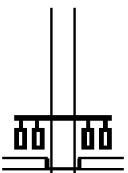
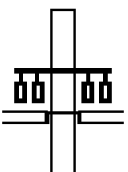
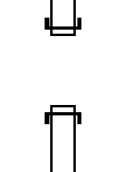
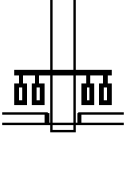
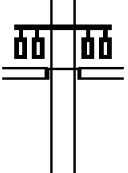
002079 FT



002901 FT
INTER-AHD RAYMOND P SHAFER HW
0750/0822 (SR0079 SEG 1800/0506)
002079 FT 1 0 01003 2 09 0024+18
NC RAMP K RD

EXTRACT DATE: 12/28/2024 ROADWAY MANAGEMENT SYSTEM PAGE NUMBER: 545
PRINT DATE: 12/30/2024 SLD COUNTY/SR - ANNUAL PRINT COUNTY: ERIE

DIR: N TOTAL LEN: .549 MI. DIST: 01-2 SR: 8007
LEFT MUN: MILLCREEK T RIGHT MUN: MILLCREEK T

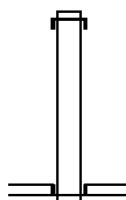
		INTERCHANGE RD (SR4012 SEG 0070/1007) (SR4012 SEG 0071/1006)
		INTER-BK RAMP M RD (SR8007 SEG 0010/0723) [S] 0750/0000 LENGTH(AH 0822 BK 0717)
001362 FT		INTER-AHD RAMP L RD (SR8007 SEG 0250/0000) INTERCHANGE RD (SR4012 SEG 0070/0391) (SR4012 SEG 0071/0393) 0500/0717 001362 FT 1 0 01003 2 08 0037+50 NC RAMP J RD INTER-BK RAYMOND P SHAFER HW (SR0079 SEG 1801/0508) [S] 0500/0000 LENGTH(AH 0717 BK 0639)
000723 FT		INTER-AHD RAYMOND P SHAFER HW 0250/0639 (SR0079 SEG 1795/1748) 000723 FT 1 0 01003 2 10 0025+31 NC RAMP L RD INTERCHANGE RD (SR4012 SEG 0071/0393) (SR4012 SEG 0070/0391) INTER-BK RAMP J RD (SR8007 SEG 0500/0717) [S] 0250/0000 LENGTH(AH 0639 BK 0723)
000000 FT		INTER-AHD RAMP K RD (SR8007 SEG 0750/0000) INTERCHANGE RD (SR4012 SEG 0071/1006) (SR4012 SEG 0070/1007) 0010/0723 000000 FT 1 0 01003 2 11 0014+10 NC RAMP M RD INTER-BK RAYMOND P SHAFER HW (SR0079 SEG 1794/1696) MFC BEGIN = F [S] 0010/0000 LENGTH(AH 0723 BK 0000)

EXTRACT DATE: 12/28/2024 ROADWAY MANAGEMENT SYSTEM PAGE NUMBER: 544
PRINT DATE: 12/30/2024 SLD COUNTY/SR - ANNUAL PRINT COUNTY: ERIE

DIR: E TOTAL LEN: .429 MI. DIST: 01-2 SR: 8006
LEFT MUN: SPRINGFIELD T RIGHT MUN: SPRINGFIELD T

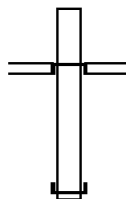
002265 FT

001683 FT



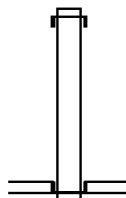
002265 FT
INTER-AHD SR 0090 SH
0750/0582 (SR0090 SEG 0060/1415)
001683 FT 1 0 00797 2 07 0000+00
NC RAMP H RD
CHURCH ST
(SR0215 SEG 0100/0000)
INTER-BK RAMP F RD
(SR8006 SEG 0010/0560)
S 0750/0000 LENGTH(AH 0582 BK 0553)

001130 FT



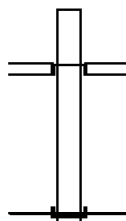
INTER-AHD RAMP E RD
(SR8006 SEG 0250/0000)
CHURCH ST
0500/0553 (SR0215 SEG 0100/0396)
001130 FT 1 0 00797 2 06 0018+12
NC RAMP G RD
INTER-BK SR 0090 SH
(SR0090 SEG 0061/1372)
S 0500/0000 LENGTH(AH 0553 BK 0570)

000560 FT



INTER-AHD SR 0090 SH
0250/0570 (SR0090 SEG 0061/0256)
000560 FT 1 0 00797 2 04 0021+37
NC RAMP E RD
CHURCH ST
(SR0215 SEG 0100/0396)
INTER-BK RAMP G RD
(SR8006 SEG 0500/0553)
S 0250/0000 LENGTH(AH 0570 BK 0560)

000000 FT




INTER-AHD RAMP H RD
(SR8006 SEG 0750/0000)
CHURCH ST
0010/0560 (SR0215 SEG 0100/0000)
000000 FT 1 0 00797 2 05 0000+00
NC RAMP F RD
INTER-BK SR 0090 SH
(SR0090 SEG 0060/0286)
MFC BEGIN = F
S 0010/0000 LENGTH(AH 0560 BK 0000)

EXTRACT DATE: 12/28/2024 ROADWAY MANAGEMENT SYSTEM PAGE NUMBER: 543
PRINT DATE: 12/30/2024 SLD COUNTY/SR - ANNUAL PRINT COUNTY: ERIE
DIR: W TOTAL LEN: 2.619 MI. DIST: 01-2 SR: 8005
LEFT MUN: MCKEAN T RIGHT MUN: MCKEAN T

013826 FT

012663 FT



013826 FT
INTER-AHD AMVET MEM HW
0760/1163 (SR0090 SEG 0221/0394)

012663 FT 1 0 01003 2 01 0027+00

EXTRACT DATE: 12/28/2024 ROADWAY MANAGEMENT SYSTEM PAGE NUMBER: 542
PRINT DATE: 12/30/2024 SLD COUNTY/SR - ANNUAL PRINT COUNTY: ERIE

DIR: W TOTAL LEN: 2.619 MI.
LEFT MUN: MCKEAN T

DIST: 01-2 SR: 8005
RIGHT MUN: MCKEAN T

011335 FT

009412 FT

006949 FT

NC RAMP F RD
INTER-BK RAYMOND P SHAFER HW
(SR0079 SEG 1774/0701)
S 0760/0000 LENGTH(AH 1163 BK 1328)

INTER-AHD RAYMOND P SHAFER HW
0750/1328 (SR0079 SEG 1774/1450)

011335 FT 1 0 01003 2 00 0044+03
NC RAMP E RD
INTER-BK AMVET MEM HW
(SR0090 SEG 0221/1118)
S 0750/0000 LENGTH(AH 1328 BK 1923)

INTER-AHD RAYMOND P SHAFER HW
0510/1923 (SR0079 SEG 1775/0725)

009412 FT 1 0 01003 2 03 0001+54
NC RAMP H RD
INTER-BK AMVET MEM HW
(SR0090 SEG 0215/1760)
S 0510/0000 LENGTH(AH 1923 BK 2463)

INTER-AHD AMVET MEM HW
0500/2463 (SR0090 SEG 0215/0920)

006949 FT 1 0 01003 2 02 0007+98
NC RAMP G RD
INTER-BK RAYMOND P SHAFER HW
(SR0079 SEG 1775/1661)
S 0500/0000 LENGTH(AH 2463 BK 1180)

INTER-AHD AMVET MEM HW
0260/1180 (SR0090 SEG 0214/1578)

EXTRACT DATE: 12/28/2024 ROADWAY MANAGEMENT SYSTEM PAGE NUMBER: 541
PRINT DATE: 12/30/2024 SLD COUNTY/SR - ANNUAL PRINT COUNTY: ERIE

DIR: W TOTAL LEN: 2.619 MI. DIST: 01-2 SR: 8005
LEFT MUN: MCKEAN T RIGHT MUN: MCKEAN T

005769 FT

005769 FT 1 0 01003 2 05 0032+00
NC RAMP B RD
INTER-BK RAYMOND P SHAFER HW
(SR0079 SEG 1771/1390)
S 0260/0000 LENGTH(AH 1180 BK 1325)

INTER-AHD RAYMOND P SHAFER HW
0250/1325 (SR0079 SEG 1771/0538)

004444 FT

004444 FT 1 0 01003 2 04 0004+87
NC RAMP A RD
INTER-BK AMVET MEM HW
(SR0090 SEG 0214/0883)
S 0250/0000 LENGTH(AH 1325 BK 1911)

INTER-AHD RAYMOND P SHAFER HW
0020/1911 (SR0079 SEG 1770/1508)

002533 FT

002533 FT 1 0 01003 2 07 0058+26
NC RAMP D RD
INTER-BK AMVET MEM HW
(SR0090 SEG 0220/0160)
S 0020/0000 LENGTH(AH 1911 BK 2533)

INTER-AHD AMVET MEM HW
0010/2533 (SR0090 SEG 0220/1016)

000000 FT

000000 FT 1 0 01003 2 06 0051+52
NC RAMP C RD
INTER-BK RAYMOND P SHAFER HW
(SR0079 SEG 1770/0537)
MFC BEGIN = F
S 0010/0000 LENGTH(AH 2533 BK 0000)

EXTRACT DATE: 12/28/2024 ROADWAY MANAGEMENT SYSTEM PAGE NUMBER: 540
PRINT DATE: 12/30/2024 SLD COUNTY/SR - ANNUAL PRINT COUNTY: ERIE
DIR: E TOTAL LEN: .538 MI. DIST: 01-2 SR: 8004
LEFT MUN: SPRINGFIELD T RIGHT MUN: SPRINGFIELD T

002842 FT

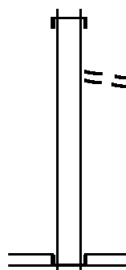
002842 FT
INTER-AHD SR 0090 SH

EXTRACT DATE: 12/28/2024 ROADWAY MANAGEMENT SYSTEM PAGE NUMBER: 539
PRINT DATE: 12/30/2024 SLD COUNTY/SR - ANNUAL PRINT COUNTY: ERIE

DIR: E TOTAL LEN: .538 MI.
LEFT MUN: SPRINGFIELD T

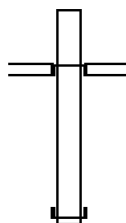
DIST: 01-2 SR: 8004
RIGHT MUN: SPRINGFIELD T

002189 FT



0750/0653 (SR0090 SEG 0030/0826)
FROM 3006/0021 SH
0750/0123 (CONN)
002189 FT 1 0 00797 2 03 0000+00
NC RAMP D RD
SR 3006 SH
(SR3006 SEG 0020/0372)
(SR3006 SEG 0021/0372)
INTER-BK RAMP B RD
(SR8004 SEG 0010/0764)
5 0750/0000 LENGTH(AH 0653 BK 0769)

001420 FT



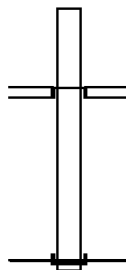
INTER-AHD RAMP A RD
(SR8004 SEG 0250/0000)
SR 3006 SH
0500/0769 (SR3006 SEG 0010/2435)
001420 FT 1 0 00797 2 02 0020+43
NC RAMP C RD
INTER-BK SR 0090 SH
(SR0090 SEG 0031/0745)
5 0500/0000 LENGTH(AH 0769 BK 0656)

000764 FT



INTER-AHD AMVET MEM HW
0250/0656 (SR0090 SEG 0025/1823)
FROM 3006/0010 SH
0250/0108 (CONN)
000764 FT 1 0 00797 2 00 0022+54
NC RAMP A RD
SR 3006 SH
(SR3006 SEG 0010/2435)
INTER-BK RAMP C RD
(SR8004 SEG 0500/0769)
5 0250/0000 LENGTH(AH 0656 BK 0764)

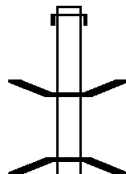
000000 FT



INTER-AHD RAMP D RD
(SR8004 SEG 0750/0000)
RT 6N RD
(SR3006 SEG 0020/0372)
(SR3006 SEG 0021/0372)
0010/0764
000000 FT 1 0 00797 2 01 0000+00
NC RAMP B RD
INTER-BK AMVET MEM HW
(SR0090 SEG 0024/1891)
MFC BEGIN = F
5 0010/0000 LENGTH(AH 0764 BK 0000)

EXTRACT DATE: 12/28/2024 ROADWAY MANAGEMENT SYSTEM PAGE NUMBER: 538
PRINT DATE: 12/30/2024 SLD COUNTY/SR - ANNUAL PRINT COUNTY: ERIE
DIR: N TOTAL LEN: .778 MI. DIST: 01-2 SR: 8003
LEFT MUN: MCKEAN T RIGHT MUN: MCKEAN T

004110 FT



004110 FT
INTER-AHD RAYMOND P SHAFER HW
0750/1126 (SR0079 SEG 1740/0697)

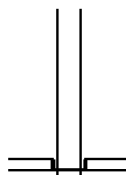
0750/0138 BMS EN 25/8003/0750/0059
1 0 01017 2 07 0051+75
ELK CREEK
0750/0059 BMSBG 25/8003/0750/0059

EXTRACT DATE: 12/28/2024 ROADWAY MANAGEMENT SYSTEM PAGE NUMBER: 537
PRINT DATE: 12/30/2024 SLD COUNTY/SR - ANNUAL PRINT COUNTY: ERIE

DIR: N TOTAL LEN: .778 MI.
LEFT MUN: MCKEAN T

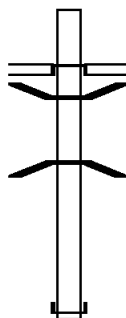
DIST: 01-2 SR: 8003
RIGHT MUN: MCKEAN T

002984 FT



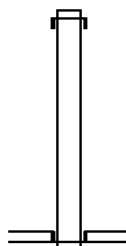
002984 FT 1 0 01017 2 07 0048+53
NC RAMP B RD
WEST RD
INTER-BK (SR3020 SEG 0060/0538)
RAMP A RD
(SR8003 SEG 0010/1055)
5 0750/0000 LENGTH(AH 1126 BK 0968)

002016 FT



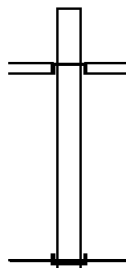
INTER-AHD RAMP D RD
(SR8003 SEG 0250/0000)
WEST RD
0500/0968 (SR3020 SEG 0050/2280)
0500/0787 BMS EN 25/8003/0500/0787
1 0 01017 2 06 0062+68
ELK CREEK
0500/0716 BMS BG 25/8003/0500/0787
002016 FT 1 0 01017 2 06 0062+68
NC RAMP C RD
INTER-BK RAYMOND P SHAFER HW
(SR0079 SEG 1741/0402)
5 0500/0000 LENGTH(AH 0968 BK 0961)

001055 FT



INTER-AHD RAYMOND P SHAFER HW
0250/0961 (SR0079 SEG 1735/1000)
001055 FT 1 0 01017 2 05 0051+10
NC RAMP D RD
WEST RD
(SR3020 SEG 0050/2280)
INTER-BK RAMP C RD
(SR8003 SEG 0500/0968)
5 0250/0000 LENGTH(AH 0961 BK 1055)

000000 FT

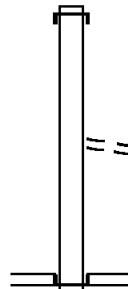


INTER-AHD RAMP B RD
(SR8003 SEG 0750/0000)
WEST RD
0010/1055 (SR3020 SEG 0060/0538)
000000 FT 1 0 01017 2 04 0036+45
NC RAMP A RD
INTER-BK RAYMOND P SHAFER HW
(SR0079 SEG 1734/1166)
MFC BEGIN = F
5 0010/0000 LENGTH(AH 1055 BK 0000)

EXTRACT DATE: 12/28/2024 ROADWAY MANAGEMENT SYSTEM PAGE NUMBER: 536
PRINT DATE: 12/30/2024 SLD COUNTY/SR - ANNUAL PRINT COUNTY: ERIE
DIR: N TOTAL LEN: 1.016 MI. DIST: 01-2 SR: 8001
LEFT MUN: WASHINGTON T RIGHT MUN: WASHINGTON T

005363 FT

003999 FT



005363 FT
INTER-AHD RAYMOND P SHAFER
0750/1364 (SR0079 SEG 1654/2128)

0750/0068 FROM 3006/0351 SH
003999 FT (CONN)
1 0 01017 2 03 0009+40
NC RAMP D RD
STATE ST
(SR3006 SEG 0351/1141)
INTER-BK RAMP A RD
(SR8001 SEG 0010/1290)

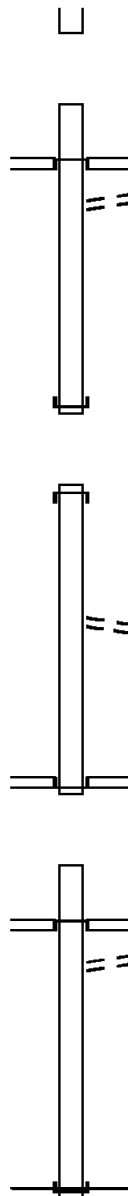
EXTRACT DATE: 12/28/2024 ROADWAY MANAGEMENT SYSTEM PAGE NUMBER: 535
PRINT DATE: 12/30/2024 SLD COUNTY/SR - ANNUAL PRINT COUNTY: ERIE

DIR: N TOTAL LEN: 1.016 MI. DIST: 01-2 SR: 8001
LEFT MUN: WASHINGTON T RIGHT MUN: WASHINGTON T

002660 FT

001290 FT

000000 FT



0750/0000 LENGTH(AH 1364 BK 1339)

INTER-AHD RAMP B RD
(SR8001 SEG 0250/0000)
CROSSINGVILLE RD
0500/1339 (SR3006 SEG 0350/0338)
TO 3006/0351 SH
0500/1275 (CONN)

002660 FT 1 0 01017 2 02 0002+15
NC RAMP C RD

INTER-BK RAYMOND P SHAFER HW
(SR0079 SEG 1655/2072)

0500/0000 LENGTH(AH 1339 BK 1370)

INTER-AHD RAYMOND P SHAFER HW
0250/1370 (SR0079 SEG 1651/2069)

0250/0075 FROM 3006/0350 SH
(CONN)
001290 FT 1 0 01017 0 01 0000+80
NC RAMP B RD

STATE ST
(SR3006 SEG 0350/0338)
INTER-BK RAMP C RD
(SR8001 SEG 0500/1339)

0250/0000 LENGTH(AH 1370 BK 1290)

INTER-AHD RAMP D RD
(SR8001 SEG 0750/0000)
STATE ST

0010/1290 (SR3006 SEG 0350/1137)
TO 3006/0350 SH

0010/1215 (CONN)

000000 FT 1 0 01017 0 00 0000+00
NC RAMP A RD

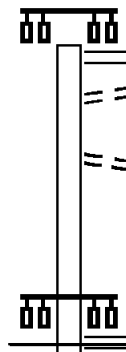
INTER-BK RAYMOND P SHAFER HW
(SR0079 SEG 1650/2135)
MFC BEGIN = F

0010/0000 LENGTH(AH 1290 BK 0000)

EXTRACT DATE: 12/28/2024 ROADWAY MANAGEMENT SYSTEM PAGE NUMBER: 534
 PRINT DATE: 12/30/2024 SLD COUNTY/SR - ANNUAL PRINT COUNTY: ERIE
 DIR: B TOTAL LEN: .101 MI. DIST: 01-2 SR: 4109
 LEFT MUN: ERIE CITY C RIGHT MUN: ERIE CITY C

000533 FT

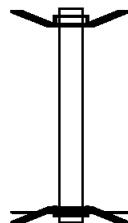
000000 FT



000533 FT BROAD ST
 (SR0020 SEG 0630/0859)
 0010/0533 TO 0020/0631 SH
 (CONN)
 0010/0424 FROM 290/0031 SH
 (CONN)
 0010/0126 0 0 00000 0 00 0000+00
 000000 FT NC TO BAYFRONT CONNECTOR
 BAYFRONT CONNECTOR
 (SR0290 SEG 0031/0000)
 (SR0290 SEG 0030/0000)
 MFC BEGIN = E
 0010/0000 LENGTH(AH 0533 BK 0000)

EXTRACT DATE: 12/28/2024 ROADWAY MANAGEMENT SYSTEM PAGE NUMBER: 533
 PRINT DATE: 12/30/2024 SLD COUNTY/SR - ANNUAL PRINT COUNTY: ERIE
 DIR: B TOTAL LEN: .049 MI. DIST: 01-2 SR: 4108
 LEFT MUN: HARBORCREEK T RIGHT MUN: HARBORCREEK T

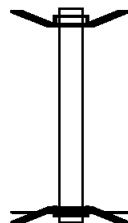
000260 FT
 000000 FT



000260 FT BMS EN 25/4108/0010/0000
 INTER-AHD JORDAN RD
 0010/0260 (T608)
 000000 FT 0 0 00000 0 00 0000+00
 NC JORDAN RD
 INTER-BK JORDAN RD
 (T608)
 SR 0090 EB
 BMS BG 25/4108/0010/0000
 MFC BEGIN = E
 0010/0000 LENGTH(AH 0260 BK 0000)

EXTRACT DATE: 12/28/2024 ROADWAY MANAGEMENT SYSTEM PAGE NUMBER: 532
 PRINT DATE: 12/30/2024 SLD COUNTY/SR - ANNUAL PRINT COUNTY: ERIE
 DIR: B TOTAL LEN: .039 MI. DIST: 01-2 SR: 4107
 LEFT MUN: MILLCREEK T RIGHT MUN: MILLCREEK T

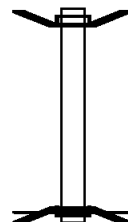
000204 FT
 000000 FT



000204 FT BMS EN 25/4107/0010/0000
 INTER-AHD MOOREHOUSE RD
 0010/0204 (T578)
 000000 FT 0 0 00000 0 00 0000+00
 NC MOOREHOUSE RD
 INTER-BK MOOREHOUSE RD
 (T578)
 SR 0090 EB
 BMS BG 25/4107/0010/0000
 MFC BEGIN = E
 0010/0000 LENGTH(AH 0204 BK 0000)

EXTRACT DATE: 12/28/2024 ROADWAY MANAGEMENT SYSTEM PAGE NUMBER: 531
 PRINT DATE: 12/30/2024 SLD COUNTY/SR - ANNUAL PRINT COUNTY: ERIE
 DIR: B TOTAL LEN: .038 MI. DIST: 01-2 SR: 4105
 LEFT MUN: SUMMIT T RIGHT MUN: SUMMIT T

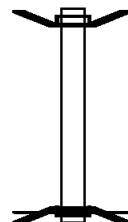
000202 FT
 000000 FT



000202 FT BMS EN 25/4105/0010/0000
 INTER-AHD HAMOT RD
 0010/0202 (T534)
 000000 FT 0 0 00000 0 00 0000+00
 NC HAMOT RD
 INTER-BK HAMOT RD
 (T534)
 SR 0090 EB
 BMSBG 25/4105/0010/0000
 MFC BEGIN = D
 0010/0000 LENGTH(AH 0202 BK 0000)

EXTRACT DATE: 12/28/2024 ROADWAY MANAGEMENT SYSTEM PAGE NUMBER: 530
 PRINT DATE: 12/30/2024 SLD COUNTY/SR - ANNUAL PRINT COUNTY: ERIE
 DIR: B TOTAL LEN: .048 MI. DIST: 01-2 SR: 4104
 LEFT MUN: MCKEAN T RIGHT MUN: MCKEAN T

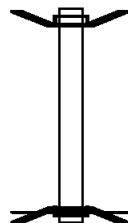
000256 FT
 000000 FT



000256 FT BMS EN 25/4104/0010/0000
 INTER-AHD BARGAIN RD
 0010/0256 (T490)
 000000 FT 0 0 00000 0 00 0000+00
 NC BARGAIN RD
 INTER-BK BARGAIN RD
 (T490)
 SR 0079 SB
 BMSBG 25/4104/0010/0000
 MFC BEGIN = E
 0010/0000 LENGTH(AH 0256 BK 0000)

EXTRACT DATE: 12/28/2024 ROADWAY MANAGEMENT SYSTEM PAGE NUMBER: 529
PRINT DATE: 12/30/2024 SLD COUNTY/SR - ANNUAL PRINT COUNTY: ERIE
DIR: B TOTAL LEN: .038 MI. DIST: 01-2 SR: 4103
LEFT MUN: MCKEAN T RIGHT MUN: MCKEAN T

000200 FT
000000 FT

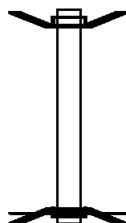


000200 FT BMS EN 25/4103/0010/0000
INTER-AHD BARGAIN RD
0010/0200 (T490)
000000 FT 0 0 00000 0 00 0000+00
NC BARGAIN RD
INTER-BK BARGAIN RD
(T490)
SR 0090 EB
BMS BG 25/4103/0010/0000
MFC BEGIN = E
0010/0000 LENGTH(AH 0200 BK 0000)

EXTRACT DATE: 12/28/2024 ROADWAY MANAGEMENT SYSTEM PAGE NUMBER: 528
 PRINT DATE: 12/30/2024 SLD COUNTY/SR - ANNUAL PRINT COUNTY: ERIE
 DIR: B TOTAL LEN: .039 MI. DIST: 01-2 SR: 4102
 LEFT MUN: MCKEAN T RIGHT MUN: MCKEAN T

000207 FT

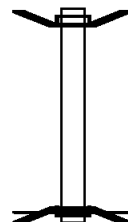
000000 FT



000207 FT BMS EN 25/4102/0010/0000
 INTER-AHD MILLFAIR RD
 0010/0207 (T442)
 000000 FT 0 0 00000 0 00 0000+00
 NC MI LLFAIR RD
 INTER-BK MILLFAIR RD
 (T442)
 SR 0090 EB
 BMSBG 25/4102/0010/0000
 MFC BEGIN = E
 0010/0000 LENGTH(AH 0207 BK 0000)

EXTRACT DATE: 12/28/2024 ROADWAY MANAGEMENT SYSTEM PAGE NUMBER: 527
 PRINT DATE: 12/30/2024 SLD COUNTY/SR - ANNUAL PRINT COUNTY: ERIE
 DIR: B TOTAL LEN: .039 MI. DIST: 01-2 SR: 4101
 LEFT MUN: SUMMIT T RIGHT MUN: SUMMIT T

000204 FT
 000000 FT



000204 FT BMS EN 25/4101/0012/0000
 INTER-AHD CHERRY ST
 0012/0204 (T548)
 000000 FT 0 00000 0 0 0000+00
 NC CHERRY ST
 INTER-BK CHERRY ST
 (T548)
 SR 0090 EB
 BMS BG 25/4101/0012/0000
 MFC BEGIN = D
 0012/0000 LENGTH(AH 0204 BK 0000)

EXTRACT DATE: 12/28/2024 ROADWAY MANAGEMENT SYSTEM PAGE NUMBER: 526
PRINT DATE: 12/30/2024 SLD COUNTY/SR - ANNUAL PRINT COUNTY: ERIE
DIR: E TOTAL LEN: .000 MI. DIST: 01-2 SR: 4036
LEFT MUN: ERIE CITY C RIGHT MUN: ERIE CITY C

000000 FT
000000 FT



000000 FT
7020/0000 LENGTH(AH 1567 BK 3030)
000000 FT
7010/0000 LENGTH(AH 3030 BK 0000)

EXTRACT DATE: 12/28/2024 ROADWAY MANAGEMENT SYSTEM PAGE NUMBER: 525
PRINT DATE: 12/30/2024 SLD COUNTY/SR - ANNUAL PRINT COUNTY: ERIE

DIR: E TOTAL LEN: 4.591 MI. DIST: 01-2 SR: 4034
LEFT MUN: ERIE CITY C RIGHT MUN: ERIE CITY C

BAYFRONT CONNECTOR 024238 FT
(SR0290 SEG 0010/0000) INTER-AHD
(SR0005 SEG 0620/0741)
(SR0005 SEG 0621/0741)

TENTH ST
(CITY)

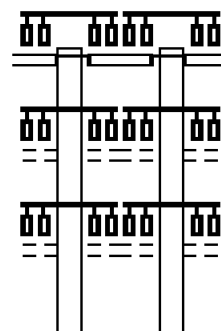
EIGHTH ST
(CITY)

0 0 00000 0 00 0000+00 021756 FT
SIXTH ST

0091/2482

0091/1649

0091/0823



024181 FT
INTER-AHD

BAYFRONT CONNECTOR
(SR0290 SEG 0010/0000)
(SR0005 SEG 0621/0741)
(SR0005 SEG 0620/0741)

0090/2484

0090/1652

0090/0827

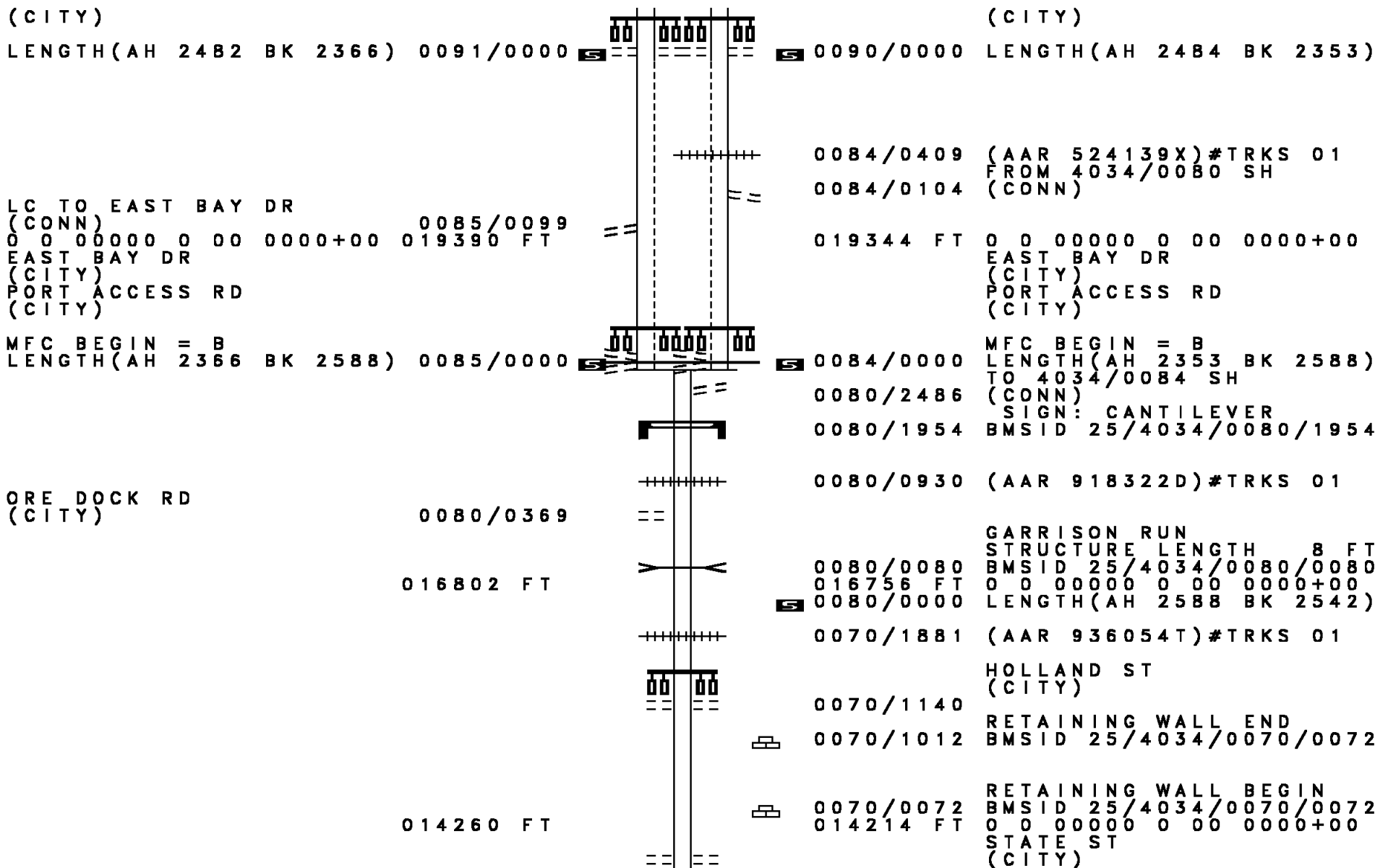
021697 FT 0 0 00000 0 00 0000+00
SIXTH ST

TENTH ST
(CITY)

EIGHTH ST
(CITY)

EXTRACT DATE: 12/28/2024 ROADWAY MANAGEMENT SYSTEM PAGE NUMBER: 524
PRINT DATE: 12/30/2024 SLD COUNTY/SR - ANNUAL PRINT COUNTY: ERIE

DIR: E TOTAL LEN: 4.591 MI. DIST: 01-2 SR: 4034
LEFT MUN: ERIE CITY C RIGHT MUN: ERIE CITY C



DIR: E TOTAL LEN: 4.591 MI. DIST: 01-2 SR: 4034
LEFT MUN: ERIE CITY C RIGHT MUN: ERIE CITY C

SASSAFRAS ET
(CITY) 0060/1082

0 0 00000 0 00 0000+00 011993 FT
WATERWORKS RD
(CITY) 0060/0000

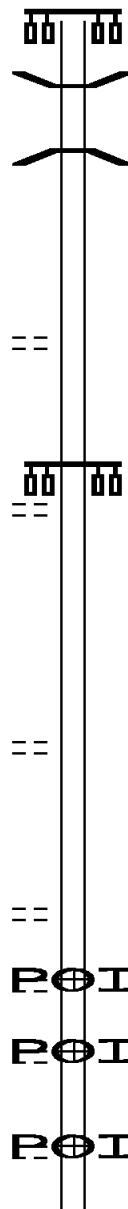
BAY HARBOR MARINA
(PRDR) 0050/1108

0 0 00000 0 00 0000+00 009035 FT
LIBERTY ST
(PRDR) 0050/0000

PERRY'S LANDING PIER
(PRDR) 0040/2352

NIAGARA PIER
(PRDR) 0040/1547

NIAGARA POINT DR
(PRDR) 0040/0480
005987 FT



0070/0000 LENGTH(AH 2542 BK 2267)
0060/2002 BMSID 25/4034/0060/2024
0 0 00000 0 00 0000+00
CSX RR
0060/1954 BMSBG 25/4034/0060/2024
RETAINING WALL END
0060/1861 BMSID 25/4034/0060/1219
RETAINING WALL END
0060/1284 BMSID 25/4034/0060/0086
RETAINING WALL BEGIN
0060/1219 BMSID 25/4034/0060/1219
RETAINING WALL BEGIN
0060/0086 BMSID 25/4034/0060/0086
011947 FT
0060/0000 LENGTH(AH 2267 BK 2958)
RETAINING WALL END
0050/2216 BMSID 25/4034/0050/1548
RETAINING WALL END
0050/1565 BMSID 25/4034/0050/1003
RETAINING WALL BEGIN
0050/1548 BMSID 25/4034/0050/1548
RETAINING WALL BEGIN
0050/1003 BMSID 25/4034/0050/1003
008989 FT
0050/0000 LENGTH(AH 2958 BK 3048)
0040/2352 (APRA) LAWRENCE PIER
0040/1547 (APRA) NIAGARA PIER
0040/0480 (APRA) NIAGARA POINT
005941 FT 0 0 00000 0 00 0000+00
CRANBERRY ST

EXTRACT DATE: 12/28/2024 ROADWAY MANAGEMENT SYSTEM PAGE NUMBER: 522
PRINT DATE: 12/30/2024 SLD COUNTY/SR - ANNUAL PRINT COUNTY: ERIE

DIR: E TOTAL LEN: 4.591 MI. DIST: 01-2 SR: 4034
LEFT MUN: ERIE CITY C RIGHT MUN: ERIE CITY C

W 8TH ST
(CITY) 0030/0000

003538 FT

CASCADE CK.
STRUCTURE LENGTH 26 FT
BMSID 25/4034/0020/0464 0021/0440
0 0 00000 0 00 0000+00 002000 FT
GREENGARDEN RD
(CITY)

LENGTH(AH 1538 BK 0853) 0021/0000
0 0 00000 0 00 0000+00 001147 FT
NC BAYFRONT PARKWAY
LINCOLN AV
(CITY)

LENGTH(AH 0853 BK 1147) 0013/0000
2 0 00000 0 00 0000+00 000000 FT
SR 0005 WB
OP ID 25/0005/0491/0563
NC BAYFRONT PY
RAYMOND P SHAFER HW INTER-BK
(SR0079 SEG 1825/3046)
MFC BEGIN = B
LENGTH(AH 1147 BK 0000) 0011/0000

(CITY)
LENGTH(AH 3048 BK 2449)
BMSID 25/4034/0030/1857
0 0 00000 0 00 0000+00
CASCADE CK.
BMSBG 25/4034/0030/1857
W 6TH STREET
OP ID 25/7302/8820/8006
BMSID 25/4034/0030/0975
0 0 00000 0 00 0000+00
CASCADE CK.
BMSBG 25/4034/0030/0975
LC FROM 8TH ST
(CONN)
0 0 00000 0 00 0000+00
W 8TH ST
(CITY)
MFC BEGIN = B
LENGTH(AH 2449 BK 1583)

SIGN: CANTILEVER
BMSID 25/4034/0020/0960
CASCADE CK.
STRUCTURE LENGTH 26 FT
BMSID 25/4034/0020/0464
0 0 00000 0 00 0000+00
GREENGARDEN RD
(CITY)

LENGTH(AH 1583 BK 0883)
0 0 00000 0 00 0000+00
NC BAYFRONT PARKWAY
LINCOLN AV
(CITY)

LENGTH(AH 0883 BK 1026)
RAMP H RD
(SR8011 SEG 0750/0000)
000000 FT 2 0 00000 0 00 0000+00
SR 0005 WB
OP ID 25/0005/0491/0563
NC BAYFRONT PY
INTER-BK RAYMOND P SHAFER HW
(SR0079 SEG 1824/2971)
MFC BEGIN = B
LENGTH(AH 1026 BK 0000)

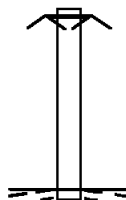
EXTRACT DATE: 12/28/2024 ROADWAY MANAGEMENT SYSTEM PAGE NUMBER: 521
 PRINT DATE: 12/30/2024 SLD COUNTY/SR - ANNUAL PRINT COUNTY: ERIE
 DIR: B TOTAL LEN: .144 MI. DIST: 01-2 SR: 4033
 LEFT MUN: GIRARD T RIGHT MUN: GIRARD T

GODFREY RD
 (T484)

000747 FT

000000 FT

0010/0000



000747 FT END OF SR 4033
 0010/0747 ROAD CLOSED AHEAD

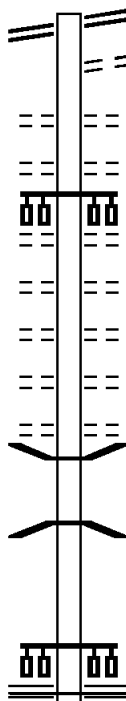
000000 FT 0 0 00000 0 00 0000+00
 NC FAIRPLAIN RD
 FAIRPLAIN RD
 (T480)
 MFC BEGIN = E
 0010/0000 LENGTH(AH 0758 BK 0000)

EXTRACT DATE: 12/28/2024 ROADWAY MANAGEMENT SYSTEM PAGE NUMBER: 520
PRINT DATE: 12/30/2024 SLD COUNTY/SR - ANNUAL PRINT COUNTY: ERIE

DIR: B TOTAL LEN: .527 MI. DIST: 01-2 SR: 4032
LEFT MUN: LAWRENCE PARK T RIGHT MUN: LAWRENCE PARK T

IROQUOIS AV 002780 FT
(SR0955 SEG 0031/0000)
(SR0955 SEG 0030/0000) 0010/2780

000000 FT



002780 FT IROQUOIS AV
0010/2780 (SR0955 SEG 0031/0000)
0010/2484 (SR0955 SEG 0030/0000)
0010/2136 IROQUOIS HIGH SCHOOL
0010/1824 (PRDR)
0010/1514 SMITHSON AV
0010/1205 (T312)
0010/0906 SILLIMAN AV
0010/0603 (T310)
0010/0374 RANKINE AV
0010/0284 (T308)
0010/0249 PRIESTLY AV
2 0 25065 0 00 0002+54 (T306)
4 MILE CREEK NEWTON AV
000000 FT (T304)
NC MA RUMSEY AV
LAWRENCE PY (T302)
MFC BEGIN = C (T300)
LENGTH(AH 2780 BK 0000) (SR4027 SEG 0030/0000)

EXTRACT DATE: 12/28/2024 ROADWAY MANAGEMENT SYSTEM PAGE NUMBER: 519
PRINT DATE: 12/30/2024 SLD COUNTY/SR - ANNUAL PRINT COUNTY: ERIE
DIR: B TOTAL LEN: .000 MI. DIST: 01-2 SR: 4031
LEFT MUN: WESLEYVILLE B RIGHT MUN: WESLEYVILLE B

000000 FT
000000 FT



000000 FT
7020/0000 LENGTH(AH 1649 BK 1572)
000000 FT
7010/0000 LENGTH(AH 1572 BK 0000)

EXTRACT DATE: 12/28/2024 ROADWAY MANAGEMENT SYSTEM PAGE NUMBER: 518
PRINT DATE: 12/30/2024 SLD COUNTY/SR - ANNUAL PRINT COUNTY: ERIE

DIR: B TOTAL LEN: 3.441 MI. DIST: 01-2 SR: 4030
LEFT MUN: WESLEYVILLE B RIGHT MUN: WESLEYVILLE B

018168 FT

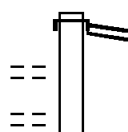
018168 FT
INTER-AHD

STATION RD
(SR0430 SEG 0020/0000)
STATION RD
(SR0430 SEG 0020/0000)

TWENTYSEVENTH ST
(BORO)
TWENTYEIGHTH ST
(BORO)

0070/1477

0070/1181



EXTRACT DATE: 12/28/2024 ROADWAY MANAGEMENT SYSTEM PAGE NUMBER: 517
PRINT DATE: 12/30/2024 SLD COUNTY/SR - ANNUAL PRINT COUNTY: ERIE

DIR: B TOTAL LEN: 3.441 MI. DIST: 01-2 SR: 4030
LEFT MUN: WESLEYVILLE B RIGHT MUN: WESLEYVILLE B

TWENTYNINTH ST (BORO)	0070/0880	==		
THIRTIETH ST (BORO)	0070/0583	==		
THIRTYFIRST ST (BORO)	0070/0287	==		
1 1 04709 0 00 0024+42	016443 FT			016443 FT
THIRTYSECOND ST (BORO)	0070/0000	==		0070/0000 LENGTH(AH 1725 BK 2401) THIRTYTHIRD ST (BORO)
		==		0060/2162
WESLEYVILLE HARBORCREEK T	0060/2032	--		0060/1537 WESLEYVILLE HARBORCREEK T
	014042 FT			014042 FT 1 1 04709 0 00 0000+00 COOPER RD (T717)
THIRTYEIGHTH ST (SR4016 SEG 0290/1822)	0060/0000	==		0060/0000 LENGTH(AH 2401 BK 3547)
TO 0290/0071 SH (CONN)	0050/2662	==		
				NC SHANNON RD BAYFRONT CONNECTOR (SR0290 SEG 0080/0000) (SR0290 SEG 0081/0000)
				0050/2545
				TO 0290/0080 SH (CONN)
				0050/2393 (AAR 528561B)#TRKS 01
REILLY RD (T709)	0050/1965	==		
EISENHOWER RD (PRDR)	0050/1279	==		
SUMMERVILLE RD (T711)	0050/0797	==		
				0050/0436 BMS EN 25/4030/0050/0371 2 0 25066 0 00 0109+15 BUFFALO & PITTSBURGH RR
				0050/0371 BMS BG 25/4030/0050/0371 2 0 25066 0 00 0105+44
	010495 FT			0050/0000 LENGTH(AH 3547 BK 2436)

EXTRACT DATE: 12/28/2024 ROADWAY MANAGEMENT SYSTEM PAGE NUMBER: 516
PRINT DATE: 12/30/2024 SLD COUNTY/SR - ANNUAL PRINT COUNTY: ERIE

DIR: B TOTAL LEN: 3.441 MI. DIST: 01-2 SR: 4030
LEFT MUN: HARBORCREEK T RIGHT MUN: HARBORCREEK T

KOEHLER RD
(T582)

0040/0199
008059 FT

==

0040/0199
008059 FT

HARBORCREEK
MILLCREEK T
2 0 25066 0 00 0080+92
4 MI. CK. BR.
STRUCTURE LENGTH 11 FT
BMSID 25/4030/0040/0000
LENGTH(AH 2436 BK 2416)
DAWSON RD
(T620)

S 0040/0000

0030/1856

==

0030/0756

CHADWICK RD
(T618)

005643 FT

005643 FT

2 0 25066 0 00 0056+89
MARTIN RD
(T580)

S 0030/0000

0020/2194

LENGTH(AH 2416 BK 2734)
(AAR 528558T)#TRKS 01

2 0 25066 0 00 0029+63 002909 FT
CONRAD RD
(T574)

0020/0000

==

002909 FT

S 0020/0000

LENGTH(AH 2734 BK 2909)

0010/1838

LC FOR SCHRIMPER RD
(CONN)
SCHRIMPER RD
(T572)

0010/1746

000000 FT

000000 FT

2 0 25066 0 00 0000+00
WATTSBURG RD
(SR0008 SEG 0610/0000)
NC NORCROSS RD

WATTSBURG RD
(SR0008 SEG 0610/0000) 0010/0000

S 0010/0000

MFC BEGIN = C
LENGTH(AH 2909 BK 0000)

EXTRACT DATE: 12/28/2024 ROADWAY MANAGEMENT SYSTEM PAGE NUMBER: 515
PRINT DATE: 12/30/2024 SLD COUNTY/SR - ANNUAL PRINT COUNTY: ERIE

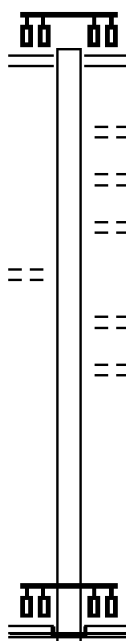
DIR: B TOTAL LEN: .702 MI. DIST: 01-2 SR: 4029
LEFT MUN: LAWRENCE PARK T RIGHT MUN: LAWRENCE PARK T

MORSE ST
(TWP)

003707 FT

0010/1701

000000 FT



003707 FT LAKE RD
(SR0005 SEG 0710/1743)
0010/3707

0010/2874 DALE DR
(T589)
0010/2531 EMMETT DR
(T827)
0010/1949 PONTIAC RD
(T579)

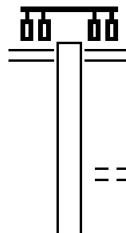
0010/1660 HOLBROOK AV
(T591)
0010/1080 LEARY RD
(PRDR)

000000 FT 2 0 25128 0 00 0000+00
NC NAGLE RD
IROQUOIS AV
(SR0955 SEG 0040/0000)

INTER-BK NAGLE AV
(T588)
MFC BEGIN = D
0010/0000 LENGTH(AH 3707 BK 0000)

EXTRACT DATE: 12/28/2024 ROADWAY MANAGEMENT SYSTEM PAGE NUMBER: 514
PRINT DATE: 12/30/2024 SLD COUNTY/SR - ANNUAL PRINT COUNTY: ERIE
DIR: B TOTAL LEN: 2.222 MI. DIST: 01-2 SR: 4028
LEFT MUN: MILLCREEK T RIGHT MUN: MILLCREEK T

011730 FT



011730 FT WATTSBURG RD
0040/3001 (SR0008 SEG 0610/0527)

0040/1668 CIDER MILL RD
(T928)

AMY AV

EXTRACT DATE: 12/28/2024 ROADWAY MANAGEMENT SYSTEM PAGE NUMBER: 513
PRINT DATE: 12/30/2024 SLD COUNTY/SR - ANNUAL PRINT COUNTY: ERIE

DIR: B TOTAL LEN: 2.222 MI. DIST: 01-2 SR: 4028
LEFT MUN: MILLCREEK T RIGHT MUN: MILLCREEK T

(T694)

0040/1013

==

008729 FT

008729 FT 2 0 25097 0 00 0087+19
LAKE PLEASANT DR
(SR1001 SEG 0270/0000)



0040/0000 LENGTH(AH 3001 BK 3228)

005501 FT

005501 FT 2 0 25097 0 00 0054+91
0030/0000 LENGTH(AH 3228 BK 2474)

003027 FT

003027 FT 2 0 25097 0 00 0030+26
OLD FRENCH RD
(SR0197 SEG 0400/0553)



0020/0000 MFC BEGIN = C
LENGTH(AH 2474 BK 3027)

ACCESS RD
(PRDR)

0010/1369

==

0010/1734 OAK RIDGE CR
(PRDR)

==

0010/0800 UNKNOWN RD
(PRDR)

==

000000 FT

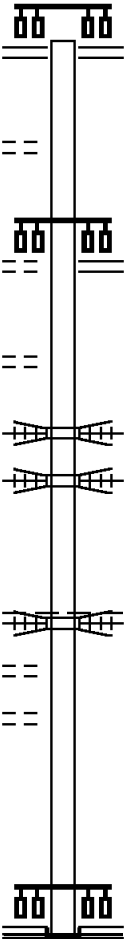



0010/0191 EVANS RD
(T665)
000000 FT 2 0 25097 0 00 0000+00
NC GO RE RD
PERRY HW
(SR0505 SEG 0020/3452)
MFC BEGIN = D
0010/0000 LENGTH(AH 3027 BK 0000)

==



EXTRACT DATE: 12/28/2024 ROADWAY MANAGEMENT SYSTEM PAGE NUMBER: 512
PRINT DATE: 12/30/2024 SLD COUNTY/SR - ANNUAL PRINT COUNTY: ERIE

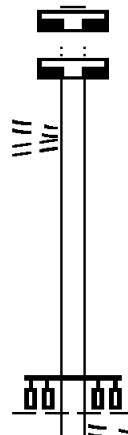
DIR: B TOTAL LEN: 1.019 MI. DIST: 01-2 SR: 4027
LEFT MUN: LAWRENCE PARK T RIGHT MUN: LAWRENCE PARK T

	005380 FT		005380 FT LAKE RD 0030/1844 (SR0005 SEG 0690/1696)
GENERAL ELECTRIC CORP. (PRDR)	0030/0773	==	
2 0 25064 0 00 0035+70 GENERAL ELECTRIC CORP. (PRDR)	003536 FT 0030/0000		003536 FT MAIN ST (SR4032 SEG 0010/0000) S 0030/0000 LENGTH(AH 1844 BK 2289)
GENERAL ELECTRIC CORP. (PRDR)	0020/1314	==	
	001247 FT		0020/0547 EAST ERIE COMMERCIAL RA OVERPASS IS RR X-ING 0020/0115 CSX RAIL TRANSPORTATION OVERPASS IS RR X-ING 001247 FT 2 0 25064 0 00 0011+24 NORFOLK SOUTHERN OVERPASS IS RR X-ING LAWRENCE PARK WESLEYVILLE B S 0020/0000 LENGTH(AH 2289 BK 1247)
PEARL AV (CITY) NORTH ST (CITY)	0010/0817 0010/0368 000000 FT	== ==	000000 FT 2 0 25064 0 00 0000+00 NC WATER ST BUFFALO RD (SR0020 SEG 0680/1095)
			INTER-BK WATER ST (CITY) MFC BEGIN = B S 0010/0000 LENGTH(AH 1247 BK 0000)

EXTRACT DATE: 12/28/2024 ROADWAY MANAGEMENT SYSTEM PAGE NUMBER: 511
PRINT DATE: 12/30/2024 SLD COUNTY/SR - ANNUAL PRINT COUNTY: ERIE
DIR: B TOTAL LEN: 2.113 MI. DIST: 01-2 SR: 4026
LEFT MUN: MILLCREEK T RIGHT MUN: MILLCREEK T

CHERRY ST
(T548)
YOUNG RD
(T319)

011159 FT
011159 FT
0040/3061



011159 FT
7060/0000 LENGTH(AH 1462 BK 2383)
011159 FT
7050/0000 LENGTH(AH 2383 BK 3061)

NC CHERRY ST
CHERRY ST
(T548)
MILLCREEK

DIST: 01-2 SR: 4026
RIGHT MUN: MILLCREEK T

EXTRACT DATE: 12/28/2024 ROADWAY MANAGEMENT SYSTEM PAGE NUMBER: 509
PRINT DATE: 12/30/2024 SLD COUNTY/SR - ANNUAL PRINT COUNTY: ERIE
DIR: B TOTAL LEN: .000 MI. DIST: 01-2 SR: 4025
LEFT MUN: GREENE T RIGHT MUN: GREENE T

LENGTH(AH 2425 BK 0000) 7011/0000

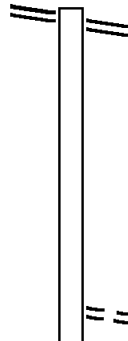


000000 FT
7010/0000 LENGTH(AH 2425 BK 0000)

EXTRACT DATE: 12/28/2024 ROADWAY MANAGEMENT SYSTEM PAGE NUMBER: 508
PRINT DATE: 12/30/2024 SLD COUNTY/SR - ANNUAL PRINT COUNTY: ERIE
DIR: B TOTAL LEN: 4.621 MI. DIST: 01-2 SR: 4024
LEFT MUN: GREENE T RIGHT MUN: GREENE T

LAKE PLEASANT RD 024401 FT
(SR1001 SEG 0230/0000) 0080/2308

022093 FT



024401 FT LAKE PLEASANT RD
0080/2308 (SR1001 SEG 0230/0000)

022093 FT 2 0 25059 0 00 0220+44
0080/0000 LENGTH(AH 2308 BK 3131)

0070/2032 OLD WATERFORD RD
(T620)

EXTRACT DATE: 12/28/2024 ROADWAY MANAGEMENT SYSTEM PAGE NUMBER: 507
PRINT DATE: 12/30/2024 SLD COUNTY/SR - ANNUAL PRINT COUNTY: ERIE

DIR: B TOTAL LEN: 4.621 MI. DIST: 01-2 SR: 4024
LEFT MUN: GREENE T RIGHT MUN: GREENE T

018962 FT		018962 FT 2 0 25059 0 00 0189+57
		0070/0000 LENGTH(AH 3131 BK 3507)
		GREENE
		0060/2871 SUMMIT T
		(APRA) LAKEVIEW LANDFIL
		LAKEVIEW LANDFILL
		(PRDR)
		0060/1492
		(AAR 528548M) #TRKS 01
		MFC BEGIN = D
		0060/0360 FOOT MILL RD
		015455 FT (T572)
		0060/0000 LENGTH(AH 3507 BK 1993)
		0050/1224 BMS EN 25/4024/0050/1422
		2 0 25059 0 00 0129+79
		WALNUT CREEK
		0050/1191 BMSBG 25/4024/0050/1422
		MOBILE HOME PARK RD
		(PRDR)
		MOBILE HOME PARK RD
		(PRDR)
		MOBILE HOME PARK RD
		(PRDR)
		0050/0272
		013462 FT 2 0 25059 0 00 0129+79
		PERRY HW
		(SR0197 SEG 0340/0000)
		0050/0000 LENGTH(AH 1993 BK 3869)
		HAWICK RD
		(T500)
		0040/3159

2 0 25059 0 00 0154+57 015455 FT
PRESQUE ISLE DOWNS RACE
(PRDR) 0060/0000

013462 FT

DIR: B TOTAL LEN: 4.621 MI.
LEFT MUN: SUMMIT T

DIST: 01-2 SR: 4024
RIGHT MUN: SUMMIT T

CHERRY ST ET
(T548)

009593 FT

0030/0766
006610 FT

2 0 25059 0 00 0032+40 003242 FT
CURTIS RD
(T546) 0020/0000

SUMMIT HT
(PRDR) 0010/2105

SUMMIT HT
(PRDR)
TO 0019/0294 SH
(CONN)

009593 FT 2 0 25059 0 00 0095+73
0040/0000 LENGTH(AH 3869 BK 2983)

0030/2353 OLD FRENCH RD
(T558)

```

006610 FT 2 0 25059 0 00 0065+99
WALNUT CREEK
STRUCTURE LENGTH 9 FT
BMSID 25/4024/0030/0000
0030/0000 LENGTH(AH 2983 BK 3368)

```

0020/1115 PARSON RD
(T544)

003242 FT
0020/0000 LENGTH(AH 3368 BK 3242)

```

0010/0100 FROM 0019/0290 SH
00000000 (CONN 25059 0 00 0000+00
          NC FT RO BIAS ON RD
          PEACH ST
          (SRO019 SEG 0294/0000)

```

```

INTER-BK      ROBINSON RD
                (T406)
                MFC BEGIN = C
0010/0000     LENGTH(AH 3242 BK 0000)

```

EXTRACT DATE: 12/28/2024 ROADWAY MANAGEMENT SYSTEM PAGE NUMBER: 505
PRINT DATE: 12/30/2024 SLD COUNTY/SR - ANNUAL PRINT COUNTY: ERIE
DIR: B TOTAL LEN: .000 MI. DIST: 01-2 SR: 4023
LEFT MUN: SUMMIT T RIGHT MUN: SUMMIT T

000000 FT

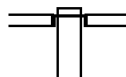


000000 FT
7010/0000 LENGTH(AH 2155 BK 0000)

EXTRACT DATE: 12/28/2024 ROADWAY MANAGEMENT SYSTEM PAGE NUMBER: 504
PRINT DATE: 12/30/2024 SLD COUNTY/SR - ANNUAL PRINT COUNTY: ERIE

DIR: B TOTAL LEN: 2.244 MI. DIST: 01-2 SR: 4022
LEFT MUN: SUMMIT T RIGHT MUN: SUMMIT T

011848 FT



011848 FT
INTER-AHD TOWNHALL RD
(T621)
UNION CITY RD
0040/3208 (SR0197 SEG 0310/0000)

EXTRACT DATE: 12/28/2024 ROADWAY MANAGEMENT SYSTEM PAGE NUMBER: 503
PRINT DATE: 12/30/2024 SLD COUNTY/SR - ANNUAL PRINT COUNTY: ERIE

DIR: B TOTAL LEN: 2.244 MI. DIST: 01-2 SR: 4022
LEFT MUN: SUMMIT T RIGHT MUN: SUMMIT T

008640 FT		008640 FT	2 0 25058 0 00 0086+63
			SHUNPIKE RD
			(T566)
	==	5 0040/0000	LENGTH(AH 3208 BK 2444)
006196 FT		006196 FT	2 0 25058 0 00 0062+18
			OLD FRENCH RD
			(T558)
	==	5 0030/0000	LENGTH(AH 2444 BK 2855)
2 0 25058 0 00 0033+50 003341 FT		003341 FT	
PARSON RD			
(T544)			
0020/0000	==	5 0020/0000	LENGTH(AH 2855 BK 3341)
ENNIS DR			
(T550)			
0010/1423	==		
HONEYSUCKLE DR			
(T554)			
0010/1011	==		
000000 FT		000000 FT	2 0 25058 0 00 0000+00
			NC TOWN HALL RD
			PERRY HW
			(SR0019 SEG 0270/1487)
			MFC BEGIN = D
		5 0010/0000	LENGTH(AH 3341 BK 0000)

EXTRACT DATE: 12/28/2024 ROADWAY MANAGEMENT SYSTEM PAGE NUMBER: 502
PRINT DATE: 12/30/2024 SLD COUNTY/SR - ANNUAL PRINT COUNTY: ERIE
DIR: B TOTAL LEN: .000 MI. DIST: 01-2 SR: 4021
LEFT MUN: ERIE CITY C RIGHT MUN: ERIE CITY C

000000 FT



000000 FT
7010/0000 LENGTH(AH 2043 BK 0000)

EXTRACT DATE: 12/28/2024 ROADWAY MANAGEMENT SYSTEM PAGE NUMBER: 501
PRINT DATE: 12/30/2024 SLD COUNTY/SR - ANNUAL PRINT COUNTY: ERIE
DIR: B TOTAL LEN: .000 MI. DIST: 01-2 SR: 4020
LEFT MUN: ERIE CITY C RIGHT MUN: ERIE CITY C

000000 FT




000000 FT
7010/0000 LENGTH(AH 1590 BK 0000)

EXTRACT DATE: 12/28/2024 ROADWAY MANAGEMENT SYSTEM PAGE NUMBER: 500
PRINT DATE: 12/30/2024 SLD COUNTY/SR - ANNUAL PRINT COUNTY: ERIE

DIR: B TOTAL LEN: .000 MI. DIST: 01-2 SR: 4019
LEFT MUN: ERIE CITY C RIGHT MUN: ERIE CITY C

LENGTH(AH 2278 BK 0873) 7061/0000
000000 FT
LENGTH(AH 0873 BK 1183) 7051/0000
000000 FT
LENGTH(AH 1183 BK 0809) 7041/0000
000000 FT
LENGTH(AH 0809 BK 0848) 7031/0000
000000 FT
LENGTH(AH 0848 BK 1018) 7021/0000
000000 FT
LENGTH(AH 1018 BK 0000) 7011/0000
































000000 FT
7060/0000
000000 FT
7050/0000
000000 FT
7040/0000
000000 FT
7030/0000
000000 FT
7020/0000
000000 FT
7010/0000

LENGTH(AH 2294 BK 0859)
LENGTH(AH 0859 BK 1184)
LENGTH(AH 1184 BK 0793)
LENGTH(AH 0793 BK 0855)
LENGTH(AH 0855 BK 1018)
LENGTH(AH 1018 BK 0000)

EXTRACT DATE: 12/28/2024 ROADWAY MANAGEMENT SYSTEM PAGE NUMBER: 499
PRINT DATE: 12/30/2024 SLD COUNTY/SR - ANNUAL PRINT COUNTY: ERIE

DIR: B TOTAL LEN: 3.644 MI. DIST: 01-2 SR: 4018
LEFT MUN: ERIE CITY C RIGHT MUN: ERIE CITY C

LENGTH(AH 1405 BK 2063)	7241/0000		019239 FT	7240/0000	LENGTH(AH 1410 BK 2133)
	019239 FT			019239 FT	
LENGTH(AH 2063 BK 2085)	7231/0000			7230/0000	LENGTH(AH 2133 BK 2083)
	019239 FT			019239 FT	
LENGTH(AH 2085 BK 2334)	7221/0000			7220/0000	LENGTH(AH 2083 BK 2334)
	019239 FT			019239 FT	
	019239 FT			7210/0000	LENGTH(AH 2334 BK 2064)
	019239 FT			019239 FT	
	019239 FT			7200/0000	LENGTH(AH 2064 BK 2067)
	019239 FT			019239 FT	
	019239 FT			7190/0000	LENGTH(AH 2067 BK 1455)
	019239 FT			019239 FT	
	019239 FT			7180/0000	LENGTH(AH 1455 BK 0728)
	019239 FT			019239 FT	
	019239 FT			7170/0000	LENGTH(AH 0728 BK 1057)
LENGTH(AH 1065 BK 3624)	7161/0000			019239 FT	
	019239 FT			7160/0000	LENGTH(AH 1057 BK 3624)
	019239 FT			019239 FT	
	019239 FT			7150/0000	LENGTH(AH 3624 BK 0725)
	019239 FT			019239 FT	
	019239 FT			7140/0000	LENGTH(AH 0725 BK 1110)
	019239 FT			019239 FT	
LENGTH(AH 1116 BK 2168)	7131/0000			019239 FT	LENGTH(AH 1110 BK 2168)
	019239 FT			7130/0000	
	019239 FT			019239 FT	LENGTH(AH 2168 BK 1277)
	019239 FT			7120/0000	
	019239 FT			019239 FT	LENGTH(AH 1277 BK 2790)
	019239 FT			7110/0000	
LENGTH(AH 2917 BK 1964)	7101/0000			019239 FT	LENGTH(AH 2790 BK 1964)
	019239 FT			7100/0000	
	019239 FT			019239 FT	LENGTH(AH 1964 BK 2294)
	019239 FT			7090/0000	
	019239 FT			019239 FT	LENGTH(AH 2294 BK 2046)
	019239 FT			7080/0000	
	019239 FT			INTER-AHD	EIGHTH ST

EXTRACT DATE: 12/28/2024 ROADWAY MANAGEMENT SYSTEM PAGE NUMBER: 498
PRINT DATE: 12/30/2024 SLD COUNTY/SR - ANNUAL PRINT COUNTY: ERIE

DIR: B TOTAL LEN: 3.644 MI. DIST: 01-2 SR: 4018
LEFT MUN: ERIE CITY C RIGHT MUN: ERIE CITY C

PITTSBURGH AV (CITY)	0074/2046	==	0074/2046	(CITY) PITTSBURGH AV (SR4017 SEG 0060/1613)
		==	0074/1997	ERIE CITY MILLCREEK T
		==	0074/1863	WEST ERIE PLAZA DR (PRDR)
NEVADA DR (T788)	0074/1409	==		
		==	0074/1333	PLAZA DR (PRDR)
INDIANA DR (T786)	0074/1065	==		
1 0 00086 0 03 1196+25 017193 FT			017193 FT	
SOMMERHEIM DR (T820)	0074/0000	==	0074/0000	LENGTH(AH 2046 BK 1919)
		==	0070/1669	SELINGER AV (T738)
		==	0070/1387	CAMPBELL AV (TWP)
LOWELL AV (T834)	0070/0851	==		
	015274 FT	==	0070/0352	FILMORE AV (T832)
		==	015274 FT	1 0 00086 0 03 1177+09
		==	NC E	GHTH ST (T826)
		==	0070/0000	LENGTH(AH 1919 BK 2855)
		==		PENINSULA DR (SR0832 SEG 0251/0000)
		==		(SR0832 SEG 0250/0000)
FROM 0832/0251 SH (CONN)	0060/2189	==	0060/2370	
		==		
SIXTH ST (T823)	0060/0463	==	0060/0463	WYOMING AV (T484)
		==	0060/0389	OLD LAKE RD (T855)
		==	0060/0244	
1 0 00086 0 03 1149+23 012419 FT			012419 FT	

EXTRACT DATE: 12/28/2024 ROADWAY MANAGEMENT SYSTEM PAGE NUMBER: 497
PRINT DATE: 12/30/2024 SLD COUNTY/SR - ANNUAL PRINT COUNTY: ERIE

DIR: B TOTAL LEN: 3.644 MI. DIST: 01-2 SR: 4018
LEFT MUN: MILLCREEK T RIGHT MUN: MILLCREEK T

KELSO DR (T657)	0060/0000	==	==	5 0060/0000	LENGTH(AH 2855 BK 2360)
					OLD LAKE RD
				0050/2198	(TWP)
				0050/2048	OREGON AV
					(T934)
BAER DR (PRDR)	0050/1818	==			
STONEGATE DR (PRDR)	0050/1391	==			
	010059 FT	==	==	0050/0577	MARSHALL DR
				010059 FT	(T482)
					1 0 00086 0 03 1125+76
					CLIFTON DR
					(T918)
				5 0050/0000	LENGTH(AH 2360 BK 2631)
BEACHGROVE DR (TWP)	0040/2271	==			
				0040/2038	LINDEN AV
					(T912)
				0040/1618	POTOMAC AV
					(T480)
SHOREHAVEN DR (T480)	0040/1472	==			
GLENRUADH AV (T910)	0040/1254	==	==	0040/1254	ST CLAIRE AV
STRATHMORE AV (T852)	0040/0892	==	==	0040/0892	BEAUMONT AV
ROSLYN AV (T914)	0040/0635	==			(T852)
				0040/0555	FROM POWELL AV
					(CONN)
					POWELL AV
					(TBC)
				0040/0509	
				0040/0415	TO POWELL AV
					(CONN)
POWELL AV (T478)	0040/0360	==			
	007428 FT			007428 FT	1 0 00086 0 03 1098+54
					CHELSEA AV
					(T908)
				5 0040/0000	LENGTH(AH 2631 BK 2415)
					OAKMONT AV
				0030/2116	(T854)
				0030/1822	ARDMORE AV
					(T476)
				0030/1333	MCCONNELL AV
					(T965)

EXTRACT DATE: 12/28/2024 ROADWAY MANAGEMENT SYSTEM PAGE NUMBER: 496
PRINT DATE: 12/30/2024 SLD COUNTY/SR - ANNUAL PRINT COUNTY: ERIE

DIR: B TOTAL LEN: 3.644 MI. DIST: 01-2 SR: 4018
LEFT MUN: MILLCREEK T RIGHT MUN: MILLCREEK T

MONTPELIER AV
(T964)

0030/0580

HARMONY DR
(T434)

0030/0195
005013 FT

HARBOUR DR
(T373)

0020/0211
002401 FT

WOLF RD
(T677)

0020/0000

DUNCAN RD
(T911)

0010/1415

ASBURY RD
(T454)

0010/0066
000000 FT

TWELFTH ST
(SR0005 SEG 0401/0000)
(SR0005 SEG 0400/0000)

0010/0000

== 0030/0975 HARTT RD
(T474)
== 0030/0658 MONTPELIER AV
(T964)
== 0030/0343 GRANT AV
(T846)
== 005013 FT 1 0 00086 0 03 1074+41
SHENK AV
(T848)
== 0030/0000 LENGTH(AH 2415 BK 2612)
FORD AV
(T906)
== 0020/2257 NORTHGATE DR
(T986)
== 0020/1764 GUETNER AV
(T984)
== 0020/1405 GRACE ST
(T982)
== 0020/1061 WESTERN LN
(T980)
== 0020/0541
== 002401 FT 1 0 00086 0 03 1047+33
KERRY LN
(T772)
== 0020/0000 LENGTH(AH 2612 BK 2401)
== 0010/0332 FROM 0005/0401 SH
(CONN)
== 000000 FT 1 0 00086 0 03 1024+64
TWELFTH ST
(SR0005 SEG 0400/0000)
(SR0005 SEG 0401/0000)
NC LAKE RD
ASBURY RD
(SR4009 SEG 0020/0985)
MFC BEGIN = C
== 0010/0000 LENGTH(AH 2401 BK 0000)

EXTRACT DATE: 12/28/2024 ROADWAY MANAGEMENT SYSTEM PAGE NUMBER: 495
PRINT DATE: 12/30/2024 SLD COUNTY/SR - ANNUAL PRINT COUNTY: ERIE

DIR: B TOTAL LEN: 1.967 MI. DIST: 01-2 SR: 4017
LEFT MUN: ERIE CITY C RIGHT MUN: ERIE CITY C

	010385 FT		010385 FT		
			INTER-AHD		PITTSBURGH AV
					(CITY)
EIGHTH ST					EIGHTH ST
(SR4018 SEG 0074/2046)	0060/1613				
					(CITY)
	008772 FT				NORTH MANOR DR
					(CITY)
					2 0 25134 0 00 0047+20
					TWELFTH ST
					(SR0005 SEG 0481/0408)
					(SR0005 SEG 0480/0399)
					0060/0000 LENGTH(AH 1613 BK 2091)
					SIXTEENTH ST
					(CITY)
					0050/1227

EXTRACT DATE: 12/28/2024 ROADWAY MANAGEMENT SYSTEM PAGE NUMBER: 494
PRINT DATE: 12/30/2024 SLD COUNTY/SR - ANNUAL PRINT COUNTY: ERIE

DIR: B TOTAL LEN: 1.967 MI. DIST: 01-2 SR: 4017
LEFT MUN: ERIE CITY C RIGHT MUN: ERIE CITY C

FIFTEENTH ST
(T729)

0050/0904

==

006681 FT

+++++

S

006681 FT 2 0 25134 0 00 0025+90
(AAR 523997K) #TRKS 04
LENGTH(AH 2091 BK 2115)

0050/0000 (AAR 471915E) #TRKS 02

0040/1657 TWENTYFIRST ST

0040/1171 (CITY)

0040/0836 TWENTYSECOND ST

(CITY)

TWENTYTHIRD ST

(CITY)

004566 FT

==

0040/0514 2 0 25134 0 00 0001+86

004566 FT LENGTH(AH 2115 BK 0513)

004053 FT

0040/0000 2 0 25134 0 00 0000+00

004053 FT SR 0020

OP ID 25/0020/0521/1580

0030/0000 LENGTH(AH 0513 BK 0980)

SR 0020

0020/0637 OP ID 25/0020/0520/1816

003073 FT

2 0 25026 0 01 0283+77 003073 FT
TWENTYNINTH ST
(T989)

0020/0000

==

S

0020/0000 LENGTH(AH 0980 BK 3073)

==

THIRTYSECOND ST
(CITY)

0010/2062

==

THIRTYFOURTH ST
(CITY)

0010/1450

==

THIRTYSIXTH ST
(CITY)

0010/0849

==

THIRTYSEVENTH ST
(CITY)

0010/0242

000000 FT

000000 FT 2 0 25026 0 01 0251+34

NC PI

PITTSBURGH AV

THIRTYEIGHTH ST

(SR4016 SEG 0140/0000)

INTER-BK PITTSBURGH AV

(CITY)

MFC BEGIN = C

S 0010/0000 LENGTH(AH 3073 BK 0000)

EXTRACT DATE: 12/28/2024 ROADWAY MANAGEMENT SYSTEM PAGE NUMBER: 493
PRINT DATE: 12/30/2024 SLD COUNTY/SR - ANNUAL PRINT COUNTY: ERIE

DIR: E TOTAL LEN: 12.526 MI. DIST: 01-2 SR: 4016
LEFT MUN: HARBORCREEK T RIGHT MUN: HARBORCREEK T

066029 FT

066135 FT
INTER-AHD

COOPER RD
(T717)
SHANNON RD
(SR4030 SEG 0060/0000)

0290/1822

064207 FT

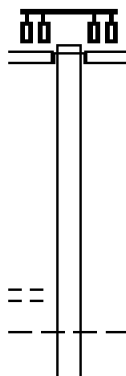
064313 FT 2 0 25140 0 01 0318+81
5 0290/0000 LENGTH(AH 1822 BK 2800)

0280/2154

0280/2140






HARBORCREEK
ERIE CITY C
BAYFRONT CONNECTOR

BIRD DR
(CITY)



EXTRACT DATE: 12/28/2024 ROADWAY MANAGEMENT SYSTEM PAGE NUMBER: 492
PRINT DATE: 12/30/2024 SLD COUNTY/SR - ANNUAL PRINT COUNTY: ERIE

DIR: E TOTAL LEN: 12.526 MI. DIST: 01-2 SR: 4016
LEFT MUN: ERIE CITY C RIGHT MUN: ERIE CITY C

BAYFRONT CONNECTOR (SR0290 SEG 0071/0000) (SR0290 SEG 0070/0000)	0280/1732		0280/1732 0280/1495 0280/1481	(SR0290 SEG 0071/0000) (SR0290 SEG 0070/0000) (AAR 528562H)#TRKS 01 (CITY)
	061407 FT	==	0280/0432 061513 FT	RICE AV (CITY) 2 0 25140 0 01 0295+23 MCCLELLAND AVE (CITY)
			0280/0000	MFC BEGIN = C LENGTH(AH 2800 BK 2873)
ENGLISH AV (CITY)	0261/2518	==	0260/2519	ENGLISH AV (CITY)
CARNEY AV (CITY)	0261/2171	==	0260/2171	CARNEY AV (CITY)
NANCY AV (CITY)	0261/1810	==	0260/1813	NANCY AV (CITY)
MCCAIN AV (CITY)	0261/0992	==	0260/0989	MCCAIN AV (CITY)
ZIMMERMAN RD (CITY)				ZIMMERMAN RD (CITY)
ZIMMERMAN RD (CITY)				ZIMMERMAN RD (CITY)
	0261/0513		0260/0521	
CONRAD RD (CITY)	0261/0333	==	0260/0348	CONRAD RD (CITY)
2 0 25140 0 01 0262+36 058540 FT			058640 FT	2 0 25140 0 01 0262+36
PAGE ST (CITY)				PAGE ST (CITY)
LENGTH(AH 2867 BK 2463)	0261/0000	==	0260/0000	LENGTH(AH 2873 BK 2475)
HOYT ST (CITY)				HOYT ST (CITY)
	0251/2157	==	0250/2160	
FARGO ST (CITY)	0251/1859	==	0250/1863	FARGO ST (CITY)
STANTON ST (CITY)				STANTON ST (CITY)
	0251/1553	==	0250/1556	
MARION ST (CITY)	0251/1218	==	0250/1225	MARION ST (CITY)
DAVISON AV (CITY)		==		DAVISON AV (CITY)

EXTRACT DATE: 12/28/2024 ROADWAY MANAGEMENT SYSTEM PAGE NUMBER: 491
PRINT DATE: 12/30/2024 SLD COUNTY/SR - ANNUAL PRINT COUNTY: ERIE

DIR: E TOTAL LEN: 12.526 MI. DIST: 01-2 SR: 4016
LEFT MUN: ERIE CITY C RIGHT MUN: ERIE CITY C

2 0 25140 0 01 0237+66 056077 FT	0251/0316	00	0000	00	0250/0316	2 0 25140 0 01 0237+66
MAXWELL AV					056165 FT	MAXWELL AV
(CITY)						(CITY)
LENGTH(AH 2463 BK 2291)	0251/0000	5	==	==	5 0250/0000	LENGTH(AH 2475 BK 2299)
WARSAW AV						WARSAW AV
(CITY)	0241/1981				0240/1984	(CITY)
TUTTLE AV						TUTTLE AV
(CITY)	0241/1477	==	==	==	0240/1478	(CITY)
DEXTER AV						DEXTER AV
(CITY)	0241/1131				0240/1135	(CITY)
BURTON AV						BURTON AV
(CITY)		00	0000	00		(CITY)
	0241/0811	==	==	==	0240/0814	
BRANDES ST						BRANDES ST
(CITY)	0241/0491	==	==	==	0240/0491	(CITY)
2 0 25140 0 01 0214+72 053786 FT					053866 FT	2 0 25140 0 01 0214+72
ESSEX AV						ESSEX AV
(CITY)						(CITY)
LENGTH(AH 2291 BK 2438)	0241/0000	5	==	==	5 0240/0000	LENGTH(AH 2299 BK 2409)
PENNSYLVANIA AV						PENNSYLVANIA AV
(CITY)	0231/2215	==	==	==	0230/2176	(CITY)
STANLEY AV						STANLEY AV
(CITY)	0231/1920				0230/1889	(CITY)
EAST AV						EAST AV
(CITY)		00	0000	00		(CITY)
	0231/1621	==	==	==	0230/1584	
LAKE PLEASANT RD						LAKE PLEASANT RD
(CITY)	0231/1342				0230/1313	(CITY)
PERRY ST						PERRY ST
(CITY)	0231/1016				0230/1002	(CITY)
PERRY ST						PERRY ST
(CITY)	0231/0803	==	==		0230/0775	(CITY)
WAYNE ST						WAYNE ST
(CITY)						(CITY)
2 0 25140 0 01 0190+41 051348 FT	0231/0125	==	==		0230/0097	2 0 25140 0 01 0190+41
PINE AV					051457 FT	PINE AV
(SR0008 SEG 0640/0000)						(SR0008 SEG 0640/0000)
PINE AV						PINE AV
(SR0008 SEG 0640/0000)						(SR0008 SEG 0640/0000)
MFC BEGIN = C		00	0000	00		MFC BEGIN = C
LENGTH(AH 2438 BK 1906)	0231/0000	5	==	==	5 0230/0000	LENGTH(AH 2409 BK 1950)
LEWIS AV						LEWIS AV
(CITY)	0221/1577				0220/1576	(CITY)
REED ST						REED ST
(CITY)	0221/1357	==	==		0220/1355	(CITY)
BRIGGS AV						BRIGGS AV
(CITY)	0221/1125				0220/1127	(CITY)

EXTRACT DATE: 12/28/2024 ROADWAY MANAGEMENT SYSTEM PAGE NUMBER: 490
PRINT DATE: 12/30/2024 SLD COUNTY/SR - ANNUAL PRINT COUNTY: ERIE

DIR: E TOTAL LEN: 12.526 MI. DIST: 01-2 SR: 4016
LEFT MUN: ERIE CITY C RIGHT MUN: ERIE CITY C

ASH ST (CITY) 0221/0669 == ==	0220/0670 ASH ST (CITY)
OLD MAIN DR (PRDR)	OLD MAIN DR (PRDR)
2 0 25140 0 01 0171+20 049442 FT	2 0 25140 0 01 0171+98
WALLACE ST (CITY)	WALLACE ST (CITY)
LENGTH(AH 1906 BK 1694) 0221/0000	LENGTH(AH 1950 BK 1705)
ST LUKE SCHOOL RD (PRDR)	ST LUKE SCHOOL RD (PRDR)
0211/1610	0210/1623
PARADE ST (CITY)	PARADE ST (CITY)
PARADE BL (CITY)	PARADE BL (CITY)
SUNSET BL (CITY)	SUNSET BL (CITY)
FRUIT ST (CITY)	FRUIT ST (CITY)
2 0 25140 0 01 0154+23 047748 FT	2 0 25140 0 01 0154+23
OLD FRENCH RD (SR0197 SEG 0420/0000)	OLD FRENCH RD (SR0197 SEG 0420/0000)
LENGTH(AH 1694 BK 1620) 0211/0000	LENGTH(AH 1705 BK 1605)
HOLLAND ST (CITY)	HOLLAND ST (CITY)
0201/1133	0200/1132
FRENCH ST (CITY)	FRENCH ST (CITY)
2 0 25140 0 01 0138+13 046128 FT	2 0 25140 0 01 0138+13
STATE ST (CITY)	STATE ST (CITY)
MFC BEGIN = B	MFC BEGIN = B
LENGTH(AH 1620 BK 1556) 0201/0000	LENGTH(AH 1605 BK 1556)
	BEECH AV (CITY)
	TRASK AV (CITY)
	SASSAFRAS ST (CITY)
	ELIOT RD (CITY)
	0190/0271

EXTRACT DATE: 12/28/2024 ROADWAY MANAGEMENT SYSTEM PAGE NUMBER: 489
PRINT DATE: 12/30/2024 SLD COUNTY/SR - ANNUAL PRINT COUNTY: ERIE

DIR: E TOTAL LEN: 12.526 MI. DIST: 01-2 SR: 4016
LEFT MUN: ERIE CITY C RIGHT MUN: ERIE CITY C

044572 FT

044641 FT 2 0 25140 0 01 0125+17

MYRTLE ST
(CITY)

5 0190/0000 MFC BEGIN = B
LENGTH(AH 1556 BK 1097)

0 0 00000 0 00 0000+00 043482 FT

GLENWOOD PARK AV
(SR0505 SEG 0060/0000)

LENGTH(AH 1090 BK 2085) 0185/0000

MILL CREEK

STRUCTURE LENGTH 40 FT

BMSID 25/4016/0180/1872 0181/1851

DRAINAGE

STRUCTURE LENGTH 12 FT

BMSID 25/4016/0180/1605 0181/1562

SHUNPIKE RD

(CITY)

0181/1205

CHERRY ST

(CITY)

0181/0491

WOOD ST

(CITY)

0181/0124

0 0 00000 0 00 0000+00 041397 FT

PEACH ST

(SR0019 SEG 0391/0000)

(SR0019 SEG 0390/0000)

PEACH ST

(SR0019 SEG 0391/0000)

(SR0019 SEG 0390/0000)

PEACH ST

(SR0019 SEG 0390/0000)

(SR0019 SEG 0391/0000)

PEACH ST

(SR0019 SEG 0390/0000)

(SR0019 SEG 0391/0000)

MFC BEGIN = B

LENGTH(AH 2085 BK 2461) 0181/0000

POPLAR ST

(CITY)

0170/2181

043544 FT 0 0 00000 0 00 0000+00

GLENWOOD PARK AV
(SR0505 SEG 0060/0000)

5 0184/0000 LENGTH(AH 1097 BK 2120)
TO 0505/0050 SH

0180/1993

(CONN)

MILL CREEK

STRUCTURE LENGTH 40 FT

BMSID 25/4016/0180/1872 0180/1919

DRAINAGE

STRUCTURE LENGTH 12 FT

BMSID 25/4016/0180/1605 0180/1631

SHUNPIKE RD

(CITY)

CHERRY ST

(CITY)

0180/0526

WOOD ST

(CITY)

0180/0156

041424 FT 2 0 25140 0 00 0104+77

PEACH ST

(SR0019 SEG 0391/0000)

(SR0019 SEG 0390/0000)

PEACH ST

(SR0019 SEG 0391/0000)

(SR0019 SEG 0390/0000)

PEACH ST

(SR0019 SEG 0390/0000)

(SR0019 SEG 0391/0000)

MFC BEGIN = B

5 0180/0000 LENGTH(AH 2120 BK 2461)

LIBERTY ST

(CITY)

0170/1821

DIST: 01-2 SR: 4016
RIGHT MUN: ERIE CITY C

DIST: 01-2 SR: 4016
RIGHT MUN: ERIE CITY C

DIR: E TOTAL LEN: 12.526 MI. DIST: 01-2 SR: 4016
LEFT MUN: MILLCREEK T RIGHT MUN: MILLCREEK T

TO 0832/0200 SH
(CONN)

0090/0142
022599 FT

2 0 25026 0 00 0144+96 020292 FT
SCARBORO DR
(T797) 0080/0000

018593 FT

IMPERIAL DR
(T808)
WESTMINISTER BLVD
(PRDR)

0060/1695

0060/1317

MCKEE RD

==	0090/2090	BOARDWALK DR (PRDR)
==	0090/1635	LANCASTER RD (T926)
==	0090/0968	WINCHESTER RD (T902)
==	0090/0310	FALMOUTH RD (T858)
==	022626 FT	2 0 25026 0 00 0168+44 STERRETTANIA RD (SR0832 SEG 0200/0796)
==	0090/0000	MFC BEGIN = B LENGTH(AH 2800 BK 2307) TO 0832/0200 SH
==	0080/2194	(CONN)
==	0080/1415	CAUGHEY RD (T472)
==	0080/1129	PINELAWN DR (T425)
==	0080/0417	VISTA DR (T433)
==	020319 FT	
==	0080/0000	LENGTH(AH 2307 BK 1699)
==	0070/1007	GABLE CT (T481)
==	0070/0595	MCCREARY RD (T466)
==	018620 FT	2 0 25026 0 00 0128+08 COLONIAL AV (T468)
==	0070/0000	LENGTH(AH 1699 BK 2461)
==	0060/1064	EDGEBROOK WY (T479)

DIST: 01-2 SR: 4016
RIGHT MUN: MILLCREEK T

DIST: 01-2 SR: 4016
RIGHT MUN: FAIRVIEW T

```

(T909)
S 0020/0000 LENGTH(AH 1808 BK 0858)
004948 FT 2 0 25026 1 00 0000+00
RIDGE RD
(SR0020 SEG 0431/0000)
(SR0020 SEG 0430/0000)
S 0010/0000 LENGTH(AH 0858 BK 2210)

0006/0658 BMS EN 25/4016/0006/0593
0 0 00000 0 00 0000+00
NORFOLK SOUTHERN RAIL RR
0006/0543 BMSBG 25/4016/0006/0593
0006/0516 (AAR 471902B) #TRKS 02
UNKNOWN ROAD
0006/0474 (PRDR)
0006/0387 BMS EN 25/4016/0006/0322
0 0 00000 0 00 0000+00
CSX RR
0006/0272 BMSBG 25/4016/0006/0322
0006/0249 (AAR 523931S) #TRKS 02
002738 FT 0 0 00000 0 00 0000+00
S 0006/0000 LENGTH(AH 2210 BK 2625)

000113 FT 0 0 00000 0 00 0000+00
MFC BEGIN = D
S 0004/0000 LENGTH(AH 2625 BK 0113)

000000 FT 0 0 00000 0 00 0000+00
WEST LAKE ROAD
(SR0005 SEG 0364/0115)
NC MI LLFAIR RD
FAIRVIEW-WEST LAKE ROAD
(SR0005 SEG 0364/0115)
INTER-BK WEST LAKE ROAD
(SR0005 SEG 0364/0115)
MFC BEGIN = D
S 0002/0000 LENGTH(AH 0113 BK 0000)

```

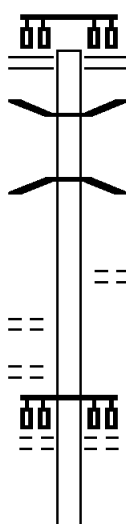
EXTRACT DATE: 12/28/2024 ROADWAY MANAGEMENT SYSTEM PAGE NUMBER: 483
PRINT DATE: 12/30/2024 SLD COUNTY/SR - ANNUAL PRINT COUNTY: ERIE

DIR: B TOTAL LEN: 1.964 MI. DIST: 01-2 SR: 4015
LEFT MUN: MILLCREEK T RIGHT MUN: MILLCREEK T

TWENTYSIXTH ST 010371 FT
(SR0020 SEG 0510/1675)
(SR0020 SEG 0511/1692) 0040/0981

009390 FT

THIRTIETH ST
(T759) 0030/2748
THIRTYFIRST ST
(T801) 0030/2425



010371 FT TWENTYSIXTH ST
0040/0981 (SR0020 SEG 0511/1692)
0040/0371 (SR0020 SEG 0510/1675)
BMS EN 25/4015/0040/0357
2 0 25027 0 00 0097+22
OVER W BR CASCADE CREE
BMSBG 25/4015/0040/0357
0040/0357 2 0 25027 0 00 0093+67
009390 FT TWENTYNINTH ST
(T989)
0040/0000 LENGTH(AH 0981 BK 3034)

THIRTYSECOND ST
(T683)
0030/2059

THIRTYFIFTH ST

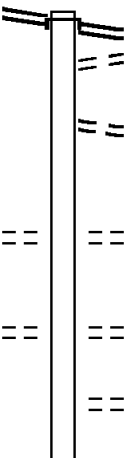
EXTRACT DATE: 12/28/2024 ROADWAY MANAGEMENT SYSTEM PAGE NUMBER: 482
PRINT DATE: 12/30/2024 SLD COUNTY/SR - ANNUAL PRINT COUNTY: ERIE

DIR: B TOTAL LEN: 1.964 MI. DIST: 01-2 SR: 4015
LEFT MUN: MILLCREEK T RIGHT MUN: MILLCREEK T

	006356 FT	0030/1130 (T600)
		THIRTYSEVENTH ST
		(T609)
		2 0 25027 0 00 0063+51
		THIRTYEIGHTH ST
		(SR4016 SEG 0110/0000)
		0030/0000 LENGTH(AH 3034 BK 2649)
SATBROOK PL	0020/2264	
(T340)		
SATBROOK PL	0020/1523	
(T340)		
HAMMOCKSDR	0020/0753	
(PRDR)		
		FROM 4014/0010 SH
		(CONN)
		GRANDVIEW BL
		(SR4014 SEG 0010/0000)
2 0 25027 0 00 0037+06 003707 FT		
OLD ZUCK RD		
(T350)		
		0020/0000 LENGTH(AH 2649 BK 3707)
		ZUCK LN
		(TWP)
UNNAMED RD	0010/2376	
(TWP)		
TRAILER PARK ENTRANCE	0010/2147	
(PRDR)		
		ZUCK LN
		(PRDR)
		PALERMO DR
		(TWP)
		VILLAGE COMMON DR
		(PRDR)
		0010/0777
		2 0 25027 0 00 0000+00
		NC ZUCK RD
		ZIMMERLY RD
		(SR4012 SEG 0050/1413)
		MFC BEGIN = C
		0010/0000 LENGTH(AH 3707 BK 0000)

EXTRACT DATE: 12/28/2024 ROADWAY MANAGEMENT SYSTEM PAGE NUMBER: 481
PRINT DATE: 12/30/2024 SLD COUNTY/SR - ANNUAL PRINT COUNTY: ERIE

DIR: B TOTAL LEN: 1.984 MI. DIST: 01-2 SR: 4014
LEFT MUN: ERIE CITY C RIGHT MUN: MILLCREEK T

	010473 FT		010473 FT	
PEACH ST			INTER-AHD	GRANDVIEW BL
(SR0019 SEG 0370/0000)				(T657)
(SR0019 SEG 0371/0000)	0040/2508		0040/2508	PEACH ST
				(SR0019 SEG 0370/0000)
			0040/2385	(SR0019 SEG 0371/0000)
				TO 0019/0361 SH
			0040/1916	(CONN)
				RICHMOND ST
				(T805)
WASHINGTON AV			0040/0690	WASHINGTON AV
(CITY)	0040/0690			(T536)
2 0 25133 0 01 0080+30	007965 FT		007965 FT	GREENGARDEN BL
GREENGARDEN BL			0040/0000	(T776)
(CITY)	0040/0000			LENGTH(AH 2508 BK 2033)
			0030/1329	CONWAY ST
				(T872)
				PERKINS ST

EXTRACT DATE: 12/28/2024 ROADWAY MANAGEMENT SYSTEM PAGE NUMBER: 480
PRINT DATE: 12/30/2024 SLD COUNTY/SR - ANNUAL PRINT COUNTY: ERIE

DIR: B TOTAL LEN: 1.984 MI. DIST: 01-2 SR: 4014
LEFT MUN: ERIE CITY C RIGHT MUN: MILLCREEK T

ALLEGHENY RD (CITY)	0030/0393 005932 FT	==	0030/0650 (T538)
		==	005932 FT 2 0 25133 0 01 0060+00 WEST ST (T938)
ELLSWORTH AV (CITY)	0020/2464	==	5 0030/0000 LENGTH(AH 2033 BK 2718)
LECOM DR (PRDR)	0020/2010	==	SPRINGVIEW DR (PRDR)
		==	0020/2010
		==	DIXSON DR (T412)
		==	0020/1218
		==	WYNBURNE AV (T410)
SCHAPER RD (CITY)	0020/0466 003214 FT	==	0020/0594
		==	0020/0250 BMS EN 25/4014/0020/0000 003214 FT 2 0 25133 0 01 0033+31 SR 0079 SB
		==	5 0020/0000 BMSBG 25/4014/0020/0000 LENGTH(AH 2718 BK 3214)
ERIE CITY MILLCREEK T	0010/2985	==	PITTSBURGH AV (T645)
		==	0010/2763
		==	ATLANTIC AV (T330)
		==	PACIFIC AV (T952)
		==	0010/2144
		==	0010/1651
TO 4015/0020 SH (CONN)	0010/0105 000000 FT	==	000000 FT 2 0 25133 0 00 0000+00 NC GRANDVIEW BL ZUCK RD (SR4015 SEG 0020/0000)
		==	INTER-BK GRANDVIEW BL (T340)
		==	5 0010/0000 MFC BEGIN = C LENGTH(AH 3214 BK 0000)

EXTRACT DATE: 12/28/2024 ROADWAY MANAGEMENT SYSTEM PAGE NUMBER: 479
PRINT DATE: 12/30/2024 SLD COUNTY/SR - ANNUAL PRINT COUNTY: ERIE
DIR: B TOTAL LEN: 6.528 MI. DIST: 01-2 SR: 4013
LEFT MUN: MCKEAN T RIGHT MUN: MCKEAN T

034467 FT

034467 FT
INTER-AHD VINCENT RD
(T441)
EDINBORO RD
0160/2512 (SR0699 SEG 0330/0000)

031955 FT

031955 FT 2 0 25033 0 00 0024+78
5 0160/0000 LENGTH(AH 2512 BK 2165)

029790 FT

029790 FT 2 0 25033 0 00 0046+43
5 0150/0000 LENGTH(AH 2165 BK 0701)

029089 FT

029089 FT 2 0 25033 0 00 0053+25

EXTRACT DATE: 12/28/2024 ROADWAY MANAGEMENT SYSTEM PAGE NUMBER: 478
PRINT DATE: 12/30/2024 SLD COUNTY/SR - ANNUAL PRINT COUNTY: ERIE

DIR: B TOTAL LEN: 6.528 MI. DIST: 01-2 SR: 4013
LEFT MUN: MCKEAN T RIGHT MUN: MCKEAN T

2 0 25033 0 00 0084+40 026010 FT
BARGAIN RD
(T490)
REICHERT RD
(T661)

0130/0000

FLOWER RD
(SR4008 SEG 0010/0000)
0140/0000 LENGTH(AH 0701 BK 3079)
TALMADGE RD
0130/2987 (T579)

026010 FT

NC REICHERT RD
0130/0000 LENGTH(AH 3079 BK 3196)

0120/1744 BMS EN 25/4013/0120/1753
2 0 25033 0 01 0031+98
ELK CK BR.
0120/1731 BMS BG 25/4013/0120/1753

022814 FT

022814 FT 2 0 25033 0 01 0031+98
TALMADGE RD
(T579)
0120/0000 LENGTH(AH 3196 BK 2527)

020287 FT

020287 FT 2 0 25033 0 01 0057+14
OLIVER RD
(T512)
0110/0000 LENGTH(AH 2527 BK 1751)
ELK CK BR.
STRUCTURE LENGTH 15 FT
0100/1286 BMS ID 25/4013/0100/1286

EXTRACT DATE: 12/28/2024 ROADWAY MANAGEMENT SYSTEM PAGE NUMBER: 477
PRINT DATE: 12/30/2024 SLD COUNTY/SR - ANNUAL PRINT COUNTY: ERIE

DIR: B TOTAL LEN: 6.528 MI.
LEFT MUN: MCKEAN T

DIST: 01-2 SR: 4013
RIGHT MUN: MCKEAN T

018536 FT

018536 FT 2 0 25033 0 01 0074+63
S 0100/0000 LENGTH(AH 1751 BK 2092)

016444 FT

016444 FT 2 0 25033 0 01 0095+74
S 0090/0000 LENGTH(AH 2092 BK 0838)
BMSSEN 25/4013/0080/0214
0080/0261 BRIDGE POSTED (TONS)
2 0 25033 0 01 0101+96
SGL 27 COMB 33

015606 FT

0080/0214 BMSBG 25/4013/0080/0214
015606 FT 2 0 25033 0 01 0104+11
S 0080/0000 LENGTH(AH 0838 BK 1140)

2 0 25033 0 01 0115+54 014466 FT
TILEYARD RD
(T532) 0070/0000

014466 FT
S 0070/0000 LENGTH(AH 1140 BK 2214)

012252 FT

012252 FT 2 0 25033 0 01 0137+68
S 0060/0000 LENGTH(AH 2214 BK 3026)

009226 FT

0050/0334 ELK CREEK RD
009226 FT (T581)
2 0 25033 0 01 0167+05
HAMOT RD
(T530)
S 0050/0000 NC DUNN VALLEY RD
LENGTH(AH 3026 BK 3390)

EXTRACT DATE: 12/28/2024 ROADWAY MANAGEMENT SYSTEM PAGE NUMBER: 476
PRINT DATE: 12/30/2024 SLD COUNTY/SR - ANNUAL PRINT COUNTY: ERIE

DIR: B TOTAL LEN: 6.528 MI. DIST: 01-2 SR: 4013
LEFT MUN: MCKEAN T RIGHT MUN: MCKEAN T

2 0 25033 0 01 0202+53 005836 FT
GREENLEE RD
(T549)
HAMOT RD
(T530)

0040/0000

003328 FT

001383 FT

000000 FT

005836 FT

NC HAMOT RD
5 0040/0000 LENGTH(AH 3390 BK 2508)

0030/1609 BMS EN 25/4013/0030/1594
2 0 25033 0 01 0211+75

0030/1594 ELK CK. BR.
BMSBG 25/4013/0030/1594

BMS EN 25/4013/0030/0000
0030/0032
003328 FT 2 0 25033 0 01 0227+49

BRIDGE CLOSED
ELK CREEK
5 0030/0000 BMSBG 25/4013/0030/0000
LENGTH(AH 2508 BK 1945)

0020/1341 WELCH RD
(T551)

0020/0008 BMS EN 25/4013/0020/0000
001383 FT 2 0 25033 0 01 0247+07
ELK CK. TR.
5 0020/0000 BMSBG 25/4013/0020/0000
LENGTH(AH 1945 BK 1383)

0010/0865 BMS EN 25/4013/0010/0855
2 0 25033 0 01 0252+29

0010/0855 ELK CK. BR.
BMSBG 25/4013/0010/0855

000000 FT 2 0 25033 0 01 0260+93

NC GREENLEE RD
SHARP RD
(SR3025 SEG 0230/0000)

INTER-BK GREENLEE RD
(T549)

MFC BEGIN = D
5 0010/0000 LENGTH(AH 1383 BK 0000)

EXTRACT DATE: 12/28/2024 ROADWAY MANAGEMENT SYSTEM PAGE NUMBER: 475
PRINT DATE: 12/30/2024 SLD COUNTY/SR - ANNUAL PRINT COUNTY: ERIE
DIR: B TOTAL LEN: 2.464 MI. DIST: 01-2 SR: 4012
LEFT MUN: MILLCREEK T RIGHT MUN: MILLCREEK T

INTERCHANGE RD 013010 FT INTER-AMD
(SR0699 SEG 0381/0000) INTER-AMD 013010 FT
MILLCREEK MALL (SR0699 SEG 0381/0000)
(PRDR)

PAGE NUMBER: 474
COUNTY: ERIE

DIST: 01-2 SR: 4012
RIGHT MUN: MILLCREEK T

[illegible][illegible]

VI			
----	--	--	--

0070/1893
0070/1890 MILLCREEK MARKETPLACE R
LC TO (PRDR)
0070/1785 MILLCREEK MKTPLC
(CONN)

```

0070/1007  RAMP M RD
0070/0810  (SR8007 SEG 0010/0723)
           BMSEN 25/4012/0070/0567

```

```

0070/0391      2 0 25115 0 00 0137+57
010705 FT      MFC BEGIN = B
0070/0000      LENGTH(AH 2305 BK 2069)

```

```
008636 FT 2 0 25115 0 00 0126+66
          MFC BEGIN = C
```

EXTRACT DATE: 12/28/2024 ROADWAY MANAGEMENT SYSTEM PAGE NUMBER: 473
PRINT DATE: 12/30/2024 SLD COUNTY/SR - ANNUAL PRINT COUNTY: ERIE

DIR: B TOTAL LEN: 2.464 MI. DIST: 01-2 SR: 4012
LEFT MUN: MILLCREEK T RIGHT MUN: MILLCREEK T

LENGTH(AH 2069 BK 1462) 0061/0000 0060/0000 LENGTH(AH 2069 BK 1462)
ZUCK RD OLD ZUCK RD
(SR4015 SEG 0010/0000) 0050/1413 (T516)

007174 FT

007174 FT 2 0 25115 0 00 0104+95

HRINDA DR 0040/2425
(T561)
ALEXANDRA DR 0040/1893
(T631)
LA RAE DR 0040/1592
(T634)
AMHERST RD 0040/1192
(T404)

0050/0000 LENGTH(AH 1462 BK 3144)

2 0 25115 0 00 0073+39 004030 FT
LANCASTER RD 0040/0000
(T926)

004030 FT

0040/0000 LENGTH(AH 3144 BK 2319)
GARRIES RD
(T492)

001711 FT

001711 FT 2 0 25115 0 00 0050+24
0030/0000 LENGTH(AH 2319 BK 1711)

CRISTINA DR 0022/1473
(T507)

000000 FT

000000 FT 2 0 25115 0 00 0033+44

NC ZIMMERLY RD
ZIMMERLY RD
(T707)
LOVE RD
(T625)
MFC BEGIN = C

000000 FT

0022/0000 LENGTH(AH 1711 BK 0569)

000000 FT

000000 FT LENGTH(AH 0569 BK 2750)
000000 FT LENGTH(AH 2750 BK 0000)
7010/0000

EXTRACT DATE: 12/28/2024 ROADWAY MANAGEMENT SYSTEM PAGE NUMBER: 472
PRINT DATE: 12/30/2024 SLD COUNTY/SR - ANNUAL PRINT COUNTY: ERIE
DIR: B TOTAL LEN: 4.130 MI. DIST: 01-2 SR: 4011
LEFT MUN: MILLCREEK T RIGHT MUN: MILLCREEK T

021804 FT

STERRETTANIA RD
(SR0832 SEG 0180/0000) 0080/2745



021804 FT
INTER-AHD

MCREARY RD
(T466)
STERRETTANIA RD
(SR0832 SEG 0180/0000)
0080/2745

0080/0959 BMSN 25/4011/0080/0860
2 0 25018 0 00 0198+73
P3
WALNUT CREEK

DIR: B TOTAL LEN: 4.130 MI.
LEFT MUN: MILLCREEK T

DIST: 01-2 SR: 4011
RIGHT MUN: MILLCREEK T

2 0 25018 0 00 0167+34 016766 FT
STONE CREEK DR
(T365) 0070/0000

0 1 9 0 5 9 F T

0 1 3 8 2 5 F T

2 0 25018 0 00 0108+62 010889 FT
PINE TREE RD
(T585) 0050/0000

0080/0825 BMSBG 25/4011/0080/0860
CARRIAGE HILL DR

0080/0453
019059 FT

0080/0000 LENGTH(AH 2745 BK 2293)

0070/1496 SANDALWOOD RD
(T367)

0070/1137 (T719) STELLAR DR

016766 FT LUNA LN
(T733)

0070/0000 LENGTH(AH 2293 BK 2941)

0060/2000 WALNUT BR.
STRUCTURE LENGTH 14 FT
BMSID 25/4011/0060/2000

013825 FT 2 0 25018 0 00 0137+96
HERSHEY RD
(SR4010 SEG 0010/0000)
MILLCREEK

0060/0000 MCKEAN T LENGTH (AH 2941 BK 2936)

010889 FT

0050/0000 LENGTH(AH 2936 BK 3436)

EXTRACT DATE: 12/28/2024 ROADWAY MANAGEMENT SYSTEM PAGE NUMBER: 470
PRINT DATE: 12/30/2024 SLD COUNTY/SR - ANNUAL PRINT COUNTY: ERIE

DIR: B TOTAL LEN: 4.130 MI. DIST: 01-2 SR: 4011
LEFT MUN: MCKEAN T RIGHT MUN: MCKEAN T

ACCESS RD
(TWP)

0040/0827

007453 FT

MCDONALD RD
(T456)

0030/2434

BLENNER RD
(T577)

0030/0403

004512 FT

KNAPP RD
(T593)

0020/2496

2 0 25018 0 00
COUNTRYSIDE DR
(T501)

0017+17 001725 FT

0020/0000

GEORGETOWN DR
(T502)

0010/0582

000000 FT

0040/0205 BMS EN 25/4011/0040/0000
007453 FT 2 0 25018 0 00 0074+81
SR 0090 EB
BMSBG 25/4011/0040/0000
LENGTH(AH 3436 BK 2941)

0030/1170 SCHAEFFER RD
(T611)

0030/0276 BMS EN 25/4011/0030/0000
004512 FT 2 0 25018 0 00 0044+49
SR 0079 NB
BMSBG 25/4011/0030/0000
LENGTH(AH 2941 BK 2787)

0020/2233 ELK CK.BR.
STRUCTURE LENGTH 12 FT
BMSID 25/4011/0020/2233

001725 FT
0020/0000 LENGTH(AH 2787 BK 1725)

0010/0125 MCKEAN
000000 FT MCKEAN B
NC GR 2 0 25018 0 00 0000+00
EDINBORO RD
(SR0699 SEG 0290/0000)
MFC BEGIN = D
0010/0000 LENGTH(AH 1725 BK 0000)

EXTRACT DATE: 12/28/2024 ROADWAY MANAGEMENT SYSTEM PAGE NUMBER: 469
PRINT DATE: 12/30/2024 SLD COUNTY/SR - ANNUAL PRINT COUNTY: ERIE

DIR: B TOTAL LEN: 3.139 MI. DIST: 01-2 SR: 4010
LEFT MUN: SUMMIT T RIGHT MUN: SUMMIT T

016574 FT	016574 FT	PEACH ST
		(SR0019 SEG 0320/0175)
		(SR0019 SEG 0321/0164)
	0070/1701	
		FOSSEL CREEK RD
	0070/0765	(TWP)
OLD HERSHEY RD		
(T301)	0070/0731	
MERIDIAN DR		
(T579)	0070/0410	
2 0 25118 0 01 0145+00	014873 FT	
CRESTVIEW DR		
(T532)	0070/0000	
		014873 FT CRESTVIEW DR
		(T532)
		5 0070/0000 LENGTH(AH 1701 BK 2340)
		BRAUND RD
		0060/1796 (TWP)
		TAMPA BL
		0060/1389 (TWP)
		HENRY RD
		0060/1092 (TWP)
		CLYDE RD
		0060/0777 (TWP)
		WILLIAMS RD
		0060/0462 (TWP)
		012533 FT 2 0 25118 0 01 0125+45
		5 0060/0000 LENGTH(AH 2340 BK 2450)
		HAMOT RD
		0050/1392 (T534)
TO 699/0350 SH		
(CONN)	0050/0188	
2 0 25118 0 01 0100+86	010083 FT	
EDINBORO RD		
(SR0699 SEG 0350/0000)	0050/0000	
		010083 FT EDINBORO RD
		(SR0699 SEG 0350/0000)
		5 0050/0000 LENGTH(AH 2450 BK 2173)
		WHITE BIRCH LN
		0040/0776 (PRDR)

DIR: B TOTAL LEN: 3.139 MI.
LEFT MUN: SUMMIT T

DIST: 01-2 SR: 4010
RIGHT MUN: SUMMIT T

RED PINE LN
(T518)

007910 FT

0030/2154

2 0 25118 0 00 0048+35 004850 FT
GARRIES RD
(T492)
MCKEAN
MILLCREEK T 0030/000

VOLKMAN RD
(T710)

0030/0000

0020/1605

002361 FT

BRIAR DR
(T678)

0010/2056

COTTONWOOD DR
(T674)

0010/1279

```

2 0 25118 0 00 0000+00 000000 FT
GRUBB RD
(SR4011 SEG 0060/0000) 0010/0000

```

0040 / 0654
0040 / 0296
0079 10 FT

5 0040/0000

0030/0610
004850 FT

0030/0000

0020/0769
002361 FT

0020/0000

0010/0767

000000 FT

5 0010/0000

LITTLE CREEK RD
(T440)
BMS EN 25/4010/0040/0351
250 25118000076+01
SR 0079 SB
BMSG 25/4010/0040/0351
LENGTH (AH 2173 BK 3060)

HEWITT RD
(T494)
SUMMIT
MCKEAN T

```

MCKEAN
MILLCREEK T

2 0 25118 0 00 0023+54
WALNUT CK.
STRUCTURE LENGTH 12 FT
BMSID 25/4 010/0020/0000
LENGTH(AH 2489 BK 2361)

```

BARGAIN RD
(T490)

```

RSHEY RD
GRUBB RD
(SR4011 SEG 0060/0000)
MFC BEGIN = D
LENGTH(AH 2361 BK 0000)

```

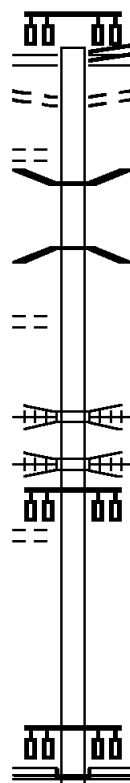
EXTRACT DATE: 12/28/2024 ROADWAY MANAGEMENT SYSTEM PAGE NUMBER: 467
PRINT DATE: 12/30/2024 SLD COUNTY/SR - ANNUAL PRINT COUNTY: ERIE

DIR: B TOTAL LEN: .638 MI. DIST: 01-2 SR: 4009
LEFT MUN: MILLCREEK T RIGHT MUN: MILLCREEK T

003370 FT
FROM 0005/0390 SH
(CONN)
KUDLAK DR
(TWP)
0020/0828
0020/0557

1 0 00496 0 01 0737+36 002385 FT
VERNON DR
(T951)
0020/0000

TWENTYTHIRD ST
(T703)
0010/0522
000000 FT



003370 FT LAKE ROAD
(SR4018 SEG 0010/0000)
TWELFTH ST
(SR0005 SEG 0401/0000)
(SR0005 SEG 0400/0000)
0020/0985 TO 0005/0400 SH
0020/0828 (CONN)
0020/0106 BMS EN 25/4009/0020/0092
1 0 00496 0 01 0736+44
WILKINS RUN
0020/0092 BMSBG 25/4009/0020/0092
002385 FT
5 0020/0000 LENGTH(AH 0985 BK 2385)
0010/1408 CSX RAIL TRANSPORTATION
OVERPASS IS RR X-ING
NORFOLK SOUTHERN
0010/1332 OVERPASS IS RR X-ING
0010/0522
000000 FT 1 0 00496 0 01 0761+21
NC ASBURY RD
W RIDGE RD
(SR0020 SEG 0450/0000)
(SR0020 SEG 0451/0000)
INTER-BK ASBURY RD
(T454)
MFC BEGIN = B
5 0010/0000 LENGTH(AH 2385 BK 0000)

EXTRACT DATE: 12/28/2024 ROADWAY MANAGEMENT SYSTEM PAGE NUMBER: 466
PRINT DATE: 12/30/2024 SLD COUNTY/SR - ANNUAL PRINT COUNTY: ERIE

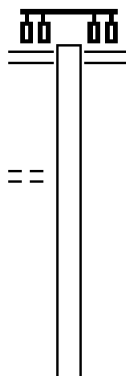
DIR: B TOTAL LEN: 3.100 MI. DIST: 01-2 SR: 4008
LEFT MUN: SUMMIT T RIGHT MUN: SUMMIT T

OLD OLIVER RD
(T300)

016323 FT

0060/1555

013389 FT



016366 FT PEACH ST
(SR0019 SEG 0300/0540)
(SR0019 SEG 0301/0349)
0060/2934

013432 FT 2 0 25034 0 00 0134+23
5 0060/0000 LENGTH(AH 2934 BK 2458)

EXTRACT DATE: 12/28/2024 ROADWAY MANAGEMENT SYSTEM PAGE NUMBER: 465
PRINT DATE: 12/30/2024 SLD COUNTY/SR - ANNUAL PRINT COUNTY: ERIE

DIR: B TOTAL LEN: 3.100 MI. DIST: 01-2 SR: 4008
LEFT MUN: SUMMIT T RIGHT MUN: SUMMIT T

HAWTHORN DR
(T302)

0050/1405 ==

010931 FT

008317 FT

== 0050/0737 ROBISON RD
(T406)
010974 FT 2 0 25034 0 00 0109+65
5 0050/0000 LENGTH(AH 2458 BK 2614)

008360 FT 2 0 25034 0 00 0081+54
NC OLIVER RD
5 0040/0000 MFC BEGIN = D
LENGTH(AH 2614 BK 0479)

FOR SR 4008E TO 4008W
(CONN)
OLIVER RD-FLOWER RD
(TWP)
OLIVER RD-FLOWER RD
(TWP)
HAMOT RD
(CONN)

0035/0320

0035/0294

HAMOT RD
(TWP)
OLIVER RD-FLOWER RD
(TWP)
OLIVER RD-FLOWER RD

0035/0219

0034/0370 FOR SR 4008E TO 4008W
(CONN)
OLIVER RD-FLOWER RD
(TWP)
FLOWER RD-OLIVER RD
(TWP)
HAMOT RD
(TWP)

0034/0330

0034/0274 HAMOT RD
(TWP)
FLOWER RD-OLIVER RD
(TWP)
FLOWER RD-OLIVER RD
(TWP)
OLIVER RD
(TWP)

0034/0232

EXTRACT DATE: 12/28/2024 ROADWAY MANAGEMENT SYSTEM PAGE NUMBER: 464
PRINT DATE: 12/30/2024 SLD COUNTY/SR - ANNUAL PRINT COUNTY: ERIE

DIR: B TOTAL LEN: 3.100 MI. DIST: 01-2 SR: 4008
LEFT MUN: SUMMIT T RIGHT MUN: SUMMIT T

(TWP)
FOR SR 4008W TO 4008E
(CONN)

0035/0185

0 0 00000 0 00 0000+00 007881 FT
MFC BEGIN = D
LENGTH(AH 0436 BK 2407) 0035/0000

2 0 25034 0 00 0054+46 005474 FT
PAGAN RD
(T514) 0030/0000

003026 FT

2 0 25034 0 00 0000+00 000000 FT
REICHART RD
(SR4013 SEG 0140/0000) 0010/0000

0034/0166

0034/0133
007881 FT

0034/0000

005474 FT

0030/0000
0020/1989

0020/0693

0020/0072
003026 FT
0020/0000

0010/0000

OLIVER RD
(TWP)
FLOWER RD-OLIVER RD
(TWP)
OLIVER RD-FLOWER RD
(TWP)
FOR SR 4008W TO 4008E
(CONN)
0 0 00000 0 00 0000+00
MFC BEGIN = D
LENGTH(AH 0479 BK 2407)

0030/0000 LENGTH(AH 2407 BK 2448)
PERSIMMON DR
(T522)

VALLEY VIEW CR
(T521)

SUMMIT
MCKEAN T
2 0 25034 0 00 0030+26
LENGTH(AH 2448 BK 3026)

NC FLOWER RD
REICHART RD
000000 FT (SR4013 SEG 0140/0000)
MFC BEGIN = D
0010/0000 LENGTH(AH 3026 BK 0000)

EXTRACT DATE: 12/28/2024 ROADWAY MANAGEMENT SYSTEM PAGE NUMBER: 463
PRINT DATE: 12/30/2024 SLD COUNTY/SR - ANNUAL PRINT COUNTY: ERIE

DIR: B TOTAL LEN: 6.213 MI. DIST: 01-2 SR: 4007
LEFT MUN: FAIRVIEW T RIGHT MUN: FAIRVIEW T

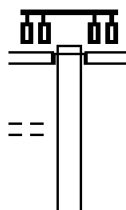
032807 FT

DOWNHILL DR
(T577)

0140/0889

FIELD VALLEY LN

031198 FT



032807 FT
INTER-AHD

MANCHESTER RD
(T432)
WEST LAKE RD
(SR0005 SEG 0350/0000)

0140/1609

031198 FT 2 0 25025 0 00 0114+52
NC MANCHESTER RD

EXTRACT DATE: 12/28/2024 ROADWAY MANAGEMENT SYSTEM PAGE NUMBER: 462
PRINT DATE: 12/30/2024 SLD COUNTY/SR - ANNUAL PRINT COUNTY: ERIE

DIR: B TOTAL LEN: 6.213 MI. DIST: 01-2 SR: 4007
LEFT MUN: FAIRVIEW T RIGHT MUN: FAIRVIEW T

(T574)	0140/0000	==	5 0140/0000 LENGTH(AH 1609 BK 3029)
PHEASANT RUN RD (T518)	0130/1902	==	
WALNUT CREEK ACCESS RD (FISH)	0130/1282	==	0130/1189 BMS EN 25/4007/0130/1067 2 0 25025 0 00 0095+26 WALNUT CK.
GATEWAY DR (PRDR)	0130/0819	==	0130/1110 BMSBG 25/4007/0130/1067
BRIERHILL RD (PRDR)	0130/0057 028169 FT	==	028169 FT 2 0 25025 0 00 0084+59 5 0130/0000 LENGTH(AH 3029 BK 2580)
MANCHESTER FARMS RD (T520)	0120/1129	==	
RICHARDSON RD (T522)	0120/0590 025589 FT	==	025589 FT 2 0 25025 0 00 0058+30 LAKE RD (SR0005 SEG 0330/0795)
		00 00	5 0120/0000 LENGTH(AH 2580 BK 3268)
		==	
	022321 FT	==	0110/0607 JAMELIA CT (T499)
		+++++	022321 FT 2 0 25025 0 00 0025+46 (AAR 523984J)#TRKS 02
		+++++	5 0110/0000 LENGTH(AH 3268 BK 2586)
TOW RD (T649)	0100/1902	==	0100/1750 (AAR 471922P)#TRKS 01

EXTRACT DATE: 12/28/2024 ROADWAY MANAGEMENT SYSTEM PAGE NUMBER: 461
PRINT DATE: 12/30/2024 SLD COUNTY/SR - ANNUAL PRINT COUNTY: ERIE

DIR: B TOTAL LEN: 6.213 MI. DIST: 01-2 SR: 4007
LEFT MUN: FAIRVIEW T RIGHT MUN: FAIRVIEW T

2 0 25025 0 00 0000+00 019735 FT
OLD RIDGE RD
(T911) 0100/0000

UNKNOWN RD
(PRDR) 0090/1388

017235 FT

014960 FT

2 0 25023 0 00 0130+07 012990 FT
WATER ST
(SR4004 SEG 0050/2892) 0070/0000

009923 FT

019735 FT

5 0100/0000 LENGTH(AH 2586 BK 2500)

NC DUTCH RD
RIDGE RD
(SR0020 SEG 0391/1636)
(SR0020 SEG 0390/1636)

0090/1892

0090/1564 UNKNOWN RD
(PRDR)

0090/0473 SHAW MILL RD
(T637)
017235 FT 2 0 25023 0 00 0177+33
NAEFF DR
(T635)
5 0090/0000 LENGTH(AH 2500 BK 2275)

014960 FT 2 0 25023 0 00 0149+77
5 0080/0000 LENGTH(AH 2275 BK 1970)

012990 FT

5 0070/0000 LENGTH(AH 1970 BK 3067)

009923 FT 2 0 25023 0 00 0099+38
HEIDLER RD

DIR: B	TOTAL LEN:	6.213 MI.	DIST: 01-2	SR: 4007
LEFT MUN: FAIRVIEW T			RIGHT MUN: FAIRVIEW T	
			(SR4006 SEG 0010/0000)	
			0060/0000 LENGTH(AH 3067 BK 1343)	
008580 FT			008580 FT 2 0 25023 0 00 0085+24	
			0050/0000 LENGTH(AH 1343 BK 2418)	
006162 FT			006162 FT 2 0 25023 0 00 0061+60	
			KREIDER RD	
			(T607)	
			0040/0000 LENGTH(AH 2418 BK 1999)	
004163 FT			0030/0140 BMS EN 25/4007/0030/0000	
			004163 FT 2 0 25023 0 00 0041+35	
			SRO090 EB	
			BMSBG 25/4007/0030/0000	
			0030/0000 LENGTH(AH 1999 BK 2709)	
			FAIRVIEW	
			0020/0440 MCKEAN T	
			001454 FT	
001454 FT			0020/0000 LENGTH(AH 2709 BK 1454)	
000000 FT			000000 FT 2 0 25023 0 00 0000+00	
			NC BEAR CREEK RD	
			STERRETTANIA RD	
			(SR0832 SEG 0050/0000)	
			INTER-BK WEST RD	
			(SR3020 SEG 0010/0000)	
			MFC BEGIN = D	
			0010/0000 LENGTH(AH 1454 BK 0000)	

DIST: 01-2 SR: 4006
RIGHT MUN: FAIRVIEW T

EXTRACT DATE: 12/28/2024 ROADWAY MANAGEMENT SYSTEM PAGE NUMBER: 458
PRINT DATE: 12/30/2024 SLD COUNTY/SR - ANNUAL PRINT COUNTY: ERIE
DIR: B TOTAL LEN: .000 MI. DIST: 01-2 SR: 4005
LEFT MUN: FAIRVIEW T RIGHT MUN: FAIRVIEW T

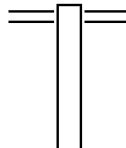
000000 FT
000000 FT



000000 FT
7020/0000 LENGTH(AH 2365 BK 2669)
000000 FT
7010/0000 LENGTH(AH 2669 BK 0000)

EXTRACT DATE: 12/28/2024 ROADWAY MANAGEMENT SYSTEM PAGE NUMBER: 457
PRINT DATE: 12/30/2024 SLD COUNTY/SR - ANNUAL PRINT COUNTY: ERIE
DIR: B TOTAL LEN: 2.048 MI. DIST: 01-2 SR: 4004
LEFT MUN: FAIRVIEW T RIGHT MUN: FAIRVIEW T

010813 FT



010813 FT BEAR CREEK RD
0050/2892 (SR4007 SEG 0070/0000)

EXTRACT DATE: 12/28/2024 ROADWAY MANAGEMENT SYSTEM PAGE NUMBER: 456
PRINT DATE: 12/30/2024 SLD COUNTY/SR - ANNUAL PRINT COUNTY: ERIE

DIR: B TOTAL LEN: 2.048 MI. DIST: 01-2 SR: 4004
LEFT MUN: FAIRVIEW T RIGHT MUN: FAIRVIEW T

	007921 FT		007921 FT	2 0 25022 0 00 0079+30
		=		RUHL RD
		=		(T430)
			5 0050/0000	LENGTH(AH 2892 BK 3289)
			0040/2035	PLATZ RD
				(T428)
	004632 FT		004632 FT	2 0 25022 0 00 0046+35
		=		KELL RD
		=		(T420)
			5 0040/0000	LENGTH(AH 3289 BK 0652)
	003980 FT		003980 FT	2 0 25022 0 00 0039+83
			5 0030/0000	LENGTH(AH 0652 BK 2948)
UNKNOWN RD (PRDR)	0020/2698	=		
	001032 FT		001032 FT	2 0 25022 0 00 0010+30
				AVONIA RD
AVONIA RD (SR0098 SEG 0280/0000)	0020/0000			(SR0098 SEG 0280/0000)
			5 0020/0000	MFC BEGIN = D
PFEFFER AV (T795)	0010/0307			LENGTH(AH 2948 BK 1032)
	000000 FT	=		
			000000 FT	2 0 25022 0 00 0000+00
				NC WATER ST
				MAIN ST
				(SR0020 SEG 0350/0000)
			INTER-BK	MAPLE ST
				(T603)
			5 0010/0000	MFC BEGIN = E
				LENGTH(AH 1032 BK 0000)

EXTRACT DATE: 12/28/2024 ROADWAY MANAGEMENT SYSTEM PAGE NUMBER: 455
PRINT DATE: 12/30/2024 SLD COUNTY/SR - ANNUAL PRINT COUNTY: ERIE
DIR: B TOTAL LEN: .000 MI. DIST: 01-2 SR: 4003
LEFT MUN: FAIRVIEW T RIGHT MUN: FAIRVIEW T

000000 FT



000000 FT
7010/0000 LENGTH(AH 2709 BK 0000)

EXTRACT DATE: 12/28/2024 ROADWAY MANAGEMENT SYSTEM PAGE NUMBER: 454
PRINT DATE: 12/30/2024 SLD COUNTY/SR - ANNUAL PRINT COUNTY: ERIE

DIR: B TOTAL LEN: 4.158 MI. DIST: 01-2 SR: 4002
LEFT MUN: FAIRVIEW T RIGHT MUN: FAIRVIEW T

021955 FT

021955 FT GARWOOD ST
0100/1361 (SR0098 SEG 0310/1304)

020594 FT

020594 FT 2 0 25020 0 00 0233+31
S 0100/0000 LENGTH(AH 1361 BK 1861)

018733 FT

018733 FT 2 0 25020 0 00 0214+70
S 0090/0000 LENGTH(AH 1861 BK 2681)

016052 FT

016052 FT 2 0 25020 0 00 0187+87
BLAIR RD
(T402)
S 0080/0000 LENGTH(AH 2681 BK 1330)

014722 FT

014722 FT 2 0 25020 0 00 0174+83
S 0070/0000 LENGTH(AH 1330 BK 2703)
FAIRVIEW
0060/2688 GIRARD T

012019 FT

012019 FT 2 0 25020 0 00 0147+68
FAIRPLAIN RD
(T480)
S 0060/0000 LENGTH(AH 2703 BK 2133)

EXTRACT DATE: 12/28/2024 ROADWAY MANAGEMENT SYSTEM PAGE NUMBER: 453
PRINT DATE: 12/30/2024 SLD COUNTY/SR - ANNUAL PRINT COUNTY: ERIE

DIR: B TOTAL LEN: 4.158 MI. DIST: 01-2 SR: 4002
LEFT MUN: GIRARD T RIGHT MUN: GIRARD T

009886 FT

009886 FT 2 0 25020 0 00 0126+35
5 0050/0000 LENGTH(AH 2133 BK 2617)

007269 FT

007269 FT 2 0 25020 0 00 0099+98
5 0040/0000 LENGTH(AH 2617 BK 2537)

004732 FT

004732 FT 2 0 25020 0 00 0074+61
NC MIDDLE RD
5 0030/0000 LENGTH(AH 2537 BK 2317)

NURSERY RD
(T980)

0020/1553

== ==

0020/1553 HAGGERTY ST
(T980)

GIRARD
LAKE CITY B

0020/0286
002415 FT

-- --

002415 FT 2 0 25020 0 00 0051+40
MECHANIC ST
(T374)

-- ==

GIRARD
LAKE CITY B
5 0020/0000 LENGTH(AH 2317 BK 2415)

000000 FT

000000 FT 2 0 25020 0 00 0027+31
RICE AV
(SR0018 SEG 0300/0000)

NC MA MARTIN AV
INTER-BK (BORO)

RICE AV
(SR0018 SEG 0300/0000) 0010/0000

==

MFC BEGIN = D
5 0010/0000 LENGTH(AH 2415 BK 0000)

EXTRACT DATE: 12/28/2024 ROADWAY MANAGEMENT SYSTEM PAGE NUMBER: 452
PRINT DATE: 12/30/2024 SLD COUNTY/SR - ANNUAL PRINT COUNTY: ERIE
DIR: B TOTAL LEN: .000 MI. DIST: 01-2 SR: 4001
LEFT MUN: SPRINGFIELD T RIGHT MUN: SPRINGFIELD T

000000 FT



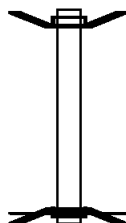
000000 FT
7010/0000 LENGTH(AH 3568 BK 0000)

EXTRACT DATE: 12/28/2024 ROADWAY MANAGEMENT SYSTEM PAGE NUMBER: 451
PRINT DATE: 12/30/2024 SLD COUNTY/SR - ANNUAL PRINT COUNTY: ERIE

DIR: B TOTAL LEN: .039 MI. DIST: 01-2 SR: 3107
LEFT MUN: SPRINGFIELD T RIGHT MUN: SPRINGFIELD T

000205 FT

000000 FT

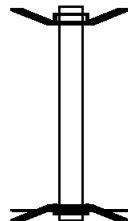


000205 FT BMS EN 25/3107/0010/0000
INTER-AHD MCKEE RD
0010/0205 (T338)
000000 FT 0 00000 0 0 0000+00
NC MCKEE RD
INTER-BK MCKEE RD
(T338)
SR 0090 EB
BMS BG 25/3107/0010/0000
MFC BEGIN = E
0010/0000 LENGTH(AH 0205 BK 0000)

EXTRACT DATE: 12/28/2024 ROADWAY MANAGEMENT SYSTEM PAGE NUMBER: 450
PRINT DATE: 12/30/2024 SLD COUNTY/SR - ANNUAL PRINT COUNTY: ERIE
DIR: B TOTAL LEN: .039 MI. DIST: 01-2 SR: 3105
LEFT MUN: GIRARD T RIGHT MUN: GIRARD T

000205 FT

000000 FT

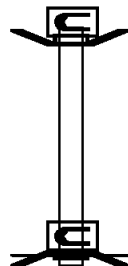


000205 FT BMS EN 25/3105/0010/0000
INTER-AHD BECKMAN RD
0010/0205 (T547)
000000 FT 0 0 00000 0 00 0000+00
NC BECKMAN RD
INTER-BK BECKMAN RD
(T547)
SR 0090 EB
BMS BG 25/3105/0010/0000
MFC BEGIN = E
0010/0000 LENGTH(AH 0205 BK 0000)

EXTRACT DATE: 12/28/2024 ROADWAY MANAGEMENT SYSTEM PAGE NUMBER: 449
 PRINT DATE: 12/30/2024 SLD COUNTY/SR - ANNUAL PRINT COUNTY: ERIE
 DIR: B TOTAL LEN: .054 MI. DIST: 01-2 SR: 3103
 LEFT MUN: SPRINGFIELD T RIGHT MUN: SPRINGFIELD T

000283 FT

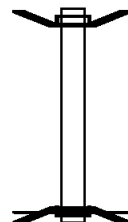
000000 FT



000283 FT BMS EN 25/3103/0010/0000
 INTER-AHD SANFORD RD
 (T447)
 0010/0283
 000000 FT 0 0 00000 0 00 0000+00
 NC SANFORD RD
 INTER-BK SANFORD RD
 (T447)
 BRIDGE CLOSED
 SR 0090 EB
 BMSBG 25/3103/0010/0000
 MFC BEGIN = E
 0010/0000 LENGTH(AH 0283 BK 0000)

EXTRACT DATE: 12/28/2024 ROADWAY MANAGEMENT SYSTEM PAGE NUMBER: 448
 PRINT DATE: 12/30/2024 SLD COUNTY/SR - ANNUAL PRINT COUNTY: ERIE
 DIR: B TOTAL LEN: .036 MI. DIST: 01-2 SR: 3102
 LEFT MUN: SPRINGFIELD T RIGHT MUN: SPRINGFIELD T

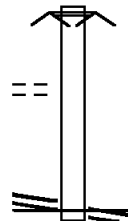
000191 FT
 000000 FT



000191 FT BMS EN 25/3102/0010/0000
 INTER-AHD HUNTLEY RD
 0010/0191 (T320)
 000000 FT 0 0 00000 0 00 0000+00
 NC HUNTLEY RD
 INTER-BK HUNTLEY RD
 (T320)
 SR 0090 EB
 BMS BG 25/3102/0010/0000
 MFC BEGIN = E
 0010/0000 LENGTH(AH 0191 BK 0000)

EXTRACT DATE: 12/28/2024 ROADWAY MANAGEMENT SYSTEM PAGE NUMBER: 447
PRINT DATE: 12/30/2024 SLD COUNTY/SR - ANNUAL PRINT COUNTY: ERIE
DIR: B TOTAL LEN: .171 MI. DIST: 01-2 SR: 3033
LEFT MUN: GIRARD T RIGHT MUN: GIRARD T

000903 FT
FOR SR 3015 AND 3033
(CONN) 0010/0233
0 0 00000 0 00 0000+00 000000 FT
OLD LEXINGTON RD
(SR3015 SEG 0050/0318) 0010/0000



000903 FT END OF SR 3033
0010/0903 ROAD CLOSED AHEAD
NC OLD LEXINGTON RD
000000 FT OLD LEXINGTON RD
(SR3015 SEG 0050/0318)
MFC BEGIN = E
0010/0000 LENGTH(AH 0903 BK 0000)

EXTRACT DATE: 12/28/2024 ROADWAY MANAGEMENT SYSTEM PAGE NUMBER: 446
PRINT DATE: 12/30/2024 SLD COUNTY/SR - ANNUAL PRINT COUNTY: ERIE

DIR: B TOTAL LEN: 1.210 MI. DIST: 01-2 SR: 3031
LEFT MUN: PLATEA B RIGHT MUN: PLATEA B

COLE SPRING RD
(BORO)

006387 FT

0030/1042

004739 FT

002169 FT

000000 FT

006387 FT
INTER-AHD CREEK RD
0030/1648 (T390)

004739 FT 2 0 25014 0 00 0046+60
PLATZ RD
(BORO)

0030/0000 LENGTH (AH 1648 BK 2570)
LC FOR PLATZ RD
0020/2443 (CONN)

0020/0023 BMS EN 25/3031/0020/0000
002169 FT 2 0 25014 0 00 0021+67
HALLS RUN

0020/0000 BMSBG 25/3031/0020/0000
LENGTH (AH 2570 BK 2169)

0010/0636 MAIDEN LN
(BORO)

000000 FT 2 0 25014 0 00 0000+00
NC PEACH ST

MEADVILLE RD
(SRO018 SEG 0180/1146)
MFC BEGIN = E
0010/0000 LENGTH (AH 2169 BK 0000)

EXTRACT DATE: 12/28/2024 ROADWAY MANAGEMENT SYSTEM PAGE NUMBER: 445
PRINT DATE: 12/30/2024 SLD COUNTY/SR - ANNUAL PRINT COUNTY: ERIE
DIR: B TOTAL LEN: .000 MI. DIST: 01-2 SR: 3030
LEFT MUN: ELK CREEK T RIGHT MUN: ELK CREEK T

000000 FT



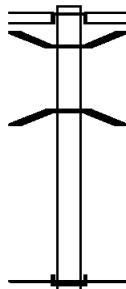
000000 FT
7010/0000 LENGTH(AH 0100 BK 0000)

EXTRACT DATE: 12/28/2024 ROADWAY MANAGEMENT SYSTEM PAGE NUMBER: 444
PRINT DATE: 12/30/2024 SLD COUNTY/SR - ANNUAL PRINT COUNTY: ERIE

DIR: B TOTAL LEN: .124 MI. DIST: 01-2 SR: 3029
LEFT MUN: ELK CREEK T RIGHT MUN: ELK CREEK T

000657 FT

000000 FT



000657 FT
INTER-AHD WEST RD
(T378)
WELLSBURG PONT RD
0010/0657 (SR3017 SEG 0020/0000)
0010/0349 BMSSEN 25/3029/0010/0346
2 0 25009 1 00 0000+00
TEMPLE RUN
0010/0325 BMSBG 25/3029/0010/0346
000000 FT 2 0 25009 1 00 0000+00
NC HICKERNELL RD
INTER-BK HICKERNELL RD
(SR4013 SEG 0130/2987)
MFC BEGIN = D
BK-CRAWFORD (20)
0010/0000 LENGTH(AH 0657 BK 0000)

EXTRACT DATE: 12/28/2024 ROADWAY MANAGEMENT SYSTEM PAGE NUMBER: 443
PRINT DATE: 12/30/2024 SLD COUNTY/SR - ANNUAL PRINT COUNTY: ERIE
DIR: B TOTAL LEN: .000 MI. DIST: 01-2 SR: 3028
LEFT MUN: WATERFORD T RIGHT MUN: WATERFORD T

























000000 FT



000000 FT
7010/0000 LENGTH(AH 4098 BK 0000)

EXTRACT DATE: 12/28/2024 ROADWAY MANAGEMENT SYSTEM PAGE NUMBER: 442
PRINT DATE: 12/30/2024 SLD COUNTY/SR - ANNUAL PRINT COUNTY: ERIE

DIR: B TOTAL LEN: .000 MI. DIST: 01-2 SR: 3027
LEFT MUN: WATERFORD T RIGHT MUN: WATERFORD T

000000 FT		000000 FT	
000000 FT		7140/0000	LENGTH(AH 2251 BK 2137)
000000 FT		000000 FT	
000000 FT		7130/0000	LENGTH(AH 2137 BK 2903)
000000 FT		000000 FT	
000000 FT		7120/0000	LENGTH(AH 2903 BK 3574)
000000 FT		000000 FT	
000000 FT		7110/0000	LENGTH(AH 3574 BK 1981)
000000 FT		000000 FT	
000000 FT		7100/0000	LENGTH(AH 1981 BK 2732)
000000 FT		000000 FT	
000000 FT		7090/0000	LENGTH(AH 2732 BK 2494)
000000 FT		000000 FT	
000000 FT		7080/0000	LENGTH(AH 2494 BK 2542)
000000 FT		000000 FT	
000000 FT		7070/0000	LENGTH(AH 2542 BK 1805)
000000 FT		000000 FT	
000000 FT		7060/0000	LENGTH(AH 1805 BK 1909)
000000 FT		000000 FT	
000000 FT		7050/0000	LENGTH(AH 1909 BK 3764)
000000 FT		000000 FT	
000000 FT		7040/0000	LENGTH(AH 3764 BK 2416)
000000 FT		000000 FT	
000000 FT		7030/0000	LENGTH(AH 2416 BK 2583)
000000 FT		000000 FT	
000000 FT		7020/0000	LENGTH(AH 2583 BK 2462)
000000 FT		000000 FT	
000000 FT		7010/0000	LENGTH(AH 2462 BK 0000)

EXTRACT DATE: 12/28/2024 ROADWAY MANAGEMENT SYSTEM PAGE NUMBER: 441
PRINT DATE: 12/30/2024 SLD COUNTY/SR - ANNUAL PRINT COUNTY: ERIE
DIR: B TOTAL LEN: .000 MI. DIST: 01-2 SR: 3026
LEFT MUN: WATERFORD T RIGHT MUN: WATERFORD T

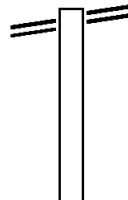
000000 FT
000000 FT



000000 FT
7014/0000 LENGTH(AH 0100 BK 0100)
000000 FT
7008/0000 LENGTH(AH 0100 BK 0000)

EXTRACT DATE: 12/28/2024 ROADWAY MANAGEMENT SYSTEM PAGE NUMBER: 440
PRINT DATE: 12/30/2024 SLD COUNTY/SR - ANNUAL PRINT COUNTY: ERIE
DIR: B TOTAL LEN: 11.130 MI. DIST: 01-2 SR: 3025
LEFT MUN: WATERFORD T RIGHT MUN: WATERFORD T

WATERFORD RD 058768 FT
(SR0019 SEG 0220/0000) 0250/2601



058768 FT WATERFORD RD
0250/2601 (SR0019 SEG 0220/0000)

EXTRACT DATE: 12/28/2024 ROADWAY MANAGEMENT SYSTEM PAGE NUMBER: 439
PRINT DATE: 12/30/2024 SLD COUNTY/SR - ANNUAL PRINT COUNTY: ERIE

DIR: B TOTAL LEN: 11.130 MI. DIST: 01-2 SR: 3025
LEFT MUN: WATERFORD T RIGHT MUN: WATERFORD T

056167 FT

056167 FT 2 0 25032 0 00 0499+42
S 0250/0000 LENGTH(AH 2601 BK 2287)

2 0 25032 0 00 0476+23 053880 FT
WELCH RD
(T551) 0240/0000

053880 FT
S 0240/0000 LENGTH(AH 2287 BK 2430)

051450 FT
GREENLEE RD
(SR4013 SEG 0010/0000) 0230/0000

0230/0805 WATERFORD
MCKEAN T
051450 FT 2 0 25032 0 00 0451+93
GREENLEE RD
(T549)
S 0230/0000 LENGTH(AH 2430 BK 2300)
0220/2157 BMS EN 25/3025/0220/2147
2 0 25032 0 00 0450+90
ELK CREEK
0220/2147 BMSBG 25/3025/0220/2147

0220/0529
SOUTH HILL RD
(T519) 049150 FT

0220/0529 LANE RD
(T520)
049150 FT 2 0 25032 0 00 0428+94
TAMARACK RD
(T556)
S 0220/0000 LENGTH(AH 2300 BK 3530)

2 0 25032 0 00 0393+75 045620 FT
QUANCE RD
(T521) 0210/0000

045620 FT
S 0210/0000 LENGTH(AH 3530 BK 2721)

EXTRACT DATE: 12/28/2024 ROADWAY MANAGEMENT SYSTEM PAGE NUMBER: 438
PRINT DATE: 12/30/2024 SLD COUNTY/SR - ANNUAL PRINT COUNTY: ERIE

DIR: B TOTAL LEN: 11.130 MI. DIST: 01-2 SR: 3025
LEFT MUN: MCKEAN T RIGHT MUN: MCKEAN T

		--		0200/0714	MCKEAN WATERFORD T	
	042899 FT			042899 FT	2 0 25032 0 00 0366+61	
				5 0200/0000	LENGTH(AH 2721 BK 1196)	
STANCLIFF RD (T481)	0190/0585	=		041703 FT	2 0 25032 0 00 0354+39	
	041703 FT				BAGDAD RD (T479)	
				5 0190/0000	LENGTH(AH 1196 BK 3101)	
					TROUT RUN STRUCTURE LENGTH 12 FT	
				0180/2897	BMSID 25/3025/0180/2897	
2 0 25032 0 00 0323+57 038602 FT				038602 FT	WOODS RD (T477)	
MCLAUGHLIN RD (T483)	0180/0000	=	=	5 0180/0000	LENGTH(AH 3101 BK 3501)	
	035101 FT			035101 FT	2 0 25032 0 00 0288+40	
					SEDGWICK RD (T455)	
				5 0170/0000	LENGTH(AH 3501 BK 1860)	
	033241 FT			033241 FT	2 0 25032 0 00 0269+74	

DIST: 01-2 SR: 3025
RIGHT MUN: WATERFORD T

EXTRACT DATE: 12/28/2024 ROADWAY MANAGEMENT SYSTEM PAGE NUMBER: 436
PRINT DATE: 12/30/2024 SLD COUNTY/SR - ANNUAL PRINT COUNTY: ERIE

DIR: B TOTAL LEN: 11.130 MI. DIST: 01-2 SR: 3025
LEFT MUN: WASHINGTON T RIGHT MUN: WASHINGTON T

	019585 FT	==	0100/0599 (T406)	
			019585 FT 2 0 25032 0 00 0134+97	
			5 0100/0000 LENGTH(AH 3061 BK 0573)	
			0090/0455 BMSSEN 25/3025/0090/0412	
			2 0 25032 0 00 0132+44	
			LT. CONNE. CK.	
	019012 FT		0090/0412 BMSBG 25/3025/0090/0412	
			019012 FT 2 0 25032 0 00 0128+32	
			5 0090/0000 LENGTH(AH 0573 BK 3298)	
			0080/1724 BMSSEN 25/3025/0080/1650	
			2 0 25032 0 00 0111+68	
			LITTLE CONNEAUTECK	
			0080/1650 BMSBG 25/3025/0080/1650	
	015714 FT		015714 FT 2 0 25032 0 00 0095+21	
			NC SHARP RD	
PLUM ST			DRAKE TOWN RD	
(SR3006 SEG 0510/0000)	0080/0000	==	(SR3006 SEG 0510/0000)	
			5 0080/0000 LENGTH(AH 3298 BK 1580)	
	014134 FT		014134 FT 2 0 25032 0 00 0079+39	
			5 0070/0000 LENGTH(AH 1580 BK 1973)	
	012161 FT		012161 FT 2 0 25032 0 00 0059+66	
			CONNEAUTECK RD	
			(T307)	
RICE RD		==	5 0060/0000 LENGTH(AH 1973 BK 1955)	
(T345)	0050/1855	==		
	010206 FT		010206 FT 2 0 25032 0 00 0040+20	
			5 0050/0000 LENGTH(AH 1955 BK 2702)	

EXTRACT DATE: 12/28/2024 ROADWAY MANAGEMENT SYSTEM PAGE NUMBER: 435
PRINT DATE: 12/30/2024 SLD COUNTY/SR - ANNUAL PRINT COUNTY: ERIE

DIR: B TOTAL LEN: 11.130 MI. DIST: 01-2 SR: 3025
LEFT MUN: WASHINGTON T RIGHT MUN: WASHINGTON T

007504 FT

007504 FT 2 0 25032 0 00 0012+95
[S] 0040/0000 LENGTH(AH 2702 BK 1295)
0030/0813 BMSSEN 25/3025/0030/0793
2 0 25032 0 00 0007+93
CUMMINGS CREEK
0030/0793 BMSBG 25/3025/0030/0793
0030/0603 BMSSEN 25/3025/0030/0583
2 0 25032 0 00 0005+82
BR. CONNEAUTTEE CK.
0030/0583 BMSBG 25/3025/0030/0583
006209 FT 2 0 25032 0 00 0000+00
NC OL D RTE 86
KINTER HILL RD
(SR3022 SEG 0080/0000)
MFC BEGIN = D
[S] 0030/0000 LENGTH(AH 1295 BK 3203)

003006 FT

003006 FT 2 0 25104 0 00 0030+28
[S] 0020/0000 LENGTH(AH 3203 BK 3006)

000000 FT

000000 FT 2 0 25104 0 00 0000+00
NC MT PLEASANT RD
INTER-BK CRAWFORD COUNTY
(TWP)
MFC BEGIN = E
[S] 0010/0000 LENGTH(AH 3006 BK 0000)

EXTRACT DATE: 12/28/2024 ROADWAY MANAGEMENT SYSTEM PAGE NUMBER: 434
PRINT DATE: 12/30/2024 SLD COUNTY/SR - ANNUAL PRINT COUNTY: ERIE
DIR: B TOTAL LEN: .000 MI. DIST: 01-2 SR: 3024
LEFT MUN: FRANKLIN T RIGHT MUN: FRANKLIN T

000000 FT



000000 FT
7010/0000 LENGTH(AH 1928 BK 0000)

EXTRACT DATE: 12/28/2024 ROADWAY MANAGEMENT SYSTEM PAGE NUMBER: 433
PRINT DATE: 12/30/2024 SLD COUNTY/SR - ANNUAL PRINT COUNTY: ERIE

DIR: B TOTAL LEN: 1.979 MI. DIST: 01-2 SR: 3023
LEFT MUN: FRANKLIN T RIGHT MUN: FRANKLIN T

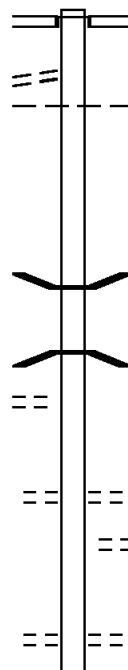
FRY RD
(T448)

010451 FT

0040/3239

PINOAK DR
(T971)

0040/0546
006744 FT



010451 FT
INTER-AHD FRY RD
(T448)
CRANE RD
0040/3707 (SR3008 SEG 0210/0000)

NC FRY RD
FRANKLIN
0040/3231 WASHINGTON T

0040/0873 BMS EN 25/3023/0040/0861
2 0 25125 0 00 0077+96
BR OF SHENANGO CREEK
0040/0861 BMSBG 25/3023/0040/0861

006744 FT 2 0 25125 0 00 0069+40
PONDEROSA RD
(T973)
5 0040/0000 LENGTH (AH 3707 BK 3081)
WOODS DR
0030/2517 (T611)

0030/1600 BRIARCLIFF DR
(T975)

EXTRACT DATE: 12/28/2024 ROADWAY MANAGEMENT SYSTEM PAGE NUMBER: 432
PRINT DATE: 12/30/2024 SLD COUNTY/SR - ANNUAL PRINT COUNTY: ERIE

DIR: B TOTAL LEN: 1.979 MI. DIST: 01-2 SR: 3023
LEFT MUN: WASHINGTON T RIGHT MUN: WASHINGTON T

			LAY DR (T460)
			WALTERS AV (T981)
003663 FT	==	0030/0246	2 0 25 125 0 00 0037+97
		003663 FT	LINDEN AV (T978)
	==	0030/0000	LENGTH (AH 3081 BK 2148)
	==	0020/1798	HAROLD DR (T991)
WEST AV (T977)			
	==		
	==	0020/1499	DECKER DR (T992)
	==	0020/1266	HIGHLAND DR (T995)
	==	0020/0794	GREENVILLE LN (TWP)
	==	0020/0435	BMS EN 25/3023/0020/0415 2 0 25 125 0 00 0021+37
	==	0020/0415	WHIPPLE CK. BMSBG 25/3023/0020/0415
	==	0020/0231	WASHINGTON EDINBORO B
	==	0020/0154	CHERRY ST (T998)
001515 FT	==	001515 FT	2 0 25 125 0 00 0017+12
			WALNUT ST (BORO)
	==	0020/0000	LENGTH (AH 2148 BK 1515)
	==	0010/1277	HICKORY ST (BORO)
EDINBORO ELEM SCHOOL (PRDR)			
	==		
	==	0010/1032	MAPLE ST (BORO)
	==	0010/0719	PINE ST (BORO)
	==	0010/0374	CYPRESS ST (BORO)
	==	0010/0074	FROM 3006/0400 SH (CONN)
000000 FT	==	000000 FT	2 0 25 125 0 00 0000+00
		NC AN	GLING RD
			PLUM ST
			(SR3006 SEG 0390/1344)
			MFC BEGIN = D
		0010/0000	LENGTH (AH 1515 BK 0000)

EXTRACT DATE: 12/28/2024 ROADWAY MANAGEMENT SYSTEM PAGE NUMBER: 431
PRINT DATE: 12/30/2024 SLD COUNTY/SR - ANNUAL PRINT COUNTY: ERIE

DIR: B TOTAL LEN: 5.675 MI. DIST: 01-2 SR: 3022
LEFT MUN: LE BOEUF T RIGHT MUN: LE BOEUF T

029962 FT

029962 FT GRAND ARMY OF THE REP H
0120/2956 (SR0006 SEG 0030/0000)

027006 FT

027006 FT 2 0 25031 0 00 0269+90
S 0120/0000 LENGTH(AH 2956 BK 2549)

2 0 25031 0 00 0244+41 024457 FT
HENNEOUS RD
(T554) 0110/0000

024457 FT LE BOEUF
WASHINGTON T
S 0110/0000 LENGTH(AH 2549 BK 2447)

022010 FT

022010 FT 2 0 25031 0 00 0219+94

EXTRACT DATE: 12/28/2024 ROADWAY MANAGEMENT SYSTEM PAGE NUMBER: 430
PRINT DATE: 12/30/2024 SLD COUNTY/SR - ANNUAL PRINT COUNTY: ERIE

DIR: B TOTAL LEN: 5.675 MI. DIST: 01-2 SR: 3022
LEFT MUN: WASHINGTON T RIGHT MUN: WASHINGTON T

2 0 25031 0 00 0194+35 019451 FT
EDINBORO PLANK RD
(T305) 0090/0000

2 0 25031 0 00 0177+72 017775 FT
OLD ROUTE 86
(SR3025 SEG 0030/0000) 0080/0000

014996 FT

012960 FT

010399 FT

0100/0000 LENGTH(AH 2447 BK 2559)

019451 FT OLD RT 86 RD
(T304)
MFC BEGIN = E
0090/0000 LENGTH(AH 2559 BK 1676)

0080/0737 BMS EN 25/3022/0080/0613
2 0 25031 0 00 0183+85
LT. CONNE. CK.
0080/0613 BMSBG 25/3022/0080/0613

017775 FT MT PLEASANT RD
(SR3025 SEG 0030/0000)
0080/0000 LENGTH(AH 1676 BK 2779)

014996 FT 2 0 25031 0 00 0149+71
0070/0000 LENGTH(AH 2779 BK 2036)

012960 FT 2 0 25031 0 00 0129+63
0060/0000 LENGTH(AH 2036 BK 2561)

010399 FT 2 0 25031 0 00 0104+02
KLINE RD
(T540)
0050/0000 LENGTH(AH 2561 BK 2456)

EXTRACT DATE: 12/28/2024 ROADWAY MANAGEMENT SYSTEM PAGE NUMBER: 429
PRINT DATE: 12/30/2024 SLD COUNTY/SR - ANNUAL PRINT COUNTY: ERIE

DIR: B TOTAL LEN: 5.675 MI. DIST: 01-2 SR: 3022
LEFT MUN: WASHINGTON T RIGHT MUN: WASHINGTON T

HOMESTEAD LN
(PRDR)

0040/0326
007943 FT

==

007943 FT 2 0 25031 0 00 0079+46
S 0040/0000 LENGTH(AH 2456 BK 2608)

005335 FT

005335 FT 2 0 25031 0 00 0053+35
ARNEMAN RD

==

S 0030/0000 LENGTH(AH 2608 BK 3223)

002112 FT

002112 FT 2 0 25031 0 00 0021+22
PERRY LN

== ==

S 0020/0000 LENGTH(AH 3223 BK 2112)

STONEHAVEN DR
(BORO)

0010/1019

==

0010/0486 BMS EN 25/3022/0010/0458
2 0 25031 0 00 0004+61
DARROWS CK.
0010/0458 BMSBG 25/3022/0010/0458
000000 FT 2 0 25031 0 00 0000+00
CAMBRIDGE SPRINGS RD
(SR0699 SEG 0020/2202)

000000 FT

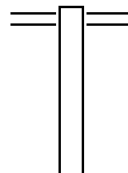
NC KI INTER HILL RD
INTER-BK KINTER HILL RD
(T319)

CAMBRIDGE SPRINGS RD
(SR0699 SEG 0020/2202) 0010/0000

S 0010/0000 MFC BEGIN = D
LENGTH(AH 2112 BK 0000)

EXTRACT DATE: 12/28/2024 ROADWAY MANAGEMENT SYSTEM PAGE NUMBER: 428
PRINT DATE: 12/30/2024 SLD COUNTY/SR - ANNUAL PRINT COUNTY: ERIE
DIR: B TOTAL LEN: 4.417 MI. DIST: 01-2 SR: 3021
LEFT MUN: MCKEAN T RIGHT MUN: MCKEAN T

023323 FT



023323 FT WEST RD
0100/1879 (SR3020 SEG 0020/0000)

021444 FT

021444 FT 2 0 25015 0 00 0214+97

DIR: B TOTAL LEN: 4.417 MI.
LEFT MUN: MCKEAN T

DIST: 01-2 SR: 3021
RIGHT MUN: MCKEAN T

0100/0000 LENGTH(AH 1879 BK 2486)

0 1 8 9 5 8 F T

018958 FT 2 0 25015 0 00 0190+11
S 0090/0000 LENGTH(AH 2486 BK 2677)

ELK CK.TR.
STRUCTURE LENGTH 15 FT
0080/1344 BMSID 25/3021/0080/1344

VAN CAMP RD
(T515)
NC PEFFER RD

0 1 6 2 8 1 F T

016281 FT 2 0 25015 0 00 0163+00
NC VAN CAMP RD

VAN CAMP RD
(T515)

0080/0000

0080/0000 MCKEAN FAIRVIEW T LENGTH(AH 2677 BK 2380)

0 1 3 9 0 1 F T

```

013901 FT 2 0 25015 0 00 0139+23
BR ELK CK.
STRUCTURE LENGTH 20 FT
BMSID 25/3021/0070/0000
0070/0000 LENGTH (AH 2380 BK 1934)

```

0 1 1 9 6 7 F T

011967 FT 2 0 25015 0 00 0119+65
0060/0000 LENGTH(AH 1934 BK 1806)

0050/0050 FAIRVIEW
FRANKLIN T

EXTRACT DATE: 12/28/2024 ROADWAY MANAGEMENT SYSTEM PAGE NUMBER: 426
PRINT DATE: 12/30/2024 SLD COUNTY/SR - ANNUAL PRINT COUNTY: ERIE

DIR: B TOTAL LEN: 4.417 MI. DIST: 01-2 SR: 3021
LEFT MUN: FAIRVIEW T RIGHT MUN: FAIRVIEW T

010161 FT

010161 FT 2 0 25015 0 00 0101+24
S 0050/0000 LENGTH(AH 1806 BK 1611)

008550 FT

008550 FT 2 0 25015 0 00 0084+60
S 0040/0000 LENGTH(AH 1611 BK 2283)

006267 FT

006267 FT 2 0 25015 0 00 0062+00

WEST STANCLIFF RD

(T481)

NC EUREKA RD

EUREKA RD

(T434)

S 0030/0000 LENGTH(AH 2283 BK 3300)

GOODBAN RUN

STRUCTURE LENGTH 20 FT

0020/2414 BMSID 25/3021/0020/2414

002967 FT

002967 FT 2 0 25015 0 00 0029+75
S 0020/0000 LENGTH(AH 3300 BK 2967)

000000 FT

000000 FT 2 0 25015 0 00 0000+00

NC STANCLIFF RD

AVONIA RD

(SR0098 SEG 0150/0000)

INTER-BK STANCLIFF RD

(TWP)

MFC BEGIN = E

S 0010/0000 LENGTH(AH 2967 BK 0000)

EXTRACT DATE: 12/28/2024 ROADWAY MANAGEMENT SYSTEM PAGE NUMBER: 425
PRINT DATE: 12/30/2024 SLD COUNTY/SR - ANNUAL PRINT COUNTY: ERIE
DIR: B TOTAL LEN: 3.228 MI. DIST: 01-2 SR: 3020
LEFT MUN: MCKEAN B RIGHT MUN: MCKEAN B

017045 FT

017045 FT MAIN ST

EXTRACT DATE: 12/28/2024 ROADWAY MANAGEMENT SYSTEM PAGE NUMBER: 424
PRINT DATE: 12/30/2024 SLD COUNTY/SR - ANNUAL PRINT COUNTY: ERIE

DIR: B TOTAL LEN: 3.228 MI. DIST: 01-2 SR: 3020
LEFT MUN: MCKEAN B RIGHT MUN: MCKEAN B

MCKEAN ELEMENTARY SCHOO
(BORO) 0070/2369

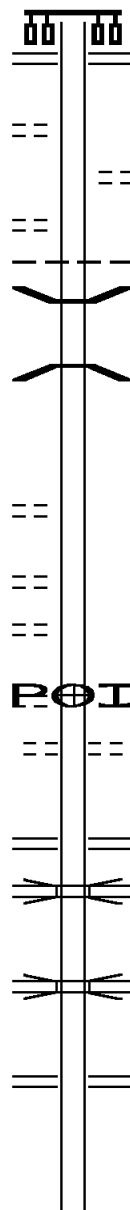
MCKEAN ELEMENTARY SCHOO
(BORO) 0070/2153

2 0 25017 0 00 0138+72 013858 FT
BARON RD
(T462) 0070/0000

WALMER DR
(T461) 0060/2579
WINDSWEPT RD
(T460) 0060/2139

HIGHWAY EQUIPMENT CO
(PRDR) 0060/1450

010614 FT



0070/3187 (SR0699 SEG 0270/0000)

0070/2335 PAULA WY
(BORO)

0070/1850 MCKEAN
0070/1394 MCKEAN T
BMSSEN 25/3020/0070/1365
2 0 25017 0 00 0138+72
LAMSON RUN
0070/1346 BMSBG 25/3020/0070/1365

013858 FT

5 0070/0000 LENGTH(AH 3187 BK 3244)

0060/1450 (APRA) HIGHWAY EQUIPMEN
FRY RD
(T448)

0060/0854 RAMP B RD
(SR8003 SEG 0750/0000)

0060/0538 RAMP A RD
(SR8003 SEG 0010/1055)

0060/0316 OP ID 25/0079/1734/2080
010614 FT 2 0 25017 0 00 0106+39
SR 0079 NB

5 0060/0000 OP ID 25/0079/1735/1883
LENGTH(AH 3244 BK 2533)

RAMP C RD
(SR8003 SEG 0500/0968)

0050/2280 RAMP D RD
(SR8003 SEG 0250/0000)

ELK CK.BR.
STRUCTURE LENGTH 18 FT

EXTRACT DATE: 12/28/2024 ROADWAY MANAGEMENT SYSTEM PAGE NUMBER: 423
PRINT DATE: 12/30/2024 SLD COUNTY/SR - ANNUAL PRINT COUNTY: ERIE

DIR: B TOTAL LEN: 3.228 MI. DIST: 01-2 SR: 3020
LEFT MUN: MCKEAN T RIGHT MUN: MCKEAN T

2 0 25017 0 00 0081+15 008081 FT
RICK RD
(T450) 0050/0000

005284 FT

003458 FT

WILSON RD
(T410)

0020/0054
001155 FT

000000 FT

0050/0902 BMSID 25/3020/0050/0902

008081 FT

0050/0000 LENGTH(AH 2533 BK 2797)

005284 FT 2 0 25017 0 00 0052+96
0040/0000 LENGTH(AH 2797 BK 1826)

003458 FT 2 0 25017 0 00 0034+70
0030/0000 LENGTH(AH 1826 BK 2303)

0020/0181 NEUBERGER RD
(T438)

001155 FT 2 0 25017 0 00 0012+04
PEFFER RD

0020/0000 SEG 0100/1879)
LENGTH(AH 2303 BK 1155)

0010/0335 BMSID 25/3020/0010/0207
2 0 25017 0 00 0000+00

0010/0189 BMSBG 25/3020/0010/0207
000000 FT 2 0 25017 0 00 0000+00

NC WEST RD
STERRETTANIA RD

INTER-BK (SR0832 SEG 0050/0000)
BEAR CREEK RD

(SR4007 SEG 0010/0000)
MFC BEGIN = D

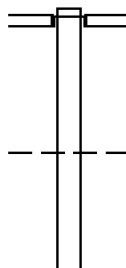
0010/0000 LENGTH(AH 1155 BK 0000)

EXTRACT DATE: 12/28/2024 ROADWAY MANAGEMENT SYSTEM PAGE NUMBER: 422
PRINT DATE: 12/30/2024 SLD COUNTY/SR - ANNUAL PRINT COUNTY: ERIE

DIR: B TOTAL LEN: 2.777 MI. DIST: 01-2 SR: 3019
LEFT MUN: GIRARD T RIGHT MUN: GIRARD T

014665 FT

014665 FT
INTER-AHD STATE RD
(T482)
FRANKLIN CENTER RD
0060/2679 (SR3014 SEG 0060/0000)



011986 FT

0060/1168 GIRARD
ELK CREEK T
011986 FT 2 0 25012 0 00 0119+92
0060/0000 LENGTH(AH 2679 BK 2501)

EXTRACT DATE: 12/28/2024 ROADWAY MANAGEMENT SYSTEM PAGE NUMBER: 421
PRINT DATE: 12/30/2024 SLD COUNTY/SR - ANNUAL PRINT COUNTY: ERIE

DIR: B TOTAL LEN: 2.777 MI. DIST: 01-2 SR: 3019
LEFT MUN: ELK CREEK T RIGHT MUN: ELK CREEK T

2 0 25012 0 00 0094+91 009485 FT
FILLINGER RD
(T427) 0050/0000

==

009485 FT
S 0050/0000 LENGTH(AH 2501 BK 2696)

006789 FT

006789 FT 2 0 25012 0 00 0067+71
S 0040/0000 LENGTH(AH 2696 BK 2740)

2 0 25012 0 00 0040+57 004049 FT
BABBITT RD
(T405) 0030/0000

==

004049 FT
S 0030/0000 LENGTH(AH 2740 BK 2030)

002019 FT

002019 FT 2 0 25012 0 00 0020+04
S 0020/0000 LENGTH(AH 2030 BK 2019)

000000 FT

000000 FT 2 0 25012 0 00 0000+00
NC STATE RD

CRANE RD
(SR3008 SEG 0090/0000)

INTER-BK STATE RD
(T382)

MFC BEGIN = E

S 0010/0000 LENGTH(AH 2019 BK 0000)

EXTRACT DATE: 12/28/2024 ROADWAY MANAGEMENT SYSTEM PAGE NUMBER: 420
PRINT DATE: 12/30/2024 SLD COUNTY/SR - ANNUAL PRINT COUNTY: ERIE

DIR: B TOTAL LEN: 3.805 MI. DIST: 01-2 SR: 3018
LEFT MUN: FAIRVIEW T RIGHT MUN: FAIRVIEW T

020089 FT

020089 FT
INTER-AHD STERRETTANIA RD
(SR0832 SEG 0010/0000)
AVONIA RD
(SR0098 SEG 0210/0000)

018303 FT

018303 FT 2 0 25016 0 00 0220+07
S 0090/0000 LENGTH(AH 1786 BK 2159)

016144 FT

016144 FT 2 0 25016 0 00 0198+27
FRANKLIN RD
(T404)
S 0080/0000 LENGTH(AH 2159 BK 3095)

013049 FT

0070/0715 KEEFER RD
(T406)
013049 FT 2 0 25016 0 00 0167+67
S 0070/0000 LENGTH(AH 3095 BK 1394)

0060/0939

011655 FT

011655 FT 2 0 25016 0 00 0153+46
FAIRVIEW
GIRARD T
S 0060/0000 LENGTH(AH 1394 BK 2750)

0050/1393 BMS EN 25/3018/0050/1078
2 0 25016 0 00 0137+70
SR 90 EB
0050/1193 BMS BG 25/3018/0050/1078

DAGGETT RD
(T397)

LC FOR OLD TANNERY RD

DIR: B	TOTAL LEN: 3.805 MI.	DIST: 01-2	SR: 3018
LEFT MUN: GIRARD T		RIGHT MUN: GIRARD T	
CONN)	0050/0309		
0 25016 0 00 0126+00 008905 FT		008905 FT	
LD TANNERY RD			
T404)	0050/0000	0050/0000 LENGTH(AH 2750 BK 2046)	
0 25016 0 00 0105+81 006859 FT		006859 FT	
MILLER RD			
T396)	0040/0000	0040/0000 LENGTH(AH 2046 BK 1454)	
		BECKMAN RD	
		0030/1017 (T547)	
		0030/0760 GILMORE RD	
		(T546)	
	005405 FT	005405 FT	
		0030/0000 LENGTH(AH 1454 BK 2379)	
		BRANDY RUN	
		STRUCTURE LENGTH 21 FT	
		BMSID 25/3018/0020/1179	
		TOWNSHIP 0467 RT	
		0020/1194 (T467)	
		0020/1101	
	003026 FT	003026 FT	
		2 0 25016 0 00 0067+64	
		TOWNSHIP 0467 RT	
		(T467)	
		0020/0000 LENGTH(AH 2379 BK 3026)	
GENEVA-MARIE LN			
PRDR)	0010/0103		
	000000 FT	000000 FT	
		2 0 25016 0 00 0037+80	
		NC TANNERY RD	
		LOCUST LN	
		(BORO)	
		INTER-BK WALNUT ST	
		(BORO)	
		MFC BEGIN = D	
		0010/0000 LENGTH(AH 3026 BK 0000)	

EXTRACT DATE: 12/28/2024 ROADWAY MANAGEMENT SYSTEM PAGE NUMBER: 418
PRINT DATE: 12/30/2024 SLD COUNTY/SR - ANNUAL PRINT COUNTY: ERIE

DIR: B TOTAL LEN: 3.602 MI. DIST: 01-2 SR: 3017
LEFT MUN: ELK CREEK T RIGHT MUN: ELK CREEK T

GRANDVIEW ST 019020 FT
(SR0018 SEG 0100/0728) 0090/0593

2 0 25009 1 00 0006+50 018427 FT
RT 6N RD
(SR3006 SEG 0170/1006) 0090/0000

015995 FT

013239 FT

011282 FT

019020 FT
INTER-AHD MEADVILLE RD
0090/0593 (SR0018 SEG 0100/0728)
0090/0241 BMSBN 25/3017/0090/0188
0 0 00000 0 00 0000+00
TEMPLE CK. BR
0090/0188 BMSBG 25/3017/0090/0188
018427 FT RT 6N RD
0090/0000 (SR3006 SEG 0170/1006)
LENGTH(AH 0593 BK 2432)

015995 FT 2 0 25009 0 00 0159+73
0080/0000 LENGTH(AH 2432 BK 2756)

0070/0009 BMSBN 25/3017/0070/0000
013239 FT 2 0 25009 0 00 0132+40
TEMPLE CK. BR
0070/0000 BMSBG 25/3017/0070/0000
LENGTH(AH 2756 BK 1957)

011282 FT 2 0 25009 0 00 0112+83
RESERVOIR RD
(T343)
0060/0000 LENGTH(AH 1957 BK 1896)

EXTRACT DATE: 12/28/2024 ROADWAY MANAGEMENT SYSTEM PAGE NUMBER: 417
PRINT DATE: 12/30/2024 SLD COUNTY/SR - ANNUAL PRINT COUNTY: ERIE

DIR: B TOTAL LEN: 3.602 MI. DIST: 01-2 SR: 3017
LEFT MUN: ELK CREEK T RIGHT MUN: ELK CREEK T

	009386 FT		0050/0033 BMS EN 25/3017/0050/0000 009386 FT 2 0 25009 0 00 0094+19 TEMPLE CREEK BMSBG 25/3017/0050/0000 5 0050/0000 LENGTH(AH 1896 BK 2009)
WHITTAKER RD (T998)	0040/0032 007377 FT	=	007377 FT 2 0 25009 0 00 0073+90 5 0040/0000 LENGTH(AH 2009 BK 2940)
2 0 25009 0 00 0044+25 004437 FT MOSES RD (T307)	0030/0000	=	004437 FT 5 0030/0000 LENGTH(AH 2940 BK 2729)
	001708 FT		0020/1209 BMS EN 25/3017/0020/1184 2 0 25009 0 00 0028+89 TEMPLE CK. 0020/1184 BMSBG 25/3017/0020/1184
HICKERNELL RD (SR3029 SEG 0010/0657)	0020/0000	=	001708 FT 2 0 25009 0 00 0017+05 WEST RD (T378) 5 0020/0000 LENGTH(AH 2729 BK 1708)
	000000 FT	=	0010/0830 PAGEVILLE RD (TBK) (T314) 000000 FT 2 0 25009 0 00 0000+00 NC PONT RD INTER-BK PONT RD (SR4022 SEG 0010/0000) MFC BEGIN = D BK-CRAWFORD (20) 5 0010/0000 LENGTH(AH 1708 BK 0000)

EXTRACT DATE: 12/28/2024 ROADWAY MANAGEMENT SYSTEM PAGE NUMBER: 416
PRINT DATE: 12/30/2024 SLD COUNTY/SR - ANNUAL PRINT COUNTY: ERIE

DIR: B TOTAL LEN: 4.949 MI. DIST: 01-2 SR: 3015
LEFT MUN: GIRARD T RIGHT MUN: GIRARD T

026131 FT
SR 0018 SH
(SR0018 SEG 0240/0000) 0100/2495

023636 FT

LC FOR PIEPER RD
(CONN)
2 0 25005 0 02 0213+15 0090/0088
PIEPER RD 021112 FT
(T364) 0090/0000

026131 FT
INTER-AHD ALBION RD
(T478)
SR 0018 SH
0100/2495 (SR0018 SEG 0240/0000)
0100/2333 FOR SR 0018 AND 3015
(CONN)

023636 FT 2 0 25005 0 02 0237+37
DRURY RD
(T507)
5 0100/0000 LENGTH(AH 2495 BK 2524)

021112 FT
5 0090/0000 LENGTH(AH 2524 BK 1793)

EXTRACT DATE: 12/28/2024 ROADWAY MANAGEMENT SYSTEM PAGE NUMBER: 415
PRINT DATE: 12/30/2024 SLD COUNTY/SR - ANNUAL PRINT COUNTY: ERIE

DIR: B TOTAL LEN: 4.949 MI. DIST: 01-2 SR: 3015
LEFT MUN: GIRARD T RIGHT MUN: GIRARD T

CROSS STATION RD
(T505)

019319 FT

0080/0000

==

019319 FT 2 0 25005 0 02 0195+47

CROSS STATION RD
(T505)
LENGTH(AH 1793 BK 3044)

016275 FT

016275 FT 2 0 25005 0 02 0165+27
LENGTH(AH 3044 BK 2428)

013847 FT

013847 FT 2 0 25005 0 01 0140+48
CROOKED CK.
STRUCTURE LENGTH 30 FT
BMSID 25/3015/0060/0000
LENGTH(AH 2428 BK 3003)

SPRINGFIELD RD
(T477)

0050/1550

==

0050/1335 BMSID 25/3015/0050/1100
2 0 25005 0 00 0118+92
I - 90 EB
0050/1133 BMSBG 25/3015/0050/1100

010844 FT

0050/0513 FOR SR 3015 AND 3033
(CONN)
OLD LEXINGTON RD
0050/0318 (SR3033 SEG 0010/0000)
010844 FT 2 0 25005 0 00 0108+80
SPRINGFIELD RD
(T477)
LENGTH(AH 3003 BK 2185)

GLOSKEY RD

EXTRACT DATE: 12/28/2024 ROADWAY MANAGEMENT SYSTEM PAGE NUMBER: 414
PRINT DATE: 12/30/2024 SLD COUNTY/SR - ANNUAL PRINT COUNTY: ERIE

DIR: B TOTAL LEN: 4.949 MI. DIST: 01-2 SR: 3015
LEFT MUN: GIRARD T RIGHT MUN: GIRARD T

2 0 25005 0 00 0086+61 008659 FT
NEIGER RD
(T475) 0040/0000

0040/1024 (T360)

008659 FT

0040/0000 LENGTH(AH 2185 BK 2425)

006234 FT

0030/0619 BMSBN 25/3015/0030/0609
2 0 25005 0 00 0068+39

0030/0609 CROOKED CK. BR.
BMSBG 25/3015/0030/0609

006234 FT 2 0 25005 0 00 0062+30
0030/0000 LENGTH(AH 2425 BK 3641)
GIRARD
0020/3607 CONNEAUT T

002593 FT

002593 FT 2 0 25005 0 00 0025+79
BOWMANTOWN RD
(T421)

0020/0000 LENGTH(AH 3641 BK 2593)
BESSEMER AND LAKE ERIE
0010/2484 OVERPASS IS RR X-ING

000000 FT

000000 FT 2 0 25005 0 00 0000+00
NC LE XINGTON RD
ALBION RD
(SR3013 SEG 0070/0000)
MFC BEGIN = D

0010/0000 LENGTH(AH 2593 BK 0000)

EXTRACT DATE: 12/28/2024 ROADWAY MANAGEMENT SYSTEM PAGE NUMBER: 413
PRINT DATE: 12/30/2024 SLD COUNTY/SR - ANNUAL PRINT COUNTY: ERIE
DIR: B TOTAL LEN: 18.680 MI. DIST: 01-2 SR: 3014
LEFT MUN: WATERFORD B RIGHT MUN: WATERFORD B

DIR: B TOTAL LEN: 18.680 MI.
LEFT MUN: WATERFORD B

DIST: 01-2 SR: 3014
RIGHT MUN: WATERFORD B

WALNUT ST
(SR2006 SEG 0010/0000) 0380/1573

095917 FT

CIRCUIT DR
(T485)

0370/0047
094650 FT

092306 FT

INTER-AHD THIRD ST
(SR2006 SEG 0010/1125)

0380/2716 THIRD ST
(SR2006 SEG 0010/1125)

NC CHERRY ST
CHERRY ST

0380/2549 (BORO)
HIGH ST

0380/2131 (SR0019 SEG 0110/0000)

WALNUT ST
(BORO)
NC SOUTH PARK RO

NC WALNUT ST

0380/0840 HAZEL ST
(BORO)

0380/0125 WEST ST
(BORO)

0380/0078 BMSBN 25/3014/0380/0000
095917 FT 2 0 25013 0 01 0964+04

NC PARK RO
TROUT RUN

0380/0000 BMSBG 25/3014/0380/0000
LENGTH(AH 2716 BK 1267)

0370/0054 CIRCUIT DR
(T485)

094650 FT 2 0 25013 0 01 0951+37
WATERFORD

0370/0000 WATERFORD T
LENGTH(AH 1267 BK 2344)

0360/1733 BMSBN 25/3014/0360/1750
2 0 25013 0 01 0926+97

0360/1719 LT. LEBOEUF
BMSBG 25/3014/0360/1750

092306 FT 2 0 25013 0 01 0926+97
0360/0000 LENGTH(AH 2344 BK 2039)

EXTRACT DATE: 12/28/2024 ROADWAY MANAGEMENT SYSTEM PAGE NUMBER: 411
PRINT DATE: 12/30/2024 SLD COUNTY/SR - ANNUAL PRINT COUNTY: ERIE

DIR: B TOTAL LEN: 18.680 MI. DIST: 01-2 SR: 3014
LEFT MUN: WATERFORD T RIGHT MUN: WATERFORD T

2 0 25013 0 01 0906+98 090267 FT
TRASK RD
(T564) 0350/0000

==

090267 FT

5 0350/0000 LENGTH(AH 2039 BK 2009)
0340/1591 PLANK RD (TBK)
(T303)

088258 FT

5 088258 FT 2 0 25013 0 01 0882+98
0340/0000 LENGTH(AH 2009 BK 2861)

085397 FT

==

085397 FT 2 0 25013 0 01 0856+37
SWAILES RD
(T554)

5 0330/0000 LENGTH(AH 2861 BK 2820)

082577 FT

==

082577 FT 2 0 25013 0 01 0828+21
SMEDLEY RD
(T550)

5 0320/0000 LENGTH(AH 2820 BK 2784)

079793 FT

5 079793 FT 2 0 25013 0 01 0800+34
0310/0000 LENGTH(AH 2784 BK 2598)

EXTRACT DATE: 12/28/2024 ROADWAY MANAGEMENT SYSTEM PAGE NUMBER: 410
PRINT DATE: 12/30/2024 SLD COUNTY/SR - ANNUAL PRINT COUNTY: ERIE

DIR: B TOTAL LEN: 18.680 MI. DIST: 01-2 SR: 3014
LEFT MUN: WATERFORD T RIGHT MUN: WATERFORD T

077195 FT		077195 FT	2 0 25013 0 01 0774+36 SHARP RD (SR3025 SEG 0150/0000) LENGTH(AH 2598 BK 2965)
	==		
2 0 25013 0 01 0744+77 074230 FT MARTIN RD (T544)		074230 FT	
0290/0000	==	0290/0000	LENGTH(AH 2965 BK 2944)
	--		
WATERFORD WASHINGTON T		0280/2240	WATERFORD WASHINGTON T
0280/1528	--		
071286 FT		071286 FT	2 0 25013 0 01 0714+97 DRAKETOWN RD (T522)
	==	0280/0000	LENGTH(AH 2944 BK 2091)
COMER RD (T524)			
0270/1760	==		
		0270/0067	BMS EN 25/3014/0270/0000 0 0 00000 0 00 0000+00 LT. CONN. CK.
069195 FT		0270/0007	BMS BG 25/3014/0270/0000
		069195 FT	2 0 25013 0 01 0694+17
		0270/0000	LENGTH(AH 2091 BK 2906)

EXTRACT DATE: 12/28/2024 ROADWAY MANAGEMENT SYSTEM PAGE NUMBER: 409
PRINT DATE: 12/30/2024 SLD COUNTY/SR - ANNUAL PRINT COUNTY: ERIE

DIR: B TOTAL LEN: 18.680 MI. DIST: 01-2 SR: 3014
LEFT MUN: WASHINGTON T RIGHT MUN: WASHINGTON T

066289 FT

066289 FT 2 0 25013 0 01 0664+84
S 0260/0000 LENGTH(AH 2906 BK 3420)

062869 FT

062869 FT 2 0 25013 0 01 0630+66
HAMILTON RD
T520
S 0250/0000 LENGTH(AH 3420 BK 3063)

059806 FT

059806 FT 2 0 25013 0 01 0599+64
S 0240/0000 LENGTH(AH 3063 BK 3272)

2 0 25013 0 01 0566+90 056534 FT
ERIE ST
(SR0699 SEG 0160/0000)
OLIVER RD
(T512)
0230/0000
056534 FT

0230/0463 BMS EN 25/3014/0230/0433
2 0 25013 0 01 0571+48
ENDINBORO TR
BMSBG 25/3014/0230/0433
INTER-BK ERIE ST
(SR0699 SEG 0160/0000)
S 0230/0000 LTH AH 003272 BK 000100
056534 FT

EXTRACT DATE: 12/28/2024 ROADWAY MANAGEMENT SYSTEM PAGE NUMBER: 408
PRINT DATE: 12/30/2024 SLD COUNTY/SR - ANNUAL PRINT COUNTY: ERIE

DIR: B TOTAL LEN: 18.680 MI. DIST: 01-2 SR: 3014
LEFT MUN: WASHINGTON T RIGHT MUN: WASHINGTON T

OLIVER RD
(T512)

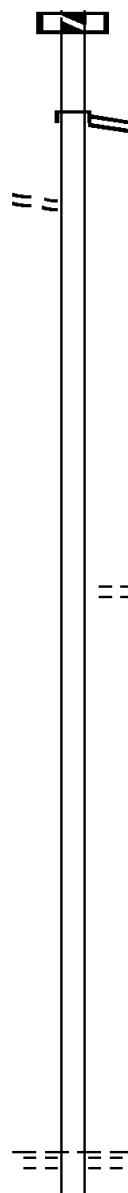
0220/1008

054496 FT

051790 FT

049500 FT

046190 FT



7224/0000 LTH AH 000100 BK 002038
INTER-AHD ERIE ST
(SR0699 SEG 0150/1638)
0220/2038 ERIE ST
(SR0699 SEG 0150/1638)

054496 FT 2 0 25013 0 00 0544+99
S 0220/0000 LENGTH(AH 2038 BK 2706)

051790 FT 2 0 25013 0 00 0517+90
LAY RD
(T460)
S 0210/0000 LENGTH(AH 2706 BK 2290)

049500 FT 2 0 25013 0 00 0494+99
S 0200/0000 LENGTH(AH 2290 BK 3310)

046190 FT 2 0 25013 0 00 0461+89
FRY RD
(T448)
WASHINGTON
FRANKLIN T
S 0190/0000 LENGTH(AH 3310 BK 2868)

EXTRACT DATE: 12/28/2024 ROADWAY MANAGEMENT SYSTEM PAGE NUMBER: 407
PRINT DATE: 12/30/2024 SLD COUNTY/SR - ANNUAL PRINT COUNTY: ERIE

DIR: B TOTAL LEN: 18.680 MI. DIST: 01-2 SR: 3014
LEFT MUN: FRANKLIN T RIGHT MUN: FRANKLIN T

043322 FT

0180/0291 BMS EN 25/3014/0180/0000
043322 FT 2 0 25013 0 00 0433+83
SR 0079 SB
BMSBG 25/3014/0180/0000
5 0180/0000 LENGTH(AH 2868 BK 2647)

040675 FT

040675 FT 2 0 25013 0 00 0406+87
SILVERTHORN RD
(T438)
5 0170/0000 LENGTH(AH 2647 BK 3490)

037185 FT

037185 FT 2 0 25013 0 00 0371+82
FALK RUN
STRUCTURE LENGTH 14 FT
BMSID 25/3014/0160/0000
5 0160/0000 LENGTH(AH 3490 BK 2040)

035145 FT

0150/0703 BMS EN 25/3014/0150/0687
2 0 25013 0 00 0358+43
FALK RUN
0150/0687 BMSBG 25/3014/0150/0687
035145 FT 2 0 25013 0 00 0351+61
EUREKA RD
(T434)
5 0150/0000 LENGTH(AH 2040 BK 2671)

EXTRACT DATE: 12/28/2024 ROADWAY MANAGEMENT SYSTEM PAGE NUMBER: 406
PRINT DATE: 12/30/2024 SLD COUNTY/SR - ANNUAL PRINT COUNTY: ERIE

DIR: B TOTAL LEN: 18.680 MI.
LEFT MUN: FRANKLIN T

DIST: 01-2 SR: 3014
RIGHT MUN: FRANKLIN T

032474 FT

0140/1914 BMSSEN 25/3014/0140/1762
2 0 25013 0 00 0343+91
FALK RUN
0140/1900 BMSBG 25/3014/0140/1762

032474 FT 2 0 25013 0 00 0326+29
5 0140/0000 LENGTH(AH 2671 BK 2933)

029541 FT

029541 FT 2 0 25013 0 00 0295+58
SR 0098 SH
(SR0098 SEG 0120/0000)

5 0130/0000 LENGTH(AH 2933 BK 2592)

026949 FT

026949 FT 2 0 25013 0 00 0269+66
5 0120/0000 LENGTH(AH 2592 BK 2773)

024176 FT

024176 FT 2 0 25013 0 00 0242+03
MOHAWK RD
(T418)

5 0110/0000 LENGTH(AH 2773 BK 3235)

EXTRACT DATE: 12/28/2024 ROADWAY MANAGEMENT SYSTEM PAGE NUMBER: 405
PRINT DATE: 12/30/2024 SLD COUNTY/SR - ANNUAL PRINT COUNTY: ERIE

DIR: B TOTAL LEN: 18.680 MI. DIST: 01-2 SR: 3014
LEFT MUN: FRANKLIN T RIGHT MUN: FRANKLIN T

	020941 FT			020941 FT 2 0 25013 0 00 0209+68
				0100/0000 LENGTH(AH 3235 BK 2938)
	018003 FT			018003 FT 2 0 25013 0 00 0180+40
				NC OLD STATE RD
GUDGEONVILLE RD				FRANKLIN
(T402)	0090/0000	==		GIRARD T
				0090/0000 LENGTH(AH 2938 BK 2053)
	015950 FT			015950 FT 2 0 25013 0 00 0159+87
				0080/0000 LENGTH(AH 2053 BK 2292)
				0070/0155 BMS EN 25/3014/0070/0109
				2 0 25013 0 00 0137+16
				TR. LITTLE ELK CK.
				0070/0091 BMS BG 25/3014/0070/0109
	013658 FT			2 0 25013 0 00 0137+16
				IVAREA RD
				(T402)
				0070/0000 LENGTH(AH 2292 BK 1772)
				0060/1204 BMS EN 25/3014/0060/1166
				2 0 25013 0 00 0130+47
				LT. ELK CK.
				0060/1166 BMS BG 25/3014/0060/1166
2 0 25013 0 00 0118+74	011886 FT			011886 FT STATE RD
STATE RD				(SR3019 SEG 0060/2679)
(T482)	0060/0000	==		0060/0000 LENGTH(AH 1772 BK 1273)

EXTRACT DATE: 12/28/2024 ROADWAY MANAGEMENT SYSTEM PAGE NUMBER: 404
PRINT DATE: 12/30/2024 SLD COUNTY/SR - ANNUAL PRINT COUNTY: ERIE

DIR: B TOTAL LEN: 18.680 MI. DIST: 01-2 SR: 3014
LEFT MUN: GIRARD T RIGHT MUN: GIRARD T

010613 FT

010613 FT 2 0 25013 0 00 0106+01
S 0050/0000 LENGTH(AH 1273 BK 2728)

007885 FT

007885 FT 2 0 25013 0 00 0078+99
WEST RD
(T378)
S 0040/0000 LENGTH(AH 2728 BK 2646)

GIRARD
PLATEA B

0030/0850
005239 FT

005239 FT 2 0 25013 0 00 0052+25
S 0030/0000 LENGTH(AH 2646 BK 2219)
GIRARD
0020/2100 PLATEA B

2 0 25013 0 00 0030+22 003020 FT
PLATZ RD
(BORO) 0020/0000

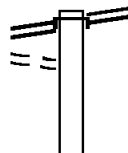
0020/0500 MILLER RD
003020 FT (BORO)
S 0020/0000 LENGTH(AH 2219 BK 3020)

2 0 25013 0 00 0000+00 000000 FT
MAIN ST
(SR0018 SEG 0170/0000) 0010/0000

NC FRANKLIN CENTER RD
MAIN ST
000000 FT (SR0018 SEG 0170/0000)
MFC BEGIN = D
S 0010/0000 LENGTH(AH 3020 BK 0000)

EXTRACT DATE: 12/28/2024 ROADWAY MANAGEMENT SYSTEM PAGE NUMBER: 403
PRINT DATE: 12/30/2024 SLD COUNTY/SR - ANNUAL PRINT COUNTY: ERIE
DIR: B TOTAL LEN: 3.818 MI. DIST: 01-2 SR: 3013
LEFT MUN: SPRINGFIELD T RIGHT MUN: SPRINGFIELD T

020158 FT
KIDDERS CORNER RD
(SR0215 SEG 0060/0000) 0090/2894
FOR SR 0215 AND 3013
(CONN) 0090/2769



020158 FT
INTER-AHD OLD ALBION RD
(T420)
0090/2894 KIDDERS CORNER RD
(SR0215 SEG 0060/0000)

EXTRACT DATE: 12/28/2024 ROADWAY MANAGEMENT SYSTEM PAGE NUMBER: 402
PRINT DATE: 12/30/2024 SLD COUNTY/SR - ANNUAL PRINT COUNTY: ERIE

DIR: B TOTAL LEN: 3.818 MI. DIST: 01-2 SR: 3013
LEFT MUN: SPRINGFIELD T RIGHT MUN: SPRINGFIELD T

017264 FT

017264 FT 2 0 25004 0 01 0173+62
SPRINGFIELD
CONNEAUT T
S 0090/0000 LENGTH(AH 2894 BK 1334)

015930 FT

015930 FT 2 0 25004 0 01 0160+28
S 0080/0000 LENGTH(AH 1334 BK 2297)

013633 FT

013633 FT 2 0 25004 0 01 0136+52
LEXINGTON RD
(SR3015 SEG 0010/0000)
S 0070/0000 LENGTH(AH 2297 BK 3096)

010537 FT

010537 FT 2 0 25004 0 01 0105+36
S 0060/0000 LENGTH(AH 3096 BK 2432)
0050/1648 BMS EN 25/3013/0050/1627
2 0 25004 0 01 0097+32
CONNEAUT BR.
0050/1627 BMS BG 25/3013/0050/1627

008105 FT

008105 FT 2 0 25004 0 01 0081+15
THRASHER RD
(T403)
S 0050/0000 LENGTH(AH 2432 BK 2088)

EXTRACT DATE: 12/28/2024 ROADWAY MANAGEMENT SYSTEM PAGE NUMBER: 401
PRINT DATE: 12/30/2024 SLD COUNTY/SR - ANNUAL PRINT COUNTY: ERIE

DIR: B TOTAL LEN: 3.818 MI. DIST: 01-2 SR: 3013
LEFT MUN: CONNEAUT T RIGHT MUN: CONNEAUT T

006017 FT		006017 FT 2 0 25004 0 01 0060+03
		5 0040/0000 LENGTH(AH 2088 BK 2499)
003518 FT		003518 FT 2 0 25004 0 01 0035+04
		GAGE RD
		(T401)
		5 0030/0000 LENGTH(AH 2499 BK 2301)
		ECHO HILL MOBILE HOME R
		0020/1794 (PRDR)
UNKNOWN ST (BORO)	0020/0379	NC OLD ALBION RD
		CONNEAUT
		ALBION B
		0020/0379
		0020/0312 BMSSEN 25/3013/0020/0237
		0 0 00000 0 00 0000+00
		CONN. CK. E. BR
DAVE DAVIS LN (BORO)	0020/0204	0020/0237 BMSBG 25/3013/0020/0237
2 0 25004 0 00 0012+04 001217 FT		NORTH ST
DEWEY ST (BORO)	0020/0000	(BORO)
		5 0020/0000 LENGTH(AH 2301 BK 1217)
		WASHINGTON ST
		0010/0932 (BORO)
PEARL ST (BORO)	0010/0583	
		PEARL ST
		(BORO)
		0010/0461
		000000 FT 2 0 25004 0 00 0000+00
		NC MA IN ST
		STATE ST
		(SR0018 SEG 0070/0000)
		INTER-BK MAIN ST
		(SR0018 SEG 0070/0000)
STATE ST (SR3006 SEG 0160/2251) 0010/0000		5 0010/0000 MFC BEGIN = D
		LENGTH(AH 1217 BK 0000)

EXTRACT DATE: 12/28/2024 ROADWAY MANAGEMENT SYSTEM PAGE NUMBER: 400
PRINT DATE: 12/30/2024 SLD COUNTY/SR - ANNUAL PRINT COUNTY: ERIE

DIR: B TOTAL LEN: 3.128 MI. DIST: 01-2 SR: 3012
LEFT MUN: ELK CREEK T RIGHT MUN: ELK CREEK T

016515 FT

016515 FT AH-CRAWFORD (20)
INTER-AHD GRANGE RD
0040/3892 (SR4011 SEG 0220/3409)
MORLEY RD
0040/3592 (T315)

012623 FT

0040/0036 BMS EN 25/3012/0040/0000
012623 FT 2 0 25010 0 00 0038+53
CUSSEWAGO CK
BMSBG 25/3012/0040/0000
5 0040/0000 LENGTH(AH 3892 BK 1482)

PAGEVILLE RD (TBK)
(T313)
2 0 25010 0 00 0053+25 011141 FT

0030/0390 PAGEVILLE RD (TBK)
011141 FT (T313)

EXTRACT DATE: 12/28/2024 ROADWAY MANAGEMENT SYSTEM PAGE NUMBER: 399
PRINT DATE: 12/30/2024 SLD COUNTY/SR - ANNUAL PRINT COUNTY: ERIE

DIR: B TOTAL LEN: 3.128 MI. DIST: 01-2 SR: 3012
LEFT MUN: ELK CREEK T RIGHT MUN: ELK CREEK T

IVAREA RD
(T400)

0030/0000

==

5 0030/0000 LENGTH(AH 1482 BK 2457)

008684 FT

008684 FT 2 0 25010 0 00 0078+00
5 0024/0000 LENGTH(AH 2457 BK 2896)

005788 FT

005788 FT 2 0 25010 0 00 0106+96
STATE RD

STATE RD
(T382)

0020/0000

== ==

5 0020/0000 LENGTH(AH 2896 BK 3088)
(T382)

002700 FT

002700 FT 2 0 25010 0 00 0139+94
5 0014/0000 LENGTH(AH 3088 BK 2700)

== ==

0010/1100 WEST RD
0010/0667 (T378)
BMS EN 25/3012/0010/0569
0 0 00000 0 00 0000+00
0010/0657 TEMPLE CK BR
BMS BG 25/3012/0010/0569

==

2 0 25010 0 00 0165+94 000000 FT
CROSSINGVILLE RD
(SR3006 SEG 0210/0000) 0010/0000

==

NC CROSSINGVILLE RD
CROSSINGVILLE RD
000000 FT (SR3006 SEG 0210/0000)
MFC BEGIN = D
5 0010/0000 LENGTH(AH 2700 BK 0000)

EXTRACT DATE: 12/28/2024 ROADWAY MANAGEMENT SYSTEM PAGE NUMBER: 398
PRINT DATE: 12/30/2024 SLD COUNTY/SR - ANNUAL PRINT COUNTY: ERIE

DIR: B TOTAL LEN: 2.788 MI. DIST: 01-2 SR: 3011
LEFT MUN: CONNEAUT T RIGHT MUN: CONNEAUT T

014722 FT

014722 FT
INTER-AHD KNAPP RD
(SR0215 SEG 0010/0000)
RT 6N RD
0110/1300 (SR3006 SEG 0120/0000)

013422 FT

013422 FT 2 0 25079 0 00 0238+78
S 0110/0000 LENGTH(AH 1300 BK 0722)
0100/0503 BMS EN 25/3011/0100/0460
2 0 25079 0 00 0235+97
MARSH RUN
0100/0464 BMS BG 25/3011/0100/0460
012700 FT 2 0 25079 0 00 0231+37
S 0100/0000 LENGTH(AH 0722 BK 2657)

012700 FT

MARSH RUN BR
STRUCTURE LENGTH 12 FT
0090/2024 BMS ID 25/3011/0090/2003

010043 FT

010043 FT 2 0 25079 0 00 0204+82
S 0090/0000 LENGTH(AH 2657 BK 2503)

EXTRACT DATE: 12/28/2024 ROADWAY MANAGEMENT SYSTEM PAGE NUMBER: 397
PRINT DATE: 12/30/2024 SLD COUNTY/SR - ANNUAL PRINT COUNTY: ERIE

DIR: B TOTAL LEN: 2.788 MI. DIST: 01-2 SR: 3011
LEFT MUN: CONNEAUT T RIGHT MUN: CONNEAUT T

2 0 25079 0 00 0179+79 007540 FT
CARTER RD
(T342)

0080/0000

006999 FT

WICKWIRE RD
(T303)

003546 FT

0060/0000

000000 FT

000000 FT

000000 FT

000000 FT

000000 FT

000000 FT

007540 FT CARTER RD (TBK)

(T342)

5 0080/0000 LENGTH(AH 2503 BK 0541)

0070/0076 BMSEN 25/3011/0070/0000

006999 FT 2 0 25079 0 00 0174+47

CONNEAUT CK.

5 0070/0000 BMSBG 25/3011/0070/0000

LENGTH(AH 0541 BK 3453)

003546 FT 2 0 25079 0 00 0139+90

NC KNAPP RD

5 0060/0000 LENGTH(AH 3453 BK 3546)

0050/2087 BMSEN 25/3011/0050/2203

2 0 25079 0 00 0104+00

CONNEAUT CK.

0050/2019 BMSBG 25/3011/0050/2203

000000 FT 2 0 25079 0 00 0104+00

NC PENNSIDE RD

INTER-BK PENNSIDE RD

(T309)

MFC BEGIN = D

5 0050/0000 LENGTH(AH 3546 BK 0150)

000000 FT

7050/0000 LENGTH(AH 0150 BK 2005)

000000 FT

7040/0000 LENGTH(AH 2005 BK 3136)

000000 FT

7030/0000 LENGTH(AH 3136 BK 2628)

000000 FT

7020/0000 LENGTH(AH 2628 BK 2500)

000000 FT

7010/0000 LENGTH(AH 2500 BK 0000)

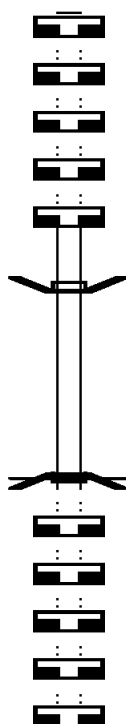
EXTRACT DATE: 12/28/2024 ROADWAY MANAGEMENT SYSTEM PAGE NUMBER: 396
PRINT DATE: 12/30/2024 SLD COUNTY/SR - ANNUAL PRINT COUNTY: ERIE

DIR: B TOTAL LEN: .006 MI. DIST: 01-2 SR: 3010
LEFT MUN: ELK CREEK T RIGHT MUN: ELK CREEK T

000034 FT
000034 FT
000034 FT
000034 FT
000034 FT

000000 FT

000000 FT
000000 FT
000000 FT
000000 FT
000000 FT



000034 FT
7090/0000 LENGTH(AH 2083 BK 2485)
000034 FT
7080/0000 LENGTH(AH 2485 BK 2485)
000034 FT
7070/0000 LENGTH(AH 2485 BK 2475)
000034 FT
7060/0000 LENGTH(AH 2475 BK 1674)
000034 FT
7054/0000 LENGTH(AH 1674 BK 0034)
BMSBN 25/3010/0050/0000
INTER-AHD PAGEVILLE RD
0050/0034 (T314)
000000 FT 2 0 25102 0 00 0107+85
NC PAGEVILLE RD
INTER-BK PAGEVILLE RD
(T314)
W.BR.CUSS.
BMSBG 25/3010/0050/0000
MFC BEGIN = E
0050/0000 LENGTH(AH 0034 BK 0968)
000000 FT
7050/0000 LENGTH(AH 0968 BK 2641)
000000 FT
7040/0000 LENGTH(AH 2641 BK 2814)
000000 FT
7030/0000 LENGTH(AH 2814 BK 1931)
000000 FT
7020/0000 LENGTH(AH 1931 BK 2498)
000000 FT
7010/0000 LENGTH(AH 2498 BK 0000)

EXTRACT DATE: 12/28/2024 ROADWAY MANAGEMENT SYSTEM PAGE NUMBER: 395
PRINT DATE: 12/30/2024 SLD COUNTY/SR - ANNUAL PRINT COUNTY: ERIE

DIR: B TOTAL LEN: 3.566 MI. DIST: 01-2 SR: 3009
LEFT MUN: SPRINGFIELD T RIGHT MUN: SPRINGFIELD T

HOLLIDAY RD
(T342)

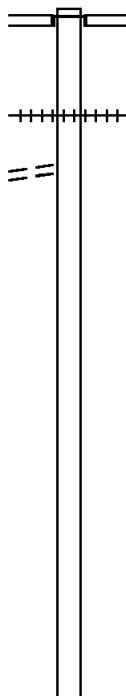
018830 FT

018191 FT

0080/2077

015969 FT

013471 FT



018830 FT
INTER-AHD

0090/0639

018191 FT
0090/0000
0080/2188

SPRINGFIELD RD
(SR0215 SEG 0190/2985)
WEST LAKE RD
(SR0005 SEG 0100/1890)
2 0 25007 1 00 0036+16
LENGTH(AH 0639 BK 2222)
(AAR 523925G)#TRKS 02

015969 FT 2 0 25006 0 00 0164+23
0080/0000 LENGTH(AH 2222 BK 2498)

013471 FT 2 0 25006 0 00 0139+25
0070/0000 LENGTH(AH 2498 BK 2708)

EXTRACT DATE: 12/28/2024 ROADWAY MANAGEMENT SYSTEM PAGE NUMBER: 394
PRINT DATE: 12/30/2024 SLD COUNTY/SR - ANNUAL PRINT COUNTY: ERIE

DIR: B TOTAL LEN: 3.566 MI. DIST: 01-2 SR: 3009
LEFT MUN: SPRINGFIELD T RIGHT MUN: SPRINGFIELD T

010763 FT		010763 FT 2 0 25006 0 00 0112+17 [S] 0060/0000 LENGTH(AH 2708 BK 1516)
2 0 25006 0 00 0096+84 009247 FT EAGLEY RD (T328) OLD LAKE RD (T417)	0050/0000	009247 FT [S] 0050/0000 NC OLD LAKE RD LENGTH(AH 1516 BK 2730)
006517 FT		006517 FT 2 0 25006 0 00 0069+54 [S] 0040/0000 LENGTH(AH 2730 BK 2349)
004168 FT		0030/0331 (AAR 523924A) #TRKS 02 004168 FT 2 0 25006 0 00 0046+05 [S] 0030/0000 LENGTH(AH 2349 BK 2113)
002055 FT		002055 FT 2 0 25006 0 00 0024+18 [S] 0020/0000 LENGTH(AH 2113 BK 2055)
000000 FT		000000 FT 2 0 25006 0 00 0000+00 NC EAGLEY RD WEST LAKE RD (SR0005 SEG 0060/0399) MFC BEGIN = D [S] 0010/0000 LENGTH(AH 2055 BK 0000)

EXTRACT DATE: 12/28/2024 ROADWAY MANAGEMENT SYSTEM PAGE NUMBER: 393
PRINT DATE: 12/30/2024 SLD COUNTY/SR - ANNUAL PRINT COUNTY: ERIE

DIR: B TOTAL LEN: 12.436 MI. DIST: 01-2 SR: 3008
LEFT MUN: WASHINGTON T RIGHT MUN: WASHINGTON T

065660 FT

065660 FT
INTER-AHD CRANE RD
(T407)
EDINBORO RD
0240/3241 (SR0699 SEG 0110/0000)

062419 FT

062419 FT 2 0 25011 0 00 0560+06
NC CRANE RD
5 0240/0000 LENGTH(AH 3241 BK 2983)

0230/1500 BMS EN 25/3008/0230/1426
0 0 00000 0 00 0000+00
CONNEAUTTEE
0230/1426 BMSBG 25/3008/0230/1426

059436 FT

059436 FT 2 0 25011 0 00 0530+28
LAY RD
(T460)
5 0230/0000 LENGTH(AH 2983 BK 2124)

057312 FT

0220/0043 BMS EN 25/3008/0220/0000
057312 FT 2 0 25011 0 00 0508+96
SHENANGO CK.
BMSBG 25/3008/0220/0000
5 0220/0000 LENGTH(AH 2124 BK 2177)

FRY RD
(SR3023 SEG 0040/3707)

EXTRACT DATE: 12/28/2024 ROADWAY MANAGEMENT SYSTEM PAGE NUMBER: 392
PRINT DATE: 12/30/2024 SLD COUNTY/SR - ANNUAL PRINT COUNTY: ERIE

DIR: B TOTAL LEN: 12.436 MI. DIST: 01-2 SR: 3008
LEFT MUN: WASHINGTON T RIGHT MUN: WASHINGTON T

2 0 25011 0 00 0487+29 055135 FT
FRY RD
(T448) 0210/0000

055135 FT MFC BEGIN = E
WASHINGTON
FRANKLIN T
S 0210/0000 LENGTH(AH 2177 BK 3027)

052108 FT

0200/0200 OP ID SR 0079 NB 25/0079/1670/1143
SR 0079 SB
0200/0025 OP ID 25/0079/1671/1115
052108 FT 2 0 25011 0 00 0457+44
S 0200/0000 LENGTH(AH 3027 BK 2453)

049655 FT

049655 FT 2 0 25011 0 00 0432+66
SILVERTHORN RD
(T438)
S 0190/0000 LENGTH(AH 2453 BK 2727)

046928 FT

046928 FT 2 0 25011 0 00 0405+38
S 0180/0000 LENGTH(AH 2727 BK 2932)

043996 FT

043996 FT 2 0 25011 0 00 0376+06
EUREKA RD
(T434)

EXTRACT DATE: 12/28/2024 ROADWAY MANAGEMENT SYSTEM PAGE NUMBER: 391
PRINT DATE: 12/30/2024 SLD COUNTY/SR - ANNUAL PRINT COUNTY: ERIE

DIR: B TOTAL LEN: 12.436 MI. DIST: 01-2 SR: 3008
LEFT MUN: FRANKLIN T RIGHT MUN: FRANKLIN T

0170/0000 LENGTH(AH 2932 BK 2584)

041412 FT

041412 FT 2 0 25011 0 00 0350+19
0160/0000 LENGTH(AH 2584 BK 2808)

038604 FT

038604 FT 2 0 25011 0 00 0322+11
SR 0098 SH
(SR0098 SEG 0080/0000)
MFC BEGIN = D
0150/0000 LENGTH(AH 2808 BK 2658)

035946 FT

035946 FT 2 0 25011 0 00 0295+53
0140/0000 LENGTH(AH 2658 BK 2744)

2 0 25011 0 00 0268+18 033202 FT
MOHAWK RD
(T418) 0130/0000

033202 FT
0130/0000 LENGTH(AH 2744 BK 2805)

EXTRACT DATE: 12/28/2024 ROADWAY MANAGEMENT SYSTEM PAGE NUMBER: 390
PRINT DATE: 12/30/2024 SLD COUNTY/SR - ANNUAL PRINT COUNTY: ERIE

DIR: B TOTAL LEN: 12.436 MI. DIST: 01-2 SR: 3008
LEFT MUN: FRANKLIN T RIGHT MUN: FRANKLIN T

030397 FT

030397 FT 2 0 25011 0 00 0240+13
S 0120/0000 LENGTH(AH 2805 BK 2823)

027574 FT

027574 FT 2 0 25011 0 00 0212+00

IVAREA RD
(T400)
FRANKLIN
ELK CREEK T

S 0110/0000 LENGTH(AH 2823 BK 3181)

024393 FT

024393 FT 2 0 25011 0 00 0180+13

NC CRANE ST

S 0100/0000 LENGTH(AH 3181 BK 2513)

021880 FT

0090/0421 BMS EN 25/3008/0090/0402

2 0 25011 0 00 0159+03

L ELK CREEK

0090/0402 BMS BG 25/3008/0090/0402

021880 FT 2 0 25011 0 00 0155+00

NC CRANE RD

STATE RD

(T382)

S 0090/0000 LENGTH(AH 2513 BK 1465)

STATE RD
(SR3019 SEG 0010/0000) 0090/0000

020415 FT

020415 FT 2 0 25011 0 00 0140+35

S 0080/0000 LENGTH(AH 1465 BK 2398)

EXTRACT DATE: 12/28/2024 ROADWAY MANAGEMENT SYSTEM PAGE NUMBER: 389
PRINT DATE: 12/30/2024 SLD COUNTY/SR - ANNUAL PRINT COUNTY: ERIE

DIR: B TOTAL LEN: 12.436 MI. DIST: 01-2 SR: 3008
LEFT MUN: ELK CREEK T RIGHT MUN: ELK CREEK T

018017 FT

== ==

018017 FT 2 0 25011 0 00 0116+34

WEST RD
(T378)

5 0070/0000 LENGTH(AH 2398 BK 3354)

014663 FT

014663 FT 2 0 25011 0 00 0082+78
5 0060/0000 LENGTH(AH 3354 BK 2289)

MILLER RD
(T380)

0050/1289

==

012374 FT

012374 FT 2 0 25011 0 00 0059+68
5 0050/0000 LENGTH(AH 2289 BK 2444)

009930 FT

- -

009930 FT 2 0 25011 0 00 0035+24

ELK CREEK
CRANESVILLE B

5 0040/0000 LENGTH(AH 2444 BK 3526)

EXTRACT DATE: 12/28/2024 ROADWAY MANAGEMENT SYSTEM PAGE NUMBER: 388
PRINT DATE: 12/30/2024 SLD COUNTY/SR - ANNUAL PRINT COUNTY: ERIE

DIR: B TOTAL LEN: 12.436 MI.
LEFT MUN: CRANESVILLE B

DIST: 01-2 SR: 3008
RIGHT MUN: CRANESVILLE B

	006404 FT		006404 FT	2 0 25011 0 00 0000+00
				MEADVILLE ST
				(SR0018 SEG 0120/0582)
				MFC BEGIN = E
			S 0030/0000	LENGTH(AH 3526 BK 2354)
				REED ST
			0024/1805	(BORO)
BATEMAN AV				
(BORO)	0024/1138	==		
				NC CRANE ST
				BROOKDALE AV
			0024/0570	(BORO)
				BOWMAN AV
			0024/0310	(BORO)
SUBWAY AV				
(BORO)	0024/0117	==		
	004050 FT			
				004050 FT
				2 0 25126 0 00 0077+00
				LINNDALE AV
				(BORO)
			S 0024/0000	LENGTH(AH 2354 BK 3600)
			0020/3296	BMS EN 25/3008/0020/3266
				2 0 25126 0 00 0073+75
				TEMPLE CREEK
			0020/3266	BMSBG 25/3008/0020/3266
CROSBY CR				
(BORO)	0020/2542	==		
			0020/1600	CRANESVILLE
				CONNEAUT T
			0020/1568	SHERMAN RD
				(T343)
				JESSIE CT
			0020/1196	(PRDR)
WALNUT ST				
(T334)	0020/0798	==		
WASHINGTON ST				
(T332)	0020/0440	==		
2 0 25126 0 00 0041+00	000450 FT			
PEARL ST				
(T999)	0020/0000	==		
	000000 FT			
				000450 FT
				2 0 25131 0 00 0000+00
				NC JOHN WILLIAMS AV
				STATE ST
				(SR0018 SEG 0090/0574)
				MFC BEGIN = D
			S 0010/0000	LENGTH(AH 0450 BK 0000)

EXTRACT DATE: 12/28/2024 ROADWAY MANAGEMENT SYSTEM PAGE NUMBER: 387
 PRINT DATE: 12/30/2024 SLD COUNTY/SR - ANNUAL PRINT COUNTY: ERIE

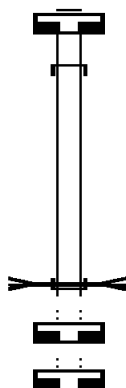
DIR: E TOTAL LEN: .002 MI. DIST: 01-2 SR: 3007
 LEFT MUN: SPRINGFIELD T RIGHT MUN: SPRINGFIELD T

000008 FT

000000 FT

000000 FT

000000 FT



000008 FT
 7024/0000 LENGTH(AH 1116 BK 0008)
 INTER-AHD NYE RD
 0022/0008 (T323)
 000000 FT 2 0 25006 1 00 0030+79
 NC NYE RD
 RACCOON CK.
 STRUCTURE LENGTH 8 FT
 BMSID 25/3007/0022/0000
 INTER-BK NYE RD
 (T323)
 MFC BEGIN = D
 0022/0000 LENGTH(AH 0008 BK 0288)
 000000 FT
 7020/0000 LENGTH(AH 0288 BK 2807)
 000000 FT
 7010/0000 LENGTH(AH 2807 BK 0000)

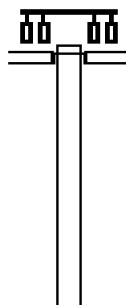
EXTRACT DATE: 12/28/2024 ROADWAY MANAGEMENT SYSTEM PAGE NUMBER: 386
PRINT DATE: 12/30/2024 SLD COUNTY/SR - ANNUAL PRINT COUNTY: ERIE

DIR: E TOTAL LEN: 26.554 MI. DIST: 01-2 SR: 3006
LEFT MUN: LE BOEUF T RIGHT MUN: LE BOEUF T

140203 FT

PERRY HW
(SR0019 SEG 0010/0000) 0560/2033

138170 FT



140201 FT
INTER-AHD

0560/2033

GRAND ARMY OF THE REP H
(SR0006 SEG 0060/0000)
GRAND ARMY OF THE REP H
(SR0006 SEG 0060/0000)

138168 FT 1 0 00709 0 02 1254+49
0560/0000 LENGTH(AH 2033 BK 2513)

EXTRACT DATE: 12/28/2024 ROADWAY MANAGEMENT SYSTEM PAGE NUMBER: 385
PRINT DATE: 12/30/2024 SLD COUNTY/SR - ANNUAL PRINT COUNTY: ERIE

DIR: E TOTAL LEN: 26.554 MI. DIST: 01-2 SR: 3006
LEFT MUN: LE BOEUF T RIGHT MUN: LE BOEUF T

135657 FT

135655 FT 1 0 00709 0 02 1229+36
S 0550/0000 LENGTH(AH 2513 BK 2676)

132981 FT

132979 FT 1 0 00709 0 02 1202+55
WAITE RD
(T562)
S 0540/0000 LENGTH(AH 2676 BK 2687)

130294 FT

LE BOEUF
WASHINGTON T
0530/0573
130292 FT 1 0 00709 0 02 1175+99
S 0530/0000 LENGTH(AH 2687 BK 2580)

OLD PLANK RD
(T556)

0520/1291

0520/1291 OLD PLANK RD
(T556)

1 0 00709 0 02 1150+08 127714 FT
HILL RD
(T303) 0520/0000

127712 FT EDINBORO PLANK RD
(T305)
S 0520/0000 LENGTH(AH 2580 BK 3183)

1 0 00709 0 02 1118+00 124531 FT

0510/0904 BMS EN 25/3006/0510/0826
1 0 00709 0 02 1126+51
LT. CONNEAUT.
0510/0826 BMSBG 25/3006/0510/0826
124529 FT OLD ROUTE 86

EXTRACT DATE: 12/28/2024 ROADWAY MANAGEMENT SYSTEM PAGE NUMBER: 384
PRINT DATE: 12/30/2024 SLD COUNTY/SR - ANNUAL PRINT COUNTY: ERIE

DIR: E TOTAL LEN: 26.554 MI. DIST: 01-2 SR: 3006
LEFT MUN: WASHINGTON T RIGHT MUN: WASHINGTON T

SHARP RD (SR3025 SEG 0080/0000) 0510/0000 (SR3025 SEG 0080/0000)
5 0510/0000 LENGTH(AH 3183 BK 3348)

121183 FT

121181 FT 1 0 00709 0 02 1084+23
5 0500/0000 LENGTH(AH 3348 BK 2987)

118196 FT

0490/0657 DUKE DR (PRDR)
118194 FT 1 0 00709 0 02 1054+12
5 0490/0000 LENGTH(AH 2987 BK 2471)

115725 FT

115723 FT 1 0 00709 0 02 1029+41
5 0480/0000 LENGTH(AH 2471 BK 2642)

DRAKETOWN RD (T522)
HAMILTON RD (T520)

0470/0355
113083 FT

113081 FT 1 0 00709 0 02 1003+84
KLINE RD (T540)
5 0470/0000 LENGTH(AH 2642 BK 2421)

EXTRACT DATE: 12/28/2024 ROADWAY MANAGEMENT SYSTEM PAGE NUMBER: 383
PRINT DATE: 12/30/2024 SLD COUNTY/SR - ANNUAL PRINT COUNTY: ERIE

DIR: E TOTAL LEN: 26.554 MI. DIST: 01-2 SR: 3006
LEFT MUN: WASHINGTON T RIGHT MUN: WASHINGTON T

PARKWAY DR
(T516)

0460/0785 ==
110662 FT

110660 FT 1 0 00709 0 02 0988+59
S 0460/0000 LENGTH(AH 2421 BK 2559)

1 0 00709 0 02 0953+96 108103 FT
DUNDON RD
(T510)
WASHINGTON
EDINBORO B

0450/0000 ==

0450/0672 == FOX HOLLOW DR
(T511)
108101 FT

S 0450/0000 LENGTH(AH 2559 BK 2165)

105938 FT

SHELHAMER DR
(BORO)

0430/1989 ==

NC PLUM ST
WASHINGTON
EDINBORO B
PERRY LN
(BORO)
105936 FT 1 0 00709 0 01 0931+94
SCOTLAND RD
(BORO)
S 0440/0000 LENGTH(AH 2165 BK 2357)

DARROWS CK.
STRUCTURE LENGTH 16 FT
0430/1637 BMSID 25/3006/0430/1747

103581 FT

103579 FT 1 0 00709 0 01 0908+62
S 0430/0000 LENGTH(AH 2357 BK 1533)
ONTARIO ST
(BORO)
NC WATERFORD ST

0420/1025 WATERFORD ST
(BORO)
SCHOOL ST

EXTRACT DATE: 12/28/2024 ROADWAY MANAGEMENT SYSTEM PAGE NUMBER: 382
PRINT DATE: 12/30/2024 SLD COUNTY/SR - ANNUAL PRINT COUNTY: ERIE

DIR: E TOTAL LEN: 26.554 MI.
LEFT MUN: EDINBORO B

DIST: 01-2 SR: 3006
RIGHT MUN: EDINBORO B

	102048 FT	0420/0501 (BORO) RASPBERRY LN
		0420/0283 (BORO) 102046 FT 1 0 00709 0 01 0893+54 ERIE ST (SR0699 SEG 0060/0000)
		0420/0000 LENGTH(AH 1533 BK 2433) MILL ST
		0410/2143 (BORO)
		0410/1506 BMS EN 25/3006/0410/1442 1 0 00709 0 01 0869+20 CONNAUTTEE
BILLINGS DR (BORO)	0410/1100	0410/1418 BMSBG 25/3006/0410/1442
		0410/0895 MAPLE DR (BORO)
LAKESIDE DR (BORO)	0410/0273	
1 0 00709 0 01 0869+20	099615 FT	099613 FT
WASHINGTON ST (BORO)	0410/0000	0410/0000 LENGTH(AH 2433 BK 1411)
JEFFERSON ST (BORO)	0400/0730	
WILLOW ST (BORO)	0400/0326	
MONROE ST (BORO)		
TO 3023/0010 SH (CONN)	0400/0082	
	098204 FT	098202 FT 1 0 00709 0 01 0854+75
		0400/0000 LENGTH(AH 1411 BK 1439) EDINBORO
ANGLING RD (SR3023 SEG 0010/0000)	0390/1344	0390/1381 WASHINGTON T
		0390/0460 CEDAR DR (T464)
		0390/0058 BLUE SPRUCE DR (T462)
1 0 00709 0 01 0840+63	096765 FT	096763 FT
EDINBORO AREA ELEM SCHO (PRDR)	0390/0000	0390/0000 LENGTH(AH 1439 BK 2016) CULBERTSON DR
		0380/1711 (T458)

EXTRACT DATE: 12/28/2024 ROADWAY MANAGEMENT SYSTEM PAGE NUMBER: 381
PRINT DATE: 12/30/2024 SLD COUNTY/SR - ANNUAL PRINT COUNTY: ERIE

DIR: E TOTAL LEN: 26.554 MI. DIST: 01-2 SR: 3006
LEFT MUN: WASHINGTON T RIGHT MUN: WASHINGTON T

CARDINAL LN
(TWP)
YMCA DR
(TWP)

0380/1074

==

0380/0654

==

==

0380/0239

FORREST DR

(T490)

SMALL STREAM

STRUCTURE LENGTH 9 FT

094749 FT

0380/0023

BMSID 25/3006/0380/0000

094747 FT

1 0 00709 0 01 0820+50

5 0380/0000

LENGTH(AH 2016 BK 2354)

092395 FT

092393 FT

1 0 00709 0 01 0796+89

FRY RD

(T448)

==

5 0370/0000

LENGTH(AH 2354 BK 1683)

090712 FT

090710 FT

1 0 00709 0 01 0777+57

MFC BEGIN = B

5 0360/0000

LENGTH(AH 1683 BK 2113)

WASHINGTON TOWNE BL
(T650)

0351/1650

00 0000 00

0350/1734

LC FROM WASHINGTON TOWN

(CONN)

WASHINGTON TOWNE BL

(T650)

TO 8001/0750 SH
(CONN)

0351/1233

==

0350/1560

LC TO WASHINGTON TOWNE

(CONN)

RAMP D RD
(SR8001 SEG 0750/0000)
RAMP A RD
(SR8001 SEG 0010/1290)

0351/1141

==

0350/1211

FROM 8001/0010 SH

(CONN)

RAMP D RD

(SR8001 SEG 0750/0000)

RAMP A RD

(SR8001 SEG 0010/1290)

0350/1137

0350/0815 OP ID 25/0079/1654/0711

SR 0079 NB

DIR: E TOTAL LEN: 26.554 MI. DIST: 01-2 SR: 3006
LEFT MUN: WASHINGTON T RIGHT MUN: WASHINGTON T

EXTRACT DATE: 12/28/2024 ROADWAY MANAGEMENT SYSTEM PAGE NUMBER: 379
PRINT DATE: 12/30/2024 SLD COUNTY/SR - ANNUAL PRINT COUNTY: ERIE

DIR: E TOTAL LEN: 26.554 MI. DIST: 01-2 SR: 3006
LEFT MUN: WASHINGTON T RIGHT MUN: WASHINGTON T

078303 FT

WASHINGTON
ELK CREEK T
S 0320/0000 LENGTH(AH 2549 BK 2849)

078292 FT 1 0 00709 0 01 0656+06
S 0310/0000 LENGTH(AH 2849 BK 2502)

075801 FT

075790 FT 1 0 00709 0 01 0631+18
SR 0098 SH
(SR0098 SEG 0050/0000)
S 0300/0000 LENGTH(AH 2502 BK 2194)

073607 FT

0290/0036 BMS EN 25/3006/0290/0000
073596 FT 1 0 00709 0 01 0609+63
CUSSEWAGO CK
BMSBG 25/3006/0290/0000
S 0290/0000 LENGTH(AH 2194 BK 2455)

071152 FT

071141 FT 1 0 00709 0 01 0584+50
S 0280/0000 LENGTH(AH 2455 BK 2462)

EXTRACT DATE: 12/28/2024 ROADWAY MANAGEMENT SYSTEM PAGE NUMBER: 378
PRINT DATE: 12/30/2024 SLD COUNTY/SR - ANNUAL PRINT COUNTY: ERIE

DIR: E TOTAL LEN: 26.554 MI. DIST: 01-2 SR: 3006
LEFT MUN: ELK CREEK T RIGHT MUN: ELK CREEK T

068690 FT

0270/0012 BMS EN 25/3006/0270/0000
068679 FT 1 0 00709 0 01 0560+14
TRIB. CUSSEWAGO CK
BMSBG 25/3006/0270/0000
5 0270/0000 LENGTH(AH 2462 BK 1913)

066777 FT

066766 FT 1 0 00709 0 01 0540+20
5 0260/0000 LENGTH(AH 1913 BK 2463)

064314 FT

0250/0384 IVAREA RD
(T400)
064303 FT 1 0 00709 0 01 0516+59
5 0250/0000 LENGTH(AH 2463 BK 2623)

061691 FT

061680 FT 1 0 00709 0 01 0489+97
5 0240/0000 LENGTH(AH 2623 BK 2739)

058952 FT

058941 FT 1 0 00709 0 01 0462+89
STATE RD
(T382)
5 0230/0000 LENGTH(AH 2739 BK 2780)

EXTRACT DATE: 12/28/2024 ROADWAY MANAGEMENT SYSTEM PAGE NUMBER: 377
PRINT DATE: 12/30/2024 SLD COUNTY/SR - ANNUAL PRINT COUNTY: ERIE

DIR: E TOTAL LEN: 26.554 MI. DIST: 01-2 SR: 3006
LEFT MUN: ELK CREEK T RIGHT MUN: ELK CREEK T

056172 FT

056161 FT 1 0 00709 0 01 0434+84
S 0220/0000 LENGTH(AH 2780 BK 2522)

053650 FT

== ==
0210/0921 WEST RD
(T378)
BR. TEMPLE CK
STRUCTURE LENGTH 22 FT
BMSID 25/3006/0210/0586
0210/0531
053639 FT 1 0 00709 0 01 0407+81
CROSSINGVILLE RD
S 0210/0000 (SR3012 SEG 0010/0000)
LENGTH(AH 2522 BK 2966)

050684 FT

050673 FT 1 0 00709 0 01 0378+13
S 0200/0000 LENGTH(AH 2966 BK 2536)

048148 FT

048137 FT 1 0 00709 0 01 0354+95
S 0190/0000 LENGTH(AH 2536 BK 2556)

045592 FT

045581 FT 1 0 00709 0 01 0329+39
S 0180/0000 LENGTH(AH 2556 BK 2603)

MEADVILL RD

PONT RD

EXTRACT DATE: 12/28/2024 ROADWAY MANAGEMENT SYSTEM PAGE NUMBER: 376
PRINT DATE: 12/30/2024 SLD COUNTY/SR - ANNUAL PRINT COUNTY: ERIE

DIR: E TOTAL LEN: 26.554 MI.
LEFT MUN: ELK CREEK T

DIST: 01-2 SR: 3006
RIGHT MUN: ELK CREEK T

(SR3017 SEG 0090/0000) 0170/1006

1 0 00709 0 01 0302+11 042989 FT
GRANDVIEW ST
(SR0018 SEG 0100/0000) 0170/0000
042989 FT

MAIN ST
(SR3013 SEG 0010/0000) 0160/2251

ACADEMY ST
(BORO) 0160/1646

ELM ST
(BORO) 0160/0871

BEST AV
(BORO) 0160/0087
040738 FT

CHERRY HILL RD
(SR3002 SEG 0190/1596) 0150/1475

037883 FT

0170/1006 (SR3017 SEG 0090/0000)

042978 FT OSSINGVILLE RD
INTER-BK STATE ST
(SR0018 SEG 0100/0000)
5 0170/0000 LTH AH 002603 BK 000100
042978 FT
7162/0000 LTH AH 000100 BK 002251
INTER-AHD STATE ST
(SR0018 SEG 0070/0000)
MAIN ST
(SR0018 SEG 0070/0000)

0160/2251 ALBION B

0160/1527 CONNEAUT BR.
STRUCTURE LENGTH 17 FT
BMSID 25/3006/0160/1552
CHERRY ST
(BORO)
0160/1362 WEST AV
(BORO)
0160/0941 (BORO)

0160/0407 NORTON RD
(BORO)

040727 FT 1 0 00085 0 01 0175+39
NC STATE ST

5 0160/0000 ALBION
CONNEAUT T
LENGTH(AH 2251 BK 2855)

0150/1475 KEEPVILLE RD
(T352)

037872 FT 1 0 00085 0 01 0203+19
WANETTA RD
(T354)

5 0150/0000 LENGTH(AH 2855 BK 2734)

EXTRACT DATE: 12/28/2024 ROADWAY MANAGEMENT SYSTEM PAGE NUMBER: 375
PRINT DATE: 12/30/2024 SLD COUNTY/SR - ANNUAL PRINT COUNTY: ERIE

DIR: E TOTAL LEN: 26.554 MI. DIST: 01-2 SR: 3006
LEFT MUN: CONNEAUT T RIGHT MUN: CONNEAUT T

	035149 FT			035138 FT	1 0 00085 0 01 0231+15
				0140/0000	LENGTH(AH 2734 BK 1808)
	033341 FT			0130/0193	BMSID 25/3006/0130/0000
				033330 FT	1 0 00085 0 01 0247+03
					CONNEAUT CK.
				0130/0000	BMSBG 25/3006/0130/0000
					LENGTH(AH 1808 BK 1979)
HILLTOP RD (T361)	0120/1272				CONNEAUT BR.
				0120/0758	STRUCTURE LENGTH 9 FT
					BMSID 25/3006/0120/0779
1 0 00085 0 01 0268+87	031362 FT			031351 FT	KNAPP RD
KIDDERS CORNERS RD					(SR3011 SEG 0110/1300)
(SR0215 SEG 0010/0000)	0120/0000			0120/0000	LENGTH(AH 1979 BK 2755)
	028607 FT			0110/0016	BMSID 25/3006/0110/0000
				028596 FT	1 0 00085 0 01 0296+20
					MARSH RUN
				0110/0000	BMSBG 25/3006/0110/0000
					LENGTH(AH 2755 BK 2789)
	025818 FT			025807 FT	1 0 00085 0 01 0324+26
					BARNEY RD

EXTRACT DATE: 12/28/2024 ROADWAY MANAGEMENT SYSTEM PAGE NUMBER: 374
PRINT DATE: 12/30/2024 SLD COUNTY/SR - ANNUAL PRINT COUNTY: ERIE

DIR: E TOTAL LEN: 26.554 MI. DIST: 01-2 SR: 3006
LEFT MUN: CONNEAUT T RIGHT MUN: CONNEAUT T

024154 FT

0100/0000 (SR3003 SEG 0070/0000)
LENGTH(AH 2789 BK 1664)

024143 FT 1 0 00085 0 01 0339+95

SR 0226 SH

0090/0000 (SR0226 SEG 0100/0687)
LENGTH(AH 1664 BK 2781)

021373 FT

0080/0010 BMS EN 25/3006/0080/0000

021362 FT 1 0 00085 0 01 0368+64

MARSH RUN

0080/0000 BMSBG 25/3006/0080/0000
LENGTH(AH 2781 BK 2467)

018906 FT

0070/0285 BMS EN 25/3006/0070/0236
0 0 00000 0 00 0000+00

MARSH RUN

0070/0270 BMSBG 25/3006/0070/0236

PORKEY RD

0070/0034 (T330)

018895 FT 1 0 00085 0 01 0393+14

0070/0000 LENGTH(AH 2467 BK 3667)

1 0 00085 0 01 0429+99 015239 FT
CHERRY HILL RD

015228 FT CHERRY HILL RD
(SR3002 SEG 0100/0000)

EXTRACT DATE: 12/28/2024 ROADWAY MANAGEMENT SYSTEM PAGE NUMBER: 373
PRINT DATE: 12/30/2024 SLD COUNTY/SR - ANNUAL PRINT COUNTY: ERIE

DIR: E TOTAL LEN: 26.554 MI. DIST: 01-2 SR: 3006
LEFT MUN: CONNEAUT T RIGHT MUN: CONNEAUT T

(SR3002 SEG 0100/0000) 0060/0000

5 0060/0000 LENGTH(AH 3667 BK 3602)

011637 FT

0050/1158 BMSBN 25/3006/0050/0978
CONNEAUT
0050/1043 SPRINGFIELD T
1 0 00085 0 02 0466+26
CONNEAUTCK.
0050/0951 BMSBG 25/3006/0050/0978

011626 FT 1 0 00085 0 02 0466+26
5 0050/0000 LENGTH(AH 3602 BK 2831)
HUNTLEY RD
0040/2794 (T320)

0040/1267 BISCOFF RD
(T339)

008806 FT

008795 FT 1 0 00085 0 02 0494+54
5 0040/0000 LENGTH(AH 2831 BK 1556)

007250 FT

007239 FT 1 0 00085 0 02 0510+10
5 0030/0000 LENGTH(AH 1556 BK 3068)

GRIFFEY RD
(T318)
LC FOR GRIFFEY RD
(CONN)
0024/1774
0024/1637
OLD ALBION RD
(T420)
LC FOR OLD ALBION RD
(CONN)
0024/0826
0024/0607

0024/1774 GRIFFEY RD
(SR3001 SEG 0110/2824)

0024/0826 UNDERRIDGE RD
(T419)

BESSEMER AND LAKE ERIE

EXTRACT DATE: 12/28/2024 ROADWAY MANAGEMENT SYSTEM PAGE NUMBER: 372
PRINT DATE: 12/30/2024 SLD COUNTY/SR - ANNUAL PRINT COUNTY: ERIE

DIR: E TOTAL LEN: 26.554 MI. DIST: 01-2 SR: 3006
LEFT MUN: SPRINGFIELD T RIGHT MUN: SPRINGFIELD T

004182 FT

LC TO SANFORD RD
(CONN)
(APRA) KEYSTONE TRAVEL
SANFORD RD
(T447)
TO 8004/0750 SH
(CONN)
RAMP D RD
(SR8004 SEG 0750/0000)
RAMP B RD
(SR8004 SEG 0010/0764) 0021/0372
BMS EN 25/3006/0020/0000 0021/0155

1 0 00085 0 02 0556+79 002681 FT
SR 0090 EB
BMSBG 25/3006/0020/0000
LENGTH(AH 1501 BK 2681) 0021/0000
MFC BEGIN = B 0011/2648

RAMP C RD
(SR8004 SEG 0500/0769)
RAMP A RD
(SR8004 SEG 0250/0000) 0011/2448

TO 0020/0070 SH
(CONN)
1 0 00085 0 02 0582+81 000000 FT
NC SR 3006 SH
RIDGE RD
(SR0020 SEG 0070/0000)
MFC BEGIN = C
LENGTH(AH 2681 BK 0000) 0011/0000

0024/0352 OVERPASS IS RR X-ING
004171 FT 1 0 00085 0 02 0541+25
MFC BEGIN = B
0024/0000 LENGTH(AH 3068 BK 1508)

(APRA) KEYSTONE TRAVEL
SANFORD RD
(T447)
0020/1072

RAMP D RD
(SR8004 SEG 0750/0000)
RAMP B RD
(SR8004 SEG 0010/0764)
BMS EN 25/3006/0020/0000
1 0 00085 0 02 0556+79
SR 0090 EB
BMSBG 25/3006/0020/0000
MFC BEGIN = B
0020/0372
0020/0155
002663 FT

0020/0000 LENGTH(AH 1508 BK 2663)

RAMP C RD
(SR8004 SEG 0500/0769)
RAMP A RD
(SR8004 SEG 0250/0000)
TO 8004/0250 SH
(CONN)
0010/2435
0010/2290

WYE A RD
(SR9101 SEG 0020/0221)
0010/0180
000000 FT 1 0 00085 0 02 0582+81
NC SR 3006 SH
RIDGE RD
(SR0020 SEG 0070/0000)
MFC BEGIN = C
0010/0000 LENGTH(AH 2663 BK 0000)

EXTRACT DATE: 12/28/2024 ROADWAY MANAGEMENT SYSTEM PAGE NUMBER: 371
PRINT DATE: 12/30/2024 SLD COUNTY/SR - ANNUAL PRINT COUNTY: ERIE
DIR: B TOTAL LEN: .000 MI. DIST: 01-2 SR: 3005
LEFT MUN: CONNEAUT T RIGHT MUN: CONNEAUT T

000000 FT
000000 FT



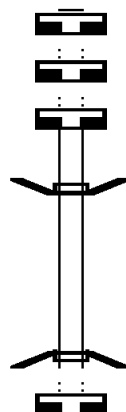
000000 FT
7020/0000 LENGTH(AH 2329 BK 3640)
000000 FT
7010/0000 LENGTH(AH 3640 BK 0000)

EXTRACT DATE: 12/28/2024 ROADWAY MANAGEMENT SYSTEM PAGE NUMBER: 370
 PRINT DATE: 12/30/2024 SLD COUNTY/SR - ANNUAL PRINT COUNTY: ERIE
 DIR: B TOTAL LEN: .019 MI. DIST: 01-2 SR: 3004
 LEFT MUN: CONNEAUT T RIGHT MUN: CONNEAUT T

000098 FT
 000098 FT
 000098 FT

000000 FT

000000 FT



000098 FT
 7040/0000 LENGTH(AH 3211 BK 3545)
 000098 FT
 7030/0000 LENGTH(AH 3545 BK 1778)
 000098 FT
 7022/0000 LENGTH(AH 1778 BK 0098)
 BMSBN 25/3004/0020/0000
 INTER-AHD CARTER RD
 0020/0098 (T342)
 000000 FT 2 0 25081 0 00 0020+56
 NC CA
 INTER-BK CARTER RD
 (T342)
 CONNEAUT CK.
 BMSBG 25/3004/0020/0000
 0020/0000 LENGTH(AH 0098 BK 2052)
 000000 FT
 7010/0000 LENGTH(AH 2052 BK 0000)

EXTRACT DATE: 12/28/2024 ROADWAY MANAGEMENT SYSTEM PAGE NUMBER: 369
PRINT DATE: 12/30/2024 SLD COUNTY/SR - ANNUAL PRINT COUNTY: ERIE

DIR: B TOTAL LEN: 4.254 MI. DIST: 01-2 SR: 3003
LEFT MUN: CONNEAUT T RIGHT MUN: CONNEAUT T

022461 FT

022461 FT
INTER-AHD MC KEE RD
(T338)
CHERRY HILL RD
0090/1610 (SR3002 SEG 0120/0000)

020851 FT

020851 FT 2 0 25088 0 00 0208+47
5 0090/0000 LENGTH(AH 1610 BK 2242)

018609 FT

0080/0014 BMS EN 25/3003/0080/0000
018609 FT 2 0 25088 0 00 0186+04
MARSH RUN
5 0080/0000 BMSBG 25/3003/0080/0000
LENGTH(AH 2242 BK 3604)

015005 FT

015005 FT 2 0 25088 0 00 0150+14
RT 6N RD
5 0070/0000 (SR3006 SEG 0100/0000)
LENGTH(AH 3604 BK 3034)

011971 FT

011971 FT 2 0 25088 0 00 0119+77
5 0060/0000 LENGTH(AH 3034 BK 2587)

EXTRACT DATE: 12/28/2024 ROADWAY MANAGEMENT SYSTEM PAGE NUMBER: 368
PRINT DATE: 12/30/2024 SLD COUNTY/SR - ANNUAL PRINT COUNTY: ERIE

DIR: B TOTAL LEN: 4.254 MI. DIST: 01-2 SR: 3003
LEFT MUN: CONNEAUT T RIGHT MUN: CONNEAUT T

2 0 25088 0 00 0093+90 009384 FT
TRACY RD
(T341) 0050/0000

==

==

007491 FT

==

==

004073 FT

==

==

002013 FT

000000 FT

009384 FT

5 0050/0000 LENGTH(AH 2587 BK 1893)
CARTER RD
(T342) 0040/1487

5 007491 FT 2 0 25088 0 00 0074+97
0040/0000 LENGTH(AH 1893 BK 3418)
0030/3100 BMS EN 25/3003/0030/3026
2 0 25088 0 00 0071+05
W.BR.CONNE.
0030/3026 BMS BG 25/3003/0030/3026

004073 FT 2 0 25088 0 00 0040+78
WICKWIRE RD
(T303)

5 0030/0000 LENGTH(AH 3418 BK 2060)

5 002013 FT 2 0 25088 0 00 0019+96
0020/0000 LENGTH(AH 2060 BK 2013)

000000 FT 2 0 25088 0 00 0000+00
NC BARNEY RD
INTER-BK PALMER RD
(T300)
MFC BEGIN = E

5 0010/0000 LENGTH(AH 2013 BK 0000)

EXTRACT DATE: 12/28/2024 ROADWAY MANAGEMENT SYSTEM PAGE NUMBER: 367
PRINT DATE: 12/30/2024 SLD COUNTY/SR - ANNUAL PRINT COUNTY: ERIE

DIR: B TOTAL LEN: 8.802 MI. DIST: 01-2 SR: 3002
LEFT MUN: CONNEAUT T RIGHT MUN: CONNEAUT T

046477 FT

046477 FT
INTER-AHD
KEEPVILLE RD
(T352)
RT 6N RD
0190/1596 (SR3006 SEG 0150/1475)

044881 FT

0190/0067 BMS EN 25/3002/0190/0000
044881 FT 2 0 25002 0 00 0448+60
CONN. CK. E. BR
BMSBG 25/3002/0190/0000
0190/0000 LENGTH(AH 1596 BK 2291)

2 0 25002 0 00 0425+81 042590 FT
GAGE RD
(T401) 0180/0000

042590 FT
0180/0000 LENGTH(AH 2291 BK 2070)
0170/2046 BMS EN 25/3002/0170/1887
0 0 00000 0 00 0000+00
CONNEAUT CK.
0170/1888 BMSBG 25/3002/0170/1887
0170/1305 HILLTOP RD
(T361)

040520 FT

040520 FT 2 0 25002 0 00 0404+84
0170/0000 LENGTH(AH 2070 BK 3558)

2 0 25002 0 00 0368+28 036962 FT
BISCOFF RD
(T346) 0160/0000

036962 FT
0160/0000 LENGTH(AH 3558 BK 3383)

EXTRACT DATE: 12/28/2024 ROADWAY MANAGEMENT SYSTEM PAGE NUMBER: 366
PRINT DATE: 12/30/2024 SLD COUNTY/SR - ANNUAL PRINT COUNTY: ERIE

DIR: B TOTAL LEN: 8.802 MI. DIST: 01-2 SR: 3002
LEFT MUN: CONNEAUT T RIGHT MUN: CONNEAUT T

033579 FT

033579 FT 2 0 25002 0 00 0335+51
KNAPP RD
(SR0215 SEG 0040/0000)
MFC BEGIN = E
S 0150/0000 LENGTH(AH 3383 BK 2572)

031007 FT

031007 FT 2 0 25002 0 00 0309+87
S 0140/0000 LENGTH(AH 2572 BK 3066)

WOOD RD
(T399)

0130/0014
027941 FT

027941 FT 2 0 25002 0 00 0279+21
S 0130/0000 LENGTH(AH 3066 BK 1719)

2 0 25002 0 00 0262+02 026222 FT
MC KEE RD
(T338) 0120/0000

026222 FT BARNEY RD
(SR3003 SEG 0090/1610)
S 0120/0000 LENGTH(AH 1719 BK 2275)

023947 FT

023947 FT 2 0 25002 0 00 0239+47

EXTRACT DATE: 12/28/2024 ROADWAY MANAGEMENT SYSTEM PAGE NUMBER: 365
PRINT DATE: 12/30/2024 SLD COUNTY/SR - ANNUAL PRINT COUNTY: ERIE

DIR: B TOTAL LEN: 8.802 MI. DIST: 01-2 SR: 3002
LEFT MUN: CONNEAUT T RIGHT MUN: CONNEAUT T

020904 FT

020904 FT 2 0 25002 0 00 0208+97

RT 6N RD
(SR3006 SEG 0060/0000)

0100/0000 LENGTH(AH 3043 BK 1312)

019592 FT

019592 FT 2 0 25002 0 00 0195+85

0090/0000 LENGTH(AH 1312 BK 2598)

016994 FT

016994 FT 2 0 25002 0 00 0169+87

0080/0000 LENGTH(AH 2598 BK 2966)

014028 FT

014028 FT 2 0 25002 0 00 0140+21

GRIFFEY RD
(SR3001 SEG 0080/0000)

0070/0000 LENGTH(AH 2966 BK 1526)

012502 FT

012502 FT 2 0 25002 0 00 0125+02

0060/0000 LENGTH(AH 1526 BK 2691)

EXTRACT DATE: 12/28/2024 ROADWAY MANAGEMENT SYSTEM PAGE NUMBER: 364
PRINT DATE: 12/30/2024 SLD COUNTY/SR - ANNUAL PRINT COUNTY: ERIE

DIR: B TOTAL LEN: 8.802 MI. DIST: 01-2 SR: 3002
LEFT MUN: CONNEAUT T RIGHT MUN: CONNEAUT T

009811 FT

==

009811 FT 2 0 25002 0 00 0098+11

AKERLY RD
(T312)

5 0050/0000 LENGTH(AH 2691 BK 2282)

007529 FT

5 007529 FT 2 0 25002 0 00 0075+37
5 0040/0000 LENGTH(AH 2282 BK 2611)

004918 FT

==

004918 FT 2 0 25002 0 00 0049+26

GRIFFIN RD
(T304)

5 0030/0000 LENGTH(AH 2611 BK 2403)

002515 FT

5 002515 FT 2 0 25002 0 00 0025+15
5 0020/0000 LENGTH(AH 2403 BK 2515)

000000 FT

000000 FT 2 0 25002 0 00 0000+00

NC CHERRY HILL RD
STATE LINE RD
(T300)

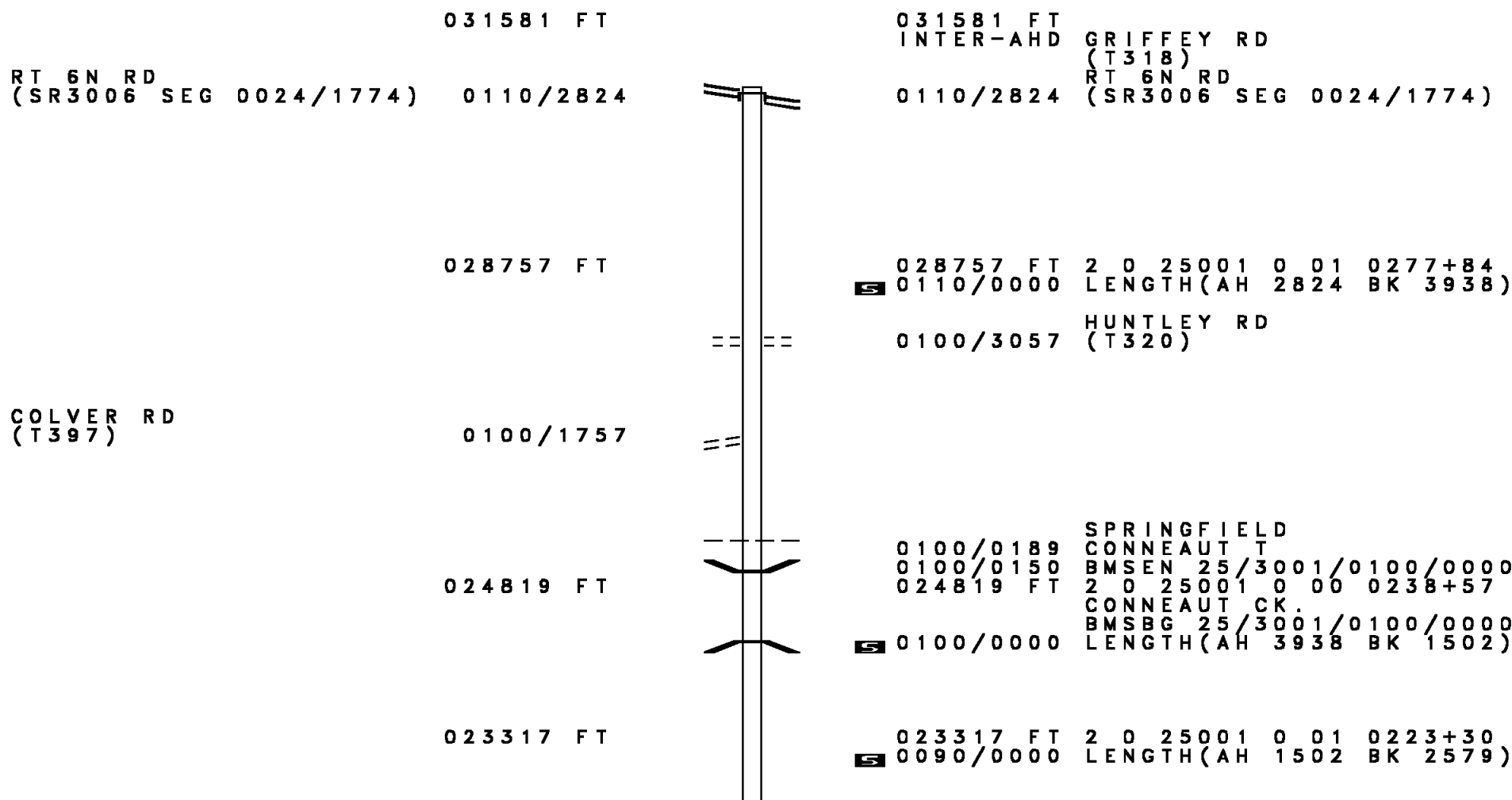
INTER-BK OHIO STATE LINE
(STBD)

MFC BEGIN = D

5 0010/0000 LENGTH(AH 2515 BK 0000)

EXTRACT DATE: 12/28/2024 ROADWAY MANAGEMENT SYSTEM PAGE NUMBER: 363
PRINT DATE: 12/30/2024 SLD COUNTY/SR - ANNUAL PRINT COUNTY: ERIE

DIR: B TOTAL LEN: 5.981 MI. DIST: 01-2 SR: 3001
LEFT MUN: SPRINGFIELD T RIGHT MUN: SPRINGFIELD T



EXTRACT DATE: 12/28/2024 ROADWAY MANAGEMENT SYSTEM PAGE NUMBER: 362
PRINT DATE: 12/30/2024 SLD COUNTY/SR - ANNUAL PRINT COUNTY: ERIE

DIR: B TOTAL LEN: 5.981 MI. DIST: 01-2 SR: 3001
LEFT MUN: CONNEAUT T RIGHT MUN: CONNEAUT T

020738 FT

020738 FT 2 0 25001 0 01 0197+66
CHERRY HILL RD
(SR3002 SEG 0070/0000)
S 0080/0000 LENGTH(AH 2579 BK 3218)

017520 FT

0070/0026 BMS EN 25/3001/0070/0000
017520 FT 2 0 25001 0 01 0165+55
ASHTABULA CK
BMSBG 25/3001/0070/0000
S 0070/0000 LENGTH(AH 3218 BK 2720)

014800 FT

014800 FT 2 0 25001 0 01 0138+38
RANDALL RD
(T883)
MFC BEGIN = E
S 0060/0000 LENGTH(AH 2720 BK 2702)

012098 FT

012098 FT 2 0 25001 0 01 0111+31
SR 0226 SH
(SR0226 SEG 0060/0000)
S 0050/0000 LENGTH(AH 2702 BK 3070)

EXTRACT DATE: 12/28/2024 ROADWAY MANAGEMENT SYSTEM PAGE NUMBER: 361
PRINT DATE: 12/30/2024 SLD COUNTY/SR - ANNUAL PRINT COUNTY: ERIE

DIR: B TOTAL LEN: 5.981 MI. DIST: 01-2 SR: 3001
LEFT MUN: CONNEAUT T RIGHT MUN: CONNEAUT T

009028 FT

== ==

009028 FT 2 0 25001 0 01 0080+26

TRACY RD
(T341)

5 0040/0000 LENGTH(AH 3070 BK 2778)

006250 FT

~ ~

0030/0128 BMS EN 25/3001/0030/0000

006250 FT 2 0 25001 0 00 0052+48

W. BR. CONNT.

BMSBG 25/3001/0030/0000

5 0030/0000 LENGTH(AH 2778 BK 2708)

003542 FT

003542 FT 2 0 25001 0 00 0025+18

5 0020/0000 LENGTH(AH 2708 BK 3542)

000000 FT

000000 FT 2 0 25001 0 00 0000+00

NC GR IFFEY RD

INTER-BK BEAVER CENTER RD

(SR4001 SEG 0210/1470)

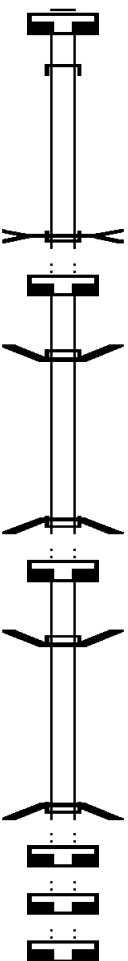
MFC BEGIN = D

BK-CRAWFORD (20)

5 0010/0000 LENGTH(AH 3542 BK 0000)

EXTRACT DATE: 12/28/2024 ROADWAY MANAGEMENT SYSTEM PAGE NUMBER: 360
PRINT DATE: 12/30/2024 SLD COUNTY/SR - ANNUAL PRINT COUNTY: ERIE

DIR: B TOTAL LEN: .015 MI. DIST: 01-2 SR: 2034
LEFT MUN: AMITY T RIGHT MUN: AMITY T

000078 FT		000078 FT 7044/0000 INTER-AHD 0040/0024 000054 FT	LENGTH(AH 0100 BK 0024) OLD WATTSBURG RD (T300) 2 0 25050 0 00 0103+83 ALDER RUN STRUCTURE LENGTH 24 FT BMSID 25/2034/0040/0000 OLD WATTSBURG RD (T300)
000054 FT		INTER-BK 0040/0000 000054 FT 7034/0000	LENGTH(AH 0024 BK 0100) BMSID 25/2034/0030/0000 OLD WATTSBURG RD (T300)
000054 FT		INTER-AHD 0030/0018 000036 FT NC OL	LENGTH(AH 0100 BK 0018) BMSID 25/2034/0030/0000 OLD WATTSBURG RD (T300)
000036 FT		INTER-BK 0030/0000 000036 FT 7024/0000	2 0 25050 0 00 0095+45 OLD WATTSBURG RD (T300) ALDER RUN BMSBG 25/2034/0030/0000
000036 FT		INTER-AHD 0020/0036 000000 FT NC HA	LENGTH(AH 0018 BK 0100) BMSID 25/2034/0020/0000 HATCH HOLLOW RD (T300)
000000 FT		INTER-BK 0020/0000 000000 FT 7018/0000	2 0 25050 0 00 0082+19 HATCH HOLLOW RD (T300) ALDER RUN BMSBG 25/2034/0020/0000
000000 FT		000000 FT 7014/0000 000000 FT 7012/0000	LENGTH(AH 0036 BK 0100) LENGTH(AH 0100 BK 0018) LENGTH(AH 0018 BK 0100) LENGTH(AH 0100 BK 0000)

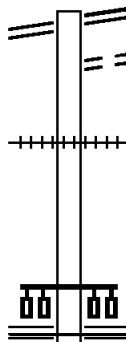
EXTRACT DATE: 12/28/2024 ROADWAY MANAGEMENT SYSTEM PAGE NUMBER: 359
PRINT DATE: 12/30/2024 SLD COUNTY/SR - ANNUAL PRINT COUNTY: ERIE

DIR: B TOTAL LEN: .299 MI. DIST: 01-2 SR: 2032
LEFT MUN: UNION CITY B RIGHT MUN: UNION CITY B

HIGH ST 001581 FT
(SR0006 SEG 0280/0597) 0020/0735

000846 FT

000000 FT



001581 FT HIGH ST
0020/0735 (SR0006 SEG 0280/0597)
WILLOW ST
0020/0188 (BORO)
000846 FT 1 0 00304 1 00 0008+53
(AAR 528520W) #TRKS 01
5 0020/0000 LENGTH(AH 0735 BK 0846)

000000 FT 1 0 00304 1 00 0000+00
NC MARKET ST
MAIN ST
(SR0006 SEG 0260/1773)

5 0010/0000 MFC BEGIN = E
LENGTH(AH 0846 BK 0000)

EXTRACT DATE: 12/28/2024 ROADWAY MANAGEMENT SYSTEM PAGE NUMBER: 358
PRINT DATE: 12/30/2024 SLD COUNTY/SR - ANNUAL PRINT COUNTY: ERIE

DIR: B TOTAL LEN: .560 MI. DIST: 01-2 SR: 2030
LEFT MUN: AMITY T RIGHT MUN: AMITY T

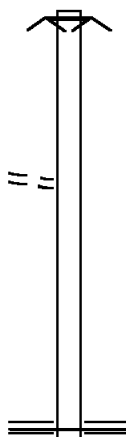
HASKELL HILL RD
(T704)

002957 FT

001604 FT

0010/1604

000000 FT



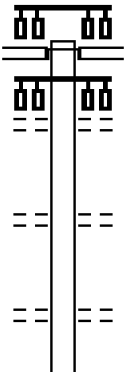
002957 FT CUL-DE-SAC
0020/1353 ROAD CLOSED AHEAD

001604 FT 2 0 25057 7 00 0000+00
NC HOPKINS HILL RD
S 0020/0000 LENGTH(AH 1353 BK 1604)

000000 FT 2 0 25057 7 00 0016+35
NC HASKELL HILL RD
ARBUCKLE RD
(SR1001 SEG 0040/1506)
MFC BEGIN = E
S 0010/0000 LENGTH(AH 1604 BK 0000)

EXTRACT DATE: 12/28/2024 ROADWAY MANAGEMENT SYSTEM PAGE NUMBER: 357
PRINT DATE: 12/30/2024 SLD COUNTY/SR - ANNUAL PRINT COUNTY: ERIE

DIR: B TOTAL LEN: 4.345 MI. DIST: 01-2 SR: 2029
LEFT MUN: CORRY CITY C RIGHT MUN: CORRY CITY C

	022944 FT		022944 FT		
			INTER-AHD		S CENTER ST
W MAIN ST					(SR0426 SEG 0050/0000)
(SR0077 SEG 0110/2368)	0120/0590		0120/0590		E MAIN ST
					(SR0426 SEG 0050/0000)
	022354 FT		0120/0285		SOUTH ST
			022354 FT		(CITY)
	022016 FT		5 0120/0000		2 0 25076 0 00 0224+00
			022016 FT		PLEASANT ST
	021655 FT		5 0110/0000		(CITY)
			021655 FT		LENGTH(AH 0590 BK 0338)
					2 0 25076 0 00 0220+80
					CHURCH ST
					(CITY)
					LENGTH(AH 0338 BK 0361)
					2 0 25076 0 00 0217+03
					GROVE ST

EXTRACT DATE: 12/28/2024 ROADWAY MANAGEMENT SYSTEM PAGE NUMBER: 356
PRINT DATE: 12/30/2024 SLD COUNTY/SR - ANNUAL PRINT COUNTY: ERIE

DIR: B TOTAL LEN: 4.345 MI. DIST: 01-2 SR: 2029
LEFT MUN: CORRY CITY C RIGHT MUN: CORRY CITY C

BROOK ST
(CITY)
SENECA ST
(CITY)

0090/1214

0090/0864

020071 FT

WOODVIEW RD
(CITY)

017994 FT

0070/3300

STEWART RD
(T302)

0070/1097

014651 FT

011981 FT

(CITY)
S 0100/0000 LENGTH(AH 0361 BK 1584)

0090/0808 CONCORD ST
(CITY)
SEVENTH ST
0090/0592 (CITY)
020071 FT 2 0 25076 0 00 0201+39
CHESTNUT ST
(CITY)
S 0090/0000 LENGTH(AH 1584 BK 2077)

0080/0662 AIRPORT RD
(CITY)
017994 FT 2 0 25076 0 00 0174+04
S 0080/0000 LENGTH(AH 2077 BK 3343)

0070/2991 CORRY CITY
CONCORD T

0070/1111 MFC BEGIN = D
NC CENTER ST

014651 FT 2 0 25076 0 00 0146+66
NC STEWART RD
STEWART RD
(T302)
S 0070/0000 LENGTH(AH 3343 BK 2670)

011981 FT 2 0 25076 0 00 0119+88
S 0060/0000 LENGTH(AH 2670 BK 2765)

EXTRACT DATE: 12/28/2024 ROADWAY MANAGEMENT SYSTEM PAGE NUMBER: 355
PRINT DATE: 12/30/2024 SLD COUNTY/SR - ANNUAL PRINT COUNTY: ERIE

DIR: B TOTAL LEN: 4.345 MI. DIST: 01-2 SR: 2029
LEFT MUN: CONCORD T RIGHT MUN: CONCORD T

2 0 25076 0 00 0092+23 009216 FT
AKAM RD
(T393) 0050/0000

007466 FT

005000 FT

002514 FT

000000 FT

009216 FT

0050/0000 LENGTH(AH 2765 BK 1750)

007466 FT 2 0 25076 0 00 0074+73
0040/0000 LENGTH(AH 1750 BK 2466)

005000 FT 2 0 25076 0 00 0049+87
0030/0000 LENGTH(AH 2466 BK 2486)

002514 FT 2 0 25076 0 00 0025+01
0020/0000 LENGTH(AH 2486 BK 2514)

000000 FT 2 0 25076 0 00 0000+00

NC LINDSEY HOLLOW RD

WHITNEY RUN RD

(SR2016 SEG 0030/1133)

INTER-BK

LINDSEY HOLLOW RD

(SR2016 SEG 0030/1133)

MFC BEGIN = E

0010/0000 LENGTH(AH 2514 BK 0000)

EXTRACT DATE: 12/28/2024 ROADWAY MANAGEMENT SYSTEM PAGE NUMBER: 354
PRINT DATE: 12/30/2024 SLD COUNTY/SR - ANNUAL PRINT COUNTY: ERIE

DIR: B TOTAL LEN: 1.837 MI. DIST: 01-2 SR: 2027
LEFT MUN: WAYNE T RIGHT MUN: WAYNE T

009699 FT

009699 FT
INTER-AHD NEW YORK STATE LINE
0040/2831 (STBD)
MILL RD
0040/2592 (TB26)

006868 FT

006868 FT 2 0 25093 0 00 0061+09
5 0040/0000 LENGTH(AH 2831 BK 3399)

003469 FT

003469 FT 2 0 25093 0 00 0027+10
5 0030/0000 LENGTH(AH 3399 BK 2711)

2 0 25093 0 00 0000+00 000758 FT
SIMMONS RD
(T301) 0020/0000
000000 FT

000758 FT
5 0020/0000 LENGTH(AH 2711 BK 0758)
000000 FT 2 0 25055 0 00 0058+13
NC PLANK RD
INTER-BK PLANK RD
(SR4003 SEG 0060/2416)
MFC BEGIN = D
BK-WARREN (61)
5 0010/0000 LENGTH(AH 0758 BK 0000)

EXTRACT DATE: 12/28/2024 ROADWAY MANAGEMENT SYSTEM PAGE NUMBER: 353
PRINT DATE: 12/30/2024 SLD COUNTY/SR - ANNUAL PRINT COUNTY: ERIE

DIR: B TOTAL LEN: 6.276 MI. DIST: 01-2 SR: 2026
LEFT MUN: WAYNE T RIGHT MUN: WAYNE T

BUFFALO RD
(T800)

033139 FT

0130/3650

029489 FT

026552 FT

033139 FT
INTER-AHD

0130/3650

CARTER HILL RD
(SR2024 SEG 0120/0000)
BUFFALO RD
(SR2023 SEG 0050/2248)
FOLLETT RD
(SR2024 SEG 0120/0000)

029489 FT 2 0 25092 0 00 0279+63
S 0130/0000 LENGTH(AH 3650 BK 2937)

026552 FT 2 0 25092 0 00 0250+26
S 0120/0000 LENGTH(AH 2937 BK 2689)

EXTRACT DATE: 12/28/2024 ROADWAY MANAGEMENT SYSTEM PAGE NUMBER: 352
PRINT DATE: 12/30/2024 SLD COUNTY/SR - ANNUAL PRINT COUNTY: ERIE

DIR: B TOTAL LEN: 6.276 MI. DIST: 01-2 SR: 2026
LEFT MUN: WAYNE T RIGHT MUN: WAYNE T

023863 FT

023863 FT 2 0 25092 0 00 0223+92
S 0110/0000 LENGTH(AH 2689 BK 2318)

021545 FT

021545 FT 2 0 25092 0 00 0200+36
S 0100/0000 LENGTH(AH 2318 BK 3491)

018054 FT

018054 FT 2 0 25092 0 00 0165+45
STUART RD
(T790)
S 0090/0000 LENGTH(AH 3491 BK 2075)

2 0 25092 0 00 0145+35 015979 FT
STATE LINE RD
(T561) 0080/0000

015979 FT
NC CARTER HILL RD
S 0080/0000 LENGTH(AH 2075 BK 1939)

WAYNE
VENANGO T

0070/0166
014040 FT

WAYNE
AMITY T
0070/0166
014040 FT 2 0 25092 0 00 0125+40
S 0070/0000 LENGTH(AH 1939 BK 2986)

011054 FT

011054 FT 2 0 25092 0 00 0095+23
S 0060/0000 LENGTH(AH 2986 BK 2953)

EXTRACT DATE: 12/28/2024 ROADWAY MANAGEMENT SYSTEM PAGE NUMBER: 351
PRINT DATE: 12/30/2024 SLD COUNTY/SR - ANNUAL PRINT COUNTY: ERIE

DIR: B TOTAL LEN: 6.276 MI. DIST: 01-2 SR: 2026
LEFT MUN: VENANGO T RIGHT MUN: AMITY T

2 0 25092 0 00 0066+00 008101 FT
HARD SCRABBLE RD
(T772) 0050/0000

006556 FT

003894 FT

VENANGO
AMITY T

0020/1605

001527 FT

000000 FT

BEAVERDAM RD
(SR0089 SEG 0294/2073) 0010/0000

008101 FT

5 0050/0000 LENGTH(AH 2953 BK 1545)

006556 FT 2 0 25092 0 00 0050+36
5 0040/0000 LENGTH(AH 1545 BK 2662)

003894 FT 2 0 25092 0 00 0023+46
5 0030/0000 LENGTH(AH 2662 BK 2367)

0020/0237 BMS EN 25/2026/0020/0183
2 0 25092 0 00 0001+83

0020/0183 HUBBEL RUN
BMSBG 25/2026/0020/0183
001527 FT 2 0 25092 0 00 0000+00

SAMMONS RD
(T940)
5 0020/0000 LENGTH(AH 2367 BK 1527)

000000 FT 2 0 25092 1 00 0000+00

BEAVERDAM RD
(SR0089 SEG 0294/2073)
NC STATE LINE RD
MFC BEGIN = E
5 0010/0000 LENGTH(AH 1527 BK 0000)

EXTRACT DATE: 12/28/2024 ROADWAY MANAGEMENT SYSTEM PAGE NUMBER: 350
PRINT DATE: 12/30/2024 SLD COUNTY/SR - ANNUAL PRINT COUNTY: ERIE

DIR: B TOTAL LEN: 5.019 MI. DIST: 01-2 SR: 2025
LEFT MUN: WAYNE T RIGHT MUN: WAYNE T

STATE LINE RD
(T561)

026502 FT

0110/1982

023449 FT

2 0 25054 0 01 0232+69 021650 FT
GREELEY RD
(T567) 0100/0000

019903 FT

026502 FT
INTER-AHD NEW YORK STATE LINE
0110/3053 (STBD)

023449 FT 2 0 25054 0 01 0250+68
S 0110/0000 LENGTH(AH 3053 BK 1799)

021650 FT
S 0100/0000 LENGTH(AH 1799 BK 1747)

019903 FT 2 0 25054 0 01 0214+83
S 0090/0000 LENGTH(AH 1747 BK 2505)

EXTRACT DATE: 12/28/2024 ROADWAY MANAGEMENT SYSTEM PAGE NUMBER: 349
PRINT DATE: 12/30/2024 SLD COUNTY/SR - ANNUAL PRINT COUNTY: ERIE

DIR: B TOTAL LEN: 5.019 MI. DIST: 01-2 SR: 2025
LEFT MUN: WAYNE T RIGHT MUN: WAYNE T

017398 FT

017398 FT 2 0 25054 0 01 0189+78
S 0080/0000 LENGTH(AH 2505 BK 2601)

014797 FT

0070/0336 LC FOR SIMMONS RD
014797 FT (CONN) 2 0 25054 0 01 0165+59
SIMMONS RD
(T301)

NC SP IRIT HILL RD
S 0070/0000 LENGTH(AH 2601 BK 1960)

2 0 25054 0 00 0135+00 012837 FT
BEMIS RD
(T925) 0060/0000

012837 FT
S 0060/0000 LENGTH(AH 1960 BK 3274)

SCIOTA RD
(T822) 0050/0641
2 0 25054 0 00 0101+88 009563 FT
CROSSCUT RD
(T499) 0050/0000

NC SIMMONS RD
009563 FT
S 0050/0000 LENGTH(AH 3274 BK 2350)

007213 FT

0040/0059 BMS EN 25/2025/0040/0035
2 0 25054 0 00 0078+68
HARE CK. BR.
0040/0035 BMS BG 25/2025/0040/0035
007213 FT 2 0 25054 0 00 0078+49

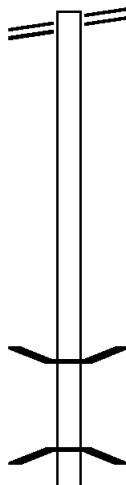
DIST: 01-2 SR: 2025
RIGHT MUN: WAYNE T

EXTRACT DATE: 12/28/2024 ROADWAY MANAGEMENT SYSTEM PAGE NUMBER: 347
PRINT DATE: 12/30/2024 SLD COUNTY/SR - ANNUAL PRINT COUNTY: ERIE
DIR: B TOTAL LEN: 7.785 MI. DIST: 01-2 SR: 2024
LEFT MUN: WAYNE T RIGHT MUN: WAYNE T

HARE CREEK RD 041105 FT
(SR0426 SEG 0120/0000) 0170/1549

039556 FT

036854 FT



041105 FT HARE CREEK RD
0170/1549 (SR0426 SEG 0120/0000)

039556 FT 2 0 25053 0 00 0396+54
0170/0000 LENGTH(AH 1549 BK 2702)

0160/0012 BMS EN 25/2024/0160/0000
036854 FT 2 0 25053 0 00 0369+53
BEAR CREEK
BMSBG 25/2024/0160/0000
0160/0000 LENGTH(AH 2702 BK 3361)

EXTRACT DATE: 12/28/2024 ROADWAY MANAGEMENT SYSTEM PAGE NUMBER: 346
PRINT DATE: 12/30/2024 SLD COUNTY/SR - ANNUAL PRINT COUNTY: ERIE

DIR: B TOTAL LEN: 7.785 MI. DIST: 01-2 SR: 2024
LEFT MUN: WAYNE T RIGHT MUN: WAYNE T

033493 FT

033493 FT 2 0 25053 0 00 0335+54
S 0150/0000 LENGTH(AH 3361 BK 2616)

030877 FT

030877 FT 2 0 25053 0 00 0309+38
S 0140/0000 LENGTH(AH 2616 BK 2501)

028376 FT

028376 FT 2 0 25053 0 00 0284+96
S 0130/0000 LENGTH(AH 2501 BK 2636)

2 0 25053 0 00 0258+60 025740 FT
BUFFALO RD
(T800)
CARTER HILL RD
(SR2026 SEG 0130/3650) 0120/0000

025740 FT
NC CARTER HILL RD
BUFFALO RD
(SR2023 SEG 0050/2248)
S 0120/0000 LENGTH(AH 2636 BK 2323)

023417 FT

023417 FT 2 0 25053 0 00 0235+03
S 0110/0000 LENGTH(AH 2323 BK 3021)

EXTRACT DATE: 12/28/2024 ROADWAY MANAGEMENT SYSTEM PAGE NUMBER: 345
PRINT DATE: 12/30/2024 SLD COUNTY/SR - ANNUAL PRINT COUNTY: ERIE

DIR: B TOTAL LEN: 7.785 MI. DIST: 01-2 SR: 2024
LEFT MUN: WAYNE T RIGHT MUN: WAYNE T

020396 FT

020396 FT 2 0 25053 0 00 0205+16
S 0100/0000 LENGTH(AH 3021 BK 2312)

018084 FT

018084 FT 2 0 25053 0 00 0182+04
DONATION RD
(SR2021 SEG 0050/1701)
S 0090/0000 LENGTH(AH 2312 BK 3078)

015006 FT

015006 FT 2 0 25053 0 00 0151+00
NC FO LLETT RD
FOLLETT RD
(T533)
S 0080/0000 LENGTH(AH 3078 BK 2876)

012130 FT

012130 FT 2 0 25053 0 00 0121+38
STUART RD
(T790)
S 0070/0000 LENGTH(AH 2876 BK 2123)

STUART RD
(T790)

0070/0000

EXTRACT DATE: 12/28/2024 ROADWAY MANAGEMENT SYSTEM PAGE NUMBER: 344
PRINT DATE: 12/30/2024 SLD COUNTY/SR - ANNUAL PRINT COUNTY: ERIE

DIR: B TOTAL LEN: 7.785 MI. DIST: 01-2 SR: 2024
LEFT MUN: WAYNE T RIGHT MUN: WAYNE T

010007 FT

010007 FT 2 0 25053 0 00 0099+17
S 0060/0000 LENGTH(AH 2123 BK 2234)

007773 FT

007773 FT 2 0 25053 0 00 0077+51
S 0050/0000 LENGTH(AH 2234 BK 1783)
WAYNE
0040/1741 AMITY T

005990 FT

005990 FT 2 0 25053 0 00 0060+04
S 0040/0000 LENGTH(AH 1783 BK 2461)

003529 FT

003529 FT 2 0 25053 0 00 0035+15
S 0030/0000 LENGTH(AH 2461 BK 2029)

HIBBLE RUN
STRUCTURE LENGTH 12 FT
0020/1349 BMSID 25/2024/0020/1349

001500 FT

001500 FT 2 0 25053 0 00 0014+86
S 0020/0000 LENGTH(AH 2029 BK 1500)

0010/0458 BMS EN 25/2024/0010/0457
2 0 25053 0 00 0000+00

000000 FT

HUBBEL RUN
0010/0424 BMSBG 25/2024/0010/0457
000000 FT 2 0 25053 0 00 0000+00

BEAVER DAM RD
(SR0089 SEG 0270/0000)

NC HA YES RD
MFC BEGIN = E

BEAVER DAM RD
(SR0089 SEG 0270/0000) 0010/0000

S 0010/0000 LENGTH(AH 1500 BK 0000)

EXTRACT DATE: 12/28/2024 ROADWAY MANAGEMENT SYSTEM PAGE NUMBER: 343
PRINT DATE: 12/30/2024 SLD COUNTY/SR - ANNUAL PRINT COUNTY: ERIE
DIR: B TOTAL LEN: 2.310 MI. DIST: 01-2 SR: 2023
LEFT MUN: WAYNE T RIGHT MUN: WAYNE T

CARTER HILL RD 012198 FT
(SR2026 SEG 0130/3650)



012198 FT
INTER-AHD BUFFALO RD
(T800)

EXTRACT DATE: 12/28/2024 ROADWAY MANAGEMENT SYSTEM PAGE NUMBER: 342
PRINT DATE: 12/30/2024 SLD COUNTY/SR - ANNUAL PRINT COUNTY: ERIE

DIR: B TOTAL LEN: 2.310 MI. DIST: 01-2 SR: 2023
LEFT MUN: WAYNE T RIGHT MUN: WAYNE T

FOLLETT RD (SR2024 SEG 0120/0000)	0050/2248	==	0050/2248	CARTER HILL RD (SR2024 SEG 0120/0000)
	009950 FT			
				009950 FT 2 0 25091 0 00 0100+19
				5 0050/0000 LENGTH(AH 2248 BK 2455)
	007495 FT			
				007495 FT 2 0 25091 0 00 0075+64
				5 0040/0000 LENGTH(AH 2455 BK 2283)
2 0 25091 0 00 0052+45	005212 FT		005212 FT	
THOMPSON RD (T497)	0030/0000	==	5 0030/0000	LENGTH(AH 2283 BK 2692)
	002520 FT			
				002520 FT 2 0 25091 0 00 0024+73
				5 0020/0000 LENGTH(AH 2692 BK 2520)
	000000 FT			
				000000 FT 2 0 25091 0 00 0000+00
				NC BUFFALO RD
				TURNPIKE RD
				(SR2022 SEG 0110/0000)
				MFC BEGIN = E
				5 0010/0000 LENGTH(AH 2520 BK 0000)

EXTRACT DATE: 12/28/2024 ROADWAY MANAGEMENT SYSTEM PAGE NUMBER: 341
PRINT DATE: 12/30/2024 SLD COUNTY/SR - ANNUAL PRINT COUNTY: ERIE

DIR: B TOTAL LEN: 5.389 MI. DIST: 01-2 SR: 2022
LEFT MUN: CORRY CITY C RIGHT MUN: CORRY CITY C

028453 FT

028453 FT
INTER-AHD

WORTH ST
(BORO)

027959 FT

0160/0494
027959 FT 2 0 25052 0 00 0353+39
S 0160/0000 LENGTH(AH 0494 BK 1574)

COLUMBUS AV

(SR0006 SEG 0510/0000)

2 0 25052 0 00 0353+39

LENGTH(AH 0494 BK 1574)

HATCH ST
(BORO)

026385 FT

0150/0729
026385 FT 2 0 25052 0 00 0338+02
S 0150/0000 LENGTH(AH 1574 BK 3509)

CORRY CITY

0140/3485 WAYNE T

022876 FT

022876 FT 2 0 25052 0 00 0302+97
HATCHERY RD
(T808)
S 0140/0000 LENGTH(AH 3509 BK 1805)

021071 FT

021071 FT 2 0 25052 0 00 0284+72
S 0130/0000 LENGTH(AH 1805 BK 2630)

0120/1092 BMS EN 25/2022/0120/1068
2 0 25052 0 00 0269+19

0120/1068 SPENCER RUN
BMSBG 25/2022/0120/1068
CONELWAY RD
0120/0642 (SR2020 SEG 0010/0000)

EXTRACT DATE: 12/28/2024 ROADWAY MANAGEMENT SYSTEM PAGE NUMBER: 340
PRINT DATE: 12/30/2024 SLD COUNTY/SR - ANNUAL PRINT COUNTY: ERIE

DIR: B TOTAL LEN: 5.389 MI. DIST: 01-2 SR: 2022
LEFT MUN: WAYNE T RIGHT MUN: WAYNE T

018441 FT

018441 FT 2 0 25052 0 00 0258+14
S 0120/0000 LENGTH(AH 2630 BK 3293)

2 0 25052 0 00 0225+36 015148 FT
BUFFALO RD
(SR2023 SEG 0010/0000) 0110/0000

015148 FT

S 0110/0000 LENGTH(AH 3293 BK 2531)

012617 FT

012617 FT 2 0 25052 0 00 0199+83
S 0100/0000 LENGTH(AH 2531 BK 2014)

010603 FT

010603 FT 2 0 25052 0 00 0179+69
S 0090/0000 LENGTH(AH 2014 BK 2161)

008442 FT

008442 FT 2 0 25052 0 00 0158+33

KING RD
(T798)
S 0080/0000 LENGTH(AH 2161 BK 2037)
0070/1987 BMS EN 25/2022/0070/1951
2 0 25052 0 00 0138+04
BASKIN RUN
0070/1932 BMS BG 25/2022/0070/1951

EXTRACT DATE: 12/28/2024 ROADWAY MANAGEMENT SYSTEM PAGE NUMBER: 339
PRINT DATE: 12/30/2024 SLD COUNTY/SR - ANNUAL PRINT COUNTY: ERIE

DIR: B TOTAL LEN: 5.389 MI. DIST: 01-2 SR: 2022
LEFT MUN: WAYNE T RIGHT MUN: WAYNE T

2 0 25052 0 00 0138+04 006405 FT
DONATION RD
(SR2021 SEG 0010/0000) 0070/0000

004424 FT

001556 FT

000036 FT

000036 FT

000000 FT

000000 FT

000000 FT

006405 FT

5 0070/0000 LENGTH(AH 2037 BK 1981)

0060/0043 BMSSEN 25/2022/0060/0000
004424 FT 2 0 25052 0 00 0118+54
SLAUGHTER

5 0060/0000 BMSBG 25/2022/0060/0000
LENGTH(AH 1981 BK 2868)

001556 FT 2 0 25052 0 00 0089+38
5 0050/0000 LENGTH(AH 2868 BK 1520)

000036 FT 2 0 25052 0 00 0074+18
BEAVERDAM RD
INTER-BK (SR0089 SEG 0170/0000)
TURNPIKE RD
(T303)

5 0044/0000 MFC BEGIN = D
LENGTH(AH 1520 BK 0100)

000036 FT
7042/0000 LENGTH(AH 0100 BK 0036)

INTER-AHD BMSSEN 25/2022/0040/0000
TURNPIKE RD
(T303)

0040/0036 2 0 25052 0 00 0069+08
000000 FT TURNPIKE RD
NC TU
INTER-BK TURNPIKE RD
(T303)

5 0040/0000 BEAVER CREEK
BMSBG 25/2022/0040/0000
LENGTH(AH 0036 BK 1573)

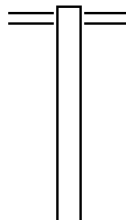
000000 FT
7020/0000 LENGTH(AH 1573 BK 2314)

000000 FT
7010/0000 LENGTH(AH 2314 BK 0000)

EXTRACT DATE: 12/28/2024 ROADWAY MANAGEMENT SYSTEM PAGE NUMBER: 338
PRINT DATE: 12/30/2024 SLD COUNTY/SR - ANNUAL PRINT COUNTY: ERIE
DIR: B TOTAL LEN: 2.793 MI. DIST: 01-2 SR: 2021
LEFT MUN: WAYNE T RIGHT MUN: WAYNE T

014745 FT

013044 FT



014745 FT FOLLETT RD
0050/1701 (SR2024 SEG 0090/0000)

013044 FT 2 0 25110 0 00 0129+83
5 0050/0000 LENGTH(AH 1701 BK 3481)

EXTRACT DATE: 12/28/2024 ROADWAY MANAGEMENT SYSTEM PAGE NUMBER: 337
PRINT DATE: 12/30/2024 SLD COUNTY/SR - ANNUAL PRINT COUNTY: ERIE

DIR: B TOTAL LEN: 2.793 MI. DIST: 01-2 SR: 2021
LEFT MUN: WAYNE T RIGHT MUN: WAYNE T

009563 FT

009563 FT 2 0 25110 0 00 0095+02
S 0040/0000 LENGTH(AH 3481 BK 3460)

== 0030/1857 THOMPSON RD
(T497)

2 0 25110 0 00 0060+87 006103 FT
PROCTOR RD
(T467) 0030/0000

==

006103 FT
S 0030/0000 LENGTH(AH 3460 BK 3043)

003060 FT

003060 FT 2 0 25110 0 00 0030+15
S 0020/0000 LENGTH(AH 3043 BK 3060)

000000 FT

000000 FT 2 0 25110 0 00 0000+00
NC DONATION RD
TURNPIKE RD
(SR2022 SEG 0070/0000)
MFC BEGIN = E
S 0010/0000 LENGTH(AH 3060 BK 0000)

DIST: 01-2 SR: 2020
RIGHT MUN: CARRY CITY C

EXTRACT DATE: 12/28/2024 ROADWAY MANAGEMENT SYSTEM PAGE NUMBER: 335
PRINT DATE: 12/30/2024 SLD COUNTY/SR - ANNUAL PRINT COUNTY: ERIE

DIR: B TOTAL LEN: 3.089 MI. DIST: 01-2 SR: 2020
LEFT MUN: CONCORD T RIGHT MUN: CONCORD T

009613 FT

009613 FT 2 0 25090 0 00 0097+32
S.BR.FR.CK.
BMSBG 25/2020/0040/0000
[S] 0040/0000 LENGTH(AH 1314 BK 3634)

005979 FT

0030/0052 BMSBG 25/2020/0030/0000
005979 FT 2 0 25090 0 00 0059+99
S.BR.FR.CK.
BMSBG 25/2020/0030/0000
[S] 0030/0000 LENGTH(AH 3634 BK 2987)

002992 FT

0020/1601 CONCORD WAYNE T
0020/0778 BMSBG 25/2020/0020/0748
2 0 25090 0 00 0037+45
SPENCER CK.
0020/0748 BMSBG 25/2020/0020/0748
002992 FT 2 0 25090 0 00 0030+02
NC WA SHINGTON ST
GRAND ARMY OF THE REP H
(SR0006 SEG 0460/1583)
MFC BEGIN = D
[S] 0020/0000 LENGTH(AH 2987 BK 2992)

000000 FT

000000 FT 2 0 25090 0 00 0000+00
NC CO NELWAY RD
TURNPIKE RD
(SR2022 SEG 0120/0642)
MFC BEGIN = E
[S] 0010/0000 LENGTH(AH 2992 BK 0000)

EXTRACT DATE: 12/28/2024 ROADWAY MANAGEMENT SYSTEM PAGE NUMBER: 334
PRINT DATE: 12/30/2024 SLD COUNTY/SR - ANNUAL PRINT COUNTY: ERIE
DIR: B TOTAL LEN: 4.318 MI. DIST: 01-2 SR: 2019
LEFT MUN: ELGIN B RIGHT MUN: ELGIN B

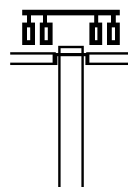
022799 FT

022799 FT
INTER-AHD

MAIN ST
(SR0089 SEG 0160/0000)
GRAND ARMY OF THE REP H
(SR0006 SEG 0400/0000)

0100/1468

021331 FT



021331 FT 2 0 25042 0 01 0150+32
0100/0000 LENGTH(AH 1468 BK 1502)

EXTRACT DATE: 12/28/2024 ROADWAY MANAGEMENT SYSTEM PAGE NUMBER: 333
PRINT DATE: 12/30/2024 SLD COUNTY/SR - ANNUAL PRINT COUNTY: ERIE

DIR: B TOTAL LEN: 4.318 MI. DIST: 01-2 SR: 2019
LEFT MUN: ELGIN B RIGHT MUN: ELGIN B

CROSS ST
(BORO)

019829 FT

019829 FT 2 0 25042 0 01 0135+30
S 0090/0000 LENGTH(AH 1502 BK 2682)

017147 FT

017147 FT 2 0 25042 0 01 0108+48

NC MA IN ST
PLEASANT ST
(SR2018 SEG 0090/0000)
S 0080/0000 LENGTH(AH 2682 BK 2074)
0070/1563 (AAR 528435G) #TRKS 01

0070/0762 BMS EN 25/2019/0070/0695
2 0 25042 0 00 0094+57

0070/0695 BEAVER RUN
BMSBG 25/2019/0070/0695

0070/0254
015073 FT

015073 FT 2 0 25042 0 00 0087+62

ELGIN
CONCORD T
S 0070/0000 LENGTH(AH 2074 BK 2700)

0060/0688 BMS EN 25/2019/0060/0645
2 0 25042 0 00 0066+93

BEAVER RUN
BMSBG 25/2019/0060/0645

0060/0101 BMS EN 25/2019/0060/0000
012373 FT 2 0 25042 0 00 0060+62

S. BR. FRENCH
BMSBG 25/2019/0060/0000

S 0060/0000 LENGTH(AH 2700 BK 2017)

CSX RAIL TRANSPORTATION
0050/1779 OVERPASS IS RR X-ING

EXTRACT DATE: 12/28/2024 ROADWAY MANAGEMENT SYSTEM PAGE NUMBER: 332
PRINT DATE: 12/30/2024 SLD COUNTY/SR - ANNUAL PRINT COUNTY: ERIE

DIR: B TOTAL LEN: 4.318 MI. DIST: 01-2 SR: 2019
LEFT MUN: CONCORD T RIGHT MUN: CONCORD T

2 0 25042 0 00 0040+44 010356 FT
MITCHELL RD
(T387) 0050/0000

008815 FT

2 0 25042 0 00 0000+00 006545 FT
NASH HILL RD
(SR2012 SEG 0040/3595) 0030/0000
FOR SR 2012 AND 2019 0020/2962
(CONN)

003419 FT

2 0 25041 0 00 0229+11 000000 FT
CONCORD RD
(SR2010 SEG 0150/0000) 0010/0000

010356 FT

5 0050/0000 LENGTH(AH 2017 BK 1541)

008815 FT 2 0 25042 0 00 0022+26
5 0040/0000 LENGTH(AH 1541 BK 2270)

0030/0224 ORMSBEE RD
0030/0130 (T301)
BMSBN 25/2019/0030/0041
2 0 25042 0 00 0003+04
LILLEY RUN
BMSBG 25/2019/0030/0041
0030/0091
006545 FT

5 0030/0000 LENGTH(AH 2270 BK 3126)

003419 FT 2 0 25041 0 00 0194+41
5 0020/0000 LENGTH(AH 3126 BK 3419)

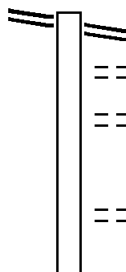
NC ELGIN RD
CONCORD RD
000000 FT (SR2010 SEG 0150/0000)
MFC BEGIN = D
5 0010/0000 LENGTH(AH 3419 BK 0000)

EXTRACT DATE: 12/28/2024 ROADWAY MANAGEMENT SYSTEM PAGE NUMBER: 331
PRINT DATE: 12/30/2024 SLD COUNTY/SR - ANNUAL PRINT COUNTY: ERIE

DIR: B TOTAL LEN: 8.446 MI. DIST: 01-2 SR: 2018
LEFT MUN: CORRY CITY C RIGHT MUN: CORRY CITY C

MAIN ST 044597 FT
(SR0077 SEG 0110/0172) 0220/0747

043850 FT



044597 FT UNION ST
0220/0747 (SR0077 SEG 0110/0172)
LEMON ST
0220/0680 (CITY)
FOR SR 0077 AND 2018
0220/0477 (CONN)
043850 FT 2 0 25046 0 00 0277+21
PLEASANT ST
(CITY)
5 0220/0000 LENGTH(AH 0747 BK 1441)

EXTRACT DATE: 12/28/2024 ROADWAY MANAGEMENT SYSTEM PAGE NUMBER: 330
PRINT DATE: 12/30/2024 SLD COUNTY/SR - ANNUAL PRINT COUNTY: ERIE

DIR: B TOTAL LEN: 8.446 MI. DIST: 01-2 SR: 2018
LEFT MUN: CORRY CITY C RIGHT MUN: CORRY CITY C

	==	==	0210/0457	GATES ST (CITY)				
			NC MAIN ST					
		==	0210/0142	WEST ST (CITY)				
042409 FT			042409 FT	2 0 25046	0 00	0262+42		
			5 0210/0000	LENGTH(AH	1441	BK 0666)		
041743 FT			041743 FT	2 0 25046	0 00	0255+96		
			5 0200/0000	LENGTH(AH	0666	BK 1610)		
	--	--	0190/1362	CORRY CITY CONCORD T				
			0190/1122	S.BR.FR.CK. STRUCTURE	LENGTH	25 FT		
	<	>	0190/1122	BMSID	25/2018/0190/1122			
040133 FT			040133 FT	2 0 25046	0 00	0239+87		
			5 0190/0000	LENGTH(AH	1610	BK 2431)		
037702 FT			037702 FT	2 0 25046	0 00	0215+50		
			5 0180/0000	LENGTH(AH	2431	BK 1902)		
035800 FT			035800 FT	2 0 25046	0 00	0196+48		
				CHERRY HILL RD (T806)				
		==	5 0170/0000	LENGTH(AH	1902	BK 2638)		
033162 FT			033162 FT	2 0 25046	0 00	0169+83		
			5 0160/0000	LENGTH(AH	2638	BK 3016)		

EXTRACT DATE: 12/28/2024 ROADWAY MANAGEMENT SYSTEM PAGE NUMBER: 329
PRINT DATE: 12/30/2024 SLD COUNTY/SR - ANNUAL PRINT COUNTY: ERIE

DIR: B TOTAL LEN: 8.446 MI. DIST: 01-2 SR: 2018
LEFT MUN: CONCORD T RIGHT MUN: CONCORD T

030146 FT

030146 FT 2 0 25046 0 00 0139+89
S 0150/0000 LENGTH(AH 3016 BK 2478)

027668 FT

0140/0366 BMS EN 25/2018/0140/0347
2 0 25046 0 00 0118+59

0140/0347 BMSBG 25/2018/0140/0347
027668 FT 2 0 25046 0 00 0115+14
SPARTANSBURG RD

S 0140/0000 (SR0089 SEG 0130/0000)
LENGTH(AH 2478 BK 1387)

026281 FT

026281 FT 2 0 25046 0 00 0101+36
S 0130/0000 LENGTH(AH 1387 BK 2638)
0120/2638 (AAR 262936W)#TRKS 01

023643 FT

0120/0910 BMS EN 25/2018/0120/0847
2 0 25046 0 00 0075+03

0120/0827 S. BR. OF FRENCH CREEK
BMSBG 25/2018/0120/0847

023643 FT 2 0 25046 0 00 0075+03
S 0120/0000 LENGTH(AH 2638 BK 2515)

0110/1657 BMS EN 25/2018/0110/1663
2 0 25046 0 00 0049+69

0110/1633 SLAUGHTER
BMSBG 25/2018/0110/1663

021128 FT

021128 FT 2 0 25046 0 00 0049+69
S 0110/0000 LENGTH(AH 2515 BK 2395)

EXTRACT DATE: 12/28/2024 ROADWAY MANAGEMENT SYSTEM PAGE NUMBER: 328
PRINT DATE: 12/30/2024 SLD COUNTY/SR - ANNUAL PRINT COUNTY: ERIE

DIR: B TOTAL LEN: 8.446 MI. DIST: 01-2 SR: 2018
LEFT MUN: CONCORD T RIGHT MUN: CONCORD T

018733 FT

0100/0310 (AAR 528433T) #TRKS 01
018733 FT 2 0 25046 0 00 0025+08
NC LOVELL RD
5 0100/0000 LENGTH(AH 2395 BK 2580)
CONCORD
0090/2339 ELGIN B

016153 FT

016153 FT 2 0 25046 0 00 0000+00
MAIN ST
5 0090/0000 (SR2019 SEG 0080/0000)
0080/0636 LENGTH(AH 2580 BK 0973)
BMS EN 25/2018/0080/0586
2 0 25045 0 00 0158+61
BEAVER RUN

015180 FT

0080/0586 BMSBG 25/2018/0080/0586
015180 FT 2 0 25045 0 00 0152+70
CROSS ST
5 0080/0000 (T785) LENGTH(AH 0973 BK 1729)

013451 FT

013451 FT 2 0 25045 0 00 0135+41
NC PLEASANT ST
5 0070/0000 LENGTH(AH 1729 BK 2239)

011212 FT

011212 FT 2 0 25045 0 00 0113+50
DEWITT RD
(T786)
ELGIN
UNION T
5 0060/0000 LENGTH(AH 2239 BK 2438)
E. BR. PINE CK
STRUCTURE LENGTH 14 FT
0050/2328 BMSID 25/2018/0050/2336

EXTRACT DATE: 12/28/2024 ROADWAY MANAGEMENT SYSTEM PAGE NUMBER: 327
PRINT DATE: 12/30/2024 SLD COUNTY/SR - ANNUAL PRINT COUNTY: ERIE

DIR: B TOTAL LEN: 8.446 MI. DIST: 01-2 SR: 2018
LEFT MUN: UNION T RIGHT MUN: UNION T

008774 FT		008774 FT 2 0 25045 0 00 0089+20
		5 0050/0000 LENGTH(AH 2438 BK 1560)
2 0 25045 0 00 0073+60 007214 FT		007214 FT
PITUCH RD		5 0040/0000 LENGTH(AH 1560 BK 1883)
(T448)		
0040/0000	==	
	<==	PINE RUN
		STRUCTURE LENGTH 17 FT
		0030/1067 BMSID 25/2018/0030/1045
005331 FT		005331 FT 2 0 25045 0 00 0053+15
		RILEY SIDING RD
	==	(T768)
		5 0030/0000 LENGTH(AH 1883 BK 2793)
002538 FT		002538 FT 2 0 25045 0 00 0025+22
		5 0020/0000 LENGTH(AH 2793 BK 2538)
000000 FT		000000 FT 2 0 25045 0 00 0000+00
		NC ELGIN RD
		GRAND ARMY OF THE REP H
		(SR0006 SEG 0330/1756)
		INTER-BK HOYT RD
		(T750)
		MFC BEGIN = D
		5 0010/0000 LENGTH(AH 2538 BK 0000)

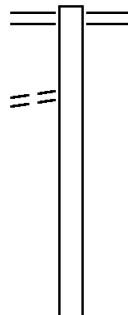
EXTRACT DATE: 12/28/2024 ROADWAY MANAGEMENT SYSTEM PAGE NUMBER: 326
PRINT DATE: 12/30/2024 SLD COUNTY/SR - ANNUAL PRINT COUNTY: ERIE
DIR: B TOTAL LEN: 5.466 MI. DIST: 01-2 SR: 2017
LEFT MUN: AMITY T RIGHT MUN: AMITY T

OLD WATTSBURG RD
(T732)

028859 FT

0120/2524

025562 FT



028859 FT WATERFORD RD
0120/3297 (SR0008 SEG 0250/3348)

025562 FT 2 0 25051 0 00 0256+85
5 0120/0000 LENGTH(AH 3297 BK 2301)

EXTRACT DATE: 12/28/2024 ROADWAY MANAGEMENT SYSTEM PAGE NUMBER: 325
PRINT DATE: 12/30/2024 SLD COUNTY/SR - ANNUAL PRINT COUNTY: ERIE

DIR: B TOTAL LEN: 5.466 MI. DIST: 01-2 SR: 2017
LEFT MUN: AMITY T RIGHT MUN: AMITY T

023261 FT

023261 FT 2 0 25051 0 00 0232+84
S 0110/0000 LENGTH(AH 2301 BK 2858)

0100/1396 STEWART HILL RD
(T770)

2 0 25051 0 00 0204+26 020403 FT
CHAFFEE RD
(T531) 0100/0000

020403 FT

S 0100/0000 LENGTH(AH 2858 BK 1865)

018538 FT

018538 FT 2 0 25051 0 00 0185+72
S 0090/0000 LENGTH(AH 1865 BK 2506)

016032 FT

016032 FT 2 0 25051 0 00 0160+30
S 0080/0000 LENGTH(AH 2506 BK 2567)

013465 FT

013465 FT 2 0 25051 0 00 0136+00
S 0070/0000 LENGTH(AH 2567 BK 2445)

EXTRACT DATE: 12/28/2024 ROADWAY MANAGEMENT SYSTEM PAGE NUMBER: 324
PRINT DATE: 12/30/2024 SLD COUNTY/SR - ANNUAL PRINT COUNTY: ERIE

DIR: B TOTAL LEN: 5.466 MI. DIST: 01-2 SR: 2017
LEFT MUN: AMITY T RIGHT MUN: AMITY T

011020 FT

== ==

011020 FT 2 0 25051 0 00 0110+55

FENNO RD
(T465)

5 0060/0000 LENGTH(AH 2445 BK 1471)

009549 FT

5 009549 FT 2 0 25051 0 00 0095+84
5 0050/0000 LENGTH(AH 1471 BK 2474)

007075 FT

-- --

5 007075 FT 2 0 25051 0 00 0071+10
5 0040/0000 LENGTH(AH 2474 BK 2055)
0030/2000 AMITY
UNION T

005020 FT

5 005020 FT 2 0 25051 0 00 0050+34
5 0030/0000 LENGTH(AH 2055 BK 2498)

002522 FT

5 002522 FT 2 0 25051 0 00 0025+36
5 0020/0000 LENGTH(AH 2498 BK 2522)

000000 FT

000000 FT 2 0 25051 0 00 0000+00

NC LYONS RD
GRAND ARMY OF THE REP H
(SR0006 SEG 0350/0000)
MFC BEGIN = D

5 0010/0000 LENGTH(AH 2522 BK 0000)

EXTRACT DATE: 12/28/2024 ROADWAY MANAGEMENT SYSTEM PAGE NUMBER: 323
PRINT DATE: 12/30/2024 SLD COUNTY/SR - ANNUAL PRINT COUNTY: ERIE

DIR: B TOTAL LEN: 2.080 MI. DIST: 01-2 SR: 2016
LEFT MUN: CONCORD T RIGHT MUN: CONCORD T

010985 FT

010985 FT AH-WARREN (61)
INTER-AHD LINDSEY HILL RD
0040/3016 (SR4002 SEG 0010/0000)

007969 FT

007969 FT 2 0 25047 0 00 0080+20
0040/0000 LENGTH(AH 3016 BK 2605)

LINDSEY HOLLOW RD
(SR2029 SEG 0010/0000) 0030/1133

NC WHITNEY RUN RD

005364 FT

005364 FT 2 0 25047 0 00 0054+00
NC LINDSEY HOLLOW RD
LINDSEY HOLLOW RD
(TB12)
0030/0000 LENGTH(AH 2605 BK 2910)

002454 FT

002454 FT 2 0 25047 0 00 0024+83
0020/0000 LENGTH(AH 2910 BK 2454)

ROSS RD
(TB10)

0010/1042

000000 FT

000000 FT 2 0 25047 0 00 0000+00
NC SUMMIT RD
SPARTANSBURG HW
(SR0077 SEG 0020/0000)
MFC BEGIN = E
0010/0000 LENGTH(AH 2454 BK 0000)

EXTRACT DATE: 12/28/2024 ROADWAY MANAGEMENT SYSTEM PAGE NUMBER: 322
PRINT DATE: 12/30/2024 SLD COUNTY/SR - ANNUAL PRINT COUNTY: ERIE

DIR: B TOTAL LEN: 3.312 MI. DIST: 01-2 SR: 2014
LEFT MUN: CONCORD T RIGHT MUN: CONCORD T

017488 FT
SPARTANSBURG HW
(SR0077 SEG 0070/0000) 0070/2818

014670 FT

2 0 25044 0 00 0233+03 012377 FT
CHERRY HILL RD
(T806) 0060/0000

017488 FT
INTER-AHD STEWART RD
(T302)
SPARTANSBURG HW
0070/2818 (SR0077 SEG 0070/0000)

0070/0023 BMS EN 25/2014/0070/0000
014670 FT 2 0 25044 0 00 0255+82
S.BR.FR.CK.
BMSBG 25/2014/0070/0000
5 0070/0000 LENGTH(AH 2818 BK 2293)

012377 FT
5 0060/0000 LENGTH(AH 2293 BK 2564)

EXTRACT DATE: 12/28/2024 ROADWAY MANAGEMENT SYSTEM PAGE NUMBER: 321
PRINT DATE: 12/30/2024 SLD COUNTY/SR - ANNUAL PRINT COUNTY: ERIE

DIR: B TOTAL LEN: 3.312 MI. DIST: 01-2 SR: 2014
LEFT MUN: CONCORD T RIGHT MUN: CONCORD T

STEWART RD
(T302)

009813 FT
0050/0000

==

009813 FT 2 0 25044 0 00 0206+95
NC STEWART RD
S 0050/0000 LENGTH(AH 2564 BK 2679)

007134 FT

007134 FT 2 0 25044 0 00 0179+69
S 0040/0000 LENGTH(AH 2679 BK 2871)

004263 FT

004263 FT 2 0 25044 0 00 0151+35
RIDGE RD
(T357)
NC HAMMOND RD
HAMMOND RD
(T802)

|||

S 0030/0000 LENGTH(AH 2871 BK 2111)

002152 FT

002152 FT 2 0 25044 0 00 0130+01
S 0020/0000 LENGTH(AH 2111 BK 2152)

000000 FT

000000 FT 2 0 25044 0 00 0108+53
NC ORMSBEE RD
SPARTANSBURG RD
(SR0089 SEG 0070/0000)
INTER-BK ORMSBEE RD
(T301)
MFC BEGIN = D

==

S 0010/0000 LENGTH(AH 2152 BK 0000)

EXTRACT DATE: 12/28/2024 ROADWAY MANAGEMENT SYSTEM PAGE NUMBER: 320
PRINT DATE: 12/30/2024 SLD COUNTY/SR - ANNUAL PRINT COUNTY: ERIE
DIR: B TOTAL LEN: 2.013 MI. DIST: 01-2 SR: 2012
LEFT MUN: CONCORD T RIGHT MUN: CONCORD T

010629 FT



010629 FT
INTER-AHD ELGIN RD
(SR2019 SEG 0030/0000)

EXTRACT DATE: 12/28/2024 ROADWAY MANAGEMENT SYSTEM PAGE NUMBER: 319
PRINT DATE: 12/30/2024 SLD COUNTY/SR - ANNUAL PRINT COUNTY: ERIE

DIR: B TOTAL LEN: 2.013 MI. DIST: 01-2 SR: 2012
LEFT MUN: CONCORD T RIGHT MUN: CONCORD T

		ELGIN RD
	0040/3595	(SR2019 SEG 0030/0000)
	0040/3368	FOR SR 2012 AND 2019
		(CONN)
007034 FT		
	007034 FT	2 0 25041 0 00 0130+67
	0040/0000	LENGTH(AH 3595 BK 2501)
004533 FT		
	004533 FT	2 0 25041 0 00 0105+66
	0030/0000	LENGTH(AH 2501 BK 2654)
	0020/1895	CONCORD UNION T
001879 FT		
	0020/0014	BMS EN 25/2012/0020/0000
	001879 FT	2 0 25041 0 00 0078+89
		HUNGRY RUN
	0020/0000	BMSBG 25/2012/0020/0000
		LENGTH(AH 2654 BK 1879)
000000 FT		
	0010/0107	FOR SR 2010 AND 2012
	000000 FT	(CONN)
		2 0 25041 0 00 0059+60
		CONCORD RD
		(SR2010 SEG 0100/0000)
	NC NA	SH HILL RD
		MFC BEGIN = E
CONCORD RD		
(SR2010 SEG 0100/0000)	0010/0000	
	0010/0000	LENGTH(AH 1879 BK 0000)

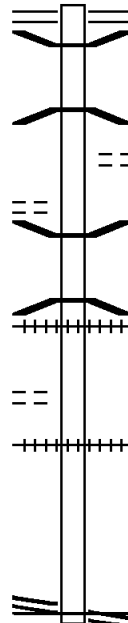
EXTRACT DATE: 12/28/2024	ROADWAY MANAGEMENT SYSTEM	PAGE NUMBER: 318
PRINT DATE: 12/30/2024	SLD COUNTY/SR - ANNUAL PRINT	COUNTY: ERIE
DIR: B	TOTAL LEN: .666 MI.	DIST: 01-2
LEFT MUN: UNION CITY B	RIGHT MUN: UNION CITY B	SR: 2011

003516 FT

WILLOW ST
(BORO) 0020/1138

2 0 25139 0 00 0016+40 001633 FT
ELM ST
(BORO) 0020/0000

2 0 25139 0 00 0000+00 000000 FT
CONCORD ST
(SR2010 SEG 0030/0000) 0010/0000



```

003516 FT HIGH ST
0020/1883 (SROO006 SEG 0280/1969)
0020/1551 BMS EN 25/2011/0020/1528
2 0 25139 0 00 0031+65
OVER BENTLEY RUN
0020/1528 BMSBG 25/2011/0020/1528
GRAVES ST
0020/1378 (BORO)

0020/0818 BMS EN 25/2011/0020/0769
2 0 25139 0 00 0016+40
S.BR.FRENCH
0020/0725 BMSBG 25/2011/0020/0769
0020/0415 (AAR 528519C) #TRKS 01
001633 FT

5 0020/0000 LENGTH(AH 1883 BK 1633)
0010/1014 (AAR 262903J) #TRKS 01

NC BRIDGE ST
CONCORD ST
000000 FT (SR2010 SEG 0030/0000)
MFC BEGIN = E
5 0010/0000 LENGTH(AH 1633 BK 0000)

```

EXTRACT DATE: 12/28/2024 ROADWAY MANAGEMENT SYSTEM PAGE NUMBER: 317
PRINT DATE: 12/30/2024 SLD COUNTY/SR - ANNUAL PRINT COUNTY: ERIE

DIR: B TOTAL LEN: 8.311 MI. DIST: 01-2 SR: 2010
LEFT MUN: CONCORD T RIGHT MUN: CONCORD T

WATTSBURG RD 043882 FT
(SR0089 SEG 0020/0000) 0170/3177

043882 FT WATTSBURG RD
0170/3177 (SR0089 SEG 0020/0000)

2 0 25041 0 00 0290+25 040705 FT
WADE RD
(T796) 0170/0000

040705 FT
[S] 0170/0000 LENGTH(AH 3177 BK 3465)

037240 FT

0160/0103 CSX RAIL TRANSPORTATION
037240 FT OVERPASS IS RR X-ING
[S] 0160/0000 2 0 25041 0 00 0255+91
LENGTH(AH 3465 BK 2593)

0150/1490 BMS EN 25/2010/0150/1476
2 0 25041 0 00 0244+39
LILLEY RUN
0150/1476 BMSBG 25/2010/0150/1476

2 0 25041 0 00 0229+11 034647 FT
ELGIN RD
(SR2019 SEG 0010/0000) 0150/0000

034647 FT
[S] 0150/0000 LENGTH(AH 2593 BK 1987)

032660 FT

032660 FT 2 0 25087 0 00 0100+83
[S] 0140/0000 LENGTH(AH 1987 BK 2800)

EXTRACT DATE: 12/28/2024 ROADWAY MANAGEMENT SYSTEM PAGE NUMBER: 316
PRINT DATE: 12/30/2024 SLD COUNTY/SR - ANNUAL PRINT COUNTY: ERIE

DIR: B TOTAL LEN: 8.311 MI. DIST: 01-2 SR: 2010
LEFT MUN: CONCORD T RIGHT MUN: CONCORD T

029860 FT

029860 FT 2 0 25087 0 00 0073+09

SOUTH RD
(T303)

==

0130/0000 LENGTH(AH 2800 BK 2240)

027620 FT

027620 FT 2 0 25087 0 00 0050+69
0120/0000 LENGTH(AH 2240 BK 2550)

0110/1409 CONCORD
UNION T

025070 FT

025070 FT 2 0 25087 0 00 0024+83
0110/0000 LENGTH(AH 2550 BK 2483)

FOR SR 2010 AND 2012

(CONN) 0100/0121
2 0 25087 0 00 0000+00 022587 FT
NASH HILL RD
(SR2012 SEG 0010/0000) 0100/0000

==

022587 FT

==

0100/0000 LENGTH(AH 2483 BK 2301)
0090/2130 BMS EN 25/2010/0090/2111
2 0 25041 0 00 0058+08
HUNGRY RUN
0090/2111 BMSBG 25/2010/0090/2111

020286 FT

020286 FT 2 0 25041 0 00 0036+85
HUNGRY RUN RD
(T766)

==

EXTRACT DATE: 12/28/2024 ROADWAY MANAGEMENT SYSTEM PAGE NUMBER: 315
PRINT DATE: 12/30/2024 SLD COUNTY/SR - ANNUAL PRINT COUNTY: ERIE

DIR: B TOTAL LEN: 8.311 MI. DIST: 01-2 SR: 2010
LEFT MUN: UNION T RIGHT MUN: UNION T

2 0 25041 0 00 0000+00 016602 FT
O'NEIL RD
(T302) 0080/0000

0090/0000 LENGTH(AH 2301 BK 3684)

016602 FT

0080/0000 LENGTH(AH 3684 BK 3618)

012984 FT

012984 FT 1 0 00987 0 00 0129+67
WILSON RD
(T300)

0070/0000 LENGTH(AH 3618 BK 1950)

011034 FT

0060/0054 BMS EN 25/2010/0060/0000
011034 FT 1 0 00987 0 00 0110+65
PINE RUN

0060/0000 BMS BG 25/2010/0060/0000
LENGTH(AH 1950 BK 1826)

009208 FT

009208 FT 1 0 00987 0 00 0092+20
0050/0000 LENGTH(AH 1826 BK 3612)

DIR: B TOTAL LEN: 8.311 MI. DIST: 01-2 SR: 2010
LEFT MUN: UNION T RIGHT MUN: UNION T

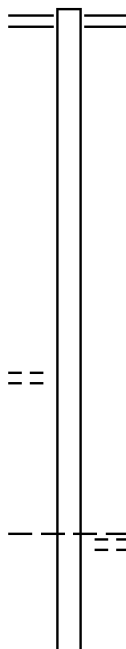
EXTRACT DATE: 12/28/2024 ROADWAY MANAGEMENT SYSTEM PAGE NUMBER: 313
 PRINT DATE: 12/30/2024 SLD COUNTY/SR - ANNUAL PRINT COUNTY: ERIE
 DIR: B TOTAL LEN: 3.545 MI. DIST: 01-2 SR: 2009
 LEFT MUN: AMITY T RIGHT MUN: AMITY T

MIDDLETON RD
 (T461)

018719 FT

016039 FT

0060/0875
 013382 FT



018719 FT WATTSBURG-WATERFORD RD
 0070/2680 (SR2006 SEG 0140/0000)

016039 FT 2 0 25049 0 00 0160+14
 0070/0000 LENGTH(AH 2680 BK 2657)

013382 FT 2 0 25049 0 00 0133+56
 UNION AMITY RD
 (T463)
 AMITY
 UNION T
 0060/0000 LENGTH(AH 2657 BK 2832)

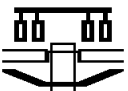
EXTRACT DATE: 12/28/2024 ROADWAY MANAGEMENT SYSTEM PAGE NUMBER: 312
PRINT DATE: 12/30/2024 SLD COUNTY/SR - ANNUAL PRINT COUNTY: ERIE

DIR: B TOTAL LEN: 3.545 MI. DIST: 01-2 SR: 2009
LEFT MUN: UNION T RIGHT MUN: UNION T

010550 FT			010550 FT 2 0 25049 0 00 0104+40 S 0050/0000 LENGTH(AH 2832 BK 2579)
2 0 25049 0 00 0079+42 007971 FT CROSS RD (T439)	0040/0000	==	007971 FT S 0040/0000 LENGTH(AH 2579 BK 2372)
005599 FT		==	005599 FT 2 0 25049 0 00 0055+92 INMAN RD (T441) S 0030/0000 LENGTH(AH 2372 BK 3112)
002487 FT			002487 FT 2 0 25049 0 00 0024+58 S 0020/0000 LENGTH(AH 3112 BK 2487)
000000 FT			000000 FT 2 0 25049 0 00 0000+00 NC KIMBALL HILL RD UNION CITY RD (SRO197 SEG 0020/0989) MFC BEGIN = E S 0010/0000 LENGTH(AH 2487 BK 0000)

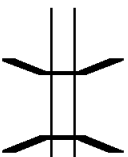

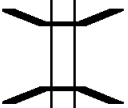
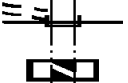
EXTRACT DATE: 12/28/2024 ROADWAY MANAGEMENT SYSTEM PAGE NUMBER: 311
PRINT DATE: 12/30/2024 SLD COUNTY/SR - ANNUAL PRINT COUNTY: ERIE

DIR: B TOTAL LEN: 2.140 MI. DIST: 01-2 SR: 2008
LEFT MUN: UNION CITY B RIGHT MUN: UNION CITY B

	011298 FT		011298 FT	
			INTER-AHD	HIGH ST
				(SR0006 SEG 0270/0000)
MAIN ST				MAIN ST
(SR0008 SEG 0090/0000)	0070/2265		0070/2265	(SR0006 SEG 0270/0000)
			0070/1983	BMS EN 25/2008/0070/1883
				2 0 25040 0 00 0360+21
			0070/1883	S. BR. FR. CK.
			0070/1800	BMSBG 25/2008/0070/1883
			0070/1342	FIRST AV
			0070/0771	(BORO)
			0070/0397	SECOND AV
			009033 FT	(BORO)
2 0 25040 0 00 0341+37	009033 FT		0070/0000	THIRD AV
FIFTH AV			0060/0570	FOURTH AV
(BORO)	0070/0000		0060/0388	(BORO)
			008359 FT	2 0 25040 0 00 0334+71
				SIXTH AV
				(T698)
				UNION CITY
				UNION T
STILL RD			0060/0000	LENGTH(AH 0674 BK 1466)
(T992)	0050/0299			

EXTRACT DATE: 12/28/2024 ROADWAY MANAGEMENT SYSTEM PAGE NUMBER: 310
PRINT DATE: 12/30/2024 SLD COUNTY/SR - ANNUAL PRINT COUNTY: ERIE

DIR: B TOTAL LEN: 2.140 MI. DIST: 01-2 SR: 2008
LEFT MUN: UNION T RIGHT MUN: UNION T

006893 FT		006893 FT 2 0 25040 0 00 0320+07 [S] 0050/0000 LENGTH(AH 1466 BK 2501) 0040/1942 BMSSEN 25/2008/0040/1918 2 0 25040 0 00 0314+22 TRIB TO FRENCH CREEK 0040/1918 BMSBG 25/2008/0040/1918
004392 FT		004392 FT 2 0 25040 0 00 0295+00 (AAR 262907L)#TRKS 01 [S] 0040/0000 LENGTH(AH 2501 BK 2564)
001828 FT		001828 FT 2 0 25040 0 00 0269+35 NC HIGH ST [S] 0030/0000 LENGTH(AH 2564 BK 1793) 0020/0852 BMSSEN 25/2008/0020/0832 2 0 25040 0 00 0251+55 HORTON RUN 0020/0819 BMSBG 25/2008/0020/0832
2 0 25040 0 00 0251+55 000035 FT UNION LEBOEUF RD (T672)		NC UNION LEBOUF RD INTER-BK UNION LEBOEUF RD 000035 FT (T301) [S] 0020/0000 MFC BEGIN = D 000035 FT LTH AH 001793 BK 000100 7014/0000 LTH AH 000100 BK 000035 BMSSEN 25/2008/0010/0000 INTER-AHD STONE QUARRY RD (T301) 0010/0035 LE BOEUF T 000000 FT 2 0 25040 0 00 0101+02 NC STONE QUARRY RD INTER-BK STONE QUARRY RD (T301) BR. FRENCH CK. BMSBG 25/2008/0010/0000 MFC BEGIN = E [S] 0010/0000 LENGTH(AH 0035 BK 0000)

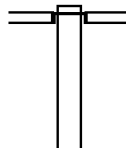
EXTRACT DATE: 12/28/2024 ROADWAY MANAGEMENT SYSTEM PAGE NUMBER: 309
PRINT DATE: 12/30/2024 SLD COUNTY/SR - ANNUAL PRINT COUNTY: ERIE

DIR: B TOTAL LEN: 1.373 MI. DIST: 01-2 SR: 2007
LEFT MUN: UNION T RIGHT MUN: UNION T

007249 FT	007249 FT	INTER-AHD	UNION LEBOEUF RD (T672)
OLD MEADVILLE RD (T300)	0030/2429		OLD MEADVILLE RD
UNION LEBOEUF RD (T672)	0030/2371		(SR2002 SEG 0020/0000)
004820 FT	004820 FT	2 0 25037 0 00 0048+62	WELLMON RD (T329)
	0030/0000	LENGTH(AH 2429 BK 2307)	
002513 FT	002513 FT	2 0 25037 0 00 0025+55	
	0020/0000	LENGTH(AH 2307 BK 2513)	
000000 FT	000000 FT	2 0 25037 0 00 0000+00	
	NC SH	SHREVE RIDGE RD	
	INTER-BK	RICEVILLE RD	
		(SR1039 SEG 0140/2744)	
		MFC BEGIN = D	
		BK-CRAWFORD	(20)
	0010/0000	LENGTH(AH 2513 BK 0000)	

EXTRACT DATE: 12/28/2024 ROADWAY MANAGEMENT SYSTEM PAGE NUMBER: 308
PRINT DATE: 12/30/2024 SLD COUNTY/SR - ANNUAL PRINT COUNTY: ERIE
DIR: B TOTAL LEN: 8.557 MI. DIST: 01-2 SR: 2006
LEFT MUN: AMITY T RIGHT MUN: AMITY T

045179 FT



045179 FT
INTER-AHD HATCH HOLLOW RD
(T300)
WATERFORD RD
0170/3390 (SR0008 SEG 0200/0644)

EXTRACT DATE: 12/28/2024 ROADWAY MANAGEMENT SYSTEM PAGE NUMBER: 307
PRINT DATE: 12/30/2024 SLD COUNTY/SR - ANNUAL PRINT COUNTY: ERIE

DIR: B TOTAL LEN: 8.557 MI. DIST: 01-2 SR: 2006
LEFT MUN: AMITY T RIGHT MUN: AMITY T

041789 FT

041789 FT 2 0 25049 0 00 0270+69
ARBUCKLE RD
(SR1001 SEG 0020/0000)
MFC BEGIN = E
S 0170/0000 LENGTH(AH 3390 BK 2917)

038872 FT

FRENCH CK. TR
STRUCTURE LENGTH 11 FT
BMSID 25/2006/0160/0330
0160/0304
038872 FT 2 0 25049 0 00 0241+08
S 0160/0000 LENGTH(AH 2917 BK 3396)

035476 FT

035476 FT 2 0 25049 0 00 0207+63
MURRAY RD
(T700)
S 0150/0000 LENGTH(AH 3396 BK 2076)
FRENCH CK. TR
STRUCTURE LENGTH 14 FT
BMSID 25/2006/0140/1812
0140/1794

033400 FT

033400 FT 2 0 25049 0 00 0186+87
NC WA TTSBURG WATERFORD RD
KIMBALL HILL RD
(SR2009 SEG 0070/2680)
S 0140/0000 LENGTH(AH 2076 BK 2489)

AMITY

EXTRACT DATE: 12/28/2024 ROADWAY MANAGEMENT SYSTEM PAGE NUMBER: 306
PRINT DATE: 12/30/2024 SLD COUNTY/SR - ANNUAL PRINT COUNTY: ERIE

DIR: B TOTAL LEN: 8.557 MI. DIST: 01-2 SR: 2006
LEFT MUN: AMITY T RIGHT MUN: AMITY T

JUVA RD
(T676)

030911 FT

0130/1801 WATERFORD T

030911 FT 2 0 25048 0 00 0233+72
S 0130/0000 LENGTH(AH 2489 BK 1757)

0120/1152 BMS EN 25/2006/0120/0753
2 0 25048 0 00 0215+85
RESERVOIR

0120/0732 BMSBG 25/2006/0120/0753

0120/0480
029154 FT

==

029154 FT 2 0 25048 0 00 0215+91
UNION CT. TRB
STRUCTURE LENGTH 12 FT
BMSID 25/2006/0120/0000
S 0120/0000 LENGTH(AH 1757 BK 2294)

026860 FT

026860 FT 2 0 25048 0 00 0193+14
S 0110/0000 LENGTH(AH 2294 BK 2248)
FRENCH CK. BR
STRUCTURE LENGTH 15 FT
BMSID 25/2006/0100/2220

024612 FT

024612 FT 2 0 25048 0 00 0170+32
HAUGH RD
(T656)

==

S 0100/0000 LENGTH(AH 2248 BK 2084)

022528 FT

022528 FT 2 0 25048 0 00 0149+45
S 0090/0000 LENGTH(AH 2084 BK 2655)

EXTRACT DATE: 12/28/2024 ROADWAY MANAGEMENT SYSTEM PAGE NUMBER: 305
PRINT DATE: 12/30/2024 SLD COUNTY/SR - ANNUAL PRINT COUNTY: ERIE

DIR: B TOTAL LEN: 8.557 MI. DIST: 01-2 SR: 2006
LEFT MUN: WATERFORD T RIGHT MUN: WATERFORD T

2 0 25048 0 00 0123+93 019873 FT			019873 FT DORMAN RD
CLUTE RD			(T658)
(T654)	0080/0000	== ==	5 0080/0000 LENGTH(AH 2655 BK 2845)

2 0 25048 0 00 0094+59 017028 FT			017028 FT
SCOTT RD			
(T636)	0070/0000	==	5 0070/0000 LENGTH(AH 2845 BK 3408)

013620 FT			013620 FT 2 0 25048 0 00 0060+59
			5 0060/0000 LENGTH(AH 3408 BK 2890)

010730 FT			010730 FT 2 0 25048 0 00 0031+75
			HOOD RD
		==	(T459)
			5 0050/0000 LENGTH(AH 2890 BK 3170)

UNION RD

EXTRACT DATE: 12/28/2024 ROADWAY MANAGEMENT SYSTEM PAGE NUMBER: 304
PRINT DATE: 12/30/2024 SLD COUNTY/SR - ANNUAL PRINT COUNTY: ERIE

DIR: B TOTAL LEN: 8.557 MI. DIST: 01-2 SR: 2006
LEFT MUN: WATERFORD T RIGHT MUN: WATERFORD T

DONATION RD
(SR1005 SEG 0010/0000) 007560 FT
0040/0000

005559 FT

CIRCUIT ST
(T485)

0020/1214

002559 FT

CHERRY ST
(BORO)

0010/0970

WALNUT ST
(BORO)

0010/0088
000000 FT

THIRD ST
(SR3014 SEG 0380/1573) 0010/0000

0040/0859 (T598)

007560 FT 2 0 25048 0 00 0000+00

NC WATTSBURG RD
5 0040/0000 LENGTH(AH 3170 BK 2001)

0030/0876 (AAR 528537A)#TRKS 02

0030/0360 BMSBN 25/2006/0030/0210

WATERFORD

0030/0285 WATERFORD B

2 0 25056 0 00 0057+96

LE BOUEF CK.

0030/0210 BMSBG 25/2006/0030/0210

005559 FT 2 0 25056 0 00 0055+89

NC DONATION RD
5 0030/0000 LENGTH(AH 2001 BK 3000)

0020/1723 CIRCUIT ST
(T485)

002559 FT 2 0 25056 0 00 0025+89

EAST ST
(BORO)
5 0020/0000 LENGTH(AH 3000 BK 2559)

0010/1844 CHESTNUT ST
(BORO)

CHERRY ST
(SR3014 SEG 0380/2716)
NC THIRD ST

NC CHERRY ST
HIGH ST
0010/0551 (SR0019 SEG 0110/0373)

NC NORTH PARK RD
000000 FT 2 0 25056 0 00 0000+00

NC WALNUT ST
INTER-BK WALNUT ST
(SR3014 SEG 0380/1573)

MFC BEGIN = D
5 0010/0000 LENGTH(AH 2559 BK 0000)

EXTRACT DATE: 12/28/2024 ROADWAY MANAGEMENT SYSTEM PAGE NUMBER: 303
PRINT DATE: 12/30/2024 SLD COUNTY/SR - ANNUAL PRINT COUNTY: ERIE

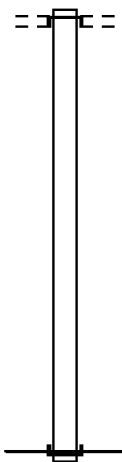
DIR: B TOTAL LEN: .735 MI. DIST: 01-2 SR: 2005
LEFT MUN: LE BOEUF T RIGHT MUN: LE BOEUF T

003879 FT

003879 FT
INTER-AHD WILLEY RD
(T634)
0010/3879 OLD MEADVILLE RD
(T300)

000000 FT

000000 FT 2 0 25036 0 00 0000+00
NC ST TOWNLINE RD
INTER-BK (SR1007 SEG 0230/3128)
MFC BEGIN = E
BK-CRAWFORD (20)
0010/0000 LENGTH(AH 3879 BK 0000)



EXTRACT DATE: 12/28/2024 ROADWAY MANAGEMENT SYSTEM PAGE NUMBER: 302
PRINT DATE: 12/30/2024 SLD COUNTY/SR - ANNUAL PRINT COUNTY: ERIE

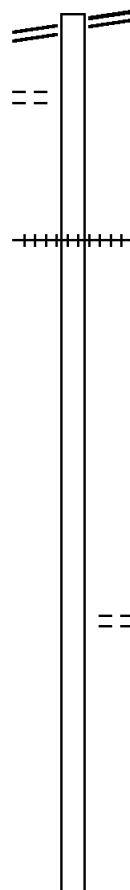
DIR: B TOTAL LEN: 4.013 MI. DIST: 01-2 SR: 2004
LEFT MUN: LE BOEUF T RIGHT MUN: LE BOEUF T

WATERFORD RD 021189 FT
(SR0197 SEG 0060/1879) 0080/3183
HARE RD
(T656) 0080/2524

018006 FT

014754 FT

012400 FT



021189 FT WATERFORD RD
0080/3183 (SR0197 SEG 0060/1879)

0080/0718 (AAR 528530C)#TRKS 01
018006 FT 2 0 25084 0 00 0180+17
S 0080/0000 LENGTH(AH 3183 BK 3252)

014754 FT 2 0 25084 0 00 0147+50
DEWEY RD
(T636)
S 0070/0000 LENGTH(AH 3252 BK 2354)

012400 FT 2 0 25084 0 00 0123+74
S 0060/0000 LENGTH(AH 2354 BK 2340)

EXTRACT DATE: 12/28/2024 ROADWAY MANAGEMENT SYSTEM PAGE NUMBER: 301
PRINT DATE: 12/30/2024 SLD COUNTY/SR - ANNUAL PRINT COUNTY: ERIE

DIR: B TOTAL LEN: 4.013 MI. DIST: 01-2 SR: 2004
LEFT MUN: LE BOEUF T RIGHT MUN: LE BOEUF T

010060 FT

010060 FT 2 0 25084 0 00 0099+84
S 0050/0000 LENGTH(AH 2340 BK 2604)

0040/1655 BMS EN 25/2004/0040/1646
2 0 25084 0 00 0090+97
WHEELER CK
0040/1646 BMSBG 25/2004/0040/1646

007456 FT

007456 FT 2 0 25084 0 00 0074+51
S 0040/0000 LENGTH(AH 2604 BK 2446)

005010 FT

005010 FT 2 0 25084 0 00 0049+61
S 0030/0000 LENGTH(AH 2446 BK 2450)

002560 FT

002560 FT 2 0 25084 0 00 0025+11
S 0020/0000 LENGTH(AH 2450 BK 2560)

000000 FT

000000 FT 2 0 25084 0 00 0000+00
NC WHEELERTOWN RD
FLATT RD
(SR2003 SEG 0120/0000)

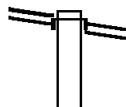
INTER-BK MOORE RD
(T415)

MFC BEGIN = E
S 0010/0000 LENGTH(AH 2560 BK 0000)

EXTRACT DATE: 12/28/2024 ROADWAY MANAGEMENT SYSTEM PAGE NUMBER: 300
PRINT DATE: 12/30/2024 SLD COUNTY/SR - ANNUAL PRINT COUNTY: ERIE
DIR: B TOTAL LEN: 6.057 MI. DIST: 01-2 SR: 2003
LEFT MUN: LE BOEUF T RIGHT MUN: LE BOEUF T

031979 FT

WATERFORD PK
(SR0197 SEG 0160/0000) 0140/3315



031979 FT
INTER-AHD FLATT RD
(T596)
0140/3315 WATERFORD PK
(SR0197 SEG 0160/0000)

EXTRACT DATE: 12/28/2024 ROADWAY MANAGEMENT SYSTEM PAGE NUMBER: 299
PRINT DATE: 12/30/2024 SLD COUNTY/SR - ANNUAL PRINT COUNTY: ERIE

DIR: B TOTAL LEN: 6.057 MI. DIST: 01-2 SR: 2003
LEFT MUN: LE BOEUF T RIGHT MUN: LE BOEUF T

028664 FT		028664 FT		2 0 25039 0 00 0174+27
				LE BOEUF CK.
				STRUCTURE LENGTH 13 FT
				BMSID 25/2003/0140/0000
		S 0140/0000		LENGTH(AH 3315 BK 3091)
025573 FT		025573 FT		2 0 25039 0 00 0143+13
		S 0130/0000		LENGTH(AH 3091 BK 2094)
2 0 25039 0 00 0122+33	023479 FT	023479 FT	WHEELERTOWN RD	
MOORE RD			(SR2004 SEG 0010/0000)	
(T415)	0120/0000	S 0120/0000		LENGTH(AH 2094 BK 2665)
				FRENCH CK.
				STRUCTURE LENGTH 214 FT
		0110/0936		BMSID 25/2003/0110/0936
020814 FT		020814 FT		2 0 25039 0 00 0095+62
		S 0110/0000		LENGTH(AH 2665 BK 1339)
		0100/0786		BMSID 25/2003/0100/0642
				2 0 25039 0 00 0088+85
				FRENCH CK.
		0100/0642		BMSBG 25/2003/0100/0642
019475 FT		019475 FT		
2 0 25039 0 00 0082+38	019475 FT	S 0100/0000		LENGTH(AH 1339 BK 0551)
FRENCH CREEK RD				
(SR2001 SEG 0050/1537)	0100/0000			

EXTRACT DATE: 12/28/2024 ROADWAY MANAGEMENT SYSTEM PAGE NUMBER: 298
PRINT DATE: 12/30/2024 SLD COUNTY/SR - ANNUAL PRINT COUNTY: ERIE

DIR: B TOTAL LEN: 6.057 MI. DIST: 01-2 SR: 2003
LEFT MUN: LE BOEUF T RIGHT MUN: LE BOEUF T

DUTCHTOWN RD
(T592)

018924 FT

0080/1940

016197 FT

013682 FT

011247 FT

GILLETTE ST
(BORO)

0050/1784

018924 FT 2 0 25039 0 00 0076+93
STONE QUARRY RD
(T301)
S 0090/0000 LENGTH(AH 0551 BK 2727)

016197 FT 2 0 25039 0 00 0049+55
S 0080/0000 LENGTH(AH 2727 BK 2515)

0070/0642 LE BOEUF
MILL VILLAGE B
013682 FT 2 0 25039 0 00 0024+40
NC FLATT RD
DEPOT ST
(BORO)
S 0070/0000 LENGTH(AH 2515 BK 2435)

0060/0628 (AAR 262917S)#TRKS 01
CHURCH ST
(BORO)
0060/0572
0060/0244 BMSBN 25/2003/0060/0200
2 0 25039 0 00 0002+01
BR.FR.CK.
0060/0200 BMSBG 25/2003/0060/0200
011247 FT 2 0 25039 0 00 0000+00
CENTER ST
(SR0006 SEG 0100/0822)

S 0060/0000 LENGTH(AH 2435 BK 2349)

0050/1153 DEPOT ST
(BORO)

EXTRACT DATE: 12/28/2024 ROADWAY MANAGEMENT SYSTEM PAGE NUMBER: 297
PRINT DATE: 12/30/2024 SLD COUNTY/SR - ANNUAL PRINT COUNTY: ERIE

DIR: B TOTAL LEN: 6.057 MI. DIST: 01-2 SR: 2003
LEFT MUN: MILL VILLAGE B RIGHT MUN: MILL VILLAGE B

LC FOR WOODS RD
(CONN)
WOODS RD
(BORO)

0050/0386
0050/0292
008898 FT

==
==
==

008898 FT 2 0 25035 0 00 0087+65
OLD MEADVILLE RD
(T300)
[S] 0050/0000 LENGTH(AH 2349 BK 0924)
NC MAIN ST

007974 FT

--

MILL VILLAGE
0040/0044 LE BOEUF T
007974 FT 2 0 25035 0 00 0079+23
[S] 0040/0000 LENGTH(AH 0924 BK 2486)

005488 FT

005488 FT 2 0 25035 0 00 0054+93
[S] 0030/0000 LENGTH(AH 2486 BK 3560)

WHITELY RD
(T614)

0020/1033

==

001928 FT

SMITH RD
(T325)

0010/1928

==
==

001928 FT 2 0 25035 0 00 0018+76
[S] 0020/0000 LENGTH(AH 3560 BK 1928)
SMITH RD
0010/1928 (T325)

000000 FT

000000 FT 2 0 25035 0 00 0000+00
NC MA CKEY HILL RD
INTER-BK BROWN HILL RD
(SR1035 SEG 0130/2427)
MFC BEGIN = D
BK-CRAWFORD (20)
[S] 0010/0000 LENGTH(AH 1928 BK 0000)

EXTRACT DATE: 12/28/2024 ROADWAY MANAGEMENT SYSTEM PAGE NUMBER: 296
PRINT DATE: 12/30/2024 SLD COUNTY/SR - ANNUAL PRINT COUNTY: ERIE
DIR: B TOTAL LEN: .644 MI. DIST: 01-2 SR: 2002
LEFT MUN: UNION T RIGHT MUN: UNION T

GRAND ARMY OF THE REP H003400 FT
(SR0006 SEG 0200/0000) 0030/0894

002506 FT

2 0 25038 0 01 0235+11 000021 FT
UNION LEBOEUF RD
(T672) 0020/0000
000021 FT

000000 FT

000000 FT



003400 FT GRAND ARMY OF THE REP H
0030/0894 (SR0006 SEG 0200/0000)

002506 FT 2 0 25038 1 00 0000+00
OLD VALLEY RD
(T694)

0030/0000 LENGTH(AH 0894 BK 2485)

000021 FT SHREVE RIDGE RD
INTER-BK (SR2007 SEG 0030/2429)
OLD MEADVILLE RD
(T300)

0020/0000 LENGTH(AH 2485 BK 0100)

000021 FT
7014/0000 LENGTH(AH 0100 BK 0021)
BMSBN 25/2002/0010/0000
INTER-AHD OLD MEADVILLE RD (TBK)
(T300)

0010/0021 MILL VILLAGE B
000000 FT 2 0 25038 0 00 0003+08
OLD MEADVILLE RD

INTER-BK OLD MEADVILLE RD (TBK)
(T300)

SPRING CREEK
BMSBG 25/2002/0010/0000

0010/0000 LENGTH(AH 0021 BK 0308)

000000 FT
7008/0000 LENGTH(AH 0308 BK 0000)

EXTRACT DATE: 12/28/2024 ROADWAY MANAGEMENT SYSTEM PAGE NUMBER: 295
PRINT DATE: 12/30/2024 SLD COUNTY/SR - ANNUAL PRINT COUNTY: ERIE

DIR: B TOTAL LEN: 2.159 MI. DIST: 01-2 SR: 2001
LEFT MUN: LE BOEUF T RIGHT MUN: LE BOEUF T

011397 FT

011397 FT FLATT RD
0050/1537 (SR2003 SEG 0100/0000)

009860 FT

009860 FT 2 0 25105 0 00 0100+00
S 0050/0000 LENGTH(AH 1537 BK 2431)

007429 FT

007429 FT 2 0 25105 0 00 0075+00
S 0040/0000 LENGTH(AH 2431 BK 2480)

004949 FT

004949 FT 2 0 25105 0 00 0050+00
S 0030/0000 LENGTH(AH 2480 BK 2486)

002463 FT

002463 FT 2 0 25105 0 00 0025+00
S 0020/0000 LENGTH(AH 2486 BK 2463)

000000 FT

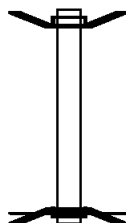
000000 FT 2 0 25105 0 00 0000+00
NC FRENCH CREEK RD
GRAND ARMY OF THE REP H
(SR0006 SEG 0080/0000)
MFC BEGIN = E
S 0010/0000 LENGTH(AH 2463 BK 0000)

EXTRACT DATE: 12/28/2024 ROADWAY MANAGEMENT SYSTEM PAGE NUMBER: 294
PRINT DATE: 12/30/2024 SLD COUNTY/SR - ANNUAL PRINT COUNTY: ERIE

DIR: B TOTAL LEN: .055 MI. DIST: 01-2 SR: 1111
LEFT MUN: GREENFIELD T RIGHT MUN: GREENFIELD T

000293 FT

000000 FT



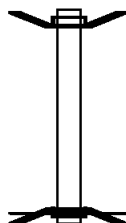
000293 FT BMS EN 25/1108/0010/0000
INTER-AHD ASHTON RD
0010/0293 (T994)
000000 FT 0 0 00000 0 00 0000+00
NC ASHTON RD
INTER-BK ASHTON RD
(T994)
SR 0086 E/B
BMS BG 25/1108/0010/0000
MFC BEGIN = E
0010/0000 LENGTH(AH 0293 BK 0000)

EXTRACT DATE: 12/28/2024 ROADWAY MANAGEMENT SYSTEM PAGE NUMBER: 293
PRINT DATE: 12/30/2024 SLD COUNTY/SR - ANNUAL PRINT COUNTY: ERIE

DIR: B TOTAL LEN: .044 MI. DIST: 01-2 SR: 1109
LEFT MUN: GREENFIELD T RIGHT MUN: GREENFIELD T

000234 FT

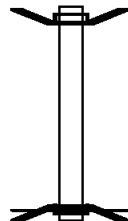
000000 FT



000234 FT BMS EN 25/1106/0010/0000
INTER-AHD NEW RD
0010/0234 (T772)
000000 FT 0 0 00000 0 00 0000+00
NC NEW RD
INTER-BK NEW RD
(T772)
SR 0086 E/B
BMS BG 25/1106/0010/0000
MFC BEGIN = E
0010/0000 LENGTH(AH 0234 BK 0000)

EXTRACT DATE: 12/28/2024 ROADWAY MANAGEMENT SYSTEM PAGE NUMBER: 292
 PRINT DATE: 12/30/2024 SLD COUNTY/SR - ANNUAL PRINT COUNTY: ERIE
 DIR: B TOTAL LEN: .059 MI. DIST: 01-2 SR: 1107
 LEFT MUN: GREENFIELD T RIGHT MUN: GREENFIELD T

000313 FT
 000000 FT

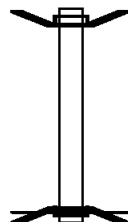


000313 FT BMS EN 25/1107/0010/0000
 INTER-AHD GERMAN RD
 0010/0313 (T758)
 000000 FT 0 0 00000 0 00 0000+00
 NC GERMAN RD
 INTER-BK GERMAN RD
 (T758)
 SR 0086 E/B
 BMS BG 25/1107/0010/0000
 MFC BEGIN = E
 0010/0000 LENGTH(AH 0313 BK 0000)

EXTRACT DATE: 12/28/2024 ROADWAY MANAGEMENT SYSTEM PAGE NUMBER: 291
 PRINT DATE: 12/30/2024 SLD COUNTY/SR - ANNUAL PRINT COUNTY: ERIE
 DIR: B TOTAL LEN: .036 MI. DIST: 01-2 SR: 1105
 LEFT MUN: GREENFIELD T RIGHT MUN: GREENFIELD T

000190 FT

000000 FT



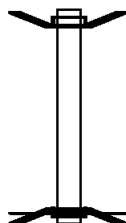
000190 FT BMS EN 25/1105/0010/0000
 INTER-AHD DOUGAN RD
 0010/0190 (T682)
 000000 FT 0 0 00000 0 00 0000+00
 NC DOUGAN RD
 INTER-BK DOUGAN RD
 (T682)
 SR 0086 E/B
 BMS BG 25/1105/0010/0000
 MFC BEGIN = E
 0010/0000 LENGTH(AH 0190 BK 0000)

EXTRACT DATE: 12/28/2024 ROADWAY MANAGEMENT SYSTEM PAGE NUMBER: 290
PRINT DATE: 12/30/2024 SLD COUNTY/SR - ANNUAL PRINT COUNTY: ERIE

DIR: B TOTAL LEN: .063 MI. DIST: 01-2 SR: 1104
LEFT MUN: NORTH EAST T RIGHT MUN: NORTH EAST T

000331 FT

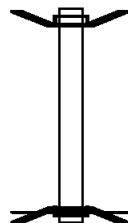
000000 FT



000331 FT BMS EN 25/1104/0010/0000
INTER-AHD BORT RD
0010/0331 (T780)
000000 FT 0 0 00000 0 00 0000+00
NC BORT RD
INTER-BK BORT RD
(T780)
SR 0090 EB
BMSBG 25/1104/0010/0000
MFC BEGIN = E
0010/0000 LENGTH(AH 0331 BK 0000)

EXTRACT DATE: 12/28/2024 ROADWAY MANAGEMENT SYSTEM PAGE NUMBER: 289
 PRINT DATE: 12/30/2024 SLD COUNTY/SR - ANNUAL PRINT COUNTY: ERIE
 DIR: B TOTAL LEN: .053 MI. DIST: 01-2 SR: 1103
 LEFT MUN: NORTH EAST T RIGHT MUN: NORTH EAST T

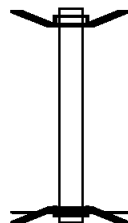
000281 FT
 000000 FT



000281 FT BMS EN 25/1103/0010/0000
 INTER-AHD REMINGTON RD
 0010/0281 (T760)
 000000 FT 0 0 00000 0 00 0000+00
 NC REMINGTON RD
 INTER-BK REMINGTON RD
 (T760)
 SR 0090 EB
 BMS BG 25/1103/0010/0000
 MFC BEGIN = E
 0010/0000 LENGTH(AH 0281 BK 0000)

EXTRACT DATE: 12/28/2024 ROADWAY MANAGEMENT SYSTEM PAGE NUMBER: 288
 PRINT DATE: 12/30/2024 SLD COUNTY/SR - ANNUAL PRINT COUNTY: ERIE
 DIR: B TOTAL LEN: .045 MI. DIST: 01-2 SR: 1102
 LEFT MUN: NORTH EAST T RIGHT MUN: NORTH EAST T

000236 FT
 000000 FT



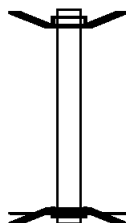
000236 FT BMS EN 25/1102/0010/0000
 INTER-AHD SHADDUCK RD
 0010/0236 (T743)
 000000 FT 0 0 00000 0 00 0000+00
 NC SHADDUCK RD
 INTER-BK SHADDUCK RD
 (T743)
 SR 0090 EB
 BMS BG 25/1102/0010/0000
 MFC BEGIN = E
 0010/0000 LENGTH(AH 0236 BK 0000)

EXTRACT DATE: 12/28/2024 ROADWAY MANAGEMENT SYSTEM PAGE NUMBER: 287
PRINT DATE: 12/30/2024 SLD COUNTY/SR - ANNUAL PRINT COUNTY: ERIE

DIR: B TOTAL LEN: .052 MI. DIST: 01-2 SR: 1101
LEFT MUN: HARBORCREEK T RIGHT MUN: HARBORCREEK T

000275 FT

000000 FT



000275 FT BMS EN 25/1101/0010/0000
INTER-AHD CLARK RD
0010/0275 (T729)
000000 FT 0 0 00000 0 00 0000+00
NC CLARK RD
INTER-BK CLARK RD
(T729)
SR 0090 EB
BMS BG 25/1101/0010/0000
MFC BEGIN = E
0010/0000 LENGTH(AH 0275 BK 0000)

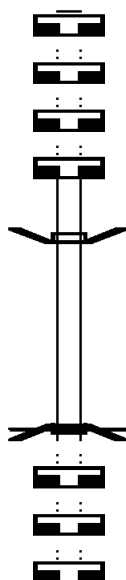
EXTRACT DATE: 12/28/2024 ROADWAY MANAGEMENT SYSTEM PAGE NUMBER: 286
PRINT DATE: 12/30/2024 SLD COUNTY/SR - ANNUAL PRINT COUNTY: ERIE

DIR: B TOTAL LEN: .055 MI. DIST: 01-2 SR: 1019
LEFT MUN: NORTH EAST T RIGHT MUN: NORTH EAST T

000289 FT
000289 FT
000289 FT
000289 FT

000000 FT

000000 FT
000000 FT
000000 FT



000289 FT
7060/0000 LENGTH(AH 0660 BK 3359)
000289 FT
7050/0000 LENGTH(AH 3359 BK 2091)
000289 FT
7040/0000 LENGTH(AH 2091 BK 0409)
000289 FT
7034/0000 LENGTH(AH 0409 BK 0289)
BMS EN 25/1019/0032/0000
INTER-AHD GAY RD
0032/0289 (T789)
000000 FT 2 0 25075 0 00 0135+58
NC GAY RD
INTER-BK GAY RD
(T789)
SR 0090 EB
BMS BG 25/1019/0032/0000
MFC BEGIN = E
5 0032/0000 LENGTH(AH 0289 BK 0229)
000000 FT
7030/0000 LENGTH(AH 0229 BK 1671)
000000 FT
7020/0000 LENGTH(AH 1671 BK 1179)
000000 FT
7010/0000 LENGTH(AH 1179 BK 0000)

EXTRACT DATE: 12/28/2024 ROADWAY MANAGEMENT SYSTEM PAGE NUMBER: 285
PRINT DATE: 12/30/2024 SLD COUNTY/SR - ANNUAL PRINT COUNTY: ERIE

DIR: B TOTAL LEN: 3.228 MI. DIST: 01-2 SR: 1017
LEFT MUN: NORTH EAST T RIGHT MUN: NORTH EAST T

SHIGO RD
(T712)

017043 FT

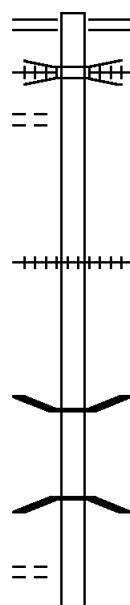
0070/1486

014936 FT

012459 FT

ARCHER RD
(T773)

0050/1672



017043 FT BUFFALO RD
0070/2107 (SR0020 SEG 1000/1181)
CSX RAIL TRANSPORTATION
0070/1846 OVERPASS IS RR X-ING

014936 FT 2 0 25075 0 00 0095+26
S 0070/0000 LENGTH(AH 2107 BK 2477)
0060/2106 (AAR 471859A)#TRKS 01

0060/0023 BMS EN 25/1017/0060/0000
012459 FT 2 0 25075 0 00 0070+59
AVERILL RUN
BMSBG 25/1017/0060/0000
S 0060/0000 LENGTH(AH 2477 BK 2304)

HOPKINS RD

EXTRACT DATE: 12/28/2024 ROADWAY MANAGEMENT SYSTEM PAGE NUMBER: 284
PRINT DATE: 12/30/2024 SLD COUNTY/SR - ANNUAL PRINT COUNTY: ERIE

DIR: B TOTAL LEN: 3.228 MI. DIST: 01-2 SR: 1017
LEFT MUN: NORTH EAST T RIGHT MUN: NORTH EAST T

0050/1451 (SR1012 SEG 0010/0000)

010155 FT

010155 FT 2 0 25075 0 00 0048+96
S 0050/0000 LENGTH(AH 2304 BK 2740)

007415 FT

007415 FT 2 0 25075 0 00 0020+02
S 0040/0000 LENGTH(AH 2740 BK 2024)

005391 FT

005391 FT 2 0 25075 0 00 0000+00
KERR RD
(SR1010 SEG 0030/0000)
MFC BEGIN = D
S 0030/0000 LENGTH(AH 2024 BK 3349)

002042 FT

002042 FT 2 0 25101 0 00 0020+44
S 0020/0000 LENGTH(AH 3349 BK 2042)

NC GULF RD
MALLICK RD
(T767)

2 0 25101 0 00 0000+00 000000 FT
FINDLEY LAKE RD
(SR0426 SEG 0260/0000) 0010/0000

000000 FT
(SR0426 SEG 0260/0000)
MFC BEGIN = E
S 0010/0000 LENGTH(AH 2042 BK 0000)

EXTRACT DATE: 12/28/2024 ROADWAY MANAGEMENT SYSTEM PAGE NUMBER: 283
PRINT DATE: 12/30/2024 SLD COUNTY/SR - ANNUAL PRINT COUNTY: ERIE

DIR: B TOTAL LEN: .000 MI. DIST: 01-2 SR: 1015
LEFT MUN: NORTH EAST T RIGHT MUN: NORTH EAST T

000000 FT



000000 FT
7010/0000 LENGTH(AH 1727 BK 0000)

EXTRACT DATE: 12/28/2024 ROADWAY MANAGEMENT SYSTEM PAGE NUMBER: 282
PRINT DATE: 12/30/2024 SLD COUNTY/SR - ANNUAL PRINT COUNTY: ERIE

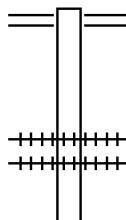
DIR: B TOTAL LEN: .005 MI. DIST: 01-2 SR: 1014
LEFT MUN: NORTH EAST T RIGHT MUN: NORTH EAST T

000024 FT		000024 FT	LENGTH(AH 2769 BK 2293)
000024 FT		7100/0000	000024 FT
000024 FT		7090/0000	LENGTH(AH 2293 BK 2046)
000024 FT		000024 FT	000024 FT
000024 FT		7080/0000	LENGTH(AH 2046 BK 2017)
000024 FT		000024 FT	000024 FT
000024 FT		7070/0000	LENGTH(AH 2017 BK 0144)
		000024 FT	000024 FT
		7064/0000	LENGTH(AH 0144 BK 0012)
		INTER-AHD	MIDDLE RD
000012 FT		0060/0012	(T301)
		000012 FT	2 0 25073 1 00 0001+15
			AVERRILL RUN
			STRUCTURE LENGTH 12 FT
			BMSID 25/1014/0060/0000
		INTER-BK	MIDDLE RD
			(T301)
		0060/0000	LENGTH(AH 0012 BK 0098)
000012 FT		000012 FT	000012 FT
000012 FT		7060/0000	LENGTH(AH 0098 BK 2291)
000012 FT		000012 FT	000012 FT
000012 FT		7050/0000	LENGTH(AH 2291 BK 1513)
000012 FT		000012 FT	000012 FT
000012 FT		7044/0000	LENGTH(AH 1513 BK 0026)
000012 FT		000012 FT	000012 FT
000012 FT		7042/0000	LENGTH(AH 0026 BK 0371)
000012 FT		000012 FT	000012 FT
000012 FT		7040/0000	LENGTH(AH 0371 BK 3441)
000012 FT		000012 FT	000012 FT
000012 FT		7030/0000	LENGTH(AH 3441 BK 0922)
000012 FT		000012 FT	000012 FT
		7024/0000	LENGTH(AH 0922 BK 0012)
		INTER-AHD	MIDDLE RD
		0020/0012	(T301)
000000 FT		000000 FT	2 0 25116 0 00 0034+26
			NC MIDDLE RD
			SMALL STREAM
			STRUCTURE LENGTH 12 FT
			BMSID 25/1014/0020/0000
		INTER-BK	MIDDLE RD
			(T301)
			MFC BEGIN = D
000000 FT		0020/0000	LENGTH(AH 0012 BK 0737)
000000 FT		000000 FT	000000 FT
000000 FT		7020/0000	LENGTH(AH 0737 BK 2450)
		000000 FT	000000 FT
		7010/0000	LENGTH(AH 2450 BK 0000)

EXTRACT DATE: 12/28/2024 ROADWAY MANAGEMENT SYSTEM PAGE NUMBER: 281
PRINT DATE: 12/30/2024 SLD COUNTY/SR - ANNUAL PRINT COUNTY: ERIE

DIR: B TOTAL LEN: 7.295 MI. DIST: 01-2 SR: 1013
LEFT MUN: NORTH EAST T RIGHT MUN: NORTH EAST T

038517 FT



036581 FT

038517 FT MAIN RD
(SR0020 SEG 0871/0102)
0150/1936 (SR0020 SEG 0870/0071)

0150/0391 (AAR 471874C) #TRKS 01
0150/0268 (AAR 524024M) #TRKS 01
036581 FT 2 0 25071 0 00 0298+13
5 0150/0000 LENGTH(AH 1936 BK 3237)

EXTRACT DATE: 12/28/2024 ROADWAY MANAGEMENT SYSTEM PAGE NUMBER: 280
PRINT DATE: 12/30/2024 SLD COUNTY/SR - ANNUAL PRINT COUNTY: ERIE

DIR: B TOTAL LEN: 7.295 MI. DIST: 01-2 SR: 1013
LEFT MUN: NORTH EAST T RIGHT MUN: NORTH EAST T

033344 FT



0140/0580
033344 FT

12 MILE CK.
STRUCTURE LENGTH 37 FT
BMSID 25/1013/0140/0580
2 0 25071 0 00 0265+65


== ==

0140/0000 LENGTH(AH 3237 BK 2036)

031308 FT

031308 FT 2 0 25071 0 00 0245+04
0130/0000 LENGTH(AH 2036 BK 2501)

028807 FT



028807 FT 2 0 25071 0 00 0220+27
SIDEHILL RD
(SR1008 SEG 0110/0000)
0120/0000 LENGTH(AH 2501 BK 3592)

025215 FT



025215 FT 2 0 25071 0 00 0184+09
0110/0000 LENGTH(AH 3592 BK 1473)
0100/0919 BMSID 25/1013/0100/0684
2 0 25071 0 00 0176+21



0100/0701 SR 0090 EB
BMSBG 25/1013/0100/0684

023742 FT

023742 FT 2 0 25071 0 00 0169+37

DIR: B	TOTAL LEN:	7.295 MI.	DIST: 01-2	SR: 1013
LEFT MUN: NORTH EAST T			RIGHT MUN: NORTH EAST T	
			0100/0000	LENGTH(AH 1473 BK 2768)
020974 FT			020974 FT	2 0 25071 0 00 0141+71 TOWNLINE RD (SR1006 SEG 0100/0000) NORTH EAST GREENFIELD T
			0090/0000	LENGTH(AH 2768 BK 3363)
			0080/1712	BMS EN 25/1013/0080/1496 2 0 25071 0 00 0123+01 SR 0086 E/B
			0080/1496	BMS BG 25/1013/0080/1496
017611 FT			017611 FT	2 0 25071 0 00 0108+09 CALKINS RD (T733)
			0080/0000	LENGTH(AH 3363 BK 2841)
PRINDLE RD (T731)			0070/1071	
014770 FT			014770 FT	2 0 25071 0 00 0079+83 0070/0000 LENGTH(AH 2841 BK 2680)
012090 FT			012090 FT	2 0 25071 0 00 0053+48 0060/0000 LENGTH(AH 2680 BK 2742)

EXTRACT DATE: 12/28/2024 ROADWAY MANAGEMENT SYSTEM PAGE NUMBER: 278
PRINT DATE: 12/30/2024 SLD COUNTY/SR - ANNUAL PRINT COUNTY: ERIE

DIR: B TOTAL LEN: 7.295 MI. DIST: 01-2 SR: 1013
LEFT MUN: GREENFIELD T RIGHT MUN: GREENFIELD T

009348 FT

009348 FT 2 0 25071 0 00 0025+48
S 0050/0000 LENGTH(AH 2742 BK 2657)

006691 FT

006691 FT 2 0 25071 0 00 0000+00
STATION RD
(SR0430 SEG 0180/0000)

S 0040/0000 LENGTH(AH 2657 BK 2742)

TOWNLEY RUN
STRUCTURE LENGTH 18 FT
0030/2075 BMSID 25/1013/0030/2075

003949 FT

003949 FT 2 0 25100 0 00 0077+36
S 0030/0000 LENGTH(AH 2742 BK 2052)

001897 FT

001897 FT 2 0 25100 0 00 0056+84
S 0020/0000 LENGTH(AH 2052 BK 1897)

000000 FT

000000 FT 2 0 25100 0 00 0037+78
NC WILLLIAMS RD
WILDMAN RD (TBK)
(T308)

MFC BEGIN = E
S 0010/0000 LENGTH(AH 1897 BK 0000)

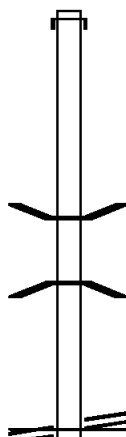
EXTRACT DATE: 12/28/2024 ROADWAY MANAGEMENT SYSTEM PAGE NUMBER: 277
PRINT DATE: 12/30/2024 SLD COUNTY/SR - ANNUAL PRINT COUNTY: ERIE

DIR: B TOTAL LEN: .550 MI. DIST: 01-2 SR: 1012
LEFT MUN: NORTH EAST T RIGHT MUN: NORTH EAST T

002903 FT

002903 FT
INTER-AHD NEW YORK STATE LINE
0010/2903 (STBD)

000000 FT



GULF RD
(SR1017 SEG 0050/1451) 0010/0000

0010/0216 BMS EN 25/1012/0010/0168
2 0 25132 0 00 0001+91
AVERILL RUN
0010/0192 BMSBG 25/1012/0010/0168
000000 FT 2 0 25132 0 00 0000+00
GULF RD
(SR1017 SEG 0050/1451)
NC HOPKINS RD
MFC BEGIN = E
0010/0000 LENGTH(AH 2903 BK 0000)

EXTRACT DATE: 12/28/2024 ROADWAY MANAGEMENT SYSTEM PAGE NUMBER: 276
PRINT DATE: 12/30/2024 SLD COUNTY/SR - ANNUAL PRINT COUNTY: ERIE

DIR: B TOTAL LEN: 7.165 MI. DIST: 01-2 SR: 1011
LEFT MUN: GREENFIELD T RIGHT MUN: GREENFIELD T

037830 FT

037830 FT
INTER-AHD

NEW RD
(T722)
WILDMAN RD (TBK)
(T308)

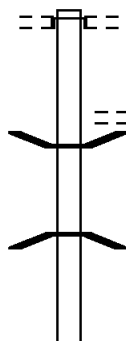
0150/1115

036715 FT

0150/0107
0150/0068
036715 FT

TOWNLEY RUN RD
(T730)
BMSEN 25/1011/0150/0000
2 0 25060 0 00 0367+14
TOWNLEY RUN
BMSBG 25/1011/0150/0000
LENGTH(AH 1115 BK 3049)

5



EXTRACT DATE: 12/28/2024 ROADWAY MANAGEMENT SYSTEM PAGE NUMBER: 275
PRINT DATE: 12/30/2024 SLD COUNTY/SR - ANNUAL PRINT COUNTY: ERIE

DIR: B TOTAL LEN: 7.165 MI. DIST: 01-2 SR: 1011
LEFT MUN: GREENFIELD T RIGHT MUN: GREENFIELD T

KNOYLE RD
(T701)

033666 FT

033666 FT 2 0 25060 0 00 0336+40
GREENFIELD
VENANGO T
5 0140/0000 LENGTH(AH 3049 BK 2695)

0130/0682
030971 FT

== ==

0130/0682 KNOYLE RD
(T701)
030971 FT 2 0 25060 0 00 0309+64
5 0130/0000 LENGTH(AH 2695 BK 3236)

027735 FT

== ==

027735 FT 2 0 25060 0 00 0277+34
PAGE RD
(T675)
5 0120/0000 LENGTH(AH 3236 BK 3240)

024495 FT

024495 FT 2 0 25060 0 00 0244+91
5 0110/0000 LENGTH(AH 3240 BK 1459)

0100/0755 BMS EN 25/1011/0100/0685
2 0 25060 0 00 0230+33
ALDER RUN

0100/0671 BMSBG 25/1011/0100/0685

023036 FT

023036 FT 2 0 25060 0 00 0230+33

DIR: B TOTAL LEN: 7.165 MI.
LEFT MUN: VENANGO T

DIST: 01-2 SR: 1011
RIGHT MUN: VENANGO T

JONES RD
(T645) 0080/0000

015492 FT

013064 FT

HILL RD
(SR1009 SEG 0010/0000) 0060/0000

WILLIAM FLINN HW
(SR0008 SEG 0410/0000)
MFC BEGIN = E
LENGTH(AH 1459 BK 1808)

0100/0000 LENGTH(AH 1459 BK 1808)

021228 FT

0090/0000 LENGTH(AH 1808 BK 2585)

018643 FT 2 0 25060 0 00 0186+50
JONES RD

0080/0000 LENGTH(AH 2585 BK 3151)

015492 FT 2 0 25060 0 00 0154+99
0070/0000 LENGTH(AH 3151 BK 2428)

013064 FT 2 0 25060 0 00 0130+80
HILL RD

0060/0000 LENGTH(AH 2428 BK 3070)

EXTRACT DATE: 12/28/2024 ROADWAY MANAGEMENT SYSTEM PAGE NUMBER: 273
PRINT DATE: 12/30/2024 SLD COUNTY/SR - ANNUAL PRINT COUNTY: ERIE

DIR: B TOTAL LEN: 7.165 MI. DIST: 01-2 SR: 1011
LEFT MUN: VENANGO T RIGHT MUN: VENANGO T

	009994 FT		009994 FT 2 0 25060 0 00 0100+09 NC PHILLIPSVILLE RD [S] 0050/0000 LENGTH(AH 3070 BK 2679)
TURNER RD (T305)	0040/1771	==	
2 0 25060 0 00 0072+78 007315 FT VALLEY RD (T700)	0040/0000	==	007315 FT [S] 0040/0000 LENGTH(AH 2679 BK 3267)
	004048 FT		004048 FT 2 0 25060 0 00 0040+38 FULLER RD (T593)
		==	[S] 0030/0000 LENGTH(AH 3267 BK 1568)
	002480 FT		002480 FT 2 0 25060 0 00 0024+94 [S] 0020/0000 LENGTH(AH 1568 BK 2480)
	000000 FT		000000 FT 2 0 25060 0 00 0000+00 NC ARBUCKLE RD INTER-BK ARBUCKLE RD (SR1001 SEG 0080/0000) MFC BEGIN = D
LAKE PLEASANT RD (SR1001 SEG 0080/0000)	0010/0000	==	[S] 0010/0000 LENGTH(AH 2480 BK 0000)

EXTRACT DATE: 12/28/2024 ROADWAY MANAGEMENT SYSTEM PAGE NUMBER: 272
PRINT DATE: 12/30/2024 SLD COUNTY/SR - ANNUAL PRINT COUNTY: ERIE

DIR: B TOTAL LEN: 1.566 MI. DIST: 01-2 SR: 1010
LEFT MUN: NORTH EAST T RIGHT MUN: NORTH EAST T

008267 FT

008267 FT
INTER-AHD NEW YORK STATE LINE
0030/3177 (STBD)

005090 FT

005090 FT 2 0 25074 0 00 0051+67
GULF RD
SR1017 SEG 0030/0000)
0030/0000 LENGTH(AH 3177 BK 2594)

2 0 25074 0 00 0025+69 002496 FT
SINGER RD
(T784) 0020/0000

002496 FT
0020/0000 LENGTH(AH 2594 BK 2496)


000000 FT

000000 FT 2 0 25074 0 00 0000+00
NC KERR RD
FINDLEY LAKE RD
(SR0426 SEG 0280/0000)
INTER-BK FINDLEY LAKE RD
(SR0426 SEG 0280/0000)
MFC BEGIN = D
0010/0000 LENGTH(AH 2496 BK 0000)

EXTRACT DATE: 12/28/2024 ROADWAY MANAGEMENT SYSTEM PAGE NUMBER: 271
PRINT DATE: 12/30/2024 SLD COUNTY/SR - ANNUAL PRINT COUNTY: ERIE
DIR: B TOTAL LEN: 6.030 MI. DIST: 01-2 SR: 1009
LEFT MUN: HARBORCREEK T RIGHT MUN: HARBORCREEK T

EXTRACT DATE: 12/28/2024 ROADWAY MANAGEMENT SYSTEM PAGE NUMBER: 270
PRINT DATE: 12/30/2024 SLD COUNTY/SR - ANNUAL PRINT COUNTY: ERIE

DIR: B TOTAL LEN: 6.030 MI. DIST: 01-2 SR: 1009
LEFT MUN: HARBORCREEK T RIGHT MUN: HARBORCREEK T



DIR: B TOTAL LEN: 6.030 MI. DIST: 01-2 SR: 1009
LEFT MUN: GREENE T RIGHT MUN: GREENE T

021074 FT

021074 FT 2 0 25068 0 01 0212+94
[S] 0090/0000 LENGTH(AH 2654 BK 2515)
6 MI. CK. BR.
STRUCTURE LENGTH 12 FT
0080/2077 BMSID 25/1009/0080/2074
6 MI. CK. BR.
STRUCTURE LENGTH 11 FT
0080/1936 BMSID 25/1009/0080/1992
GREENE
0080/1533 GREENFIELD T
GREENFIELD
0080/1332 VENANGO T
VENANGO
0080/1066 GREENE T
GREENE
0080/0850 VENANGO T

018559 FT

018559 FT 2 0 25068 0 00 0185+75
KNOYLE RD
(T701)
[S] 0080/0000 LENGTH(AH 2515 BK 3613)
VENANGO
0070/2240 GREENE T

2 0 25068 0 00 0149+46 014946 FT
FILLEY RD
(T675) 0070/0000

014946 FT PAGE RD
(T675)
[S] 0070/0000 LENGTH(AH 3613 BK 1118)
GREENE
0060/0603 VENANGO T

013828 FT

013828 FT 2 0 25068 0 00 0138+07
[S] 0060/0000 LENGTH(AH 1118 BK 2784)

011044 FT

011044 FT 2 0 25068 0 00 0109+92

DIR: B TOTAL LEN: 6.030 MI. DIST: 01-2 SR: 1009
LEFT MUN: VENANGO T RIGHT MUN: VENANGO T

EXTRACT DATE: 12/28/2024 ROADWAY MANAGEMENT SYSTEM PAGE NUMBER: 267
PRINT DATE: 12/30/2024 SLD COUNTY/SR - ANNUAL PRINT COUNTY: ERIE
DIR: B TOTAL LEN: 3.713 MI. DIST: 01-2 SR: 1008
LEFT MUN: NORTH EAST T RIGHT MUN: NORTH EAST T

019605 FT

019605 FT
INTER-AHD WASHINGTON ST ET
(T738)
STATION RD



EXTRACT DATE: 12/28/2024 ROADWAY MANAGEMENT SYSTEM PAGE NUMBER: 266
PRINT DATE: 12/30/2024 SLD COUNTY/SR - ANNUAL PRINT COUNTY: ERIE

DIR: B TOTAL LEN: 3.713 MI. DIST: 01-2 SR: 1008
LEFT MUN: NORTH EAST T RIGHT MUN: NORTH EAST T

019198 FT

0150/0407 (SR0089 SEG 0530/0000)
019198 FT 0 0 00000 0 00 0000+00
OLD ROUTE 89 RD

5 0150/0000 LENGTH(AH 0407 BK 2797)

0140/1249 SPRING HILL RD
(T718)

016401 FT

016401 FT 2 0 25069 0 00 0309+46
5 0140/0000 LENGTH(AH 2797 BK 2452)

013949 FT

013949 FT 2 0 25069 0 00 0284+77
5 0130/0000 LENGTH(AH 2452 BK 2742)

2 0 25069 0 00 0257+35 011207 FT
MEEHL RD
(T708) 0120/0000

011207 FT

5 0120/0000 LENGTH(AH 2742 BK 2246)
APPLE BLOSSOM DR

0110/1672 (PRDR)

0110/1087 MACOUN WAY
(T300)

008961 FT

TWELVE MILE CREEK
STRUCTURE LENGTH 35 FT
BMSID 25/1008/0110/0417
0110/0417 2 0 25069 0 00 0235+94
WILLIAMS RD

5 0110/0000 (SR1013 SEG 0120/0000)
LENGTH(AH 2246 BK 2474)

DIR: B TOTAL LEN: 3.713 MI. DIST: 01-2 SR: 1008
LEFT MUN: NORTH EAST T RIGHT MUN: NORTH EAST T

EXTRACT DATE: 12/28/2024 ROADWAY MANAGEMENT SYSTEM PAGE NUMBER: 264
PRINT DATE: 12/30/2024 SLD COUNTY/SR - ANNUAL PRINT COUNTY: ERIE

DIR: B TOTAL LEN: .000 MI. DIST: 01-2 SR: 1007
LEFT MUN: NORTH EAST T RIGHT MUN: NORTH EAST T

000000 FT
000000 FT
000000 FT
000000 FT



000000 FT
7040/0000 LENGTH(AH 2563 BK 3711)
000000 FT
7030/0000 LENGTH(AH 3711 BK 1893)
000000 FT
7020/0000 LENGTH(AH 1893 BK 2833)
000000 FT
7010/0000 LENGTH(AH 2833 BK 0000)

EXTRACT DATE: 12/28/2024 ROADWAY MANAGEMENT SYSTEM PAGE NUMBER: 263
PRINT DATE: 12/30/2024 SLD COUNTY/SR - ANNUAL PRINT COUNTY: ERIE

DIR: B TOTAL LEN: 7.566 MI. DIST: 01-2 SR: 1006
LEFT MUN: NORTH EAST T RIGHT MUN: NORTH EAST T

039951 FT

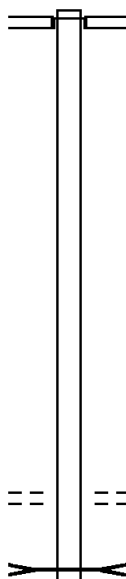
039951 FT
INTER-AHD TOWNLINE RD
(T737)
STATION RD
0130/2950 (SR0089 SEG 0470/0000)

037001 FT

037001 FT 2 0 25070 0 00 0370+13
0130/0000 LENGTH(AH 2950 BK 2399)

2 0 25070 0 00 0346+14 034602 FT
SMITH RD
(T722) 0120/0000

034602 FT NEW RD
(T722)
LENGTH(AH 2399 BK 3211)
12 MI. BR.
STRUCTURE LENGTH 16 FT
0110/2972 BMSID 25/1006/0110/2972



EXTRACT DATE: 12/28/2024 ROADWAY MANAGEMENT SYSTEM PAGE NUMBER: 262
PRINT DATE: 12/30/2024 SLD COUNTY/SR - ANNUAL PRINT COUNTY: ERIE

DIR: B TOTAL LEN: 7.566 MI. DIST: 01-2 SR: 1006
LEFT MUN: NORTH EAST T RIGHT MUN: NORTH EAST T

031391 FT

031391 FT 2 0 25070 0 00 0313+95
S 0110/0000 LENGTH(AH 3211 BK 2459)

028932 FT

028932 FT 2 0 25070 0 00 0289+07
WILLIAMS RD
(SR1013 SEG 0090/0000)
S 0100/0000 LENGTH(AH 2459 BK 3432)

025500 FT

025500 FT 2 0 25070 0 00 0255+08
S 0090/0000 LENGTH(AH 3432 BK 3017)

022483 FT

NC TOWNLINE RD
DOUGAN RD
(T682)
GREENFIELD
0084/0869 NORTH EAST T
0084/0257 BMS EN 25/1006/0084/0000
022483 FT 2 0 25070 0 00 0224+50
SR 0090 EB
BMSBG 25/1006/0084/0000
S 0084/0000 LENGTH(AH 3017 BK 3519)

EXTRACT DATE: 12/28/2024 ROADWAY MANAGEMENT SYSTEM PAGE NUMBER: 261
PRINT DATE: 12/30/2024 SLD COUNTY/SR - ANNUAL PRINT COUNTY: ERIE

DIR: B TOTAL LEN: 7.566 MI. DIST: 01-2 SR: 1006
LEFT MUN: NORTH EAST T RIGHT MUN: NORTH EAST T

018964 FT					018964 FT 2 0 25070 0 00 0189+40 S 0080/0000 LENGTH(AH 3519 BK 2047)
016917 FT					016917 FT 2 0 25070 0 00 0169+16 SIDEHILL RD (T303)
SIDEHILL RD (SR1008 SEG 0070/0000) 0070/0000	=	=			S 0070/0000 LENGTH(AH 2047 BK 2426)
					0060/1146 BMS EN 25/1006/0060/1132 2 0 25070 0 00 0156+29 SCOTT RUN BR
					0060/1132 BMS BG 25/1006/0060/1132
014491 FT					014491 FT 2 0 25070 0 00 0144+97 S 0060/0000 LENGTH(AH 2426 BK 2214)
2 0 25070 0 00 0122+86 012277 FT W LAW RD (T743) 0050/0000	=	=			012277 FT SLADE RD (T740) S 0050/0000 LENGTH(AH 2214 BK 3253) NORTH EAST 0040/2677 HARBORCREEK T
					0040/1173 BERNET RD (T745)

EXTRACT DATE: 12/28/2024 ROADWAY MANAGEMENT SYSTEM PAGE NUMBER: 260
PRINT DATE: 12/30/2024 SLD COUNTY/SR - ANNUAL PRINT COUNTY: ERIE

DIR: B TOTAL LEN: 7.566 MI. DIST: 01-2 SR: 1006
LEFT MUN: HARBORCREEK T RIGHT MUN: HARBORCREEK T

HASKELL RD
(T751)

0040/0444

==
++++
++++

009024 FT

0040/0357 (AAR 471876R) #TRKS 01
0040/0244 (AAR 524022Y) #TRKS 02
009024 FT 2 0 25070 0 00 0090+16
S 0040/0000 LENGTH(AH 3253 BK 2798)

006226 FT

006226 FT 2 0 25070 0 00 0062+16
BUFFALO RD
(SR0020 SEG 0831/0000)
(SR0020 SEG 0830/0000)
S 0030/0000 LENGTH(AH 2798 BK 3355)

SAWMILL RD
(T755)

0020/1728

==
==

002871 FT

002871 FT 2 0 25070 0 00 0028+75
LEWIS RD
(T757)
S 0020/0000 LENGTH(AH 3355 BK 2871)

LEET RD
(T857)

0010/2396

==
==

MALBET PL
(T690)

0010/1415

==
==

000000 FT

000000 FT 2 0 25070 0 00 0000+00
NC MOORHEADVILLE RD
EAST LAKE RD
(SR0005 SEG 0840/0000)
INTER-BK SHOREWOOD RD
(T692)
MFC BEGIN = D
S 0010/0000 LENGTH(AH 2871 BK 0000)

EXTRACT DATE: 12/28/2024 ROADWAY MANAGEMENT SYSTEM PAGE NUMBER: 259
PRINT DATE: 12/30/2024 SLD COUNTY/SR - ANNUAL PRINT COUNTY: ERIE

DIR: B TOTAL LEN: 8.192 MI. DIST: 01-2 SR: 1005
LEFT MUN: GREENE T RIGHT MUN: GREENE T

043254 FT

043254 FT
INTER-AHD BLILEY RD
(T646)
WATTSBURG RD
0170/2402 (SR0008 SEG 0490/0000)

040852 FT

0170/0047 BMSBN 25/1005/0170/0000
040852 FT 2 0 25056 0 01 0482+95
LE BOEUF CK.
BMSBG 25/1005/0170/0000
0170/0000 LENGTH(AH 2402 BK 1652)

039200 FT

039200 FT 2 0 25056 0 01 0466+43
0160/0000 LENGTH(AH 1652 BK 2995)

036205 FT

036205 FT 2 0 25056 0 01 0439+58
0150/0000 LENGTH(AH 2995 BK 2824)

EXTRACT DATE: 12/28/2024 ROADWAY MANAGEMENT SYSTEM PAGE NUMBER: 258
PRINT DATE: 12/30/2024 SLD COUNTY/SR - ANNUAL PRINT COUNTY: ERIE

DIR: B TOTAL LEN: 8.192 MI. DIST: 01-2 SR: 1005
LEFT MUN: GREENE T RIGHT MUN: GREENE T

033381 FT

033381 FT 2 0 25056 0 01 0411+38
S 0140/0000 LENGTH(AH 2824 BK 3063)

NC BARTON RD
LAKE PLEASANT RD
0130/1852 (SR1001 SEG 0130/1523)

030318 FT

030318 FT 2 0 25056 0 01 0379+96
S 0130/0000 LENGTH(AH 3063 BK 2290)

028028 FT

028028 FT 2 0 25056 0 01 0356+24
S 0120/0000 LENGTH(AH 2290 BK 1014)

027014 FT

027014 FT 2 0 25056 0 01 0347+83
S 0110/0000 LENGTH(AH 1014 BK 3091)

BROWN RD
(T583)

0100/2182 ==

== 0100/0875 CLEMENS RD
(T589)

023923 FT

023923 FT 2 0 25056 0 01 0316+46
S 0100/0000 LENGTH(AH 3091 BK 1700)

2 0 25056 0 01 0299+97 022223 FT
HASKINS RD

022223 FT

EXTRACT DATE: 12/28/2024 ROADWAY MANAGEMENT SYSTEM PAGE NUMBER: 257
PRINT DATE: 12/30/2024 SLD COUNTY/SR - ANNUAL PRINT COUNTY: ERIE

DIR: B TOTAL LEN: 8.192 MI. DIST: 01-2 SR: 1005
LEFT MUN: GREENE T RIGHT MUN: GREENE T

(T585)	0090/0000	==	5 0090/0000	LENGTH(AH 1700 BK 2125)
				TRIB. LEBOEUF CREEK
				STRUCTURE LENGTH 10 FT
			0080/1645	BMSID 25/1005/0080/1625
	020098 FT		020098 FT	2 0 25056 0 01 0278+35
				GREENE
				WATERFORD T
			5 0080/0000	LENGTH(AH 2125 BK 3028)
	017070 FT		017070 FT	2 0 25056 0 01 0248+26
			5 0070/0000	LENGTH(AH 3028 BK 3314)
			0060/1563	LC TO STRONG RD
				(CONN)
				STRONG RD
				(T555)
				NC GREENE RD
	013756 FT		013756 FT	2 0 25056 0 00 0214+87
			5 0060/0000	LENGTH(AH 3314 BK 2752)
				NC STRONG RD
DONATION RD				
(T602)	0050/2447	==		
	011004 FT		011004 FT	2 0 25056 0 00 0186+66
			5 0050/0000	LENGTH(AH 2752 BK 2136)
				LINK HULL RD
			0040/2096	(T527)

EXTRACT DATE: 12/28/2024 ROADWAY MANAGEMENT SYSTEM PAGE NUMBER: 256
PRINT DATE: 12/30/2024 SLD COUNTY/SR - ANNUAL PRINT COUNTY: ERIE

DIR: B TOTAL LEN: 8.192 MI. DIST: 01-2 SR: 1005
LEFT MUN: WATERFORD T RIGHT MUN: WATERFORD T

HIMROD RD
(T523)

0040/1236 ==

008868 FT

008868 FT 2 0 25056 0 00 0164+97
5 0040/0000 LENGTH(AH 2136 BK 2240)

BENSON RD
(T600)

0030/0869 ==

006628 FT

0030/1572 CRONIN RD
(T638)
006628 FT 2 0 25056 0 00 0142+35
BENSON RUN
STRUCTURE LENGTH 16 FT
BMSID 25/1005/0030/0000
5 0030/0000 LENGTH(AH 2240 BK 3161)

003467 FT

003467 FT 2 0 25056 0 00 0110+65
DUBLIN RD
(T487)
5 0020/0000 LENGTH(AH 3161 BK 3467)

000000 FT

0010/0929 LE BOEUF BR.
STRUCTURE LENGTH 34 FT
BMSID 25/1005/0010/0929

DEPOT RD
(SR2006 SEG 0040/0000) 0010/0000

000000 FT 2 0 25056 0 00 0076+39
NC DONATION RD
INTER-BK HOOD RD
(SR2006 SEG 0040/0000)
MFC BEGIN = D
5 0010/0000 LENGTH(AH 3467 BK 0000)

EXTRACT DATE: 12/28/2024 ROADWAY MANAGEMENT SYSTEM PAGE NUMBER: 255
PRINT DATE: 12/30/2024 SLD COUNTY/SR - ANNUAL PRINT COUNTY: ERIE

DIR: B TOTAL LEN: .023 MI. DIST: 01-2 SR: 1004
LEFT MUN: GREENFIELD T RIGHT MUN: GREENFIELD T

000119 FT

000119 FT

000037 FT

000037 FT

000037 FT

000000 FT

000000 FT

000000 FT

000000 FT

000000 FT

000000 FT

000000 FT

000000 FT

000119 FT

7090/0000

000119 FT

7080/0000

INTER-AHD

0072/0082

000037 FT

INTER-BK

0072/0000

000037 FT

7070/0000

000037 FT

7064/0000

INTER-AHD

0062/0037

000000 FT

NC W

INTER-BK

0062/0000

000000 FT

7060/0000

000000 FT

7050/0000

000000 FT

7040/0000

000000 FT

7030/0000

000000 FT

7020/0000

000000 FT

7012/0000

000000 FT

7010/0000

LENGTH(AH 2129 BK 3025)

LENGTH(AH 3025 BK 0082)

BMSBG 25/1004/0072/0000

WILDMAN RD

(T308)

2 0 25060 0 00 0400+46

WILDMAN RD

(T308)

W.BR.FR.CK.

BMSBG 25/1004/0072/0000

LENGTH(AH 0082 BK 2295)

LENGTH(AH 2295 BK 1300)

LENGTH(AH 1300 BK 0037)

BMSBG 25/1004/0062/0000

WILDMAN RD

(T308)

2 0 25100 0 00 0013+35

WILDMAN RD

WILDMAN RD

(T308)

TOWNLEY RUN

BMSBG 25/1004/0062/0000

MFC BEGIN = E

LENGTH(AH 0037 BK 2452)

LENGTH(AH 2452 BK 2164)

LENGTH(AH 2164 BK 1980)

LENGTH(AH 1980 BK 2434)

LENGTH(AH 2434 BK 2269)

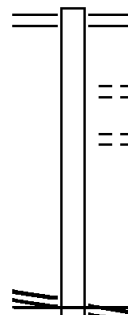
LENGTH(AH 2269 BK 1633)

LENGTH(AH 1633 BK 1151)

LENGTH(AH 1151 BK 0000)

EXTRACT DATE: 12/28/2024 ROADWAY MANAGEMENT SYSTEM PAGE NUMBER: 254
PRINT DATE: 12/30/2024 SLD COUNTY/SR - ANNUAL PRINT COUNTY: ERIE
DIR: B TOTAL LEN: .366 MI. DIST: 01-2 SR: 1003
LEFT MUN: GREENE T RIGHT MUN: GREENE T

001931 FT



2 0 25124 0 00 0000+00 000000 FT
LAKE PLEASANT RD
(SR1001 SEG 0190/0000) 0010/0000

001931 FT WATTSBURG RD
0010/1931 (SR0008 SEG 0540/0000)

0010/1302 MOONLITE RD
(T607)
0010/0988 SCHLINDWEIN DR
(T605)

NC TATE RD
000000 FT LAKE PLEASANT RD
(SR1001 SEG 0190/0000)
MFC BEGIN = D
0010/0000 LENGTH(AH 1931 BK 0000)

EXTRACT DATE: 12/28/2024 ROADWAY MANAGEMENT SYSTEM PAGE NUMBER: 253
PRINT DATE: 12/30/2024 SLD COUNTY/SR - ANNUAL PRINT COUNTY: ERIE
DIR: B TOTAL LEN: .000 MI. DIST: 01-2 SR: 1002
LEFT MUN: ERIE CITY C RIGHT MUN: ERIE CITY C

000000 FT



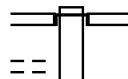
000000 FT
7010/0000 LENGTH(AH 0100 BK 0000)

EXTRACT DATE: 12/28/2024 ROADWAY MANAGEMENT SYSTEM PAGE NUMBER: 252
PRINT DATE: 12/30/2024 SLD COUNTY/SR - ANNUAL PRINT COUNTY: ERIE
DIR: B TOTAL LEN: 14.827 MI. DIST: 01-2 SR: 1001
LEFT MUN: ERIE CITY C RIGHT MUN: ERIE CITY C

FORTYFIRST ST
(CITY)

078289 FT

0270/2738



078289 FT
INTER-AHD

0270/3063

LAKE PLEASANT RD
(CITY)
PINE AV
(SR0008 SEG 0630/0000)

EXTRACT DATE: 12/28/2024 ROADWAY MANAGEMENT SYSTEM PAGE NUMBER: 251
PRINT DATE: 12/30/2024 SLD COUNTY/SR - ANNUAL PRINT COUNTY: ERIE

DIR: B TOTAL LEN: 14.827 MI. DIST: 01-2 SR: 1001
LEFT MUN: ERIE CITY C RIGHT MUN: ERIE CITY C

FORTYSECOND ST
(CITY)

0270/2446

==

==

0270/2134

FORTYTHIRD ST
(CITY)

GRANDVIEW BL
(T657)

==

0270/1469

ERIE CITY
MILLCREEK T
BELLVIEW DR
(T905)

==

0270/1190

075226 FT

075226 FT

2 0 25057 0 00 0751+25
GORE RD
(SR4028 SEG 0040/0000)



0270/0000

MFC BEGIN = D
LENGTH(AH 3063 BK 2917)



0260/1955

BMS EN 25/1001/0260/1744
2 0 25057 0 00 0741+29
MILL CREEK



0260/1914

BMSBG 25/1001/0260/1744

2 0 25057 0 00 0722+37 072309 FT
ARBUCKLE RD
(T693)

0260/0000

==

0260/0000

LENGTH(AH 2917 BK 2482)
COPPER DR
(PRDR)

==

0250/2062

HILLOCK DR
(T303)

0250/1248

==

MILLCREST RD
(T301)

0250/0544
069827 FT

==

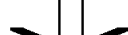


069827 FT

2 0 25057 0 00 0693+61
LENGTH(AH 2482 BK 2881)
SILVER DR
(T391)

==

0240/2691





0240/1949

BMS EN 25/1001/0240/2176
0 0 00000 0 00 0000+00
BUFFALO & PITTSBURGH RR
BMSBG 25/1001/0240/2176

0240/1796

EXTRACT DATE: 12/28/2024 ROADWAY MANAGEMENT SYSTEM PAGE NUMBER: 250
PRINT DATE: 12/30/2024 SLD COUNTY/SR - ANNUAL PRINT COUNTY: ERIE

DIR: B TOTAL LEN: 14.827 MI. DIST: 01-2 SR: 1001
LEFT MUN: MILLCREEK T RIGHT MUN: MILLCREEK T

	==	0240/1723	HENDERSON RD (T570)
	--	0240/0930	MILLCREEK GREENE T
066946 FT		0240/0182	BMS EN 25/1001/0240/0000
		066946 FT	2 0 25057 0 00 0668+44
			SR 0090 EB
			BMSBG 25/1001/0240/0000
			MFC BEGIN = C
LANGDON RD (T669)		0240/0000	LENGTH(AH 2881 BK 3360)
0230/2985	==		
	==	0230/0744	GUNNISON RD (T697)
		063586 FT	
2 0 25057 0 00 0634+81 063586 FT			
OLD WATTSBURG RD			
(SR4024 SEG 0080/2308) 0230/0000	==	0230/0000	LENGTH(AH 3360 BK 2837)
		060749 FT	2 0 25057 0 00 0606+67
			HILLBORN RD
			(T673)
	==	0220/0000	LENGTH(AH 2837 BK 3057)
		057692 FT	
2 0 25057 0 00 0575+93 057692 FT			
EAST RD			
(T671) 0210/0000	==	0210/0000	LENGTH(AH 3057 BK 2161)

EXTRACT DATE: 12/28/2024 ROADWAY MANAGEMENT SYSTEM PAGE NUMBER: 249
PRINT DATE: 12/30/2024 SLD COUNTY/SR - ANNUAL PRINT COUNTY: ERIE

DIR: B TOTAL LEN: 14.827 MI. DIST: 01-2 SR: 1001
LEFT MUN: GREENE T RIGHT MUN: GREENE T

SAMPSON RD
(T604)

055531 FT

055531 FT 2 0 25057 0 00 0554+32
S 0200/0000 LENGTH(AH 2161 BK 2617)

052914 FT

052914 FT 2 0 25057 0 00 0528+07
TATE RD
(SR1003 SEG 0010/0000)
S 0190/0000 LENGTH(AH 2617 BK 3319)

0180/1853

049595 FT

049595 FT 2 0 25057 0 00 0495+08
S 0180/0000 LENGTH(AH 3319 BK 3163)

046432 FT

0170/0862 BMS EN 25/1001/0170/0850
2 0 25057 0 00 0472+06
LE BOUEF CK.
0170/0850 BMSBG 25/1001/0170/0850
046432 FT 2 0 25057 0 00 0463+52
MARK RD
(T612)
S 0170/0000 LENGTH(AH 3163 BK 2842)

EXTRACT DATE: 12/28/2024 ROADWAY MANAGEMENT SYSTEM PAGE NUMBER: 248
PRINT DATE: 12/30/2024 SLD COUNTY/SR - ANNUAL PRINT COUNTY: ERIE

DIR: B TOTAL LEN: 14.827 MI. DIST: 01-2 SR: 1001
LEFT MUN: GREENE T RIGHT MUN: GREENE T

ETTER RD
(T300)

0160/0108
043590 FT

==

043590 FT 2 0 25057 0 00 0435+12
HEDRICK RD
(T641)

0160/0000 LENGTH(AH 2842 BK 3295)

040295 FT

040295 FT 2 0 25057 0 00 0402+24
DUTCH RD
(T644)

0150/0000 LENGTH(AH 3295 BK 3221)
0140/2868 BMS EN 25/1001/0140/2769

0 0 00000 0 00 0000+00
LEBOEUF CK.
0140/2815 BMS BG 25/1001/0140/2769

037074 FT

037074 FT 2 0 25057 0 00 0370+38
0140/0000 LENGTH(AH 3221 BK 2654)

GREENE RD
(SR1005 SEG 0130/1852) 0130/1523

==

0130/1523 BARTON RD
(SR1005 SEG 0130/1852)

034420 FT

034420 FT 2 0 25057 0 00 0343+35
TURNER RD
(T305)

0130/0000 LENGTH(AH 2654 BK 2827)

EXTRACT DATE: 12/28/2024 ROADWAY MANAGEMENT SYSTEM PAGE NUMBER: 247
PRINT DATE: 12/30/2024 SLD COUNTY/SR - ANNUAL PRINT COUNTY: ERIE

DIR: B TOTAL LEN: 14.827 MI. DIST: 01-2 SR: 1001
LEFT MUN: GREENE T RIGHT MUN: GREENE T

031593 FT

031593 FT 2 0 25057 0 00 0315+03
S 0120/0000 LENGTH(AH 2827 BK 2842)

028751 FT

028751 FT 2 0 25057 0 00 0286+61
LE BOEUF CK.
STRUCTURE LENGTH 10 FT
BMSID 25/1001/0110/0000
S 0110/0000 LENGTH(AH 2842 BK 3106)

025645 FT

025645 FT 2 0 25057 0 00 0255+49
VALLEY RD
(T700)
GREENE
VENANGO T
S 0100/0000 LENGTH(AH 3106 BK 3545)

022100 FT

022100 FT 2 0 25057 0 00 0219+57
S 0090/0000 LENGTH(AH 3545 BK 2623)

EXTRACT DATE: 12/28/2024 ROADWAY MANAGEMENT SYSTEM PAGE NUMBER: 246
PRINT DATE: 12/30/2024 SLD COUNTY/SR - ANNUAL PRINT COUNTY: ERIE

DIR: B TOTAL LEN: 14.827 MI. DIST: 01-2 SR: 1001
LEFT MUN: VENANGO T RIGHT MUN: VENANGO T

019477 FT

019477 FT 2 0 25057 0 00 0193+56
ARBUCKLE RD
(SR1011 SEG 0010/0000)
NC LAKE PLEASANT RD
5 0080/0000 LENGTH(AH 2623 BK 3007)

0070/1918 BMS EN 25/1001/0070/1905
2 0 25057 0 00 0182+71
OWENS CREEK

0070/1905 BMSBG 25/1001/0070/1905
LEE RD
(T591)

0070/1579 AMITY T

2 0 25057 0 00 0163+76 016470 FT
LOWE RD
(T555) 0070/0000

016470 FT
5 0070/0000 LENGTH(AH 3007 BK 3308)

BURLINGHAM RD
(T557) 0060/1018

013162 FT

013162 FT 2 0 25057 0 00 0131+71
5 0060/0000 LENGTH(AH 3308 BK 2553)

010609 FT

NC ARBUCKLE RD
010609 FT 2 0 25057 0 00 0107+06
5 0050/0000 LENGTH(AH 2553 BK 2485)

EXTRACT DATE: 12/28/2024 ROADWAY MANAGEMENT SYSTEM PAGE NUMBER: 245
PRINT DATE: 12/30/2024 SLD COUNTY/SR - ANNUAL PRINT COUNTY: ERIE

DIR: B TOTAL LEN: 14.827 MI. DIST: 01-2 SR: 1001
LEFT MUN: AMITY T RIGHT MUN: AMITY T

WELCH RD
(T529)

0040/1077

008124 FT

005569 FT

003196 FT

000000 FT

HASKELL HILL RD
0040/1506 (SR2030 SEG 0010/0000)
0040/1378 BMSSEN 25/1001/0040/1368
2 0 25057 0 00 0081+15
LAKE OUTLET
0040/1339 BMSBG 25/1001/0040/1368

008124 FT 2 0 25057 0 00 0081+15
S 0040/0000 LENGTH(AH 2485 BK 2555)

005569 FT 2 0 25057 0 00 0055+60
S 0030/0000 LENGTH(AH 2555 BK 2373)

0020/1624 BMSSEN 25/1001/0020/1315
2 0 25057 0 00 0045+05
N. BR. FRENCH
0020/1315 BMSBG 25/1001/0020/1315

003196 FT 2 0 25057 0 00 0032+07
WATTSBURG RD
(SR2006 SEG 0170/0000)
S 0020/0000 LENGTH(AH 2373 BK 3196)

000000 FT 2 0 25057 0 00 0000+00
NC LOGAN RD
WILLIAM FLYNN HW
(SR0008 SEG 0190/1125)
MFC BEGIN = D
S 0010/0000 LENGTH(AH 3196 BK 0000)

EXTRACT DATE: 12/28/2024 ROADWAY MANAGEMENT SYSTEM PAGE NUMBER: 244
PRINT DATE: 12/30/2024 SLD COUNTY/SR - ANNUAL PRINT COUNTY: ERIE
DIR: E TOTAL LEN: 3.844 MI. DIST: 01-2 SR: 955
LEFT MUN: HARBORCREEK T RIGHT MUN: HARBORCREEK T

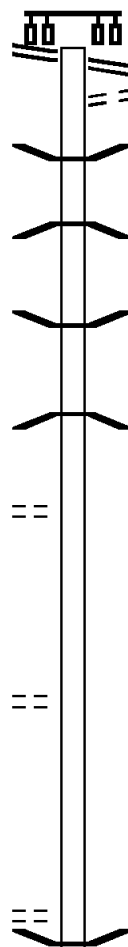
BUFFALO RD 020242 FT
(SR0020 SEG 0774/0000) 0100/2267

017975 FT

1 0 00761 0 01 0173+37 017284 FT
TROUPE RD
(T612) 0090/0000

1 0 00761 0 01 0153+32 015279 FT
VILLA SITES RD
(T614) 0080/0000

BOYER RD
(T610) 0070/0222



020297 FT BUFFALO RD
0100/2267 (SR0020 SEG 0774/0000)
0100/2096 FOR SR 0020 AND 0955
(CONN)

0100/1391 BMSSEN 25/0955/0100/1329
1 0 00761 0 01 0193+70
SEVEN MILE CREEK
0100/1329 BMSBG 25/0955/0100/1329

0100/0018 BMSSEN 25/0955/0100/0000
018030 FT 1 0 00761 0 01 0180+36
TRIB. TO SEVEN MILE CK.
BMSBG 25/0955/0100/0000
S 0100/0000 LENGTH(AH 2267 BK 0691)

017339 FT

S 0090/0000 LENGTH(AH 0691 BK 2005)

015334 FT

S 0080/0000 LENGTH(AH 2005 BK 2753)

0070/0111 BMSSEN 25/0955/0070/0000

EXTRACT DATE: 12/28/2024 ROADWAY MANAGEMENT SYSTEM PAGE NUMBER: 243
PRINT DATE: 12/30/2024 SLD COUNTY/SR - ANNUAL PRINT COUNTY: ERIE

DIR: E TOTAL LEN: 3.844 MI.
LEFT MUN: HARBORCREEK T

DIST: 01-2 SR: 955
RIGHT MUN: HARBORCREEK T

012526 FT

012581 FT 1 0 00761 0 01 0126+05
SIX MILE CREEK
BMSBG 25/0955/0070/0000
LENGTH(AH 2753 BK 2967)

EBERSOLE DR
(T796)

0060/0615

1 0 00761 0 01 0097+09 009559 FT
PARKSIDE DR
(T724)

0060/0000

FAIR AV
(T976)

0050/2435

009614 FT

0060/0000 LENGTH(AH 2967 BK 3068)

WALBRIDGE RD
(T590)

0050/1982

006491 FT

006546 FT 1 0 00761 0 01 0066+41
0050/0000 LENGTH(AH 3068 BK 2107)
0040/1730 BMSBG 25/0955/0040/1714
1 0 00761 0 01 0061+58
RACHEL RUN
0040/1714 BMSBG 25/0955/0040/1714

ARNEMAN CT
(TWP)

0040/0573
004384 FT

004439 FT 1 0 00761 0 01 0045+34
NC IROQUOIS AV
NAGLE RD
(T588)

NAGLE RD
(SR4029 SEG 0010/0000) 0040/0000

MFC BEGIN = C
HARBORCREEK
LAWRENCE PARK T
0040/0000 LENGTH(AH 2107 BK 1220)

BURKHART ST
(BORO) 0031/0730
IROQUOIS JR/SR HIGH SCH

BURKHART ST
(BORO)
IROQUOIS JR/SR HIGH SCH

EXTRACT DATE: 12/28/2024 ROADWAY MANAGEMENT SYSTEM PAGE NUMBER: 242
PRINT DATE: 12/30/2024 SLD COUNTY/SR - ANNUAL PRINT COUNTY: ERIE

DIR: E TOTAL LEN: 3.844 MI. DIST: 01-2 SR: 955
LEFT MUN: LAWRENCE PARK T RIGHT MUN: LAWRENCE PARK T

(GOVT)	0031/0387	==	==	0030/0432	(GOVT)
TYNDALL AV					TYNDALL AV
(BORO)	0031/0332	==	==	0030/0394	(BORO)
1 0 00761 0 00 0032+45 003241 FT				003219 FT	1 0 00761 0 00 0032+45
MAIN ST					MAIN ST
(SR4032 SEG 0010/2780)					(SR4032 SEG 0010/2780)
LENGTH(AH 1143 BK 0487)	0031/0000	==	==	0030/0000	LENGTH(AH 1220 BK 0446)
1 0 00761 0 00 0028+01 002754 FT				002773 FT	1 0 00761 0 00 0028+01
LENGTH(AH 0487 BK 2754)	0021/0000	==	==	0020/0000	LENGTH(AH 0446 BK 2773)
SMITHSON ST					SMITHSON ST
(BORO)					(BORO)
SMITHSON ST					SMITHSON ST
(BORO)					(BORO)
	0011/2442	==	==	0010/2507	
SILLIMAN AV					SILLIMAN AV
(BORO)	0011/2078	==	==		(BORO)
					SILLIMAN AV
SILLIMAN AV					(BORO)
(BORO)	0011/2063	==	==	0010/2130	SILLIMAN AV
RANKINE ST					(BORO)
(BORO)					RANKINE ST
RANKINE ST					(BORO)
(BORO)	0011/1716	==	==	0010/1752	RANKINE ST
MORSE ST					(BORO)
(BORO)					MORSE ST
MORSE ST					(BORO)
(BORO)	0011/1696	==	==	0010/1711	MORSE ST
PRIESTLEY AV					(BORO)
(BORO)	0011/1307	==	==	0010/1403	PRIESTLEY AV
HOWE ST					(BORO)
(BORO)	0011/1110	==	==	0010/1165	HOWE ST
					(BORO)
					HOWE ST
					(BORO)
NOBEL AV				0010/1130	NOBEL AV
(BORO)	0011/0825	==	==	0010/0853	(BORO)
EMMET DR					EMMET DR
(BORO)					(BORO)
NAPIER DR					NAPIER DR
(BORO)	0011/0475	==	==	0010/0508	(BORO)
1 0 00761 0 00 0000+00 000000 FT				000000 FT	1 0 00761 0 00 0000+00
LAKE RD					LAKE RD
(SR0005 SEG 0700/0000)					(SR0005 SEG 0700/0000)
NC MICHAEL D CROTTY MEMORIAL					NC MICHAEL D CROTTY MEMORIAL
LAKE RD					LAKE RD
(SR0005 SEG 0700/0000)					(SR0005 SEG 0700/0000)
MFC BEGIN = C					MFC BEGIN = C
LENGTH(AH 2754 BK 0000)	0011/0000	==	==	0010/0000	LENGTH(AH 2773 BK 0000)

EXTRACT DATE: 12/28/2024 ROADWAY MANAGEMENT SYSTEM PAGE NUMBER: 241
PRINT DATE: 12/30/2024 SLD COUNTY/SR - ANNUAL PRINT COUNTY: ERIE

DIR: B TOTAL LEN: 11.176 MI. DIST: 01-2 SR: 832
LEFT MUN: MILLCREEK T RIGHT MUN: MILLCREEK T

PRESQUE ISLE STATE PARK 059009 FT
(PARK) INTER-AHD
PRESQUE ISLE BEACH RD 0261/3578
(PARK) 0261/3150

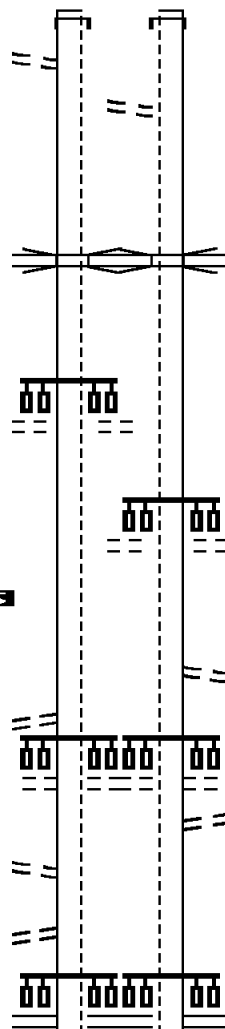
OP ID 25/0832/0260/1526 0261/1543

WALDAMEER DR
(PRDR)
TOM RIDGE CENTER RD
(PRDR)
0261/0377

1 0 00086 7 00 0019+41 055431 FT
LENGTH(AH 3578 BK 1591) 0261/0000

LC TO SIXTH ST
(CONN) 0251/0748
SIXTH ST
(TB23) 0251/0696

LC FROM SIXTH ST
(CONN) 0251/0627
TO 4018/0060 SH
(CONN) 0251/0132
1 0 00086 7 00 0000+00 053840 FT
LAKE RD
(SR4018 SEG 0060/2370)



058971 FT
INTER-AHD PRESQUE ISLE STATE PARK
0260/3524 (PARK)

0260/3022 PRESQUE ISLE BEACH RD
(PARK)

0260/1510 OP ID 25/0832/0260/1526

WALDAMEER DR
(PRDR)
TOM RIDGE CENTER RD
(PRDR)
0260/0370
055447 FT
0260/0000 1 0 00086 7 00 0019+41
LENGTH(AH 3524 BK 1625)

0250/0794 LC FROM SIXTH ST
(CONN)

0250/0725 SIXTH ST
(TB23)
0250/0649 LC TO SIXTH ST
(CONN)

053822 FT 1 0 00086 7 00 0000+00
LAKE RD
(SR4018 SEG 0060/2370)

DIR: B		TOTAL LEN: 11.176 MI.		DIST: 01-2		SR: 832	
LEFT MUN: MILLCREEK T				RIGHT MUN: MILLCREEK T			
LENGTH(AH 1591 BK 1704) 0251/0000		5		5 0250/0000		LENGTH(AH 1625 BK 1686)	
HAAS AV				0240/0813		(T821)	
T821)							
ELEVENTH ST		0241/0804 ==					
T734)				0240/0550		ELEVENTH ST	
2 0 25028 0 00 0047+77 052136 FT		0241/0543 ==				(T734)	
NC PENINSULA DR				052136 FT		2 0 25028 0 00 0047+77	
TWELFTH ST						TWELFTH ST	
SR0005 SEG 0461/1740)						(SR0005 SEG 0461/1740)	
SR0005 SEG 0460/1724)						(SR0005 SEG 0460/1724)	
MFC BEGIN = C							
MILLCREEK							
CKEAN T							
LENGTH(AH 1704 BK 2850) 0241/0000		5		5 0240/0000		MFC BEGIN = C	
						LENGTH(AH 1686 BK 2828)	
FIFTEENTH ST						FIFTEENTH ST	
T773)						(T773)	
0231/1801		==		0230/1791			
SIXTEENTH ST							
T751)							
0231/1472		==					
SEVENTEENTH ST				0230/1461		SIXTEENTH ST	
T749)				0230/1246		(T751)	
0231/1249		==				SEVENTEENTH ST	
						(T749)	
BMS EN 25/0832/0230/0000 0231/0326		5		0230/0326		BMS EN 25/0832/0230/0000	
2 0 00000 0 00 0000+00 049286 FT							
NORFOLK SOUTHERN RAI RR				049308 FT		2 0 00000 0 00 0000+00	
BMSBG 25/0832/0230/0000						NORFOLK SOUTHERN RAI RR	
CKEAN				5 0230/0000		BMSBG 25/0832/0230/0000	
MILLCREEK T						LENGTH(AH 2828 BK 1957)	
LENGTH(AH 2850 BK 1935) 0231/0000		5					
TWENTYTHIRD ST						TWENTYTHIRD ST	
T792)						(T792)	
0221/1090		==		0220/1090			
TWENTYFOURTH ST						TWENTYFOURTH ST	
T818)				0220/0759		(T985)	
0221/0756		==					
2 0 00000 0 00 0000+00 047351 FT				047351 FT		2 0 25028 0 00 0000+00	
NC SR 0832 SH						NC PENINSULA DR	
TWENTYSIXTH ST						TWENTYSIXTH ST	
SR0020 SEG 0511/0000)						(SR0020 SEG 0511/0000)	
SR0020 SEG 0510/0000)						(SR0020 SEG 0510/0000)	

EXTRACT DATE: 12/28/2024 ROADWAY MANAGEMENT SYSTEM PAGE NUMBER: 239
PRINT DATE: 12/30/2024 SLD COUNTY/SR - ANNUAL PRINT COUNTY: ERIE

DIR: B TOTAL LEN: 11.176 MI. DIST: 01-2 SR: 832
LEFT MUN: MILLCREEK T RIGHT MUN: MILLCREEK T

		00 0000 00				00 0000 00			
MFC BEGIN = B								MFC BEGIN = B	
LENGTH(AH 1935 BK 3366)	0221/0000							LENGTH(AH 1957 BK 3366)	
FROM 0020/0500 SH									
(CONN)	0210/3197								
ANGLE ST	0210/2643								
(T968)									
BUTT ST	0210/2291							0210/2429	HAMPSHIRE RD
(T970)									(T496)
GREELEY AV	0210/1509							0210/1976	AMHERST RD
(T866)									(T404)
HOMER AV	0210/1053							0210/1509	GREELEY AV
(T790)									(T866)
CATON ST	0210/0793								
(T962)									
THIRTYSECOND ST	0210/0538								THIRTYSECOND ST
(T683)	043985 FT								(T683)
								0210/0538	1 0 00272 7 00 0072+60
								043985 FT	LANCASTER RD
									(T926)
								0210/0000	LENGTH(AH 3366 BK 2952)
									ABERDEEN AV
								0200/2399	(T967)
STOUGHTON RD	0200/1241								
(T804)									
								0200/0912	FROM 4016/0090 SH
									(CONN)
									THIRTYEIGHTH ST
THIRTYEIGHTH ST	0200/0796								(SR4016 SEG 0090/0000)
(SR4016 SEG 0090/0000)								0200/0796	MFC BEGIN = B
FROM 4016/0080 SH	0200/0619								
(CONN)									
1 0 00272 7 00 0042+94	041033 FT								CONCORD RD
CAUGHEY RD	0200/0000								(T473)
(T472)								0200/0000	LENGTH(AH 2952 BK 2631)

EXTRACT DATE: 12/28/2024 ROADWAY MANAGEMENT SYSTEM PAGE NUMBER: 238
PRINT DATE: 12/30/2024 SLD COUNTY/SR - ANNUAL PRINT COUNTY: ERIE

DIR: B TOTAL LEN: 11.176 MI. DIST: 01-2 SR: 832
LEFT MUN: MILLCREEK T RIGHT MUN: MILLCREEK T

038402 FT		038402 FT	1 0 00272 7 00 0016+69 LOVE RD (T625)
		0190/0000	LENGTH(AH 2631 BK 1292)
1 0 00272 7 00 0000+00 037110 FT		037110 FT	GRUBB RD
MCCREARY RD			(SR4011 SEG 0080/2745)
(T466)		0180/0000	LENGTH(AH 1292 BK 0992)
OLD STERRETTANIA RD			
(T406)			
COLONIAL AV			COLONIAL AV
(T468)		0170/0252	(T468)
		036118 FT	2 0 25016 0 00 0599+12
		0170/0000	LENGTH(AH 0992 BK 2330)
			SIR KAY DR
		0160/1813	(T422)
OLD STERRETTANIA RD			
(T406)			
		0160/0904	OLD STERRETTANIA RD
			(T406)
033788 FT		033788 FT	2 0 25016 0 00 0575+98
			OLD STERRETTANIA RD
			(T406)
OLD STERRETTANIA RD		0160/0000	LENGTH(AH 2330 BK 2937)
(T406)			
LC FOR OLD STERRETTANIA			
(CONN)			
0150/2800			PEPPERWOOD CR
0150/2508		0150/1802	(T417)
		0150/0937	PEPPERWOOD CR
			(T417)
030851 FT		030851 FT	2 0 25016 0 00 0546+59
			STREAMWOOD DR
			(T851)
		0150/0000	LENGTH(AH 2937 BK 1679)
		0140/1391	BMSN 25/0832/0140/1136
			2 0 25016 0 00 0541+34
			WALNUT CREEK

EXTRACT DATE: 12/28/2024 ROADWAY MANAGEMENT SYSTEM PAGE NUMBER: 237
PRINT DATE: 12/30/2024 SLD COUNTY/SR - ANNUAL PRINT COUNTY: ERIE

DIR: B TOTAL LEN: 11.176 MI. DIST: 01-2 SR: 832
LEFT MUN: MILLCREEK T RIGHT MUN: MILLCREEK T

OLD STERRETTANIA RD
(T406)

0140/0453
029172 FT

HEIDLER RD
(T626)

0130/1363

GLEN MEADOW DR
(T360)

0130/0254
025986 FT

SUMMIT PL
(PRDR)

023862 FT

0120/1569

2 0 25016 0 00 0461+01 021739 FT
MILLFAIR RD
(T442)

0120/0000

020189 FT

0140/1178 BMSBG 25/0832/0140/1136

029172 FT 2 0 25016 0 00 0529+82

THOMAS RD
(T452)

0140/0000 LENGTH(AH 1679 BK 3186)
0130/2626 (PRDR)

WALNUT CREEK SCHOOL
(PRDR)

0130/1363

ECHO HILL LN
(T361)

0130/0254
025986 FT 2 0 25016 0 00 0497+80
0130/0000 LENGTH(AH 3186 BK 2124)

023862 FT 2 0 25016 0 00 0482+24
0124/0000 LENGTH(AH 2124 BK 2123)

MILLFAIR RD
(T442)

021739 FT
MILLCREEK
MCKEAN T

0120/0000 LENGTH(AH 2123 BK 1550)

020189 FT 2 0 25016 0 00 0445+48
0110/0000 LENGTH(AH 1550 BK 2845)

EXTRACT DATE: 12/28/2024 ROADWAY MANAGEMENT SYSTEM PAGE NUMBER: 236
PRINT DATE: 12/30/2024 SLD COUNTY/SR - ANNUAL PRINT COUNTY: ERIE

DIR: B TOTAL LEN: 11.176 MI. DIST: 01-2 SR: 832
LEFT MUN: MCKEAN T RIGHT MUN: MCKEAN T

BIRKMIRE DR
(T600)

0100/0071
017344 FT

RAMP A RD
(SR8012 SEG 0250/0000)
TO 8012/0250 SH
(CONN)

0090/0401
0090/0308
016593 FT

015827 FT

014234 FT

012342 FT

==

==

==

==

==

==

==

==

==

017344 FT 2 0 25016 0 00 0412+22
[S] 0100/0000 LENGTH(AH 2845 BK 0751)
RAMP B RD
0090/0401 (SR8012 SEG 0500/0673)

0090/0266 BMSEN 25/0832/0090/0000
016593 FT 2 0 25016 0 00 0403+70
SR 0090 EB
[S] 0090/0000 BMSBG 25/0832/0090/0000
LENGTH(AH 0751 BK 0766)
TO 8012/0750 SH

0080/0730 (CONN)
0080/0665 MFC BEGIN = C
RAMP D RD
(SR8012 SEG 0750/0000)
RAMP C RD
(SR8012 SEG 0010/0591)
GORSKI RD

0080/0303 (T454)
015827 FT 2 0 25016 0 00 0395+72
[S] 0080/0000 LENGTH(AH 0766 BK 1593)

014234 FT 2 0 25016 0 00 0379+68
[S] 0070/0000 LENGTH(AH 1593 BK 1892)

0060/0189 LC FOR RICK RD
012342 FT 2 0 25016 0 00 0361+00
RICK RD
(T450)
[S] 0060/0000 LENGTH(AH 1892 BK 2828)

EXTRACT DATE: 12/28/2024 ROADWAY MANAGEMENT SYSTEM PAGE NUMBER: 235
PRINT DATE: 12/30/2024 SLD COUNTY/SR - ANNUAL PRINT COUNTY: ERIE

DIR: B TOTAL LEN: 11.176 MI. DIST: 01-2 SR: 832
LEFT MUN: MCKEAN T RIGHT MUN: MCKEAN T

2 0 25016 0 00 0332+86 009514 FT
BEAR CREEK RD
(SR4007 SEG 0010/0000) 0050/0000

006627 FT

004175 FT

002737 FT

2 0 25016 0 00 0237+87 000000 FT
SR 0098 SH
(SR0098 SEG 0210/0000) 0010/0000

009514 FT WEST RD
(SR3020 SEG 0010/0000)
MCKEAN
FAIRVIEW T
LENGTH(AH 2828 BK 2887)

006627 FT 2 0 25016 0 00 0304+13
NISSEN DR
(PRDR)
LENGTH(AH 2887 BK 2452)

004175 FT 2 0 25016 0 00 0279+35
PLATZ RD
(T428)
LENGTH(AH 2452 BK 1438)

002737 FT 2 0 25016 0 00 0265+16
LENGTH(AH 1438 BK 2737)

NC STERRETTANIA RD
SR 0098 SH
(SR0098 SEG 0210/0000)
INTER-BK STERRETTANIA RD
000000 FT (SR3018 SEG 0090/1786)
MFC BEGIN = D
LENGTH(AH 2737 BK 0000)

EXTRACT DATE: 12/28/2024 ROADWAY MANAGEMENT SYSTEM PAGE NUMBER: 234
PRINT DATE: 12/30/2024 SLD COUNTY/SR - ANNUAL PRINT COUNTY: ERIE

DIR: B TOTAL LEN: 16.174 MI. DIST: 01-2 SR: 699
LEFT MUN: MILLCREEK T RIGHT MUN: MILLCREEK T

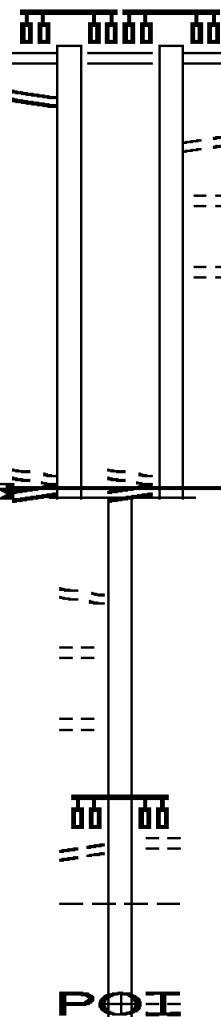
PEACH ST 085398 FT
(SR0019 SEG 0331/0000)
(SR0019 SEG 0330/0000)

WYE RD 0381/1580
(SR9107 SEG 0010/0207) 0381/1375

1 0 00258 0 03 0859+32 083818 FT
MILLCREEK MALL RD
(PRDR)
NC INTERCHANGE RD
ZIMMERLY RD
(SR4012 SEG 0071/2305)
(SR4012 SEG 0070/2305)
MFC BEGIN = B
LENGTH(AH 1580 BK 2149) 0381/0000

RINDERLE DR 0370/0818
(T771)
EDINBORO RD 0370/0507
(T881)
1 0 00258 0 03 0839+70 081669 FT
MORAINE DR 0370/0000
(T770)

GOLF CLUB RD 0360/1978
(T651)



085397 FT PEACH ST
(SR0019 SEG 0331/0000)
(SR0019 SEG 0330/0000)

0380/1579
0380/1340 TO 0019/0321 SH
0380/1167 (CONN)
(SPIRES DR
(TB92)

0380/0512 MERIDIAN DR
083818 FT (TB90)
1 0 00258 0 03 0859+32
MILLCREEK MALL RD
(PRDR)
NC IN INTERCHANGE RD
INTERCHANGE RD
(SR4012 SEG 0071/2305)
(SR4012 SEG 0070/2305)
MFC BEGIN = B
LENGTH(AH 1579 BK 2149)

081669 FT
0370/0000 LENGTH(AH 2149 BK 2931)

0360/1978 SPRING HILL
(PRDR)

0360/1134 MILLCREEK
SUMMIT T

0360/0410 (APRA) ARTHUR LOUIS STE
ARTHUR LOUIS STEEL DR
(PRDR)

DIST: 01-2 SR: 699
RIGHT MUN: SUMMIT T

EXTRACT DATE: 12/28/2024 ROADWAY MANAGEMENT SYSTEM PAGE NUMBER: 232
PRINT DATE: 12/30/2024 SLD COUNTY/SR - ANNUAL PRINT COUNTY: ERIE

DIR: B TOTAL LEN: 16.174 MI. DIST: 01-2 SR: 699
LEFT MUN: SUMMIT T RIGHT MUN: SUMMIT T

VINCENT RD
(T441)
TALLEY RD
(T615)

0330/0000

0320/3158

0330/0000 MCKEAN T
LENGTH(AH 3291 BK 3193)

0320/2449 ELK CK.BR.
STRUCTURE LENGTH 8 FT
BMSID 25/0699/0320/2420

067251 FT

067251 FT 1 0 00258 0 02 0679+45
0320/0000 LENGTH(AH 3193 BK 2787)

064464 FT

0310/0692 ELK CK.BR.
STRUCTURE LENGTH 8 FT
BMSID 25/0699/0310/0675

064464 FT 1 0 00258 0 02 0652+00
BARGAIN RD
(T490)

0310/0000 LENGTH(AH 2787 BK 3618)

060846 FT

060846 FT 1 0 00258 0 02 0615+95
0300/0000 LENGTH(AH 3618 BK 2613)

EXTRACT DATE: 12/28/2024 ROADWAY MANAGEMENT SYSTEM PAGE NUMBER: 231
PRINT DATE: 12/30/2024 SLD COUNTY/SR - ANNUAL PRINT COUNTY: ERIE

DIR: B TOTAL LEN: 16.174 MI. DIST: 01-2 SR: 699
LEFT MUN: MCKEAN T RIGHT MUN: MCKEAN T

GRUBB RD 058233 FT
(SR4011 SEG 0010/0000) 0290/0000

MAPLE ST
(BORO) 0270/0180
1 0 00258 0 01 0556+94 055712 FT
WEST RD
(SR3020 SEG 0070/3187) 0270/0000

KEVIN DR
(BORO) 0260/0762

054188 FT

SHADDUCK RD
(T452) 0250/2432

1 0 00258 0 01 0512+18 051357 FT
OLD ROUTE 99 RD
(T480) 0250/0000
LC FOR T480
(CONN) 0240/1874

0290/0066 MCKEAN
058233 FT MCKEAN B
1 0 00258 0 02 0589+70
NC ED INBORO RD
5 0290/0000 LENGTH(AH 2613 BK 1848)
0280/0950 BMS EN 25/0699/0280/0873
1 0 00258 0 02 0571+77
ELK CREEK
0280/0890 BMSBG 25/0699/0280/0873
LC FOR OLD MAIN ST
0280/0431 (BORO)
0280/0123 (BORO)
056385 FT 1 0 00258 0 02 0571+77
SCHOOL ST
(BORO)
5 0280/0000 LENGTH(AH 1848 BK 0673)
EAST AV
0270/0194 (BORO)

055712 FT

5 0270/0000 LENGTH(AH 0673 BK 1524)

0260/0354 HAMOT ST
054188 FT (BORO)
1 0 00258 0 01 0541+16
NC MA IN ST

5 0260/0000 MCKEAN
MCKEAN T
LENGTH(AH 1524 BK 2831)

0250/1668 GREENLEE RD
(T549)

051357 FT

5 0250/0000 LENGTH(AH 2831 BK 2027)

EXTRACT DATE: 12/28/2024 ROADWAY MANAGEMENT SYSTEM PAGE NUMBER: 230
PRINT DATE: 12/30/2024 SLD COUNTY/SR - ANNUAL PRINT COUNTY: ERIE

DIR: B TOTAL LEN: 16.174 MI. DIST: 01-2 SR: 699
LEFT MUN: MCKEAN T RIGHT MUN: MCKEAN T

049330 FT

== ==

049330 FT 1 0 00258 0 01 0493+53

SOUTH HILL RD
(T519)

5 0240/0000 LENGTH(AH 2027 BK 2354)

SMALL STREAM

STRUCTURE LENGTH 28 FT

0230/1621 BMSID 25/0699/0230/1620

046976 FT

046976 FT 1 0 00258 0 01 0470+12
5 0230/0000 LENGTH(AH 2354 BK 2317)

044659 FT

== ==

044659 FT 1 0 00258 0 01 0446+89

GOLDEN RD
(T517)

5 0220/0000 LENGTH(AH 2317 BK 2661)

041998 FT

>>

0210/0112 BMSID 25/0699/0210/0000

041998 FT 1 0 00258 0 01 0420+45

T481, STNCLFF

5 0210/0000 BMSBG 25/0699/0210/0000
LENGTH(AH 2661 BK 2017)

039981 FT

039981 FT 1 0 00258 0 01 0400+31
5 0200/0000 LENGTH(AH 2017 BK 1557)

EXTRACT DATE: 12/28/2024 ROADWAY MANAGEMENT SYSTEM PAGE NUMBER: 229
PRINT DATE: 12/30/2024 SLD COUNTY/SR - ANNUAL PRINT COUNTY: ERIE

DIR: B TOTAL LEN: 16.174 MI. DIST: 01-2 SR: 699
LEFT MUN: MCKEAN T RIGHT MUN: MCKEAN T

038424 FT		038424 FT	1 0 00258 0 01 0384+61 MCKEAN WASHINGTON T LENGTH(AH 1557 BK 1716) ASKEY RUN STRUCTURE LENGTH 10 FT BMSID 25/0699/0180/1442
	--	5 0190/0000	
	>--	0180/1442	
036708 FT		036708 FT	1 0 00258 0 01 0362+82 WOODBRIAR WY (T451) 5 0180/0000 LENGTH(AH 1716 BK 2420)
	=		
1 0 00258 0 01 0343+41 034288 FT		034288 FT	
OLD ROUTE 99 RD		5 0170/0000	LENGTH(AH 2420 BK 1552)
(T552)	=		
LC FROM T552 RD	=		
(CONN)			
0170/0000			
0160/1459			
1 0 00258 0 01 0326+90 032736 FT		032736 FT	OLD STATE RD
OLIVER RD		(SR3014 SEG 0230/0000)	
(T512)	=	5 0160/0000	LENGTH(AH 1552 BK 2406)
0160/0000	=		
OLD STATE RD			
(SR3014 SEG 0220/2038)			
0150/1638			
030330 FT		0150/0015	BMSID 25/0699/0150/0000
		030330 FT	1 0 00258 0 01 0303+73 CONNEAUTTEE BMSBG 25/0699/0150/0000
		5 0150/0000	LENGTH(AH 2406 BK 3037)

EXTRACT DATE: 12/28/2024 ROADWAY MANAGEMENT SYSTEM PAGE NUMBER: 228
PRINT DATE: 12/30/2024 SLD COUNTY/SR - ANNUAL PRINT COUNTY: ERIE

DIR: B TOTAL LEN: 16.174 MI. DIST: 01-2 SR: 699
LEFT MUN: WASHINGTON T RIGHT MUN: WASHINGTON T

	027293 FT		027293 FT	1 0 00258 0 01 0273+39 NEYLAND RD (T431)
		==	5 0140/0000	LENGTH(AH 3037 BK 2381)
			0130/1302	GEN MCLANE HS RD (PRDR)
		==	0130/0558	GEN MCLANE HS RD (PRDR)
WASHINGTON DR (PRDR)	0130/0424 024912 FT	==	024912 FT	1 0 00258 0 01 0250+00 GEN MCLANE DR (T491)
		==	5 0130/0000	LENGTH(AH 2381 BK 1933)
SUTHERLAND DR (T529)	0120/1047	==		TR.CONNEAUTTEE CK STRUCTURE LENGTH 9 FT BMSID 25/0699/0120/0700
	022979 FT	<==	0120/0718	022979 FT 1 0 00258 0 01 0230+31 LEACOCK RD (T409)
		==	5 0120/0000	LENGTH(AH 1933 BK 2527)
	020452 FT		020452 FT	1 0 00258 0 01 0205+04 CRANE RD (T407)
CRANE RD (SR3008 SEG 0240/3241)	0110/0000	==	5 0110/0000	LENGTH(AH 2527 BK 2035)
	018417 FT		018417 FT	1 0 00258 0 01 0184+79
			5 0100/0000	LENGTH(AH 2035 BK 2440)

EXTRACT DATE: 12/28/2024 ROADWAY MANAGEMENT SYSTEM PAGE NUMBER: 227
PRINT DATE: 12/30/2024 SLD COUNTY/SR - ANNUAL PRINT COUNTY: ERIE

DIR: B TOTAL LEN: 16.174 MI. DIST: 01-2 SR: 699
LEFT MUN: WASHINGTON T RIGHT MUN: WASHINGTON T

	015977 FT	0090/0350	WASHINGTON	
		015977 FT	EDINBORO B	
		1 0 00258 0 00	0160+28	
		MFC BEGIN = D		
		5 0090/0000	LENGTH(AH 2440 BK 1518)	
		0080/1341	WALKER DR	
			(BORO)	
	014459 FT	014459 FT	1 0 00258 0 00	0145+10
			HARRISON DR	
			(BORO)	
		5 0080/0000	LENGTH(AH 1518 BK 2619)	
		0070/1485	TARBELL LN	
			(BORO)	
WASHINGTON	0070/0445	011840 FT	1 0 00258 0 00	0119+04
EDINBORO B	011840 FT	5 0070/0000	LENGTH(AH 2619 BK 1263)	
			RASPBERRY LN	
			(BORO)	
COOPER LN	0060/0653	010577 FT	1 0 00258 0 00	0106+34
(BORO)			PLUM ST	
			(SR3006 SEG 0420/0000)	
		5 0060/0000	LENGTH(AH 1263 BK 1023)	
			NC ERIE ST	
SHORT ST	0050/0385	0050/0385	WATERFORD ST	
(BORO)	009554 FT	009554 FT	(BORO)	
		1 0 00258 0 00	0096+20	
		5 0050/0000	LENGTH(AH 1023 BK 0706)	
			LORNA LN	
			(BORO)	
		0040/0607	SCHRUERS LN	
			(BORO)	
		0040/0251		
		008848 FT	1 0 00258 0 00	0088+87

EXTRACT DATE: 12/28/2024 ROADWAY MANAGEMENT SYSTEM PAGE NUMBER: 226
PRINT DATE: 12/30/2024 SLD COUNTY/SR - ANNUAL PRINT COUNTY: ERIE

DIR: B TOTAL LEN: 16.174 MI. DIST: 01-2 SR: 699
LEFT MUN: EDINBORO B RIGHT MUN: EDINBORO B

GIBSON LN
(BORO)
TERRACE DR
(BORO)

0030/1722

0030/1244

006691 FT

KINTER HILL RD
(T800)

0020/2202

002943 FT

WATER ST ET
(T486)

0010/2570

000000 FT

NORMAL ST
(BORO)

0040/0000 LENGTH(AH 0706 BK 2157)

0030/0714 DARROW RD
(BORO)

006691 FT 1 0 00258 0 00 0067+30
NC MEADVILLE ST

0030/0000 WASHINGTON T
LENGTH(AH 2157 BK 3748)
EDINBORO
EMORY LN
(TWP)

0020/2202 KINTER HILL RD
(SR3022 SEG 0010/0000)

0020/0081 BMS EN 25/0699/0020/0000
002943 FT 1 0 00258 0 00 0029+94
CONNEAUTTEE

0020/0000 BMSBG 25/0699/0020/0000
LENGTH(AH 3748 BK 2943)

0010/1700 PERRY LN
(T508)



000000 FT 1 0 00258 0 00 0000+00
NC CAMBRIDGE SPRINGS

INTER-BK FOREST ST
(SR0699 SEG 0110/1676)

0010/0000 MFC BEGIN = C
BK-CRAWFORD (20)
LENGTH(AH 2943 BK 0000)

EXTRACT DATE: 12/28/2024 ROADWAY MANAGEMENT SYSTEM PAGE NUMBER: 225
PRINT DATE: 12/30/2024 SLD COUNTY/SR - ANNUAL PRINT COUNTY: ERIE

DIR: B TOTAL LEN: 4.292 MI. DIST: 01-2 SR: 531
LEFT MUN: HARBORCREEK T RIGHT MUN: HARBORCREEK T

	022664 FT		022664 FT	BUFFALO RD (SR0020 SEG 0766/0000)
			0130/3468	
HARBOR CREEK HIGH SCHOO (GOVT)	0130/2698	==		
HARBOR CREEK HIGH SCHOO (GOVT)	0130/2455	==		
				DEPOT ST (T628)
FRANZ AV (T715)	0130/1893	==	0130/2092	WALLACE AV (T845)
		==	0130/1111	BELLE RD (TBK) (T303)
PINAR RD (T702)	0130/0505	==		
2 0 25068 0 02 0516+89	019196 FT	==	019196 FT	
ELMER DR (T701)	0130/0000	==	 0130/0000	LENGTH(AH 3468 BK 3014)
	016182 FT		016182 FT	2 0 25068 0 02 0486+70 MCGILL RD (T727)

EXTRACT DATE: 12/28/2024 ROADWAY MANAGEMENT SYSTEM PAGE NUMBER: 224
PRINT DATE: 12/30/2024 SLD COUNTY/SR - ANNUAL PRINT COUNTY: ERIE

DIR: B TOTAL LEN: 4.292 MI.
LEFT MUN: HARBORCREEK T

DIST: 01-2 SR: 531
RIGHT MUN: HARBORCREEK T

2 0 25068 0 02 0481+50 015666 FT
FIRMAN RD
(T927) 0110/0000 ==

CLARK ELEM SCHOOL
(GOVT) 0100/0431 ==
CLARK ELEM SCHOOL
(GOVT) 0100/0126 ==
014553 FT

LC TO HARBOR RIDGE TR
(CONN) 0090/1372 ==
HARBOR RIDGE TR
(T680) 0090/1277 ==

013019 FT

012049 FT

HARBOR RIDGE TR
(T680) 0070/1292 ==

010537 FT

009532 FT

TA TRAVEL CENTER RD
(PRDR) 0050/1122

RAMP A RD
(SR8022 SEG 0250/0000) 0050/0799

5 0120/0000 LENGTH(AH 3014 BK 0516)
015666 FT

5 0110/0000 LENGTH(AH 0516 BK 1113)

014553 FT 2 0 25068 0 02 0470+10
5 0100/0000 LENGTH(AH 1113 BK 1534)

013019 FT 2 0 25068 0 02 0455+08
5 0090/0000 LENGTH(AH 1534 BK 0970)

012049 FT 2 0 25068 0 02 0445+11
5 0080/0000 LENGTH(AH 0970 BK 1512)

010537 FT 2 0 25068 0 02 0430+19
5 0070/0000 LENGTH(AH 1512 BK 1005)

009532 FT 2 0 25068 0 02 0420+32
DAVISON RD
(T648)
5 0060/0000 LENGTH(AH 1005 BK 1298)

0050/1122 (APRA) TA TRAVEL CENTER
FROM 8022/0500 SH

0050/0861 (CONN)
RAMP C RD

0050/0799 (SR8022 SEG 0500/1491)

0050/0594 OP ID 25/0090/0345/0786
SR 0090 WB

0050/0495 OP ID 25/0090/0344/0722
SR 0090 EB

0050/0258 MFC BEGIN = C
RAMP B RD
(SR8022 SEG 0010/0613)

EXTRACT DATE: 12/28/2024 ROADWAY MANAGEMENT SYSTEM PAGE NUMBER: 223
PRINT DATE: 12/30/2024 SLD COUNTY/SR - ANNUAL PRINT COUNTY: ERIE

DIR: B TOTAL LEN: 4.292 MI. DIST: 01-2 SR: 531
LEFT MUN: HARBORCREEK T RIGHT MUN: HARBORCREEK T

FROM 8022/0010 SH
(CONN)

0050/0189
008234 FT

007729 FT

2 0 25068 0 02 0371+10 004634 FT
CLARK RD
(T729)

0030/0000

002506 FT

LC FOR DEPOT RD ET
(CONN)
DEPOT RD ET
(T625)

0010/1569

0010/1313

000000 FT

0050/0249 RAMP D RD
(SR8022 SEG 0750/0000)

008234 FT 2 0 25068 0 02 0406+96
PRINDLE RD
(T731)

0050/0000 LENGTH(AH 1298 BK 0505)
007729 FT 2 0 25068 0 02 0402+31
0040/0000 LENGTH(AH 0505 BK 3095)

004634 FT

0030/0000 LENGTH(AH 3095 BK 2128)
BACKUS RD
(T666)

002506 FT 2 0 25068 0 01 0342+33
6 MI. CREEK

STRUCTURE LENGTH 27 FT
BMSID 25/0531/0020/0000
0020/0000 LENGTH(AH 2128 BK 2506)

000000 FT 2 0 25068 0 01 0317+24
NC DEPOT RD

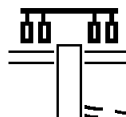
STATION RD
(SR0430 SEG 0120/1296)

INTER-BK WALES RD
(SR1009 SEG 0120/2723)

MFC BEGIN = D
0010/0000 LENGTH(AH 2506 BK 0000)

EXTRACT DATE: 12/28/2024 ROADWAY MANAGEMENT SYSTEM PAGE NUMBER: 222
PRINT DATE: 12/30/2024 SLD COUNTY/SR - ANNUAL PRINT COUNTY: ERIE
DIR: B TOTAL LEN: 2.847 MI. DIST: 01-2 SR: 505
LEFT MUN: ERIE CITY C RIGHT MUN: ERIE CITY C

015031 FT



015031 FT TWENTYSIXTH ST
(SR0020 SEG 0590/0000)
0070/1481 STATE ST
0070/1330 (CITY)

DIR: B TOTAL LEN: 2.847 MI. DIST: 01-2 SR: 505
LEFT MUN: ERIE CITY C RIGHT MUN: ERIE CITY C

EXTRACT DATE: 12/28/2024 ROADWAY MANAGEMENT SYSTEM PAGE NUMBER: 220
PRINT DATE: 12/30/2024 SLD COUNTY/SR - ANNUAL PRINT COUNTY: ERIE

DIR: B TOTAL LEN: 2.847 MI. DIST: 01-2 SR: 505
LEFT MUN: MILLCREEK T RIGHT MUN: MILLCREEK T

GLENWOOD PARK AV
(CITY) 0030/0933

GLENWOOD PARK AV
(CITY) 0030/0226

1 0 00084 0 02 0978+70 005868 FT
UNKNOWN RD
(CITY) 0030/0000

NIEMEYER RD
(T923) 0020/2355

002063 FT

GLENWOOD PARK AV
(T784)
YOUNG RD (TBK)
(T630) 0010/0526

000000 FT

0030/1184 MILL CREEK
BMSBG 25/0505/0030/1312

0030/0050 BMSBG 25/0505/0030/0000
005868 FT MILL CREEK

5 0030/0000 BMSBG 25/0505/0030/0000
LENGTH(AH 1440 BK 3805)
GORE RD

0020/3452 (SR4028 SEG 0010/0000)

0020/3149 MILL CREEK
STRUCTURE LENGTH 38 FT

0020/2660 BMSID 25/0505/0020/3184
GLENRIDGE RD
(T921)

0020/1615 MAPLEHURST DR
(T650)

5 0020/0000 002063 FT 1 0 00084 0 02 0939+53
LENGTH(AH 3805 BK 2063)

0010/0991 MILL CK. BR.
STRUCTURE LENGTH 20 FT
BMSID 25/0505/0010/0991
EVANS RD
(T665)

0010/0032 MILL CK. BR.
STRUCTURE LENGTH 25 FT
BMSID 25/0505/0010/0397
000000 FT 1 0 00084 0 02 0917+00
NC PERRY HW

INTER-BK OLD FRENCH RD
(SR0197 SEG 0380/0000)

5 0010/0000 MFC BEGIN = C
LENGTH(AH 2063 BK 0000)

EXTRACT DATE: 12/28/2024 ROADWAY MANAGEMENT SYSTEM PAGE NUMBER: 219
PRINT DATE: 12/30/2024 SLD COUNTY/SR - ANNUAL PRINT COUNTY: ERIE

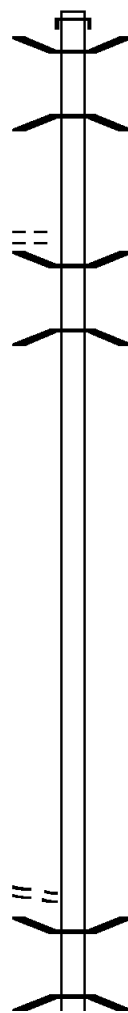
DIR: B TOTAL LEN: 3.201 MI. DIST: 01-2 SR: 474
LEFT MUN: VENANGO T RIGHT MUN: VENANGO T

016899 FT

2 0 25062 0 01 0066+20 015362 FT
WEEKS VALLEY RD
(T774) 0070/0000

011719 FT

2 0 25062 0 00 0000+00 008639 FT
MACEDONIA RD
(T994) 0050/0000



016899 FT
INTER-AHD NEW YORK STATE LINE
0070/1537 (STBD)
0070/1114 BMSBN 25/0474/0070/0952
2 0 25062 0 01 0075+81
FR. CR. E. BR.
0070/0952 BMSBG 25/0474/0070/0952

015362 FT
S 0070/0000 LENGTH(AH 1537 BK 3643)
0060/3612 BMSBN 25/0474/0060/3587
2 0 25062 0 01 0065+68
DEAN RUN
0060/3587 BMSBG 25/0474/0060/3587

S 011719 FT 2 0 25062 0 00 0030+86
S 0060/0000 LENGTH(AH 3643 BK 3080)

008639 FT
S 0050/0000 LENGTH(AH 3080 BK 1161)
0040/1127 BMSBN 25/0474/0040/1094
2 0 25061 0 00 0085+95
SPAFFORD RUN
0040/1113 BMSBG 25/0474/0040/1094

EXTRACT DATE: 12/28/2024 ROADWAY MANAGEMENT SYSTEM PAGE NUMBER: 218
PRINT DATE: 12/30/2024 SLD COUNTY/SR - ANNUAL PRINT COUNTY: ERIE

DIR: B TOTAL LEN: 3.201 MI. DIST: 01-2 SR: 474
LEFT MUN: VENANGO T RIGHT MUN: VENANGO T

TRACY RD
(T637)

0040/1046

007478 FT

HILLWOOD DR
(T632)
2 0 25061 0 00 0052+69
HILLWOOD DR
(T632)
HILLSIDE DR
(T626)

0030/0240
005128 FT
0030/0000
0020/2308

002451 FT

000000 FT

0040/0906 TANNER RD
(T731)

007478 FT 2 0 25061 0 00 0074+79
5 0040/0000 LENGTH(AH 1161 BK 2350)

005128 FT

5 0030/0000 LENGTH(AH 2350 BK 2677)

0020/0053 VENANGO
002451 FT WATTSBURG B
5 0020/0000 LENGTH(AH 2677 BK 2451)
RAUN ST
0010/2335 (BORO)

0010/0958 LOWVILLE ST
(BORO)
0010/0641 CHURCH ST
(BORO)
0010/0324 CENTER ST
(BORO)
000000 FT 2 0 25061 0 00 0000+00
NC JAMESTOWN RD
INTER-BK MAIN ST
(SR0008 SEG 0270/0955)
(BORO)
MFC BEGIN = D
5 0010/0000 LENGTH(AH 2451 BK 0000)

EXTRACT DATE: 12/28/2024 ROADWAY MANAGEMENT SYSTEM PAGE NUMBER: 217
PRINT DATE: 12/30/2024 SLD COUNTY/SR - ANNUAL PRINT COUNTY: ERIE

DIR: B TOTAL LEN: 12.451 MI. DIST: 01-2 SR: 430
LEFT MUN: GREENFIELD T RIGHT MUN: GREENFIELD T

065742 FT

065721 FT
INTER-AHD NEW YORK STATE LINE
0290/3137 (STBD)

062605 FT

062584 FT 2 0 25067 0 01 0638+45
0290/0000 LENGTH(AH 3137 BK 2412)

0280/1086 BMS EN 25/0430/0280/1009
0 0 00000 0 00 0000+00

0280/1009 FRNCH. CK. W. B
BMSBG 25/0430/0280/1009

060193 FT

060172 FT 2 0 25067 0 01 0614+30
ASHTON RD

0280/0000 (T994)
LENGTH(AH 2412 BK 1906)

058287 FT

058266 FT 2 0 25067 0 01 0595+24
0270/0000 LENGTH(AH 1906 BK 2096)

EXTRACT DATE: 12/28/2024 ROADWAY MANAGEMENT SYSTEM PAGE NUMBER: 216
PRINT DATE: 12/30/2024 SLD COUNTY/SR - ANNUAL PRINT COUNTY: ERIE

DIR: B TOTAL LEN: 12.451 MI. DIST: 01-2 SR: 430
LEFT MUN: GREENFIELD T RIGHT MUN: GREENFIELD T

2 0 25067 0 01 0574+25 056191 FT
GERMAN RD
(T758) 0260/0000

056170 FT

5 0260/0000 LENGTH(AH 2096 BK 2878)

053313 FT

0250/0022 BMS EN 25/0430/0250/0000
053292 FT 2 0 25067 0 01 0545+53
BR. FRENCH CREEK
BMSBG 25/0430/0250/0000
5 0250/0000 LENGTH(AH 2878 BK 2199)

051114 FT

051093 FT 2 0 25067 0 01 0523+54
5 0240/0000 LENGTH(AH 2199 BK 2581)

048533 FT

048512 FT 2 0 25067 0 00 0497+83
COLT STATION RD
(SR0089 SEG 0420/0000)

5 0230/0000 MFC BEGIN = D
LENGTH(AH 2581 BK 2276)

0210/1136 BMS EN 25/0430/0210/1136
2 0 25067 0 00 0475+09
W. BR. FRENCH
0210/1121 BMSBG 25/0430/0210/1136

046257 FT

046236 FT 2 0 25067 0 00 0475+09
5 0210/0000 LENGTH(AH 2276 BK 2761)

EXTRACT DATE: 12/28/2024 ROADWAY MANAGEMENT SYSTEM PAGE NUMBER: 215
PRINT DATE: 12/30/2024 SLD COUNTY/SR - ANNUAL PRINT COUNTY: ERIE

DIR: B TOTAL LEN: 12.451 MI. DIST: 01-2 SR: 430
LEFT MUN: GREENFIELD T RIGHT MUN: GREENFIELD T

JACOB'S WY
(PRDR)

043496 FT

0190/2857

GREENFIELD PARK WY
(T777)

0190/1344

040251 FT

037767 FT

043475 FT 2 0 25067 0 00 0447+44

NEW RD
(T722)

0200/0000 LENGTH(AH 2761 BK 3245)

040230 FT 2 0 25067 0 00 0415+18
0190/0000 LENGTH(AH 3245 BK 2484)

TOWNLEY RUN
STRUCTURE LENGTH 12 FT
BMSID 25/0430/0180/1129

037746 FT 2 0 25067 0 00 0390+27

WILLIAMS RD
(SR1013 SEG 0040/0000)

0180/0000 LENGTH(AH 2484 BK 3503)

0170/1685 BMS EN 25/0430/0170/1668
2 0 25067 0 00 0371+98

TOWNLEY RUN
0170/1668 BMSBG 25/0430/0170/1668

EXTRACT DATE: 12/28/2024 ROADWAY MANAGEMENT SYSTEM PAGE NUMBER: 214
PRINT DATE: 12/30/2024 SLD COUNTY/SR - ANNUAL PRINT COUNTY: ERIE

DIR: B TOTAL LEN: 12.451 MI. DIST: 01-2 SR: 430
LEFT MUN: GREENFIELD T RIGHT MUN: GREENFIELD T

034264 FT

034243 FT 2 0 25067 0 00 0355+30
S 0170/0000 LENGTH(AH 3503 BK 2283)

2 0 25067 0 00 0332+48 031981 FT
DOUGAN RD
(T682) 0160/0000

==

0160/0600 DOUGAN RD
(T682)

031960 FT

==

S 0160/0000 LENGTH(AH 2283 BK 2791)

2 0 25067 0 00 0304+67 029190 FT
STOREY RD
(T684) 0150/0000

==

029169 FT

S 0150/0000 LENGTH(AH 2791 BK 1950)

027240 FT

--

0140/0086 GREENFIELD
027219 FT HARBORCREEK T
S 0140/0000 2 0 25067 0 00 0285+17
LENGTH(AH 1950 BK 3182)

024058 FT

~

~

0130/0073 BMS EN 25/0430/0130/0000
024037 FT 2 0 25067 0 00 0253+68
6 MILE CREEK
BMSBG 25/0430/0130/0000
S 0130/0000 LENGTH(AH 3182 BK 3103)

EXTRACT DATE: 12/28/2024 ROADWAY MANAGEMENT SYSTEM PAGE NUMBER: 213
PRINT DATE: 12/30/2024 SLD COUNTY/SR - ANNUAL PRINT COUNTY: ERIE

DIR: B TOTAL LEN: 12.451 MI. DIST: 01-2 SR: 430
LEFT MUN: HARBORCREEK T RIGHT MUN: HARBORCREEK T

DEPOT RD
(SR0531 SEG 0010/0000) 0120/1296

020955 FT

019515 FT

016702 FT

014200 FT

011619 FT

0120/1296 WALES RD
(SR1009 SEG 0120/2723)

020934 FT 2 0 25067 0 00 0222+54
6 MI. CK. BR.
STRUCTURE LENGTH 8 FT
BMSID 25/0430/0120/0000
5 0120/0000 LENGTH(AH 3103 BK 1440)

019494 FT 2 0 25067 0 00 0208+25
PECK RD
(T646)
5 0110/0000 LENGTH(AH 1440 BK 2813)

016681 FT 2 0 25067 0 00 0179+63
5 0100/0000 LENGTH(AH 2813 BK 2502)

0090/1264 LUNGER RD
(T624)

0090/0588 FREDRICK DR
(T620)
014179 FT 2 0 25067 0 00 0155+97
5 0090/0000 LENGTH(AH 2502 BK 2581)

0080/0737 MITCHELL RUN
STRUCTURE LENGTH 8 FT
BMSID 25/0430/0080/0724
011598 FT 2 0 25067 0 00 0129+20
INTER-BK BAYFRONT CONNECTOR
(SR0290 SEG 0131/0931)

EXTRACT DATE: 12/28/2024 ROADWAY MANAGEMENT SYSTEM PAGE NUMBER: 212
PRINT DATE: 12/30/2024 SLD COUNTY/SR - ANNUAL PRINT COUNTY: ERIE

DIR: B TOTAL LEN: 12.451 MI. DIST: 01-2 SR: 430
LEFT MUN: HARBORCREEK T RIGHT MUN: HARBORCREEK T

LTH AH 000100 BK 000133 011619 FT
(SR0290 SEG 0100/0000) 7055/0000
JORDAN RD
(T608)

BAYFRONT CONNECTOR
(SR0290 SEG 0101/0000)
(SR0290 SEG 0100/0000) 0053/0133

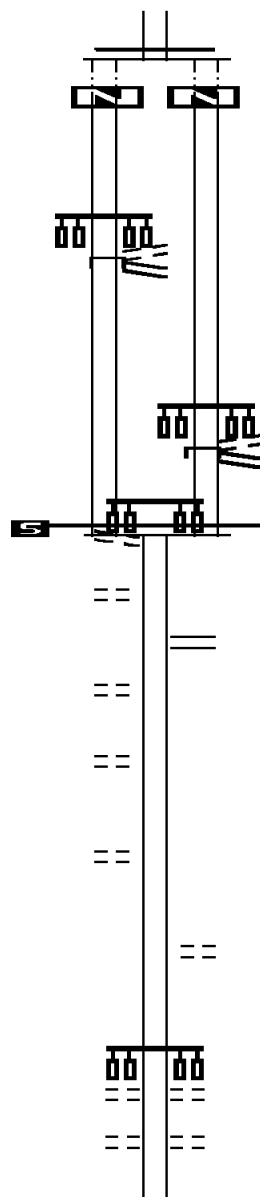
0 0 00000 0 00 0000+00 011486 FT
MFC BEGIN = B
LENGTH(AH 0133 BK 2809) 0053/0000
(CONN) 0050/2809
COLT RD
(TWP) 0050/2319

WILTSIE RD
(TWP) 0050/1928

REESE RD
(T719) 0050/1203

COOPER RD
(T717) 0050/0030
008677 FT

ATHENS RD



0080/0000 MFC BEGIN = C
011598 FT LTH AH 002581 BK 000100
7054/0000 LTH AH 000100 BK 000112

INTER-AHD BAYFRONT CONNECTOR
(SR0290 SEG 0100/0000)
JORDAN RD
(T608)

BAYFRONT CONNECTOR
(SR0290 SEG 0100/0000)
(SR0290 SEG 0101/0000)
0 0 00000 0 00 0000+00
MFC BEGIN = B
LENGTH(AH 0112 BK 2809)

0052/0112
011486 FT
0052/0000
0050/2809

0050/2215 FROM BAYFRONT CONNECTOR
(SR9105 SEG 0020/0302)

008677 FT 2 0 25067 0 00 0027+48
COOPER RD
(T717)
0050/0000 LENGTH(AH 2809 BK 3360)

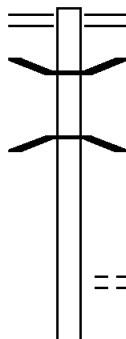
SALTSMAN RD
(T598)
0040/2059
GREENLAWN AV
(T578)
0040/1516

DIST: 01-2 SR: 430
RIGHT MUN: HARBORCREEK T

EXTRACT DATE: 12/28/2024 ROADWAY MANAGEMENT SYSTEM PAGE NUMBER: 210
PRINT DATE: 12/30/2024 SLD COUNTY/SR - ANNUAL PRINT COUNTY: ERIE

DIR: B TOTAL LEN: 15.013 MI. DIST: 01-2 SR: 426
LEFT MUN: NORTH EAST B RIGHT MUN: NORTH EAST B

079266 FT



077372 FT

079266 FT LAKE ST
0330/1894 (SR0089 SEG 0570/0165)
0330/1079 BMS EN 25/0426/0330/1027
1 0 00304 7 00 0355+52
SR 0089
0330/1027 BMS BG 25/0426/0330/1027
077372 FT 1 0 00304 7 00 0345+24
LIBERTY ST
(BORO)
5 0330/0000 LENGTH(AH 1894 BK 3120)
SMEDELY ST

DIR: B TOTAL LEN: 15.013 MI. DIST: 01-2 SR: 426
LEFT MUN: NORTH EAST B RIGHT MUN: NORTH EAST B

CRESTWOOD LN
(BORO)
HUTCHINSON ST
(BORO)

0320/2126
0320/1827

JEFFERSON ST
(BORO)
PINE TREE LN
(BORO)

0320/0695
0320/0404
074252 FT

0320/2370 (BORO)

WASHINGTON ST
(BORO)

0320/1528

074252 FT 1 0 00304 7 00 0314+19
NC GRAHAMVILLE ST

0320/0000 LENGTH(AH 3120 BK 3025)

0310/1724 LOOMIS ST
(T716)

0310/0616 BMS EN 25/0426/0310/0598
1 0 00304 7 00 0290+06

071227 FT

0310/0598 BMS BG 25/0426/0310/0598
071227 FT 1 0 00304 7 00 0283+87
PEABODY RD
(T723)

0310/0000 LENGTH(AH 3025 BK 1189)

0300/0200 OP ID SR 0090 WB
25/0090/0421/0650

070038 FT

0300/0114 OP ID SR 0090 EB
070038 FT 1 0 00304 7 00 0420/0665
PEABODY RD
(T771)

0300/0000 LENGTH(AH 1189 BK 2035)

1 0 00304 7 00 0251+37 068003 FT
SHADDUCK RD

068003 FT

EXTRACT DATE: 12/28/2024 ROADWAY MANAGEMENT SYSTEM PAGE NUMBER: 208
PRINT DATE: 12/30/2024 SLD COUNTY/SR - ANNUAL PRINT COUNTY: ERIE

DIR: B TOTAL LEN: 15.013 MI. DIST: 01-2 SR: 426
LEFT MUN: NORTH EAST T RIGHT MUN: NORTH EAST T

(T753)	0294/0000	==	5 0294/0000 LENGTH(AH 2035 BK 2584)
CEDAR MILL RD (T750)	0290/1050	==	
065419 FT			065419 FT 1 0 00304 7 00 0230+09 REMINGTON RD (T760)
		==	5 0290/0000 LENGTH(AH 2584 BK 1701)
063718 FT			063718 FT 1 0 00304 7 00 0209+30 KERR RD (SR1010 SEG 0010/0000)
		==	5 0280/0000 LENGTH(AH 1701 BK 2515)
OX BOW RD (T765)	0270/0857	==	
061203 FT			061203 FT 1 0 00304 7 00 0182+87 WOOD LANE RD (T754)
		==	5 0270/0000 LENGTH(AH 2515 BK 2601)
058602 FT			058602 FT 1 0 00304 7 00 0157+48 GULF RD (SR1017 SEG 0010/0000)
		==	5 0260/0000 LENGTH(AH 2601 BK 1068)
057534 FT			0250/0009 BMSEN 25/0426/0250/0000 057534 FT 1 0 00304 7 00 0146+80 16 MILE TRIB

EXTRACT DATE: 12/28/2024 ROADWAY MANAGEMENT SYSTEM PAGE NUMBER: 207
PRINT DATE: 12/30/2024 SLD COUNTY/SR - ANNUAL PRINT COUNTY: ERIE

DIR: B TOTAL LEN: 15.013 MI. DIST: 01-2 SR: 426
LEFT MUN: NORTH EAST T RIGHT MUN: NORTH EAST T

OX BOW RD
(T765)

0240/3886

0250/0000 BMSBG 25/0426/0250/0000
LENGTH(AH 1068 BK 3906)

053628 FT

16 MI. CK. BR.
STRUCTURE LENGTH 10 FT
0240/0531 BMSID 25/0426/0240/0555
053628 FT 1 0 00304 7 00 0107+68
COLE RD
(T751)
0240/0000 LENGTH(AH 3906 BK 3571)

BLACK RD
(T794)

0230/2151

050057 FT

050057 FT 1 0 00304 7 00 0072+06
0230/0000 LENGTH(AH 3571 BK 2349)

047708 FT

047708 FT 1 0 00304 7 00 0048+57
0220/0000 LENGTH(AH 2349 BK 2814)

EXTRACT DATE: 12/28/2024 ROADWAY MANAGEMENT SYSTEM PAGE NUMBER: 206
PRINT DATE: 12/30/2024 SLD COUNTY/SR - ANNUAL PRINT COUNTY: ERIE

DIR: B TOTAL LEN: 15.013 MI. DIST: 01-2 SR: 426
LEFT MUN: NORTH EAST T RIGHT MUN: NORTH EAST T

044894 FT

044894 FT 1 0 00304 7 00 0020+43
SULPHUR SPRINGS RD
(T739)
S 0210/0000 LENGTH(AH 2814 BK 1650)

043244 FT

043244 FT 1 0 00304 7 00 0000+00
NORTH EAST
GREENFIELD T
S 0200/0000 LENGTH(AH 1650 BK 2217)

041027 FT

041027 FT 2 0 25080 0 00 0000+00
STETSON RD
(T952)

STETSON RD
(T952)

0190/0000
041027 FT

NC F I NDLEY LAKE RD
INTER-BK NEW YORK STATE LINE
(STBD)
S 0190/0000 LTH AH 002217 BK 000100
041027 FT
7184/0000 LTH AH 000100 BK 001618
INTER-AHD NEW YORK STATE LINE
(STBD)
STATELINE RD
(T561)

0180/1618 WAYNE T

1 1 00829 0 00 0185+80 039409 FT
STATE LINE RD
(T561) 0180/0000

039409 FT
S 0180/0000 LENGTH(AH 1618 BK 3788)

EXTRACT DATE: 12/28/2024 ROADWAY MANAGEMENT SYSTEM PAGE NUMBER: 205
PRINT DATE: 12/30/2024 SLD COUNTY/SR - ANNUAL PRINT COUNTY: ERIE

DIR: B TOTAL LEN: 15.013 MI. DIST: 01-2 SR: 426
LEFT MUN: WAYNE T RIGHT MUN: WAYNE T

035621 FT

0170/0033 BMS EN 25/0426/0170/0000
035621 FT 1 1 00829 0 00 0148+11
TRIBUTARY TO HARE CREEK
BMSBG 25/0426/0170/0000
5 0170/0000 LENGTH(AH 3788 BK 2328)

1 1 00829 0 00 0124+80 033293 FT
WHEELLOCK RD
(T535) 0160/0000

033293 FT
5 0160/0000 LENGTH(AH 2328 BK 2401)

030892 FT

0150/0015 BMS EN 25/0426/0150/0000
030892 FT 1 1 00829 0 00 0100+81
HARE CREEK BR.
BMSBG 25/0426/0150/0000
5 0150/0000 LENGTH(AH 2401 BK 3524)

027368 FT

0140/0082 CROSSCUT RD
027368 FT (T499)
1 1 00829 0 00 0065+58
TR TO HARE CREEK
STRUCTURE LENGTH 16 FT
BMSID 25/0426/0140/0000
5 0140/0000 LENGTH(AH 3524 BK 3099)

EXTRACT DATE: 12/28/2024 ROADWAY MANAGEMENT SYSTEM PAGE NUMBER: 204
PRINT DATE: 12/30/2024 SLD COUNTY/SR - ANNUAL PRINT COUNTY: ERIE

DIR: B TOTAL LEN: 15.013 MI. DIST: 01-2 SR: 426
LEFT MUN: WAYNE T RIGHT MUN: WAYNE T

024269 FT

024269 FT 1 1 00829 0 00 0034+84
S 0130/0000 LENGTH(AH 3099 BK 3449)

1 1 00829 0 00 0000+00 020820 FT
CARTER HILL RD
(SR2024 SEG 0170/1549) 0120/0000

020820 FT

S 0120/0000 LENGTH(AH 3449 BK 1215)

019605 FT

019605 FT 1 1 00179 0 00 0034+59
NC HARE CREEK RD
S 0110/0000 LENGTH(AH 1215 BK 3458)

0100/1314 WAYNE
CARRY CITY C

016147 FT

016147 FT 1 1 00179 0 00 0000+00
SCIOTA RD
(SR2025 SEG 0020/0000)
S 0100/0000 LENGTH(AH 3458 BK 1933)
0090/1857 MFC BEGIN = D

WHITE ST
(SR2025 SEG 0010/1289) 0090/1857

014214 FT

POE
0090/0485
014214 FT
(APRA) CARRY CONCRETE P
CARRY CONCRETE PRODUCTS
(PRDR)
2 0 25054 0 00 0000+00
COLUMBUS AV
(SR0006 SEG 0520/0000)
MFC BEGIN = C

EXTRACT DATE: 12/28/2024 ROADWAY MANAGEMENT SYSTEM PAGE NUMBER: 203
PRINT DATE: 12/30/2024 SLD COUNTY/SR - ANNUAL PRINT COUNTY: ERIE

DIR: B TOTAL LEN: 15.013 MI. DIST: 01-2 SR: 426
LEFT MUN: CORRY CITY C RIGHT MUN: CORRY CITY C

1 0 00367 7 00 0036+85 011983 FT
ELK ST
(CITY) 0080/0000

IRVING ST
(CITY) 0070/1535
BOND ST
(CITY) 0070/1241

CONGRESS ST
(CITY) 0070/0664

FREDERICK ST
(CITY) 0070/0335
010107 FT

1 0 00367 7 00 0012+17 009505 FT
FRANKLIN ST
(CITY) 0060/0000
CLINTON ST
(CITY) 0050/0971

WASHINGTON ST
(SR2020 SEG 0070/0399) 0050/0642

1 0 00367 7 00 0000+00 008315 FT
MAIN ST

5 0090/0000 LENGTH(AH 1933 BK 2231)

== 0080/1189 OAKLEY AV
== 0080/0729 (CITY)
RAYMOND AV
(CITY)
011983 FT

5 0080/0000 LENGTH(AH 2231 BK 1876)
IRVING ST
(CITY) 0070/1585

== 0070/1158 BOND ST
== 0070/0748 (CITY)
CONGRESS ST
(CITY)

== 0070/0413 FREDERICK ST
(CITY)

010107 FT 1 0 00367 7 00 0018+10
SMITH ST
(CITY)

5 0070/0000 LENGTH(AH 1876 BK 0602)
PARK PL
(CITY) 0060/0275
009505 FT

5 0060/0000 LENGTH(AH 0602 BK 1190)

WASHINGTON ST
(CITY) 0050/0642
(AAR 528428W)#TRKS 01
MID BLOCK TRAFFIC SIGNA
(CITY)

0050/0177
0050/0053
008315 FT (AAR 262941T)#TRKS 02

EXTRACT DATE: 12/28/2024 ROADWAY MANAGEMENT SYSTEM PAGE NUMBER: 202
PRINT DATE: 12/30/2024 SLD COUNTY/SR - ANNUAL PRINT COUNTY: ERIE

DIR: B TOTAL LEN: 15.013 MI.
LEFT MUN: CORRY CITY C

DIST: 01-2 SR: 426
RIGHT MUN: CORRY CITY C

(SR0077 SEG 0110/2368)
CENTER ST
(SR2029 SEG 0120/0590) 0050/0000
MILL ST
(CITY) 0040/1027

CONCORD ST
(CITY) 0040/0554
1 0 00367 0 01 0294+56 006909 FT
KING ST
(CITY) 0040/0000

EAST ST
(CITY) 0030/2795

WILLIAM ST
(CITY) 0030/1993

1 0 00367 0 01 0340+00 002367 FT
SHORT AV
(CITY) 0020/0000

000000 FT

NC CENTER ST
MFC BEGIN = B
S 0050/0000 LENGTH(AH 1190 BK 1406)

0040/0872 MAPLE AV
(CITY)

006909 FT

S 0040/0000 LENGTH(AH 1406 BK 3198)
PENN AV
(CITY) 0030/2857

0030/1213 SUMMER ST
(CITY)
0030/0770 (AAR 528423M) #TRKS 01
RAILROAD ST
(CITY) 0030/0740

003711 FT 1 0 00367 0 01 0326+46
A AV
(CITY)

S 0030/0000 LENGTH(AH 3198 BK 1344)

002367 FT

S 0020/0000 LENGTH(AH 1344 BK 2367)

0010/1591 SHADY AV
(CITY)

000000 FT 1 0 00367 0 01 0363+37

NC MAIN ST
INTER-BK SR 0426 SH
(SR0426 SEG 0260/2456)
MFC BEGIN = C
BK-WARREN (61)
S 0010/0000 LENGTH(AH 2367 BK 0000)

EXTRACT DATE: 12/28/2024 ROADWAY MANAGEMENT SYSTEM PAGE NUMBER: 201
PRINT DATE: 12/30/2024 SLD COUNTY/SR - ANNUAL PRINT COUNTY: ERIE

DIR: E TOTAL LEN: .052 MI. DIST: 01-2 SR: 299
LEFT MUN: MILLCREEK T RIGHT MUN: MILLCREEK T

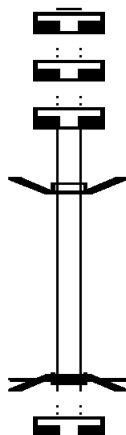
000274 FT

000274 FT

000274 FT

000000 FT

000000 FT



000274 FT

7040/0000 LENGTH(AH 2609 BK 2109)

000274 FT

7030/0000 LENGTH(AH 2109 BK 0387)

000274 FT

7024/0000 LENGTH(AH 0387 BK 0274)

BMSSEN 25/0299/0020/0000

INTER-AHD POWELL AV

0020/0274 (TWP)

000000 FT 1 1 04710 0 00 0013+34

NC POWELL AV

INTER-BK POWELL AV

(TWP)

CSX RR

BMSBG 25/0299/0020/0000

MFC BEGIN = B

0020/0000 LENGTH(AH 0274 BK 1597)

000000 FT

7010/0000 LENGTH(AH 1597 BK 0000)

EXTRACT DATE: 12/28/2024 ROADWAY MANAGEMENT SYSTEM PAGE NUMBER: 200
PRINT DATE: 12/30/2024 SLD COUNTY/SR - ANNUAL PRINT COUNTY: ERIE

DIR: E TOTAL LEN: 5.630 MI. DIST: 01-2 SR: 290
LEFT MUN: HARBORCREEK T RIGHT MUN: HARBORCREEK T

STATION RD	029651 FT		029727 FT	STATION RD
(SR0430 SEG 0080/0000)	INTER-AHD		INTER-AHD	(SR0430 SEG 0080/0000)
LUXURY DR	0131/0931		0130/0938	LUXURY DR
(T616)	0131/0722		0130/0741	(T616)
0 0 00000 0 00 0000+00	028720 FT		028789 FT	0 0 00000 0 00 0000+00
KUHL RD				KUHL RD
(T632)				(T632)
MFC BEGIN = C				MFC BEGIN = C
LENGTH(AH 0931 BK 1562)	0131/0000		0130/0000	LENGTH(AH 0938 BK 1552)
RAMP D RD				RAMP D RD
(SR8020 SEG 0750/0000)				(SR8020 SEG 0750/0000)
RAMP B RD				RAMP B RD
(SR8020 SEG 0010/1025)				(SR8020 SEG 0010/1025)
	0121/1405		0120/1393	
BMS EN 25/0290/0120/0921	0121/1153		0120/1283	RAMP E RD
2 0 25067 0 00 0108+03			0120/1137	(SR8020 SEG 0020/0000)
SR 0090 EB				BMS EN 25/0290/0120/0921
BMSBG 25/0290/0120/0921	0121/0937		0120/0921	2 0 25067 0 00 0108+03
RAMP C RD				SR 0090 EB
(SR8020 SEG 0500/0885)				BMSBG 25/0290/0120/0921
RAMP A RD				RAMP C RD
(SR8020 SEG 0250/0000)				(SR8020 SEG 0500/0885)
	0121/0825		0120/0807	RAMP A RD
OLD HANNON RD				(SR8020 SEG 0250/0000)
(T606)	0121/0585			
2 0 25067 0 00 0108+03	027158 FT		027237 FT	2 0 25067 0 00 0108+03
HANNON RD				HANNON RD
(T606)				(T606)
KNOWLEDGE PY				KNOWLEDGE PY
(T609)				(T609)
LENGTH(AH 1562 BK 2082)	0121/0000		0120/0000	LENGTH(AH 1552 BK 2081)
0 0 00000 0 00 0000+00	025076 FT		025156 FT	2 0 25067 0 00 0093+17
LENGTH(AH 2082 BK 2088)	0111/0000		0110/0000	LENGTH(AH 2081 BK 2088)

EXTRACT DATE: 12/28/2024 ROADWAY MANAGEMENT SYSTEM PAGE NUMBER: 199
PRINT DATE: 12/30/2024 SLD COUNTY/SR - ANNUAL PRINT COUNTY: ERIE

DIR: E TOTAL LEN: 5.630 MI. DIST: 01-2 SR: 290
LEFT MUN: HARBORCREEK T RIGHT MUN: HARBORCREEK T

TO 0430/0050 SH
(CONN)

0101/0245

0 0 00000 0 00 0000+00 022988 FT
JORDAN RD
(T608)

STATION RD
(SR0430 SEG 0052/0112)
LENGTH(AH 2088 BK 1558) 0101/0000

FROM BAYFRONT CONNECTOR
(SR9105 SEG 0020/0000) 0091/0856
TO BAYFRONT CONNECTOR
(SR9105 SEG 0010/0282) 0091/0810

0 0 00000 0 00 0000+00 021430 FT
PED WALKWAY
OP ID 25/0290/0090/0000
LENGTH(AH 1558 BK 3604) 0091/0000

BMS EN 25/0290/0080/0092 0081/1204

0 0 00000 0 00 0000+00
FOUR MILE CK
BMSBG 25/0290/0080/0092 0081/0090
0 0 00000 0 00 0000+00 017826 FT
SHANNON RD
(SR4030 SEG 0050/2545)

HARBORCREEK
ERIE CITY C
LENGTH(AH 3604 BK 3235) 0081/0000
FROM 4030/0050 SH
(CONN) 0071/3126

0100/0124
023068 FT

LC FROM JORDAN RD
(CONN)
2 0 25067 0 00 0062+55
JORDAN RD
(T608)

0100/0000

0090/1329

0090/0781

021510 FT

0090/0000

0080/1204

0080/0123

0080/0090
017928 FT

0080/0000

STATION RD
(SR0430 SEG 0052/0112)
LENGTH(AH 2088 BK 1558)
LC TO JORDAN RD
(CONN)
SR 9105 SH
(SR9105 SEG 0020/0000)

0 0 00000 0 00 0000+00
PED WALKWAY
OP ID 25/0290/0090/0000
LENGTH(AH 1558 BK 3582)

BMS EN 25/0290/0080/0092

FROM 4030/0050 SH
(CONN)
0 0 00000 0 00 0000+00
FOUR MILE CK
BMSBG 25/0290/0080/0092
0 0 00000 0 00 0000+00
SHANNON RD
(SR4030 SEG 0050/2545)

HARBORCREEK
ERIE CITY C
LENGTH(AH 3582 BK 3247)

EXTRACT DATE: 12/28/2024 ROADWAY MANAGEMENT SYSTEM PAGE NUMBER: 198
PRINT DATE: 12/30/2024 SLD COUNTY/SR - ANNUAL PRINT COUNTY: ERIE

DIR: E TOTAL LEN: 5.630 MI. DIST: 01-2 SR: 290
LEFT MUN: ERIE CITY C RIGHT MUN: ERIE CITY C

0 0 00000 0 00 0000+00 014591 FT
THIRTYEIGHTH ST
(SR4016 SEG 0280/1732)

THIRTYEIGHTH ST
(SR4016 SEG 0280/1732)
LENGTH(AH 3235 BK 1878) 0071/0000

014681 FT 0 0 00000 0 00 0000+00
THIRTYEIGHTH ST
(SR4016 SEG 0280/1732)

THIRTYEIGHTH ST
(SR4016 SEG 0280/1732)
LENGTH(AH 3247 BK 1860) 0070/0000

0 0 00000 0 00 0000+00 012713 FT
MCCLELLAND AV
(CITY)
MCCLELLAND AV
(CITY)

LENGTH(AH 1878 BK 1809) 0061/0000
LC FROM MCCLELLAND AV
(CITY) 0051/1669

012821 FT 0 0 00000 0 00 0000+00
MCCLELLAND AV
(CITY)
MCCLELLAND AV
(CITY)

0060/0000 LENGTH(AH 1860 BK 1852)

0 0 00000 0 00 0000+00 010904 FT
LENGTH(AH 1809 BK 2482) 0051/0000

010969 FT 0 0 00000 0 00 0000+00
0050/0000 LENGTH(AH 1852 BK 2484)

0 0 00000 0 00 0000+00 008422 FT
LENGTH(AH 2482 BK 2958) 0041/0000
DRAINAGE
STRUCTURE LENGTH 0 FT
BMSID 25/0290/0031/2668 0031/2668

008485 FT 0 0 00000 0 00 0000+00
0040/0000 LENGTH(AH 2484 BK 2951)

EXTRACT DATE: 12/28/2024 ROADWAY MANAGEMENT SYSTEM PAGE NUMBER: 197
PRINT DATE: 12/30/2024 SLD COUNTY/SR - ANNUAL PRINT COUNTY: ERIE

DIR: E TOTAL LEN: 5.630 MI. DIST: 01-2 SR: 290
LEFT MUN: ERIE CITY C RIGHT MUN: ERIE CITY C

BMS EN 25/0290/0030/0340 0031/0380
0 0 00000 0 00 0000+00
NO UNDERPASS INFORMATIO
BMSBG 25/0290/0030/0340 0031/0296
TO 4109/0010 SH
(CONN) 0031/0089
0 0 00000 0 00 0000+00 005464 FT
SR 4109 SH
(SR4109 SEG 0010/0000)

LENGTH(AH 2958 BK 2436) 0031/0000

SR 9102 SH
(SR9102 SEG 0010/0000) 0021/0420
SR 9102 SH
(SR9102 SEG 0020/0284) 0021/0311
0 0 00000 0 00 0000+00 003028 FT
BUFFALO RD.
OP ID 25/7302/8801/8341
LENGTH(AH 2436 BK 3028) 0021/0000

OP ID 25/0290/0010/2078 0011/2117
BMS EN 25/0290/0010/0101 0011/1407

0 0 00000 0 00 0000+00
CSX
BMSBG 25/0290/0010/0101 0011/0282
0 0 00000 0 00 0000+00 000000 FT
NC BAYFRONT CONNECTOR
TWELFTH ST
(SR0005 SEG 0620/0741)
(SR0005 SEG 0621/0741)

BAYFRONT PARKWAY INTER-BK
(SR4034 SEG 0091/2482)
MFC BEGIN = B
LENGTH(AH 3028 BK 0000) 0011/0000

0030/0389 BMS EN 25/0290/0030/0340
0 0 00000 0 00 0000+00
NO UNDERPASS INFORMATIO
0030/0305 BMSBG 25/0290/0030/0340
005534 FT 0 0 00000 0 00 0000+00
SR 4109 SH
(SR4109 SEG 0010/0000)

0030/0000 LENGTH(AH 2951 BK 2480)

0020/0441 SR 9102 SH
(SR9102 SEG 0010/0000)

003054 FT 0 0 00000 0 00 0000+00
BUFFALO RD.
OP ID 25/7302/8801/8341
LENGTH(AH 2480 BK 3054)

0010/2132 OP ID 25/0290/0010/2078

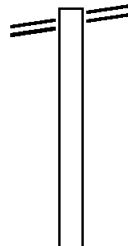
0010/1417 BMS EN 25/0290/0010/0101

0 0 00000 0 00 0000+00
CSX
BMSBG 25/0290/0010/0101 0010/0292
000000 FT 0 0 00000 0 00 0000+00
NC BAYFRONT CONNECTOR
TWELFTH ST
(SR0005 SEG 0621/0741)
(SR0005 SEG 0620/0741)

INTER-BK BAYFRONT PARKWAY
(SR4034 SEG 0090/2484)
MFC BEGIN = B
LENGTH(AH 3054 BK 0000)

EXTRACT DATE: 12/28/2024 ROADWAY MANAGEMENT SYSTEM PAGE NUMBER: 196
PRINT DATE: 12/30/2024 SLD COUNTY/SR - ANNUAL PRINT COUNTY: ERIE
DIR: B TOTAL LEN: 4.860 MI. DIST: 01-2 SR: 226
LEFT MUN: CONNEAUT T RIGHT MUN: CONNEAUT T

SR 3006 SH 025660 FT
(SR3006 SEG 0090/0000) 0100/0687
024973 FT



025660 FT SR 3006 SH
0100/0687 (SR3006 SEG 0090/0000)
024973 FT 1 0 00709 0 00 0250+11
5 0100/0000 LENGTH(AH 0687 BK 2928)

EXTRACT DATE: 12/28/2024 ROADWAY MANAGEMENT SYSTEM PAGE NUMBER: 195
PRINT DATE: 12/30/2024 SLD COUNTY/SR - ANNUAL PRINT COUNTY: ERIE

DIR: B TOTAL LEN: 4.860 MI. DIST: 01-2 SR: 226
LEFT MUN: CONNEAUT T RIGHT MUN: CONNEAUT T

RANDALL RD
(T883)

0090/0506
022045 FT

==

022045 FT 1 0 00709 0 00 0220+83

PORKY RD
(T330)

==

0090/0000 LENGTH(AH 2928 BK 2066)

019979 FT

019979 FT 1 0 00709 0 00 0200+17
0080/0000 LENGTH(AH 2066 BK 2509)

017470 FT

017470 FT 1 0 00709 0 00 0174+99
0070/0000 LENGTH(AH 2509 BK 2520)

014950 FT

014950 FT 1 0 00709 0 00 0149+59

GRIFFEY RD
(SR3001 SEG 0050/0000)

==

0060/0000 LENGTH(AH 2520 BK 2359)

012591 FT

012591 FT 1 0 00709 0 00 0126+00
0050/0000 LENGTH(AH 2359 BK 2225)

1 0 00709 0 00 0103+84 010366 FT
AKERLEY RD

010366 FT AKERLEY RD
(T312)

EXTRACT DATE: 12/28/2024 ROADWAY MANAGEMENT SYSTEM PAGE NUMBER: 194
PRINT DATE: 12/30/2024 SLD COUNTY/SR - ANNUAL PRINT COUNTY: ERIE

DIR: B TOTAL LEN: 4.860 MI. DIST: 01-2 SR: 226
LEFT MUN: CONNEAUT T RIGHT MUN: CONNEAUT T

(T312)	0040/0000	=	5 0040/0000 LENGTH(AH 2225 BK 3698)
	006668 FT		006668 FT 1 0 00709 0 00 0066+67
TRACY RD			TRACY RD
(T341)	0030/0000	=	(T341)
			5 0030/0000 LENGTH(AH 3698 BK 3167)
			0020/0360 BMS EN 25/0226/0020/0352
			1 0 00709 0 00 0035+57
			TR. ASHTABULA CREEK
	003501 FT		0020/0352 BMS BG 25/0226/0020/0352
			003501 FT 1 0 00709 0 00 0035+57
			5 0020/0000 LENGTH(AH 3167 BK 3501)
			0010/0584 BMS EN 25/0226/0010/0576
			1 0 00709 0 00 0005+95
			ASHTABULA CREEK TR
	000000 FT		0010/0576 BMS BG 25/0226/0010/0576
			000000 FT 1 0 00709 0 00 0000+00
			NC SR 0226 SH
			STATE LINE RD
			(T300)
			INTER-BK OHIO STATE LINE
			(STBD)
			MFC BEGIN = D
			5 0010/0000 LENGTH(AH 3501 BK 0000)

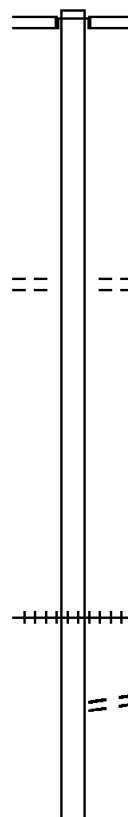
EXTRACT DATE: 12/28/2024 ROADWAY MANAGEMENT SYSTEM PAGE NUMBER: 193
PRINT DATE: 12/30/2024 SLD COUNTY/SR - ANNUAL PRINT COUNTY: ERIE

DIR: B TOTAL LEN: 7.873 MI. DIST: 01-2 SR: 215
LEFT MUN: SPRINGFIELD T RIGHT MUN: SPRINGFIELD T

041570 FT

041570 FT
INTER-AHD HOLLIDAY RD
(SR3009 SEG 0090/0639)
WEST LAKE RD
0190/2985 (SR0005 SEG 0100/1890)

2 0 25007 1 00 0000+00 038585 FT
MCCHESNEY RD
(T827) 0190/0000



038585 FT MCCHESNEY RD EXT
(T826)
S 0190/0000 LENGTH(AH 2985 BK 2982)

035603 FT

035603 FT 2 0 25007 0 00 0073+35
NC SPRINGFIELD RD
S 0180/0000 LENGTH(AH 2982 BK 1435)

034168 FT

0170/0453 (AAR 471942B) #TRKS 01
034168 FT 2 0 25007 0 00 0059+00
HAPPY VALLEY RD
(T504)
S 0170/0000 LENGTH(AH 1435 BK 3424)

EXTRACT DATE: 12/28/2024 ROADWAY MANAGEMENT SYSTEM PAGE NUMBER: 192
PRINT DATE: 12/30/2024 SLD COUNTY/SR - ANNUAL PRINT COUNTY: ERIE

DIR: B TOTAL LEN: 7.873 MI. DIST: 01-2 SR: 215
LEFT MUN: SPRINGFIELD T RIGHT MUN: SPRINGFIELD T

030744 FT

030744 FT 2 0 25007 0 00 0024+53

NC DEPOT ST
ACADEMY ST
(T501)

0160/0000 LENGTH(AH 3424 BK 1903)

028841 FT

0150/0440 STRUCTURE LENGTH 8 FT
028841 FT BMSID 25/0215/0150/0440
2 0 25007 0 00 0005+71

CROOKED CK.
RIDGE RD
(SR0020 SEG 0140/0000)

028266 FT

0150/0000 LENGTH(AH 1903 BK 0575)
028266 FT 2 0 25007 0 00 0000+00

MAIN ST
(T337)

0140/0000 LENGTH(AH 0575 BK 1970)

BOND ST
(T500)

026296 FT

026296 FT 2 0 25004 0 01 0322+96
0130/0000 LENGTH(AH 1970 BK 2569)

023727 FT

023727 FT 2 0 25004 0 01 0297+00
0120/0000 LENGTH(AH 2569 BK 2297)

NEIGER RD
(T475)

0110/2121

DIR: B TOTAL LEN: 7.873 MI.
LEFT MUN: SPRINGFIELD T

DIST: 01-2 SR: 215
RIGHT MUN: SPRINGFIELD T

021430 FT
RAMP E RD
(SR8006 SEG 0250/0000) 0100/0396

2 0 25004 0 01 0265+70 020597 FT
RAMP F RD
(SR8006 SEG 0010/0560) 0100/0000
020001 FT

2 0 25004 0 01 0248+83 018896 FT
STOKER RD
(T449) 0080/0000

016566 FT

2 0 25004 0 01 0201+34 014204 FT
OLD ALBION RD
(T420) 0060/0000

021430 FT 2 0 25004 0 01 0274+03
NC CHURCH ST
[S] 0110/0000 LENGTH(AH 2297 BK 0833)
RAMP G RD
0100/0396 (SR8006 SEG 0500/0553)
0100/0299 BMSSEN 25/0215/0100/0107
2 0 25004 0 01 0266+72
SR 0090 EB
0100/0107 BMSBG 25/0215/0100/0107
020597 FT RAMP H RD
(SR8006 SEG 0750/0000)
[S] 0100/0000 LENGTH(AH 0833 BK 0596)
020001 FT 2 0 25004 0 01 0259+88
[S] 0090/0000 LENGTH(AH 0596 BK 1105)

018896 FT

[S] 0080/0000 LENGTH(AH 1105 BK 2330)

016566 FT 2 0 25004 0 01 0224+96
[S] 0070/0000 LENGTH(AH 2330 BK 2362)
0060/1827 (AAR 051913G)#TRKS 01

014204 FT OLD ALBION RD
(SR3013 SEG 0090/2894)
[S] 0060/0000 LENGTH(AH 2362 BK 3365)
FOR SR 0215 AND 3013
0050/3153 (CONN)

0050/0674 BMSSEN 25/0215/0050/0550
0050/0599 SPRINGFIELD
CONNEAUT T
2 0 25079 0 00 0366+01
CONNEAUT CREEK

EXTRACT DATE: 12/28/2024 ROADWAY MANAGEMENT SYSTEM PAGE NUMBER: 190
PRINT DATE: 12/30/2024 SLD COUNTY/SR - ANNUAL PRINT COUNTY: ERIE

DIR: B TOTAL LEN: 7.873 MI.
LEFT MUN: CONNEAUT T

DIST: 01-2 SR: 215
RIGHT MUN: CONNEAUT T

2 0 25079 0 00 0360+55 010839 FT
WOOD RD
(T399) 0050/0000

0050/0550 BMSBG 25/0215/0050/0550
010839 FT

5 0050/0000 LENGTH(AH 3365 BK 3140)

007699 FT

007699 FT 2 0 25079 0 00 0328+83

CHERRY HILL RD

(SR3002 SEG 0150/0000)

5 0040/0000 LENGTH(AH 3140 BK 2899)

004800 FT

004800 FT 2 0 25079 0 00 0299+84

5 0030/0000 LENGTH(AH 2899 BK 2477)

002323 FT

002323 FT 2 0 25079 0 00 0275+06

5 0020/0000 LENGTH(AH 2477 BK 2323)

000000 FT

000000 FT 2 0 25079 0 00 0251+83

NC KIDDERS CORNER RD

SR 3006 SH

(SR3006 SEG 0120/0000)

INTER-BK KNAPP RD

(SR3011 SEG 0110/1300)

MFC BEGIN = D

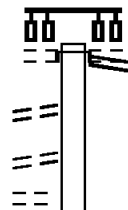
5 0010/0000 LENGTH(AH 2323 BK 0000)

EXTRACT DATE: 12/28/2024 ROADWAY MANAGEMENT SYSTEM PAGE NUMBER: 189
PRINT DATE: 12/30/2024 SLD COUNTY/SR - ANNUAL PRINT COUNTY: ERIE
DIR: B TOTAL LEN: 19.644 MI. DIST: 01-2 SR: 197
LEFT MUN: ERIE CITY C RIGHT MUN: ERIE CITY C

103691 FT

TWENTYNINETH ST
(CITY)
THIRTIETH ST
(CITY)
THIRTYFIRST ST
(CITY)

0430/1738
0430/1354
0430/1003



103718 FT
INTER-AHD

PARADE ST
(SR0008 SEG 0660/0000)
TWENTYEIGHTH ST
(CITY)

0430/2077 PINE AV
(SR0008 SEG 0660/0000)

DIST: 01-2 SR: 197
RIGHT MUN: ERIE CITY C

EXTRACT DATE: 12/28/2024 ROADWAY MANAGEMENT SYSTEM PAGE NUMBER: 187
PRINT DATE: 12/30/2024 SLD COUNTY/SR - ANNUAL PRINT COUNTY: ERIE

DIR: B TOTAL LEN: 19.644 MI.
LEFT MUN: MILLCREEK T

DIST: 01-2 SR: 197
RIGHT MUN: MILLCREEK T

0400/0000 LENGTH(AH 2406 BK 2315)

093180 FT

093207 FT 1 0 00000 0 00 0000+00
0390/0000 LENGTH(AH 2315 BK 2325)
ARBUCKLE RD
(T693)

0380/2325

0 0 00000 0 00 0000+00 090855 FT
PERRY HW
(SR0505 SEG 0010/0000) 0380/0000

HUNTER WILLIS RD
(T667) 0370/1755

0380/0120 FROM SR 0197/0370 SH
(CONN)
NC OLD FRENCH RD

0380/0000 LENGTH(AH 2325 BK 2192)
TO SR 0197/0380 SH
0370/2005 (CONN)

0370/1729 HUNTER WILLIS RD
(T667)

0 0 00000 0 00 0000+00 088663 FT
HAROLD RD
(T785) 0370/0000

088690 FT

0370/0000 LENGTH(AH 2192 BK 2931)

LC TO OLD PERRY HW
(CONN) 0360/1050

OLD PERRY HW

0360/1537 BLOOMFIELD PY
(T591)
NC WATERFORD ST (OLD SR 97)
MILLCREEK
0360/1337 SUMMIT T
LC TO SCHULTZ RD
0360/1050 (CONN)
SCHULTZ RD
0360/0932 (T560)

EXTRACT DATE: 12/28/2024 ROADWAY MANAGEMENT SYSTEM PAGE NUMBER: 186
PRINT DATE: 12/30/2024 SLD COUNTY/SR - ANNUAL PRINT COUNTY: ERIE

DIR: B TOTAL LEN: 19.644 MI. DIST: 01-2 SR: 197
LEFT MUN: SUMMIT T RIGHT MUN: SUMMIT T

(T784)

0360/0540

085732 FT

BMS EN 25/0197/0350/0046 0351/1126
0 00000 0 0 0000+00
WALNUT CREEK
BMSBG 25/0197/0350/0046 0351/1082
(APRA) PILOT TRAVEL CEN
PILOT TRAVEL CENTER RD
(PRDR) 0351/1016
FAIRFIELD AV
(T587) 0351/0590
JEFFERSON AV
(T599) 0351/0295

0 0 00000 0 00 0000+00 084292 FT
NC PERRY HIGHWAY
FRANK AV
(PRDR)
PRESQUE ISLE DOWNS RD
(PRDR)

MFC BEGIN = C
LTH AH 001440 BK 002703 0351/0000
RACE AV
(T589) 0340/1851

ACADEMY AV
(T585) 0340/1561

RAMP A RD
(SR8016 SEG 0250/0000)
RAMP C RD
(SR8016 SEG 0500/0613)
0360/0450
0360/0299 OP ID SR 90 WB
SR 0090 EB 0265/2302
0360/0216 OP ID 25/0090/0264/2397
085759 FT 0 0 00000 0 00 0000+00
NC PERRY HIGHWAY (OLD SR 97)
RAMP B RD
(SR8016 SEG 0010/0834)
RAMP D RD
(SR8016 SEG 0750/0000)

0360/0000 MFC BEGIN = C
LENGTH(AH 2931 BK 1426)

0350/1117 BMS EN 25/0197/0350/0046
0 00000 0 0 0000+00
WALNUT CREEK
0350/1073 BMSBG 25/0197/0350/0046
(APRA) PILOT TRAVEL CEN
PILOT TRAVEL CENTER RD
0350/0999 (PRDR)
FAIRFIELD AV
0350/0578 (T587)
JEFFERSON AV
0350/0286 (T599)

0350/0088 LC FROM PRESQUE ISLE DO
084333 FT (PRDR)
0 0 00000 0 00 0000+00
NC PERRY HIGHWAY
FRANK AV
(PRDR)
PRESQUE ISLE DOWNS RD
(PRDR)

0350/0000 MFC BEGIN = C
LENGTH(AH 1426 BK 2703)

0340/1598 PRESQUE ISLE DR
(PRDR)

EXTRACT DATE: 12/28/2024 ROADWAY MANAGEMENT SYSTEM PAGE NUMBER: 185
PRINT DATE: 12/30/2024 SLD COUNTY/SR - ANNUAL PRINT COUNTY: ERIE

DIR: B TOTAL LEN: 19.644 MI. DIST: 01-2 SR: 197
LEFT MUN: SUMMIT T RIGHT MUN: SUMMIT T

JOHNSON RD
(T653)

0340/1269 ==

081589 FT

081630 FT 0 0 00000 0 00 0000+00
ROBISON RD
(SR4024 SEG 0050/0000)

0340/0000 LENGTH(AH 2703 BK 3009)

0330/2388 SUMMIT VILLAGE MOBILE H
(PRDR)

MARCHMONT RD
(T503)

0330/0917 ==

078580 FT

078621 FT 0 0 00000 0 00 0000+00
0330/0000 LENGTH(AH 3009 BK 2694)

075886 FT

075927 FT 0 0 00000 0 00 0000+00
ZWILLING RD
(T639)

0320/0000 LENGTH(AH 2694 BK 3237)

072649 FT

072690 FT 0 0 00000 0 00 0000+00
TOWNHALL RD
(T621)

TOWNHALL RD
(SR4022 SEG 0040/3208) 0310/0000 ==

0310/0000 LENGTH(AH 3237 BK 2297)

EXTRACT DATE: 12/28/2024 ROADWAY MANAGEMENT SYSTEM PAGE NUMBER: 184
PRINT DATE: 12/30/2024 SLD COUNTY/SR - ANNUAL PRINT COUNTY: ERIE

DIR: B TOTAL LEN: 19.644 MI. DIST: 01-2 SR: 197
LEFT MUN: SUMMIT T RIGHT MUN: SUMMIT T

MARSH RD
(T611)

070352 FT

070393 FT 0 0 00000 0 00 0000+00
S 0300/0000 LENGTH(AH 2297 BK 2344)

0290/1616 BMS EN 25/0197/0290/1574
0 00000 0 0 0000+00

0290/1574 LE BOEUF CK.
BMSBG 25/0197/0290/1574

0290/1084 ==

068008 FT

068049 FT 0 0 00000 0 00 0000+00
JACKSON STATION RD

(T609)
S 0290/0000 LENGTH(AH 2344 BK 2460)

065548 FT

0280/0010 BMS EN 25/0197/0280/0000
065589 FT 0 00000 0 0 0000+00

LE BOEUF BR.
S 0280/0000 BMSBG 25/0197/0280/0000
LENGTH(AH 2460 BK 2973)

0270/1939 BMS EN 25/0197/0270/1916
0 00000 0 0 0000+00

0270/1916 LE BOEUF BR.
BMSBG 25/0197/0270/1916

OSBORN RD
(T617)

0270/1675 ==

062575 FT

062616 FT 0 0 00000 0 00 0000+00
SAMPSON STATION RD

(T583)
S 0270/0000 LENGTH(AH 2973 BK 1781)

EXTRACT DATE: 12/28/2024 ROADWAY MANAGEMENT SYSTEM PAGE NUMBER: 183
PRINT DATE: 12/30/2024 SLD COUNTY/SR - ANNUAL PRINT COUNTY: ERIE

DIR: B TOTAL LEN: 19.644 MI. DIST: 01-2 SR: 197
LEFT MUN: SUMMIT T RIGHT MUN: SUMMIT T

0 0 00000 0 00 0000+00 060794 FT
ELK CREEK RD
(T581) 0260/0000

060835 FT

5 0260/0000 LENGTH(AH 1781 BK 3229)

KAYLA WY
(T421) 0250/0899

057565 FT

0250/0114 STATE GAME LAND RD
057606 FT (GOVT)
0 0 00000 0 00 0000+00
SUMMIT
WATERFORD T
5 0250/0000 LENGTH(AH 3229 BK 1670)

055895 FT

055936 FT 0 0 00000 0 00 0000+00
RUBE RD
(PRDR)
5 0240/0000 LENGTH(AH 1670 BK 2260)

0230/1269 BMS EN 25/0197/0230/1248
0 00000 0 0 0000+00
LE BEOUF BR.
0230/1248 BMSBG 25/0197/0230/1248

0 0 00000 0 00 0000+00 053635 FT
MOORE RD
(T553) 0230/0000

053676 FT MOORE RD
(T553)
5 0230/0000 LENGTH(AH 2260 BK 2078)

051557 FT

051598 FT 0 0 00000 0 00 0000+00
5 0220/0000 LENGTH(AH 2078 BK 2604)

EXTRACT DATE: 12/28/2024 ROADWAY MANAGEMENT SYSTEM PAGE NUMBER: 182
PRINT DATE: 12/30/2024 SLD COUNTY/SR - ANNUAL PRINT COUNTY: ERIE

DIR: B TOTAL LEN: 19.644 MI. DIST: 01-2 SR: 197
LEFT MUN: WATERFORD T RIGHT MUN: WATERFORD T

TALCOTT RD
(T525)

048953 FT

0200/1553

046290 FT

RAINBOW VALLEY MOBILE H
(PRDR)

0190/0937

043413 FT

WATERFORD
WATERFORD T

040130 FT

0180/0000

TO 0019/0130 SH
(CONN)

0171/0058

0 0 00000 0 00 0000+00 040006 FT

048994 FT 0 0 00000 0 00 0000+00
0210/0000 LENGTH(AH 2604 BK 2663)

0200/1553 HIMROD RD
(T523)

046331 FT 0 0 00000 0 00 0000+00
0200/0000 LENGTH(AH 2663 BK 2877)

0190/0648 BMS EN 25/0197/0190/0629
0 00000 0 0 0000+00

0190/0629 LE BOUEF BR.
BMSBG 25/0197/0190/0629

043454 FT 0 0 00000 0 00 0000+00
0190/0000 LENGTH(AH 2877 BK 3283)

0180/0334 CIRCUIT ST
(T485)

0180/0332 WATERFORD B
040171 FT 0 0 00000 0 00 0000+00
MFC BEGIN = C
0180/0000 LTH AH 003283 BK 000177

039994 FT 0 0 00000 0 00 0000+00
WATERFORD PK
(SR0019 SEG 0130/0000)

EXTRACT DATE: 12/28/2024 ROADWAY MANAGEMENT SYSTEM PAGE NUMBER: 181
PRINT DATE: 12/30/2024 SLD COUNTY/SR - ANNUAL PRINT COUNTY: ERIE

DIR: B TOTAL LEN: 19.644 MI. DIST: 01-2 SR: 197
LEFT MUN: WATERFORD B RIGHT MUN: WATERFORD B

PEACH ST		WATERFORD PK	
(SR0019 SEG 0130/0039)		(SR0019 SEG 0130/0000)	
MFC BEGIN = C		MFC BEGIN = C	
LTH AH 000124 BK 000100	0171/0000	LTH AH 000177 BK 000100	0170/0000
	040006 FT		039994 FT
			7168/0000
			039994 FT
LTH AH 000100 BK 000160	040006 FT	LTH AH 000100 BK 000100	7166/0000
WATERFORD PK	7167/0000	WATERFORD PK	INTER-AHD
(SR0019 SEG 0084/0170)	INTER-AHD	(SR0019 SEG 0084/0222)	
WATERFORD - WATERFORD P		WATERFORD - WATERFORD P	
(TWP)		(TWP)	
WATERFORD PK		WATERFORD PK	
(SR0019 SEG 0084/0170)	0165/0160	(SR0019 SEG 0084/0222)	
0 0 00000 0 00 0000+00	039846 FT	0 0 00000 0 00 0000+00	
MFC BEGIN = C		MFC BEGIN = C	
LENGTH(AH 0160 BK 1630)	0165/0000	LENGTH(AH 0148 BK 1630)	
	038216 FT		038216 FT
FLATT RD		FLATT RD	
(SR2003 SEG 0140/3315)	0160/0000	(T596)	
		LENGTH(AH 1630 BK 1683)	
	036533 FT		036533 FT
			0150/0000
			0 0 00000 0 00 0000+00
			LENGTH(AH 1683 BK 2336)
	034197 FT		034197 FT
			0140/0000
			0 0 00000 0 00 0000+00
			LENGTH(AH 2336 BK 2598)
	031599 FT		031599 FT
			0130/0000
			0 0 00000 0 00 0000+00
			LENGTH(AH 2598 BK 2413)

EXTRACT DATE: 12/28/2024 ROADWAY MANAGEMENT SYSTEM PAGE NUMBER: 180
PRINT DATE: 12/30/2024 SLD COUNTY/SR - ANNUAL PRINT COUNTY: ERIE

DIR: B TOTAL LEN: 19.644 MI. DIST: 01-2 SR: 197
LEFT MUN: WATERFORD T RIGHT MUN: WATERFORD T

029186 FT

0120/0042 BMS EN 25/0197/0120/0000
029186 FT 0 0 00000 0 0 0000+00
BUFFALO & PITTSBURGH RR
BMSBG 25/0197/0120/0000
S 0120/0000 LENGTH(AH 2413 BK 2089)

027097 FT

027097 FT 0 0 00000 0 00 0000+00
S 0110/0000 LENGTH(AH 2089 BK 1848)
LC FOR UNION RD
0100/1711 (CONN)
UNION RD
0100/1450 (T598)
WHEELER CK.
STRUCTURE LENGTH 16 FT
0100/1221 BMSID 25/0197/0100/1221

025249 FT

025249 FT 0 0 00000 0 00 0000+00
S 0100/0000 LENGTH(AH 1848 BK 2466)

022783 FT

022783 FT 0 0 00000 0 00 0000+00
S 0090/0000 LENGTH(AH 2466 BK 3155)
HARE RD
0080/2381 (T437)
WATERFORD
0080/2373 LE BOEUF T

019628 FT

019628 FT 0 0 00000 0 00 0000+00

EXTRACT DATE: 12/28/2024 ROADWAY MANAGEMENT SYSTEM PAGE NUMBER: 179
PRINT DATE: 12/30/2024 SLD COUNTY/SR - ANNUAL PRINT COUNTY: ERIE

DIR: B TOTAL LEN: 19.644 MI. DIST: 01-2 SR: 197
LEFT MUN: WATERFORD T RIGHT MUN: WATERFORD T

0 0 00000 0 00 0000+00 016768 FT
HARE RD
(T656) 0070/0000

WHEELERTOWN RD
(SR2004 SEG 0080/3183) 0060/1879

013544 FT

UNION LEBOEUF RD
(T672) 0040/2128

009145 FT

0080/0000 LENGTH(AH 3155 BK 2860)

0070/0374 HARE RD
016768 FT (T656)

0070/0000 LENGTH(AH 2860 BK 3224)

0060/1056 BMS EN 25/0197/0060/0930
0 00000 0 0 0000+00
FRENCH CREEK
0060/0930 BMSBG 25/0197/0060/0930

013544 FT 0 0 00000 0 00 0000+00
MIDDLETON RD
(T674)
0060/0000 LENGTH(AH 3224 BK 2119)

011425 FT 0 0 00000 0 00 0000+00
0050/0000 LENGTH(AH 2119 BK 2280)

0040/1624 BMS EN 25/0197/0040/1613
0 00000 0 0 0000+00
FRENCH CK. TR
0040/1613 BMSBG 25/0197/0040/1613

009145 FT 0 0 00000 0 00 0000+00
LE BOEUF
UNION T

EXTRACT DATE: 12/28/2024 ROADWAY MANAGEMENT SYSTEM PAGE NUMBER: 178
PRINT DATE: 12/30/2024 SLD COUNTY/SR - ANNUAL PRINT COUNTY: ERIE

DIR: B TOTAL LEN: 19.644 MI.
LEFT MUN: LE BOEUF T

DIST: 01-2 SR: 197
RIGHT MUN: LE BOEUF T

006670 FT

5 0040/0000 LENGTH(AH 2280 BK 2475)

0030/0011 BMS EN 25/0197/0030/0000
006670 FT 0 00000 0 0 0000+00
TR S BR OF FRENCH CREEK
BMSBG 25/0197/0030/0000
5 0030/0000 LENGTH(AH 2475 BK 3411)

POE

(APRA) RUSSELL STANDARD
RUSSELL STANDARD DR
0020/2621 (PRDR)

003259 FT

0020/0989 KIMBALL HILL RD
(SR2009 SEG 0010/0000)

003259 FT 0 0 00000 0 00 0000+00
UNION

5 0020/0000 UNION CITY B
LENGTH(AH 3411 BK 3259)

0010/1724 MURRAY ST
(BORO)
0010/1515 BMS EN 25/0197/0010/1489
1 0 00086 0 01 0741+03
S. BR. OF FRENCH CK.

0010/1489 BMSBG 25/0197/0010/1489
NC WATERFORD ST (OLD SR 97)

0010/0974 WATERFORD ST
(BORO)

000000 FT

000000 FT 0 0 00000 0 00 0000+00
NC PERRY ST

5 0010/0000 MAIN ST
(SR0008 SEG 0100/0000)
MFC BEGIN = C
LENGTH(AH 3259 BK 0000)

EXTRACT DATE: 12/28/2024 ROADWAY MANAGEMENT SYSTEM PAGE NUMBER: 177
PRINT DATE: 12/30/2024 SLD COUNTY/SR - ANNUAL PRINT COUNTY: ERIE

DIR: B TOTAL LEN: 14.374 MI. DIST: 01-2 SR: 98
LEFT MUN: FAIRVIEW T RIGHT MUN: FAIRVIEW T

075896 FT

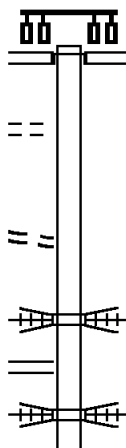
LOCKHAVEN CT
(T924)

0320/1094

1 0 00086 0 01 0741+03 074022 FT
LOHRER RD
(T412)

0320/0000

MIDDLE RD
(SR4002 SEG 0100/1361) 0310/1304



075896 FT
INTER-AHD

AVONIA RD
(TBC)
WEST LAKE RD
(SR0005 SEG 0290/0000)

0320/1874

074022 FT

5 0320/0000 LENGTH(AH 1874 BK 2079)

0310/1441 CSX RAIL TRANSPORTATION
OVERPASS IS RR X-ING

0310/1181 NORFOLK SOUTHERN
OVERPASS IS RR X-ING

DIST: 01-2 SR: 98
RIGHT MUN: FAIRVIEW T

EXTRACT DATE: 12/28/2024 ROADWAY MANAGEMENT SYSTEM PAGE NUMBER: 175
PRINT DATE: 12/30/2024 SLD COUNTY/SR - ANNUAL PRINT COUNTY: ERIE

DIR: B TOTAL LEN: 14.374 MI. DIST: 01-2 SR: 98
LEFT MUN: FAIRVIEW T RIGHT MUN: FAIRVIEW T

		==	0250/1621	MCCRAY RD (T605)
062551 FT			062551 FT	1 0 00272 0 01 0641+19
			5 0250/0000	LENGTH(AH 2192 BK 2276)
		==	0240/0080	LC FROM KLIER DR (CONN)
060275 FT			060275 FT	1 0 00272 0 01 0617+03
				KLIER DR (T985)
LC FROM KLIER DR (CONN)		==	5 0240/0000	LENGTH(AH 2276 BK 1081)
0230/0925		==		BRANDY RUN STRUCTURE LENGTH 12 FT
			0230/0884	BMSID 25/0098/0230/0835
AUTO AUCTION DR (PRDR)			0230/0575	(APRA) GREATER ERIE AUT
			059194 FT	1 0 00272 0 01 0608+21
TO 8010/0250 SH (CONN)			5 0230/0000	LENGTH(AH 1081 BK 1109)
0220/0913		==		RAMP M RD (SR8010 SEG 0250/0000)
			0220/0780	RAMP O RD (SR8010 SEG 0500/0574)
			0220/0691	BMSID 25/0098/0220/0442
				1 0 00272 0 01 0601+56
			0220/0469	SR 0090 WB BMSBG 25/0098/0220/0442
				RAMP N RD (SR8010 SEG 0010/0600)
			0220/0310	RAMP P RD (SR8010 SEG 0750/0000)
				TO 8010/0750 SH (CONN)
058085 FT			0220/0261	MFC BEGIN = B
			058085 FT	1 0 00272 0 01 0596+89
			5 0220/0000	LENGTH(AH 1109 BK 2736)

EXTRACT DATE: 12/28/2024 ROADWAY MANAGEMENT SYSTEM PAGE NUMBER: 174
PRINT DATE: 12/30/2024 SLD COUNTY/SR - ANNUAL PRINT COUNTY: ERIE

DIR: B TOTAL LEN: 14.374 MI. DIST: 01-2 SR: 98
LEFT MUN: FAIRVIEW T RIGHT MUN: FAIRVIEW T

		==	0210/1674	MARKET RD (T409)
	055349 FT		055349 FT	1 0 00272 0 01 0569+21
STERRETTANIA RD (SR3018 SEG 0090/1786)	0210/0000	==	5 0210/0000	STERRETTANIA RD (SR0832 SEG 0010/0000) LENGTH(AH 2736 BK 2772)
	052577 FT		5 0200/0000	052577 FT 1 0 00272 0 01 0542+18 LENGTH(AH 2772 BK 2571)
AVONIA RD (T421)	0190/2164	==		NC AVONIA ROAD
			0190/0754	BMS EN 25/0098/0190/0525 1 0 00272 0 00 0504+61
	050006 FT		0190/0525	ELK CREEK BMS BG 25/0098/0190/0525 050006 FT 1 0 00272 0 00 0499+50
			NC SH 0098 SH	VAN CAMP RD (T515)
		==	5 0190/0000	LENGTH(AH 2571 BK 2476)
	047530 FT		5 0180/0000	047530 FT 1 0 00272 0 00 0474+74 LENGTH(AH 2476 BK 3279)

EXTRACT DATE: 12/28/2024 ROADWAY MANAGEMENT SYSTEM PAGE NUMBER: 173
PRINT DATE: 12/30/2024 SLD COUNTY/SR - ANNUAL PRINT COUNTY: ERIE

DIR: B TOTAL LEN: 14.374 MI. DIST: 01-2 SR: 98
LEFT MUN: FAIRVIEW T RIGHT MUN: FAIRVIEW T

1 0 00272 0 00 0442+09 044251 FT
HAWTHORNE RIDGE RD
(T511) 0170/0000

042498 FT

FALLS RD
(T424) 0150/0775

1 0 00272 0 00 0402+73 040286 FT
STANCLIFF RD
(TWP) 0150/0000

1 0 00272 0 00 0364+85 036491 FT
FALLS RD
(T424) 0140/0000

034440 FT

044251 FT FAIRVIEW
FRANKLIN T
S 0170/0000 LENGTH(AH 3279 BK 1753)

042498 FT 1 0 00272 0 00 0424+56
S 0160/0000 LENGTH(AH 1753 BK 2212)

040286 FT STANCLIFF RD
(SR3021 SEG 0010/0000)
S 0150/0000 LENGTH(AH 2212 BK 3795)

036491 FT
S 0140/0000 LENGTH(AH 3795 BK 2051)

0130/1084 BMS EN 25/0098/0130/1074

1 0 00272 0 00 0344+34
BRIDGE CLOSED
NO UNDERPASS INFORMATION
0130/1074 BMSBG 25/0098/0130/1074

0130/0019 BMS EN 25/0098/0130/0000
034440 FT 1 0 00272 0 00 0344+34
FALK RUN
BMSBG 25/0098/0130/0000
S 0130/0000 LENGTH(AH 2051 BK 2955)

EXTRACT DATE: 12/28/2024 ROADWAY MANAGEMENT SYSTEM PAGE NUMBER: 172
PRINT DATE: 12/30/2024 SLD COUNTY/SR - ANNUAL PRINT COUNTY: ERIE

DIR: B TOTAL LEN: 14.374 MI. DIST: 01-2 SR: 98
LEFT MUN: FRANKLIN T RIGHT MUN: FRANKLIN T

031485 FT



031485 FT 1 0 00272 0 00 0314+58
OLD STATE RD
(SR3014 SEG 0130/0000)

5 0120/0000 LENGTH(AH 2955 BK 3007)

028478 FT

028478 FT 1 0 00272 0 00 0284+88
5 0110/0000 LENGTH(AH 3007 BK 2609)

025869 FT



025869 FT 1 0 00272 0 00 0258+85
NEW RD
(T429)

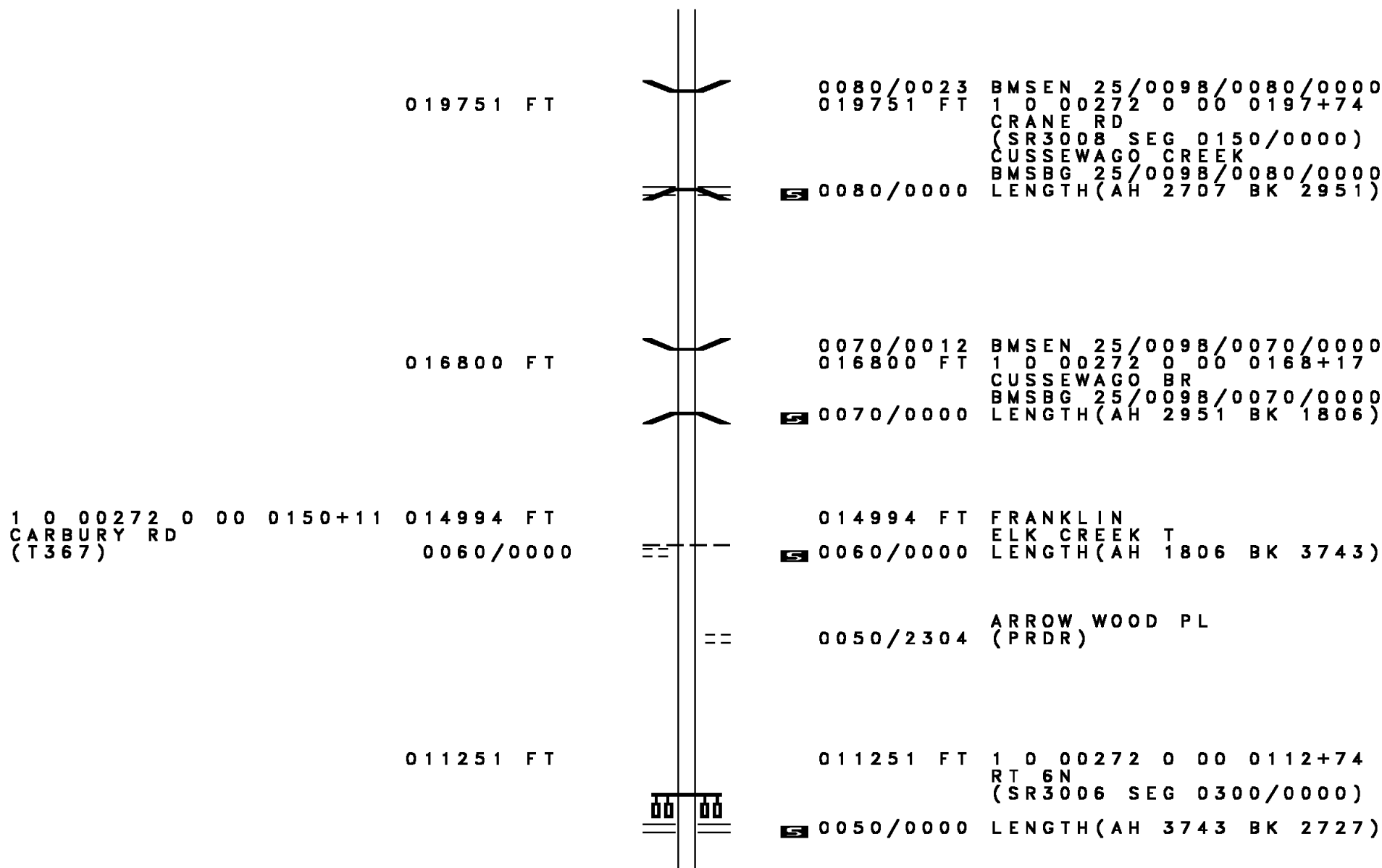
5 0100/0000 LENGTH(AH 2609 BK 3411)

022458 FT

022458 FT 1 0 00272 0 00 0224+54
5 0090/0000 LENGTH(AH 3411 BK 2707)

EXTRACT DATE: 12/28/2024 ROADWAY MANAGEMENT SYSTEM PAGE NUMBER: 171
PRINT DATE: 12/30/2024 SLD COUNTY/SR - ANNUAL PRINT COUNTY: ERIE

DIR: B TOTAL LEN: 14.374 MI. DIST: 01-2 SR: 98
LEFT MUN: FRANKLIN T RIGHT MUN: FRANKLIN T



DIST: 01-2 SR: 98
RIGHT MUN: ELK CREEK T

DIR: E TOTAL LEN: 46.372 MI. DIST: 01-2 SR: 90
LEFT MUN: NORTH EAST T RIGHT MUN: NORTH EAST T

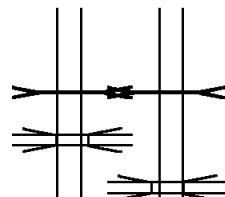
NEW YORK STATE LINE (STBD) MAINTENANCE CROSSOVER R (CONN)	244619 FT INTER-AHD 0461/1872 0461/1683		244842 FT INTER-AHD 0460/1857 0460/1673	NEW YORK STATE LINE (STBD) MAINTENANCE CROSSOVER R (CONN)
REST AREA ENTRANCE RD (SR9202 SEG 0010/0000)	0461/0427			
DMS SIGN STRUCTURE BMSID 25/0090/0461/0153	0461/0153			
1 0 00797 0 00 2428+80	242747 FT		242985 FT	1 0 00797 0 00 2428+80
MILEPOST 046.00			MILEPOST 046.00	
LENGTH(AH 1872 BK 2672)	0461/0000		0460/0000	LENGTH(AH 1857 BK 2623)
REST AREA ENTRANCE RD (SR9202 SEG 0010/1407)	0455/1689			
SR 1019 OP ID 25/1019/0032/0000	0455/0516		0454/0378	SR 1019 OP ID 25/1019/0032/0000
1 0 00797 0 00 2401+82	240075 FT		240362 FT	1 0 00797 0 00 2402+16
LENGTH(AH 2672 BK 2619)	0455/0000		0454/0000	LENGTH(AH 2623 BK 2633)
BMSID 25/0090/0451/1938	0451/2192		0450/2162	BMSID 25/0090/0450/1945
1 0 00797 0 00 2395+13				1 0 00797 0 00 2376+00
20 MILE CK.				20 MILE CK.
BMSBG 25/0090/0451/1938	0451/1938		0450/1908	BMSBG 25/0090/0450/1945
CAVC 834	0451/1680		0450/1680	CAVC 834
MAINTENANCE CROSSOVER R (CONN)	0451/1572		0450/1527	MAINTENANCE CROSSOVER R (CONN)
1 0 00797 0 00 2376+00	237456 FT		237729 FT	1 0 00797 0 00 2376+00
MILEPOST 045.00			MILEPOST 045.00	
LENGTH(AH 2619 BK 2596)	0451/0000		0450/0000	LENGTH(AH 2633 BK 2614)
RAMP A RD (SR8026 SEG 0500/0000)	0445/1845			

DIR: E TOTAL LEN: 46.372 MI. DIST: 01-2 SR: 90
LEFT MUN: NORTH EAST T RIGHT MUN: NORTH EAST T

EXTRACT DATE: 12/28/2024 ROADWAY MANAGEMENT SYSTEM PAGE NUMBER: 167
PRINT DATE: 12/30/2024 SLD COUNTY/SR - ANNUAL PRINT COUNTY: ERIE

DIR: E TOTAL LEN: 46.372 MI. DIST: 01-2 SR: 90
LEFT MUN: NORTH EAST T RIGHT MUN: NORTH EAST T

SMALL STREAM
STRUCTURE LENGTH 11 FT
BMSID 25/0090/0430/1193 0431/1275
SR 1103
OP ID 25/1103/0010/0000 0431/1095



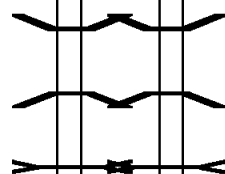
1 0 00797 0 00 2270+40 226921 FT
MILEPOST 043.00
LENGTH(AH 2558 BK 2636) 0431/0000



MAINTENANCE CROSSOVER R
(CONN) 0425/0668
1 0 00797 0 00 2243+77 224285 FT
LENGTH(AH 2636 BK 2640) 0425/0000



BMS EN 25/0090/0421/0650 0421/0781
1 0 00797 0 00 2217+72
SR 0426
BMSBG 25/0090/0421/0650 0421/0650
SMALL STREAM
STRUCTURE LENGTH 11 FT
BMSID 25/0090/0420/0625 0421/0625
1 0 00797 0 00 2217+60 221645 FT
MILEPOST 042.00
LENGTH(AH 2640 BK 2573) 0421/0000



SR 1102
OP ID 25/1102/0010/0000 0415/1620



1 0 00797 0 00 2190+97 219072 FT
LENGTH(AH 2573 BK 2724) 0415/0000



SMALL STREAM
STRUCTURE LENGTH 11 FT
BMSID 25/0090/0430/1193
SR 1103
OP ID 25/1103/0010/0000
0430/1205
0430/1005

227158 FT 1 0 00797 0 00 2270+40
MILEPOST 043.00
LENGTH(AH 2653 BK 2626) 0430/0000



MAINTENANCE CROSSOVER R
(CONN) 0424/0645
224532 FT 1 0 00797 0 00 2243+82
LENGTH(AH 2626 BK 2654) 0424/0000



0420/0796 BMS EN 25/0090/0420/0665
1 0 00797 0 00 2224+04
SR 0426
BMSBG 25/0090/0420/0665
SMALL STREAM
STRUCTURE LENGTH 11 FT
BMSID 25/0090/0420/0625
221878 FT 1 0 00797 0 00 2217+60
MILEPOST 042.00
LENGTH(AH 2654 BK 2633) 0420/0000

0420/0665
0420/0645



SR 1102
OP ID 25/1102/0010/0000 0414/1734

219245 FT 1 0 00797 0 00 2191+50
LENGTH(AH 2633 BK 2640) 0414/0000











DIR: E TOTAL LEN: 46.372 MI. DIST: 01-2 SR: 90
LEFT MUN: NORTH EAST T RIGHT MUN: NORTH EAST T

16 MI. CREEK STRUCTURE LENGTH 32 FT BMSID 25/0090/0410/2004 MAINTENANCE CROSSOVER R (CONN)	0411/2004 0411/1515		0410/2004 0410/1520	16 MI. CREEK STRUCTURE LENGTH 32 FT BMSID 25/0090/0410/2004 MAINTENANCE CROSSOVER R (CONN)
1 0 00797 0 00 2164+80 216348 FT MILEPOST 041.00 LENGTH(AH 2724 BK 2681)	0411/0000		216605 FT 0410/0000	1 0 00797 0 00 2164+80 MILEPOST 041.00 LENGTH(AH 2640 BK 2515)
RAMP B RD (SR8024 SEG 0500/0000)	0405/1568		0404/1634	RAMP C RD (SR8024 SEG 0750/1190)
BMS EN 25/0090/0405/0475 1 0 00797 0 00 2142+78 SR 0089 N/S BMS BG 25/0090/0405/0475 1 0 00797 0 00 2138+41 213667 FT LENGTH(AH 2681 BK 2605) SUP RUN STRUCTURE LENGTH 8 FT BMSID 25/0090/0400/2297	0405/0659 0405/0475 0405/0000		0404/0996 0404/0505 0404/0346 214090 FT 0404/0000	RAMP D RD (SR8024 SEG 0760/0000) BMS EN 25/0090/0404/0346 1 0 00797 0 00 2142+93 SR 0089 N/S BMS BG 25/0090/0404/0346 1 0 00797 0 00 2138+94 LENGTH(AH 2515 BK 2762) SUP RUN STRUCTURE LENGTH 8 FT BMSID 25/0090/0400/2297
RAMP A RD (SR8024 SEG 0250/1876)	0401/1276		0400/2258	
1 0 00797 0 00 2112+00 211062 FT MILEPOST 040.00 LENGTH(AH 2605 BK 2554)	0401/0000		211328 FT 0400/0000	1 0 00797 0 00 2112+00 MILEPOST 040.00 LENGTH(AH 2762 BK 2591)
MAINTENANCE CROSSOVER R (CONN)	0395/1329		0394/1407	MAINTENANCE CROSSOVER R (CONN)
1 0 00797 0 00 2084+91 208508 FT LENGTH(AH 2554 BK 2737)	0395/0000		208737 FT 0394/0000	1 0 00797 0 00 2086+00 LENGTH(AH 2591 BK 2680)

EXTRACT DATE: 12/28/2024 ROADWAY MANAGEMENT SYSTEM PAGE NUMBER: 165
PRINT DATE: 12/30/2024 SLD COUNTY/SR - ANNUAL PRINT COUNTY: ERIE

DIR: E TOTAL LEN: 46.372 MI. DIST: 01-2 SR: 90
LEFT MUN: NORTH EAST T RIGHT MUN: NORTH EAST T

SMALL STREAM STRUCTURE LENGTH 14 FT BMSID 25/0090/0390/1655 0391/1439		0390/1609	SMALL STREAM STRUCTURE LENGTH 14 FT BMSID 25/0090/0390/1655
1 0 00797 0 00 2059+20 205771 FT MILEPOST 039.00 LENGTH(AH 2737 BK 2757) 0391/0000		0390/0000	1 0 00797 0 00 2059+20 MILEPOST 039.00 LENGTH(AH 2680 BK 2635) 0390/0000
SMALL STREAM STRUCTURE LENGTH 21 FT BMSID 25/0090/0384/1789 0385/2018		0384/1789	SMALL STREAM STRUCTURE LENGTH 21 FT BMSID 25/0090/0384/1789
1 0 00797 0 00 2031+63 203014 FT LENGTH(AH 2757 BK 2483) 0385/0000		0384/0000	1 0 00797 0 00 2032+84 LENGTH(AH 2635 BK 2675) 0384/0000
DMS SIGN STRUCTURE BMSID 25/0090/0381/1296 0381/1296 SR 1013 OP ID 25/1013/0100/0684 0381/1181		0380/1166	SR 1013 OP ID 25/1013/0100/0684
1 0 00797 0 00 2006+40 200531 FT MILEPOST 038.00 LENGTH(AH 2483 BK 2767) 0381/0000		0380/0000	1 0 00797 0 00 2006+40 MILEPOST 038.00 LENGTH(AH 2675 BK 2800) 0380/0000
SMALL STREAM STRUCTURE LENGTH 12 FT BMSID 25/0090/0374/1021 0375/1058		0374/1230	SMALL STREAM STRUCTURE LENGTH 12 FT BMSID 25/0090/0374/1021
MAINTENANCE CROSSOVER R (CONN) 0375/0389 1 0 00797 0 00 1980+01 197764 FT LENGTH(AH 2767 BK 2535) 0375/0000		0374/0416 197947 FT 0374/0000	MAINTENANCE CROSSOVER R (CONN) 1 0 00797 0 00 1979+22 LENGTH(AH 2800 BK 2478) 0374/0000

EXTRACT DATE: 12/28/2024 ROADWAY MANAGEMENT SYSTEM PAGE NUMBER: 164
PRINT DATE: 12/30/2024 SLD COUNTY/SR - ANNUAL PRINT COUNTY: ERIE

DIR: E TOTAL LEN: 46.372 MI. DIST: 01-2 SR: 90
LEFT MUN: NORTH EAST T RIGHT MUN: NORTH EAST T

1 0 00797 0 00 1953+60 195229 FT
MILEPOST 037.00
LENGTH(AH 2535 BK 2670) 0371/0000
SR 1006
OP ID 25/1006/0084/0000 0365/2134

LAKE ERIE TR
STRUCTURE LENGTH 8 FT
BMSID 25/0090/0364/1305 0365/1374
NORTH EAST
GREENFIELD T 0365/1355

SR 0086
OP ID 25/8170/0020/1409 0365/0133
SR 8170
OP ID 25/8170/0500/2029 0365/0061
1 0 00797 0 00 1927+72 192559 FT
LENGTH(AH 2670 BK 2641) 0365/0000

RAMP FROM 190W TO 186E
(SR8170 SEG 0500/0000) 0361/1882

SMALL STREAM
STRUCTURE LENGTH 8 FT
BMSID 25/0090/0360/1345 0361/1249

BMS EN 25/0090/0361/0213 0361/0248
1 0 00797 0 00 1900+78
T666, ROHL RD
BMSBG 25/0090/0361/0213 0361/0138

1 0 00797 0 00 1900+80 189918 FT
RAMP FROM 186W TO 190W
(SR8170 SEG 0020/4760)
MILEPOST 036.00
LENGTH(AH 2641 BK 2680) 0361/0000
SMALL STREAM
STRUCTURE LENGTH 8 FT

195469 FT 1 0 00797 0 00 1953+60
MILEPOST 037.00
LENGTH(AH 2478 BK 2550)
SR 1006
OP ID 25/1006/0084/0000
RAMP FROM 186W TO 190E
(SR8170 SEG 0010/1535)
NORTH EAST
GREENFIELD T
LAKE ERIE TR
STRUCTURE LENGTH 8 FT
BMSID 25/0090/0364/1305

SR 0086
OP ID 25/8170/0020/1409 0364/0115
SR 8170
OP ID 25/8170/0500/2029 0364/0052
1 0 00797 0 00 1928+36 192919 FT
LENGTH(AH 2550 BK 2721) 0364/0000

RAMP FROM 190E TO 186E
(SR8170 SEG 0250/0000) 0360/2067

SIGN: 4 CHORD TRUSS
BMSID 25/0090/0360/1670
SMALL STREAM
STRUCTURE LENGTH 8 FT
BMSID 25/0090/0360/1345
RWIS SITE/AT I-86 JUNCT
0360/1057

BMS EN 25/0090/0360/0054
1 0 00797 0 00 1901+62
T666, ROHL RD
BMSBG 25/0090/0360/0054
MILEPOST 036.00

190198 FT 1 0 00797 0 00 1900+80
LENGTH(AH 2721 BK 2682)
SMALL STREAM
STRUCTURE LENGTH 8 FT

EXTRACT DATE: 12/28/2024 ROADWAY MANAGEMENT SYSTEM PAGE NUMBER: 163
PRINT DATE: 12/30/2024 SLD COUNTY/SR - ANNUAL PRINT COUNTY: ERIE

DIR: E TOTAL LEN: 46.372 MI. DIST: 01-2 SR: 90
LEFT MUN: GREENFIELD T RIGHT MUN: GREENFIELD T

BMSID 25/0090/0354/2421 0355/2277 0354/2396 BMSID 25/0090/0354/2421
SIGN: 4 CHORD TRUSS
GREENFIELD 0354/2368 BMSID 25/0090/0354/2368
HARBORCREEK T 0354/1838 HARBORCREEK T
0355/1759

SMALL STREAM STRUCTURE LENGTH 11 FT
BMSID 25/0090/0354/0294 0355/0275 0354/0459
1 0 00797 0 00 1874+40 187238 FT 187516 FT
LENGTH(AH 2680 BK 2589) 0355/0000 0354/0000
MAINTENANCE CROSSOVER R (CONN) 0351/2207 0350/2211

1 0 00797 0 00 1848+00 184649 FT 184918 FT 1 0 00797 0 00 1848+00
MILEPOST 035.00 MILEPOST 035.00
LENGTH(AH 2589 BK 2645) 0351/0000 0350/0000 LENGTH(AH 2598 BK 2643)
RAMP C RD
(SR8022 SEG 0500/0000) 0345/2479

SEVENMILE CREEK STRUCTURE LENGTH 16 FT
BMSID 25/0090/0344/1468 0345/1485 0344/1610
BMSID 25/0090/0344/1468 0344/1489
BMSID 25/0090/0344/1468 0344/0884
BMSID 25/0090/0344/1468 0344/0717
BMSID 25/0090/0344/1468 0344/0737
BMSID 25/0090/0344/1468 0344/0722
DMS SIGN STRUCTURE
BMSID 25/0090/0344/0716
1 0 00797 0 00 1829+14
SR 0531
BMSBG 25/0090/0345/0786 0345/0786

1 0 00797 0 00 1821+39 182004 FT
LENGTH(AH 2645 BK 2636) 0345/0000 0344/0109
RAMP A RD 182275 FT
(SR8022 SEG 0250/1102) 0341/2525 0344/0000
RAMP B RD
(SR8022 SEG 0010/0000)
1 0 00797 0 00 1821+92
LENGTH(AH 2643 BK 2645)

EXTRACT DATE: 12/28/2024 ROADWAY MANAGEMENT SYSTEM PAGE NUMBER: 162
PRINT DATE: 12/30/2024 SLD COUNTY/SR - ANNUAL PRINT COUNTY: ERIE

DIR: E TOTAL LEN: 46.372 MI. DIST: 01-2 SR: 90
LEFT MUN: HARBORCREEK T RIGHT MUN: HARBORCREEK T

1 0 00797 0 00 1795+20 179368 FT
MILEPOST 034.00
LENGTH(AH 2636 BK 2709) 0341/0000
MAINTENANCE CROSSOVER R
(CONN) 0335/2100

DMS SIGN STRUCTURE
BMSID 25/0090/0335/1076 0335/1169
SR 1101
OP ID 25/1101/0010/0000 0335/0954

1 0 00797 0 00 1768+48 176659 FT
LENGTH(AH 2709 BK 2578) 0335/0000

BMSID 25/0090/0331/0000 0331/0753

1 0 00797 0 00 1741+78 174081 FT
OVER SIX MILE CREEK
BMSBG 25/0090/0331/0000
MILEPOST 033.00
LENGTH(AH 2578 BK 2626) 0331/0000
MAINTENANCE CROSSOVER R
(CONN) 0325/2080

1 0 00797 0 00 1715+91 171455 FT
LENGTH(AH 2626 BK 2662) 0325/0000

RAMP C RD
(SR8020 SEG 0500/0000) 0321/1662

SR 0290
OP ID 25/0290/0120/0921 0321/0848

179630 FT 1 0 00797 0 00 1795+20
MILEPOST 034.00
LENGTH(AH 2645 BK 2622) 0340/0000
MAINTENANCE CROSSOVER R
(CONN) 0334/2014

SR 1101
OP ID 25/1101/0010/0000 0334/0922

177008 FT 1 0 00797 0 00 1768+63
0334/0000 LENGTH(AH 2622 BK 2754)

0330/0753 BMSID 25/0090/0330/0000

0330/0057 MILEPOST 033.00
174254 FT 1 0 00797 0 00 1742+01
SIX-MILE CREEK
BMSBG 25/0090/0330/0000
LENGTH(AH 2754 BK 2442) 0330/0000
MAINTENANCE CROSSOVER R
(CONN) 0324/1971

171812 FT 1 0 00797 0 00 1715+43
0324/0000 LENGTH(AH 2442 BK 2601)

0320/1420 RAMP D RD
(SR8020 SEG 0750/0663)

SR 0290
OP ID 25/0290/0120/0921 0320/0702

EXTRACT DATE: 12/28/2024 ROADWAY MANAGEMENT SYSTEM PAGE NUMBER: 161
PRINT DATE: 12/30/2024 SLD COUNTY/SR - ANNUAL PRINT COUNTY: ERIE

DIR: E TOTAL LEN: 46.372 MI. DIST: 01-2 SR: 90
LEFT MUN: HARBORCREEK T RIGHT MUN: HARBORCREEK T

SMALL STREAM STRUCTURE LENGTH 11 FT BMSID 25/0090/0320/0294 0321/0286 RAMP A RD (SR8020 SEG 0250/0722) 0321/0037 1 0 00797 0 00 1689+60 168793 FT MILEPOST 032.00 LENGTH(AH 2662 BK 2671) 0321/0000		0320/0291 RAMP E RD (SR8020 SEG 0020/0879) SMALL STREAM STRUCTURE LENGTH 11 FT BMSID 25/0090/0320/0294 169211 FT 1 0 00797 0 00 1689+60 MILEPOST 032.00 0320/0000 LENGTH(AH 2601 BK 2817) RAMP B RD (SR8020 SEG 0010/0000) 0314/2700
SMALL STREAM STRUCTURE LENGTH 8 FT BMSID 25/0090/0314/0525 0315/0575 1 0 00797 0 00 1662+62 166122 FT LENGTH(AH 2671 BK 2530) 0315/0000 MAINTENANCE CROSSOVER R (CONN) 0311/2071		0314/0543 166394 FT 0314/0000 0310/1997
SR 4108 OP ID 25/4108/0010/0000 0311/0530 1 0 00797 0 00 1636+80 163592 FT MILEPOST 031.00 LENGTH(AH 2530 BK 2827) 0311/0000		0310/0455 163828 FT 0310/0000 0304/2819
FOURMILE CK BR STRUCTURE LENGTH 12 FT BMSID 25/0090/0304/1909 0305/1822		0304/1953
MAINTENANCE CROSSOVER R (CONN) 0305/0103 1 0 00797 0 00 1608+40 160765 FT LENGTH(AH 2827 BK 2506) 0305/0000 HARBORCREEK GREENE T 0301/2073		0304/0181 160932 FT 0304/0000 0300/2159

EXTRACT DATE: 12/28/2024 ROADWAY MANAGEMENT SYSTEM PAGE NUMBER: 160
PRINT DATE: 12/30/2024 SLD COUNTY/SR - ANNUAL PRINT COUNTY: ERIE

DIR: E TOTAL LEN: 46.372 MI. DIST: 01-2 SR: 90
LEFT MUN: HARBORCREEK T RIGHT MUN: HARBORCREEK T

FOUR MILE CK
STRUCTURE LENGTH 26 FT
BMSID 25/0090/0300/1741 0301/2029 > < 0300/1667 FOUR MILE CK
STRUCTURE LENGTH 26 FT
BMSID 25/0090/0300/1741

GREENE
MILLCREEK T 0301/0912 < >
SR 4107 0300/0905 GREENE
MILLCREEK T
OP ID 25/4107/0010/0000 0301/0911 < > 0300/0899 OP ID 25/4107/0010/0000

1 0 00797 0 00 1584+00 158259 FT 158491 FT 1 0 00797 0 00 1584+00
MILEPOST 030.00 MILEPOST 030.00
LENGTH(AH 2506 BK 2580) 0301/0000 0300/0000 LENGTH(AH 2441 BK 2637)
















SMALL STREAM
STRUCTURE LENGTH 13 FT
BMSID 25/0090/0294/0075 0295/0031 < > 0294/0093 SMALL STREAM
STRUCTURE LENGTH 13 FT
BMSID 25/0090/0294/0075
1 0 00797 0 00 1557+80 155679 FT
RAMP C RD
(SR8018 SEG 0500/0000) 155854 FT 1 0 00797 0 00 1558+47
LENGTH(AH 2580 BK 2697) 0295/0000 0294/0000 LENGTH(AH 2637 BK 2628)

BMS EN 25/0090/0291/1769 0291/1896 < > 0290/1908 BMS EN 25/0090/0290/1801
1 0 00797 0 00 1524+86 1 0 00797 0 00 1530+71
SR 0008 NB SR 0008 NB
BMS BG 25/0090/0291/1769 0291/1749 < > 0290/1761 BMS BG 25/0090/0290/1801
SPENCE RUN SPENCE RUN
STRUCTURE LENGTH 10 FT
BMSID 25/0090/0290/1460 0291/1500 < > 0290/1460 STRUCTURE LENGTH 10 FT
BMSID 25/0090/0290/1460 0290/1423 RAMP D RD
(SR8018 SEG 0020/0854)

RAMP A RD
(SR8018 SEG 0250/0735) 0291/1029 < >
1 0 00797 0 00 1531+20 152982 FT 0290/0270 RAMP B RD
MILEPOST 029.00 153226 FT (SR8018 SEG 0010/0000)
LENGTH(AH 2697 BK 2621) 0291/0000 0290/0000 LENGTH(AH 2628 BK 2625)












EXTRACT DATE: 12/28/2024 ROADWAY MANAGEMENT SYSTEM PAGE NUMBER: 159
PRINT DATE: 12/30/2024 SLD COUNTY/SR - ANNUAL PRINT COUNTY: ERIE

DIR: E TOTAL LEN: 46.372 MI. DIST: 01-2 SR: 90
LEFT MUN: MILLCREEK T RIGHT MUN: MILLCREEK T

		0284/0801 MILLCREEK GREENE T	
1 0 00797 0 00 1504+94 150361 FT			
MILLCREEK			
GREENE T			
LENGTH(AH 2621 BK 2654) 0285/0000			150601 FT 1 0 00797 0 00 1504+76
KENNY RUN			LENGTH(AH 2625 BK 2641)
STRUCTURE LENGTH 10 FT			KENNY RUN
BMSID 25/0090/0280/2527 0281/2544			STRUCTURE LENGTH 10 FT
			BMSID 25/0090/0280/2527
OP ID SR 1001 25/1001/0240/0000 0281/1124		0280/1148	OP ID SR 1001 25/1001/0240/0000
GREENE			GREENE
SUMMIT T			SUMMIT T
MAINTENANCE CROSSOVER R			MAINTENANCE CROSSOVER R
(CONN) 0281/0333		0280/0349	(CONN)
1 0 00797 0 00 1478+40 147707 FT			1 0 00797 0 00 1478+40
MILEPOST 028.00			MILEPOST 028.00
LENGTH(AH 2654 BK 2793) 0281/0000			LENGTH(AH 2641 BK 2813)
BMSEN 25/0090/0275/1626 0275/1752		0274/1719	BMSEN 25/0090/0274/1568
1 0 00797 0 00 1466+58			1 0 00797 0 00 1466+60
ALLEGHENY RR OR CENT RR			ALLEGHENY RR OR CENT RR
BMSBG 25/0090/0275/1626 0275/1626		0274/1597	BMSBG 25/0090/0274/1568
BMSEN 25/0090/0275/0000 0275/0104		0274/0101	BMSEN 25/0090/0274/0000
1 0 00797 0 00 1450+33 144914 FT			1 0 00797 0 00 1450+34
T-568			T-568
BMSBG 25/0090/0275/0000			BMSBG 25/0090/0274/0000
LENGTH(AH 2793 BK 2495) 0275/0000			LENGTH(AH 2813 BK 2477)
ANDREAS RUN			ANDREAS RUN
STRUCTURE LENGTH 12 FT			STRUCTURE LENGTH 12 FT
BMSID 25/0090/0270/0703 0271/0773		0270/0703	BMSID 25/0090/0270/0703
			RAMP D RD
RAMP C RD			(SR8016 SEG 0750/0888)
(SR8016 SEG 0500/0000) 0271/0369		0270/0617	

EXTRACT DATE: 12/28/2024 ROADWAY MANAGEMENT SYSTEM PAGE NUMBER: 158
PRINT DATE: 12/30/2024 SLD COUNTY/SR - ANNUAL PRINT COUNTY: ERIE

DIR: E TOTAL LEN: 46.372 MI. DIST: 01-2 SR: 90
LEFT MUN: SUMMIT T RIGHT MUN: SUMMIT T

1 0 00797 0 00 1425+60 142419 FT		142670 FT	1 0 00797 0 00 1425+60
MILEPOST 027.00			MILEPOST 027.00
LENGTH(AH 2495 BK 2633) 0271/0000		0270/0000	LENGTH(AH 2477 BK 2723)
BMSID 25/0090/0265/2302 0265/2440		0264/2526	BMSID 25/0090/0264/2397
1 0 00797 0 00 1422+13			1 0 00797 0 00 1402+93
SR 97 NB / SB			SR 0097 N/B, S/B
BMSBG 25/0090/0265/2302 0265/2288		0264/2374	BMSBG 25/0090/0264/2397
		0264/1601	RAMP B RD (SR8016 SEG 0010/0000)
RAMP A RD (SR8016 SEG 0250/0754) 0265/1588			
			WALNUT CREEK
			STRUCTURE LENGTH 52 FT
1 0 00797 0 00 1398+96 139786 FT		0264/0486	BMSID 25/0090/0264/0400
LENGTH(AH 2633 BK 2665) 0265/0000		139947 FT	1 0 00797 0 00 1398+35
BMSID 25/0090/0261/2030 0261/2079		0264/0000	LENGTH(AH 2723 BK 2572)
1 0 00797 0 00 1392+50		0260/2006	BMSID 25/0090/0260/1996
T588, FRENCH			1 0 00797 0 00 1372+80
BMSBG 25/0090/0261/2030 0261/2030		0260/1954	T558, FRENCH
			BMSBG 25/0090/0260/1996
1 0 00797 0 00 1372+80 137121 FT		137375 FT	1 0 00797 0 00 1372+80
MILEPOST 026.00			MILEPOST 026.00
LENGTH(AH 2665 BK 2716) 0261/0000		0260/0000	LENGTH(AH 2572 BK 2644)
SR 4106			SR 4106
OP ID 25/4101/0012/0000 0255/2228		0254/2129	OP ID 25/4101/0012/0000
SMALL STREAM			SMALL STREAM
STRUCTURE LENGTH 16 FT			STRUCTURE LENGTH 16 FT
BMSID 25/0090/0254/0072 0255/0214		0254/0072	BMSID 25/0090/0254/0072
1 0 00797 0 00 1346+67 134405 FT		134731 FT	1 0 00797 0 00 1345+45
LENGTH(AH 2716 BK 2573) 0255/0000		0254/0000	LENGTH(AH 2644 BK 2696)
MAINTENANCE CROSSOVER R (CONN) 0251/1951		0250/1997	MAINTENANCE CROSSOVER R (CONN)
SIGN: 4 CHORD TRUSS			
BMSID 25/0090/0251/1400 0251/1169			

EXTRACT DATE: 12/28/2024 ROADWAY MANAGEMENT SYSTEM PAGE NUMBER: 157
PRINT DATE: 12/30/2024 SLD COUNTY/SR - ANNUAL PRINT COUNTY: ERIE

DIR: E TOTAL LEN: 46.372 MI. DIST: 01-2 SR: 90
LEFT MUN: SUMMIT T RIGHT MUN: SUMMIT T

SMALL STREAM
STRUCTURE LENGTH 8 FT
BMSID 25/0090/0250/0140 0251/0172
1 0 00797 0 00 1320+00 131832 FT
MILEPOST 025.00
LENGTH(AH 2573 BK 2608) 0251/0000
SIGN: 4 CHORD TRUSS
BMSID 25/0090/0245/0510 0245/2083

WALNUT TRIB.
STRUCTURE LENGTH 12 FT
BMSID 25/0090/0244/0610 0245/0621
RAMP B RD
(SR8014 SEG 0500/0000) 0245/0563

1 0 00797 0 00 1293+89 129224 FT
LENGTH(AH 2608 BK 2680) 0245/0000
BMSEN 25/0090/0241/1986 0241/2195
1 0 00797 0 00 1287+11
SRO019 E/W
BMSBG 25/0090/0241/1986 0241/2031

RAMP A RD
(SR8014 SEG 0250/0803) 0241/1239

MILEPOST 024.00 0241/0033
1 0 00797 0 00 1267+20 126544 FT
LENGTH(AH 2680 BK 2627) 0241/0000

DMS SIGN STRUCTURE
BMSID 25/0090/0235/0442 0235/0549

1 0 00797 0 00 1240+66 123917 FT
LENGTH(AH 2627 BK 2633) 0235/0000

0250/0219
0250/0037

132035 FT
0250/0000

0244/0588

0244/0318
129440 FT
0244/0000
0240/2172

0240/2009

0240/1230

126784 FT
0240/0000

0234/1973

0234/0272
124463 FT
0234/0000

SMALL STREAM
STRUCTURE LENGTH 8 FT
BMSID 25/0090/0250/0140
MILEPOST 025.00

1 0 00797 0 00 1320+00
LENGTH(AH 2696 BK 2595)

WALNUT TRIB.
STRUCTURE LENGTH 12 FT
BMSID 25/0090/0244/0610

RAMP D RD
(SR8014 SEG 0750/0789)
1 0 00797 0 00 1293+30
LENGTH(AH 2595 BK 2656)
BMSEN 25/0090/0240/2046
1 0 00797 0 00 1267+20
SR 0019 E/W
BMSBG 25/0090/0240/2046

RAMP C RD
(SR8014 SEG 0010/0000)

1 0 00797 0 00 1267+20
MILEPOST 024.00
LENGTH(AH 2656 BK 2321)

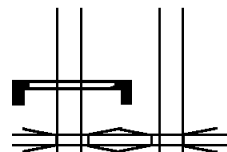
SIGN: 4 CHORD TRUSS
BMSID 25/0090/0234/2078

SIGN: 4 CHORD TRUSS
BMSID 25/0090/0234/0380
1 0 00797 0 00 1243+13
LENGTH(AH 2321 BK 2964)

EXTRACT DATE: 12/28/2024 ROADWAY MANAGEMENT SYSTEM PAGE NUMBER: 156
PRINT DATE: 12/30/2024 SLD COUNTY/SR - ANNUAL PRINT COUNTY: ERIE

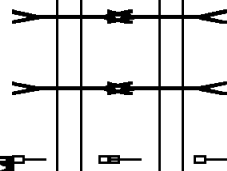
DIR: E TOTAL LEN: 46.372 MI. DIST: 01-2 SR: 90
LEFT MUN: SUMMIT T RIGHT MUN: SUMMIT T

SIGN: 3 CHORD TRUSS
BMSID 25/0090/0231/1590 0231/1590
SR 4105
OP ID 25/4105/0010/0000 0231/1515



SR 4105
0230/1505 OP ID 25/4105/0010/0000

WALNUT TRIB.
STRUCTURE LENGTH 13 FT
BMSID 25/0090/0230/0602 0231/0479
TR.WALNUT CK
STRUCTURE LENGTH 9 FT
BMSID 25/0090/0230/0119 0231/0122
1 0 00797 0 00 1214+40 121284 FT
MILEPOST 023.00
LENGTH(AH 2633 BK 2625) 0231/0000



0230/0570
0230/0119
121499 FT
0230/0000

WALNUT TRIB.
STRUCTURE LENGTH 13 FT
BMSID 25/0090/0230/0602
TR.WALNUT CK
STRUCTURE LENGTH 9 FT
BMSID 25/0090/0230/0119
1 0 00797 0 00 1214+40 121284 FT
MILEPOST 023.00
LENGTH(AH 2964 BK 2682)

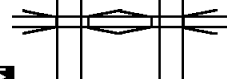
MAINTENANCE CROSSOVER R
(CONN) 0225/1636



0224/1686

MAINTENANCE CROSSOVER R
(CONN)

SR 699
OP ID 25/0699/0330/2292 0225/0334
1 0 00797 0 00 1187+66 118659 FT
LENGTH(AH 2625 BK 2565) 0225/0000



0224/0305
118817 FT
0224/0000

SR 699
OP ID 25/0699/0330/2292
1 0 00797 0 00 1187+18
LENGTH(AH 2682 BK 2542)

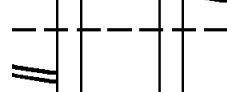
SIGN: 3 CHORD TRUSS
BMSID 25/0090/0221/1565 0221/1503
RAMP E RD
(SR8005 SEG 0750/0000) 0221/1118



0220/1016
0220/0961

RAMP C RD
(SR8005 SEG 0010/2533)
SUMMIT
MCKEAN T

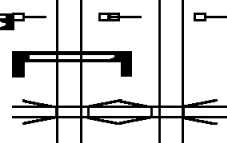
SUMMIT
MCKEAN T
RAMP F RD
(SR8005 SEG 0760/1163) 0221/0394



0220/0160
116275 FT

RAMP D RD
(SR8005 SEG 0020/0000)
1 0 00797 0 00 1161+52
MILEPOST 022.00
LENGTH(AH 2542 BK 2598)

1 0 00797 0 00 1161+60 116094 FT
MILEPOST 022.00
LENGTH(AH 2565 BK 2565) 0221/0000
SIGN: 3 CHORD TRUSS
BMSID 25/0090/0215/2500 0215/2430
SR 0079 NB
OP ID 25/0079/1774/0000 0215/2318
SR 0079 SB







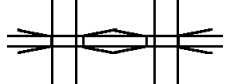
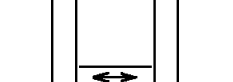




0214/2316

SR 0079 NB
OP ID 25/0079/1774/0000
SR 0079 SB

EXTRACT DATE: 12/28/2024 ROADWAY MANAGEMENT SYSTEM PAGE NUMBER: 155
PRINT DATE: 12/30/2024 SLD COUNTY/SR - ANNUAL PRINT COUNTY: ERIE

DIR: E TOTAL LEN: 46.372 MI. DIST: 01-2 SR: 90
LEFT MUN: MCKEAN T RIGHT MUN: MCKEAN T

OP ID 25/0079/1775/0000 0215/2163		0214/2167 OP ID 25/0079/1775/0000	
		SIGN: 3 CHORD TRUSS	
RAMP H RD (SR8005 SEG 0510/0000) 0215/1760		0214/2106 BMSID 25/0090/0214/2106	
RAMP G RD (SR8005 SEG 0500/2463) 0215/0920		0214/1578 RAMP B RD (SR8005 SEG 0260/1180)	
1 0 00797 0 00 1135+35 113529 FT		0214/0883 RAMP A RD (SR8005 SEG 0250/0000)	
LENGTH(AH 2565 BK 2793) 0215/0000		SIGN: 3 CHORD TRUSS	
		0214/0519 BMSID 25/0090/0214/0519	
		113677 FT 1 0 00797 0 00 1135+91	
		0214/0000 LENGTH(AH 2598 BK 2741)	
SR 4103			
OP ID 25/4103/0010/0000 0211/2139		0210/2144 OP ID 25/4103/0010/0000	
MAINTENANCE CROSSOVER R (CONN) 0211/0681		0210/0683 MAINTENANCE CROSSOVER R (CONN)	
1 0 00797 0 00 1108+81 110736 FT		110936 FT 1 0 00797 0 00 1108+67	
MILEPOST 021.00		MILEPOST 021.00	
LENGTH(AH 2793 BK 2639) 0211/0000		0210/0000 LENGTH(AH 2741 BK 2683)	
SR 4011			
OP ID 25/4011/0040/0000 0205/1600		0204/1607 OP ID 25/4011/0040/0000	
		SIGN: 3 CHORD TRUSS	
		0204/1025 BMSID 25/0090/0204/1025	
1 0 00797 0 00 1082+31 108097 FT		108253 FT 1 0 00797 0 00 1081+98	
LENGTH(AH 2639 BK 2627) 0205/0000		0204/0000 LENGTH(AH 2683 BK 2605)	
1 0 00797 0 00 1056+18 105470 FT		105648 FT 1 0 00797 0 00 1055+83	
MILEPOST 020.00		MILEPOST 020.00	
LENGTH(AH 2627 BK 2651) 0201/0000		0200/0000 LENGTH(AH 2605 BK 2663)	

EXTRACT DATE: 12/28/2024 ROADWAY MANAGEMENT SYSTEM PAGE NUMBER: 154
PRINT DATE: 12/30/2024 SLD COUNTY/SR - ANNUAL PRINT COUNTY: ERIE

DIR: E TOTAL LEN: 46.372 MI. DIST: 01-2 SR: 90
LEFT MUN: MCKEAN T RIGHT MUN: MCKEAN T

1 0 00797 0 00 1029+48 102819 FT
LENGTH(AH 2651 BK 2630) 0195/0000

SR 4102
OP ID 25/4102/0010/0000 0191/1466

1 0 00797 0 00 1003+30 100189 FT
MILEPOST 019.00
LENGTH(AH 2630 BK 2685) 0191/0000

RAMP B RD
(SR8012 SEG 0500/0000) 0185/0359

1 0 00797 0 00 0975+72 097504 FT
LENGTH(AH 2685 BK 2589) 0185/0000
SR 0832
OP ID 25/0832/0090/0000 0181/2115

RAMP A RD
(SR8012 SEG 0250/0874) 0181/1351

1 0 00797 0 00 0950+49 094915 FT
MILEPOST 018.00
LENGTH(AH 2589 BK 2678) 0181/0000

SR 4007
OP ID 25/4007/0030/0000
MCKEAN

102985 FT 1 0 00797 0 00 1029+08
0194/0000 LENGTH(AH 2663 BK 2616)

0190/1494 OP ID 25/4102/0010/0000 SR 4102

100369 FT 1 0 00797 0 00 1002+96
MILEPOST 019.00
0190/0000 LENGTH(AH 2616 BK 2692)

0184/0217 RAMP D RD
097677 FT (SR8012 SEG 0750/0853)
0184/0000 1 0 00797 0 00 0976+10
SR 0832
0180/2041 OP ID 25/0832/0090/0000 LENGTH(AH 2692 BK 2582)

0180/1309 RAMP C RD
(SR8012 SEG 0010/0000)

095095 FT 1 0 00797 0 00 0950+20
MILEPOST 018.00
0180/0000 LENGTH(AH 2582 BK 2640)

SR 4007
OP ID 25/4007/0030/0000
MCKEAN

EXTRACT DATE: 12/28/2024 ROADWAY MANAGEMENT SYSTEM PAGE NUMBER: 153
PRINT DATE: 12/30/2024 SLD COUNTY/SR - ANNUAL PRINT COUNTY: ERIE

DIR: E TOTAL LEN: 46.372 MI. DIST: 01-2 SR: 90
LEFT MUN: MCKEAN T RIGHT MUN: MCKEAN T

FAIRVIEW T	0175/0884		0174/0804	FAIRVIEW T
1 0 00797 0 00 0924+07 092237 FT			092455 FT	1 0 00797 0 00 0923+73
LENGTH(AH 2678 BK 2554) 0175/0000			0174/0000	LENGTH(AH 2640 BK 2636)
MAINTENANCE CROSSOVER R				MAINTENANCE CROSSOVER R
(CONN)	0171/0306		0170/0332	(CONN)
1 0 00797 0 00 0897+62 089683 FT			089819 FT	1 0 00797 0 00 0897+40
MILEPOST 017.00			MILEPOST 017.00	
LENGTH(AH 2554 BK 2456) 0171/0000			0170/0000	LENGTH(AH 2636 BK 2419)
1 0 00797 0 00 0873+27 087227 FT			087400 FT	1 0 00797 0 00 0873+27
LENGTH(AH 2456 BK 2788) 0165/0000			0164/0000	LENGTH(AH 2419 BK 2802)
MAINTENANCE CROSSOVER R				MAINTENANCE CROSSOVER R
(CONN)	0161/1098		0160/1125	(CONN)
1 0 00797 0 00 0844+80 084439 FT			084598 FT	1 0 00797 0 00 0844+80
MILEPOST 016.00			MILEPOST 016.00	
LENGTH(AH 2788 BK 2642) 0161/0000			0160/0000	LENGTH(AH 2802 BK 2713)
RAMP O RD			0154/1110	RAMP P RD
(SR8010 SEG 0500/0000) 0155/0936				(SR8010 SEG 0750/0595)
SR 0098 N/S				SR 0098 N/S
OP ID 25/0098/0220/0442 0155/0389			0154/0487	OP ID 25/0098/0220/0442
1 0 00797 0 00 0818+70 081797 FT			081885 FT	1 0 00797 0 00 0817+99
LENGTH(AH 2642 BK 2664) 0155/0000			0154/0000	LENGTH(AH 2713 BK 2604)
			0150/2521	RAMP N RD
				(SR8010 SEG 0010/0000)

EXTRACT DATE: 12/28/2024 ROADWAY MANAGEMENT SYSTEM PAGE NUMBER: 152
PRINT DATE: 12/30/2024 SLD COUNTY/SR - ANNUAL PRINT COUNTY: ERIE

DIR: E TOTAL LEN: 46.372 MI. DIST: 01-2 SR: 90
LEFT MUN: FAIRVIEW T RIGHT MUN: FAIRVIEW T

RAMP M RD
(SR8010 SEG 0250/0603) 0151/2424

SMALL STREAM
STRUCTURE LENGTH 11 FT
BMSID 25/0090/0150/0435 0151/0400
1 0 00797 0 00 0792+00 079133 FT
MILEPOST 015.00
LENGTH(AH 2664 BK 2768) 0151/0000
BMSEN 25/0090/0145/2236 0145/2411
1 0 00797 0 00 0787+68
T404, FRKLN
BMSBG 25/0090/0145/2236 0145/2326

MAINTENANCE CROSSOVER R
(CONN) 0145/1556

1 0 00797 0 00 0765+20 076365 FT
LENGTH(AH 2768 BK 2522) 0145/0000

FAIRVIEW
GIRARD T 0141/1778

MILEPOST 014.00 0141/0021
1 0 00797 0 00 0739+20 073843 FT
LENGTH(AH 2522 BK 2762) 0141/0000

SR 3018
OP ID 25/3018/0050/1078 0135/1533

1 0 00797 0 00 0712+02 071081 FT
LENGTH(AH 2762 BK 2488) 0135/0000

SMALL STREAM
STRUCTURE LENGTH 11 FT
BMSID 25/0090/0150/0435 0150/0435
1 0 00797 0 00 0792+00 079281 FT
MILEPOST 015.00
LENGTH(AH 2604 BK 2693) 0150/0000
BMSEN 25/0090/0144/2337 0144/2326
1 0 00797 0 00 0764+83
T404, FRKLN
BMSBG 25/0090/0144/2337 0144/2241

MAINTENANCE CROSSOVER R
(CONN) 0144/1493

076588 FT 1 0 00797 0 00 0764+83
0144/0000 LENGTH(AH 2693 BK 2595)

FAIRVIEW
GIRARD T 0140/1757

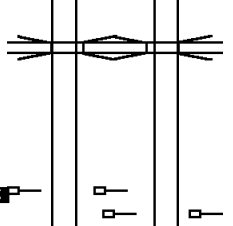

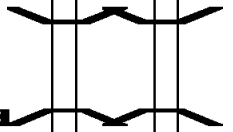






073993 FT 1 0 00797 0 00 0739+20
0140/0000 MILEPOST 014.00
LENGTH(AH 2595 BK 2678)

SR 3018
OP ID 25/3018/0050/1078 0134/1547

071315 FT 1 0 00797 0 00 0712+34
0134/0000 LENGTH(AH 2678 BK 2596)

EXTRACT DATE: 12/28/2024 ROADWAY MANAGEMENT SYSTEM PAGE NUMBER: 151
PRINT DATE: 12/30/2024 SLD COUNTY/SR - ANNUAL PRINT COUNTY: ERIE

DIR: E TOTAL LEN: 46.372 MI. DIST: 01-2 SR: 90
LEFT MUN: GIRARD T RIGHT MUN: GIRARD T

SR 3105			SR 3105			
OP	ID	25/3105/0010/0000 0131/1158		0130/1218 OP ID 25/3105/0010/0000		
1 0 00797 0 00	0686+40	068593 FT		068719 FT	1 0 00797 0 00	0686+40
MILEPOST 013.00					MILEPOST 013.00	
LENGTH(AH 2488 BK 3078)	0131/0000			0130/0000	LENGTH(AH 2596 BK 2974)	
				0124/2881		
MAINTENANCE CROSSOVER R (CONN) 0125/1214				0124/1153	MAINTENANCE CROSSOVER R (CONN)	
BMSSEN 25/0090/0125/0000	0125/0511			0124/0511	BMSSEN 25/0090/0124/0000	
1 0 00797 0 00	0656+29	065515 FT		065745 FT	1 0 00797 0 00	0656+40
ELK CREEK					ELK CREEK	
BMSBG 25/0090/0125/0000				0124/0000	BMSBG 25/0090/0124/0000	
LENGTH(AH 3078 BK 2182)	0125/0000				LENGTH(AH 2974 BK 2293)	
1 0 00797 0 00 0633+60 063333 FT				063452 FT	1 0 00797 0 00 0633+60	
MILEPOST 012.00					MILEPOST 012.00	
LENGTH(AH 2182 BK 2666)	0121/0000			0120/0000	LENGTH(AH 2293 BK 2627)	
BMSSEN 25/0090/0115/0885 0115/1014				0114/1084	BMSSEN 25/0090/0114/0991	
0 0 00000 0 00 0000+00					0 0 00000 0 00 0000+00	
T390, S. CK. RD					T390, S. CK. RD	
BMSBG 25/0090/0115/0885	0115/0922			0114/0992	BMSBG 25/0090/0114/0991	
1 0 00797 0 00 0606+86 060667 FT				060825 FT	1 0 00797 0 00 0607+62	
LENGTH(AH 2666 BK 2616) 0115/0000				0114/0000	LENGTH(AH 2627 BK 2653)	
BMSSEN 25/0090/0111/2153	0111/2544			0110/2508	BMSSEN 25/0090/0110/2082	
0 0 00000 0 00 0000+00					1 0 00797 0 00 0580+80	
T384 COLSPRG					COLESPRINGS	
BMSBG 25/0090/0111/2153	0111/2084			0110/2048	BMSBG 25/0090/0110/2082	

EXTRACT DATE: 12/28/2024 ROADWAY MANAGEMENT SYSTEM PAGE NUMBER: 150
PRINT DATE: 12/30/2024 SLD COUNTY/SR - ANNUAL PRINT COUNTY: ERIE

DIR: E TOTAL LEN: 46.372 MI. DIST: 01-2 SR: 90
LEFT MUN: GIRARD T RIGHT MUN: GIRARD T

1 0 00797 0 00 0580+80 058051 FT 058172 FT 1 0 00797 0 00 0580+80
MILEPOST 011.00 MILEPOST 011.00
LENGTH(AH 2616 BK 2765) 0111/0000 0110/0000 LENGTH(AH 2653 BK 2640)

1 0 00797 0 00 0553+25 055286 FT 055532 FT 1 0 00797 0 00 0554+35
LENGTH(AH 2765 BK 2502) 0105/0000 0104/0000 LENGTH(AH 2640 BK 2635)

MAINTENANCE CROSSOVER R 0101/0964 MAINTENANCE CROSSOVER R
(CONN) 0100/0991 (CONN)

1 0 00797 0 00 0528+00 052784 FT 052897 FT 1 0 00797 0 00 0528+00
MILEPOST 010.00 MILEPOST 010.00
LENGTH(AH 2502 BK 2695) 0101/0000 0100/0000 LENGTH(AH 2635 BK 2606)

RAMP K RD RAMP L RD
(SR8008 SEG 0500/0000) 0095/1228 (SR8008 SEG 0750/0659)

SR 0018, ALBION RD SR 0018, ALBION RD
OP ID 25/0018/0210/0000 0095/0586 OP ID 25/0018/0210/0000
1 0 00797 0 00 0500+90 050089 FT 050291 FT 1 0 00797 0 00 0501+30
LENGTH(AH 2695 BK 2605) 0095/0000 0094/0000 LENGTH(AH 2606 BK 2700)

RAMP I RD RAMP J RD
(SR8008 SEG 0250/0500) 0091/2449 (SR8008 SEG 0010/0000)

GIRARD GIRARD
PLATEA B 0091/0838 0090/0838 PLATEA B

EXTRACT DATE: 12/28/2024 ROADWAY MANAGEMENT SYSTEM PAGE NUMBER: 149
PRINT DATE: 12/30/2024 SLD COUNTY/SR - ANNUAL PRINT COUNTY: ERIE

DIR: E TOTAL LEN: 46.372 MI. DIST: 01-2 SR: 90
LEFT MUN: GIRARD T RIGHT MUN: GIRARD T

1 0 00797 0 00 0475+20 047484 FT 047591 FT 1 0 00797 0 00 0475+20
MAINTENANCE CROSSOVER R MAINTENANCE CROSSOVER R
(CONN) (CONN)
MILEPOST 009.00 MILEPOST 009.00
LENGTH(AH 2605 BK 2771) 0091/0000 0090/0000 LENGTH(AH 2700 BK 2635)

PLATEA 0085/0599 0084/0485 PLATEA
GIRARD T CROOKED CK GIRARD T
STRUCTURE LENGTH 29 FT CROOKED CK
BMSID 25/0090/0084/0261 0085/0389 0084/0261
1 0 00797 0 00 0447+17 044713 FT 044956 FT
LENGTH(AH 2771 BK 2497) 0085/0000 0084/0000 LENGTH(AH 2635 BK 2626)

SR 3015 SR 3015
OP ID 25/3015/0050/1100 0081/1089 0080/1015 OP ID 25/3015/0050/1100
1 0 00797 0 00 0422+40 042216 FT 042330 FT 1 0 00797 0 00 0422+40
MILEPOST 008.00 MILEPOST 008.00
LENGTH(AH 2497 BK 2568) 0081/0000 0080/0000 LENGTH(AH 2626 BK 2500)

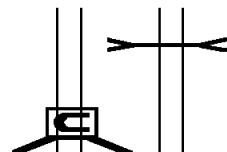
BMSID 25/0090/0075/0000 0075/0100 0074/0041
1 0 00797 0 00 0397+21 039648 FT 039830 FT 1 0 00797 0 00 0397+22
BRIDGE CLOSED T475, NEIGER BMSID 25/0090/0074/0041
BMSBG 25/0090/0075/0000 0075/0000 0074/0000 LENGTH(AH 2500 BK 2780)
LENGTH(AH 2568 BK 2715)
BMSID 25/0090/0071/1860 0071/2013

DRAINAGE

EXTRACT DATE: 12/28/2024 ROADWAY MANAGEMENT SYSTEM PAGE NUMBER: 148
PRINT DATE: 12/30/2024 SLD COUNTY/SR - ANNUAL PRINT COUNTY: ERIE

DIR: E TOTAL LEN: 46.372 MI. DIST: 01-2 SR: 90
LEFT MUN: GIRARD T RIGHT MUN: GIRARD T

1 0 00797 0 00 0369+44
BRIDGE CLOSED
CSX
BMSBG 25/0090/0071/1860 0071/1838



0070/1908 STRUCTURE LENGTH 17 FT
BMSID 25/0090/0070/1908

1 0 00797 0 00 0369+60 036933 FT
MILEPOST 007.00
LENGTH(AH 2715 BK 2629) 0071/0000
GIRARD
SPRINGFIELD T 0065/1940



037050 FT 1 0 00797 0 00 0369+60
MILEPOST 007.00
LENGTH(AH 2780 BK 2642) 0070/0000
GIRARD
SPRINGFIELD T 0064/1940



MAINTENANCE CROSSOVER R
(CONN) 0065/0684
1 0 00797 0 00 0343+77 034304 FT
LENGTH(AH 2629 BK 2613) 0065/0000



0064/0690 MAINTENANCE CROSSOVER R
(CONN)
034408 FT 1 0 00797 0 00 0343+00
LENGTH(AH 2642 BK 2640) 0064/0000



RAMP G RD
(SR8006 SEG 0500/0000) 0061/1372
SR 215
OP ID 25/0215/0100/0107 0061/0821



0060/1415 RAMP H RD
(SR8006 SEG 0750/0582)

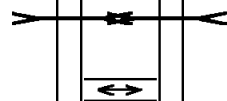
RAMP E RD
(SR8006 SEG 0250/0570) 0061/0256
1 0 00797 0 00 0316+80 031691 FT
MILEPOST 006.00
LENGTH(AH 2613 BK 2766) 0061/0000



0060/0847 SR 215
OP ID 25/0215/0100/0107
RAMP F RD
0060/0286 (SR8006 SEG 0010/0000)



ELK CREEK TR
STRUCTURE LENGTH 12 FT
BMSID 25/0090/0054/1281 0055/1449
MAINTENANCE CROSSOVER R
(CONN) 0055/0737



0054/1281 ELK CREEK TR
STRUCTURE LENGTH 12 FT
BMSID 25/0090/0054/1281
MAINTENANCE CROSSOVER R
(CONN) 0054/0546

EXTRACT DATE: 12/28/2024 ROADWAY MANAGEMENT SYSTEM PAGE NUMBER: 147
PRINT DATE: 12/30/2024 SLD COUNTY/SR - ANNUAL PRINT COUNTY: ERIE

DIR: E TOTAL LEN: 46.372 MI. DIST: 01-2 SR: 90
LEFT MUN: SPRINGFIELD T RIGHT MUN: SPRINGFIELD T

1 0 00797 0 00 0289+83 028925 FT
LENGTH(AH 2766 BK 2551) 0055/0000

029174 FT 1 0 00797 0 00 0290+66
0054/0000 LENGTH(AH 2594 BK 2687)

1 0 00797 0 00 0264+00 026374 FT
MILEPOST 005.00
LENGTH(AH 2551 BK 2501) 0051/0000

026487 FT 1 0 00797 0 00 0264+00
MILEPOST 005.00
0050/0000 LENGTH(AH 2687 BK 2343)

SR 3104
OP ID 25/3107/0010/0000 0045/1583

SR 3104
0044/1363 OP ID 25/3107/0010/0000

GRESKO RUN
STRUCTURE LENGTH 15 FT
BMSID 25/0090/0044/0683 0045/0906

GRESKO RUN
STRUCTURE LENGTH 15 FT
0044/0683 BMSID 25/0090/0044/0683

1 0 00797 0 00 0237+09 023873 FT
LENGTH(AH 2501 BK 2745) 0045/0000

024144 FT 1 0 00797 0 00 0240+39
0044/0000 LENGTH(AH 2343 BK 2942)

ELK CREEK TR
STRUCTURE LENGTH 14 FT
BMSID 25/0090/0040/0270 0041/0241
MILEPOST 004.00 0041/0043

ELK CREEK TR
STRUCTURE LENGTH 14 FT
0040/0270 BMSID 25/0090/0040/0270

1 0 00797 0 00 0211+20 021128 FT
LENGTH(AH 2745 BK 2401) 0041/0000

021202 FT 1 0 00797 0 00 0211+20
MILEPOST 004.00
0040/0000 LENGTH(AH 2942 BK 2432)

MAINTENANCE CROSSOVER R
(CONN) 0035/0523
1 0 00797 0 00 0183+33 018727 FT
LENGTH(AH 2401 BK 2854) 0035/0000

MAINTENANCE CROSSOVER R
(CONN) 0034/0515
018770 FT 1 0 00797 0 00 0184+09
0034/0000 LENGTH(AH 2432 BK 2835)

EXTRACT DATE: 12/28/2024 ROADWAY MANAGEMENT SYSTEM PAGE NUMBER: 146
PRINT DATE: 12/30/2024 SLD COUNTY/SR - ANNUAL PRINT COUNTY: ERIE

DIR: E TOTAL LEN: 46.372 MI. DIST: 01-2 SR: 90
LEFT MUN: SPRINGFIELD T RIGHT MUN: SPRINGFIELD T

RAMP C RD
(SR8004 SEG 0500/0000) 0031/0745

SR 3006 E/W
OP ID 25/3006/0020/0000 0031/0063
1 0 00797 0 00 0158+40 015873 FT
MILEPOST 003.00
LENGTH(AH 2854 BK 2496) 0031/0000

RAMP A RD
(SR8004 SEG 0250/0656) 0025/1823

1 0 00797 0 00 0131+99 013377 FT
LENGTH(AH 2496 BK 2766) 0025/0000

COON CREEK
STRUCTURE LENGTH 12 FT
BMSID 25/0090/0020/0987 0021/0975
SR 3102
OP ID 25/3102/0010/0001 0021/0491
1 0 00797 0 00 0105+60 010611 FT
MILEPOST 002.00
LENGTH(AH 2766 BK 2549) 0021/0000

MAINTENANCE CROSSOVER R
(CONN) 0015/0700
TURKEY CK.TR
STRUCTURE LENGTH 13 FT
BMSID 25/0090/0014/0559 0015/0488

0030/0826 RAMP D RD
(SR8004 SEG 0750/0653)

SR 3006 E/W
OP ID 25/3006/0020/0000 0030/0104
1 0 00797 0 00 0158+30 015935 FT
MILEPOST 003.00
LENGTH(AH 2835 BK 2473) 0030/0000

0024/1891 RAMP B RD
(SR8004 SEG 0010/0000)

0024/1575 SIGN: CANTILEVER
BMSID 25/0090/0024/1575

013462 FT 1 0 00797 0 00 0133+34
0024/0000 LENGTH(AH 2473 BK 2807)
REST AREA ENTRANCE RD
0020/2375 (SR9201 SEG 0010/2580)

0020/1620 REST AREA ENTRANCE RD
(SR9201 SEG 0010/0000)

COON CREEK
STRUCTURE LENGTH 12 FT
BMSID 25/0090/0020/0987 0020/0987
SR 3102
OP ID 25/3102/0010/0001 0020/0516
1 0 00797 0 00 0105+60 010655 FT
MILEPOST 002.00
LENGTH(AH 2807 BK 2566) 0020/0000

0014/0727 MAINTENANCE CROSSOVER R
(CONN)
TURKEY CK.TR
STRUCTURE LENGTH 13 FT
BMSID 25/0090/0014/0559 0014/0559

EXTRACT DATE: 12/28/2024 ROADWAY MANAGEMENT SYSTEM PAGE NUMBER: 145
PRINT DATE: 12/30/2024 SLD COUNTY/SR - ANNUAL PRINT COUNTY: ERIE

DIR: E TOTAL LEN: 46.372 MI. DIST: 01-2 SR: 90
LEFT MUN: SPRINGFIELD T RIGHT MUN: SPRINGFIELD T

1 0 00797 0 00 0079+06 008062 FT 008089 FT 1 0 00797 0 00 0079+68
LENGTH(AH 2549 BK 2751) 0015/0000 0014/0000 LENGTH(AH 2566 BK 2725)

TURKEY CK.TR STRUCTURE LENGTH 12 FT
BMSID 25/0090/0010/0905 0011/0905 0010/0905
SR 3101
OP ID 25/3101/0010/0000 0011/0332 0010/0333
SHRP WIM 713 0011/0237M M 0010/0237
SIGN: 3 CHORD TRUSS
BMSID 25/0090/0010/0225
RWIS SITE/AT THE WELCOM
MILEPOST 001.00

1 0 00797 0 00 0052+80 005311 FT
MILEPOST 001.00
LENGTH(AH 2751 BK 2727) 0011/0000 005364 FT 1 0 00797 0 00 0052+80
0010/0000 0010/0052 LENGTH(AH 2725 BK 2585)

HIGBEE RUN STRUCTURE LENGTH 15 FT
BMSID 25/0090/0004/1142 0005/1202 0004/1142
HIGBEE RUN STRUCTURE LENGTH 15 FT
BMSID 25/0090/0004/1142

1 0 00797 0 00 0025+61 002584 FT
LENGTH(AH 2727 BK 2584) 0005/0000 002779 FT 1 0 00797 0 00 0026+73
TURKEY CK.TR 0004/0000 LENGTH(AH 2585 BK 2779)
STRUCTURE LENGTH 17 FT
BMSID 25/0090/0002/2463 0003/2525 0002/2588
TURKEY CK.TR STRUCTURE LENGTH 17 FT
BMSID 25/0090/0002/2463

MAINTENANCE CROSSOVER R (CONN) 0003/0227
0 0 00000 0 00 0000+00 000000 FT
NC AMVET MEM HW INTER-BK
OHIO STATE LINE (STBD)
MFC BEGIN = A
MILEPOST 000.00
LENGTH(AH 2584 BK 0000) 0003/0000
MAINTENANCE CROSSOVER R (CONN) 0002/0328
0 0 00000 0 00 0000+00
NC AMVET MEM HW INTER-BK
OHIO STATE LINE (STBD)
MFC BEGIN = A
MILEPOST 000.00
LENGTH(AH 2779 BK 0000)

EXTRACT DATE: 12/28/2024 ROADWAY MANAGEMENT SYSTEM PAGE NUMBER: 144
PRINT DATE: 12/30/2024 SLD COUNTY/SR - ANNUAL PRINT COUNTY: ERIE

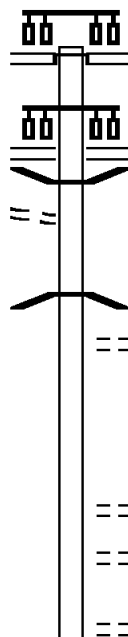
DIR: B TOTAL LEN: 27.282 MI. DIST: 01-2 SR: 89
LEFT MUN: NORTH EAST T RIGHT MUN: NORTH EAST T

FROM 0005/0940 SH
(CONN)

144047 FT

0610/2845

141027 FT



144041 FT
INTER-AHD FREEPORT RD
(T302)
LAKE RD
(SR0005 SEG 0941/1139)
0610/3020
LAKE RD
(SR0005 SEG 0941/1107)
(SR0005 SEG 0940/1120)
0610/2990
0610/2857 BMS EN 25/0089/0610/2826

1 1 06520 0 00 0072+47
16 MILE CK.
0610/2826 BMSBG 25/0089/0610/2826
CURTIS RD
0610/2727 (T783)

0610/0834 KENMAR DR
(T798)
SMITHSON DR
(T797)
141021 FT 1 1 06520 0 00 0044+29
MIDDLE RD (TBK)
(T301)

EXTRACT DATE: 12/28/2024 ROADWAY MANAGEMENT SYSTEM PAGE NUMBER: 143
PRINT DATE: 12/30/2024 SLD COUNTY/SR - ANNUAL PRINT COUNTY: ERIE

DIR: B TOTAL LEN: 27.282 MI.
LEFT MUN: NORTH EAST T

DIST: 01-2 SR: 89
RIGHT MUN: NORTH EAST T

SOUTH SHORE AV
(T691) 0600/0845

1 1 06520 0 00 0026+00 139187 FT
SUNSET DR
(T777) 0600/0000

GIBSON ST
(BORO) 0590/0391
136602 FT

EAGLE ST
(BORO) 0580/0736

1 0 00304 0 02 1408+55 134739 FT
CLINTON ST
(BORO) 0580/0000
LC FROM CLINTON ST
(CONN) 0570/1366

GRAHAMVILLE ST
(SR0426 SEG 0330/1894) 0570/0165

5 0610/0000 LENGTH(AH 3020 BK 1840)

139181 FT GOLD ST
(TWP)
5 0600/0000 LENGTH(AH 1840 BK 2585)

0590/1602 NORTH EAST
NORTH EAST B
DIVISION ST
(BORO)
0590/1119

136596 FT 1 1 06520 0 00 0000+00
MAIN ST
(SR0020 SEG 0920/0000)

5 0590/0000 MFC BEGIN = D
LENGTH(AH 2585 BK 1863)
MECHANICS ST
(BORO)
0580/1526
0580/1508 BMSSEN 25/0089/0580/1487
1 0 00304 0 02 1423+22
16 MI. CK.
0580/1487 BMSBG 25/0089/0580/1487
GRANT ST
0580/1249 (BORO)

0580/0484 CLAY ST
134733 FT (BORO)

5 0580/0000 LENGTH(AH 1863 BK 1415)

0570/1045 CSX RAIL TRANSPORTATION
OVERPASS IS RR X-ING
0570/0860 NORFOLK SOUTHERN
OVERPASS IS RR X-ING
SR 0426
0570/0722 OP ID 25/0426/0330/1027

DIR: B TOTAL LEN: 27.282 MI. DIST: 01-2 SR: 89
LEFT MUN: NORTH EAST B RIGHT MUN: NORTH EAST B

ACKERMAN LN
(BORO)

133324 FT

0560/0292

132514 FT

MONTICELLO DR
(T807)

130159 FT

0540/0634

128979 FT

GORNIAC DR
(PRDR)

0530/2084

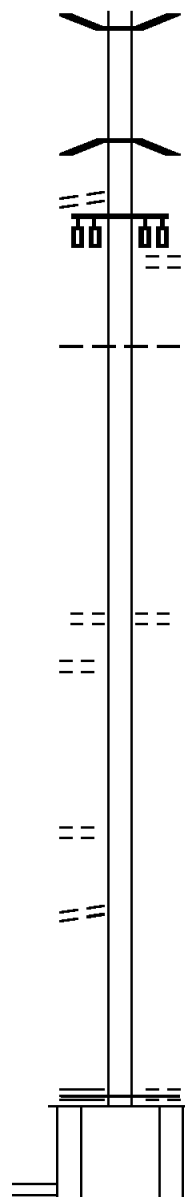
OLD ROUTE 89 RD
(T304)

0530/1450

125785 FT

SIDEHILL RD
(SR1008 SEG 0150/0407) 0530/0000

RAMP A RD
(SR8024 SEG 0250/0000)
RAMP B RD



0570/0062 BMSEN 25/0089/0570/0000
133318 FT 1 0 00304 0 02 1394+34

NC LAKE ST

16 MILE CK.

5 0570/0000 BMSBG 25/0089/0570/0000
LENGTH(AH 1415 BK 0810)

WELLINGTON ST
(BORO)

0560/0210

132508 FT

5 0560/0000 1 0 00304 0 02 1386+04
LENGTH(AH 0810 BK 2355)

NORTH EAST

0550/2328 NORTH EAST T

130153 FT 1 0 00304 0 02 1362+50

NC LAKE RD

LAW RD

(T743)

5 0550/0000 LENGTH(AH 2355 BK 1180)

128973 FT 1 0 00304 0 02 1350+97

5 0540/0000 LENGTH(AH 1180 BK 3194)

125779 FT 1 0 00304 0 02 1323+00

WASHINGTON ST

(T738)

MFC BEGIN = C

5 0530/0000 LENGTH(AH 3194 BK 1693)

EXTRACT DATE: 12/28/2024 ROADWAY MANAGEMENT SYSTEM PAGE NUMBER: 141
PRINT DATE: 12/30/2024 SLD COUNTY/SR - ANNUAL PRINT COUNTY: ERIE

DIR: B TOTAL LEN: 27.282 MI. DIST: 01-2 SR: 89
LEFT MUN: NORTH EAST T RIGHT MUN: NORTH EAST T

(SR8024 SEG 0500/1023) 0521/1362

SR 0090 WB
OP ID 25/0090/0405/0475 0521/1074
SR 0090 EB
OP ID 25/0090/0404/0346 0521/1002

RAMP C RD
(SR8024 SEG 0750/0000)
RAMP D RD
(SR8024 SEG 0760/0794) 0521/0574

1 0 00304 0 02 1302+08 124086 FT
SMITH RD
(T722)
MFC BEGIN = C
LENGTH(AH 1699 BK 2487) 0521/0000

1 0 00304 0 02 1277+21 121599 FT
CRAWFORD RD
(T747) 0500/0000

PENNDOT STOCKPILE YD #1
(GOVT) 0490/2262
PENNDOT STOCKPILE YD #1
(GOVT) 0490/2012

118390 FT

0520/1352

0520/1074

0520/1002

0520/0608

0520/0284
124086 FT

0520/0000

121599 FT

0500/0000 LENGTH(AH 2487 BK 3209)

0490/1804

118390 FT

RAMP A RD
(SR8024 SEG 0250/0000)
RAMP B RD
(SR8024 SEG 0500/1023)
SR 0090 WB
OP ID 25/0090/0405/0475
SR 0090 EB
OP ID 25/0090/0404/0346
RAMP C RD
(SR8024 SEG 0750/0000)
RAMP D RD
(SR8024 SEG 0760/0794)

TO 8024/0750 SH
(CONN)
1 0 00304 0 02 1302+08
SMITH RD
(T722)
MFC BEGIN = C
LENGTH(AH 1693 BK 2487)

COLE RD
(T751)

1 0 00304 0 02 1245+12
DAM SITE RD
(T749)

EXTRACT DATE: 12/28/2024 ROADWAY MANAGEMENT SYSTEM PAGE NUMBER: 140
PRINT DATE: 12/30/2024 SLD COUNTY/SR - ANNUAL PRINT COUNTY: ERIE

DIR: B TOTAL LEN: 27.282 MI.
LEFT MUN: NORTH EAST T

DIST: 01-2 SR: 89
RIGHT MUN: NORTH EAST T

1 0 00304 0 01 1222+12 116101 FT
ARNOLD DR
(T741) 0480/0000

==

0490/0000 LENGTH(AH 3209 BK 2289)

116101 FT

0480/0000 LENGTH(AH 2289 BK 3572)

112529 FT

TOWNLINE RD
(SR1006 SEG 0130/2950) 0470/0000

==

112529 FT 1 0 00304 0 01 1186+40
NC STATION RD

TOWNLINE RD
(T737)

NORTH EAST
GREENFIELD T

0470/0000 LENGTH(AH 3572 BK 3582)

1 0 00304 0 01 1150+40 108947 FT
DELMAS DR
(T739) 0460/0000

==

0460/0580 RICH HILL RD
108947 FT (T734)

0460/0000 LENGTH(AH 3582 BK 1492)

107455 FT

TO 8172/0250 SH
(CONN) 0440/2065

==

107455 FT 1 0 00304 0 01 1135+48
0450/0000 LENGTH(AH 1492 BK 2848)

TARR RD
(TWP)

EXTRACT DATE: 12/28/2024 ROADWAY MANAGEMENT SYSTEM PAGE NUMBER: 139
PRINT DATE: 12/30/2024 SLD COUNTY/SR - ANNUAL PRINT COUNTY: ERIE

DIR: B TOTAL LEN: 27.282 MI. DIST: 01-2 SR: 89
LEFT MUN: GREENFIELD T RIGHT MUN: GREENFIELD T

FROM 8172/0010 SH
(CONN)
CRANE RD
(GOVT)

0440/1024

0440/0546
104607 FT

102471 FT

099146 FT

OLD 89 RD
(T974)

0410/0890

RAMP B RD
(SR8172 SEG 0250/0000)
RAMP C RD
(SR8172 SEG 0500/1178)
SR 0086 WB
0440/1944 OP ID 25/0086/0035/1203
SR 0086 EB
0440/1705
OP ID 25/0086/0034/1212
RAMP A RD
(SR8172 SEG 0010/1467)
RAMP D RD
(SR8172 SEG 0750/0000)
TO 8172/0750 SH
0440/1558
0440/1295
0440/1158 (CONN)
104607 FT 1 0 00304 0 01 1103+93
5 0440/0000 LENGTH(AH 2848 BK 2136)
WEST BRANCH FRENCH CREE
STRUCTURE LENGTH 10 FT
0430/1584 BMSID 25/0089/0430/1584
102471 FT 1 0 00304 0 01 1085+50
5 0430/0000 LENGTH(AH 2136 BK 3325)
099146 FT 1 0 00304 0 01 1052+36
STATION RD
(SR0430 SEG 0230/0000)
5 0420/0000 LENGTH(AH 3325 BK 2400)

EXTRACT DATE: 12/28/2024 ROADWAY MANAGEMENT SYSTEM PAGE NUMBER: 138
PRINT DATE: 12/30/2024 SLD COUNTY/SR - ANNUAL PRINT COUNTY: ERIE

DIR: B TOTAL LEN: 27.282 MI. DIST: 01-2 SR: 89
LEFT MUN: GREENFIELD T RIGHT MUN: GREENFIELD T

096746 FT

0410/0024 BMS EN 25/0089/0410/0000
096746 FT 1 0 00304 0 01 1028+33
FRENCH CK. BR
BMSBG 25/0089/0410/0000
S 0410/0000 LENGTH(AH 2400 BK 3107)

1 0 00304 0 01 0997+40 093639 FT
OLD 89 RD
(T974) 0400/0000

093639 FT

S 0400/0000 LENGTH(AH 3107 BK 2703)
0390/2319 BMS EN 25/0089/0390/2236
1 0 00304 0 01 0992+54
FRENCH CK. W
0390/2236 BMSBG 25/0089/0390/2236

1 0 00304 0 01 0968+30 090936 FT
WILDMAN RD (TBK)
(T308) 0390/0000

0390/0933 WILSON RD
(T300)

090936 FT

S 0390/0000 LENGTH(AH 2703 BK 3674)

087262 FT

0380/0281 GREENFIELD
087262 FT VENANGO T
S 0380/0000 1 0 00304 0 01 0933+56
LENGTH(AH 3674 BK 2889)
0370/2032 BMS EN 25/0089/0370/2050
1 0 00304 0 01 0908+25
FRENCH CK. BR

EXTRACT DATE: 12/28/2024 ROADWAY MANAGEMENT SYSTEM PAGE NUMBER: 137
PRINT DATE: 12/30/2024 SLD COUNTY/SR - ANNUAL PRINT COUNTY: ERIE

DIR: B TOTAL LEN: 27.282 MI. DIST: 01-2 SR: 89
LEFT MUN: VENANGO T RIGHT MUN: VENANGO T

0370/2015 BMSBG 25/0089/0370/2050

0370/0364 BMSBG 25/0089/0370/0387
1 0 00304 0 01 0904+38
FRENCH CREEK BRANCH
0370/0350 BMSBG 25/0089/0370/0387
084373 FT 1 0 00304 0 01 0904+38
5 0370/0000 LENGTH(AH 2889 BK 2325)

084373 FT

082048 FT

082048 FT 1 0 00304 0 01 0881+50
KIMBALL RD
(T623)
5 0360/0000 LENGTH(AH 2325 BK 3176)

PAGE RD
(T675)

0350/2980

078872 FT

078872 FT 1 0 00304 0 01 0849+48
5 0350/0000 LENGTH(AH 3176 BK 2474)

TEAL DR
(T676)

0340/0231
076398 FT

076398 FT 1 0 00304 0 01 0824+76
5 0340/0000 LENGTH(AH 2474 BK 2476)

EXTRACT DATE: 12/28/2024 ROADWAY MANAGEMENT SYSTEM PAGE NUMBER: 136
PRINT DATE: 12/30/2024 SLD COUNTY/SR - ANNUAL PRINT COUNTY: ERIE

DIR: B TOTAL LEN: 27.282 MI. DIST: 01-2 SR: 89
LEFT MUN: VENANGO T RIGHT MUN: VENANGO T

073922 FT

073922 FT 1 0 00304 0 01 0800+00
S 0330/0000 LENGTH(AH 2476 BK 3503)

1 0 00304 0 01 0765+55 070419 FT
HALF MOON RD
(T720) 0320/0000

070419 FT

S 0320/0000 LENGTH(AH 3503 BK 2456)

0310/1369 BMS EN 25/0089/0310/1348
1 0 00304 0 01 0754+46
BAILEY BROOK
0310/1348 BMSBG 25/0089/0310/1348

HANNA HALL RD
(T545)

0310/0043
067963 FT

067963 FT 1 0 00304 0 01 0741+10
YOUNG RD
(T745)

S 0310/0000 LENGTH(AH 2456 BK 3431)

TO 0008/0330 SH
(CONN)

0300/0073
064532 FT

0300/0309 CREEK RD
(T752)
0300/0214 BMS EN 25/0089/0300/0126
1 0 00304 0 01 0708+10
FRENCH CK.
0300/0126 BMSBG 25/0089/0300/0126

064532 FT 1 0 00304 0 01 0706+78
NC BEAVER DAM RD
INTER-BK WATTSBURG RD

EXTRACT DATE: 12/28/2024 ROADWAY MANAGEMENT SYSTEM PAGE NUMBER: 135
PRINT DATE: 12/30/2024 SLD COUNTY/SR - ANNUAL PRINT COUNTY: ERIE

DIR: B TOTAL LEN: 27.282 MI.
LEFT MUN: VENANGO T

DIST: 01-2 SR: 89
RIGHT MUN: VENANGO T

WATTSBURG RD
(SR0008 SEG 0330/0000) 0300/0000
064532 FT

WILLIAM FLINN HW
(SR0008 SEG 0260/0000) 0294/2188
FROM 0008/0250 SH
(CONN) 0294/2073

062344 FT

059905 FT

057427 FT

055990 FT

(SR0008 SEG 0330/0000)
LTH AH 003431 BK 000100
0300/0000
064532 FT
7296/0000
INTER-AHD LTH AH 000100 BK 002188
0294/2188 WILLIAM FLINN HW
AMITY T (SR0008 SEG 0260/0000)
STATELINE RD
0294/2073 (SR2026 SEG 0010/0000)
TO 0008/0260 SH
0294/2058 (CONN)

0294/0021 BMS EN 25/0089/0294/0000
062344 FT 1 0 00088 0 04 0981+50
SAMMONS RUN
0294/0000 BMSBG 25/0089/0294/0000
LENGTH(AH 2188 BK 2439)

0290/1352 SAMMONS RD
(T940)

059905 FT 1 0 00088 0 04 1005+89
0290/0000 LENGTH(AH 2439 BK 2478)

057427 FT 1 0 00088 0 04 1030+15
0280/0000 LENGTH(AH 2478 BK 1437)

055990 FT 1 0 00088 0 04 1044+52
HAYES RD
0270/0000 (SR2024 SEG 0010/0000)
LENGTH(AH 1437 BK 2533)

EXTRACT DATE: 12/28/2024 ROADWAY MANAGEMENT SYSTEM PAGE NUMBER: 134
PRINT DATE: 12/30/2024 SLD COUNTY/SR - ANNUAL PRINT COUNTY: ERIE

DIR: B TOTAL LEN: 27.282 MI. DIST: 01-2 SR: 89
LEFT MUN: AMITY T RIGHT MUN: AMITY T

053457 FT

053457 FT 1 0 00088 0 04 1070+05
S 0260/0000 LENGTH(AH 2533 BK 2567)

050890 FT

0250/0327 BMS EN 25/0089/0250/0281
1 0 00088 0 04 1092+61
HUBBLE RUN
0250/0312 BMS BG 25/0089/0250/0281
050890 FT 1 0 00088 0 04 1095+42
S 0250/0000 LENGTH(AH 2567 BK 2456)

048434 FT

048434 FT 1 0 00088 0 04 1120+58
S 0240/0000 LENGTH(AH 2456 BK 2439)

045995 FT

HOBBEL RUN
STRUCTURE LENGTH 10 FT
0230/1274 BMS ID 25/0089/0230/1274
045995 FT 1 0 00088 0 04 1145+29
S 0230/0000 LENGTH(AH 2439 BK 2913)

043082 FT

AMITY
WAYNE T
0220/1622
043082 FT 1 0 00088 0 04 1174+00
S 0220/0000 LENGTH(AH 2913 BK 2647)
LADD RD
0210/2601 (T495)

EXTRACT DATE: 12/28/2024 ROADWAY MANAGEMENT SYSTEM PAGE NUMBER: 133
PRINT DATE: 12/30/2024 SLD COUNTY/SR - ANNUAL PRINT COUNTY: ERIE

DIR: B TOTAL LEN: 27.282 MI. DIST: 01-2 SR: 89
LEFT MUN: WAYNE T RIGHT MUN: WAYNE T

		==	0210/1007	STUART RD (T790)
040435 FT			040435 FT	1 0 00088 0 04 1201+66
			5 0210/0000	LENGTH(AH 2647 BK 2113)
038322 FT			038322 FT	1 0 00088 0 04 1221+41
				PROCTOR RD (T467)
		==	5 0200/0000	LENGTH(AH 2113 BK 2175)
LC FOR FENNO RD (CONN) FENNO RD (T465)	0190/0823	==		
	0190/0691	==		
036147 FT			036147 FT	1 0 00088 0 04 1243+27
			5 0190/0000	LENGTH(AH 2175 BK 2767)
033380 FT			033380 FT	1 0 00088 0 04 1270+85
			5 0180/0000	LENGTH(AH 2767 BK 2142)
1 0 00088 0 04 1292+27 031238 FT TURNPIKE RD (T303)	0170/0000	==	031238 FT	TURNPIKE RD (SR2022 SEG 0044/0000)
			5 0170/0000	LENGTH(AH 2142 BK 3221)

EXTRACT DATE: 12/28/2024 ROADWAY MANAGEMENT SYSTEM PAGE NUMBER: 132
PRINT DATE: 12/30/2024 SLD COUNTY/SR - ANNUAL PRINT COUNTY: ERIE

DIR: B TOTAL LEN: 27.282 MI. DIST: 01-2 SR: 89
LEFT MUN: WAYNE T RIGHT MUN: WAYNE T

TO 0006/0390 SH
(CONN)

0160/0133

1 0 00088 0 04 1324+27 028017 FT
GRAND ARMY OF THE REP H
(SR0006 SEG 0400/0000)
MAIN ST
(SR2019 SEG 0100/1468) 0160/0000
028017 FT

025166 FT

023974 FT

022962 FT

0160/0067
028017 FT
INTER-BK

0160/0000
028017 FT
7154/0000
INTER-AHD

0150/2851

025166 FT
0150/0000

0140/0276
023974 FT
0140/0000
0130/0483
0130/0320
022962 FT

0130/0000

FROM 0006/0400 SH
(CONN)

GRAND ARMY OF THE REP H
(SR0006 SEG 0400/0000)
MFC BEGIN = C
LTH AH 003221 BK 000100
LTH AH 000100 BK 002851
GRAND ARMY OF THE REP H
(SR0006 SEG 0430/0000)
KING RD
(T798)
GRAND ARMY OF THE REP H
(SR0006 SEG 0430/0000)
CONCORD T

2 0 25043 0 00 0248+88
LENGTH(AH 2851 BK 1192)

BR.FR.FR.CK.
STRUCTURE LENGTH 29 FT
BMSID 25/0089/0140/0276
2 0 25043 0 00 0236+94
LENGTH(AH 1192 BK 1012)
(AAR 528432L)#TRKS 02
(AAR 262937D)#TRKS 01
2 0 25043 0 00 0226+70
LOVELL RD
(SR2018 SEG 0140/0000)
LENGTH(AH 1012 BK 1666)

EXTRACT DATE: 12/28/2024 ROADWAY MANAGEMENT SYSTEM PAGE NUMBER: 131
PRINT DATE: 12/30/2024 SLD COUNTY/SR - ANNUAL PRINT COUNTY: ERIE

DIR: B TOTAL LEN: 27.282 MI. DIST: 01-2 SR: 89
LEFT MUN: CONCORD T RIGHT MUN: CONCORD T

021296 FT

020537 FT

018962 FT

018314 FT

NANCY HILL RD
(T389)

0080/1179

014970 FT

2 0 25043 0 00 0121+30 012445 FT
ORMSBEE RD
(T301) 0070/0000

010448 FT

021296 FT 2 0 25043 0 00 0210+01
S 0120/0000 LENGTH(AH 1666 BK 0759)

020537 FT 2 0 25043 0 00 0202+37
FRENCH CK. BR
STRUCTURE LENGTH 23 FT
BMSID 25/0089/0110/0000
S 0110/0000 LENGTH(AH 0759 BK 1575)

018962 FT 2 0 25043 0 00 0186+44
S 0100/0000 LENGTH(AH 1575 BK 0648)
0090/0269 BMSID 25/0089/0090/0253
2 0 25043 0 00 0182+59
FRENCH CK.
0090/0253 BMSBG 25/0089/0090/0253
018314 FT 2 0 25043 0 00 0180+06
S 0090/0000 LENGTH(AH 0648 BK 3344)

0080/2486 STEWART RD
(T391)

014970 FT 2 0 25043 0 00 0146+18
S 0080/0000 LENGTH(AH 3344 BK 2525)

012445 FT ORMSBEE RD
(SR2014 SEG 0010/0000)
S 0070/0000 LENGTH(AH 2525 BK 1997)

010448 FT 2 0 25043 0 00 0100+24

EXTRACT DATE: 12/28/2024 ROADWAY MANAGEMENT SYSTEM PAGE NUMBER: 130
PRINT DATE: 12/30/2024 SLD COUNTY/SR - ANNUAL PRINT COUNTY: ERIE

DIR: B TOTAL LEN: 27.282 MI. DIST: 01-2 SR: 89
LEFT MUN: CONCORD T RIGHT MUN: CONCORD T

0060/0000 LENGTH(AH 1997 BK 2467)

007981 FT

007981 FT 2 0 25043 0 00 0075+57
0050/0000 LENGTH(AH 2467 BK 2585)

005396 FT

LILLEY CR. BR
STRUCTURE LENGTH 8 FT
0040/1111 BMSID 25/0089/0040/1111

005396 FT 2 0 25043 0 00 0049+72
0040/0000 LENGTH(AH 2585 BK 2813)

002583 FT

002583 FT 2 0 25043 0 00 0023+20
COUNTY LINE RD
(T339)
0030/0000 LENGTH(AH 2813 BK 2105)

0020/1260 BMSID 25/0089/0020/1243
2 0 25043 0 00 0013+18
LILLEY RUN
0020/1243 BMSBG 25/0089/0020/1243

2 0 25043 0 00 0000+00 000478 FT
CONCORD RD
(SR2010 SEG 0170/3177) 0020/0000
000000 FT


000478 FT
0020/0000 LENGTH(AH 2105 BK 0478)
000000 FT 2 0 25041 0 00 0325+83
NC SR 0089 SH
INTER-BK SR 0089 SH
(SR0089 SEG 0320/1234)
MFC BEGIN = D
BK-CRAWFORD (20)
0010/0000 LENGTH(AH 0478 BK 0000)

EXTRACT DATE: 12/28/2024 ROADWAY MANAGEMENT SYSTEM PAGE NUMBER: 129
PRINT DATE: 12/30/2024 SLD COUNTY/SR - ANNUAL PRINT COUNTY: ERIE

DIR: E TOTAL LEN: 6.994 MI. DIST: 01-2 SR: 86
LEFT MUN: GREENFIELD T RIGHT MUN: GREENFIELD T

NEW YORK STATE LINE
(STBD)

036764 FT
INTER-AHD
0065/2536



EMERGENCY CROSSOVER
(CONN)

0 0 00000 0 00 0000+00 0065/0445
034228 FT

036926 FT
INTER-AHD
0064/2662

NEW YORK STATE LINE
(STBD)

EMERGENCY CROSSOVER
(CONN)

0064/0445
034264 FT 1 0 01126 0 00 0381+83

EXTRACT DATE: 12/28/2024 ROADWAY MANAGEMENT SYSTEM PAGE NUMBER: 128
PRINT DATE: 12/30/2024 SLD COUNTY/SR - ANNUAL PRINT COUNTY: ERIE

DIR: E TOTAL LEN: 6.994 MI. DIST: 01-2 SR: 86
LEFT MUN: GREENFIELD T RIGHT MUN: GREENFIELD T

LENGTH(AH 2536 BK 2695) 0065/0000 0064/0000 LENGTH(AH 2662 BK 2640)

BMSSEN 25/0086/0061/0000 0061/0234 0060/0142 BMSSEN 25/0086/0060/0000
031624 FT 1 0 01126 0 00 0355+43
CAVC 835
FRENCH CK.E.
BMSBG 25/0086/0061/0000 0061/0070 0060/0000 BMSBG 25/0086/0060/0000
0 0 00000 0 00 0000+00 031533 FT LENGTH(AH 2640 BK 2584)
CAVC 835
LENGTH(AH 2695 BK 2543) 0061/0000

SR 1108
OP ID 25/1108/0010/0000 0055/1744 0054/1762 OP ID 25/1108/0010/0000

0 0 00000 0 00 0000+00 028990 FT 029040 FT 1 0 01126 0 00 0329+03
LENGTH(AH 2543 BK 2575) 0055/0000 0054/0000 LENGTH(AH 2584 BK 2640)

SR 1107
OP ID 25/1107/0010/0000 0051/0567 0050/0624 OP ID 25/1107/0010/0000
0 0 00000 0 00 0000+00 026415 FT 026400 FT 1 0 01126 0 00 0302+63
LENGTH(AH 2575 BK 2603) 0051/0000 0050/0000 LENGTH(AH 2640 BK 2640)

0 0 00000 0 00 0000+00 023812 FT 023760 FT 1 0 01126 0 00 0276+23
LENGTH(AH 2603 BK 2646) 0045/0000 0044/0000 LENGTH(AH 2640 BK 2640)

EXTRACT DATE: 12/28/2024 ROADWAY MANAGEMENT SYSTEM PAGE NUMBER: 127
PRINT DATE: 12/30/2024 SLD COUNTY/SR - ANNUAL PRINT COUNTY: ERIE

DIR: E TOTAL LEN: 6.994 MI. DIST: 01-2 SR: 86
LEFT MUN: GREENFIELD T RIGHT MUN: GREENFIELD T

EMERGENCY CROSSOVER
(CONN) 0041/0391
0 0 00000 0 00 0000+00 021166 FT
LENGTH(AH 2646 BK 2670) 0041/0000

RAMP C RD
(SR8172 SEG 0500/0000) 0035/1168
BMS EN 25/0086/0035/1203 0035/0317
0 0 00000 0 00 0000+00
SR 0089
BMS BG 25/0086/0035/1203 0035/0120
0 0 00000 0 00 0000+00 018496 FT
LENGTH(AH 2670 BK 2601) 0035/0000

RAMP B RD
(SR8172 SEG 0250/0779) 0031/1823

0 0 00000 0 00 0000+00 015895 FT
LENGTH(AH 2601 BK 2672) 0031/0000

EMERGENCY CROSSOVER
(CONN) 0025/1838

12 MI. CK.
STRUCTURE LENGTH 11 FT
BMS ID 25/0086/0024/0882 0025/0735
0 0 00000 0 00 0000+00 013223 FT
LENGTH(AH 2672 BK 2657) 0025/0000

12 MI. CK.
STRUCTURE LENGTH 8 FT
BMS ID 25/0086/0020/2288 0021/2299

DMS SIGN STRUCTURE
BMS ID 25/0086/0021/1732 0021/1732
SR 1106
OP ID 25/1106/0010/0000 0021/1663
12 MILE CK.
STRUCTURE LENGTH 13 FT

0040/0391 EMERGENCY CROSSOVER
(CONN) 0040/0391
021120 FT 1 0 01126 0 00 0249+83
LENGTH(AH 2640 BK 2640) 0040/0000

0034/1222 RAMP D RD
(SR8172 SEG 0750/0838)
0034/0340 BMS EN 25/0086/0034/1212
1 0 01126 0 00 0223+43
SR 0089
0034/0120 BMS BG 25/0086/0034/1212
018480 FT 1 0 01126 0 00 0223+43
LENGTH(AH 2640 BK 2640) 0034/0000

0030/1539 RAMP A RD
(SR8172 SEG 0010/0000)

015840 FT 1 0 01126 0 00 0197+03
LENGTH(AH 2640 BK 2640) 0030/0000

0024/1794 EMERGENCY CROSSOVER
(CONN)

12 MI. CK.
STRUCTURE LENGTH 11 FT
BMS ID 25/0086/0024/0882 0024/0882
013200 FT 1 0 01126 0 00 0170+63
LENGTH(AH 2640 BK 2640) 0024/0000

12 MI. CK.
STRUCTURE LENGTH 8 FT
BMS ID 25/0086/0020/2288 0020/2430

0020/1685 SR 1106
OP ID 25/1106/0010/0000
12 MILE CK.
STRUCTURE LENGTH 13 FT

EXTRACT DATE: 12/28/2024 ROADWAY MANAGEMENT SYSTEM PAGE NUMBER: 126
PRINT DATE: 12/30/2024 SLD COUNTY/SR - ANNUAL PRINT COUNTY: ERIE

DIR: E TOTAL LEN: 6.994 MI. DIST: 01-2 SR: 86
LEFT MUN: GREENFIELD T RIGHT MUN: GREENFIELD T

BMSID 25/0086/0020/0936 0021/1183 > < 0020/1183 BMSID 25/0086/0020/0936

0 0 00000 0 00 0000+00 010566 FT 010560 FT 1 0 01126 0 00 0144+23
LENGTH(AH 2657 BK 2636) 0021/0000 5 0020/0000 LENGTH(AH 2640 BK 2640)

0 0 00000 0 00 0000+00 007930 FT 007920 FT 1 0 01126 0 00 0117+83
LENGTH(AH 2636 BK 2654) 0015/0000 5 0014/0000 LENGTH(AH 2640 BK 2640)

EMERGENCY CROSSOVER 0011/2048 < > EMERGENCY CROSSOVER
(CONN)

SR 1013
OP ID 25/1013/0080/1496 0011/1096 < > 0010/1114 OP ID 25/1013/0080/1496

0 0 00000 0 00 0000+00 005276 FT 005280 FT 1 0 01126 0 00 0091+43
LENGTH(AH 2654 BK 2636) 0011/0000 5 0010/0000 LENGTH(AH 2640 BK 2640)

0 0 00000 0 00 0000+00 002640 FT 002640 FT 1 0 01126 0 00 0072+00
LENGTH(AH 2636 BK 2640) 0005/0000 5 0004/0000 LENGTH(AH 2640 BK 2640)

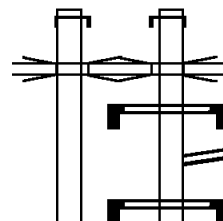
SR 1105
OP ID 25/1105/0010/0000 0003/0671 < > 0002/0687 OP ID 25/1105/0010/0000

0 0 00000 0 00 0000+00 000000 FT 000000 FT 1 0 00000 0 00 0000+00
RAMP FROM 186W TO 190W (SR8170 SEG 0020/0000) NC HOPKINS-BOWSER HWY INTER-BK RAMP FROM 190W TO 186E (SR8170 SEG 0500/3825)
(SR8170 SEG 0010/0000) MFC BEGIN = A MFC BEGIN = A
LENGTH(AH 2640 BK 0000) 0003/0000 5 0002/0000 LENGTH(AH 2640 BK 0000) 5

EXTRACT DATE: 12/28/2024 ROADWAY MANAGEMENT SYSTEM PAGE NUMBER: 125
PRINT DATE: 12/30/2024 SLD COUNTY/SR - ANNUAL PRINT COUNTY: ERIE

DIR: N TOTAL LEN: 19.623 MI. DIST: 01-2 SR: 79
LEFT MUN: ERIE CITY C RIGHT MUN: ERIE CITY C

BAYFRONT PY 103612 FT
(SR4034 SEG 0011/0000) INTER-AHD 1825/3046
SR 0005 EB
OP ID 25/0005/0490/0441 1825/2832



103593 FT
INTER-AHD 1824/2971 BAYFRONT PY
(SR4034 SEG 0010/0000) SR 0005 EB
OP ID 25/0005/0490/0441 1824/2766
SIGN: 4 CHORD TRUSS
1824/2630 BMSID 25/0079/1824/2630
RAMP E RD
1824/2151 (SR8011 SEG 0010/0000)
SIGN: 4 CHORD TRUSS
1824/2118 BMSID 25/0079/1824/2077

EXTRACT DATE: 12/28/2024 ROADWAY MANAGEMENT SYSTEM PAGE NUMBER: 124
PRINT DATE: 12/30/2024 SLD COUNTY/SR - ANNUAL PRINT COUNTY: ERIE

DIR: N TOTAL LEN: 19.623 MI. DIST: 01-2 SR: 79
LEFT MUN: ERIE CITY C RIGHT MUN: ERIE CITY C

RAMP F RD
(SR8011 SEG 0250/1195) 1825/1766

BMS EN 25/0079/1825/0042 1825/1615
SIGN: CANTILEVER
BMS ID 25/0079/1825/1145 1825/1191

SIGN: CANTILEVER
BMS ID 25/0079/1825/0403 1825/0431

1 0 01003 0 00 0269+76
WEST 16TH ST
BMS BG 25/0079/1825/0042 1825/0042
1 0 01003 0 00 0273+09 100566 FT
LENGTH(AH 3046 BK 2966) 1825/0000

BMS EN 25/0079/1821/2379 1821/2578
1 0 01003 0 00 0267+77
WEST 21ST ST
BMS BG 25/0079/1821/2379 1821/2440
SIGN: CANTILEVER
BMS ID 25/0079/1821/2298 1821/2298
RAMP D RD
(SR8009 SEG 0500/0000) 1821/2025

SR 0020
OP ID 25/0020/0521/1851 1821/0604
SR 8009
OP ID 25/8009/0260/0112 1821/0504
SR 8009
OP ID 25/8009/0020/0479 1821/0357
SR 0020 EB
OP ID 25/0020/0520/2114 1821/0253
1 0 01003 0 00 0243+68 097600 FT
LENGTH(AH 2966 BK 2477) 1821/0000
RAMP A RD
(SR8009 SEG 0250/0450) 1815/2287

BMS EN 25/0079/1815/1082 1815/1126
0 0 00000 0 00 0000+00

1824/1651 SIGN: 4 CHORD TRUSS
1824/1598 BMS ID 25/0079/1824/1651
1824/1563 RWIS SITE/ AT CONRAIL B
BMS EN 25/0079/1824/0000

100622 FT 1 0 01003 0 00 0272+94
WEST 16TH ST
BMS BG 25/0079/1824/0000
LENGTH(AH 2971 BK 2976)

1820/2737 SIGN: 3 CHORD TRUSS
1820/2544 BMS ID 25/0079/1820/2761
BMS EN 25/0079/1820/2392
1 0 01003 0 00 0268+40
WEST 21ST ST
BMS BG 25/0079/1820/2392

1820/1840 RAMP C RD
(SR8009 SEG 0260/1701)

1820/0568 SR 0020
OP ID 25/0020/0521/1851
1820/0386 SR 8009
OP ID 25/8009/0020/0479
1820/0380 SR 8009
OP ID 25/8009/0260/0112
1820/0210 SR 0020 EB
OP ID 25/0020/0520/2114
097646 FT 1 0 01003 0 00 0243+18
1820/0000 LENGTH(AH 2976 BK 2713)

1814/1895 RAMP B RD
(SR8009 SEG 0010/0000)
SIGN: 3 CHORD TRUSS
1814/1401 BMS ID 25/0079/1814/1375
1814/1322 BMS EN 25/0079/1814/1106
0 0 00000 0 00 0000+00

EXTRACT DATE: 12/28/2024 ROADWAY MANAGEMENT SYSTEM PAGE NUMBER: 123
PRINT DATE: 12/30/2024 SLD COUNTY/SR - ANNUAL PRINT COUNTY: ERIE

DIR: N TOTAL LEN: 19.623 MI. DIST: 01-2 SR: 79
LEFT MUN: ERIE CITY C RIGHT MUN: ERIE CITY C

WEST 32 ST. WEST 32 ST.
BMSBG 25/0079/1815/1082 1815/1023 1814/1221 BMSBG 25/0079/1814/1106

1 0 01003 0 00 0218+25 095123 FT 094933 FT 1 0 01003 0 00 0216+05
LENGTH(AH 2477 BK 2775) 1815/0000 1814/0000 LENGTH(AH 2713 BK 2585)

SR 4016 SR 4016
OP ID 25/4016/0140/0277 1811/1789 1810/1802 OP ID 25/4016/0140/0277

1 0 01003 0 00 0190+57 092348 FT 092348 FT 1 0 01003 0 00 0190+20
LENGTH(AH 2775 BK 2500) 1811/0000 1810/0000 LENGTH(AH 2585 BK 2662)

SR 4014 SR 4014
OP ID 25/4014/0020/0000 1805/1660 1804/1820 OP ID 25/4014/0020/0000
ERIE CITY 1805/1640 1804/1808 ERIE CITY
MILLCREEK T

1 0 01003 0 00 0165+22 089848 FT 1804/0243 DRAINAGE
LENGTH(AH 2500 BK 2687) 1805/0000 STRUCTURE LENGTH 0 FT
BMSID 25/0079/1801/2015 1801/2130 089686 FT BMSID 25/0079/1804/0243
0 0 00000 0 00 0000+00 1804/0000 1 0 01003 0 00 0163+85
WALNUT CREEK 1800/2224 LENGTH(AH 2662 BK 2640)
BMSBG 25/0079/1801/2015 1801/2036 BMSEN 25/0079/1800/2130
0 0 00000 0 00 0000+00 1800/2130 WALNUT CREEK
BMSBG 25/0079/1800/2130

RAMP J RD RAMP K RD
(SR8007 SEG 0500/0000) 1801/0508 1800/0506 (SR8007 SEG 0750/0822)
1 0 01003 0 00 0138+82 087161 FT 087046 FT 1 0 01003 0 00 0137+45
LENGTH(AH 2687 BK 2699) 1801/0000 1800/0000 LENGTH(AH 2640 BK 2640)
SR 4012 SR 4012
OP ID 25/4012/0070/0567 1795/2437 1794/2369 OP ID 25/4012/0070/0567
RAMP L RD

EXTRACT DATE: 12/28/2024 ROADWAY MANAGEMENT SYSTEM PAGE NUMBER: 122
PRINT DATE: 12/30/2024 SLD COUNTY/SR - ANNUAL PRINT COUNTY: ERIE

DIR: N TOTAL LEN: 19.623 MI. DIST: 01-2 SR: 79
LEFT MUN: MILLCREEK T RIGHT MUN: MILLCREEK T

(SR8007 SEG 0250/0639) 1795/1748

1794/1696 RAMP M RD
(SR8007 SEG 0010/0000)

1 0 01003 0 00 0111+73 084462 FT
LENGTH(AH 2699 BK 2640) 1795/0000

084406 FT 1 0 01003 0 00 0111+13
1794/0000 LENGTH(AH 2640 BK 2640)

1 0 01003 0 00 0085+33 081822 FT
LENGTH(AH 2640 BK 3122) 1791/0000

081766 FT 1 0 01003 0 00 0084+73
1790/0000 LENGTH(AH 2640 BK 3117)

MILLCREEK
SUMMIT T 1785/2602

1784/2737
MILLCREEK
SUMMIT T

WALNUT CK. TR
STRUCTURE LENGTH 16 FT

1784/2567
WALNUT CK. TR
STRUCTURE LENGTH 16 FT

BMSID 25/0079/1785/2578 1785/2548

BMSID 25/0079/1784/2567

DMS SIGN STRUCTURE
BMSID 25/0079/1785/1964 1785/1964

WALNUT CK. TR
STRUCTURE LENGTH 8 FT

1784/0979
WALNUT CK. BR
STRUCTURE LENGTH 8 FT

BMSID 25/0079/1785/1058 1785/1058

BMSID 25/0079/1784/0950

SIGN: 3 CHORD TRUSS
BMSID 25/0079/1785/0940 1785/0898

WALNUT CK. TR
STRUCTURE LENGTH 8 FT

BMSID 25/0079/1780/2056 1785/0038

1 0 01003 0 00 0054+13 078700 FT

078649 FT 1 0 01003 0 00 0053+55

SR 4010
OP ID 25/4010/0040/0351

SR 4010
OP ID 25/4010/0040/0351

LENGTH(AH 3122 BK 2054) 1785/0000

1784/0000
LENGTH(AH 3117 BK 2180)

MAINTENANCE CROSSOVER R
(CONN) 1781/1006

1780/1058
MAINTENANCE CROSSOVER R
(CONN)

EXTRACT DATE: 12/28/2024 ROADWAY MANAGEMENT SYSTEM PAGE NUMBER: 121
PRINT DATE: 12/30/2024 SLD COUNTY/SR - ANNUAL PRINT COUNTY: ERIE

DIR: N TOTAL LEN: 19.623 MI. DIST: 01-2 SR: 79
LEFT MUN: SUMMIT T RIGHT MUN: SUMMIT T

1 0 01003 0 00 0033+47 076646 FT
LENGTH(AH 2054 BK 3496) 1781/0000 S
SUMMIT
MCKEAN T 1775/3133
SIGN: 4 CHORD TRUSS
BMSID 25/0079/1775/2844 1775/2818

RAMP G RD
(SR8005 SEG 0500/0000)
SMALL STREAM
STRUCTURE LENGTH 8 FT
BMSID 25/0079/1774/1482 1775/1661

RAMP H RD
(SR8005 SEG 0510/1923) 1775/0725

BMSID 25/0079/1775/0000 1775/0246
1 0 01017 0 00 0730+35 073150 FT
SR 0090 EB
BMSBG 25/0079/1775/0000
LENGTH(AH 3496 BK 1859) 1775/0000 S
SIGN: 4 CHORD TRUSS
BMSID 25/0079/1771/1788 1771/1788

RAMP B RD
(SR8005 SEG 0260/0000) 1771/1390

RAMP A RD
(SR8005 SEG 0250/1325) 1771/0538

1 0 01017 0 00 0712+00 071291 FT
LENGTH(AH 1859 BK 2504) 1771/0000 S

1 0 01017 0 00 0686+16 068787 FT
SR 4104
OP ID 25/4104/0010/0000

076469 FT 1 0 01003 0 00 0032+07
1780/0000 LENGTH(AH 2180 BK 3265)
SUMMIT
MCKEAN T 1774/2678

SMALL STREAM
STRUCTURE LENGTH 8 FT
BMSID 25/0079/1774/1482
RAMP E RD
(SR8005 SEG 0750/1328)
1774/1482
1774/1450

RAMP F RD
(SR8005 SEG 0760/0000)
SIGN: 4 CHORD TRUSS
BMSID 25/0079/1774/0327
BMSID 25/0079/1774/0327
BMSID 25/0079/1774/0000
1 0 01017 0 00 0733+77
SR 0090 EB
BMSBG 25/0079/1774/0000
LENGTH(AH 3265 BK 1977)
1774/0327
1774/0246
073204 FT
1774/0000 S

RAMP D RD
(SR8005 SEG 0020/1911)
1770/1508

RAMP C RD
(SR8005 SEG 0010/0000)
1 0 01017 0 00 0710+18
LENGTH(AH 1977 BK 2685)
SIGN: 4 CHORD TRUSS
BMSID 25/0079/1764/2044
1770/0537
071227 FT
1770/0000 S
1764/2044

068542 FT 1 0 01017 0 00 0682+69
SR 4104
OP ID 25/4104/0010/0000

EXTRACT DATE: 12/28/2024 ROADWAY MANAGEMENT SYSTEM PAGE NUMBER: 120
PRINT DATE: 12/30/2024 SLD COUNTY/SR - ANNUAL PRINT COUNTY: ERIE

DIR: N TOTAL LEN: 19.623 MI. DIST: 01-2 SR: 79
LEFT MUN: MCKEAN T RIGHT MUN: MCKEAN T

LENGTH(AH 2504 BK 2653) 1765/0000 1764/0000 LENGTH(AH 2685 BK 2597)

1 0 01017 0 00 0660+18 066134 FT
LENGTH(AH 2653 BK 2693) 1761/0000
ELK CK TRIB.
STRUCTURE LENGTH 10 FT
BMSID 25/0079/1754/1897 1755/2059
SR 4011
OP ID 25/4011/0030/0000 1755/1393
1760/1035 SIGN: 3 CHORD TRUSS
BMSID 25/0079/1760/1035
1760/0040 DMS SIGN STRUCTURE
BMSID 25/0079/1760/0040
065945 FT 1 0 01017 0 00 0657+36
1760/0000 LENGTH(AH 2597 BK 2568)

ELK CK TRIB.
STRUCTURE LENGTH 10 FT
BMSID 25/0079/1754/1897 1754/2023
SR 4011
OP ID 25/4011/0030/0000 1754/1333
1754/2023 ELK CK TRIB.
STRUCTURE LENGTH 10 FT
BMSID 25/0079/1754/1897

1 0 01017 0 00 0633+27 063441 FT
LENGTH(AH 2693 BK 2628) 1755/0000
063377 FT 1 0 01017 0 00 0631+48
1754/0000 LENGTH(AH 2568 BK 2640)

MAINTENANCE CROSSOVER R
(CONN) 1751/1043
1750/0958 MAINTENANCE CROSSOVER R
(CONN)

1 0 01017 0 00 0607+41 060813 FT
LENGTH(AH 2628 BK 2673) 1751/0000
060737 FT 1 0 01017 0 00 0605+08
1750/0000 LENGTH(AH 2640 BK 2717)

1 0 01017 0 00 0580+17 058140 FT
LENGTH(AH 2673 BK 2784) 1745/0000
058020 FT 1 0 01017 0 00 0577+70
1744/0000 LENGTH(AH 2717 BK 2682)

EXTRACT DATE: 12/28/2024 ROADWAY MANAGEMENT SYSTEM PAGE NUMBER: 119
PRINT DATE: 12/30/2024 SLD COUNTY/SR - ANNUAL PRINT COUNTY: ERIE

DIR: N TOTAL LEN: 19.623 MI. DIST: 01-2 SR: 79
LEFT MUN: MCKEAN T RIGHT MUN: MCKEAN T

RAMP C RD (SR8003 SEG 0500/0000) 1741/0402										RAMP B RD (SR8003 SEG 0750/1126)									
1 0 01017 0 00 0553+09 055356 FT										1 0 01017 0 00 0551+30									
LENGTH(AH 2784 BK 2498) 1741/0000										LENGTH(AH 2682 BK 2591)									
BMSID 25/0079/1735/1883 1735/2199										BMSID 25/0079/1734/2080									
1 0 01017 0 00 0545+33										1 0 01017 0 00 0528+13									
SR 3020										SR 3020									
BMSBG 25/0079/1735/1883 1735/1936										BMSBG 25/0079/1734/2080									
RAMP D RD (SR8003 SEG 0250/0961) 1735/1000										RAMP A RD (SR8003 SEG 0010/0000)									
ELK CK. TRIB. STRUCTURE LENGTH 15 FT										ELK CK. TRIB. STRUCTURE LENGTH 14 FT									
BMSID 25/0079/1735/0298 1735/0298										BMSID 25/0079/1734/0345									
1 0 01017 0 00 0527+67 052858 FT										1 0 01017 0 00 0525+80									
LENGTH(AH 2498 BK 2666) 1735/0000										LENGTH(AH 2591 BK 2640)									
1 0 01017 0 00 0501+27 050192 FT										1 0 01017 0 00 0499+40									
LENGTH(AH 2666 BK 2708) 1731/0000										LENGTH(AH 2640 BK 2553)									
BMSID 25/0079/1725/2227 1725/2327										BMSID 25/0079/1724/2227									
1 0 01017 0 00 0495+82										1 0 01017 0 00 0473+29									
T515, VANCAMP										T515, VANCAMP									
BMSBG 25/0079/1725/2227 1725/2227										BMSBG 25/0079/1724/2227									
1 0 01017 0 00 0473+43 047484 FT										1 0 01017 0 00 0473+29									
ELK CREEK										ELK CREEK									
STRUCTURE LENGTH 13 FT										STRUCTURE LENGTH 13 FT									
BMSID 25/0079/1720/2135										BMSID 25/0079/1720/2135									
LENGTH(AH 2708 BK 2658) 1725/0000										LENGTH(AH 2553 BK 2640)									

EXTRACT DATE: 12/28/2024 ROADWAY MANAGEMENT SYSTEM PAGE NUMBER: 118
PRINT DATE: 12/30/2024 SLD COUNTY/SR - ANNUAL PRINT COUNTY: ERIE

DIR: N TOTAL LEN: 19.623 MI. DIST: 01-2 SR: 79
LEFT MUN: MCKEAN T RIGHT MUN: MCKEAN T

MAINTENANCE CROSSOVER R
(CONN) 1721/0098
1 0 01017 0 00 0447+03 044826 FT
LENGTH(AH 2658 BK 2580) 1721/0000

MCKEAN
FRANKLIN T 1715/1852

1 0 01017 0 00 0420+32 042246 FT
LENGTH(AH 2580 BK 2736) 1715/0000

BMS EN 25/0079/1711/0642 1711/0770
1 0 01017 0 00 0400+63
T481, STNCLFF
BMS BG 25/0079/1711/0642 1711/0679
1 0 01017 0 00 0393+92 039510 FT
LENGTH(AH 2736 BK 2648) 1711/0000
PORTER RUN
STRUCTURE LENGTH 8 FT
BMS ID 25/0079/1705/2280 1705/2280

1 0 01017 0 00 0368+09 036862 FT
LENGTH(AH 2648 BK 2582) 1705/0000

1 0 01017 0 00 0341+69 034280 FT
LENGTH(AH 2582 BK 2993) 1701/0000

1720/0084
044914 FT
 1720/0000 MAINTENANCE CROSSOVER R
(CONN)
1 0 01017 0 00 0446+89
LENGTH(AH 2640 BK 2704)

MCKEAN
FRANKLIN T 1714/1940

042210 FT
 1714/0000 1 0 01017 0 00 0419+88
LENGTH(AH 2704 BK 2640)

1710/0776 BMS EN 25/0079/1710/0685
1 0 01017 0 00 0399+43
T481, STNCLFF
1710/0685 BMS BG 25/0079/1710/0685
039570 FT
 1710/0000 1 0 01017 0 00 0393+48
LENGTH(AH 2640 BK 2574)
PORTER RUN
STRUCTURE LENGTH 8 FT
1704/2189 BMS ID 25/0079/1704/2189

036996 FT
 1704/0000 1 0 01017 0 00 0367+64
LENGTH(AH 2574 BK 2640)

034356 FT
 1700/0000 1 0 01017 0 00 0341+24
LENGTH(AH 2640 BK 2965)

EXTRACT DATE: 12/28/2024 ROADWAY MANAGEMENT SYSTEM PAGE NUMBER: 117
PRINT DATE: 12/30/2024 SLD COUNTY/SR - ANNUAL PRINT COUNTY: ERIE

DIR: N TOTAL LEN: 19.623 MI. DIST: 01-2 SR: 79
LEFT MUN: FRANKLIN T RIGHT MUN: FRANKLIN T

1 0 01017 0 00 0311+86 031287 FT
SR 3014
OP ID 25/3014/0180/0000
LENGTH(AH 2993 BK 2274) 1695/0000

FALK RUN
STRUCTURE LENGTH 8 FT
BMSID 25/0079/1691/1143
MAINTENANCE CROSSOVER
(CONN) 1691/0792

1 0 01017 0 00 0285+44 029013 FT
LENGTH(AH 2274 BK 2650) 1691/0000

1 0 01017 0 00 0262+50 026363 FT
LENGTH(AH 2650 BK 2695) 1685/0000

1 0 01017 0 00 0236+10 023668 FT
LENGTH(AH 2695 BK 2599) 1681/0000

SHENANGO CK.
STRUCTURE LENGTH 19 FT
BMSID 25/0079/1675/0844

1 0 01017 0 00 0209+45 021069 FT
LENGTH(AH 2599 BK 2640) 1675/0000

031391 FT 1 0 01017 0 00 0310+78
SR 3014
OP ID 25/3014/0180/0000
LENGTH(AH 2965 BK 2315)

FALK RUN
STRUCTURE LENGTH 8 FT
BMSID 25/0079/1690/1204
MAINTENANCE CROSSOVER
(CONN) 1690/0782

029076 FT 1 0 01017 0 00 0288+84
1690/0000 LENGTH(AH 2315 BK 2588)

026488 FT 1 0 01017 0 00 0262+48
1684/0000 LENGTH(AH 2588 BK 2640)

023848 FT 1 0 01017 0 00 0236+08
1680/0000 LENGTH(AH 2640 BK 2677)

SHENANGO CK.
STRUCTURE LENGTH 19 FT
BMSID 25/0079/1674/0836

021171 FT 1 0 01017 0 00 0209+31
1674/0000 LENGTH(AH 2677 BK 2748)

EXTRACT DATE: 12/28/2024 ROADWAY MANAGEMENT SYSTEM PAGE NUMBER: 116
PRINT DATE: 12/30/2024 SLD COUNTY/SR - ANNUAL PRINT COUNTY: ERIE

DIR: N TOTAL LEN: 19.623 MI. DIST: 01-2 SR: 79
LEFT MUN: FRANKLIN T RIGHT MUN: FRANKLIN T

BMS EN 25/0079/1671/1115 1671/1207
1 0 01017 0 00 0194+42
SR 3008
BMS BG 25/0079/1671/1115 1671/1115

SHENANGO TR.
STRUCTURE LENGTH 12 FT
BMS ID 25/0079/1671/0528 1671/0528

1 0 01017 0 00 0183+05 018429 FT
LENGTH(AH 2640 BK 2554) 1671/0000

MAINTENANCE CROSSOVER R
(CONN) 1665/1266

1 0 01017 0 00 0157+57 015875 FT
LENGTH(AH 2554 BK 2601) 1665/0000

FRANKLIN
WASHINGTON T 1661/1232

1 0 01017 0 00 0130+05 013274 FT
LENGTH(AH 2601 BK 2744) 1661/0000

RAMP C RD
(SR8001 SEG 0500/0000) 1655/2072

BMS EN 25/0079/1655/0652 1655/0763
1 0 01017 0 00 0110+99
SR 3006
BMS BG 25/0079/1655/0652 1655/0654

1 0 01017 0 00 0103+51 010530 FT
LENGTH(AH 2744 BK 2664) 1655/0000

1670/1329 BMS EN 25/0079/1670/1143
1 0 01017 0 00 0193+47
SR 3008
1670/1237 BMS BG 25/0079/1670/1143

SHENANGO TR.
STRUCTURE LENGTH 12 FT
BMS ID 25/0079/1670/0600 1670/0600

018423 FT 1 0 01017 0 00 0182+91
1670/0000 LENGTH(AH 2748 BK 2453)

1664/1217 MAINTENANCE CROSSOVER R
(CONN)

015970 FT 1 0 01017 0 00 0157+36
1664/0000 LENGTH(AH 2453 BK 2732)

1660/1734 FRANKLIN
WASHINGTON T

013238 FT 1 0 01017 0 00 0130+04
1660/0000 LENGTH(AH 2732 BK 2645)

1654/2128 RAMP D RD
(SR8001 SEG 0750/1364)

W 1654/0957 RWIS SITE/
1654/0822 BMS EN 25/0079/1654/0711
0 0 00000 0 00 0000+00
SR 3006
1654/0711 BMS BG 25/0079/1654/0711

010593 FT 1 0 01017 0 00 0100+64
1654/0000 LENGTH(AH 2645 BK 2640)

EXTRACT DATE: 12/28/2024 ROADWAY MANAGEMENT SYSTEM PAGE NUMBER: 115
PRINT DATE: 12/30/2024 SLD COUNTY/SR - ANNUAL PRINT COUNTY: ERIE

DIR: N TOTAL LEN: 19.623 MI. DIST: 01-2 SR: 79
LEFT MUN: WASHINGTON T RIGHT MUN: WASHINGTON T

RAMP B RD (SR8001 SEG 0250/1370) 1651/2069	1650/2135 RAMP A RD (SR8001 SEG 0010/0000)
1 0 01017 0 00 0077+11 007866 FT LENGTH(AH 2664 BK 2657) 1651/0000	007953 FT 1 0 01017 0 00 0074+24 1650/0000 LENGTH(AH 2640 BK 2635)
MAINTENANCE CROSSOVER R (CONN) 1645/1216	1644/1199 MAINTENANCE CROSSOVER R (CONN)
1 0 01017 0 00 0050+61 005209 FT LENGTH(AH 2657 BK 2640) 1645/0000	005318 FT 1 0 01017 0 00 0050+83 1644/0000 LENGTH(AH 2635 BK 2876)
1 0 01017 0 00 0024+21 002569 FT LENGTH(AH 2640 BK 2569) 1641/0000	002442 FT 1 0 01017 0 00 0024+43 1640/0000 LENGTH(AH 2876 BK 2442)
TR.CONNEAUTTEE STRUCTURE LENGTH 8 FT BMSID 25/0079/1635/0900 1635/0900	TR.CONNEAUTTEE STRUCTURE LENGTH 8 FT BMSID 25/0079/1634/0600
SR 9201 SH (SR9201 SEG 0010/0000) 1635/0209	1634/0658
1 0 01017 0 00 0000+00 000000 FT NC RAYMOND P SHAFER HW SR 0079 SH INTER-BK (SR0079 SEG 1631/2646) MFC BEGIN = A LENGTH(AH 2569 BK 0000) 1635/0000	000000 FT 1 0 01017 0 00 0000+00 NC RAYMOND P SHAFER HW INTER-BK SR 0079 SH (SR0079 SEG 1630/2613) MFC BEGIN = A BK-CRAWFORD (20) 1634/0000 LENGTH(AH 2442 BK 0000)

DIR: B TOTAL LEN: 5.256 MI. DIST: 01-2 SR: 77
LEFT MUN: CORRY CITY C RIGHT MUN: CORRY CITY C

EXTRACT DATE: 12/28/2024 ROADWAY MANAGEMENT SYSTEM PAGE NUMBER: 113
PRINT DATE: 12/30/2024 SLD COUNTY/SR - ANNUAL PRINT COUNTY: ERIE

DIR: B TOTAL LEN: 5.256 MI.
LEFT MUN: CORRY CITY C

DIST: 01-2 SR: 77
RIGHT MUN: CORRY CITY C

020830 FT

017715 FT
STEWART RD
(SR2014 SEG 0070/2818) 0070/0000

014940 FT

1 0 00367 0 00 0120+05 012180 FT
WELCH HILL RD
(T804) 0050/0000

0090/0000 LENGTH(AH 1902 BK 0657)
020830 FT 1 0 00367 0 00 0208+47
0080/0000 LENGTH(AH 0657 BK 3115)

017715 FT 1 0 00367 0 00 0176+83
STEWART RD
(T302)
0070/0000 LENGTH(AH 3115 BK 2775)
FRENCH CK. BR
STRUCTURE LENGTH 16 FT
BMSID 25/0077/0060/2085

014940 FT 1 0 00367 0 00 0149+36
NC UNION ST
0060/0000 LENGTH(AH 2775 BK 2760)
AKAM RD
0050/1868 (T393)

012180 FT
0050/0000 LENGTH(AH 2760 BK 3215)
0040/2765 BMSID 25/0077/0040/2716
1 0 00367 0 00 0116+97
BR. FRENCH CK
0040/2750 BMSBG 25/0077/0040/2716

EXTRACT DATE: 12/28/2024 ROADWAY MANAGEMENT SYSTEM PAGE NUMBER: 112
PRINT DATE: 12/30/2024 SLD COUNTY/SR - ANNUAL PRINT COUNTY: ERIE

DIR: B TOTAL LEN: 5.256 MI. DIST: 01-2 SR: 77
LEFT MUN: CONCORD T RIGHT MUN: CONCORD T

008965 FT

008965 FT 1 0 00367 0 00 0089+72
S 0040/0000 LENGTH(AH 3215 BK 2333)

006632 FT

006632 FT 1 0 00367 0 00 0066+39
S 0030/0000 LENGTH(AH 2333 BK 3663)

0020/2593 SHORT RD
(TB09)
BMS EN 25/0077/0020/2558
0020/2565 1 0 00367 0 00 0055+35
BRIDGE CLOSED
S.BR.FRENCH
0020/2558 BMSBG 25/0077/0020/2558

002969 FT

002969 FT 1 0 00367 0 00 0029+75
NC SPARTANSBURG HW
SUMMIT RD
(SR2016 SEG 0010/0000)
S 0020/0000 LENGTH(AH 3663 BK 2969)

000000 FT

000000 FT 1 0 00367 0 00 0000+00
NC SPARTANBURG HW
INTER-BK SPRING ST
(SR0077 SEG 0660/1986)
MFC BEGIN = C
BK-CRAWFORD (20)
S 0010/0000 LENGTH(AH 2969 BK 0000)

EXTRACT DATE: 12/28/2024 ROADWAY MANAGEMENT SYSTEM PAGE NUMBER: 111
PRINT DATE: 12/30/2024 SLD COUNTY/SR - ANNUAL PRINT COUNTY: ERIE

DIR: E TOTAL LEN: 45.425 MI. DIST: 01-2 SR: 20
LEFT MUN: NORTH EAST T RIGHT MUN: NORTH EAST T

HAMMOND RD 239574 FT
(T790) 1010/3144
STINSON RD
(T788) 1010/3049
FOR STINSON RD
(CONN) 1010/2632

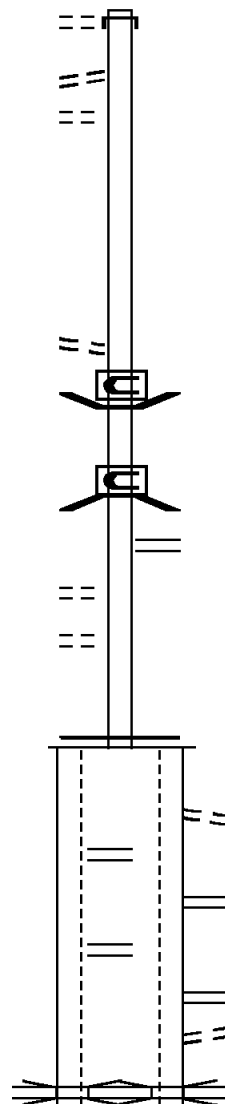
1 0 00087 0 02 0972+05 236430 FT
GAY RD (TBK) 1010/0000
(T789)

TWENTY MILE GULF RD
(T781) 1000/1145
EAST HIRTZEL RD
(T714) 1000/0814
234670 FT

RAMP D RD
(SR8026 SEG 0010/0992) 0991/2176

RAMP D YE RD
(SR8026 SEG 0020/0000) 0991/2145

SR 0090 EB
OP ID 25/0090/0444/1055 0991/1606



239844 FT
INTER-AHD TR 0020 NY
1010/3144 (TBC)

236700 FT
1010/0000 LENGTH(AH 3144 BK 1760)
1000/1595 BMS EN 25/0020/1000/0725
1 0 00087 0 02 0967+31
BRIDGE CLOSED
20 MILE CK.
1000/1219 BMS BG 25/0020/1000/0725
1000/1181 GULF RD
(SR1017 SEG 0070/2107)

234940 FT 1 0 00087 0 02 0960+15
MFC BEGIN = C
1000/0000 LENGTH(AH 1760 BK 2820)
0990/2397 FROM 8026/0010 SH
(CONN)


0990/2179 RAMP D RD
(SR8026 SEG 0010/0992)

0990/2141 RAMP D YE RD
(SR8026 SEG 0020/0000)
0990/1980 TO 8026/0020 SH
(CONN)

SR 0090 EB
0990/1576 OP ID 25/0090/0444/1055

DIR: E TOTAL LEN: 45.425 MI. DIST: 01-2 SR: 20
LEFT MUN: NORTH EAST T RIGHT MUN: NORTH EAST T

[illegible]

DIR: E LEFT MUN: NORTH EAST T 0 00087 0 01 0867+80 225903 FT RUNDAL RUN STRUCTURE LENGTH 22 FT MSID 25/0020/0960/0000 LENGTH(AH 2176 BK 2600) 0961/0000		DIST: 01-2 SR: 20 RIGHT MUN: NORTH EAST T 226141 FT 1 0 00087 0 01 0867+05 ARUNDAL RUN STRUCTURE LENGTH 22 FT BMSID 25/0020/0960/0000 LENGTH(AH 2187 BK 2579) 0960/0000
---	--	---

[illegible]

STREET	ADDRESS	STREET	ADDRESS
ORCHARD BEACH DR (BORO)	0930/0874	LOOMIS ST (BORO)	0930/0874
		WASHINGTON ST (BORO)	0930/0399
219234 FT		LENGTH (AH 1895 BK 1983)	219478 FT
		BLAINE ST (BORO)	0920/1266
TOWN ST (BORO)	0920/1386	VINE ST (BORO)	0920/0240
PERSHING AV (BORO)	0920/1064		

EXTRACT DATE: 12/28/2024 ROADWAY MANAGEMENT SYSTEM PAGE NUMBER: 108
PRINT DATE: 12/30/2024 SLD COUNTY/SR - ANNUAL PRINT COUNTY: ERIE

DIR: E TOTAL LEN: 45.425 MI. DIST: 01-2 SR: 20
LEFT MUN: NORTH EAST B RIGHT MUN: NORTH EAST B

1 0 00087 0 01 0781+22 217251 FT
LAKE ST
(SR0089 SEG 0590/0000) 0920/0000
PARK ST
(BORO) 0910/1872

1 0 00087 0 01 0758+11 215023 FT
MILL ST
(BORO) 0910/0000

213933 FT

HILLCREST DR
(T724)
HILLCREST DR
(T724)

0894/1534

212074 FT

CEMETERY RD
(T710)

0890/0782

210183 FT

217495 FT LAKE ST
(SR0089 SEG 0590/0000)
0920/0000 LENGTH(AH 1983 BK 2228)

0910/1469 PEARL ST
(BORO)
0910/1080 ROBINSON ST
(BORO)
16 MILE TR.
STRUCTURE LENGTH 10 FT
0910/1035 BMSID 25/0020/0910/1035

215267 FT MILL ST
(BORO)
0910/0000 LENGTH(AH 2228 BK 1090)

0900/0358 WEST ST
(BORO)
214177 FT 1 0 00087 0 01 0744+47
NC MA IN ST
NORTH EAST
NORTH EAST T
0900/0000 LENGTH(AH 1090 BK 1859)

0894/1304 CLINTON ST
(T698)
0894/1133 MAIN RD
(TWP)

0894/0043 BMS EN 25/0020/0894/0000
212318 FT 1 0 00087 0 01 0708+69
16 MILE CK.
BMSBG 25/0020/0894/0000
0894/0000 LENGTH(AH 1859 BK 1891)

0890/1069 16 MILE TR.
STRUCTURE LENGTH 12 FT
0890/0782 BMSID 25/0020/0890/1425
CEMETERY RD
(T710)

210427 FT 1 0 00087 0 01 0708+69

EXTRACT DATE: 12/28/2024 ROADWAY MANAGEMENT SYSTEM PAGE NUMBER: 107
PRINT DATE: 12/30/2024 SLD COUNTY/SR - ANNUAL PRINT COUNTY: ERIE

DIR: E TOTAL LEN: 45.425 MI. DIST: 01-2 SR: 20
LEFT MUN: NORTH EAST T RIGHT MUN: NORTH EAST T

KLOMP RD
(TWP)

0881/2382

==

PARK LANE RD
(T713)

0881/2143

==

==

PARK LANE RD
(T713)

0881/1015

==

==

1 0 00087 0 01 0685+06 207459 FT
LENGTH(AH 2724 BK 2167) 0881/0000

S

0890/0000 MFC BEGIN = C
LENGTH(AH 1891 BK 2691)

0880/2335 KLOMP RD
(TWP)
0880/2104 PARK LANE RD
(T713)

0880/0983 PARK LANE RD
(T713)

207736 FT 1 0 00087 0 01 0684+78
0880/0000 LENGTH(AH 2691 BK 2176)

WILLIAMS RD
(SR1013 SEG 0150/1936) 0871/0102
BMSSEN 25/0020/0870/0000 0871/0013
1 0 00087 0 01 0661+52 205292 FT
SMALL STREAM
BMSBG 25/0020/0870/0000
LENGTH(AH 2167 BK 2458) 0871/0000

S

0870/0071
0870/0013
205560 FT

S 0870/0000

WILLIAMS RD
(SR1013 SEG 0150/1936)
BMSSEN 25/0020/0870/0000
1 0 00087 0 01 0661+52
SMALL STREAM
BMSBG 25/0020/0870/0000
LENGTH(AH 2176 BK 2491)

1 0 00087 0 01 0636+90 202834 FT
BRICKYARD RD
(T686)
BRICKYARD RD
(T686)
LENGTH(AH 2458 BK 2656) 0861/0000

S

203069 FT

S 0860/0000

1 0 00087 0 01 0636+90
BRICKYARD RD
(T686)
BRICKYARD RD
(T686)
LENGTH(AH 2491 BK 2662)

CATHOLIC CEMETARY RD

CATHOLIC CEMETARY RD

EXTRACT DATE: 12/28/2024 ROADWAY MANAGEMENT SYSTEM PAGE NUMBER: 106
PRINT DATE: 12/30/2024 SLD COUNTY/SR - ANNUAL PRINT COUNTY: ERIE

DIR: E TOTAL LEN: 45.425 MI. DIST: 01-2 SR: 20
LEFT MUN: NORTH EAST T RIGHT MUN: NORTH EAST T

(T690)		0851/0567	==	0850/0547	(T690)
BMSSEN 25/0020/0850/0000	0851/0029			0850/0029	BMSSEN 25/0020/0850/0000
1 0 00087 0 01 0610+17	200178 FT			200407 FT	1 0 00087 0 01 0610+17
12 MILE CK.					12 MILE CK.
BMSBG 25/0020/0850/0000					BMSBG 25/0020/0850/0000
LENGTH(AH 2656 BK 2715)	0851/0000			0850/0000	LENGTH(AH 2662 BK 2743)
HASKELL RD					HASKELL RD
(T688)	0841/1566	==	==	0840/1553	(T688)
					(APRA) BARNHART TRANSPD
(APRA) BARNHART TRANSPD				0840/0965	BARNHART DR
BARNHART DR					(PRDR)
(PRDR)	0841/1120	POI			
1 0 00087 0 01 0582+99	197463 FT			0840/0012	NORTH EAST
NORTH EAST					HARBORCREEK T
HARBORCREEK T				197664 FT	1 0 00087 0 01 0583+12
LENGTH(AH 2715 BK 2719)	0841/0000			0840/0000	LENGTH(AH 2743 BK 2705)
12 MILE CK.					12 MILE CK.
STRUCTURE LENGTH 18 FT					STRUCTURE LENGTH 18 FT
BMSID 25/0020/0830/0378	0831/0400			0830/0385	BMSID 25/0020/0830/0378
1 0 00087 0 01 0555+91	194744 FT			194959 FT	1 0 00087 0 01 0555+91
MOORHEADVILLE RD					MOORHEADVILLE RD
(SR1006 SEG 0030/0000)					(SR1006 SEG 0030/0000)
LENGTH(AH 2719 BK 2328)	0831/0000			0830/0000	LENGTH(AH 2705 BK 2353)
BMSSEN 25/0020/0820/0000	0821/0015			0820/0015	BMSSEN 25/0020/0820/0000
1 0 00087 0 01 0535+49	192416 FT			192606 FT	1 0 00087 0 01 0535+49
8 MILE CK. BR					8 MILE CK. BR
BMSBG 25/0020/0820/0000					BMSBG 25/0020/0820/0000
LENGTH(AH 2328 BK 1519)	0821/0000			0820/0000	LENGTH(AH 2353 BK 1509)
KING RD					KING RD
(T670)	0811/1048	==	==	0810/1044	(T670)

EXTRACT DATE: 12/28/2024 ROADWAY MANAGEMENT SYSTEM PAGE NUMBER: 105
PRINT DATE: 12/30/2024 SLD COUNTY/SR - ANNUAL PRINT COUNTY: ERIE

DIR: E TOTAL LEN: 45.425 MI. DIST: 01-2 SR: 20
LEFT MUN: HARBORCREEK T RIGHT MUN: HARBORCREEK T

1 0 00087 0 01 0516+36 190897 FT
LENGTH(AH 1519 BK 2724) 0811/0000

8 MILE CK.
STRUCTURE LENGTH 14 FT
BMSID 25/0020/0800/1209 0801/1172
HIGHMEYER RD
(T650) 0801/0731

1 0 00087 0 01 0490+50 188173 FT
LENGTH(AH 2724 BK 3002) 0801/0000

BMSID 25/0020/0790/0000 0791/0015
1 0 00087 0 01 0459+83 185171 FT
SMALL STREAM
BMSBG 25/0020/0790/0000
LENGTH(AH 3002 BK 2913) 0791/0000

DAVISON RD
(T648) 0781/2177
JANES LN
(T656) 0781/1842

1 0 00087 0 01 0430+89 182258 FT
MFC BEGIN = C
LENGTH(AH 2913 BK 2242) 0781/0000

191097 FT 1 0 00087 0 01 0516+89
0810/0000 LENGTH(AH 1509 BK 2723)

8 MILE CK.
STRUCTURE LENGTH 14 FT
BMSID 25/0020/0800/1209 0800/1200
HIGHMEYER RD
(T650) 0800/0740

188374 FT 1 0 00087 0 01 0489+67
0800/0000 LENGTH(AH 2723 BK 3018)

0790/0015 BMSID 25/0020/0790/0000
185356 FT 1 0 00087 0 01 0459+83
SMALL STREAM
BMSBG 25/0020/0790/0000
LENGTH(AH 3018 BK 2946)

DAVISON RD
(T648) 0780/2228
JANES LN
(T656) 0780/1888

182410 FT 1 0 00087 0 01 0430+40
0780/0000 MFC BEGIN = C
LENGTH(AH 2946 BK 2242)

0774/1950
0774/1703
0774/1421
BARTLETT RD
(T640)
DODGE ST
(T630)
PRENDERGAST ST
(T634)

EXTRACT DATE: 12/28/2024 ROADWAY MANAGEMENT SYSTEM PAGE NUMBER: 104
PRINT DATE: 12/30/2024 SLD COUNTY/SR - ANNUAL PRINT COUNTY: ERIE

DIR: E TOTAL LEN: 45.425 MI. DIST: 01-2 SR: 20
LEFT MUN: HARBORCREEK T RIGHT MUN: HARBORCREEK T

1 0 00087 0 01 0408+36 180016 FT
IROQUOIS AV
(SR0955 SEG 0100/2267) 0774/0000
FOR SR 0020 AND 0955
(CONN) 0766/1076

178782 FT

177683 FT

BMSEN 25/0020/0750/2362 0751/2406
1 0 00087 0 01 0378+78
SMALL STREAM
BMSBG 25/0020/0750/2362 0751/2393
TIMBER LN
(T740) 0751/2292

1 0 00087 0 01 0355+31 174695 FT
LENGTH(AH 2988 BK 1964) 0751/0000

0774/1063 BMSEN 25/0020/0774/1018
1 0 00087 0 01 0418+43
SMALL STREAM
0774/1051 BMSBG 25/0020/0774/1018

180168 FT

0774/0000 LENGTH(AH 2242 BK 1234)

0766/1039 CSX RAIL TRANSPORTATION
OVERPASS IS RR X-ING
0766/0767 NORFOLK SOUTHERN
OVERPASS IS RR X-ING
0766/0698 LC FOR DEPOT ST
(CONN)
DEPOT ST
0766/0417 (T628)
0766/0305 BMSEN 25/0020/0766/0240

1 0 00087 0 00 0398+00
7 MILE CREEK
0766/0240 BMSBG 25/0020/0766/0240
1 0 00087 0 01 0394+79
DEPOT RD
(SR0531 SEG 0130/3468)

0766/0000 LENGTH(AH 1234 BK 1099)

0760/0387 PALMER ST
(T744)
1 0 00087 0 01 0384+37
MFC BEGIN = C

0760/0000 LENGTH(AH 1099 BK 3009)

0750/2428 BMSEN 25/0020/0750/2362
1 0 00087 0 01 0378+78
SMALL STREAM
0750/2415 BMSBG 25/0020/0750/2362
TIMBER LN
(T740) 0750/2322

174826 FT 1 0 00087 0 01 0353+75
0750/0000 LENGTH(AH 3009 BK 1958)

EXTRACT DATE: 12/28/2024 ROADWAY MANAGEMENT SYSTEM PAGE NUMBER: 103
PRINT DATE: 12/30/2024 SLD COUNTY/SR - ANNUAL PRINT COUNTY: ERIE

DIR: E TOTAL LEN: 45.425 MI. DIST: 01-2 SR: 20
LEFT MUN: HARBORCREEK T RIGHT MUN: HARBORCREEK T

GIFFORD DR (TWP)		0741/1078	00 0000 00	0740/1092	GIFFORD DR (TWP)	
MUNICIPAL DR (T902)	0741/0361		== ==	0740/0380	MUNICIPAL DR (T902)	
MUNICIPAL DR (T902)	0741/0055		== ==	0740/0090	MUNICIPAL DR (T902)	
1 0 00087 0 01 0335+18 172731 FT	0741/0000			172868 FT	1 0 00087 0 01 0334+98	
LENGTH(AH 1964 BK 2025)				0740/0000	LENGTH(AH 1958 BK 1995)	
BMS EN 25/0020/0730/1136 0731/1199				0730/1207	BMS EN 25/0020/0730/1136	
1 0 00087 0 01 0326+51					1 0 00087 0 01 0326+51	
6 MILE CREEK				0730/1146	6 MILE CREEK	
BMS BG 25/0020/0730/1136 0731/1138					BMS BG 25/0020/0730/1136	
1 0 00087 0 01 0314+57 170706 FT				170873 FT	1 0 00087 0 01 0314+72	
CLARK RD (T729)					CLARK RD (T729)	
LENGTH(AH 2025 BK 2613)	0731/0000		== ==	0730/0000	LENGTH(AH 1995 BK 2625)	
SUZANNE DR (T618)	0721/2200		== ==	0720/2205	SUZANNE DR (T618)	
HANNON RD (T606)					HANNON RD (T606)	
MFC BEGIN = C	0721/1276			0720/1285	MFC BEGIN = C	
1 0 00087 0 01 0288+90 168093 FT				168248 FT	1 0 00087 0 01 0288+92	
WALBRIDGE RD (T590)					WALBRIDGE RD (T590)	
LENGTH(AH 2613 BK 2991)	0721/0000		== ==	0720/0000	LENGTH(AH 2625 BK 2994)	
VICTORY DR (T604)	0711/2770		== ==	0710/2768	VICTORY DR (T604)	
ROBERTS RD (T602)	0711/2418		== ==	0710/2419	ROBERTS RD (T602)	
FORBES RD (T600)	0711/2087		== ==	0710/2090	FORBES RD (T600)	
SALTSMAN RD (T598)	0711/1550			0710/1559	SALTSMAN RD (T598)	

PAGE NUMBER: 102
COUNTY: ERIE

DIST: 01-2 SR: 20
RIGHT MUN: HARBORCREEK T

1 5 9 9 0 8 F T

1 0 0 0 0 0 1 1

```

EASTWAY PZ
(PRDR)

1 0 00087 0 01 0231+94
LENGTH(AH 2723 BK 0702)
TERI AV
(TWP )
PARKER AV
(T962)
1 0 00087 0 01 0218+22
CUMBERLAND RD
(T931)
MFC BEGIN = B
LENGTH(AH 0702 BK 1761)
BMSBN 25/0020/0680/1435
HARBORCREEK
WESLEYVILLE B
1 0 00087 0 01 0207+25
FOURMILE CREEK
BMSBG 25/0020/0680/1435
RIVERSIDE DR
(BORO)
WATER ST
(BORO)

MARKET ST
(BORO)
CENTER ST
(BORO)
1 0 00087 0 01 0207+25
STATION RD

```

EXTRACT DATE: 12/28/2024 ROADWAY MANAGEMENT SYSTEM PAGE NUMBER: 101
PRINT DATE: 12/30/2024 SLD COUNTY/SR - ANNUAL PRINT COUNTY: ERIE

DIR: E TOTAL LEN: 45.425 MI. DIST: 01-2 SR: 20
LEFT MUN: WESLEYVILLE B RIGHT MUN: WESLEYVILLE B

					(SR0430 SEG 0010/0000)
WESLEY AV (BORO)	0670/1285	==	==	0680/0000	LENGTH(AH 1761 BK 1439)
				0670/1148	WILLOW ST (BORO)
				0670/0630	EASTERN AV (BORO)
	158469 FT	==	==	0670/0341	UNION AV (BORO)
				158629 FT	1 0 00087 0 01 0192+98 BIRD DR (CITY)
ST JAMES SCHOOL RD (CITY)	0660/1765	==	==	0670/0000	WESLEYVILLE ERIE CITY C
ST JAMES SCHOOL RD (CITY)	0660/1498	==	==	0660/1600	LENGTH(AH 1439 BK 2153)
				0660/1277	EAST LAWN PY (CITY)
	156316 FT	==	==	0660/0756	WAGNER AV (CITY)
				156476 FT	HARRISON ST (CITY)
				0660/0000	1 0 00087 0 01 0171+38 MCCLELLAND AV (CITY)
FRANKLIN AV (CITY)	0650/1948	==	==	0650/1948	LENGTH(AH 2153 BK 2661)
				0650/1566	JUNE ST (CITY)
MCCAIN AV (CITY)	0650/0779	==	==	0650/0860	MCCAIN AV (CITY)
BROOKLYN AV (CITY)	0650/0339	==			
THOMPSON ST (CITY)	0650/0131	==			
	153655 FT			153815 FT	1 0 00087 0 01 0144+38

DIR: E TOTAL LEN: 45.425 MI. DIST: 01-2 SR: 20
LEFT MUN: ERIE CITY C RIGHT MUN: ERIE CITY C

UNKNOWN RD
(CITY)

0640/2657

SCHAAL AV
(CITY)

0640/1222

BUFFALO RD
(CITY)

0640/0000

FAIRMOUNT PY
(CITY)

0631/1436

SR 4109
(SR4109 SEG 0010/0533)

0631/0832

FROM 4109/0010 SH
(CONN)

0631/0728

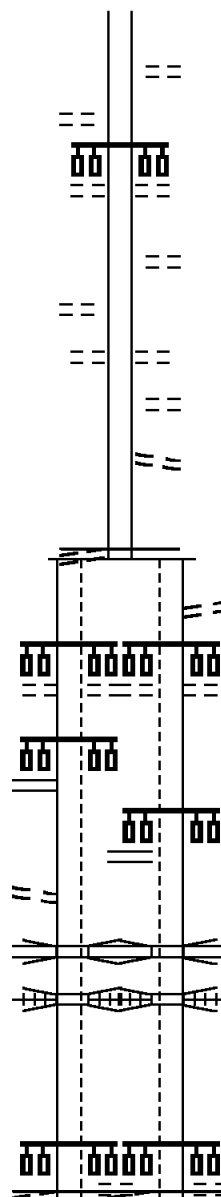
SR 290
OP ID 25/0290/0030/0340
CSX RAIL TRANSPORTATION
OVERPASS IS RR X-ING
1 0 00087 0 00 0090+28 148595 FT
NC BROAD ST

0631/0457

0631/0387

ELM ST
(CITY)
MCKINLEY AV
(CITY)

MFC BEGIN = B



== 0650/0000 CAMERON RD
(CITY)
LENGTH(AH 2661 BK 2967)

0640/2206 DOWNING AV
(CITY)

0640/1553 PEAR ST
(CITY)

0640/0664 CAMPHAUSEN AV
(CITY)

0640/0320 KILPATRICK AV
(CITY)

0640/0095 FOR 0020E TO 0020E
(CONN)

150688 FT 150848 FT 1 0 00087 0 01 0115+11
NC BU

0640/0000 MFC BEGIN = B
LENGTH(AH 2967 BK 2161)

0630/2041 FOR SR 0020E TO 0020E
(CONN)

0630/1492 FAIRMOUNT PY
(CITY)

0630/0859 SR 4109 SH
(SR4109 SEG 0010/0533)

0630/0457 SR 290
OP ID 25/0290/0030/0340
CSX RAIL TRANSPORTATION
0630/0414 OVERPASS IS RR X-ING
148687 FT 1 0 00087 0 00 0090+28
NC BROAD ST

ELM ST
(CITY)
MCKINLEY AV
(CITY)

MFC BEGIN = B

LENGTH(AH 2093 BK 2300) 0631/0000	0630/0000 LENGTH(AH 2161 BK 2300)
	BRANDES ST (CITY)
	0620/1406
	PENNA AV (CITY)
146295 FT	146387 FT 1 0 00087 0 00 0067+28
	EAST AV (CITY)
	0620/0000 LENGTH(AH 2300 BK 2737)
	PERRY ST (CITY)
	0610/2027
	VAN BUREN AV (CITY)
	0610/1816
	JACKSON AV (CITY)
	0610/1583
	WAYNE ST (CITY)
	0610/1357
	MONROE AV (CITY)
	0610/1131
	REED ST (CITY)
	0610/0676
143558 FT	143650 FT 1 0 00087 0 00 0040+00
	ASH ST (CITY)
	0610/0000 LENGTH(AH 2737 BK 1383)
	WALLACE ST (CITY)
	0600/0701
	PARADE ST (SR0008 SEG 0660/0696)
1 0 00087 0 00 0025+97 142175 FT PARADE ST (CITY)	142267 FT
0600/0000	0600/0000 LENGTH(AH 1383 BK 2610)
	GERMAN ST (CITY)
	0590/1859
	HOLLAND ST (CITY)

DIR: E TOTAL LEN: 45.425 MI. DIST: 01-2 SR: 20
LEFT MUN: ERIE CITY C RIGHT MUN: ERIE CITY C

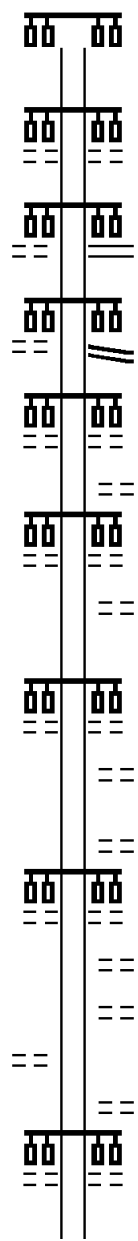
1 0 00087 0 00 0000+00 139565 FT
STATE ST
(CITY) 0590/0000

1 0 00272 0 04 1304+88 139152 FT
PEACH ST
(CITY) 0580/0000

136985 FT

POPLAR ST
(CITY) 0560/0823

133998 FT



0590/1140

FRENCH ST
(CITY)

0590/0413

STATE ST
(SR0505 SEG 0070/1481)

139657 FT

5 0590/0000 LENGTH(AH 2610 BK 0413)

139244 FT

PEACH ST
(SR0019 SEG 0410/1685)
5 0580/0000 LENGTH(AH 0413 BK 2167)

5 0580/0000

SASSAFRAS ST
(CITY)

0570/1446

GOODRICH ST
(CITY)

0570/0988

MYRTLE ST
(CITY)

0570/0726

COCHRAN ST
(CITY)

0570/0359

1 0 00272 0 04 1283+22
CHESTNUT ST
(CITY)

137077 FT

5 0570/0000 LENGTH(AH 2167 BK 2987)

SCHILEY ST
(CITY)

0560/2624

SIGSBEE ST
(CITY)

0560/1904

CHERRY ST
(CITY)

0560/1546

MAPLE ST
(CITY)

0560/1347

HAZEL ST
(CITY)

0560/1040

POPLAR ST
(CITY)
LIBERTY ST
(CITY)

0560/0726

0560/0409

1 0 00272 0 04 1253+38
PLUM ST

134090 FT

DIR: E TOTAL LEN: 45.425 MI. DIST: 01-2 SR: 20
LEFT MUN: ERIE CITY C RIGHT MUN: ERIE CITY C

EXTRACT DATE: 12/28/2024 ROADWAY MANAGEMENT SYSTEM PAGE NUMBER: 96
PRINT DATE: 12/30/2024 SLD COUNTY/SR - ANNUAL PRINT COUNTY: ERIE

DIR: E TOTAL LEN: 45.425 MI. DIST: 01-2 SR: 20
LEFT MUN: ERIE CITY C RIGHT MUN: ERIE CITY C

HAYBARGER AV (CITY)	0531/2156	==	0530/2161	HAYBARGER ST (CITY)
HARVARD BL (CITY)	0531/1946	==	0530/1956	HARVARD BL (CITY)
BERST AV (CITY)	0531/1437	==	0530/1433	BERST AV (CITY)
ELLSWORTH AV (CITY)	0531/1243	==	0530/1247	ELLSWORTH AV (CITY)
GEIST RD (CITY)	0531/0741	==	0530/0734	GEIST RD (CITY)
HUDSON ST (CITY)	0531/0699	==	0530/0706	HUDSON ST (CITY)
HAMPTON RD (CITY)	0531/0351	==	0530/0344	HAMPTON RD (CITY)
1 0 00272 0 04 1174+81 126107 FT			126218 FT	1 0 00272 0 04 1174+81
RUDOLPH AV (CITY)	0531/0000	==	0530/0000	RUDOLPH AV (CITY)
LENGTH(AH 2890 BK 3189)	0531/0000	==	0530/0000	LENGTH(AH 2902 BK 3298)
SIGN: 3 CHORD TRUSS				SIGN: 3 CHORD TRUSS
BMSID 25/0020/0521/3110	0521/3110		0520/3180	BMSID 25/0020/0521/3110
RAMP F RD (SR8009 SEG 0750/0000)	0521/2640			
			0520/2490	RAMP B SPUR RD (SR8009 SEG 0010/1160)
			0520/2200	SR 8009
BMSID 25/0020/0521/1851	0521/2149		0520/2141	OP ID 25/8009/0020/0479
1 0 00272 0 03 1161+30				BMSID 25/0020/0520/2114
RAMP C				1 0 00272 0 03 1159+27
BMSBG 25/0020/0521/1851	0521/1838		0520/1933	SR 0079 SB
			0520/1842	BMSBG 25/0020/0520/2114
RAMP B RD (SR8009 SEG 0020/0922)	0521/1764			RAMP C RD (SR8009 SEG 0260/0000)
			0520/1793	RAMP A RD (SR8009 SEG 0250/0000)
RAMP D RD (SR8009 SEG 0500/1505)	0521/1702			
			0520/1720	SIGN: 3 CHORD TRUSS
BMSID 25/0020/0521/1580	0521/1636		0520/1696	BMSID 25/0020/0520/1720
1 0 00272 0 03 1158+77				BMSID 25/0020/0520/1816
SR 4017				0 0 00000 0 00 0000+00
BMSBG 25/0020/0521/1580	0521/1580		0520/1640	SR 4017
SIGN: 3 CHORD TRUSS				BMSBG 25/0020/0520/1816
BMSID 25/0020/0521/1340	0521/1340			

EXTRACT DATE: 12/28/2024 ROADWAY MANAGEMENT SYSTEM PAGE NUMBER: 95
PRINT DATE: 12/30/2024 SLD COUNTY/SR - ANNUAL PRINT COUNTY: ERIE

DIR: E TOTAL LEN: 45.425 MI. DIST: 01-2 SR: 20
LEFT MUN: ERIE CITY C RIGHT MUN: ERIE CITY C

SIGN: 3 CHORD TRUSS		SIGN: 3 CHORD TRUSS	
BMSID 25/0020/0521/0900 0521/0900		BMSID 25/0020/0520/1085	
RAMP E RD		0520/1085	RAMP E RD
(SR8009 SEG 0510/0000) 0521/0739		0520/0693	(SR8009 SEG 0510/0201)
1 0 00272 0 03 1143+50 122918 FT			
CRESENT DR		122920 FT	1 0 00272 0 03 1143+50
(T685)			CRESENT DR
ERIE CITY			(T685)
MILLCREEK T			
LENGTH(AH 3189 BK 2888) 0521/0000		0520/0000	LENGTH(AH 3298 BK 2906)
CRESENT DR		0510/2307	ERIE CITY
(TWP) 0511/2214		0510/2205	MILLCREEK T
EVANSTON AV		0510/1993	CRESENT DR
(T724) 0511/1992			(TWP)
PENNDOT STOCKPILE 07			EVANSTON AV
(TWP)			(T724)
ZUCK RD			PENNDOT STOCKPILE 07
(SR4015 SEG 0040/0981) 0511/1692		0510/1675	(GOVT)
		0510/1363	ZUCK RD
LOWELL AV			(SR4015 SEG 0040/0981)
(T834) 0511/1378			LOWELL AV
			(T834)
LEGION RD		0510/0499	LEGION RD
(T996) 0511/0487			(T996)
CASCADE CK.			CASCADE CK.
STRUCTURE LENGTH 18 FT			STRUCTURE LENGTH 18 FT
BMSID 25/0020/0510/0141 0511/0081		0510/0141	BMSID 25/0020/0510/0141
1 0 00272 0 03 1114+18 120030 FT		120014 FT	1 0 00272 0 03 1114+21
PENINSULA DR			PENINSULA DR
(SR0832 SEG 0221/0000)			(SR0832 SEG 0221/0000)
(SR0832 SEG 0220/0000)			(SR0832 SEG 0220/0000)
STERRETTANIA RD			STERRETTANIA RD
(SR0832 SEG 0221/0000)			(SR0832 SEG 0221/0000)
(SR0832 SEG 0220/0000)			(SR0832 SEG 0220/0000)
LENGTH(AH 2888 BK 1649) 0511/0000		0510/0000	LENGTH(AH 2906 BK 1628)
		0500/1490	TO 0832/0210 SH
			(CONN)
JAMES AV			JAMES AV
(T968)			(T968)
ANGLE ST		0500/1031	ANGLE ST
(T575) 0501/1027			(T575)
BUTT ST			BUTT ST

EXTRACT DATE: 12/28/2024 ROADWAY MANAGEMENT SYSTEM PAGE NUMBER: 94
PRINT DATE: 12/30/2024 SLD COUNTY/SR - ANNUAL PRINT COUNTY: ERIE

DIR: E TOTAL LEN: 45.425 MI. DIST: 01-2 SR: 20
LEFT MUN: MILLCREEK T RIGHT MUN: MILLCREEK T

(T970)	0501/0674	==	==	0500/0675	(T970)
GREELEY AV				GREELEY AV	
(T866)	0501/0327	==	==	0500/0322	(T866)
1 0 00272 0 03 1097+61 118381 FT				118386 FT	1 0 00272 0 03 1097+61
NC TWENTYSIXTH ST				NC TWENTYSIXTH ST	
HOMER AV				HOMER AV	
(T790)				(T790)	
LENGTH(AH 1649 BK 2818)	0501/0000	5	==	5	0500/0000
RIDGE BL				RIDGE BL	LENGTH(AH 1628 BK 2814)
(T437)	0491/2472	==	==	0490/2468	(T437)
MIDLAND DR				MIDLAND DR	
(T958)	0491/1859	==	==	0490/1855	(T958)
MIDLAND DR				MIDLAND DR	
(T958)	0491/1813	==	==	0490/1813	(T958)
YODER DR				YODER DR	
(T555)	0491/1637	00	0000	00	(T555)
HASTINGS RD				HASTINGS RD	
(T862)	0491/1481	==	==	0490/1478	(T862)
LAFAYETTE RD				LAFAYETTE RD	
(T904)	0491/1136	==	==	0490/1135	(T904)
WELLINGTON RD				WELLINGTON RD	
(T878)	0491/0789	==	==	0490/0784	(T878)
1 0 00272 0 03 1069+45 115563 FT				115572 FT	1 0 00272 0 03 1069+45
LOVELAND AV				LOVELAND AV	
(T994)				(T994)	
LENGTH(AH 2818 BK 2165)	0491/0000	5	==	5	0490/0000
ROLLAHOME DR				ROLLAHOME DR	
(TWP)	0481/1566	==	==	0480/1566	(TWP)
CAUGHEY RD				CAUGHEY RD	
(T472)	0481/1415	00	0000	00	(T472)
KOZLOWSKI DR				KOZLOWSKI DR	
(T473)	0481/0848	==	==	0480/0840	(T377)
CARTER AV				CARTER AV	
(T852)	0481/0361	==	==	0480/0350	(T852)
1 0 00272 0 03 1047+84 113398 FT				113403 FT	1 0 00272 0 03 1047+84
POWELL AV				POWELL AV	
(TBC)	0481/0000	00	0000	00	(TBC)
LENGTH(AH 2165 BK 3066)	0481/0000	5	==	5	0480/0000
ARCADIA AV				ARCADIA AV	LENGTH(AH 2169 BK 3072)
(T850)	0471/2631	==	==	0470/2626	(T850)
HAMLET AV				HAMLET AV	
(T816)	0471/2497	==	==	0470/2477	(T816)
COLONIAL AV				COLONIAL AV	

DIR: E TOTAL LEN: 45.425 MI. DIST: 01-2 SR: 20
LEFT MUN: MILLCREEK T RIGHT MUN: MILLCREEK T

EXTRACT DATE: 12/28/2024 ROADWAY MANAGEMENT SYSTEM PAGE NUMBER: 92
PRINT DATE: 12/30/2024 SLD COUNTY/SR - ANNUAL PRINT COUNTY: ERIE

DIR: E TOTAL LEN: 45.425 MI. DIST: 01-2 SR: 20
LEFT MUN: MILLCREEK T RIGHT MUN: MILLCREEK T

LENGTH(AH 2160 BK 2398) 0451/0000	00	0000	00	0450/0000	LENGTH(AH 2170 BK 2380)
1 0 00272 0 02 0927+85 104164 FT				104162 FT	1 0 00272 0 02 0928+61
WEGMANS DR					WEGMANS DR
(T959)					(T959)
LENGTH(AH 2398 BK 3030) 0441/0000	00	0000	00	0440/0000	LENGTH(AH 2380 BK 3037)
TAMARACK RD					TAMARACK RD
(T992)					(T992)
HEMLOCK DR					HEMLOCK DR
(T990)					(T990)
SWANVILLE RD					SWANVILLE RD
(T909)					(T909)
1 0 00272 0 02 0907+27 101134 FT				101125 FT	1 0 00272 0 02 0907+27
MILLFAIR RD					MILLFAIR RD
(SR4016 SEG 0010/0000)					(SR4016 SEG 0010/0000)
MILLCREEK					MILLCREEK
FAIRVIEW T					FAIRVIEW T
LENGTH(AH 3030 BK 2818) 0431/0000	00	0000	00	0430/0000	LENGTH(AH 3037 BK 2831)
1 0 00272 0 02 0880+04 098316 FT				098294 FT	1 0 00272 0 02 0875+72
LENGTH(AH 2818 BK 2639) 0421/0000				0420/0000	LENGTH(AH 2831 BK 2631)
SWANVILLE RD					SWANVILLE RD
(T909)					(T909)
0411/0588				0410/0607	LC TO SWANVILLE RD

EXTRACT DATE: 12/28/2024 ROADWAY MANAGEMENT SYSTEM PAGE NUMBER: 91
PRINT DATE: 12/30/2024 SLD COUNTY/SR - ANNUAL PRINT COUNTY: ERIE

DIR: E TOTAL LEN: 45.425 MI. DIST: 01-2 SR: 20
LEFT MUN: FAIRVIEW T RIGHT MUN: FAIRVIEW T

1 0 00272 0 02 0852+54 095677 FT
MANCHESTER RD
(T432)

LENGTH(AH 2639 BK 2913) 0411/0000

1 0 00272 0 02 0824+09 092764 FT

WALNUT CREEK
STRUCTURE LENGTH 60 FT

BMSID 25/0020/0400/0000

LENGTH(AH 2913 BK 2342) 0401/0000

DUTCH RD
(SR4007 SEG 0090/1892)

BEAR CREEK RD
(SR4007 SEG 0090/1892)

0391/1636

1 0 00272 0 02 0801+34 090422 FT

POLLY DR
(T456)

LENGTH(AH 2342 BK 2480) 0391/0000

1 0 00272 0 02 0775+26 087942 FT

LENGTH(AH 2480 BK 2435) 0381/0000

1 0 00272 0 02 0751+03 085507 FT

0410/0268 (CONN)

095663 FT

1 0 00272 0 02 0852+18

MANCHESTER RD

(T432)

0410/0000 LENGTH(AH 2631 BK 2859)

092804 FT

1 0 00272 0 02 0823+45

WALNUT CREEK

STRUCTURE LENGTH 60 FT

BMSID 25/0020/0400/0000

0400/0000

LENGTH(AH 2859 BK 2389)

DUTCH RD

(SR4007 SEG 0090/1892)

BEAR CREEK RD

(SR4007 SEG 0090/1892)

0390/1636

090415 FT

1 0 00272 0 02 0798+13

POLLY DR

(T456)

0390/0000

LENGTH(AH 2389 BK 2376)

088039 FT

0380/0000

1 0 00272 0 02 0774+37

LENGTH(AH 2376 BK 2280)

085759 FT 1 0 00272 0 02 0753+49









EXTRACT DATE: 12/28/2024 ROADWAY MANAGEMENT SYSTEM PAGE NUMBER: 90
PRINT DATE: 12/30/2024 SLD COUNTY/SR - ANNUAL PRINT COUNTY: ERIE

DIR: E TOTAL LEN: 45.425 MI. DIST: 01-2 SR: 20
LEFT MUN: FAIRVIEW T RIGHT MUN: FAIRVIEW T

NC RIDGE RD LENGTH(AH 2435 BK 2360) 0371/0000		NC RIDGE RD 0370/0000 LENGTH(AH 2280 BK 2624)		
DENNIS AV (T965) 0361/1670 ==		0360/1653 DENNIS AV (T965)		
EVERGREEN TR (PRDR) 0361/0660		0360/0649 EVERGREEN TR (PRDR)		
1 0 00272 0 02 0727+45 083147 FT OLD RIDGE RD (T911) LAKEVIEW AV (T955) MFC BEGIN = B LENGTH(AH 2360 BK 2668) 0361/0000		083135 FT 1 0 00272 0 02 0727+65 OLD RIDGE RD (T911) LAKEVIEW AV (T955) MFC BEGIN = B LENGTH(AH 2624 BK 2668)		
		AVONIA RD (SR0098 SEG 0300/0000) 0350/0900 MFC BEGIN = B 080467 FT 1 0 00272 0 02 0709+80 NC MAIN ST WATER ST (SR4004 SEG 0010/0000) MFC BEGIN = C LENGTH(AH 2668 BK 0632)		
MAPLE ST (T603) 0350/0000		0340/0428 BMSSEN 25/0020/0340/0158 1 0 00086 0 01 0683+51 TROUT RUN BMSBG 25/0020/0340/0158 0341/0390 FRANKLIN AV (T404) 0341/0239 1 0 00086 0 01 0679+32 079836 FT LINDA AV (T979) LENGTH(AH 0643 BK 1540) 0341/0000		0340/0428 BMSSEN 25/0020/0340/0158 1 0 00086 0 01 0683+51 TROUT RUN BMSBG 25/0020/0340/0158 FRANKLIN RD (T404) 079835 FT 1 0 00086 0 01 0681+55 LENGTH(AH 0632 BK 1520) LINDA AV (T979) 0330/1520

EXTRACT DATE: 12/28/2024 ROADWAY MANAGEMENT SYSTEM PAGE NUMBER: 89
PRINT DATE: 12/30/2024 SLD COUNTY/SR - ANNUAL PRINT COUNTY: ERIE

DIR: E TOTAL LEN: 45.425 MI. DIST: 01-2 SR: 20
LEFT MUN: FAIRVIEW T RIGHT MUN: FAIRVIEW T

GLENN AV (T978)	0331/0605 ==	==	0330/0567	GLENN AV (T978)
1 0 00086 0 01 0664+23 078296 FT			078315 FT	1 0 00086 0 01 0664+40
LENGTH(AH 1540 BK 2696) 0331/0000 			 0330/0000	LENGTH(AH 1520 BK 2747)
1 0 00086 0 01 0636+78 075600 FT			075568 FT	1 0 00086 0 01 0636+74
DOBLER RD (T408)				DOBLER RD (T408)
LENGTH(AH 2696 BK 2731) 0321/0000 	==	==	 0320/0000	LENGTH(AH 2747 BK 2728)
BLAIR RD (T402)	0311/0662 ==	==	0310/0661	BLAIR RD (T402)
			0310/0193	FAIRVIEW GIRARD T
1 0 00086 0 01 0609+64 072869 FT			072840 FT	1 0 00086 0 01 0609+64
FAIRVIEW			 0310/0000	LENGTH(AH 2728 BK 2620)
GIRARD T				DAGGETT RD (T406)
LENGTH(AH 2731 BK 2630) 0311/0000 	==	==	0300/2181	BIRCHDALE CT (T488)
DAGGETT RD (T406)			0300/2037	
BIRCHDALE CT (T488)	0301/2177			
	0301/2027 ==	==		
1 0 00086 0 01 0584+19 070239 FT			070220 FT	1 0 00086 0 01 0585+99
FAIRPLAIN RD (T480)			 0300/0000	FAIRPLAIN RD (T480)
LENGTH(AH 2630 BK 1211) 0301/0000 	==	==		LENGTH(AH 2620 BK 1211)
1 0 00086 0 01 0560+81 069028 FT			069009 FT	1 0 00086 0 01 0560+64
MFC BEGIN = C				MFC BEGIN = C

EXTRACT DATE: 12/28/2024 ROADWAY MANAGEMENT SYSTEM PAGE NUMBER: 88
PRINT DATE: 12/30/2024 SLD COUNTY/SR - ANNUAL PRINT COUNTY: ERIE

DIR: E TOTAL LEN: 45.425 MI. DIST: 01-2 SR: 20
LEFT MUN: GIRARD T RIGHT MUN: GIRARD T

LENGTH(AH 1211 BK 3569) 0291/0000 0290/0000 LENGTH(AH 1211 BK 3569)

TRINITY DR
(BORO)
LOURDES DR
(BORO)
SUNSET DR
(BORO)

065459 FT

0270/2091

0270/1655

0270/1121

063123 FT

CHURCH ST
(BORO)

0260/1045

PENN AV
(BORO)

0260/0372

1 0 00086 0 01 0494+64 061398 FT

OLIN AV
(BORO)

0260/0000

MECHANIC ST
(BORO)

0250/1018

IMPERIAL PY
(T314)

0280/1007

065440 FT 1 0 00086 0 01 0534+88

NC RIDGE RD

WEST GATE DR

(T315)

GIRARD

GIRARD B

0280/0000 LENGTH(AH 3569 BK 2336)

0270/1121

063104 FT 1 0 00086 0 01 0512+00

SCHOOL ST

(BORO)

0270/0000 LENGTH(AH 2336 BK 1725)

0260/1045

061379 FT

0260/0000 LENGTH(AH 1725 BK 1318)

WALNUT ST

(BORO)

0250/1216

PARK RD

0250/1040

(BORO)

0250/0760 SOUTH PARK RD
(BORO)

DIR: E TOTAL LEN: 45.425 MI. DIST: 01-2 SR: 20
LEFT MUN: GIRARD B RIGHT MUN: GIRARD B

Left Side Data	Center Line	Right Side Data
WALL ST (BORO)	0250/0638	MYRTLE ST (BORO)
060080 FT		0250/0378
RICE AV (SR0018 SEG 0260/0000)	0250/0000	0250/0107
CHESTNUT ST (BORO)	0241/2558	060061 FT
OLD RIDGE RD (BORO)	0241/1564	NC MA IN ST
BMSBN 25/0020/0240/0706	0241/1402	MFC BEGIN = C
GIRARD	0241/1044	LENGTH(AH 1318 BK 2602)
GIRARD T	0241/0770	CHESTNUT ST (BORO)
1 0 00086 0 00 0453+40		OLD RIDGE RD (BORO)
ELK CREEK		BMSBN 25/0020/0240/0706
BMSBG 25/0020/0240/0706		GIRARD
1 0 00086 0 00 0445+84		GIRARD T
057455 FT		1 0 00086 0 00 0453+40
CREEK RD (T390)		ELK CREEK
CREEK RD (T543)		BMSBG 25/0020/0240/0706
LENGTH(AH 2625 BK 2757)		057459 FT
0241/0000		1 0 00086 0 00 0445+84
		052846 FT
OLD RIDGE RD (T481)		0230/0616
0231/0633		054651 FT
1 0 00086 0 00 0420+49		1 0 00086 0 00 0418+00
054698 FT		MEADVILL RD
MEADVILL RD		(SR0018 SEG 0250/0988)
(SR0018 SEG 0250/0988)		LENGTH(AH 2808 BK 1805)
LENGTH(AH 2757 BK 1833)		TO 0018/0250 SH
0231/0000		(CONN)
1 0 00086 0 00 0401+97		0399+52
052865 FT		

EXTRACT DATE: 12/28/2024 ROADWAY MANAGEMENT SYSTEM PAGE NUMBER: 86
PRINT DATE: 12/30/2024 SLD COUNTY/SR - ANNUAL PRINT COUNTY: ERIE

DIR: E TOTAL LEN: 45.425 MI. DIST: 01-2 SR: 20
LEFT MUN: GIRARD T RIGHT MUN: GIRARD T

LENGTH(AH 1833 BK 2585) 0221/0000 5 WILLIAMS RD 5 0220/0000 LENGTH(AH 1805 BK 2539)
(T364) 0211/1997 == == 0210/1948 WILLIAMS RD
(T364)

PIEPER RD 0211/1361 == == 0210/1318 PIEPER RD
(T365) (T365)

BMSSEN 25/0020/0210/0000 0211/0028 0210/0028 BMSSEN 25/0020/0210/0000
1 0 00086 0 00 0374+36 050280 FT 050307 FT 1 0 00086 0 00 0374+36
SMALL STREAM SMALL STREAM
BMSBG 25/0020/0210/0000 0211/0000 5 0210/0000 5 BMSBG 25/0020/0210/0000
LENGTH(AH 2585 BK 2438) (T544) 0201/2121 == == 0200/2088 LENGTH(AH 2539 BK 2459)
ELK PARK RD ELK PARK RD

1 0 00086 0 00 0350+19 047842 FT 047848 FT 1 0 00086 0 00 0349+96
LENGTH(AH 2438 BK 2588) 0201/0000 5 0200/0000 5 LENGTH(AH 2459 BK 2515)

TELLER RD 0191/0872 == == 0190/0794 TELLER RD
(T362) (T362)
1 0 00086 0 00 0324+54 045254 FT 045333 FT 1 0 00086 0 00 0324+81
LENGTH(AH 2588 BK 2318) 0191/0000 5 0190/0000 5 LENGTH(AH 2515 BK 2412)

BMSSEN 25/0020/0180/0000 0181/0144 0180/0144 BMSSEN 25/0020/0180/0000
1 0 00086 0 00 0300+77 042936 FT 042921 FT 1 0 00086 0 00 0300+77
BESSEMER AND LAKE ER RR BESSEMER AND LAKE ER RR
BMSBG 25/0020/0180/0000 0181/0000 5 0180/0000 5 BMSBG 25/0020/0180/0000
LENGTH(AH 2318 BK 2689) (T544) LENGTH(AH 2412 BK 2686)

TR.CROOKED STRUCTURE LENGTH 20 FT TR.CROOKED STRUCTURE LENGTH 20 FT


EXTRACT DATE: 12/28/2024 ROADWAY MANAGEMENT SYSTEM PAGE NUMBER: 85
PRINT DATE: 12/30/2024 SLD COUNTY/SR - ANNUAL PRINT COUNTY: ERIE

DIR: E TOTAL LEN: 45.425 MI. DIST: 01-2 SR: 20
LEFT MUN: GIRARD T RIGHT MUN: GIRARD T


BMSID 25/0020/0170/1016 0171/1056	> <	0170/1004 BMSID 25/0020/0170/1016
1 0 00086 0 00 0274+16 040247 FT LENGTH(AH 2689 BK 2547) 0171/0000	5	040235 FT 1 0 00086 0 00 0274+09 5 0170/0000 LENGTH(AH 2686 BK 2407)
CROSS STATION RD (T505) TOWNLINE RD (T350) GIRARD SPRINGFIELD T	0161/1554 == 0161/1182 ---	CROSS STATION RD (T505) TOWNLINE RD (T350) GIRARD SPRINGFIELD T
CROOKED CK. STRUCTURE LENGTH 42 FT BMSID 25/0020/0160/0689 0161/0697	> <	CROOKED CK. STRUCTURE LENGTH 42 FT BMSID 25/0020/0160/0689
1 0 00086 0 00 0251+16 037700 FT LENGTH(AH 2547 BK 2300) 0161/0000	5	037828 FT 1 0 00086 0 00 0250+06 5 0160/0000 LENGTH(AH 2407 BK 2518)
TUBBS RD (T505)	0151/0607 ==	TUBBS RD (T505)
1 0 00086 0 00 0223+09 035400 FT LENGTH(AH 2300 BK 2516) 0151/0000	5	035310 FT 1 0 00086 0 00 0224+88 5 0150/0000 LENGTH(AH 2518 BK 2446)
ACADEMY ST (T501)	0141/0759 ==	ACADEMY ST (T501)
1 0 00086 0 00 0203+00 032884 FT CHURCH ST (SR0215 SEG 0150/0000) LENGTH(AH 2516 BK 3092) 0141/0000	5	032864 FT 1 0 00086 0 00 0200+42 5 0140/0000 CHURCH ST (SR0215 SEG 0150/0000) LENGTH(AH 2446 BK 3084)

EXTRACT DATE: 12/28/2024 ROADWAY MANAGEMENT SYSTEM PAGE NUMBER: 84
PRINT DATE: 12/30/2024 SLD COUNTY/SR - ANNUAL PRINT COUNTY: ERIE

DIR: E TOTAL LEN: 45.425 MI. DIST: 01-2 SR: 20
LEFT MUN: SPRINGFIELD T RIGHT MUN: SPRINGFIELD T

1 0 00086 0 00 0169+59 029792 FT
LENGTH(AH 3092 BK 2593) 0131/0000 

029780 FT 1 0 00086 0 00 0169+78
 0130/0000 LENGTH(AH 3084 BK 2603)

1 0 00086 0 00 0144+15 027199 FT
LENGTH(AH 2593 BK 2467) 0121/0000 


027177 FT 1 0 00086 0 00 0144+70
 0120/0000 LENGTH(AH 2603 BK 2484)

MAIN ST
(T337) 0111/1854


0110/1855 MAIN ST
(T337)

SCOTT RD
(T336) 0111/1075 ==

0110/1062 SCOTT RD
(T336)

1 0 00086 0 00 0118+57 024732 FT
LENGTH(AH 2467 BK 2481) 0111/0000 


024693 FT 1 0 00086 0 00 0119+86
 0110/0000 LENGTH(AH 2484 BK 2479)


1 0 00086 0 00 0095+16 022251 FT
LENGTH(AH 2481 BK 1967) 0101/0000 

022214 FT 1 0 00086 0 00 0095+16
 0100/0000 LENGTH(AH 2479 BK 1974)

NASH RD
(T334) 0091/1319 ==

0090/1294 NASH RD
(T334)

1 0 00086 0 00 0074+47 020284 FT
MFC BEGIN = C
LENGTH(AH 1967 BK 2831) 0091/0000 

020240 FT 1 0 00086 0 00 0074+47
 0090/0000 MFC BEGIN = C
LENGTH(AH 1974 BK 2831)

NYE RD (TBK)
(T323) 0080/1984 ==

0080/0923 RACCOON CK.
STRUCTURE LENGTH 20 FT
BMSID 25/0020/0080/0971
0080/0888 COON CREEK RD
(T326)

EXTRACT DATE: 12/28/2024 ROADWAY MANAGEMENT SYSTEM PAGE NUMBER: 83
PRINT DATE: 12/30/2024 SLD COUNTY/SR - ANNUAL PRINT COUNTY: ERIE

DIR: E TOTAL LEN: 45.425 MI. DIST: 01-2 SR: 20
LEFT MUN: SPRINGFIELD T RIGHT MUN: SPRINGFIELD T

STEENBURG RD
(T330)

017453 FT

0070/2188

==

015228 FT

==

1 0 00086 0 00 0000+00 013143 FT
CRAYTON RD (TBK)
(T322) 0060/0000

==

==

==

011047 FT

==

017409 FT 1 0 00086 0 00 0045+78
S 0080/0000 LENGTH(AH 2831 BK 2225)

0070/0160 FROM 3006/0011 SH
015184 FT (CONN)
1 0 00086 0 00 0023+98
SR 3006 SH
(SR3006 SEG 0011/0000)
(SR3006 SEG 0010/0000)

S 0070/0000 LENGTH(AH 2225 BK 2085)
0060/1889 RAMP WYE B RD
(SR9101 SEG 0020/0000)

013099 FT
S 0060/0000 LENGTH(AH 2085 BK 2096)
0050/1887 CHESTNUT ST
(T406)
0050/1669 LC TO CHESNUT ST
(CONN)

0050/0304 BMS EN 25/0020/0050/0292
0 0 00000 0 00 0000+00
TURKEY CREEK
0050/0292 BMSBG 25/0020/0050/0292
011003 FT 1 0 00085 0 03 0603+29
HUNTLEY RD
(T320)
S 0050/0000 LENGTH(AH 2096 BK 2684)

EXTRACT DATE: 12/28/2024 ROADWAY MANAGEMENT SYSTEM PAGE NUMBER: 82
PRINT DATE: 12/30/2024 SLD COUNTY/SR - ANNUAL PRINT COUNTY: ERIE

DIR: E TOTAL LEN: 45.425 MI. DIST: 01-2 SR: 20
LEFT MUN: SPRINGFIELD T RIGHT MUN: SPRINGFIELD T

008363 FT

008319 FT 1 0 00085 0 03 0630+13

NC RIDGE RD

MFC BEGIN = C

0040/0000 LENGTH(AH 2684 BK 2924)

WEST LAKE RD

0030/2423 (SR0005 SEG 0010/0000)

WEST LAKE RD
(SR0005 SEG 0010/0000) 0031/2435
CONN FROM SR 5
(SR9104 SEG 0010/0181) 0031/2233
RUDD RD
(T310) 0031/2020

0030/2012 RUDD RD
(T310)

1 0 00085 0 03 0659+39 005416 FT
NC RIDGE RD
POND RD
(T308)
LENGTH(AH 2947 BK 2453) 0031/0000

005395 FT 1 0 00085 0 03 0659+39
NC LAKE RD

POND RD
(T308)

0030/0000 LENGTH(AH 2924 BK 2430)

1 0 00085 0 03 0683+66 002963 FT
NC LAKE RD
LENGTH(AH 2453 BK 2963) 0021/0000
CAVC 001 0011/2100
CAROL ANN DR (PRDR) 0011/2003

002965 FT 1 0 00085 0 03 0683+64
0020/0000 LENGTH(AH 2430 BK 2965)

0010/2100 CAVC 001

0010/1977 CAROL ANN DR
(PRDR)

1 0 00085 0 03 0713+29 000000 FT
NC RIDGE RD
OHIO STATE LINE INTER-BK
(STBD)
MFC BEGIN = C
LENGTH(AH 2963 BK 0000) 0011/0000

000000 FT 1 0 00085 0 03 0713+29
NC RIDGE RD

INTER-BK OHIO STATE LINE
(STBD)

0010/0000 LENGTH(AH 2965 BK 0000)

EXTRACT DATE: 12/28/2024 ROADWAY MANAGEMENT SYSTEM PAGE NUMBER: 81
PRINT DATE: 12/30/2024 SLD COUNTY/SR - ANNUAL PRINT COUNTY: ERIE

DIR: B TOTAL LEN: 18.111 MI. DIST: 01-2 SR: 19
LEFT MUN: ERIE CITY C RIGHT MUN: ERIE CITY C

	095624 FT		095626 FT	
			INTER-AHD	PEACH ST
				(CITY)
				TWENTYSIXTH ST
				(SR0020 SEG 0580/0000)
			0410/1685	
GOODRICH ST			0410/1327	HILL RD
(CITY)				(CITY)
	0410/0823			MOOREHEAD ST
				(CITY)
			0410/0393	
TWENTYNINTH ST			0410/0390	
(CITY)	0410/0390		093941 FT	1 0 00258 0 04 1036+36
	093939 FT			ORCHARD ST
				(CITY)
MYRTLE ST			0410/0000	LENGTH(AH 1685 BK 1433)
(CITY)				
THIRTYFIRST ST				
(CITY)	0400/0946			
				NORMAN WY
			0400/0639	(CITY)
			0400/0285	METZ ST
				(CITY)
				CRAIG ST
				(CITY)
1 0 00258 0 04 1021+74	092506 FT		092508 FT	
CHESTNUT ST				MFC BEGIN = B
(CITY)	0400/0000		0400/0000	LENGTH(AH 1433 BK 2620)
				MARSH ST
MARSH ST			0390/2146	(CITY)
(CITY)	0391/2178		0390/1702	THIRTYFOURTH ST
THIRTYFOURTH ST				(CITY)
(CITY)	0391/1707			RICHLEY ST
RICHLEY ST			0390/1647	(CITY)
(CITY)	0391/1676		0390/1069	SHUNPIKE RD
SHUNPIKE RD				(CITY)
(CITY)	0391/1105			CHERRY ST
CHERRY ST				(CITY)
(CITY)				CHERRY ST
			0390/0695	(CITY)
CHERRY ST				MAPLE ST
(CITY)	0391/0706			
MAPLE ST				

EXTRACT DATE: 12/28/2024 ROADWAY MANAGEMENT SYSTEM PAGE NUMBER: 80
PRINT DATE: 12/30/2024 SLD COUNTY/SR - ANNUAL PRINT COUNTY: ERIE

DIR: B TOTAL LEN: 18.111 MI. DIST: 01-2 SR: 19
LEFT MUN: ERIE CITY C RIGHT MUN: ERIE CITY C

(CITY)	0391/0404		0390/0370	(CITY)
1 0 00258 0 04 0995+46 089834 FT			089888 FT	1 0 00258 0 04 0995+46
THIRTYEIGHTH ST				THIRTYEIGHTH ST
(SR4016 SEG 0181/0000)				(SR4016 SEG 0180/0000)
(SR4016 SEG 0180/0000)				(SR4016 SEG 0181/0000)
THIRTYEIGHTH ST				THIRTYEIGHTH ST
(SR4016 SEG 0181/0000)				(SR4016 SEG 0181/0000)
(SR4016 SEG 0180/0000)				(SR4016 SEG 0180/0000)
LENGTH(AH 2672 BK 2054) 0391/0000			0390/0000	LENGTH(AH 2620 BK 2087)
WALKER BL				WALKER BL
(CITY) 0381/1943			0380/1926	(CITY)
LIBERTY ST				LIBERTY ST
(CITY)				(CITY)
THIRTYNINTH ST				THIRTYNINTH ST
(CITY)				(CITY)
LIBERTY ST	0381/1181		0380/1154	LIBERTY ST
(CITY)				(CITY)
AVERLON AV	0381/0868		0380/0865	AVERLON AV
(CITY)				(CITY)
MERLINE AV	0381/0415		0380/0411	MERLINE AV
(CITY)				(CITY)
MEADE AV				MEADE AV
(CITY)				(CITY)
HARDING DR				HARDING DR
(CITY)	0381/0217		0380/0217	(CITY)
1 0 00258 0 04 0976+91 087780 FT			087801 FT	1 0 00258 0 04 0974+86
HILLCREST AV				HILLCREST AV
(CITY)				(CITY)
LENGTH(AH 2054 BK 1924) 0381/0000			0380/0000	LENGTH(AH 2087 BK 1891)
WESTGATE DR				WESTGATE DR
(CITY) 0371/1459			0370/1430	(CITY)
SHERIDAN AV	0371/0878		0370/0839	SHERIDAN AV
(CITY)				(CITY)
MILLER AV				MILLER AV
(CITY)				(CITY)
1 0 00258 0 04 0955+68 085856 FT			0370/0413	1 0 00258 0 04 0956+71
GRANDVIEW BL			085910 FT	GRANDVIEW BL
(T657)				(T657)
GRANDVIEW BL				GRANDVIEW BL
(SR4014 SEG 0040/2508)				(SR4014 SEG 0040/2508)
ERIE CITY				ERIE CITY
MILLCREEK T				MILLCREEK T
LENGTH(AH 1924 BK 1958) 0371/0000			0370/0000	LENGTH(AH 1891 BK 1948)
FROM 4014/0040 SH				
(CONN) 0361/1842				
ROSLINDALE AV				ROSLINDALE AV
(T838) 0361/1541			0360/1515	(T795)
NICHOLSON ST				

EXTRACT DATE: 12/28/2024 ROADWAY MANAGEMENT SYSTEM PAGE NUMBER: 79
PRINT DATE: 12/30/2024 SLD COUNTY/SR - ANNUAL PRINT COUNTY: ERIE

DIR: B TOTAL LEN: 18.111 MI. DIST: 01-2 SR: 19
LEFT MUN: MILLCREEK T RIGHT MUN: MILLCREEK T

(T793)	0361/1368	==			0360/1352	NICHOLSON ST
HILLTOP RD			==		(T793)	HILLTOP RD
(T807)	0361/1056		==	==	0360/1033	(T807)
HIGH ST						HIGH ST
(T945)	0361/0845	==	==		0360/0839	(T945)
HILLSDALE AV						HILLSDALE AV
(T757)	0361/0452		==	==	0360/0443	(T757)
1 0 00258 0 04 0936+27 083898 FT					083962 FT	1 0 00258 0 04 0936+27
GORE RD						GORE RD
(T687)						(T687)
GORE RD						GORE RD
(T687)						(T687)
LENGTH(AH 1958 BK 2249)	0361/0000	==			0360/0000	LENGTH(AH 1948 BK 2245)
WASHINGTON AV						WASHINGTON AV
(T536)						(T536)
WASHINGTON AV						WASHINGTON AV
(T536)	0351/1807	==			0350/1769	(T536)
LEHIGH ST						LEHIGH ST
(T876)	0351/1539	==			0350/1493	(T876)
BRYANT ST						BRYANT ST
(T874)						(T780)
	0351/0892	==			0350/0852	
DUDLEY ST						DUDLEY ST
(T898)	0351/0235	==			0350/0187	(T898)
1 0 00258 0 04 0914+10 081649 FT					081717 FT	1 0 00258 0 04 0913+08
FIFTYFOURTH ST						FIFTYFOURTH ST
(T676)						(T459)
ZIMMERLY RD						ZIMMERLY RD
(T707)						(T707)
LENGTH(AH 2249 BK 2929)	0351/0000	==			0350/0000	LENGTH(AH 2245 BK 2969)
FIFTYFIFTH ST						FIFTYFIFTH ST
(T769)	0341/2291	==			0340/2299	(T455)
BEAVER CREEK						BEAVER CREEK
STRUCTURE LENGTH 17 FT						STRUCTURE LENGTH 17 FT
BMSID 25/0019/0340/2154	0341/2128				0340/2153	BMSID 25/0019/0340/2154
FIFTYSIXTH ST						FIFTYSIXTH ST
(T727)	0341/1740	==			0340/1747	(T727)
MILLCREEK MALL RD						MILLCREEK MALL RD
(PRDR)						(PRDR)
	0341/1249	==			0340/1255	
LC FROM MILLCREEK MALL						
(CONN)	0341/1214	==				

EXTRACT DATE: 12/28/2024 ROADWAY MANAGEMENT SYSTEM PAGE NUMBER: 78
PRINT DATE: 12/30/2024 SLD COUNTY/SR - ANNUAL PRINT COUNTY: ERIE

DIR: B TOTAL LEN: 18.111 MI. DIST: 01-2 SR: 19
LEFT MUN: MILLCREEK T RIGHT MUN: MILLCREEK T

BIEBEL AV (T661)	0341/0965	==	==	0340/0973	BIEBEL AV (T661)
DAVIS AV (T831)	0341/0215	==	==	0340/0209	DAVIS AV (T831)
1 0 00258 0 04 0882+96 078720 FT				078748 FT	1 0 00258 0 04 0884+53
KUNTZ RD (SR4026 SEG 0010/0000)					KUNTZ RD (SR4026 SEG 0010/0000)
LENGTH(AH 2929 BK 0994)	0341/0000	==	==	0340/0000	LENGTH(AH 2969 BK 0994)
BMSID 25/0019/0330/0818	0331/0925	==	==	0330/0905	BMSID 25/0019/0330/0818
1 0 00258 0 04 0883+05					1 0 00258 0 04 0883+05
WALNUT CREEK					WALNUT CREEK
BMSBG 25/0019/0330/0818	0331/0850			0330/0830	BMSBG 25/0019/0330/0818
LC TO MILLCREEK MALL RD (CONN)	0331/0644				
MILLCREEK MALL RD (PRDR)	0331/0516			0330/0496	MILLCREEK MALL RD (PRDR)
WYE RD (SR9107 SEG 0010/0000)	0331/0165			077754 FT	1 0 00258 0 03 0876+55
1 0 00258 0 03 0876+55 077726 FT					INTERCHANGE RD
INTERCHANGE RD (SR0699 SEG 0381/1580)					(SR0699 SEG 0381/1580)
(SR0699 SEG 0380/1579)					(SR0699 SEG 0380/1579)
LENGTH(AH 0994 BK 2540)	0331/0000	==	==	0330/0000	LENGTH(AH 0994 BK 2462)
FROM 0699/0380 SH	0321/2456				
(CONN)	0321/2135				
MARMON RD (T995)					
AVON DR (T993)	0321/1144			0320/1090	AVON DR (T993)
				0320/0408	MILLCREEK SUMMIT T
MILLCREEK SUMMIT T	0321/0453			0320/0175	HERSHEY RD (SR4010 SEG 0070/1701)
HERSHEY RD (SR4010 SEG 0070/1701)	0321/0164			075292 FT	1 0 00351 0 01 0473+67 075186 FT
1 0 00351 0 01 0473+67 075186 FT					WALNUT CREEK
WALNUT CREEK					STRUCTURE LENGTH 8 FT
STRUCTURE LENGTH 8 FT					BMSID 25/0019/0320/0000
BMSID 25/0019/0320/0000	0321/0000			0320/0000	LENGTH(AH 2462 BK 3799)
LENGTH(AH 2540 BK 3760)					

EXTRACT DATE: 12/28/2024 ROADWAY MANAGEMENT SYSTEM PAGE NUMBER: 77
PRINT DATE: 12/30/2024 SLD COUNTY/SR - ANNUAL PRINT COUNTY: ERIE

DIR: B TOTAL LEN: 18.111 MI. DIST: 01-2 SR: 19
LEFT MUN: SUMMIT T RIGHT MUN: SUMMIT T

ROTUNDA DR (T531)	0311/3145	0310/3260	LC FROM ROTUNDA DR (CONN) ROTUNDA DR (T531)
LC TO KEYSTONE DR (CONN)	0311/2515	0310/3135	LC TO ROTUNDA DR (CONN)
KEYSTONE DR (T504)	0311/2384	0310/2477	LC FROM KEYSTONE DR (CONN)
LC FROM KEYSTONE DR (CONN)	0311/2302	0310/2380	KEYSTONE DR (T504)
LC TO SUMMIT TWN CTR RD (CONN)	0311/1569	0310/2356	KEYSTONE DR (T504)
SUMMIT TWN CTR RD (PRDR)	0311/1430	0310/2203	LC TO KEYSTONE DR (CONN)
DOUGLAS PY (T505)	0311/1318	0310/1561	LC FROM DOUGLAS PY (CONN)
LC FROM SUMMIT TWN CTR (CONN)	0311/0303	0310/1432	SUMMIT TWN CTR RD (PRDR)
DOWNS DR (T506)	0311/0000	0310/1346	DOUGLAS PY (T505)
1 0 00351 0 01 0435+59 071426 FT	0301/1670	0310/0275	LC TO DOUGLAS PY (CONN)
LENGTH(AH 3760 BK 2026) TO 8014/0250 SH		071493 FT	DOWNS DR (T506)
RAMP A RD (SR8014 SEG 0250/0000)		0310/0000	1 0 00351 0 01 0435+59
RAMP B RD			LENGTH(AH 3799 BK 2017)

EXTRACT DATE: 12/28/2024 ROADWAY MANAGEMENT SYSTEM PAGE NUMBER: 76
PRINT DATE: 12/30/2024 SLD COUNTY/SR - ANNUAL PRINT COUNTY: ERIE

DIR: B TOTAL LEN: 18.111 MI. DIST: 01-2 SR: 19
LEFT MUN: SUMMIT T RIGHT MUN: SUMMIT T

(SR8014 SEG 0500/1110) 0301/1529
SR 0090 WB
OP ID 25/0090/0241/1986 0301/1383

SR 0090 EB
OP ID 25/0090/0240/2046 0301/1293

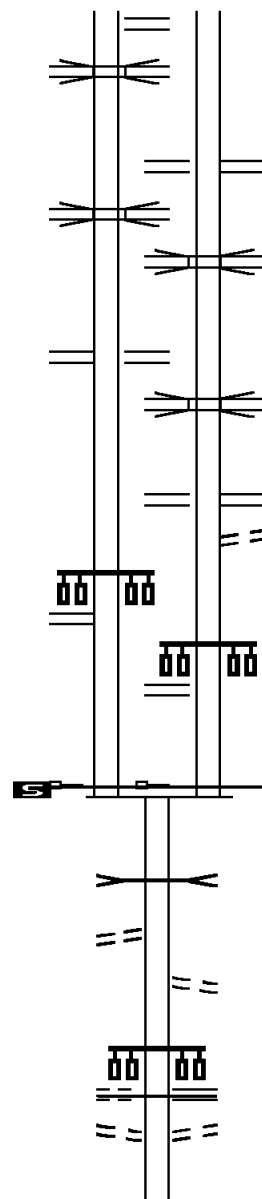
RAMP C RD
(SR8014 SEG 0010/0847)
RAMP D RD
(SR8014 SEG 0750/0000) 0301/1153

OLIVER RD
(SR4008 SEG 0060/2934) 0301/0349

1 0 00351 0 01 0416+16 069400 FT
MFC BEGIN = B
MILEPOST 012.00
LENGTH(AH 2026 BK 1129) 0301/0000

LC TO ROBISON RD
(CONN) 0294/0157

1 0 00351 0 01 0404+34 068271 FT
ROBISON RD
(T406) 0294/0000
LC FROM ROBISON RD
(CONN) 0290/2828



RAMP A RD
(SR8014 SEG 0250/0000)
RAMP B RD
(SR8014 SEG 0500/1110)

SR 0090 WB
OP ID 25/0090/0241/1986

SR 0090 EB
OP ID 25/0090/0240/2046
RAMP C RD
(SR8014 SEG 0010/0847)
RAMP D RD
(SR8014 SEG 0750/0000)
TO 8014/0750 SH
(CONN)

OLIVER RD
(SR4008 SEG 0060/2934)

1 0 00351 0 01 0416+16
MFC BEGIN = B
LENGTH(AH 2017 BK 1129)

WALNUT CK BR
STRUCTURE LENGTH 8 FT
BMSID 25/0019/0294/0456

FROM 4024/0010 SH
(CONN)
ROBISON RD
(SR4024 SEG 0010/0000)

MFC BEGIN = B
LENGTH(AH 1129 BK 2962)
TO 4024/0010 SH
(CONN)

EXTRACT DATE: 12/28/2024 ROADWAY MANAGEMENT SYSTEM PAGE NUMBER: 75
PRINT DATE: 12/30/2024 SLD COUNTY/SR - ANNUAL PRINT COUNTY: ERIE

DIR: B TOTAL LEN: 18.111 MI. DIST: 01-2 SR: 19
LEFT MUN: SUMMIT T RIGHT MUN: SUMMIT T

ANDRUS RD
(T304)

0290/1886 ==

AUTO RD
(T404)

0290/0435 ==
065309 FT

1 0 00351 0 01 0349+11 062729 FT
DORN RD
(T615)

0280/0000 ==

NEW RD
(T613)

057807 FT
0250/1861 ==

055356 FT

0290/1036 == SESAME ST
(PRDR)

065385 FT 1 0 00351 0 01 0374+91
0290/0000 LENGTH(AH 2962 BK 2580)

062805 FT

0280/0000 LENGTH(AH 2580 BK 2442)

0270/1487 TOWNHALL RD
(SR4022 SEG 0010/0000)

0270/0586 PENNDOT COUNTY OFFICE 1
(GOVT)
(APRA) PENNDOT ERIE COU
PENNDOT COUNTY OFFICE 1
(GOVT)

060287 FT POE
0270/0271
060363 FT
0270/0000 LENGTH(AH 2442 BK 2480)

057883 FT 1 0 00351 0 01 0299+90
0260/0000 LENGTH(AH 2480 BK 2451)

055432 FT 1 0 00351 0 01 0275+54

EXTRACT DATE: 12/28/2024 ROADWAY MANAGEMENT SYSTEM PAGE NUMBER: 74
PRINT DATE: 12/30/2024 SLD COUNTY/SR - ANNUAL PRINT COUNTY: ERIE

DIR: B TOTAL LEN: 18.111 MI. DIST: 01-2 SR: 19
LEFT MUN: SUMMIT T RIGHT MUN: SUMMIT T

	LEE RD (T619)	
==	5 0250/0000	LENGTH(AH 2451 BK 2574)
052782 FT	052858 FT	1 0 00351 0 01 0249+90
	5 0240/0000	LENGTH(AH 2574 BK 2602)
050180 FT	050256 FT	1 0 00351 0 01 0223+84
	ELK CREEK RD (T581) SUMMIT WATERFORD T	
==	5 0230/0000	LENGTH(AH 2602 BK 3211)
1 0 00351 0 01 0191+45 046969 FT SHARP RD (SR3025 SEG 0250/2601) 0220/0000	047045 FT	
	5 0220/0000	LENGTH(AH 3211 BK 1896)
045073 FT	045149 FT	1 0 00351 0 01 0173+29
	5 0210/0000	LENGTH(AH 1896 BK 2274)
	0200/0933	MOORE RD (T553)

EXTRACT DATE: 12/28/2024 ROADWAY MANAGEMENT SYSTEM PAGE NUMBER: 73
PRINT DATE: 12/30/2024 SLD COUNTY/SR - ANNUAL PRINT COUNTY: ERIE

DIR: B TOTAL LEN: 18.111 MI. DIST: 01-2 SR: 19
LEFT MUN: WATERFORD T RIGHT MUN: WATERFORD T

042799 FT

042875 FT 1 0 00351 0 00 0149+76
S 0200/0000 LENGTH(AH 2274 BK 2173)

1 0 00351 0 00 0127+50 040626 FT
LANE RD
(T519) 0190/0000

==

040702 FT
S 0190/0000 LENGTH(AH 2173 BK 2649)

1 0 00351 0 00 0101+14 037977 FT
TRASK RD
(T564) 0180/0000

==

038053 FT
S 0180/0000 LENGTH(AH 2649 BK 1331)

036646 FT

==

036722 FT 1 0 00351 0 00 0088+25
TALCOTT RD
(T525)
S 0170/0000 LENGTH(AH 1331 BK 1062)

035584 FT

035660 FT 1 0 00351 0 00 0077+63
S 0160/0000 LENGTH(AH 1062 BK 2684)

032900 FT

032976 FT 1 0 00351 0 00 0048+17
S 0150/0000 LENGTH(AH 2684 BK 2547)

==

0140/1222 RAINBOW VALLEY MPH RD
(PRDR)

EXTRACT DATE: 12/28/2024 ROADWAY MANAGEMENT SYSTEM PAGE NUMBER: 72
PRINT DATE: 12/30/2024 SLD COUNTY/SR - ANNUAL PRINT COUNTY: ERIE

DIR: B TOTAL LEN: 18.111 MI. DIST: 01-2 SR: 19
LEFT MUN: WATERFORD T RIGHT MUN: WATERFORD T

030353 FT

030429 FT 1 0 00351 0 00 0022+70
S 0140/0000 LENGTH(AH 2547 BK 2572)

027781 FT

0130/0559 WATERFORD B
FROM 0197/0171 SH
0130/0115 (CONN)
PARADE ST
0130/0039 (SR0197 SEG 0171/0000)
027857 FT 1 0 00351 0 00 0000+00
PARADE ST
(SR0197 SEG 0170/0000)
NC PEACH ST
S 0130/0000 LENGTH(AH 2572 BK 2451)

BAGDAD RD
(BORO)
WALNUT ST
(BORO)

0120/1367

1 0 00084 0 02 0386+71 025330 FT
TURNPIKE ST
(BORO) 0120/0000

0120/0303 HIGH ST
(BORO)
NC WA TERFORD PK
025406 FT SEVENTH ST
(BORO)
S 0120/0000 LENGTH(AH 2451 BK 2113)

023217 FT

0110/1391 SIXTH ST
(BORO)
FIFTH ST
0110/0995 (BORO)
FOURTH ST
0110/0606 (BORO)
NORTH PARK RD
0110/0373 (SR2006 SEG 0010/0551)
023293 FT 1 0 00084 0 02 0365+61
SOUTH PARK RD
(SR3014 SEG 0380/2131)
S 0110/0000 LENGTH(AH 2113 BK 1760)
SECOND ST
0100/1534 (BORO)
SECOND AL
0100/1338 (BORO)

EXTRACT DATE: 12/28/2024 ROADWAY MANAGEMENT SYSTEM PAGE NUMBER: 71
PRINT DATE: 12/30/2024 SLD COUNTY/SR - ANNUAL PRINT COUNTY: ERIE

DIR: B TOTAL LEN: 18.111 MI. DIST: 01-2 SR: 19
LEFT MUN: WATERFORD B RIGHT MUN: WATERFORD B

WATER ST
(BORO)

0100/0761

021457 FT

020382 FT

FOR SR 0019N TO 0019S
(CONN)
WATERFORD - WATERFORD P
(TWP)

0085/0248

WATERFORD - WATERFORD P
(TWP)

FOR SR 0019S TO 0019N

(CONN)
0 0 00000 0 00 0000+00 019970 FT
MFC BEGIN = C
LENGTH(AH 0412 BK 1933) 0085/0000

== ==

== ==

==

==

==

==

==

==

==

==

==

==

==

==

==

==

==

==

==

==

==

==

==

==

==

==

==

==

==

==

==

==

==

==

==

==

==

==

==

==

==

==

==

==

==

==

==

==

==

==

==

==

==

==

==

==

==

==

==

==

==

==

==

==

==

==

==

==

==

==

==

==

==

0100/1145

0100/0946

0100/0702

0100/0624

0100/0075

021533 FT

0100/0000

0090/0193

020458 FT

0090/0000

0084/0318

0084/0222

0084/0170

0084/0125

019970 FT

0084/0000

0080/0819

0080/0721

FIRST ST

(BORO)

FIRST AL

(BORO)

BMS EN 25/0019/0100/0765

1 0 00084 0 02 0346+69

LE BOUF CK.

BMS BG 25/0019/0100/0765

WATERFORD

WATERFORD T

1 0 00084 0 02 0346+69

NC HIGH ST

LENGTH(AH 1760 BK 1075)

(APRA) RAY SHOWMAN EXCA

RAY SHOWMAN EXCAVATING

(PRDR)

1 0 00084 0 02 0332+15

MFC BEGIN = C

LENGTH(AH 1075 BK 0488)

FOR SR 0019N TO 0019S

(CONN)

WATERFORD - WATERFORD P

(TWP)

WATERFORD - WATERFORD P

(TWP)

WATERFORD ST

(SR0197 SEG 0165/0160)

(SR0197 SEG 0164/0148)

WATERFORD ST (OLD SR 97

(SR0197 SEG 0164/0148)

(SR0197 SEG 0165/0160)

WATERFORD - WATERFORD P

(TWP)

WATERFORD - WATERFORD P

(TWP)

FOR SR 0019S TO 0019N

(CONN)

0 0 00000 0 00 0000+00

MFC BEGIN = C

LENGTH(AH 0488 BK 1933)

BMS EN 25/0019/0080/0692

1 0 00084 0 02 0320+96

TROUT RUN

BMS BG 25/0019/0080/0692

DIR: B TOTAL LEN: 18.111 MI. DIST: 01-2 SR: 19
LEFT MUN: WATERFORD T RIGHT MUN: WATERFORD T

		==	0080/0565	WASHINGTON AV (PRDR)
		==	0080/0293	LAFAYETTE AV (TWP)
		==	0080/0039	LINCOLN AV (TWP)
018037 FT			018037 FT	1 0 00084 0 01 0316+44
			5 0080/0000	LENGTH(AH 1933 BK 2617) ROOSEVELT AV
		==	0070/2416	(TWP)
		==	0070/2173	MCKINLEY AV (TWP)
		==	0070/1916	UNKNOWN RD (TWP)
		==	0070/1671	HARDING AV (TWP)
		==	0070/1395	WASHINGTON CR (TWP)
SEROKA RD (T435)	0070/0645	==		
	015420 FT		015420 FT	1 0 00084 0 01 0289+95
			5 0070/0000	LENGTH(AH 2617 BK 2336)
OLD ROUTE 19 RD (T560)	0060/1913	==		
	013084 FT		013084 FT	1 0 00084 0 01 0266+38
				LE BOEUF TR. STRUCTURE LENGTH 8 FT
			5 0060/0000	BMSID 25/0019/0060/0000 LENGTH(AH 2336 BK 2032)
			0050/1902	WATERFORD LE BOEUF T
	011052 FT		011052 FT	1 0 00084 0 01 0244+20
			5 0050/0000	LENGTH(AH 2032 BK 2601) MOORE RD
MOORE RD (T415)	0040/2079	==	0040/2079	(T415)

EXTRACT DATE: 12/28/2024 ROADWAY MANAGEMENT SYSTEM PAGE NUMBER: 69
PRINT DATE: 12/30/2024 SLD COUNTY/SR - ANNUAL PRINT COUNTY: ERIE

DIR: B TOTAL LEN: 18.111 MI. DIST: 01-2 SR: 19
LEFT MUN: LE BOEUF T RIGHT MUN: LE BOEUF T

008451 FT

008451 FT 1 0 00084 0 01 0216+54
S 0040/0000 LENGTH(AH 2601 BK 3201)

005250 FT

0030/0050 BMS EN 25/0019/0030/0000
005250 FT 1 0 00084 0 01 0188+15
FRENCH CK. TR
S 0030/0000 BMSBG 25/0019/0030/0000
LENGTH(AH 3201 BK 2471)

1 0 00084 0 01 0163+52 002779 FT
OLD ROUTE 19 RD
(T560) 0020/0000

002779 FT
S 0020/0000 LENGTH(AH 2471 BK 2779)

CHURCH RD
(T371) 0010/1549

0010/2177 BMS EN 25/0019/0010/2156
1 0 00084 0 01 0157+21
FRENCH CK. TR
0010/2156 BMSBG 25/0019/0010/2156

000000 FT

000000 FT 1 0 00084 0 01 0135+75
NC WA TERFORD PK
GRAND ARMY OF THE REP H
(SR0006 SEG 0060/0000)

SR 3006 SH
(SR3006 SEG 0560/2033) 0010/0000

INTER-BK GRAND ARMY OF THE REP H
(SR0006 SEG 0060/0000)
MFC BEGIN = C
BK-CRAWFORD (20)
S 0010/0000 LENGTH(AH 2779 BK 0000)

EXTRACT DATE: 12/28/2024 ROADWAY MANAGEMENT SYSTEM PAGE NUMBER: 68
PRINT DATE: 12/30/2024 SLD COUNTY/SR - ANNUAL PRINT COUNTY: ERIE

DIR: B TOTAL LEN: 14.680 MI. DIST: 01-2 SR: 18
LEFT MUN: LAKE CITY B RIGHT MUN: LAKE CITY B

WEST LAKE RD 077512 FT
(SR0005 SEG 0200/0797) 0320/2323
FOR SR 0005 AND 0018
(CONN) 0320/2147

DILLIN DR
(BORO) 0320/1150

2 0 25019 0 00 0017+50 075189 FT
BILLINGS DR
(BORO) 0320/0000

PETTIBONE AV
(BORO) 0310/0868

HALL AV
(BORO) 0310/0469

RAILROAD ST
(BORO) 0310/0216

LAKE ST
(BORO) 073395 FT
0310/0000

MAIN ST
(BORO) 0300/2095

SAMPSON AV
(BORO) 0300/0726

2 0 25020 0 00 0027+31 070672 FT
MARTIN AV
(BORO) 0300/0000

LAKE CITY
GIRARD B 0290/1142

077492 FT WEST LAKE RD
0320/2323 (SR0005 SEG 0200/0797)

0320/1070 EAGLE ST
(BORO)

0320/0194 KEYSTONE DR
075169 FT (BORO)

5 0320/0000 LENGTH(AH 2323 BK 1794)

0310/0667 SMITH ST
(BORO)

0310/0313 RAILROAD ST
(BORO)

0310/0112 (AAR 523990M) #TRKS 05
073375 FT 2 0 25019 0 00 0000+00
NC LAKE ST

5 0310/0000 LENGTH(AH 1794 BK 2723)

070652 FT MARTIN AV
(SR4002 SEG 0010/0000)

5 0300/0000 LENGTH(AH 2723 BK 2337)

0290/1025 BMS EN 25/0018/0290/0866

EXTRACT DATE: 12/28/2024 ROADWAY MANAGEMENT SYSTEM PAGE NUMBER: 67
PRINT DATE: 12/30/2024 SLD COUNTY/SR - ANNUAL PRINT COUNTY: ERIE

DIR: B TOTAL LEN: 14.680 MI. DIST: 01-2 SR: 18
LEFT MUN: GIRARD B RIGHT MUN: GIRARD B

SCHOOL ENT RD
(BORO)

0290/0262
068335 FT

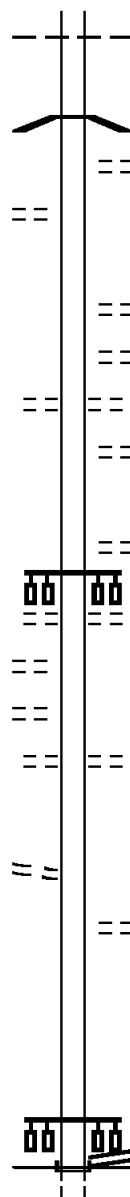
TEMPLETON AV
(BORO)
MELLON AV
(BORO)

0270/1635
0270/1276

2 0 25008 0 00 0008+00 064522 FT
LAKE ST
(BORO) 0270/0000

063701 FT

063701 FT



0290/1005

0290/0866

0290/0336

068315 FT

0290/0000

0280/0786

0280/0501

0280/0248

066959 FT

0280/0000

0270/2199

0270/0955

064502 FT

0270/0000

0260/0605

063681 FT

INTER-BK

0260/0000

063681 FT

LAKE CITY
GIRARD B
2 0 25008 0 00 0054+76
NORFOLK SOUTHERN RAI RR
BMSBG 25/0018/0290/0866
NICKEL PLATE AV
(BORO)

2 0 25008 0 00 0046+00
RANDALL AV
(BORO)
LENGTH(AH 2337 BK 1356)
DEWEY DR
(BORO)
MILES AV
(BORO)
ELK CREEK AV
(BORO)
2 0 25008 0 00 0032+65
GOSS AV
(BORO)
LENGTH(AH 1356 BK 2457)
HATHAWAY ST
(BORO)

WILCOX ST
(BORO)

LENGTH(AH 2457 BK 0821)
VINE ST
(BORO)
2 0 25008 0 00 0000+00
MAIN ST
(SR0020 SEG 0250/0000)
NC RICE AV

MAIN ST
(SR0020 SEG 0250/0000)
MFC BEGIN = D
LTH AH 000821 BK 000100

EXTRACT DATE: 12/28/2024 ROADWAY MANAGEMENT SYSTEM PAGE NUMBER: 66
PRINT DATE: 12/30/2024 SLD COUNTY/SR - ANNUAL PRINT COUNTY: ERIE

DIR: B TOTAL LEN: 14.680 MI. DIST: 01-2 SR: 18
LEFT MUN: GIRARD T RIGHT MUN: GIRARD T

RIDGE RD
(SR0020 SEG 0230/0000) 0250/0988
FROM 0020/0220 SH
(CONN) 0250/0745

062713 FT

LEXINGTON RD
(SR3015 SEG 0100/2495) 0240/0000
FOR SR 0018 AND 3015
(CONN) 0230/2270
PSP BARRACKS RD
(GOVT) 0230/1875

058007 FT

054994 FT

7254/0000 LTH AH 000100 BK 000988
INTER-AHD RIDGE RD
(SR0020 SEG 0230/0000)
0250/0988 GIRARD T

0250/0581 REESE RD
062693 FT (T483)
1 0 00295 0 00 0474+46
S 0250/0000 LENGTH(AH 0988 BK 2293)
RESE DR
0240/2076 (T483)

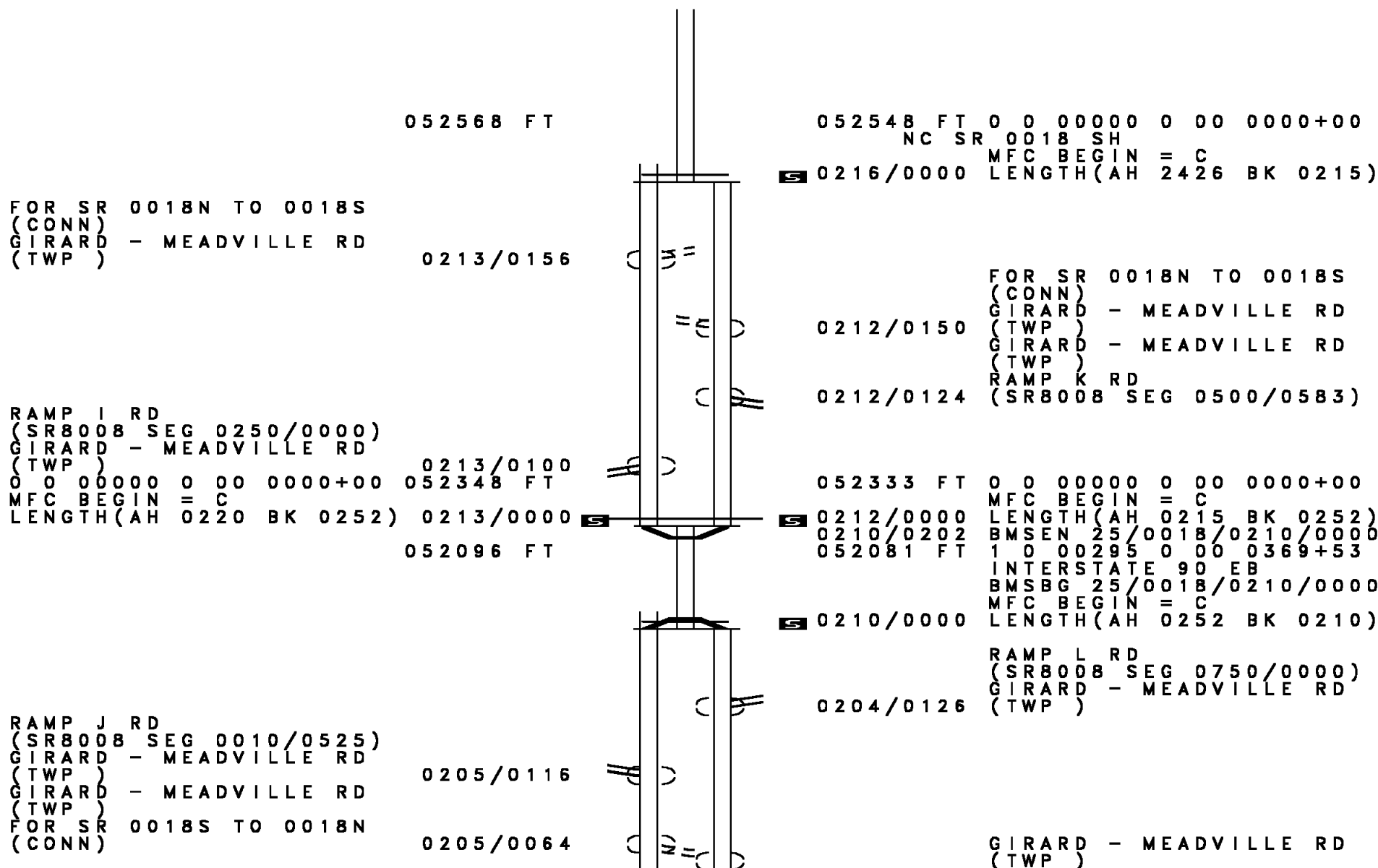
0240/0126 LC FOR ALBION RD
060400 FT (CONN)
1 0 00295 0 00 0451+53
ALBION RD
(T478)
S 0240/0000 LENGTH(AH 2293 BK 2413)

057987 FT 1 0 00295 0 00 0427+53
DRURY RD
(T507)
S 0230/0000 LENGTH(AH 2413 BK 3013)

054974 FT 1 0 00295 0 00 0397+37
CROSS STATION RD
(T505)
S 0220/0000 LENGTH(AH 3013 BK 2426)

EXTRACT DATE: 12/28/2024 ROADWAY MANAGEMENT SYSTEM PAGE NUMBER: 65
PRINT DATE: 12/30/2024 SLD COUNTY/SR - ANNUAL PRINT COUNTY: ERIE

DIR: B TOTAL LEN: 14.680 MI. DIST: 01-2 SR: 18
LEFT MUN: GIRARD T RIGHT MUN: GIRARD T



DIR: B TOTAL LEN: 14.680 MI. DIST: 01-2 SR: 18
LEFT MUN: GIRARD T RIGHT MUN: GIRARD T

EXTRACT DATE: 12/28/2024 ROADWAY MANAGEMENT SYSTEM PAGE NUMBER: 63
PRINT DATE: 12/30/2024 SLD COUNTY/SR - ANNUAL PRINT COUNTY: ERIE

DIR: B TOTAL LEN: 14.680 MI. DIST: 01-2 SR: 18
LEFT MUN: PLATEA B RIGHT MUN: PLATEA B

042488 FT		042488 FT	1 0 00295 0 00 0272+57 FRANKLIN CENTER RD (SR3014 SEG 0010/0000)
		NC MAIN ST PLATEA ELK CREEK T	
		5 0170/0000	LENGTH(AH 2672 BK 1767)
		0160/0619	FILLINGER RD (T427)
1 0 00295 0 00 0255+13 040721 FT BOWMANTOWN RD (T421)		040721 FT	
0160/0000		5 0160/0000	LENGTH(AH 1767 BK 2830)
037891 FT		037891 FT	1 0 00295 0 00 0226+28
		5 0150/0000	LENGTH(AH 2830 BK 3567)
		0140/2230	BMS EN 25/0018/0140/2205 1 0 00295 0 00 0212+89
		0140/2205	CONNEAUT BR. BMSBG 25/0018/0140/2205
		0140/2135	KIDDER RD (T425)
034324 FT		034324 FT	1 0 00295 0 00 0191+10
			RICHARDSON RD (T423)
		5 0140/0000	LENGTH(AH 3567 BK 3640)
		0130/2206	BMS EN 25/0018/0130/2187 1 0 00295 0 00 0176+58
			E. BR. CONNEAUT CREEK

EXTRACT DATE: 12/28/2024 ROADWAY MANAGEMENT SYSTEM PAGE NUMBER: 62
PRINT DATE: 12/30/2024 SLD COUNTY/SR - ANNUAL PRINT COUNTY: ERIE

DIR: B TOTAL LEN: 14.680 MI. DIST: 01-2 SR: 18
LEFT MUN: ELK CREEK T RIGHT MUN: ELK CREEK T

0130/2187 BMSBG 25/0018/0130/2187

030684 FT

030684 FT 1 0 00295 0 00 0154+69

THRASHER RD

(T403)

ELK CREEK

CRANESVILLE B

0130/0000 LENGTH(AH 3640 BK 2649)

CONNEAUT CK.

STRUCTURE LENGTH 10 FT

0120/0938

BMSID 25/0018/0120/0938

CRANE ST

(SR3008 SEG 0030/0000)

0120/0582

028035 FT

0120/0000 LENGTH(AH 2649 BK 2331)

KENNEDYS TRLR CT

0110/1832

(PRDR)

1 0 00295 0 00 0128+25 028035 FT
BOWMAN AV
(BORO)

0120/0000

025704 FT

025704 FT 1 0 00295 0 00 0104+96

NC MEADVILLE ST

CRANESVILLE

ELK CREEK T

0110/0000 LENGTH(AH 2331 BK 3432)

SHERMAN ST

0100/2878

(T363)

0100/1681

CHURCH ST

(T365)

0100/1075

PARK ST

(T373)

HIGH ST

0100/0917

(T370)

PONT RD

EXTRACT DATE: 12/28/2024 ROADWAY MANAGEMENT SYSTEM PAGE NUMBER: 61
PRINT DATE: 12/30/2024 SLD COUNTY/SR - ANNUAL PRINT COUNTY: ERIE

DIR: B TOTAL LEN: 14.680 MI. DIST: 01-2 SR: 18
LEFT MUN: ELK CREEK T RIGHT MUN: ELK CREEK T

			0100/0728 (SR3017 SEG 0090/0593)
			0100/0232 BMSBG 25/0018/0100/0192
			1 0 00295 0 00 0072+66
			TEMPLE CK BR
022272 FT			0100/0192 BMSBG 25/0018/0100/0192
			022272 FT 1 0 00295 0 00 0069+13
			CROSSINGVILLE RD
			(SR3006 SEG 0170/0000)
			MFC BEGIN = C
			0100/0000 LENGTH(AH 3432 BK 3589)
			0090/3305 BMSBG 25/0018/0090/3287
			1 0 00295 0 00 0067+63
			TEMPLE CREEK
			0090/3287 BMSBG 25/0018/0090/3287
GRANDVIEW AV (T988)	0090/1261	==	
		==	0090/1094 ELK CREEK
		==	0090/1087 CONNEAUT T
RESERVOIR RD (SR3008 SEG 0010/0000)	0090/0574	==	RESERVOIR RD
		==	(T343)
		==	SCHOOL ENT RD
		==	0090/0574 (BORO)
		==	PENNDOT STOCKPILE YD #2
		==	0090/0198 (GOVT)
		==	CONNEAUT
		==	0090/0096 ALBION B
018683 FT		==	018683 FT 1 0 00295 0 00 0034+66
		==	NC SR 0018 SH
		==	0090/0000 LENGTH(AH 3589 BK 1589)
THORNTON AV (BORO)	0080/0896	==	
		==	0080/0609 THIRD AV
		==	(BORO)
		==	0080/0332 SECOND AV
ORCHARD ST (BORO)	0080/0106	==	(BORO)
017094 FT		==	017094 FT 1 0 00295 0 00 0018+83
		==	FIRST AV
		==	(BORO)
		==	0080/0000 LENGTH(AH 1589 BK 1884)
ELK ST (BORO)	0070/1529	==	
		==	WELLS AV

EXTRACT DATE: 12/28/2024 ROADWAY MANAGEMENT SYSTEM PAGE NUMBER: 60
PRINT DATE: 12/30/2024 SLD COUNTY/SR - ANNUAL PRINT COUNTY: ERIE

DIR: B TOTAL LEN: 14.680 MI. DIST: 01-2 SR: 18
LEFT MUN: ALBION B RIGHT MUN: ALBION B

CANAL ST
(BORO)

0070/0631

SMOCK AV
(BORO)

0070/0344

1 0 00295 0 00 0000+00 015210 FT

MAIN ST
(SR3013 SEG 0010/0000)

STATE ST
(SR3006 SEG 0160/2251) 0070/0000

JACKSON AV
(BORO)

0060/2172

012399 FT

009670 FT

== 0070/1382 (BORO)
== 0070/1014 (BORO)
++++ 0070/0840 (AAR 051906W)#TRKS 01
==
== 0070/0592 ROBB & POWELL AV
== 0070/0384 (BORO) UNKNOWN AL
==
== 0070/0222 UNKNOWN AL
015210 FT (BORO)
NC STATE ST
== 0070/0000 MFC BEGIN = B
5 LENGTH(AH 1884 BK 2811)
0060/2534 ROBB & POWELL AV
(BORO)
EAST BR. CONNEAUT
STRUCTURE LENGTH 16 FT
0060/2476 BMSID 25/0018/0060/2476
==
++++ 0060/1907 (AAR 051905P)#TRKS 01
== 0060/1767 PARK AV
(BORO)
==
0060/0031 MEADOW DR
012399 FT (BORO)
1 0 00085 0 00 0123+81
NC MA IN STREET
ALBION
CONNEAUT T
5 0060/0000 LENGTH(AH 2811 BK 2729)
==
POE (APRA) ALBION STATE PRI
ALBION STATE PRISON RD
0050/0676 (GOVT)
009670 FT 1 0 00085 0 00 0096+34

EXTRACT DATE: 12/28/2024 ROADWAY MANAGEMENT SYSTEM PAGE NUMBER: 59
PRINT DATE: 12/30/2024 SLD COUNTY/SR - ANNUAL PRINT COUNTY: ERIE

DIR: B TOTAL LEN: 14.680 MI. DIST: 01-2 SR: 18
LEFT MUN: CONNEAUT T RIGHT MUN: CONNEAUT T

1 0 00085 0 00 0067+75 006829 FT
CARTER RD (TBK)
(T342) 0040/0000

CROUCH RD
(T305) 0030/0183
004183 FT

PENNSIDE RD (TBK)
(T309) 0010/0478
000000 FT

0050/0000 LENGTH(AH 2729 BK 2841)

006829 FT

0040/0000 LENGTH(AH 2841 BK 2646)
0030/2207 BMSSEN 25/0018/0030/2200
1 0 00085 0 00 0041+41
NO UNDERPASS INFORMATION
0030/2200 BMSBG 25/0018/0030/2200

0030/0016 BMSSEN 25/0018/0030/0000
004183 FT 1 0 00085 0 00 0041+41
CONNEAUT BR.
BMSBG 25/0018/0030/0000
0030/0000 LENGTH(AH 2646 BK 2134)
WHITTAKER RD
0020/2053 (T998)

002049 FT 1 0 00085 0 00 0020+11
0020/0000 LENGTH(AH 2134 BK 2049)

0010/0478 MOSES RD
000000 FT (T307)
1 0 00085 0 00 0000+00
NC SR 0018 SH
INTER-BK SR 0018 SH
(SR0018 SEG 0530/1960)
MFC BEGIN = C
BK-CRAWFORD (20)
0010/0000 LENGTH(AH 2049 BK 0000)

EXTRACT DATE: 12/28/2024 ROADWAY MANAGEMENT SYSTEM PAGE NUMBER: 58
PRINT DATE: 12/30/2024 SLD COUNTY/SR - ANNUAL PRINT COUNTY: ERIE

DIR: B TOTAL LEN: 28.950 MI. DIST: 01-2 SR: 8
LEFT MUN: ERIE CITY C RIGHT MUN: ERIE CITY C

	152856 FT		152839 FT	
			INTER-AHD	PARADE ST
				(CITY)
				TWENTYSIXTH ST
				(SR0020 SEG 0600/0000)
			0660/0696	TWENTYSEVENTH ST
			0660/0332	(CITY)
			152143 FT	1 0 00088 0 00 0007+28
			NC	PARADE ST
				TWENTYEIGHTH ST
				(CITY)
			0660/0000	LENGTH(AH 0696 BK 2020)
			0650/0498	THIRTYSECOND ST
			150123 FT	(CITY)
				1 0 00088 0 00 0027+32

OLD FRENCH RD	
(SR0197 SEG 0430/2077)	0660/0000
MARVIN ST	0650/1469
(CITY)	
HOLMES ST	0650/1142
(CITY)	

150140 FT

EXTRACT DATE: 12/28/2024 ROADWAY MANAGEMENT SYSTEM PAGE NUMBER: 57
PRINT DATE: 12/30/2024 SLD COUNTY/SR - ANNUAL PRINT COUNTY: ERIE

DIR: B TOTAL LEN: 28.950 MI.
LEFT MUN: ERIE CITY C

DIST: 01-2 SR: 8
RIGHT MUN: ERIE CITY C

EAST THIRTYTHIRD ST
(CITY) 0640/1969
ASH ST
(CITY) 0640/1874

EAST THIRTYSEVENTH ST
(CITY) 0640/0440

1 0 00088 0 00 0049+43 147930 FT
EAST THIRTYEIGHTH ST
(SR4016 SEG 0231/0000)
(SR4016 SEG 0230/0000) 0640/0000
WAYNE ST
(CITY) 0630/1522

146246 FT

LAKE PLEASANT RD
(SR1001 SEG 0270/3063) 0630/0000

BRANDES ST
(CITY) 0620/0835

1 0 00088 0 01 0093+88 143492 FT
GRANDVIEW BL
(T657) 0620/0000
BELLEVIEW DR
(T905) 0610/1990
ARLINGTON RD
(T689) 0610/1668

5 0650/0000 LENGTH(AH 2020 BK 2210)

0640/1874 ASH ST
(CITY)
0640/1777 EAST THIRTYFOURTH ST
(CITY)
0640/1325 EAST THIRTYFIFTH ST
(CITY)
0640/0879 EAST THIRTYSIXTH ST
(CITY)
0640/0440 EAST THIRTYSEVENTH ST
(CITY)

147913 FT EAST THIRTYEIGHTH ST
(SR4016 SEG 0230/0000)
(SR4016 SEG 0231/0000)
5 0640/0000 LENGTH(AH 2210 BK 1684)

0630/0351 PERRY ST
(CITY)
146229 FT 1 0 00088 0 00 0066+54
LAKE PLEASANT RD
(CITY)
5 0630/0000 LENGTH(AH 1684 BK 2754)
0620/2415 EAST AV
(CITY)
0620/2076 STANLEY AV
(CITY)

0620/1393 ESSEX AV
(CITY)

0620/0464 BURTON ST
(CITY)
NC PINE AV

143475 FT GRANDVIEW BL
(T657)
ERIE CITY
MILLCREEK T
5 0620/0000 LENGTH(AH 2754 BK 2164)

```

0610/0527
141311 FT 1 0 00088 0 01 0114+90
NORCROSS RD
(SR4030 SEG 0010/0000)
0610/0000 LENGTH(AH 2164 BK 2299)
0600/2262 BMS EN 25/0008/0600/2264
1 0 00088 0 01 0134+11
MILL CREEK
0600/2237 BMS BG 25/0008/0600/2264
0600/2136

MILL CREEK
STRUCTURE LENGTH 16 FT
0600/0450 BMS ID 25/0008/0600/0472
SCHRIMPER RD
0600/0208 (T572)
139012 FT 1 0 00088 0 01 0138+79
BUFFALO & PITTSBURGH R.
OVERPASS IS RR X-ING
0600/0000 LENGTH(AH 2299 BK 3729)

135283 FT 1 0 00088 0 01 0175+68
WAGER RD
(T581)
MFC BEGIN = B
0590/0000 LENGTH(AH 3729 BK 2422)
0580/2197 BMS EN 25/0008/0580/2176
1 0 00088 0 00 0186+11
MILL CREEK

```


EXTRACT DATE: 12/28/2024 ROADWAY MANAGEMENT SYSTEM PAGE NUMBER: 55
PRINT DATE: 12/30/2024 SLD COUNTY/SR - ANNUAL PRINT COUNTY: ERIE

DIR: B TOTAL LEN: 28.950 MI. DIST: 01-2 SR: 8
LEFT MUN: MILLCREEK T RIGHT MUN: MILLCREEK T

BMSBG 25/0008/0580/2176 0581/2176		0580/2175	BMSBG 25/0008/0580/2176
RAMP A RD			RAMP A RD
(SR8018 SEG 0250/0000)			(SR8018 SEG 0250/0000)
RAMP C RD			RAMP C RD
(SR8018 SEG 0500/0904) 0581/1743		0580/1734	(SR8018 SEG 0500/0904)
SR 0090 WB			SR 0090 WB
OP ID 25/0090/0291/1769 0581/1552		0580/1543	OP ID 25/0090/0291/1769
SR 0090 EB			SR 0090 EB
OP ID 25/0090/0290/1801 0581/1464		0580/1453	OP ID 25/0090/0290/1801
BMSSEN 25/0008/0580/1365 0581/1392		0580/1376	BMSSEN 25/0008/0580/1365
1 0 00088 0 00 0186+11			1 0 00088 0 00 0186+11
MILL CREEK			MILL CREEK
BMSBG 25/0008/0580/1365 0581/1381		0580/1365	BMSBG 25/0008/0580/1365
TO 8018/0020 SH			
(CONN) 0581/1249			
RAMP D RD			RAMP D RD
(SR8018 SEG 0020/0000)			(SR8018 SEG 0020/0000)
RAMP B RD			RAMP B RD
(SR8018 SEG 0010/1667) 0581/0961			(SR8018 SEG 0010/1667)
		0580/0949	
MILLCREEK			MILLCREEK
GREENE T 0581/0372		0580/0372	GREENE T
1 0 00088 0 01 0199+77 132861 FT		132861 FT	1 0 00088 0 01 0199+77
MFC BEGIN = C			MFC BEGIN = C
LENGTH(AH 2439 BK 2662) 0581/0000		0580/0000	LENGTH(AH 2422 BK 2662)
GUNNISON RD			
(T697) 0570/1355			
1 0 00088 0 01 0226+56 130199 FT		130199 FT	MOREHOUSE RD
KOSIOREK RD			(T578)
(T698) 0570/0000		0570/0000	LENGTH(AH 2662 BK 3300)
HILLBORN RD			
(T673) 0560/0237			

EXTRACT DATE: 12/28/2024 ROADWAY MANAGEMENT SYSTEM PAGE NUMBER: 54
PRINT DATE: 12/30/2024 SLD COUNTY/SR - ANNUAL PRINT COUNTY: ERIE

DIR: B TOTAL LEN: 28.950 MI. DIST: 01-2 SR: 8
LEFT MUN: GREENE T RIGHT MUN: GREENE T

126899 FT		126899 FT	1 0 00088 0 01 0259+37 4 MILE CREEK STRUCTURE LENGTH 9 FT BMSID 25/0008/0560/0000 LENGTH(AH 3300 BK 2492) OLD WATTSBURG RD (T674)
	>-----<	5 0560/0000	
	==	0550/2416	
HOLMAN DR (T677)			
0550/1739	==		
	==	0550/0967	RESCUE LN (T301)
124407 FT		124407 FT	1 0 00088 0 01 0285+09
		5 0550/0000	LENGTH(AH 2492 BK 2580)
1 0 00088 0 01 0310+40		121827 FT	
TATE RD			
(SR1003 SEG 0010/1931)		5 0540/0000	LENGTH(AH 2580 BK 2551)
	==		
SCHLINDWEIN RD			
(T605)			
0530/1503	==		
119276 FT		119276 FT	1 0 00088 0 01 0335+88 KUHL RD (T606)
	==	5 0530/0000	LENGTH(AH 2551 BK 2683)
116593 FT		116593 FT	1 0 00088 0 01 0365+56
		5 0520/0000	LENGTH(AH 2683 BK 2835)
MARK RD			

EXTRACT DATE: 12/28/2024 ROADWAY MANAGEMENT SYSTEM PAGE NUMBER: 53
PRINT DATE: 12/30/2024 SLD COUNTY/SR - ANNUAL PRINT COUNTY: ERIE

DIR: B TOTAL LEN: 28.950 MI. DIST: 01-2 SR: 8
LEFT MUN: GREENE T RIGHT MUN: GREENE T

(T612)	0510/2067	==		0510/1791	GONDA RD (T927)
				0510/0681	GONDA RD (T927)
	113758 FT			113758 FT	1 0 00088 0 01 0395+23
				5 0510/0000	LENGTH(AH 2835 BK 2275)
	111483 FT			111483 FT	1 0 00088 0 01 0413+70
DUTCH RD (T644)	0500/0000	==	==	5 0500/0000	DEWEY RD (T648) LENGTH(AH 2275 BK 2622)
	108861 FT			108861 FT	1 0 00088 0 01 0439+84
BARTON RD (SR1005 SEG 0170/2402)	0490/0000	==	==	5 0490/0000	BLILEY RD (T646) LENGTH(AH 2622 BK 1024)
				0480/0904	LE BOEUF CK. STRUCTURE LENGTH 14 FT
				0480/0447	BMSID 25/0008/0480/0930
1 0 00088 0 01 0450+00	107837 FT			107837 FT	JONES RD (T664)
SIEGEL RD (T587)	0480/0000	==		5 0480/0000	LENGTH(AH 1024 BK 1994)
	105843 FT			105843 FT	1 0 00088 0 01 0470+16
				5 0470/0000	LENGTH(AH 1994 BK 2853)
				0460/2048	BMSID 25/0008/0460/1973
					1 0 00088 0 01 0478+41
					E. LEBOUF CK.

EXTRACT DATE: 12/28/2024 ROADWAY MANAGEMENT SYSTEM PAGE NUMBER: 52
PRINT DATE: 12/30/2024 SLD COUNTY/SR - ANNUAL PRINT COUNTY: ERIE

DIR: B TOTAL LEN: 28.950 MI. DIST: 01-2 SR: 8
LEFT MUN: GREENE T RIGHT MUN: GREENE T

SIEGEL RD
(T587)

0460/1052

==

102990 FT

MAY RD
(T662)

0450/2634

==

==

WATTSBURG AREA SCHOOLS
(PRDR)

0450/0954

==

100356 FT

1 0 00088 0 02 0556+03 097794 FT
BACKUS RD
(SR1009 SEG 0040/0000) 0440/0000

0460/2033 BMSBG 25/0008/0460/1973

102990 FT 1 0 00088 0 02 0503+52
5 0460/0000 LENGTH(AH 2853 BK 2634)
BENNETT RD
(T665)

0450/1582 BMSBG 25/0008/0450/1568
1 0 00088 0 02 0514+87
E. LEBOEUF CK
0450/1568 BMSBG 25/0008/0450/1568

0450/0835 BMSBG 25/0008/0450/0820
1 0 00088 0 02 0522+39
E. LEBOEUF CK
0450/0820 BMSBG 25/0008/0450/0820

100356 FT 1 0 00088 0 02 0530+43
GREENE
VENANGO T
5 0450/0000 LENGTH(AH 2634 BK 2562)

0440/0351 BMSBG 25/0008/0440/0343
1 0 00088 0 02 0552+77
SMALL STREAM

0440/0343 BMSBG 25/0008/0440/0343
097794 FT WALES RD
(SR1009 SEG 0040/0000)

5 0440/0000 LENGTH(AH 2562 BK 2969)
0430/2595 BMSBG 25/0008/0430/2576
1 0 00088 0 02 0560+15
ALDER BROOK
0430/2576 BMSBG 25/0008/0430/2576

EXTRACT DATE: 12/28/2024 ROADWAY MANAGEMENT SYSTEM PAGE NUMBER: 51
PRINT DATE: 12/30/2024 SLD COUNTY/SR - ANNUAL PRINT COUNTY: ERIE

DIR: B TOTAL LEN: 28.950 MI. DIST: 01-2 SR: 8
LEFT MUN: VENANGO T RIGHT MUN: VENANGO T

094825 FT

094825 FT 1 0 00088 0 02 0585+70

ORTON RD

(T678)

5 0430/0000 LENGTH(AH 2969 BK 2311)

0420/1949 BMS EN 25/0008/0420/2006

1 0 00088 0 02 0609+45

ALDER BROOK

0420/1910 BMSBG 25/0008/0420/2006

092514 FT

092514 FT 1 0 00088 0 02 0609+45

5 0420/0000 LENGTH(AH 2311 BK 3278)

FIRETHORN RD
(T644)

0410/1606

==

089236 FT

089236 FT 1 0 00088 0 02 0642+77

PHILLIPSVILLE RD

(SR1011 SEG 0100/0000)

5 0410/0000 LENGTH(AH 3278 BK 2728)

086508 FT

086508 FT 1 0 00088 0 02 0670+08

5 0400/0000 LENGTH(AH 2728 BK 2514)

083994 FT

083994 FT 1 0 00088 0 02 0695+28

EXTRACT DATE: 12/28/2024 ROADWAY MANAGEMENT SYSTEM PAGE NUMBER: 50
PRINT DATE: 12/30/2024 SLD COUNTY/SR - ANNUAL PRINT COUNTY: ERIE

DIR: B TOTAL LEN: 28.950 MI. DIST: 01-2 SR: 8
LEFT MUN: VENANGO T RIGHT MUN: VENANGO T

5 0390/0000 LENGTH(AH 2514 BK 3297)

1 0 00088 0 02 0728+25 080697 FT
CURTIS RD
(T647) 0380/0000

080697 FT

5 0380/0000 LENGTH(AH 3297 BK 1767)

1 0 00088 0 02 0745+63 078930 FT
PD DR TO LANDFILL
(PRDR) 0370/0000

078930 FT

5 0370/0000 LENGTH(AH 1767 BK 2175)

JONES RD
(T645)

076755 FT

0350/1077

5 076755 FT 1 0 00088 0 02 0767+47
0360/0000 LENGTH(AH 2175 BK 1639)
HANNA HALL RD
0350/1077 (T545)

075116 FT

0350/0039 BMS EN 25/0008/0350/0000
075116 FT 1 0 00088 0 02 0784+33
FRENCH CK TR
BMSBG 25/0008/0350/0000
5 0350/0000 LENGTH(AH 1639 BK 3605)

DOOLITTLE RD
(T718)
FRITZ HILL RD
(T627)

0340/2263

0340/1712

071511 FT

071511 FT 1 0 00088 0 02 0814+59
NC WATTSBURG RD

EXTRACT DATE: 12/28/2024 ROADWAY MANAGEMENT SYSTEM PAGE NUMBER: 49
PRINT DATE: 12/30/2024 SLD COUNTY/SR - ANNUAL PRINT COUNTY: ERIE

DIR: B TOTAL LEN: 28.950 MI. DIST: 01-2 SR: 8
LEFT MUN: VENANGO T RIGHT MUN: VENANGO T

TOWNHALL RD
(T629) 0330/1500
BROWN AV
(T881) 0330/0971
FOR 0008S TO 0008S
(CONN) 0330/0130

068609 FT

FOR 0008S TO 0008S
(CONN) 0320/1751
SUNSHINE LN
(T630) 0320/1254
BROWN AV
(T881) 0320/0888

066724 FT

065437 FT

063530 FT

HASKELL HILL RD
(T734) 062292 FT
LC FOR HASKELL HILL RD
(CONN) 0290/0000
0280/1198

0340/0000 LENGTH(AH 3605 BK 2902)

0330/0066 FROM 0089/0300 SH
068609 FT (CONN)
1 0 00088 0 03 0848+62
STATION RD
(SR0089 SEG 0300/0000)
0330/0000 LENGTH(AH 2902 BK 1885)

066724 FT 1 0 00088 0 03 0867+35
FRENCH CK. TR
STRUCTURE LENGTH 15 FT
BMSID 25/0008/0320/0000
0320/0000 LENGTH(AH 1885 BK 1287)

065437 FT 1 0 00088 0 03 0880+48
0310/0000 LENGTH(AH 1287 BK 1907)

063530 FT 1 0 00088 0 03 0899+57
0300/0000 LENGTH(AH 1907 BK 1238)

062292 FT 1 0 00088 0 03 0911+95
NC WATERFORD RD
0290/0000 LENGTH(AH 1238 BK 1436)

VENANGO

EXTRACT DATE: 12/28/2024 ROADWAY MANAGEMENT SYSTEM PAGE NUMBER: 48
PRINT DATE: 12/30/2024 SLD COUNTY/SR - ANNUAL PRINT COUNTY: ERIE

DIR: B TOTAL LEN: 28.950 MI. DIST: 01-2 SR: 8
LEFT MUN: VENANGO T RIGHT MUN: VENANGO T

JAMESTOWN ST
(BORO)

060856 FT

0270/0955

059397 FT

057613 FT

--	0280/0707	WATTSBURG B
==	0280/0684	BMS EN 25/0008/0280/0516
		1 0 00088 0 03 0926+20
		W.BR.FR.CK.
	0280/0499	BMSBG 25/0008/0280/0516
		SCHOOL ENT RD
	0280/0193	(PRDR)
	060856 FT	1 0 00088 0 03 0926+20
5	0280/0000	LENGTH(AH 1436 BK 1459)
		JAMESTOWN ST
	0270/0955	(SR0474 SEG 0010/0000)
		NORTH ST
	0270/0485	(BORO)
	059397 FT	1 0 00088 0 03 0940+73
		NC MA IN ST
		SOUTH ST
		(BORO)
5	0270/0000	LENGTH(AH 1459 BK 1784)
--		WATTSBURG
==	0260/1118	AMITY T
	0260/0828	BMS EN 25/0008/0260/0651
		1 0 00088 0 03 0951+34
		E.BR.FRENCH
	0260/0728	BMSBG 25/0008/0260/0651
	0260/0221	BMS EN 25/0008/0260/0110
		1 0 00088 0 03 0957+00
		HUBBEL RUN
	0260/0183	BMSBG 25/0008/0260/0110
		FROM 0089/0294 SH
	0260/0080	(CONN)
	057613 FT	1 0 00088 0 04 0959+23
		BEAVERDAM RD
		(SR0089 SEG 0294/2188)
5	0260/0000	LENGTH(AH 1784 BK 3738)
		TO 0089/0294 SH
	0250/3648	(CONN)
		LYONS RD
	0250/3348	(SR2017 SEG 0120/3297)
		FRENCH CK.BR
	0250/2607	STRUCTURE LENGTH 9 FT
		BMSID 25/0008/0250/2655
	0250/2437	PHILLIPS RD
		(T561)

EXTRACT DATE: 12/28/2024 ROADWAY MANAGEMENT SYSTEM PAGE NUMBER: 47
PRINT DATE: 12/30/2024 SLD COUNTY/SR - ANNUAL PRINT COUNTY: ERIE

DIR: B TOTAL LEN: 28.950 MI. DIST: 01-2 SR: 8
LEFT MUN: AMITY T RIGHT MUN: AMITY T

053875 FT

053875 FT 1 0 00304 0 01 0669+21

PHILLIPS RD
(T561)

== 5 0250/0000 LENGTH(AH 3738 BK 1490)

052385 FT

052385 FT 1 0 00304 0 01 0654+12

5 0240/0000 LENGTH(AH 1490 BK 3102)

049283 FT

049283 FT 1 0 00304 0 01 0623+81

5 0230/0000 LENGTH(AH 3102 BK 2815)

FRENCH CK. BR
STRUCTURE LENGTH 12 FT
BMSID 25/0008/0220/1299

0220/1345

046468 FT

046468 FT 1 0 00304 0 01 0595+53

5 0220/0000 LENGTH(AH 2815 BK 2623)

043845 FT

043845 FT 1 0 00304 0 01 0568+93

CASLER RD
(T491)

== 5 0210/0000 LENGTH(AH 2623 BK 3452)

ALDER RUN

DIR: B TOTAL LEN: 28.950 MI. DIST: 01-2 SR: 8
LEFT MUN: AMITY T RIGHT MUN: AMITY T

EXTRACT DATE: 12/28/2024 ROADWAY MANAGEMENT SYSTEM PAGE NUMBER: 45
PRINT DATE: 12/30/2024 SLD COUNTY/SR - ANNUAL PRINT COUNTY: ERIE

DIR: B TOTAL LEN: 28.950 MI. DIST: 01-2 SR: 8
LEFT MUN: UNION T RIGHT MUN: UNION T

027569 FT

027569 FT 1 0 00304 0 01 0405+87
S 0150/0000 LENGTH(AH 2934 BK 2775)

1 0 00304 0 01 0378+23 024794 FT
HANLIN RD
(T443) 0140/0000

==

024794 FT
S 0140/0000 LENGTH(AH 2775 BK 3351)

021443 FT

021443 FT 1 0 00304 0 01 0344+69
NC SMILEY HILL RD
S 0130/0000 LENGTH(AH 3351 BK 2489)

HILLSIDE RD
(T417)

0120/1079

==

018954 FT

--

0120/0048 UNION
018954 FT UNION CITY B
S 0120/0000 LENGTH(AH 2489 BK 1611)
JOHN ST
0110/1469 (BORO)
TERRACE ST
0110/1057 (BORO)

NEW ST

==

==

DIR: B TOTAL LEN: 28.950 MI. DIST: 01-2 SR: 8
LEFT MUN: UNION CITY B RIGHT MUN: UNION CITY B

(BORO)
1 0 00304 0 01 0303+47 0110/0596
WATERFORD ST 017343 FT
(BORO) 0110/0000

1 0 00304 0 01 0301+35 017065 FT
PERRY ST
(SR0197 SEG 0010/0000) 0100/0000

1 0 00271 0 01 0195+88 016226 FT
HIGH ST
(SR2008 SEG 0070/2265) 0090/0000
016226 FT

GRAND ARMY OF THE REP H
(SR0006 SEG 0250/0000) 0080/0534

015692 FT

014038 FT

1 0 00271 0 00 0121+87 012189 FT
LINCOLNVILLE RD
(T712) 0060/0000

==
017343 FT
==
[S] 0110/0000 LENGTH(AH 1611 BK 0278)
NORTH ST
(BORO)
0100/0164
017065 FT
==
[S] 0100/0000 LENGTH(AH 0278 BK 0839)
PUTNAM ST
(BORO)
FROM 0006/0270 SH
(CONN)
0090/0058
0090/0023 (AAR 000020*)#TRKS 01
HIGH ST
(SR0006 SEG 0270/0000)
016226 FT
INTER-BK MAIN ST
(SR0006 SEG 0270/0000)
[S] 0090/0000 LTH AH 000839 BK 000100
016226 FT
7084/0000 LTH AH 000100 BK 000534
INTER-AHD MAIN ST
(SR0006 SEG 0250/0000)
0080/0534
KILBURN ST
(BORO)
1 0 00271 0 01 0156+87
UNION CITY
UNION T
[S] 0080/0000 LENGTH(AH 0534 BK 1654)
MILES ST
(BORO)
1 0 00271 0 00 0142+91
[S] 0070/0000 LENGTH(AH 1654 BK 1849)
012189 FT
[S] 0060/0000 LENGTH(AH 1849 BK 2196)

EXTRACT DATE: 12/28/2024 ROADWAY MANAGEMENT SYSTEM PAGE NUMBER: 43
PRINT DATE: 12/30/2024 SLD COUNTY/SR - ANNUAL PRINT COUNTY: ERIE

DIR: B TOTAL LEN: 28.950 MI. DIST: 01-2 SR: 8
LEFT MUN: UNION T RIGHT MUN: UNION T

COOPER RD
(T355)

009993 FT

009993 FT 1 0 00271 0 00 0103+23
S 0050/0000 LENGTH(AH 2196 BK 2650)

0040/0888

==

007343 FT

==

0040/0097 LC TO PARKER RD
007343 FT (CONN)
1 0 00271 0 00 0073+43
PARKER RD
(T714)
S 0040/0000 LENGTH(AH 2650 BK 2343)

==

==

0030/1345 HOLDEN RD
(T333)

005000 FT

005000 FT 1 0 00271 0 00 0053+11
S 0030/0000 LENGTH(AH 2343 BK 2134)

002866 FT

==

002866 FT 1 0 00271 0 00 0028+86
CLUB RD
(T715)
S 0020/0000 LENGTH(AH 2134 BK 2866)

000000 FT

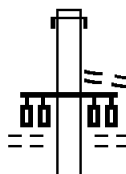
000000 FT 1 0 00271 0 00 0000+00
NC MAIN ST
INTER-BK WILLIAM FLYNN HW
(SRO008 SEG 0410/2159)
MFC BEGIN = C
BK-CRAWFORD (20)
S 0010/0000 LENGTH(AH 2866 BK 0000)

EXTRACT DATE: 12/28/2024 ROADWAY MANAGEMENT SYSTEM PAGE NUMBER: 42
 PRINT DATE: 12/30/2024 SLD COUNTY/SR - ANNUAL PRINT COUNTY: ERIE
 DIR: B TOTAL LEN: 24.831 MI. DIST: 01-2 SR: 6
 LEFT MUN: CORRY CITY C RIGHT MUN: CORRY CITY C

131108 FT

SHADY AV ET
 (BORO)
 LC FROM SHADY AV ET

0550/1221



131108 FT AH-WARREN (61)
 INTER-AHD GRAND ARMY OF THE REP H
 0550/1327 (SR0006 SEG 0010/0000)
 0550/1293 LC TO SHADY AV ET
 (BORO)
 SHADY AV
 (BORO)
 0550/1221

EXTRACT DATE: 12/28/2024 ROADWAY MANAGEMENT SYSTEM PAGE NUMBER: 41
PRINT DATE: 12/30/2024 SLD COUNTY/SR - ANNUAL PRINT COUNTY: ERIE

DIR: B TOTAL LEN: 24.831 MI. DIST: 01-2 SR: 6
LEFT MUN: CORRY CITY C RIGHT MUN: CORRY CITY C

(CONN)	0550/1109	==			
	129781 FT			0550/0013 BMS EN 25/0006/0550/0000	
				129781 FT 1 0 00088 0 04 1692+15	
				KEPPELS RUN	
				BMSBG 25/0006/0550/0000	
				5 0550/0000 LENGTH(AH 1327 BK 2780)	
				APACHE AV	
				0540/2347 (PRDR)	
				0540/2016 SHAWNEE AV	
				(PRDR)	
RUSSELL RD	0540/1570	==			
(BORO)					
	127001 FT			127001 FT 1 0 00088 0 04 1664+56	
				5 0540/0000 LENGTH(AH 2780 BK 2096)	
				0530/1080 SCIOTA ST	
				(BORO)	
	124905 FT			0530/0048 BMS EN 25/0006/0530/0000	
				124905 FT 1 0 00088 0 04 1643+51	
				HARE CREEK	
				BMSBG 25/0006/0530/0000	
				5 0530/0000 LENGTH(AH 2096 BK 2336)	
				0520/1398 WAYNE ST	
				(BORO)	
				0520/0594 SNYDER CR	
				122569 FT 1 0 00088 0 04 1620+24	
				CENTER ST	
				(SR0426 SEG 0090/0000)	
				5 0520/0000 LENGTH(AH 2336 BK 2929)	
				0510/1954 MEAD AV	
				(BORO)	
WHITE ST					
(SR2025 SEG 0010/0000)	0510/1687				

DIR: B TOTAL LEN: 24.831 MI.
LEFT MUN: CORY CITY C

DIST: 01-2 SR: 6
RIGHT MUN: CORY CITY C

HATCHERY RD
(T808)

CONELWAY RD

BEAR CREEK	STRUCTURE	LENGTH	20 FT
0510/0963	BMSID 25/0006/0510/0963		
119640 FT	1 0 00088 0 04 1591+06		
	WORTH ST		
	(BORO)		
0510/0000	LENGTH(AH 2929 BK 1873)		
0500/0744	HATCH ST		
	(BORO)		
117767 FT	1 0 00088 0 04 1572+30		
NC CO	LUMBUS AV		
	CORRY CITY		
	WAYNE T		
0500/0000	LENGTH(AH 1873 BK 1969)		
115798 FT	1 0 00088 0 04 1552+55		
0490/0000	LENGTH(AH 1969 BK 2297)		
0480/1074	LC FROM SMITH ST		
	(CONN)		
0480/0981	SMITH ST		
	(TB09)		
0480/0616	LC TO SMITH ST		
	(CONN)		
0480/0234	PENNA FISH HATCHERY RD		
	(FISH)		
113501 FT	1 0 00088 0 04 1530+33		
0480/0000	LENGTH(AH 2297 BK 1651)		
0470/0032	BMS EN 25/0006/0470/0000		
111850 FT	1 0 00088 0 04 1513+05		
	SPENCER CK.		
0470/0000	BMS BG 25/0006/0470/0000		
	LENGTH(AH 1651 BK 2231)		
	WASHINGTON ST		

EXTRACT DATE: 12/28/2024 ROADWAY MANAGEMENT SYSTEM PAGE NUMBER: 39
PRINT DATE: 12/30/2024 SLD COUNTY/SR - ANNUAL PRINT COUNTY: ERIE

DIR: B TOTAL LEN: 24.831 MI. DIST: 01-2 SR: 6
LEFT MUN: WAYNE T RIGHT MUN: WAYNE T

(SR2020 SEG 0020/0000)	0460/1583	==	0460/1583 (SR2020 SEG 0020/0000)
	109619 FT		109619 FT 1 0 00088 0 04 1490+72 S 0460/0000 LENGTH(AH 2231 BK 2516)
	107103 FT	↘	0450/0014 BMS EN 25/0006/0450/0000 107103 FT 1 0 00088 0 04 1465+56 FRENCH CK. TR ↘ BMSBG 25/0006/0450/0000 S 0450/0000 LENGTH(AH 2516 BK 1668)
	105435 FT		105435 FT 1 0 00088 0 04 1448+88 S 0440/0000 LENGTH(AH 1668 BK 3949)
	101486 FT		101486 FT 1 0 00088 0 04 1409+18 SR 0089 SH (SR0089 SEG 0150/2851)
KING RD (T798)	0430/0000	==	S 0430/0000 LENGTH(AH 3949 BK 2432)
		↘	0420/1471 BMS EN 25/0006/0420/1438 1 0 00088 0 04 1399+34 BASKINS RUN ↘ 0420/1438 BMSBG 25/0006/0420/1438

EXTRACT DATE: 12/28/2024 ROADWAY MANAGEMENT SYSTEM PAGE NUMBER: 38
PRINT DATE: 12/30/2024 SLD COUNTY/SR - ANNUAL PRINT COUNTY: ERIE

DIR: B TOTAL LEN: 24.831 MI. DIST: 01-2 SR: 6
LEFT MUN: WAYNE T RIGHT MUN: WAYNE T

099054 FT

099054 FT 1 0 00088 0 04 1384+96
S 0420/0000 LENGTH(AH 2432 BK 2387)

096667 FT

0410/0044 BMS EN 25/0006/0410/0000
096667 FT 1 0 00088 0 04 1361+29
SLAUGHTERS
S 0410/0000 BMSBG 25/0006/0410/0000
LENGTH(AH 2387 BK 3668)

TO 0089/0160 SH
(CONN)

0400/0122

1 0 00088 0 04 1324+27 092999 FT
MAIN ST
(SR0089 SEG 0160/0000) 0400/0000
FROM 0089/0160 SH
(CONN) 0390/1730

092999 FT MAIN ST
(SR2019 SEG 0100/1468)
S 0400/0000 LENGTH(AH 3668 BK 1856)

091143 FT

0390/1109 BMS EN 25/0006/0390/1459
1 0 00304 0 00 0022+40
BEAVER RUN
0390/1053 BMSBG 25/0006/0390/1459
091143 FT 1 0 00304 0 00 0022+40
S 0390/0000 LENGTH(AH 1856 BK 3169)

0380/1643 BMS EN 25/0006/0380/1610
1 0 00304 0 00 0033+93
BRANCH OF BEAVER RUN
0380/1631 BMSBG 25/0006/0380/1610

DIR: B TOTAL LEN: 24.831 MI. DIST: 01-2 SR: 6
LEFT MUN: WAYNE T RIGHT MUN: WAYNE T

EXTRACT DATE: 12/28/2024 ROADWAY MANAGEMENT SYSTEM PAGE NUMBER: 36
PRINT DATE: 12/30/2024 SLD COUNTY/SR - ANNUAL PRINT COUNTY: ERIE

DIR: B TOTAL LEN: 24.831 MI. DIST: 01-2 SR: 6
LEFT MUN: UNION T RIGHT MUN: UNION T

075041 FT			075041 FT 1 0 00304 0 00 0179+65 S 0330/0000 LENGTH(AH 2504 BK 2525)
PENNA FISH HATCHERY RD (FISH)	0320/0212 072516 FT	==	072516 FT 1 0 00304 0 00 0204+90 S 0320/0000 LENGTH(AH 2525 BK 2700)
PENNA FISH HATCHERY RD (FISH)	0310/0887 069816 FT	==	069816 FT 1 0 00304 0 00 0232+00 MITCHELL RD (T385) S 0310/0000 LENGTH(AH 2700 BK 2504)
067312 FT		==	0300/0101 PENNDOT STOCKPILE 3 (GOVT) 067312 FT 1 0 00304 0 01 0257+20 NC GRAND ARMY OF THE REP HW S 0300/0000 LENGTH(AH 2504 BK 1398)
065914 FT		==	0290/0601 UNION UNION CITY B LIBERTY ST (BORO) DOWMAN ST (BORO) 0290/0580 BMSBN 25/0006/0290/0000 0290/0023 1 0 00304 0 01 0270+93 065914 FT BENTLEY RUN BMSBG 25/0006/0290/0000 S 0290/0000 LENGTH(AH 1398 BK 2222) BRIDGE ST

EXTRACT DATE: 12/28/2024 ROADWAY MANAGEMENT SYSTEM PAGE NUMBER: 35
PRINT DATE: 12/30/2024 SLD COUNTY/SR - ANNUAL PRINT COUNTY: ERIE

DIR: B TOTAL LEN: 24.831 MI. DIST: 01-2 SR: 6
LEFT MUN: UNION CITY B RIGHT MUN: UNION CITY B

WATTSBURG ST
(BORO)

0280/1724

PROSPECT ST
(BORO)

0280/1368

1 0 00304 0 01 0293+13 063692 FT
WARDEN ST
(BORO)

0280/0000

1 0 00304 0 01 0301+35 062870 FT
MAIN ST
(SR0008 SEG 0090/0000)
HIGH ST
(SR2008 SEG 0070/2265)

0270/0000

SOUTH ST
(BORO)

0260/1225

SECOND AV
(BORO)

0260/0602
060805 FT

ATLANTIC ST
(BORO)

0250/1254

PARADE ST
(BORO)

0250/0976

0280/1969 (SR2011 SEG 0020/1883)

0280/1576 SHORT ST
(BORO)

0280/0887 EAST ST
(BORO)
0280/0597 MARKET ST
(SR2032 SEG 0020/0735)
063692 FT

5 0280/0000 LENGTH(AH 2222 BK 0822)

0270/0043 (AAR 528521D)#TRKS 01
062870 FT

NC HIGH ST

5 0270/0000 LENGTH(AH 0822 BK 2065)
MARKET ST
(SR2032 SEG 0010/0000)

0260/1773

0260/1567 HOGAN AL
(BORO)
0260/1529 BMSSEN 25/0006/0260/1446
1 0 00271 0 01 0189+64
FRENCH CK.S.
0260/1446 BMSBG 25/0006/0260/1446

0260/1130 BANK ST
(BORO)
0260/1005 STRANAHAN ST
(BORO)
CONCORD ST
(SR2010 SEG 0010/0000)

0260/0602 (AAR 262898P)#TRKS 01
0260/0305 1 0 00271 0 01 0175+46
060805 FT JACKSON ST
(BORO)

5 0260/0000 LENGTH(AH 2065 BK 1322)

0250/1139 GRANT ST
(BORO)

EXTRACT DATE: 12/28/2024 ROADWAY MANAGEMENT SYSTEM PAGE NUMBER: 34
PRINT DATE: 12/30/2024 SLD COUNTY/SR - ANNUAL PRINT COUNTY: ERIE

DIR: B TOTAL LEN: 24.831 MI. DIST: 01-2 SR: 6
LEFT MUN: UNION CITY B RIGHT MUN: UNION CITY B

ODELL ST
(BORO)

0250/0239
059483 FT

CENTER ST
(BORO)

0240/1537

1 0 00709 0 02 1713+00 057394 FT
CLEMENS RD
(T377)

0240/0000

056423 FT

054357 FT

052130 FT

== 0250/0550 SHERMAN ST
== 0250/0265 (BORO) JOHNSON ST
== 059483 FT 1 0 00271 0 01 0161+97
NC MAIN ST
MAIN ST
0250/0000 (SR0008 SEG 0080/0534)
LENGTH(AH 1322 BK 2089)
0240/0262 UNION CITY
UNION T
0240/0235 KALAGAYAN WY
057394 FT (T378)
0240/0000 LENGTH(AH 2089 BK 0971)
056423 FT 1 0 00709 0 02 1703+44
WAGER RD
(T696)
0230/0000 LENGTH(AH 0971 BK 2066)
FRENCH CK. TR
STRUCTURE LENGTH 8 FT
0220/1550 BMSID 25/0006/0220/1550
054357 FT 1 0 00709 0 02 1682+62
0220/0000 LENGTH(AH 2066 BK 2227)
052130 FT 1 0 00709 0 02 1660+29
0210/0000 LENGTH(AH 2227 BK 2981)

DIR: B TOTAL LEN: 24.831 MI. DIST: 01-2 SR: 6
LEFT MUN: UNION T RIGHT MUN: UNION T

EXTRACT DATE: 12/28/2024 ROADWAY MANAGEMENT SYSTEM PAGE NUMBER: 32
PRINT DATE: 12/30/2024 SLD COUNTY/SR - ANNUAL PRINT COUNTY: ERIE

DIR: B TOTAL LEN: 24.831 MI. DIST: 01-2 SR: 6
LEFT MUN: LE BOEUF T RIGHT MUN: LE BOEUF T

WILLEY RD
(T634)

037107 FT

0170/0000 LENGTH(AH 3072 BK 2603)

037107 FT 1 0 00709 0 02 1510+24
0160/0000 LENGTH(AH 2603 BK 2652)

034455 FT

0150/0449 CHERRY RUN
STRUCTURE LENGTH 14 FT
BMSID 25/0006/0150/0449
034455 FT 1 0 00709 0 02 1483+72
WILLEY RD
(T634)
0150/0000 LENGTH(AH 2652 BK 2536)
OLD FRISBEETOWN RD
(T632)
COLT RUN
STRUCTURE LENGTH 10 FT
BMSID 25/0006/0140/2155
0140/2451
0140/2114

031919 FT

031919 FT 1 0 00709 0 02 1458+50
HENRY RD
(T887)
0140/0000 LENGTH(AH 2536 BK 2071)

029848 FT

029848 FT 1 0 00709 0 02 1437+73
HENRY RD
(T887)
0130/0000 LENGTH(AH 2071 BK 2339)
HOLMES RD
(T616)
0120/1714

EXTRACT DATE: 12/28/2024 ROADWAY MANAGEMENT SYSTEM PAGE NUMBER: 31
PRINT DATE: 12/30/2024 SLD COUNTY/SR - ANNUAL PRINT COUNTY: ERIE

DIR: B TOTAL LEN: 24.831 MI. DIST: 01-2 SR: 6
LEFT MUN: LE BOEUF T RIGHT MUN: LE BOEUF T

1 0 00709 0 02 1414+32 027509 FT
GOURLEY RD
(T618) 0120/0000

027509 FT

5 0120/0000 LENGTH(AH 2339 BK 3192)

024317 FT

024317 FT 1 0 00709 0 02 1381+98
NC GRAND ARMY OF THE REP HW
5 0110/0000 LENGTH(AH 3192 BK 2977)
LE BOEUF
0100/2850 MILL VILLAGE B
MILL VILLAGE ELEM SCHOO
0100/2708 (GOVT)

0100/1590 DEPOT ST
(BORO)
0100/0925 BMSBN 25/0006/0100/0927
1 0 00709 0 02 1352+51
FRENCH CK. TR
0100/0903 BMSBG 25/0006/0100/0927
MAIN ST
(SR2003 SEG 0060/0000)
0100/0822

021340 FT

0100/0095 GILLETTE ST
(BORO)
021340 FT 1 0 00709 0 02 1352+51
CSX RAIL TRANSPORTATION
OVERPASS IS RR X-ING
5 0100/0000 LENGTH(AH 2977 BK 2267)

0090/0084 DUTCHTOWN RD
(T592)

DIR: B TOTAL LEN: 24.831 MI. DIST: 01-2 SR: 6
LEFT MUN: MILL VILLAGE B RIGHT MUN: MILL VILLAGE B

	019073 FT			0090/0045 BMS EN 25/0006/0090/0000 019073 FT 1 0 00709 0 02 1329+86 NC CENTER ST FRENCH CK. BR BMSBG 25/0006/0090/0000
				0090/0000 LENGTH(AH 2267 BK 2776) MILL VILLAGE 0080/2620 LE BOEUF T
DUTCHTOWN RD (T592)	0080/2614	==		
				PORTER RD (T594) 0080/1006 BMS EN 25/0006/0080/0688 0080/0711 1 0 00709 0 02 1309+07 FR. CK. TRIB. 0080/0688 BMSBG 25/0006/0080/0688 016297 FT
1 0 00709 0 02 1302+21 016297 FT FRENCH CREEK RD (SR2001 SEG 0010/0000) 0080/0000		==		0080/0000 LENGTH(AH 2776 BK 1772)
	014525 FT			014525 FT 1 0 00709 0 02 1284+26 0070/0000 LENGTH(AH 1772 BK 0955) 0060/0419 BMS EN 25/0006/0060/0252 0 0 00000 0 00 0000+00 FRENCH CK. 0060/0252 BMSBG 25/0006/0060/0252 013570 FT
1 0 00709 0 02 1274+87 013570 FT PERRY HW (SR0019 SEG 0010/0000) SR 3006 SH (SR3006 SEG 0560/2033) 0060/0000				0060/0000 MFC BEGIN = B LENGTH(AH 0955 BK 2932) FRENCH CK. TR STRUCTURE LENGTH 12 FT 0050/2133 BMSID 25/0006/0050/2133
CONNEAUTE RD (T349)	0050/1030	==		
	010638 FT			010638 FT 1 0 00084 0 00 0106+58

EXTRACT DATE: 12/28/2024 ROADWAY MANAGEMENT SYSTEM PAGE NUMBER: 29
PRINT DATE: 12/30/2024 SLD COUNTY/SR - ANNUAL PRINT COUNTY: ERIE

DIR: B TOTAL LEN: 24.831 MI. DIST: 01-2 SR: 6
LEFT MUN: LE BOEUF T RIGHT MUN: LE BOEUF T

1 0 00084 0 00 0079+50 007939 FT
UNKNOWN RD
(T558) 0040/0000

UNKNOWN RD
(T558) 0030/1027

1 0 00084 0 00 0057+70 005763 FT
KINTER HILL RD
(SR3022 SEG 0120/2956) 0030/0000

003379 FT

000000 FT

== MYSTIC RD
(T570)
S 0050/0000 LENGTH(AH 2932 BK 2699)

007939 FT
S 0040/0000 LENGTH(AH 2699 BK 2176)

005763 FT
S 0030/0000 LENGTH(AH 2176 BK 2384)

003379 FT 1 0 00084 0 00 0033+74
WATERHOUSE RD
(T323)
S 0020/0000 LENGTH(AH 2384 BK 3379)

000000 FT 1 0 00084 0 00 0000+00
NC GRAND ARMY OF THE REP HW
INTER-BK GRAND ARMY OF THE REP H
(SR0006 SEG 0980/2417)
MFC BEGIN = C
BK-CRAWFORD (20)
S 0010/0000 LENGTH(AH 3379 BK 0000)

EXTRACT DATE: 12/28/2024 ROADWAY MANAGEMENT SYSTEM PAGE NUMBER: 28
PRINT DATE: 12/30/2024 SLD COUNTY/SR - ANNUAL PRINT COUNTY: ERIE
DIR: B TOTAL LEN: 44.840 MI. DIST: 01-2 SR: 5
LEFT MUN: NORTH EAST T RIGHT MUN: NORTH EAST T

236722 FT



236757 FT
INTER-AHD NEW YORK STATE LINE
1020/2875 (STBD)
TRIB L.ERIE

EXTRACT DATE: 12/28/2024 ROADWAY MANAGEMENT SYSTEM PAGE NUMBER: 27
PRINT DATE: 12/30/2024 SLD COUNTY/SR - ANNUAL PRINT COUNTY: ERIE

DIR: B TOTAL LEN: 44.840 MI. DIST: 01-2 SR: 5
LEFT MUN: NORTH EAST T RIGHT MUN: NORTH EAST T

				STRUCTURE LENGTH 9 FT
			1020/2094	BMSID 25/0005/1020/2067
	233847 FT		233882 FT	1 0 00495 0 02 1002+45
GAY RD (T789)	1010/3092	==	5 1020/0000	LENGTH(AH 2875 BK 3135)
		==		
		==	1010/1440	GAY RD (TBK) (T789)
HIDDEN LN (PRDR)	1010/0668	==		
		==	1010/0631	BMSID 25/0005/1010/0559
		==		1 0 00495 0 02 0971+74
		==		20 MILE CK.
	230712 FT	==	1010/0536	BMSBG 25/0005/1010/0559
		==	230747 FT	1 0 00495 0 02 0971+74
		==		MIDDLE RD (TBK) (T301)
		==	5 1010/0000	LENGTH(AH 3135 BK 2251)
		==		
HIDDEN LN (PRDR)	1000/1233	==		
WINDSWEPT DR (PRDR)	1000/0355	==		
1 0 00495 0 02 0948+89	228461 FT	==	228496 FT	
EIGHTEEN MILE LN (PRDR)	1000/0000	==	5 1000/0000	LENGTH(AH 2251 BK 2551)
		==		
SEAGULL LN (T652)	0990/1847	==		
NORTHEAST MARINA EXIT (PRDR)	0990/1342	==	0990/1342	(APRA) NORTHEAST MARINA
NORTHEAST MARINA ENTER (PRDR)	0990/1059	==	0990/1059	(APRA) NORTHEAST MARINA
		==		
1 0 00495 0 02 0923+79	225910 FT	==	225945 FT	DEWEY RD (T650)
DEWEY RD (T650)	0990/0000	==	5 0990/0000	LENGTH(AH 2551 BK 2399)

EXTRACT DATE: 12/28/2024 ROADWAY MANAGEMENT SYSTEM PAGE NUMBER: 26
PRINT DATE: 12/30/2024 SLD COUNTY/SR - ANNUAL PRINT COUNTY: ERIE

DIR: B TOTAL LEN: 44.840 MI. DIST: 01-2 SR: 5
LEFT MUN: NORTH EAST T RIGHT MUN: NORTH EAST T

CHASE RD
(T756)

0980/1039

223511 FT

WOODMERE RD
(T762)

0970/0908

221038 FT

DILL PARK RD
(PRDR)

0960/2030

SCOTLAND RD
(PRDR)
EVANS RD
(PRDR)

0960/0960

0960/0489
217883 FT

CHESTNUT ST
(T793)

0951/2697

ORCHARD BEACH RD
(T742)

0951/2054

ORCHARD BEACH PARK RD
(TWP)
ORCHARD RUN

0951/1335

AVERILL RUN
STRUCTURE LENGTH 18 FT
BMSID 25/0005/0980/1599

223546 FT 1 0 00495 0 02 0899+91
0980/0000 LENGTH(AH 2399 BK 2473)

SMALL STREAM
STRUCTURE LENGTH 8 FT
BMSID 25/0005/0970/1035
WOODMERE RD
(T762)

221073 FT 1 0 00495 0 02 0875+33
PERDUE RUN
STRUCTURE LENGTH 16 FT
BMSID 25/0005/0970/0000
0970/0000 LENGTH(AH 2473 BK 3155)

217918 FT 1 0 00495 0 02 0844+34
MFC BEGIN = D
0960/0000 LENGTH(AH 3155 BK 2786)

CHESTNUT ST
(T793)

ORCHARD BEACH RD
(T742)

ORCHARD BEACH PARK RD
(TWP)

ORCHARD RUN

EXTRACT DATE: 12/28/2024 ROADWAY MANAGEMENT SYSTEM PAGE NUMBER: 25
PRINT DATE: 12/30/2024 SLD COUNTY/SR - ANNUAL PRINT COUNTY: ERIE

DIR: B TOTAL LEN: 44.840 MI. DIST: 01-2 SR: 5
LEFT MUN: NORTH EAST T RIGHT MUN: NORTH EAST T

STRUCTURE LENGTH 12 FT STRUCTURE LENGTH 12 FT
BMSID 25/0005/0950/1192 0951/1218 0950/1192 BMSID 25/0005/0950/1192

1 0 00495 0 02 0815+11 215104 FT
LENGTH(AH 2779 BK 2057) 0951/0000
SUNSET BEACH RD
(T728)
BMSSEN 25/0005/0940/1218 0941/1513
0 0 00000 0 00 0000+00
16 MILE CK.
BMSBG 25/0005/0940/1218 0941/1286
FREEPORT RD
(T302)
FREEPORT RD
(SR0089 SEG 0610/3020)
0941/1139

1 0 00495 0 02 0797+00 213047 FT
LENGTH(AH 2057 BK 2007) 0941/0000
NORTH MILL ST
(T726)
0931/1236

1 0 00495 0 02 0775+10 211040 FT
MFC BEGIN = D
LENGTH(AH 2007 BK 2076) 0931/0000

208964 FT

215132 FT 1 0 00495 0 02 0816+48
0950/0000 LENGTH(AH 2786 BK 2070)
SUNSET BEACH RD
(T728)
0940/1526
0940/1308 BMSSEN 25/0005/0940/1218
0 0 00000 0 00 0000+00
16 MILE CK.
0940/1251 BMSBG 25/0005/0940/1218
FREEPORT RD
(T302)
FREEPORT RD
(SR0089 SEG 0610/2990)
TO 0089/0610 SH
(CONN)
0940/1120
0940/0947

213062 FT 1 0 00495 0 02 0797+00
0940/0000 LENGTH(AH 2070 BK 2020)
NORTH MILL ST
(T726)
0930/1238

211042 FT 1 0 00495 0 02 0775+10
0930/0000 MFC BEGIN = D
LENGTH(AH 2020 BK 2076)

208966 FT 1 0 00495 0 02 0754+62
0920/0000 LENGTH(AH 2076 BK 2465)
CEMETERY RD
(T710)
0910/1838

EXTRACT DATE: 12/28/2024 ROADWAY MANAGEMENT SYSTEM PAGE NUMBER: 24
PRINT DATE: 12/30/2024 SLD COUNTY/SR - ANNUAL PRINT COUNTY: ERIE

DIR: B TOTAL LEN: 44.840 MI. DIST: 01-2 SR: 5
LEFT MUN: NORTH EAST T RIGHT MUN: NORTH EAST T

206499 FT

206501 FT 1 0 00495 0 02 0729+97
S 0910/0000 LENGTH(AH 2465 BK 2486)

204013 FT

204015 FT 1 0 00495 0 02 0704+79
S 0900/0000 LENGTH(AH 2486 BK 2506)

201507 FT

201509 FT 1 0 00495 0 02 0679+80
S 0890/0000 LENGTH(AH 2506 BK 2453)

0880/1483 BRICKYARD RD
(T686)

199054 FT

199056 FT 1 0 00495 0 02 0654+90
S 0880/0000 LENGTH(AH 2453 BK 2588)

0870/1788 CATHOLIC CEMETERY RD
(T690)

196466 FT

196468 FT 1 0 00495 0 02 0629+50
S 0870/0000 LENGTH(AH 2588 BK 2442)

194024 FT

194026 FT 1 0 00495 0 02 0605+32
S 0860/0000 LENGTH(AH 2442 BK 2517)

DIR: B TOTAL LEN: 44.840 MI. DIST: 01-2 SR: 5
LEFT MUN: NORTH EAST T RIGHT MUN: NORTH EAST T

EXTRACT DATE: 12/28/2024 ROADWAY MANAGEMENT SYSTEM PAGE NUMBER: 22
PRINT DATE: 12/30/2024 SLD COUNTY/SR - ANNUAL PRINT COUNTY: ERIE

DIR: B TOTAL LEN: 44.840 MI. DIST: 01-2 SR: 5
LEFT MUN: HARBORCREEK T RIGHT MUN: HARBORCREEK T

DRIFTWOOD DR (T651)	0810/2478	==	
EAST DR (T653)	0810/0723	==	
CAREY FARM DR (PRDR)	0810/0529	==	
1 0 00495 0 02 0470+60	180539 FT		180541 FT
INDIAN DR (T654)	0810/0000	==	5 0810/0000 LENGTH(AH 2838 BK 2849)
ERIE ST (T658)	0800/0902	==	
BEECHWOOD LN (T659)	0800/0891	==	
	177690 FT		177692 FT
			1 0 00495 0 02 0442+13 8 MILE CK. STRUCTURE LENGTH 20 FT BMSID 25/0005/0800/0000
			5 0800/0000 LENGTH(AH 2849 BK 2178)
	175512 FT		175514 FT
			5 0790/0000 LENGTH(AH 2178 BK 2566)
SHADES BEACH RD (PRDR)	0780/1276	==	BARTLETT RD (T640)
SHADES BEACH RD (PRDR)	0780/0780	==	0780/1276
	172946 FT		172948 FT
			5 0780/0000 LENGTH(AH 2566 BK 2579)

EXTRACT DATE: 12/28/2024 ROADWAY MANAGEMENT SYSTEM PAGE NUMBER: 21
PRINT DATE: 12/30/2024 SLD COUNTY/SR - ANNUAL PRINT COUNTY: ERIE

DIR: B TOTAL LEN: 44.840 MI. DIST: 01-2 SR: 5
LEFT MUN: HARBORCREEK T RIGHT MUN: HARBORCREEK T

KRAUS DR
(PRDR)

0770/0838

==

170367 FT

0770/0045 BMS EN 25/0005/0770/0000
170369 FT 1 0 00495 0 02 0369+34
ELLIOTT CK.
BMSBG 25/0005/0770/0000
5 0770/0000 LENGTH(AH 2579 BK 2063)

CARTERS BEACH RD
(T622)

0760/0722

==

==

0760/0722 TROUPE RD
0760/0711 (T612)
MFC BEGIN = D

1 0 00495 0 02 0345+13 168304 FT
COWELL DR
(PRDR)

0760/0000

==

168306 FT
5 0760/0000 LENGTH(AH 2063 BK 2819)

IRVINE DR
(T514)

0750/2006

==

LEDWICK DR
(T742)

0750/1001
0750/0851 BMS EN 25/0005/0750/0801
1 0 00495 0 02 0328+57

6 MILE CREEK
BMSBG 25/0005/0750/0801
ROCKLEDGE DR

165485 FT

0750/0801
0750/0572
165487 FT 1 0 00495 0 02 0320+50

CARRIE ST
(T722)

5 0750/0000 LENGTH(AH 2819 BK 2575)

HIDDEN COVE DR
(PRDR)

0740/2508

==

==

CAMBRIDGE RD
(T726)

0740/2186

==

==

PELHAM RD
(T730)

0740/1859

==

==

BOYER RD
(T610)

0740/1525

==

==

162910 FT

162912 FT 1 0 00495 0 02 0287+78
5 0740/0000 LENGTH(AH 2575 BK 2599)

EXTRACT DATE: 12/28/2024 ROADWAY MANAGEMENT SYSTEM PAGE NUMBER: 20
PRINT DATE: 12/30/2024 SLD COUNTY/SR - ANNUAL PRINT COUNTY: ERIE

DIR: B TOTAL LEN: 44.840 MI. DIST: 01-2 SR: 5
LEFT MUN: HARBORCREEK T RIGHT MUN: HARBORCREEK T

FOX HOLLOW LN (T901)	0730/2479	==			0730/2121	BONNIE BRAE RD (T732)
OAK TREE CT (T725)	0730/1433	==	==		0730/1433	PARKSIDE DR (T724)
TRAILER CT (PRDR)	0730/1019	==	==		0730/1019	FAIR AV (T976)
1 0 00495 0 02 0268+94 160311 FT					0730/0565	WALBRIDGE RD (T590)
CARVER ST (T824)	0730/0000	==			160313 FT	
PRESTON AV (T998)	0720/2373	==			5 0730/0000	LENGTH(AH 2599 BK 2610)
					0720/2267	MANISTEE AV (T888)
					0720/2002	BAKER AV (T886)
TAYLOR AV (T826)	0720/1910	==				
					0720/1744	SPARK HILL AV (T884)
JOSHUA DR (PRDR)	0720/0850	==				
WALTEN WOODS DR (T800)	0720/0058	==				
	157701 FT				0720/0022	BMS EN 25/0005/0720/0000
					157703 FT	1 0 00495 0 02 0243+01
						5 MILE CREEK
					5 0720/0000	BMSBG 25/0005/0720/0000
						LENGTH(AH 2610 BK 2380)
					0710/2114	DALE DR (T592)
						NAGLE RD (SR4029 SEG 0010/3707)
					0710/1743	HARBORCREEK LAWRENCE PARK T
HARBOR RD (T984)	0710/0796	==				
					0710/0684	CUNNINGHAM DR (TWP)
LOWRY DR (T987)	0710/0302	==				

EXTRACT DATE: 12/28/2024 ROADWAY MANAGEMENT SYSTEM PAGE NUMBER: 19
PRINT DATE: 12/30/2024 SLD COUNTY/SR - ANNUAL PRINT COUNTY: ERIE

DIR: B TOTAL LEN: 44.840 MI. DIST: 01-2 SR: 5
LEFT MUN: HARBORCREEK T RIGHT MUN: LAWRENCE PARK T

HARBORCREEK
LAWRENCE PARK T

0710/0066
155321 FT

FOUR MILE CREEK RD
(TWP)

0700/0191
153392 FT


BMS EN 25/0005/0690/1792 0691/1821
1 0 00495 0 00 0198+23
4 MILE CK.
BMSBG 25/0005/0690/1792 0691/1802
LAWRENCE PY
(SR4027 SEG 0030/1844)
0691/1699

CROSSOVER RD
(CONN)
1 0 00495 0 00 0181+26 151533 FT
LAKE CLIFF DR
(TWP)
LENGTH(AH 1859 BK 1853) 0691/0000

GENERAL ELECTRIC RD
(PRDR)

ATR 301
JOLIETTE AV
(TWP)

0681/1223
0681/0663M
0681/0484



0710/0214

155323 FT 1 0 00495 0 02 0219+80
S 0710/0000 LENGTH(AH 2380 BK 1929)
SILLIMAN AV
(TWP)
RANKINE AV
(TWP)
HOWE AV
(TWP)
NOBEL AV
(TWP)

0700/0123 MFC BEGIN = C
153394 FT 1 0 00495 0 01 0198+92
IROQUOIS AV
(SR0955 SEG 0010/0000)

S 0700/0000 MFC BEGIN = B
LENGTH(AH 1929 BK 1877)
0690/1811 BMS EN 25/0005/0690/1792
1 0 00495 0 00 0198+23
4 MILE CK.
0690/1792 BMSBG 25/0005/0690/1792
LAWRENCE PY
(SR4027 SEG 0030/1844)
0690/1696

0690/0472 CROSSOVER RD
151517 FT (CONN)
1 0 00495 0 00 0181+26
LAKE CLIFF DR
(TWP)
S 0690/0000 LENGTH(AH 1877 BK 1854)

GENERAL ELECTRIC RD
(PRDR)

0680/1224 ATR 301
M 0680/0668 JOLIETTE AV
0680/0481 (TWP)

EXTRACT DATE: 12/28/2024 ROADWAY MANAGEMENT SYSTEM PAGE NUMBER: 18
PRINT DATE: 12/30/2024 SLD COUNTY/SR - ANNUAL PRINT COUNTY: ERIE

DIR: B TOTAL LEN: 44.840 MI. DIST: 01-2 SR: 5
LEFT MUN: LAWRENCE PARK T RIGHT MUN: LAWRENCE PARK T

HARVEY AV (TWP) 1 0 00495 0 00 0162+72 149680 FT	0681/0308 == ==	0680/0302 HARVEY AV (TWP) 149663 FT 1 0 00495 0 00 0162+72
HALLEY AV (TWP) MILEPOST 012.00 LENGTH(AH 1853 BK 0844) 0681/0000	== ==	0680/0000 HALLEY AV (TWP) LENGTH(AH 1854 BK 0843)
LAWRENCE PARK ERIE CITY C 1 0 00495 0 00 0154+27 148836 FT	0671/0050	0670/0050 LAWRENCE PARK ERIE CITY C 148820 FT 1 0 00495 0 00 0154+27
LAKE RD (CITY) LENGTH(AH 0844 BK 2727) 0671/0000	== ==	0670/0000 LAKE RD (CITY) LENGTH(AH 0843 BK 2742)
SEVENTH ST (CITY) 0661/1908	== ==	0660/1899 SEVENTH ST (CITY)
GENERAL ELECTRIC RD (PRDR) 0661/1188	== ==	0660/1178 GENERAL ELECTRIC RD (PRDR)
TENTH ST (CITY) 0661/1019	== ==	0660/1069 LC TO GENERAL ELECTRIC (CONN)
G.E. OUTLET STRUCTURE LENGTH 14 FT BMSID 25/0005/0660/0450 0661/0486	> <	0660/1019 TENTH ST (CITY)
GLADSTONE CT (CITY) 2 0 25117 0 00 0120+57 146109 FT	== ==	0660/0450 G.E. OUTLET STRUCTURE LENGTH 14 FT BMSID 25/0005/0660/0450
NC FRANKLIN AV		0660/0400 GLADSTONE CT (CITY) 146078 FT 2 0 25117 0 00 0120+57
FRANKLIN AV (CITY) LENGTH(AH 2727 BK 1826) 0661/0000	== ==	0660/0400 NC FRANKLIN AV
SENECA AV (CITY) 0651/0964	== ==	0660/0000 FRANKLIN AV (CITY) LENGTH(AH 2742 BK 1817)
2 0 25117 0 00 0102+29 144283 FT		0650/0960 SENECA AV (CITY)
BACON ST (CITY) LENGTH(AH 1826 BK 2737) 0651/0000	== ==	144261 FT 2 0 25117 0 00 0102+29
DOWNING AV (CITY)	== ==	0650/0000 BACON ST (CITY) LENGTH(AH 1817 BK 2761)
		DOWNING AV (CITY)

EXTRACT DATE: 12/28/2024 ROADWAY MANAGEMENT SYSTEM PAGE NUMBER: 17
PRINT DATE: 12/30/2024 SLD COUNTY/SR - ANNUAL PRINT COUNTY: ERIE

DIR: B TOTAL LEN: 44.840 MI. DIST: 01-2 SR: 5
LEFT MUN: ERIE CITY C RIGHT MUN: ERIE CITY C

	0641/1943	00	0000	00	0640/1962			
(AAR 524324B)#TRKS 01	0641/1244				0640/1287	(AAR 524324B)#TRKS 01		
2 0 25117 0 00 0074+83 141546 FT	0641/0000	5			141500 FT	2 0 25117 0 00 0074+60		
LENGTH(AH 2737 BK 2571)					0640/0000	LENGTH(AH 2761 BK 2548)		
PAYNE AV	0631/1718	==	==		0630/1693	PAYNE AV		
(CITY)						(CITY)		
HESS AV	0631/1015	==	==		0630/1003	HESS AV		
(CITY)						(CITY)		
BRANDES ST	0631/0706	==	==		0630/0690	BRANDES ST		
(CITY)						(CITY)		
2 0 25117 0 00 0049+12 138975 FT					138952 FT	2 0 25117 0 00 0049+12		
PENNSYLVANIA AV	0631/0000	5	==	==	0630/0000	PENNSYLVANIA AV		
(CITY)						(CITY)		
LENGTH(AH 2571 BK 2051)						LENGTH(AH 2548 BK 2058)		
BREWSTER ST	0621/1751	==				BREWSTER ST		
(CITY)					0620/1726	(CITY)		
					0620/1501	LC FROM EAST AV		
EAST AV						(CONN)		
(CITY)						EAST AV		
	0621/1393	00	0000	00	0620/1395	(CITY)		
BAYFRONT PY						BAYFRONT PY		
(SR4034 SEG 0090/2484)						(SR4034 SEG 0090/2484)		
(SR4034 SEG 0091/2482)						(SR4034 SEG 0091/2482)		
BAYFRONT CONNECTOR						BAYFRONT CONNECTOR		
(SR0290 SEG 0010/0000)						(SR0290 SEG 0011/0000)		
(SR0290 SEG 0011/0000)						(SR0290 SEG 0010/0000)		
BMS EN 25/0005/0620/0470	0621/0741				0620/0741	BMS EN 25/0005/0620/0470		
0 0 00000 0 00 0000+00	0621/0514				0620/0543	0 0 00000 0 00 0000+00		
CSX						CSX		
BMS BG 25/0005/0620/0470	0621/0467				0620/0496	BMS BG 25/0005/0620/0470		
2 0 25117 0 00 0027+42 136924 FT					136894 FT	2 0 25117 0 00 0027+42		
WAYNE ST						WAYNE ST		
(CITY)						(CITY)		
LENGTH(AH 2051 BK 2735)	0621/0000	5	==	==	0620/0000	LENGTH(AH 2058 BK 2745)		
REED ST						REED ST		
(CITY)						(CITY)		

EXTRACT DATE: 12/28/2024 ROADWAY MANAGEMENT SYSTEM PAGE NUMBER: 16
PRINT DATE: 12/30/2024 SLD COUNTY/SR - ANNUAL PRINT COUNTY: ERIE

DIR: B TOTAL LEN: 44.840 MI. DIST: 01-2 SR: 5
LEFT MUN: ERIE CITY C RIGHT MUN: ERIE CITY C

	0611/2057	00	0000	00		0610/2068			
ASH ST (CITY)		00	0000	00		ASH ST (CITY)			
	0611/1384	==	==	==		0610/1394			
WALLACE ST (CITY)		00	0000	00		WALLACE ST (CITY)			
	0611/0709	==	==	==		0610/0712			
2 0 25117 0 00 0000+00 134189 FT						134149 FT	2 0 25117 0 00 0000+00		
PARADE ST (CITY)		00	0000	00		PARADE ST (CITY)			
LENGTH(AH 2735 BK 1474) 0611/0000	5	==	==	==	5	0610/0000	LENGTH(AH 2745 BK 1461)		
GERMAN ST (CITY)		00	0000	00		GERMAN ST (CITY)			
	0601/0724	==	==	==		0600/0721			
2 0 25029 7 00 0062+82 132715 FT						132688 FT	2 0 25029 7 00 0062+82		
HOLLAND ST (CITY)		00	0000	00		HOLLAND ST (CITY)			
LENGTH(AH 1474 BK 1139) 0601/0000	5	==	==	==	5	0600/0000	LENGTH(AH 1461 BK 1131)		
FRENCH ST (CITY)		00	0000	00		FRENCH ST (CITY)			
	0591/0416	==	==	==		0590/0403			
COMMERCE ST (CITY)						0590/0216	COMMERCE ST (CITY)		
2 0 25029 7 00 0051+50 131576 FT						131557 FT	2 0 25029 7 00 0051+50		
STATE ST (CITY)		00	0000	00		STATE ST (CITY)			
LENGTH(AH 1139 BK 0416) 0591/0000	5	==	==	==	5	0590/0000	LENGTH(AH 1131 BK 0417)		
2 0 25029 7 00 0047+38 131160 FT						131140 FT	2 0 25029 7 00 0047+38		
PEACH ST (CITY)		00	0000	00		PEACH ST (CITY)			
LENGTH(AH 0416 BK 0720) 0581/0000	5	==	==	==	5	0580/0000	LENGTH(AH 0417 BK 0720)		
2 0 25029 7 00 0040+16 130440 FT						130420 FT	2 0 25029 7 00 0040+16		
SASSAFRAS ST (CITY)		00	0000	00		SASSAFRAS ST (CITY)			
LENGTH(AH 0720 BK 1448) 0571/0000	5	==	==	==	5	0570/0000	LENGTH(AH 0720 BK 1440)		
MYRTLE ST (CITY)		==	==	==		MYRTLE ST (CITY)			

DIR: B TOTAL LEN: 44.840 MI. DIST: 01-2 SR: 5
LEFT MUN: ERIE CITY C RIGHT MUN: ERIE CITY C

EXTRACT DATE: 12/28/2024 ROADWAY MANAGEMENT SYSTEM PAGE NUMBER: 14
PRINT DATE: 12/30/2024 SLD COUNTY/SR - ANNUAL PRINT COUNTY: ERIE

DIR: B TOTAL LEN: 44.840 MI. DIST: 01-2 SR: 5
LEFT MUN: ERIE CITY C RIGHT MUN: ERIE CITY C

(CITY)	0501/1597	==					
CASCADE CK.						CASCADE CK.	
STRUCTURE LENGTH 12 FT						STRUCTURE LENGTH 12 FT	
BMSID 25/0005/0500/1590	0501/1479	>=			0500/1639	BMSID 25/0005/0500/1590	
					0500/1620	VESHECCO DR	
						(CITY)	
GREENGARDEN RD						GREENGARDEN RD	
(CITY)						(CITY)	
SIGN: CANTILEVER	0501/0981	==			0500/1011		
BMSID 25/0005/0501/0594	0501/0594						
GARFIELD ST							
(CITY)	0501/0257	==			0500/0058	BMSID 25/0005/0500/0000	
2 0 25029 0 00 0215+00	119985 FT				119949 FT	2 0 25029 0 00 0214+41	
LINCOLN AV						LINCOLN AVE.	
(CITY)					0500/0000	BMSBG 25/0005/0500/0000	
LENGTH(AH 2394 BK 1500)	0501/0000	=			0500/0000	LENGTH(AH 2426 BK 1460)	
RAMP H RD							
(SR8011 SEG 0750/0603)	0491/1298						
SIGN: 4 CHORD TRUSS							
BMSID 25/0005/0491/0950	0491/0978						
BMSID 25/0005/0491/0563	0491/0812				0490/0829	RAMP E RD	
2 0 25029 0 00 0205+35					0490/0666	(SR8011 SEG 0010/0775)	
SR 0079 SB						BMSID 25/0005/0490/0441	
BMSBG 25/0005/0491/0563	0491/0563				0490/0441	2 0 25029 0 00 0204+46	
SIGN: 4 CHORD TRUSS						SR 0079 SB	
BMSID 25/0005/0491/0370	0491/0399					BMSBG 25/0005/0490/0441	
RAMP G RD							
(SR8011 SEG 0260/0000)	0491/0224						
					0490/0152	BMSID 25/0005/0490/0000	
2 0 25029 0 00 0200+62	118485 FT				118489 FT	2 0 25029 0 00 0200+11	
LENGTH(AH 1500 BK 2397)	0491/0000	=			0490/0000	SR 8011, RAMP	
					0480/1960	BMSBG 25/0005/0490/0000	
					0480/1882	LENGTH(AH 1460 BK 2390)	
						RAMP F RD	
						(SR8011 SEG 0250/0000)	
						SIGN: 4 CHORD TRUSS	
						BMSID 25/0005/0480/1882	
WREN DR							
(CITY)	0481/0827	==			0480/0605	SIGN: CANTILEVER	
						BMSID 25/0005/0480/0605	

EXTRACT DATE: 12/28/2024 ROADWAY MANAGEMENT SYSTEM PAGE NUMBER: 13
PRINT DATE: 12/30/2024 SLD COUNTY/SR - ANNUAL PRINT COUNTY: ERIE

DIR: B TOTAL LEN: 44.840 MI. DIST: 01-2 SR: 5
LEFT MUN: ERIE CITY C RIGHT MUN: ERIE CITY C

PITTSBURGH AV
(SR4017 SEG 0060/0000)

ERIE CITY
MILLCREEK T
BMSBN 25/0005/0480/0000
2 0 25029 0 00 0176+51 116088 FT
CASCADE CK.
BMSBG 25/0005/0480/0000
LENGTH(AH 2397 BK 3208)
WEST ERIE PLAZA DR
(PRDR)
PITTSBURGH COMMONS DR
(PRDR)

0481/0408

0481/0388

0481/0015

116088 FT

0481/0000

0471/3193

CANCER DR
(PRDR)
YORKTOWN CENTER DR
(PRDR)

0471/2007

SELINGER AV

(T738)

INDUSTRIAL DR

(T735)

LOWELL AV

(T834)

2 0 25029 0 00 0144+26 112880 FT

FILMORE AV

(T832)

MILEPOST 012.00

LENGTH(AH 3208 BK 2561)

HILBORN AV

(T826)

PENINSULA DR

(SR0832 SEG 0241/0000)

(SR0832 SEG 0240/0000)

0461/2233

0461/1740

HARPER DR

(T774)

BMSBN 25/0005/0460/0000

2 0 25029 0 00 0118+61 110319 FT

TRIB.LAKE ERIE

0461/0433

0461/0014

110319 FT

PITTSBURGH AV
(SR4017 SEG 0060/0000)

ERIE CITY
MILLCREEK T

0480/0399

0480/0015

116099 FT

0480/0000

0470/3169

BMSBN 25/0005/0480/0000

2 0 25029 0 00 0176+51

CASCADE CK.

BMSBG 25/0005/0480/0000

LENGTH(AH 2390 BK 3219)

WEST ERIE PLAZA DR

(PRDR)

PITTSBURGH COMMONS DR

(PRDR)

CANCER DR

(PRDR)

YORKTOWN CENTER DR

(PRDR)

0470/2008

SELINGER AV

(T738)

INDUSTRIAL DR

(T735)

LOWELL AV

(T834)

0470/0508

112880 FT

2 0 25029 0 00 0144+26

FILMORE AV

(T832)

LENGTH(AH 3219 BK 2567)

HILBORN AV

(T826)

PENINSULA DR

(SR0832 SEG 0241/0000)

(SR0832 SEG 0240/0000)

0470/0000

0460/2212

0460/0434

0460/0014

110313 FT

HARPER DR

(T774)



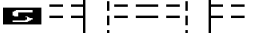


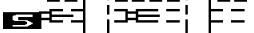
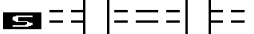
BMSBN 25/0005/0460/0000

2 0 25029 0 00 0118+61

TRIB.LAKE ERIE

EXTRACT DATE: 12/28/2024 ROADWAY MANAGEMENT SYSTEM PAGE NUMBER: 12
PRINT DATE: 12/30/2024 SLD COUNTY/SR - ANNUAL PRINT COUNTY: ERIE

DIR: B TOTAL LEN: 44.840 MI. DIST: 01-2 SR: 5
LEFT MUN: MILLCREEK T RIGHT MUN: MILLCREEK T

BMSBG 25/0005/0460/0000						BMSBG 25/0005/0460/0000
LENGTH(AH 2561 BK 2235)	0461/0000					LENGTH(AH 2567 BK 2248)
MICHIGAN BL						MICHIGAN BL
(T922)	0451/1773	==	==			(T922)
OREGON AV						OREGON AV
(T934)	0451/1436	==	==	==		(T934)
IDAHO AV						IDAHO AV
(T978)	0451/0594	==	==	==		(T978)
2 0 25029 0 00 0096+17	108084 FT					2 0 25029 0 00 0096+17
MARSHALL DR						MARSHALL DR
(T482)						(T482)
LENGTH(AH 2235 BK 2629)	0451/0000					LENGTH(AH 2248 BK 2623)
CLIFTON DR	0441/2062	==				CLIFTON DR
(T918)						(T918)
LINDEN AV						LINDEN AV
(T912)	0441/1476	==	==	==		(T912)
POTOMAC AV						POTOMAC AV
(T480)	0441/1081	==	==	==		(T480)
HARLEY DAVIDSON ERIE DR						HARLEY DAVIDSON ERIE DR
(PRDR)						(PRDR)
	0441/0522	==	==			
2 0 25029 0 00 0069+95	105455 FT					2 0 25029 0 00 0069+95
POWELL AV						POWELL AV
(T478)						(T478)
MILEPOST 012.00						
LENGTH(AH 2629 BK 1883)	0441/0000					LENGTH(AH 2623 BK 1892)
CHELSEA AV	0431/1422	==	==	==		CHELSEA AV
(T908)						(T908)
OAKMONT AV	0431/1133	==	==	==		OAKMONT AV
(T854)						(T854)
ARDMORE AV	0431/0839	==	==	==		ARDMORE AV
(T476)						(T476)
MCCONNELL AV	0431/0356	==	==			MCCONNELL AV
(T964)						(T964)
2 0 25029 0 00 0051+06	103572 FT					2 0 25029 0 00 0051+06
HARTT AV						HARTT AV
(T474)						(T474)
LENGTH(AH 1883 BK 2519)	0431/0000					LENGTH(AH 1892 BK 2500)
MONTPELIER AV						MONTPELIER AV
(T964)	0421/2196	==				(T964)
GRANT AV						
(T848)	0421/1881	==	==			
						GRANT AV

EXTRACT DATE: 12/28/2024 ROADWAY MANAGEMENT SYSTEM PAGE NUMBER: 11
PRINT DATE: 12/30/2024 SLD COUNTY/SR - ANNUAL PRINT COUNTY: ERIE

DIR: B TOTAL LEN: 44.840 MI. DIST: 01-2 SR: 5
LEFT MUN: MILLCREEK T RIGHT MUN: MILLCREEK T

SHENK AV (T846)	0421/1561	==	==	==	0420/1865 (T848)	SHENK AV
FORD AV (T906)	0421/1235	==	==	==	0420/1553 (T846)	FORD AV
GUETNER AV (T984)	0421/0387	==	==	==	0420/1222 (T906)	GUETNER AV
2 0 25029 0 00 0026+07 101053 FT					0420/0365 (TWP)	2 0 25029 0 00 0026+07
GRACE ST (T982)					101050 FT	GRACE ST
ERIE INT'L AIRPORT RD (GOVT)						ERIE INT'L AIRPORT RD (GOVT)
LENGTH(AH 2519 BK 0554) 0421/0000	5	==	==	==	0420/0000	LENGTH(AH 2500 BK 0581)
2 0 25029 0 00 0020+48 100499 FT					100469 FT	2 0 25029 0 00 0020+48
WESTERN LN (T980)					0410/0000	WESTERN LN
LENGTH(AH 0554 BK 2058) 0411/0000	5	==	==	==	0400/1498 (T943)	LENGTH(AH 0581 BK 2050)
CANDY LN (T943)	0401/1463	==				CANDY LN
ERIE INT'L AIRPORT RD (GOVT)	0401/1177	==			0400/1204	ERIE INT'L AIRPORT RD (GOVT)
TO 4018/0010 SH (CONN)	0401/0264	==				
1 0 25029 0 00 0000+00 098441 FT					0400/0109	FROM 4009/0020 SH
LAKE RD (SR4018 SEG 0010/0000)					098419 FT	(CONN)
NC TWELFTH ST						2 0 25029 0 00 0000+00
ASBURY RD (SR4009 SEG 0020/0985)						LAKE RD
MFC BEGIN = B						(SR4018 SEG 0010/0000)
LENGTH(AH 2058 BK 0822) 0401/0000	5	==	==	==	0400/0000	NC TWELFTH ST
					0390/0665	ASBURY RD
1 0 00086 0 03 1014+95 097619 FT					097616 FT	(SR4009 SEG 0020/0985)
GORMAN DR (T844)						MFC BEGIN = B
MFC BEGIN = C						LENGTH(AH 2050 BK 0803)
LENGTH(AH 0822 BK 3089) 0391/0000	5	==	==	==	0390/0000	TO 4009/0020 SH
						(CONN)
						1 0 00086 0 03 1014+95
						GORMAN DR
						(T844)
						MFC BEGIN = C
						LENGTH(AH 0803 BK 3089)

EXTRACT DATE: 12/28/2024 ROADWAY MANAGEMENT SYSTEM PAGE NUMBER: 10
PRINT DATE: 12/30/2024 SLD COUNTY/SR - ANNUAL PRINT COUNTY: ERIE

DIR: B TOTAL LEN: 44.840 MI. DIST: 01-2 SR: 5
LEFT MUN: MILLCREEK T RIGHT MUN: MILLCREEK T

HARTLEY LN (T895)	0380/2959	==	0380/2404	WOODSIDE DR (T865)
		==		WENSEL RUN
		==	0380/2060	STRUCTURE LENGTH 12 FT BMSID 25/0005/0380/2060
		==	0380/1830	BROOKSIDE DR (T813)
WOLF RUN RD (PRDR)	0380/1090	==	0380/1090	WESTWOOD DR (T840)
		==	0380/0298	MOBILE HOME PARK RD (PRDR)
WILKINS RD (T956)	0380/0030 094530 FT	==	094527 FT	1 0 00086 0 03 0985+15 WILKINS RD (T956)
		==	5 0380/0000	LENGTH(AH 3089 BK 1509)
		==	0370/1170	COLE DR (T946)
STANDARD MFG HOME SALES (PRDR)	0370/1116	==	0370/1116	(APRA) STANDARD MFG HOM GARLOCH DR
		==	0370/0833	(T944)
		==	0370/0355	CLIFFORD DR (T924)
ARIS DR (T798)	0370/0094 093021 FT	==	093018 FT	1 0 00086 0 03 0971+82 MFC BEGIN = C MILLCREEK FAIRVIEW T
		==	5 0370/0000	LENGTH(AH 1509 BK 0314)
FOR SR 0005E TO 0005W (CONN) FAIRVIEW - WEST LAKE RD (TWP)	0365/0228	==	0364/0223	FOR SR 0005E TO 0005W (CONN) FAIRVIEW - WEST LAKE RD (TWP) FAIRVIEW - WEST LAKE RD (TWP) MILLFAIR RD (SR4016 SEG 0002/0000) (SR4016 SEG 0003/0000)
		==	0364/0190	

EXTRACT DATE: 12/28/2024 ROADWAY MANAGEMENT SYSTEM PAGE NUMBER: 9
PRINT DATE: 12/30/2024 SLD COUNTY/SR - ANNUAL PRINT COUNTY: ERIE

DIR: B TOTAL LEN: 44.840 MI. DIST: 01-2 SR: 5
LEFT MUN: FAIRVIEW T RIGHT MUN: FAIRVIEW T

FAIRVIEW - WEST LAKE RD
(TWP)
FOR SR 0005W TO 0005E
(CONN)

0365/0121

0 0 00000 0 00 0000+00 092704 FT
MFC BEGIN = C
LENGTH(AH 0317 BK 2907) 0365/0000
COLONY RD
(PRDR) 0360/2487

WEBSTER DR
(T561) 0360/1518
FARRELL RD
(T560) 0360/1188
CLEARVIEW DR
(T559) 0360/0835

089797 FT

HARDSCRABBLE BL
(T550) 0360/0000

PASADENA RD
(T551) 0350/1798

087379 FT

MANCHESTER RD
(SR4007 SEG 0140/1609) 0350/0000

085782 FT

0364/0115
092704 FT

0364/0000

089797 FT

0360/0000

0350/1890

0350/1197

0350/0804

087379 FT

0350/0000

085782 FT

MILLFAIR RD
(SR4016 SEG 0003/0000)
(SR4016 SEG 0002/0000)
FAIRVIEW - WEST LAKE RD
(TWP)
FOR SR 0005W TO 0005E
(CONN)
0 0 00000 0 00 0000+00
MFC BEGIN = C
LENGTH(AH 0314 BK 2907)

1 0 00086 0 03 0936+00
HARDSCRABBLE BL
(T550)
LENGTH(AH 2907 BK 2418)
PASADENA RD
(T551)

MORRISON DR
(T557)
SCHOOL RD
(T434)
1 0 00086 0 03 0913+80
MANCHESTER RD
(T432)

LENGTH(AH 2418 BK 1597)

1 0 00086 0 03 0898+02
WALNUT CREEK

EXTRACT DATE: 12/28/2024 ROADWAY MANAGEMENT SYSTEM PAGE NUMBER: 8
PRINT DATE: 12/30/2024 SLD COUNTY/SR - ANNUAL PRINT COUNTY: ERIE

DIR: B TOTAL LEN: 44.840 MI. DIST: 01-2 SR: 5
LEFT MUN: FAIRVIEW T RIGHT MUN: FAIRVIEW T

					STRUCTURE LENGTH 63 FT BMSID 25/0005/0340/0000 LENGTH(AH 1597 BK 1961)
					DUTCH RD (SR4007 SEG 0120/0000)
				0330/0795	
083821 FT				083821 FT	1 0 00086 0 03 0878+39
				0330/0000	LENGTH(AH 1961 BK 1916)
					PINEWOOD DR (T454)
				0320/0892	
081905 FT				081905 FT	1 0 00086 0 02 0856+68
					LAKELAND DR (T450)
				0320/0000	LENGTH(AH 1916 BK 3197)
					CHATHAM DR (T987)
				0310/1450	
					EATON RD (T422)
				0310/0613	
078708 FT				078708 FT	1 0 00086 0 02 0824+78
				0310/0000	LENGTH(AH 3197 BK 2615)
LORD RD (T416)					
				0300/0343	
				076093 FT	
					076093 FT 1 0 00086 0 02 0798+39
				0300/0000	LENGTH(AH 2615 BK 3774)
WHITEHALL PL (T468)					
				0290/3280	

EXTRACT DATE: 12/28/2024 ROADWAY MANAGEMENT SYSTEM PAGE NUMBER: 7
PRINT DATE: 12/30/2024 SLD COUNTY/SR - ANNUAL PRINT COUNTY: ERIE

DIR: B TOTAL LEN: 44.840 MI. DIST: 01-2 SR: 5
LEFT MUN: FAIRVIEW T RIGHT MUN: FAIRVIEW T

HATHAWAY DR
(T923)

0290/0814

1 0 00086 0 02 0761+35 072319 FT
AVONIA RD
(T300) 0290/0000

HATHAWAY DR
(T923)
STEPHANY RD
(PRDR)

0280/1600

0280/1539

1 0 00496 0 00 0701+50 069741 FT
MELHORN RD
(T484) 0280/0000

BEACH DR
(PRDR)
HARTLEY RD
(PRDR)

067004 FT

0260/2132

0260/1699

1 0 00496 0 00 0648+90 064453 FT
OLD LAKE RD
(T473) 0260/0000

MAIN ST
(SR0098 SEG 0320/1874)
072319 FT
MFC BEGIN = C
LENGTH(AH 3774 BK 2578)
TROUT RUN
STRUCTURE LENGTH 19 FT
BMSID 25/0005/0280/2168

LOHRER RD
(T412)

069741 FT

0280/0000 LENGTH(AH 2578 BK 2737)

067004 FT 1 0 00496 0 00 0673+84
0270/0000 LENGTH(AH 2737 BK 2551)

FAIRVIEW
GIRARD T

064453 FT

0260/0000 LENGTH(AH 2551 BK 2630)

EXTRACT DATE: 12/28/2024 ROADWAY MANAGEMENT SYSTEM PAGE NUMBER: 6
PRINT DATE: 12/30/2024 SLD COUNTY/SR - ANNUAL PRINT COUNTY: ERIE

DIR: B TOTAL LEN: 44.840 MI. DIST: 01-2 SR: 5
LEFT MUN: GIRARD T RIGHT MUN: GIRARD T

	==	==	0250/0996	FAIRPLAIN RD (T480)
1 0 00496 0 00 0621+80 061823 FT OLD LAKE RD (T473)			061823 FT	
	==	==	5 0250/0000	LENGTH(AH 2630 BK 2424)
1 0 00496 0 00 0598+10 059399 FT GODFREY RD (TBK) (T484)			059399 FT	
	==	==	5 0240/0000	LENGTH(AH 2424 BK 2860)
CAMP ERIEZ CAMPGROUND (PRDR)			0230/1103	
			056539 FT	
YALE AV (T472)			5 0230/0000	1 0 00496 0 00 0569+55 LENGTH(AH 2860 BK 2485)
			0220/1432	WILLOW BROOK STRUCTURE LENGTH 15 FT BMSID 25/0005/0220/1395
CULBERTSON DR (T979)			0220/0621	NURSERY RD (T980)
			054054 FT	
			5 0220/0000	1 0 00496 0 00 0544+23 LENGTH(AH 2485 BK 2660)
			0210/2133	SHERMAN DR (T984)
			051394 FT	
			051394 FT	1 0 00496 0 00 0518+98 JULIA DR (BORO) GIRARD

EXTRACT DATE: 12/28/2024 ROADWAY MANAGEMENT SYSTEM PAGE NUMBER: 5
PRINT DATE: 12/30/2024 SLD COUNTY/SR - ANNUAL PRINT COUNTY: ERIE

DIR: B TOTAL LEN: 44.840 MI. DIST: 01-2 SR: 5
LEFT MUN: GIRARD T RIGHT MUN: GIRARD T

RICHARDSON DR
(BORO) 0200/1369

1 0 00496 0 00 0502+00 049798 FT
COMMUNITY PARK DR
(T960) 0200/0000

LAKE SIDE DR
(BORO) 0190/0914

TRAILER CT
(PRDR) 0190/0298
1 0 00496 0 00 0472+45 047358 FT
TRAILER CT
(PRDR) 0190/0000
OLD LAKE RD
(BORO) 0180/3116

043991 FT

0210/0000 LAKE CITY B
LENGTH(AH 2660 BK 1596)

0200/1132 TRAILER CT
(PRDR)
0200/0797 LAKE ST
(SR0018 SEG 0320/2323)
FOR SR 0005 AND 0018
0200/0626 (CONN)
049798 FT

0200/0000 LENGTH(AH 1596 BK 2440)
CHERRY ST
(BORO)
0190/2401

0190/1647 BIRCH ST
(BORO)

047358 FT MAPLE AV
(BORO)
0190/0000 LENGTH(AH 2440 BK 3367)

0180/1766 LAKE CITY
GIRARD T
ELK CREEK
STRUCTURE LENGTH 68 FT
0180/1660 BMSID 25/0005/0180/1644

043991 FT 1 0 00496 0 00 0444+34
CREEK RD
(T390)
0180/0000 LENGTH(AH 3367 BK 2934)

EXTRACT DATE: 12/28/2024 ROADWAY MANAGEMENT SYSTEM PAGE NUMBER: 4
PRINT DATE: 12/30/2024 SLD COUNTY/SR - ANNUAL PRINT COUNTY: ERIE

DIR: B TOTAL LEN: 44.840 MI. DIST: 01-2 SR: 5
LEFT MUN: GIRARD T RIGHT MUN: GIRARD T

ELK CREEK ACCESS RD
(T986)

0170/0867

==

041057 FT

041057 FT 1 0 00496 0 00 0414+93
S 0170/0000 LENGTH(AH 2934 BK 2356)

0160/1150 BMS EN 25/0005/0160/0980
1 0 00496 0 00 0401+17

0160/0980 CSX RR
BMS BG 25/0005/0160/0980

038701 FT

038701 FT 1 0 00496 0 00 0391+37
S 0160/0000 LENGTH(AH 2356 BK 2210)

036491 FT

036491 FT 1 0 00496 0 00 0369+47
TOWNLINE RD
(T350)

GIRARD
SPRINGFIELD T
S 0150/0000 LENGTH(AH 2210 BK 3433)

0140/1639 BMS EN 25/0005/0140/1654
1 0 00496 0 00 0334+93

0140/1624 TRIB. TO LAKE ERIE
BMS BG 25/0005/0140/1654

033058 FT

033058 FT 1 0 00496 0 00 0334+93
S 0140/0000 LENGTH(AH 3433 BK 2354)

030704 FT

030704 FT 1 0 00496 0 00 0311+91

EXTRACT DATE: 12/28/2024 ROADWAY MANAGEMENT SYSTEM PAGE NUMBER: 3
PRINT DATE: 12/30/2024 SLD COUNTY/SR - ANNUAL PRINT COUNTY: ERIE

DIR: B TOTAL LEN: 44.840 MI. DIST: 01-2 SR: 5
LEFT MUN: SPRINGFIELD T RIGHT MUN: SPRINGFIELD T

ABLES RD
(T541)

0120/1000

==

028782 FT

HAPPY VALLEY RD
(T504)
S 0130/0000 LENGTH(AH 2354 BK 1922)

028782 FT 1 0 00496 0 00 0291+81
S 0120/0000 LENGTH(AH 1922 BK 2426)

026356 FT

==

==

0110/0026 BMS EN 25/0005/0110/0000
026356 FT 1 0 00496 0 00 0268+29
CROOKED CK.
BMSBG 25/0005/0110/0000
S 0110/0000 LENGTH(AH 2426 BK 3178)

HOLLIDAY RD
(SR3009 SEG 0090/0639) 0100/1890

==

0100/1890 SPRINGFIELD RD
(SR0215 SEG 0190/2985)

023178 FT

==

==

0100/0012 BMS EN 25/0005/0100/0000
023178 FT 1 0 00496 0 00 0236+46
TR LAKE ERIE
BMSBG 25/0005/0100/0000
S 0100/0000 LENGTH(AH 3178 BK 3068)

==

0090/1374 FARLEY DR
(T344)

020110 FT

==

0090/0237 MCCHESNEY RD
020110 FT (T827)
1 0 00496 0 00 0205+74
SCOTT RD

DIR: B TOTAL LEN: 44.840 MI.
LEFT MUN: SPRINGFIELD T

DIST: 01-2 SR: 5
RIGHT MUN: SPRINGFIELD T

EAGLEY RD
(SR3009 SEG 0010/0000) 0060/0399
011788 FT

ELMWOOD RD
(T324) 0050/0659

0090/0000 (T336) LENGTH(AH 3068 BK 2580)

TR LAKE ERIE
STRUCTURE LENGTH 8 FT
0080/1186 BMSID 25/0005/0080/1186

017530 FT

017530 FT 1 0 00496 0 00 0180+06
0080/0000 LENGTH(AH 2580 BK 2675)

014855 FT

014855 FT 1 0 00496 0 00 0153+27
NASH RD
(T334)

0070/0000 LENGTH(AH 2675 BK 3067)

```

0060/0399 EAGLEY RD
011788 FT (SR3009 SEG 0010/0000)
0060/0000 1 0 00496 0 00 0122+83
LENGTH(AH 3067 BK 1218)

```

0050/0455 NORFOLK SOUTHERN
OVERPASS IS RR X-ING
0050/0289 NYE RD (TBK)
(T323)

010570 FT

```

000000/000000
00500/0054
010570 FT
BMSSEN, 25/0005/0050/0000
1 0 00496 0 00 0110+73
RACCOON CK.
BMSBG 25/0005/0050/0000
0050/0000
LENGTH (AH 1218 BK 3582)

```

0040/2704 STEINBERG RD
(T330)

006988 FT		006988 FT	1 0 00496 0 00 0074+83
		5 0040/0000	LENGTH(AH 3582 BK 2250)
004738 FT		004738 FT	1 0 00496 0 00 0052+32
			CRAYTON RD (TBK)
			(T322)
		5 0030/0000	LENGTH(AH 2250 BK 2751)
		0020/2575	BMSSEN 25/0005/0020/2565
			1 0 00496 0 00 0050+50
			TRIB TO TURKEY CREEK
		0020/2565	BMSBG 25/0005/0020/2565
001987 FT		001987 FT	1 0 00496 0 00 0024+92
		5 0020/0000	LENGTH(AH 2751 BK 1987)
		0010/1217	BMSSEN 25/0005/0010/1422
			1 0 00496 0 00 0012+40
			TURKEY CREEK
		0010/1201	BMSBG 25/0005/0010/1422
		0010/0776	BMSSEN 25/0005/0010/1084
			1 0 00496 0 00 0000+00
			TURKEY CK.
		0010/0760	BMSBG 25/0005/0010/1084
CONN TO SR 20 (SR9104 SEG 0010/0000) 0010/0096 000000 FT		000000 FT	1 0 00496 0 00 0000+00
			NC WEST LAKE RD
			RIDGE RD
			(SR0020 SEG 0030/2413)
			(SR0020 SEG 0031/2435)
			MFC BEGIN = D
		5 0010/0000	LENGTH(AH 1987 BK 0000)