

# **Straight Line Diagram**

**Mercer  
43**

**January 2025**

This document was produced by the Pennsylvania Department of Transportation (PENNDOT) as an internal management tool for State maintained highways and is not to be used for other purposes. The printed information was compiled from the Department's computerized Roadway Management System (RMS) and is subject to change without notice. Use of any or all of the printed information for purposes other than those intended by the Department may not satisfy other accuracy and completeness requirements and the Department does not warrant that such printed information is accurate or complete.

ROADWAY MANAGEMENT SYSTEM  
INDEX FOR SR'S LOCATED IN THE COUNTY OF MERCER

SR	BGN	PAGE	END	PAGE	SR	BGN	PAGE	END	PAGE	SR	BGN	PAGE	END	PAGE
0018		1		19	2004		278		279	3027		393		393
0019		20		33	2005		280		281	3028		394		394
0058		34		55	2006		282		283	3029		395		395
0062		56		76	2007		284		287	3030		396		396
0079		77		89	2008		288		288	3031		397		397
0080		90		104	2009		289		292	3032		398		398
0158	105			109	2010		293		293	3035		399		400
0173	110			125	2011		294		294	3037		401		403
0208	126			133	2013		295		295	3039		404		406
0258	134			146	2014		296		302	3041		407		407
0318	147			155	2015		303		305	3043		408		408
0322	156			157	2016		306		306	3044		409		409
0358	158			171	2017		307		309	3101		410		410
0376	172			174	2018		310		310	4001		411		415
0418	175			177	2019		311		312	4002		416		419
0518	178			184	2021		313		316	4003		420		425
0551	185			186	2022		317		319	4004		426		428
0718	187			195	2024		320		322	4005		429		432
0760	196			198	2025		323		323	4006		433		435
0845	199			200	2028		324		324	4007		436		437
0846	201			206	2032		325		325	4008		438		438
0965	207			210	2101		326		326	4009		439		439
1001	211			214	2102		327		327	4010		440		440
1002	215			216	2103		328		328	4011		441		442
1003	217			217	2104		329		329	4012		443		444
1004	218			221	3001		330		331	4013		445		445
1005	222			223	3002		332		333	4014		446		448
1006	224			224	3003		334		336	4015		449		449
1007	225			225	3005		337		337	4016		450		450
1008	226			231	3006		338		339	4017		451		452
1009	232			233	3007		340		344	4018		453		454
1010	234			235	3008		345		348	4019		455		459
1011	236			237	3009		349		350	4020		460		463
1012	238			240	3010		351		351	4021		464		468
1013	241			242	3011		352		357	4022		469		469
1014	243			248	3012		358		358	4023		470		471
1015	249			250	3013		359		360	4024		472		474
1016	251			253	3014		361		362	4025		475		479
1017	254			254	3015		363		365	4027		480		482
1018	255			258	3016		366		366	4029		483		483
1019	259			259	3017		367		367	4031		484		484
1020	260			260	3018		368		368	8001		485		486
1022	261			261	3019		369		369	8003		487		488
1024	262			263	3020		370		375	8004		489		491
1026	264			266	3021		376		377	8005		492		492
1028	267			268	3022		378		385	8006		493		494
1101	269			269	3023		386		386	8008		495		497
2001	270			272	3024		387		388	8010		498		499
2002	273			276	3025		389		390	8012		500		501
2003	277			277	3026		391		392	8014		502		502

# ROADWAY MANAGEMENT SYSTEM

SR	BGN	PAGE	END	PAGE
8016	503		504	
9103	505		505	
9104	506		506	
9105	507		507	
9106	508		508	
9107	509		509	
9108	510		510	
9109	511		511	
9110	512		512	
9111	513		513	
9112	514		514	
9114	515		515	
9115	516		516	
9116	517		517	
9118	518		518	
9204	519		519	
9205	520		520	
9206	521		521	
9401	522		522	
9402	523		523	
9403	524		524	
9405	525		525	



December 30, 2024

## Pennsylvania State Roads - Straight Line Diagrams

Contained within this document are the 2025 Pennsylvania Straight Line Diagrams (SLDs) for State Routes by county within a particular PennDOT district. At the end of each year, PennDOT takes a snapshot of its current SLD database and creates PDF files from the SLD snapshot. The SLDs are a graphical representation of State Routes (SRs) that PennDOT maintains. The information shown on the SLD is generated from data found in PennDOT's Roadway Management System (RMS) database. The data from RMS is constantly being updated to match actual roadway inventory data found on Pennsylvania's state highways. PennDOT's SR system is explained briefly in this document along with symbol definitions for each type of roadway feature or attribute found on the SLD. This PDF version of the SLD contains an individual county list of all state roads found in that county. The SRs found on the list are linked to the actual pages that show the individual SLDs. To find an SLD for a particular road that you want, simply point to that road on the SR index list and click on it to jump to the beginning page of that SLD.

If you have any questions or comments concerning information found in this document, please contact Ty Reed, Chief, Roadway Inventory and Testing Unit, Asset Management Division, Bureau of Operations, by calling (717) 787-7294.

*Additional information on state owned highways is available from your local PENNDOT Engineering District Office, RMS Unit, RMS Coordinator.*

**Straight Line Diagram Disclaimer:** This document is for informational purposes only and may be viewed by anyone. No part of the information contained in this document may be altered or redistributed without prior written consent of PENNDOT. Straight Line Diagram information is provided "as is" without warranty of any kind, either expressed or implied. This information could include technical inaccuracies or errors of omission. Changes may be made periodically to the information herein.

Copyright © 2024 by the Commonwealth of Pennsylvania. All rights reserved.





## **Asset Management Division**

### **Mission Statement**

To protect and preserve Pennsylvania's infrastructure by providing meaningful, timely, and accurate pavement and roadway management, design, standards, strategies, inventory and condition, as well as fair, consistent and efficient application of Commonwealth laws and regulations.

## CUSTOMER SERVICE RATING FORM

### Straight Line Diagram (SLD) – Customer Service Rating

As means to improve customer service, we would like you to rate the product/ service you have received, by circling a "grade" from "A" (excellent) to "E" (fail).

**A**

**B**

**C**

**D**

**E**

If your rating is not an "A," please let us know what we could do better.

---

---

---

---

---

Name and Organization (optional)

---

Thank You.

*(Fold along line, and tape or staple together before mailing)*

*(Cut along dashed line)*

---

---

---

Bureau of Operations  
Asset Management Division – PennDOT Annex  
907 Elmerton Avenue  
Harrisburg, PA 17110  
ATTN: Ty Reed

# PENNSYLVANIA DEPARTMENT OF TRANSPORTATION

## Bureau of Operations, Asset Management Division

### Location Referencing System (LRS) – Definitions, Uses & Testing

The Department's LRS, implemented in 1987, is the mechanism to designate the State highway network, to define roadway lengths, locations, and route connectivity, and to serve as the basis for the collection, storage, and integration of roadway information.

An LRS key is a unique series of numbers that identifies the location of each point or feature along a State route. The fourteen digit number is an integral part of the Roadway Management System (RMS) where roadway data is stored. 07/4016/0100/0857 is an example of an LRS key, which identifies County (CO) = 07, State Route (SR) = 4016, Segment (SEG) = 0100, and Offset = 0857.

#### County (CO)

Each of Pennsylvania's sixty-seven counties is identified by a number.

Name	#	Name	#	Name	#	Name	#
Adams	1	Clinton	18	Lackawanna	35	Potter	52
Allegheny	2	Columbia	19	Lancaster	36	Schuylkill	53
Armstrong	3	Crawford	20	Lawrence	37	Snyder	54
Beaver	4	Cumberland	21	Lebanon	38	Somerset	55
Bedford	5	Dauphin	22	Lehigh	39	Sullivan	56
Berks	6	Delaware	23	Luzerne	40	Susquehanna	57
Blair	7	Elk	24	Lycoming	41	Tioga	58
Bradford	8	Erie	25	McKean	42	Union	59
Bucks	9	Fayette	26	Mercer	43	Venango	60
Butler	10	Forest	27	Mifflin	44	Warren	61
Cambria	11	Franklin	28	Monroe	45	Washington	62
Cameron	12	Fulton	29	Montgomery	46	Wayne	63
Carbon	13	Greene	30	Montour	47	Westmoreland	64
Centre	14	Huntingdon	31	Northampton	48	Wyoming	65
Chester	15	Indiana	32	Northumberland	49	York	66
Clarion	16	Jefferson	33	Perry	50	Philadelphia	67
Clearfield	17	Juniata	34	Pike	51		

#### State Route (SR)

State Routes (SR's) are identified by four-digit numbers. SR numbers are assigned as follows:

- |  |           |
|--|-----------|
| 1. Traffic Routes: Routes designated as Interstates, US or PA Routes | 0001-0999 |
| 2. Quadrant Routes (Non-Traffic Routes)                              | 1001-4999 |
| 3. Relocated Traffic Routes  | 6000-6999 |
| 4. Turned Back, Abandoned, or Null Routes                            | 7000-7999 |
| 5. Interchanges  | 8001-8999 |
| 6. WYE's   | 9101-9199 |
| 7. Rest Areas  | 9201-9299 |
| 8. Truck Escape Ramps  | 9301-9399 |
| 9. Others  | 9401-9499 |
| 10. Park and Rides   | 9501-9599 |

Even/Odd Convention: Even numbers are typically given to SR's in the East/West direction, and odd numbers to SR's that run North/South. This convention applies to Interstate Routes (except those that are Beltways or Spurs), and Quadrant Routes. This convention may or may not apply to PA or US Traffic Routes.

Hierarchy: If two or more traffic routes occupy the same section of roadway, the SR number is based on the "higher" type route, according to the following hierarchy. If the traffic routes are the same hierarchy class, then the SR number is assigned the lower numbered traffic route (Figure 1).

1. Interstates
2. U.S. Routes
3. PA Routes
4. Quadrant Routes

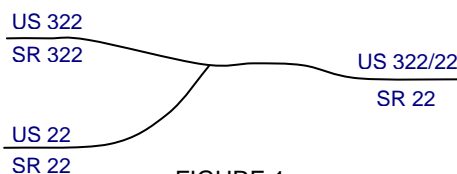


FIGURE 1

## Other Numbering Conventions:

1. The first digit of a quadrant route is based on which quadrant of the county the route is located, as shown in the following diagram (Figure 2).
2. The last three digits of a Relocated Traffic Route are the same as the Traffic Route that was relocated.
3. Interchanges are numbered sequentially. Odd numbers are given to interchanges along SR's in the North/South direction; even numbers are given to interchanges along SR's in the East/West direction (Figure 3).
4. WYE's are given odd numbers if the connecting SR is odd numbered, and even numbers if the connecting SR is even numbered.
5. Rest Areas or Truck Escape Ramps are given odd numbers if they connect to the Southbound or Westbound side of an SR, and even numbers if they connect to the Northbound or Eastbound side.

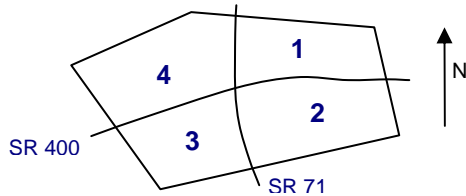


FIGURE 2

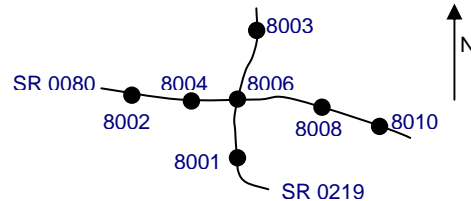


FIGURE 3

## Segment (SEG)

State routes are divided into segments, which are approximately one-half mile long, and are identified by a four-digit number. Segment begin and end points are placed at physical features where possible. Segment numbers increase in the North or East direction, and typically by 10's (Figure 4). Segments are even numbered on undivided roadways, and in the Northbound or Eastbound direction of divided roadways. Segments are odd numbered in the Southbound or Westbound direction of divided roadways (Figure 5). Interstate segments are associated with the mile posts (Figure 6).

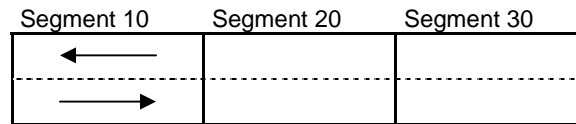
Undivided Roadways

FIGURE 4

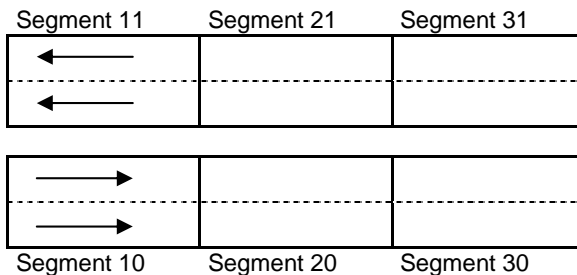
Divided Roadways

FIGURE 5

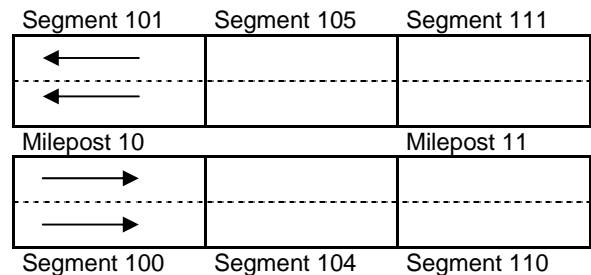
Interstate Roadways

FIGURE 6

Turned Back, Abandoned, and Null Segments are given numbers in the range of 7000-7999. For two coinciding State routes, the route with "lower" hierarchy is "nulled."

Segment numbering restarts on Traffic Routes at County boundaries, except Interstates (Figure 7).

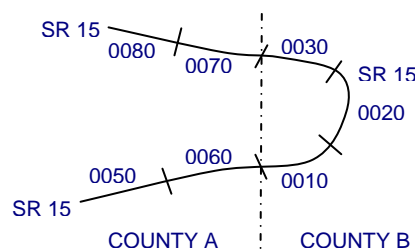


FIGURE 7

## Offset

The offset, a subdivision of the segment, is the distance (in feet) from the beginning of the segment, expressed as a four-digit number. Offsets are measured in the increasing segment direction.

## Segment Markers

Segment markers, which allow for easy identification of the LRS location on the State highway system, indicate the State route and segment number at the point that each segment is entered. If the beginning of a segment occurs at a physical feature, then the point of reference is at the physical feature and not the sign. At intersections, signs are used to identify beginning or ending State routes or segments.



## Users of the LRS

Locations of all intersections, structures, and other points of interest are field verified and inventoried in the RMS. This information can be displayed on Straight Line Diagrams (SLD's) which can be viewed in the RMS, or hardcopy form. SLD books are refreshed and printed annually for distribution to the Department's District and County offices, as well as too many external entities.

A list of those within the Department that use the LRS to identify locations in the RMS and in the field includes personnel from the following organizations: Pavement Testing, County Maintenance, Traffic, Design, Surveys, Construction, Bridge, Permits, Crash Review, Planning and Programming, Posted & Bonded Roads, Tort Liability, and Emergency Management.

Users outside the Department include: County & Municipal governments, County 911, Planning Commissions, Federal Highway Administration, State & Local Police, Local Emergency Management, Delivery Services (UPS, Fed Ex, etc.), Fire Departments, Utility Companies, Contractors, and Consultants.

Without segment markers located in the field, all of these users would have to rely solely on the SLD, which would be extremely cumbersome at best and impossible for some.

## Verification, QA & QC

In order to assure that LRS information is indicated properly in the RMS, on SLD's, and in the field, LRS Quality Assurance (QA) and Quality Commitment (QC) programs are performed each year. The Bureau of Operations, Asset Management Division, Roadway Inventory & Testing Unit (RITU) performs all Statewide QC testing. Field verification and QA is also performed by RITS, except in Engineering Districts 2-0, 11-0, and 12-0, where it is done "in-house." Each Engineering District is responsible for its own LRS completeness and maintenance with respect to the RMS.









































Twenty percent of each county is field tested annually as part of the QA program, and five percent of each county is tested for the annual QC program. The goal of the QC program is to maintain at least 90% accuracy between the RMS and the actual field locations of highway features. Annual QC ratings are developed and reported to the Engineering Districts.

Field testing is performed by two-person teams (a permanent employee that operates the test, and a temporary employee that drives the device) with the use of vans equipped with an on-board computer and a Data Measurement Subsystem. Testing is typically performed during the months of April through November.

Vehicle location and roadway features are displayed on the van's computer screen in SLD format, and the software accepts operator inputs verifying or modifying roadway feature locations, as well as comments. Though the system can function at greater speed, test speeds are typically less than 25 mph to ensure accuracy.

There are five categories of information that is verified and/or modified:

1. State Route Length
2. Segment Length
3. Roadway Geometry (lane count, pavement & shoulder types & widths)
4. Intersecting Feature Location (intersections & bridges)
5. Segment Marker Location

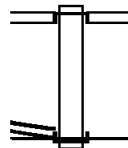
 SEGMENT MARKER	 AHEAD LEFT INTER STATE OWNED	 RAILROAD CROSSING	 INTERSTATE MILEPOST
 TURNBACK	 AHEAD LEFT INTER NON-STATE	 RAILROAD OVER-PASS	 MFC BEGIN
 NULL	 AHEAD RIGHT INTE STATE OWNED	 OVER-PASS	 MUNICIPAL BOUNDARY
 UNDIVIDED HIGHWAY	 AHEAD RIGHT INTE NON-STATE	 BRIDGE END	 VILLAGE BEGIN
 PHYSICALLY DIVIDED	 BACK LEFT INTER STATE OWNED	 BRIDGE BEGIN	AH - LENGTH FORWARD TO NEXT SEGMENT BEGIN BK - LENGTH BACK WARD TO PREVIOUS SEGMENT BEGIN
 PAINT DIVIDED	 BACK LEFT INTER NON-STATE	 TUNNEL	
 INTERSECTION AHEAD	 BACK RIGHT INTER STATE OWNED	 SIGN STRUCTURE	MFC - MAINTENANCE FUNCTIONAL CLASS A = INTERSTATE B = EXPRESSWAY AND/OR PRINCIPLE ARTERIAL C = MINOR ARTERIAL D = COLLECTOR E = LOCAL ACCESS F = INTERCHANGE RAMP
 INTERSECTION BACK	 BACK RIGHT INTER NON-STATE	 P3 BRIDGE	
 REFERENCE AHEAD/BACK	 T-LEFT INTERSEC STATE OWNED	 RETAINING WALL	
 DIVIDED CONNECTOR	 T-LEFT INTERSEC NON-STATE	 BRIDGE/CULVERT UNDER FILL	NULL AND TURNBACK SEGMENTS ARE DISPLAYED IN THE DEPARTMENT'S ROADWAY MANAGEMENT SYSTEM (RMS) AS 100 FEET IN LENGTH. ACTUAL SEGMENT AND SECTION LENGTHS MAY VARY SIGNIFICANTLY
 CROSS INTERSEC STATE OWNED	 T-RIGHT INTERSEC STATE OWNED	 PIPE (STAMPP)	
 CROSS INTERSEC NON-STATE	 T-RIGHT INTERSEC NON-STATE	 ROTARY INTERSEC	



EXTRACT DATE: 12/28/2024 ROADWAY MANAGEMENT SYSTEM PAGE NUMBER: 525  
 PRINT DATE: 12/30/2024 SLD COUNTY/SR - ANNUAL PRINT COUNTY: MERCER  
 DIR: S TOTAL LEN: .060 MI. DIST: 01-4 SR: 9405  
 LEFT MUN: WEST SALEM T RIGHT MUN: WEST SALEM T

000317 FT

0 0 00000 0 00 0000+00 000000 FT  
 HERMITAGE RD  
 (SR0018 SEG 0471/0247) 0010/0000



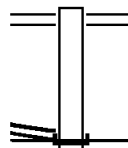
000317 FT  
 INTER-AHD CRESTVIEW DR EXT  
 (TWP )  
 HERMITAGE RD  
 (SR0018 SEG 0470/0000)  
 0010/0317 (SR0018 SEG 0471/0000)  
 NC SR 9405 JUGHANDLE RD  
 INTER-BK HERMITAGE RD  
 000000 FT (SR0018 SEG 0471/0247)  
 MFC BEGIN = F  
 0010/0000 LENGTH(AH 0317 BK 0000)



EXTRACT DATE: 12/28/2024 ROADWAY MANAGEMENT SYSTEM PAGE NUMBER: 524  
PRINT DATE: 12/30/2024 SLD COUNTY/SR - ANNUAL PRINT COUNTY: MERCER  
DIR: S TOTAL LEN: .047 MI. DIST: 01-4 SR: 9403  
LEFT MUN: SOUTH PYMATUNING T RIGHT MUN: SOUTH PYMATUNING T

000246 FT

0 0 00000 0 00 0000+00 000000 FT  
HERMITAGE RD  
(SR0018 SEG 0311/0175) 0010/0000

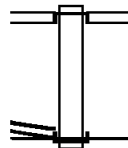


000246 FT HERMITAGE RD  
(SR0018 SEG 0310/0000)  
0010/0246 (SR0018 SEG 0311/0000)  
NC SR 9403 JUGHANDLE RD  
INTER-BK HERMITAGE RD  
000000 FT (SR0018 SEG 0311/0175)  
MFC BEGIN = F  
0010/0000 LENGTH(AH 0246 BK 0000)

EXTRACT DATE: 12/28/2024 ROADWAY MANAGEMENT SYSTEM PAGE NUMBER: 523  
 PRINT DATE: 12/30/2024 SLD COUNTY/SR - ANNUAL PRINT COUNTY: MERCER  
 DIR: N TOTAL LEN: .064 MI. DIST: 01-4 SR: 9402  
 LEFT MUN: WEST SALEM T RIGHT MUN: WEST SALEM T

000339 FT

0 0 00000 0 00 0000+00 000000 FT  
 SHARON RD  
 (SR0018 SEG 0490/1563) 0010/0000

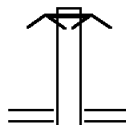


000339 FT  
 INTER-AHD WALNUT ST  
 (TWP)  
 SHARON RD  
 0010/0339 (SR0018 SEG 0490/1861)  
 NC JU GHANDLE RD  
 INTER-BK SHARON RD  
 000000 FT (SR0018 SEG 0490/1563)  
 MFC BEGIN = F  
 0010/0000 LENGTH(AH 0339 BK 0000)

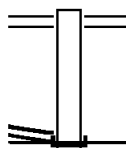
EXTRACT DATE: 12/28/2024 ROADWAY MANAGEMENT SYSTEM PAGE NUMBER: 522  
PRINT DATE: 12/30/2024 SLD COUNTY/SR - ANNUAL PRINT COUNTY: MERCER

DIR: N TOTAL LEN: .095 MI. DIST: 01-4 SR: 9401  
LEFT MUN: SPRINGFIELD T RIGHT MUN: SPRINGFIELD T

000502 FT  
000302 FT



000502 FT DEAD END  
0020/0200 ROAD CLOSED AHEAD  
000302 FT 0 0 00000 0 00 0000+00  
BUTLER PK  
(SR0258 SEG 0110/0270)  
5 0020/0000 LENGTH(AH 0200 BK 0302)



0 0 00000 0 00 0000+00 000000 FT  
GROVE CITY LEESBURG RD  
(SR0208 SEG 0111/0495) 0010/0000

0010/0302 BUTLER PK  
(SR0258 SEG 0110/0270)  
NC GA ARRETT RD  
INTER-BK GROVE CITY LEESBURG RD  
000000 FT (SR0208 SEG 0111/0495)  
MFC BEGIN = F  
5 0010/0000 LENGTH(AH 0302 BK 0000)

EXTRACT DATE: 12/28/2024 ROADWAY MANAGEMENT SYSTEM PAGE NUMBER: 521  
PRINT DATE: 12/30/2024 SLD COUNTY/SR - ANNUAL PRINT COUNTY: MERCER

DIR: N TOTAL LEN: .505 MI. DIST: 01-4 SR: 9206  
LEFT MUN: DEER CREEK T RIGHT MUN: DEER CREEK T

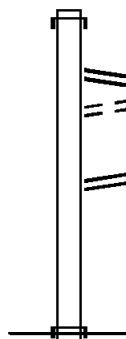
FROM 9201/0010 SH  
(CONN)

002669 FT

0020/0923

001585 FT

000000 FT



002669 FT  
INTER-AHD REST AREA RD  
0020/1084 (SR9206 SEG 0010/1332)

001585 FT 0 0 00000 0 00 0000+00  
INTER-BK REST AREA RD  
0020/0000 (SR9206 SEG 0010/0341)  
LENGTH(AH 1084 BK 1585)

INTER-AHD RAYMOND P SHAFER HW  
0010/1585 (SR0079 SEG 1344/1160)  
REST AREA RD  
0010/1332 (SR9206 SEG 0020/1084)  
TO 9201/0020 SH  
0010/0990 (CONN)

0010/0341 REST AREA RD  
000000 FT (SR9206 SEG 0020/0000)  
INTER-AHD 0 0 00000 0 00 0000+00  
RAYMOND P SHAFER HW  
(SR0079 SEG 1340/2491)  
NC REST AREA RD  
MFC BEGIN = F  
0010/0000 LENGTH(AH 1585 BK 0000)

EXTRACT DATE: 12/28/2024 ROADWAY MANAGEMENT SYSTEM PAGE NUMBER: 520  
PRINT DATE: 12/30/2024 SLD COUNTY/SR - ANNUAL PRINT COUNTY: MERCER

DIR: N TOTAL LEN: .474 MI. DIST: 01-4 SR: 9205  
LEFT MUN: DEER CREEK T RIGHT MUN: DEER CREEK T

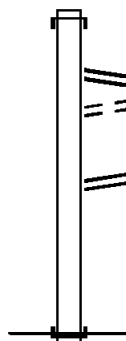
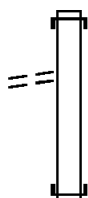
FROM 9202/0010 SH  
(CONN)

002504 FT

0020/0898

001428 FT

000000 FT



002504 FT  
INTER-AHD REST AREA  
0020/1076 (SR9205 SEG 0010/1379)

001428 FT 0 0 00000 0 00 0000+00  
INTER-BK REST AREA  
(SR9205 SEG 0010/0389)  
0020/0000 LENGTH(AH 1076 BK 1428)

INTER-AHD RAYMOND P SHAFER HW  
0010/1428 (SR0079 SEG 1351/2136)  
REST AREA  
0010/1379 (SR9205 SEG 0020/1076)  
TO 9202/0020 SH  
0010/1051 (CONN)

0010/0389 REST AREA  
000000 FT (SR9205 SEG 0020/0000)  
0 0 00000 0 00 0000+00  
INTER-BK NC RE ST AREA  
RAYMOND P SHAFER HW  
(SR0079 SEG 1355/0919)  
MFC BEGIN = F  
0010/0000 LENGTH(AH 1428 BK 0000)

EXTRACT DATE: 12/28/2024 ROADWAY MANAGEMENT SYSTEM PAGE NUMBER: 519  
PRINT DATE: 12/30/2024 SLD COUNTY/SR - ANNUAL PRINT COUNTY: MERCER

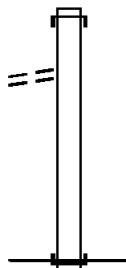
DIR: E TOTAL LEN: .280 MI. DIST: 01-4 SR: 9204  
LEFT MUN: SHENANGO T RIGHT MUN: SHENANGO T

TRUCK PARKING AREA  
(CONN)

001477 FT

0010/1175

000000 FT



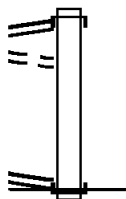
001477 FT  
INTER-AHD Z H CONFAIR HW  
0010/1477 (SR0080 SEG 0010/0283)

000000 FT 1 0 01009 2 20 0000+00  
NC WELLCOME CENTER RD  
INTER-BK Z H CONFAIR HW  
(SR0080 SEG 0004/1524)  
MFC BEGIN = F  
0010/0000 LENGTH(AH 1477 BK 0000)

EXTRACT DATE: 12/28/2024 ROADWAY MANAGEMENT SYSTEM PAGE NUMBER: 518  
PRINT DATE: 12/30/2024 SLD COUNTY/SR - ANNUAL PRINT COUNTY: MERCER

DIR: N TOTAL LEN: .072 MI. DIST: 01-4 SR: 9118  
LEFT MUN: WEST SALEM T RIGHT MUN: WEST SALEM T

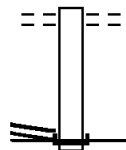
WASSER BRIDGE RD 000378 FT  
(SR4003 SEG 0050/2315) 0010/0378  
TO 4003/0050 SH 0010/0306  
(CONN)  
0 0 00000 0 00 0000+00 000000 FT  
HERMITAGE RD  
(SR0018 SEG 0470/2957) 0010/0000



000378 FT  
INTER-AHD WASSER BRIDGE RD  
0010/0378 (SR4003 SEG 0050/2315)  
NC SR 9118 WYE RD  
INTER-BK HERMITAGE RD  
000000 FT (SR0018 SEG 0470/2957)  
MFC BEGIN = F  
0010/0000 LENGTH(AH 0378 BK 0000)

EXTRACT DATE: 12/28/2024 ROADWAY MANAGEMENT SYSTEM PAGE NUMBER: 517  
PRINT DATE: 12/30/2024 SLD COUNTY/SR - ANNUAL PRINT COUNTY: MERCER  
DIR: N TOTAL LEN: .045 MI. DIST: 01-4 SR: 9116  
LEFT MUN: WEST SALEM T RIGHT MUN: WEST SALEM T

000236 FT  
0 0 00000 0 00 0000+00 000000 FT  
HERMITAGE RD  
(SR0018 SEG 0460/2580) 0010/0000



000236 FT CRESTVIEW DR  
0010/0236 (TWP )  
NC SR 9116 WYE RD  
INTER-BK SHARON RD  
000000 FT (SR0018 SEG 0460/2580)  
MFC BEGIN = F  
0010/0000 LENGTH(AH 0236 BK 0000)



EXTRACT DATE: 12/28/2024 ROADWAY MANAGEMENT SYSTEM PAGE NUMBER: 516  
 PRINT DATE: 12/30/2024 SLD COUNTY/SR - ANNUAL PRINT COUNTY: MERCER  
 DIR: S TOTAL LEN: .049 MI. DIST: 01-4 SR: 9115  
 LEFT MUN: WEST SALEM T RIGHT MUN: WEST SALEM T

000260 FT  
 0 0 00000 0 00 0000+00 000000 FT  
 SHARON RD  
 (SR0018 SEG 0481/0297) 0010/0000



000260 FT GOOD HOPE RD  
 0010/0260 (SR4003 SEG 0060/0122)  
 NC SR 9115 WYE RD  
 INTER-BK SHARON RD  
 000000 FT (SR0018 SEG 0481/0297)  
 MFC BEGIN = F  
 0010/0000 LENGTH(AH 0260 BK 0000)

EXTRACT DATE: 12/28/2024 ROADWAY MANAGEMENT SYSTEM PAGE NUMBER: 515  
PRINT DATE: 12/30/2024 SLD COUNTY/SR - ANNUAL PRINT COUNTY: MERCER  
DIR: N TOTAL LEN: .109 MI. DIST: 01-4 SR: 9114  
LEFT MUN: PYMATUNING T RIGHT MUN: PYMATUNING T

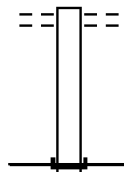
0 0 00000 0 00 0000+00 000000 FT  
HERMITAGE RD  
(SR0018 SEG 0440/2400) 0010/0000



000577 FT REYNOLDS IND PARK RD  
0010/0577 (SR4012 SEG 0010/0227)  
NC SR 9114 WYE RD  
INTER-BK HERMITAGE RD  
000000 FT (SR0018 SEG 0440/2400)  
MFC BEGIN = F  
0010/0000 LENGTH(AH 0577 BK 0000)

EXTRACT DATE: 12/28/2024 ROADWAY MANAGEMENT SYSTEM PAGE NUMBER: 514  
 PRINT DATE: 12/30/2024 SLD COUNTY/SR - ANNUAL PRINT COUNTY: MERCER  
 DIR: N TOTAL LEN: .072 MI. DIST: 01-4 SR: 9112  
 LEFT MUN: PYMATUNING T RIGHT MUN: PYMATUNING T

000378 FT  
 000000 FT

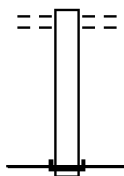


000378 FT EDGEWOOD DR  
 0010/0378 (TWP)  
 000000 FT 0 0 00000 0 00 0000+00  
 NC SR 9112 WYE RD  
 INTER-BK HERMITAGE RD  
 (SR0018 SEG 0410/1041)  
 MFC BEGIN = F  
 0010/0000 LENGTH(AH 0378 BK 0000)

EXTRACT DATE: 12/28/2024 ROADWAY MANAGEMENT SYSTEM PAGE NUMBER: 513  
PRINT DATE: 12/30/2024 SLD COUNTY/SR - ANNUAL PRINT COUNTY: MERCER

DIR: S TOTAL LEN: .078 MI. DIST: 01-4 SR: 9111  
LEFT MUN: PYMATUNING T RIGHT MUN: PYMATUNING T

000412 FT  
000000 FT



000412 FT COLT RD  
0010/0412 (TWP )  
000000 FT 0 0 00000 0 00 0000+00  
NC SR 9111 WYE RD  
INTER-BK HERMITAGE RD  
(SR0018 SEG 0451/0370)  
MFC BEGIN = F  
0010/0000 LENGTH(AH 0412 BK 0000)

EXTRACT DATE: 12/28/2024 ROADWAY MANAGEMENT SYSTEM PAGE NUMBER: 512  
PRINT DATE: 12/30/2024 SLD COUNTY/SR - ANNUAL PRINT COUNTY: MERCER  
DIR: N TOTAL LEN: .057 MI. DIST: 01-4 SR: 9110  
LEFT MUN: PYMATUNING T RIGHT MUN: PYMATUNING T

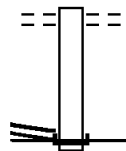
000300 FT  
0 0 00000 0 00 0000+00 000000 FT  
HERMITAGE RD  
(SR0018 SEG 0390/2627) 0010/0000



000300 FT RUTLEDGE RD  
0010/0300 (SR3022 SEG 0130/0153)  
NC SR 9110 WYE RD  
INTER-BK HERMITAGE RD  
000000 FT (SR0018 SEG 0390/2627)  
MFC BEGIN = F  
0010/0000 LENGTH(AH 0300 BK 0000)

EXTRACT DATE: 12/28/2024 ROADWAY MANAGEMENT SYSTEM PAGE NUMBER: 511  
 PRINT DATE: 12/30/2024 SLD COUNTY/SR - ANNUAL PRINT COUNTY: MERCER  
 DIR: S TOTAL LEN: .069 MI. DIST: 01-4 SR: 9109  
 LEFT MUN: PYMATUNING T RIGHT MUN: PYMATUNING T

000363 FT  
 0 0 00000 0 00 0000+00 000000 FT  
 HERMITAGE RD  
 (SR0018 SEG 0421/0372) 0010/0000

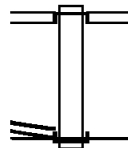


000363 FT EDGEWOOD DR ET  
 0010/0363 (TWP )  
 NC WYE RD  
 INTER-BK HERMITAGE RD  
 000000 FT (SR0018 SEG 0421/0372)  
 MFC BEGIN = F  
 0010/0000 LENGTH(AH 0363 BK 0000)

EXTRACT DATE: 12/28/2024 ROADWAY MANAGEMENT SYSTEM PAGE NUMBER: 510  
 PRINT DATE: 12/30/2024 SLD COUNTY/SR - ANNUAL PRINT COUNTY: MERCER  
 DIR: N TOTAL LEN: .069 MI. DIST: 01-4 SR: 9108  
 LEFT MUN: PYMATUNING T RIGHT MUN: PYMATUNING T

000362 FT

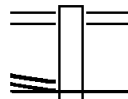
0 0 00000 0 00 0000+00 000000 FT  
 HERMITAGE RD  
 (SR0018 SEG 0370/0256) 0010/0000



000362 FT  
 INTER-AHD BIRCHWOOD DR  
 (TWP)  
 HERMITAGE RD  
 0010/0362 (SR0018 SEG 0370/0522)  
 NC SR 9108 JUGHANDLE RD  
 INTER-BK HERMITAGE RD  
 000000 FT (SR0018 SEG 0370/0256)  
 MFC BEGIN = F  
 0010/0000 LENGTH(AH 0362 BK 0000)

EXTRACT DATE: 12/28/2024 ROADWAY MANAGEMENT SYSTEM PAGE NUMBER: 509  
 PRINT DATE: 12/30/2024 SLD COUNTY/SR - ANNUAL PRINT COUNTY: MERCER  
 DIR: S TOTAL LEN: .058 MI. DIST: 01-4 SR: 9107  
 LEFT MUN: PYMATUNING T RIGHT MUN: PYMATUNING T

000304 FT  
 0 0 00000 0 00 0000+00 000000 FT  
 HERMITAGE RD  
 (SR0018 SEG 0401/0310) 0010/0000



000304 FT RUTLEDGE RD  
 0010/0304 (SR3022 SEG 0120/2938)  
 NC SR 9107 WYE RD  
 MFC BEGIN = F  
 0010/0000 LENGTH(AH 0304 BK 0000)



EXTRACT DATE: 12/28/2024 ROADWAY MANAGEMENT SYSTEM PAGE NUMBER: 508  
 PRINT DATE: 12/30/2024 SLD COUNTY/SR - ANNUAL PRINT COUNTY: MERCER  
 DIR: N TOTAL LEN: .069 MI. DIST: 01-4 SR: 9106  
 LEFT MUN: CLARK B RIGHT MUN: CLARK B

000362 FT

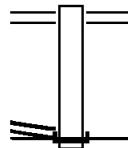
000000 FT



000362 FT LAKE RD  
 0010/0362 (SR0258 SEG 0510/2625)  
 TO 0258/0510 SH  
 0010/0231 (CONN)  
 000000 FT 0 0 00000 0 00 0000+00  
 NC WYE RD  
 INTER-BK HERMITAGE RD  
 (SR0018 SEG 0330/2499)  
 MFC BEGIN = F  
 0010/0000 LENGTH(AH 0362 BK 0000)

EXTRACT DATE: 12/28/2024 ROADWAY MANAGEMENT SYSTEM PAGE NUMBER: 507  
PRINT DATE: 12/30/2024 SLD COUNTY/SR - ANNUAL PRINT COUNTY: MERCER  
DIR: S TOTAL LEN: .077 MI. DIST: 01-4 SR: 9105  
LEFT MUN: CLARK B RIGHT MUN: CLARK B

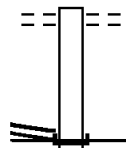
000409 FT  
0 0 00000 0 00 0000+00 000000 FT  
HERMITAGE RD  
(SR0018 SEG 0341/0423) 0010/0000



000409 FT LAKE RD  
0010/0409 (SR0258 SEG 0510/2942)  
NC SR 9105  
INTER-BK HERMITAGE RD  
000000 FT (SR0018 SEG 0341/0423)  
MFC BEGIN = F  
0010/0000 LENGTH(AH 0409 BK 0000)

EXTRACT DATE: 12/28/2024 ROADWAY MANAGEMENT SYSTEM PAGE NUMBER: 506  
 PRINT DATE: 12/30/2024 SLD COUNTY/SR - ANNUAL PRINT COUNTY: MERCER  
 DIR: N TOTAL LEN: .071 MI. DIST: 01-4 SR: 9104  
 LEFT MUN: SOUTH PYMATUNING T RIGHT MUN: SOUTH PYMATUNING T

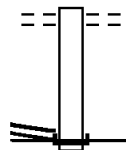
000374 FT  
 0 0 00000 0 00 0000+00 000000 FT  
 HERMITAGE RD  
 (SR0018 SEG 0320/2302) 0010/0000



000374 FT THOMASON RD  
 0010/0374 (TWP)  
 NC SR 9104 WYE RD  
 INTER-BK HERMITAGE RD  
 000000 FT (SR0018 SEG 0320/2302)  
 MFC BEGIN = F  
 0010/0000 LENGTH(AH 0374 BK 0000)

EXTRACT DATE: 12/28/2024 ROADWAY MANAGEMENT SYSTEM PAGE NUMBER: 505  
 PRINT DATE: 12/30/2024 SLD COUNTY/SR - ANNUAL PRINT COUNTY: MERCER  
 DIR: S TOTAL LEN: .073 MI. DIST: 01-4 SR: 9103  
 LEFT MUN: CLARK B RIGHT MUN: CLARK B

000383 FT  
 0 0 00000 0 00 0000+00 000000 FT  
 HERMITAGE RD  
 (SR0018 SEG 0331/0233) 0010/0000




000383 FT THOMASON RD  
 0010/0383 (TWP )  
 NC WYE RD  
 INTER-BK HERMITAGE RD  
 000000 FT (SR0018 SEG 0331/0233)  
 MFC BEGIN = F  
 0010/0000 LENGTH(AH 0383 BK 0000)

EXTRACT DATE: 12/28/2024 ROADWAY MANAGEMENT SYSTEM PAGE NUMBER: 504  
PRINT DATE: 12/30/2024 SLD COUNTY/SR - ANNUAL PRINT COUNTY: MERCER  
DIR: S TOTAL LEN: .784 MI. DIST: 01-4 SR: 8016  
LEFT MUN: SHENANGO T RIGHT MUN: SHENANGO T

004141 FT

003260 FT



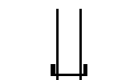
004141 FT  
INTER-AHD HERMITAGE RD  
0750/0881 (SR0018 SEG 0170/0351)  
003260 FT 1 0 01023 2 13 0000+00  
NC RAMP P RD

EXTRACT DATE: 12/28/2024 ROADWAY MANAGEMENT SYSTEM PAGE NUMBER: 503  
PRINT DATE: 12/30/2024 SLD COUNTY/SR - ANNUAL PRINT COUNTY: MERCER

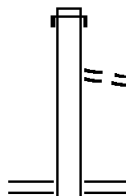
DIR: S TOTAL LEN: .784 MI.  
LEFT MUN: SHENANGO T

DIST: 01-4 SR: 8016  
RIGHT MUN: SHENANGO T

002830 FT




INTER-BK BEAVER VALLEY EX  
(SR0760 SEG 0010/2742)  
0750/0000 LENGTH(AH 0881 BK 0430)



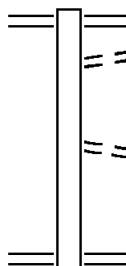
INTER-AHD SWAMP RD  
0500/0430 (SR0760 SEG 0020/0557)  
FROM 0018/0170 SH  
0500/0217 (CONN)  
002830 FT 1 0 01023 2 11 0018+53  
NC RAMP U RD  
HERMITAGE RD  
(SR0018 SEG 0170/0152)  
0500/0000 LENGTH(AH 0430 BK 0963)

001867 FT



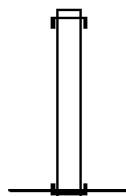
INTER-AHD BEAVER VALLEY EX  
0260/0963 (SR0760 SEG 0021/0450)  
001867 FT 0 0 00000 0 00 0000+00  
NC RAMP T RD  
INTER-BK HERMITAGE RD  
(SR0018 SEG 0160/1666)  
0260/0000 LENGTH(AH 0963 BK 1030)

000837 FT



0250/1030 NEW CASTLE RD  
(SR0018 SEG 0160/1525)  
TO 0018/0160 SH  
0250/0893 (CONN)  
FROM 0760/0021 SH  
0250/0141 (CONN)  
000837 FT 1 0 01023 2 10 0000+00  
NC RAMP S RD  
BEAVER VALLEY EX  
(SR0760 SEG 0021/0533)  
0250/0000 LENGTH(AH 1030 BK 0837)

000000 FT



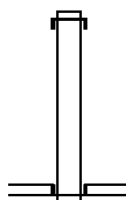
INTER-AHD BEAVER VALLEY EX  
0010/0837 (SR0760 SEG 0011/2514)  
000000 FT 0 0 00000 0 00 0000+00  
NC RAMP R RD  
INTER-BK HERMITAGE RD  
(SR0018 SEG 0160/1648)  
MFC BEGIN = F  
0010/0000 LENGTH(AH 0837 BK 0000)

EXTRACT DATE: 12/28/2024 ROADWAY MANAGEMENT SYSTEM PAGE NUMBER: 502  
PRINT DATE: 12/30/2024 SLD COUNTY/SR - ANNUAL PRINT COUNTY: MERCER

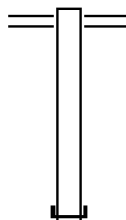
DIR: S TOTAL LEN: .548 MI. DIST: 01-4 SR: 8014  
LEFT MUN: SHENANGO T RIGHT MUN: SHENANGO T

002894 FT

002323 FT

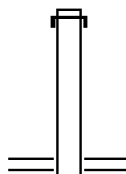


002894 FT  
INTER-AHD BEAVER VALLEY EX  
0750/0571 (SR0376 SEG 0004/0693)  
002323 FT 1 0 01023 2 25 0000+00  
NC RAMP P RD  
MERCER RD  
(SR0318 SEG 0090/1667)  
INTER-BK RAMP N RD  
(SR8014 SEG 0010/0447)  
5 0750/0000 LENGTH(AH 0571 BK 1246)



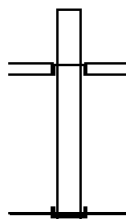
001077 FT

0500/1246 MERCER RD  
(SR0318 SEG 0100/0565)  
001077 FT 1 0 01023 2 24 0008+76  
NC RAMP O RD  
INTER-BK BEAVER VALLEY EX  
(SR0376 SEG 0005/1279)  
5 0500/0000 LENGTH(AH 1246 BK 0630)



000447 FT

INTER-AHD BEAVER VALLEY EX  
0250/0630 (SR0376 SEG 0003/2173)  
000447 FT 0 0 00000 0 00 0000+00  
NC RAMP M RD  
MERCER RD  
(SR0318 SEG 0100/0310)  
5 0250/0000 LENGTH(AH 0630 BK 0447)



000000 FT

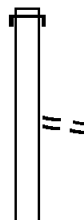
INTER-AHD RAMP P RD  
(SR8014 SEG 0750/0000)  
MERCER RD  
0010/0447 (SR0318 SEG 0090/1667)  
000000 FT 0 0 00000 0 00 0000+00  
NC RAMP N RD  
INTER-BK BEAVER VALLEY EX  
(SR0376 SEG 0002/2381)  
MFC BEGIN = F  
5 0010/0000 LENGTH(AH 0447 BK 0000)

EXTRACT DATE: 12/28/2024 ROADWAY MANAGEMENT SYSTEM PAGE NUMBER: 501  
PRINT DATE: 12/30/2024 SLD COUNTY/SR - ANNUAL PRINT COUNTY: MERCER

DIR: N TOTAL LEN: .677 MI. DIST: 01-4 SR: 8012  
LEFT MUN: SHENANGO T RIGHT MUN: SHENANGO T

003573 FT

002458 FT



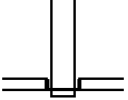
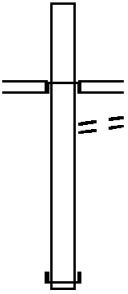
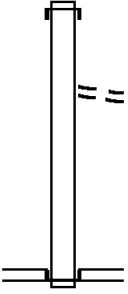
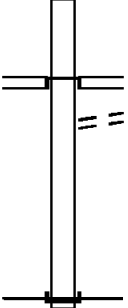
003573 FT  
INTER-AHD BEAVER VALLEY EX  
0750/1115 (SR0376 SEG 0014/2404)

0750/0146 FROM 0018/0101 SH  
(CONN)  
002458 FT 1 0 01023 2 22 0000+00  
NC RAMP D RD  
NEW CASTLE RD  
(SR0018 SEG 0101/0951)



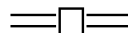
EXTRACT DATE: 12/28/2024 ROADWAY MANAGEMENT SYSTEM PAGE NUMBER: 500  
PRINT DATE: 12/30/2024 SLD COUNTY/SR - ANNUAL PRINT COUNTY: MERCER

DIR: N TOTAL LEN: .677 MI. DIST: 01-4 SR: 8012  
LEFT MUN: SHENANGO T RIGHT MUN: SHENANGO T

		INTER-BK RAMP A RD (SR0018 SEG 0100/0946) (SR8012 SEG 0010/0898) 0750/0000 LENGTH(AH 1115 BK 0750)
		INTER-AHD RAMP B RD (SR8012 SEG 0250/0000) NEW CASTLE RD (SR0018 SEG 0101/0556) 0500/0750 (SR0018 SEG 0100/0540) 0500/0660 TO 0018/0101 SH (CONN) 001708 FT 1 0 01023 2 20 0003+15 NC RAMP C RD INTER-BK BEAVER VALLEY EX (SR0376 SEG 0015/2081) 0500/0000 LENGTH(AH 0750 BK 0810)
001708 FT		INTER-AHD BEAVER VALLEY EX 0250/0810 (SR0376 SEG 0015/0500) FROM 0018/0100 SH 0250/0148 (CONN) 000898 FT 1 0 01023 2 16 0023+20 NC RAMP B RD NEW CASTLE RD (SR0018 SEG 0101/0556) (SR0018 SEG 0100/0540) INTER-BK RAMP C RD (SR8012 SEG 0500/0750) 0250/0000 LENGTH(AH 0810 BK 0898)
000898 FT		INTER-AHD RAMP D RD (SR8012 SEG 0750/0000) NEW CASTLE RD (SR0018 SEG 0101/0951) 0010/0898 (SR0018 SEG 0100/0946) 0010/0750 TO 0018/0100 SH (CONN) 000000 FT 1 0 01023 2 18 0000+00 NC RAMP A RD INTER-BK BEAVER VALLEY EX (SR0376 SEG 0014/0383) MFC BEGIN = F 0010/0000 LENGTH(AH 0898 BK 0000)
000000 FT		

EXTRACT DATE: 12/28/2024 ROADWAY MANAGEMENT SYSTEM PAGE NUMBER: 499  
PRINT DATE: 12/30/2024 SLD COUNTY/SR - ANNUAL PRINT COUNTY: MERCER  
DIR: S TOTAL LEN: 1.089 MI. DIST: 01-4 SR: 8010  
LEFT MUN: WOLF CREEK T RIGHT MUN: WOLF CREEK T

005749 FT



005749 FT GROVE CITY RD  
0760/1828 (SR0173 SEG 0160/0765)

EXTRACT DATE: 12/28/2024 ROADWAY MANAGEMENT SYSTEM PAGE NUMBER: 498  
PRINT DATE: 12/30/2024 SLD COUNTY/SR - ANNUAL PRINT COUNTY: MERCER

DIR: S TOTAL LEN: 1.089 MI. DIST: 01-4 SR: 8010  
LEFT MUN: WOLF CREEK T RIGHT MUN: WOLF CREEK T

003921 FT

003921 FT 1 0 01009 2 23 0030+00  
NC RAMP D RD  
INTER-BK Z H CONFAIR HW  
(SR0080 SEG 0234/1954)  
S 0760/0000 LENGTH(AH 1828 BK 1975)

INTER-AHD Z H CONFAIR HW  
0750/1975 (SR0080 SEG 0240/0470)

001946 FT

001946 FT 1 0 01009 2 24 0000+00  
NC RAMP C RD  
GROVE CITY RD  
(SR0173 SEG 0160/0765)  
S 0750/0000 LENGTH(AH 1975 BK 1099)

INTER-AHD RAMP A RD  
(SR8010 SEG 0250/0000)  
GROVE CITY RD  
0500/1099 (SR0173 SEG 0170/0337)

000847 FT

000847 FT 1 0 01009 2 22 0023+45  
NC RAMP B RD  
INTER-BK Z H CONFAIR HW  
(SR0080 SEG 0241/0155)  
S 0500/0000 LENGTH(AH 1099 BK 0847)


INTER-AHD Z H CONFAIR HW  
0250/0847 (SR0080 SEG 0235/0883)

000000 FT

000000 FT 1 0 01009 2 21 0021+38  
NC RAMP A RD  
GROVE CITY RD  
(SR0173 SEG 0170/0337)  
INTER-BK RAMP B RD  
(SR8010 SEG 0500/1099)  
MFC BEGIN = F  
S 0250/0000 LENGTH(AH 0847 BK 0000)

EXTRACT DATE: 12/28/2024 ROADWAY MANAGEMENT SYSTEM PAGE NUMBER: 497  
PRINT DATE: 12/30/2024 SLD COUNTY/SR - ANNUAL PRINT COUNTY: MERCER  
DIR: N TOTAL LEN: 2.846 MI. DIST: 01-4 SR: 8008  
LEFT MUN: FINDLEY T RIGHT MUN: FINDLEY T

015029 FT



015029 FT  
INTER-AHD Z H CONFAIR HW  
0760/1532 (SR0080 SEG 0191/1674)

EXTRACT DATE: 12/28/2024 ROADWAY MANAGEMENT SYSTEM PAGE NUMBER: 496  
PRINT DATE: 12/30/2024 SLD COUNTY/SR - ANNUAL PRINT COUNTY: MERCER

DIR: N TOTAL LEN: 2.846 MI. DIST: 01-4 SR: 8008  
LEFT MUN: FINDLEY T RIGHT MUN: FINDLEY T

013497 FT

013497 FT 1 0 01009 2 15 0000+00  
NC RAMP D RD  
INTER-BK RAYMOND P SHAFER HW  
(SR0079 SEG 1164/0958)  
S 0760/0000 LENGTH(AH 1532 BK 2219)

INTER-AHD RAYMOND P SHAFER HW  
0750/2219 (SR0079 SEG 1164/2083)

011278 FT

011278 FT 1 0 01009 2 14 0000+00  
INTER-BK Z H CONFAIR HW  
(SR0080 SEG 0195/0197)  
S 0750/0000 LENGTH(AH 2219 BK 1603)

INTER-AHD RAYMOND P SHAFER HW  
0510/1603 (SR0079 SEG 1165/0673)

009675 FT

009675 FT 1 0 01009 2 12 0000+00  
NC RAMP B RD  
INTER-BK Z H CONFAIR HWY  
(SR0080 SEG 0191/0713)  
S 0510/0000 LENGTH(AH 1603 BK 2867)

INTER-AHD Z H CONFAIR HW  
0500/2867 (SR0080 SEG 0185/2144)

006808 FT

006808 FT 1 0 01009 2 13 0000+00  
INTER-BK RAYMOND P SHAFER HW  
(SR0079 SEG 1165/2175)  
S 0500/0000 LENGTH(AH 2867 BK 1345)

EXTRACT DATE: 12/28/2024 ROADWAY MANAGEMENT SYSTEM PAGE NUMBER: 495  
PRINT DATE: 12/30/2024 SLD COUNTY/SR - ANNUAL PRINT COUNTY: MERCER

DIR: N TOTAL LEN: 2.846 MI. DIST: 01-4 SR: 8008  
LEFT MUN: FINDLEY T RIGHT MUN: FINDLEY T

005463 FT

INTER-AHD Z H CONFAIR HW  
0260/1345 (SR0080 SEG 0190/0457)

005463 FT 1 0 01009 2 19 0000+00  
NC RAMP H RD  
INTER-BK RAYMOND P SHAFER HW  
(SR0079 SEG 1161/2193)  
5 0260/0000 LENGTH(AH 1345 BK 1612)

INTER-AHD RAYMOND P SHAFER HW  
0250/1612 (SR0079 SEG 1161/1408)

003851 FT

003851 FT 1 0 01009 2 18 0000+00  
INTER-BK Z H CONFAIR HW  
(SR0080 SEG 0184/1999)  
5 0250/0000 LENGTH(AH 1612 BK 1454)

INTER-AHD RAYMOND P SHAFER HW  
0020/1454 (SR0079 SEG 1160/2573)

002397 FT

002397 FT 1 0 01009 2 17 0000+00  
NC RAMP F RD  
INTER-BK Z H CONFAIR HW  
(SR0080 SEG 0190/1437)  
5 0020/0000 LENGTH(AH 1454 BK 2397)

INTER-AHD Z H CONFAIR HW  
0010/2397 (SR0080 SEG 0190/2614)

000000 FT

000000 FT 1 0 01009 2 16 0000+00  
INTER-BK RAYMOND P SHAFER HW  
(SR0079 SEG 1160/1484)  
MFC BEGIN = F  
5 0010/0000 LENGTH(AH 2397 BK 0000)

EXTRACT DATE: 12/28/2024 ROADWAY MANAGEMENT SYSTEM PAGE NUMBER: 494  
PRINT DATE: 12/30/2024 SLD COUNTY/SR - ANNUAL PRINT COUNTY: MERCER  
DIR: E TOTAL LEN: .614 MI. DIST: 01-4 SR: 8006  
LEFT MUN: EAST LACKAWANNOCK T RIGHT MUN: EAST LACKAWANNOCK T

003242 FT

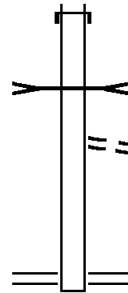
003242 FT  
INTER-AHD Z H CONFAIR HW

EXTRACT DATE: 12/28/2024 ROADWAY MANAGEMENT SYSTEM PAGE NUMBER: 493  
PRINT DATE: 12/30/2024 SLD COUNTY/SR - ANNUAL PRINT COUNTY: MERCER

DIR: E TOTAL LEN: .614 MI.  
LEFT MUN: EAST LACKAWANNOCK T

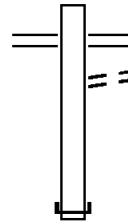
DIST: 01-4 SR: 8006  
RIGHT MUN: EAST LACKAWANNOCK T

002534 FT



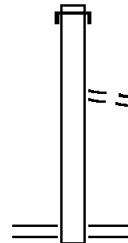
0750/0708 (SR0080 SEG 0150/0296)  
NESHNNCK TR  
STRUCTURE LENGTH 8 FT  
0750/0118 BMSID 43/8006/0750/0118  
FROM 0019/0110 SH  
0750/0100 (CONN)  
002534 FT 1 0 01009 2 11 0000+00  
NC RAMP D RD  
PERRY HW  
(SR0019 SEG 0111/0413)  
(SR0019 SEG 0110/0407)  
5 0750/0000 LENGTH(AH 0708 BK 0647)

001887 FT



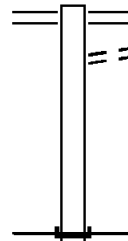
PERRY HW  
(SR0019 SEG 0111/1042)  
(SR0019 SEG 0110/1042)  
TO 0019/0110 SH  
0500/0549 (CONN)  
001887 FT 1 0 01009 2 09 0000+00  
NC RAMP B RD  
INTER-BK Z H CONFAIR HW  
(SR0080 SEG 0151/0327)  
5 0500/0000 LENGTH(AH 0647 BK 0965)

000922 FT



INTER-AHD Z H CONFAIR HW  
0250/0965 (SR0080 SEG 0145/1444)  
FROM 0019/0111 SH  
0250/0100 (CONN)  
000922 FT 1 0 01009 2 08 0000+00  
NC RAMP A RD  
PERRY HW  
(SR0019 SEG 0110/0914)  
(SR0019 SEG 0111/0922)  
5 0250/0000 LENGTH(AH 0965 BK 0922)

000000 FT



PERRY HW  
0010/0922 (SR0019 SEG 0111/0302)  
TO 0019/0111 SH  
0010/0783 (CONN)  
000000 FT 1 0 01009 2 10 0000+00  
NC RAMP C RD  
INTER-BK Z H CONFAIR HW  
(SR0080 SEG 0144/1476)  
MFC BEGIN = F  
5 0010/0000 LENGTH(AH 0922 BK 0000)



EXTRACT DATE: 12/28/2024 ROADWAY MANAGEMENT SYSTEM PAGE NUMBER: 492  
PRINT DATE: 12/30/2024 SLD COUNTY/SR - ANNUAL PRINT COUNTY: MERCER

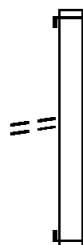
DIR: N TOTAL LEN: .801 MI. DIST: 01-4 SR: 8005  
LEFT MUN: NEW VERNON T RIGHT MUN: NEW VERNON T

004227 FT

004227 FT  
INTER-AHD RAYMOND P SHAFER HW  
0750/1157 (SR0079 SEG 1294/1762)

FROM 0358/0420 SH  
(CONN)


0750/0118  
003070 FT



003070 FT 1 0 01017 2 09 0001+83  
NC RAMP D RD  
INTER-BK HADLEY RD  
(SR0358 SEG 0420/2150)  
5 0750/0000 LENGTH(AH 1157 BK 0854)

TO 0358/0420 SH  
(CONN)

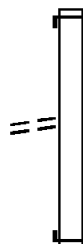
0500/0771  
002216 FT



INTER-AHD HADLEY RD  
0500/0854 (SR0358 SEG 0420/1246)  
002216 FT 1 0 01017 2 08 0019+47  
NC RAMP C RD  
INTER-BK RAYMOND P SHAFER HW  
(SR0079 SEG 1295/1942)  
5 0500/0000 LENGTH(AH 0854 BK 1290)

FROM 0358/0420 SH  
(CONN)


0250/0166  
000926 FT



INTER-AHD RAYMOND P SHAFER HW  
0250/1290 (SR0079 SEG 1291/2588)  
000926 FT 1 0 01017 2 07 0025+00  
NC RAMP B RD  
INTER-BK HADLEY RD  
(SR0358 SEG 0420/1246)  
5 0250/0000 LENGTH(AH 1290 BK 0926)

TO 0358/0420 SH  
(CONN)

0010/0852  
000000 FT



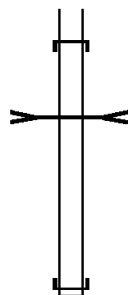
INTER-AHD HADLEY RD  
0010/0926 (SR0358 SEG 0420/2244)  
000000 FT 1 0 01017 2 06 0000+00  
NC RAMP A RD  
INTER-BK RAYMOND P SHAFER HW  
(SR0079 SEG 1290/2411)  
MFC BEGIN = F  
5 0010/0000 LENGTH(AH 0926 BK 0000)

EXTRACT DATE: 12/28/2024 ROADWAY MANAGEMENT SYSTEM PAGE NUMBER: 491  
PRINT DATE: 12/30/2024 SLD COUNTY/SR - ANNUAL PRINT COUNTY: MERCER  
DIR: E TOTAL LEN: 2.072 MI. DIST: 01-4 SR: 8004  
LEFT MUN: SHENANGO T RIGHT MUN: SHENANGO T

EXTRACT DATE: 12/28/2024 ROADWAY MANAGEMENT SYSTEM PAGE NUMBER: 490  
PRINT DATE: 12/30/2024 SLD COUNTY/SR - ANNUAL PRINT COUNTY: MERCER

DIR: E TOTAL LEN: 2.072 MI. DIST: 01-4 SR: 8004  
LEFT MUN: SHENANGO T RIGHT MUN: SHENANGO T

009942 FT




INTER-AHD BEAVER VALLEY EX  
0760/0998 (SR0376 SEG 0003/0701)  
HOGBACK RUN  
STRUCTURE LENGTH 25 FT  
0760/0914 BMSID 43/0080/0040/0740

009942 FT 0 0 00000 0 00 0000+00  
NC RAMP F RD  
INTER-BK Z H CONFAIR HW  
(SR0080 SEG 0040/0623)  
5 0760/0000 LENGTH(AH 0998 BK 1203)

INTER-AHD Z H CONFAIR HW  
0750/1203 (SR0080 SEG 0040/1349)


008739 FT



008739 FT 1 0 01009 2 05 0008+21  
NC RAMP E RD  
INTER-BK BEAVER VALLEY EX  
(SR0376 SEG 0003/1189)  
5 0750/0000 LENGTH(AH 1203 BK 1522)

INTER-AHD Z H CONFAIR HW  
0510/1522 (SR0080 SEG 0041/0413)

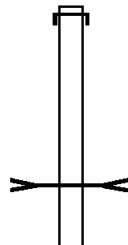
007217 FT



007217 FT 0 0 00000 0 00 0000+00  
NC RAMP D RD  
INTER-BK BEAVER VALLEY EX  
(SR0760 SEG 0010/0252)  
5 0510/0000 LENGTH(AH 1522 BK 2211)

INTER-AHD BEAVER VALLEY EX  
0500/2211 (SR0760 SEG 0010/0990)

005006 FT



HOGBACK RUN  
STRUCTURE LENGTH 27 FT  
0500/0473 BMSID 43/8004/0500/0473  
005006 FT 1 0 01009 2 03 0001+75  
NC RAMP C RD

EXTRACT DATE: 12/28/2024 ROADWAY MANAGEMENT SYSTEM PAGE NUMBER: 489  
PRINT DATE: 12/30/2024 SLD COUNTY/SR - ANNUAL PRINT COUNTY: MERCER

DIR: E TOTAL LEN: 2.072 MI.  
LEFT MUN: SHENANGO T

DIST: 01-4 SR: 8004  
RIGHT MUN: SHENANGO T

004220 FT

003382 FT

001921 FT

000000 FT

	INTER-BK	Z H CONFAIR HW	
		(SR0080 SEG 0041/1218)	
	5	0500/0000	LENGTH(AH 2211 BK 0786)
		INTER-AHD BEAVER VALLEY EX	
		0260/0786 (SR0760 SEG 0011/0831)	
		004220 FT 1 0 01009 2 01 0004+99	
		NC RAMP B RD	
		INTER-BK Z H CONFAIR HW	
		(SR0080 SEG 0035/1839)	
	5	0260/0000	LENGTH(AH 0786 BK 0838)
		INTER-AHD Z H CONFAIR HW	
		0250/0838 (SR0080 SEG 0035/1304)	
		003382 FT 1 0 01009 2 00 0010+00	
		NC RAMP A RD	
		INTER-BK BEAVER VALLEY EX	
		(SR0760 SEG 0011/1404)	
	5	0250/0000	LENGTH(AH 0838 BK 1461)
		INTER-AHD Z H CONFAIR HW	
		0020/1461 (SR0080 SEG 0034/2200)	
		001921 FT 1 0 01009 2 07 0000+00	
		NC RAMP H RD	
		INTER-BK BEAVER VALLEY EX	
		(SR0376 SEG 0002/0601)	
	5	0020/0000	LENGTH(AH 1461 BK 1921)
		INTER-AHD BEAVER VALLEY EX	
		0010/1921 (SR0376 SEG 0002/1210)	
		000000 FT 1 0 01009 2 06 0004+00	
		NC RAMP G RD	
		INTER-BK Z H CONFAIR HW	
		(SR0080 SEG 0034/1401)	
		MFC BEGIN = F	
	5	0010/0000	LENGTH(AH 1921 BK 0000)

EXTRACT DATE: 12/28/2024 ROADWAY MANAGEMENT SYSTEM PAGE NUMBER: 488  
PRINT DATE: 12/30/2024 SLD COUNTY/SR - ANNUAL PRINT COUNTY: MERCER  
DIR: N TOTAL LEN: 1.072 MI. DIST: 01-4 SR: 8003  
LEFT MUN: JACKSON T RIGHT MUN: JACKSON T

005662 FT

005445 FT

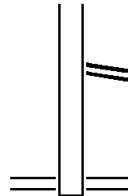


005662 FT  
INTER-AHD RAMP A SPUR RD  
0520/0217 (SR8003 SEG 0510/0175)  
005445 FT 0 0 00000 0 00 0000+00  
NC RAMP A SPUR RD  
INTER-BK FRANKLIN ROAD  
(SR0062 SEG 0441/0309)  
5 0520/0000 LENGTH(AH 0217 BK 1266)

INTER-AHD RAYMOND P SHAFER HW  
0510/1266 (SR0079 SEG 1211/1687)

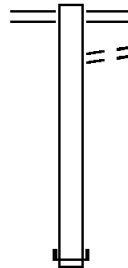
EXTRACT DATE: 12/28/2024 ROADWAY MANAGEMENT SYSTEM PAGE NUMBER: 487  
PRINT DATE: 12/30/2024 SLD COUNTY/SR - ANNUAL PRINT COUNTY: MERCER  
DIR: N TOTAL LEN: 1.072 MI. DIST: 01-4 SR: 8003  
LEFT MUN: JACKSON T RIGHT MUN: JACKSON T

004179 FT



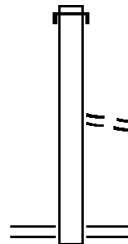
0510/0175 RAMP A SPUR RD  
004179 FT (SR8003 SEG 0520/0217)  
1 0 01017 2 00 0000+00  
NC RAMP A RD  
FRANKLIN RD  
(SR0062 SEG 0441/0118)  
5 0510/0000 LENGTH(AH 1266 BK 1509)

002670 FT



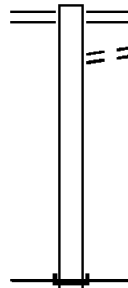
0500/1509 FRANKLIN RD  
(SR0062 SEG 0441/0118)  
TO 0062/0441 SH  
0500/1394 (CONN)  
002670 FT 1 0 01017 2 02 0024+00  
NC RAMP B RD  
INTER-BK RAYMOND P SHAFER HW  
(SR0079 SEG 1215/0164)  
5 0500/0000 LENGTH(AH 1509 BK 1247)

001423 FT



INTER-AHD RAYMOND P SHAFER HW  
0020/1247 (SR0079 SEG 1210/1672)  
0020/0188 FROM 0062/0440 SH  
(CONN)  
001423 FT 1 0 01017 2 03 0000+00  
NC RAMP C RD  
FRANKLIN RD  
(SR0062 SEG 0440/1176)  
5 0020/0000 LENGTH(AH 1247 BK 1423)

000000 FT

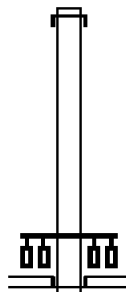


0010/1423 FRANKLIN RD  
(SR0062 SEG 0440/1176)  
TO 0062/0440 SH  
0010/1326 (CONN)  
000000 FT 1 0 01017 2 05 0000+00  
NC RAMP D RD  
INTER-BK RAYMOND P SHAFER HW  
(SR0079 SEG 1210/0542)  
MFC BEGIN = F  
5 0010/0000 LENGTH(AH 1423 BK 0000)

EXTRACT DATE: 12/28/2024 ROADWAY MANAGEMENT SYSTEM PAGE NUMBER: 486  
PRINT DATE: 12/30/2024 SLD COUNTY/SR - ANNUAL PRINT COUNTY: MERCER  
DIR: N TOTAL LEN: .779 MI. DIST: 01-4 SR: 8001  
LEFT MUN: SPRINGFIELD T RIGHT MUN: SPRINGFIELD T

004113 FT

003119 FT



004113 FT  
INTER-AHD RAYMOND P SHAFER HW  
0750/0994 (SR0079 SEG 1124/1334)

003119 FT 1 0 01021 2 01 0000+00  
NC RAMP B RD  
LEESBURG GROVE CITY RD  
(SR0208 SEG 0110/1433)  
(SR0208 SEG 0111/1433)

INTER-BK RAMP A RD  
(SR8001 SEG 0010/1045)  
5 0750/0000 LENGTH(AH 0994 BK 1139)

EXTRACT DATE: 12/28/2024 ROADWAY MANAGEMENT SYSTEM PAGE NUMBER: 485  
PRINT DATE: 12/30/2024 SLD COUNTY/SR - ANNUAL PRINT COUNTY: MERCER

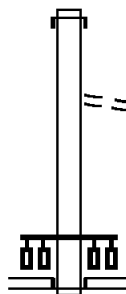
DIR: N TOTAL LEN: .779 MI. DIST: 01-4 SR: 8001  
LEFT MUN: SPRINGFIELD T RIGHT MUN: SPRINGFIELD T

001980 FT



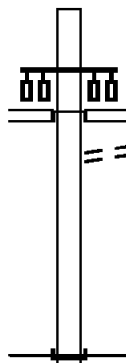
INTER-AHD RAMP C RD  
(SR8001 SEG 0250/0000)  
LEESBURG GROVE CITY RD  
(SR0208 SEG 0111/0756)  
0500/1139  
0500/1000 TO 0208/0111 SH  
(CONN)  
BLACK RUN TR  
STRUCTURE LENGTH 10 FT  
0500/0199 BMSID 43/8001/0500/0328  
001980 FT 1 0 01021 2 03 0017+22  
NC RAMP D RD  
INTER-BK RAYMOND P SHAFER HW  
(SR0079 SEG 1125/1568)  
5 0500/0000 LENGTH(AH 1139 BK 0935)

001045 FT



INTER-AHD RAYMOND P SHAFER HW  
0250/0935 (SR0079 SEG 1121/2160)  
FROM 0208/0110 SH  
0250/0105 (CONN)  
001045 FT 1 0 01021 2 02 0016+15  
NC RAMP C RD  
LEESBURG GROVE CITY RD  
(SR0208 SEG 0110/0766)  
INTER-BK RAMP D RD  
(SR8001 SEG 0500/1139)  
5 0250/0000 LENGTH(AH 0935 BK 1045)

000000 FT



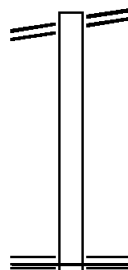
INTER-AHD RAMP B RD  
(SR8001 SEG 0750/0000)  
LEESBURG GROVE CITY RD  
(SR0208 SEG 0111/1433)  
(SR0208 SEG 0110/1433)  
0010/1045  
0010/0950 TO 0208/0110 SH  
(CONN)  
000000 FT 1 0 01021 2 00 0000+00  
NC RAMP A RD  
INTER-BK RAYMOND P SHAFER HW  
(SR0079 SEG 1120/1926)  
MFC BEGIN = F  
5 0010/0000 LENGTH(AH 1045 BK 0000)



EXTRACT DATE: 12/28/2024 ROADWAY MANAGEMENT SYSTEM PAGE NUMBER: 484  
 PRINT DATE: 12/30/2024 SLD COUNTY/SR - ANNUAL PRINT COUNTY: MERCER  
 DIR: B TOTAL LEN: .340 MI. DIST: 01-4 SR: 4031  
 LEFT MUN: HEMPFIELD T RIGHT MUN: HEMPFIELD T

LEECH RD 001795 FT  
 (SR4017 SEG 0020/1383) 0010/1795

000000 FT



001795 FT LEECH RD  
 0010/1795 (SR4017 SEG 0020/1383)

000000 FT 0 0 00000 0 00 0000+00  
 NC SIXTH AV  
 HADLEY RD  
 (SR0358 SEG 0170/0000)  
 MFC BEGIN = D  
 0010/0000 LENGTH(AH 1795 BK 0000)

EXTRACT DATE: 12/28/2024 ROADWAY MANAGEMENT SYSTEM PAGE NUMBER: 483  
PRINT DATE: 12/30/2024 SLD COUNTY/SR - ANNUAL PRINT COUNTY: MERCER

DIR: B TOTAL LEN: 1.655 MI. DIST: 01-4 SR: 4029  
LEFT MUN: SALEM T RIGHT MUN: SALEM T

008736 FT

008736 FT  
INTER-AHD DICK RD  
(T616)  
OSBORN RD  
0030/2164 (SR4018 SEG 0030/0000)

006572 FT

006572 FT 2 0 43128 0 00 0065+92  
S 0030/0000 LENGTH(AH 2164 BK 3104)

2 0 43128 0 00 0034+56 003468 FT  
CHERRY HILL RD  
(T849) 0020/0000

003468 FT  
S 0020/0000 LENGTH(AH 3104 BK 3468)

000000 FT

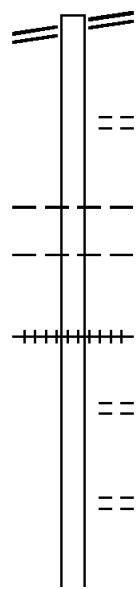
000000 FT 2 0 43128 0 00 0000+00  
NC ST EVENSON RD  
GREENVILLE RD  
(SR4020 SEG 0060/0000)  
INTER-BK HYDE HILL RD  
(T612)  
MFC BEGIN = E  
S 0010/0000 LENGTH(AH 3468 BK 0000)

EXTRACT DATE: 12/28/2024 ROADWAY MANAGEMENT SYSTEM PAGE NUMBER: 482  
 PRINT DATE: 12/30/2024 SLD COUNTY/SR - ANNUAL PRINT COUNTY: MERCER  
 DIR: B TOTAL LEN: 5.447 MI. DIST: 01-4 SR: 4027  
 LEFT MUN: HEMPFIELD T RIGHT MUN: HEMPFIELD T

MERCER ST 028758 FT  
 (SR0058 SEG 0240/0807) 0110/2573

026185 FT

023188 FT



028758 FT MERCER ST  
 0110/2573 (SR0058 SEG 0240/0807)

0110/1461 MEHARD AV  
 (T516)

0110/0369 HEMPFIELD  
 GREENVILLE B  
 GREENVILLE  
 0110/0049 HEMPFIELD T  
 026185 FT 1 1 00265 0 00 0123+95  
 0110/0000 LENGTH(AH 2573 BK 2997)  
 0100/2997 (AAR 051819T)#TRKS 01

0100/2188 MAPLE AV  
 (TWP)

0100/1132 FOX CREEK DR  
 (PRDR)

023188 FT 1 1 00265 0 00 0153+80

EXTRACT DATE: 12/28/2024 ROADWAY MANAGEMENT SYSTEM PAGE NUMBER: 481  
PRINT DATE: 12/30/2024 SLD COUNTY/SR - ANNUAL PRINT COUNTY: MERCER

DIR: B TOTAL LEN: 5.447 MI. DIST: 01-4 SR: 4027  
LEFT MUN: HEMPFIELD T RIGHT MUN: HEMPFIELD T

GIBSON RD  
(T562)

020625 FT

0080/1091

019248 FT

015764 FT

012592 FT

011203 FT

==  
==  
[S] 0100/0000 METHODIST RD  
(SR4019 SEG 0030/0000)  
LENGTH(AH 2997 BK 2563)

==  
0090/1423 IMPERIAL DR  
(T525)

==  
0090/0618 HOLIDAY LN  
(T558)

020625 FT 2 0 43044 0 02 0349+99  
[S] 0090/0000 LENGTH(AH 2563 BK 1377)

019248 FT 2 0 43044 0 02 0336+22  
[S] 0080/0000 LENGTH(AH 1377 BK 3484)

015764 FT 2 0 43044 0 02 0301+38  
ST GLORY RD  
(T564)  
==  
[S] 0070/0000 LENGTH(AH 3484 BK 3172)

012592 FT 2 0 43044 0 02 0269+80  
BABCOCK RD  
(T683)  
==  
[S] 0060/0000 LENGTH(AH 3172 BK 1389)

011203 FT 2 0 43044 0 02 0255+69

EXTRACT DATE: 12/28/2024 ROADWAY MANAGEMENT SYSTEM PAGE NUMBER: 480  
PRINT DATE: 12/30/2024 SLD COUNTY/SR - ANNUAL PRINT COUNTY: MERCER

DIR: B TOTAL LEN: 5.447 MI. DIST: 01-4 SR: 4027  
LEFT MUN: HEMPFIELD T RIGHT MUN: HEMPFIELD T

SALEM RD  
(T681)

0040/1053

007768 FT

KREMIS RD  
(T592)

0040/0000

005745 FT

2 0 43044 0 02 0172+74 002898 FT  
HECKMEN RD  
(T612)

0020/0000

000000 FT

0050/0000 LENGTH(AH 1389 BK 3435)

0040/1964 HEMPFIELD  
OTTER CREEK T

0040/1053 OTTER CREEK  
DELAWARE T

007768 FT 2 0 43044 0 02 0221+44  
KREMIS RD  
(T592)

0040/0000 LENGTH(AH 3435 BK 2023)

005745 FT 2 0 43044 0 02 0201+21  
0030/0000 LENGTH(AH 2023 BK 2847)

002898 FT

0020/0000 LENGTH(AH 2847 BK 2898)

000000 FT 2 0 43044 0 02 0143+88  
DONATION RD  
(SR4025 SEG 0070/0023)

NC FR FREDONIA RD  
INTER-BK (SR4025 SEG 0070/0023)  
MFC BEGIN = D

0010/0000 LENGTH(AH 2898 BK 0000)

EXTRACT DATE: 12/28/2024 ROADWAY MANAGEMENT SYSTEM PAGE NUMBER: 479  
PRINT DATE: 12/30/2024 SLD COUNTY/SR - ANNUAL PRINT COUNTY: MERCER

DIR: B TOTAL LEN: 9.606 MI. DIST: 01-4 SR: 4025  
LEFT MUN: GREENVILLE B RIGHT MUN: GREENVILLE B

	050721 FT		050721 FT	INTER-AHD	EAST AV (BORO)
			0200/1247		COLUMBIA AV (SR4011 SEG 0030/0000)
					ROSEDALE AV (BORO)
				NC EAST ST	
	049474 FT		0200/0464		EAST AV (BORO)
			049474 FT	2 0 43047 0 00	0042+32
					FIRST AV (BORO)
		==	0200/0000	LENGTH(AH 1247 BK 1227)	
SCHOOL RD (PRDR)	0190/1107	==			
SCHOOL RD (PRDR)	0190/0774	==	0190/0774		SECOND AV (BORO)
	048247 FT		048247 FT	1 1 00265 0 00	0091+06
			0190/0000	LENGTH(AH 1227 BK 1054)	
MEHARD AV (TS16)	0180/0729	==			
			0180/0684		GREENVILLE HEMPFIELD T
TEMPLETON AV (TS18)	0180/0401	==			
	047193 FT	+++++	0180/0011	(AAR 051820M) #TRKS 01	
			047193 FT	1 1 00265 0 00	0098+09
			0180/0000	LENGTH(AH 1054 BK 2848)	
		==	0170/2148		EIGHTH AV (T792)

EXTRACT DATE: 12/28/2024 ROADWAY MANAGEMENT SYSTEM PAGE NUMBER: 478  
PRINT DATE: 12/30/2024 SLD COUNTY/SR - ANNUAL PRINT COUNTY: MERCER

DIR: B TOTAL LEN: 9.606 MI. DIST: 01-4 SR: 4025  
LEFT MUN: HEMPFIELD T RIGHT MUN: HEMPFIELD T

044345 FT

044345 FT 2 0 43047 0 00 0070+90  
WILLIAMSON RD

==

5 0170/0000 (T300) LENGTH(AH 2848 BK 2921)

041424 FT

041424 FT 2 0 43047 0 00 0099+86  
METHODIST RD

==

5 0160/0000 (SR4019 SEG 0040/0674) LENGTH(AH 2921 BK 3420)

038004 FT

038004 FT 2 0 43047 0 00 0134+65  
5 0150/0000 LENGTH(AH 3420 BK 2592)

035412 FT

035412 FT 2 0 43047 0 00 0160+17  
5 0140/0000 LENGTH(AH 2592 BK 2930)

ST GLORY RD  
(T564)

0130/1571

==

EXTRACT DATE: 12/28/2024 ROADWAY MANAGEMENT SYSTEM PAGE NUMBER: 477  
PRINT DATE: 12/30/2024 SLD COUNTY/SR - ANNUAL PRINT COUNTY: MERCER

DIR: B TOTAL LEN: 9.606 MI. DIST: 01-4 SR: 4025  
LEFT MUN: HEMPFIELD T RIGHT MUN: HEMPFIELD T

032482 FT

032482 FT 2 0 43047 0 00 0189+23  
HEMPFIELD  
OTTER CREEK T  
S 0130/0000 LENGTH(AH 2930 BK 3105)

029377 FT

029377 FT 2 0 43047 0 00 0220+00  
BAKER RD  
(SR4023 SEG 0010/0000)  
S 0120/0000 LENGTH(AH 3105 BK 3514)  
HENRY RD  
0110/3025 (T614)

2 0 43045 0 00 0120+10 025863 FT  
CALLAHAN RD  
(T715) 0110/0000

025863 FT STRAUB RD  
(T717)  
S 0110/0000 LENGTH(AH 3514 BK 2950)

2 0 43045 0 00 0090+53 022913 FT  
BABCOCK RD  
(T683) 0100/0000

022913 FT  
S 0100/0000 LENGTH(AH 2950 BK 1705)

021208 FT

021208 FT 2 0 43045 0 00 0073+61  
BUSH RD  
(T685)



EXTRACT DATE: 12/28/2024 ROADWAY MANAGEMENT SYSTEM PAGE NUMBER: 476  
PRINT DATE: 12/30/2024 SLD COUNTY/SR - ANNUAL PRINT COUNTY: MERCER

DIR: B TOTAL LEN: 9.606 MI. DIST: 01-4 SR: 4025  
LEFT MUN: OTTER CREEK T RIGHT MUN: OTTER CREEK T

0090/0000 LENGTH(AH 1705 BK 3849)

0080/1252 OTTER CREEK  
DELAWARE T

017359 FT

017359 FT 2 0 43045 0 00 0036+00

BEAR RUN  
STRUCTURE LENGTH 19 FT  
BMSID 43/4025/0080/0000

0080/0000 LENGTH(AH 3849 BK 3593)

FREDONIA RD  
(SR4027 SEG 0010/0000) 0070/0023  
013766 FT

NC DONATION RD  
013766 FT 2 0 43045 0 00 0000+00  
0070/0000 LENGTH(AH 3593 BK 2072)

DISTRICT RD  
(SR1008 SEG 0060/0000)  
FOLK RD  
(T610) 0060/0868  
011694 FT

DISTRICT RD  
0060/0868 (SR1008 SEG 0060/0000)  
011694 FT 2 0 43044 0 01 0121+95  
0060/0000 LENGTH(AH 2072 BK 3329)

EXTRACT DATE: 12/28/2024 ROADWAY MANAGEMENT SYSTEM PAGE NUMBER: 475  
PRINT DATE: 12/30/2024 SLD COUNTY/SR - ANNUAL PRINT COUNTY: MERCER

DIR: B TOTAL LEN: 9.606 MI. DIST: 01-4 SR: 4025  
LEFT MUN: DELAWARE T RIGHT MUN: DELAWARE T

008365 FT	==	008365 FT	2 0 43044 0 01 0088+91 GLADYSZ RD (T632)
		S 0050/0000	LENGTH(AH 3329 BK 2287)
006078 FT		006078 FT	2 0 43044 0 01 0066+04
		S 0040/0000	LENGTH(AH 2287 BK 2004)
004074 FT		004074 FT	2 0 43044 0 01 0046+00 DELAWARE FAIRVIEW T
		S 0030/0000	LENGTH(AH 2004 BK 2392)
2 0 43044 0 01 0022+08 001682 FT ST JOHNS RD (T641)	==	001682 FT	
0020/0000		S 0020/0000	LENGTH(AH 2392 BK 1682) NC FR FREDONIA RD BREESE RD
	==	0010/1630	(T642)
		0010/0618	FAIRVIEW FREDONIA B MILL RUN
000000 FT	><	0010/0355	STRUCTURE LENGTH 25 FT BMSID 43/4025/0010/0355
		000000 FT	2 0 43044 0 00 0005+33 NC MA IN ST
		INTER-BK	MILL ST (SR1002 SEG 0010/0000) MAIN ST
CONSTITUTION BL (BORO)	==	S 0010/0000	(SR3024 SEG 0050/2455) MFC BEGIN = D LENGTH(AH 1682 BK 0000)

EXTRACT DATE: 12/28/2024 ROADWAY MANAGEMENT SYSTEM PAGE NUMBER: 474  
PRINT DATE: 12/30/2024 SLD COUNTY/SR - ANNUAL PRINT COUNTY: MERCER

DIR: B TOTAL LEN: 4.594 MI. DIST: 01-4 SR: 4024  
LEFT MUN: FREDONIA B RIGHT MUN: FREDONIA B

024257 FT

024257 FT  
INTER-AHD SECOND ST  
(BORO)  
MAIN ST  
0100/1963 (SR3024 SEG 0050/1479)  
LIBERTY ST  
0100/1585 (BORO)

022294 FT

022294 FT 2 0 43096 0 00 0223+15  
NC SECOND ST  
FREDONIA  
DELAWARE T  
S 0100/0000 LENGTH(AH 1963 BK 1877)


2 0 43096 0 00 0204+07 020417 FT  
MILL RD

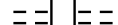
020417 FT



EXTRACT DATE: 12/28/2024 ROADWAY MANAGEMENT SYSTEM PAGE NUMBER: 473  
PRINT DATE: 12/30/2024 SLD COUNTY/SR - ANNUAL PRINT COUNTY: MERCER





DIR: B TOTAL LEN: 4.594 MI. DIST: 01-4 SR: 4024  
LEFT MUN: DELAWARE T RIGHT MUN: DELAWARE T

(T643) 0090/0000  0090/0000 LENGTH(AH 1877 BK 3601)

016816 FT  0080/1012 OTTER CK BR.  
STRUCTURE LENGTH 11 FT  
BMSID 43/4024/0080/1012

016816 FT 2 0 43096 0 00 0167+98  
FOLK RD  
(T610)  
 0080/0000 LENGTH(AH 3601 BK 3772)

013044 FT  013044 FT 2 0 43096 0 00 0130+25  
 0070/0000 LENGTH(AH 3772 BK 2485)

2 0 43096 0 00 0105+40 010559 FT  
GREENVILLE RD  
(SR0058 SEG 0390/1382) 0060/0000  
010559 FT     
NC COCHRAN RD  
INTER-BK GREENVILLE RD  
010559 FT (SR0058 SEG 0390/1382)  
MFC BEGIN = D  
 0060/0000 LTH AH 002485 BK 000100  
010559 FT  
7054/0000 LTH AH 000100 BK 002660  
INTER-AHD GREENVILLE RD  
(SR0058 SEG 0400/0000)  
GREENVILLE RD  
0050/2660 (SR0058 SEG 0400/0000)

EXTRACT DATE: 12/28/2024 ROADWAY MANAGEMENT SYSTEM PAGE NUMBER: 472  
PRINT DATE: 12/30/2024 SLD COUNTY/SR - ANNUAL PRINT COUNTY: MERCER

DIR: B TOTAL LEN: 4.594 MI. DIST: 01-4 SR: 4024  
LEFT MUN: DELAWARE T RIGHT MUN: DELAWARE T

007899 FT

007899 FT 2 0 43096 0 00 0078+66  
S 0050/0000 LENGTH(AH 2660 BK 1338)

006561 FT

006561 FT 2 0 43096 0 00 0065+40  
S 0040/0000 LENGTH(AH 1338 BK 2598)

003963 FT

003963 FT 2 0 43096 0 00 0039+42  
S 0030/0000 LENGTH(AH 2598 BK 1542)

002421 FT

0020/0030 BMS EN 43/4024/0020/0000  
002421 FT 2 0 43096 0 00 0024+16  
SUGAR RUN  
S 0020/0000 BMSBG 43/4024/0020/0000  
LENGTH(AH 1542 BK 2421)

HAMBURG RD  
(T635)

0010/0390

0010/0756 STAMM RD  
(T556)

0010/0252 NC BAKER HILL RD  
BMS EN 43/4024/0010/0178  
2 0 43096 0 00 0001+88

000000 FT

0010/0178 LEWANGO CK  
BMSBG 43/4024/0010/0178  
000000 FT 2 0 43096 0 00 0000+00

NC HAMBURG RD  
ONIONTOWN RD  
(SR4014 SEG 0090/1447)  
INTER-BK RIVER RD  
(T637)

MFC BEGIN = E  
S 0010/0000 LENGTH(AH 2421 BK 0000)

EXTRACT DATE: 12/28/2024 ROADWAY MANAGEMENT SYSTEM PAGE NUMBER: 471  
PRINT DATE: 12/30/2024 SLD COUNTY/SR - ANNUAL PRINT COUNTY: MERCER  
DIR: B TOTAL LEN: 2.264 MI. DIST: 01-4 SR: 4023  
LEFT MUN: OTTER CREEK T RIGHT MUN: OTTER CREEK T

011954 FT

011954 FT  
INTER-AHD BAKER RD  
(T566)  
HADLEY RD



EXTRACT DATE: 12/28/2024 ROADWAY MANAGEMENT SYSTEM PAGE NUMBER: 470  
PRINT DATE: 12/30/2024 SLD COUNTY/SR - ANNUAL PRINT COUNTY: MERCER

DIR: B TOTAL LEN: 2.264 MI. DIST: 01-4 SR: 4023  
LEFT MUN: OTTER CREEK T RIGHT MUN: OTTER CREEK T

0040/2876 (SR0358 SEG 0220/0000)

009078 FT

009078 FT 2 0 43045 0 00 0246+19  
LINN-TYRO RD

== 5 0040/0000 (T765) LENGTH(AH 2876 BK 2603)

WASSER RD  
(T761)

0030/1173

==

006475 FT

006475 FT 2 0 43045 0 00 0219+95  
5 0030/0000 LENGTH(AH 2603 BK 3084)

003391 FT

003391 FT 2 0 43045 0 00 0189+28  
MACK RD

== 5 0020/0000 (T763) LENGTH(AH 3084 BK 3391)

2 0 43045 0 00 0155+30 000000 FT  
DONATION RD  
(SR4025 SEG 0120/0000) 0010/0000

NC BAKER RD  
000000 FT DONATION RD  
(SR4025 SEG 0120/0000)  
MFC BEGIN = E  
5 0010/0000 LENGTH(AH 3391 BK 0000)

EXTRACT DATE: 12/28/2024 ROADWAY MANAGEMENT SYSTEM PAGE NUMBER: 469  
PRINT DATE: 12/30/2024 SLD COUNTY/SR - ANNUAL PRINT COUNTY: MERCER

DIR: B TOTAL LEN: 1.567 MI. DIST: 01-4 SR: 4022  
LEFT MUN: SUGAR GROVE T RIGHT MUN: SUGAR GROVE T

008276 FT

008276 FT  
INTER-AHD LOG CABIN RD  
(TB19)  
METHODIST RD  
0030/2273 (SR4019 SEG 0080/1760)

006003 FT

006003 FT 2 0 43094 0 00 0059+90  
S 0030/0000 LENGTH(AH 2273 BK 3006)

002997 FT

002997 FT 2 0 43094 0 00 0029+84  
S 0020/0000 LENGTH(AH 3006 BK 2997)

2 0 43094 0 00 0000+00 000000 FT  
WERNER RD  
(SR4017 SEG 0040/0000) 0010/0000

0010/0553 BMS EN 43/4022/0010/0528  
2 0 43094 0 00 0005+22  
SANKEY RUN  
0010/0528 BMSBG 43/4022/0010/0528  
NC LE ECH RD  
INTER-BK LEECH RD  
000000 FT (SR4017 SEG 0040/0000)  
MFC BEGIN = D  
S 0010/0000 LENGTH(AH 2997 BK 0000)



EXTRACT DATE: 12/28/2024 ROADWAY MANAGEMENT SYSTEM PAGE NUMBER: 468  
PRINT DATE: 12/30/2024 SLD COUNTY/SR - ANNUAL PRINT COUNTY: MERCER

DIR: B TOTAL LEN: 8.379 MI. DIST: 01-4 SR: 4021  
LEFT MUN: SUGAR GROVE T RIGHT MUN: SUGAR GROVE T

KO RD  
(T906)

044243 FT

044243 FT AH-CRAWFORD (20)  
INTER-AHD ATLANTIC RD  
(SR3013 SEG 0010/0000)  
COUNTY LINE RD  
(T907)

042749 FT

0170/0048 BMS EN 43/4021/0170/0000  
042749 FT 2 0 43063 0 01 0141+21  
NC KENNARD / ATLANTIC RD  
HOLLOW RUN  
BMSBG 43/4021/0170/0000  
5 0170/0000 LENGTH(AH 1494 BK 3575)

0160/2548

DODDS RD  
(T908)

039174 FT

039174 FT 2 0 43063 0 01 0106+05  
5 0160/0000 LENGTH(AH 3575 BK 1058)

038116 FT

038116 FT 2 0 43063 0 00 0095+61  
NC KENNARD ATLANTIC RD  
CALVIN RD  
(T877)

5 0150/0000 LENGTH(AH 1058 BK 2920)

BMS EN 43/4021/0140/2051

EXTRACT DATE: 12/28/2024 ROADWAY MANAGEMENT SYSTEM PAGE NUMBER: 467  
PRINT DATE: 12/30/2024 SLD COUNTY/SR - ANNUAL PRINT COUNTY: MERCER

DIR: B TOTAL LEN: 8.379 MI.  
LEFT MUN: SUGAR GROVE T

DIST: 01-4 SR: 4021  
RIGHT MUN: SUGAR GROVE T

GROOVER RD  
(T570)

0140/1584

UNKNOWN RD  
(PRDR)

0130/1648

RILEY RD  
(T847)

0120/1455

2 0 43063 0 00 0000+00 028524 FT  
METHODIST RD  
(SR4019 SEG 0100/0000) 0120/0000  
028524 FT

0140/2085 BRIDGE POSTED (TONS)  
2 0 43063 0 00 0086+92  
SGL 24 COMB 32

0140/2051 BLUFF RUN  
BMSBG 43/4021/0140/2051  
NC KENNARD / ATLANTIC RD

0140/1515 CHURCH ST  
(T936)  
0140/1355 UNKNOWN AL  
(TWP)

035196 FT 2 0 43063 0 00 0066+55  
BALL HILL RD  
(T875)  
0140/0000 LENGTH(AH 2920 BK 2981)

0130/1765 VALENA ST  
(PRDR)

032215 FT 2 0 43063 0 00 0036+91  
0130/0000 LENGTH(AH 2981 BK 3691)

028524 FT NNARD RD  
INTER-BK METHODIST RD  
(SR4019 SEG 0100/0000)  
0120/0000 LTH AH 003691 BK 000100  
028524 FT  
7114/0000 LTH AH 000100 BK 002627  
INTER-AHD METHODIST RD

DIST: 01-4 SR: 4021  
RIGHT MUN: SUGAR GROVE T

EXTRACT DATE: 12/28/2024 ROADWAY MANAGEMENT SYSTEM PAGE NUMBER: 465  
PRINT DATE: 12/30/2024 SLD COUNTY/SR - ANNUAL PRINT COUNTY: MERCER

DIR: B TOTAL LEN: 8.379 MI. DIST: 01-4 SR: 4021  
LEFT MUN: SALEM T RIGHT MUN: SALEM T

018505 FT

0080/0184 BMS EN 43/4021/0080/0153  
0 0 00000 0 00 0000+00  
SHENANGO TR.  
0080/0153 BMSBG 43/4021/0080/0153  
018505 FT 2 0 43097 0 00 0101+38  
HYDE HILL RD  
(T616)  
S 0080/0000 LENGTH(AH 2112 BK 2251)

016254 FT

0070/0262 BMS EN 43/4021/0070/0237  
2 0 43097 0 00 0121+49  
FREELAND RUN  
0070/0237 BMSBG 43/4021/0070/0237  
016254 FT 2 0 43097 0 00 0123+71  
MITCHELL HILL RD  
(T614)  
S 0070/0000 LENGTH(AH 2251 BK 3163)

013091 FT

013091 FT 2 0 43097 0 00 0155+43  
S 0060/0000 LENGTH(AH 3163 BK 1890)

011201 FT

011201 FT 2 0 43097 0 00 0174+33  
LONG HILL RD  
(T642)  
S 0050/0000 LENGTH(AH 1890 BK 2708)

EXTRACT DATE: 12/28/2024 ROADWAY MANAGEMENT SYSTEM PAGE NUMBER: 464  
PRINT DATE: 12/30/2024 SLD COUNTY/SR - ANNUAL PRINT COUNTY: MERCER

DIR: B TOTAL LEN: 8.379 MI. DIST: 01-4 SR: 4021  
LEFT MUN: SALEM T RIGHT MUN: SALEM T

008493 FT

008493 FT 2 0 43097 0 00 0201+25  
SALEM  
PERRY T  
S 0040/0000 LENGTH(AH 2708 BK 3271)

005222 FT

0030/0736 PIERSON RD  
0030/0244 (T668)  
BMSBN 43/4021/0030/0208  
2 0 43097 0 00 0232+24  
MORRISON RUN  
0030/0208 BMSBG 43/4021/0030/0208  
005222 FT 2 0 43097 0 00 0234+40  
SMITH RD  
S 0030/0000 (SR1010 SEG 0010/0000)  
LENGTH(AH 3271 BK 2612)

002610 FT

002610 FT 2 0 43097 0 00 0260+77  
S 0020/0000 LENGTH(AH 2612 BK 2610)

LOPER RD  
(T690)

0010/0265

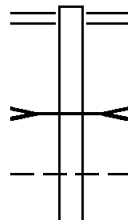
2 0 43097 0 00 0287+97 000000 FT  
FREDONIA RD  
(SR1001 SEG 0100/2254) 0010/0000

LOPER RD  
(T690)  
NC BEATTY SCHOOL RD  
CHURCH ST  
0010/0622 (T929)

NC LOPER RD  
FREDONIA RD  
000000 FT (SR1001 SEG 0100/2254)  
MFC BEGIN = E  
S 0010/0000 LENGTH(AH 2610 BK 0000)

EXTRACT DATE: 12/28/2024 ROADWAY MANAGEMENT SYSTEM PAGE NUMBER: 463  
PRINT DATE: 12/30/2024 SLD COUNTY/SR - ANNUAL PRINT COUNTY: MERCER  
DIR: B TOTAL LEN: 6.612 MI. DIST: 01-4 SR: 4020  
LEFT MUN: SHEAKLEYVILLE B RIGHT MUN: SHEAKLEYVILLE B

034913 FT



034913 FT PERRY HW  
0120/3515 (SR0019 SEG 0500/0000)

MILL RUN  
STRUCTURE LENGTH 14 FT  
0120/2909 BMSID 43/4020/0120/2909

0120/2306 SHEAKLEYVILLE  
SANDY CREEK T

EXTRACT DATE: 12/28/2024 ROADWAY MANAGEMENT SYSTEM PAGE NUMBER: 462  
PRINT DATE: 12/30/2024 SLD COUNTY/SR - ANNUAL PRINT COUNTY: MERCER

DIR: B TOTAL LEN: 6.612 MI. DIST: 01-4 SR: 4020  
LEFT MUN: SHEAKLEYVILLE B RIGHT MUN: SHEAKLEYVILLE B

031398 FT

031398 FT 2 0 43064 0 00 0314+80

SHOOK RD

(T823)

==

5 0120/0000 LENGTH(AH 3515 BK 3593)

027805 FT

027805 FT 2 0 43064 0 00 0278+93

FLICK RD

(T692)

== ==

5 0110/0000 LENGTH(AH 3593 BK 2229)

025576 FT

025576 FT 2 0 43064 0 00 0254+33

5 0100/0000 LENGTH(AH 2229 BK 3248)

PERRINE RD  
(T670)

0090/0528

==

0090/0229

PEARSON RD

(T668)

0090/0028

BMSBN 43/4020/0090/0000

022328 FT

2 0 43064 0 00 0224+07

MORRISON RUN

5 0090/0000

BMSBG 43/4020/0090/0000

LENGTH(AH 3248 BK 2810)

LONG HILL RD

0080/2386

(T642)

EXTRACT DATE: 12/28/2024 ROADWAY MANAGEMENT SYSTEM PAGE NUMBER: 461  
PRINT DATE: 12/30/2024 SLD COUNTY/SR - ANNUAL PRINT COUNTY: MERCER

DIR: B TOTAL LEN: 6.612 MI. DIST: 01-4 SR: 4020  
LEFT MUN: SANDY CREEK T RIGHT MUN: SANDY CREEK T

	==	0080/2206	LC FOR LONG HILL RD (CONN)
019518 FT	==	0080/0465 019518 FT	MITCHELL HILL RD (T614) 2 0 43064 0 00 0195+43 SANDY CREEK SALEM T
	--	0080/0000	LENGTH(AH 2810 BK 3680)
2 0 43064 0 00 0158+84 015838 FT QUINTER RD (T650)	==	015838 FT	
0070/0000	==	0070/0000	LENGTH(AH 3680 BK 2999) VOSLER SCHOOL RD (T644)
	==	0060/2789	
012839 FT		012839 FT	2 0 43064 0 00 0129+01 HYDE HILL RD (T612)
STEVENSON RD (SR4029 SEG 0010/0000)	==	0060/0000	LENGTH(AH 2999 BK 2616)
010223 FT		010223 FT	2 0 43064 0 00 0101+82 SPRING RUN STRUCTURE LENGTH 12 FT









DIR: B TOTAL LEN: 6.612 MI. DIST: 01-4 SR: 4020  
LEFT MUN: SALEM T RIGHT MUN: SALEM T

EXTRACT DATE: 12/28/2024 ROADWAY MANAGEMENT SYSTEM PAGE NUMBER: 459  
PRINT DATE: 12/30/2024 SLD COUNTY/SR - ANNUAL PRINT COUNTY: MERCER  
DIR: B TOTAL LEN: 8.348 MI. DIST: 01-4 SR: 4019  
LEFT MUN: SALEM T RIGHT MUN: SALEM T

DIR: B TOTAL LEN: 8.348 MI. DIST: 01-4 SR: 4019  
LEFT MUN: SALEM T RIGHT MUN: SALEM T

EXTRACT DATE: 12/28/2024 ROADWAY MANAGEMENT SYSTEM PAGE NUMBER: 457  
PRINT DATE: 12/30/2024 SLD COUNTY/SR - ANNUAL PRINT COUNTY: MERCER

DIR: B TOTAL LEN: 8.348 MI. DIST: 01-4 SR: 4019  
LEFT MUN: SALEM T RIGHT MUN: SALEM T

031712 FT	==	031712 FT	2 0 43046 0 00 0252+62 ANDERSON RD (TB51)
		 0120/0000	LENGTH(AH 2861 BK 1914)
2 0 43046 0 00 0232+50 029798 FT CHERRY HILL RD (TB49)	==	029798 FT	CHERRY HILL RD (TB49)
0110/0000	==	 0110/0000	LENGTH(AH 1914 BK 2933)
	--	0100/0715	SALEM SUGAR GROVE T
	==	0100/0030	BEATTY SCHOOL RD (SR4021 SEG 0110/2627)
2 0 43046 0 00 0204+16 026865 FT KENNARD RD (SR4021 SEG 0120/0000)	==	026865 FT	
	==	 0100/0000	LENGTH(AH 2933 BK 3779)
		0090/1089	BMS EN 43/4019/0090/1042 2 0 43046 0 00 0176+71 LT. SHENO. R.
		0090/1042	BMS BG 43/4019/0090/1042
023086 FT	==	023086 FT	2 0 43046 0 00 0166+37 SALEM RD (SR4020 SEG 0010/0000)
		 0090/0000	LENGTH(AH 3779 BK 3170)

EXTRACT DATE: 12/28/2024 ROADWAY MANAGEMENT SYSTEM PAGE NUMBER: 456  
PRINT DATE: 12/30/2024 SLD COUNTY/SR - ANNUAL PRINT COUNTY: MERCER

DIR: B TOTAL LEN: 8.348 MI. DIST: 01-4 SR: 4019  
LEFT MUN: SUGAR GROVE T RIGHT MUN: SUGAR GROVE T

LEECH RD (SR4022 SEG 0030/2273)	0080/1760	==	==	0080/1760	LOG CABIN RD (T819)
	019916 FT		==	0080/0507 019916 FT 5 0080/0000	BAKER RD (T566) 2 0 43046 0 00 0134+96 LENGTH(AH 3170 BK 3610)
			- -	0070/1890	SUGAR GROVE HEMPFIELD T
	016306 FT			016306 FT	2 0 43046 0 00 0098+68 HADLEY RD (SR0358 SEG 0200/0000)
HADLEY RD (SR0358 SEG 0200/0000)	0070/0000	==	==	5 0070/0000	LENGTH(AH 3610 BK 2814)
	013492 FT			013492 FT	2 0 43046 0 00 0070+56 WASSER RD (T761)
			==	5 0060/0000	LENGTH(AH 2814 BK 1477)
	012015 FT		- -	0050/0017 012015 FT	BMSBN 43/4019/0050/0000 2 0 43046 0 00 0055+66 SHENANGO TR.
			- -	5 0050/0000	BMSBG 43/4019/0050/0000 LENGTH(AH 1477 BK 2021)
			==	0040/0674	DONATION RD (SR4025 SEG 0160/0000)

EXTRACT DATE: 12/28/2024 ROADWAY MANAGEMENT SYSTEM PAGE NUMBER: 455  
PRINT DATE: 12/30/2024 SLD COUNTY/SR - ANNUAL PRINT COUNTY: MERCER

DIR: B TOTAL LEN: 8.348 MI. DIST: 01-4 SR: 4019  
LEFT MUN: HEMPFIELD T RIGHT MUN: HEMPFIELD T

009994 FT

009994 FT 2 0 43046 0 00 0035+32  
S 0040/0000 LENGTH(AH 2021 BK 3548)

006446 FT

==

0030/0437 WINDSOR DR  
006446 FT (T527)  
2 0 43046 0 00 0000+00  
FREDONIA RD  
S 0030/0000 (SR4027 SEG 0100/0000)  
LENGTH(AH 3548 BK 2928)

0020/1496 BMS EN 43/4019/0020/1483  
2 0 43131 0 00 0049+95  
SHENANGO TR.  
0020/1483 BMSBG 43/4019/0020/1483

003518 FT

003518 FT 2 0 43131 0 00 0035+12  
S 0020/0000 LENGTH(AH 2928 BK 3518)

0010/1691 BESSEMER AND LAKE ERIE  
OVERPASS IS RR X-ING  
QUARRY HILL RD  
0010/1521 (T715)

000000 FT

000000 FT 2 0 43131 0 00 0000+00  
NC METHODIST RD  
MERCER RD  
INTER-BK (SR0058 SEG 0280/0000)  
METHODIST RD  
(T716)  
MFC BEGIN = D  
S 0010/0000 LENGTH(AH 3518 BK 0000)

EXTRACT DATE: 12/28/2024 ROADWAY MANAGEMENT SYSTEM PAGE NUMBER: 454  
PRINT DATE: 12/30/2024 SLD COUNTY/SR - ANNUAL PRINT COUNTY: MERCER

DIR: B TOTAL LEN: 3.684 MI. DIST: 01-4 SR: 4018  
LEFT MUN: SANDY CREEK T RIGHT MUN: SANDY CREEK T

019454 FT

019454 FT LAKE RD  
0070/1738 (SR1013 SEG 0040/1389)

017716 FT

017716 FT 2 0 43066 0 00 0178+53  
OSBORNE RD  
(T672)  
S 0070/0000 LENGTH(AH 1738 BK 3380)

014336 FT

014336 FT 2 0 43066 0 00 0144+54  
PERRINE RD  
(T670)  
S 0060/0000 LENGTH(AH 3380 BK 2213)

012123 FT

012123 FT 2 0 43066 0 00 0122+49

DIST: 01-4 SR: 4018  
RIGHT MUN: SANDY CREEK T

$\begin{array}{c} \text{—} \text{—} \\ \text{—} \text{—} \end{array}$	$\begin{array}{c} \text{—} \text{—} \\ \text{—} \text{—} \end{array}$
---	---

0040/1630

008802 FT 2 0 43066 0 00 0088+68  
5 0040/0000 LENGTH(AH 3321 BK 3585)

$$\begin{array}{cc} \text{—} & \text{—} \\ \text{—} & \text{—} \end{array}$$

<div style="display: flex; justify-content: space-around;"> <div> <div style="width: 100%; height: 100%; background-color: #f0f0f0; border: 1px solid #ccc;"></div> </div> <div> <div style="width: 100%; height: 100%; background-color: #f0f0f0; border: 1px solid #ccc;"></div> </div> </div>	<div style="width: 100%; height: 100%; background-color: #f0f0f0; border: 1px solid #ccc;"></div>
--	---

005217 FT STEVENSON RD  
(SR4029 SEG 0030/2164)  
S 0030/0000 LENGTH(AH 3585 BK 2663)

002554 FT 2 0 43066 0 00 0026+24  
0020/0000 LENGTH(AH 2663 BK 2554)

```

NC OSBORN RD
000000 FT METHODIST RD
(MFC SR4019 SEG 0130/0189)
0010/0000 LENGTH(AH 2554 BK 0000)

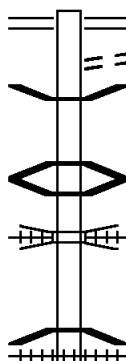
```



EXTRACT DATE: 12/28/2024 ROADWAY MANAGEMENT SYSTEM PAGE NUMBER: 452  
PRINT DATE: 12/30/2024 SLD COUNTY/SR - ANNUAL PRINT COUNTY: MERCER

DIR: B TOTAL LEN: 3.022 MI. DIST: 01-4 SR: 4017  
LEFT MUN: SUGAR GROVE T RIGHT MUN: SUGAR GROVE T

015954 FT



015954 FT CONNEAUT LAKE RD  
0060/1420 (SR0018 SEG 0600/1144)  
WERNER RD EXT  
(T575)  
0060/0945 BMSBN 43/4017/0060/0344  
0060/0496 2 0 43065 0 00 0080+62  
BESSEMER AND LAKE ER RR  
0060/0443 BMSBG 43/4017/0060/0344  
0060/0209 BMSBN 43/4017/0060/0000  
BESSEMER AND LAKE ERIE  
0060/0172 OVERPASS IS RR X-ING  
014534 FT 2 0 43065 0 00 0076+62  
LT. SHENANGO  
BMSBG 43/4017/0060/0000  
S 0060/0000 LENGTH(AH 1420 BK 1388)  
0054/1256 (AAR 262734Y)#TRKS 01

014534 FT

013146 FT

013146 FT 0 0 00000 0 00 0000+00  
S 0054/0000 LENGTH(AH 1388 BK 2949)

ILSCO RD  
(PRDR)

0044/1133

==

010197 FT

010197 FT 0 0 00000 0 00 0000+00  
S 0044/0000 LENGTH(AH 2949 BK 1789)

ILSCO RD  
(PRDR)

0040/1604

==

008408 FT

008408 FT 2 0 43065 0 00 0027+50  
LEECH RD  
(SR4022 SEG 0010/0000)  
NC WERNER RD

EXTRACT DATE: 12/28/2024 ROADWAY MANAGEMENT SYSTEM PAGE NUMBER: 451  
PRINT DATE: 12/30/2024 SLD COUNTY/SR - ANNUAL PRINT COUNTY: MERCER

DIR: B TOTAL LEN: 3.022 MI. DIST: 01-4 SR: 4017  
LEFT MUN: SUGAR GROVE T RIGHT MUN: SUGAR GROVE T

1 1 02255 0 00 0030+16 005684 FT  
WILLIAMSON RD  
(SR4006 SEG 0080/0000) 0030/0000

HODGE FOUNDRY RD  
(PRDR) 0020/1158

002673 FT

MAIN ST  
(SR0358 SEG 0140/1613) 0010/0000

MFC BEGIN = D  
SUGAR GROVE  
HEMPFIELD T  
0040/0000 LENGTH(AH 1789 BK 2724)

005684 FT WILLIAMSON RD  
(SR4006 SEG 0080/0000)  
0030/0000 LENGTH(AH 2724 BK 3011)

0020/1885 MAPLETON AV  
(T793)  
0020/1584 HEMPFIELD AV  
(T791)  
0020/1383 SIXTH AV  
(SR4031 SEG 0010/1795)  
0020/1255 (APRA) HODGE FOUNDRY  
(AAR 051957G) #TRKS 01

002673 FT 1 1 02255 0 00 0000+00  
HEMPFIELD  
GREENVILLE B  
0020/0000 LENGTH(AH 3011 BK 2673)

MAIN ST  
(BORO)  
NC LE ECH RD  
THIRD AV  
0010/2061 (BORO)  
0010/1599 SECOND AV  
(BORO)  
0010/1114 FIRST AV  
(BORO)

000000 FT 2 0 43065 0 00 0000+00  
MAIN ST  
(SR0358 SEG 0140/1613)

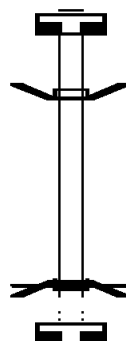
NC MA IN ST  
MFC BEGIN = C  
0010/0000 LENGTH(AH 2673 BK 0000)

EXTRACT DATE: 12/28/2024 ROADWAY MANAGEMENT SYSTEM PAGE NUMBER: 450  
 PRINT DATE: 12/30/2024 SLD COUNTY/SR - ANNUAL PRINT COUNTY: MERCER  
 DIR: B TOTAL LEN: .013 MI. DIST: 01-4 SR: 4016  
 LEFT MUN: SUGAR GROVE T RIGHT MUN: SUGAR GROVE T

000071 FT

000000 FT

000000 FT



000071 FT  
 7014/0000 LENGTH(AH 0100 BK 0071)  
 INTER-AHD BMSBN 43/4016/0010/0000  
 0010/0071 KENNARD OSGOOD RD  
 000000 FT (T300)  
 NC KE 2 0 43062 0 00 0015+15  
 INTER-BK KENNARD OSGOOD RD  
 (T300)  
 CROOKED CK.  
 BMSBG 43/4016/0010/0000  
 MFC BEGIN = E  
 0010/0000 LENGTH(AH 0071 BK 0100)  
 000000 FT  
 7008/0000 LENGTH(AH 0100 BK 0000)

EXTRACT DATE: 12/28/2024 ROADWAY MANAGEMENT SYSTEM PAGE NUMBER: 449  
PRINT DATE: 12/30/2024 SLD COUNTY/SR - ANNUAL PRINT COUNTY: MERCER  
DIR: B TOTAL LEN: .000 MI. DIST: 01-4 SR: 4015  
LEFT MUN: DELAWARE T RIGHT MUN: DELAWARE T

000000 FT  
000000 FT  
000000 FT



000000 FT  
7020/0000 LENGTH(AH 0981 BK 0100)  
000000 FT  
7014/0000 LENGTH(AH 0100 BK 3719)  
000000 FT  
7012/0000 LENGTH(AH 3719 BK 0000)

EXTRACT DATE: 12/28/2024 ROADWAY MANAGEMENT SYSTEM PAGE NUMBER: 448  
PRINT DATE: 12/30/2024 SLD COUNTY/SR - ANNUAL PRINT COUNTY: MERCER  
DIR: B TOTAL LEN: 5.650 MI. DIST: 01-4 SR: 4014  
LEFT MUN: DELAWARE T RIGHT MUN: DELAWARE T

MERCER RD 029832 FT  
(SR0058 SEG 0330/2420) 0110/3451  
BEIL EXT RD  
(T655) 0110/3040

026381 FT

023965 FT

029832 FT MERCER RD  
0110/3451 (SR0058 SEG 0330/2420)

026381 FT 2 0 43036 0 00 0653+28  
5 0110/0000 LENGTH(AH 3451 BK 2416)

0100/1079 QUARRY RD  
(T558)

023965 FT 2 0 43036 0 00 0629+09  
5 0100/0000 LENGTH(AH 2416 BK 3874)

0090/2338 STULL RD  
(T639)

EXTRACT DATE: 12/28/2024 ROADWAY MANAGEMENT SYSTEM PAGE NUMBER: 447  
PRINT DATE: 12/30/2024 SLD COUNTY/SR - ANNUAL PRINT COUNTY: MERCER

DIR: B TOTAL LEN: 5.650 MI. DIST: 01-4 SR: 4014  
LEFT MUN: DELAWARE T RIGHT MUN: DELAWARE T



RIVER RD  
(T637)

0090/1447

==  
==

0090/1725 STULL RD  
(T639)  
0090/1447 HAMBURG RD  
(SR4024 SEG 0010/0000)

020091 FT

0090/0339 BMS EN 43/4014/0090/0054  
2 0 43036 0 00 0592+10  
SHENANGO R.  
0090/0054 BMSBG 43/4014/0090/0054  
020091 FT 2 0 43036 0 00 0591+47  
CREEK RD  
(T554)  
5 0090/0000 LENGTH(AH 3874 BK 2049)  
SCHALLER RD  
0080/1639 (SR3041 SEG 0030/3135)

018042 FT

5 018042 FT 2 0 43036 0 00 0570+96  
5 0080/0000 LENGTH(AH 2049 BK 3038)

015004 FT

==  
0070/1229 MCDOWELL RD  
(T538)  
015004 FT 2 0 43036 0 00 0540+58  
5 0070/0000 LENGTH(AH 3038 BK 2561)

012443 FT

012443 FT 2 0 43036 0 00 0514+87  
NC HAMBURG RD  
HAMBURG RD  
(SR4007 SEG 0050/1002)  
5 0060/0000 LENGTH(AH 2561 BK 3061)

EXTRACT DATE: 12/28/2024 ROADWAY MANAGEMENT SYSTEM PAGE NUMBER: 446  
PRINT DATE: 12/30/2024 SLD COUNTY/SR - ANNUAL PRINT COUNTY: MERCER

DIR: B TOTAL LEN: 5.650 MI. DIST: 01-4 SR: 4014  
LEFT MUN: DELAWARE T RIGHT MUN: DELAWARE T

009382 FT

009382 FT 2 0 43039 0 01 0124+76  
S 0040/0000 LENGTH(AH 3061 BK 3243)

006139 FT

006139 FT 2 0 43039 0 01 0092+94  
S 0030/0000 LENGTH(AH 3243 BK 2762)  
DELAWARE  
0020/2642 PYMATUNING T

003377 FT

003377 FT 2 0 43039 0 01 0065+11  
CRESTVIEW DR  
S 0020/0000 (T468) LENGTH(AH 2762 BK 3377)

000000 FT

000000 FT 2 0 43039 0 01 0030+43  
NC CRESTVIEW DR  
REYNOLDS INDUSTRIAL PAR  
(SR4012 SEG 0020/0000)  
INTER-BK CRESTVIEW DR EXT  
(T472)  
MFC BEGIN = D  
S 0010/0000 LENGTH(AH 3377 BK 0000)

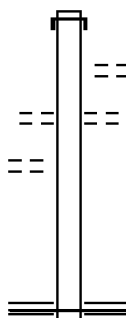
EXTRACT DATE: 12/28/2024 ROADWAY MANAGEMENT SYSTEM PAGE NUMBER: 445  
PRINT DATE: 12/30/2024 SLD COUNTY/SR - ANNUAL PRINT COUNTY: MERCER

DIR: B TOTAL LEN: .219 MI. DIST: 01-4 SR: 4013  
LEFT MUN: JAMESTOWN B RIGHT MUN: JAMESTOWN B

UNKNOWN AL  
(BORO)

001154 FT

0010/0302  
000000 FT



001154 FT AH-CRAWFORD (20)  
INTER-AHD ADAMSVILLE RD  
0010/1154 (SR3004 SEG 0010/0000)

UNKNOWN AL  
0010/0911 (BORO)  
JACKSON ST  
0010/0463 (BORO)

000000 FT 2 0 20011 6 00 0000+00  
NC SHENANGO ST  
LIBERTY ST  
(SR0058 SEG 0100/1016)  
MFC BEGIN = D

0010/0000 LENGTH(AH 1154 BK 0000)



EXTRACT DATE: 12/28/2024 ROADWAY MANAGEMENT SYSTEM PAGE NUMBER: 444  
PRINT DATE: 12/30/2024 SLD COUNTY/SR - ANNUAL PRINT COUNTY: MERCER

DIR: B TOTAL LEN: 3.168 MI. DIST: 01-4 SR: 4012  
LEFT MUN: DELAWARE T RIGHT MUN: DELAWARE T

016728 FT

016728 FT MERCER RD  
0070/1690 (SR0058 SEG 0310/0000)

015038 FT

015038 FT 2 0 43120 0 01 0120+92  
S 0070/0000 LENGTH(AH 1690 BK 2038)

013000 FT

013000 FT 2 0 43120 0 01 0100+91  
S 0060/0000 LENGTH(AH 2038 BK 3607)

== 0050/2703 ROCK SCHOOL RD  
(T502)

KEYSTONE RD  
(T501)

0050/0822  
009393 FT

==

009393 FT 2 0 43120 0 01 0064+55  
S 0050/0000 LENGTH(AH 3607 BK 1566)

2 0 43120 0 01 0049+10 007827 FT

007827 FT

EXTRACT DATE: 12/28/2024 ROADWAY MANAGEMENT SYSTEM PAGE NUMBER: 443  
PRINT DATE: 12/30/2024 SLD COUNTY/SR - ANNUAL PRINT COUNTY: MERCER

DIR: B TOTAL LEN: 3.168 MI. DIST: 01-4 SR: 4012  
LEFT MUN: DELAWARE T RIGHT MUN: DELAWARE T

FRYE RD  
(T504)

0040/0000

==

0040/0000 LENGTH(AH 1566 BK 2060)

0030/1425 DELAWARE  
PYMATUNING T

005767 FT

005767 FT 2 0 43120 0 01 0028+67  
RIVER RD  
(T470)

0030/0000 LENGTH(AH 2060 BK 2801)

0020/1771 KIDDS MILL RD  
(T471)

0020/1036 BMS EN 43/4012/0020/0854  
2 0 43120 0 00 0008+54  
SHENANGO R.

0020/0854 BMS BG 43/4012/0020/0854

002966 FT

0020/0074 KIDDS MILL RD  
(T471)  
002966 FT 2 0 43120 0 00 0000+00  
NC KI DDS MILL RD  
CRESTVIEW DR

CRESTVIEW DR EXT  
(T472)  
NICKEL ST  
(TWP)  
FIFTH ST  
(TWP)

0020/0000

==

0020/0000 LENGTH(AH 2801 BK 2966)

0010/2386

==

0010/1887

==

0010/1409 BRENTWOOD DR  
(T434)

0010/0521 ARLINGTON DR  
(T432)

0010/0227 SR 9114 JUGHANDLE RD  
(SR9114 SEG 0010/0577)  
000000 FT 2 0 43039 0 00 0000+00  
NC REYNOLDS IND PARK RD

000000 FT

==

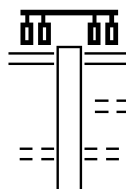
HERMITAGE RD  
(SR0018 SEG 0451/0000)  
(SR0018 SEG 0450/0000)

INTER-BK COLT RD  
(T651)

0010/0000 MFC BEGIN = D  
LENGTH(AH 2966 BK 0000)

EXTRACT DATE: 12/28/2024 ROADWAY MANAGEMENT SYSTEM PAGE NUMBER: 442  
PRINT DATE: 12/30/2024 SLD COUNTY/SR - ANNUAL PRINT COUNTY: MERCER  
DIR: B TOTAL LEN: .814 MI. DIST: 01-4 SR: 4011  
LEFT MUN: GREENVILLE B RIGHT MUN: GREENVILLE B

004296 FT



004296 FT MAIN ST  
(SR0358 SEG 0140/1375)  
0030/1304  
0030/0972 CHAMBERS AV  
(BORO)  
PLUM ST  
0030/0581 (BORO)  
CLINTON ST

EXTRACT DATE: 12/28/2024 ROADWAY MANAGEMENT SYSTEM PAGE NUMBER: 441  
PRINT DATE: 12/30/2024 SLD COUNTY/SR - ANNUAL PRINT COUNTY: MERCER

DIR: B TOTAL LEN: .814 MI. DIST: 01-4 SR: 4011  
LEFT MUN: GREENVILLE B RIGHT MUN: GREENVILLE B

2 0 43140 0 00 0000+00 002992 FT  
EAST AV  
(BORO)  
EAST ELEMENTARY SCHOOL  
(GOVT)

0030/0000  
0020/1968

VANCE ST  
(BORO)

0020/1283

WILBUR ST  
(BORO)

0020/0958

STEWART AV  
(BORO)

0020/0595

GERMANTOWN DR  
(BORO)  
ELM ST  
(BORO)

0020/0398  
0020/0198

000810 FT

SHORT ST  
(BORO)  
BROCKWAY AV  
(BORO)

0010/0442  
0010/0235  
000000 FT

0030/0343 (BORO)  
002992 FT EAST AV  
(SR4025 SEG 0200/1247)  
0030/0000 LENGTH(AH 1304 BK 2182)

0020/1906 DAVIDSON AV  
(BORO)  
0020/1559 RIDGE AV  
(BORO)

0020/1211 SHADY AV  
(BORO)  
0020/0994 ORLANDO AL  
(BORO)

0020/0744 STEWART AV  
(BORO)

0020/0483 BENTLEY AV  
(BORO)

0020/0154 SHERRARD AVE  
(BORO)  
000810 FT 2 0 43047 0 00 0008+09  
COLUMBIA PARK RD  
(BORO)

0020/0000 GREENVILLE  
HEMPFIELD T  
LENGTH(AH 2182 BK 0810)  
0010/0509 HEMPFIELD  
GREENVILLE B  
0010/0442 LORENE AV  
(BORO)

000000 FT 2 0 43047 0 00 0000+00  
NC CO LUMBIA AV  
MERCER ST  
(SR0058 SEG 0220/1583)  
INTER-BK HAMBURG RD  
(BORO)

0010/0000 MFC BEGIN = D  
LENGTH(AH 0810 BK 0000)

EXTRACT DATE: 12/28/2024 ROADWAY MANAGEMENT SYSTEM PAGE NUMBER: 440  
PRINT DATE: 12/30/2024 SLD COUNTY/SR - ANNUAL PRINT COUNTY: MERCER  
DIR: B TOTAL LEN: .000 MI. DIST: 01-4 SR: 4010  
LEFT MUN: JAMESTOWN B RIGHT MUN: JAMESTOWN B

000000 FT  
000000 FT  
000000 FT



000000 FT  
7030/0000 LENGTH(AH 2482 BK 2105)  
000000 FT  
7020/0000 LENGTH(AH 2105 BK 3373)  
000000 FT  
7010/0000 LENGTH(AH 3373 BK 0000)

EXTRACT DATE: 12/28/2024 ROADWAY MANAGEMENT SYSTEM PAGE NUMBER: 439  
PRINT DATE: 12/30/2024 SLD COUNTY/SR - ANNUAL PRINT COUNTY: MERCER  
DIR: B TOTAL LEN: .000 MI. DIST: 01-4 SR: 4009  
LEFT MUN: JAMESTOWN B RIGHT MUN: JAMESTOWN B

000000 FT

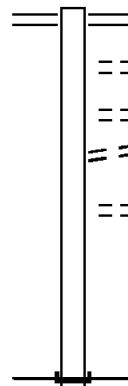


000000 FT  
7010/0000 LENGTH(AH 2711 BK 0000)

EXTRACT DATE: 12/28/2024 ROADWAY MANAGEMENT SYSTEM PAGE NUMBER: 438  
 PRINT DATE: 12/30/2024 SLD COUNTY/SR - ANNUAL PRINT COUNTY: MERCER  
 DIR: B TOTAL LEN: .245 MI. DIST: 01-4 SR: 4008  
 LEFT MUN: JAMESTOWN B RIGHT MUN: JAMESTOWN B

001294 FT

000000 FT

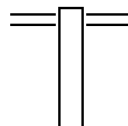


001294 FT DEPOT ST  
 0010/1294 (SR0322 SEG 0030/2581)  
 MAIN ST  
 0010/0865 (BORO)  
 DELAWARE ST  
 0010/0500 (BORO)  
 DENVER ST  
 0010/0154 (BORO)  
 DOUTHETT RD  
 0010/0028 (BORO)  
 000000 FT 2 0 20138 6 00 0013+10  
 NC NORTH ST  
 INTER-BK EAST LAKE RD  
 (SR3005 SEG 0010/0000)  
 MFC BEGIN = D  
 BK-CRAWFORD (20)  
 0010/0000 LENGTH(AH 1294 BK 0000)

EXTRACT DATE: 12/28/2024 ROADWAY MANAGEMENT SYSTEM PAGE NUMBER: 437  
PRINT DATE: 12/30/2024 SLD COUNTY/SR - ANNUAL PRINT COUNTY: MERCER  
DIR: B TOTAL LEN: 2.370 MI. DIST: 01-4 SR: 4007  
LEFT MUN: DELAWARE T RIGHT MUN: DELAWARE T

012513 FT

011511 FT



012513 FT CRESTVIEW DR  
0050/1002 (SR4014 SEG 0060/0000)

011511 FT 2 0 43036 0 00 0504+76  
5 0050/0000 LENGTH(AH 1002 BK 3067)



EXTRACT DATE: 12/28/2024 ROADWAY MANAGEMENT SYSTEM PAGE NUMBER: 436  
PRINT DATE: 12/30/2024 SLD COUNTY/SR - ANNUAL PRINT COUNTY: MERCER

DIR: B TOTAL LEN: 2.370 MI. DIST: 01-4 SR: 4007  
LEFT MUN: DELAWARE T RIGHT MUN: DELAWARE T

2 0 43036 0 00 0474+66 008444 FT  
MCGRATH LN  
(TWP ) 0040/0000

CRESTVIEW DR 005404 FT  
(T468) 0030/0000  
CRESTVIEW DR 0020/2313  
(T468)

002823 FT

000000 FT

== 0040/1686 HOPPER RD  
(T500)

008444 FT

5 0040/0000 LENGTH(AH 3067 BK 3040)  
DELAWARE  
0030/2655 PYMATUNING T

005404 FT 2 0 43036 0 00 0443+72  
NC HAMBURG RD

5 0030/0000 LENGTH(AH 3040 BK 2581)

002823 FT 2 0 43036 0 00 0417+72

5 0020/0000 LENGTH(AH 2581 BK 2823)

000000 FT 2 0 43036 0 00 0389+53  
NC CRESTVIEW DR

RUTLEDGE RD  
(SR3022 SEG 0150/0000)

INTER-BK CRESTVIEW DR  
(T468)

MFC BEGIN = D  
5 0010/0000 LENGTH(AH 2823 BK 0000)

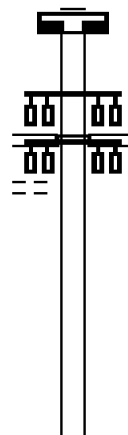
EXTRACT DATE: 12/28/2024 ROADWAY MANAGEMENT SYSTEM PAGE NUMBER: 435  
 PRINT DATE: 12/30/2024 SLD COUNTY/SR - ANNUAL PRINT COUNTY: MERCER  
 DIR: B TOTAL LEN: 4.208 MI. DIST: 01-4 SR: 4006  
 LEFT MUN: HEMPFIELD T RIGHT MUN: HEMPFIELD T

MALL RD  
 (PRDR)

022217 FT

0080/3015

018779 FT



022217 FT

7090/0000

INTER-AHD

0080/3438

0080/3015

LENGTH(AH 2748 BK 3438)  
 WILLIAMSON RD (TBK)  
 (T300)  
 HADLEY RD  
 (SR0358 SEG 0170/2091)

018779 FT 2 0 43135 0 00 0061+88

EXTRACT DATE: 12/28/2024 ROADWAY MANAGEMENT SYSTEM PAGE NUMBER: 434  
PRINT DATE: 12/30/2024 SLD COUNTY/SR - ANNUAL PRINT COUNTY: MERCER

DIR: B TOTAL LEN: 4.208 MI. DIST: 01-4 SR: 4006  
LEFT MUN: HEMPFIELD T RIGHT MUN: HEMPFIELD T

016894 FT

LEECH RD  
(SR4017 SEG 0030/0000)  
0080/0000 LENGTH(AH 3438 BK 1885)  
0070/1592 (AAR 051958N)#TRKS 01

016894 FT 2 0 43135 0 00 0082+20  
0070/0000 LENGTH(AH 1885 BK 3146)

0060/2242 (AAR 262733S)#TRKS 01  
0060/2077 BMSBN 43/4006/0060/1994  
2 0 43135 0 00 0113+25  
LT. SHENANGO  
0060/1946 BMSBG 43/4006/0060/1994  
0060/1855 (AAR 051980B)#TRKS 01

013748 FT

013748 FT 2 0 43135 0 00 0113+25  
NC WILLIAMSON RD  
CONNEAUT LAKE RD  
(SR0018 SEG 0580/0000)

INTER-BK WILLIAMSON RD (TBK)  
(T301)

013748 FT

0060/0000 LENGTH(AH 3146 BK 3401)

013748 FT  
7042/0000 LENGTH(AH 3401 BK 2970)  
INTER-AHD WILLIAMSON RD (TBK)  
(T301)

JAMESTOWN RD  
(SR0058 SEG 0190/0000)  
0040/2970 WEST SALEM T

010778 FT

0040/0136 BMSBN 43/4006/0040/0000  
010778 FT 2 0 43035 0 00 0108+02  
SHENANGO R.  
BMSBG 43/4006/0040/0000  
WEST SALEM

EXTRACT DATE: 12/28/2024 ROADWAY MANAGEMENT SYSTEM PAGE NUMBER: 433  
PRINT DATE: 12/30/2024 SLD COUNTY/SR - ANNUAL PRINT COUNTY: MERCER

DIR: B TOTAL LEN: 4.208 MI. DIST: 01-4 SR: 4006  
LEFT MUN: WEST SALEM T RIGHT MUN: WEST SALEM T

RIVER RD  
(T922)

0030/3645

0040/0000 HEMPFIELD T  
LENGTH(AH 2970 BK 3986)

0030/3581 HEMPFIELD  
WEST SALEM T  
JAMESTOWN RD  
(SR4005 SEG 0030/0495)  
0030/3505 MFC BEGIN = D

006792 FT

006792 FT 2 0 43035 0 00 0067+40  
0030/0000 LENGTH(AH 3986 BK 3582)

003210 FT

003210 FT 2 0 43035 0 00 0032+14  
COAL BANK RD  
(T458)  
0020/0000 LENGTH(AH 3582 BK 3210)

000000 FT

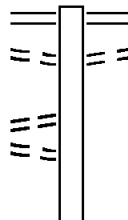
000000 FT 2 0 43035 0 00 0000+00  
KINSMAN RD  
(SR4004 SEG 0090/0818)  
NC PORTER RD  
MFC BEGIN = E  
0010/0000 LENGTH(AH 3210 BK 0000)

KINSMAN RD  
(SR4004 SEG 0090/0818) 0010/0000

EXTRACT DATE: 12/28/2024 ROADWAY MANAGEMENT SYSTEM PAGE NUMBER: 432  
PRINT DATE: 12/30/2024 SLD COUNTY/SR - ANNUAL PRINT COUNTY: MERCER  
DIR: B TOTAL LEN: 6.200 MI. DIST: 01-4 SR: 4005  
LEFT MUN: GREENE T RIGHT MUN: GREENE T

FROM 0058/0080 SH  
(CONN)  
DOWLING RD  
(T863)  
LC FOR DOWLING RD  
(CONN)

032738 FT  
0110/2087  
0110/1609  
0110/1259



032738 FT KINSMAN RD  
0110/2204 (SR0058 SEG 0080/0994)  
0110/2087 TO 0058/0080 SH  
(CONN)

EXTRACT DATE: 12/28/2024 ROADWAY MANAGEMENT SYSTEM PAGE NUMBER: 431  
PRINT DATE: 12/30/2024 SLD COUNTY/SR - ANNUAL PRINT COUNTY: MERCER

DIR: B TOTAL LEN: 6.200 MI. DIST: 01-4 SR: 4005  
LEFT MUN: GREENE T RIGHT MUN: GREENE T

030534 FT

030534 FT 2 0 43061 0 00 0305+35  
S 0110/0000 LENGTH(AH 2204 BK 2609)

2 0 43061 0 00 0279+26 027925 FT  
GOOD HOPE RD  
(SR4003 SEG 0200/1938) 0100/0000

><

SHENANGO TRB  
STRUCTURE LENGTH 12 FT  
0100/0738 BMSID 43/4005/0100/0708

027925 FT

S 0100/0000 LENGTH(AH 2609 BK 3203)

==

024722 FT

024722 FT 2 0 43061 0 00 0247+36  
S 0090/0000 LENGTH(AH 3203 BK 3701)

2 0 43061 0 00 0210+35 021021 FT  
RAY RD  
(T843) 0080/0000

==

HALFWAY RD  
(T865)  
SHENANGO TR.  
STRUCTURE LENGTH 8 FT  
0080/1445 BMSID 43/4005/0080/1273

021021 FT

S 0080/0000 LENGTH(AH 3701 BK 3389)

==

EXTRACT DATE: 12/28/2024 ROADWAY MANAGEMENT SYSTEM PAGE NUMBER: 430  
PRINT DATE: 12/30/2024 SLD COUNTY/SR - ANNUAL PRINT COUNTY: MERCER

DIR: B TOTAL LEN: 6.200 MI. DIST: 01-4 SR: 4005  
LEFT MUN: GREENE T RIGHT MUN: GREENE T

017632 FT

017632 FT 2 0 43061 0 00 0176+15  
5 0070/0000 LENGTH(AH 3389 BK 3066)

0060/1821 BMS EN 43/4005/0060/1802  
2 0 43061 0 00 0163+46  
SHENANGO TR.  
0060/1802 BMSBG 43/4005/0060/1802

014566 FT

014566 FT 2 0 43061 0 00 0145+49  
GREENE  
5 0060/0000 WEST SALEM T  
LENGTH(AH 3066 BK 3659)

2 0 43061 0 00 0108+90 010907 FT  
WISE RD  
(T811) 0050/0000

010907 FT  
5 0050/0000 LENGTH(AH 3659 BK 2048)

008859 FT

008859 FT 2 0 43061 0 00 0088+93  
5 0040/0000 LENGTH(AH 2048 BK 2373)

PORTER RD  
(SR4006 SEG 0030/3505)  
0030/0495 MFC BEGIN = D

EXTRACT DATE: 12/28/2024 ROADWAY MANAGEMENT SYSTEM PAGE NUMBER: 429  
PRINT DATE: 12/30/2024 SLD COUNTY/SR - ANNUAL PRINT COUNTY: MERCER

DIR: B TOTAL LEN: 6.200 MI.  
LEFT MUN: WEST SALEM T

DIST: 01-4 SR: 4005  
RIGHT MUN: WEST SALEM T

006486 FT

006486 FT 2 0 43061 0 00 0065+20  
NC JAMESTOWN RD  
S 0030/0000 LENGTH(AH 2373 BK 3500)

002986 FT

002986 FT 2 0 43061 0 00 0030+20  
WEST SALEM  
GREENVILLE B  
S 0020/0000 LENGTH(AH 3500 BK 2986)

GLENN AV  
(BORO)  
LAWN AV  
(BORO)

0010/2699

==

0010/2292

==

GILLESPIE AV  
(BORO)

0010/1884

==

ORCHARD AV  
(BORO)

0010/1484

==

ST MICHAEL AV  
(BORO)  
ROONEY ST  
(BORO)  
JUNK AV  
(BORO)  
LOUTZENHISER WY  
(BORO)

0010/1241

==

0010/1088

==

0010/0953

==

0010/0655

==

000000 FT

==

0010/0275 BRACKIN AL  
(BORO)  
000000 FT 2 0 43061 0 00 0000+00  
NC HIGH ST  
MAIN ST  
(SR0018 SEG 0530/0905)

INTER-BK HIGH ST  
(BORO)

MFC BEGIN = C  
S 0010/0000 LENGTH(AH 2986 BK 0000)





EXTRACT DATE: 12/28/2024 ROADWAY MANAGEMENT SYSTEM PAGE NUMBER: 428  
PRINT DATE: 12/30/2024 SLD COUNTY/SR - ANNUAL PRINT COUNTY: MERCER

DIR: B TOTAL LEN: 6.095 MI. DIST: 01-4 SR: 4004  
LEFT MUN: WEST SALEM T RIGHT MUN: WEST SALEM T

VERNON RD 032184 FT  
(SR0358 SEG 0130/0000) 0110/3176

029008 FT

COAL BANK RD  
(T458)

0100/0773

026535 FT

PORTER RD  
(SR4006 SEG 0010/0000) 0090/0818

023265 FT

032184 FT VERNON RD  
0110/3176 (SR0358 SEG 0130/0000)

029008 FT 2 0 43058 0 00 0290+28  
OAK RD  
(T456)  
S 0110/0000 LENGTH(AH 3176 BK 2473)

0100/0009 BMSBN 43/4004/0100/0000  
026535 FT 2 0 43058 0 00 0265+56  
TRIB. OF BIG RUN  
BMSBG 43/4004/0100/0000  
S 0100/0000 LENGTH(AH 2473 BK 3270)

023265 FT 2 0 43058 0 00 0232+66  
MAPLE RD (TBK)  
(T304)

EXTRACT DATE: 12/28/2024 ROADWAY MANAGEMENT SYSTEM PAGE NUMBER: 427  
PRINT DATE: 12/30/2024 SLD COUNTY/SR - ANNUAL PRINT COUNTY: MERCER

DIR: B TOTAL LEN: 6.095 MI. DIST: 01-4 SR: 4004  
LEFT MUN: WEST SALEM T RIGHT MUN: WEST SALEM T

POPLAR RD  
(T434)

0080/3047 ==

5 0090/0000 LENGTH(AH 3270 BK 3425)

019840 FT

019840 FT 2 0 43058 0 00 0198+61  
GOOD HOPE RD

== ==  
5 0080/0000 (SR4003 SEG 0130/0000)  
LENGTH(AH 3425 BK 3410)

016430 FT

< >

0070/0096 BIG RUN BR.  
STRUCTURE LENGTH 15 FT  
BMSID 43/4004/0070/0140

< >

5 0070/0000 2 0 43058 0 00 0165+76  
0060/2426 LENGTH(AH 3410 BK 2949)

< >

BMSSEN 43/4004/0060/2373  
2 0 43058 0 00 0158+64

== ==

0060/2373 BIG RUN  
BMSBG 43/4004/0060/2373

013481 FT

0060/1324 MAYSVILLE RD  
(T398)

5 013481 FT 2 0 43058 0 00 0134+96  
0060/0000 LENGTH(AH 2949 BK 3047)

EXTRACT DATE: 12/28/2024 ROADWAY MANAGEMENT SYSTEM PAGE NUMBER: 426  
PRINT DATE: 12/30/2024 SLD COUNTY/SR - ANNUAL PRINT COUNTY: MERCER

DIR: B TOTAL LEN: 6.095 MI. DIST: 01-4 SR: 4004  
LEFT MUN: WEST SALEM T RIGHT MUN: WEST SALEM T

010434 FT

010434 FT 2 0 43058 0 00 0104+40  
SUMMIT RD  
(SR4001 SEG 0090/1220)  
MFC BEGIN = D  
S 0050/0000 LENGTH(AH 3047 BK 1485)

008949 FT

008949 FT 2 0 43058 0 00 0089+77  
S 0040/0000 LENGTH(AH 1485 BK 2700)

006249 FT

006249 FT 2 0 43058 0 00 0062+77  
S 0030/0000 LENGTH(AH 2700 BK 2775)

003474 FT

003474 FT 2 0 43058 0 00 0035+27  
S 0020/0000 LENGTH(AH 2775 BK 3474)

000000 FT

==

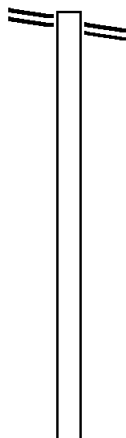
0010/0772 STATE LINE RD  
(T322)  
000000 FT 2 0 43058 0 00 0000+00  
NC KINSMAN RD  
INTER-BK OHIO STATE LINE  
(STBD)  
MFC BEGIN = E  
S 0010/0000 LENGTH(AH 3474 BK 0000)

EXTRACT DATE: 12/28/2024 ROADWAY MANAGEMENT SYSTEM PAGE NUMBER: 425  
PRINT DATE: 12/30/2024 SLD COUNTY/SR - ANNUAL PRINT COUNTY: MERCER  
DIR: B TOTAL LEN: 10.867 MI. DIST: 01-4 SR: 4003  
LEFT MUN: GREENE T RIGHT MUN: GREENE T

W JAMESTOWN RD 057377 FT  
(SR4005 SEG 0100/0000) 0200/1938

055439 FT

052922 FT



057377 FT W JAMESTOWN RD  
0200/1938 (SR4005 SEG 0100/0000)

055439 FT 2 0 43060 0 01 0420+07  
S 0200/0000 LENGTH(AH 1938 BK 2517)

052922 FT 2 0 43060 0 01 0394+84  
S 0190/0000 LENGTH(AH 2517 BK 3645)

EXTRACT DATE: 12/28/2024 ROADWAY MANAGEMENT SYSTEM PAGE NUMBER: 424  
PRINT DATE: 12/30/2024 SLD COUNTY/SR - ANNUAL PRINT COUNTY: MERCER

DIR: B TOTAL LEN: 10.867 MI. DIST: 01-4 SR: 4003  
LEFT MUN: GREENE T RIGHT MUN: GREENE T

RAY RD  
(T843)

049277 FT

0180/0000

==

049277 FT 2 0 43060 0 01 0358+29

RAY RD  
(T843)  
LENGTH(AH 3645 BK 3021)

046256 FT

046256 FT 2 0 43060 0 01 0328+08

0170/0000 LENGTH(AH 3021 BK 2531)  
GREENE  
0160/2520 WEST SALEM T

043725 FT

==

043725 FT 2 0 43060 0 01 0302+85

WISE RD  
(T811)  
LENGTH(AH 2531 BK 3479)

040246 FT

040246 FT 2 0 43060 0 01 0268+11

POPLAR RD

EXTRACT DATE: 12/28/2024 ROADWAY MANAGEMENT SYSTEM PAGE NUMBER: 423  
PRINT DATE: 12/30/2024 SLD COUNTY/SR - ANNUAL PRINT COUNTY: MERCER

DIR: B TOTAL LEN: 10.867 MI. DIST: 01-4 SR: 4003  
LEFT MUN: WEST SALEM T RIGHT MUN: WEST SALEM T

038845 FT

==

(T434)  
S 0150/0000 LENGTH(AH 3479 BK 1401)

038845 FT 2 0 43060 0 01 0253+23  
S 0140/0000 LENGTH(AH 1401 BK 2905)  
BIG RUN TR.  
STRUCTURE LENGTH 10 FT  
0130/2814 BMSID 43/4003/0130/2944

035940 FT

035940 FT 2 0 43060 0 01 0225+05

KINSMAN RD  
(SR4004 SEG 0080/0000)  
S 0130/0000 LENGTH(AH 2905 BK 3643)

032297 FT

0120/0056 BMS EN 43/4003/0120/0035

2 0 43060 0 01 0188+90

BIG RUN TR.

0120/0035 BMSBG 43/4003/0120/0035

032297 FT 2 0 43060 0 01 0188+63

VERNON RD

(SR0358 SEG 0090/0000)

S 0120/0000 LENGTH(AH 3643 BK 2850)

029447 FT

029447 FT 2 0 43060 0 01 0159+86

EXTRACT DATE: 12/28/2024 ROADWAY MANAGEMENT SYSTEM PAGE NUMBER: 422  
PRINT DATE: 12/30/2024 SLD COUNTY/SR - ANNUAL PRINT COUNTY: MERCER

DIR: B TOTAL LEN: 10.867 MI.  
LEFT MUN: WEST SALEM T

DIST: 01-4 SR: 4003  
RIGHT MUN: WEST SALEM T

026964 FT

0110/0000 LENGTH(AH 2850 BK 2483)

026964 FT 2 0 43060 0 01 0135+22  
0100/0000 LENGTH(AH 2483 BK 3491)

0090/1760 BMSBN 43/4003/0090/1778  
2 0 43060 0 01 0112+32

0090/1745 BMSBG 43/4003/0090/1778  
BIG RUN TR.  
ORANGEVILLE RD

0090/1358 (SR0846 SEG 0210/2386)  
0090/1219 BMSBN 43/4003/0090/1229

2 0 43060 0 01 0100+03  
BIG RUN TRIB

0090/1194 BMSBG 43/4003/0090/1229

023473 FT

023473 FT 2 0 43060 0 01 0100+03  
0090/0000 LENGTH(AH 3491 BK 3745)

019728 FT

019728 FT 2 0 43060 0 01 0062+81  
COAL HILL RD

(SR4002 SEG 0120/0000)  
0080/0000 LENGTH(AH 3745 BK 3669)

EXTRACT DATE: 12/28/2024 ROADWAY MANAGEMENT SYSTEM PAGE NUMBER: 421  
PRINT DATE: 12/30/2024 SLD COUNTY/SR - ANNUAL PRINT COUNTY: MERCER

DIR: B TOTAL LEN: 10.867 MI. DIST: 01-4 SR: 4003  
LEFT MUN: WEST SALEM T RIGHT MUN: WEST SALEM T

CEMETARY RD  
(T450)

0070/0776  
016059 FT

016059 FT 2 0 43060 0 00 0026+78  
MCCRACKEN RD  
(T452)  
5 0070/0000 LENGTH(AH 3669 BK 2675)

013384 FT

0060/0122 (SR9115 JUGHANDLE RD  
013384 FT (SR9115 SEG 0010/0260)  
NC GO 2 0 43060 0 00 0000+00  
OD HOPE RD

HERMITAGE RD  
(SR0018 SEG 0480/0000)  
(SR0018 SEG 0481/0000) 0060/0000  
FROM 9118/0010 SH 0050/2339  
(CONN)  
SR 9118 WYE RD 0050/2315  
(SR9118 SEG 0010/0378)

GREENVILLE RD  
(SR0018 SEG 0481/0000)  
(SR0018 SEG 0480/0000)  
HERMITAGE RD  
(SR0018 SEG 0481/0000)  
(SR0018 SEG 0480/0000)  
WEST SALEM  
HEMPFIELD T  
5 0060/0000 LENGTH(AH 2675 BK 2439)

0050/1355 (AAR 262727N)#TRKS 01  
BMSBN 43/4003/0050/1073  
0050/1271 BRIDGE POSTED (TONS)  
HEMPFIELD  
0050/1164 WEST SALEM T  
2 0 43038 0 00 0013+55  
SGL 22 COMB 30  
SHENANGO R.  
0050/1089 BMSBG 43/4003/0050/1073

010945 FT

010945 FT 2 0 43038 0 00 0024+38  
HAMBURG RD  
(T470)  
WEST SALEM  
HEMPFIELD T



DIR: B TOTAL LEN: 10.867 MI.  
LEFT MUN: WEST SALEM T

DIST: 01-4 SR: 4003  
RIGHT MUN: WEST SALEM T

```

FRYE RD
(T504)
2 0 43038 0 00 0072+28 006155 FT
KEYSTONE RD
(T500)
0030/0249
0030/0000

```

008423 FT

0050/0000 LENGTH(AH 2439 BK 2522)

008423 FT 2 0 43038 0 00 0049+84  
0040/0000 LENGTH(AH 2522 BK 2268)

006155 FT BLAHUT RD  
(T506)  
0030/0000 LENGTH (AH 2268 BK 3153)

```

0020/1026  MOWRY RUN
            STRUCTURE LENGTH 13 FT
            BMSID 43/4003/0020/0996

```

003002 FT

003002 FT 2 0 43038 0 00 0103+81  
SCOTT RD  
(T508)  
0020/0000 LENGTH (AH 3153 BK 3002)

000000 FT

MERCER RD  
(SR0058 SEG 0300/0000) 0010/0000

```

000000 FT 2 0 4 3 0 3 8 0 00 0133+90
      M ER CER RD
      S R O O 5 8 S E G 0300/0000)
      NC WA S (S ER BRID SGE RD
      M F C B E G I N = D
0010/0000 LENGTH (AH 3002 BK 0000)

```

EXTRACT DATE: 12/28/2024 ROADWAY MANAGEMENT SYSTEM PAGE NUMBER: 419  
PRINT DATE: 12/30/2024 SLD COUNTY/SR - ANNUAL PRINT COUNTY: MERCER

DIR: B TOTAL LEN: 7.680 MI. DIST: 01-4 SR: 4002  
LEFT MUN: GREENVILLE B RIGHT MUN: GREENVILLE B

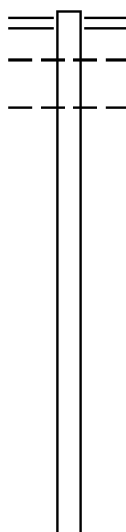
GREENVILLE  
WEST SALEM T

040552 FT

0140/1658

038468 FT

035459 FT



040552 FT CLARKSVILLE ST  
0140/2084 (SR0018 SEG 0520/0847)  
GREENVILLE  
0140/1814 WEST SALEM T

038468 FT 2 0 43084 0 00 0179+75  
S 0140/0000 LENGTH(AH 2084 BK 3009)

035459 FT 2 0 43084 0 00 0149+92  
MCCRACKEN RD

EXTRACT DATE: 12/28/2024 ROADWAY MANAGEMENT SYSTEM PAGE NUMBER: 418  
PRINT DATE: 12/30/2024 SLD COUNTY/SR - ANNUAL PRINT COUNTY: MERCER

DIR: B TOTAL LEN: 7.680 MI. DIST: 01-4 SR: 4002  
LEFT MUN: WEST SALEM T RIGHT MUN: WEST SALEM T

	==		(T452)
		0130/0000	LENGTH(AH 3009 BK 3873)
031586 FT		031586 FT	2 0 43084 0 00 0111+15
			GOOD HOPE RD
		0120/0000	(SR4003 SEG 0080/0000)
			LENGTH(AH 3873 BK 2116)
029470 FT		029470 FT	2 0 43084 0 00 0089+99
		0110/0000	LENGTH(AH 2116 BK 1957)
027513 FT		0100/0071	BMS EN 43/4002/0100/0000
		027513 FT	2 0 43084 0 00 0070+41
			BIG RUN
		0100/0000	BMS BG 43/4002/0100/0000
			LENGTH(AH 1957 BK 3681)
		0090/2152	MAYSVILLE RD
			(T398)
023832 FT		023832 FT	2 0 43084 0 00 0033+28
		0090/0000	LENGTH(AH 3681 BK 3357)

EXTRACT DATE: 12/28/2024 ROADWAY MANAGEMENT SYSTEM PAGE NUMBER: 417  
PRINT DATE: 12/30/2024 SLD COUNTY/SR - ANNUAL PRINT COUNTY: MERCER

DIR: B TOTAL LEN: 7.680 MI. DIST: 01-4 SR: 4002  
LEFT MUN: WEST SALEM T RIGHT MUN: WEST SALEM T

020475 FT

020475 FT 2 0 43084 0 00 0000+00  
NC COAL HILL RD  
GREENVILLE RD  
(SR0846 SEG 0180/0659)  
0080/0000 LENGTH(AH 3357 BK 2537)

2 0 43037 0 01 0184+29 017938 FT  
HILLTOP RD  
(T394) 0070/0000

017938 FT  
0070/0000 LENGTH(AH 2537 BK 3439)  
WEST SALEM  
0060/2580 SOUTH PYMATUNING T

014499 FT

014499 FT 2 0 43037 0 01 0149+94  
0060/0000 LENGTH(AH 3439 BK 3213)

011286 FT

011286 FT 2 0 43037 0 01 0117+88  
SUMMIT RD  
(SR4001 SEG 0020/0000)  
0050/0000 LENGTH(AH 3213 BK 3269)

EXTRACT DATE: 12/28/2024 ROADWAY MANAGEMENT SYSTEM PAGE NUMBER: 416  
PRINT DATE: 12/30/2024 SLD COUNTY/SR - ANNUAL PRINT COUNTY: MERCER

DIR: B TOTAL LEN: 7.680 MI. DIST: 01-4 SR: 4002  
LEFT MUN: SOUTH PYMATUNING T RIGHT MUN: SOUTH PYMATUNING T

BARRY RD  
(T320)

008017 FT

008017 FT 2 0 43037 0 01 0085+21  
RUTLEDGE RD  
(SR3022 SEG 0040/0000)  
S 0040/0000 LENGTH(AH 3269 BK 1586)

006431 FT

006431 FT 2 0 43037 0 01 0069+47  
KANE RD  
(T366)  
S 0030/0000 LENGTH(AH 1586 BK 2922)

0020/2368

003509 FT

003509 FT 2 0 43037 0 00 0035+14  
S 0020/0000 LENGTH(AH 2922 BK 3509)  
LAKE ACCESS RD  
(GOVT)

000000 FT

0010/0896 BMS EN 43/4002/0010/0737  
2 0 43037 0 00 0007+40  
BOOTH RUN  
0010/0737 BMSBG 43/4002/0010/0737  
000000 FT 2 0 43037 0 00 0000+00  
NC CARLISLE RD  
ORANGEVILLE RD  
(T312)  
INTER-BK OHIO STATE LINE  
(STBD)  
MFC BEGIN = D  
S 0010/0000 LENGTH(AH 3509 BK 0000)

EXTRACT DATE: 12/28/2024 ROADWAY MANAGEMENT SYSTEM PAGE NUMBER: 415  
PRINT DATE: 12/30/2024 SLD COUNTY/SR - ANNUAL PRINT COUNTY: MERCER

DIR: B TOTAL LEN: 10.158 MI. DIST: 01-4 SR: 4001  
LEFT MUN: GREENE T RIGHT MUN: GREENE T

053636 FT

053636 FT AH-CRAWFORD (20)  
INTER-AHD COUNTY LINE RD  
(SR3001 SEG 0010/0000)  
WEST COUNTY LINE RD  
(T301)  
0180/1608 BMS EN 43/4001/0180/1443  
0180/1454 2 0 43059 0 00 0534+38  
SUGAR RUN TR  
0180/1443 BMSBG 43/4001/0180/1443

052028 FT

052028 FT 2 0 43059 0 00 0520+17  
S 0180/0000 LENGTH(AH 1608 BK 2282)

049746 FT

049746 FT 2 0 43059 0 00 0497+35  
ROYAL RD  
(T899)  
S 0170/0000 LENGTH(AH 2282 BK 3713)

EXTRACT DATE: 12/28/2024 ROADWAY MANAGEMENT SYSTEM PAGE NUMBER: 414  
PRINT DATE: 12/30/2024 SLD COUNTY/SR - ANNUAL PRINT COUNTY: MERCER

DIR: B TOTAL LEN: 10.158 MI. DIST: 01-4 SR: 4001  
LEFT MUN: GREENE T RIGHT MUN: GREENE T

SMITH RD  
(T861)

0160/1915 ==

046033 FT

043223 FT

040074 FT

038490 FT

0160/0622 BMS EN 43/4001/0160/0597  
2 0 43059 0 00 0466+22  
TRIB TO SUGAR RUN  
0160/0597 BMSBG 43/4001/0160/0597  
046033 FT 2 0 43059 0 00 0460+25  
KINSMAN RD  
(SRO058 SEG 0030/0000)  
5 0160/0000 LENGTH(AH 3713 BK 2810)

043223 FT 2 0 43059 0 00 0432+33  
DOWLING RD  
(T863)  
5 0150/0000 LENGTH(AH 2810 BK 3149)

040074 FT 2 0 43059 0 00 0400+60  
5 0140/0000 LENGTH(AH 3149 BK 1584)

038490 FT 2 0 43059 0 00 0384+76  
MARLEY RD  
(T839)  
5 0130/0000 LENGTH(AH 1584 BK 3220)

EXTRACT DATE: 12/28/2024 ROADWAY MANAGEMENT SYSTEM PAGE NUMBER: 413  
PRINT DATE: 12/30/2024 SLD COUNTY/SR - ANNUAL PRINT COUNTY: MERCER

DIR: B TOTAL LEN: 10.158 MI. DIST: 01-4 SR: 4001  
LEFT MUN: GREENE T RIGHT MUN: GREENE T

035270 FT

035270 FT 2 0 43059 0 00 0352+72

GREENE

WEST SALEM T

5 0120/0000 LENGTH(AH 3220 BK 3255)

==

0110/1830 WISE RD  
(TB11)

032015 FT

032015 FT 2 0 43059 0 00 0319+72

5 0110/0000 LENGTH(AH 3255 BK 2440)

029575 FT

029575 FT 2 0 43059 0 00 0296+03

5 0100/0000 LENGTH(AH 2440 BK 3419)

==

0090/1220 KINSMAN RD  
(SR4004 SEG 0050/0000)

026156 FT

026156 FT 2 0 43059 0 00 0261+61

BALDWIN RD

(T781)

5 0090/0000 LENGTH(AH 3419 BK 3217)



EXTRACT DATE: 12/28/2024 ROADWAY MANAGEMENT SYSTEM PAGE NUMBER: 412  
PRINT DATE: 12/30/2024 SLD COUNTY/SR - ANNUAL PRINT COUNTY: MERCER

DIR: B TOTAL LEN: 10.158 MI. DIST: 01-4 SR: 4001  
LEFT MUN: WEST SALEM T RIGHT MUN: WEST SALEM T

022939 FT

== ==

022939 FT 2 0 43059 0 00 0229+36

HICKORY RD

(T741)

0080/0000 LENGTH(AH 3217 BK 2850)

020089 FT

020089 FT 2 0 43059 0 00 0200+82

0070/0000 LENGTH(AH 2850 BK 3032)

017057 FT

== ==

017057 FT 2 0 43059 0 00 0170+50

VERNON RD

(SRO358 SEG 0050/0334)

0060/0000 LENGTH(AH 3032 BK 3315)

SUMMIT ESTATES CR

(PRDR)

0050/0787

==

SUMMIT ESTATES CR

(PRDR)

0050/0519

==

2 0 43059 0 00 0137+48 013742 FT

SHENANGO TRAILS LN

(PRDR)

0050/0000

==

013742 FT

0050/0000 LENGTH(AH 3315 BK 3674)

EXTRACT DATE: 12/28/2024 ROADWAY MANAGEMENT SYSTEM PAGE NUMBER: 411  
PRINT DATE: 12/30/2024 SLD COUNTY/SR - ANNUAL PRINT COUNTY: MERCER

DIR: B TOTAL LEN: 10.158 MI. DIST: 01-4 SR: 4001  
LEFT MUN: WEST SALEM T RIGHT MUN: WEST SALEM T

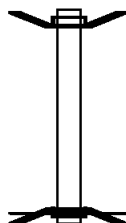
	010068 FT	==	==	0040/0242 (T673) 010068 FT 2 0 43059 0 00 0100+74 S 0040/0000 LENGTH(AH 3674 BK 2902)	WOODS RD
	007166 FT			007166 FT 2 0 43059 0 00 0071+75 S 0030/0000 LENGTH(AH 2902 BK 3877)	
DARIEN RD (T671)	0020/1846	==	==	0020/2114 WEST SALEM SOUTH PYMATUNING T	
	003289 FT			003289 FT 2 0 43059 0 00 0032+98 CARLISLE RD (SR4002 SEG 0050/0000) S 0020/0000 LENGTH(AH 3877 BK 3289)	
				0010/0264 (T651) NC SUMMIT RD RUTLEDGE RD 000000 FT (SR3022 SEG 0050/0000) MFC BEGIN = E S 0010/0000 LENGTH(AH 3289 BK 0000)	COLT RD
2 0 43059 0 00 0000+00 000000 FT RUTLEDGE RD (SR3022 SEG 0050/0000) 0010/0000					

EXTRACT DATE: 12/28/2024 ROADWAY MANAGEMENT SYSTEM PAGE NUMBER: 410  
PRINT DATE: 12/30/2024 SLD COUNTY/SR - ANNUAL PRINT COUNTY: MERCER

DIR: B TOTAL LEN: .039 MI. DIST: 01-4 SR: 3101  
LEFT MUN: EAST LACKAWANNOCK T RIGHT MUN: EAST LACKAWANNOCK T

000205 FT

000000 FT



000205 FT BMS EN 43/3101/0010/0000  
INTER-AHD STONEPILE RD  
0010/0205 (T600)  
000000 FT 0 0 00000 0 00 0000+00  
NC ST STONEPILE RD  
INTER-BK STONEPILE RD  
(T600)  
SR 0080 E/W  
BMSBG 43/3101/0010/0000  
MFC BEGIN = E  
0010/0000 LENGTH(AH 0205 BK 0000)

EXTRACT DATE: 12/28/2024 ROADWAY MANAGEMENT SYSTEM PAGE NUMBER: 409  
PRINT DATE: 12/30/2024 SLD COUNTY/SR - ANNUAL PRINT COUNTY: MERCER  
DIR: B TOTAL LEN: .000 MI. DIST: 01-4 SR: 3044  
LEFT MUN: SOUTH PYMATUNING T RIGHT MUN: SOUTH PYMATUNING T

000000 FT  
000000 FT



000000 FT  
7020/0000 LENGTH(AH 1336 BK 2000)  
000000 FT  
7010/0000 LENGTH(AH 2000 BK 0000)

EXTRACT DATE: 12/28/2024 ROADWAY MANAGEMENT SYSTEM PAGE NUMBER: 408  
PRINT DATE: 12/30/2024 SLD COUNTY/SR - ANNUAL PRINT COUNTY: MERCER

DIR: B TOTAL LEN: .004 MI. DIST: 01-4 SR: 3043  
LEFT MUN: SOUTH PYMATUNING T RIGHT MUN: SOUTH PYMATUNING T

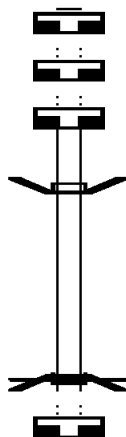
000020 FT

000020 FT

000020 FT

000000 FT

000000 FT



000020 FT

7040/0000 LENGTH(AH 1317 BK 3518)

000020 FT

7030/0000 LENGTH(AH 3518 BK 1967)

000020 FT

7022/0000 LENGTH(AH 1967 BK 0020)

BMSBN 43/3043/0020/0000

INTER-AHD ORANGEVILLE RD

0020/0020 (TWP)

000000 FT 1 1 06220 0 00 0024+54

NC ORANGEVILLE RD

INTER-BK ORANGEVILLE RD

(TWP)

SMALL STREAM

BMSBG 43/3043/0020/0000

MFC BEGIN = D

0020/0000 LENGTH(AH 0020 BK 2560)

000000 FT

7010/0000 LENGTH(AH 2560 BK 0000)

EXTRACT DATE: 12/28/2024 ROADWAY MANAGEMENT SYSTEM PAGE NUMBER: 407  
PRINT DATE: 12/30/2024 SLD COUNTY/SR - ANNUAL PRINT COUNTY: MERCER

DIR: B TOTAL LEN: 1.795 MI. DIST: 01-4 SR: 3041  
LEFT MUN: DELAWARE T RIGHT MUN: DELAWARE T

009478 FT

009478 FT HAMBURG RD  
0030/3135 (SR4014 SEG 0080/1639)

006343 FT

006343 FT 2 0 43083 0 00 0063+28  
SHENO. TR.  
STRUCTURE LENGTH 9 FT  
BMSID 43/3041/0030/0000  
S 0030/0000 LENGTH(AH 3135 BK 2597)

2 0 43083 0 00 0037+23 003746 FT  
MCDOWELL RD  
(T538) 0020/0000

003746 FT  
NC SCHALLER RD  
S 0020/0000 LENGTH(AH 2597 BK 3746)

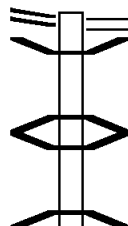
000000 FT

0010/1232 HOMER RD  
(T593)  
000000 FT 2 0 43083 0 00 0000+00  
NC MCDOWELL RD  
RUTLEDGE RD  
(SR3022 SEG 0190/0000)  
INTER-BK HOPPER RD  
(T500)  
MFC BEGIN = E  
S 0010/0000 LENGTH(AH 3746 BK 0000)

EXTRACT DATE: 12/28/2024 ROADWAY MANAGEMENT SYSTEM PAGE NUMBER: 406  
PRINT DATE: 12/30/2024 SLD COUNTY/SR - ANNUAL PRINT COUNTY: MERCER

DIR: B TOTAL LEN: 4.016 MI. DIST: 01-4 SR: 3039  
LEFT MUN: JEFFERSON T RIGHT MUN: JEFFERSON T

VALLEY RD 021203 FT  
(SR3022 SEG 0260/0000) 0090/2688



021203 FT GROVE RD  
0090/2688 (SR3022 SEG 0260/0000)  
0090/2340 BMS EN 43/3039/0090/2326  
2 0 43040 0 00 0116+19  
LACKAWANNOCK  
0090/2326 BMSBG 43/3039/0090/2326  
0090/1989 BMS EN 43/3039/0090/1931  
2 0 43040 0 00 0112+25  
LACKAWANNOCK CREEK  
0090/1931 BMSBG 43/3039/0090/1931

EXTRACT DATE: 12/28/2024 ROADWAY MANAGEMENT SYSTEM PAGE NUMBER: 405  
PRINT DATE: 12/30/2024 SLD COUNTY/SR - ANNUAL PRINT COUNTY: MERCER

DIR: B TOTAL LEN: 4.016 MI. DIST: 01-4 SR: 3039  
LEFT MUN: JEFFERSON T RIGHT MUN: JEFFERSON T

GRAPEVINE RD  
(T553)

018515 FT

0080/1951

016226 FT

013657 FT

011689 FT

009220 FT

018515 FT 2 0 43040 0 00 0092+97  
LAKE RD  
(SR0258 SEG 0380/0661)  
5 0090/0000 LENGTH(AH 2688 BK 2289)

016226 FT 2 0 43040 0 00 0069+93  
5 0080/0000 LENGTH(AH 2289 BK 2569)

013657 FT 2 0 43040 0 00 0044+52  
FULLING MILL RD  
(T555)  
5 0070/0000 LENGTH(AH 2569 BK 1968)

011689 FT 2 0 43040 0 00 0024+75  
LAMOR RD  
(SR3020 SEG 0160/2333)  
5 0060/0000 LENGTH(AH 1968 BK 2469)

0050/1295 KYLE RD  
(T580)

009220 FT 2 0 43040 0 00 0000+00  
MERCER RD  
(SR0062 SEG 0280/0491)  
NC VALLEY RD  
INTER-BK MERCER RD



EXTRACT DATE: 12/28/2024 ROADWAY MANAGEMENT SYSTEM PAGE NUMBER: 404  
PRINT DATE: 12/30/2024 SLD COUNTY/SR - ANNUAL PRINT COUNTY: MERCER

DIR: B TOTAL LEN: 4.016 MI. DIST: 01-4 SR: 3039  
LEFT MUN: JEFFERSON T RIGHT MUN: JEFFERSON T

MERCER RD  
(SR0062 SEG 0270/2023) 0040/3218

009220 FT

(SR0062 SEG 0280/0491)  
S 0050/0000 LTH AH 002469 BK 000100  
009220 FT  
7044/0000 LTH AH 000100 BK 003218  
INTER-AHD MERCER RD  
0040/3218 (SR0062 SEG 0270/2023)  
EAST LACKAWANNOCK T

0040/2097 OLD SHARON MERCER RD  
(T495)

006002 FT

0040/0014 BMS EN 43/3039/0040/0000  
006002 FT 2 0 43007 0 00 0465+39  
LT.NESHANNOC  
S 0040/0000 BMSBG 43/3039/0040/0000  
LENGTH(AH 3218 BK 2529)

003473 FT

003473 FT 2 0 43007 0 00 0440+25  
S 0030/0000 LENGTH(AH 2529 BK 2555)

000918 FT

0020/0022 BMS EN 43/3039/0020/0000  
000918 FT 2 0 43007 0 00 0414+70  
LT.NESHANNOC  
S 0020/0000 BMSBG 43/3039/0020/0000  
LENGTH(AH 2555 BK 0918)

000000 FT

MIDDLESEX RD  
(SR0318 SEG 0250/0000) 0010/0000

000000 FT 2 0 43007 0 00 0405+38  
MIDDLESEX RD  
(SR0318 SEG 0250/0000)  
NC FLAT RD  
MFC BEGIN = D  
S 0010/0000 LENGTH(AH 0918 BK 0000)

EXTRACT DATE: 12/28/2024 ROADWAY MANAGEMENT SYSTEM PAGE NUMBER: 403  
PRINT DATE: 12/30/2024 SLD COUNTY/SR - ANNUAL PRINT COUNTY: MERCER

DIR: B TOTAL LEN: 6.504 MI. DIST: 01-4 SR: 3037  
LEFT MUN: CLARK B RIGHT MUN: CLARK B

MCMINN RD  
(BORO)

034340 FT

0120/1610

032049 FT

028739 FT

2 0 43009 0 00 0260+17 026085 FT  
CASSADY RD  
(T545) 0100/0000

034340 FT LAKE RD  
0120/2291 (SR0258 SEG 0500/0000)

032049 FT 2 0 43009 0 00 0319+98  
0120/0000 LENGTH(AH 2291 BK 3310)

NESHANNOCK RD  
(BORO)  
NC CLAY FURNACE RD  
CLAY FURNACE RD  
0110/1565 (BORO)

028739 FT 2 0 43009 0 00 0287+10  
0110/0000 LENGTH(AH 3310 BK 2654)  
CLARK  
0100/2593 HERMITAGE C

0100/0893 HASSEL RD  
(T547)

026085 FT

0100/0000 LENGTH(AH 2654 BK 2943)

EXTRACT DATE: 12/28/2024 ROADWAY MANAGEMENT SYSTEM PAGE NUMBER: 402  
PRINT DATE: 12/30/2024 SLD COUNTY/SR - ANNUAL PRINT COUNTY: MERCER

DIR: B TOTAL LEN: 6.504 MI. DIST: 01-4 SR: 3037  
LEFT MUN: HERMITAGE C RIGHT MUN: HERMITAGE C

023142 FT

023142 FT 2 0 43009 0 00 0229+92  
S 0090/0000 LENGTH(AH 2943 BK 3074)



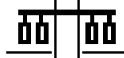
0080/1659 LAMOR RD  
(SR3020 SEG 0080/0000)

020068 FT

020068 FT 2 0 43009 0 00 0200+02  
S 0080/0000 LENGTH(AH 3074 BK 3516)

==

016552 FT



0070/0564 SADDLEBROOK DR  
016552 FT (CITY)  
2 0 43009 0 00 0164+00  
STATE ST  
(SR0062 SEG 0180/0000)  
S 0070/0000 LENGTH(AH 3516 BK 2986)

013566 FT

013566 FT 2 0 43009 0 00 0133+88  
S 0060/0000 LENGTH(AH 2986 BK 2494)

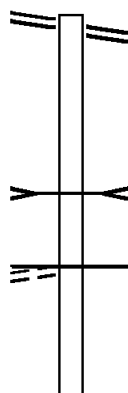
DIR: B TOTAL LEN: 6.504 MI. DIST: 01-4 SR: 3037  
LEFT MUN: HERMITAGE C RIGHT MUN: HERMITAGE C

EXTRACT DATE: 12/28/2024 ROADWAY MANAGEMENT SYSTEM PAGE NUMBER: 400  
PRINT DATE: 12/30/2024 SLD COUNTY/SR - ANNUAL PRINT COUNTY: MERCER

DIR: B TOTAL LEN: 2.052 MI. DIST: 01-4 SR: 3035  
LEFT MUN: HERMITAGE C RIGHT MUN: HERMITAGE C

HERMITAGE RD 010834 FT  
{SR0018 SEG 0281/1328}  
{SR0018 SEG 0280/1426} 0040/2082

2 0 43091 0 00 0066+72 008752 FT  
CLARKSVILLE RD  
(T580) 0040/0000



010834 FT HERMITAGE RD  
0040/2082 {SR0018 SEG 0280/1426}  
{SR0018 SEG 0281/1328}

0040/0481 PINE HOLLOW  
008752 FT STRUCTURE LENGTH 34 FT  
BMSID 43/3035/0040/0481  
5 0040/0000 MFC BEGIN = C  
LENGTH(AH 2082 BK 3672)

EXTRACT DATE: 12/28/2024 ROADWAY MANAGEMENT SYSTEM PAGE NUMBER: 399  
PRINT DATE: 12/30/2024 SLD COUNTY/SR - ANNUAL PRINT COUNTY: MERCER

DIR: B TOTAL LEN: 2.052 MI. DIST: 01-4 SR: 3035  
LEFT MUN: HERMITAGE C RIGHT MUN: HERMITAGE C

UNKNOWN RD  
(PRDR)  
UNKNOWN RD  
(PRDR)  
UNKNOWN RD  
(PRDR)

0030/0717 ==  
0030/0514 ==  
0030/0315 ==  
005080 FT



005080 FT 2 0 43091 0 00 0030+68  
HIGHLAND RD  
(SR3014 SEG 0040/0000)

0030/0000 LENGTH(AH 3672 BK 3062)

002018 FT

002018 FT 2 0 43091 0 00 0000+00  
NC DUTCH LN  
STATE ST  
(SR3008 SEG 0081/0000)  
(SR3008 SEG 0080/0000)  
STATE ST  
(SR3008 SEG 0080/0000)  
(SR3008 SEG 0081/0000)



0020/0000 LENGTH(AH 3062 BK 2018)

000000 FT

0010/0156 FROM 0062/0101 SH  
(CONN)  
000000 FT 1 0 00238 4 00 0330+01  
SHENANGO VALLEY HW  
(SR0062 SEG 0101/0000)  
(SR0062 SEG 0100/0000)  
NC MAPLE DR



SHENANGO VALLEY HW  
(SR0062 SEG 0100/0000)  
(SR0062 SEG 0101/0000)

0010/0000

INTER-BK MAPLE DR  
(SR0418 SEG 0080/0605)  
MFC BEGIN = D

0010/0000 LENGTH(AH 2018 BK 0000)

EXTRACT DATE: 12/28/2024 ROADWAY MANAGEMENT SYSTEM PAGE NUMBER: 398  
PRINT DATE: 12/30/2024 SLD COUNTY/SR - ANNUAL PRINT COUNTY: MERCER

DIR: B TOTAL LEN: .044 MI. DIST: 01-4 SR: 3032  
LEFT MUN: SHARON CITY C RIGHT MUN: SHARON CITY C

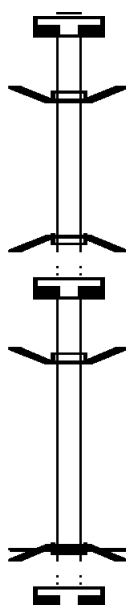
000234 FT

000206 FT

000206 FT

000000 FT

000000 FT



000234 FT  
7024/0000

INTER-AHD  
0020/0028  
000206 FT  
INTER-BK

5 0020/0000  
000206 FT  
7014/0000

INTER-AHD  
0010/0206  
000000 FT  
NC CO  
INTER-BK

5 0010/0000  
000000 FT  
7008/0000

LENGTH(AH 0100 BK 0028)  
BMSEN 43/3032/0020/0000  
CONNELLY BL  
(CITY)  
2 0 43142 0 01 0027+25  
CONNELLY BL  
(CITY)  
PINE RUN TR.  
BMSBG 43/3032/0020/0000  
LENGTH(AH 0028 BK 0100)  
BMSEN 43/3032/0010/0000  
CONNELLY BL  
(CITY)  
2 0 43142 0 00 0016+88  
CONNELLY BL  
(CITY)  
SHENANGO R.  
BMSBG 43/3032/0010/0000  
MFC BEGIN = B  
LENGTH(AH 0206 BK 0100)  
LENGTH(AH 0100 BK 0000)

EXTRACT DATE: 12/28/2024 ROADWAY MANAGEMENT SYSTEM PAGE NUMBER: 397  
PRINT DATE: 12/30/2024 SLD COUNTY/SR - ANNUAL PRINT COUNTY: MERCER  
DIR: B TOTAL LEN: .000 MI. DIST: 01-4 SR: 3031  
LEFT MUN: SHARON CITY C RIGHT MUN: SHARON CITY C

000000 FT



000000 FT  
7010/0000 LENGTH(AH 0544 BK 0000)



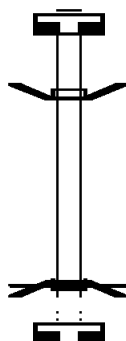
EXTRACT DATE: 12/28/2024 ROADWAY MANAGEMENT SYSTEM PAGE NUMBER: 396  
PRINT DATE: 12/30/2024 SLD COUNTY/SR - ANNUAL PRINT COUNTY: MERCER

DIR: B TOTAL LEN: .035 MI. DIST: 01-4 SR: 3030  
LEFT MUN: SHARON CITY C RIGHT MUN: SHARON CITY C

000185 FT

000000 FT

000000 FT

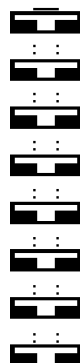


000185 FT  
7014/0000 LENGTH(AH 0100 BK 0185)  
INTER-AHD BUDD ST BMSBN 43/3030/0010/0001  
0010/0185 (CITY)  
000000 FT 2 0 43108 0 00 0010+29  
NC BUDD ST  
INTER-BK BUDD ST  
(CITY)  
SHENANGO R.  
BMSBG 43/3030/0010/0001  
MFC BEGIN = D  
0010/0000 LENGTH(AH 0185 BK 0100)  
000000 FT  
7008/0000 LENGTH(AH 0100 BK 0000)

EXTRACT DATE: 12/28/2024 ROADWAY MANAGEMENT SYSTEM PAGE NUMBER: 395  
PRINT DATE: 12/30/2024 SLD COUNTY/SR - ANNUAL PRINT COUNTY: MERCER

DIR: B TOTAL LEN: .000 MI. DIST: 01-4 SR: 3029  
LEFT MUN: EAST LACKAWANNOCK T RIGHT MUN: EAST LACKAWANNOCK T

000000 FT  
000000 FT  
000000 FT  
000000 FT  
000000 FT  
000000 FT  
000000 FT  
000000 FT  
000000 FT



000000 FT  
7080/0000 LENGTH(AH 2524 BK 2490)  
000000 FT  
7070/0000 LENGTH(AH 2490 BK 1962)  
000000 FT  
7060/0000 LENGTH(AH 1962 BK 3461)  
000000 FT  
7050/0000 LENGTH(AH 3461 BK 2826)  
000000 FT  
7040/0000 LENGTH(AH 2826 BK 2190)  
000000 FT  
7030/0000 LENGTH(AH 2190 BK 3351)  
000000 FT  
7020/0000 LENGTH(AH 3351 BK 3550)  
000000 FT  
7010/0000 LENGTH(AH 3550 BK 0000)

EXTRACT DATE: 12/28/2024 ROADWAY MANAGEMENT SYSTEM PAGE NUMBER: 394  
PRINT DATE: 12/30/2024 SLD COUNTY/SR - ANNUAL PRINT COUNTY: MERCER

DIR: B TOTAL LEN: 1.194 MI. DIST: 01-4 SR: 3028  
LEFT MUN: EAST LACKAWANNOCK T RIGHT MUN: EAST LACKAWANNOCK T

006304 FT

006304 FT PERRY HW  
0020/2484 (SR0019 SEG 0120/0548)

LT.NESH. CK.  
STRUCTURE LENGTH 13 FT  
0020/1029 BMSID 43/3028/0020/1002












003820 FT

003820 FT 2 0 43011 0 00 0038+20  
0020/0000 LENGTH(AH 2484 BK 3820)

2 0 43011 0 00 0000+00 000000 FT  
MERCER RD  
(SR0158 SEG 0130/0516) 0010/0000

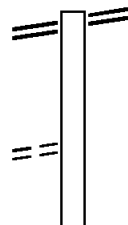
NC STEINGRABE RD  
MERCER RD  
(SR0158 SEG 0130/0516)  
INTER-BK VICKERMAN RD  
000000 FT (T429)  
MFC BEGIN = E  
0010/0000 LENGTH(AH 3820 BK 0000)

EXTRACT DATE: 12/28/2024 ROADWAY MANAGEMENT SYSTEM PAGE NUMBER: 393  
 PRINT DATE: 12/30/2024 SLD COUNTY/SR - ANNUAL PRINT COUNTY: MERCER  
 DIR: B TOTAL LEN: .000 MI. DIST: 01-4 SR: 3027  
 LEFT MUN: EAST LACKAWANNOCK T RIGHT MUN: EAST LACKAWANNOCK T

000000 FT		000000 FT	
000000 FT		7060/0000	LENGTH(AH 2059 BK 2970)
000000 FT		000000 FT	
000000 FT		7050/0000	LENGTH(AH 2970 BK 2392)
000000 FT		000000 FT	
000000 FT		7040/0000	LENGTH(AH 2392 BK 3010)
000000 FT		000000 FT	
000000 FT		7030/0000	LENGTH(AH 3010 BK 1570)
000000 FT		000000 FT	
000000 FT		7020/0000	LENGTH(AH 1570 BK 2010)
000000 FT		000000 FT	
		7010/0000	LENGTH(AH 2010 BK 0000)

EXTRACT DATE: 12/28/2024 ROADWAY MANAGEMENT SYSTEM PAGE NUMBER: 392  
PRINT DATE: 12/30/2024 SLD COUNTY/SR - ANNUAL PRINT COUNTY: MERCER  
DIR: B TOTAL LEN: 2.673 MI. DIST: 01-4 SR: 3026  
LEFT MUN: EAST LACKAWANNOCK T RIGHT MUN: EAST LACKAWANNOCK T

SHARON RD 014114 FT  
(SR0062 SEG 0330/0000) 0060/1106  
2 0 43114 0 00 0130+00 013008 FT  
OLD SHARON RD  
(T495) 0060/0000



014114 FT SHARON RD  
0060/1106 (SR0062 SEG 0330/0000)  
013008 FT  
0060/0000 LENGTH(AH 1106 BK 1969)

EXTRACT DATE: 12/28/2024 ROADWAY MANAGEMENT SYSTEM PAGE NUMBER: 391  
PRINT DATE: 12/30/2024 SLD COUNTY/SR - ANNUAL PRINT COUNTY: MERCER

DIR: B TOTAL LEN: 2.673 MI. DIST: 01-4 SR: 3026  
LEFT MUN: EAST LACKAWANNOCK T RIGHT MUN: EAST LACKAWANNOCK T

011039 FT

011039 FT 2 0 43114 0 00 0110+06  
S 0050/0000 LENGTH(AH 1969 BK 1996)

009043 FT

009043 FT 2 0 43114 0 00 0089+79  
S 0040/0000 LENGTH(AH 1996 BK 3627)

005416 FT

== ==

005416 FT 2 0 43114 0 00 0053+69  
STONE BASE RD  
(T602)  
S 0030/0000 LENGTH(AH 3627 BK 2410)

003006 FT

003006 FT 2 0 43114 0 00 0029+47  
S 0020/0000 LENGTH(AH 2410 BK 3006)

000000 FT

== ==

000000 FT 2 0 43114 0 00 0000+00  
NC BE STWICK RD  
MIDDLESEX RD  
(SRO318 SEG 0260/0000)  
MFC BEGIN = E  
S 0010/0000 LENGTH(AH 3006 BK 0000)

DIST: 01-4 SR: 3025  
RIGHT MUN: SHARPSVILLE B

EXTRACT DATE: 12/28/2024 ROADWAY MANAGEMENT SYSTEM PAGE NUMBER: 389  
PRINT DATE: 12/30/2024 SLD COUNTY/SR - ANNUAL PRINT COUNTY: MERCER

DIR: B TOTAL LEN: 2.751 MI. DIST: 01-4 SR: 3025  
LEFT MUN: HERMITAGE C RIGHT MUN: HERMITAGE C

	007585 FT		007585 FT	2 0 43008 0 00 0075+94
		==		REVERE DR
		==	5 0040/0000	(CITY)
		==		LENGTH(AH 2198 BK 2572)
		==		HIGHLAND RD
		==	0030/2182	(SR3014 SEG 0020/1082)
THEOTA DR	0030/0670	==		
(CITY)		==		
	005013 FT		005013 FT	2 0 43008 0 00 0050+18
				STATE ST
			5 0030/0000	(SR3008 SEG 0060/2846)
				LENGTH(AH 2572 BK 1823)
	003190 FT		003190 FT	2 0 43008 0 00 0032+02
		==		KING DR
		==	5 0020/0000	(CITY)
SHADYSIDE DR	0010/2840	==		LENGTH(AH 1823 BK 3190)
(CITY)		==		
				SHENANGO VALLEY HW
				(SR0062 SEG 0081/0000)
			0010/2507	(SR0062 SEG 0080/0000)
PINE HOLLOW BL	0010/0079	==		
(CITY)	000000 FT	==	000000 FT	2 0 43008 0 00 0000+00
				MERCER AV
				(SR0418 SEG 0050/2084)
				NC BUHL FARM DR
MERCER AV				MFC BEGIN = C
(SR0418 SEG 0050/2084)	0010/0000		5 0010/0000	LENGTH(AH 3190 BK 0000)



EXTRACT DATE: 12/28/2024 ROADWAY MANAGEMENT SYSTEM PAGE NUMBER: 388  
PRINT DATE: 12/30/2024 SLD COUNTY/SR - ANNUAL PRINT COUNTY: MERCER

DIR: B TOTAL LEN: 2.720 MI. DIST: 01-4 SR: 3024  
LEFT MUN: FREDONIA B RIGHT MUN: FREDONIA B

	014360 FT		014360 FT	
CONSTITUTION BL			INTER-AHD	FREDONIA RD
(BORO)				(SR4025 SEG 0010/0000)
	0050/2455	==	0050/2455	MILL ST
		+++++	0050/1953	(SR1002 SEG 0010/0000)
				(AAR 051806S) #TRKS 02
			0050/1775	THIRD ST
SECOND ST		==		(BORO)
(SR4024 SEG 0100/1963)	0050/1479	==	0050/1479	SECOND ST
				(BORO)
			0050/1178	FIRST ST
				(BORO)
			0050/0753	SCHOOL ST
				(BORO)
CHURCH ST		==		
(BORO)	0050/0478			
TOWER ST				
(BORO)	0050/0198	==		
	011905 FT		011905 FT	2 0 43104 0 00 0118+62
				DELAWARE RD
				(T599)
		==	NC MA	IN ST
			5 0050/0000	LENGTH (AH 2455 BK 1897)
				FREDONIA
			0040/1851	FAIRVIEW T
LIBERTY ST		==		
(BORO)	0040/1535			
			0040/1505	FAIRVIEW
				DELAWARE T
COLLEGE AV		==		
(BORO)	0040/1217			
			0040/0897	BOWER RD
FREDONIA		==		(T630)

EXTRACT DATE: 12/28/2024 ROADWAY MANAGEMENT SYSTEM PAGE NUMBER: 387  
PRINT DATE: 12/30/2024 SLD COUNTY/SR - ANNUAL PRINT COUNTY: MERCER

DIR: B TOTAL LEN: 2.720 MI. DIST: 01-4 SR: 3024  
LEFT MUN: FREDONIA B RIGHT MUN: DELAWARE T

DELAWARE T

0040/0838

010008 FT

0040/0012 BMS EN 43/3024/0040/0000  
010008 FT 2 0 43104 0 00 0099+74  
WET WEATHER  
BMSBG 43/3024/0040/0000  
5 0040/0000 LENGTH(AH 1897 BK 3496)

006512 FT

006512 FT 2 0 43104 0 00 0065+12  
5 0030/0000 LENGTH(AH 3496 BK 2792)

2 0 43104 0 00 0037+00 003720 FT  
FOLK RD  
(T610) 0020/0000

0020/0968 BMS EN 43/3024/0020/0934  
2 0 43104 0 00 0045+45  
OTTER CK. TR.  
0020/0956 BMSBG 43/3024/0020/0934

003720 FT

5 0020/0000 LENGTH(AH 2792 BK 3720)

000000 FT

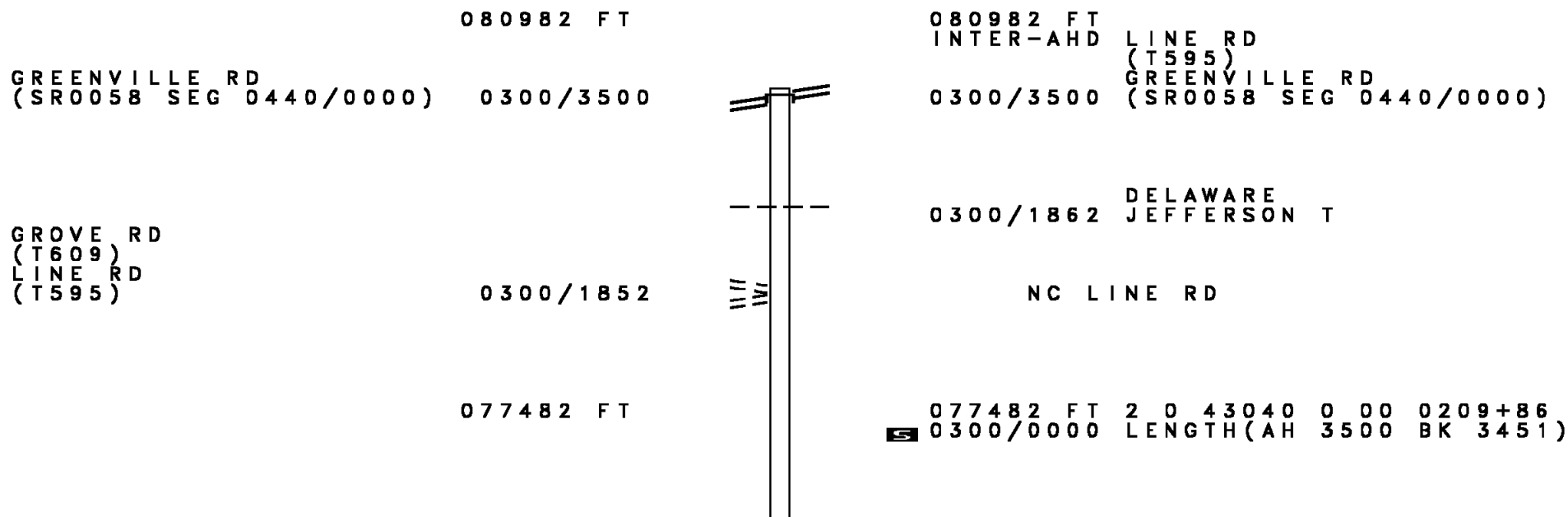
000000 FT 2 0 43104 0 00 0000+00  
NC DE LAWARE RD  
MERCER RD  
(SRO058 SEG 0430/0000)  
MFC BEGIN = D  
5 0010/0000 LENGTH(AH 3720 BK 0000)

EXTRACT DATE: 12/28/2024 ROADWAY MANAGEMENT SYSTEM PAGE NUMBER: 386  
PRINT DATE: 12/30/2024 SLD COUNTY/SR - ANNUAL PRINT COUNTY: MERCER

DIR: B TOTAL LEN: .738 MI. DIST: 01-4 SR: 3023  
LEFT MUN: SHARPSVILLE B RIGHT MUN: SHARPSVILLE B

	003898 FT		003898 FT	
RIDGE AV			INTER-AHD	SEVENTH ST
(SR0518 SEG 0120/1363)	0020/2049			(SR0518 SEG 0120/1363)
			0020/2049	RIDGE AV
			0020/1640	(BORO)
			0020/1236	PIERCE AV
			0020/0842	(BORO)
				OAK ST
				(BORO)
				MILLIKEN AV
				(BORO)
	001849 FT		001849 FT	2 0 43124 0 00 0018+60
				QUARRY WY
				(BORO)
MAYFIELD RD			5 0020/0000	LENGTH(AH 2049 BK 1849)
(BORO)	0010/1700			
WOODLAND RD				
(BORO)	0010/1353			
			0010/1219	KOEHLER DR
				(BORO)
			0010/0823	VICTORY DR
				(BORO)
ELEANOR AV				
(BORO)	0010/0785			
	000000 FT		000000 FT	2 0 43124 0 00 0000+00
			NC SE	SEVENTH ST
				HAZEN RD
				(SR3016 SEG 0020/0000)
				MFC BEGIN = D
			5 0010/0000	LENGTH(AH 1849 BK 0000)

EXTRACT DATE: 12/28/2024 ROADWAY MANAGEMENT SYSTEM PAGE NUMBER: 385  
 PRINT DATE: 12/30/2024 SLD COUNTY/SR - ANNUAL PRINT COUNTY: MERCER  
 DIR: B TOTAL LEN: 15.338 MI. DIST: 01-4 SR: 3022  
 LEFT MUN: DELAWARE T RIGHT MUN: DELAWARE T



EXTRACT DATE: 12/28/2024 ROADWAY MANAGEMENT SYSTEM PAGE NUMBER: 384  
PRINT DATE: 12/30/2024 SLD COUNTY/SR - ANNUAL PRINT COUNTY: MERCER

DIR: B TOTAL LEN: 15.338 MI. DIST: 01-4 SR: 3022  
LEFT MUN: JEFFERSON T RIGHT MUN: JEFFERSON T

GOLF RD  
(T579)

074031 FT

0280/1791

072000 FT

069512 FT

068397 FT

066138 FT

074031 FT 2 0 43040 0 00 0175+90

GOLF RD  
(T579)  
S 0290/0000 LENGTH(AH 3451 BK 2031)

072000 FT 2 0 43040 0 00 0155+61  
S 0280/0000 LENGTH(AH 2031 BK 2488)

069512 FT 2 0 43040 0 00 0130+59  
SEIDLE RD  
(T557)  
S 0270/0000 LENGTH(AH 2488 BK 1115)

068397 FT 2 0 43040 0 00 0119+60  
VALLEY RD  
(SR3039 SEG 0090/2688)  
NC GROVE RD  
MFC BEGIN = E  
S 0260/0000 LENGTH(AH 1115 BK 2259)

0250/1335 BMS EN 43/3022/0250/1302  
0 0 00000 0 00 0000+00

LACKAWANNOCK  
0250/1302 BMS BG 43/3022/0250/1302

0250/0043 BMS EN 43/3022/0250/0000  
066138 FT 2 0 43082 0 01 0270+21  
LACAWANNOCK  
BMS BG 43/3022/0250/0000

EXTRACT DATE: 12/28/2024 ROADWAY MANAGEMENT SYSTEM PAGE NUMBER: 383  
PRINT DATE: 12/30/2024 SLD COUNTY/SR - ANNUAL PRINT COUNTY: MERCER

DIR: B TOTAL LEN: 15.338 MI. DIST: 01-4 SR: 3022  
LEFT MUN: JEFFERSON T RIGHT MUN: JEFFERSON T

GOLF RD  
(T579)

0240/0508  
063262 FT

==

5 0250/0000 LENGTH(AH 2259 BK 2876)

063262 FT 2 0 43082 0 00 0243+24  
BEND RD

(T584)

==

5 0240/0000 LENGTH(AH 2876 BK 2629)

0230/1658 BMS EN 43/3022/0230/1298  
2 0 43082 0 00 0230+03

SHENANGO R.

0230/1298 BMSBG 43/3022/0230/1298

RIVER RD  
(T554)

0230/0328  
060633 FT

==

NC VALLEY RD  
060633 FT 2 0 43082 0 00 0217+01  
5 0230/0000 LENGTH(AH 2629 BK 1043)

059590 FT

059590 FT 2 0 43082 0 00 0206+58  
5 0220/0000 LENGTH(AH 1043 BK 3457)  
JEFFERSON  
0210/3350 DELAWARE T

2 0 43082 0 00 0172+00 056133 FT  
BEND HILL RD  
(T552)

0210/0000

==

056133 FT  
5 0210/0000 LENGTH(AH 3457 BK 1650)

054483 FT

054483 FT 2 0 43082 0 00 0155+34  
5 0200/0000 LENGTH(AH 1650 BK 2032)

EXTRACT DATE: 12/28/2024 ROADWAY MANAGEMENT SYSTEM PAGE NUMBER: 382  
PRINT DATE: 12/30/2024 SLD COUNTY/SR - ANNUAL PRINT COUNTY: MERCER

DIR: B TOTAL LEN: 15.338 MI. DIST: 01-4 SR: 3022  
LEFT MUN: DELAWARE T RIGHT MUN: DELAWARE T

	052451 FT				052451 FT 2 0 43082 0 00 0135+13 S 0194/0000 LENGTH(AH 2032 BK 2054)
	050397 FT				050397 FT 2 0 43082 0 00 0114+82 HOPPER RD (T500)
MCDOWELL RD (SR3041 SEG 0010/0000)	0190/0000	==	==		S 0190/0000 LENGTH(AH 2054 BK 2650)
	047747 FT				047747 FT 2 0 43082 0 00 0088+00 E LAKE RD (T589)
			==		S 0180/0000 LENGTH(AH 2650 BK 3360)
	044387 FT				044387 FT 2 0 43082 0 00 0054+67 HOPPER RD (T500)
HOPPER RD (T500)	0170/0000	==	==		S 0170/0000 LENGTH(AH 3360 BK 1988)
	042399 FT				042399 FT 2 0 43082 0 00 0034+66 SHEN. R. TR. STRUCTURE LENGTH 10 FT BMSID 43/3022/0160/0000

EXTRACT DATE: 12/28/2024 ROADWAY MANAGEMENT SYSTEM PAGE NUMBER: 381  
PRINT DATE: 12/30/2024 SLD COUNTY/SR - ANNUAL PRINT COUNTY: MERCER

DIR: B TOTAL LEN: 15.338 MI. DIST: 01-4 SR: 3022  
LEFT MUN: DELAWARE T RIGHT MUN: DELAWARE T

CRESTVIEW DR  
(SR4007 SEG 0010/0000) 0150/0000

039022 FT

035158 FT

033431 FT

0160/0000 LENGTH(AH 1988 BK 3377)

0150/1885 DELAWARE  
PYMATUNING T

0150/0049 TRIB. TO SHENAGO RIVER  
STRUCTURE LENGTH 9 FT  
BMSID 43/3022/0150/0049  
2 0 43082 0 00 0000+00  
CRESTVIEW DR  
(T468)

0150/0000 LENGTH(AH 3377 BK 3864)

035158 FT 2 0 43036 0 00 0350+95  
0140/0000 LENGTH(AH 3864 BK 1727)

0130/0153 SR 9110 JUGHANDLE RD  
033431 FT (SR9110 SEG 0010/0300)  
2 0 43036 0 00 0333+68  
HERMITAGE RD  
(SR0018 SEG 0401/0000)  
(SR0018 SEG 0400/0000)

0130/0000 LENGTH(AH 1727 BK 3076)  
SR 9107 JUGHANDLE RD  
0120/2938 (SR9107 SEG 0010/0304)

WOODVIEW DR



EXTRACT DATE: 12/28/2024 ROADWAY MANAGEMENT SYSTEM PAGE NUMBER: 380  
PRINT DATE: 12/30/2024 SLD COUNTY/SR - ANNUAL PRINT COUNTY: MERCER

DIR: B TOTAL LEN: 15.338 MI. DIST: 01-4 SR: 3022  
LEFT MUN: PYMATUNING T RIGHT MUN: PYMATUNING T

		==	0120/1266 (T701)	
	030355 FT		030355 FT 2 0 43036 0 00 0302+89	
			WOODVIEW DR	
		==	(T701)	
			5 0120/0000 LENGTH(AH 3076 BK 2651)	
	027704 FT		0110/0018 BMSBN 43/3022/0110/0000	
			027704 FT 2 0 43036 0 00 0276+48	
			BRUSH RUN	
			5 0110/0000 BMSBG 43/3022/0110/0000	
			LENGTH(AH 2651 BK 3419)	
WALL ST			SHENANGO PARK RD	
(T700)	0100/2661	==	(T426)	
		+++++	0100/2661	
RAILROAD ST			0100/2411 (AAR 262722E)#TRKS 01	
(TWP )	0100/2345	==		
PENN ST				
(T424)	0100/2136	==		
CHURCH ST		==	0100/1825 MILLER RD	
(T429)	0100/1647	==	(T427)	
CEMETERY RD				
(T435)	0100/0604	==		
2 0 43036 0 00 0242+41 024285 FT		==	0100/0062 GUSTER RD	
MAYSVILLE RD			024285 FT (PRDR)	
(T430)	0100/0000	==	5 0100/0000 LENGTH(AH 3419 BK 2108)	
	022177 FT		022177 FT 2 0 43036 0 00 0221+24	
			CARRIER RD	
			(T428)	

EXTRACT DATE: 12/28/2024 ROADWAY MANAGEMENT SYSTEM PAGE NUMBER: 379  
PRINT DATE: 12/30/2024 SLD COUNTY/SR - ANNUAL PRINT COUNTY: MERCER

DIR: B TOTAL LEN: 15.338 MI. DIST: 01-4 SR: 3022  
LEFT MUN: PYMATUNING T RIGHT MUN: PYMATUNING T

		==	0090/0000 LENGTH(AH 2108 BK 1929) PENNDOT STOCKPILE YD #1
			0080/1633 (GOVT)
020248 FT			020248 FT 2 0 43036 0 00 0202+16 SARANAC DR
		==	(SR0846 SEG 0140/0000)
			0080/0000 LENGTH(AH 1929 BK 2024)
2 0 43036 0 00 0182+00 018224 FT TOWNLINE RD (T392)		==	018224 FT PYMATUNING
			SOUTH PYMATUNING T
			0070/0000 LENGTH(AH 2024 BK 3176)
015048 FT			015048 FT 2 0 43036 0 00 0149+38
			0060/0000 LENGTH(AH 3176 BK 3255)
2 0 43036 0 00 0117+08 011793 FT SUMMIT RD (SR4001 SEG 0010/0000)		==	011793 FT
			0050/0000 LENGTH(AH 3255 BK 3200)

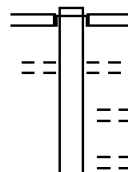
EXTRACT DATE: 12/28/2024 ROADWAY MANAGEMENT SYSTEM PAGE NUMBER: 378  
PRINT DATE: 12/30/2024 SLD COUNTY/SR - ANNUAL PRINT COUNTY: MERCER

DIR: B TOTAL LEN: 15.338 MI. DIST: 01-4 SR: 3022  
LEFT MUN: SOUTH PYMATUNING T RIGHT MUN: SOUTH PYMATUNING T

	008593 FT		008593 FT	2 0 43036 0 00 0085+79
				CARLISLE RD
				(SR4002 SEG 0040/0000)
				MFC BEGIN = D
			S 0040/0000	LENGTH(AH 3200 BK 2219)
	006374 FT		006374 FT	2 0 43036 0 00 0063+64
BARRY RD				BARRY RD
(T320)	0030/0000			(T320)
			S 0030/0000	LENGTH(AH 2219 BK 3487)
	002887 FT		002887 FT	2 0 43036 0 00 0028+82
			S 0020/0000	LENGTH(AH 3487 BK 2887)
				BMS EN 43/3022/0010/2832
			0010/2885	BRIDGE POSTED (TONS)
				2 0 43036 0 00 0028+28
				SGL 19 COMB 23
			0010/2832	BOOTH RUN
				BMS BG 43/3022/0010/2832
	0010/0897		000000 FT	2 0 43036 0 00 0000+00
STATE LINE RD				ORANGEVILLE RD
(T322)	000000 FT			(T312)
				NC RU TLEDGE RD
				INTER-BK OHIO STATE LINE
				(STBD)
				MFC BEGIN = E
			S 0010/0000	LENGTH(AH 2887 BK 0000)

EXTRACT DATE: 12/28/2024 ROADWAY MANAGEMENT SYSTEM PAGE NUMBER: 377  
 PRINT DATE: 12/30/2024 SLD COUNTY/SR - ANNUAL PRINT COUNTY: MERCER  
 DIR: B TOTAL LEN: 1.420 MI. DIST: 01-4 SR: 3021  
 LEFT MUN: SHARPSVILLE B RIGHT MUN: SHARPSVILLE B

007497 FT



007497 FT  
 INTER-AHD TENTH ST  
 (BORO)  
 RIDGE AV  
 (SR0518 SEG 0120/0000)  
 PIERCE AV  
 (BORO)  
 COLEMAN AV  
 (BORO)  
 MARTIN ST  
 (BORO)

DIR: B		TOTAL LEN:	1.420 MI.	DIST: 01-4	SR: 3021
LEFT MUN: SHARPSVILLE B				RIGHT MUN: SHARPSVILLE B	
	006166 FT			006166 FT	2 0 43101 0 00 0083+12 PRYDE AV (BORO)
		==		<b>S</b> 0040/0000	LENGTH(AH 1331 BK 2226) QUARRY WY (BORO)
		==		0030/1866	(BORO)
AKVIEW DR	0030/1675	==		0030/1675	MAYFIELD RD (BORO)
PRDR)		==		0030/1326	WOODLAND RD (BORO)
					FOREST LN (BORO)
	003940 FT	==		0030/0434	2 0 43101 0 00 0060+15 NC T E NTH ST HAZEN RD (SR3016 SEG 0010/0000) SHARPSVILLE HERMITAGE C
		--		<b>S</b> 0030/0000	LENGTH(AH 2226 BK 2910)
HORNTON AV	0020/2407	==			
CITY)					
URITAN ST	0020/1821	==			
CITY)					
PILGRIM ST	0020/1506	==			
CITY)					
UTMAN ST	0020/1190	==			
CITY)					
ERMITAGE	0020/1038	--			
SHARON CITY C					
		--		0020/0041	HERMITAGE SHARON CITY C
	001030 FT			001030 FT	2 0 43101 0 00 0031+87 YAHRES RD (CITY)
		==		<b>S</b> 0020/0000	LENGTH(AH 2910 BK 1030) STANTON ST (CITY)
		==		0010/0710	
	000000 FT			000000 FT	2 0 43101 0 00 0021+57 NC F O RKER BL HIGHLAND RD (SR3014 SEG 0010/0000) FORKER BL (CITY)
				INTER-BK	LTH AH 001030 BK 000100
HIGHLAND RD	0010/0000	==		<b>S</b> 0010/0000	000000 FT
(CITY)	000000 FT			7008/0000	LTH AH 000100 BK 000000

DIR: B      TOTAL LEN: 11.736 MI.      DIST: 01-4      SR: 3020  
LEFT MUN: MERCER B      RIGHT MUN: MERCER B

COURT ST  
(T631) 0210/2159

0220/0630 WALKER ST  
(T630)  
057814 FT 2 0 43099 0 01 0576+27  
0220/0000 LENGTH(AH 1195 BK 3320)  
WRIGHT ST  
0210/2892 (T633)

EXTRACT DATE: 12/28/2024 ROADWAY MANAGEMENT SYSTEM PAGE NUMBER: 374  
PRINT DATE: 12/30/2024 SLD COUNTY/SR - ANNUAL PRINT COUNTY: MERCER

DIR: B TOTAL LEN: 11.736 MI. DIST: 01-4 SR: 3020  
LEFT MUN: EAST LACKAWANNOCK T RIGHT MUN: EAST LACKAWANNOCK T

054494 FT

054494 FT 2 0 43099 0 01 0542+46  
S 0210/0000 LENGTH(AH 3320 BK 2215)

052279 FT

052279 FT 2 0 43099 0 01 0520+31  
S 0200/0000 LENGTH(AH 2215 BK 3019)  
EAST LACKAWANNOCK  
0190/2962 JEFFERSON T

MALLARD WY  
(T560)

0190/1487

==

049260 FT

049260 FT 2 0 43099 0 01 0490+27  
SKYLINE RD  
(T604)

SKYLINE RD  
(T604)

0190/0000

==

S 0190/0000 LENGTH(AH 3019 BK 2983)

046277 FT

046277 FT 2 0 43099 0 01 0460+19  
S 0180/0000 LENGTH(AH 2983 BK 3600)

EXTRACT DATE: 12/28/2024 ROADWAY MANAGEMENT SYSTEM PAGE NUMBER: 373  
PRINT DATE: 12/30/2024 SLD COUNTY/SR - ANNUAL PRINT COUNTY: MERCER

DIR: B TOTAL LEN: 11.736 MI. DIST: 01-4 SR: 3020  
LEFT MUN: JEFFERSON T RIGHT MUN: JEFFERSON T

		RBR		0170/0023	BMS	EN	43/3020/0170/0000
042677	FT			042677	FT	2 0 43099 0 01	0424+50
		RBR				P3	
				0170/0000	BMSBG	43/3020/0170/0000	LACKAWANNOCK CREEK
						LENGTH(AH 3600 BK 3005)	
				0160/2333	VALLEY RD	(SR3039 SEG 0060/0000)	
039672	FT			039672	FT	2 0 43099 0 01	0394+19
				0160/0000	LENGTH(AH 3005 BK 3387)		
HIGHLAND RD (T582)				0150/0614			
				036285	FT	2 0 43099 0 01	0360+15
				0150/0000	LENGTH(AH 3387 BK 3595)		
				0140/1287	ZAHNISER RD	(T550)	
032690	FT			032690	FT	2 0 43099 0 01	0324+60
					BEND RD	(T546)	
				0140/0000	LENGTH(AH 3595 BK 3650)		



EXTRACT DATE: 12/28/2024 ROADWAY MANAGEMENT SYSTEM PAGE NUMBER: 372  
PRINT DATE: 12/30/2024 SLD COUNTY/SR - ANNUAL PRINT COUNTY: MERCER

DIR: B TOTAL LEN: 11.736 MI. DIST: 01-4 SR: 3020  
LEFT MUN: JEFFERSON T RIGHT MUN: JEFFERSON T

2 0 43099 0 01 0287+49 029040 FT  
DALEY RD  
(T536) 0130/0000

==

029040 FT

5 0130/0000 LENGTH(AH 3650 BK 3670)

025370 FT

== ==

025370 FT 2 0 43099 0 01 0251+29  
CHARLESTON RD (TBK)  
(T300)

5 0120/0000 LENGTH(AH 3670 BK 1537)

023833 FT



0110/0036 BMS EN 43/3020/0110/0000  
023833 FT 2 0 43099 0 01 0235+95  
TR TO MAGARGEE RUN

5 0110/0000 BMSBG 43/3020/0110/0000  
LENGTH(AH 1537 BK 2283)

021550 FT


















021550 FT 2 0 43099 0 01 0212+50  
RENO RD  
(T494)

==

5 0100/0000 LENGTH(AH 2283 BK 3127)

EXTRACT DATE: 12/28/2024 ROADWAY MANAGEMENT SYSTEM PAGE NUMBER: 371  
PRINT DATE: 12/30/2024 SLD COUNTY/SR - ANNUAL PRINT COUNTY: MERCER

DIR: B TOTAL LEN: 11.736 MI. DIST: 01-4 SR: 3020  
LEFT MUN: JEFFERSON T RIGHT MUN: JEFFERSON T

	018423 FT		018423 FT	2 0 43099 0 01 0182+39 CLAY FURNACE RD (T496) JEFFERSON HERMITAGE C LENGTH(AH 3127 BK 3521)
				CLAY HOLLOW STRUCTURE LENGTH 14 FT BMSID 43/3020/0080/2705
			0080/2705	
	014902 FT		014902 FT	2 0 43099 0 01 0147+16 NESHANNOCK RD (SR3037 SEG 0080/1659)
				LENGTH(AH 3521 BK 2128)
			0080/0000	
	012774 FT		012774 FT	2 0 43099 0 01 0126+06 DARBY RD (T444)
WINNER RD (T448)	0060/0957			LENGTH(AH 2128 BK 1505)
			0070/0000	
	011269 FT		011269 FT	2 0 43099 0 01 0111+11
				LENGTH(AH 1505 BK 1491)
			0060/0000	
SANDY LN (CITY)	0050/0806			
			0050/0012	BMSID 43/3020/0050/0000
	009778 FT		009778 FT	2 0 43099 0 01 0096+10 GOLDEN RUN BMSBG 43/3020/0050/0000

EXTRACT DATE: 12/28/2024 ROADWAY MANAGEMENT SYSTEM PAGE NUMBER: 370  
PRINT DATE: 12/30/2024 SLD COUNTY/SR - ANNUAL PRINT COUNTY: MERCER

DIR: B TOTAL LEN: 11.736 MI.  
LEFT MUN: HERMITAGE C

DIST: 01-4 SR: 3020  
RIGHT MUN: HERMITAGE C

		==	==	5 0050/0000	LENGTH(AH 1491 BK 2027)
				0040/1493	ROBERTSON RD (CITY)
	007751 FT			5 007751 FT	2 0 43099 0 01 0076+22
				0040/0000	LENGTH(AH 2027 BK 1609)
	006142 FT			5 006142 FT	2 0 43099 0 01 0060+13
				0030/0000	LENGTH(AH 1609 BK 3054)
	003088 FT			003088 FT	2 0 43099 0 01 0029+20
					KEEL RIDGE RD (SR3011 SEG 0220/0000)
				5 0020/0000	MFC BEGIN = D LENGTH(AH 3054 BK 3088)
VILLAGE PATH (PRDR)	0010/2441	==	==		
KENRAY DR (CITY)	0010/0835	==	==		
VALLEY VIEW RD (CITY)	0010/0154	==	==		
	000000 FT			000000 FT	2 0 43099 0 00 0000+00
				NC LAMOR RD	HERMITAGE RD
					(SR0018 SEG 0291/0000)
					(SR0018 SEG 0290/0000)
				INTER-BK	LAMOR RD
					(SR0518 SEG 0160/1618)
				5 0010/0000	MFC BEGIN = C LENGTH(AH 3088 BK 0000)

EXTRACT DATE: 12/28/2024 ROADWAY MANAGEMENT SYSTEM PAGE NUMBER: 369  
PRINT DATE: 12/30/2024 SLD COUNTY/SR - ANNUAL PRINT COUNTY: MERCER

DIR: B TOTAL LEN: 1.435 MI. DIST: 01-4 SR: 3019  
LEFT MUN: HERMITAGE C RIGHT MUN: HERMITAGE C

007579 FT

007579 FT  
INTER-AHD OHIO STATE LINE  
0030/2804 (STBD)

004775 FT

0030/0055 BMS EN 43/3019/0030/0000  
004775 FT 2 0 43031 0 00 0048+17  
TOWELL WORKS  
BMSBG 43/3019/0030/0000  
S 0030/0000 LENGTH(AH 2804 BK 1266)  
M 0020/1072 CAVC 381

003509 FT

003509 FT 2 0 43031 0 00 0035+51  
S 0020/0000 LENGTH(AH 1266 BK 3509)

ORANGE DR  
(CITY)

0010/2036

==

EAST ST  
(CITY)

0010/1036

==

000000 FT

000000 FT 2 0 43031 0 00 0000+00  
NC ORANGEVILLE RD  
WATER AV  
(SR0718 SEG 0160/0000)  
MFC BEGIN = D  
S 0010/0000 LENGTH(AH 3509 BK 0000)

EXTRACT DATE: 12/28/2024 ROADWAY MANAGEMENT SYSTEM PAGE NUMBER: 368  
PRINT DATE: 12/30/2024 SLD COUNTY/SR - ANNUAL PRINT COUNTY: MERCER

DIR: B TOTAL LEN: .542 MI. DIST: 01-4 SR: 3018  
LEFT MUN: SOUTH PYMATUNING T RIGHT MUN: SOUTH PYMATUNING T

	002862 FT		002862 FT	
MAIN ST (BORO)			INTER-AHD	WALNUT ST (SR0518 SEG 0140/0000)
	0060/1505	==	0060/1505	MAIN ST (SR0518 SEG 0140/0000)
		==		
	001357 FT	==	0060/0784	SHENANGO ST (BORO)
		==	001357 FT	2 0 43081 7 00 0000+00
		==		HIGH ST (BORO)
		==	0060/0000	LENGTH(AH 1505 BK 1317)
		==	0050/0845	BMSSEN 43/3018/0050/0400
		==		0 0 00000 0 00 0000+00
		==	0050/0400	SHENANGO R. BMSBG 43/3018/0050/0400
MERCER AV EXT (T568)	0050/0196 000040 FT	==	000040 FT	0 0 00000 0 00 0000+00
		==	INTER-BK	NC WA LNUT ST BUCKEYE DR (T301)
TAMARACK DR (T302)	0050/0000 000040 FT	==	0050/0000	MFC BEGIN = C
	000040 FT	==	000040 FT	LENGTH(AH 1317 BK 2518)
	000040 FT	==	7040/0000	LENGTH(AH 2518 BK 0837)
		==	000040 FT	LENGTH(AH 0837 BK 0040)
		==	7034/0000	BMSSEN 43/3018/0030/0000
		==	INTER-AHD	BUCKEYE DR (T301)
	000000 FT	==	0030/0040	2 0 43103 0 00 0076+88
		==	000000 FT	NC BU CKEYE DR BUCKEYE DR (T301)
		==	INTER-BK	MCCULLOUGH BMSBG 43/3018/0030/0000
	000000 FT	==	0030/0000	LENGTH(AH 0040 BK 0537)
	000000 FT	==	000000 FT	LENGTH(AH 0537 BK 3490)
	000000 FT	==	7030/0000	LENGTH(AH 3490 BK 3660)
	000000 FT	==	000000 FT	LENGTH(AH 3660 BK 0000)
	000000 FT	==	7020/0000	
		==	000000 FT	
		==	7010/0000	

EXTRACT DATE: 12/28/2024 ROADWAY MANAGEMENT SYSTEM PAGE NUMBER: 367  
PRINT DATE: 12/30/2024 SLD COUNTY/SR - ANNUAL PRINT COUNTY: MERCER

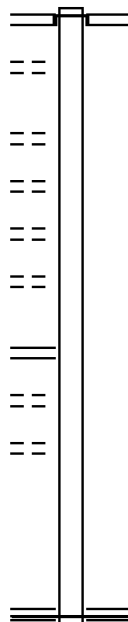
DIR: B TOTAL LEN: .860 MI. DIST: 01-4 SR: 3017  
LEFT MUN: FARRELL CITY C RIGHT MUN: FARRELL CITY C

DIVISION ST (CITY)	004543 FT	==	004543 FT NEW CASTLE AV
DAKOTA ST (CITY)	0020/2310	==	0020/2310 (SR0518 SEG 0050/3444)
	0020/2079	==	
DREAM BL (CITY)		==	IDAHO ST (CITY)
UNION ST (CITY)	0020/1244	==	0020/1667
	0020/1001	==	
WEBSTER ST (CITY)		==	UNION ST (CITY)
	0020/0302	==	BUHL TR (CITY)
	002233 FT	==	0020/0302
		==	002233 FT 2 0 43125 0 00 0022+30
		==	ROEMER BL (SR3006 SEG 0040/0000)
UNKNOWN AL (CITY)		==	5 0020/0000 LENGTH(AH 2310 BK 2233)
WASHINGTON ST (CITY)	0010/2058	==	
	0010/1905	==	
UNKNOWN AL (CITY)		==	FARRELL TR (CITY)
NEGLEY ST (CITY)	0010/1729	==	0010/1881
UNKNOWN AL (CITY)	0010/1577	==	
BOND ST (CITY)	0010/1377	==	
	0010/1188	==	
	000000 FT		
MERCER AV (SR0418 SEG 0020/0579)	0010/0000		000000 FT 2 0 43125 0 00 0000+00
			MERCER AV (SR0418 SEG 0020/0579)
			NC INDIANA AV MFC BEGIN = D
			5 0010/0000 LENGTH(AH 2233 BK 0000)

EXTRACT DATE: 12/28/2024 ROADWAY MANAGEMENT SYSTEM PAGE NUMBER: 366  
PRINT DATE: 12/30/2024 SLD COUNTY/SR - ANNUAL PRINT COUNTY: MERCER

DIR: B TOTAL LEN: .829 MI. DIST: 01-4 SR: 3016  
LEFT MUN: SHARPSVILLE B RIGHT MUN: SHARPSVILLE B

004376 FT  
MERCER AV  
(SR3025 SEG 0050/1239) 0020/2835  
LEONA ST 0020/2368  
(BORO)  
SECOND ST 0020/1753  
(BORO)  
THIRD ST 0020/1301  
(BORO)  
FOURTH ST 0020/0904  
(BORO)  
CHARLES ST 0020/0488  
(BORO)  
2 0 43008 1 00 0015+40 001541 FT  
SEVENTH ST  
(SR3023 SEG 0010/0000) 0020/0000  
EIGHTH ST 0010/1193  
(BORO)  
NINTH ST 0010/0852  
(BORO)  
000000 FT



004376 FT  
INTER-AHD HAZEN RD  
(CITY)  
BUHL FARM RD  
0020/2835 (SR3025 SEG 0050/1239)  
  
001541 FT  
5 0020/0000 LENGTH(AH 2835 BK 1541)  
  
000000 FT 2 0 43008 1 00 0000+00  
NC HAZEN RD  
TENTH ST  
(SR3021 SEG 0030/0000)  
MFC BEGIN = D  
5 0010/0000 LENGTH(AH 1541 BK 0000)

EXTRACT DATE: 12/28/2024 ROADWAY MANAGEMENT SYSTEM PAGE NUMBER: 365  
PRINT DATE: 12/30/2024 SLD COUNTY/SR - ANNUAL PRINT COUNTY: MERCER

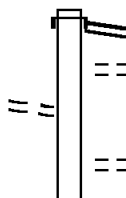
DIR: B TOTAL LEN: 3.877 MI. DIST: 01-4 SR: 3015  
LEFT MUN: HERMITAGE C RIGHT MUN: HERMITAGE C

020473 FT

LINCOLN ST  
(BORO)

0080/1485

VAUGHN AV



020473 FT  
INTER-AHD





MERCER AV  
(SR0418 SEG 0020/0000)  
COUNCIL AV  
(SR0418 SEG 0020/0000)  
ORCHARD ST  
(BORO)

CHESTNUT ST  
(BORO)



EXTRACT DATE: 12/28/2024 ROADWAY MANAGEMENT SYSTEM PAGE NUMBER: 364  
PRINT DATE: 12/30/2024 SLD COUNTY/SR - ANNUAL PRINT COUNTY: MERCER

DIR: B TOTAL LEN: 3.877 MI. DIST: 01-4 SR: 3015  
LEFT MUN: HERMITAGE C RIGHT MUN: HERMITAGE C

(BORO)	0080/1080	==	
FULTON ST	0080/0682	==	
(BORO)			
	018386 FT		0080/0490 LAIRD AV 018386 FT (BORO) NC MERCER AV 1 1 06532 0 00 0000+00 BROADWAY AV (SR0718 SEG 0060/1471)
			5 0080/0000 LENGTH(AH 2087 BK 0933)
	017453 FT		017453 FT 2 0 43092 0 00 0054+28 (APRA) STEEL TRUCKING NC CHURCH ST CHURCH ST (BORO)
			5 0070/0000 LENGTH(AH 0933 BK 2987) 0060/2546 (AAR 545016D)#TRKS 01
HERMITAGE			
FARRELL CITY C	0060/1534	---	
FARRELL CITY	0060/1377	---	
HERMITAGE C			0060/1353 BMS EN 43/3015/0060/1164 2 0 43092 0 00 0035+88 SHENANGO R.
			0060/1164 BMSBG 43/3015/0060/1164
	014466 FT		014466 FT 2 0 43092 0 00 0024+25 5 0060/0000 LENGTH(AH 2987 BK 2433)
QUALITY LN			
(TWP )	0050/2254	==	
2 0 43092 0 00 0000+00 012033 FT			NC OHIO ST
STATE LINE RD	0050/0000	==	012033 FT HERMITAGE SHENANGO T
(STBD)			5 0050/0000 LENGTH(AH 2433 BK 3587)

EXTRACT DATE: 12/28/2024 ROADWAY MANAGEMENT SYSTEM PAGE NUMBER: 363  
PRINT DATE: 12/30/2024 SLD COUNTY/SR - ANNUAL PRINT COUNTY: MERCER

DIR: B TOTAL LEN: 3.877 MI. DIST: 01-4 SR: 3015  
LEFT MUN: SHENANGO T RIGHT MUN: SHENANGO T

CHESTNUT RIDGE RD  
(STBD)

0040/1675 ==

008446 FT

008446 FT 2 0 43109 0 00 0035+88

NC STATE LINE RD  
S 0040/0000 LENGTH(AH 3587 BK 3292)

SHAFFER EAST RD  
(T310)

0030/2596 ==

005154 FT

005154 FT 2 0 43109 0 00 0068+82  
S 0030/0000 LENGTH(AH 3292 BK 3183)

0020/2563 BMS EN 43/3015/0020/2543  
2 0 43109 0 00 0100+65

SHEN. R. TR.  
0020/2524 BMSBG 43/3015/0020/2543

001971 FT

001971 FT 2 0 43109 0 00 0100+65  
S 0020/0000 LENGTH(AH 3183 BK 1971)

HNIDA RD  
(T312)

0010/1248 ==

000000 FT

000000 FT 2 0 43109 0 00 0120+36

NC WANSACK RD  
SIEG HILL RD  
(SR0718 SEG 0020/2935)

INTER-BK PULLAM RD  
(T308)

MFC BEGIN = D  
S 0010/0000 LENGTH(AH 1971 BK 0000)

EXTRACT DATE: 12/28/2024 ROADWAY MANAGEMENT SYSTEM PAGE NUMBER: 362  
PRINT DATE: 12/30/2024 SLD COUNTY/SR - ANNUAL PRINT COUNTY: MERCER

DIR: B TOTAL LEN: 2.023 MI. DIST: 01-4 SR: 3014  
LEFT MUN: HERMITAGE C RIGHT MUN: HERMITAGE C

BROOKSHIRE DR  
(PRDR)

ROMAR DR  
(PRDR)

010681 FT

0040/1161

008852 FT

0030/1179



010681 FT HERMITAGE RD  
(SR0018 SEG 0271/0000)  
(SR0018 SEG 0270/0000)

0040/1829

0040/0863 BMS EN 43/3014/0040/0813  
2 0 43122 0 00 0096+86

PINE HOLLOW RUN  
0040/0848 BMSBG 43/3014/0040/0813

0040/0166 BMS EN 43/3014/0040/0150  
2 0 43122 0 00 0090+01

ALLEN RUN  
0040/0150 BMSBG 43/3014/0040/0150

008852 FT 2 0 43122 0 00 0088+42

DUTCH LN  
(SR3035 SEG 0030/0000)

5 0040/0000 LENGTH(AH 1829 BK 2173)

EXTRACT DATE: 12/28/2024 ROADWAY MANAGEMENT SYSTEM PAGE NUMBER: 361  
PRINT DATE: 12/30/2024 SLD COUNTY/SR - ANNUAL PRINT COUNTY: MERCER

DIR: B TOTAL LEN: 2.023 MI. DIST: 01-4 SR: 3014  
LEFT MUN: HERMITAGE C RIGHT MUN: HERMITAGE C

	006679 FT		006679 FT	2 0 43122 0 00 0066+75
				KERRWOOD DR
				(CITY)
			0030/0000	LENGTH(AH 2173 BK 3394)
CLARKSVILLE RD				
(CITY)	0020/1451		0020/1451	
				BUHL FARM DR
				(SR3025 SEG 0030/2182)
			0020/1082	
				LYLE DR
COHASSET DR			0020/0709	(CITY)
(CITY)	0020/0344			
	003285 FT		003285 FT	2 0 43122 0 00 0032+76
				RICHMOND DR
				(CITY)
			0020/0000	LENGTH(AH 3394 BK 3285)
LILLIAN DR				
(CITY)	0010/2959			
FAIRFIELD DR				
(CITY)	0010/2604			
				BOYD AV
				(CITY)
				HERMITAGE
DOUGHERTY AV			0010/1997	SHARON CITY C
(CITY)	0010/1647			
				BUHL BL
			0010/1251	(CITY)
				CARLEY AV
			0010/0861	(CITY)
				ASHTON RD
			0010/0463	(CITY)
	000000 FT		000000 FT	2 0 43122 0 00 0000+00
			NC HI	HIGHLAND RD
				FORKER BL
				(CITY)
			INTER-BK	HIGHLAND RD
				(CITY)
FORKER BL				MFC BEGIN = C
(SR3021 SEG 0010/0000)	0010/0000		0010/0000	LENGTH(AH 3285 BK 0000)

EXTRACT DATE: 12/28/2024 ROADWAY MANAGEMENT SYSTEM PAGE NUMBER: 360  
PRINT DATE: 12/30/2024 SLD COUNTY/SR - ANNUAL PRINT COUNTY: MERCER  
DIR: B TOTAL LEN: .060 MI. DIST: 01-4 SR: 3013  
LEFT MUN: LACKAWANNOCK T RIGHT MUN: LACKAWANNOCK T

000315 FT  
000315 FT



000315 FT  
7100/0000 LENGTH(AH 2253 BK 3121)  
000315 FT  
7090/0000 LENGTH(AH 3121 BK 2970)

EXTRACT DATE: 12/28/2024 ROADWAY MANAGEMENT SYSTEM PAGE NUMBER: 359  
PRINT DATE: 12/30/2024 SLD COUNTY/SR - ANNUAL PRINT COUNTY: MERCER

DIR: B TOTAL LEN: .060 MI. DIST: 01-4 SR: 3013  
LEFT MUN: LACKAWANNOCK T RIGHT MUN: LACKAWANNOCK T

000315 FT		000315 FT	
000315 FT		7080/0000	LENGTH(AH 2970 BK 0032)
		000315 FT	
		7074/0000	LENGTH(AH 0032 BK 0016)
		INTER-AHD	ORCHARD RD
000299 FT		0074/0016	(T300)
		000299 FT	2 0 43010 0 00 0183+26
			HARTHEGIG RN
			STRUCTURE LENGTH 16 FT
			BMSID 43/3013/0074/0000
		INTER-BK	ORCHARD RD
			(T300)
000299 FT		5 0074/0000	LENGTH(AH 0016 BK 1286)
		000299 FT	
		7070/0000	LENGTH(AH 1286 BK 0245)
			BMSID 43/3013/0070/0000
		INTER-AHD	ORCHARD RD
000054 FT		0070/0245	(T300)
		000054 FT	2 0 43010 0 00 0180+82
		INTER-BK	ORCHARD RD
			(T300)
			SR 0080 EB
			BMSBG 43/3013/0070/0000
000054 FT		5 0070/0000	LENGTH(AH 0245 BK 3014)
		000054 FT	
000054 FT		7060/0000	LENGTH(AH 3014 BK 1221)
		000054 FT	
000054 FT		7050/0000	LENGTH(AH 1221 BK 3103)
		000054 FT	
000054 FT		7040/0000	LENGTH(AH 3103 BK 2614)
		000054 FT	
000054 FT		7030/0000	LENGTH(AH 2614 BK 3425)
		000054 FT	
000054 FT		7020/0000	LENGTH(AH 3425 BK 2584)
		000054 FT	
000054 FT		7012/0000	LENGTH(AH 2584 BK 0054)
			BMSID 43/3013/0010/0000
		INTER-AHD	ORCHARD RD
			(T300)
000000 FT		0010/0054	WILMINGTON T
		000000 FT	2 0 43010 0 00 0008+07
		NC OR	ORCHARD RD
		INTER-BK	ORCHARD RD
			(T300)
			LITTLE NESHANNOCK CK.
			BMSBG 43/3013/0010/0000
			MFC BEGIN = D
000000 FT		5 0010/0000	LENGTH(AH 0054 BK 0769)
		000000 FT	
		7010/0000	LENGTH(AH 0769 BK 0000)

EXTRACT DATE: 12/28/2024 ROADWAY MANAGEMENT SYSTEM PAGE NUMBER: 358  
PRINT DATE: 12/30/2024 SLD COUNTY/SR - ANNUAL PRINT COUNTY: MERCER

DIR: B TOTAL LEN: .403 MI. DIST: 01-4 SR: 3012  
LEFT MUN: HERMITAGE C RIGHT MUN: HERMITAGE C

002126 FT

002126 FT  
INTER-AHD

CLARK ST  
(CITY)  
SHARPSVILLE AV  
(SR0518 SEG 0080/1886)

0010/2126  
0010/1600 (AAR 545040E) #TRKS 01  
0010/1035 (AAR 262718P) #TRKS 02  
0010/0953 (AAR 262660J) #TRKS 03

SHENANGO AV  
(CITY)

0010/0841  
0010/0804 BMS EN 43/3012/0010/0580  
2 0 43141 0 00 0005+74

SHENANGO R.

0010/0580 BMSBG 43/3012/0010/0580  
000000 FT 2 0 43141 0 00 0000+00

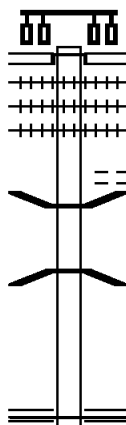
NC CL

WATER AV  
(SR0718 SEG 0150/1184)

MFC BEGIN = C

0010/0000 LENGTH(AH 2126 BK 0000)

000000 FT



EXTRACT DATE: 12/28/2024 ROADWAY MANAGEMENT SYSTEM PAGE NUMBER: 357  
PRINT DATE: 12/30/2024 SLD COUNTY/SR - ANNUAL PRINT COUNTY: MERCER

DIR: B TOTAL LEN: 11.815 MI. DIST: 01-4 SR: 3011  
LEFT MUN: HERMITAGE C RIGHT MUN: HERMITAGE C

	062383 FT	==	062383 FT VALLEY VIEW RD
		==	0220/3220 (T940)
VILLAGE PATH (TWP )	0220/0972	==	
	059163 FT		
		==	
2 0 43005 0 00 0582+00 058424 FT		==	059163 FT 2 0 43005 0 00 0592+08
RIDGEWOOD DR			LAMOR RD
(CITY)	0210/0000		(SR3020 SEG 0020/0000)
			MFC BEGIN = E
			5 0220/0000 LENGTH(AH 3220 BK 0739)
			058424 FT
			5 0210/0000 LENGTH(AH 0739 BK 3440)
MT HICKORY BL			



EXTRACT DATE: 12/28/2024 ROADWAY MANAGEMENT SYSTEM PAGE NUMBER: 356  
PRINT DATE: 12/30/2024 SLD COUNTY/SR - ANNUAL PRINT COUNTY: MERCER

DIR: B TOTAL LEN: 11.815 MI. DIST: 01-4 SR: 3011  
LEFT MUN: HERMITAGE C RIGHT MUN: HERMITAGE C

(TWP )

0200/0566  
054984 FT

==

054984 FT 2 0 43005 0 00 0550+26

PINE HOLLOW RUN  
STRUCTURE LENGTH 10 FT  
BMSID 43/3011/0200/0000  
LENGTH(AH 3440 BK 2021)

0200/0000

052963 FT

052963 FT 2 0 43005 0 00 0529+82

0190/0000 LENGTH(AH 2021 BK 2078)

HERMITAGE BL  
(PRDR)

0180/1839

==

STATE ST  
(SR0062 SEG 0140/0000)

050885 FT

0180/0251 MFC BEGIN = C  
050885 FT 2 0 43005 0 00 0508+85  
0180/0000 LENGTH(AH 2078 BK 3683)

2 0 43005 0 00 0467+17 047202 FT  
MOREFIELD RD  
(T491) 0170/0000

ROLLINSON RD  
(T469) 0160/3037

==

0170/0443  
047202 FT

STONE RIDGE BL  
(TWP )

0170/0000 LENGTH(AH 3683 BK 3718)

==

0160/1777 LAKEVIEW DR  
(TWP )

==

EXTRACT DATE: 12/28/2024 ROADWAY MANAGEMENT SYSTEM PAGE NUMBER: 355  
PRINT DATE: 12/30/2024 SLD COUNTY/SR - ANNUAL PRINT COUNTY: MERCER

DIR: B TOTAL LEN: 11.815 MI. DIST: 01-4 SR: 3011  
LEFT MUN: HERMITAGE C RIGHT MUN: HERMITAGE C

		==	0160/0538	VIRGINIA RD
		==	0160/0016	(T467)
043484 FT		==	043484 FT	BMSBN 43/3011/0160/0000
		==		2 0 43005 0 00 0434+89
		==		HOGBACK RUN
		==	0160/0000	BMSBG 43/3011/0160/0000
		==		LENGTH(AH 3718 BK 3428)
		==		
		==	0150/0665	MILLER RD
		==		(TWP )
SAMPLE RD		==		
(T465)		==		
FRAMPTON RD		==		
(T440)		==		
	0150/0021	==	040056 FT	
	040056 FT	==		
		==	040056 FT	2 0 43005 0 00 0400+45
		==	0150/0000	LENGTH(AH 3428 BK 3435)
		==		
	036621 FT	==	036621 FT	2 0 43005 0 00 0365+66
		==		WISE RD
SPENCER RD		==		(T442)
(T442)		==	0140/0000	LENGTH(AH 3435 BK 3684)
		==		
	032937 FT			
			032937 FT	2 0 43005 0 00 0329+43

DIST: 01-4 SR: 3011  
RIGHT MUN: HERMITAGE C

022371 FT 2 0 43005 0 00 0223+55  
SHENANGO  
LACKAWANNOCK T  
0090/0000 LENGTH(AH 3511 BK 3176)

EXTRACT DATE: 12/28/2024 ROADWAY MANAGEMENT SYSTEM PAGE NUMBER: 353  
PRINT DATE: 12/30/2024 SLD COUNTY/SR - ANNUAL PRINT COUNTY: MERCER

DIR: B TOTAL LEN: 11.815 MI. DIST: 01-4 SR: 3011  
LEFT MUN: LACKAWANNOCK T RIGHT MUN: LACKAWANNOCK T

019195 FT		019195 FT	2 0 43005 0 00 0191+82
BUCKWALTER RD			GREENFIELD RD (TBK)
(SR3009 SEG 0040/1901) 0080/0000	==	5 0080/0000	(T300) LENGTH(AH 3176 BK 2846)
016349 FT		016349 FT	2 0 43005 0 00 0163+28
	-	5 0070/0000	LENGTH(AH 2846 BK 2832)
		0060/2807	LACKAWANNOCK
			WILMINGTON T
013517 FT		013517 FT	2 0 43005 0 00 0134+96
	==	5 0060/0000	PULASKI MERCER RD
			(SR3007 SEG 0060/1637)
			LENGTH(AH 2832 BK 1644)
011873 FT		011873 FT	2 0 43005 0 00 0118+08
		5 0050/0000	LENGTH(AH 1644 BK 2874)
008999 FT		008999 FT	2 0 43005 0 00 0089+90

DIST: 01-4 SR: 3011  
RIGHT MUN: WILMINGTON T

000000 FT

```

0010/0442 WYNFIELD LN
000000 FT 2 0 43005 0 00 0000+00
          NC BE THEL NEW WILMINGTON RD
INTER-BK BETHEL RD
          (SR1001 SEG 0010/1737)
          MFC BEGIN = D
          BK-LAWRENCE (37)
0010/0000 LENGTH(AH 3089 BK 0000)

```

EXTRACT DATE: 12/28/2024 ROADWAY MANAGEMENT SYSTEM PAGE NUMBER: 351  
PRINT DATE: 12/30/2024 SLD COUNTY/SR - ANNUAL PRINT COUNTY: MERCER  
DIR: B TOTAL LEN: .000 MI. DIST: 01-4 SR: 3010  
LEFT MUN: LACKAWANNOCK T RIGHT MUN: LACKAWANNOCK T

000000 FT



000000 FT  
7010/0000 LENGTH(AH 3201 BK 0000)

EXTRACT DATE: 12/28/2024 ROADWAY MANAGEMENT SYSTEM PAGE NUMBER: 350  
PRINT DATE: 12/30/2024 SLD COUNTY/SR - ANNUAL PRINT COUNTY: MERCER

DIR: B TOTAL LEN: 1.843 MI. DIST: 01-4 SR: 3009  
LEFT MUN: LACKAWANNOCK T RIGHT MUN: LACKAWANNOCK T

009732 FT

009732 FT

009732 FT

009732 FT

009732 FT

009732 FT

009732 FT

009732 FT

009732 FT

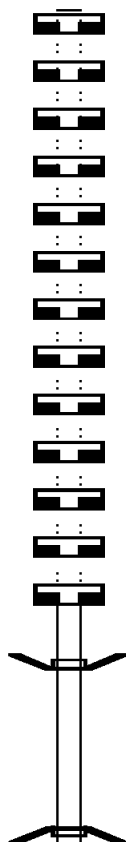
009732 FT

009732 FT

009732 FT

009732 FT

009646 FT



009732 FT

7162/0000

009732 FT

7160/0000

009732 FT

7150/0000

009732 FT

7140/0000

009732 FT

7130/0000

009732 FT

7120/0000

009732 FT

7110/0000

009732 FT

7100/0000

009732 FT

7090/0000

009732 FT

7080/0000

009732 FT

7070/0000

009732 FT

7060/0000

009732 FT

7054/0000

INTER-AHD

0050/0086

009646 FT

NC GR

INTER-BK

LENGTH(AH 0553 BK 2170)

LENGTH(AH 2170 BK 2597)

LENGTH(AH 2597 BK 3178)

LENGTH(AH 3178 BK 2825)

LENGTH(AH 2825 BK 3422)

LENGTH(AH 3422 BK 2825)

LENGTH(AH 2825 BK 2725)

LENGTH(AH 2725 BK 1505)

LENGTH(AH 1505 BK 2696)

LENGTH(AH 2696 BK 2316)

LENGTH(AH 2316 BK 2450)

LENGTH(AH 2450 BK 0273)

LENGTH(AH 0273 BK 0086)

BMSSEN 43/3009/0050/0000

GREENFIELD RD (TBK)

(T300)

2 0 43006 0 01 0082+16

GREENFIELD RD

GREENFIELD RD (TBK)

(T300)

LT.NESH.BR.

BMSBG 43/3009/0050/0000

0050/0000 LENGTH(AH 0086 BK 0761)

EXTRACT DATE: 12/28/2024 ROADWAY MANAGEMENT SYSTEM PAGE NUMBER: 349  
PRINT DATE: 12/30/2024 SLD COUNTY/SR - ANNUAL PRINT COUNTY: MERCER

DIR: B TOTAL LEN: 1.843 MI. DIST: 01-4 SR: 3009  
LEFT MUN: LACKAWANNOCK T RIGHT MUN: LACKAWANNOCK T

009646 FT

009646 FT  
7050/0000 LENGTH(AH 0761 BK 1901)  
INTER-AHD GREENFIELD RD (TBK)  
(T300)  
BETHEL NEW WILMINGTON R  
0040/1901 (SR3011 SEG 0080/0000)

007745 FT

007745 FT 2 0 43006 0 00 0077+78  
LACKAWANNOCK  
SHENANGO T  
5 0040/0000 LENGTH(AH 1901 BK 2763)

004982 FT

004982 FT 2 0 43006 0 00 0050+15  
5 0030/0000 LENGTH(AH 2763 BK 2715)

OAK VIEW DR  
(PRDR)

0020/0383  
002267 FT

==  
002267 FT 2 0 43006 0 00 0023+00  
MITCHELL RD  
(T412)  
5 0020/0000 LENGTH(AH 2715 BK 2267)  
==  
0010/1622 GEARHART RD  
(T436)  
==

000000 FT

NEW CASTLE RD  
(SR0018 SEG 0080/0000) 0010/0000

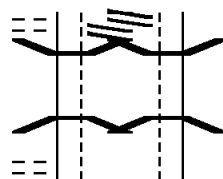
000000 FT 2 0 43006 0 00 0000+00  
NEW CASTLE RD  
(SR0018 SEG 0080/0000)  
NC BUCKWALTER RD  
MFC BEGIN = E  
5 0010/0000 LENGTH(AH 2267 BK 0000)



EXTRACT DATE: 12/28/2024 ROADWAY MANAGEMENT SYSTEM PAGE NUMBER: 348  
PRINT DATE: 12/30/2024 SLD COUNTY/SR - ANNUAL PRINT COUNTY: MERCER

DIR: E TOTAL LEN: 2.675 MI. DIST: 01-4 SR: 3008  
LEFT MUN: HERMITAGE C RIGHT MUN: HERMITAGE C

SHENANGO VALLEY HW 013817 FT  
(PRDR)  
(SR0062 SEG 0121/0257) 0081/2825  
BMSBN 43/3008/0080/2562 0081/2483  
1 0 00074 0 01 0232+04  
SHNGO.R.TRB.  
BMSBG 43/3008/0080/2562 0081/2457  
SHENANGO VALLEY MALL RD  
(PRDR) 0081/2260



014122 FT  
SHENANGO VALLEY HW  
(SR0062 SEG 0121/0172)  
BMSBN 43/3008/0080/2562  
1 0 00074 0 01 0206+60  
SHNGO.R.TRB.  
BMSBG 43/3008/0080/2562  
0080/2853  
0080/2480  
0080/2454

EXTRACT DATE: 12/28/2024 ROADWAY MANAGEMENT SYSTEM PAGE NUMBER: 347  
PRINT DATE: 12/30/2024 SLD COUNTY/SR - ANNUAL PRINT COUNTY: MERCER

DIR: E TOTAL LEN: 2.675 MI. DIST: 01-4 SR: 3008  
LEFT MUN: HERMITAGE C RIGHT MUN: HERMITAGE C

HERMITAGE RD (SR0018 SEG 0240/1320) (SR0018 SEG 0241/1378)					HERMITAGE RD (SR0018 SEG 0241/1378) (SR0018 SEG 0240/1320)
	0081/1756	==	==		0080/1750
FNB BL (CITY)	0081/1297	==	==		FNB BL (CITY)
KILGORE RD (CITY)	0081/0912	==	==		KILGORE RD (CITY)
HITCHCOCK AV (CITY)	0081/0757	==	==		HITCHCOCK AV (CITY)
1 0 00074 0 01 0207+57 010992 FT DUTCH LN (SR3035 SEG 0020/0000) MAPLE DR (SR3035 SEG 0020/0000)					011269 FT 1 0 00074 0 01 0206+60 DUTCH LN (SR3035 SEG 0020/0000) MAPLE DR (SR3035 SEG 0020/0000)
LENGTH(AH 2825 BK 4097)	0081/0000	==	==		0080/0000 LENGTH(AH 2853 BK 4105)
FAIRMONT DR (CITY)	0071/3094	==	==		FAIRMONT DR (CITY)
REXFORD DR (CITY)	0071/2566	==	==		REXFORD DR (CITY)
KERRWOOD DR (CITY)	0071/2155	==	==		KERRWOOD DR (CITY)
LC TO HERMITAGE TOWNE (CONN) HERMITAGE TOWNE PLAZA R (CITY) ELLIS AVE (CITY)	0071/1257	==	==		HERMITAGE TOWN PLAZA (CITY) ELLIS AVE (CITY)
LC FROM HERMITAGE TOWNE (CONN) MEADOWBROOK RD (CITY) CONCORD RD (CITY)	0071/1211 0071/1147 0071/0833	==	==		0070/1212 0070/0827
1 0 00074 0 01 0172+00 006895 FT MFC BEGIN = B LENGTH(AH 4097 BK 2983)	0071/0545 0071/0000	==	==		0070/0545 007164 FT 1 0 00074 0 01 0171+28 MFC BEGIN = B LENGTH(AH 4105 BK 2983)
LYLE DR (CITY)	0060/2460	==	==		0060/2846
COHASSET DR (CITY)	0060/2129	==	==		BUHL FARM DR (SR3025 SEG 0030/0000)

EXTRACT DATE: 12/28/2024 ROADWAY MANAGEMENT SYSTEM PAGE NUMBER: 346  
PRINT DATE: 12/30/2024 SLD COUNTY/SR - ANNUAL PRINT COUNTY: MERCER

DIR: E TOTAL LEN: 2.675 MI. DIST: 01-4 SR: 3008  
LEFT MUN: HERMITAGE C RIGHT MUN: HERMITAGE C

CRESCENT AV (CITY)	0060/1757	==	==	0060/1819	CRESCENT AV (CITY)
TODD AV (CITY)	0060/1410	==	==	0060/1478	GREENWOOD AV (CITY)
OAKDALE AV (CITY)	0060/0985	==	==	0060/1069	OAKDALE AV (CITY)
		==	==	0060/0728	WICK AV (CITY)
				0060/0689	BMS EN 43/3008/0060/0675 1 0 00074 0 01 0143+52 BAKER RUN BMSBG 43/3008/0060/0675
BOYD DR (CITY)	0060/0488	==	==	0060/0675	BAKER AV (CITY)
	003912 FT	==	==	0060/0401	HERMITAGE 1 0 00074 0 01 0136+43
				004181 FT	SHARON CITY C LENGTH(AH 2983 BK 1523)
BUHL BL (CITY)	0050/1305	==	==	0050/0000	SMITH AV (CITY)
TAYLOR AV (CITY)	0050/0599	==	==	0050/1143	STRAWBRIDGE AV (CITY)
		==	==	0050/0248	SPENCER AV (CITY)
1 0 00074 0 01 0121+49 002389 FT				002658 FT	
FORKER BL (CITY)	0050/0000	==	==	0050/0000	LENGTH(AH 1523 BK 1754)
		==	==	0040/1591	WHITE AV (CITY)
SCHOOL RD (PRDR)	0040/1350	==	==	0040/1282	MYERS AV (CITY)
		==	==	0040/0946	FLOWERS AV (CITY)
CASE AV (CITY)	0040/0791	==	==	0040/0791	WENGLER AV (CITY)
		==	==	0040/0609	

EXTRACT DATE: 12/28/2024 ROADWAY MANAGEMENT SYSTEM PAGE NUMBER: 345  
PRINT DATE: 12/30/2024 SLD COUNTY/SR - ANNUAL PRINT COUNTY: MERCER

DIR: E TOTAL LEN: 2.675 MI. DIST: 01-4 SR: 3008  
LEFT MUN: SHARON CITY C RIGHT MUN: SHARON CITY C

1 0 00074 0 01 0104+72 000635 FT  
EUCLID AV  
(CITY)

0040/0000  
000635 FT

SHARPSVILLE AV  
(SR0518 SEG 0070/0000) 0030/0188  
000447 FT

DOCK ST  
(CITY) 0030/0000  
000447 FT

IRVINE AV  
(CITY)  
FILER WY  
(CITY) 0011/0447

EMANUEL PL  
(CITY) 0011/0043

1 0 00074 0 00 0005+70 000000 FT  
SHENANGO VALLEY HW  
(SR0062 SEG 0021/0000)  
NC IRVINE AV

IRVINE AV  
(SR0062 SEG 0021/0000)  
MFC BEGIN = B  
LENGTH(AH 0447 BK 0000) 0011/0000

0040/0056 LC FROM STAMBAUGH AV  
(CONN)  
STAMBAUGH AV  
(CITY)

000904 FT  
INTER-BK STATE ST  
(SR0518 SEG 0060/0000)  
0040/0000 LTH AH 001754 BK 000100  
000904 FT  
7038/0000 LTH AH 000100 BK 000188  
INTER-AHD STATE ST  
(SR0518 SEG 0070/0000)  
SHARPSVILLE AV  
(CITY)

0030/0188 1 0 00074 0 01 0070+64  
000716 FT NC STATE ST

INTER-BK DOCK ST  
(SR0718 SEG 0120/0393)  
STATE ST  
(SR0718 SEG 0120/0393)  
MFC BEGIN = B  
LENGTH(AH 0188 BK 0100)

0030/0000 000716 FT  
7014/0000 LENGTH(AH 0100 BK 0716)  
INTER-AHD IRVINE AV  
(CITY)

0010/0716 FILER WY  
(CITY)  
0010/0500 FROM 0062/0021 SH  
(CONN)  
0010/0322 EMANUEL PL  
(CITY)

SHENANGO VALLEY HW  
(SR0062 SEG 0020/0000)  
(SR0062 SEG 0021/0000)  
0010/0300

000000 FT 1 0 00074 0 00 0002+20  
SHENANGO VALLEY HW  
(SR0062 SEG 0021/0000)  
(SR0062 SEG 0020/0000)  
NC IRVINE AV

INTER-BK IRVINE AV  
(SR0062 SEG 0020/0000)  
MFC BEGIN = B  
0010/0000 LENGTH(AH 0716 BK 0000)

EXTRACT DATE: 12/28/2024 ROADWAY MANAGEMENT SYSTEM PAGE NUMBER: 344  
PRINT DATE: 12/30/2024 SLD COUNTY/SR - ANNUAL PRINT COUNTY: MERCER

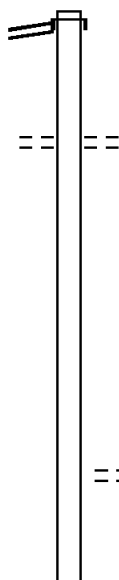
DIR: B TOTAL LEN: 9.753 MI. DIST: 01-4 SR: 3007  
LEFT MUN: EAST LACKAWANNOCK T RIGHT MUN: EAST LACKAWANNOCK T

MIDDLESEX RD  
(SR0318 SEG 0300/0000) 051497 FT  
0190/1874

049623 FT

046820 FT

2 0 43004 0 01 0455+11 045608 FT



051497 FT  
INTER-AHD MIDDLESEX RD  
0190/1874 (SR0318 SEG 0300/0000)

0190/0595 STONEBASE RD  
049623 FT (T602)  
5 0190/0000 2 0 43004 0 01 0494+27  
LENGTH(AH 1874 BK 2803)

046820 FT 2 0 43004 0 01 0467+10  
VICKERMAN RD  
(T429)  
5 0180/0000 LENGTH(AH 2803 BK 1212)

045608 FT

EXTRACT DATE: 12/28/2024 ROADWAY MANAGEMENT SYSTEM PAGE NUMBER: 343  
PRINT DATE: 12/30/2024 SLD COUNTY/SR - ANNUAL PRINT COUNTY: MERCER

DIR: B TOTAL LEN: 9.753 MI. DIST: 01-4 SR: 3007  
LEFT MUN: EAST LACKAWANNOCK T RIGHT MUN: EAST LACKAWANNOCK T

BLAZE RD  
(T427)

0170/0000

==

5 0170/0000 LENGTH(AH 1212 BK 3128)

0160/1969 STONEPILE RD  
(T600)

==

2 0 43004 0 01 0423+75 042480 FT  
SYMONS RD  
(T578)

0160/0000

==

042480 FT  
5 0160/0000 LENGTH(AH 3128 BK 1756)

040724 FT

--

040724 FT 2 0 43004 0 01 0399+60  
EAST LACKAWANNOCK  
LACKAWANNOCK T  
5 0150/0000 LENGTH(AH 1756 BK 2795)

==

==

==

==

037929 FT

==

==

==

0130/1115 OP ID SR 0080 WB  
43/0080/0111/1739  
0130/0992 OP ID SR 0080 EB  
43/0080/0110/1762  
SMALL STREAM  
STRUCTURE LENGTH 9 FT  
0130/0832 BMSID 43/3007/0130/0832  
BRANCH RD  
0130/0481 (T574)  
0130/0053 BMSID 43/3007/0130/0000  
037929 FT 2 0 43004 0 00 0359+20  
LT.NESH.CK.  
BMSBG 43/3007/0130/0000  
5 0130/0000 LENGTH(AH 2795 BK 2553)

035376 FT

035376 FT 2 0 43004 0 00 0324+87  
HARTHEGIG  
STRUCTURE LENGTH 17 FT

DIR: B TOTAL LEN: 9.753 MI. DIST: 01-4 SR: 3007  
LEFT MUN: LACKAWANNOCK T RIGHT MUN: LACKAWANNOCK T

EXTRACT DATE: 12/28/2024 ROADWAY MANAGEMENT SYSTEM PAGE NUMBER: 341  
PRINT DATE: 12/30/2024 SLD COUNTY/SR - ANNUAL PRINT COUNTY: MERCER

DIR: B TOTAL LEN: 9.753 MI. DIST: 01-4 SR: 3007  
LEFT MUN: LACKAWANNOCK T RIGHT MUN: LACKAWANNOCK T

022088 FT

022088 FT 2 0 43004 0 00 0220+95  
LACKAWANNOCK  
WILMINGTON T  
S 0080/0000 LENGTH(AH 2880 BK 3115)

2 0 43004 0 00 0189+54 018973 FT  
VANCE RD  
(T488) 0070/0000

018973 FT  
S 0070/0000 LENGTH(AH 3115 BK 2644)  
0060/2599 BMS EN 43/3007/0060/2536  
2 0 43004 0 00 0188+39  
LT.NESH.CK.  
0060/2536 BMS BG 43/3007/0060/2536  
0060/1637 BETHEL NEW WILMINGTON R  
(SR3011 SEG 0060/0000)

016329 FT

016329 FT 2 0 43004 0 00 0163+12  
ANGEL RD  
(T486)  
S 0060/0000 LENGTH(AH 2644 BK 3678)

012651 FT

012651 FT 2 0 43004 0 00 0126+40  
NEW CASTLE RD  
(SR0018 SEG 0030/3458)  
WILMINGTON  
SHENANGO T  
S 0050/0000 LENGTH(AH 3678 BK 3555)



EXTRACT DATE: 12/28/2024 ROADWAY MANAGEMENT SYSTEM PAGE NUMBER: 340  
PRINT DATE: 12/30/2024 SLD COUNTY/SR - ANNUAL PRINT COUNTY: MERCER

DIR: B TOTAL LEN: 9.753 MI. DIST: 01-4 SR: 3007  
LEFT MUN: SHENANGO T RIGHT MUN: SHENANGO T

009096 FT

009096 FT 2 0 43004 0 00 0091+05  
ENGLISH RD  
(T462)  
S 0040/0000 LENGTH(AH 3555 BK 2255)

==

<----->

SHEN. R. TR.  
STRUCTURE LENGTH 16 FT  
0030/1238 BMSID 43/3007/0030/1216

006841 FT

006841 FT 2 0 43004 0 00 0068+41  
S 0030/0000 LENGTH(AH 2255 BK 3859)

GEARHART RD  
(T436)

0020/2097

==

002982 FT

002982 FT 2 0 43004 0 00 0029+82  
S 0020/0000 LENGTH(AH 3859 BK 2982)

000000 FT

000000 FT 2 0 43004 0 00 0000+00  
NC PU PULASKI MERCER RD  
INTER-BK PULASKI RD  
(TWP)  
MFC BEGIN = D  
S 0010/0000 LENGTH(AH 2982 BK 0000)

EXTRACT DATE: 12/28/2024 ROADWAY MANAGEMENT SYSTEM PAGE NUMBER: 339  
PRINT DATE: 12/30/2024 SLD COUNTY/SR - ANNUAL PRINT COUNTY: MERCER

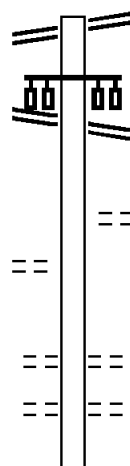
DIR: B TOTAL LEN: 1.395 MI. DIST: 01-4 SR: 3006  
LEFT MUN: FARRELL CITY C RIGHT MUN: FARRELL CITY C

NEW CASTLE RD 007364 FT  
(SR0518 SEG 0040/2490) 0050/2040

MERCER AV  
(SR0418 SEG 0040/0000) 0050/1311

FARRELL AREA SCHOOL RD  
(PRDR) 0050/0106  
005324 FT

004165 FT



007364 FT NEW CASTLE RD  
0050/2040 (SR0518 SEG 0040/2490)

0050/1311 MERCER AV  
(SR0418 SEG 0040/0000)

0050/0169 PARGNY ST  
(CITY)

005324 FT 1 0 00238 8 00 0052+75  
5 0050/0000 LENGTH(AH 2040 BK 1159)  
SHENANGO BL

0040/0976 (CITY)  
PARK AV  
0040/0613 (CITY)

004165 FT 1 0 00238 8 00 0041+48

DIST: 01-4 SR: 3006  
RIGHT MUN: FARRELL CITY C

EXTRACT DATE: 12/28/2024 ROADWAY MANAGEMENT SYSTEM PAGE NUMBER: 337  
PRINT DATE: 12/30/2024 SLD COUNTY/SR - ANNUAL PRINT COUNTY: MERCER

DIR: B TOTAL LEN: 1.250 MI. DIST: 01-4 SR: 3005  
LEFT MUN: SHENANGO T RIGHT MUN: SHENANGO T

006599 FT

006599 FT MIDDLESEX RD  
0020/3157 (SR0318 SEG 0020/3512)

003442 FT

0020/0462 MAPLE GROVE RD  
003442 FT (T365)  
2 0 43121 0 00 0035+76  
S 0020/0000 LENGTH(AH 3157 BK 3442)

0010/2127 CARPEC LN  
(TWP)

000000 FT

000000 FT 2 0 43121 0 00 0000+00  
FESTKO RD  
(SR3002 SEG 0030/0000)

FESTKO RD  
(SR3002 SEG 0030/0000) 0010/0000

NC WET TRACK RD  
MFC BEGIN = E  
S 0010/0000 LENGTH(AH 3442 BK 0000)

EXTRACT DATE: 12/28/2024 ROADWAY MANAGEMENT SYSTEM PAGE NUMBER: 336  
PRINT DATE: 12/30/2024 SLD COUNTY/SR - ANNUAL PRINT COUNTY: MERCER

DIR: B TOTAL LEN: 5.250 MI. DIST: 01-4 SR: 3003  
LEFT MUN: SHENANGO T RIGHT MUN: SHENANGO T

027722 FT

027722 FT  
INTER-AHD HABARKA RD  
(T304)  
SIEG HILL RD  
0090/3428 (SR0718 SEG 0020/1515)

024294 FT

024294 FT 2 0 43109 0 00 0154+94  
S 0090/0000 LENGTH(AH 3428 BK 3028)

021266 FT

021266 FT 2 0 43109 0 00 0184+94  
S 0080/0000 LENGTH(AH 3028 BK 2948)

EXTRACT DATE: 12/28/2024 ROADWAY MANAGEMENT SYSTEM PAGE NUMBER: 335  
PRINT DATE: 12/30/2024 SLD COUNTY/SR - ANNUAL PRINT COUNTY: MERCER

DIR: B TOTAL LEN: 5.250 MI. DIST: 01-4 SR: 3003  
LEFT MUN: SHENANGO T RIGHT MUN: SHENANGO T

		0070/1925	SHENANGO WEST MIDDLESEX B
018318 FT		018318 FT	2 0 43109 0 00 0214+13 NC WHEATLAND RD MAIN ST (SR0318 SEG 0060/0277)
	==	5 0070/0000	LENGTH(AH 2948 BK 1806)
	==	0060/1752	PENN AV (BORO)
		0060/1295	WEST MIDDLESEX SHENANGO T
	==	0060/0692	OLD BEDFORD RD (T353)
016512 FT	==	0060/0393	WILLIAMS DR (T307)
		016512 FT	2 0 43002 0 00 0166+20
	5	0060/0000	LENGTH(AH 1806 BK 2890)
	==	0050/2114	LILAC DR (T311)
MAPLE GROVE RD (T365)	==	0050/1772	
	==	0050/1398	MABEL DR (T309)
013622 FT		013622 FT	2 0 43002 0 00 0136+71
	5	0050/0000	LENGTH(AH 2890 BK 3716)
	==	0040/2936	FARKAS RD (T367)
009906 FT		009906 FT	2 0 43002 0 00 0099+83
	5	0040/0000	LENGTH(AH 3716 BK 3610)
			ALLEN LN

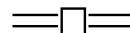
EXTRACT DATE: 12/28/2024 ROADWAY MANAGEMENT SYSTEM PAGE NUMBER: 334  
PRINT DATE: 12/30/2024 SLD COUNTY/SR - ANNUAL PRINT COUNTY: MERCER

DIR: B TOTAL LEN: 5.250 MI. DIST: 01-4 SR: 3003  
LEFT MUN: SHENANGO T RIGHT MUN: SHENANGO T

	==	0030/3320 (PRDR)
006296 FT		006296 FT 2 0 43002 0 00 0063+73
		OAK HILL RD
		(T955)
	==	5 0030/0000 LENGTH(AH 3610 BK 3207)
		0020/3068 BMS EN 43/3003/0020/3045
		2 0 43002 0 00 0061+79
		TURKEY RUN
FETSKO RD		0020/3045 BMSBG 43/3003/0020/3045
(SR3002 SEG 0050/2470)		
0020/2983		
003089 FT		003089 FT 2 0 43002 0 00 0030+89
		5 0020/0000 LENGTH(AH 3207 BK 3089)
		DEER CK. TR.
		STRUCTURE LENGTH 10 FT
STONY HILL RD		0010/2439 BMSID 43/3003/0010/2439
(T301)		
0010/2023		
	==	0010/1411 BROOKE CT
		(T313)
000000 FT		000000 FT 2 0 43002 0 00 0000+00
		NC BEDFORD RD
		INTER-BK SR 4009 SH
		(SR4009 SEG 0010/0444)
		MFC BEGIN = D
		BK-LAWRENCE (37)
		5 0010/0000 LENGTH(AH 3089 BK 0000)

EXTRACT DATE: 12/28/2024 ROADWAY MANAGEMENT SYSTEM PAGE NUMBER: 333  
PRINT DATE: 12/30/2024 SLD COUNTY/SR - ANNUAL PRINT COUNTY: MERCER  
DIR: B TOTAL LEN: 2.288 MI. DIST: 01-4 SR: 3002  
LEFT MUN: SHENANGO T RIGHT MUN: SHENANGO T

012078 FT



012078 FT BEDFORD RD  
0050/2470 (SR3003 SEG 0020/2983)



EXTRACT DATE: 12/28/2024 ROADWAY MANAGEMENT SYSTEM PAGE NUMBER: 332  
PRINT DATE: 12/30/2024 SLD COUNTY/SR - ANNUAL PRINT COUNTY: MERCER

DIR: B TOTAL LEN: 2.288 MI. DIST: 01-4 SR: 3002  
LEFT MUN: SHENANGO T RIGHT MUN: SHENANGO T

JACKSON RD  
(T330)

009608 FT

0040/0815

008068 FT

2 0 43123 0 00 0045+20 004537 FT  
WET TRACK RD  
(SR3005 SEG 0010/0000) 0030/0000

002471 FT

000000 FT

==

==

==

==

009608 FT 2 0 43123 0 00 0095+90  
BURROWS RD  
(T326)  
5 0050/0000 LENGTH(AH 2470 BK 1540)

008068 FT 2 0 43123 0 00 0080+02  
5 0040/0000 LENGTH(AH 1540 BK 3531)

004537 FT  
5 0030/0000 LENGTH(AH 3531 BK 2066)

002471 FT 2 0 43123 0 00 0024+54  
5 0020/0000 LENGTH(AH 2066 BK 2471)

000000 FT 2 0 43123 0 00 0000+00  
NC FE TSKO RD  
SHARON BEDFORD RD  
(SR3001 SEG 0060/0000)  
MFC BEGIN = E  
5 0010/0000 LENGTH(AH 2471 BK 0000)

EXTRACT DATE: 12/28/2024 ROADWAY MANAGEMENT SYSTEM PAGE NUMBER: 331  
PRINT DATE: 12/30/2024 SLD COUNTY/SR - ANNUAL PRINT COUNTY: MERCER

DIR: B TOTAL LEN: 3.387 MI. DIST: 01-4 SR: 3001  
LEFT MUN: SHENANGO T RIGHT MUN: SHENANGO T

017884 FT  
HUBBARD MIDDLESEX RD  
(SR0318 SEG 0010/0393) 0070/3700

2 0 43001 0 00 0141+89 014184 FT  
SPRING RD  
(T361) 0070/0000

012200 FT

017884 FT  
INTER-AHD STATE LINE RD  
(T316)  
HUBBARD MIDDLESEX RD  
0070/3700 (SR0318 SEG 0010/0393)  
JIMRO RD  
0070/3019 (T363)

014184 FT  
5 0070/0000 LENGTH(AH 3700 BK 1984)

012200 FT 2 0 43001 0 00 0122+07  
FETSKO RD  
(SR3002 SEG 0010/0000)  
5 0060/0000 LENGTH(AH 1984 BK 2160)

EXTRACT DATE: 12/28/2024 ROADWAY MANAGEMENT SYSTEM PAGE NUMBER: 330  
PRINT DATE: 12/30/2024 SLD COUNTY/SR - ANNUAL PRINT COUNTY: MERCER

DIR: B TOTAL LEN: 3.387 MI. DIST: 01-4 SR: 3001  
LEFT MUN: SHENANGO T RIGHT MUN: SHENANGO T

RIGGS RD  
(T463)

010040 FT

010040 FT 2 0 43001 0 00 0100+24  
S 0050/0000 LENGTH(AH 2160 BK 2341)

007699 FT

007699 FT 2 0 43001 0 00 0077+03  
S 0040/0000 LENGTH(AH 2341 BK 2339)

005360 FT

005360 FT 2 0 43001 0 00 0053+63  
NC SHARON - BEDFORD RD

0030/0000

== ==

STONY HILL RD  
(T301)  
S 0030/0000 LENGTH(AH 2339 BK 3680)

001680 FT

001680 FT 2 0 43001 0 00 0016+92  
NC SHARON - BEDFORD RD  
S 0020/0000 LENGTH(AH 3680 BK 1680)

000000 FT

000000 FT 2 0 43001 0 00 0000+00  
NC SHARON - BEDFORD RD

INTER-BK NEW BEDFORD - SHARON RD  
(SR4001 SEG 0100/2856)

MFC BEGIN = D  
BK-LAWRENCE (37)

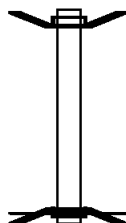
S 0010/0000 LENGTH(AH 1680 BK 0000)

EXTRACT DATE: 12/28/2024 ROADWAY MANAGEMENT SYSTEM PAGE NUMBER: 329  
PRINT DATE: 12/30/2024 SLD COUNTY/SR - ANNUAL PRINT COUNTY: MERCER

DIR: B TOTAL LEN: .043 MI. DIST: 01-4 SR: 2104  
LEFT MUN: JACKSON T RIGHT MUN: JACKSON T

000228 FT

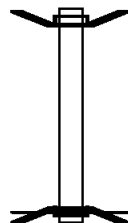
000000 FT



000228 FT BMS EN 43/2104/0010/0000  
INTER-AHD FOX MINE RD  
0010/0228 (T607)  
000000 FT 0 0 00000 0 00 0000+00  
NC FOX MINE RD  
INTER-BK FOX MINE RD  
(T607)  
SR 0079 NB  
BMSBG 43/2104/0010/0000  
MFC BEGIN = E  
0010/0000 LENGTH(AH 0228 BK 0000)

EXTRACT DATE: 12/28/2024 ROADWAY MANAGEMENT SYSTEM PAGE NUMBER: 328  
 PRINT DATE: 12/30/2024 SLD COUNTY/SR - ANNUAL PRINT COUNTY: MERCER  
 DIR: B TOTAL LEN: .045 MI. DIST: 01-4 SR: 2103  
 LEFT MUN: JACKSON T RIGHT MUN: JACKSON T

000238 FT  
 000000 FT



000238 FT BMS EN 43/2103/0010/0000  
 INTER-AHD MILLBROOK RD  
 0010/0238 (T503)  
 000000 FT 0 0 00000 0 00 0000+00  
 NC MI LLBROOK RD  
 INTER-BK MILLBROOK RD  
 (T503)  
 SR 0079 NB  
 BMSBG 43/2103/0010/0000  
 MFC BEGIN = E  
 0010/0000 LENGTH(AH 0238 BK 0000)

EXTRACT DATE: 12/28/2024 ROADWAY MANAGEMENT SYSTEM PAGE NUMBER: 327  
PRINT DATE: 12/30/2024 SLD COUNTY/SR - ANNUAL PRINT COUNTY: MERCER

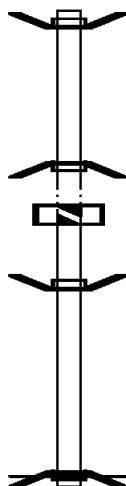
DIR: B TOTAL LEN: .054 MI. DIST: 01-4 SR: 2102  
LEFT MUN: FINDLEY T RIGHT MUN: FINDLEY T

000285 FT

000146 FT

000146 FT

000000 FT



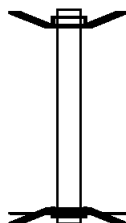
000285 FT BMS EN 43/2102/0020/0000  
INTER-AHD CLINTONVILLE RD  
0020/0139 (T479)  
000146 FT 2 0 00000 0 00 0000+00  
INTER-BK CLINTONVILLE RD  
(T479)  
SR 0079 NB  
BMSBG 43/2102/0020/0000  
LTH AH 000139 BK 000100  
0020/0000  
000146 FT LTH AH 000100 BK 000146  
7012/0000 BMS EN 43/2102/0010/0000  
INTER-AHD CLINTONVILLE RD  
0010/0146 (T439)  
000000 FT 1 0 00000 0 00 0000+00  
NC CL INTONVILLE RD  
INTER-BK CLINTONVILLE RD  
(T439)  
SR 0079 SB  
BMSBG 43/2102/0010/0000  
MFC BEGIN = E  
0010/0000 LENGTH(AH 0146 BK 0000)

EXTRACT DATE: 12/28/2024 ROADWAY MANAGEMENT SYSTEM PAGE NUMBER: 326  
PRINT DATE: 12/30/2024 SLD COUNTY/SR - ANNUAL PRINT COUNTY: MERCER

DIR: B TOTAL LEN: .043 MI. DIST: 01-4 SR: 2101  
LEFT MUN: FINDLEY T RIGHT MUN: FINDLEY T

000225 FT

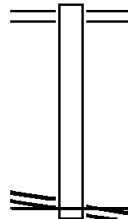
000000 FT



000225 FT BMS EN 43/2101/0010/0000  
INTER-AHD HARTWICK RD  
0010/0225 (T772)  
000000 FT 0 0 00000 0 00 0000+00  
NC HA HARTWICK RD  
INTER-BK HARTWICK RD  
(T772)  
SR 0080 EB  
BMSBG 43/2101/0010/0000  
MFC BEGIN = E  
0010/0000 LENGTH(AH 0225 BK 0000)

EXTRACT DATE: 12/28/2024 ROADWAY MANAGEMENT SYSTEM PAGE NUMBER: 325  
PRINT DATE: 12/30/2024 SLD COUNTY/SR - ANNUAL PRINT COUNTY: MERCER  
DIR: B TOTAL LEN: .255 MI. DIST: 01-4 SR: 2032  
LEFT MUN: JACKSON CENTER BOROU B RIGHT MUN: JACKSON CENTER BOROU B

001345 FT



2 0 43028 0 00 0013+54 000000 FT  
BRADLEY RD  
(SR2018 SEG 0030/0000) 0010/0000

001345 FT MAIN ST  
0010/1345 (SR0062 SEG 0480/2058)

NC WALNUT ST  
000000 FT BRADLEY RD  
(SR2018 SEG 0030/0000)  
MFC BEGIN = E  
5 0010/0000 LENGTH(AH 1345 BK 0000)



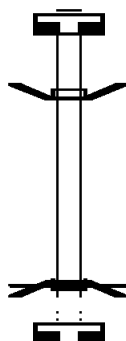
EXTRACT DATE: 12/28/2024 ROADWAY MANAGEMENT SYSTEM PAGE NUMBER: 324  
PRINT DATE: 12/30/2024 SLD COUNTY/SR - ANNUAL PRINT COUNTY: MERCER

DIR: B TOTAL LEN: .015 MI. DIST: 01-4 SR: 2028  
LEFT MUN: LIBERTY T RIGHT MUN: LIBERTY T

000079 FT

000000 FT

000000 FT



000079 FT  
7014/0000 LENGTH(AH 0100 BK 0079)  
BMSBN 43/2028/0010/0000  
INTER-AHD COURTNEY MILL RD  
0010/0079 (T302)  
000000 FT 2 0 43020 0 00 0101+45  
NC CO COURTNEY MILL RD  
INTER-BK COURTNEY MILL RD  
(T302)  
WOLF CREEK  
BMSBG 43/2028/0010/0000  
MFC BEGIN = E  
5 0010/0000 LENGTH(AH 0079 BK 0100)  
000000 FT  
7008/0000 LENGTH(AH 0100 BK 0000)

EXTRACT DATE: 12/28/2024 ROADWAY MANAGEMENT SYSTEM PAGE NUMBER: 323  
PRINT DATE: 12/30/2024 SLD COUNTY/SR - ANNUAL PRINT COUNTY: MERCER

DIR: B TOTAL LEN: .019 MI. DIST: 01-4 SR: 2025  
LEFT MUN: PINE T RIGHT MUN: PINE T

000098 FT

000063 FT

000063 FT

000000 FT

000000 FT



000098 FT

7024/0000

INTER-AHD

0020/0035

000063 FT

INTER-BK

5 0020/0000

000063 FT

7014/0000

INTER-AHD

0010/0063

000000 FT

NC LI

INTER-BK

5 0010/0000

000000 FT

7008/0000

LENGTH(AH 0100 BK 0035)

BMSBN 43/2025/0020/0000

LIBERTY RD

(T304)

2 0 43022 0 00 0186+03

LIBERTY RD

(T304)

BARMORE RUN

BMSBG 43/2025/0020/0000

LENGTH(AH 0035 BK 0100)

LENGTH(AH 0100 BK 0063)

BMSBN 43/2025/0010/0000

LIBERTY RD

(T303)

LIBERTY T

2 0 43022 0 00 0118+22

LIBERTY RD

LIBERTY RD

(T303)

BLACK RUN

BMSBG 43/2025/0010/0000

MFC BEGIN = D

LENGTH(AH 0063 BK 0100)

LENGTH(AH 0100 BK 0000)

EXTRACT DATE: 12/28/2024 ROADWAY MANAGEMENT SYSTEM PAGE NUMBER: 322  
PRINT DATE: 12/30/2024 SLD COUNTY/SR - ANNUAL PRINT COUNTY: MERCER  
DIR: B TOTAL LEN: 5.596 MI. DIST: 01-4 SR: 2024  
LEFT MUN: WORTH T RIGHT MUN: WORTH T

HENDERSONVILLE RD 029545 FT  
(SR2021 SEG 0010/0000) 0120/3381

029545 FT GEORGETOWN RD  
0120/3381 (SR3003 SEG 0160/2594)

026164 FT

026164 FT 2 0 43030 0 00 0174+77  
S 0120/0000 LENGTH(AH 3381 BK 2464)

023700 FT

WOLF CK. TR.  
STRUCTURE LENGTH 18 FT  
BMSID 43/2024/0110/0455  
0110/0455 2 0 43030 0 00 0150+61  
023700 FT  
JACK RD  
(T914)  
S 0110/0000 LENGTH(AH 2464 BK 3605)


HUNTER RD  
(T896)

0100/0969

EXTRACT DATE: 12/28/2024 ROADWAY MANAGEMENT SYSTEM PAGE NUMBER: 321  
PRINT DATE: 12/30/2024 SLD COUNTY/SR - ANNUAL PRINT COUNTY: MERCER

DIR: B TOTAL LEN: 5.596 MI. DIST: 01-4 SR: 2024  
LEFT MUN: WORTH T RIGHT MUN: WORTH T

020095 FT



0100/0033  
020095 FT

BMS EN 43/2024/0100/0000  
BRIDGE POSTED (TONS)  
2 0 43030 0 00 0114+74  
SGL 20 COMB 30  
WOLF CK. BR.  
BMSBG 43/2024/0100/0000  
LENGTH(AH 3605 BK 3156)

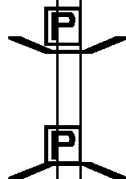
2 0 43030 0 00 0082+89 016939 FT  
HARRISVILLE RD  
(SR2009 SEG 0130/0000) 0090/0000



016939 FT

CENTERTOWN RD  
(SR2009 SEG 0130/0000)  
0090/0000 LENGTH(AH 3156 BK 3576)

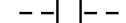
013363 FT



0080/0039  
013363 FT

BMS EN 43/2024/0080/0000  
BRIDGE POSTED (TONS)  
2 0 43030 0 00 0047+45  
SGL 28 COMB 40  
WOLF CREEK  
BMSBG 43/2024/0080/0000  
LENGTH(AH 3576 BK 1367)

011996 FT



0070/0576  
011996 FT  
0070/0000

CREEK RD  
(T882)  
2 0 43030 0 00 0033+49  
LENGTH(AH 1367 BK 3337)

EXTRACT DATE: 12/28/2024 ROADWAY MANAGEMENT SYSTEM PAGE NUMBER: 320  
PRINT DATE: 12/30/2024 SLD COUNTY/SR - ANNUAL PRINT COUNTY: MERCER

DIR: B TOTAL LEN: 5.596 MI. DIST: 01-4 SR: 2024  
LEFT MUN: WORTH T RIGHT MUN: WORTH T

008659 FT		008659 FT	2 0 43030 0 00 0000+00
		NC KI LGORE RD	
		GROVE CITY RD	
		(SR0173 SEG 0260/0000)	
		5 0060/0000	LENGTH(AH 3337 BK 2590)
006069 FT		006069 FT	2 0 43079 0 00 0111+44
		LAMB RD	
		(T864)	
		5 0050/0000	LENGTH(AH 2590 BK 3136)
002933 FT		002933 FT	2 0 43079 0 00 0078+26
		5 0040/0000	LENGTH(AH 3136 BK 2423)
BESTWICK RD (T836)		0030/0860	
000510 FT		000510 FT	2 0 43079 0 00 0055+95
		WORTH	
		JACKSON T	
		5 0030/0000	LENGTH(AH 2423 BK 0510)
		HAZARD RD	
		(T832)	
000000 FT		0024/0054	
		000000 FT	0 0 00000 0 00 0000+00
		NC MC	
		CURDY RD	
		5 0024/0000	LENGTH(AH 0510 BK 2032)
000000 FT		000000 FT	
		7020/0000	LENGTH(AH 2032 BK 3042)
000000 FT		000000 FT	
		7010/0000	LENGTH(AH 3042 BK 0000)

EXTRACT DATE: 12/28/2024 ROADWAY MANAGEMENT SYSTEM PAGE NUMBER: 319  
PRINT DATE: 12/30/2024 SLD COUNTY/SR - ANNUAL PRINT COUNTY: MERCER

DIR: B TOTAL LEN: 5.622 MI. DIST: 01-4 SR: 2022  
LEFT MUN: WORTH T RIGHT MUN: WORTH T

029682 FT

029682 FT  
INTER-AHD MILLBROOK RD  
0120/3351 (T343)

026331 FT

026331 FT 2 0 43080 0 00 0055+41  
S 0120/0000 LENGTH(AH 3351 BK 2489)

2 0 43080 0 00 0030+52 023842 FT  
JACK RD  
(T914) 0110/0000

== ==

023842 FT PATTERSON SCHOOL RD  
(T912)  
S 0110/0000 LENGTH(AH 2489 BK 2986)

020856 FT

020856 FT 2 0 43080 0 00 0000+00  
S 0100/0000 LENGTH(AH 2986 BK 3822)

DIR: B                      TOTAL LEN:        5.622 MI.                      DIST: 01-4                      SR: 2022  
LEFT MUN: WORTH T                      RIGHT MUN: WORTH T

EXTRACT DATE: 12/28/2024 ROADWAY MANAGEMENT SYSTEM PAGE NUMBER: 317  
PRINT DATE: 12/30/2024 SLD COUNTY/SR - ANNUAL PRINT COUNTY: MERCER

DIR: B TOTAL LEN: 5.622 MI. DIST: 01-4 SR: 2022  
LEFT MUN: WORTH T RIGHT MUN: WORTH T

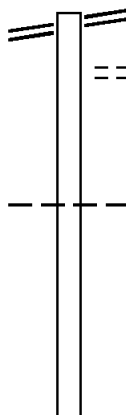
	008839 FT		008839 FT	2 0 43033 0 00 0000+00 GROVE CITY RD (SR0173 SEG 0240/0000)
		==	5 0060/0000	LENGTH(AH 3827 BK 2668)
2 0 43029 0 00 0111+04 LAMB RD (T864)	006171 FT 0050/0000	==	5 0050/0000	LENGTH(AH 2668 BK 2610)
	003561 FT		5 003561 FT	2 0 43029 0 00 0084+81 0040/0000 LENGTH(AH 2610 BK 1931)
	001630 FT		5 001630 FT	2 0 43029 0 00 0065+50 0030/0000 LENGTH(AH 1931 BK 1630)
		--	0024/0778	WORTH JACKSON T
		==	0024/0327	HAZZARD RD (T832)
	000000 FT		000000 FT	0 0 00000 0 00 0000+00
			NC MI	LLBROOK RD
			INTER-BK	MILLBROOK RD (T503)
HAZZARD RD (T832)	0024/0000 000000 FT	==	5 0024/0000	MFC BEGIN = E LENGTH(AH 1630 BK 1544)
	000000 FT		000000 FT	000000 FT
	000000 FT		7020/0000	LENGTH(AH 1544 BK 3376)
			000000 FT	000000 FT
			7010/0000	LENGTH(AH 3376 BK 0000)



EXTRACT DATE: 12/28/2024 ROADWAY MANAGEMENT SYSTEM PAGE NUMBER: 316  
 PRINT DATE: 12/30/2024 SLD COUNTY/SR - ANNUAL PRINT COUNTY: MERCER  
 DIR: B TOTAL LEN: 7.490 MI. DIST: 01-4 SR: 2021  
 LEFT MUN: SANDY LAKE B RIGHT MUN: SANDY LAKE B

GROVE CITY RD 039548 FT  
 (SR0173 SEG 0380/0000) 0150/1042

038506 FT



039548 FT GROVE CITY RD  
 0150/1042 (SR0173 SEG 0380/0000)  
 0150/0953 HIGH ST  
 (BORO)

038506 FT 2 0 43055 0 01 0386+48

SANDY LAKE  
 SANDY LAKE T  
 5 0150/0000 LENGTH(AH 1042 BK 2787)

EXTRACT DATE: 12/28/2024 ROADWAY MANAGEMENT SYSTEM PAGE NUMBER: 315  
PRINT DATE: 12/30/2024 SLD COUNTY/SR - ANNUAL PRINT COUNTY: MERCER

DIR: B TOTAL LEN: 7.490 MI. DIST: 01-4 SR: 2021  
LEFT MUN: SANDY LAKE T RIGHT MUN: SANDY LAKE T

2 0 43055 0 01 0358+40 035719 FT  
YANKEE SCHOOL RD  
(SR1004 SEG 0130/2909) 0140/0000

035719 FT TRIPPLE LINK RD  
(T647)  
[S] 0140/0000 LENGTH(AH 2787 BK 1961)  
BUTCHERY CK.  
STRUCTURE LENGTH 16 FT  
0130/1742 BMSID 43/2021/0130/1715

033758 FT

033758 FT 2 0 43055 0 01 0338+74  
FARRELL RD  
(T631)  
[S] 0130/0000 LENGTH(AH 1961 BK 3368)

030390 FT

030390 FT 2 0 43055 0 01 0304+66  
[S] 0120/0000 LENGTH(AH 3368 BK 3409)

ANDERSON RD  
(T627)

0110/0604  
026981 FT

026981 FT 2 0 43055 0 01 0270+80  
GRIFFEN RD  
(T623)  
[S] 0110/0000 LENGTH(AH 3409 BK 1934)

025047 FT

025047 FT 2 0 43055 0 01 0250+57  
[S] 0100/0000 LENGTH(AH 1934 BK 2527)

EXTRACT DATE: 12/28/2024 ROADWAY MANAGEMENT SYSTEM PAGE NUMBER: 314  
PRINT DATE: 12/30/2024 SLD COUNTY/SR - ANNUAL PRINT COUNTY: MERCER

DIR: B TOTAL LEN: 7.490 MI. DIST: 01-4 SR: 2021  
LEFT MUN: SANDY LAKE T RIGHT MUN: SANDY LAKE T

022520 FT	0090/0050 SANDY LAKE 022520 FT WORTH T 5 0090/0000 LENGTH(AH 2527 BK 2553)
019967 FT	019967 FT 2 0 43055 0 01 0200+21 ROWITSCH RD == 5 0080/0000 (T898) LENGTH(AH 2553 BK 2927)
017040 FT	0070/1265 JACKSON CTR POLK RD (SR0965 SEG 0100/0000) 017040 FT 2 0 43055 0 00 0170+66 5 0070/0000 LENGTH(AH 2927 BK 2968)
014072 FT	014072 FT 2 0 43055 0 00 0140+98 BROWN RD == 5 0060/0000 (T585) LENGTH(AH 2968 BK 3214)

EXTRACT DATE: 12/28/2024 ROADWAY MANAGEMENT SYSTEM PAGE NUMBER: 313  
PRINT DATE: 12/30/2024 SLD COUNTY/SR - ANNUAL PRINT COUNTY: MERCER

DIR: B TOTAL LEN: 7.490 MI. DIST: 01-4 SR: 2021  
LEFT MUN: WORTH T RIGHT MUN: WORTH T

2 0 43055 0 00 0108+00 010858 FT  
HUNTER RD  
(T896) 0050/0000

==

010858 FT  
5 0050/0000 LENGTH(AH 3214 BK 2760)

008098 FT

008098 FT 2 0 43055 0 00 0080+80  
5 0040/0000 LENGTH(AH 2760 BK 1808)

2 0 43055 0 00 0062+82 006290 FT  
BURDETT RD  
(T563) 0030/0000

==

0030/0097 BARBOUR RD  
006290 FT (T563)

==

5 0030/0000 LENGTH(AH 1808 BK 2727)

003563 FT

003563 FT 2 0 43055 0 00 0035+06  
5 0020/0000 LENGTH(AH 2727 BK 3563)

2 0 43055 0 00 0000+00 000000 FT  
KILGORE RD  
(SR2024 SEG 0120/3381) 0010/0000

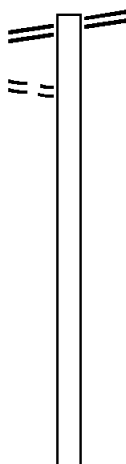
==

NC HENDERSONVILLE RD  
INTER-BK GEORGETOWN RD  
(SR3003 SEG 0160/2594)  
000000 FT MFC BEGIN = D  
BK-VENANGO (60)  
5 0010/0000 LENGTH(AH 3563 BK 0000)

EXTRACT DATE: 12/28/2024 ROADWAY MANAGEMENT SYSTEM PAGE NUMBER: 312  
PRINT DATE: 12/30/2024 SLD COUNTY/SR - ANNUAL PRINT COUNTY: MERCER  
DIR: B TOTAL LEN: 2.998 MI. DIST: 01-4 SR: 2019  
LEFT MUN: LAKE T RIGHT MUN: LAKE T

FREDONIA RD 015830 FT  
(SR1004 SEG 0070/0654) 0060/2370  
COULSON RD  
(T792) 0060/1588

013460 FT



015830 FT FREDONIA RD  
0060/2370 (SR1004 SEG 0070/0654)

013460 FT 2 0 43053 0 00 0134+68  
5 0060/0000 LENGTH(AH 2370 BK 3448)

EXTRACT DATE: 12/28/2024 ROADWAY MANAGEMENT SYSTEM PAGE NUMBER: 311  
PRINT DATE: 12/30/2024 SLD COUNTY/SR - ANNUAL PRINT COUNTY: MERCER

DIR: B TOTAL LEN: 2.998 MI. DIST: 01-4 SR: 2019  
LEFT MUN: LAKE T RIGHT MUN: LAKE T

010012 FT		010012 FT 2 0 43053 0 00 0099+56
		<div></div> 0050/0000 LENGTH(AH 3448 BK 2765)
		0040/0404 BMS EN 43/2019/0040/0051
		2 0 43053 0 00 0072+17
		SR 0079 NB
2 0 43053 0 00 0071+66 007247 FT		BMS BG 43/2019/0040/0051
ZAHNIZER RD		007247 FT
(T625)		<div></div> 0040/0000 LENGTH(AH 2765 BK 1957)
0040/0000		
005290 FT		005290 FT 2 0 43053 0 00 0052+35
		<div></div> 0030/0000 LENGTH(AH 1957 BK 2072)
003218 FT		003218 FT 2 0 43053 0 00 0032+16
		LAKE
		JACKSON T
		<div></div> 0020/0000 LENGTH(AH 2072 BK 3218)
		NICKLIN RD
		(T611)
		SOMNERS RD
		(T758)
000000 FT		000000 FT 2 0 43053 0 00 0000+00
		NC PO
		FOSTER RD
		(SR2017 SEG 0050/0000)
		INTER-BK POOLE RD
		(T734)
		MFC BEGIN = E
		<div></div> 0010/0000 LENGTH(AH 3218 BK 0000)

EXTRACT DATE: 12/28/2024 ROADWAY MANAGEMENT SYSTEM PAGE NUMBER: 310  
PRINT DATE: 12/30/2024 SLD COUNTY/SR - ANNUAL PRINT COUNTY: MERCER

DIR: B TOTAL LEN: 1.204 MI. DIST: 01-4 SR: 2018  
LEFT MUN: JACKSON T RIGHT MUN: JACKSON T

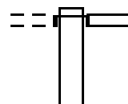
	006357 FT		006357 FT	SPRINGFIELD CHURCH RD
			0040/2011	(SR2007 SEG 0140/2183)
JACKSON				
JACKSON CENTER BOROU B	0040/0146			
	004346 FT			
			0040/0086	JACKSON
			004346 FT	JACKSON CENTER BOROU B
			0040/0000	2 0 43028 0 00 0042+41
				LENGTH(AH 2011 BK 2887)
2 0 43028 0 00 0013+54	001459 FT			
WALNUT ST				
(SR2032 SEG 0010/0000)	0030/0000			
	000655 FT			
	000000 FT			
			001459 FT	
			0030/0000	LENGTH(AH 2887 BK 0804)
			000655 FT	2 0 43028 1 00 0008+47
			0020/0000	LENGTH(AH 0804 BK 0655)
			000000 FT	2 0 43028 1 00 0015+02
				NC BRADLEY RD
				FRANKLIN RD
				(SR0062 SEG 0480/0860)
				MFC BEGIN = D
			0010/0000	LENGTH(AH 0655 BK 0000)

EXTRACT DATE: 12/28/2024 ROADWAY MANAGEMENT SYSTEM PAGE NUMBER: 309  
PRINT DATE: 12/30/2024 SLD COUNTY/SR - ANNUAL PRINT COUNTY: MERCER  
DIR: B TOTAL LEN: 4.380 MI. DIST: 01-4 SR: 2017  
LEFT MUN: FAIRVIEW T RIGHT MUN: FAIRVIEW T

(TBK) AIRPORT RD  
(T302)

023124 FT

0080/3443



023124 FT  
INTER-AHD

0080/3443

PALMER RD  
(T601)  
AIRPORT RD  
(SR2015 SEG 0090/0000)



EXTRACT DATE: 12/28/2024 ROADWAY MANAGEMENT SYSTEM PAGE NUMBER: 308  
PRINT DATE: 12/30/2024 SLD COUNTY/SR - ANNUAL PRINT COUNTY: MERCER

DIR: B TOTAL LEN: 4.380 MI. DIST: 01-4 SR: 2017  
LEFT MUN: FAIRVIEW T RIGHT MUN: FAIRVIEW T

		==	0080/0667	COOLSPRING RD (T708)
2 0 43051 0 00 0034+47	019681 FT		019681 FT	
COOLSPRING CHURCH RD (T300)	0080/0000	==	5 0080/0000	LENGTH(AH 3443 BK 3538)
		P	0070/1473	BMS EN 43/2017/0070/1422 BRIDGE POSTED (TONS)
		P	0070/1422	2 0 43051 0 00 0055+58 SGL 28 COMB 34 COOLSPR. CK. BMSBG 43/2017/0070/1422
	016143 FT		016143 FT	2 0 43051 0 00 0070+24 FAIRVIEW
NORTH MILLS RD (T603)	0060/1303	--	5 0070/0000	COOLSPRING T LENGTH(AH 3538 BK 1594)
	014549 FT	--	014549 FT	2 0 43051 0 00 0086+59 COOLSPRING
		--	5 0060/0000	JACKSON T LENGTH(AH 1594 BK 2809)
		==	0050/0731	COMANCHE TR (TWP)
COTTAGE RD (T732)	0050/0471	==	0050/0471	WILLIAMSON RD (T740)
2 0 43051 0 00 0114+27	011740 FT		011740 FT	POOLE RD
POOLE RD (T734)	0050/0000	==	5 0050/0000	(SR2019 SEG 0010/0000) LENGTH(AH 2809 BK 3049)

EXTRACT DATE: 12/28/2024 ROADWAY MANAGEMENT SYSTEM PAGE NUMBER: 307  
PRINT DATE: 12/30/2024 SLD COUNTY/SR - ANNUAL PRINT COUNTY: MERCER

DIR: B TOTAL LEN: 4.380 MI. DIST: 01-4 SR: 2017  
LEFT MUN: JACKSON T RIGHT MUN: JACKSON T

0040/2959 FOX MINE RD  
(T607)

008691 FT

008691 FT 2 0 43051 0 00 0145+12  
S 0040/0000 LENGTH(AH 3049 BK 3519)

005172 FT

005172 FT 2 0 43051 0 00 0180+06  
S 0030/0000 LENGTH(AH 3519 BK 2523)

0020/1675 OP ID SR 0079 SB  
43/0079/1221/1156  
0020/1549 OP ID SR 0079 NB  
43/0079/1220/1084

002649 FT

002649 FT 2 0 43051 0 00 0205+29  
S 0020/0000 LENGTH(AH 2523 BK 2649)

0010/2014 (AAR 000095\*)#TRKS 00

000000 FT

000000 FT 2 0 43051 0 00 0231+63  
NC FOSTER RD  
FRANKLIN RD  
(SR0062 SEG 0470/0929)  
INTER-BK FOSTER RD  
(T734)  
MFC BEGIN = D  
S 0010/0000 LENGTH(AH 2649 BK 0000)

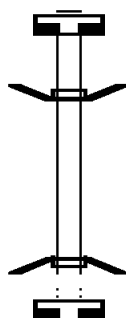
EXTRACT DATE: 12/28/2024 ROADWAY MANAGEMENT SYSTEM PAGE NUMBER: 306  
PRINT DATE: 12/30/2024 SLD COUNTY/SR - ANNUAL PRINT COUNTY: MERCER

DIR: B TOTAL LEN: .008 MI. DIST: 01-4 SR: 2016  
LEFT MUN: FINDLEY T RIGHT MUN: FINDLEY T

000043 FT

000000 FT

000000 FT



000043 FT  
7014/0000

INTER-AHD  
0010/0043  
000000 FT  
NC BU  
INTER-BK

5

0010/0000  
000000 FT  
7008/0000

LENGTH(AH 0100 BK 0043)  
BMSBN 43/2016/0010/0000  
BUCKLEY RD  
(T479)  
2 0 43 026 0 00 0050+15  
BUCKLEY RD  
BUCKLEY RD  
(T479)  
MILL CREEK  
BMSBG 43/2016/0010/0000  
LENGTH(AH 0043 BK 0100)  
LENGTH(AH 0100 BK 0000)

EXTRACT DATE: 12/28/2024 ROADWAY MANAGEMENT SYSTEM PAGE NUMBER: 305  
PRINT DATE: 12/30/2024 SLD COUNTY/SR - ANNUAL PRINT COUNTY: MERCER

DIR: B TOTAL LEN: 5.716 MI. DIST: 01-4 SR: 2015  
LEFT MUN: PERRY T RIGHT MUN: PERRY T

YEAGER RD  
(T693)  
LAVER RD  
(T689)

030178 FT

030178 FT HADLEY RD  
0200/2507 (SR0358 SEG 0380/0000)

027671 FT

027671 FT 2 0 43049 0 00 0499+84  
S 0200/0000 LENGTH(AH 2507 BK 1809)

025862 FT

025862 FT 2 0 43049 0 00 0481+54  
YEAGER RD  
(T693)  
S 0190/0000 LENGTH(AH 1809 BK 2322)

0180/2295

023540 FT

023540 FT 2 0 43049 0 00 0458+32  
S 0180/0000 LENGTH(AH 2322 BK 2452)

0170/1498 PERRY  
FAIRVIEW T

021088 FT

021088 FT 2 0 43049 0 00 0434+05  
MCCARTNEY RD  
(T691)  
S 0170/0000 LENGTH(AH 2452 BK 2471)

EXTRACT DATE: 12/28/2024 ROADWAY MANAGEMENT SYSTEM PAGE NUMBER: 304  
PRINT DATE: 12/30/2024 SLD COUNTY/SR - ANNUAL PRINT COUNTY: MERCER

DIR: B TOTAL LEN: 5.716 MI. DIST: 01-4 SR: 2015  
LEFT MUN: FAIRVIEW T RIGHT MUN: FAIRVIEW T

2 0 43049 0 00 0409+39 018617 FT  
BALUT RD  
(T657) 0160/0000

018617 FT

0160/0000 LENGTH(AH 2471 BK 3034)

015583 FT

015583 FT 2 0 43049 0 00 0379+11

DISTRICT RD

(SR1008 SEG 0140/0000)

0150/0000 LENGTH(AH 3034 BK 2391)

013192 FT

013192 FT 2 0 43049 0 00 0355+34

SCHOOL RD

(T659)

0140/0000 LENGTH(AH 2391 BK 3084)

010108 FT

010108 FT 2 0 43049 0 00 0324+63

0130/0000 LENGTH(AH 3084 BK 3388)

0120/2052 STONEBORO RD  
(SR1004 SEG 0010/0000)

0120/1081 COOL SPRING RD  
(T708)

2 0 43049 0 00 0290+75 006720 FT

006720 FT

EXTRACT DATE: 12/28/2024 ROADWAY MANAGEMENT SYSTEM PAGE NUMBER: 303  
PRINT DATE: 12/30/2024 SLD COUNTY/SR - ANNUAL PRINT COUNTY: MERCER

DIR: B TOTAL LEN: 5.716 MI. DIST: 01-4 SR: 2015  
LEFT MUN: FAIRVIEW T RIGHT MUN: FAIRVIEW T

FAIRVIEW RD  
(SR1002 SEG 0060/3388) 0120/0000

0120/0000 LENGTH(AH 3388 BK 2089)  
OAK GROVE RD  
0110/1944 (T621)

004631 FT

004631 FT 2 0 43049 0 00 0269+60  
0110/0000 LENGTH(AH 2089 BK 2994)

001637 FT

001637 FT 2 0 43049 0 00 0239+66  
0100/0000 LENGTH(AH 2994 BK 1637)

000000 FT

000000 FT 2 0 43049 0 00 0223+29  
NC AIRPORT RD

PALMER RD  
(T601)

0090/0000  
000000 FT

INTER-BK  
FOSTER RD  
(SR2017 SEG 0080/3443)  
AIRPORT RD  
(T302)

000000 FT

0090/0000 LENGTH(AH 1637 BK 1615)

000000 FT

000000 FT  
7090/0000 LENGTH(AH 1615 BK 2492)

000000 FT

000000 FT  
7080/0000 LENGTH(AH 2492 BK 3247)

000000 FT

000000 FT  
7070/0000 LENGTH(AH 3247 BK 1765)

000000 FT

000000 FT  
7060/0000 LENGTH(AH 1765 BK 3323)

000000 FT

000000 FT  
7050/0000 LENGTH(AH 3323 BK 2375)

000000 FT

000000 FT  
7040/0000 LENGTH(AH 2375 BK 3106)

000000 FT

000000 FT  
7030/0000 LENGTH(AH 3106 BK 2339)

000000 FT  
7020/0000 LENGTH(AH 2339 BK 2076)

000000 FT  
7010/0000 LENGTH(AH 2076 BK 0000)

EXTRACT DATE: 12/28/2024 ROADWAY MANAGEMENT SYSTEM PAGE NUMBER: 302  
PRINT DATE: 12/30/2024 SLD COUNTY/SR - ANNUAL PRINT COUNTY: MERCER

DIR: B TOTAL LEN: 12.269 MI. DIST: 01-4 SR: 2014  
LEFT MUN: WOLF CREEK T RIGHT MUN: WOLF CREEK T

064782 FT



064782 FT AH-VENANGO (60)  
INTER-AHD SCRUBGRASS RD  
0260/2215 (SR3002 SEG 0010/0000)

EXTRACT DATE: 12/28/2024 ROADWAY MANAGEMENT SYSTEM PAGE NUMBER: 301  
PRINT DATE: 12/30/2024 SLD COUNTY/SR - ANNUAL PRINT COUNTY: MERCER

DIR: B TOTAL LEN: 12.269 MI. DIST: 01-4 SR: 2014  
LEFT MUN: WOLF CREEK T RIGHT MUN: WOLF CREEK T

2 0 43027 0 02 0625+86 062567 FT  
SOPHER RD  
(T914) 0260/0000

== 0260/0609 SOPHER RD  
(T914)

062567 FT

== 0260/0000 LENGTH(AH 2215 BK 3111)

059456 FT

059456 FT 2 0 43027 0 02 0594+80  
PATTERSON SCHOOL RD  
(T912)

== 0250/0000 LENGTH(AH 3111 BK 2182)

057274 FT

057274 FT 2 0 43027 0 02 0572+97  
BENGS RD  
(T892)

== 0240/0000 LENGTH(AH 2182 BK 1698)

2 0 43027 0 02 0555+95 055576 FT  
JAMISON RD  
(T894) 0230/0000

055576 FT

== 0230/0000 LENGTH(AH 1698 BK 3333)

052243 FT

052243 FT 2 0 43027 0 02 0522+55  
CENTERTOWN RD (TBK)  
(T998)

CENTERTOWN RD

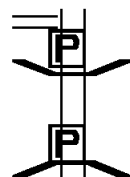


EXTRACT DATE: 12/28/2024 ROADWAY MANAGEMENT SYSTEM PAGE NUMBER: 300  
PRINT DATE: 12/30/2024 SLD COUNTY/SR - ANNUAL PRINT COUNTY: MERCER

DIR: B TOTAL LEN: 12.269 MI.  
LEFT MUN: WOLF CREEK T

DIST: 01-4 SR: 2014  
RIGHT MUN: WOLF CREEK T

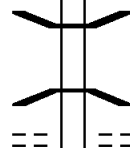
(SR2009 SEG 0078/0000) 0220/0000



0220/0000 LENGTH(AH 3333 BK 2735)  
BMSSEN 43/2014/0210/2431  
0210/2472 BRIDGE POSTED (TONS)  
2 0 43027 0 02 0519+11  
SGL 19 COMB 28  
0210/2431 E BR WOLF CREEK TRIB  
BMSBG 43/2014/0210/2431

049508 FT

049508 FT 2 0 43027 0 02 0494+93  
0210/0000 LENGTH(AH 2735 BK 2300)



0200/1157 BMSSEN 43/2014/0200/1064  
2 0 43027 0 02 0482+57  
WOLF CREEK  
0200/1064 BMSBG 43/2014/0200/1064  
MONTGOMERY DAM RD  
0200/0709 (T882)

CREEK RD  
(T882)

0200/0709

047208 FT

0200/0017 BMSSEN 43/2014/0200/0000  
047208 FT 2 0 43027 0 02 0471+89  
WOLF CREEK  
BMSBG 43/2014/0200/0000  
0200/0000 LENGTH(AH 2300 BK 3646)

043562 FT

043562 FT 2 0 43027 0 02 0435+51  
SANDY LAKE RD  
(SR0173 SEG 0210/0000)  
0190/0000 LENGTH(AH 3646 BK 2899)

EXTRACT DATE: 12/28/2024 ROADWAY MANAGEMENT SYSTEM PAGE NUMBER: 299  
PRINT DATE: 12/30/2024 SLD COUNTY/SR - ANNUAL PRINT COUNTY: MERCER

DIR: B TOTAL LEN: 12.269 MI. DIST: 01-4 SR: 2014  
LEFT MUN: WOLF CREEK T RIGHT MUN: WOLF CREEK T

040663 FT

040663 FT 2 0 43027 0 02 0405+86  
S 0180/0000 LENGTH(AH 2899 BK 3356)

037307 FT

037307 FT 2 0 43027 0 02 0372+30  
OLD SCHOOL RD  
(T834)  
== S 0170/0000 LENGTH(AH 3356 BK 1793)

035514 FT

035514 FT 2 0 43027 0 02 0354+05  
STONEBORO RD  
(T832)  
== S 0160/0000 LENGTH(AH 1793 BK 2366)

033148 FT

033148 FT 2 0 43027 0 02 0330+11  
S 0150/0000 LENGTH(AH 2366 BK 2989)

0140/1356 WOLF CREEK  
FINDLEY T

030159 FT

030159 FT 2 0 43027 0 02 0300+32  
SPRINGFIELD CHURCH RD  
(SR2007 SEG 0100/1491)  
== S 0140/0000 LENGTH(AH 2989 BK 2315)

EXTRACT DATE: 12/28/2024 ROADWAY MANAGEMENT SYSTEM PAGE NUMBER: 298  
PRINT DATE: 12/30/2024 SLD COUNTY/SR - ANNUAL PRINT COUNTY: MERCER


DIR: B TOTAL LEN: 12.269 MI. DIST: 01-4 SR: 2014  
LEFT MUN: FINDLEY T RIGHT MUN: FINDLEY T

	027844 FT		027844 FT	2 0 43027 0 02 0277+21
		==		IRISHTOWN RD
			S 0130/0000	(T780) LENGTH(AH 2315 BK 3031)
		==	0120/1472	CHURCH RD
PIZOR RD	0120/1203	==		(T776)
	024813 FT		0120/0009	BMSBN 43/2014/0120/0000
			024813 FT	2 0 43027 0 02 0246+98
				WOLF CK. TR.
			S 0120/0000	BMSBG 43/2014/0120/0000
				LENGTH(AH 3031 BK 2268)
2 0 43027 0 02 0224+30	022545 FT		022545 FT	
FOSTER RD	0110/0000	==	S 0110/0000	LENGTH(AH 2268 BK 3895)
(T774)			0100/3720	BMSBN 43/2014/0100/3632
				0 0 00000 0 00 0000+00
			0100/3663	MILL CREEK
				BMSBG 43/2014/0100/3632
			0100/3638	HARTWICK RD
				(T772)
			0100/0721	OP ID SR 0079 NB
				43/0079/1184/1738
			0100/0608	OP ID SR 0079 SB
				43/0079/1185/2218

EXTRACT DATE: 12/28/2024 ROADWAY MANAGEMENT SYSTEM PAGE NUMBER: 297  
PRINT DATE: 12/30/2024 SLD COUNTY/SR - ANNUAL PRINT COUNTY: MERCER

DIR: B TOTAL LEN: 12.269 MI. DIST: 01-4 SR: 2014  
LEFT MUN: FINDLEY T RIGHT MUN: FINDLEY T

018650 FT



018650 FT 2 0 43027 0 00 0187+00  
BESSEMER AND LAKE ERIE  
OVERPASS IS RR X-ING  
5 0100/0000 LENGTH(AH 3895 BK 2142)  
0090/1467 HALL RD  
(T756)

016508 FT

016508 FT 2 0 43027 0 00 0164+88  
5 0090/0000 LENGTH(AH 2142 BK 1755)

014753 FT



014753 FT 2 0 43027 0 00 0147+57  
CRILL SCHOOL RD  
(T728)  
5 0080/0000 LENGTH(AH 1755 BK 1671)  
0070/1356 BMSBN 43/2014/0070/1344  
0 0 00000 0 00 0000+00  
MILL CK. TR.  
0070/1344 BMSBG 43/2014/0070/1344

2 0 43027 0 00 0130+91 013082 FT  
ANDRUSKY RD  
(T730) 0070/0000



013082 FT  
5 0070/0000 LENGTH(AH 1671 BK 2507)

010575 FT

010575 FT 2 0 43027 0 00 0105+84  
5 0060/0000 LENGTH(AH 2507 BK 3170)

007405 FT

007405 FT 2 0 43027 0 00 0074+00

DIST: 01-4 SR: 2014  
RIGHT MUN: FINDLEY T

```

0010/0000  LENGTH(AH 0956 BK 0000)

```

EXTRACT DATE: 12/28/2024 ROADWAY MANAGEMENT SYSTEM PAGE NUMBER: 295  
PRINT DATE: 12/30/2024 SLD COUNTY/SR - ANNUAL PRINT COUNTY: MERCER

DIR: B TOTAL LEN: 1.058 MI. DIST: 01-4 SR: 2013  
LEFT MUN: MERCER B RIGHT MUN: MERCER B

005586 FT		005586 FT FRANKLIN ST 0020/3676 (SR0019 SEG 0190/1829)
001910 FT		001910 FT 2 0 43098 0 00 0038+15 0020/0000 LENGTH(AH 3676 BK 1910) WHITE LN 0010/1779 (TWP )
		0010/1128 BMS EN 43/2013/0010/1095 2 0 43098 0 00 0046+30 MUNNELL RUN
		0010/1095 BMSBG 43/2013/0010/1095
SHERIFF ST (BORO)	0010/0425	0010/0425 UNKNOWN AL (BORO) GRANT ST (BORO)
000000 FT		0010/0223 2 0 43098 0 00 0057+22 000000 FT NC HOME ST MARKET ST (SR0058 SEG 0570/2162) MFC BEGIN = E 0010/0000 LENGTH(AH 1910 BK 0000)

EXTRACT DATE: 12/28/2024 ROADWAY MANAGEMENT SYSTEM PAGE NUMBER: 294  
PRINT DATE: 12/30/2024 SLD COUNTY/SR - ANNUAL PRINT COUNTY: MERCER

DIR: B TOTAL LEN: 1.358 MI. DIST: 01-4 SR: 2011  
LEFT MUN: MERCER B RIGHT MUN: MERCER B

BUTLER PK 007168 FT  
(SR0258 SEG 0280/0294) 0030/2752

MERCER  
EAST LACKAWANNOCK T 0030/1831

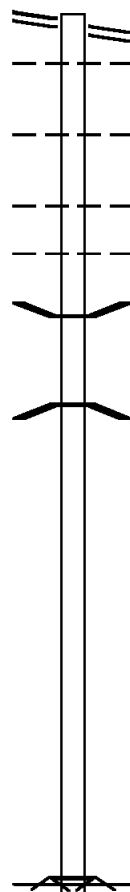
EAST LACKAWANNOCK  
MERCER B 0030/1206

MERCER  
EAST LACKAWANNOCK T 0030/0846

004416 FT

002207 FT

000000 FT



007168 FT BUTLER PK  
0030/2752 (SR0258 SEG 0280/0294)  
MERCER  
0030/2633 EAST LACKAWANNOCK T

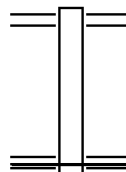
0030/0021 BMS EN 43/2011/0030/0000  
004416 FT 2 0 43107 0 01 0096+27  
NESHANNOCK CREEK TRIB  
BMSBG 43/2011/0030/0000  
5 0030/0000 LENGTH(AH 2752 BK 2209)

002207 FT 2 0 43107 0 01 0073+72  
5 0020/0000 LENGTH(AH 2209 BK 2207)

000000 FT 2 0 43107 0 01 0037+96  
NC HOPE MILL RD  
MFC BEGIN = E  
ABANDON RD  
ROAD CLOSED BACK  
5 0010/0000 LENGTH(AH 2207 BK 0000)

EXTRACT DATE: 12/28/2024 ROADWAY MANAGEMENT SYSTEM PAGE NUMBER: 293  
 PRINT DATE: 12/30/2024 SLD COUNTY/SR - ANNUAL PRINT COUNTY: MERCER  
 DIR: B TOTAL LEN: .096 MI. DIST: 01-4 SR: 2010  
 LEFT MUN: MERCER B RIGHT MUN: MERCER B

000506 FT  
 000000 FT



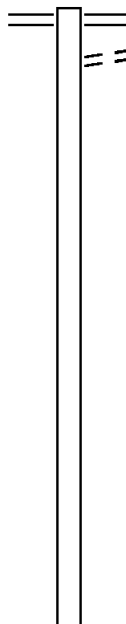
000506 FT FRANKLIN ST  
 0010/0506 (SR0019 SEG 0190/0850)  
 000000 FT 1 0 00213 1 00 0000+00  
 NC PENN AV  
 GREENVILLE RD  
 (SR0058 SEG 0540/0000)  
 MFC BEGIN = E  
 0010/0000 LENGTH(AH 0506 BK 0000)



EXTRACT DATE: 12/28/2024 ROADWAY MANAGEMENT SYSTEM PAGE NUMBER: 292  
PRINT DATE: 12/30/2024 SLD COUNTY/SR - ANNUAL PRINT COUNTY: MERCER

DIR: B TOTAL LEN: 6.550 MI. DIST: 01-4 SR: 2009  
LEFT MUN: SANDY LAKE T RIGHT MUN: SANDY LAKE T

034585 FT



034585 FT GROVE CITY RD  
0200/2670 (SR0173 SEG 0320/0000)  
0200/2607 (TO 0173/0320 SH  
(CONN))

031915 FT

031915 FT 2 0 43127 0 00 0200+00  
S 0200/0000 LENGTH(AH 2670 BK 3047)

028868 FT

028868 FT 2 0 43127 0 00 0169+00  
S 0190/0000 LENGTH(AH 3047 BK 4009)

EXTRACT DATE: 12/28/2024 ROADWAY MANAGEMENT SYSTEM PAGE NUMBER: 291  
PRINT DATE: 12/30/2024 SLD COUNTY/SR - ANNUAL PRINT COUNTY: MERCER

DIR: B TOTAL LEN: 6.550 MI. DIST: 01-4 SR: 2009  
LEFT MUN: SANDY LAKE T RIGHT MUN: SANDY LAKE T

	--	0180/0921	SANDY LAKE WORTH T
024859 FT		024859 FT	2 0 43127 0 00 0129+29
			NC MC COMB RD
			POLK RD
			(SR0965 SEG 0090/0000)
	=	0180/0000	LENGTH(AH 4009 BK 2959)
021900 FT		021900 FT	2 0 43127 0 00 0099+70
		0170/0000	LENGTH(AH 2959 BK 2711)
019189 FT		019189 FT	2 0 43127 0 00 0072+74
		0160/0000	LENGTH(AH 2711 BK 2910)
016279 FT		016279 FT	2 0 43127 0 00 0043+60
			BURDETT RD
			(T563)
	=	0150/0000	LENGTH(AH 2910 BK 1847)

EXTRACT DATE: 12/28/2024 ROADWAY MANAGEMENT SYSTEM PAGE NUMBER: 290  
PRINT DATE: 12/30/2024 SLD COUNTY/SR - ANNUAL PRINT COUNTY: MERCER

DIR: B TOTAL LEN: 6.550 MI. DIST: 01-4 SR: 2009  
LEFT MUN: WORTH T RIGHT MUN: WORTH T

014432 FT

014432 FT 2 0 43127 0 00 0024+85  
S 0140/0000 LENGTH(AH 1847 BK 2500)

011932 FT

011932 FT 2 0 43127 0 00 0000+00  
NC HARRISVILLE RD  
KILGORE RD  
(SR2024 SEG 0090/0000)  
S 0130/0000 LENGTH(AH 2500 BK 2022)

009910 FT

009910 FT 2 0 43078 0 00 0374+67  
S 0120/0000 LENGTH(AH 2022 BK 2324)

007586 FT

007586 FT 2 0 43078 0 00 0351+68  
MILLBROOK RD  
(SR2022 SEG 0090/0000)  
S 0110/0000 LENGTH(AH 2324 BK 2126)

005460 FT

005460 FT 2 0 43078 0 00 0330+17  
S 0100/0000 LENGTH(AH 2126 BK 2328)

003132 FT

0090/0031 WORTH  
003132 FT 2 0 43078 0 00 0307+14  
WOLF CREEK T

EXTRACT DATE: 12/28/2024 ROADWAY MANAGEMENT SYSTEM PAGE NUMBER: 289  
PRINT DATE: 12/30/2024 SLD COUNTY/SR - ANNUAL PRINT COUNTY: MERCER

DIR: B TOTAL LEN: 6.550 MI. DIST: 01-4 SR: 2009  
LEFT MUN: WORTH T RIGHT MUN: WORTH T

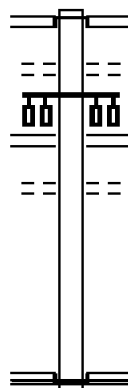
		0090/0000	LENGTH(AH 2328 BK 2548)
000584 FT		0080/0050	BMSBN 43/2009/0080/0000
		000584 FT	2 0 43078 0 00 0281+76
			CENTER TOWN
			BMSBG 43/2009/0080/0000
000066 FT		0080/0000	LENGTH(AH 2548 BK 0518)
		000066 FT	2 0 43078 0 00 0276+58
			SCRUBGRASS RD
			(SR2014 SEG 0220/0000)
		INTER-BK	CENTER TOWN RD
			(T998)
000066 FT		0078/0000	LENGTH(AH 0518 BK 1674)
		000066 FT	
000066 FT		7070/0000	LENGTH(AH 1674 BK 2992)
		000066 FT	
000066 FT		7060/0000	LENGTH(AH 2992 BK 2779)
		000066 FT	
		7052/0000	LENGTH(AH 2779 BK 0066)
			BMSBN 43/2009/0050/0000
		INTER-AHD	CENTER TOWN RD
		0050/0066	(T998)
000000 FT		000000 FT	2 0 43078 0 00 0201+76
			NC CENTER TOWN RD
		INTER-BK	CENTER TOWN RD
			(T998)
			WOLF CK. BR.
			BMSBG 43/2009/0050/0000
			MFC BEGIN = E
000000 FT		0050/0000	LENGTH(AH 0066 BK 0756)
		000000 FT	
000000 FT		7050/0000	LENGTH(AH 0756 BK 2787)
		000000 FT	
000000 FT		7040/0000	LENGTH(AH 2787 BK 0284)
		000000 FT	
000000 FT		7032/0000	LENGTH(AH 0284 BK 2613)
		000000 FT	
000000 FT		7030/0000	LENGTH(AH 2613 BK 3442)
		000000 FT	
000000 FT		7020/0000	LENGTH(AH 3442 BK 1077)
		000000 FT	
000000 FT		7012/0000	LENGTH(AH 1077 BK 0100)
		000000 FT	
000000 FT		7010/0000	LENGTH(AH 0100 BK 0000)

EXTRACT DATE: 12/28/2024 ROADWAY MANAGEMENT SYSTEM PAGE NUMBER: 288  
PRINT DATE: 12/30/2024 SLD COUNTY/SR - ANNUAL PRINT COUNTY: MERCER

DIR: B TOTAL LEN: .218 MI. DIST: 01-4 SR: 2008  
LEFT MUN: MERCER B RIGHT MUN: MERCER B

001150 FT

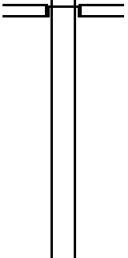
000000 FT



001150 FT  
INTER-AHD BUTLER ST  
(BORO)  
PITT ST  
0010/1150 (SR0258 SEG 0280/1824)  
STRAWBERRY ST  
0010/0868 (BORO)  
ERIE ST  
(SR0019 SEG 0160/0886)  
0010/0589 TURKEY ST  
(BORO)  
0010/0289 (BORO)  
000000 FT 2 0 43004 0 01 0645+86  
NC BU TLER ST  
SHENANGO ST  
INTER-BK (SR0158 SEG 0170/0597)  
BUTLER ST  
(SR0318 SEG 0340/1795)  
MFC BEGIN = D  
0010/0000 LENGTH(AH 1150 BK 0000)

EXTRACT DATE: 12/28/2024 ROADWAY MANAGEMENT SYSTEM PAGE NUMBER: 287  
PRINT DATE: 12/30/2024 SLD COUNTY/SR - ANNUAL PRINT COUNTY: MERCER  
DIR: B TOTAL LEN: 5.949 MI. DIST: 01-4 SR: 2007  
LEFT MUN: JACKSON T RIGHT MUN: JACKSON T

	031413 FT		031413 FT
MAIN ST		INTER-AHD	FRANKLIN RD
(SR0062 SEG 0500/1321)	0150/3432		(SR0062 SEG 0500/1321)
			POLK RD
		0150/3432	(SR0965 SEG 0010/0000)



EXTRACT DATE: 12/28/2024 ROADWAY MANAGEMENT SYSTEM PAGE NUMBER: 286  
PRINT DATE: 12/30/2024 SLD COUNTY/SR - ANNUAL PRINT COUNTY: MERCER

DIR: B TOTAL LEN: 5.949 MI. DIST: 01-4 SR: 2007  
LEFT MUN: JACKSON T RIGHT MUN: JACKSON T

027981 FT

027981 FT 2 0 43023 0 00 0498+64  
S 0150/0000 LENGTH(AH 3432 BK 3577)

BRADLEY RD  
(SR2018 SEG 0040/2011) 0140/2183

024404 FT

024404 FT 2 0 43023 0 00 0463+91  
MCCURDY RD  
(TBC)  
S 0140/0000 LENGTH(AH 3577 BK 3270)

2 0 43023 0 00 0431+18 021134 FT  
MILLBROOK RD  
(T503) 0130/0000

021134 FT MILLBROOK RD  
(TBC)  
S 0130/0000 LENGTH(AH 3270 BK 3037)

018097 FT

018097 FT 2 0 43023 0 00 0400+80  
S 0120/0000 LENGTH(AH 3037 BK 3154)

0110/1887 JACKSON  
FINDLEY T

EXTRACT DATE: 12/28/2024 ROADWAY MANAGEMENT SYSTEM PAGE NUMBER: 285  
PRINT DATE: 12/30/2024 SLD COUNTY/SR - ANNUAL PRINT COUNTY: MERCER

DIR: B TOTAL LEN: 5.949 MI. DIST: 01-4 SR: 2007  
LEFT MUN: JACKSON T RIGHT MUN: JACKSON T

014943 FT

014943 FT 2 0 43023 0 00 0369+26  
S 0110/0000 LENGTH(AH 3154 BK 3392)

0100/1491 SCRUBGRASS RD  
(SR2014 SEG 0140/0000)

011551 FT

011551 FT 2 0 43023 0 00 0335+01  
S 0100/0000 LENGTH(AH 3392 BK 3336)

LC FROM BUCKLEY RD  
(CONN) 0090/0092  
2 0 43023 0 00 0302+32 008215 FT  
BUCKLEY RD  
(T479) 0090/0000

008215 FT

S 0090/0000 LENGTH(AH 3336 BK 3310)  
MCCONNELL RD  
0080/2873 (T453)

HUGGARD RD  
(T451)

0080/0473  
004905 FT

0080/1072 BMSBN 43/2007/0080/1054  
2 0 43023 0 00 0279+67  
MILL CREEK  
0080/1054 BMSBG 43/2007/0080/1054

004905 FT 2 0 43023 0 00 0269+25  
ELLIOTT RD  
(T451)

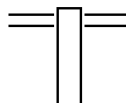
S 0080/0000 LENGTH(AH 3310 BK 2872)



DIR: B TOTAL LEN: 5.949 MI. DIST: 01-4 SR: 2007  
LEFT MUN: FINDLEY T RIGHT MUN: FINDLEY T

EXTRACT DATE: 12/28/2024 ROADWAY MANAGEMENT SYSTEM PAGE NUMBER: 283  
PRINT DATE: 12/30/2024 SLD COUNTY/SR - ANNUAL PRINT COUNTY: MERCER  
DIR: B TOTAL LEN: 2.273 MI. DIST: 01-4 SR: 2006  
LEFT MUN: PINE T RIGHT MUN: PINE T

011999 FT



011999 FT GROVE CITY RD  
0040/2220 (SR0208 SEG 0150/0025)

EXTRACT DATE: 12/28/2024 ROADWAY MANAGEMENT SYSTEM PAGE NUMBER: 282  
PRINT DATE: 12/30/2024 SLD COUNTY/SR - ANNUAL PRINT COUNTY: MERCER

DIR: B TOTAL LEN: 2.273 MI. DIST: 01-4 SR: 2006  
LEFT MUN: PINE T RIGHT MUN: PINE T

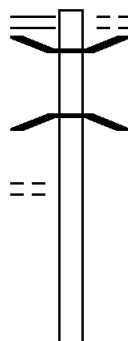
009779 FT		009779 FT 2 0 43024 0 00 0097+42 [S] 0040/0000 LENGTH(AH 2220 BK 3592) PINE 0030/3465 SPRINGFIELD T
	==	0030/0625 PINE RD (T770)
006187 FT		006187 FT 2 0 43024 0 00 0061+68 [S] 0030/0000 LENGTH(AH 3592 BK 3262)
	==	002925 FT 2 0 43024 0 00 0029+19 HOLSTEIN LN (T752)
002925 FT		[S] 0020/0000 LENGTH(AH 3262 BK 2925)
LEE RD (T754)	==	0010/2211 BMS EN 43/2006/0010/1975 2 0 43024 0 00 0019+46 SR 0079 NB
0010/2620		0010/1975 BMS BG 43/2006/0010/1975
		000000 FT 2 0 43024 0 00 0000+00 BUTLER PIKE RD (SR0258 SEG 0140/0000)
000000 FT		NC BL ACKTOWN RD MFC BEGIN = E [S] 0010/0000 LENGTH(AH 2925 BK 0000)
BUTLER PIKE RD (SR0258 SEG 0140/0000)		

EXTRACT DATE: 12/28/2024 ROADWAY MANAGEMENT SYSTEM PAGE NUMBER: 281  
PRINT DATE: 12/30/2024 SLD COUNTY/SR - ANNUAL PRINT COUNTY: MERCER

DIR: B TOTAL LEN: 2.614 MI. DIST: 01-4 SR: 2005  
LEFT MUN: PINE T RIGHT MUN: PINE T

SPRINGFIELD CHURCH RD 013801 FT  
(SR2007 SEG 0060/0000) 0050/0555

2 0 43023 0 00 0216+32 013246 FT  
CLINTONVILLE RD  
(T407) 0050/0000



013801 FT CRANBERRY RD (TBK)  
0050/0555 (TB00)  
0050/0371 BMSSEN 43/2005/0050/0225  
2 0 43023 0 00 0218+57  
BESSEMER AND LAKE ER RR  
0050/0225 BMSBG 43/2005/0050/0225  
013246 FT  
5 0050/0000 LENGTH(AH 0555 BK 3612)

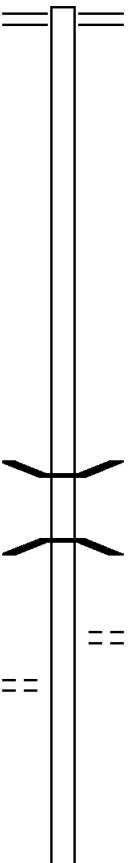



EXTRACT DATE: 12/28/2024 ROADWAY MANAGEMENT SYSTEM PAGE NUMBER: 280  
PRINT DATE: 12/30/2024 SLD COUNTY/SR - ANNUAL PRINT COUNTY: MERCER

DIR: B TOTAL LEN: 2.614 MI. DIST: 01-4 SR: 2005  
LEFT MUN: PINE T RIGHT MUN: PINE T

009634 FT		009634 FT 2 0 43023 0 00 0180+00 S 0040/0000 LENGTH(AH 3612 BK 2671)
006963 FT		006963 FT 2 0 43023 0 00 0153+43 MAIN ST EX (SR0058 SEG 0720/0000) 0030/0000 S 0030/0000 LENGTH(AH 2671 BK 3495)
		0020/1947 STAFFORDSHIRE DR (TB16)
2 0 43023 0 00 0118+56 003468 FT RICHARDSON RD (TB06) 0020/0000		003468 FT S 0020/0000 LENGTH(AH 3495 BK 3468)
000000 FT		000000 FT 2 0 43023 0 00 0083+87 NC IR ISHTOWN RD GROVE CITY RD (SR0208 SEG 0150/0390) INTER-BK CENTER CHURCH RD (TB04) MFC BEGIN = D S 0010/0000 LENGTH(AH 3468 BK 0000)

EXTRACT DATE: 12/28/2024 ROADWAY MANAGEMENT SYSTEM PAGE NUMBER: 279  
PRINT DATE: 12/30/2024 SLD COUNTY/SR - ANNUAL PRINT COUNTY: MERCER

DIR: B TOTAL LEN: 3.248 MI. DIST: 01-4 SR: 2004  
LEFT MUN: SPRINGFIELD T RIGHT MUN: SPRINGFIELD T

017151 FT		017151 FT BUTLER PK 0060/2660 (SR0258 SEG 0150/0000)
014491 FT		014491 FT 2 0 43110 0 00 0144+74  0060/0000 LENGTH(AH 2660 BK 3520)
010971 FT		0050/0276 BMS EN 43/2004/0050/0244 2 0 43110 0 00 0111+98 MILL RUN 0050/0244 BMSBG 43/2004/0050/0244 010971 FT 2 0 43110 0 00 0109+75 SPRING RD (T722)
0040/2098		 0050/0000 LENGTH(AH 3520 BK 2310)
008661 FT		008661 FT 2 0 43110 0 00 0086+63  0040/0000 LENGTH(AH 2310 BK 2166)

SPRING RD  
(T722)

EXTRACT DATE: 12/28/2024 ROADWAY MANAGEMENT SYSTEM PAGE NUMBER: 278  
PRINT DATE: 12/30/2024 SLD COUNTY/SR - ANNUAL PRINT COUNTY: MERCER

DIR: B TOTAL LEN: 3.248 MI. DIST: 01-4 SR: 2004  
LEFT MUN: SPRINGFIELD T RIGHT MUN: SPRINGFIELD T

MILLRUN RD  
(T696)

006495 FT

0020/3066

OLD MERCER RD  
(T674)

0020/1042

003251 FT

000000 FT

006495 FT 2 0 43110 0 00 0064+97  
S 0030/0000 LENGTH(AH 2166 BK 3244)

0020/1339 OLD MERCER RD  
(T674)  
SMITH RD  
0020/1292 (T383)  
0020/1251 BMS EN 43/2004/0020/1212  
2 0 43110 0 00 0032+47  
MILL RUN  
0020/1202 BMSBG 43/2004/0020/1212

003251 FT 2 0 43110 0 00 0032+47  
S 0020/0000 LENGTH(AH 3244 BK 3251)

0010/1247 BMS EN 43/2004/0010/1162  
2 0 43110 0 00 0011+58  
NESHANNOCK CREEK  
0010/1162 BMSBG 43/2004/0010/1162  
TR. NESHANNOCK CK  
STRUCTURE LENGTH 9 FT  
0010/0976 BMSID 43/2004/0010/0976

000000 FT 2 0 43110 0 00 0000+00  
NC MI LLBURN RD

PERRY HW  
(SR0019 SEG 0080/0000)

INTER-BK CANNERY RD  
(T379)

MFC BEGIN = E  
S 0010/0000 LENGTH(AH 3251 BK 0000)

EXTRACT DATE: 12/28/2024 ROADWAY MANAGEMENT SYSTEM PAGE NUMBER: 277  
PRINT DATE: 12/30/2024 SLD COUNTY/SR - ANNUAL PRINT COUNTY: MERCER

DIR: B TOTAL LEN: 1.879 MI. DIST: 01-4 SR: 2003  
LEFT MUN: SPRINGFIELD T RIGHT MUN: SPRINGFIELD T

009921 FT

009921 FT  
INTER-AHD

OLD ASH RD  
(T944)  
LEESBURG - GROVE CITY R  
(SR0208 SEG 0090/0000)

0040/2931

006990 FT

006990 FT 2 0 43016 0 00 0079+73  
0040/0000 LENGTH(AH 2931 BK 1595)

2 0 43016 0 00 0063+78 005395 FT  
CHURCH RD  
(T331) 0030/0000

005395 FT  
0030/0000 LENGTH(AH 1595 BK 2869)

VETERANS RD  
(T315) 0020/1009

0020/1009 VETERANS RD  
(T315)

002526 FT

002526 FT 2 0 43016 0 00 0035+60  
WHITE OAK RD  
(T317)  
0020/0000 LENGTH(AH 2869 BK 2526)

000000 FT

000000 FT 2 0 43016 0 00 0010+30  
NC OLD ASH RD  
BRENT RD  
(SR2002 SEG 0150/0000)  
MFC BEGIN = D  
0010/0000 LENGTH(AH 2526 BK 0000)



EXTRACT DATE: 12/28/2024 ROADWAY MANAGEMENT SYSTEM PAGE NUMBER: 276  
PRINT DATE: 12/30/2024 SLD COUNTY/SR - ANNUAL PRINT COUNTY: MERCER

DIR: B TOTAL LEN: 8.257 MI. DIST: 01-4 SR: 2002  
LEFT MUN: SPRINGFIELD T RIGHT MUN: SPRINGFIELD T

	043596 FT			043596 FT	
				INTER-AHD PINE CORNERS RD	
				0150/1034 (TWP )	
2 0 43016 0 00 0010+30	042562 FT			042562 FT	
OLD ASH ROAD					
(SR2003 SEG 0010/0000)	0150/0000	==		0150/0000 LENGTH(AH 1034 BK 2770)	
OLD MERCER RD					
(T674)	0140/1141	==	==	0140/1141 OLD ASH RD	
				(T498)	
	039792 FT			039792 FT	
				2 0 43015 1 00 0027+83	
				NUMBER (2) MINE RD	
				(T720)	
		==	==	0140/0000 LENGTH(AH 2770 BK 2952)	
VETERANS RD					
(T315)	0130/1460	==			
	036840 FT			036840 FT	
				2 0 43015 0 00 0029+45	
				0130/0000 LENGTH(AH 2952 BK 3040)	
	033800 FT			033800 FT	
				2 0 43015 0 00 0059+67	

EXTRACT DATE: 12/28/2024 ROADWAY MANAGEMENT SYSTEM PAGE NUMBER: 275  
PRINT DATE: 12/30/2024 SLD COUNTY/SR - ANNUAL PRINT COUNTY: MERCER

DIR: B TOTAL LEN: 8.257 MI. DIST: 01-4 SR: 2002  
LEFT MUN: SPRINGFIELD T RIGHT MUN: SPRINGFIELD T

5 0120/0000 LENGTH(AH 3040 BK 3334)

030466 FT

5 030466 FT 2 0 43015 0 00 0093+59  
5 0110/0000 LENGTH(AH 3334 BK 2064)

2 0 43015 0 00 0114+23 028402 FT  
LEESBURG - GROVE CITY R  
(SR0208 SEG 0050/0138) 0100/0000  
028402 FT

028402 FT ENT RD  
INTER-BK LEESBURG - GROVE CITY R  
(SR0208 SEG 0050/0138)  
5 0100/0000 LTH AH 002064 BK 000100  
028402 FT  
7094/0000 LTH AH 000100 BK 002753  
INTER-AHD LEESBURG - GROVE CITY R  
(SR0208 SEG 0050/0000)  
LEESBURG - GROVE CITY R  
(SR0208 SEG 0050/0000)  
0090/2753  
0090/2108 BMS EN 43/2002/0090/2057  
2 0 43012 0 01 0257+07  
HUNTER RUN  
0090/2024 BMS BG 43/2002/0090/2057

FALLS RD  
(T335)

0090/0580  
025649 FT

025649 FT 2 0 43012 0 01 0257+07  
PERRY HW  
(SR0019 SEG 0040/0000)  
MFC BEGIN = E  
5 0090/0000 LENGTH(AH 2753 BK 3211)

EXTRACT DATE: 12/28/2024 ROADWAY MANAGEMENT SYSTEM PAGE NUMBER: 274  
PRINT DATE: 12/30/2024 SLD COUNTY/SR - ANNUAL PRINT COUNTY: MERCER

DIR: B TOTAL LEN: 8.257 MI. DIST: 01-4 SR: 2002  
LEFT MUN: SPRINGFIELD T RIGHT MUN: SPRINGFIELD T

022438 FT

022438 FT 2 0 43012 0 01 0224+98  
NC LEESBURG STATION RD  
5 0080/0000 LENGTH(AH 3211 BK 3299)

0070/1314 BMS EN 43/2002/0070/1210  
2 0 43012 0 01 0204+11  
NESHANNOCK CREEK  
0070/1210 BMSBG 43/2002/0070/1210

019139 FT

019139 FT 2 0 43012 0 01 0191+92  
CREEK RD  
(T652)  
5 0070/0000 LENGTH(AH 3299 BK 3466)

015673 FT

015673 FT 2 0 43012 0 01 0157+28  
INDIAN RUN RD  
(T650)  
SPRINGFIELD  
WILMINGTON T  
5 0060/0000 LENGTH(AH 3466 BK 3002)

012671 FT

012671 FT 2 0 43012 0 01 0127+04  
5 0050/0000 LENGTH(AH 3002 BK 1949)

EXTRACT DATE: 12/28/2024 ROADWAY MANAGEMENT SYSTEM PAGE NUMBER: 273  
PRINT DATE: 12/30/2024 SLD COUNTY/SR - ANNUAL PRINT COUNTY: MERCER

DIR: B TOTAL LEN: 8.257 MI. DIST: 01-4 SR: 2002  
LEFT MUN: WILMINGTON T RIGHT MUN: WILMINGTON T

010722 FT

010722 FT 2 0 43012 0 01 0107+55  
NEW CASTLE MERCER RD  
(SR2001 SEG 0030/0000)  
5 0040/0000 LENGTH(AH 1949 BK 3680)

0030/2731 ANDERSON RD  
(T602)

007042 FT

007042 FT 2 0 43012 0 01 0070+58  
5 0030/0000 LENGTH(AH 3680 BK 3537)

003505 FT

003505 FT 2 0 43012 0 00 0035+00  
NC LEESBURG RD  
5 0020/0000 LENGTH(AH 3537 BK 3505)

000000 FT

000000 FT 2 0 43012 0 00 0000+00  
NC LEESBURG STATION RD  
MERCER RD  
(SR0158 SEG 0040/0000)  
MFC BEGIN = D  
5 0010/0000 LENGTH(AH 3505 BK 0000)

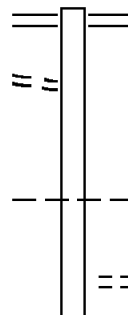
EXTRACT DATE: 12/28/2024 ROADWAY MANAGEMENT SYSTEM PAGE NUMBER: 272  
PRINT DATE: 12/30/2024 SLD COUNTY/SR - ANNUAL PRINT COUNTY: MERCER  
DIR: B TOTAL LEN: 4.863 MI. DIST: 01-4 SR: 2001  
LEFT MUN: EAST LACKAWANNOCK T RIGHT MUN: EAST LACKAWANNOCK T

OLD NEW CASTLE RD  
(T402)

025679 FT

0100/2695

022367 FT



025679 FT PERRY HW  
0100/3312 (SR0019 SEG 0100/1216)

0100/1217 EAST LACKAWANNOCK  
SPRINGFIELD T

0100/0485 PENNDOT STOCKPILE YD #1  
(GOVT)  
022367 FT 2 0 43113 0 00 0223+97

DIR: B TOTAL LEN: 4.863 MI. DIST: 01-4 SR: 2001  
LEFT MUN: SPRINGFIELD T RIGHT MUN: SPRINGFIELD T

EXTRACT DATE: 12/28/2024 ROADWAY MANAGEMENT SYSTEM PAGE NUMBER: 270  
PRINT DATE: 12/30/2024 SLD COUNTY/SR - ANNUAL PRINT COUNTY: MERCER

DIR: B TOTAL LEN: 4.863 MI. DIST: 01-4 SR: 2001  
LEFT MUN: WILMINGTON T RIGHT MUN: WILMINGTON T

WHITE CHAPEL RD  
(T354)

010640 FT

0040/2295

==

010640 FT 2 0 43113 0 00 0106+22  
S 0050/0000 LENGTH(AH 2427 BK 2586)

008054 FT

008054 FT 2 0 43113 0 00 0080+24  
S 0040/0000 LENGTH(AH 2586 BK 2064)

005990 FT

005990 FT 2 0 43113 0 00 0059+60  
LEESBURG STATION ROAD  
(SR2002 SEG 0040/0000)  
S 0030/0000 LENGTH(AH 2064 BK 2923)

==

ANDERSON RD  
(T602)

0020/1388

==

003067 FT

003067 FT 2 0 43113 0 00 0030+66  
S 0020/0000 LENGTH(AH 2923 BK 3067)

MEANS RD  
(T304)

0010/1288

==

0010/1288 BRENNEMAN RD  
(T303)

000000 FT

000000 FT 2 0 43113 0 00 0000+00  
NC NEW CASTLE - MERCER RD  
INTER-BK MERCER RD  
(SR1005 SEG 0200/3325)  
MFC BEGIN = E  
BK-LAWRENCE (37)  
S 0010/0000 LENGTH(AH 3067 BK 0000)

EXTRACT DATE: 12/28/2024 ROADWAY MANAGEMENT SYSTEM PAGE NUMBER: 269  
PRINT DATE: 12/30/2024 SLD COUNTY/SR - ANNUAL PRINT COUNTY: MERCER

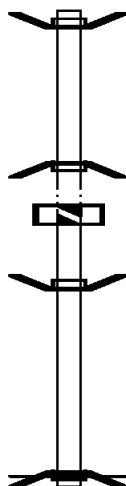
DIR: B TOTAL LEN: .064 MI. DIST: 01-4 SR: 1101  
LEFT MUN: NEW VERNON T RIGHT MUN: NEW VERNON T

000340 FT

000170 FT

000170 FT

000000 FT

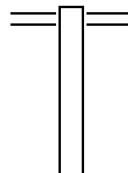


000340 FT BMS EN 43/1101/0020/0000  
INTER-AHD CREEK RD  
0020/0170 (TB03)  
000170 FT 0 0 00000 0 00 0000+00  
INTER-BK CREEK RD  
(TB03)  
SR 0079 NB  
BMSBG 43/1101/0020/0000  
LTH AH 000170 BK 000100  
0020/0000  
000170 FT LTH AH 000100 BK 000170  
7012/0000 BMS EN 43/1101/0010/0000  
INTER-AHD CREEK RD  
0010/0170 (TB03)  
000000 FT 0 0 00000 0 00 0000+00  
NC CR CREEK RD  
INTER-BK CREEK RD  
(TB03)  
SR 0079 SB  
BMSBG 43/1101/0010/0000  
MFC BEGIN = E  
0010/0000 LENGTH(AH 0170 BK 0000)



EXTRACT DATE: 12/28/2024 ROADWAY MANAGEMENT SYSTEM PAGE NUMBER: 268  
PRINT DATE: 12/30/2024 SLD COUNTY/SR - ANNUAL PRINT COUNTY: MERCER  
DIR: B TOTAL LEN: 2.250 MI. DIST: 01-4 SR: 1028  
LEFT MUN: FRENCH CREEK T RIGHT MUN: FRENCH CREEK T

011882 FT



011882 FT NEW LEBANON RD  
0060/1887 (SR1015 SEG 0060/0000)

009995 FT

009995 FT 2 0 43075 0 00 0099+87

EXTRACT DATE: 12/28/2024 ROADWAY MANAGEMENT SYSTEM PAGE NUMBER: 267  
PRINT DATE: 12/30/2024 SLD COUNTY/SR - ANNUAL PRINT COUNTY: MERCER

DIR: B TOTAL LEN: 2.250 MI. DIST: 01-4 SR: 1028  
LEFT MUN: FRENCH CREEK T RIGHT MUN: FRENCH CREEK T

MOORE RD  
(T908)

0050/0452 ==  
006956 FT

0060/0000 LENGTH(AH 1887 BK 3039)

006956 FT 2 0 43075 0 00 0069+70  
0050/0000 LENGTH(AH 3039 BK 3466)

003490 FT

003490 FT 2 0 43075 0 00 0034+77  
0040/0000 LENGTH(AH 3466 BK 3490)

000000 FT

000000 FT 2 0 43075 0 00 0000+00

NC CARLTON RD  
SANDY LAKE RD  
(SR0173 SEG 0570/0000)

INTER-BK SUNOL RD  
(T889)  
MFC BEGIN = E

000000 FT

0030/0000 LENGTH(AH 3490 BK 0100)

000000 FT

000000 FT  
7024/0000 LENGTH(AH 0100 BK 0026)

000000 FT

000000 FT  
7020/0000 LENGTH(AH 0026 BK 0100)

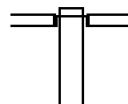
000000 FT

000000 FT  
7014/0000 LENGTH(AH 0100 BK 0100)

000000 FT  
7008/0000 LENGTH(AH 0100 BK 0000)

EXTRACT DATE: 12/28/2024 ROADWAY MANAGEMENT SYSTEM PAGE NUMBER: 266  
PRINT DATE: 12/30/2024 SLD COUNTY/SR - ANNUAL PRINT COUNTY: MERCER  
DIR: B TOTAL LEN: 4.452 MI. DIST: 01-4 SR: 1026  
LEFT MUN: FAIRFIELD T RIGHT MUN: DEER CREEK T

023506 FT  
SANDY LAKE RD  
(SR0173 SEG 0010/0000) 0100/1797



023506 FT  
INTER-AHD COUNTY LINE RD  
(T913)  
SANDY LAKE RD  
0100/1797 (SR0173 SEG 0580/3314)

EXTRACT DATE: 12/28/2024 ROADWAY MANAGEMENT SYSTEM PAGE NUMBER: 265  
PRINT DATE: 12/30/2024 SLD COUNTY/SR - ANNUAL PRINT COUNTY: MERCER

DIR: B TOTAL LEN: 4.452 MI. DIST: 01-4 SR: 1026  
LEFT MUN: FAIRFIELD T RIGHT MUN: DEER CREEK T

021709 FT		021709 FT 2 0 43088 0 00 0435+27 S 0100/0000 LENGTH(AH 1797 BK 1987)
019722 FT		019722 FT 2 0 43088 0 00 0415+40 S 0090/0000 LENGTH(AH 1987 BK 3414)
016308 FT		016308 FT 2 0 43088 0 00 0381+03 JONES RD (T874)
ELECTION HOUSE RD (T620)	==	S 0080/0000 LENGTH(AH 3414 BK 1842)
0070/1766	==	
014466 FT		014466 FT 2 0 43088 0 00 0362+60 MILLER RD (T848)
	==	S 0070/0000 LENGTH(AH 1842 BK 2590)
011876 FT		011876 FT 2 0 43088 0 00 0336+94 S 0060/0000 LENGTH(AH 2590 BK 3642) FRENCH CREEK 0050/3615 DEER CREEK T
	-- --	
FAIRFIELD	-- --	

EXTRACT DATE: 12/28/2024 ROADWAY MANAGEMENT SYSTEM PAGE NUMBER: 264  
PRINT DATE: 12/30/2024 SLD COUNTY/SR - ANNUAL PRINT COUNTY: MERCER

DIR: B TOTAL LEN: 4.452 MI. DIST: 01-4 SR: 1026  
LEFT MUN: FAIRFIELD T RIGHT MUN: DEER CREEK T

DEER CREEK T	0050/1976	--	--		
STATE RD (SR1017 SEG 0010/0000)	0050/0842	==	==	0050/0842	DEER CREEK RD (TB20)
	008234 FT			008234 FT	2 0 43088 0 00 0300+24 MFC BEGIN = D
				5 0050/0000	LENGTH(AH 3642 BK 2884)
	005350 FT			005350 FT	2 0 43088 0 00 0271+45
DEER CREEK FAIRFIELD T	0040/0000	--	==	5 0040/0000	GRANGE RD (TB18) LENGTH(AH 2884 BK 2123)
				0030/0944	BMS EN 43/1026/0030/0934 2 0 43088 0 00 0259+59
				0030/0934	N. BR. DEER CK BMS BG 43/1026/0030/0934
	003227 FT			003227 FT	2 0 43088 0 00 0250+25
				5 0030/0000	LENGTH(AH 2123 BK 3227)
GRIFFITH RD (T570)	0020/1491	==	==	0020/1491	GRIFFITH RD (T798)
	000000 FT			000000 FT	2 0 43088 0 00 0218+02
				NC CO	COUNTY LINE RD CRANBERRY RD (TBK) (T796)
				INTER-BK	COUNTY LINE RD (SR2001 SEG 0010/0000)
					BK-CRAWFORD (20)
	000000 FT		==	5 0020/0000	LENGTH(AH 3227 BK 1768)
				000000 FT	
				7010/0000	LENGTH(AH 1768 BK 0000)

EXTRACT DATE: 12/28/2024 ROADWAY MANAGEMENT SYSTEM PAGE NUMBER: 263  
PRINT DATE: 12/30/2024 SLD COUNTY/SR - ANNUAL PRINT COUNTY: MERCER  
DIR: B TOTAL LEN: 2.109 MI. DIST: 01-4 SR: 1024  
LEFT MUN: FAIRFIELD T RIGHT MUN: DEER CREEK T

REASH CHURCH RD

011135 FT



011135 FT AH-CRAWFORD  
INTER-AHD COUNTY LINE RD

(20)

EXTRACT DATE: 12/28/2024 ROADWAY MANAGEMENT SYSTEM PAGE NUMBER: 262  
PRINT DATE: 12/30/2024 SLD COUNTY/SR - ANNUAL PRINT COUNTY: MERCER

DIR: B TOTAL LEN: 2.109 MI. DIST: 01-4 SR: 1024  
LEFT MUN: FAIRFIELD T RIGHT MUN: DEER CREEK T

(SR2001 SEG 0020/0000)	0050/2071		0050/2071 (SR2001 SEG 0020/0000)
	009064 FT		009064 FT 2 0 43118 0 01 0090+64 S 0050/0000 LENGTH(AH 2071 BK 2642)
	006422 FT		0040/0241 BMS EN 43/1024/0040/0580 006422 FT 2 0 43118 0 01 0064+22 SR 0079 NB BMSBG 43/1024/0040/0580 S 0040/0000 LENGTH(AH 2642 BK 3400) DEER CREEK 0030/2812 SANDY CREEK T
FAIRFIELD GREENWOOD T	0030/2812		
	003022 FT		003022 FT 2 0 43118 0 01 0030+22 S 0030/0000 LENGTH(AH 3400 BK 3022)
	0020/1520	== ==	0020/1520 OLD PERRY HW (T718)
MERCER PK (T528)	000000 FT		000000 FT 2 0 43118 0 00 0000+00 GEORGETOWN RD (SR1014 SEG 0010/0128) NC CO UNTY LINE RD INTER-BK GEORGETOWN RD (SR1014 SEG 0010/0128) MFC BEGIN = E S 0020/0000 LENGTH(AH 3022 BK 0000)

EXTRACT DATE: 12/28/2024 ROADWAY MANAGEMENT SYSTEM PAGE NUMBER: 261  
 PRINT DATE: 12/30/2024 SLD COUNTY/SR - ANNUAL PRINT COUNTY: MERCER

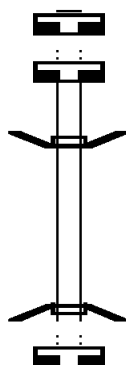
DIR: B TOTAL LEN: .002 MI. DIST: 01-4 SR: 1022  
 LEFT MUN: DEER CREEK T RIGHT MUN: DEER CREEK T

000013 FT

000013 FT

000000 FT

000000 FT



000013 FT

7030/0000

000013 FT

7022/0000

INTER-AHD

0020/0013

000000 FT

NC BL

INTER-BK

BLACK RUN RD

(TWP)

BLACK RUN BR

BMSBG 43/1022/0020/0000

0020/0000

000000 FT

7010/0000

LENGTH(AH 0962 BK 3232)

LENGTH(AH 3232 BK 0013)

BMSBN 43/1022/0020/0000

BLACK RUN RD

(TWP)

2 0 43132 0 01 0072+17

BLACK RUN RD

(TWP)

BLACK RUN BR

BMSBG 43/1022/0020/0000

LENGTH(AH 0013 BK 2271)

LENGTH(AH 2271 BK 0000)



EXTRACT DATE: 12/28/2024 ROADWAY MANAGEMENT SYSTEM PAGE NUMBER: 260  
PRINT DATE: 12/30/2024 SLD COUNTY/SR - ANNUAL PRINT COUNTY: MERCER  
DIR: B TOTAL LEN: .000 MI. DIST: 01-4 SR: 1020  
LEFT MUN: SANDY LAKE T RIGHT MUN: SANDY LAKE T

000000 FT  
000000 FT  
000000 FT



000000 FT  
7020/0000 LENGTH(AH 1318 BK 1617)  
000000 FT  
7012/0000 LENGTH(AH 1617 BK 1626)  
000000 FT  
7010/0000 LENGTH(AH 1626 BK 0000)

EXTRACT DATE: 12/28/2024 ROADWAY MANAGEMENT SYSTEM PAGE NUMBER: 259  
PRINT DATE: 12/30/2024 SLD COUNTY/SR - ANNUAL PRINT COUNTY: MERCER

DIR: B TOTAL LEN: .594 MI. DIST: 01-4 SR: 1019  
LEFT MUN: SANDY LAKE T RIGHT MUN: SANDY LAKE T

003136 FT

003136 FT  
INTER-AHD CREEK RD  
0010/3136 (T869)

0010/1264 BMS EN 43/1019/0010/1083  
0 0 00000 0 00 0000+00  
SANDY CREEK  
0010/1083 BMS BG 43/1019/0010/1083

000000 FT

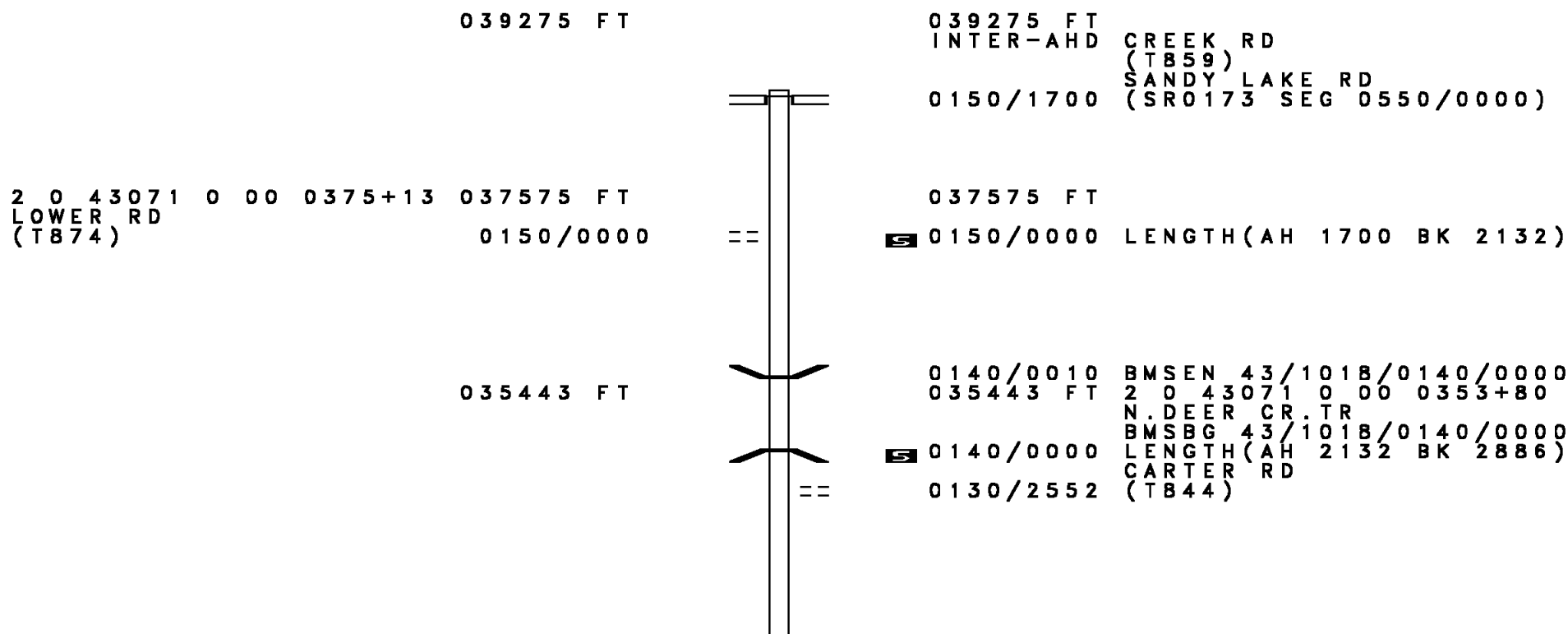
000000 FT 0 0 00000 0 00 0000+00  
MAIN ST  
(SR0173 SEG 0410/0936)

MAIN ST  
(SR0173 SEG 0410/0936) 0010/0000

NC CREEK RD  
MFC BEGIN = E  
0010/0000 LENGTH(AH 3136 BK 0000)

EXTRACT DATE: 12/28/2024 ROADWAY MANAGEMENT SYSTEM PAGE NUMBER: 258  
PRINT DATE: 12/30/2024 SLD COUNTY/SR - ANNUAL PRINT COUNTY: MERCER

DIR: B TOTAL LEN: 7.438 MI. DIST: 01-4 SR: 1018  
LEFT MUN: FRENCH CREEK T RIGHT MUN: FRENCH CREEK T



EXTRACT DATE: 12/28/2024 ROADWAY MANAGEMENT SYSTEM PAGE NUMBER: 257  
PRINT DATE: 12/30/2024 SLD COUNTY/SR - ANNUAL PRINT COUNTY: MERCER

DIR: B TOTAL LEN: 7.438 MI. DIST: 01-4 SR: 1018  
LEFT MUN: FRENCH CREEK T RIGHT MUN: FRENCH CREEK T

	032557 FT				032557 FT 2 0 43071 0 00 0325+09
					5 0130/0000 LENGTH(AH 2886 BK 1673)
BRANCH RD (T846)	0120/0987	==			
	030884 FT				030884 FT 2 0 43071 0 00 0308+36
					FRENCH CREEK
					DEER CREEK T
					5 0120/0000 LENGTH(AH 1673 BK 3527)
	027357 FT				027357 FT 2 0 43071 0 00 0273+13
					DEER CREEK RD
					(T820)
		==	==		5 0110/0000 LENGTH(AH 3527 BK 3500)
2 0 43071 0 00 0238+18 023857 FT					023857 FT
GRANGE RD					5 0100/0000 LENGTH(AH 3500 BK 2826)
(T818)	0100/0000	==			CONDIT RD
					0090/2508 (T816)
	021031 FT				021031 FT 2 0 43071 0 00 0209+89
					5 0090/0000 LENGTH(AH 2826 BK 1515)

EXTRACT DATE: 12/28/2024 ROADWAY MANAGEMENT SYSTEM PAGE NUMBER: 256  
PRINT DATE: 12/30/2024 SLD COUNTY/SR - ANNUAL PRINT COUNTY: MERCER

DIR: B TOTAL LEN: 7.438 MI. DIST: 01-4 SR: 1018  
LEFT MUN: DEER CREEK T RIGHT MUN: DEER CREEK T

019516 FT

019516 FT 2 0 43071 0 00 0194+74  
CRANBERRY RD  
(T796)  
S 0080/0000 LENGTH(AH 1515 BK 3459)

016057 FT

016057 FT 2 0 43071 0 00 0160+33  
S 0070/0000 LENGTH(AH 3459 BK 3633)

SUNOL RD  
(T889)

0060/1450

012424 FT

0060/0084 FOR SR 1014 AND 1018  
012424 FT 2 0 43071 0 00 0124+00  
GEORGETOWN RD  
(SR1014 SEG 0080/0000)  
NC SH EAKLEYVILLE RD  
INTER-BK GEORGETOWN RD  
(SR1014 SEG 0080/0000)  
S 0060/0000 LTH AH 003633 BK 000100  
012424 FT  
7054/0000 LTH AH 000100 BK 002532  
INTER-AHD GEORGETOWN RD  
(SR1014 SEG 0070/0000)  
NC MILLEDGEVILLE RD

012424 FT

GEORGETOWN RD  
(SR1014 SEG 0070/0000) 0050/2532

EXTRACT DATE: 12/28/2024 ROADWAY MANAGEMENT SYSTEM PAGE NUMBER: 255  
PRINT DATE: 12/30/2024 SLD COUNTY/SR - ANNUAL PRINT COUNTY: MERCER

DIR: B TOTAL LEN: 7.438 MI. DIST: 01-4 SR: 1018  
LEFT MUN: DEER CREEK T RIGHT MUN: DEER CREEK T

009892 FT

009892 FT 2 0 43071 0 00 0098+84  
S 0050/0000 LENGTH(AH 2532 BK 1924)

007968 FT

0040/0149 BMS EN 43/1018/0040/0000  
007968 FT 2 0 43071 0 00 0079+58  
LAKE WILHELM  
BMSBG 43/1018/0040/0000  
DEER CREEK  
SANDY CREEK T  
S 0040/0000 LENGTH(AH 1924 BK 2280)

005688 FT

0030/0874 CARROL RD  
(T746)  
005688 FT 2 0 43071 0 00 0056+93  
S 0030/0000 LENGTH(AH 2280 BK 2193)

003495 FT

003495 FT 2 0 43071 0 00 0035+00  
NC SHEAKLEYVILLE RD  
S 0020/0000 LENGTH(AH 2193 BK 3495)

000000 FT

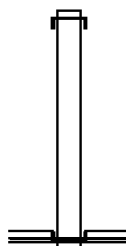
NC MILLEDGEVILLE RD  
SANDY CREEK  
0010/1357 SHEAKLEYVILLE B  
PLUM AL  
(TWP)  
0010/0239 2 0 43071 0 00 0000+00  
000000 FT  
NC CHURCH ST  
PERRY HW  
(SR0019 SEG 0500/1072)  
MFC BEGIN = D  
S 0010/0000 LENGTH(AH 3495 BK 0000)

EXTRACT DATE: 12/28/2024 ROADWAY MANAGEMENT SYSTEM PAGE NUMBER: 254  
PRINT DATE: 12/30/2024 SLD COUNTY/SR - ANNUAL PRINT COUNTY: MERCER

DIR: B TOTAL LEN: .115 MI. DIST: 01-4 SR: 1017  
LEFT MUN: DEER CREEK T RIGHT MUN: DEER CREEK T

000609 FT

000000 FT



000609 FT AH-CRAWFORD (20)  
INTER-AHD SR 2002 SH  
0010/0609 (SR2002 SEG 0080/1855)  
000000 FT 2 0 20023 6 00 0193+73  
NC STATE RD  
COUNTY LINE RD  
(SR1026 SEG 0050/0842)  
INTER-BK DEER CREEK RD  
(T820)  
MFC BEGIN = D  
0010/0000 LENGTH(AH 0609 BK 0000)

EXTRACT DATE: 12/28/2024 ROADWAY MANAGEMENT SYSTEM PAGE NUMBER: 253  
PRINT DATE: 12/30/2024 SLD COUNTY/SR - ANNUAL PRINT COUNTY: MERCER  
DIR: B TOTAL LEN: 4.234 MI. DIST: 01-4 SR: 1016  
LEFT MUN: FRENCH CREEK T RIGHT MUN: FRENCH CREEK T

022353 FT



022353 FT AH-VENANGO  
INTER-AHD UTICA RD

(60)



EXTRACT DATE: 12/28/2024 ROADWAY MANAGEMENT SYSTEM PAGE NUMBER: 252  
PRINT DATE: 12/30/2024 SLD COUNTY/SR - ANNUAL PRINT COUNTY: MERCER

DIR: B TOTAL LEN: 4.234 MI. DIST: 01-4 SR: 1016  
LEFT MUN: FRENCH CREEK T RIGHT MUN: FRENCH CREEK T

0070/3582 (SR3028 SEG 0010/0000)

0070/1893 FRENCH CREEK  
MILL CREEK T

018771 FT

NEW LEBANON RD  
(SR1015 SEG 0010/0000) 0070/0000

018771 FT 2 0 43087 0 00 0000+00  
NC UTICA / NEW LEBANON RD  
FOSTER RD  
(T916)

0070/0000 LENGTH(AH 3582 BK 2749)

016022 FT

2 0 43074 0 00 0137+95 013764 FT  
FOREST RD  
(T906) 0050/0000

016022 FT 2 0 43074 0 00 0160+38  
0060/0000 LENGTH(AH 2749 BK 2258)

013764 FT

0050/0000 LENGTH(AH 2258 BK 3760)

SMITH RD  
(T831) 0040/2103

010004 FT

010004 FT 2 0 43074 0 00 0100+70  
0040/0000 LENGTH(AH 3760 BK 3527)

EXTRACT DATE: 12/28/2024 ROADWAY MANAGEMENT SYSTEM PAGE NUMBER: 251  
PRINT DATE: 12/30/2024 SLD COUNTY/SR - ANNUAL PRINT COUNTY: MERCER

DIR: B TOTAL LEN: 4.234 MI. DIST: 01-4 SR: 1016  
LEFT MUN: MILL CREEK T RIGHT MUN: MILL CREEK T

WORSK RD  
(T882)

0030/0377  
006477 FT

== ==

0030/0377 CROUSER SCHOOL RD  
(T883)  
006477 FT 2 0 43074 0 00 0065+24  
5 0030/0000 LENGTH(AH 3527 BK 3406)

003071 FT

003071 FT 2 0 43074 0 00 0030+12  
5 0020/0000 LENGTH(AH 3406 BK 3071)  
MILL CREEK  
0010/3019 NEW LEBANON B

GORDON RD  
(BORO)

0010/2861

==

0010/2532 BMS EN 43/1016/0010/2544  
2 0 43074 0 00 0000+00  
MCCAUGHTRY  
0010/2520 BMSBG 43/1016/0010/2544

000000 FT

==

NC CARLTON RD  
CARLTON RD  
0010/0330 (BORO)  
000000 FT 2 0 43074 0 00 0000+00  
NC OAT ST ET  
OAK ST ET  
(SR0173 SEG 0480/3088)  
INTER-BK OAK ST  
(BORO)  
MFC BEGIN = D  
5 0010/0000 LENGTH(AH 3071 BK 0000)

EXTRACT DATE: 12/28/2024 ROADWAY MANAGEMENT SYSTEM PAGE NUMBER: 250  
PRINT DATE: 12/30/2024 SLD COUNTY/SR - ANNUAL PRINT COUNTY: MERCER

DIR: B TOTAL LEN: 3.301 MI. DIST: 01-4 SR: 1015  
LEFT MUN: FRENCH CREEK T RIGHT MUN: FRENCH CREEK T

COCHRANTON RD  
(T860)

017429 FT  
0060/3513

==

017429 FT EAST CARLTON RD  
0060/3513 (T321)

STAMM LN  
(PRDR)

0060/1789

==  
+++++

0060/1846 O'BRIEN LN  
0060/1843 (TWP )  
(AAR 262821C)#TRKS 01

==

0060/1747 BMS EN 43/1015/0060/1472  
2 0 43074 0 00 0341+52

==

0060/1472 FRENCH CREEK  
BMSBG 43/1015/0060/1472

2 0 43074 0 00 0326+88 013916 FT  
CARLTON RD  
(SR1028 SEG 0060/1887) 0060/0000

==

013916 FT

5 0060/0000 LENGTH(AH 3513 BK 3358)

==

0050/1533 BMS EN 43/1015/0050/1430  
2 0 43074 0 00 0307+62

==

0050/1430 NORTH DEER CREEK  
BMSBG 43/1015/0050/1430  
CREEK RD  
0050/1304 (T859)

==

EXTRACT DATE: 12/28/2024 ROADWAY MANAGEMENT SYSTEM PAGE NUMBER: 249  
PRINT DATE: 12/30/2024 SLD COUNTY/SR - ANNUAL PRINT COUNTY: MERCER

DIR: B TOTAL LEN: 3.301 MI. DIST: 01-4 SR: 1015  
LEFT MUN: FRENCH CREEK T RIGHT MUN: FRENCH CREEK T

010558 FT

010558 FT 2 0 43074 0 00 0293+30  
S 0050/0000 LENGTH(AH 3358 BK 2815)

007743 FT

007743 FT 2 0 43074 0 00 0265+15  
S 0040/0000 LENGTH(AH 2815 BK 3073)

2 0 43074 0 00 0234+67 004670 FT  
JACOBS RD  
(T835) 0030/0000

== ==

004670 FT NICKLIN RD  
(T835)  
S 0030/0000 LENGTH(AH 3073 BK 2086)

2 0 43074 0 00 0213+85 002584 FT  
BUCHANAN RD  
(T833) 0020/0000

==

002584 FT  
S 0020/0000 LENGTH(AH 2086 BK 2584)

000000 FT

-- --

0010/0725 FRENCH CREEK  
MILL CREEK T  
000000 FT 2 0 43074 0 00 0187+87  
NC NEW LEBANON RD  
UTICA RD  
(SR1016 SEG 0070/0000)

CARLTON RD  
(SR1016 SEG 0070/0000) 0010/0000

==

INTER-BK FOSTER RD  
(T916)  
MFC BEGIN = D  
S 0010/0000 LENGTH(AH 2584 BK 0000)

EXTRACT DATE: 12/28/2024 ROADWAY MANAGEMENT SYSTEM PAGE NUMBER: 248  
PRINT DATE: 12/30/2024 SLD COUNTY/SR - ANNUAL PRINT COUNTY: MERCER

DIR: B TOTAL LEN: 12.447 MI. DIST: 01-4 SR: 1014  
LEFT MUN: MILL CREEK T RIGHT MUN: MILL CREEK T

065719 FT

065719 FT AH-VENANGO (60)  
INTER-AHD GEORGETOWN RD  
0240/2194 (SR3026 SEG 0010/0000)

2 0 43073 0 00 0187+55 063525 FT  
FOSTER RD  
(T918) 0240/0000

063525 FT DEEMERS DAM RD  
(T916)  
S 0240/0000 LENGTH(AH 2194 BK 2961)

2 0 43073 0 00 0157+90 060564 FT  
FIVE POINTS RD  
(T777) 0230/0000

060564 FT  
S 0230/0000 LENGTH(AH 2961 BK 3323)  
KLEIN RD  
(T946) 0220/3060

057241 FT

057241 FT 2 0 43073 0 00 0124+78  
S 0220/0000 LENGTH(AH 3323 BK 2691)  
CRYSTAL SPRING RD  
(T902) 0210/2124

2 0 43073 0 00 0097+95 054550 FT  
KETCHUM RD  
(T904) 0210/0000

054550 FT  
S 0210/0000 LENGTH(AH 2691 BK 3348)

EXTRACT DATE: 12/28/2024 ROADWAY MANAGEMENT SYSTEM PAGE NUMBER: 247  
PRINT DATE: 12/30/2024 SLD COUNTY/SR - ANNUAL PRINT COUNTY: MERCER

DIR: B TOTAL LEN: 12.447 MI. DIST: 01-4 SR: 1014  
LEFT MUN: MILL CREEK T RIGHT MUN: MILL CREEK T

2 0 43073 0 00 0064+43 051202 FT CROUSER SCHOOL RD (T883)	0200/0000	==	==	051202 FT SWAMP RD (T884) S 0200/0000 LENGTH(AH 3348 BK 2045)
049157 FT				S 049157 FT 2 0 43073 0 00 0045+16 S 0190/0000 LENGTH(AH 2045 BK 2069)
047088 FT				047088 FT 2 0 43073 0 00 0022+99 MILL CREEK S 0180/0000 NEW LEBANON B LENGTH(AH 2069 BK 2333)
				0170/0945 BMSBN 43/1014/0170/0916 2 0 43073 0 00 0009+05 MILL CREEK 0170/0916 BMSBG 43/1014/0170/0916
044755 FT				044755 FT 2 0 43073 0 00 0000+00 MERCER ST S 0170/0000 (SR0173 SEG 0480/1012) LENGTH(AH 2333 BK 3159)
CRAWFORD ST (BORO)	0160/2848	==	==	0160/0865 OBITZ RD (T842)

DIR: B TOTAL LEN: 12.447 MI.  
LEFT MUN: NEW LEBANON B

DIST: 01-4 SR: 1014  
RIGHT MUN: NEW LEBANON B

Station	Structure	Length	Notes
041596 FT	MILL CREEK T	17 FT	NEW LEBANON
0160/0818	STRUCTURE	LENGTH	2 0 43070 0 00 0031+42
0160/0000	BMSID	43/1014/0160/0000	LENGTH(AH 3159 BK 2494)
039102 FT	RAMSEY RD	0150/0000	0 00 0056+43 (T844)
0150/0071	MONTGOMERY SCH RD	039102 FT	(T845)
0150/0000	LENGTH	(AH 2494 BK 3669)	
0140/2114	ROBERTS RD	0140/1796	(T735)
0140/1796	MILL CREEK		NEW VERNON T
035433 FT	DEER CREEK RD	0140/0000	2 0 43070 0 00 0093+00 (T820)
0140/0000	LENGTH	(AH 3669 BK 2166)	
0130/0823	JAMES RUN	033267 FT	2 0 43070 0 00 0114+60
0130/0000	STRUCTURE	LENGTH	15 FT
0130/0000	BMSID	43/1014/0130/0000	LENGTH(AH 2166 BK 2611)

EXTRACT DATE: 12/28/2024 ROADWAY MANAGEMENT SYSTEM PAGE NUMBER: 245  
PRINT DATE: 12/30/2024 SLD COUNTY/SR - ANNUAL PRINT COUNTY: MERCER

DIR: B TOTAL LEN: 12.447 MI. DIST: 01-4 SR: 1014  
LEFT MUN: NEW VERNON T RIGHT MUN: NEW VERNON T

2 0 43070 0 00 0140+65 030656 FT  
CONDIT RD  
(T818) 0120/0000

==

030656 FT

5 0120/0000 LENGTH(AH 2611 BK 3663)

==

0110/2300 BOAT LAUNCH RD  
(TWP )

><

0110/2052 LONG RUN  
STRUCTURE LENGTH 10 FT  
BMSID 43/1014/0110/2147

026993 FT

026993 FT 2 0 43070 0 00 0177+74  
5 0110/0000 LENGTH(AH 3663 BK 3737)

PENNDOT STOCKPILE YD #7  
(GOVT) 0100/2090

==

CRANBERRY RD  
(T796) 0100/1200

==

><

023256 FT

0100/0896 SCHOFIELDS RUN  
STRUCTURE LENGTH 16 FT  
BMSID 43/1014/0100/0896  
LAKE WILHELM RD  
(SR1009 SEG 0070/3034)  
0100/0321 2 0 43070 0 00 0214+75  
023256 FT NEW VERNON  
DEER CREEK T  
5 0100/0000 LENGTH(AH 3737 BK 3401)

--

019855 FT

019855 FT 2 0 43070 0 00 0248+68  
PARK RD



EXTRACT DATE: 12/28/2024 ROADWAY MANAGEMENT SYSTEM PAGE NUMBER: 244  
PRINT DATE: 12/30/2024 SLD COUNTY/SR - ANNUAL PRINT COUNTY: MERCER

DIR: B TOTAL LEN: 12.447 MI. DIST: 01-4 SR: 1014  
LEFT MUN: DEER CREEK T RIGHT MUN: DEER CREEK T

SMOLA RD  
(T825)

0080/1121

FOR SR 1014 AND 1018

(CONN) 0080/0080  
2 0 43070 0 00 0275+01 017152 FT  
MILLEDGEVILLE RD  
(SR1018 SEG 0060/0000) 0080/0000

015573 FT

011779 FT

009423 FT

== 0090/0000 (T764) LENGTH(AH 3401 BK 2703)  
== 0080/1809 MILLER LN (PRDR)  
== 0080/0710 BMS EN 43/1014/0080/0626  
2 0 43070 0 00 0268+74  
SANDY CK. TR.  
0080/0692 BMSBG 43/1014/0080/0626  
== 017152 FT  
== 0080/0000 LENGTH(AH 2703 BK 1579)  
0070/1379 BMS EN 43/1014/0070/1052  
2 0 43070 0 00 0280+15  
SR 0079 NB  
0070/1052 BMSBG 43/1014/0070/1052  
015573 FT 2 0 43070 0 00 0291+37  
MILLEDGEVILLE RD  
(SR1018 SEG 0050/2532)  
0070/0000 LENGTH(AH 1579 BK 3794)  
011779 FT 2 0 43070 0 00 0329+08  
0060/0000 LENGTH(AH 3794 BK 2356)  
009423 FT 2 0 43070 0 00 0352+56  
PINE RD  
(T888)

DIST: 01-4 SR: 1014  
RIGHT MUN: DEER CREEK T

EXTRACT DATE: 12/28/2024 ROADWAY MANAGEMENT SYSTEM PAGE NUMBER: 242  
PRINT DATE: 12/30/2024 SLD COUNTY/SR - ANNUAL PRINT COUNTY: MERCER

DIR: B TOTAL LEN: 4.021 MI. DIST: 01-4 SR: 1013  
LEFT MUN: SANDY CREEK T RIGHT MUN: SANDY CREEK T

	021229 FT		021229 FT	
			INTER-AHD	PINE RD(TBK)
				(TWP)
				COUNTY LINE RD
			0070/2721	(T907)
FRITZ RD				
(T648)				
	0070/2022			
2 0 43067 0 01 0184+85 018508 FT			018508 FT	
LEISE RD				
(T891)	0070/0000		0070/0000	LENGTH(AH 2721 BK 2499)
			0060/1563	BMS EN 43/1013/0060/1551
				2 0 43067 0 01 0175+36
				SANDY CK. TR.
			0060/1551	BMS BG 43/1013/0060/1551
2 0 43067 0 01 0159+94 016009 FT			016009 FT	
DODGE RD				
(T881)	0060/0000		0060/0000	LENGTH(AH 2499 BK 2992)
				CHASE RUN
				STRUCTURE LENGTH 17 FT
			0050/2835	BMS ID 43/1013/0050/2835
	013017 FT		013017 FT	2 0 43067 0 01 0130+01
			0050/0000	LENGTH(AH 2992 BK 2720)
SALEM RD				

EXTRACT DATE: 12/28/2024 ROADWAY MANAGEMENT SYSTEM PAGE NUMBER: 241  
PRINT DATE: 12/30/2024 SLD COUNTY/SR - ANNUAL PRINT COUNTY: MERCER

DIR: B TOTAL LEN: 4.021 MI. DIST: 01-4 SR: 1013  
LEFT MUN: SANDY CREEK T RIGHT MUN: SANDY CREEK T

(SR4018 SEG 0070/1738) 0040/1389

010297 FT

2 0 43067 0 00 0070+00 007011 FT  
FLICK RD  
(T692) 0030/0000

003497 FT

RESEIGH RD  
(T853) 0010/0957  
SANDY CREEK 0010/0820  
SHEAKLEYVILLE B 000000 FT

0040/1349 SCOFIELD RD  
(T883)

010297 FT 2 0 43067 0 00 0102+91  
5 0040/0000 LENGTH(AH 2720 BK 3286)

007011 FT THOMPSON RD  
(T855)  
5 0030/0000 LENGTH(AH 3286 BK 3514)

003497 FT 2 0 43067 0 00 0034+82  
5 0020/0000 LENGTH(AH 3514 BK 3497)

000000 FT 2 0 43067 0 00 0000+00  
NC LAKE RD  
PERRY HW  
(SR0019 SEG 0500/1556)  
MFC BEGIN = D  
5 0010/0000 LENGTH(AH 3497 BK 0000)

EXTRACT DATE: 12/28/2024 ROADWAY MANAGEMENT SYSTEM PAGE NUMBER: 240  
PRINT DATE: 12/30/2024 SLD COUNTY/SR - ANNUAL PRINT COUNTY: MERCER  
DIR: B TOTAL LEN: 4.230 MI. DIST: 01-4 SR: 1012  
LEFT MUN: MILL CREEK T RIGHT MUN: MILL CREEK T

EXTRACT DATE: 12/28/2024 ROADWAY MANAGEMENT SYSTEM PAGE NUMBER: 239  
PRINT DATE: 12/30/2024 SLD COUNTY/SR - ANNUAL PRINT COUNTY: MERCER

DIR: B TOTAL LEN: 4.230 MI. DIST: 01-4 SR: 1012  
LEFT MUN: MILL CREEK T RIGHT MUN: MILL CREEK T

2 0 43072 0 00 0202+08 020039 FT  
DEEMERS DAM RD  
(T918) 0080/0000

2 0 43072 0 00 0172+95 017132 FT  
KLEIN RD  
(T946) 0070/0000

CRYSTAL SPRING RD  
(T902) 013833 FT  
0050/2490

011322 FT

INTER-AHD SR 3022 SH  
0080/2297 (SR3022 SEG 0010/0000)  
0080/2025 BMSBN 43/1012/0080/1998  
2 0 43072 0 00 0222+04  
LT. SANDY CK.  
0080/1998 BMSBG 43/1012/0080/1998

020039 FT  
5 0080/0000 LENGTH(AH 2297 BK 2907)

017132 FT KLEIN RD  
(SR1007 SEG 0050/2231)  
5 0070/0000 LENGTH(AH 2907 BK 3299)

013833 FT 2 0 43072 0 00 0140+00  
5 0060/0000 LENGTH(AH 3299 BK 2511)

011322 FT 2 0 43072 0 00 0114+85  
5 0050/0000 LENGTH(AH 2511 BK 3772)

EXTRACT DATE: 12/28/2024 ROADWAY MANAGEMENT SYSTEM PAGE NUMBER: 238  
PRINT DATE: 12/30/2024 SLD COUNTY/SR - ANNUAL PRINT COUNTY: MERCER

DIR: B TOTAL LEN: 4.230 MI. DIST: 01-4 SR: 1012  
LEFT MUN: MILL CREEK T RIGHT MUN: MILL CREEK T

007550 FT	007550 FT	2 0 43072 0 00 0077+20
		VOGAN RD
		(T703)
		MILL CREEK
		SANDY LAKE T
	0040/0000	LENGTH(AH 3772 BK 1083)
2 0 43072 0 00 0066+25 006467 FT	006467 FT	DEAN RD
SWAMP RD		(T884)
(T883)	0030/0000	LENGTH(AH 1083 BK 3892)
		COLE RD
		(T868)
002575 FT	0020/0320	2 0 43072 0 00 0027+38
	002575 FT	LENGTH(AH 3892 BK 2575)
	0020/0000	SPRING CREEK
		STRUCTURE LENGTH 8 FT
	0010/2550	BMSID 43/1012/0010/2550
KALTENBAUGH RD	0010/1110	
(T870)		
000000 FT	000000 FT	2 0 43072 0 00 0001+73
	NC GL	ENN SCHOOL RD
		SANDY LAKE RD
		(SR0173 SEG 0430/0000)
		MFC BEGIN = E
	0010/0000	LENGTH(AH 2575 BK 0000)

EXTRACT DATE: 12/28/2024 ROADWAY MANAGEMENT SYSTEM PAGE NUMBER: 237  
PRINT DATE: 12/30/2024 SLD COUNTY/SR - ANNUAL PRINT COUNTY: MERCER

DIR: B TOTAL LEN: 4.202 MI. DIST: 01-4 SR: 1011  
LEFT MUN: SANDY CREEK T RIGHT MUN: SANDY CREEK T

022188 FT

022188 FT PERRY HW  
0080/3264 (SR0019 SEG 0490/0000)

018924 FT

018924 FT 2 0 43086 0 00 0189+07  
0080/0000 LENGTH(AH 3264 BK 2597)  
SANDY CREEK  
0070/2476 PERRY T

016327 FT

016327 FT 2 0 43086 0 00 0164+31  
DREW RD  
(TBO1)  
0070/0000 LENGTH(AH 2597 BK 1926)

2 0 43086 0 00 0145+00 014401 FT  
SCHOOL RD  
(T712) 0060/0000

014401 FT  
0060/0000 LENGTH(AH 1926 BK 3888)

0050/1640 BMS EN 43/1011/0050/1616  
2 0 43086 0 00 0122+28  
PINE RUN  
0050/1616 BMSBG 43/1011/0050/1616

NC CARPENTERS CORNERS RD



EXTRACT DATE: 12/28/2024 ROADWAY MANAGEMENT SYSTEM PAGE NUMBER: 236  
PRINT DATE: 12/30/2024 SLD COUNTY/SR - ANNUAL PRINT COUNTY: MERCER

DIR: B TOTAL LEN: 4.202 MI. DIST: 01-4 SR: 1011  
LEFT MUN: PERRY T RIGHT MUN: PERRY T

2 0 43086 0 00 0106+20 010513 FT  
OHLE RD  
(T773) 0050/0000

010513 FT OHLE RD  
(T773)  
S 0050/0000 LENGTH(AH 3888 BK 2133)

008380 FT

0040/0065 PERRY  
008380 FT NEW VERNON T  
S 0040/0000 LENGTH(AH 2133 BK 2544)

005836 FT

0030/0990 BMSEN 43/1011/0030/0961  
2 0 43086 0 00 0067+96  
CLARKS RUN  
0030/0961 BMSBG 43/1011/0030/0961  
005836 FT 2 0 43086 0 00 0058+39  
LAKE WILHELM RD  
(SR1009 SEG 0030/0000)  
MFC BEGIN = E  
S 0030/0000 LENGTH(AH 2544 BK 2566)

003270 FT

0020/1482 SLATER RD  
(T771)  
003270 FT 2 0 43086 0 00 0032+23  
S 0020/0000 LENGTH(AH 2566 BK 3270)

2 0 43086 0 00 0000+00 000000 FT  
HADLEY RD  
(SR0358 SEG 0410/3127) 0010/0000

NC SHEAKLEYVILLE RD  
SANDY LAKE RD  
000000 FT (SR0358 SEG 0410/3127)  
MFC BEGIN = D  
S 0010/0000 LENGTH(AH 3270 BK 0000)

EXTRACT DATE: 12/28/2024 ROADWAY MANAGEMENT SYSTEM PAGE NUMBER: 235  
PRINT DATE: 12/30/2024 SLD COUNTY/SR - ANNUAL PRINT COUNTY: MERCER  
DIR: B TOTAL LEN: 2.413 MI. DIST: 01-4 SR: 1010  
LEFT MUN: PERRY T RIGHT MUN: PERRY T

EXTRACT DATE: 12/28/2024 ROADWAY MANAGEMENT SYSTEM PAGE NUMBER: 234  
PRINT DATE: 12/30/2024 SLD COUNTY/SR - ANNUAL PRINT COUNTY: MERCER

DIR: B TOTAL LEN: 2.413 MI. DIST: 01-4 SR: 1010  
LEFT MUN: PERRY T RIGHT MUN: PERRY T

0040/2632 (SR0019 SEG 0470/1199)

010107 FT

010107 FT 2 0 43138 0 00 0101+24  
S 0040/0000 LENGTH(AH 2632 BK 3474)

2 0 43138 0 00 0066+50 006633 FT  
FLICK RD  
(T692) 0030/0000

==

006633 FT  
S 0030/0000 LENGTH(AH 3474 BK 3105)  
LOPER RD  
0020/2566 (T690)

==

003528 FT

003528 FT 2 0 43138 0 00 0035+12  
S 0020/0000 LENGTH(AH 3105 BK 3528)

000000 FT

000000 FT 2 0 43138 0 00 0000+00  
NC SM ITH RD

BEATTY SCHOOL RD  
(SR4021 SEG 0030/0000)  
MFC BEGIN = E  
S 0010/0000 LENGTH(AH 3528 BK 0000)

EXTRACT DATE: 12/28/2024 ROADWAY MANAGEMENT SYSTEM PAGE NUMBER: 233  
PRINT DATE: 12/30/2024 SLD COUNTY/SR - ANNUAL PRINT COUNTY: MERCER

DIR: B TOTAL LEN: 3.440 MI. DIST: 01-4 SR: 1009  
LEFT MUN: NEW VERNON T RIGHT MUN: NEW VERNON T

PARK RD  
(T805)

018161 FT

0070/1676

015127 FT

013560 FT

2 0 43069 0 00 0109+40 010977 FT  
OHLE RD  
(T773)

0050/0000

018161 FT GEORGETOWN RD  
0070/3034 (SR1014 SEG 0100/0321)

0070/0181 BMS EN 43/1009/0070/0000  
015127 FT 2 0 43069 0 00 0150+91  
LAKE WILHELM  
BMSBG 43/1009/0070/0000  
0070/0000 LENGTH(AH 3034 BK 1567)

0060/0417 LAKE WILHELM MARINA RD  
013560 FT (GOVT)  
2 0 43069 0 00 0135+14  
CREEK RD  
(T803)  
0060/0000 LENGTH(AH 1567 BK 2583)

0050/0367 OP ID SR 0079 NB  
SR 0079 SB  
0050/0236 OP ID 43/0079/1314/1292  
010977 FT 43/0079/1315/1125  
0050/0000 LENGTH(AH 2583 BK 3736)

EXTRACT DATE: 12/28/2024 ROADWAY MANAGEMENT SYSTEM PAGE NUMBER: 232  
PRINT DATE: 12/30/2024 SLD COUNTY/SR - ANNUAL PRINT COUNTY: MERCER

DIR: B TOTAL LEN: 3.440 MI. DIST: 01-4 SR: 1009  
LEFT MUN: NEW VERNON T RIGHT MUN: NEW VERNON T

007241 FT

007241 FT 2 0 43069 0 00 0072+07  
S 0040/0000 LENGTH(AH 3736 BK 2468)

004773 FT

004773 FT 2 0 43069 0 00 0047+50  
SHEAKLEYVILLE RD  
(SR1011 SEG 0030/0000)  
S 0030/0000 LENGTH(AH 2468 BK 3369)  
NEW VERNON  
0020/2602 PERRY T

001404 FT

001404 FT 2 0 43069 0 00 0013+50  
S 0020/0000 LENGTH(AH 3369 BK 1404)  
0010/0965 BMSSEN 43/1009/0010/0892  
2 0 43069 0 00 0009+08  
LITTLE SHENANGO RIVER  
0010/0892 BMSBG 43/1009/0010/0892

MILL RD  
(T740)

0010/0537

000000 FT

0010/0164 SIMON WY  
(TWP)  
000000 FT 2 0 43069 0 00 0000+00  
NC LAKE WILHELM RD  
HADLEY RD  
(SR0358 SEG 0400/0000)  
MFC BEGIN = D  
S 0010/0000 LENGTH(AH 1404 BK 0000)

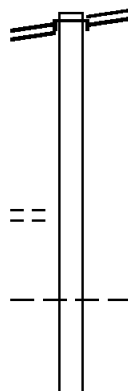
EXTRACT DATE: 12/28/2024 ROADWAY MANAGEMENT SYSTEM PAGE NUMBER: 231  
PRINT DATE: 12/30/2024 SLD COUNTY/SR - ANNUAL PRINT COUNTY: MERCER

DIR: B TOTAL LEN: 11.682 MI. DIST: 01-4 SR: 1008  
LEFT MUN: LAKE T RIGHT MUN: LAKE T

061680 FT  
STONEBORO LATERAL RD  
(SR0845 SEG 0040/0000) 0220/2513

ELLIS RD  
(T815)

0220/0203  
059167 FT



061680 FT  
INTER-AHD LAKE HILL RD  
(T816)  
0220/2513 STONEBORO LATERAL RD  
(SR0845 SEG 0040/0000)

059167 FT 2 0 43043 0 01 0590+96  
STONEBORO  
LAKE T  
0220/0000 LENGTH(AH 2513 BK 3546)

EXTRACT DATE: 12/28/2024 ROADWAY MANAGEMENT SYSTEM PAGE NUMBER: 230  
PRINT DATE: 12/30/2024 SLD COUNTY/SR - ANNUAL PRINT COUNTY: MERCER

DIR: B TOTAL LEN: 11.682 MI. DIST: 01-4 SR: 1008  
LEFT MUN: LAKE T RIGHT MUN: LAKE T

2 0 43043 0 01 0556+65 055621 FT  
STECKLER RD  
(T814) 0210/0000

053948 FT

CANON RD  
(T762)

0190/0398  
051572 FT

048254 FT

046026 FT

055621 FT

0210/0000 LENGTH(AH 3546 BK 1673)

0200/0213 COULSON RD  
053948 FT (T792)

2 0 43043 0 01 0539+94  
LT. SHENANGO  
STRUCTURE LENGTH 12 FT  
BMSID 43/1008/0200/0000  
0200/0000 LENGTH(AH 1673 BK 2376)

051572 FT 2 0 43043 0 01 0516+21  
0190/0000 LENGTH(AH 2376 BK 3318)

0180/2157 OP ID SR 0079 NB  
43/0079/1270/1656  
0180/2041 OP ID SR 0079 SB  
43/0079/1271/1607

048254 FT 2 0 43043 0 01 0483+06  
0180/0000 LENGTH(AH 3318 BK 2228)  
SLATER RD  
0170/2089 (T760)

046026 FT 2 0 43043 0 01 0460+65

EXTRACT DATE: 12/28/2024 ROADWAY MANAGEMENT SYSTEM PAGE NUMBER: 229  
PRINT DATE: 12/30/2024 SLD COUNTY/SR - ANNUAL PRINT COUNTY: MERCER

DIR: B TOTAL LEN: 11.682 MI. DIST: 01-4 SR: 1008  
LEFT MUN: LAKE T RIGHT MUN: LAKE T

SMALL RD  
(T736)

043880 FT

0150/2947

040410 FT

037168 FT

034554 FT

== ==

==

==

==

VERNON RD  
(T732)  
S 0170/0000 LENGTH(AH 2228 BK 2146)

043880 FT 2 0 43043 0 01 0439+41  
LAKE  
FAIRVIEW T  
S 0160/0000 LENGTH(AH 2146 BK 3470)

040410 FT 2 0 43043 0 01 0404+71  
S 0150/0000 LENGTH(AH 3470 BK 3242)

037168 FT 2 0 43043 0 01 0372+48  
AIRPORT RD  
(SR2015 SEG 0150/0000)  
S 0140/0000 LENGTH(AH 3242 BK 2614)

034554 FT 2 0 43043 0 01 0346+34  
S 0130/0000 LENGTH(AH 2614 BK 2272)



EXTRACT DATE: 12/28/2024 ROADWAY MANAGEMENT SYSTEM PAGE NUMBER: 228  
PRINT DATE: 12/30/2024 SLD COUNTY/SR - ANNUAL PRINT COUNTY: MERCER

DIR: B TOTAL LEN: 11.682 MI. DIST: 01-4 SR: 1008  
LEFT MUN: FAIRVIEW T RIGHT MUN: FAIRVIEW T

032282 FT

032282 FT 2 0 43043 0 01 0323+70  
PERRY HW  
(SR0019 SEG 0370/0000)  
5 0120/0000 LENGTH(AH 2272 BK 3170)

029112 FT

029112 FT 2 0 43043 0 01 0291+51  
OTTER CK. TR.  
STRUCTURE LENGTH 15 FT  
BMSID 43/1008/0110/0000  
5 0110/0000 LENGTH(AH 3170 BK 2344)

2 0 43043 0 01 0268+50 026768 FT  
FREDONIA RD  
(SR1001 SEG 0010/0000) 0100/0000

026768 FT  
5 0100/0000 LENGTH(AH 2344 BK 3532)  
MARSTELLAR RD  
0090/3286 (T660)

023236 FT

0090/0354 LC FROM KELSO RD  
(CONN)  
KELSO RD  
(T662)  
0090/0189  
023236 FT 2 0 43043 0 01 0233+11  
5 0090/0000 LENGTH(AH 3532 BK 3399)

FURNACE RD  
(T664)

0080/3383

BUSH RD

EXTRACT DATE: 12/28/2024 ROADWAY MANAGEMENT SYSTEM PAGE NUMBER: 227  
PRINT DATE: 12/30/2024 SLD COUNTY/SR - ANNUAL PRINT COUNTY: MERCER

DIR: B TOTAL LEN: 11.682 MI. DIST: 01-4 SR: 1008  
LEFT MUN: FAIRVIEW T RIGHT MUN: FAIRVIEW T

(T636)

0080/2557

0080/2011 FAIRVIEW  
DELAWARE T

019837 FT

0080/0036 BMSBN 43/1008/0080/0000  
019837 FT 2 0 43043 0 01 0199+00  
OTTER CREEK  
BMSBG 43/1008/0080/0000  
5 0080/0000 LENGTH(AH 3399 BK 2084)

0070/1038 BMSBN 43/1008/0070/0976  
2 0 43043 0 01 0188+10  
OTTER CREEK  
0070/0976 BMSBG 43/1008/0070/0976

2 0 43043 0 01 0178+10 017753 FT  
REDFOOT RD  
(T634) 0070/0000

017753 FT  
5 0070/0000 LENGTH(AH 2084 BK 2907)

014846 FT

FREDONIA RD  
(SR4025 SEG 0060/0868) 0060/0000

014846 FT 2 0 43043 0 00 0148+42  
FREDONIA RD  
(SR4025 SEG 0060/0868)  
FOLK RD  
(T610)  
5 0060/0000 LENGTH(AH 2907 BK 3422)

011424 FT

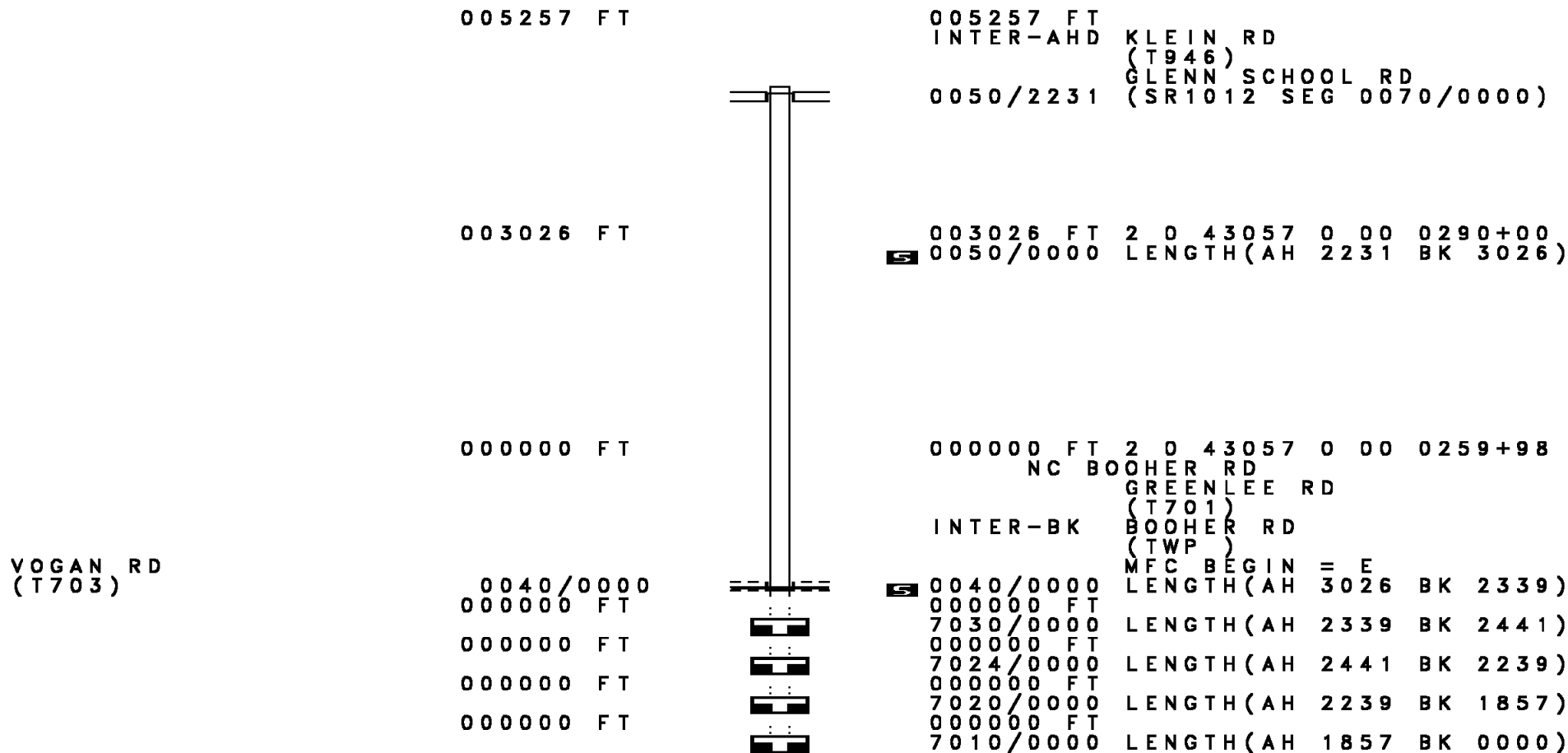
011424 FT 2 0 43043 0 00 0114+23  
HECKMAN RD

EXTRACT DATE: 12/28/2024 ROADWAY MANAGEMENT SYSTEM PAGE NUMBER: 226  
PRINT DATE: 12/30/2024 SLD COUNTY/SR - ANNUAL PRINT COUNTY: MERCER

DIR: B TOTAL LEN: 11.682 MI. DIST: 01-4 SR: 1008  
LEFT MUN: DELAWARE T RIGHT MUN: DELAWARE T

		==	==	
				(T612) S 0050/0000 LENGTH(AH 3422 BK 3751)
KREMIS RD (T592)	0040/0259 007673 FT	==		007673 FT 2 0 43043 0 00 0076+83 S 0040/0000 LENGTH(AH 3751 BK 2092)
SHEARER RD (T590)	0030/0820 005581 FT	==	+++++	0030/0459 (AAR 051812V) #TRKS 02 005581 FT 2 0 43043 0 00 0055+88 S 0030/0000 LENGTH(AH 2092 BK 1974)
	003607 FT			003607 FT 2 0 43043 0 00 0036+14 QUARRY RD (T558) S 0020/0000 LENGTH(AH 1974 BK 3607)
WASSER RD (T584)	0010/2603	==		
	000000 FT			000000 FT 2 0 43043 0 00 0000+00 MERCER RD (SR0058 SEG 0330/2219) NC DISTRICT RD MFC BEGIN = D S 0010/0000 LENGTH(AH 3607 BK 0000)
MERCER RD (SR0058 SEG 0330/2219)	0010/0000			

EXTRACT DATE: 12/28/2024	ROADWAY MANAGEMENT SYSTEM	PAGE NUMBER: 225
PRINT DATE: 12/30/2024	SLD COUNTY/SR - ANNUAL PRINT	COUNTY: MERCER
DIR: B	TOTAL LEN: .996 MI.	DIST: 01-4
LEFT MUN: MILL CREEK T		SR: 1007
	RIGHT MUN: MILL CREEK T	



EXTRACT DATE: 12/28/2024 ROADWAY MANAGEMENT SYSTEM PAGE NUMBER: 224  
PRINT DATE: 12/30/2024 SLD COUNTY/SR - ANNUAL PRINT COUNTY: MERCER

DIR: B TOTAL LEN: .561 MI. DIST: 01-4 SR: 1006  
LEFT MUN: STONEBORO B RIGHT MUN: STONEBORO B

002960 FT

002960 FT MERCER RD  
0010/2960 (SR0062 SEG 0610/0000)

000000 FT

000000 FT 2 0 43052 7 00 0029+66  
NC MINE ST  
INTER-BK FREDONIA RD  
(SR1004 SEG 0110/0000)  
MFC BEGIN = D

WALNUT ST  
(SR1004 SEG 0110/0000) 0010/0000

0010/0000 LENGTH(AH 2960 BK 0000)

EXTRACT DATE: 12/28/2024 ROADWAY MANAGEMENT SYSTEM PAGE NUMBER: 223  
PRINT DATE: 12/30/2024 SLD COUNTY/SR - ANNUAL PRINT COUNTY: MERCER  
DIR: B TOTAL LEN: 2.659 MI. DIST: 01-4 SR: 1005  
LEFT MUN: SANDY LAKE T RIGHT MUN: SANDY LAKE T

014037 FT

014037 FT  
INTER-AHD PATTON RD  
0050/2337 (BORO)

011700 FT

011700 FT 2 0 43119 0 00 0116+47  
0050/0000 LENGTH(AH 2337 BK 3755)

EXTRACT DATE: 12/28/2024 ROADWAY MANAGEMENT SYSTEM PAGE NUMBER: 222  
PRINT DATE: 12/30/2024 SLD COUNTY/SR - ANNUAL PRINT COUNTY: MERCER

DIR: B TOTAL LEN: 2.659 MI. DIST: 01-4 SR: 1005  
LEFT MUN: SANDY LAKE T RIGHT MUN: SANDY LAKE T

PATTON LN  
(TWP)

007945 FT

0030/2289

HAUN RD  
(T812)

005058 FT

0020/1262

003246 FT

000000 FT

007945 FT 2 0 43119 0 00 0078+48  
5 0040/0000 LENGTH(AH 3755 BK 2887)

0030/0715 STECK LN  
(TWP)

005058 FT 2 0 43119 0 00 0050+26  
5 0030/0000 LENGTH(AH 2887 BK 1812)

003246 FT 2 0 43119 0 00 0032+14  
SANDY LAKE  
LAKE T

5 0020/0000 LENGTH(AH 1812 BK 3246)

000000 FT 2 0 43119 0 00 0000+00  
NC PATTON RD

HADLEY RD  
(SR0358 SEG 0480/0000)

INTER-BK LAKE HILL RD  
(T816)

MFC BEGIN = E  
5 0010/0000 LENGTH(AH 3246 BK 0000)

EXTRACT DATE: 12/28/2024 ROADWAY MANAGEMENT SYSTEM PAGE NUMBER: 221  
PRINT DATE: 12/30/2024 SLD COUNTY/SR - ANNUAL PRINT COUNTY: MERCER

DIR: B TOTAL LEN: 6.716 MI. DIST: 01-4 SR: 1004  
LEFT MUN: SANDY LAKE T RIGHT MUN: SANDY LAKE T

035459 FT  
HENDERSONVILLE RD  
(SR2021 SEG 0140/0000) 0130/2909

GILMORE LN  
(TWP ) 0130/1680

SANDY LAKE RD  
(SR0173 SEG 0370/0000) 0130/1225

032550 FT

LATHAM RD  
(T864) 0120/2407  
CEMETERY RD  
(T867) 0120/2390

035459 FT  
INTER-AHD TRIPLE LINK RD  
(T647)  
HENDERSONVILLE RD  
0130/2909 (SR2021 SEG 0140/0000)  
SACHSE LN  
0130/2171 (TWP )

SANDY LAKE RD  
(SR0173 SEG 0370/0000)  
0130/1225 MFC BEGIN = E  
NC YANKEE SCHOOL RD

032550 FT 2 0 43056 0 00 0067+66

OLSON RD  
(T866)  
5 0130/0000 LENGTH(AH 2909 BK 3095)

NC SCHOOL RD



EXTRACT DATE: 12/28/2024 ROADWAY MANAGEMENT SYSTEM PAGE NUMBER: 220  
PRINT DATE: 12/30/2024 SLD COUNTY/SR - ANNUAL PRINT COUNTY: MERCER

DIR: B TOTAL LEN: 6.716 MI. DIST: 01-4 SR: 1004  
LEFT MUN: SANDY LAKE T RIGHT MUN: SANDY LAKE T

2 0 43056 0 00 0036+77 029455 FT  
MERCER RD  
(SR0062 SEG 0620/1117) 0120/0000  
029455 FT

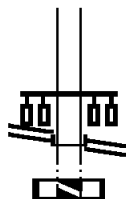
FRANKLIN ST  
(SR0845 SEG 0020/0000) 0110/2246

HIGH ST  
(BORO) 0110/1137

MINE ST EXT  
(BORO) 0110/0428

027209 FT

024152 FT



029455 FT MERCER RD  
INTER-BK (SR0062 SEG 0620/1117)  
WALNUT ST  
(SR0845 SEG 0010/0000)  
5 0120/0000 LTH AH 003095 BK 000100  
029455 FT  
7114/0000 LTH AH 000100 BK 002246  
INTER-AHD WALNUT ST  
(SR0845 SEG 0020/0000)  
FRANKLIN ST  
(BORO)

0110/2246 STONEBORO B  
0110/1742 LAKE ST  
(BORO)

0110/0628 BEECH ST  
(BORO)  
0110/0455 POPLAR LA  
(BORO)

0110/0389 OAK ST  
(BORO)  
027209 FT 2 0 43052 0 00 0271+30  
NC WA LNUT ST  
MINE ST  
(SR1006 SEG 0010/0000)  
5 0110/0000 LENGTH(AH 2246 BK 3057)

024152 FT 2 0 43052 0 00 0240+76  
5 0100/0000 LENGTH(AH 3057 BK 3651)

0090/2113 STONEBORO  
LAKE T

EXTRACT DATE: 12/28/2024 ROADWAY MANAGEMENT SYSTEM PAGE NUMBER: 219  
PRINT DATE: 12/30/2024 SLD COUNTY/SR - ANNUAL PRINT COUNTY: MERCER

DIR: B TOTAL LEN: 6.716 MI. DIST: 01-4 SR: 1004  
LEFT MUN: STONEBORO B RIGHT MUN: STONEBORO B

2 0 43052 0 00 0204+25 020501 FT  
FAIRLAMB RD  
(T813) 0090/0000

017630 FT

016328 FT

014085 FT

2 0 43052 0 00 0110+71 011099 FT

0090/0191 STRAUSSER RD  
020501 FT (T812)  
5 0090/0000 LENGTH(AH 3651 BK 2871)

017630 FT 2 0 43052 0 00 0175+97  
LYONS RD  
(T790)  
5 0080/0000 LENGTH(AH 2871 BK 1302)  
0070/0993 BMSBN 43/1004/0070/0982  
2 0 43052 0 00 0172+68  
LT. SHEN. R. TR  
0070/0982 BMSBG 43/1004/0070/0982  
POOLE RD  
0070/0654 (SR2019 SEG 0060/2370)  
016328 FT 2 0 43052 0 00 0162+90  
COULSON RD  
(T792)  
5 0070/0000 LENGTH(AH 1302 BK 2243)

014085 FT 2 0 43052 0 00 0140+57  
5 0060/0000 LENGTH(AH 2243 BK 2986)  
0050/2128 BMSBN 43/1004/0050/1900  
2 0 43052 0 00 0130+23  
SR 0079 N/B  
0050/1900 BMSBG 43/1004/0050/1900

011099 FT

EXTRACT DATE: 12/28/2024 ROADWAY MANAGEMENT SYSTEM PAGE NUMBER: 218  
PRINT DATE: 12/30/2024 SLD COUNTY/SR - ANNUAL PRINT COUNTY: MERCER

DIR: B TOTAL LEN: 6.716 MI. DIST: 01-4 SR: 1004  
LEFT MUN: LAKE T RIGHT MUN: LAKE T

SLATER RD  
(T760)

0050/0000

==

5 0050/0000 LENGTH(AH 2986 BK 3208)

007891 FT

007891 FT 2 0 43052 0 00 0078+76

VERNON RD  
(T732)

==

5 0040/0000 LENGTH(AH 3208 BK 1776)

006115 FT

0030/0708 LAKE  
FAIRVIEW T

006115 FT 2 0 43052 0 00 0061+13

5 0030/0000 LENGTH(AH 1776 BK 3166)

002949 FT

0020/0038 BMS EN 43/1004/0020/0000  
002949 FT 2 0 43052 0 00 0029+47

COOLSPRING CREEK

5 0020/0000 BMSBG 43/1004/0020/0000  
LENGTH(AH 3166 BK 2949)

000000 FT

000000 FT 2 0 43052 0 00 0000+00

NC FR REDONIA RD  
AIRPORT RD  
(SR2015 SEG 0120/2052)  
MFC BEGIN = D

5 0010/0000 LENGTH(AH 2949 BK 0000)

EXTRACT DATE: 12/28/2024 ROADWAY MANAGEMENT SYSTEM PAGE NUMBER: 217  
PRINT DATE: 12/30/2024 SLD COUNTY/SR - ANNUAL PRINT COUNTY: MERCER

DIR: B TOTAL LEN: 1.719 MI. DIST: 01-4 SR: 1003  
LEFT MUN: NEW VERNON T RIGHT MUN: NEW VERNON T

009075 FT

009075 FT  
INTER-AHD BORLAND RD  
(T816)  
IRISH RIDGE RD  
(T817)

006467 FT

006467 FT 2 0 43106 0 00 0064+19  
S 0040/0000 LENGTH(AH 2608 BK 2111)

004356 FT

004356 FT 2 0 43106 0 00 0043+36  
FORBES RD  
(T699)  
S 0030/0000 LENGTH(AH 2111 BK 2448)

001908 FT

001908 FT 2 0 43106 0 00 0018+88  
NEW VERNON  
LAKE T  
S 0020/0000 LENGTH(AH 2448 BK 1908)

2 0 43106 0 00 0000+00 000000 FT  
HADLEY RD  
(SR0358 SEG 0460/3200) 0010/0000

NC BORLAND RD  
HADLEY RD  
000000 FT (SR0358 SEG 0460/3200)  
MFC BEGIN = E  
S 0010/0000 LENGTH(AH 1908 BK 0000)

EXTRACT DATE: 12/28/2024 ROADWAY MANAGEMENT SYSTEM PAGE NUMBER: 216  
PRINT DATE: 12/30/2024 SLD COUNTY/SR - ANNUAL PRINT COUNTY: MERCER  
DIR: B TOTAL LEN: 2.769 MI. DIST: 01-4 SR: 1002  
LEFT MUN: FAIRVIEW T RIGHT MUN: FAIRVIEW T

014620 FT

014620 FT AIRPORT RD  
0060/3388 (SR2015 SEG 0120/0000)

011232 FT

011232 FT 2 0 43050 0 00 0030+84  
0060/0000 LENGTH(AH 3388 BK 3084)

2 0 43050 0 00 0000+00 008148 FT  
PERRY HW  
(SR0019 SEG 0330/0000) 0050/0000

008148 FT EDONIA RD  
INTER-BK PERRY HW  
(SR0019 SEG 0330/0000)  
0050/0000 LTH AH 003084 BK 000100

EXTRACT DATE: 12/28/2024 ROADWAY MANAGEMENT SYSTEM PAGE NUMBER: 215  
PRINT DATE: 12/30/2024 SLD COUNTY/SR - ANNUAL PRINT COUNTY: MERCER

DIR: B TOTAL LEN: 2.769 MI. DIST: 01-4 SR: 1002  
LEFT MUN: FAIRVIEW T RIGHT MUN: FAIRVIEW T

008148 FT

008148 FT

7044/0000 LTH AH 000100 BK 001621

INTER-AHD PERRY HW  
(SR0019 SEG 0320/2116)

0040/1621 PERRY HW  
(SR0019 SEG 0320/2116)

006527 FT

006527 FT 2 0 43042 0 01 0059+83  
S 0040/0000 LENGTH(AH 1621 BK 2313)

004214 FT

0030/0077 BMS EN 43/1002/0030/0000

004214 FT 2 0 43042 0 00 0036+68

OTTER CREEK

S 0030/0000 BMSBG 43/1002/0030/0000  
LENGTH(AH 2313 BK 3690)

MARSTELLER RD  
(T660)

0020/1914

NC FAIRVIEW RD  
FAIRVIEW  
0020/1885 FREDONIA B

000524 FT

0020/0339 GRANT ST  
000524 FT (BORO)  
2 0 43042 0 00 0000+00

000000 FT

S 0020/0000 WATER ST  
000000 FT (BORO)  
2 0 43044 0 00 0005+33

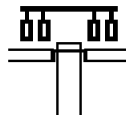
MAIN ST  
(SR4025 SEG 0010/0000) 0010/0000

NC MI LL ST  
MAIN ST  
(SR3024 SEG 0050/2455)

INTER-BK CONSTITUTION BL  
(BORO)  
MFC BEGIN = D  
S 0010/0000 LENGTH(AH 0524 BK 0000)

EXTRACT DATE: 12/28/2024 ROADWAY MANAGEMENT SYSTEM PAGE NUMBER: 214  
PRINT DATE: 12/30/2024 SLD COUNTY/SR - ANNUAL PRINT COUNTY: MERCER  
DIR: B TOTAL LEN: 6.538 MI. DIST: 01-4 SR: 1001  
LEFT MUN: PERRY T RIGHT MUN: PERRY T

034519 FT



034519 FT  
INTER-AHD

0120/1742

OHLE RD  
(T773)  
PERRY HW  
(SR0019 SEG 0450/2879)  
MILLER RUN  
STRUCTURE LENGTH 9 FT

EXTRACT DATE: 12/28/2024 ROADWAY MANAGEMENT SYSTEM PAGE NUMBER: 213  
PRINT DATE: 12/30/2024 SLD COUNTY/SR - ANNUAL PRINT COUNTY: MERCER

DIR: B TOTAL LEN: 6.538 MI. DIST: 01-4 SR: 1001  
LEFT MUN: PERRY T RIGHT MUN: PERRY T

					0120/1596 BMSID 43/1001/0120/1596
	032777 FT				032777 FT 2 0 43048 0 01 0329+76 5 0120/0000 LENGTH(AH 1742 BK 3049)
	029728 FT				0110/0018 BMSID 43/1001/0110/0000 029728 FT 2 0 43048 0 01 0299+31 LT. SHENANGO RIVER TRIB 5 0110/0000 BMSBG 43/1001/0110/0000 LENGTH(AH 3049 BK 2816)
LOPER RD (SR4021 SEG 0010/0000)	0100/2254				RAILROAD ST (BORO) 0100/2128
LC FOR LOPER RD (T690)	0100/1951				0100/1671 BMSID 43/1001/0100/1597 2 0 43048 0 01 0287+13 LT. SHENANGO 0100/1597 BMSBG 43/1001/0100/1597
	026912 FT				026912 FT 2 0 43048 0 01 0271+17 HADLEY RD (SR0358 SEG 0310/1668) 5 0100/0000 LENGTH(AH 2816 BK 3587)
	023325 FT				023325 FT 2 0 43048 0 01 0235+28



DIR: B TOTAL LEN: 6.538 MI. DIST: 01-4 SR: 1001  
LEFT MUN: PERRY T RIGHT MUN: PERRY T

EXTRACT DATE: 12/28/2024 ROADWAY MANAGEMENT SYSTEM PAGE NUMBER: 211  
PRINT DATE: 12/30/2024 SLD COUNTY/SR - ANNUAL PRINT COUNTY: MERCER

DIR: B TOTAL LEN: 6.538 MI. DIST: 01-4 SR: 1001  
LEFT MUN: PERRY T RIGHT MUN: PERRY T

EICH RD  
(T687)

010888 FT

010888 FT 2 0 43048 0 01 0109+91  
S 0050/0000 LENGTH(AH 3593 BK 2992)

0040/1642 LAVER RD  
(T689)

007896 FT

007896 FT 2 0 43048 0 01 0079+99  
S 0040/0000 LENGTH(AH 2992 BK 1920)  
PERRY  
0030/1471 FAIRVIEW T  
OTTER CK. TR.  
STRUCTURE LENGTH 13 FT  
0030/1450 BMSID 43/1001/0030/1477

0030/1335

005976 FT

005976 FT 2 0 43048 0 00 0059+57  
S 0030/0000 LENGTH(AH 1920 BK 2469)

003507 FT

003507 FT 2 0 43048 0 00 0034+88  
S 0020/0000 LENGTH(AH 2469 BK 3507)

000000 FT

000000 FT 2 0 43048 0 00 0000+00  
NC FR REDONIA RD  
DISTRICT RD  
(SR1008 SEG 0100/0000)  
MFC BEGIN = E  
S 0010/0000 LENGTH(AH 3507 BK 0000)

EXTRACT DATE: 12/28/2024 ROADWAY MANAGEMENT SYSTEM PAGE NUMBER: 210  
PRINT DATE: 12/30/2024 SLD COUNTY/SR - ANNUAL PRINT COUNTY: MERCER  
DIR: B TOTAL LEN: 7.054 MI. DIST: 01-4 SR: 965  
LEFT MUN: WORTH T RIGHT MUN: WORTH T

037247 FT

037247 FT AH-VENANGO (60)  
INTER-AHD SR 0965 SH  
0130/2339 (SR0965 SEG 0010/0000)

034908 FT

034908 FT 2 0 43054 0 00 0350+00  
0130/0000 LENGTH(AH 2339 BK 1545)

EXTRACT DATE: 12/28/2024 ROADWAY MANAGEMENT SYSTEM PAGE NUMBER: 209  
PRINT DATE: 12/30/2024 SLD COUNTY/SR - ANNUAL PRINT COUNTY: MERCER

DIR: B TOTAL LEN: 7.054 MI. DIST: 01-4 SR: 965  
LEFT MUN: WORTH T RIGHT MUN: WORTH T

2 0 43054 0 00 0334+55 033363 FT  
DEAN RD  
(T946) 0120/0000

==

033363 FT

**S** 0120/0000 LENGTH(AH 1545 BK 3579)

0110/2615 BMS EN 43/0965/0110/2545  
2 0 43054 0 00 0324+62

0110/2578 S. SANDY CK.  
BMSBG 43/0965/0110/2545

029784 FT

==

0110/0793 WHEELER RD  
(T916)

**S** 0110/0000 029784 FT 2 0 43054 0 00 0298+76  
LENGTH(AH 3579 BK 3080)

026704 FT

==

026704 FT 2 0 43054 0 00 0267+96

**S** 0100/0000 BRADLEY RD  
(SR2021 SEG 0070/1265)  
LENGTH(AH 3080 BK 3473)

023231 FT

==

023231 FT 2 0 43054 0 00 0233+23

**S** 0090/0000 HARRISVILLE RD  
(SR2009 SEG 0180/0000)  
LENGTH(AH 3473 BK 2323)

EXTRACT DATE: 12/28/2024 ROADWAY MANAGEMENT SYSTEM PAGE NUMBER: 208  
PRINT DATE: 12/30/2024 SLD COUNTY/SR - ANNUAL PRINT COUNTY: MERCER

DIR: B TOTAL LEN: 7.054 MI. DIST: 01-4 SR: 965  
LEFT MUN: WORTH T RIGHT MUN: WORTH T

020908 FT

020908 FT 2 0 43054 0 00 0210+00  
S 0080/0000 LENGTH(AH 2323 BK 2000)

018908 FT

018908 FT 2 0 43054 0 00 0190+00  
S 0070/0000 LENGTH(AH 2000 BK 3337)

015571 FT

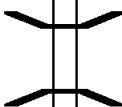
015571 FT 2 0 43054 0 00 0156+63  
GROVE CITY RD  
(SR0173 SEG 0300/0000)



S 0060/0000 LENGTH(AH 3337 BK 2010)

013561 FT

013561 FT 2 0 43054 0 00 0135+73  
S 0050/0000 LENGTH(AH 2010 BK 3573)



0040/1019 BMS EN 43/0965/0040/1004  
2 0 43054 0 00 0108+70  
WOLF CK. TR.  
0040/1004 BMSBG 43/0965/0040/1004

009988 FT

009988 FT 2 0 43054 0 00 0100+00

EXTRACT DATE: 12/28/2024 ROADWAY MANAGEMENT SYSTEM PAGE NUMBER: 207  
PRINT DATE: 12/30/2024 SLD COUNTY/SR - ANNUAL PRINT COUNTY: MERCER

DIR: B TOTAL LEN: 7.054 MI. DIST: 01-4 SR: 965  
LEFT MUN: WORTH T RIGHT MUN: WORTH T

0040/0000 LENGTH(AH 3573 BK 3614)

006374 FT

006374 FT 2 0 43054 0 00 0063+86  
NC JACKSON CTR POLK RD  
WORTH

0030/0000 JACKSON T  
LENGTH(AH 3614 BK 3386)

0020/1535 BESTWICK RD  
(TB36)

002988 FT

002988 FT 2 0 43054 0 00 0029+65  
0020/0000 LENGTH(AH 3386 BK 2988)

000000 FT

0010/0253 BMS EN 43/0965/0010/0219  
2 0 43054 0 00 0002+17

YELLOW CREEK

0010/0219 BMSBG 43/0965/0010/0219  
000000 FT 2 0 43054 0 00 0000+00

NC HENDERSON RD  
SPRINGFIELD CHURCH RD  
(SR2007 SEG 0150/3432)

INTER-BK MERCER RD  
(SR0062 SEG 0500/1321)

MFC BEGIN = D  
0010/0000 LENGTH(AH 2988 BK 0000)

FRANKLIN RD  
(SR0062 SEG 0500/1321) 0010/0000

EXTRACT DATE: 12/28/2024 ROADWAY MANAGEMENT SYSTEM PAGE NUMBER: 206  
PRINT DATE: 12/30/2024 SLD COUNTY/SR - ANNUAL PRINT COUNTY: MERCER

DIR: B TOTAL LEN: 12.407 MI. DIST: 01-4 SR: 846  
LEFT MUN: GREENVILLE B RIGHT MUN: GREENVILLE B

	065508 FT		065508 FT CLARKSVILLE ST
FERGUSON WY			0250/2619 (SR0018 SEG 0530/0000)
(BORO)	0250/2482	==	
ORANGEVILLE ST			
(BORO)	0250/2319	==	NC ORANGEVILLE ST
			GREENVILLE
GREENVILLE			0250/2144 WEST SALEM T
WEST SALEM T	0250/2013	--	
2 0 43037 0 01 0405+50	062889 FT		062889 FT
QUARRY ST			
(T478)	0250/0000	==	5 0250/0000 LENGTH(AH 2619 BK 2058)
EVERGREEN RD			
(T460)	0240/0025	==	
	060831 FT		5 060831 FT 2 0 43037 0 01 0385+00
			5 0240/0000 LENGTH(AH 2058 BK 3473)
	057358 FT		
			5 057358 FT 2 0 43037 0 01 0350+15
			5 0230/0000 LENGTH(AH 3473 BK 3775)
LININGER RD			
(T454)	0220/1894	==	

EXTRACT DATE: 12/28/2024 ROADWAY MANAGEMENT SYSTEM PAGE NUMBER: 205  
PRINT DATE: 12/30/2024 SLD COUNTY/SR - ANNUAL PRINT COUNTY: MERCER

DIR: B TOTAL LEN: 12.407 MI. DIST: 01-4 SR: 846  
LEFT MUN: WEST SALEM T RIGHT MUN: WEST SALEM T

053583 FT

053583 FT 2 0 43037 0 01 0312+09  
S 0220/0000 LENGTH(AH 3775 BK 3255)

0210/2386 GOODHOPE RD  
0210/2166 (SR4003 SEG 0090/1358)  
BMSSEN 43/0846/0210/2141  
2 0 43037 0 01 0300+97  
BIG RUN TRIB  
0210/2141 BMSBG 43/0846/0210/2141

0210/0833 BMSSEN 43/0846/0210/0755  
2 0 43037 0 01 0289+03  
BIG RUN  
0210/0755 BMSBG 43/0846/0210/0755

050328 FT

050328 FT 2 0 43037 0 01 0279+51  
MAYSVILLE RD

S 0210/0000 (T398)  
LENGTH(AH 3255 BK 3706)

BEECH RD  
(T705)

0200/2876

2 0 43037 0 01 0242+43 046622 FT  
WOODS RD  
(T673) 0200/0000

046622 FT

S 0200/0000 LENGTH(AH 3706 BK 1801)

044821 FT

044821 FT 2 0 43037 0 01 0224+09  
S 0190/0000 LENGTH(AH 1801 BK 2125)

CARLISLE RD

COAL HILL RD



EXTRACT DATE: 12/28/2024 ROADWAY MANAGEMENT SYSTEM PAGE NUMBER: 204  
PRINT DATE: 12/30/2024 SLD COUNTY/SR - ANNUAL PRINT COUNTY: MERCER

DIR: B TOTAL LEN: 12.407 MI.  
LEFT MUN: WEST SALEM T

DIST: 01-4 SR: 846  
RIGHT MUN: WEST SALEM T

(SR4002 SEG 0080/0000) 0180/0659

042696 FT

0180/0659 (SR4002 SEG 0080/0000)

042696 FT 2 0 43037 0 01 0209+64

WEST SALEM

PYMATUNING T

0180/0000 LENGTH(AH 2125 BK 3494)

039202 FT

039202 FT 2 0 43034 0 02 0410+03

0170/0000 LENGTH(AH 3494 BK 2103)

037099 FT

037099 FT 2 0 43034 0 02 0389+00

COLT RD

(T651)

0160/0000 LENGTH(AH 2103 BK 2913)

034186 FT

034186 FT 2 0 43034 0 02 0359+86

0150/0000 LENGTH(AH 2913 BK 1934)

032252 FT

032252 FT 2 0 43034 0 02 0340+52

RUTLEDGE RD

(SR3022 SEG 0080/0000)

0140/0000 LENGTH(AH 1934 BK 3094)

0130/3042 BMSSEN 43/0846/0130/3021

2 0 43034 0 02 0309+44

CHESTNUT RUN

EXTRACT DATE: 12/28/2024 ROADWAY MANAGEMENT SYSTEM PAGE NUMBER: 203  
PRINT DATE: 12/30/2024 SLD COUNTY/SR - ANNUAL PRINT COUNTY: MERCER

DIR: B TOTAL LEN: 12.407 MI. DIST: 01-4 SR: 846  
LEFT MUN: PYMATUNING T RIGHT MUN: PYMATUNING T

0130/3018 BMSBG 43/0846/0130/3021

029158 FT

029158 FT 2 0 43034 0 02 0309+44  
S 0130/0000 LENGTH(AH 3094 BK 2461)  
PYMATUNING  
0120/2380 SOUTH PYMATUNING T

KANE RD  
(T362)

0120/0182  
026697 FT

==

026697 FT 2 0 43034 0 01 0268+50  
MORTIMER RD

==

S 0120/0000 LENGTH(AH 2461 BK 1770)

LAKE ACCESS AREA RD  
(GOVT)

0110/0092  
024927 FT

==

024927 FT 2 0 43034 0 01 0251+50  
WEST LAKE RD

==

S 0110/0000 LENGTH(AH 1770 BK 3659)

021268 FT

0100/0316 BMSBG 43/0846/0100/0000  
021268 FT 2 0 43034 0 01 0213+70  
SHENANGO RES  
BMSBG 43/0846/0100/0000

EXTRACT DATE: 12/28/2024 ROADWAY MANAGEMENT SYSTEM PAGE NUMBER: 202  
PRINT DATE: 12/30/2024 SLD COUNTY/SR - ANNUAL PRINT COUNTY: MERCER

DIR: B TOTAL LEN: 12.407 MI. DIST: 01-4 SR: 846  
LEFT MUN: SOUTH PYMATUNING T RIGHT MUN: SOUTH PYMATUNING T

LC FOR HARTFORD RD  
(CONN)  
HARTFORD RD  
(T615)

0090/0887  
0090/0697  
018992 FT

==  
==

5 0100/0000 LENGTH(AH 3659 BK 2276)

018992 FT 2 0 43034 0 01 0190+93  
5 0090/0000 LENGTH(AH 2276 BK 3260)

015732 FT

015732 FT 2 0 43034 0 01 0158+62  
5 0080/0000 LENGTH(AH 3260 BK 2436)

013296 FT

013296 FT 2 0 43034 0 01 0134+73  
5 0070/0000 LENGTH(AH 2436 BK 1841)

011455 FT

011455 FT 2 0 43034 0 01 0116+32  
ANCHORAGE RD  
(T575)  
MFC BEGIN = D  
5 0060/0000 LENGTH(AH 1841 BK 1964)

2 0 43034 0 01 0096+85 009491 FT  
TAMARACK DR (TBK)  
(T302) 0050/0000  
FOXCREEK LN

==  
==

009491 FT TAMARACK DR (TBK)  
(T302)  
5 0050/0000 LENGTH(AH 1964 BK 2122)

EXTRACT DATE: 12/28/2024 ROADWAY MANAGEMENT SYSTEM PAGE NUMBER: 201  
PRINT DATE: 12/30/2024 SLD COUNTY/SR - ANNUAL PRINT COUNTY: MERCER

DIR: B TOTAL LEN: 12.407 MI. DIST: 01-4 SR: 846  
LEFT MUN: SOUTH PYMATUNING T RIGHT MUN: SOUTH PYMATUNING T

(T325)	0040/1536	==	
KATHY LN (T324)	0040/0555 007369 FT	==	007369 FT 2 0 43034 0 01 0075+72 POWERS AV (T358)
DRAGONFLY LN (TWP )	0030/1994	==	5 0040/0000 LENGTH(AH 2122 BK 2586)
		==	BUCKEYE DR (T301)
		==	0030/1823
	004783 FT		004783 FT 2 0 43034 0 00 0047+73 NC SARANAC DR SOUTH PYMATUNING HERMITAGE C
		--	5 0030/0000 LENGTH(AH 2586 BK 2177)
	002606 FT		0020/0050 BMS EN 43/0846/0020/0000 002606 FT 2 0 43034 0 00 0026+04 MCCULLOUGH BMSBG 43/0846/0020/0000
			5 0020/0000 LENGTH(AH 2177 BK 2606)
	000000 FT	==	FROM 0780/0170 SH 0010/0144 (CONN) 000000 FT 2 0 43034 0 00 0000+00 NC RIVER RD WATER AV (SR0718 SEG 0180/0000) MFC BEGIN = C
		==	5 0010/0000 LENGTH(AH 2606 BK 0000)

EXTRACT DATE: 12/28/2024 ROADWAY MANAGEMENT SYSTEM PAGE NUMBER: 200  
PRINT DATE: 12/30/2024 SLD COUNTY/SR - ANNUAL PRINT COUNTY: MERCER

DIR: B TOTAL LEN: 3.050 MI. DIST: 01-4 SR: 845  
LEFT MUN: LAKE T RIGHT MUN: LAKE T

SANDY LAKE RD 016106 FT  
(SR0358 SEG 0470/0000) 0050/3225

016106 FT SANDY LAKE RD  
0050/3225 (SR0358 SEG 0470/0000)

1 0 00446 7 00 0029+80 012881 FT  
ELLIS RD  
(T815) 0050/0000

012881 FT  
S 0050/0000 LENGTH(AH 3225 BK 2976)

1 0 00446 7 00 0000+00 009905 FT  
DISTRICT RD  
(SR1008 SEG 0220/2513) 0040/0000

009905 FT LAKE HILL RD  
(T816)  
S 0040/0000 LAKE  
STONEBORO B  
LENGTH(AH 2976 BK 3923)

MINE ST EXT  
(BORO) 0030/0408  
LINDEN ST 005982 FT  
(BORO) 0020/2294

005982 FT 2 0 43043 0 01 0656+72  
S 0030/0000 LENGTH(AH 3923 BK 2294)

EXTRACT DATE: 12/28/2024 ROADWAY MANAGEMENT SYSTEM PAGE NUMBER: 199  
PRINT DATE: 12/30/2024 SLD COUNTY/SR - ANNUAL PRINT COUNTY: MERCER

DIR: B TOTAL LEN: 3.050 MI. DIST: 01-4 SR: 845  
LEFT MUN: STONEBORO B RIGHT MUN: STONEBORO B

LOCUST ST  
(BORO)

0020/1855

UNKNOWN AL  
(BORO)  
2 0 43043 0 01 0679+50  
WALNUT ST  
(SR1004 SEG 0110/2246)  
FRANKLIN ST  
(BORO)

0020/0072  
003688 FT

0020/0000

BORTZ DR  
(T836)

0010/0764  
000000 FT

0020/2175 SHORT ST  
(BORO)

0020/1297 HIGH ST  
(BORO)

0020/0694 LAKE ST  
(BORO)  
0020/0252 BMSBN 43/0845/0020/0211  
2 0 43043 0 01 0677+12  
SAWMILL RUN  
0020/0237 BMSBG 43/0845/0020/0211  
FRANKLIN ST  
(BORO)  
NC LINDEN ST

003688 FT

NC FRANKLIN ST  
0020/0000 LENGTH(AH 2294 BK 3688)  
0010/3685 BMSBN 43/0845/0010/3672  
2 0 43056 0 00 0036+77  
SAWMILL RUN  
0010/3672 BMSBG 43/0845/0010/3672  
PINE ST  
0010/3285 (BORO)  
WOOD ST  
0010/2645 (BORO)

0010/0890 STONEBORO  
SANDY LAKE T

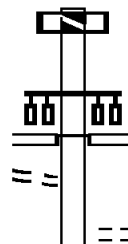
000000 FT 2 0 43056 0 00 0036+77  
NC WALNUT ST  
MERCER RD  
(SR0062 SEG 0620/1117)

INTER-BK SCHOOL RD  
(SR1004 SEG 0120/0000)  
MFC BEGIN = D

0010/0000 LENGTH(AH 3688 BK 0000)

EXTRACT DATE: 12/28/2024 ROADWAY MANAGEMENT SYSTEM PAGE NUMBER: 198  
 PRINT DATE: 12/30/2024 SLD COUNTY/SR - ANNUAL PRINT COUNTY: MERCER  
 DIR: N TOTAL LEN: 2.783 MI. DIST: 01-4 SR: 760  
 LEFT MUN: HERMITAGE C RIGHT MUN: HERMITAGE C

014541 FT  
 BROADWAY AV  
 (SR0718 SEG 0060/0000) 0054/0854  
 FROM 0718/0050 SH 0054/0732  
 (CONN)



014693 FT  
 7060/0000 LTH AH 000100 BK 000854  
 INTER-AHD BROADWAY AV  
 (SR0718 SEG 0060/0000)  
 COUNCIL AV  
 (SR0418 SEG 0010/0000)  
 0054/0854  
 0054/0483 KENNEDY ST  
 (BORO)

EXTRACT DATE: 12/28/2024 ROADWAY MANAGEMENT SYSTEM PAGE NUMBER: 197  
PRINT DATE: 12/30/2024 SLD COUNTY/SR - ANNUAL PRINT COUNTY: MERCER

DIR: N TOTAL LEN: 2.783 MI. DIST: 01-4 SR: 760  
LEFT MUN: HERMITAGE C RIGHT MUN: HERMITAGE C

013687 FT

013839 FT 0 0 00000 0 00 0000+00  
CANAL ST  
(BORO)  
[S] 0054/0000 LENGTH(AH 0854 BK 3379)  
MORTON ST  
(BORO)  
0050/3034  
0050/2400 WALNUT ST  
(CITY)  
(APRA) CBS CONCRETE SUP  
CBS CONCRETE SUPPLY DR  
(PRDR)  
0050/1810

POE

0 0 00000 0 00 0000+00 010308 FT  
INDUSTRIAL RD  
(CITY)  
0050/0000  
WHEATLAND DR  
(PRDR)  
0040/2685

0050/0057 LLODIO DR  
010460 FT (CITY)  
[S] 0050/0000 LENGTH(AH 3379 BK 3387)  
0040/2685 (APRA) WHEATLAND STEEL  
FREEDLAND RD  
(CITY)  
0040/2119

POI

006921 FT

0040/1204 (AAR 262680V) #TRKS 00  
KIRILA RD  
(CITY)  
DMS SIGN STRUCTURE  
0040/0185 BMSID 43/0760/0040/0185  
0040/0023 BMSSEN 43/0760/0040/0000  
007073 FT 0 00000 0 0 0000+00  
BOBBY RUN  
BMSBG 43/0760/0040/0000  
[S] 0040/0000 LENGTH(AH 3387 BK 2853)

0030/1973 LYNNWOOD DR  
(CITY)

NC BROADWAY AV  
HERMITAGE  
0030/1060 SHENANGO T  
WILSON RD  
0030/1047 (T305)



EXTRACT DATE: 12/28/2024 ROADWAY MANAGEMENT SYSTEM PAGE NUMBER: 196  
PRINT DATE: 12/30/2024 SLD COUNTY/SR - ANNUAL PRINT COUNTY: MERCER

DIR: N TOTAL LEN: 2.783 MI. DIST: 01-4 SR: 760  
LEFT MUN: SHENANGO T RIGHT MUN: SHENANGO T

004068 FT		004220 FT	0 0 00000 0 00 0000+00
			MFC BEGIN = C
		5 0030/0000	LENGTH(AH 2853 BK 0789)
TO 8016/0250 SH (CONN)	0021/0711		
		0020/0557	RAMP U RD (SR8016 SEG 0500/0430)
		0020/0533	RAMP S RD (SR8016 SEG 0250/0000)
RAMP S RD (SR8016 SEG 0250/0000)	0021/0533		
RAMP T RD (SR8016 SEG 0260/0963)	0021/0450		
BMS EN 43/0760/0020/0000	0021/0137		
0 00000 0 0 0000+00	003260 FT		
SR 0018 E/W			
BMS BG 43/0760/0020/0000			
LENGTH(AH 0808 BK 3260)	0021/0000		
		0020/0290	SIGN: CANTILEVER
		0020/0137	BMS ID 43/0760/0020/0290
		003431 FT	BMS EN 43/0760/0020/0000
			1 1 03935 0 00 0101+23
			SR 0018 E/W
		5 0020/0000	BMS BG 43/0760/0020/0000
			LENGTH(AH 0789 BK 3431)
		0010/2742	RAMP P RD (SR8016 SEG 0750/0000)
		0010/2562	SIGN: 2 CHORD TRUSS
			BMS ID 43/0760/0010/2587
RAMP R RD (SR8016 SEG 0010/0837)	0011/2514		
MAINTENANCE CROSSOVER R (CONN)	0011/2238		
SIGN: 2 CHORD TRUSS			
BMS ID 43/0760/0011/1968	0011/1800		
		0010/1577	SIGN: 2 CHORD TRUSS
			BMS ID 43/0760/0010/1577
RAMP A RD (SR8004 SEG 0250/0000)	0011/1404		
		0010/0990	RAMP C RD (SR8004 SEG 0500/2211)
RAMP B RD (SR8004 SEG 0260/0786)	0011/0831		
		0010/0252	RAMP D RD (SR8004 SEG 0510/0000)
0 0 00000 0 00 0000+00	000000 FT		0 0 00000 0 00 0000+00
NC BEAVER VALLEY EX			NC BEAVER VALLEY EX
I-376 BEAVER VALLEY EX	INTER-BK		I-376 BEAVER VALLEY EX
(SR0376 SEG 0002/0000)			(SR0376 SEG 0003/0000)
MFC BEGIN = B			MFC BEGIN = B
LENGTH(AH 3260 BK 0000)	0011/0000	5 0010/0000	LENGTH(AH 3431 BK 0000)

EXTRACT DATE: 12/28/2024 ROADWAY MANAGEMENT SYSTEM PAGE NUMBER: 195  
PRINT DATE: 12/30/2024 SLD COUNTY/SR - ANNUAL PRINT COUNTY: MERCER  
DIR: B TOTAL LEN: 11.134 MI. DIST: 01-4 SR: 718  
LEFT MUN: SOUTH PYMATUNING T RIGHT MUN: SOUTH PYMATUNING T

OHIO STATE LINE  
(STBD)  
ORANGEVILLE RD  
(T312)

058789 FT

0260/2859



058740 FT ORANGEVILLE RD (TBK)

(T312)  
HARTFORD RD  
(T615)

EXTRACT DATE: 12/28/2024 ROADWAY MANAGEMENT SYSTEM PAGE NUMBER: 194  
PRINT DATE: 12/30/2024 SLD COUNTY/SR - ANNUAL PRINT COUNTY: MERCER

DIR: B TOTAL LEN: 11.134 MI. DIST: 01-4 SR: 718  
LEFT MUN: SOUTH PYMATUNING T RIGHT MUN: SOUTH PYMATUNING T

055930 FT

055881 FT 1 1 03935 0 00 0124+88  
S 0260/0000 LENGTH(AH 2859 BK 2415)

053515 FT

0250/0378 TAMARACK DR (TBK)  
(T302)  
LC FOR TAMARACK DR  
0250/0219 (CONN)  
0250/0051 BMS EN 43/0718/0250/0000  
053466 FT 1 1 03935 0 00 0101+23  
MCCULLOUGH RUN  
BMS BG 43/0718/0250/0000  
S 0250/0000 LENGTH(AH 2415 BK 2606)

050909 FT

050860 FT 1 1 03935 0 00 0074+63  
S 0240/0000 LENGTH(AH 2606 BK 2782)

SHENANGO TR.  
STRUCTURE LENGTH 8 FT  
0230/2002 BMS ID 43/0718/0230/2002

048127 FT

048078 FT 1 1 03935 0 00 0047+31  
S 0230/0000 LENGTH(AH 2782 BK 2084)

046043 FT

045994 FT 1 1 03935 0 00 0026+25  
S 0220/0000 LENGTH(AH 2084 BK 2626)

EXTRACT DATE: 12/28/2024 ROADWAY MANAGEMENT SYSTEM PAGE NUMBER: 193  
PRINT DATE: 12/30/2024 SLD COUNTY/SR - ANNUAL PRINT COUNTY: MERCER

DIR: B TOTAL LEN: 11.134 MI. DIST: 01-4 SR: 718  
LEFT MUN: SOUTH PYMATUNING T RIGHT MUN: SOUTH PYMATUNING T

	043417 FT		043368 FT	1 1 03935 0 00 0000+00 BUCKEYE DR (T301)
		==		
HILL RD (TWP )	0200/1290	==	5 0210/0000	LENGTH(AH 2626 BK 2085)
	041332 FT	==	0200/0069	CRESTVIEW DR (T311)
			041283 FT	2 0 43032 0 00 0037+84 NC IVANHOE RD SOUTH PYMATUNING HERMITAGE C
ST MARY'S RD (CITY)	0190/1256	==	5 0200/0000	LENGTH(AH 2085 BK 1670)
1 1 00462 0 00 0085+09	039662 FT	==	039613 FT	CARBON DR (CITY)
CARBON DR (CITY)	0190/0000	==	5 0190/0000	LENGTH(AH 1670 BK 1812)
CAMBRIA ST (CITY)	0180/0733	==		
			0180/0632	DOWNING LN (CITY)
COLUMBUS ST (CITY)	0180/0396	==		
KOSSUTH ST (CITY)	0180/0073	==		
	037850 FT		037801 FT	1 1 00462 0 00 0066+91 RIVER RD (SR0846 SEG 0010/0000)
			5 0180/0000	LENGTH(AH 1812 BK 2075) TO 0846/0010 SH
			0170/1910	(CONN)
WESTINGHOUSE BL (CITY)	0170/1781	==		

DIST: 01-4 SR: 718  
RIGHT MUN: HERMITAGE C

EXTRACT DATE: 12/28/2024 ROADWAY MANAGEMENT SYSTEM PAGE NUMBER: 191  
PRINT DATE: 12/30/2024 SLD COUNTY/SR - ANNUAL PRINT COUNTY: MERCER

DIR: B TOTAL LEN: 11.134 MI.  
LEFT MUN: SHARON CITY C

DIST: 01-4 SR: 718  
RIGHT MUN: SHARON CITY C

(CITY)  
2 0 43032 0 00 0021+20 0140/0180 029570 FT

ANDREW ST

(CITY) 0140/0000

MADISON ST

(CITY) 0130/1877

ELLSWORTH ST

(CITY) 0130/1224

MAIN ST

(CITY) 0130/1085

BRIDGE PL

(CITY) 0130/1027

UNKNOWN AL

(CITY)  
2 0 43032 0 00 0000+00 0130/0169 027345 FT

STATE ST

(CITY)

WATER AV

(CITY) 0130/0000

LC FROM WATER AV

(CITY) 0120/1762

CHESTNUT AV

(CITY) 0120/0951

029521 FT

0140/0000 LENGTH(AH 1561 BK 2225)

0130/1046 (AAR 000090\*)#TRKS 00

0130/0979 (AAR 262715U)#TRKS 02

SILVER ST

(CITY)

0130/0466

027296 FT

NC WATER AV

MFC BEGIN = C

0130/0000 LENGTH(AH 2225 BK 1848)

0120/1600 PORTER WY

(CITY)

SHENANGO AV

(CITY)

0120/1114

0120/0965 BMSBN 43/0718/0120/0774

0120/0951

0120/0819 VINE AV

(CITY)

1 0 00074 0 01 0070+64

0120/0756 SHENANGO RIVER

BMSBG 43/0718/0120/0774

RAILROAD ST

(CITY)

0120/0659

0120/0588 (AAR 545022G)#TRKS 01

DOCK ST

(CITY)

STATE ST

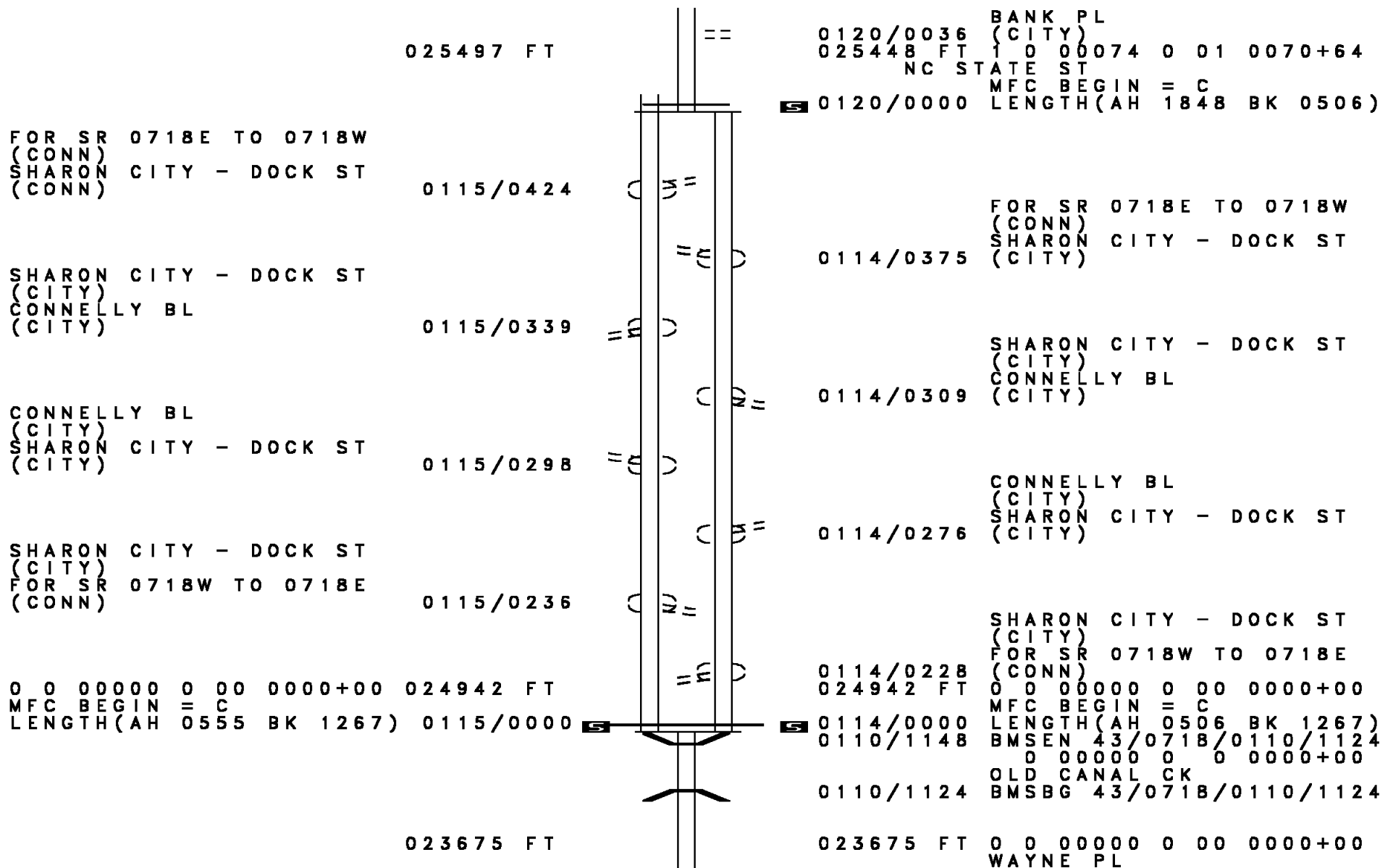
0120/0393 (SR3008 SEG 0030/0000)

0120/0114 MFC BEGIN = B

(AAR 262664L)#TRKS 00

EXTRACT DATE: 12/28/2024 ROADWAY MANAGEMENT SYSTEM PAGE NUMBER: 190  
PRINT DATE: 12/30/2024 SLD COUNTY/SR - ANNUAL PRINT COUNTY: MERCER

DIR: B TOTAL LEN: 11.134 MI. DIST: 01-4 SR: 718  
LEFT MUN: SHARON CITY C RIGHT MUN: SHARON CITY C



EXTRACT DATE: 12/28/2024 ROADWAY MANAGEMENT SYSTEM PAGE NUMBER: 189  
PRINT DATE: 12/30/2024 SLD COUNTY/SR - ANNUAL PRINT COUNTY: MERCER

DIR: B TOTAL LEN: 11.134 MI. DIST: 01-4 SR: 718  
LEFT MUN: SHARON CITY C RIGHT MUN: SHARON CITY C

0 0 00000 0 00 0000+00 022189 FT  
WHEATLAND TUBE CORP  
(PRDR) 0100/0000

020057 FT

ROEMER BL  
(CITY)

0080/0694

017244 FT

== 0110/0000 (CITY)  
== 0100/1334 LENGTH(AH 1267 BK 1486)  
== 0100/1146 SR 62 S/B  
== 0100/0795 OP ID 43/0062/0031/1367  
== ORCHARD ST  
== BUDD ST  
== (CITY)  
== NC DOCK ST  
== MALLEABLE ST  
== 0100/0175 (CITY)  
== 022189 FT  
== 0100/0000 LENGTH(AH 1486 BK 2132)  
== 0090/1269 SHARON CITY  
== 0090/1204 FARRELL CITY C  
== BAY WY  
== (CITY)  
== 0090/0405 FRENCH ST  
== 020057 FT (CITY)  
== 0090/0000 0 0 0000+00  
== 0080/2389 STAUNTON ST  
== (CITY)  
== 0080/0694 LENGTH(AH 2132 BK 2813)  
== IDAHO ST  
== (CITY)  
== 0080/1715 UNION ST  
== (CITY)  
== 0080/1291 FEDERAL ST  
== (CITY)  
== 0080/0694 ROEMER BL  
== (SR3006 SEG 0010/0000)  
== 0080/0366 ADAMS ST  
== 017244 FT (CITY)  
== 0080/0000 0 0 0000+00  
== 0070/3136 NEGLEY ST  
== (CITY)  
== 0070/2789 LENGTH(AH 2813 BK 3556)  
== BOND ST  
== STEVENSON ST  
== (CITY)  
== NEEB ST  
== (CITY)  
== 0070/2480



DIST: 01-4 SR: 718  
RIGHT MUN: FARRELL CITY C

EXTRACT DATE: 12/28/2024 ROADWAY MANAGEMENT SYSTEM PAGE NUMBER: 187  
PRINT DATE: 12/30/2024 SLD COUNTY/SR - ANNUAL PRINT COUNTY: MERCER

DIR: B TOTAL LEN: 11.134 MI.  
LEFT MUN: HERMITAGE C

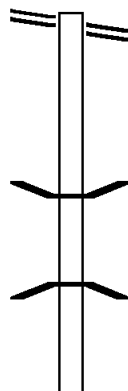
DIST: 01-4 SR: 718  
RIGHT MUN: HERMITAGE C

008241 FT		008241 FT 1 0 00238 4 00 0153+57
		NC COUNCIL AV
		5 0040/0000 LENGTH(AH 2182 BK 2268)
		0030/1350 BMS EN 43/0718/0030/1123
		MFC BEGIN = C
		HERMITAGE
		0030/1268 SHENANGO T
		1 0 00238 4 00 0142+56
		SHENANGO R.
		0030/1166 BMSBG 43/0718/0030/1123
MOSS LN (TWP )	0030/0428	
	005973 FT	
WANSACK RD (SR3015 SEG 0010/0000)	0020/2935	
		005973 FT 1 0 00238 4 00 0131+36
		5 0030/0000 LENGTH(AH 2268 BK 3423)
		PULLAM DR (TBK)
		0020/2935 (T308)
		0020/1775 OP ID SR 0080 WB
		43/0080/0011/2168
		SR 0080 EB
		0020/1660 OP ID 43/0080/0010/2158
		WHEATLAND RD
HABARKA RD (T304)	0020/1515	0020/1515 (SR3003 SEG 0090/3428)
		0020/0232 PAUL ST
		002550 FT (T315)
1 0 00238 4 00 0096+77 002550 FT		
ELLIOT RD		
(T302)	0020/0000	5 0020/0000 LENGTH(AH 3423 BK 2550)
		0010/0086 FROM 0318/0030 SH
		(CONN)
TO 0318/0020 SH	0010/0086	0010/0086 1 0 00238 4 00 0071+23
(CONN)	000000 FT	NC S I EG HILL RD
		MIDDLESEX RD
		(SR0318 SEG 0030/0000)
		MFC BEGIN = D
		5 0010/0000 LENGTH(AH 2550 BK 0000)

EXTRACT DATE: 12/28/2024 ROADWAY MANAGEMENT SYSTEM PAGE NUMBER: 186  
 PRINT DATE: 12/30/2024 SLD COUNTY/SR - ANNUAL PRINT COUNTY: MERCER  
 DIR: B TOTAL LEN: 2.759 MI. DIST: 01-4 SR: 551  
 LEFT MUN: SHENANGO T RIGHT MUN: SHENANGO T

NEW CASTLE RD 014568 FT  
 (SR0018 SEG 0120/1284) 0050/2370

012198 FT



014568 FT NEW CASTLE RD  
 0050/2370 (SR0018 SEG 0120/1284)

0050/0012 BMS EN 43/0551/0050/0000  
 012198 FT 1 0 00694 0 00 0122+35  
 SHENANGO TR.  
 BMSBG 43/0551/0050/0000  
 5 0050/0000 LENGTH (AH 2370 BK 3777)

EXTRACT DATE: 12/28/2024 ROADWAY MANAGEMENT SYSTEM PAGE NUMBER: 185  
PRINT DATE: 12/30/2024 SLD COUNTY/SR - ANNUAL PRINT COUNTY: MERCER

DIR: B TOTAL LEN: 2.759 MI. DIST: 01-4 SR: 551  
LEFT MUN: SHENANGO T RIGHT MUN: SHENANGO T

008421 FT

008421 FT 1 0 00694 0 00 0084+98  
5 0040/0000 LENGTH(AH 3777 BK 3598)

004823 FT

BIG RUN BR.  
STRUCTURE LENGTH 14 FT  
0030/0049 BMSID 43/0551/0030/0049  
004823 FT 1 0 00694 0 00 0048+67  
5 0030/0000 LENGTH(AH 3598 BK 2888)

HIGH OAK FARM LN  
(PRDR)

0020/0375  
001935 FT

0020/0033 BMSID 43/0551/0020/0000  
001935 FT 1 0 00694 0 00 0019+46  
SHENANGO TR.  
BMSBG 43/0551/0020/0000  
5 0020/0000 LENGTH(AH 2888 BK 1935)

000000 FT

000000 FT 1 0 00694 0 00 0000+00  
NC PU LASKI RD  
INTER-BK DENNIE DR  
(T649)  
MFC BEGIN = D  
BK-LAWRENCE (37)  
5 0010/0000 LENGTH(AH 1935 BK 0000)

EXTRACT DATE: 12/28/2024 ROADWAY MANAGEMENT SYSTEM PAGE NUMBER: 184  
PRINT DATE: 12/30/2024 SLD COUNTY/SR - ANNUAL PRINT COUNTY: MERCER

DIR: B TOTAL LEN: 7.445 MI. DIST: 01-4 SR: 518  
LEFT MUN: HERMITAGE C RIGHT MUN: HERMITAGE C

	039308 FT		039308 FT INTER-AHD	LAMOR RD (SR3020 SEG 0010/0000) HERMITAGE RD (SR0018 SEG 0291/0000) (SR0018 SEG 0290/0000)
			0160/1618	
TROUT ISLAND RD (CITY)	0160/0494		0160/0369	BMS EN 43/0518/0160/0000
	037690 FT		037690 FT	1 0 00238 0 03 0842+81 ACCESS RD. BMSBG 43/0518/0160/0000
			5 0160/0000	LENGTH(AH 1618 BK 2945)
UNKNOWN RD (PRDR)	0150/2096		0150/2284	HOFIUS LN (CITY)
PIERCE BLUFFS DR (BORO)	0150/1648			

DIST: 01-4 SR: 518  
RIGHT MUN: HERMITAGE C

EXTRACT DATE: 12/28/2024 ROADWAY MANAGEMENT SYSTEM PAGE NUMBER: 182  
PRINT DATE: 12/30/2024 SLD COUNTY/SR - ANNUAL PRINT COUNTY: MERCER

DIR: B TOTAL LEN: 7.445 MI. DIST: 01-4 SR: 518  
LEFT MUN: SHARPSVILLE B RIGHT MUN: SHARPSVILLE B

1 0 00238 0 03 0740+63 027503 FT  
TENTH ST  
(BORO)  
UNKNOWN AL  
(BORO)

0120/0000  
0110/1854

PENN AV  
(BORO)

0110/0026  
025436 FT

BLUFF PL

== 0120/1759 (BORO)  
UNKNOWN AL  
== 0120/1574 (BORO)  
RIDGE AV  
(BORO)  
NC SEVENTH ST  
SEVENTH ST  
== 0120/1363 (SR3023 SEG 0020/2049)  
EIGHTH ST  
== 0120/0966 (BORO)  
UNKNOWN AL  
== 0120/0778 (BORO)  
NINTH ST  
== 0120/0586 (BORO)  
027503 FT TENTH ST  
== 0120/0000 (SR3021 SEG 0040/1331)  
LENGTH(AH 1956 BK 2067)  
== ELEVENTH ST  
(BORO)  
UNKNOWN AL  
== 0110/1655 (BORO)  
UNKNOWN AL  
== 0110/1459 (BORO)  
TWELFTH ST  
== 0110/1258 (BORO)  
THIRTEENTH ST  
== 0110/0849 (BORO)  
UNKNOWN AL  
== 0110/0654 (BORO)  
FOURTEENTH ST  
== 0110/0465 (BORO)  
UNKNOWN AL  
== 0110/0255 (BORO)  
== 025436 FT 1 0 00238 0 03 0720+13  
NC RIDGE AV  
FIFTEENTH ST  
(BORO)  
== 0110/0000 LENGTH(AH 2067 BK 3355)  
== SIXTEENTH ST  
(BORO)  
SEVENTEENTH ST  
== 0100/2728 (BORO)  
EIGHTEENTH ST  
== 0100/2334 (BORO)  
(BORO)  
== 0100/1925 (BORO)  
SHARPSVILLE  
-- 0100/1710 HERMITAGE C

EXTRACT DATE: 12/28/2024 ROADWAY MANAGEMENT SYSTEM PAGE NUMBER: 181  
PRINT DATE: 12/30/2024 SLD COUNTY/SR - ANNUAL PRINT COUNTY: MERCER

DIR: B TOTAL LEN: 7.445 MI. DIST: 01-4 SR: 518  
LEFT MUN: SHARPSVILLE B RIGHT MUN: SHARPSVILLE B

(CITY)	0100/1334	==	0100/1310	HERMITAGE SHARON CITY C
ISABELLA ST (CITY)	0100/0353 022081 FT	==	022081 FT	1 0 00238 0 03 0686+48 THORNTON AV (CITY)
			NC HA	LL AV (CITY)
				HALL AV (CITY)
			0100/0000	LENGTH(AH 3355 BK 2756) HEINZ AV (CITY)
			0090/2384	(CITY)
			0090/1841	PAUL AV (CITY)
			0090/1525	HARRY AV (CITY)
FURNACE RD (CITY)	0090/1477	==	0090/0733	TAMPLIN ST (CITY)
	019325 FT		019325 FT	1 0 00238 0 03 0658+78 FISHER HILL ST (CITY)
			0090/0000	LENGTH(AH 2756 BK 2496) CLARK ST (CITY)
CLARK ST (SR3012 SEG 0010/2126)	0080/1886	==	0080/1886	MORTON ST (CITY)
			0080/1611	FRANK ST (CITY)
			0080/1400	UNKNOWN AL (TWP)
			0080/1213	HARRISON ST (CITY)
			0080/1034	REED ST (CITY)
			0080/0710	HULL ST (CITY)
	016829 FT		0080/0487 016829 FT	1 0 00238 0 03 0633+84 (APRA) WINNER STEEL DELAWARE ST (CITY)

POE



EXTRACT DATE: 12/28/2024 ROADWAY MANAGEMENT SYSTEM PAGE NUMBER: 180  
PRINT DATE: 12/30/2024 SLD COUNTY/SR - ANNUAL PRINT COUNTY: MERCER

DIR: B TOTAL LEN: 7.445 MI.  
LEFT MUN: SHARON CITY C

DIST: 01-4 SR: 518  
RIGHT MUN: SHARON CITY C

WISHART CT  
(CITY)

0070/0875

PITT ST  
(CITY)

0070/0319

1 0 00238 0 03 0611+11 014553 FT  
STATE ST  
(SR3008 SEG 0030/0188)  
SHARPSVILLE AV  
(CITY)

0070/0000

FORKER PL  
(CITY)

0060/2553

BUHL CT  
(CITY)

0060/1851

BRADY CT  
(CITY)

0060/0861

WOODROW CT  
(CITY)

0060/0197  
011402 FT

0080/0000 LENGTH(AH 2496 BK 2276)  
MEEK ST  
(CITY)

0070/2006

BROOKLYN ST  
(CITY)

0070/1761 NORTH ST  
(CITY)

0070/1369 CHURCH WY  
(CITY)

0070/0921 (CITY)

0070/0501 SILVER ST  
(CITY)

014553 FT

NC SHARPSVILLE AV  
MFC BEGIN = C  
0070/0000 LENGTH(AH 2276 BK 3151)  
PINE AV  
(CITY)

0060/2898

0060/2211 ALLEY  
(CITY)

0060/1574 OAKLAND AV  
(CITY)

0060/1163 ELM AV  
(CITY)

0060/0818 ORMOND AV  
(CITY)

0060/0474 JEFFERSON AV  
(CITY)

011402 FT 1 0 00074 0 01 0104+72  
NC STATE ST  
EUCLID AV  
(CITY)

INTER-BK STATE ST  
(SR3008 SEG 0040/0000)

EXTRACT DATE: 12/28/2024 ROADWAY MANAGEMENT SYSTEM PAGE NUMBER: 179  
PRINT DATE: 12/30/2024 SLD COUNTY/SR - ANNUAL PRINT COUNTY: MERCER

DIR: B TOTAL LEN: 7.445 MI.  
LEFT MUN: SHARON CITY C

DIST: 01-4 SR: 518  
RIGHT MUN: SHARON CITY C

STAMBAUGH AV (CITY)	0060/0000 011402 FT	==	0060/0000 011402 FT	MFC BEGIN = B LTH AH 003151 BK 000100
INDIANA AV (SR3017 SEG 0020/2310)	0050/3444	==	0050/3444	LTH AH 000100 BK 003444 INTER-AHD DIVISION ST (CITY)
NORRIS AV (CITY)	0050/3051	==	0050/3121	CHARLES ST (CITY)
PARK AV (CITY)	0050/2674	==	0050/2674	CROWDER AV (CITY)
IDAHO ST (CITY)	0050/2361	==	0050/2081	10TH ST (CITY)
		==	0050/2066	SHARON CITY FARRELL CITY C
		==	0050/1813	JULIA BL (CITY)
		==	0050/1446	LIONS CLUB LN (CITY)
UNION ST (CITY)	0050/1218	==		
	007958 FT		007958 FT	1 0 00238 0 02 0519+99 MERCER AV (SR0418 SEG 0040/0417)
ROEMER BL (SR3006 SEG 0050/2040)	0040/2490	==	0050/0000	LENGTH(AH 3444 BK 2996)
		==	0040/2426	HAYWOOD ST (CITY)
FARRELL TE (CITY)	0040/1857	==	0040/2072	MARY ST (CITY)
		==	0040/1723	PAUL ST (CITY)
SHADY DR (CITY)	0040/1271	==	0040/1371	MADISON ST (CITY)
MEMORIAL DR (TBC )	0040/0949	==	0040/1020	CAROLYN ST (CITY)

EXTRACT DATE: 12/28/2024 ROADWAY MANAGEMENT SYSTEM PAGE NUMBER: 178  
PRINT DATE: 12/30/2024 SLD COUNTY/SR - ANNUAL PRINT COUNTY: MERCER

DIR: B TOTAL LEN: 7.445 MI. DIST: 01-4 SR: 518  
LEFT MUN: FARRELL CITY C RIGHT MUN: FARRELL CITY C

1 0 00238 0 02 0490+22 004962 FT  
FARRELL CITY  
HERMITAGE C 0040/0000

HOEZLE RD  
(T306) 0030/1171

003462 FT

BRIAN LN  
(CITY) 0010/0748

000000 FT

HERMITAGE RD  
(SR0018 SEG 0190/0000)  
(SR0018 SEG 0191/0000) 0010/0000

0040/0738 FARRELL CITY  
HERMITAGE C  
MEMORIAL DR  
(CITY)  
0040/0683 STAFFORD ST  
(CITY)  
0040/0679

004962 FT

5 0040/0000 LENGTH(AH 2996 BK 1500)  
HERMITAGE  
0030/1214 FARRELL CITY C

0030/0471 LIKENS LN  
(CITY)  
FARRELL CITY  
0030/0385 HERMITAGE C  
003462 FT 1 0 00238 0 02 0475+47  
NC NEW CASTLE AV

5 0030/0000 LENGTH(AH 1500 BK 2144)

001318 FT 1 0 00238 0 02 0454+03  
PARKDALE AV  
(CITY)

5 0020/0000 LENGTH(AH 2144 BK 1318)

0010/0576 BMS EN 43/0518/0010/0523  
1 0 00238 0 02 0445+77  
BOBBY RUN

0010/0523 BMSBG 43/0518/0010/0523  
FROM 0018/0191 SH

0010/0130 (CONN)  
000000 FT 1 0 00238 0 02 0439+59  
HERMITAGE RD

(SR0018 SEG 0191/0000)  
(SR0018 SEG 0190/0000)

NC LONGVIEW RD

INTER-BK LONGVIEW RD  
(T412)

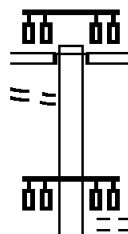
5 0010/0000 MFC BEGIN = C  
LENGTH(AH 1318 BK 0000)

EXTRACT DATE: 12/28/2024 ROADWAY MANAGEMENT SYSTEM PAGE NUMBER: 177  
 PRINT DATE: 12/30/2024 SLD COUNTY/SR - ANNUAL PRINT COUNTY: MERCER  
 DIR: B TOTAL LEN: 2.756 MI. DIST: 01-4 SR: 418  
 LEFT MUN: HERMITAGE C RIGHT MUN: HERMITAGE C

014550 FT

FROM 0062/0090 SH  
 (CONN)

0080/0435  
 013945 FT



014550 FT  
 INTER-AHD

MAPLE DR  
 (SR3035 SEG 0010/0000)  
 SHENANGO VALLEY FREEWAY  
 (SR0062 SEG 0100/0000)  
 (SR0062 SEG 0101/0000)

0080/0605

013945 FT 1 0 00238 4 00 0324+00  
 NC MAPLE DR  
 MOREFIELD RD  
 (CITY)

EXTRACT DATE: 12/28/2024 ROADWAY MANAGEMENT SYSTEM PAGE NUMBER: 176  
PRINT DATE: 12/30/2024 SLD COUNTY/SR - ANNUAL PRINT COUNTY: MERCER

DIR: B TOTAL LEN: 2.756 MI. DIST: 01-4 SR: 418  
LEFT MUN: HERMITAGE C RIGHT MUN: HERMITAGE C

			MAPLE DR (CITY)	
		0080/0000	LENGTH(AH 0605 BK 2102)	
		0070/1940	LC TO MAPLE DR (CONN)	
	011843 FT			
		011843 FT	1 0 00238 4 00 0303+26	
		0070/0000	LENGTH(AH 2102 BK 1592)	
	010251 FT			
		010251 FT	1 0 00238 4 00 0287+48	
PINE HOLLOW BL (CITY)		0060/0000	LENGTH(AH 1592 BK 2615)	
BUHL FARM DR (SR3025 SEG 0010/0000)	0050/2186			
	0050/2084			
		0050/2186		
		0050/2084		
	007636 FT			
		007636 FT	1 0 00238 4 00 0260+60	
			ROMBOLD RD (CITY)	
ANITA DR (CITY)			HAYWOOD ST (CITY)	
	0050/0000		LENGTH(AH 2615 BK 1964)	
			HERMITAGE	
HERMITAGE FARRELL CITY C		0040/1657	FARRELL CITY C	
	0040/1157			
			HOMER AV (CITY)	
		0040/0957	NEW CASTLE AV (SR0518 SEG 0050/0000)	
	005672 FT			
		0040/0417	1 0 00238 4 00 0241+45	
		005672 FT	ROEMER BL (SR3006 SEG 0050/1311)	
ROEMER BL (SR3006 SEG 0050/1311)	0040/0000		LENGTH(AH 1964 BK 1540)	
FARRELL TE (CITY)	0030/1024		FARRELL TE (CITY)	
SHORT ST (CITY)	0030/0495		SHADY DR (CITY)	

EXTRACT DATE: 12/28/2024 ROADWAY MANAGEMENT SYSTEM PAGE NUMBER: 175  
PRINT DATE: 12/30/2024 SLD COUNTY/SR - ANNUAL PRINT COUNTY: MERCER

DIR: B TOTAL LEN: 2.756 MI. DIST: 01-4 SR: 418  
LEFT MUN: FARRELL CITY C RIGHT MUN: FARRELL CITY C

PARGNY ST (CITY)	0030/0139 004132 FT	==	004132 FT	1 0 00238 4 00 0225+98 MEMORIAL DR (TBC) FARRELL CITY HERMITAGE C
SHENANGO BL EXT (CITY)	0020/2006	==	5 0030/0000	LENGTH(AH 1540 BK 2367)
SHENANGO BL EXT (CITY)	0020/1913	==		
CAPITOL CT (CITY)	0020/1512	==		
INDIANA AV (SR3017 SEG 0010/0000)	0020/0579	==		
PATTON AV (BORO)				
FARRELL CITY HERMITAGE C	0020/0309	==		
	001765 FT	==		
MERCER AV (SR3015 SEG 0080/2087)	0020/0000	==	5 0020/0000	0020/0070 (BORO) 001765 FT 1 0 00238 4 00 0202+29 NC MERCER AV LENGTH(AH 2367 BK 1765) FLEETWOOD CT (BORO)
ORCHARD AV (BORO)	0010/1301	==		
		==		
LAIRD AV (BORO)	0010/0395	==		0010/0963 (BORO) CHESTNUT ST RIDDELL ST (BORO)
		==		0010/0587 (BORO)
UNKNOWN AL (BORO)	0010/0214 000000 FT	==		0010/0271 (BORO) CHERRY ST
BROADWAY AV (SR0718 SEG 0060/0000)	0010/0000	==	5 000000 FT	1 0 00238 4 00 0184+82 NC CO COUNCIL AV BROADWAY AV (SR0760 SEG 0054/0854)
			INTER-BK	COUNCIL AV (SR0718 SEG 0060/0000) MFC BEGIN = C
			5 0010/0000	LENGTH(AH 1765 BK 0000)


EXTRACT DATE: 12/28/2024 ROADWAY MANAGEMENT SYSTEM PAGE NUMBER: 174  
PRINT DATE: 12/30/2024 SLD COUNTY/SR - ANNUAL PRINT COUNTY: MERCER

DIR: E TOTAL LEN: 4.295 MI. DIST: 01-4 SR: 376  
LEFT MUN: SHENANGO T RIGHT MUN: SHENANGO T

AH-LAWRENCE (37) 022664 FT  
BEAVER VALLEY EX INTER-AHD  
(SR0376 SEG 0043/0000) 0041/1515  
MAINTENANCE CROSSOVER R  
(CONN) 0041/1262

0 0 00000 0 00 0000+00 021149 FT  
LENGTH(AH 1515 BK 2702) 0041/0000

LAURENS CK.  
STRUCTURE LENGTH 8 FT  
BMSID 43/0376/0034/0361 0035/0355  
0 0 00000 0 00 0000+00 018447 FT  
LENGTH(AH 2702 BK 2668) 0035/0000  
DMS SIGN STRUCTURE  
BMSID 43/0376/0031/2304 0031/2282



022680 FT  
INTER-AHD BEAVER VALLEY EX  
0040/1516 (SR0376 SEG 0042/0000)  
MAINTENANCE CROSSOVER R  
0040/1243 (CONN)

021164 FT 0 0 00000 0 00 0000+00  
0040/0000 LENGTH(AH 1516 BK 2653)

LAURENS CK.  
STRUCTURE LENGTH 8 FT  
BMSID 43/0376/0034/0361  
0 0 00000 0 00 0000+00  
0034/0361 018511 FT  
0034/0000 LENGTH(AH 2653 BK 2637)

EXTRACT DATE: 12/28/2024 ROADWAY MANAGEMENT SYSTEM PAGE NUMBER: 173  
PRINT DATE: 12/30/2024 SLD COUNTY/SR - ANNUAL PRINT COUNTY: MERCER

DIR: E TOTAL LEN: 4.295 MI. DIST: 01-4 SR: 376  
LEFT MUN: SHENANGO T RIGHT MUN: SHENANGO T

0 0 00000 0 00 0000+00 015779 FT  
LENGTH(AH 2668 BK 2530) 0031/0000 S

0 0 00000 0 00 0000+00 013249 FT  
LENGTH(AH 2530 BK 2630) 0025/0000 S  
MAINTENANCE CROSSOVER R  
(CONN) 0021/2249

0 0 00000 0 00 0000+00 010619 FT  
LENGTH(AH 2630 BK 2668) 0021/0000 S

RAMP C RD  
(SR8012 SEG 0500/0000) 0015/2081

BMS EN 43/0376/0015/1227 0015/1387  
0 00000 0 0 0000+00

SR 0018 N/S  
BMS BG 43/0376/0015/1227 0015/1210

RAMP B RD  
(SR8012 SEG 0250/0810) 0015/0500

0 0 00000 0 00 0000+00 007951 FT  
LENGTH(AH 2668 BK 2567) 0015/0000 S

POWELL RUN  
STRUCTURE LENGTH 12 FT  
BMS ID 43/0376/0010/2396 0011/2458

015874 FT 0 0 00000 0 00 0000+00  
S 0030/0000 LENGTH(AH 2637 BK 2639)

013235 FT 0 0 00000 0 00 0000+00  
S 0024/0000 LENGTH(AH 2639 BK 2630)  
MAINTENANCE CROSSOVER R  
0020/2240 (CONN)

010605 FT 0 0 00000 0 00 0000+00  
S 0020/0000 LENGTH(AH 2630 BK 2650)  
RAMP D RD  
0014/2404 (SR8012 SEG 0750/1115)

0014/1406 BMS EN 43/0376/0014/1196  
0 00000 0 0 0000+00

0014/1214 SR 0018 N/S  
BMS BG 43/0376/0014/1196

0014/0383 RAMP A RD  
007955 FT (SR8012 SEG 0010/0000)  
S 0014/0000 0 0 00000 0 00 0000+00  
LENGTH(AH 2650 BK 2579)  
POWELL RUN  
STRUCTURE LENGTH 12 FT  
0010/2396 BMS ID 43/0376/0010/2396



EXTRACT DATE: 12/28/2024 ROADWAY MANAGEMENT SYSTEM PAGE NUMBER: 172  
PRINT DATE: 12/30/2024 SLD COUNTY/SR - ANNUAL PRINT COUNTY: MERCER

DIR: E TOTAL LEN: 4.295 MI. DIST: 01-4 SR: 376  
LEFT MUN: SHENANGO T RIGHT MUN: SHENANGO T

0 0 00000 0 00 0000+00 005384 FT  
LENGTH(AH 2567 BK 2697) 0011/0000  
BMSID 43/0376/0005/2593 0005/2685  
0 00000 0 0 0000+00  
T369, HEWITT  
BMSBG 43/0376/0005/2593 0005/2593

SIGN: 4 CHORD TRUSS  
BMSID 43/0376/0005/1902 0005/1902  
RAMP ROAD  
(SR8014 SEG 0500/0000) 0005/1279

SR 318  
OP ID 43/0318/0100/0000 0005/0124  
0 0 00000 0 00 0000+00 002687 FT  
LENGTH(AH 2697 BK 2687) 0005/0000

RAMP M RD  
(SR8014 SEG 0250/0630) 0003/2173

SIGN: 2 CHORD TRUSS  
BMSID 43/0376/0003/1455 0003/1455

RAMP E RD  
(SR8004 SEG 0750/0000) 0003/1189  
HOGBACK RUN  
STRUCTURE LENGTH 24 FT  
BMSID 43/0376/0002/0787 0003/0886  
RAMP F RD  
(SR8004 SEG 0760/0998) 0003/0701

SIGN: 2 CHORD TRUSS  
BMSID 43/0376/0003/0468 0003/0440  
BMSID 43/0376/0003/0000 0003/0360  
0 00000 0 0 0000+00 000000 FT  
NC BEAVER VALLEY EX INTER-BK  
BEAVER VALLEY EX  
(SR0760 SEG 0010/0000)  
SR 0080 EB  
BMSBG 43/0376/0003/0000  
MFC BEGIN = A  
LENGTH(AH 2687 BK 0000) 0003/0000

005376 FT 0 0 00000 0 00 0000+00  
0010/0000 LENGTH(AH 2579 BK 2665)  
0004/2662 BMSID 43/0376/0004/2570  
0 00000 0 0 0000+00  
T369, HEWITT  
BMSBG 43/0376/0004/2570

RAMP ROAD  
(SR8014 SEG 0750/0571)  
SR 318  
OP ID 43/0318/0100/0000  
0 0 00000 0 00 0000+00  
002711 FT LENGTH(AH 2665 BK 2711)  
0004/0000 RAMP N RD  
0002/2381 (SR8014 SEG 0010/0000)

RAMP G RD  
(SR8004 SEG 0010/1921)

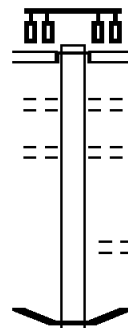
HOGBACK RUN  
STRUCTURE LENGTH 24 FT  
BMSID 43/0376/0002/0787

RAMP H RD  
(SR8004 SEG 0020/0000)  
SIGN: 2 CHORD TRUSS  
BMSID 43/0376/0002/0505

0002/0360 BMSID 43/0376/0002/0000  
000000 FT 1 0 00446 0 00 0300+36  
NC BEAVER VALLEY EX  
INTER-BK BEAVER VALLEY EX  
(SR0760 SEG 0011/0000)  
SR 0080 EB  
BMSBG 43/0376/0002/0000  
MFC BEGIN = A  
LENGTH(AH 2711 BK 0000)

EXTRACT DATE: 12/28/2024 ROADWAY MANAGEMENT SYSTEM PAGE NUMBER: 171  
 PRINT DATE: 12/30/2024 SLD COUNTY/SR - ANNUAL PRINT COUNTY: MERCER  
 DIR: B TOTAL LEN: 24.556 MI. DIST: 01-4 SR: 358  
 LEFT MUN: SANDY LAKE B RIGHT MUN: SANDY LAKE B

129656 FT  
 MAIN ST  
 (SR0173 SEG 0400/0000) 0510/3637



129656 FT  
 INTER-AHD FRANKLIN ST  
 (SR0062 SEG 0650/0000)  
 MAIN ST  
 (SR0062 SEG 0650/0000)  
 0510/3637 MARKET ST  
 0510/3472 (BORO)  
 0510/3316 WALNUT ST  
 (BORO)  
 0510/2155 PINE TREE DR  
 (BORO)  
 0510/1041 BMS EN 43/0358/0510/1022

EXTRACT DATE: 12/28/2024 ROADWAY MANAGEMENT SYSTEM PAGE NUMBER: 170  
PRINT DATE: 12/30/2024 SLD COUNTY/SR - ANNUAL PRINT COUNTY: MERCER

DIR: B TOTAL LEN: 24.556 MI. DIST: 01-4 SR: 358  
LEFT MUN: SANDY LAKE B RIGHT MUN: SANDY LAKE B

BROAD ST  
(BORO)

0510/0457  
126019 FT

1 0 00446 0 00 0300+36  
MCCUTHEON  
0510/1022 BMSBG 43/0358/0510/1022  
HAMILTON HILL RD  
(BORO)  
0510/0457 1 0 00446 0 00 0290+31  
126019 FT NC LAKE ST  
[S] 0510/0000 LENGTH(AH 3637 BK 2096)  
SANDY LAKE  
0500/2007 SANDY LAKE T

123923 FT

123923 FT 1 0 00446 0 00 0269+24  
SANDY LAKE  
LAKE T  
[S] 0500/0000 LENGTH(AH 2096 BK 2132)

121791 FT

121791 FT 1 0 00446 0 00 0247+62  
[S] 0490/0000 LENGTH(AH 2132 BK 2425)

119366 FT

PATTON RD  
(SR1005 SEG 0010/0000) 0480/0000

119366 FT 1 0 00446 0 00 0223+37  
LAKE HILL RD  
(T816)  
[S] 0480/0000 LENGTH(AH 2425 BK 2090)

117276 FT

BORLAND RD  
(SR1003 SEG 0010/0000) 0460/3200

117276 FT 1 0 00446 0 00 0202+12  
STONEBORO LATERAL RD  
(SR0845 SEG 0050/3225)  
[S] 0470/0000 LENGTH(AH 2090 BK 3230)

EXTRACT DATE: 12/28/2024 ROADWAY MANAGEMENT SYSTEM PAGE NUMBER: 169  
PRINT DATE: 12/30/2024 SLD COUNTY/SR - ANNUAL PRINT COUNTY: MERCER

DIR: B TOTAL LEN: 24.556 MI. DIST: 01-4 SR: 358  
LEFT MUN: LAKE T RIGHT MUN: LAKE T

BOYD RD  
(T815)

0460/1071

114046 FT

0460/1071 STECKLER RD  
(T814)

114046 FT 1 0 00446 0 00 0170+36

5 0460/0000 LAKE NEW VERNON T  
LENGTH(AH 3230 BK 3027)  
SHENANGO TR.  
STRUCTURE LENGTH 12 FT  
BMSID 43/0358/0450/2950

0450/3005

111019 FT

5 111019 FT 1 0 00446 0 00 0140+10  
0450/0000 LENGTH(AH 3027 BK 2370)

1 0 00446 0 00 0115+90 108649 FT  
BARNEY SLATER RD  
(T697)

0440/0000

POE

0440/0606 (APRA) LANDPRO EQUIPMEN  
LANDPRO EQUIPMENT DR  
(PRDR)

108649 FT

5 0440/0000 LENGTH(AH 2370 BK 2987)

105662 FT

0430/0443 BILLY BOYD RD  
105662 FT (T762)  
1 0 00446 0 00 0085+87  
MFC BEGIN = C  
5 0430/0000 LENGTH(AH 2987 BK 2771)

EXTRACT DATE: 12/28/2024 ROADWAY MANAGEMENT SYSTEM PAGE NUMBER: 168  
PRINT DATE: 12/30/2024 SLD COUNTY/SR - ANNUAL PRINT COUNTY: MERCER

DIR: B TOTAL LEN: 24.556 MI. DIST: 01-4 SR: 358  
LEFT MUN: NEW VERNON T RIGHT MUN: NEW VERNON T

RAMP D RD  
(SR8005 SEG 0750/0000) 0420/2150

TO 8005/0750 SH  
(CONN) 0420/2051

FROM 8005/0500 SH  
(CONN) 0420/1323  
RAMP C RD  
(SR8005 SEG 0500/0854) 0420/1246

102891 FT

SLATER LN  
(T817) 0410/3366  
CARPENTERS CORNERS RD  
(SR1011 SEG 0010/0000) 0410/3127

PENNDOT STOCKPILE YD #8  
(GOVT) 0410/0746  
099463 FT

0420/2244 RAMP A RD  
(SR8005 SEG 0010/0926)

0420/2145 FROM 8005/0010 SH  
(CONN)

0420/1878 BMS EN 43/0358/0420/1578  
1 0 00446 0 00 0074+40

0420/1578 SR 0079 NB  
BMSBG 43/0358/0420/1578  
TO 8005/0250 SH

0420/1375 (CONN)

0420/1246 RAMP B RD  
(SR8005 SEG 0250/0000)

102891 FT 1 0 00446 0 00 0058+36  
CARPENTERS RD

0420/0000 (T760)  
LENGTH(AH 2771 BK 3428)

099463 FT 1 0 00446 0 00 0023+04  
0410/0000 LENGTH(AH 3428 BK 2373)

0400/1196 NEW VERNON  
0400/0647 PERRY T  
BMS EN 43/0358/0400/0626  
1 0 00446 0 00 0000+00

0400/0597 LT. SHEN. R.  
BMSBG 43/0358/0400/0626  
CAREY RD  
0400/0510 (T738)

EXTRACT DATE: 12/28/2024 ROADWAY MANAGEMENT SYSTEM PAGE NUMBER: 167  
PRINT DATE: 12/30/2024 SLD COUNTY/SR - ANNUAL PRINT COUNTY: MERCER

DIR: B TOTAL LEN: 24.556 MI. DIST: 01-4 SR: 358  
LEFT MUN: PERRY T RIGHT MUN: PERRY T

1 0 00446 0 00 0000+00 097090 FT  
LAKE WILHELM RD  
(SR1009 SEG 0010/0000) 0400/0000

097090 FT

5 0400/0000 LENGTH(AH 2373 BK 3876)

093214 FT

093214 FT 2 0 43105 0 00 0231+40  
LC FOR PLANT RD  
(T767)

5 0390/0000 LENGTH(AH 3876 BK 1923)  
PLANT RD  
(T767)

0380/1688

091291 FT

091291 FT 2 0 43105 0 00 0209+04  
AIRPORT RD  
(SR2015 SEG 0200/2507)

5 0380/0000 LENGTH(AH 1923 BK 1280)

090011 FT

090011 FT 2 0 43105 0 00 0196+54

5 0370/0000 LENGTH(AH 1280 BK 2632)

087379 FT

087379 FT 2 0 43105 0 00 0170+22

5 0360/0000 LENGTH(AH 2632 BK 2604)

0350/0533 BMS EN 43/0358/0350/0513  
2 0 43105 0 00 0149+41  
LT.SHENO.R.

EXTRACT DATE: 12/28/2024 ROADWAY MANAGEMENT SYSTEM PAGE NUMBER: 166  
PRINT DATE: 12/30/2024 SLD COUNTY/SR - ANNUAL PRINT COUNTY: MERCER

DIR: B TOTAL LEN: 24.556 MI. DIST: 01-4 SR: 358  
LEFT MUN: PERRY T RIGHT MUN: PERRY T

EVERBREEZE DR  
(T761)

084775 FT

0350/0513 BMSBG 43/0358/0350/0513  
084775 FT 2 0 43105 0 00 0144+06  
PERRY HW  
(SR0019 SEG 0440/0000)

0350/0000 LENGTH(AH 2604 BK 2744)

0340/1424

082031 FT

082031 FT 2 0 43105 0 00 0116+81  
LINN-TYRO RD  
(T765)

0340/0000 LENGTH(AH 2744 BK 2109)

079922 FT

079922 FT 2 0 43105 0 00 0095+25  
LT.SHEN.TR.  
STRUCTURE LENGTH 14 FT  
BMSID 43/0358/0330/0000

0330/0000 LENGTH(AH 2109 BK 2191)

077731 FT

077731 FT 2 0 43105 0 00 0073+76  
0320/0000 LENGTH(AH 2191 BK 2345)

0310/1668 FREDONIA RD  
(SR1001 SEG 0100/0000)

075386 FT

075386 FT 2 0 43105 0 00 0050+20  
SHENANGO TR.  
STRUCTURE LENGTH 17 FT  
BMSID 43/0358/0310/0000

0310/0000 LENGTH(AH 2345 BK 2667)

EXTRACT DATE: 12/28/2024 ROADWAY MANAGEMENT SYSTEM PAGE NUMBER: 165  
PRINT DATE: 12/30/2024 SLD COUNTY/SR - ANNUAL PRINT COUNTY: MERCER

DIR: B TOTAL LEN: 24.556 MI. DIST: 01-4 SR: 358  
LEFT MUN: PERRY T RIGHT MUN: PERRY T

PIERSON RD  
(T668)

0300/0528  
072719 FT

==

0300/1996 GRANDVEIW DR  
(TWP)

072719 FT 2 0 43105 0 00 0023+65

BEAN RD  
(T666)

==

5 0300/0000 LENGTH(AH 2667 BK 2356)

070363 FT

070363 FT 2 0 43105 0 00 0000+00

PERRY

OTTER CREEK T

5 0290/0000 LENGTH(AH 2356 BK 2944)

0280/2650 BMSSEN 43/0358/0280/2628

1 1 00928 0 01 0176+36

LT.SHEN.R.TR

0280/2628 BMSBG 43/0358/0280/2628

1 1 00928 0 01 0150+16 067419 FT  
LONG HILL RD  
(T642) 0280/0000

==

5 0280/0000 LENGTH(AH 2944 BK 2562)

064857 FT

064857 FT 1 1 00928 0 01 0124+47

5 0270/0000 LENGTH(AH 2562 BK 2550)



EXTRACT DATE: 12/28/2024 ROADWAY MANAGEMENT SYSTEM PAGE NUMBER: 164  
PRINT DATE: 12/30/2024 SLD COUNTY/SR - ANNUAL PRINT COUNTY: MERCER

DIR: B TOTAL LEN: 24.556 MI. DIST: 01-4 SR: 358  
LEFT MUN: OTTER CREEK T RIGHT MUN: OTTER CREEK T

A. WILLIAMSON RD  
(T613)  
FREELAND RD  
(T616)

062307 FT

0250/2002

0250/1988

060228 FT

1 1 00928 0 00 0054+00 058029 FT  
WILLIAMSON RD  
(T613) 0240/0000

LOG CABIN RD  
(T819) 0230/1873

1 1 00928 0 00 0021+12 054713 FT  
STEWART RD

0260/0586 BMS EN 43/0358/0260/0527  
1 1 00928 0 01 0104+80  
SHENANGO BR.  
0260/0574 BMSBG 43/0358/0260/0527  
062307 FT 1 1 00928 0 01 0098+24  
5 0260/0000 LENGTH(AH 2550 BK 2079)

0250/1988 HENRY RD  
(T614)

0250/0053 BMS EN 43/0358/0250/0000  
060228 FT 1 1 00928 0 00 0076+10  
SHEN. R. BR.  
5 0250/0000 BMSBG 43/0358/0250/0000  
0240/1851 LENGTH(AH 2079 BK 2199)  
BMS EN 43/0358/0240/1826  
1 1 00928 0 00 0072+42  
SHEN. R. BR.  
0240/1826 BMSBG 43/0358/0240/1826

0240/0333 BMS EN 43/0358/0240/0315  
1 1 00928 0 00 0057+40  
SHENANGO BR.  
0240/0315 BMSBG 43/0358/0240/0315  
058029 FT  
5 0240/0000 LENGTH(AH 2199 BK 3316)

054713 FT

EXTRACT DATE: 12/28/2024 ROADWAY MANAGEMENT SYSTEM PAGE NUMBER: 163  
PRINT DATE: 12/30/2024 SLD COUNTY/SR - ANNUAL PRINT COUNTY: MERCER

DIR: B TOTAL LEN: 24.556 MI. DIST: 01-4 SR: 358  
LEFT MUN: OTTER CREEK T RIGHT MUN: OTTER CREEK T

(T795)	0230/0000	==		5 0230/0000	LENGTH(AH 3316 BK 2123)
	052590 FT	--	--	0220/0084	OTTER CREEK
				052590 FT	HEMPFIELD T
BAKER RD					1 1 00928 0 00 0000+00
(T566)	0220/0000	==	==	5 0220/0000	BAKER RD
					(SR4023 SEG 0040/2876)
					LENGTH(AH 2123 BK 2191)
	050399 FT			050399 FT	1 1 00927 0 00 0074+15
					GREENVILLE HOMES-PRIVAT
					(PRDR)
			==	5 0210/0000	LENGTH(AH 2191 BK 2016)
1 1 00927 0 00 0054+33	048383 FT			048383 FT	METHODIST RD
METHODIST RD					(SR4019 SEG 0070/0000)
(SR4019 SEG 0070/0000)	0200/0000	==	==	5 0200/0000	LENGTH(AH 2016 BK 2880)
	045503 FT			045503 FT	1 1 00927 0 00 0024+88
				5 0190/0000	LENGTH(AH 2880 BK 2516)
QUARTERMILE RD					
(T532)	0180/1543	==			
				0180/0099	BMSSEN 43/0358/0180/0078
					1 1 00927 0 00 0001+06
					SHEN.R. BR.

DIR: B TOTAL LEN: 24.556 MI.  
LEFT MUN: HEMPFIELD T

DIST: 01-4 SR: 358  
RIGHT MUN: HEMPFIELD T

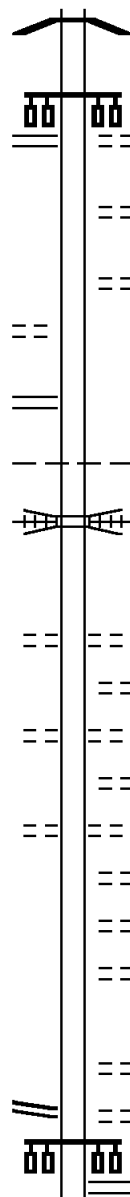
042987 FT  
WILLIAMSON RD  
(SR4006 SEG 0080/3438) 0170/2091

WOODFIELD DR  
(T798)  
0170/0405  
040473 FT  
SIXTH AV  
(SR4031 SEG 0010/0000) 0170/0000

039057 FT

037320 FT

MAIN ST  
(SR4017 SEG 0010/0000) 0140/1613



0180/0078 BMSBG 43/0358/0180/0078  
042987 FT 1 1 00927 0 00 0000+00  
S 0180/0000 LENGTH(AH 2516 BK 2514)  
WILLIAMSON RD (TBK)  
(T300)  
0170/2091  
0170/1456 HOLLYWOOD BL  
(T794)  
0170/0835 EIGHTH AV  
(T792)  
040473 FT 1 1 00265 0 00 0050+28  
NC HADLEY RD  
S 0170/0000 LENGTH(AH 2514 BK 1416)  
HEMPFIELD  
GREENVILLE B  
0160/0749 BESSEMER AND LAKE ERIE  
0160/0667 OVERPASS IS RR X-ING  
039057 FT 1 1 00265 0 00 0036+10  
THIRD AV  
(BORO)  
S 0160/0000 LENGTH(AH 1416 BK 1737)  
ROSE AL  
(BORO)  
0150/1572 SECOND AV  
(BORO)  
0150/1253 CHASE AL  
(BORO)  
0150/1123 FIRST AV  
(BORO)  
0150/0788 STUVER WY  
(BORO)  
0150/0613 CALDWELL AL  
(BORO)  
0150/0441 ROSEDALE AV  
(BORO)  
0150/0208  
037320 FT 1 1 00265 0 00 0018+92  
UNKNOWN AL  
(BORO)  
S 0150/0000 LENGTH(AH 1737 BK 1871)  
MATSON WY  
(BORO)  
0140/1613 COLUMBIA AV  
(SR4011 SEG 0030/1304)  
0140/1375

DIR: B TOTAL LEN: 24.556 MI. DIST: 01-4 SR: 358  
LEFT MUN: GREENVILLE B RIGHT MUN: GREENVILLE B

GRANT ST  
(BORO)

0140/0292  
035449 FT

COLLEGE AV  
(SR0018 SEG 0550/0000)

0140/0000  
035449 FT

THIRD ST  
(BORO)  
BUSCH AL  
(BORO)

0130/3598  
0130/3455

DIAMOND ST  
(BORO)

0130/2950

RAYVIEW DR  
(BORO)

0130/1891

GREENVILLE  
WEST SALEM T

0130/1295

1 0 00695 0 00 0318+00 031851 FT  
KINSMAN RD

0140/0641 PENNWOOD PL  
(BORO)  
0140/0456 UNION ST  
(BORO)  
0140/0306 (AAR 262731D)#TRKS 01  
035449 FT 1 1 00265 0 00 0000+00  
FREDERICK R ANDERSON ST  
(BORO)  
INTER-BK MAIN ST  
(SR0018 SEG 0550/0000)  
MFC BEGIN = B  
0140/0000 LTH AH 001871 BK 000100  
035449 FT  
7134/0000 LTH AH 000100 BK 003598  
INTER-AHD MAIN ST  
(SR0018 SEG 0530/0597)  
CLARKSVILLE RD  
(SR0018 SEG 0530/0597)  
0130/3598 FERGUSON WY  
(BORO)  
0130/3455 WOOD ST  
(BORO)  
0130/3284 VOSLER AV  
(BORO)  
0130/3232 SAAL AV  
(BORO)  
0130/3145 DIAMOND ST  
(BORO)  
0130/2950 (BORO)  
0130/1567 WALNUT ST  
(T480)  
0130/1259 QUARRY ST  
(T478)  
NC MA IN ST  
0130/0964 GREENVILLE  
WEST SALEM T  
031851 FT

EXTRACT DATE: 12/28/2024 ROADWAY MANAGEMENT SYSTEM PAGE NUMBER: 160  
PRINT DATE: 12/30/2024 SLD COUNTY/SR - ANNUAL PRINT COUNTY: MERCER

DIR: B TOTAL LEN: 24.556 MI. DIST: 01-4 SR: 358  
LEFT MUN: WEST SALEM T RIGHT MUN: WEST SALEM T

(SR4004 SEG 0110/3176) 0130/0000

0130/0000 LENGTH(AH 3598 BK 2775)

1 0 00695 0 00 0290+45 029076 FT  
OAK RD  
(T456) 0120/0000

029076 FT

0120/0000 LENGTH(AH 2775 BK 3155)

PENNDOT STOCKPILE YD #9  
(GOVT)

025921 FT

025921 FT 1 0 00695 0 00 0258+81

LININGER RD  
(T454)

0110/0000 LENGTH(AH 3155 BK 3366)  
0100/3153 BMSSEN 43/0358/0100/3141

1 0 00695 0 00 0256+54

BIG RUN TR.

0100/3141 BMSBG 43/0358/0100/3141

MAPLE RD (TBK)  
(T304)

0100/1011

022555 FT

022555 FT 1 0 00695 0 00 0225+23  
0100/0000 LENGTH(AH 3366 BK 2903)

019652 FT

019652 FT 1 0 00695 0 00 0196+04

DIR: B TOTAL LEN: 24.556 MI.  
LEFT MUN: WEST SALEM T

DIST: 01-4 SR: 358  
RIGHT MUN: WEST SALEM T

1 0 00695 0 00 0136+38 013690 FT  
RICKERT RD  
(T396) 0060/0000

017952 FT

015382 FT

010033 FT

```

GOOD HOPE RD
(SR4003 SEG 0120/0000)
S 0090/0000 LENGTH(AH 2903 BK 1700)
CHURCH RD
0080/1611 (T743)
0080/1118 BMS EN 43/0358/0080/1074
1 0 00695 0 00 0189+80
BIG RUN
0080/1074 BMS BG 43/0358/0080/1074
017952 FT 1 0 00695 0 00 0179+08
MAYSVILLE RD
(T398)
S 0080/0000 LENGTH(AH 1700 BK 2570)
015382 FT 1 0 00695 0 00 0153+52
HILLTOP RD
(T394)
S 0070/0000 LENGTH(AH 2570 BK 1692)
013690 FT WEST SALEM
SPRINGFIELD T
S 0060/0000 LENGTH(AH 1692 BK 3657)
SUMMIT RD
(SR4001 SEG 0060/0000)
SPRINGFIELD
0050/0334 WEST SALEM T
010033 FT 1 0 00695 0 00 0101+74

```

EXTRACT DATE: 12/28/2024 ROADWAY MANAGEMENT SYSTEM PAGE NUMBER: 158  
PRINT DATE: 12/30/2024 SLD COUNTY/SR - ANNUAL PRINT COUNTY: MERCER

DIR: B TOTAL LEN: 24.556 MI. DIST: 01-4 SR: 358  
LEFT MUN: SPRINGFIELD T RIGHT MUN: SPRINGFIELD T

1 0 00695 0 00 0071+55 007193 FT  
VOSLER RD  
(T370) 0040/0000

BARRY RD  
(T320) 0020/1989

005040 FT

002522 FT

000000 FT

0050/0000 LENGTH(AH 3657 BK 2840)

007193 FT

0040/0000 LENGTH(AH 2840 BK 2153)

BOOTH RUN  
STRUCTURE LENGTH 19 FT  
BMSID 43/0358/0030/0134  
1 0 00695 0 00 0050+10  
BARRY RD  
(T320)

0030/0000 LENGTH(AH 2153 BK 2518)

002522 FT 1 0 00695 0 00 0024+77  
BOOTH RUN BR  
STRUCTURE LENGTH 10 FT  
BMSID 43/0358/0020/0000  
0020/0000 LENGTH(AH 2518 BK 2522)

0010/1544 STATE LINE RD  
(T322)

000000 FT 1 0 00695 0 00 0000+00  
NC VERNON RD  
INTER-BK OHIO STATE LINE  
(STBD)  
MFC BEGIN = C

0010/0000 LENGTH(AH 2522 BK 0000)

EXTRACT DATE: 12/28/2024 ROADWAY MANAGEMENT SYSTEM PAGE NUMBER: 157  
PRINT DATE: 12/30/2024 SLD COUNTY/SR - ANNUAL PRINT COUNTY: MERCER

DIR: B TOTAL LEN: 2.222 MI. DIST: 01-4 SR: 322  
LEFT MUN: FRENCH CREEK T RIGHT MUN: FRENCH CREEK T

KIMES RD  
(T309)

011733 FT

0060/1273

009748 FT

007724 FT

005702 FT

005702 FT

NORTH ST  
(SR4008 SEG 0010/1294)  
UNKNOWN AL  
(BORO)  
SUMMIT ST  
(BORO)

0030/2581

0030/2409

0030/2134

011733 FT AH-VENANGO (60)  
INTER-AHD TWENTYEIGHTH DIVISION H  
0060/1985 (SR0322 SEG 0010/0000)

009748 FT 1 0 00207 0 00 0020+00  
HOLLABAUGH RD  
(T897)  
S 0060/0000 LENGTH(AH 1985 BK 2024)

007724 FT 1 0 00207 0 00 0040+24  
S 0050/0000 LENGTH(AH 2024 BK 2022)

005702 FT 1 0 00207 0 00 0060+19  
NC TWENTYEIGHTH DIVISION HW  
COUNTY LINE RD  
(T913)  
INTER-BK SR 0322 SH  
(SR0322 SEG 0690/2015)  
BK-CRAWFORD (20)  
S 0040/0000 LTH AH 002022 BK 000100  
005702 FT AH-CRAWFORD (20)  
7034/0000 LTH AH 000100 BK 002754  
INTER-AHD TWENTYEIGHTH DIVISION H  
(SR0322 SEG 0120/0000)  
0030/2754 JAMESTOWN B



EXTRACT DATE: 12/28/2024 ROADWAY MANAGEMENT SYSTEM PAGE NUMBER: 156  
PRINT DATE: 12/30/2024 SLD COUNTY/SR - ANNUAL PRINT COUNTY: MERCER

DIR: B TOTAL LEN: 2.222 MI. DIST: 01-4 SR: 322  
LEFT MUN: JAMESTOWN B RIGHT MUN: JAMESTOWN B

UNKNOWN AL  
(BORO)

002948 FT

0020/0729

001989 FT

000000 FT

== == 0030/1650 ALGOMA ST  
== == (BORO)  
== == 0030/1288 SPRING ST  
== == (BORO)  
== == 0030/0920 WASHINGTON ST  
== == (BORO)  
== == 0030/0767 UNKNOWN AL  
== == (BORO)  
== == 0030/0626 UNKNOWN AL  
== == (BORO)  
== == 0030/0472 JACKSON ST  
== == (BORO)  
== == 0030/0307 UNKNOWN AL  
== == (BORO)  
002948 FT 1 0 00238 0 04 1472+17  
LIBERTY ST  
(SR0058 SEG 0100/0000)  
NC DEPOT ST  
DEPOT ST  
(BORO)  
S 0030/0000 LENGTH(AH 2754 BK 0959)  
== ==  
== == 0020/0563 MAIN ST  
== == (BORO)  
== == 0020/0304 WATER ST  
== == (BORO)  
== == 0020/0070 REDFOOT AL  
== == (BORO)  
001989 FT 1 0 00206 0 00 0330+21  
S 0020/0000 LENGTH(AH 0959 BK 1989)  
0010/1633 BMSSEN 43/0322/0010/1555  
1 0 00206 0 00 0350+10  
SHENANGO R.  
0010/1499 BMSBG 43/0322/0010/1555  
GIBSON ST  
0010/1226 (SR0058 SEG 0090/0733)  
000000 FT 1 0 00206 0 00 0350+10  
NC LIBERTY ST  
COUNTY LINE RD  
(T301)  
INTER-BK TWENTYEIGHTH DIVISION H  
(SR0322 SEG 0110/2012)  
MFC BEGIN = B  
BK-CRAWFORD (20)  
S 0010/0000 LENGTH(AH 1989 BK 0000)

EXTRACT DATE: 12/28/2024 ROADWAY MANAGEMENT SYSTEM PAGE NUMBER: 155  
PRINT DATE: 12/30/2024 SLD COUNTY/SR - ANNUAL PRINT COUNTY: MERCER

DIR: B TOTAL LEN: 15.925 MI. DIST: 01-4 SR: 318  
LEFT MUN: MERCER B RIGHT MUN: MERCER B

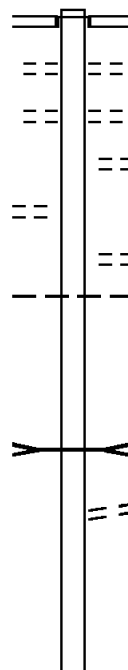
LOGAN DR  
(BORO)

084086 FT

0340/0799

082291 FT

APPLEWOOD LN



084086 FT  
INTER-AHD

0340/1795

0340/1500

0340/1228

0340/0921

0340/0657

0340/0163

082291 FT

5 0340/0000

0330/3197

0330/2415

BUTLER ST  
(SR2008 SEG 0010/0000)  
SHENANGO ST  
(SR0158 SEG 0170/0597)  
SASSAFRAS ST  
(BORO)  
MAPLE ST  
(BORO)  
PARK ST  
(BORO)  
  
SCHOOL ST  
(BORO)  
MERCER  
EAST LACKAWANNOCK T  
2 0 43004 0 01 0623+45  
NC BUTLER ST  
LENGTH (AH 1795 BK 3685)  
BEAVER RUN  
STRUCTURE LENGTH 8 FT  
BMSID 43/0318/0330/3197  
  
OLD MIDDLESEX RD  
(T945)

EXTRACT DATE: 12/28/2024 ROADWAY MANAGEMENT SYSTEM PAGE NUMBER: 154  
PRINT DATE: 12/30/2024 SLD COUNTY/SR - ANNUAL PRINT COUNTY: MERCER

DIR: B TOTAL LEN: 15.925 MI. DIST: 01-4 SR: 318  
LEFT MUN: EAST LACKAWANNOCK T RIGHT MUN: EAST LACKAWANNOCK T

(T621)

0330/0454 ==  
078606 FT

078606 FT 2 0 43004 0 01 0590+49  
S 0330/0000 LENGTH(AH 3685 BK 1834)

076772 FT

076772 FT 2 0 43004 0 01 0571+92  
S 0320/0000 LENGTH(AH 1834 BK 2759)

074013 FT

074013 FT 2 0 43004 0 01 0544+33  
S 0310/0000 LENGTH(AH 2759 BK 3072)

070941 FT

070941 FT 2 0 43004 0 01 0513+70  
NC PU LASKI MERCER RD  
PULASKI MERCER RD  
(SR3007 SEG 0190/1874)  
S 0300/0000 LENGTH(AH 3072 BK 0911)

070030 FT

070030 FT 2 0 43041 0 01 0111+04  
STONE BASE RD  
(T602)  
S 0290/0000 LENGTH(AH 0911 BK 3052)

066978 FT

066978 FT 2 0 43041 0 01 0080+15

EXTRACT DATE: 12/28/2024 ROADWAY MANAGEMENT SYSTEM PAGE NUMBER: 153  
PRINT DATE: 12/30/2024 SLD COUNTY/SR - ANNUAL PRINT COUNTY: MERCER

DIR: B TOTAL LEN: 15.925 MI.  
LEFT MUN: EAST LACKAWANNOCK T

DIST: 01-4 SR: 318  
RIGHT MUN: EAST LACKAWANNOCK T

0280/0000 LENGTH(AH 3052 BK 3468)

063510 FT

== 0270/0829 SYMONS RD  
(T578)

063510 FT 2 0 43041 0 01 0046+02  
0270/0000 LENGTH(AH 3468 BK 3078)

2 0 43041 0 00 0014+05 060432 FT  
BESTWICK RD  
(SR3026 SEG 0010/0000) 0260/0000

060432 FT

0260/0000 LENGTH(AH 3078 BK 1413)

2 0 43041 0 00 0000+00 059019 FT  
FLAT RD  
(SR3039 SEG 0010/0000) 0250/0000

059019 FT FLAT RD  
(SR3039 SEG 0010/0000)  
0250/0000 LENGTH(AH 1413 BK 0857)

058162 FT

0240/0050 BMS EN 43/0318/0240/0000  
058162 FT 2 0 43007 0 00 0396+57  
LT NESH CK  
BMSBG 43/0318/0240/0000  
EAST LACKAWANNOCK  
LACKAWANNOCK T  
0240/0000 LENGTH(AH 0857 BK 2804)

055358 FT

055358 FT 2 0 43007 0 00 0368+62  
ORCHARD RD (TBK)  
(T300)

EXTRACT DATE: 12/28/2024 ROADWAY MANAGEMENT SYSTEM PAGE NUMBER: 152  
PRINT DATE: 12/30/2024 SLD COUNTY/SR - ANNUAL PRINT COUNTY: MERCER

DIR: B TOTAL LEN: 15.925 MI. DIST: 01-4 SR: 318  
LEFT MUN: LACKAWANNOCK T RIGHT MUN: LACKAWANNOCK T

053510 FT

0230/0000 LENGTH(AH 2804 BK 1848)

053510 FT 2 0 43007 0 00 0350+03  
0220/0000 LENGTH(AH 1848 BK 2420)

051090 FT

051090 FT 2 0 43007 0 00 0325+83  
BEND RD  
(T546)

== ==

0210/0000 LENGTH(AH 2420 BK 3140)

047950 FT

047950 FT 2 0 43007 0 00 0294+82  
0200/0000 LENGTH(AH 3140 BK 2782)

045168 FT

045168 FT 2 0 43007 0 00 0267+00  
GREENFIELD RD (TBK)  
(T300)

== ==

0190/0000 LENGTH(AH 2782 BK 1373)

043795 FT

043795 FT 2 0 43007 0 00 0252+93  
0180/0000 LENGTH(AH 1373 BK 2739)

EXTRACT DATE: 12/28/2024 ROADWAY MANAGEMENT SYSTEM PAGE NUMBER: 151  
PRINT DATE: 12/30/2024 SLD COUNTY/SR - ANNUAL PRINT COUNTY: MERCER

DIR: B TOTAL LEN: 15.925 MI. DIST: 01-4 SR: 318  
LEFT MUN: LACKAWANNOCK T RIGHT MUN: LACKAWANNOCK T

2 0 43007 0 00 0225+54 041056 FT  
REIBER RD  
(T492) 0170/0000

038961 FT

LAKEVIEW RD  
(T482) 0150/1673  
STONER DR  
(T491) 0150/1083

KEEL RIDGE RD  
(SR3011 SEG 0120/0000) 0140/2759

033244 FT

041056 FT

5 0170/0000 LENGTH(AH 2739 BK 2095)

038961 FT 2 0 43007 0 00 0204+25

NYCH RD  
(T486)  
5 0160/0000 LENGTH(AH 2095 BK 2384)  
0150/2124 BMSSEN 43/0318/0150/2112  
2 0 43007 0 00 0201+31  
TR W.BR. LIT. NESHANNOCK  
BMSBG 43/0318/0150/2112

0150/0696 BMSSEN 43/0318/0150/0622  
2 0 43007 0 00 0185+71

P3  
0150/0622 LITTLE NESHANNOCK CREEK  
BMSBG 43/0318/0150/0622

036577 FT 2 0 43007 0 00 0180+55  
LACKAWANNOCK

SHENANGO T  
5 0150/0000 LENGTH(AH 2384 BK 3333)  
0140/2759 BETHEL NEW WILMINGTON R  
(SR3011 SEG 0120/0000)

033244 FT 2 0 43007 0 00 0147+38  
5 0140/0000 LENGTH(AH 3333 BK 1996)

EXTRACT DATE: 12/28/2024 ROADWAY MANAGEMENT SYSTEM PAGE NUMBER: 150  
PRINT DATE: 12/30/2024 SLD COUNTY/SR - ANNUAL PRINT COUNTY: MERCER

DIR: B TOTAL LEN: 15.925 MI. DIST: 01-4 SR: 318  
LEFT MUN: SHENANGO T RIGHT MUN: SHENANGO T

SPENCER RD  
(T442)

0130/0895 ==  
031248 FT

031248 FT 2 0 43007 0 00 0127+42  
METZ RD  
(T439)  
S 0130/0000 LENGTH(AH 1996 BK 3396)

FRAMPTON RD  
(T440)

0120/0369 ==  
027852 FT

0120/0190 OP ID 43/0080 WB  
027852 FT 2 0 43007 0 00 0093+40  
SR 0080 EB  
S 0120/0000 OP ID 43/0080/0050/0681  
LENGTH(AH 3396 BK 2656)  
STEFANAK DR  
(T419)  
DENAMEN A RD  
(T417)  
DENAMEN B RD  
(T415)  
0110/2462 ==  
0110/1968 ==  
0110/1521 ==

025196 FT

025196 FT 2 0 43007 0 00 0066+78  
MITCHELL RD  
(T412)  
S 0110/0000 LENGTH(AH 2656 BK 2716)

0100/0565 RAMP ROAD  
(SR8014 SEG 0500/1246)  
0100/0310 RAMP M RD  
(SR8014 SEG 0250/0000)

DIR: B TOTAL LEN: 15.925 MI. DIST: 01-4 SR: 318  
LEFT MUN: SHENANGO T RIGHT MUN: SHENANGO T

	022480 FT		0100/0207	BMS EN 43/0318/0100/0000
			022480 FT	2 0 43007 0 00 0039+91
				INTERSTATE 376 EB
				BMSBG 43/0318/0100/0000
			0100/0000	LENGTH(AH 2716 BK 1787)
				RAMP N RD
				(SR8014 SEG 0010/0447)
				RAMP P ROAD
			0090/1667	(SR8014 SEG 0750/0000)
EXECUTIVE CT (T418)	0090/0681	==		
	020693 FT			
				NC MIDDLESEX MERCER RD
			020693 FT	2 0 43007 0 00 0023+35
				OAK HILL DR
				(BORO)
			0090/0000	LENGTH(AH 1787 BK 2194)
				SHENANGO
			0080/2002	WEST MIDDLESEX B
				EDGEWOOD DR
			0080/1973	(BORO)
KIWANIS PARK RD (BORO)	0080/1884	==		
			0080/1777	SCHOOL ST
				(BORO)
HAYWOOD ST (BORO)	0080/0991	==		
			0080/0728	UNKNOWN AL
				(BORO)
				SCHOOL ST
			0080/0584	(BORO)
TWELFTH AL (BORO)	0080/0412	==		
			0080/0354	ELEVENTH AL
				(BORO)
				NINETH AL
			0080/0219	(BORO)
	018499 FT		018499 FT	2 0 43007 0 00 0000+00
				SHARON RD
				(SR0018 SEG 0150/0000)
			0080/0000	LENGTH(AH 2194 BK 1214)
SEVENTH AL (BORO)	0070/1039	==		
			0070/0988	SEVENTH AL
				(BORO)
				SIXTH AL



EXTRACT DATE: 12/28/2024 ROADWAY MANAGEMENT SYSTEM PAGE NUMBER: 148  
PRINT DATE: 12/30/2024 SLD COUNTY/SR - ANNUAL PRINT COUNTY: MERCER

DIR: B TOTAL LEN: 15.925 MI. DIST: 01-4 SR: 318  
LEFT MUN: WEST MIDDLESEX B RIGHT MUN: WEST MIDDLESEX B

UNKNOWN AL  
(BORO)

0070/0131

1 0 00238 5 00 0101+18 017285 FT  
MILL ST  
(BORO)  
WEST ST  
(BORO)

0070/0000

0060/1918

WHEATLAND RD  
(SR3003 SEG 0070/0000) 0060/0277  
015200 FT

012002 FT

010602 FT

== == 0070/0851 (BORO)  
FIFTH AL  
== == 0070/0719 (BORO)  
FOURTH AL  
== == 0070/0588 (BORO)  
ERIE ST  
== == 0070/0423 (BORO)  
== ==  
== == 0070/0096 FAIR ST  
017285 FT (BORO)  
== ==  
S 0070/0000 LENGTH(AH 1214 BK 2085)  
GARFIELD ST  
== == 0060/1918 (BORO)  
0060/1719 BMS EN 43/0318/0060/1201  
1 0 00238 5 00 0092+58  
SHENANGO RIVER  
0060/1485 BMSBG 43/0318/0060/1201  
NC MAIN ST  
BEDFORD RD  
0060/0277 (SR3003 SEG 0070/0000)  
015200 FT 1 0 00238 5 00 0080+66  
S 0060/0000 LENGTH(AH 2085 BK 3198)  
WEST MIDDLESEX  
0050/2691 SHENANGO T  
012002 FT 1 0 00238 5 00 0049+68  
HOGUE DR  
(T306)  
== S 0050/0000 LENGTH(AH 3198 BK 1400)  
010602 FT 1 0 00238 5 00 0034+57  
JACKSON RD  
(T330)  
== S 0040/0000 LENGTH(AH 1400 BK 3458)

EXTRACT DATE: 12/28/2024 ROADWAY MANAGEMENT SYSTEM PAGE NUMBER: 147  
PRINT DATE: 12/30/2024 SLD COUNTY/SR - ANNUAL PRINT COUNTY: MERCER

DIR: B TOTAL LEN: 15.925 MI. DIST: 01-4 SR: 318  
LEFT MUN: SHENANGO T RIGHT MUN: SHENANGO T

TO 0718/0010 SH  
(CONN)  
1 0 00238 5 00 0000+00 0030/0057  
SIEG HILL RD 007144 FT  
(SR0718 SEG 0010/0000) 0030/0000  
FROM 0718/0010 SH  
(CONN) 0020/3547

003519 FT

CLUBHOUSE DR  
(PRDR) 0010/2308

STATE LINE RD  
(T316) 0010/0393  
000000 FT

TERRI DR  
(T314) 0010/0000

007144 FT

5 0030/0000 LENGTH(AH 3458 BK 3625)

0020/3512 WET TRACK RD  
0020/3121 (SR3005 SEG 0020/3157)  
BMSSEN 43/0318/0020/3138  
1 0 00238 4 00 0035+19  
0020/3097 TRIB. TO SHENANGO R.  
BMSBG 43/0318/0020/3138

003519 FT 1 0 00238 4 00 0035+19  
5 0020/0000 LENGTH(AH 3625 BK 3519)

0010/1877 JIM RO RD  
(T363)

0010/0393 SHARON NEW BEDFORD RD  
000000 FT (SR3001 SEG 0070/3700)  
1 0 00238 4 00 0000+00  
NC HUBBARD MIDDLESEX RD  
INTER-BK OHIO STATE LINE  
(STBD)  
MFC BEGIN = D  
5 0010/0000 LENGTH(AH 3519 BK 0000)

EXTRACT DATE: 12/28/2024 ROADWAY MANAGEMENT SYSTEM PAGE NUMBER: 146  
PRINT DATE: 12/30/2024 SLD COUNTY/SR - ANNUAL PRINT COUNTY: MERCER

DIR: B TOTAL LEN: 24.053 MI. DIST: 01-4 SR: 258  
LEFT MUN: CLARK B RIGHT MUN: CLARK B

	126999 FT		126733 FT	
			INTER-AHD	PENN POWER RD
			0510/3022	(PRDR)
				SR 9105
			0510/2942	(SR9105 SEG 0010/0409)
				HERMITAGE RD
			0510/2797	(SR0018 SEG 0340/0000)
				(SR0018 SEG 0341/0000)
				TO 0018/0340 SH
			0510/2623	(CONN)
				CLARK REC AREA RD
			0510/2260	(GOVT)
SR 9106 JUGHANDLE RD				
(SR9106 SEG 0010/0362)	0510/2625			
FROM 9106/0010 SH				
(CONN)	0510/2488			
VALLEY VIEW RD				
(BORO)	0510/2260			
CHARLES ST	0510/1789			
(BORO)				
MILTON ST				
(BORO)	0510/0915			
	123977 FT		123711 FT	1 0 00320 0 01 0236+28
				SHEN. R. TR.

EXTRACT DATE: 12/28/2024 ROADWAY MANAGEMENT SYSTEM PAGE NUMBER: 145  
PRINT DATE: 12/30/2024 SLD COUNTY/SR - ANNUAL PRINT COUNTY: MERCER

DIR: B TOTAL LEN: 24.053 MI. DIST: 01-4 SR: 258  
LEFT MUN: CLARK B RIGHT MUN: CLARK B

WINNER RD  
(T448)

0500/2602

1 0 00320 0 01 0264+15 121194 FT  
CLAY FURNANCE RD  
(SR3037 SEG 0120/2291) 0500/0000

118412 FT

NESHANNOCK RD  
(T464)

0480/0926

115480 FT

STRUCTURE LENGTH 10 FT  
BMSID 43/0258/0510/0000  
LENGTH(AH 3022 BK 2783)  
0510/0000  
0500/1142 BMSID 43/0258/0500/1113  
1 0 00320 0 01 0253+90  
SHEN-R-TR-  
0500/1113 BMSBG 43/0258/0500/1113  
120928 FT  
0500/0000 LENGTH(AH 2783 BK 2782)  
118146 FT 1 0 00320 0 01 0292+06  
0490/0000 LENGTH(AH 2782 BK 2932)  
LAKE ACCESS RD  
(GOVT)  
0480/0926  
0480/0136 BMSID 43/0258/0480/0000  
115214 FT 1 0 00320 0 01 0321+68  
MAGARGEE RUN  
BMSBG 43/0258/0480/0000  
0480/0000 LENGTH(AH 2932 BK 3354)  
CLARK  
0470/2768 JEFFERSON T

EXTRACT DATE: 12/28/2024 ROADWAY MANAGEMENT SYSTEM PAGE NUMBER: 144  
PRINT DATE: 12/30/2024 SLD COUNTY/SR - ANNUAL PRINT COUNTY: MERCER

DIR: B TOTAL LEN: 24.053 MI. DIST: 01-4 SR: 258  
LEFT MUN: CLARK B RIGHT MUN: CLARK B

112126 FT

111860 FT 1 0 00320 0 01 0354+94  
S 0470/0000 LENGTH(AH 3354 BK 2744)

1 0 00320 0 01 0382+38 109382 FT  
CHARLESTON RD (TBK)  
(T300) 0460/0000

109116 FT

S 0460/0000 LENGTH(AH 2744 BK 2130)

107252 FT

0450/0013 BMS EN 43/0258/0450/0000  
106986 FT 1 0 00320 0 02 0405+34  
TRIB TO SHENANGO RIVER  
S 0450/0000 BMSBG 43/0258/0450/0000  
LENGTH(AH 2130 BK 2469)

104783 FT

104517 FT 1 0 00320 0 02 0429+98  
DALEY RUN  
STRUCTURE LENGTH 35 FT  
S 0440/0000 BMSID 43/0258/0440/0000  
LENGTH(AH 2469 BK 2001)  
SOUTH RIVER RD  
0430/1708 (T577)

DALEY RD  
(T536)

0430/1598

102782 FT

102516 FT 1 0 00320 0 02 0450+35  
S 0430/0000 LENGTH(AH 2001 BK 2633)

EXTRACT DATE: 12/28/2024 ROADWAY MANAGEMENT SYSTEM PAGE NUMBER: 143  
PRINT DATE: 12/30/2024 SLD COUNTY/SR - ANNUAL PRINT COUNTY: MERCER

DIR: B TOTAL LEN: 24.053 MI. DIST: 01-4 SR: 258  
LEFT MUN: JEFFERSON T RIGHT MUN: JEFFERSON T

1 0 00320 0 02 0476+30 100149 FT  
BEND RD  
(T546) 0420/0000  
LC FOR BEND RD  
(CONN) 0410/2360

097705 FT

1 0 00320 0 02 0531+58 094596 FT  
HIGHLAND RD  
(T582) 0400/0000

092141 FT

090060 FT

099883 FT

0420/0000 LENGTH(AH 2633 BK 2444)

097439 FT 1 0 00320 0 02 0500+67  
0410/0000 LENGTH(AH 2444 BK 3109)

0400/1724 NORTH BEND RD  
(T584)

0400/0599 PEARSON RUN  
094330 FT STRUCTURE LENGTH 8 FT  
BMSID 43/0258/0400/0620

0400/0000 LENGTH(AH 3109 BK 2455)

091875 FT 1 0 00320 0 02 0556+21  
0390/0000 LENGTH(AH 2455 BK 2081)

0380/0661 VALLEY RD  
(SR3039 SEG 0090/0000)

0380/0041 BMSID 43/0258/0380/0000  
089794 FT 1 0 00320 0 00 0577+02

0380/0000 LACAWANNOCK  
BMSBG 43/0258/0380/0000  
LENGTH(AH 2081 BK 2624)

EXTRACT DATE: 12/28/2024 ROADWAY MANAGEMENT SYSTEM PAGE NUMBER: 142  
PRINT DATE: 12/30/2024 SLD COUNTY/SR - ANNUAL PRINT COUNTY: MERCER

DIR: B TOTAL LEN: 24.053 MI. DIST: 01-4 SR: 258  
LEFT MUN: JEFFERSON T RIGHT MUN: JEFFERSON T

087436 FT

087170 FT 1 0 00320 0 02 0603+13  
STEISTER RD  
(T606)  
S 0370/0000 LENGTH(AH 2624 BK 3182)

0360/1957 FULLING MILL RD  
(T555)

084254 FT

083988 FT 1 0 00320 0 02 0635+23  
S 0360/0000 LENGTH(AH 3182 BK 1742)

SKYLINE RD  
(T604)

0350/0308  
082512 FT

082246 FT 1 0 00320 0 02 0652+65  
SKYLINE RD  
(T604)  
S 0350/0000 LENGTH(AH 1742 BK 2779)

MOBILE HOME CT  
(PRDR)

0340/1772

079733 FT

079467 FT 1 0 00320 0 02 0680+44  
S 0340/0000 LENGTH(AH 2779 BK 1953)

077780 FT

077514 FT 1 0 00320 0 02 0700+47  
S 0330/0000 LENGTH(AH 1953 BK 2475)

EXTRACT DATE: 12/28/2024 ROADWAY MANAGEMENT SYSTEM PAGE NUMBER: 141  
PRINT DATE: 12/30/2024 SLD COUNTY/SR - ANNUAL PRINT COUNTY: MERCER

DIR: B TOTAL LEN: 24.053 MI. DIST: 01-4 SR: 258  
LEFT MUN: JEFFERSON T RIGHT MUN: JEFFERSON T

	075305 FT			075039 FT 1 0 00320 0 02 0723+98 NC LAKE RD JEFFERSON COOLSPRING T S 0320/0000 LENGTH(AH 2475 BK 2604)
	072701 FT			072435 FT 1 0 00320 0 02 0749+61 S 0310/0000 LENGTH(AH 2604 BK 1471)
BLOSSOM ST (T920)	071230 FT 0300/0000	==		070964 FT 1 0 00320 0 02 0765+43 NC CLARKSVILLE RD S 0300/0000 LTH AH 001471 BK 003375 COOLSPRING
		--		0290/3315 EAST LACKAWANNOCK T
		--		0290/3274 EAST LACKAWANNOCK MERCER B
EAST LACKAWANNOCK MERCER B	0290/3141	--		
		==		0290/2879 WOODLAWN DR (BORO)
VOGAN DR (BORO)	0290/2629	==		
		==		0290/2139 SHERWOOD DR (BORO)
LAMOR RD (SR3020 SEG 0230/1792)	0290/1140	==		0290/1140 NORTH ST (SR3020 SEG 0230/1792)
		==		0290/0868 QUINCE ST (BORO)
PENNDOT COUNTY OFFICE 1 (GOVT)	0290/0833	==	POI	0290/0833 (APRA) PENNDOT MERCER C VENANGO ST
		==		0290/0585 (BORO)
		==		0290/0282 CURRANT ST (BORO)
1 0 00320 0 02 0798+39 067855 FT		==		067589 FT



EXTRACT DATE: 12/28/2024 ROADWAY MANAGEMENT SYSTEM PAGE NUMBER: 140  
PRINT DATE: 12/30/2024 SLD COUNTY/SR - ANNUAL PRINT COUNTY: MERCER

DIR: B TOTAL LEN: 24.053 MI.  
LEFT MUN: MERCER B

DIST: 01-4 SR: 258  
RIGHT MUN: MERCER B

MARKET ST  
(SR0062 SEG 0350/0000)  
MAPLE ST  
(BORO)

0290/0000  
067855 FT

PITT ST  
(BORO)  
DIAMOND ST  
(SR0058 SEG 0551/0578)

INTER-AHD

0285/0266

MARKET ST  
(SR0058 SEG 0570/0000)

0285/0142

0 0 00000 0 00 0000+00

067589 FT

DIAMOND ST  
(SR0058 SEG 0560/0000)  
DIAMOND ST  
(SR0058 SEG 0550/0576)

MFC BEGIN = D  
LENGTH(AH 0266 BK 2244)

0285/0000

DIAMOND ST  
(SR0058 SEG 0560/0000)

0280/2244

SHORT ST  
(BORO)  
BUTLER ST  
(SR2008 SEG 0010/1150)

0280/1996

0280/1824

HOPE MILL RD  
(SR2011 SEG 0030/2752)

0280/0294  
065345 FT

063841 FT

NC MAPLE ST  
INTER-BK MARKET ST  
(SR0062 SEG 0350/0000)  
0290/0000 LTH AH 003375 BK 000100  
067589 FT  
7288/0000 LTH AH 000100 BK 000100

067589 FT  
7284/0000 LTH AH 000100 BK 002244  
INTER-AHD PITT ST  
0280/2244 (SR0058 SEG 0560/0000)  
PEACH ST  
0280/2097 (BORO)

BUTLER ST  
0280/1824 (BORO)  
PLUM ST  
0280/1514 (BORO)  
BEAVER ST  
0280/1223 (BORO)  
SOUTH ST  
0280/0930 (BORO)

065345 FT 2 0 43017 0 03 0661+99  
NC PITT ST

MERCER  
EAST LACKAWANNOCK T  
0280/0000 LENGTH(AH 2244 BK 1504)

063841 FT 2 0 43017 0 03 0646+11  
0270/0000 LENGTH(AH 1504 BK 1432)

DIR: B TOTAL LEN: 24.053 MI. DIST: 01-4 SR: 258  
LEFT MUN: EAST LACKAWANNOCK T RIGHT MUN: EAST LACKAWANNOCK T

WALTERS DR  
(GOVT)

2 0 43017 0 02 0576+70 056990 FT  
THOMPSON RD  
(T676) 0230/0000  
056387 FT

062409 FT

060958 FT

059522 FT

0230 / 1317

054090 FT

062409 FT 2 0 43017 0 03 0631+67  
0260/0000 LENGTH(AH 1432 BK 1451)

0250/0108 BMS EN 43/0258/0250/0000  
060958 FT 2 0 43017 0 00 0616+01  
NESH.CREEK  
BMSBG 43/0258/0250/0000  
EAST LACKAWANNOCK  
FINDLEY T  
0250/0000 LENGTH (AH 1451 BK 1436)

059522 FT 2 0 43017 0 02 0601+70  
SCHAFFER RD  
(T670)  
0240/0000 LENGTH(AH 1436 BK 2532)

0230/1908 PEW RD  
(T431)

0230/1317 (APRA) REGIONAL CORRECT

056990	FT								
0230/0000	LENGTH(AH	2532	BK	0603)					
056387	FT	20	43017	002	0570+40				
0220/0000	LENGTH(AH	0603	BK	2297)					

054090 FT 2 0 43017 0 02 0547+43  
0210/0000 LENGTH(AH 2297 BK 2324)

BLACK RUN	TR	
STRUCTURE	LENGTH	10 FT

DIR: B TOTAL LEN: 24.053 MI.  
LEFT MUN: FINDLEY T

DIST: 01-4 SR: 258  
RIGHT MUN: FINDLEY T

COURTNEY RD  
(T401)  
WOODLAND RD  
(T698)

051766 FT

0190 / 1902

0190/1599

049645 FT

2 0 43017 0 01 0468+30 046209 FT  
SPRING RD  
(T722) 0180/0000

043935 FT

```

0200/0252 BMS ID 43/0258/0200/0252
                SR 0080 WB
0200/0167 OP ID 43/0080/0165/2035
051766 FT 2 0 43017 0 02 0524+04
                SR 0080 EB
                OP ID 43/0080/0164/1998
5 0200/0000 LENGTH (AH 2324 BK 2121)

```

0190/0865 CRILL RD  
(T403)

0190/0073 BMS EN 43/0258/0190/0000  
049645 FT 2 0 43017 0 01 0502+69

0190/0000

0180/0741 FINDLEY  
SPRINGFIELD T  
0180/0682 SPRINGFIELD  
FINDLEY T  
CRIBBS RD

0180/0415 (T724)  
046209 FT MCCLELLAND RD  
(T405)  
5 0180/0000 LENGTH (AH 3436 BK 2274)

043935 FT 2 0 43017 0 01 0445+19  
0170/0000 LENGTH(AH 2274 BK 2512)

0160/1008 FINDLEY  
SPRINGFIELD T

EXTRACT DATE: 12/28/2024 ROADWAY MANAGEMENT SYSTEM PAGE NUMBER: 137  
PRINT DATE: 12/30/2024 SLD COUNTY/SR - ANNUAL PRINT COUNTY: MERCER

DIR: B TOTAL LEN: 24.053 MI. DIST: 01-4 SR: 258  
LEFT MUN: FINDLEY T RIGHT MUN: FINDLEY T

041423 FT

041423 FT 2 0 43017 0 01 0420+34  
0160/0000 LENGTH(AH 2512 BK 2557)

2 0 43017 0 01 0394+83 038866 FT  
MILLBURN RD  
(SR2004 SEG 0060/2660) 0150/0000

038866 FT  
0150/0000 LENGTH(AH 2557 BK 2933)  
SCHOOL RD  
(T383)  
0140/2779

OLD ASH RD  
(T944)

0140/1101

0140/1101 OLD ASH RD  
(T944)

035933 FT

035933 FT 2 0 43017 0 01 0365+43  
BLACKTOWN RD  
(SR2006 SEG 0010/0000)  
0140/0000 LENGTH(AH 2933 BK 2401)

033532 FT

033532 FT 2 0 43017 0 01 0340+12  
0130/0000 LENGTH(AH 2401 BK 2227)

031305 FT

031305 FT 2 0 43017 0 01 0318+85  
0120/0000 LENGTH(AH 2227 BK 2912)

EXTRACT DATE: 12/28/2024 ROADWAY MANAGEMENT SYSTEM PAGE NUMBER: 136  
PRINT DATE: 12/30/2024 SLD COUNTY/SR - ANNUAL PRINT COUNTY: MERCER

DIR: B TOTAL LEN: 24.053 MI. DIST: 01-4 SR: 258  
LEFT MUN: SPRINGFIELD T RIGHT MUN: SPRINGFIELD T

GARRETT RD  
(SR9401 SEG 0020/0000)  
GARRETT RD  
(SR9401 SEG 0010/0302) 0110/0270  
2 0 43017 0 01 0292+73 028393 FT  
SR 0208 SH  
(SR0208 SEG 0110/0000)  
(SR0208 SEG 0111/0000)  
OUTLETS DR  
(PRDR)

0110/0000  
028393 FT

OREGON RD  
(T766)

0100/1358

025696 FT

022939 FT

TR. BLACK RUN  
STRUCTURE LENGTH 10 FT  
0110/0470 BMSID 43/0258/0110/0470

028393 FT

NC BUTLER PK  
INTER-BK SR 0208 SH  
(SR0208 SEG 0111/0000)  
0110/0000 LTH AH 002912 BK 000100  
028393 FT  
7106/0000 LTH AH 000100 BK 002697  
INTER-AHD CENTER ST ET  
(SR0208 SEG 0120/0000)  
UNKNOWN RD  
(TWP)

0100/2697 CENTER ST ET  
(SR0208 SEG 0120/0000)

0100/0020 BMS EN 43/0258/0100/0000  
025696 FT 2 0 43017 0 00 0257+45  
NELSON RUN  
BMSBG 43/0258/0100/0000  
0100/0000 LENGTH(AH 2697 BK 2757)  
SPRINGFIELD  
0090/2647 LIBERTY T

022939 FT 2 0 43017 0 00 0230+03  
AMSTERDAM RD  
(T338)  
0090/0000 LENGTH(AH 2757 BK 2355)

EXTRACT DATE: 12/28/2024 ROADWAY MANAGEMENT SYSTEM PAGE NUMBER: 135  
PRINT DATE: 12/30/2024 SLD COUNTY/SR - ANNUAL PRINT COUNTY: MERCER

DIR: B TOTAL LEN: 24.053 MI. DIST: 01-4 SR: 258  
LEFT MUN: LIBERTY T RIGHT MUN: LIBERTY T

2 0 43017 0 00 0206+55 020584 FT  
BLACK RUN RD  
(T768) 0080/0000

020584 FT

0080/0000 LENGTH(AH 2355 BK 2220)

018364 FT

0070/0058 BMS EN 43/0258/0070/0000  
018364 FT 2 0 43017 0 00 0184+42

0070/0000 BMSBG 43/0258/0070/0000  
LENGTH(AH 2220 BK 3526)

VALCOURT RD  
(T327)

0060/0703

014838 FT

0060/0286 VALCOURT RD  
0060/0044 (T327)  
014838 FT BMS EN 43/0258/0060/0000

0060/0000 2 0 43017 0 00 0149+20  
TINKERS RUN  
BMSBG 43/0258/0060/0000  
LENGTH(AH 3526 BK 3374)

JERVIS RD  
(T800)

0050/2663

011464 FT

011464 FT 2 0 43017 0 00 0114+93  
0050/0000 LENGTH(AH 3374 BK 3322)

EXTRACT DATE: 12/28/2024 ROADWAY MANAGEMENT SYSTEM PAGE NUMBER: 134  
PRINT DATE: 12/30/2024 SLD COUNTY/SR - ANNUAL PRINT COUNTY: MERCER

DIR: B TOTAL LEN: 24.053 MI. DIST: 01-4 SR: 258  
LEFT MUN: LIBERTY T RIGHT MUN: LIBERTY T

2 0 43017 0 00 0081+99 008142 FT  
BRENT RD  
(T300) 0040/0000

005770 FT

SUNSET RD  
(T321)

0020/1036

PLAIN GROVE RD  
(T301)

0020/0312  
003593 FT

000000 FT

008142 FT

0040/0000 LENGTH(AH 3322 BK 2372)

005770 FT 2 0 43017 0 00 0057+84  
NORTH LIBERTY RD  
(T303)

0030/0000 LENGTH(AH 2372 BK 2177)

003593 FT 2 0 43017 0 00 0035+95  
COURTNEY MILL RD  
(T302)

0020/0000 LENGTH(AH 2177 BK 3593)

000000 FT 2 0 43017 0 00 0000+00  
NC MERCER GROVE CITY RD  
INTER-BK MERCER GROVE CITY RD  
(SRO258 SEG 0070/0964)  
MFC BEGIN = D  
BK-BUTLER (10)

0010/0000 LENGTH(AH 3593 BK 0000)

EXTRACT DATE: 12/28/2024 ROADWAY MANAGEMENT SYSTEM PAGE NUMBER: 133  
PRINT DATE: 12/30/2024 SLD COUNTY/SR - ANNUAL PRINT COUNTY: MERCER

DIR: B TOTAL LEN: 13.782 MI. DIST: 01-4 SR: 208  
LEFT MUN: PINE T RIGHT MUN: PINE T

072748 FT		072769 FT	AH-VENANGO (60)
		INTER-AHD	BARKEYVILLE RD
		0280/1736	(SR0208 SEG 0010/0000)
2 0 43025 0 00 0226+07	071012 FT	071033 FT	NUTT RD
NUTT RD		(T914)	
(T914)	0280/0000	5 0280/0000	LENGTH(AH 1736 BK 2627)
068385 FT		068406 FT	2 0 43025 0 00 0200+02
		5 0270/0000	LENGTH(AH 2627 BK 2625)
PATTERSON SCHOOL RD			
(T916)	0260/0919		
065760 FT		065781 FT	2 0 43025 0 00 0173+84
			CENTERTOWN RD (TBK)
			(T998)
		5 0260/0000	MFC BEGIN = D
			LENGTH(AH 2625 BK 2393)
063367 FT		063388 FT	2 0 43025 0 00 0149+70



DIR: B TOTAL LEN: 13.782 MI. DIST: 01-4 SR: 208  
LEFT MUN: PINE T RIGHT MUN: PINE T

EXTRACT DATE: 12/28/2024 ROADWAY MANAGEMENT SYSTEM PAGE NUMBER: 131  
PRINT DATE: 12/30/2024 SLD COUNTY/SR - ANNUAL PRINT COUNTY: MERCER

DIR: B TOTAL LEN: 13.782 MI. DIST: 01-4 SR: 208  
LEFT MUN: PINE T RIGHT MUN: PINE T

(T860)	0210/0000	==	5 0210/0000	LENGTH(AH 1775 BK 3230)
				FOREST DR
		==	0200/2576	(T858)
				OAK HILL DR ET
		==	0200/1875	(T854)
				PINE
VIC HUGHES DR			0200/1150	GROVE CITY B
(BORO)				PRINCETON ST
	0200/0896	==	0200/0896	(BORO)
				RIVERSIDE AV
		==	0200/0634	(BORO)
			0200/0524	BMS EN 43/0208/0200/0412
				0 0 00000 0 00 0000+00
				WOLF CREEK
			0200/0412	BMSBG 43/0208/0200/0412
				MCCONNELL ST
		==	0200/0345	(BORO)
				NC NORTH ST
				INTER-BK
2 0 43025 0 00 0000+00	048370 FT		048391 FT	BROAD ST
BROAD ST				(SR0173 SEG 0090/0791)
(SR0173 SEG 0090/0791)	0200/0000		5 0200/0000	MFC BEGIN = C
	048370 FT		048391 FT	LTH AH 003230 BK 000100
CENTER ST			7194/0000	LTH AH 000100 BK 001725
(SR0173 SEG 0071/0000)			INTER-AHD	MAIN ST
MAIN ST				(SR0058 SEG 0760/1771)
(SR0058 SEG 0760/1771)	0190/1725		0190/1725	POPLAR ST
POPLAR ST				(BORO)
(BORO)	0190/1298		0190/1298	UNKNOWN AL
		==	0190/0962	(BORO)
				TIDBALL AV
		==	0190/0685	(BORO)
				LC FOR TIDBALL AV
		==	0190/0610	(CONN)
	046645 FT		046666 FT	2 0 43024 0 00 0205+02
				UBER WY
				(BORO)
STOCKTON AV		==	5 0190/0000	LENGTH(AH 1725 BK 1424)
(BORO)	0180/1375			MARTIN ST
STEWART ST		==	0180/1008	(BORO)

EXTRACT DATE: 12/28/2024 ROADWAY MANAGEMENT SYSTEM PAGE NUMBER: 130  
PRINT DATE: 12/30/2024 SLD COUNTY/SR - ANNUAL PRINT COUNTY: MERCER

DIR: B TOTAL LEN: 13.782 MI. DIST: 01-4 SR: 208  
LEFT MUN: GROVE CITY B RIGHT MUN: GROVE CITY B

(BORO) 0180/0654  
COLUMBIA AV  
(BORO) 0180/0336  
GROVE CITY  
PINE T 0180/0015  
2 0 43024 0 00 0189+18 045221 FT  
SUNSET AV  
(BORO) 0180/0000  
GREGG ST  
(T302) 0170/1189

043702 FT

2 0 43024 0 00 0143+18 040473 FT  
GEORGE JR RD  
(T808) 0160/0000

PINE TOP DR  
(PRDR) 0150/1234

IRISHTOWN RD  
(SR2005 SEG 0010/0000) 0150/0390  
BLACKTOWN RD  
(SR2006 SEG 0040/2220) 0150/0025  
038074 FT

045242 FT

5 0180/0000 LENGTH(AH 1424 BK 1519)  
NC CE NTER ST  
GROVE CITY  
0170/1189 PINE T  
HEMLOCK TR  
(T306)  
0170/0989  
0170/0613 BMS EN 43/0208/0170/0600  
2 0 43024 0 00 0175+53  
TRIB TO BARMORE RUN  
0170/0600 BMSBG 43/0208/0170/0600  
LAKE DR  
(T300)  
0170/0539  
043723 FT 2 0 43024 0 00 0175+53  
NORTH LIBERTY RD  
(T303)  
5 0170/0000 LENGTH(AH 1519 BK 3229)

040494 FT

5 0160/0000 LENGTH(AH 3229 BK 2399)

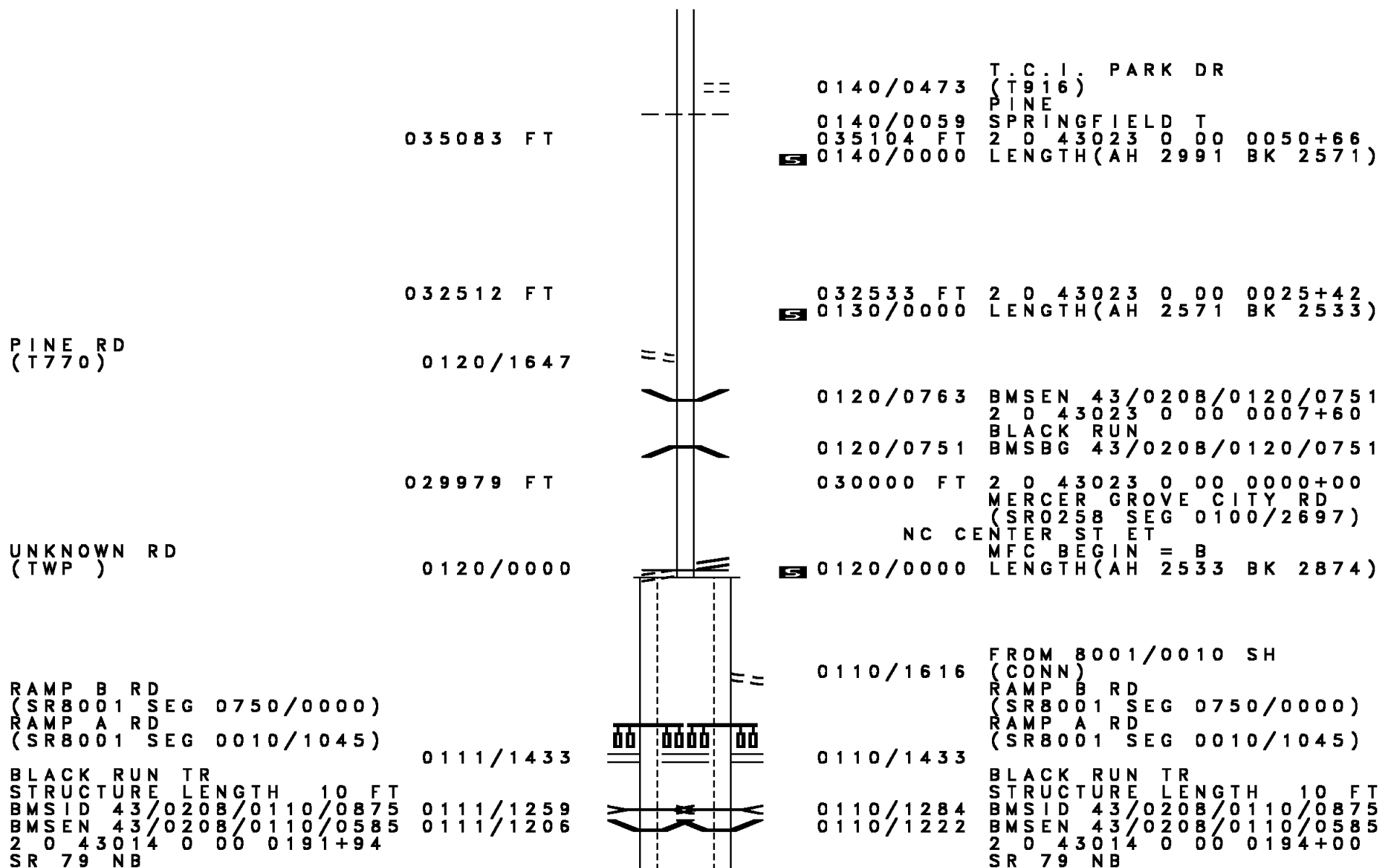
0150/0390 CENTER CHURCH RD  
(T804)

038095 FT 2 0 43024 0 00 0121+64  
5 0150/0000 LENGTH(AH 2399 BK 2991)

0140/2116 HODIL RD  
(T917)

EXTRACT DATE: 12/28/2024 ROADWAY MANAGEMENT SYSTEM PAGE NUMBER: 129  
PRINT DATE: 12/30/2024 SLD COUNTY/SR - ANNUAL PRINT COUNTY: MERCER

DIR: B TOTAL LEN: 13.782 MI. DIST: 01-4 SR: 208  
LEFT MUN: PINE T RIGHT MUN: PINE T



EXTRACT DATE: 12/28/2024 ROADWAY MANAGEMENT SYSTEM PAGE NUMBER: 128  
PRINT DATE: 12/30/2024 SLD COUNTY/SR - ANNUAL PRINT COUNTY: MERCER

DIR: B TOTAL LEN: 13.782 MI. DIST: 01-4 SR: 208  
LEFT MUN: SPRINGFIELD T RIGHT MUN: SPRINGFIELD T

BMSBG 43/0208/0110/0585	0111/0981		0110/0997	BMSBG 43/0208/0110/0585
				RAMP D RD
				(SR8001 SEG 0500/1139)
				RAMP C RD
				(SR8001 SEG 0250/0000)
RAMP D RD			0110/0766	
(SR8001 SEG 0500/1139)				
RAMP C RD				
(SR8001 SEG 0250/0000)				
	0111/0756			
FROM 8001/0500 SH			0110/0661	TO 8001/0250 SH
(CONN)				(CONN)
GARRETT RD	0111/0649			
(SR9401 SEG 0010/0000)	0111/0495			
			0110/0126	LC FROM OUTLETS DR
0 0 00000 0 00 0000+00	027126 FT		027126 FT	(CONN)
OUTLETS DR				2 0 43014 0 00 0186+19
(PRDR)				OUTLETS DR
BUTLER PK				(PRDR)
(SR0258 SEG 0110/0000)				BUTLER PK
MFC BEGIN = B				(SR0258 SEG 0110/0000)
LENGTH(AH 2853 BK 1194)	0111/0000		0110/0000	MFC BEGIN = B
				LENGTH(AH 2874 BK 1194)
HOSS'S DR				SPRINGFIELD COMMONS
(PRDR)				(PRDR)
	0104/0333		0104/0333	
	025932 FT		025932 FT	
				0 0 00000 0 00 0000+00
				NC GROVE CITY LEESBURG RD
				VETERANS RD
				(T315)
			0104/0000	LENGTH(AH 1194 BK 1463)
OAKLEY KELLY DR				
(PRDR)				
	0100/0375		0100/0375	(APRA) GROVE CITY AIRPO
	024469 FT		024469 FT	2 0 43014 0 00 0155+36
			0100/0000	LENGTH(AH 1463 BK 2644)
	021825 FT		021825 FT	2 0 43014 0 00 0128+94
				MINE RD

DIST: 01-4 SR: 208  
RIGHT MUN: SPRINGFIELD T

EXTRACT DATE: 12/28/2024 ROADWAY MANAGEMENT SYSTEM PAGE NUMBER: 126  
PRINT DATE: 12/30/2024 SLD COUNTY/SR - ANNUAL PRINT COUNTY: MERCER

DIR: B TOTAL LEN: 13.782 MI. DIST: 01-4 SR: 208  
LEFT MUN: SPRINGFIELD T RIGHT MUN: SPRINGFIELD T

2 0 43014 0 00 0000+00 008976 FT  
PERRY HW  
(SR0019 SEG 0030/0000)  
LEESBURG RD  
(T329)

0040/0000  
008976 FT

006013 FT

002509 FT

000000 FT

008976 FT  
NC LEESBURG GROVE CITY RD  
INTER-BK PERRY HW  
(SR0019 SEG 0030/0000)  
MFC BEGIN = B  
LTH AH 002607 BK 000100  
0040/0000  
008976 FT  
7034/0000 LTH AH 000100 BK 002963  
INTER-AHD PERRY HW  
(SR0019 SEG 0020/2706)  
PERRY HW  
0030/2963 (SR0019 SEG 0020/2706)

006013 FT 1 0 00614 0 00 0059+66  
0030/0000 LENGTH(AH 2963 BK 3504)

002509 FT 1 0 00614 0 00 0024+62  
NC SR 0208 SH  
0020/0000 LENGTH(AH 3504 BK 2509)

000000 FT 1 0 00614 0 00 0000+00  
NC LEESBURG VOLANT RD  
INTER-BK SR 0208 SH  
(SR0208 SEG 0340/1966)  
MFC BEGIN = C  
BK-LAWRENCE (37)  
0010/0000 LENGTH(AH 2509 BK 0000)

EXTRACT DATE: 12/28/2024 ROADWAY MANAGEMENT SYSTEM PAGE NUMBER: 125  
 PRINT DATE: 12/30/2024 SLD COUNTY/SR - ANNUAL PRINT COUNTY: MERCER  
 DIR: B TOTAL LEN: 26.912 MI. DIST: 01-4 SR: 173  
 LEFT MUN: FRENCH CREEK T RIGHT MUN: FRENCH CREEK T

	141888 FT		142094 FT	AH-CRAWFORD	(20)
			INTER-AHD	SANDY LAKE RD	
COUNTY LINE RD				(SR0173 SEG 0010/0000)	
(SR1026 SEG 0100/1797)	0580/3314	==	0580/3314	COUNTY LINE RD	
				(T913)	
	138574 FT		138780 FT	1 0 00294 0 01 0484+90	
			5 0580/0000	LENGTH(AH 3314 BK 3186)	
				BLACK RD	
		==	0570/2162	(T895)	



EXTRACT DATE: 12/28/2024 ROADWAY MANAGEMENT SYSTEM PAGE NUMBER: 124  
PRINT DATE: 12/30/2024 SLD COUNTY/SR - ANNUAL PRINT COUNTY: MERCER

DIR: B TOTAL LEN: 26.912 MI. DIST: 01-4 SR: 173  
LEFT MUN: FRENCH CREEK T RIGHT MUN: FRENCH CREEK T

1 0 00294 0 01 0453+52 135388 FT  
SUNOL RD  
(T889) 0570/0000

135594 FT CARLTON RD  
(SR1028 SEG 0030/0000)  
5 0570/0000 LENGTH(AH 3186 BK 3428)

0560/2357 WEST CREEK RD  
0560/2318 (T886)  
BMS EN 43/0173/0560/2253  
1 0 00294 0 01 0419+25  
NORTH DEER CREEK  
0560/2224 BMSBG 43/0173/0560/2253

131960 FT

0560/0841 DOWNIE LN  
(PRDR)  
132166 FT 1 0 00294 0 01 0419+25  
5 0560/0000 LENGTH(AH 3428 BK 2109)

129851 FT

SHEAKLEYVILLE RD  
(SR1018 SEG 0150/1700) 0550/0000

130057 FT 1 0 00294 0 01 0398+25  
CREEK RD  
(T859)  
5 0550/0000 LENGTH(AH 2109 BK 1822)

128029 FT

128235 FT 1 0 00294 0 01 0379+76  
5 0540/0000 LENGTH(AH 1822 BK 2799)

125230 FT

125436 FT 1 0 00294 0 01 0351+77  
5 0530/0000 LENGTH(AH 2799 BK 2782)

EXTRACT DATE: 12/28/2024 ROADWAY MANAGEMENT SYSTEM PAGE NUMBER: 123  
PRINT DATE: 12/30/2024 SLD COUNTY/SR - ANNUAL PRINT COUNTY: MERCER

DIR: B TOTAL LEN: 26.912 MI. DIST: 01-4 SR: 173  
LEFT MUN: FRENCH CREEK T RIGHT MUN: FRENCH CREEK T

COOPER RD  
(T829)

122448 FT

0510/2194

119878 FT

116868 FT

115730 FT

OAK ST  
(BORO)

0480/3088

==

><

==

--

==

><

==

==

0520/0168 SMITH RD  
122654 FT (T831)  
5 0520/0000 1 0 00294 0 01 0324+29  
LENGTH(AH 2782 BK 2570)  
DEER CREEK  
STRUCTURE LENGTH 8 FT  
0510/2562 BMSID 43/0173/0510/2517

NC SANDY LAKE RD  
FRENCH CREEK  
0510/0045 NEW LEBANON B  
120084 FT 1 0 00294 0 01 0299+00  
5 0510/0000 LENGTH(AH 2570 BK 3010)

0500/0970 GORDON RD  
(BORO)  
117074 FT 1 0 00294 0 01 0268+52  
5 0500/0000 LENGTH(AH 3010 BK 1138)  
TRIB. MILL CREEK  
STRUCTURE LENGTH 11 FT  
0490/1127 BMSID 43/0173/0490/1152

115936 FT 1 0 00294 0 01 0257+00  
MFC BEGIN = D  
5 0490/0000 LENGTH(AH 1138 BK 3722)

0480/3088 OAK ST ET  
(SR1016 SEG 0010/0000)  
MAPLE ST

EXTRACT DATE: 12/28/2024 ROADWAY MANAGEMENT SYSTEM PAGE NUMBER: 122  
PRINT DATE: 12/30/2024 SLD COUNTY/SR - ANNUAL PRINT COUNTY: MERCER

DIR: B TOTAL LEN: 26.912 MI. DIST: 01-4 SR: 173  
LEFT MUN: NEW LEBANON B RIGHT MUN: NEW LEBANON B

SIMON ST  
(BORO)  
JOHNSON ST  
(BORO)  
SCOTT ST  
(BORO)

0480/2024  
0480/1872  
0480/1576

--  
--  
--  
--  
--

0480/2790 (BORO)  
CHESTNUT ST  
0480/2499 (BORO)  
SPRUCE ST  
0480/2348 (BORO)  
CENTER ST  
0480/2169 (BORO)

==

0480/1012 GEORGETOWN RD  
(SR1014 SEG 0170/0000)

RBR

112008 FT

--

0480/0027 BMS EN 43/0173/0470/3518  
112214 FT 1 0 00294 0 00 0218+80

RBR

NC MERCER ST

MILL CREEK  
BMSBG 43/0173/0470/3518  
S 0480/0000 LENGTH(AH 3722 BK 3509)  
NEW LEBANON  
0470/3090 MILL CREEK T

1 0 00294 0 00 0183+48 108499 FT  
VALLEY VIEW RD  
(T812) 0470/0000

--

108705 FT REED RD  
(T810)  
S 0470/0000 LENGTH(AH 3509 BK 3453)

ROBERTS RD

EXTRACT DATE: 12/28/2024 ROADWAY MANAGEMENT SYSTEM PAGE NUMBER: 121  
PRINT DATE: 12/30/2024 SLD COUNTY/SR - ANNUAL PRINT COUNTY: MERCER

DIR: B TOTAL LEN: 26.912 MI. DIST: 01-4 SR: 173  
LEFT MUN: MILL CREEK T RIGHT MUN: MILL CREEK T

(T736)

0460/0028  
105046 FT

105252 FT 1 0 00294 0 00 0148+97

UREY SCHOOL RD

(T735)

0460/0000 LENGTH(AH 3453 BK 2279)

1 0 00294 0 00 0126+00 102767 FT

LAKE RD

(T842)

0450/0000

0450/0116

102973 FT

DUGAN RUN

STRUCTURE LENGTH 10 FT

BMSID 43/0173/0450/0116

PLANTS RD

(T733)

0450/0000 LENGTH(AH 2279 BK 3757)

099010 FT

099216 FT 1 0 00294 0 00 0088+65

TENT HILL RD

(T701)

0440/0000 LENGTH(AH 3757 BK 1734)

0430/1083 MILL CREEK  
SANDY LAKE T

097276 FT

097482 FT 1 0 00294 0 00 0071+43

NC SANDY LAKE RD

GLENN SCHOOL RD

(SR1012 SEG 0010/0000)

0430/0000 LENGTH(AH 1734 BK 3189)

EXTRACT DATE: 12/28/2024 ROADWAY MANAGEMENT SYSTEM PAGE NUMBER: 120  
PRINT DATE: 12/30/2024 SLD COUNTY/SR - ANNUAL PRINT COUNTY: MERCER

DIR: B TOTAL LEN: 26.912 MI. DIST: 01-4 SR: 173  
LEFT MUN: SANDY LAKE T RIGHT MUN: SANDY LAKE T

	094087 FT			094293 FT	1 0 00294 0 00 0039+44
				0420/0000	LENGTH(AH 3189 BK 2508)
				0410/1065	SANDY LAKE
				0410/0961	SANDY LAKE B PAXTON RD (BORO)
CREEK RD (SR1019 SEG 0010/0000)	0410/0936			0410/0589	PEIL ST (BORO)
ALEXANDER LN (BORO)	0410/0571			0410/0437	MCMURRAY ST (BORO)
				0410/0285	REYNOLDS ST (BORO)
	091579 FT			091785 FT	1 0 00294 0 00 0014+67
				0410/0000	MILL ST (BORO)
				0400/1400	LENGTH(AH 2508 BK 1446)
				0400/1230	BMSSEN 43/0173/0400/1230 1 0 00294 0 00 0012+17
PATTON RD (BORO)	0400/1107				SANDY CREEK
BROAD ST (BORO)	0400/0981				BMSBG 43/0173/0400/1230
				0400/0841	KERNS ST (BORO)
				0400/0626	SCHOOL ST (BORO)
				0400/0314	LACOCK ST (BORO)
					FRANKLIN ST (SR0062 SEG 0650/0000)
1 0 00294 0 00 0000+00	090133 FT			INTER-BK	MAIN ST
LAKE ST				090339 FT	(SR0062 SEG 0650/0000)
(SR0358 SEG 0510/3637)	0400/0000			0400/0000	MFC BEGIN = C
	090133 FT			090339 FT	LTH AH 001446 BK 000100
MERCER ST				7394/0000	LTH AH 000100 BK 000147
(SR0062 SEG 0630/2404)	0390/0147			INTER-AHD	MAIN ST
FROM 0062/0630 SH				0390/0147	(SR0062 SEG 0630/2404)

EXTRACT DATE: 12/28/2024 ROADWAY MANAGEMENT SYSTEM PAGE NUMBER: 119  
PRINT DATE: 12/30/2024 SLD COUNTY/SR - ANNUAL PRINT COUNTY: MERCER

DIR: B TOTAL LEN: 26.912 MI. DIST: 01-4 SR: 173  
LEFT MUN: SANDY LAKE B RIGHT MUN: SANDY LAKE B

(CONN)	0390/0057 089986 FT	==		090192 FT 1 0 00312 0 00 0723+55 CRAWFORD ST (BORO)
		==	5	0390/0000 LENGTH(AH 0147 BK 0853)
ELBOW ST (BORO)	0380/0185 089133 FT	==		
		==		0380/0157 (BORO) 089339 FT 1 0 00312 0 00 0714+60 NC MA IN ST HENDERSONVILLE RD (SR2021 SEG 0150/1042)
		==	5	0380/0000 LENGTH(AH 0853 BK 3509)
		==		0370/3445 (BORO) HIGH ST
MONTGOMERY ST (BORO)	0370/3396	==		
		--		0370/2549 SANDY LAKE SANDY LAKE T
CEMETERY RD (T867)	0370/1043	==		
1 0 00312 0 00 0679+42 085624 FT SCHOOL RD (SR1004 SEG 0130/1225)	0370/0000	==	5	085830 FT YANKEE SCHOOL RD (SR1004 SEG 0130/1225) 0370/0000 LENGTH(AH 3509 BK 2386)
				0360/0061 BMS EN 43/0173/0360/0038 1 0 00312 0 00 0655+81 BUTCHERY RUN
	083238 FT			0360/0038 BMSBG 43/0173/0360/0038 083444 FT 1 0 00312 0 00 0655+81
			5	0360/0000 LENGTH(AH 2386 BK 2531)

EXTRACT DATE: 12/28/2024 ROADWAY MANAGEMENT SYSTEM PAGE NUMBER: 118  
PRINT DATE: 12/30/2024 SLD COUNTY/SR - ANNUAL PRINT COUNTY: MERCER

DIR: B TOTAL LEN: 26.912 MI. DIST: 01-4 SR: 173  
LEFT MUN: SANDY LAKE T RIGHT MUN: SANDY LAKE T

1 0 00312 0 00 0630+27 080707 FT  
OLSON RD  
(T866) 0350/0000

1 0 00312 0 00 0603+34 078013 FT  
FISHER RD  
(T625) 0340/0000

075789 FT

CALDWELL RD  
(T613) 0320/0286

073672 FT

1 0 00312 0 00 0531+70 070857 FT  
VATH RD  
(T611) 0310/0000

== 0350/0269 MCCLELLAND LN  
080913 FT (PRDR)  
== 0350/0000 LENGTH(AH 2531 BK 2694)

== 078219 FT ANDERSON RD  
== 0340/0000 (T627) LENGTH(AH 2694 BK 2224)

075995 FT 1 0 00312 0 00 0578+43  
0330/0000 LENGTH(AH 2224 BK 2117)

== 0320/0090 FROM 2009/0200 SH  
073878 FT (CONN)  
1 0 00312 0 00 0559+88  
MCCOMB RD  
== 0320/0000 (SR2009 SEG 0200/2670) LENGTH(AH 2117 BK 2815)

== 0310/1129 BINDAS LN  
(PRDR)  
071063 FT SANDY LAKE  
== 0310/0000 WORTH T LENGTH(AH 2815 BK 3087)

EXTRACT DATE: 12/28/2024 ROADWAY MANAGEMENT SYSTEM PAGE NUMBER: 117  
PRINT DATE: 12/30/2024 SLD COUNTY/SR - ANNUAL PRINT COUNTY: MERCER

DIR: B TOTAL LEN: 26.912 MI. DIST: 01-4 SR: 173  
LEFT MUN: WORTH T RIGHT MUN: WORTH T

067770 FT

067976 FT 1 0 00312 0 00 0500+98  
JACKSON CENTER POLK RD  
(SR0965 SEG 0060/0000)

5 0300/0000 LENGTH(AH 3087 BK 2619)

065151 FT

065357 FT 1 0 00312 0 00 0474+79  
5 0290/0000 LENGTH(AH 2619 BK 2332)

062819 FT

0280/0064 BMS EN 43/0173/0280/0000  
063025 FT 1 0 00312 0 00 0451+87  
WOLF CREEK

5 0280/0000 BMSBG 43/0173/0280/0000  
LENGTH(AH 2332 BK 2582)

LIMBER RD  
(T561)

0270/2158

TURNER LN  
(PRDR)

0270/0668

060237 FT

060443 FT 1 0 00312 0 00 0425+10  
5 0270/0000 LENGTH(AH 2582 BK 2834)



EXTRACT DATE: 12/28/2024 ROADWAY MANAGEMENT SYSTEM PAGE NUMBER: 116  
PRINT DATE: 12/30/2024 SLD COUNTY/SR - ANNUAL PRINT COUNTY: MERCER

DIR: B TOTAL LEN: 26.912 MI. DIST: 01-4 SR: 173  
LEFT MUN: WORTH T RIGHT MUN: WORTH T

057403 FT

057609 FT 1 0 00312 0 00 0397+67  
KILGORE RD  
(SR2024 SEG 0060/0000)  
S 0260/0000 LENGTH(AH 2834 BK 2171)

055232 FT

055438 FT 1 0 00312 0 00 0375+37  
S 0250/0000 LENGTH(AH 2171 BK 2123)

053109 FT

053315 FT 1 0 00312 0 00 0354+14  
MILLBROOK RD  
(SR2022 SEG 0060/0000)  
S 0240/0000 LENGTH(AH 2123 BK 1449)

051660 FT

051866 FT 1 0 00312 0 00 0339+65  
S 0230/0000 LENGTH(AH 1449 BK 3067)

048593 FT

0220/0335 BMS EN 43/0173/0220/0280  
1 0 00312 0 00 0312+03  
TRIB TO WOLF CREEK  
0220/0280 BMS BG 43/0173/0220/0280  
048799 FT 1 0 00312 0 00 0309+23  
WORTH  
WOLF CREEK T  
S 0220/0000 LENGTH(AH 3067 BK 3099)

EXTRACT DATE: 12/28/2024 ROADWAY MANAGEMENT SYSTEM PAGE NUMBER: 115  
PRINT DATE: 12/30/2024 SLD COUNTY/SR - ANNUAL PRINT COUNTY: MERCER

DIR: B TOTAL LEN: 26.912 MI. DIST: 01-4 SR: 173  
LEFT MUN: WOLF CREEK T RIGHT MUN: WOLF CREEK T

045494 FT

045700 FT 1 0 00312 0 00 0278+14  
SCRUBGRASS RD  
(SR2014 SEG 0190/0000)  
S 0210/0000 LENGTH(AH 3099 BK 3661)

041833 FT

042039 FT 1 0 00312 0 00 0241+65  
GILMORE RD  
(T481)  
S 0200/0000 LENGTH(AH 3661 BK 3329)

1 0 00312 0 00 0208+37 038504 FT  
ELLIOTT RD  
(T451) 0190/0000

038710 FT  
S 0190/0000 LENGTH(AH 3329 BK 2105)

036399 FT

036605 FT 1 0 00312 0 00 0187+10  
S 0180/0000 LENGTH(AH 2105 BK 1208)  
RAMP A RD  
(SR8010 SEG 0250/0000)  
RAMP B RD  
(SR8010 SEG 0500/1099)  
0170/0337 MFC BEGIN = D  
SR 0080 WB  
0170/0142 OP ID 43/0080/0235/1759

EXTRACT DATE: 12/28/2024 ROADWAY MANAGEMENT SYSTEM PAGE NUMBER: 114  
PRINT DATE: 12/30/2024 SLD COUNTY/SR - ANNUAL PRINT COUNTY: MERCER

DIR: B TOTAL LEN: 26.912 MI. DIST: 01-4 SR: 173  
LEFT MUN: WOLF CREEK T RIGHT MUN: WOLF CREEK T

035191 FT

035397 FT 1 0 00312 0 00 0175+22

0170/0000

SR 0080 EB  
OP ID 43/0080/0234/1417  
LENGTH(AH 1208 BK 1123)

RAMP C RD  
(SR8010 SEG 0750/0000)

0160/0765

RAMP D RD  
(SR8010 SEG 0760/1828)

0160/0039

BMSSEN 43/0173/0160/0059  
1 0 00312 0 00 0164+59

034068 FT

0160/0003

BLACK RUN  
BMSBG 43/0173/0160/0059

034274 FT

1 0 00312 0 00 0164+59

0160/0000

LENGTH(AH 1123 BK 0935)

BELL RD  
(T862)

0150/0329

DAUGHERTY RD  
(T413)

WOLF CREEK

033133 FT

0150/0234

PINE T

033339 FT

1 0 00312 0 00 0154+70

0150/0000

LENGTH(AH 0935 BK 1579)

0140/1577

BMSSEN 43/0173/0140/1605

1 0 00312 0 00 0138+53

0140/1564

BLACK RUN TR  
BMSBG 43/0173/0140/1605

NICKLIN RD  
(T411)

0140/0697

031554 FT

031760 FT

1 0 00312 0 00 0138+53

0140/0000

LENGTH(AH 1579 BK 2383)

GEORGE JR RD  
(T808)

0130/1355

029171 FT

029377 FT

1 0 00312 0 00 0114+98

0130/0000

LENGTH(AH 2383 BK 2489)

EXTRACT DATE: 12/28/2024 ROADWAY MANAGEMENT SYSTEM PAGE NUMBER: 113  
PRINT DATE: 12/30/2024 SLD COUNTY/SR - ANNUAL PRINT COUNTY: MERCER

DIR: B TOTAL LEN: 26.912 MI. DIST: 01-4 SR: 173  
LEFT MUN: PINE T RIGHT MUN: PINE T

1 0 00312 0 00 0090+25 026682 FT  
GASPER RD  
(T409) 0120/0000

WOODLAND CENTER DR  
(PRDR) 0110/0514

024268 FT

1 0 00312 0 00 0047+55 022408 FT  
CRANBERRY RD (TBK)  
(SR2007 SEG 0010/0000) 0100/0000  
ALLEY  
(BORO) 0090/1048

020873 FT

SPRUCE ST  
(BORO) 0080/1366  
ALLEY  
(BORO) 0080/1178  
GILMORE AV

026888 FT

5 0120/0000 LENGTH(AH 2489 BK 2414)  
ALBION LN  
(PRDR) 0110/1865

0110/0812 MEHARD AV  
(TB01)

0110/0509 LEE AV  
(TB03)  
FRANCIS AV  
(TB05)

0110/0206 1 0 00312 0 00 0064+94  
024474 FT  
5 0110/0000 LENGTH(AH 2414 BK 1860)  
VENANGO ST  
(PRDR) 0100/1452

0100/0688 BMS EN 43/0173/0100/0610  
1 0 00312 0 00 0053+76  
WOLF CK. TR.  
0100/0641 BMSBG 43/0173/0100/0610

NC SANDY LAKE RD  
022614 FT PINE  
5 0100/0000 GROVE CITY B  
LENGTH(AH 1860 BK 1535)

0090/0791 NORTH ST  
(SR0208 SEG 0200/0000)

0090/0417 DALE ST  
(BORO)  
ALLEY  
(BORO)  
ALLEY  
(BORO)  
0090/0141 1 0 00312 0 00 0032+22  
021079 FT CHESTNUT ST  
(BORO)

5 0090/0000 LENGTH(AH 1535 BK 1821)

EXTRACT DATE: 12/28/2024 ROADWAY MANAGEMENT SYSTEM PAGE NUMBER: 112  
PRINT DATE: 12/30/2024 SLD COUNTY/SR - ANNUAL PRINT COUNTY: MERCER

DIR: B TOTAL LEN: 26.912 MI. DIST: 01-4 SR: 173  
LEFT MUN: GROVE CITY B RIGHT MUN: GROVE CITY B

(BORO)	0080/0840	==	00	00	==	LINCOLN AV (BORO)
BLAINE ST (BORO)	0080/0588	==				0080/0673
ALLEY (BORO)	0080/0415	==				
1 0 00312 0 00 0016+94 019052 FT						NC BROAD ST BROAD ST
CENTER ST (BORO)						0080/0308 (SR0173 SEG 0070/1698)
ERIE ST (BORO)	0080/0000					NC ERIE ST CENTER ST
ERIE ST (SR0173 SEG 0080/0000)	INTER-AHD 0071/1492					(SR0173 SEG 0071/1492)
						MFC BEGIN = B
						5 0080/0000 LTH AH 001821 BK 000100
						019258 FT
						7072/0000 LTH AH 000100 BK 001698
						INTER-AHD BROAD ST
						(SR0173 SEG 0080/0308)
						BROAD ST
(AAR 051781Y)#TRKS 02	0071/1436	+++++				0070/1698 (SR0173 SEG 0080/0308)
BLAIR ST (BORO)	0071/1388	==				0070/1640 (AAR 051780S)#TRKS 02
JACKSON ST (BORO)	0071/1081	==				BLAIR ST (BORO)
PINE ST (BORO)						LIMBERG WY (BORO)
COLLEGE AV (BORO)	0071/0736					0070/1566
2 0 43129 0 00 0000+00 017560 FT	0071/0358					
MAIN ST (SR0058 SEG 0760/1771)						PINE ST (BORO)
NC CENTER ST						COLLEGE AV (BORO)
CENTER ST (SR0208 SEG 0190/1725)	INTER-BK					1 0 00312 0 00 0000+00
MAIN ST (SR0058 SEG 0760/1771)						GROVE CITY HARRISVILLE
MFC BEGIN = B						(SR0058 SEG 0760/2216)
LTH AH 001492 BK 000100	0071/0000					NC BROAD ST BROAD ST (BORO)
						INTER-BK GROVE CITY HARRISVILLE
						(SR0058 SEG 0760/2216)
						MFC BEGIN = B
						5 0070/0000 LTH AH 001698 BK 000100

EXTRACT DATE: 12/28/2024 ROADWAY MANAGEMENT SYSTEM PAGE NUMBER: 111  
PRINT DATE: 12/30/2024 SLD COUNTY/SR - ANNUAL PRINT COUNTY: MERCER

DIR: B TOTAL LEN: 26.912 MI. DIST: 01-4 SR: 173  
LEFT MUN: GROVE CITY B RIGHT MUN: GROVE CITY B

	017560 FT		017560 FT		7064/0000 LTH AH 000100 BK 002612
					INTER-AHD MAIN ST
					(SR0058 SEG 0770/0377)
					MAIN ST
					(SR0058 SEG 0770/0377)
					ALLEY
					(BORO)
					MEMORIAL AV
					(BORO)
MILLER AV (BORO)	0060/0915				
	014948 FT				KOCHER RD
					(BORO)
					2 0 43021 0 00 0146+62
					GROVE CITY
					PINE T
KOCHERS RD (T350)	0050/3246				LENGTH(AH 2612 BK 3570)
					ENCLAVE DR
					(PRDR)
LC FOR KOCKERS RD (CONN)	0050/2071				
KOCHERS RD (T350)	0050/1829				
STILLWAGON DR (PRDR)	0050/1222				
					VILLAGE PARK DR
					(T351)
DUSTY LN (T344)	0050/0661				
					FORTA DR
					(PRDR)
	011378 FT				2 0 43021 0 00 0114+07
					NC LI
					LIBERTY ST
MEADOW LN (PRDR)	0040/3037				LENGTH(AH 3570 BK 3520)
					AIRPORT RD
					(T343)

DIST: 01-4 SR: 173  
RIGHT MUN: PINE T

```

EXTRACT DATE: 12/28/2024      ROADWAY MANAGEMENT SYSTEM      PAGE NUMBER: 109
PRINT DATE: 12/30/2024      SLD COUNTY/SR - ANNUAL PRINT      COUNTY: MERCER

DIR: B      TOTAL LEN:      B.623 MI.      DIST: 01-4      SR: 158
LEFT MUN: MERCER B      RIGHT MUN: MERCER B

```

	045528 FT		045528 FT	INTER-AHD	SHENANGO ST (BORO)
BUTLER ST (SR0318 SEG 0340/1795)	0170/0597	==	0170/1157	MARKET ST (SR0062 SEG 0350/0572)	
		==	0170/0877	PEAR ST (BORO)	
		==	0170/0597	BUTLER ST (SR2008 SEG 0010/0000)	
	044371 FT	==	0170/0292	PLUM ST (BORO)	
			044371 FT	1 0 00080 0 00 0443+63	
				NC SH	HENANGO ST
		==	5 0170/0000	BEAVER ST (BORO)	
		==	0160/2489	SOUTH ST (BORO)	LENGTH(AH 1157 BK 2787)
WILLIAM WARDLE RD (BORO)	0160/1983	==			
		--	0160/1903	MERCER EAST LACKAWANNOCK T	



EXTRACT DATE: 12/28/2024 ROADWAY MANAGEMENT SYSTEM PAGE NUMBER: 108  
PRINT DATE: 12/30/2024 SLD COUNTY/SR - ANNUAL PRINT COUNTY: MERCER

DIR: B TOTAL LEN: 8.623 MI. DIST: 01-4 SR: 158  
LEFT MUN: MERCER B RIGHT MUN: MERCER B

WILLIAM WARDLE RD  
(BORO)

0160/1039

==

0160/0737 BMS EN 43/0158/0160/0747  
1 0 00080 0 00 0415+73

BRANDY RUN

0160/0716 BMSBG 43/0158/0160/0747

MERCER  
EAST LACKAWANNOCK T

0160/0076  
041584 FT

--

041584 FT 1 0 00080 0 00 0415+73

0160/0000 LENGTH(AH 2787 BK 3115)

038469 FT

038469 FT 1 0 00080 0 00 0384+58

0150/0000 LENGTH(AH 3115 BK 3196)

WATSON RD  
(T626)

0140/1742

==

0140/0017 BMS EN 43/0158/0140/0000  
035273 FT 1 0 00080 0 00 0352+62

BEAVER RUN

BMSBG 43/0158/0140/0000

0140/0000 LENGTH(AH 3196 BK 2712)

VICKERMAN RD  
(T429)

0130/0516  
032561 FT

==

STEINGRABE RD  
0130/0516 (SR3028 SEG 0010/0000)

032561 FT 1 0 00080 0 00 0325+44

0130/0000 LENGTH(AH 2712 BK 3723)

EXTRACT DATE: 12/28/2024 ROADWAY MANAGEMENT SYSTEM PAGE NUMBER: 107  
PRINT DATE: 12/30/2024 SLD COUNTY/SR - ANNUAL PRINT COUNTY: MERCER

DIR: B TOTAL LEN: 8.623 MI. DIST: 01-4 SR: 158  
LEFT MUN: EAST LACKAWANNOCK T RIGHT MUN: EAST LACKAWANNOCK T

SHANNON DR  
(T624)  
LC FOR SHANNON DR  
(CONN)

0120/0511  
0120/0070  
028838 FT

==

==

==

==

026784 FT

==

1 0 00080 0 00 0237+74 023781 FT  
STONEBASE RD  
(T602) 0100/0000

==

==

021042 FT

028838 FT 1 0 00080 0 00 0288+82  
[S] 0120/0000 LENGTH(AH 3723 BK 2054)  
0110/1777 BMSSEN 43/0158/0110/1432  
1 0 00080 0 00 0267+70  
SR 0080 EB  
0110/1409 BMSBG 43/0158/0110/1432

026784 FT 1 0 00080 0 00 0267+70  
RODGERS RD  
(T622)

[S] 0110/0000 LENGTH(AH 2054 BK 3003)

023781 FT STONEBASE RD  
(T602)

[S] 0100/0000 LENGTH(AH 3003 BK 2739)

021042 FT 1 0 00080 0 00 0209+43  
[S] 0090/0000 LENGTH(AH 2739 BK 3286)

EXTRACT DATE: 12/28/2024 ROADWAY MANAGEMENT SYSTEM PAGE NUMBER: 106  
PRINT DATE: 12/30/2024 SLD COUNTY/SR - ANNUAL PRINT COUNTY: MERCER

DIR: B TOTAL LEN: 8.623 MI. DIST: 01-4 SR: 158  
LEFT MUN: EAST LACKAWANNOCK T RIGHT MUN: EAST LACKAWANNOCK T

LC FOR STONEPILE RD  
(CONN)  
1 0 00080 0 00 0176+57 017756 FT  
STONEPILE RD  
(T600)

0080/0234 ==  
017756 FT ==  
0080/0000 ==

017756 FT  
S 0080/0000 LENGTH(AH 3286 BK 2367)

015389 FT

015389 FT 1 0 00080 0 00 0150+90  
BOWEN RD

(T377)  
S 0070/0000 LENGTH(AH 2367 BK 1758)

013631 FT

013631 FT 1 0 00080 0 00 0136+35  
S 0060/0000 LENGTH(AH 1758 BK 2540)

EAST BRANCH RD  
(T574)

0050/0665 ==

NC MERCER RD  
EAST LACKAWANNOCK  
0050/0975 WILMINGTON T

011091 FT

LT.NESH.TR.  
STRUCTURE LENGTH 22 FT  
BMSID 43/0158/0050/0426  
011091 FT 1 0 00080 0 00 0110+95

GARRETT RD  
(T353)  
S 0050/0000 LENGTH(AH 2540 BK 3304)

0040/0985 BMS EN 43/0158/0040/0968  
1 0 00080 0 00 0087+83  
NESHANNOCK

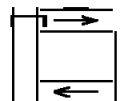
EXTRACT DATE: 12/28/2024 ROADWAY MANAGEMENT SYSTEM PAGE NUMBER: 105  
PRINT DATE: 12/30/2024 SLD COUNTY/SR - ANNUAL PRINT COUNTY: MERCER

DIR: B TOTAL LEN: 8.623 MI. DIST: 01-4 SR: 158  
LEFT MUN: WILMINGTON T RIGHT MUN: WILMINGTON T

			0040/0968	BMSBG	43/0158/0040/0968
007787	FT		007787	FT	1 0 00080 0 00 0078+02
				NC MERCER	NEW WILMINGTON RD
					LEESBURG STATION RD
					(SR2002 SEG 0010/0000)
			0040/0000	LENGTH(AH	3304 BK 2599)
			0030/1385	BRIARWOOD LN	(T333)
005188	FT		005188	FT	1 0 00080 0 00 0052+05
			0030/0000	LENGTH(AH	2599 BK 1686)
				FERRIS RD	
			0020/1686	(T572)	
			0020/1555	BMSBN	43/0158/0020/1455
				1 0 00080 0 00 0050+00	
				LITTLE NESHANNOCK CREEK	
ORCHARD RD (TBK)			0020/1465	BMSBG	43/0158/0020/1455
(T300)			0020/0972	BMSBN	43/0158/0020/0882
				1 0 00080 0 00 0044+03	
				W BR LITTL NESHANNOCK C	
			0020/0882	BMSBG	43/0158/0020/0882
003502	FT		003502	FT	1 0 00080 0 00 0035+13
			0020/0000	LENGTH(AH	1686 BK 3502)
			0010/1716		
000000	FT		000000	FT	1 0 00080 0 00 0000+00
				NC MERCER	NEW WILMINGTON RD
				INTER-BK	MERCER RD
					(SR0158 SEG 0070/2485)
				MFC BEGIN = D	
				BK-LAWRENCE	(37)
			0010/0000	LENGTH(AH	3502 BK 0000)

EXTRACT DATE: 12/28/2024 ROADWAY MANAGEMENT SYSTEM PAGE NUMBER: 104  
 PRINT DATE: 12/30/2024 SLD COUNTY/SR - ANNUAL PRINT COUNTY: MERCER  
 DIR: E TOTAL LEN: 27.752 MI. DIST: 01-4 SR: 80  
 LEFT MUN: WOLF CREEK T RIGHT MUN: WOLF CREEK T

MAINTENANCE CROSSOVER R  
 (CONN)  
 AH-VENANGO (60)  
 Z H CONF AIR HW INTER-AHD  
 (SR0080 SEG 0277/0000) 0271/3928  
 146532 FT



146475 FT MAINTENANCE CROSSOVER R  
 (CONN)  
 INTER-AHD Z H CONF AIR HW

EXTRACT DATE: 12/28/2024 ROADWAY MANAGEMENT SYSTEM PAGE NUMBER: 103  
PRINT DATE: 12/30/2024 SLD COUNTY/SR - ANNUAL PRINT COUNTY: MERCER

DIR: E TOTAL LEN: 27.752 MI. DIST: 01-4 SR: 80  
LEFT MUN: WOLF CREEK T RIGHT MUN: WOLF CREEK T

0270/3927 (SR0080 SEG 0276/0000)

WOLF CK. TRIB  
STRUCTURE LENGTH 12 FT  
BMSID 43/0080/0271/0781 0271/0781  
1 0 01009 0 00 1426+07 142604 FT  
LENGTH(AH 3928 BK 2776) 0271/0000

1 0 01009 0 00 1399+08 139828 FT  
LENGTH(AH 2776 BK 2490) 0265/0000

1 0 01009 0 00 1375+12 137338 FT  
LENGTH(AH 2490 BK 2863) 0261/0000  
BMSID 43/0080/0255/2379 0255/2345  
0 0 00000 0 00 0000+00  
T998, CNTRTWN  
BMSBG 43/0080/0255/2379 0255/2312

1 0 01009 0 00 1346+41 134475 FT  
LENGTH(AH 2863 BK 2437) 0255/0000

WOLF CK. TRIB  
STRUCTURE LENGTH 12 FT  
BMSID 43/0080/0270/0630  
142548 FT 1 0 01009 0 00 1427+92  
0270/0000 LENGTH(AH 3927 BK 2615)

139933 FT 1 0 01009 0 00 1400+85  
0264/0000 LENGTH(AH 2615 BK 2583)

137350 FT 1 0 01009 0 00 1375+12  
0260/0000 LENGTH(AH 2583 BK 2710)  
0254/2221 BMSID 43/0080/0254/2108  
0 0 00000 0 00 0000+00  
T998, CNTRTWN  
BMSBG 43/0080/0254/2108

134640 FT 1 0 01009 0 00 1347+25  
0254/0000 LENGTH(AH 2710 BK 2586)

EXTRACT DATE: 12/28/2024 ROADWAY MANAGEMENT SYSTEM PAGE NUMBER: 102  
PRINT DATE: 12/30/2024 SLD COUNTY/SR - ANNUAL PRINT COUNTY: MERCER

DIR: E TOTAL LEN: 27.752 MI. DIST: 01-4 SR: 80  
LEFT MUN: WOLF CREEK T RIGHT MUN: WOLF CREEK T

1 0 01009 0 00 1320+41 132038 FT  
LENGTH(AH 2437 BK 2668) 0251/0000 S  
MAINTNANCE CROSSOVER RD  
(CONN) 0245/2659

132054 FT 1 0 01009 0 00 1322+02  
S 0250/0000 LENGTH(AH 2586 BK 2693)  
0244/2655 MAINTENANCE CROSSOVER R  
(CONN)

BMSSEN 43/0080/0245/0384 0245/0464  
1 0 01009 0 00 1296+67  
WOLF CREEK  
BMSBG 43/0080/0245/0384 0245/0333  
1 0 01009 0 00 1293+23 129370 FT  
LENGTH(AH 2668 BK 2710) 0245/0000 S

0244/0450 BMSSEN 43/0080/0244/0292  
1 0 01009 0 00 1296+84  
WOLF CREEK  
0244/0319 BMSBG 43/0080/0244/0292  
129361 FT 1 0 01009 0 00 1294+33  
S 0244/0000 LENGTH(AH 2693 BK 2695)

RAMP B RD  
(SR8010 SEG 0500/0000) 0241/0155  
1 0 01009 0 00 1268+23 126660 FT  
LENGTH(AH 2710 BK 2682) 0241/0000 S

0240/0470 RAMP C RD  
(SR8010 SEG 0750/1975)

BMSSEN 43/0080/0235/1759 0235/1754  
1 0 01009 0 00 1256+73  
SR 0173  
BMSBG 43/0080/0235/1759 0235/1654

126666 FT 1 0 01009 0 00 1269+17  
S 0240/0000 LENGTH(AH 2695 BK 2488)  
0234/1954 RAMP D RD  
0234/1485 (SR8010 SEG 0760/0000)  
BMSSEN 43/0080/0234/1417  
1 0 01009 0 00 1243+73  
SR 0173  
0234/1386 BMSBG 43/0080/0234/1417

RAMP A RD  
(SR8010 SEG 0250/0847) 0235/0883  
BMSSEN 43/0080/0235/0277 0235/0395  
1 0 01009 0 00 1243+47  
BLACK RUN  
BMSBG 43/0080/0235/0277 0235/0349  
1 0 01009 0 00 1240+70 123978 FT  
LENGTH(AH 2682 BK 2500) 0235/0000 S

0234/0236 BMSSEN 43/0080/0234/0227  
1 0 01009 0 00 1241+46  
BLACK RUN  
0234/0191 BMSBG 43/0080/0234/0227  
124178 FT 1 0 01009 0 00 1241+46  
S 0234/0000 LENGTH(AH 2488 BK 2650)

EXTRACT DATE: 12/28/2024 ROADWAY MANAGEMENT SYSTEM PAGE NUMBER: 101  
PRINT DATE: 12/30/2024 SLD COUNTY/SR - ANNUAL PRINT COUNTY: MERCER

DIR: E TOTAL LEN: 27.752 MI. DIST: 01-4 SR: 80  
LEFT MUN: WOLF CREEK T RIGHT MUN: WOLF CREEK T

1 0 01009 0 00 1214+50 121478 FT  
LENGTH(AH 2500 BK 2694) 0231/0000 S

1 0 01009 0 00 1188+30 118784 FT  
LENGTH(AH 2694 BK 2596) 0225/0000 S  
SHRP WIM 502 0221/2040 M

MAINTENANCE CROSSOVER R  
(CONN) 0221/1677

WOLF CREEK  
PINE T 0221/0947

1 0 01009 0 00 1161+77 116188 FT  
LENGTH(AH 2596 BK 2721) 0221/0000 S

1 0 01009 0 00 1135+33 113467 FT  
PINE  
FINDLEY T  
LENGTH(AH 2721 BK 2412) 0215/0000 S

BMS EN 43/0080/0211/0000 0211/0379  
FINDLEY  
PINE T 0211/0178

1 0 01009 0 00 1109+27 111055 FT

121528 FT 1 0 01009 0 00 1216+48  
S 0230/0000 LENGTH(AH 2650 BK 2577)

118951 FT 1 0 01009 0 00 1189+03  
S 0224/0000 LENGTH(AH 2577 BK 2637)

M 0220/1900 SHRP WIM 502  
0220/1603 MAINTENANCE CROSSOVER R  
(CONN)

0220/1073 WOLF CREEK  
PINE T

116314 FT 1 0 01009 0 00 1163+49  
S 0220/0000 LENGTH(AH 2637 BK 2600)

113714 FT 1 0 01009 0 00 1135+70  
S 0214/0000 LENGTH(AH 2600 BK 2627)

0210/0379 BMS EN 43/0080/0210/0000

0210/0075 PINE  
FINDLEY T



EXTRACT DATE: 12/28/2024 ROADWAY MANAGEMENT SYSTEM PAGE NUMBER: 100  
PRINT DATE: 12/30/2024 SLD COUNTY/SR - ANNUAL PRINT COUNTY: MERCER

DIR: E TOTAL LEN: 27.752 MI. DIST: 01-4 SR: 80  
LEFT MUN: PINE T RIGHT MUN: PINE T

SR 2007  
BMSBG 43/0080/0211/0000 111087 FT 1 0 01009 0 00 1109+57  
PINE SR 2007  
FINDLEY T BMSBG 43/0080/0210/0000  
LENGTH(AH 2412 BK 2931) 0211/0000 5 0210/0000 LENGTH(AH 2627 BK 2877)

SIGN: 3 CHORD TRUSS  
BMSID 43/0080/0205/0370 0205/0335  
1 0 01009 0 00 1082+33 108124 FT  
LENGTH(AH 2931 BK 2470) 0205/0000 5 108210 FT 1 0 01009 0 00 1082+75  
5 0204/0000 LENGTH(AH 2877 BK 2586)

EMERGENCY CROSSOVER  
(CONN) 0201/0808  
1 0 01009 0 00 1056+31 105654 FT  
LENGTH(AH 2470 BK 2728) 0201/0000 5 0200/0794 EMERGENCY CROSSOVER  
(CONN)  
105624 FT 1 0 01009 0 00 1057+78  
5 0200/0000 LENGTH(AH 2586 BK 2579)

DMS SIGN STRUCTURE  
BMSID 43/0080/0195/2090 0195/2090  
SR 2101  
OP ID 43/2101/0010/0000 0195/1966  
0194/1813 OP ID SR 2101 43/2101/0010/0000

RAMP C RD  
(SR8008 SEG 0750/0000) 0195/0197  
1 0 01009 0 00 1029+24 102926 FT  
LENGTH(AH 2728 BK 2601) 0195/0000 5 103045 FT 1 0 01009 0 00 1030+33  
5 0194/0000 LENGTH(AH 2579 BK 2705)  
0190/2614 RAMP E RD  
(SR8008 SEG 0010/2397)

RAMP D RD  
(SR8008 SEG 0760/1532) 0191/1674  
0190/1437 RAMP F RD  
(SR8008 SEG 0020/0000)

EXTRACT DATE: 12/28/2024 ROADWAY MANAGEMENT SYSTEM PAGE NUMBER: 99  
PRINT DATE: 12/30/2024 SLD COUNTY/SR - ANNUAL PRINT COUNTY: MERCER

DIR: E TOTAL LEN: 27.752 MI. DIST: 01-4 SR: 80  
LEFT MUN: FINDLEY T RIGHT MUN: FINDLEY T

SIGN: 3 CHORD TRUSS  
BMSID 43/0080/0191/1239 0191/1239  
SR 0079 NB  
OP ID 43/0079/1164/0299 0191/1158

SR 0079 SB  
OP ID 43/0079/1165/0148 0191/1033

RAMP B RD  
(SR8008 SEG 0510/0000) 0191/0713

1 0 01009 0 00 1003+03 100325 FT  
LENGTH(AH 2601 BK 2702) 0191/0000  
RAMP A RD  
(SR8008 SEG 0500/2867) 0185/2144

SR 0058  
OP ID 43/0058/0660/0479 0185/1625

1 0 01009 0 00 0977+43 097623 FT  
LENGTH(AH 2702 BK 2523) 0185/0000

EMERGENCY CROSSOVER  
(CONN) 0181/1403

1 0 01009 0 00 0950+60 095100 FT  
LENGTH(AH 2523 BK 2726) 0181/0000

SR 0079 NB  
0190/1102 OP ID 43/0079/1164/0299

SR 0079 SB  
0190/0977 OP ID 43/0079/1165/0148  
SIGN: 3 CHORD TRUSS  
0190/0891 BMSID 43/0080/0190/0931

RAMP H RD  
(SR8008 SEG 0260/1345)  
0190/0457 1 0 01009 0 00 1004+64  
100340 FT  
0190/0000 LENGTH(AH 2705 BK 2538)

RAMP G RD  
(SR8008 SEG 0250/0000)  
0184/1999

SR 0058  
0184/1528 OP ID 43/0058/0660/0479  
SIGN: 3 CHORD TRUSS  
0184/1416 BMSID 43/0080/0184/1516

097802 FT 1 0 01009 0 00 0976+97  
0184/0000 LENGTH(AH 2538 BK 2753)


EMERGENCY CROSSOVER  
(CONN) 0180/1404


095049 FT 1 0 01009 0 00 0951+73  
0180/0000 LENGTH(AH 2753 BK 2528)


SIGN: 3 CHORD TRUSS  
0174/1902 BMSID 43/0080/0174/2006

EXTRACT DATE: 12/28/2024 ROADWAY MANAGEMENT SYSTEM PAGE NUMBER: 98  
PRINT DATE: 12/30/2024 SLD COUNTY/SR - ANNUAL PRINT COUNTY: MERCER

DIR: E TOTAL LEN: 27.752 MI. DIST: 01-4 SR: 80  
LEFT MUN: FINDLEY T RIGHT MUN: FINDLEY T

1 0 01009 0 00 0923+91 092374 FT  
LENGTH(AH 2726 BK 2557) 0175/0000 


092521 FT 1 0 01009 0 00 0924+97  
 0174/0000 LENGTH(AH 2528 BK 2750)

1 0 01009 0 00 0897+32 089817 FT  
LENGTH(AH 2557 BK 2641) 0171/0000 


089771 FT 1 0 01009 0 00 0898+72  
 0170/0000 LENGTH(AH 2750 BK 2738)


BMS EN 43/0080/0165/2035 0165/2042  
1 0 01009 0 00 0891+03  
SR 0258  
BMS BG 43/0080/0165/2035 0165/1902  
SMALL STREAM  
STRUCTURE LENGTH 10 FT  
BMS ID 43/0080/0164/1847 0165/1848  
CAVC 836 0165/1840M

0164/2250 BMS EN 43/0080/0164/1998  
1 0 01009 0 00 0891+86  
SR 0258  
BMS BG 43/0080/0164/1998  
SMALL STREAM  
STRUCTURE LENGTH 10 FT  
BMS ID 43/0080/0164/1847  
M 0164/1840 CAVC 836  
0164/1560 DMS SIGN STRUCTURE  
BMS ID 43/0080/0164/1560

1 0 01009 0 00 0871+03 087176 FT  
LENGTH(AH 2641 BK 2658) 0165/0000 

087033 FT 1 0 01009 0 00 0871+92  
 0164/0000 LENGTH(AH 2738 BK 2583)

1 0 01009 0 00 0844+87 084518 FT  
LENGTH(AH 2658 BK 2616) 0161/0000   
BMS EN 43/0080/0155/1911 0155/2311

084450 FT 1 0 01009 0 00 0846+13  
 0160/0000 LENGTH(AH 2583 BK 2567)  
0154/2260 BMS EN 43/0080/0154/1917  
FINDLEY  
0154/2107 EAST LACKAWANNOCK T

FINDLEY  
EAST LACKAWANNOCK T 0155/2111  
1 0 01009 0 00 0837+97  
NESHANNOCK  
BMS BG 43/0080/0155/1911 0155/1911

1 0 01009 0 00 0818+99  
NESHANNOCK C  
BMS BG 43/0080/0154/1917

EXTRACT DATE: 12/28/2024 ROADWAY MANAGEMENT SYSTEM PAGE NUMBER: 97  
PRINT DATE: 12/30/2024 SLD COUNTY/SR - ANNUAL PRINT COUNTY: MERCER

DIR: E TOTAL LEN: 27.752 MI. DIST: 01-4 SR: 80  
LEFT MUN: EAST LACKAWANNOCK T RIGHT MUN: EAST LACKAWANNOCK T

1 0 01009 0 00 0818+84 081902 FT  
LENGTH(AH 2616 BK 2651) 0155/0000

MAINTENANCE CROSSOVER R  
(CONN) 0151/1718

RAMP B RD  
(SR8006 SEG 0500/0000) 0151/0327

1 0 01009 0 00 0791+67 079251 FT  
LENGTH(AH 2651 BK 2734) 0151/0000  
BMS EN 43/0080/0145/2383 0145/2441

1 0 01009 0 00 0788+24  
SR 0019 E/W  
BMS BG 43/0080/0145/2383 0145/2296  
SMALL STREAM  
STRUCTURE LENGTH 9 FT  
BMS ID 43/0080/0144/2115 0145/2053

RAMP A RD  
(SR8006 SEG 0250/0965) 0145/1444

MAINTENANCE CROSSOVER R  
(CONN) 0145/0375  
1 0 01009 0 00 0764+92 076517 FT  
LENGTH(AH 2734 BK 2614) 0145/0000

1 0 01009 0 00 0738+60 073903 FT  
LENGTH(AH 2614 BK 2679) 0141/0000

081883 FT 1 0 01009 0 00 0818+99  
0154/0000 LENGTH(AH 2567 BK 2667)

0150/1731 MAINTENANCE CROSSOVER R  
(CONN)

0150/0296 RAMP D RD  
079216 FT (SR8006 SEG 0750/0708)  
0150/0000 1 0 01009 0 00 0793+41  
0144/2524 LENGTH(AH 2667 BK 2818)  
BMS EN 43/0080/0144/2204

1 0 01009 0 00 0788+26  
SR 0019 NB  
BMS BG 43/0080/0144/2204  
SMALL STREAM  
STRUCTURE LENGTH 9 FT  
BMS ID 43/0080/0144/2115

0144/1476 RAMP C RD  
(SR8006 SEG 0010/0000)

0144/0474 MAINTENANCE CROSSOVER R  
(CONN)

076398 FT 1 0 01009 0 00 0766+03  
0144/0000 LENGTH(AH 2818 BK 2465)

073933 FT 1 0 01009 0 00 0740+58  
0140/0000 LENGTH(AH 2465 BK 2631)

EXTRACT DATE: 12/28/2024 ROADWAY MANAGEMENT SYSTEM PAGE NUMBER: 96  
PRINT DATE: 12/30/2024 SLD COUNTY/SR - ANNUAL PRINT COUNTY: MERCER

DIR: E TOTAL LEN: 27.752 MI. DIST: 01-4 SR: 80  
LEFT MUN: EAST LACKAWANNOCK T RIGHT MUN: EAST LACKAWANNOCK T

1 0 01009 0 00 0711+88 071224 FT  
LENGTH(AH 2679 BK 2595) 0135/0000 S  
SR 0158, MERCER RD  
OP ID 43/0158/0110/1432 0131/2382

1 0 01009 0 00 0685+91 068629 FT  
LENGTH(AH 2595 BK 2663) 0131/0000 S

MAINTENANCE CROSSOVER R  
(CONN) 0125/1183

INDIAN RUN  
STRUCTURE LENGTH 8 FT  
BMSID 43/0080/0124/0109 0125/0060  
1 0 01009 0 00 0660+54 065966 FT  
LENGTH(AH 2663 BK 2662) 0125/0000 S

1 0 01009 0 00 0633+21 063304 FT  
LENGTH(AH 2662 BK 2623) 0121/0000 S  
SR 3101, STONE PIL  
OP ID 43/3101/0010/0000 0115/1949

1 0 01009 0 00 0606+95 060681 FT

071302 FT 1 0 01009 0 00 0713+59  
S 0134/0000 LENGTH(AH 2631 BK 2667)

0130/2166 SR 0158, MERCER RD  
OP ID 43/0158/0110/1432

068635 FT 1 0 01009 0 00 0687+62  
S 0130/0000 LENGTH(AH 2667 BK 2767)

0124/1270 MAINTENANCE CROSSOVER R  
(CONN)

INDIAN RUN  
STRUCTURE LENGTH 8 FT  
BMSID 43/0080/0124/0109 0124/0167  
065868 FT 1 0 01009 0 00 0659+47  
S 0124/0000 LENGTH(AH 2767 BK 2555)

063313 FT 1 0 01009 0 00 0634+72  
S 0120/0000 LENGTH(AH 2555 BK 2597)

0114/1863 SR 3101, STONE PIL  
OP ID 43/3101/0010/0000

060716 FT 1 0 01009 0 00 0607+99

EXTRACT DATE: 12/28/2024 ROADWAY MANAGEMENT SYSTEM PAGE NUMBER: 95  
PRINT DATE: 12/30/2024 SLD COUNTY/SR - ANNUAL PRINT COUNTY: MERCER

DIR: E TOTAL LEN: 27.752 MI. DIST: 01-4 SR: 80  
LEFT MUN: EAST LACKAWANNOCK T RIGHT MUN: EAST LACKAWANNOCK T

LENGTH(AH 2623 BK 2575) 0115/0000		0114/0000 LENGTH(AH 2597 BK 2628)
BMS EN 43/0080/0111/1739 0111/1846		0110/1846 BMS EN 43/0080/0110/1762
1 0 01009 0 00 0597+85		1 0 01009 0 00 0589+30
SR 3007		SR 3007
BMS BG 43/0080/0111/1739 0111/1739		0110/1725 BMS BG 43/0080/0110/1762
		BMS EN 43/0080/0110/0826
BMS EN 43/0080/0111/0763 0111/1000		0110/1016 EAST LACKAWANNOCK
EAST LACKAWANNOCK		LACKAWANNOCK T
LACKAWANNOCK T 0111/0975		
1 0 01009 0 00 0588+81		1 0 01009 0 00 0581+73
LT.NESHANNOCK		LT.NESHANNOCK
BMS BG 43/0080/0111/0763 0111/0788		0110/0804 BMS BG 43/0080/0110/0826
1 0 01009 0 00 0580+36 058106 FT		058088 FT 1 0 01009 0 00 0581+73
LENGTH(AH 2575 BK 2551) 0111/0000		0110/0000 LENGTH(AH 2628 BK 2717)

1 0 01009 0 00 0555+79 055555 FT  
LENGTH(AH 2551 BK 2670) 0105/0000

HARTHEGIG  
STRUCTURE LENGTH 21 FT  
BMSID 43/0080/0101/1754 0101/1760

SR 3013  
OP ID 43/3013/0070/0000 0101/0747

1 0 01009 0 00 0528+07 052885 FT  
LENGTH(AH 2670 BK 2827) 0101/0000

MAINTENANCE CROSSOVER R  
(CONN) 0095/1184


HARTHEGIG  
STRUCTURE LENGTH 21 FT  
BMSID 43/0080/0104/0566  
1 0 01009 0 00 0553+76  
0104/0000 LENGTH(AH 2717 BK 2718)


SR 3013  
0100/0935 OP ID 43/3013/0070/0000


DRAINAGE  
STRUCTURE LENGTH 0 FT  
BMSID 43/0080/0100/0351  
1 0 01009 0 00 0528+07  
0100/0000 LENGTH(AH 2718 BK 2681)

EXTRACT DATE: 12/28/2024 ROADWAY MANAGEMENT SYSTEM PAGE NUMBER: 94  
PRINT DATE: 12/30/2024 SLD COUNTY/SR - ANNUAL PRINT COUNTY: MERCER


DIR: E TOTAL LEN: 27.752 MI. DIST: 01-4 SR: 80  
LEFT MUN: LACKAWANNOCK T RIGHT MUN: LACKAWANNOCK T


1 0 01009 0 00 0499+80 050058 FT  
LENGTH(AH 2827 BK 2699) 0095/0000 

1 0 01009 0 00 0474+60 047359 FT  
LENGTH(AH 2699 BK 2633) 0091/0000 

1 0 01009 0 00 0448+81 044726 FT  
LENGTH(AH 2633 BK 2490) 0085/0000 

BMS EN 43/0080/0081/1064 0081/1173  
1 0 01009 0 00 0433+12  
T300, GRENFLD  
BMS BG 43/0080/0081/1064 0081/1082

1 0 01009 0 00 0421+56 042236 FT  
LENGTH(AH 2490 BK 2577) 0081/0000 

1 0 01009 0 00 0396+09 039659 FT  
LENGTH(AH 2577 BK 2672) 0075/0000 


0094/1248 MAINTENANCE CROSSOVER R  
(CONN)

 049972 FT 1 0 01009 0 00 0502+49  
0094/0000 LENGTH(AH 2681 BK 2618)

 047354 FT 1 0 01009 0 00 0476+21  
0090/0000 LENGTH(AH 2618 BK 2508)

 044846 FT 1 0 01009 0 00 0449+07  
0084/0000 LENGTH(AH 2508 BK 2624)

0080/1153 BMS EN 43/0080/0080/1034  
1 0 01009 0 00 0433+01  
T300, GRENFLD  
0080/1062 BMS BG 43/0080/0080/1034

 042222 FT 1 0 01009 0 00 0423+14  
0080/0000 LENGTH(AH 2624 BK 2579)

 039643 FT 1 0 01009 0 00 0396+10  
0074/0000 LENGTH(AH 2579 BK 2665)

EXTRACT DATE: 12/28/2024 ROADWAY MANAGEMENT SYSTEM PAGE NUMBER: 93  
PRINT DATE: 12/30/2024 SLD COUNTY/SR - ANNUAL PRINT COUNTY: MERCER

DIR: E TOTAL LEN: 27.752 MI. DIST: 01-4 SR: 80  
LEFT MUN: LACKAWANNOCK T RIGHT MUN: LACKAWANNOCK T

1 0 01009 0 00 0369+08 036987 FT  
LENGTH(AH 2672 BK 2845) 0071/0000  
BMSBN 43/0080/0065/2290 0065/2503  
1 0 01009 0 00 0365+20  
W BR LTL NESHANNOCK CRK  
BMSBG 43/0080/0065/2290 0065/2377  
LACKAWANNOCK  
SHENANGO T 0065/2367

SR 3011, BETHEL WI  
OP ID 43/3011/0110/0000 0065/0834  
1 0 01009 0 00 0342+17 034142 FT  
LENGTH(AH 2845 BK 2460) 0065/0000

MAINTANCE CROSSOVER RD  
(CONN) 0061/0053  
1 0 01009 0 00 0316+39 031682 FT  
LENGTH(AH 2460 BK 2583) 0061/0000

SIGN: CANTILEVER  
BMSID 43/0080/0055/1344 0055/1305

1 0 01009 0 00 0290+92 029099 FT  
LENGTH(AH 2583 BK 2681) 0055/0000

036978 FT 1 0 01009 0 00 0370+29  
LACKAWANNOCK  
SHENANGO T  
0070/0000 LENGTH(AH 2665 BK 2613)  
0064/2244 BMSBN 43/0080/0064/2158  
1 0 01009 0 00 0343+65  
W BR LTL NESHANNOCK CK  
0064/2128 BMSBG 43/0080/0064/2158

SR 3011, BETHEL WI  
0064/0590 OP ID 43/3011/0110/0000  
034365 FT 1 0 01009 0 00 0343+65  
0064/0000 LENGTH(AH 2613 BK 2693)

0060/0040 MAINTANCE CROSSOVER RD  
031672 FT (CONN)  
0060/0000 1 0 01009 0 00 0317+38  
LENGTH(AH 2693 BK 2541)

029131 FT 1 0 01009 0 00 0290+93  
0054/0000 LENGTH(AH 2541 BK 2630)



EXTRACT DATE: 12/28/2024 ROADWAY MANAGEMENT SYSTEM PAGE NUMBER: 92  
PRINT DATE: 12/30/2024 SLD COUNTY/SR - ANNUAL PRINT COUNTY: MERCER

DIR: E TOTAL LEN: 27.752 MI. DIST: 01-4 SR: 80  
LEFT MUN: SHENANGO T RIGHT MUN: SHENANGO T

BMS EN 43/0080/0051/1016 0051/1104 0050/0793 BMS EN 43/0080/0050/0681  
1 0 01009 0 00 0273+15 1 0 01009 0 00 0264+45  
SR 0318 SR 0318  
BMS BG 43/0080/0051/1016 0051/0931 0050/0620 BMS BG 43/0080/0050/0681  
  
1 0 01009 0 00 0263+75 026418 FT 026501 FT 1 0 01009 0 00 0264+45  
LENGTH(AH 2681 BK 2879) 0051/0000 5 5 0050/0000 LENGTH(AH 2630 BK 2674)

SIGN: 4 CHORD TRUSS  
BMS ID 43/0080/0045/0130 0045/0130  
1 0 01009 0 00 0235+92 023539 FT  
LENGTH(AH 2879 BK 2369) 0045/0000 5 5 023827 FT 1 0 01009 0 00 0237+69  
5 0044/0000 LENGTH(AH 2674 BK 2615)

RAMP C RD  
(SR8004 SEG 0500/0000) 0041/1218  
HOGBACK RUN  
STRUCTURE LENGTH 25 FT  
BMS ID 43/0080/0040/0740 0041/0739  
0040/1349 RAMP E RD  
(SR8004 SEG 0750/1203)  
  
0040/0759 HOGBACK RUN  
STRUCTURE LENGTH 25 FT  
BMS ID 43/0080/0040/0740  
0040/0623 RAMP F RD  
(SR8004 SEG 0760/0000)

RAMP D RD  
(SR8004 SEG 0510/1522) 0041/0413  
I 376 WB  
OP ID 43/0376/0003/0000 0041/0134  
0040/0124 OP ID I 376 WB  
43/0376/0003/0000

SR 376 EB  
OP ID 43/0376/0002/0000 0041/0003  
1 0 01009 0 00 0210+79 021170 FT  
LENGTH(AH 2369 BK 2666) 0041/0000 5 5 021212 FT 1 0 01009 0 00 0211+52  
5 0040/0000 LENGTH(AH 2615 BK 2668)

RAMP B RD  
(SR8004 SEG 0260/0000) 0035/1839  
0034/2200 RAMP H RD  
(SR8004 SEG 0020/1461)  
  
0034/1401 RAMP G RD  
(SR8004 SEG 0010/0000)

EXTRACT DATE: 12/28/2024 ROADWAY MANAGEMENT SYSTEM PAGE NUMBER: 91  
PRINT DATE: 12/30/2024 SLD COUNTY/SR - ANNUAL PRINT COUNTY: MERCER

DIR: E TOTAL LEN: 27.752 MI. DIST: 01-4 SR: 80  
LEFT MUN: SHENANGO T RIGHT MUN: SHENANGO T

RAMP A RD  
(SR8004 SEG 0250/0838) 0035/1304

1 0 01009 0 00 0185+50 018504 FT  
LENGTH(AH 2666 BK 2592) 0035/0000

BMSID 43/0080/0031/2118 0031/2081  
1 0 01009 0 00 0179+02  
SR 0018  
BMSBG 43/0080/0031/2118 0031/1983

HOGBACK RUN  
STRUCTURE LENGTH 12 FT  
BMSID 43/0080/0030/0895 0031/1010

1 0 01009 0 00 0157+77 015912 FT  
LENGTH(AH 2592 BK 2646) 0031/0000

MAINTENANCE CROSSOVER R  
(CONN)  
CAVC 829 0025/1252  
0025/0847M

BMSID 43/0080/0025/0246 0025/0686  
1 0 01009 0 00 0133+52  
SHENANGO R.  
BMSBG 43/0080/0025/0246 0025/0067  
1 0 01009 0 00 0132+74 013266 FT  
LENGTH(AH 2646 BK 2504) 0025/0000

1 0 01009 0 00 0105+03 010762 FT  
LENGTH(AH 2504 BK 2743) 0021/0000

018544 FT 1 0 01009 0 00 0185+82  
0034/0000 LENGTH(AH 2668 BK 2675)  
SIGN: 4 CHORD TRUSS  
0030/2602 BMSID 43/0080/0030/2602  
0030/2087 BMSID 43/0080/0030/2029  
1 0 01009 0 00 0168+40  
SR 0018  
0030/1989 BMSBG 43/0080/0030/2029

HOGBACK RUN  
STRUCTURE LENGTH 12 FT  
0030/0895 BMSID 43/0080/0030/0895

015869 FT 1 0 01009 0 00 0159+66  
0030/0000 LENGTH(AH 2675 BK 2458)

0024/1124 MAINTENANCE CROSSOVER R  
(CONN)

M 0024/0707 CAVC 829  
0024/0646 BMSID 43/0080/0024/0193  
1 0 01009 0 00 0132+52  
SHENANGO R.  
0024/0017 BMSBG 43/0080/0024/0193  
013411 FT 1 0 01009 0 00 0132+52  
0024/0000 LENGTH(AH 2458 BK 2674)

010737 FT 1 0 01009 0 00 0105+03  
0020/0000 LENGTH(AH 2674 BK 2777)

EXTRACT DATE: 12/28/2024 ROADWAY MANAGEMENT SYSTEM PAGE NUMBER: 90  
PRINT DATE: 12/30/2024 SLD COUNTY/SR - ANNUAL PRINT COUNTY: MERCER

DIR: E TOTAL LEN: 27.752 MI. DIST: 01-4 SR: 80  
LEFT MUN: SHENANGO T RIGHT MUN: SHENANGO T

1 0 01009 0 00 0079+83 008019 FT  
LENGTH(AH 2743 BK 2640) 0015/0000  
BMSID 43/0080/0011/2168 0011/2246  
1 0 01009 0 00 0075+19  
SR 0718  
BMSBG 43/0080/0011/2168 0011/2139

1 0 01009 0 00 0052+80 005379 FT  
LENGTH(AH 2640 BK 2809) 0011/0000

ROCK SPRG.CK  
STRUCTURE LENGTH 14 FT  
BMSID 43/0080/0004/0388 0005/0649

1 0 01009 0 00 0024+59 002570 FT  
LENGTH(AH 2809 BK 2570) 0005/0000

1 0 01009 0 00 0000+00 000000 FT  
MAINTENANCE CROSSOVER R  
(CONN)  
NC Z H CONFAIR HW  
OHIO STATE LINE INTER-BK  
(STBD)  
MFC BEGIN = A  
LENGTH(AH 2570 BK 0000) 0003/0000

007960 FT 1 0 01009 0 00 0079+36  
0014/0000 LENGTH(AH 2777 BK 2653)  
0010/2265 BMSID 43/0080/0010/2158  
1 0 01009 0 00 0075+00  
SR 0718  
BMSBG 43/0080/0010/2158  
SIGN: CENTER MOUNTD  
BMSID 43/0080/0010/2100

0010/0283 WELCOME CENTER RD  
005307 FT (SR9204 SEG 0010/1477)  
0010/0000 1 0 01009 0 00 0052+80  
LENGTH(AH 2653 BK 2668)

0004/1524 WELCOME CENTER RD  
(SR9204 SEG 0010/0000)

0004/0388 ROCK SPRG.CK  
STRUCTURE LENGTH 14 FT  
BMSID 43/0080/0004/0388

002639 FT 1 0 01009 0 00 0027+49  
0004/0000 LENGTH(AH 2668 BK 2639)

0002/0043 MAINTENANCE CROSSOVER R  
(CONN)

000000 FT 1 0 01009 0 00 0000+00  
INTER-BK NC Z H CONFAIR HW  
(STBD) OHIO STATE LINE  
MFC BEGIN = A  
LENGTH(AH 2639 BK 0000)

EXTRACT DATE: 12/28/2024 ROADWAY MANAGEMENT SYSTEM PAGE NUMBER: 89  
PRINT DATE: 12/30/2024 SLD COUNTY/SR - ANNUAL PRINT COUNTY: MERCER  
DIR: N TOTAL LEN: 26.080 MI. DIST: 01-4 SR: 79  
LEFT MUN: DEER CREEK T RIGHT MUN: DEER CREEK T

AH-CRAWFORD (20) 137694 FT  
SR 0079 SH INTER-AHD  
(SR0079 SEG 1365/0000) 1361/2380



137700 FT  
INTER-AHD SR 0079 SH  
1360/2384 (SR0079 SEG 1364/0000)  
W 1360/2273 RWIS SITE/EXIT 130

EXTRACT DATE: 12/28/2024 ROADWAY MANAGEMENT SYSTEM PAGE NUMBER: 88  
PRINT DATE: 12/30/2024 SLD COUNTY/SR - ANNUAL PRINT COUNTY: MERCER

DIR: N TOTAL LEN: 26.080 MI. DIST: 01-4 SR: 79  
LEFT MUN: DEER CREEK T RIGHT MUN: DEER CREEK T

EMERGENCY CROSSOVER  
(CONN) 1361/0593  
1 0 01017 0 00 1028+03 135314 FT  
LENGTH(AH 2380 BK 2678) 1361/0000

BLACK RUN  
STRUCTURE LENGTH 18 FT  
BMSID 43/0079/1354/1605 1355/1748

SR 9202 SH  
(SR9205 SEG 0010/0000) 1355/0919

1 0 01017 0 00 1001+29 132636 FT  
LENGTH(AH 2678 BK 2640) 1355/0000  
REST AREA  
(SR9205 SEG 0010/1428) 1351/2136

1 0 01017 0 00 0974+89 129996 FT  
LENGTH(AH 2640 BK 2599) 1351/0000

1 0 01017 0 00 0949+13 127397 FT  
LENGTH(AH 2599 BK 2640) 1345/0000

1 0 01017 0 00 0922+73 124757 FT  
LENGTH(AH 2640 BK 2603) 1341/0000

EMERGENCY CROSSOVER  
(CONN) 1360/0596  
135316 FT 1 0 01017 0 00 1026+63  
1360/0000 LENGTH(AH 2384 BK 2540)

BLACK RUN  
STRUCTURE LENGTH 18 FT  
BMSID 43/0079/1354/1605 1354/1605

132776 FT 1 0 01017 0 00 1000+10  
1354/0000 LENGTH(AH 2540 BK 2640)

130136 FT 1 0 01017 0 00 0973+70  
1350/0000 LENGTH(AH 2640 BK 2740)















REST AREA RD  
1344/1160 (SR9206 SEG 0010/1585)

127396 FT 1 0 01017 0 00 0947+30  
1344/0000 LENGTH(AH 2740 BK 2640)  
SR 9201 SH  
1340/2491 (SR9206 SEG 0010/0000)

124756 FT 1 0 01017 0 00 0920+90  
1340/0000 LENGTH(AH 2640 BK 2645)

EXTRACT DATE: 12/28/2024 ROADWAY MANAGEMENT SYSTEM PAGE NUMBER: 87  
PRINT DATE: 12/30/2024 SLD COUNTY/SR - ANNUAL PRINT COUNTY: MERCER

DIR: N TOTAL LEN: 26.080 MI. DIST: 01-4 SR: 79  
LEFT MUN: DEER CREEK T RIGHT MUN: DEER CREEK T

SR 1014 OP ID 43/1014/0070/1052 1335/1226		1334/1146 OP ID SR 1014 43/1014/0070/1052
1 0 01017 0 00 0896+19 122154 FT LENGTH(AH 2603 BK 2629) 1335/0000		122111 FT 1 0 01017 0 00 0894+39  1334/0000 LENGTH(AH 2645 BK 2640)
MAINTENANCE CROSSOVER R (CONN) 1331/0982		1330/0965 MAINTENANCE CROSSOVER R (CONN)
1 0 01017 0 00 0869+83 119525 FT LENGTH(AH 2629 BK 2828) 1331/0000		119471 FT 1 0 01017 0 00 0867+99  1330/0000 LENGTH(AH 2640 BK 2610)
BMS EN 43/0079/1325/1071 1325/1773 DEER CREEK NEW VERNON T 1325/1421		1324/1443 BMS EN 43/0079/1324/0645 DEER CREEK NEW VERNON T 1324/1385
1 0 01017 0 00 0852+21 LAKE WILHELM BMSBG 43/0079/1325/1071 1325/1071		1324/0617 1 0 01017 0 00 0841+67 LAKE WILHELM BMSBG 43/0079/1324/0645
1 0 01017 0 00 0841+62 116697 FT LENGTH(AH 2828 BK 2656) 1325/0000		116861 FT 1 0 01017 0 00 0841+67  1324/0000 LENGTH(AH 2610 BK 2640)
SR 1101, CREEK RD. OP ID 43/1101/0020/0000 1321/2273		1320/1888 OP ID SR 1101 43/1101/0010/0000
1 0 01017 0 00 0815+06 114041 FT LENGTH(AH 2656 BK 2567) 1321/0000		114221 FT 1 0 01017 0 00 0815+27  1320/0000 LENGTH(AH 2640 BK 2673)
BMS EN 43/0079/1315/1125 1315/1230		1314/1397 BMS EN 43/0079/1314/1292

EXTRACT DATE: 12/28/2024 ROADWAY MANAGEMENT SYSTEM PAGE NUMBER: 86  
PRINT DATE: 12/30/2024 SLD COUNTY/SR - ANNUAL PRINT COUNTY: MERCER

DIR: N TOTAL LEN: 26.080 MI. DIST: 01-4 SR: 79  
LEFT MUN: NEW VERNON T RIGHT MUN: NEW VERNON T

1 0 01017 0 00 0800+71 1 0 01017 0 00 0801+16  
SR 1009 SR 1009  
BMSBG 43/0079/1315/1125 1315/1125 1314/1292 BMSBG 43/0079/1314/1292

1 0 01017 0 00 0789+46 111474 FT 111548 FT 1 0 01017 0 00 0788+41  
LENGTH(AH 2567 BK 2640) 1315/0000 1314/0000 LENGTH(AH 2673 BK 2794)

1 0 01017 0 00 0762+43 108834 FT 108754 FT 1 0 01017 0 00 0762+01  
LENGTH(AH 2640 BK 2554) 1311/0000 1310/0000 LENGTH(AH 2794 BK 2454)  
CLAVIN CLARK CLAVIN CLARK  
STRUCTURE LENGTH 14 FT STRUCTURE LENGTH 14 FT  
BMSID 43/0079/1305/2321 1305/2321 1304/2212 BMSID 43/0079/1304/2190

1 0 01017 0 00 0737+19 106280 FT 106300 FT 1 0 01017 0 00 0735+76  
LENGTH(AH 2554 BK 2640) 1305/0000 1304/0000 LENGTH(AH 2454 BK 2640)

MAINTENANCE CROSSOVER R MAINTENANCE CROSSOVER R  
(CONN) 1301/0388 (CONN)  
1 0 01017 0 00 0710+79 103640 FT 1300/0380  
LENGTH(AH 2640 BK 2631) 1301/0000 103660 FT 1 0 01017 0 00 0709+48  
1300/0000 LENGTH(AH 2640 BK 2640)

RAMP C RD RAMP D RD  
(SR8005 SEG 0500/0000) 1295/1942 (SR8005 SEG 0750/1157)  
1294/1762

SR 0358 SR 0358  
OP ID 43/0358/0420/1578 1295/0910 1294/0821 OP ID 43/0358/0420/1578

EXTRACT DATE: 12/28/2024 ROADWAY MANAGEMENT SYSTEM PAGE NUMBER: 85  
PRINT DATE: 12/30/2024 SLD COUNTY/SR - ANNUAL PRINT COUNTY: MERCER

DIR: N TOTAL LEN: 26.080 MI. DIST: 01-4 SR: 79  
LEFT MUN: NEW VERNON T RIGHT MUN: NEW VERNON T

1 0 01017 0 00 0684+16 101009 FT  
LENGTH(AH 2631 BK 2674) 1295/0000 S  
RAMP B RD  
(SR8005 SEG 0250/1290) 1291/2588

MAINTENANCE CROSSOVER R  
(CONN) 1291/1581

1 0 01017 0 00 0657+79 098335 FT  
LENGTH(AH 2674 BK 2690) 1291/0000 S

BMSEN 43/0079/1285/0000  
NEW VERNON  
JACKSON T 1285/0472  
1 0 01017 0 00 0631+60 095645 FT  
LT. SHEN. R.  
BMSBG 43/0079/1285/0000  
JACKSON  
LAKE T  
LENGTH(AH 2690 BK 2545) 1285/0000 S

1 0 01017 0 00 0605+32 093100 FT  
LENGTH(AH 2545 BK 2580) 1281/0000 S

1 0 01017 0 00 0578+65 090520 FT  
LENGTH(AH 2580 BK 2732) 1275/0000 S

101020 FT 1 0 01017 0 00 0682+96  
S 1294/0000 LENGTH(AH 2640 BK 2640)

1290/2411 RAMP A RD  
(SR8005 SEG 0010/0000)  
1290/1592 MAINTENANCE CROSSOVER R  
(CONN)

098380 FT 1 0 01017 0 00 0656+66  
S 1290/0000 LENGTH(AH 2640 BK 2750)

BMSEN 43/0079/1284/0000  
NEW VERNON  
LAKE T 1284/0490

095630 FT 1 0 01017 0 00 0630+33  
LT. SHEN. R.  
BMSBG 43/0079/1284/0000  
S 1284/0000 LENGTH(AH 2750 BK 2537)

093093 FT 1 0 01017 0 00 0603+83  
S 1280/0000 LENGTH(AH 2537 BK 2619)

090474 FT 1 0 01017 0 00 0577+35  
S 1274/0000 LENGTH(AH 2619 BK 2640)



EXTRACT DATE: 12/28/2024 ROADWAY MANAGEMENT SYSTEM PAGE NUMBER: 84  
PRINT DATE: 12/30/2024 SLD COUNTY/SR - ANNUAL PRINT COUNTY: MERCER

DIR: N TOTAL LEN: 26.080 MI. DIST: 01-4 SR: 79  
LEFT MUN: LAKE T RIGHT MUN: LAKE T

BMS EN 43/0079/1271/1607 1271/1741 1270/1744 BMS EN 43/0079/1270/1656  
1 0 01017 0 00 0569+72 1 0 01017 0 00 0567+64  
SR 1008 SR 1008  
BMS BG 43/0079/1271/1607 1271/1653 1270/1656 BMS BG 43/0079/1270/1656

1 0 01017 0 00 0552+25 087788 FT 087834 FT 1 0 01017 0 00 0550+95  
LENGTH(AH 2732 BK 2625) 1271/0000 1270/0000 LENGTH(AH 2640 BK 2610)

1 0 01017 0 00 0522+15 085163 FT 085224 FT 1 0 01017 0 00 0524+82  
LENGTH(AH 2625 BK 2640) 1265/0000 1264/0000 LENGTH(AH 2610 BK 2557)

1 0 01017 0 00 0495+75 082523 FT 082667 FT 1 0 01017 0 00 0498+42  
LENGTH(AH 2640 BK 2670) 1261/0000 1260/0000 LENGTH(AH 2557 BK 2743)  
SR 1004 SR 1004  
OP ID 43/1004/0050/1900 1255/2518 1254/2504 OP ID 43/1004/0050/1900

1 0 01017 0 00 0472+32 079853 FT 079924 FT 1 0 01017 0 00 0472+32  
LENGTH(AH 2670 BK 2640) 1255/0000 1254/0000 LENGTH(AH 2743 BK 2640)

1 0 01017 0 00 0445+92 077213 FT 077284 FT 1 0 01017 0 00 0445+92  
LENGTH(AH 2640 BK 2654) 1251/0000 1250/0000 LENGTH(AH 2640 BK 2638)

MAINTENANCE CROSSOVER R

MAINTENANCE CROSSOVER R

EXTRACT DATE: 12/28/2024 ROADWAY MANAGEMENT SYSTEM PAGE NUMBER: 83  
PRINT DATE: 12/30/2024 SLD COUNTY/SR - ANNUAL PRINT COUNTY: MERCER

DIR: N TOTAL LEN: 26.080 MI. DIST: 01-4 SR: 79  
LEFT MUN: LAKE T RIGHT MUN: LAKE T

(CONN) 1245/1895 1244/1886 (CONN)

SR 2019  
OP ID 43/2019/0040/0051 1245/0650 1244/0759 OP ID 43/2019/0040/0051  
1 0 01017 0 00 0420+35 074559 FT 074646 FT 1 0 01017 0 00 0419+44  
LENGTH(AH 2654 BK 2603) 1245/0000 1244/0000 LENGTH(AH 2638 BK 2636)

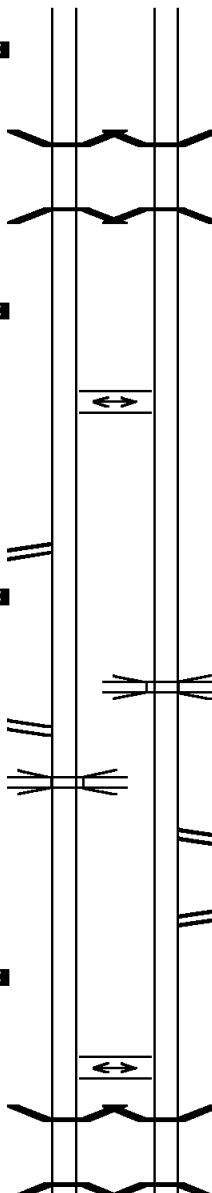


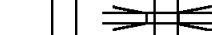




1 0 01017 0 00 0393+95 071956 FT 072010 FT 1 0 01017 0 00 0393+04  
LENGTH(AH 2603 BK 2912) 1241/0000 1240/0000 LENGTH(AH 2636 BK 2890)  
LAKE JACKSON T 1235/2843 1234/2747 LAKE JACKSON T

1 0 01017 0 00 0364+81 069044 FT 069120 FT 1 0 01017 0 00 0364+92  
SR 2104 SR 2104  
OP ID 43/2104/0010/0000 OP ID 43/2104/0010/0000  
LENGTH(AH 2912 BK 2393) 1235/0000 1234/0000 LENGTH(AH 2890 BK 2446)

1 0 01017 0 00 0341+16 066651 FT 066674 FT 1 0 01017 0 00 0340+00  
LENGTH(AH 2393 BK 2624) 1231/0000 1230/0000 LENGTH(AH 2446 BK 2588)

EXTRACT DATE: 12/28/2024 ROADWAY MANAGEMENT SYSTEM PAGE NUMBER: 82  
PRINT DATE: 12/30/2024 SLD COUNTY/SR - ANNUAL PRINT COUNTY: MERCER

DIR: N TOTAL LEN: 26.080 MI. DIST: 01-4 SR: 79  
LEFT MUN: JACKSON T RIGHT MUN: JACKSON T

1 0 01017 0 00 0314+53 064027 FT LENGTH(AH 2624 BK 2640) 1225/0000		064086 FT 1 0 01017 0 00 0313+52 1224/0000 LENGTH(AH 2588 BK 2640)
BMS EN 43/0079/1221/1156 1221/1266 1 0 01017 0 00 0279+73 SR 2017 BMS BG 43/0079/1221/1156 1221/1156		1220/1194 BMS EN 43/0079/1220/1084 1 0 01017 0 00 0288+35 SR 2017 BMS BG 43/0079/1220/1084
1 0 01017 0 00 0288+55 061387 FT LENGTH(AH 2640 BK 2698) 1221/0000		061446 FT 1 0 01017 0 00 0287+12 1220/0000 LENGTH(AH 2640 BK 2634)
MAINTENANCE CROSSOVER R (CONN) 1215/1792		1214/1723 MAINTENANCE CROSSOVER R (CONN)
RAMP B RD (SR8003 SEG 0500/0000) 1215/0164 1 0 01017 0 00 0262+00 058689 FT LENGTH(AH 2698 BK 2640) 1215/0000		058812 FT 1 0 01017 0 00 0260+88 1214/0000 LENGTH(AH 2634 BK 2658)
RAMP A RD (SR8003 SEG 0510/1266) 1211/1687 SR 0062 OP ID 43/0062/0440/0478 1211/1684		1210/1716 OP ID SR 0062 43/0062/0440/0478
		1210/1672 RAMP C RD (SR8003 SEG 0020/1247)
1 0 01017 0 00 0235+54 056049 FT LENGTH(AH 2640 BK 2645) 1211/0000		1210/0542 RAMP D RD 056154 FT (SR8003 SEG 0010/0000) 1 0 01017 0 00 0234+48 1210/0000 LENGTH(AH 2658 BK 2595)
MAINTENANCE CROSSOVER R (CONN) 1205/1726		1204/1703 MAINTENANCE CROSSOVER R (CONN)
BMS EN 43/0079/1205/0823 1205/1089 1 0 01017 0 00 0217+14 YELLOW CREEK BMS BG 43/0079/1205/0823 1205/0823		1204/1119 BMS EN 43/0079/1204/0853 1 0 01017 0 00 0216+46 YELLOW CK. BMS BG 43/0079/1204/0853

EXTRACT DATE: 12/28/2024 ROADWAY MANAGEMENT SYSTEM PAGE NUMBER: 81  
PRINT DATE: 12/30/2024 SLD COUNTY/SR - ANNUAL PRINT COUNTY: MERCER

DIR: N TOTAL LEN: 26.080 MI. DIST: 01-4 SR: 79  
LEFT MUN: JACKSON T RIGHT MUN: JACKSON T

1 0 01017 0 00 0209+27 053404 FT  
LENGTH(AH 2645 BK 2640) 1205/0000 S

053559 FT 1 0 01017 0 00 0208+06  
S 1204/0000 LENGTH(AH 2595 BK 2640)

1 0 01017 0 00 0182+90 050764 FT  
LENGTH(AH 2640 BK 2639) 1201/0000 S

050919 FT 1 0 01017 0 00 0181+66  
S 1200/0000 LENGTH(AH 2640 BK 2737)

SR 2103  
OP ID 43/2103/0010/0000 1195/0783  
1 0 01017 0 00 0155+99 048125 FT  
LENGTH(AH 2639 BK 2640) 1195/0000 S

1194/0837 OP ID 43/2103/0010/0000  
048182 FT 1 0 01017 0 00 0154+27  
S 1194/0000 LENGTH(AH 2737 BK 2640)

1 0 01017 0 00 0129+41 045485 FT  
JACKSON  
FINDLEY T  
LENGTH(AH 2640 BK 3028) 1191/0000 S  
BMSSEN 43/0079/1185/2218 1185/2678  
1 0 01017 0 00 0097+24  
SR 2014  
BMSBG 43/0079/1185/2218 1185/2218

045542 FT 1 0 01017 0 00 0127+84  
JACKSON  
FINDLEY T  
S 1190/0000 LENGTH(AH 2640 BK 2604)  
1184/2202 BMSSEN 43/0079/1184/1738  
1 0 01017 0 00 0117+92  
SR 2014  
BMSBG 43/0079/1184/1738

1 0 01017 0 00 0099+30 042457 FT  
LENGTH(AH 3028 BK 2181) 1185/0000 S

042938 FT 1 0 01017 0 00 0101+84  
S 1184/0000 LENGTH(AH 2604 BK 2640)

EXTRACT DATE: 12/28/2024 ROADWAY MANAGEMENT SYSTEM PAGE NUMBER: 80  
PRINT DATE: 12/30/2024 SLD COUNTY/SR - ANNUAL PRINT COUNTY: MERCER

DIR: N TOTAL LEN: 26.080 MI. DIST: 01-4 SR: 79  
LEFT MUN: FINDLEY T RIGHT MUN: FINDLEY T

1 0 01017 0 00 0077+27 040276 FT  
LENGTH(AH 2181 BK 2627) 1181/0000

SIGN: 3 CHORD TRUSS  
BMSID 43/0079/1175/1400 1175/2196  
SR 2102  
OP ID 43/2102/0010/0000 1175/2149

DMS SIGN STRUCTURE  
BMSID 43/0079/1175/0257 1175/0257  
1 0 01017 0 00 0047+78 037649 FT  
LENGTH(AH 2627 BK 2640) 1175/0000

MAINTENANCE CROSSOVER R  
(CONN) 1171/1939

1 0 01017 0 00 0026+48 035009 FT  
LENGTH(AH 2640 BK 2648) 1171/0000  
SIGN: 3 CHORD TRUSS  
BMSID 43/0079/1165/2522 1165/2522  
RAMP A RD  
(SR8008 SEG 0500/0000) 1165/2175

RAMP B RD  
(SR8008 SEG 0510/1603) 1165/0673

BMSID 43/0079/1165/0148 1165/0424  
1 0 01021 0 00 0326+71  
SR 0080 E/W  
BMSBG 43/0079/1165/0148 1165/0148  
1 0 01017 0 00 0000+00 032361 FT  
LENGTH(AH 2648 BK 2625) 1165/0000

040298 FT 1 0 01017 0 00 0075+44  
1180/0000 LENGTH(AH 2640 BK 2641)  
SR 2102  
1174/2280 OP ID 43/2102/0020/0000

037657 FT 1 0 01017 0 00 0047+48  
1174/0000 LENGTH(AH 2641 BK 2614)  
MAINTENANCE CROSSOVER R  
(CONN) 1170/2071

035043 FT 1 0 01017 0 00 0026+86  
1170/0000 LENGTH(AH 2614 BK 2684)

1164/2083 RAMP C RD  
(SR8008 SEG 0750/2219)

1164/0958 RAMP D RD  
(SR8008 SEG 0760/0000)

1164/0825 SIGN: 3 CHORD TRUSS  
1164/0581 BMSID 43/0079/1164/0825  
BMSID 43/0079/1164/0299  
1 0 01021 0 00 0326+82  
SR 0080 E/W  
1164/0299 BMSBG 43/0079/1164/0299  
032359 FT 1 0 01017 0 00 0000+00  
1164/0000 LENGTH(AH 2684 BK 2604)  
RAMP F RD

EXTRACT DATE: 12/28/2024 ROADWAY MANAGEMENT SYSTEM PAGE NUMBER: 79  
PRINT DATE: 12/30/2024 SLD COUNTY/SR - ANNUAL PRINT COUNTY: MERCER

DIR: N TOTAL LEN: 26.080 MI. DIST: 01-4 SR: 79  
LEFT MUN: FINDLEY T RIGHT MUN: FINDLEY T

SIGN: 3 CHORD TRUSS  
BMSID 43/0079/1161/2320 1161/2341  
RAMP H RD  
(SR8008 SEG 0260/0000) 1161/2193

RAMP G RD  
(SR8008 SEG 0250/1612) 1161/1408  
SR 0058  
OP ID 43/0058/0660/2448 1161/1303

MAINTENANCE CROSSOVER R  
(CONN) 1161/0499  
1 0 01021 0 00 0296+60 029736 FT  
LENGTH(AH 2625 BK 2629) 1161/0000

PINE RUN  
STRUCTURE LENGTH 30 FT  
BMSID 43/0079/1154/1284 1155/1211  
MAINTENANCE CROSSOVER R  
(CONN) 1155/1200

1 0 01021 0 00 0269+37 027107 FT  
LENGTH(AH 2629 BK 2791) 1155/0000

FINDLEY  
SPRINGFIELD T  
1 0 01021 0 00 0242+97 024316 FT  
LENGTH(AH 2791 BK 2500) 1151/0000

1160/2573 (SR8008 SEG 0020/1454)

1160/1484 RAMP E RD  
(SR8008 SEG 0010/0000)

SR 0058  
1160/1309 OP ID 43/0058/0660/2448  
SIGN: 3 CHORD TRUSS  
1160/1176 BMSID 43/0079/1160/1385

MAINTENANCE CROSSOVER R  
(CONN) 1160/0515  
029755 FT 1 0 01021 0 00 0296+08  
1160/0000 LENGTH(AH 2604 BK 2613)

PINE RUN  
STRUCTURE LENGTH 30 FT  
BMSID 43/0079/1154/1284 1154/1284  
MAINTENANCE CROSSOVER R  
(CONN) 1154/1250

027142 FT 1 0 01021 0 00 0269+81  
1154/0000 LENGTH(AH 2613 BK 2640)

SIGN: 3 CHORD TRUSS  
1150/1406 BMSID 43/0079/1150/1406

FINDLEY  
SPRINGFIELD T  
1150/0279 024502 FT 1 0 01021 0 00 0243+41  
1150/0000 LENGTH(AH 2640 BK 2641)

EXTRACT DATE: 12/28/2024 ROADWAY MANAGEMENT SYSTEM PAGE NUMBER: 78  
PRINT DATE: 12/30/2024 SLD COUNTY/SR - ANNUAL PRINT COUNTY: MERCER

DIR: N TOTAL LEN: 26.080 MI. DIST: 01-4 SR: 79  
LEFT MUN: SPRINGFIELD T RIGHT MUN: SPRINGFIELD T

1 0 01021 0 00 0219+14 021816 FT  
LENGTH(AH 2500 BK 2778) 1145/0000 [S] 021861 FT 1 0 01021 0 00 0216+88  
[S] 1144/0000 LENGTH(AH 2641 BK 2640)

1 0 01021 0 00 0189+98 019038 FT  
LENGTH(AH 2778 BK 2652) 1141/0000 [S] 019221 FT 1 0 01021 0 00 0190+48  
[S] 1140/0000 LENGTH(AH 2640 BK 2641)

SR 2006  
OP ID 43/2006/0010/1975 1135/1376 [S] 1134/1330 OP ID SR 2006  
43/2006/0010/1975

1 0 01021 0 00 0164+97 016386 FT  
LENGTH(AH 2652 BK 2693) 1135/0000 [S] 016580 FT 1 0 01021 0 00 0163+66  
[S] 1134/0000 LENGTH(AH 2641 BK 2722)  
EMERGENCY CROSSOVER 1131/2495 EMERGENCY CROSSOVER  
(CONN) (CONN)

SMALL STREAM  
STRUCTURE LENGTH 17 FT  
BMSID 43/0079/1131/0770 1131/1035 [S] 1130/0952 SMALL STREAM  
STRUCTURE LENGTH 17 FT  
BMSID 43/0079/1130/0870

1 0 01021 0 00 0137+26 013693 FT  
LENGTH(AH 2693 BK 2564) 1131/0000 [S] 013858 FT 1 0 01021 0 00 0137+26  
[S] 1130/0000 LENGTH(AH 2722 BK 2559)

RAMP D RD  
(SR8001 SEG 0500/0000) 1125/1568 [S] 1124/1334 RAMP B RD  
(SR8001 SEG 0750/0994)

BLACK CK. TR.  
STRUCTURE LENGTH 10 FT  
BMSID 43/0079/1125/0595 1125/0634 [S] 1124/0523 BLACK RUN TR  
STRUCTURE LENGTH 10 FT  
BMSID 43/0079/1124/0523  
SR 208  
OP ID 43/0208/0110/0585 1125/0397 [S] 1124/0389 OP ID SR 208  
43/0208/0110/0585  
1 0 01021 0 00 0113+79 011129 FT  
LENGTH(AH 2564 BK 2684) 1125/0000 [S] 1124/0000 1 0 01021 0 00 0113+03  
LENGTH(AH 2559 BK 2640)  
RAMP C RD

EXTRACT DATE: 12/28/2024 ROADWAY MANAGEMENT SYSTEM PAGE NUMBER: 77  
PRINT DATE: 12/30/2024 SLD COUNTY/SR - ANNUAL PRINT COUNTY: MERCER

DIR: N TOTAL LEN: 26.080 MI. DIST: 01-4 SR: 79  
LEFT MUN: SPRINGFIELD T RIGHT MUN: SPRINGFIELD T

(SR8001 SEG 0250/0935) 1121/2160

1120/1926 RAMP A RD  
(SR8001 SEG 0010/0000)

1 0 01021 0 00 0087+75 008445 FT  
LENGTH(AH 2684 BK 2357) 1121/0000

008659 FT 1 0 01021 0 00 0086+73  
1120/0000 LENGTH(AH 2640 BK 2389)

1 0 01021 0 00 0060+59 006088 FT  
LENGTH(AH 2357 BK 2666) 1115/0000

006270 FT 1 0 01021 0 00 0060+22  
1114/0000 LENGTH(AH 2389 BK 2640)

EMERGENCY CROSSOVER  
(CONN) 1111/1366

1110/1355 EMERGENCY CROSSOVER  
(CONN)

1 0 01021 0 00 0034+20 003422 FT  
LENGTH(AH 2666 BK 3422) 1111/0000

003630 FT 1 0 01021 0 00 0033+82  
1110/0000 MILEPOST 111.00  
LENGTH(AH 2640 BK 3630)

BLACK RUN  
STRUCTURE LENGTH 15 FT  
BMSID 43/0079/1105/2934 1105/2811

1104/3385 DMS SIGN STRUCTURE  
BMSID 43/0079/1104/3385  
BLACK RUN  
STRUCTURE LENGTH 15 FT  
BMSID 43/0079/1104/2903

SPRINGFIELD  
LIBERTY T 1105/1025

1104/1214 SPRINGFIELD  
LIBERTY T

1 0 01021 0 00 0000+00 000000 FT  
NC RAYMOND P SHAFER HW  
SR 0079 SH INTER-BK  
(SR0079 SEG 1101/1928)  
MFC BEGIN = A  
LENGTH(AH 3422 BK 0000) 1105/0000

000000 FT 1 0 01021 0 00 0000+00  
NC RAYMOND P SHAFER HW  
INTER-BK SR 0079 SH  
(SR0079 SEG 1100/1887)  
MFC BEGIN = A  
BK-LAWRENCE (37)  
1104/0000 LENGTH(AH 3630 BK 0000)



EXTRACT DATE: 12/28/2024 ROADWAY MANAGEMENT SYSTEM PAGE NUMBER: 76  
PRINT DATE: 12/30/2024 SLD COUNTY/SR - ANNUAL PRINT COUNTY: MERCER

DIR: N TOTAL LEN: 33.098 MI. DIST: 01-4 SR: 62  
LEFT MUN: SANDY LAKE T RIGHT MUN: SANDY LAKE T

174200 FT

174755 FT AH-VENANGO (60)  
INTER-AHD MERCER RD  
0730/1995 (SR0062 SEG 0010/0000)

172205 FT

172760 FT 1 0 00208 0 03 0890+16  
S 0730/0000 LENGTH(AH 1995 BK 2609)

1 0 00208 0 03 0864+07 169596 FT  
BOOHER RD  
(T300) 0720/0000

== ==

170151 FT NORTH REEDS FURNACE RD  
(T945)  
S 0720/0000 LENGTH(AH 2609 BK 3412)

SPORTSMAN CLUB RD

EXTRACT DATE: 12/28/2024 ROADWAY MANAGEMENT SYSTEM PAGE NUMBER: 75  
PRINT DATE: 12/30/2024 SLD COUNTY/SR - ANNUAL PRINT COUNTY: MERCER

DIR: N TOTAL LEN: 33.098 MI. DIST: 01-4 SR: 62  
LEFT MUN: SANDY LAKE T RIGHT MUN: SANDY LAKE T

166184 FT

==

0710/0192 (PRDR)  
166739 FT 1 0 00208 0 03 0829+95  
5 0710/0000 LENGTH(AH 3412 BK 2993)

163191 FT

163746 FT 1 0 00208 0 03 0800+07  
5 0700/0000 LENGTH(AH 2993 BK 2467)  
SANDY CK.TR.  
STRUCTURE LENGTH 8 FT  
0690/2277 BMSID 43/0062/0690/2253

160724 FT

161279 FT 1 0 00208 0 03 0775+29  
5 0690/0000 LENGTH(AH 2467 BK 2625)

DEAN RD  
(T884)

0680/2347

==

0680/2180 RHOMES MOBILE HOME PK  
(PRDR)

158099 FT

158654 FT 1 0 00208 0 03 0749+15

TRIPLE LINK RD  
(T647)  
5 0680/0000 LENGTH(AH 2625 BK 2773)  
0670/2761 BMSID 43/0062/0670/2735  
1 0 00208 0 03 0748+67  
SANDY CK.TR.  
0670/2735 BMSBG 43/0062/0670/2735

0670/1548 BMSID 43/0062/0670/1519  
1 0 00208 0 03 0736+53

0670/1519 SANDY CK.TR.  
BMSBG 43/0062/0670/1519

EXTRACT DATE: 12/28/2024 ROADWAY MANAGEMENT SYSTEM PAGE NUMBER: 74  
PRINT DATE: 12/30/2024 SLD COUNTY/SR - ANNUAL PRINT COUNTY: MERCER

DIR: N TOTAL LEN: 33.098 MI. DIST: 01-4 SR: 62  
LEFT MUN: SANDY LAKE T RIGHT MUN: SANDY LAKE T

	155326 FT			155881 FT	1 0 00208 0 03 0721+23
				0670/0000	LENGTH(AH 2773 BK 2058)
				0660/1680	BMSSEN 43/0062/0660/1688
					1 0 00208 0 03 0700+58
					SANDY CK. TR.
				0660/1663	BMSBG 43/0062/0660/1688
	153268 FT			153823 FT	1 0 00208 0 03 0700+58
				NC FRANKLIN RD	
				0660/0000	LENGTH(AH 2058 BK 2347)
				0650/2279	SANDY LAKE B
DUNN ST (BORO)	0650/1081			0650/0509	BMSSEN 43/0062/0650/0386
					1 0 00208 0 03 0681+54
				0650/0406	SANDY CREEK
					BMSBG 43/0062/0650/0386
				0650/0153	WATER ST
				151476 FT	(BORO)
1 0 00208 0 03 0676+62	150921 FT			NC FRANKLIN ST	
MAIN ST				0650/0000	LENGTH(AH 2347 BK 0762)
(SR0173 SEG 0400/0000)					WALKER ST
LAKE ST				0640/0588	(BORO)
(SR0358 SEG 0510/3637)	0650/0000			0640/0453	KALTENBAUGH ST
CENTER ST	0640/0588				(BORO)
(BORO)	0640/0453			0640/0119	BMSSEN 43/0062/0640/0051
MAPLE ST	0640/0295				1 0 00208 0 03 0670+78
(BORO)					SANDY CREEK
POST OFFICE ST				0640/0093	BMSBG 43/0062/0640/0051
(BORO)	150159 FT			150714 FT	1 0 00208 0 03 0670+27
				NC MAIN ST	
				0640/0000	LENGTH(AH 0762 BK 2421)
					MAIN ST
				0630/2404	(SR0173 SEG 0390/0147)
					TO 0173/0390 SH
				0630/2308	(CONN)
RAILROAD ST					

EXTRACT DATE: 12/28/2024 ROADWAY MANAGEMENT SYSTEM PAGE NUMBER: 73  
PRINT DATE: 12/30/2024 SLD COUNTY/SR - ANNUAL PRINT COUNTY: MERCER

DIR: N TOTAL LEN: 33.098 MI.  
LEFT MUN: SANDY LAKE B

DIST: 01-4 SR: 62  
RIGHT MUN: SANDY LAKE B

(BORO) 0630/2252  
RAILROAD ST  
(BORO) 0630/1585

147738 FT

POI

==

==

==

0630/2252 (APRA) MCQUISTON & CO

0630/1072 ELBOW ST  
(BORO)  
0630/0736 LATHAM RD  
(BORO)

148293 FT 1 0 00208 0 02 0645+62

SANDY LAKE  
SANDY LAKE T  
5 0630/0000 LENGTH(AH 2421 BK 3218)

SCHOOL RD  
(SR1004 SEG 0120/0000) 0620/1117  
BORTZ DR  
(T836) 0620/0433

144520 FT

==

==

==

==

==

==

==

==

==

==

==

==

==

0620/1117 WALNUT ST  
(SR0845 SEG 0010/0000)

145075 FT 1 0 00208 0 02 0613+43

SANDY LAKE  
STONEBORO B  
5 0620/0000 LENGTH(AH 3218 BK 2703)

0610/2088 BMS EN 43/0062/0610/2071  
1 0 00208 0 02 0607+23

SAWMILL RUN  
0610/2071 BMSBG 43/0062/0610/2071

0610/1359 FAIRGROUND RD  
(BORO)

BRANCH ST  
(BORO) 0610/0234  
1 0 00208 0 02 0586+33 141817 FT  
MINE ST  
(SR1006 SEG 0010/2960) 0610/0000  
BRAZEL LN  
(BORO) 0600/2283

JONES ST  
(BORO) 0600/1647

142372 FT

5 0610/0000 LENGTH(AH 2703 BK 2666)

EXTRACT DATE: 12/28/2024 ROADWAY MANAGEMENT SYSTEM PAGE NUMBER: 72  
PRINT DATE: 12/30/2024 SLD COUNTY/SR - ANNUAL PRINT COUNTY: MERCER

DIR: N TOTAL LEN: 33.098 MI. DIST: 01-4 SR: 62  
LEFT MUN: STONEBORO B RIGHT MUN: STONEBORO B

139151 FT	==	139706 FT	1 0 00208 0 02 0559+72 DEAL RD (PRDR)
		5 0600/0000	LENGTH(AH 2666 BK 1494)
137657 FT		138212 FT	1 0 00208 0 02 0544+78 NC MERCER RD
		5 0590/0000	LENGTH(AH 1494 BK 2505)
135152 FT	--	135707 FT	1 0 00208 0 02 0519+67 STONEBORO LAKE T
		5 0580/0000	LENGTH(AH 2505 BK 2409)
1 0 00208 0 02 0495+65 132743 FT STOCK FARM RD (T609)	==	0570/0466 133298 FT	GANDER RD (T627)
0570/0000	==	5 0570/0000	LENGTH(AH 2409 BK 2053)
130690 FT		131245 FT	1 0 00208 0 02 0474+88
		5 0560/0000	LENGTH(AH 2053 BK 2389)
128301 FT	==	0550/0203 128856 FT	PARKER RD (T613)
		1 0 00208 0 02 0451+23	

EXTRACT DATE: 12/28/2024 ROADWAY MANAGEMENT SYSTEM PAGE NUMBER: 71  
PRINT DATE: 12/30/2024 SLD COUNTY/SR - ANNUAL PRINT COUNTY: MERCER

DIR: N TOTAL LEN: 33.098 MI. DIST: 01-4 SR: 62  
LEFT MUN: LAKE T RIGHT MUN: LAKE T

1 0 00208 0 02 0427+88 126226 FT  
FOX MINE RD  
(T607) 0540/0000

123939 FT

121603 FT

119052 FT

TO 0062/0500 SH  
(CONN)

0500/1439

FROM 0062/0500 SH

LAKE JACKSON T  
5 0550/0000 LENGTH(AH 2389 BK 2075)

126781 FT

5 0540/0000 LENGTH(AH 2075 BK 2287)  
0530/1788 BMSEN 43/0062/0530/1699  
1 0 00208 0 02 0425+03  
FOX RUN  
0530/1735 BMSBG 43/0062/0530/1699

124494 FT 1 0 00208 0 02 0408+04  
5 0530/0000 LENGTH(AH 2287 BK 2336)

122158 FT 1 0 00208 0 02 0384+37  
5 0520/0000 LENGTH(AH 2336 BK 2551)

119607 FT 1 0 00208 0 02 0358+86  
NC FRANKLIN RD  
5 0510/0000 LENGTH(AH 2551 BK 1941)  
0500/1629 BMSEN 43/0062/0500/2020  
1 0 00208 0 02 0351+59  
YELLOW CK.  
0500/1598 BMSBG 43/0062/0500/2020

HENDERSON RD  
(SR0965 SEG 0010/0000)  
SPRINGFIELD CHURCH RD  
0500/1321 (SR2007 SEG 0150/3432)

EXTRACT DATE: 12/28/2024 ROADWAY MANAGEMENT SYSTEM PAGE NUMBER: 70  
PRINT DATE: 12/30/2024 SLD COUNTY/SR - ANNUAL PRINT COUNTY: MERCER

DIR: N TOTAL LEN: 33.098 MI. DIST: 01-4 SR: 62  
LEFT MUN: JACKSON T RIGHT MUN: JACKSON T

(CONN)	0500/1190	==	
	117111 FT	--	
JACKSON JACKSON CENTER BOROU B	0490/2165	--	
1 0 00208 0 02 0312+66	114428 FT		
CLARK ST (BORO)	0490/0000	==	
JACKSON CENTER BOROU JACKSON T	0480/1149	--	
	111652 FT		
HOSACK RD (T784)	0470/2399	==	
NORTH FOSTER RD (SR2017 SEG 0010/0000)	0470/0929	==	
1 0 00208 0 01 0259+72	109171 FT		
PENNDOT STOCKPILE YD #5 (GOVT)	0470/0000	==	
FOSTER GRADING (PRDR)	0460/1566	==	

POI

JACKSON  
JACKSON CENTER BOROU B  
117666 FT 1 0 00208 0 02 0351+59  
5 0500/0000 LENGTH(AH 1941 BK 2683)

114983 FT  
5 0490/0000 LENGTH(AH 2683 BK 2776)

WALNUT ST  
0480/2058 (SR2032 SEG 0010/1345)  
NC MAIN ST

BRADLEY RD  
0480/0860 (SR2018 SEG 0010/0000)  
JACKSON CENTER BOROU  
0480/0838 JACKSON T

112207 FT 1 0 00208 0 02 0285+15  
5 0480/0000 LENGTH(AH 2776 BK 2481)

0470/1573 BMS EN 43/0062/0470/1489  
1 0 00208 0 01 0274+79  
YELLOW CREEK  
0470/1523 BMSBG 43/0062/0470/1489  
SOUTH FOSTER RD  
0470/0929 (T774)

109726 FT  
5 0470/0000 LENGTH(AH 2481 BK 1784)  
0460/1566 (APRA) FOSTER GRADING

MCQUISTON DR

EXTRACT DATE: 12/28/2024 ROADWAY MANAGEMENT SYSTEM PAGE NUMBER: 69  
PRINT DATE: 12/30/2024 SLD COUNTY/SR - ANNUAL PRINT COUNTY: MERCER

DIR: N TOTAL LEN: 33.098 MI. DIST: 01-4 SR: 62  
LEFT MUN: JACKSON T RIGHT MUN: JACKSON T

107387 FT

RAMP C RD  
(SR8003 SEG 0020/0000)  
RAMP D RD  
(SR8003 SEG 0010/1423) 0441/1183

BMS EN 43/0062/0440/0478 0441/0775  
1 0 00208 0 01 0230+27  
SR 0079 NB  
BMS BG 43/0062/0440/0478 0441/0449  
RAMP A SPUR RD  
(SR8003 SEG 0520/0000) 0441/0309  
RAMP A RD  
(SR8003 SEG 0510/0000)  
RAMP B RD  
(SR8003 SEG 0500/1509) 0441/0118

1 0 00208 0 01 0223+16 105796 FT  
FROM 8003/0500 SH  
(CONN)  
MFC BEGIN = B  
LENGTH(AH 1591 BK 2882) 0441/0000

102914 FT

0460/0511 (T510)  
107942 FT 1 0 00208 0 01 0241+84  
MFC BEGIN = C  
0460/0000 LENGTH(AH 1784 BK 1797)

0440/1315 FROM 8003/0010 SH  
(CONN)

RAMP C RD  
(SR8003 SEG 0020/0000)  
RAMP D RD  
(SR8003 SEG 0010/1423)  
TO 8003/0020 SH  
0440/1176  
0440/0865 (CONN)  
0440/0816 BMS EN 43/0062/0440/0478  
1 0 00208 0 01 0230+27  
SR 0079 NB  
0440/0490 BMS BG 43/0062/0440/0478

RAMP A RD  
(SR8003 SEG 0510/0000)  
RAMP B RD  
(SR8003 SEG 0500/1509)  
0440/0109

106145 FT 1 0 00208 0 01 0223+16  
MFC BEGIN = B  
0440/0000 LENGTH(AH 1797 BK 2882)

0430/1693 COTTAGE RD  
(T732)

103263 FT 1 0 00208 0 01 0198+25  
0430/0000 LENGTH(AH 2882 BK 3158)

JACKSON



EXTRACT DATE: 12/28/2024 ROADWAY MANAGEMENT SYSTEM PAGE NUMBER: 68  
PRINT DATE: 12/30/2024 SLD COUNTY/SR - ANNUAL PRINT COUNTY: MERCER

DIR: N TOTAL LEN: 33.098 MI. DIST: 01-4 SR: 62  
LEFT MUN: JACKSON T RIGHT MUN: JACKSON T

COOLSPRING CHURCH RD  
(T300)

0420/0295  
099756 FT

CORNELL RD  
(T539)

097333 FT  
0410/0000

AIRPORT RD (TBK)  
(T302)

0390/1070  
091299 FT

0420/2204 COOLSPRING T  
0420/1554 BMS EN 43/0062/0420/1504  
1 0 00208 0 00 0180+15  
SPRING CREEK  
0420/1504 BMSBG 43/0062/0420/1504

100105 FT 1 0 00208 0 00 0165+12  
5 0420/0000 LENGTH(AH 3158 BK 2423)

0410/0098 LC FOR TURNER STATION R  
097682 FT (CONN)  
1 0 00208 0 00 0140+35  
TURNER STATION RD  
(T730)  
5 0410/0000 LENGTH(AH 2423 BK 3463)

094219 FT 1 0 00208 0 00 0106+09  
5 0400/0000 LENGTH(AH 3463 BK 2571)

0390/0146 BESSEMER AND LAKE ERIE  
091648 FT OVERPASS IS RR X-ING  
1 0 00208 0 00 0080+25  
JUNCTION RD  
(T702)

EXTRACT DATE: 12/28/2024 ROADWAY MANAGEMENT SYSTEM PAGE NUMBER: 67  
PRINT DATE: 12/30/2024 SLD COUNTY/SR - ANNUAL PRINT COUNTY: MERCER

DIR: N TOTAL LEN: 33.098 MI. DIST: 01-4 SR: 62  
LEFT MUN: COOLSPRING T RIGHT MUN: COOLSPRING T

JOHNSON RD  
(T684)

0380/0453  
088860 FT

085705 FT

084499 FT

FROM 0062/0360 SH  
(CONN)  
TO 0062/0360 SH  
(CONN)  
TO 0019/0200 SH  
(CONN)

0361/0680  
0361/0565  
0361/0485

1 0 00208 1 00 0000+10 083682 FT  
NC FRANKLIN RD  
PERRY HW  
(SR0019 SEG 0200/0830)

0390/0000 LENGTH(AH 2571 BK 2439)

0380/0916 BMS EN 43/0062/0380/0856  
1 0 00208 0 00 0065+38  
OTTER CREEK  
0380/0856 BMSBG 43/0062/0380/0856

089209 FT 1 0 00208 0 00 0056+83  
OAKLAND RD  
(T682)

0380/0000 LENGTH(AH 2439 BK 3155)

086054 FT 1 0 00208 0 00 0025+10  
0370/0000 LENGTH(AH 3155 BK 1206)

084848 FT 1 0 00208 0 00 0014+96  
MFC BEGIN = B  
0364/0000 LENGTH(AH 1206 BK 1226)

0360/1070 TO 0062/0361 SH  
(CONN)  
0360/0996 FROM 0062/0361 SH  
(CONN)

083622 FT 1 0 00208 0 00 0000+00  
PERRY HW  
(SR0019 SEG 0200/0000)  
NC FRANKLIN RD  
PERRY HW  
(SR0019 SEG 0200/0000)

DIR: N TOTAL LEN: 33.098 MI. DIST: 01-4 SR: 62  
LEFT MUN: COOLSPRING T RIGHT MUN: COOLSPRING T

MFC BEGIN = B  
LTH AH 000817 BK 000100 0361/0000 083682 FT

MERCER B 0350/1160

SHENANGO ST (BORO) 0350/0572 082522 FT

MAPLE ST (BORO) 0350/0000 0340/1852

MERCER RENCH CREEK T 0340/1608

RENC CREEK EAST LACKAWANNOCK T 0340/0912 0340/0640 080255 FT

UTUMN DR (T640) 0330/0980 076621 FT

0360/0000 083622 FT 7354/0000 INTER-AHD NC ERIE ST

0350/1160 0350/0858 0350/0572 0350/0277 082462 FT NC MARKET ST

0350/0000 LENGTH(AH 1160 BK 2267)

0340/0912 080195 FT 1 0 00074 0 02 0799+93 BEAVER RUN STRUCTURE LENGTH 10 FT BMSID 43/0062/0340/0000 LENGTH(AH 2267 BK 3634)

0340/0000

076561 FT 1 0 00074 0 02 0763+47 BESTWICK RD

EXTRACT DATE: 12/28/2024 ROADWAY MANAGEMENT SYSTEM PAGE NUMBER: 65  
PRINT DATE: 12/30/2024 SLD COUNTY/SR - ANNUAL PRINT COUNTY: MERCER

DIR: N TOTAL LEN: 33.098 MI. DIST: 01-4 SR: 62  
LEFT MUN: EAST LACKAWANNOCK T RIGHT MUN: EAST LACKAWANNOCK T

SKYLINE DR  
(T604)

074338 FT

0310/0550

071643 FT

068797 FT

1 0 00074 0 02 0651+33 065373 FT  
KYLE RD

0330/0000 (SR3026 SEG 0060/1106)  
LENGTH(AH 3634 BK 2283)

074278 FT 1 0 00074 0 02 0740+29  
0320/0000 LENGTH(AH 2283 BK 2695)

0310/0275 BMS EN 43/0062/0310/0227  
1 0 00074 0 02 0716+17  
LACKAWANNOCK  
0310/0260 BMSBG 43/0062/0310/0227  
071583 FT 1 0 00074 0 02 0713+39  
WHITE RD  
(T496)

0310/0000 LENGTH(AH 2695 BK 2846)

068737 FT 1 0 00074 0 02 0685+66  
0300/0000 LENGTH(AH 2846 BK 3424)  
EAST LACKAWANNOCK  
0290/3389 JEFFERSON T

065313 FT

EXTRACT DATE: 12/28/2024 ROADWAY MANAGEMENT SYSTEM PAGE NUMBER: 64  
PRINT DATE: 12/30/2024 SLD COUNTY/SR - ANNUAL PRINT COUNTY: MERCER

DIR: N TOTAL LEN: 33.098 MI. DIST: 01-4 SR: 62  
LEFT MUN: EAST LACKAWANNOCK T RIGHT MUN: EAST LACKAWANNOCK T

(T580) 0290/0000 0290/0000 LENGTH(AH 3424 BK 2798)

VALLEY RD  
(SR3039 SEG 0050/0000) 0280/0491  
062575 FT

062515 FT 1 0 00074 0 02 0622+89  
SWINGLE HILL RD  
(T602)  
0280/0000 LENGTH(AH 2798 BK 2970)

JEFFERSON  
0270/2174 EAST LACKAWANNOCK T  
FLAT RD  
0270/2023 (SR3039 SEG 0040/3218)

0270/0157 LC TO OLD SHARON RD  
(CONN)  
0270/0019 OLD SHARON RD  
(T495)  
059545 FT 1 0 00074 0 02 0593+65  
0270/0000 LENGTH(AH 2970 BK 2452)  
EAST LACKAWANNOCK  
0260/2234 LACKAWANNOCK T  
0260/2225 BMSBN 43/0062/0260/2210  
1 0 00074 0 02 0590+76  
NESHANNOCK  
0260/2210 BMSBG 43/0062/0260/2210

057153 FT

057093 FT 1 0 00074 0 02 0568+70  
YANKEE RIDGE RD  
(T475)  
0260/0000 LENGTH(AH 2452 BK 1864)

EXTRACT DATE: 12/28/2024 ROADWAY MANAGEMENT SYSTEM PAGE NUMBER: 63  
PRINT DATE: 12/30/2024 SLD COUNTY/SR - ANNUAL PRINT COUNTY: MERCER

DIR: N TOTAL LEN: 33.098 MI. DIST: 01-4 SR: 62  
LEFT MUN: LACKAWANNOCK T RIGHT MUN: LACKAWANNOCK T

	055289 FT			055229 FT	1 0 00074 0 02 0550+06
ZAHNISER RD				0250/0000	LENGTH(AH 1864 BK 2203)
(T550)	0240/1739	==			
			==	0240/1543	KIRKLAND DR
					(PRDR)
	053086 FT			053026 FT	1 0 00074 0 02 0527+99
					BEND RD
					(T546)
		==	==	0240/0000	LENGTH(AH 2203 BK 1996)
	051090 FT			051030 FT	1 0 00074 0 02 0508+16
					LACKAWANNOCK
					JEFFERSON T
				0230/0000	LENGTH(AH 1996 BK 3615)
			==	0220/2274	MAIN ST
					(PRDR)
				0220/1551	BMS EN 43/0062/0220/1540
					1 0 00074 0 02 0487+46
					TR TO MAGARGEE RUN
				0220/1540	BMS BG 43/0062/0220/1540
					RED OAK DR
			==	0220/1192	(PRDR)
	047475 FT			047415 FT	1 0 00074 0 02 0471+95
					NC SHARON MERCER RD
CHARLESTON RD (TBK)					GREENFIELD RD (TBK)
(T300)	0220/0000	==	==	0220/0000	(T301)
					LENGTH(AH 3615 BK 2036)
	045439 FT			045379 FT	1 0 00074 0 02 0451+59
				0210/0000	LENGTH(AH 2036 BK 2398)

EXTRACT DATE: 12/28/2024 ROADWAY MANAGEMENT SYSTEM PAGE NUMBER: 62  
PRINT DATE: 12/30/2024 SLD COUNTY/SR - ANNUAL PRINT COUNTY: MERCER

DIR: N TOTAL LEN: 33.098 MI. DIST: 01-4 SR: 62  
LEFT MUN: JEFFERSON T RIGHT MUN: JEFFERSON T

RENO RD (T494)	0200/0687	==	==	0200/0687	HORVATH FARMS RD (T495)
1 0 00074 0 02 0427+64	043041 FT			042981 FT	
WINNER RD (T492)	0200/0000	==		5 0200/0000	LENGTH(AH 2398 BK 2726)
CLAY FURNACE RD (T496)	0190/0392 040315 FT	==		040255 FT	1 0 00074 0 02 0400+39
		--	--	5 0190/0000	JEFFERSON HERMITAGE C LENGTH(AH 2726 BK 3014)
			==	0180/2700	DERMOND RD (CITY)
				0180/1730	BMSSEN 43/0062/0180/1707
					1 0 00074 0 02 0387+23
				0180/1707	SHENANGO TR. BMSBG 43/0062/0180/1707
037301 FT				037241 FT	1 0 00074 0 02 0370+20
					NESHANNOCK RD (SR3037 SEG 0070/0000)
				5 0180/0000	LENGTH(AH 3014 BK 2237)
035064 FT				035004 FT	1 0 00074 0 02 0347+72
					DARBY RD (CITY)
				5 0170/0000	LENGTH(AH 2237 BK 3019)

EXTRACT DATE: 12/28/2024 ROADWAY MANAGEMENT SYSTEM PAGE NUMBER: 61  
PRINT DATE: 12/30/2024 SLD COUNTY/SR - ANNUAL PRINT COUNTY: MERCER

DIR: N TOTAL LEN: 33.098 MI. DIST: 01-4 SR: 62  
LEFT MUN: HERMITAGE C RIGHT MUN: HERMITAGE C

	032045 FT		031985 FT	1 0 00074 0 02 0324+00
		==		CHURCHWOOD RD
		==	5 0160/0000	(CITY) LENGTH(AH 3019 BK 1687)
		==	0150/1200	ROBERTSON RD
COOLIDGE DR				(CITY)
(CITY)	0150/0394	==		
	030358 FT		030298 FT	1 0 00074 0 02 0305+72
			5 0150/0000	LENGTH(AH 1687 BK 2905)
	027453 FT		027393 FT	1 0 00074 0 02 0271+70
				KEEL RIDGE RD
		00 00		(SR3011 SEG 0180/0251)
		==	5 0140/0000	LENGTH(AH 2905 BK 3073)
		==	0130/1667	ANDROLA DR
				(CITY)
SNYDER RD	0130/0693	==		
(CITY)			0130/0486	EASTON RD
	024380 FT	==	024320 FT	(CITY)
				1 0 00074 0 02 0244+84
			5 0130/0000	MFC BEGIN = B
				LENGTH(AH 3073 BK 0398)
FOR SR 0062E TO 0062W				
(CONN)				
SHENANGO VALLEY HW	0121/0377	03 =		
(CITY)				



DIST: 01-4 SR: 62  
RIGHT MUN: HERMITAGE C

EXTRACT DATE: 12/28/2024 ROADWAY MANAGEMENT SYSTEM PAGE NUMBER: 59  
PRINT DATE: 12/30/2024 SLD COUNTY/SR - ANNUAL PRINT COUNTY: MERCER

DIR: N TOTAL LEN: 33.098 MI. DIST: 01-4 SR: 62  
LEFT MUN: HERMITAGE C RIGHT MUN: HERMITAGE C

GLIMCHER BL  
(PRDR)  
KOHLS  
(PRDR)

LC FROM GLIMCHER BL  
(CONN)

0101/1377

0101/1282

00 0000 00

==

==

==

==

==

==

==

==

==

==

==

==

==

==

==

==

==

==

==

==

==

==

==

==

==

==

==

==

==

==

==

==

==

==

==

==

==

==

==

==

==

==

==

==

==

==

==

==

==

GLIMCHER BL  
(PRDR)  
KOHLS DR  
(PRDR)

0100/1405

0100/1258

LC TO KOHLS DR  
(CONN)

TO 3035/0010 SH  
(CONN)

1 0 00074 3 01 0199+11 019786 FT

MAPLE DR

(SR3035 SEG 0010/0000)

019718 FT 1 0 00074 3 01 0203+74

MAPLE DR

(SR3035 SEG 0010/0000)

MAPLE DR

(SR0418 SEG 0080/0605)

LENGTH(AH 2370 BK 2104) 0101/0000

S

MAPLE DR

(SR0418 SEG 0080/0605)

LENGTH(AH 2383 BK 2038)

TO 0418/0080 SH

0100/0000

S

0090/1929

FAIRMONT DR  
(CITY)

0091/1750

==

1 0 00074 3 01 0176+09 017682 FT

LENGTH(AH 2104 BK 1553) 0091/0000

S

017680 FT

S

0090/0000 LENGTH(AH 2038 BK 1593)

1 0 00074 3 01 0160+34 016129 FT

BUHL FARM DR

(SR3025 SEG 0010/2507)

LENGTH(AH 1553 BK 3246) 0081/0000

S

016087 FT

1 0 00074 3 01 0160+34

BUHL FARM DR

(SR3025 SEG 0010/2507)

0080/0000

S

LENGTH(AH 1593 BK 3232)

NC SHENANGO VALLEY EX

012855 FT 1 0 00074 3 01 0128+51

DIST: 01-4 SR: 62  
RIGHT MUN: HERMITAGE C

EXTRACT DATE: 12/28/2024 ROADWAY MANAGEMENT SYSTEM PAGE NUMBER: 57  
PRINT DATE: 12/30/2024 SLD COUNTY/SR - ANNUAL PRINT COUNTY: MERCER

DIR: N TOTAL LEN: 33.098 MI. DIST: 01-4 SR: 62  
LEFT MUN: SHARON CITY C RIGHT MUN: SHARON CITY C

STRUCTURE LENGTH 31 FT  
BMSID 43/0062/0050/1269 0051/2068  
PINE RUN  
STRUCTURE LENGTH 25 FT  
BMSID 43/0062/0050/0814 0051/1724  
PINE RUN  
STRUCTURE LENGTH 18 FT  
BMSID 43/0062/0050/0585 0051/1483  
OAKLAND AVE  
OP ID 43/7302/8809/2302 0051/1450

UNNAMED PRDR  
(PRDR)

0051/0350

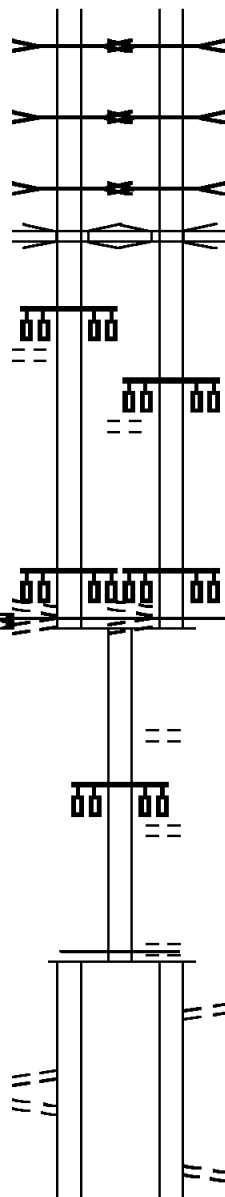
1 0 00074 3 01 0067+66 006210 FT  
SHARPSVILLE AV  
(CITY)  
CONNELLY BL  
(CITY)

MFC BEGIN = B  
LENGTH(AH 3792 BK 1407) 0051/0000

WAYNE PL  
(CITY)  
WAYNE PL  
(CITY)

0031/2144

0031/2064



0050/2033

0050/1615

0050/1457

0050/1359

0050/0239  
006277 FT

0050/0000

0040/0104  
NC CO

0040/0029  
004870 FT

0040/0000

0030/2236

0030/2071

STRUCTURE LENGTH 31 FT  
BMSID 43/0062/0050/1269  
PINE RUN  
STRUCTURE LENGTH 25 FT  
BMSID 43/0062/0050/0814  
PINE RUN  
STRUCTURE LENGTH 18 FT  
BMSID 43/0062/0050/0585  
OAKLAND AVE  
OP ID 43/7302/8809/2302

UNNAMED PRDR  
(PRDR)

1 0 00074 3 01 0069+21  
SHARPSVILLE AV  
(CITY)  
CONNELLY BL  
(CITY)

MFC BEGIN = B  
LENGTH(AH 3625 BK 1407)

LC FROM WALNUT ST  
(CONN)  
CONNELLY BL  
LC TO WALNUT ST  
(CONN)













1 0 00074 3 01 0049+18  
LIBERTY ST  
(CITY)  
MFC BEGIN = B  
LENGTH(AH 1407 BK 2290)

WALNUT AV  
(CITY)

WALNUT AV  
(CITY)  
LC TO ORCHARD ST

EXTRACT DATE: 12/28/2024 ROADWAY MANAGEMENT SYSTEM PAGE NUMBER: 56  
PRINT DATE: 12/30/2024 SLD COUNTY/SR - ANNUAL PRINT COUNTY: MERCER

DIR: N TOTAL LEN: 33.098 MI. DIST: 01-4 SR: 62  
LEFT MUN: SHARON CITY C RIGHT MUN: SHARON CITY C

BMSSEN 43/0062/0031/1367 0031/1665		0030/1976 (CITY)	
1 0 00074 3 01 0025+61		0030/1682 BMSSEN 43/0062/0031/1367	
SR 0718 (SR0760)		0 0 00000 0 00 0000+00	
BMSBG 43/0062/0031/1367 0031/1367		SR 0718 (SR0760)	
		BMSBG 43/0062/0031/1367	
BUDD ST		LC FROM BUDD ST	
(CITY)		(CONN)	
		BUDD ST	
0031/0770		(CITY)	
LC FROM BUDD ST		0030/0826	
(CONN)			
BMSSEN 43/0062/0030/0000 0031/0690		0030/0385 BMSSEN 43/0062/0030/0000	
1 0 00074 3 01 0025+61 002636 FT		002580 FT 1 0 00074 3 01 0025+61	
RIVERSIDE DR		RIVERSIDE DR	
BMSBG 43/0062/0030/0000		BMSBG 43/0062/0030/0000	
LENGTH(AH 2167 BK 2065) 0031/0000		LENGTH(AH 2290 BK 2314)	
BMSSEN 43/0062/0020/0972 0021/0870		0020/1093 BMSSEN 43/0062/0020/0972	
1 0 00074 3 00 0000+00		1 0 00074 3 01 0010+54	
NORFOLK SOUTHERN RAI RR		NORFOLK SOUTHERN RAI RR	
BMSBG 43/0062/0020/0972 0021/0749		BMSBG 43/0062/0020/0972	
TO 3008/0010 SH		0020/0281 LC TO DICKENS PL	
(CONN)		(CONN)	
1 0 00074 3 00 0000+00 000571 FT			
IRVINE AV		000266 FT 1 0 00074 3 00 0000+00	
(SR3008 SEG 0010/0000)		IRVINE AV	
(SR3008 SEG 0011/0000)		(SR3008 SEG 0010/0000)	
NC SHENANGO VALLEY EX		NC SHENANGO VALLEY EX	
LENGTH(AH 2065 BK 0571) 0021/0000		0020/0000 LENGTH(AH 2314 BK 0266)	
ADDISON RD			
(CITY)			
0011/0182			
		ADDISON RD	
		(CITY)	
		THOMAS AVE CONN	
		(CITY)	
1 0 00074 0 00 0000+00 000000 FT		0010/0170	
NC IRVINE AV		000000 FT 1 0 00074 0 00 0000+00	
OHIO STATE LINE INTER-BK		NC IRVINE AV	
(STBD)		INTER-BK OHIO STATE LINE	
MFC BEGIN = B		(STBD)	
LENGTH(AH 0571 BK 0000) 0011/0000		MFC BEGIN = B	
		LENGTH(AH 0266 BK 0000)	

EXTRACT DATE: 12/28/2024 ROADWAY MANAGEMENT SYSTEM PAGE NUMBER: 55  
PRINT DATE: 12/30/2024 SLD COUNTY/SR - ANNUAL PRINT COUNTY: MERCER  
DIR: B TOTAL LEN: 37.826 MI. DIST: 01-4 SR: 58  
LEFT MUN: PINE T RIGHT MUN: PINE T

199704 FT



199719 FT AH-BUTLER  
INTER-AHD SR 0058 SH

(10)

EXTRACT DATE: 12/28/2024 ROADWAY MANAGEMENT SYSTEM PAGE NUMBER: 54  
PRINT DATE: 12/30/2024 SLD COUNTY/SR - ANNUAL PRINT COUNTY: MERCER

DIR: B TOTAL LEN: 37.826 MI. DIST: 01-4 SR: 58  
LEFT MUN: PINE T RIGHT MUN: PINE T

0830/2462 (SR0058 SEG 0010/0000)

197242 FT

197257 FT 1 0 00073 0 00 0025+45  
5 0830/0000 LENGTH(AH 2462 BK 2556)

194686 FT

194701 FT 1 0 00073 0 00 0050+93  
5 0820/0000 LENGTH(AH 2556 BK 1449)

FLEMING DR  
(T876)

0810/0231

193237 FT

0810/0086 BESSEMER AND LAKE ERIE  
0810/0035 OVERPASS IS RR X-ING  
193252 FT BMSBN 43/0058/0810/0000  
SWAMP RUN 1 0 00073 0 00 0064+47  
BMSBG 43/0058/0810/0000  
5 0810/0000 LENGTH(AH 1449 BK 2406)

0800/0955 BMSBN 43/0058/0800/0864  
1 0 00073 0 00 0080+32  
BR. SWAMP RUN  
0800/0910 BMSBG 43/0058/0800/0864  
AIRPORT RD

190831 FT

0800/0521 (T343)  
190846 FT 1 0 00073 0 00 0089+00  
5 0800/0000 LENGTH(AH 2406 BK 1992)

188839 FT

188854 FT 1 0 00073 0 01 0109+06  
NC MAIN ST EX  
5 0790/0000 LENGTH(AH 1992 BK 3088)

EXTRACT DATE: 12/28/2024 ROADWAY MANAGEMENT SYSTEM PAGE NUMBER: 53  
PRINT DATE: 12/30/2024 SLD COUNTY/SR - ANNUAL PRINT COUNTY: MERCER

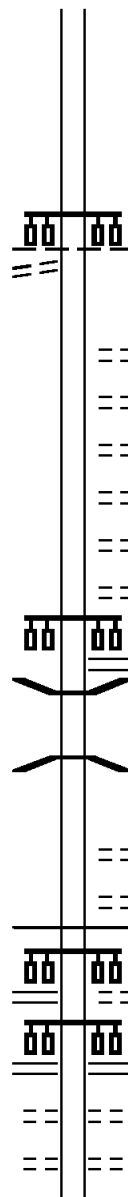
DIR: B TOTAL LEN: 37.826 MI. DIST: 01-4 SR: 58  
LEFT MUN: PINE T RIGHT MUN: PINE T

MADISON AV  
(BORO)

0780/0318  
185751 FT

BROAD ST  
(SR0173 SEG 0071/0000)  
(SR0173 SEG 0070/0000) 0760/2216  
SOUTH CENTER ST  
(SR0173 SEG 0070/0000)  
(SR0173 SEG 0071/0000) 0760/1771

KINDER AV



0780/0318  
185766 FT  
PINE GROVE CITY B  
1 0 00073 0 01 0140+34  
CAMPBELL DR  
(BORO)  
5 0780/0000 LENGTH(AH 3088 BK 2752)  
MAPLE ST  
(BORO)  
FLOWER AV  
(BORO)  
RAINEY AV  
(BORO)  
SUMMIT ST  
(BORO)  
MEMORIAL AV  
(BORO)  
LIBERTY ST  
(SR0173 SEG 0060/2612)  
0770/0377  
0770/0248 BMS EN 43/0058/0770/0115  
1 0 00073 0 01 0166+76  
WOLF CREEK  
BMSBG 43/0058/0770/0115  
1 0 00073 0 01 0167+88  
GREENWOOD DR  
(BORO)  
5 0770/0000 LENGTH(AH 2752 BK 2934)  
WALNUT ST  
(BORO)  
0760/2511  
0760/2235 MFC BEGIN = C  
BROAD ST  
(BORO)  
0760/2216 SOUTH CENTER ST  
(SR0208 SEG 0190/1725)  
0760/1771  
0760/1245 ELM ST  
(BORO)  
0760/0679 STEWART AV  
(BORO)



EXTRACT DATE: 12/28/2024 ROADWAY MANAGEMENT SYSTEM PAGE NUMBER: 52  
PRINT DATE: 12/30/2024 SLD COUNTY/SR - ANNUAL PRINT COUNTY: MERCER

DIR: B TOTAL LEN: 37.826 MI. DIST: 01-4 SR: 58  
LEFT MUN: GROVE CITY B RIGHT MUN: GROVE CITY B

(BORO)	0760/0264 180065 FT	==		180080 FT	1 0 00073 0 01 0197+38 SPRING ST (BORO)
		==		5 0760/0000	LENGTH(AH 2934 BK 1993)
SAWARDEKAR LN (BORO)	0750/1355	==			HIGHLAND AV (BORO)
		==		0750/0958	
MONTGOMERY DR (PRDR)	0750/0675	==	POI	0750/0675	(APRA) MONTGOMERY TRUSS
MCDOWELL ST (BORO)	0750/0528	==			
1 0 00073 0 01 0217+16	178072 FT	==		178087 FT	
OAK ST (BORO)	0750/0000	==		5 0750/0000	LENGTH(AH 1993 BK 2127) MEMORIAL PARK DR (BORO)
		==		0740/1689	(BORO)
		==		0740/1432	MEMORIAL PARK DR (BORO)
BARR AV (BORO)	0740/1416	==			
BRECKENRIDGE ST (BORO)	0740/0798	==		0740/0798	
	175945 FT	==		175960 FT	1 0 00073 0 01 0238+15 NC MAIN ST IVAN DR (BORO)
		==			GROVE CITY PINE T
INDUSTRIAL DR (BORO)	0740/0000	==		5 0740/0000	LENGTH(AH 2127 BK 2345)
		==			GEORGE JR RD (TB08)
		==		0730/0977	
	173600 FT	==		173615 FT	1 0 00073 0 01 0260+56 WAL-MART DR (PRDR)
		==		5 0730/0000	LENGTH(AH 2345 BK 3253)

EXTRACT DATE: 12/28/2024 ROADWAY MANAGEMENT SYSTEM PAGE NUMBER: 51  
PRINT DATE: 12/30/2024 SLD COUNTY/SR - ANNUAL PRINT COUNTY: MERCER

DIR: B TOTAL LEN: 37.826 MI. DIST: 01-4 SR: 58  
LEFT MUN: PINE T RIGHT MUN: PINE T

		==	0720/2503	GLENORA DR (T815)
	170347 FT		170362 FT	1 0 00073 0 01 0294+62
IRISHTOWN RD (SR2005 SEG 0030/0000)	0720/0000	==		IRISHTOWN RD (SR2005 SEG 0030/0000)
		==	0720/0000	NC MAIN ST EX LENGTH(AH 3253 BK 2365)
	167982 FT		0710/0635	RICHARDSON RD (T806)
			167997 FT	1 0 00073 0 01 0318+05
		--	0710/0000	PINE FINDLEY T LENGTH(AH 2365 BK 2638)
	165344 FT		0700/0000	1 0 00073 0 01 0344+22 LENGTH(AH 2638 BK 1512)
	163832 FT		0690/0000	1 0 00073 0 01 0359+60 LENGTH(AH 1512 BK 3228)
HARTWICK RD (T772)	0680/1800	==	0680/2129	LEE RD (T754)

EXTRACT DATE: 12/28/2024 ROADWAY MANAGEMENT SYSTEM PAGE NUMBER: 50  
PRINT DATE: 12/30/2024 SLD COUNTY/SR - ANNUAL PRINT COUNTY: MERCER

DIR: B TOTAL LEN: 37.826 MI. DIST: 01-4 SR: 58  
LEFT MUN: FINDLEY T RIGHT MUN: FINDLEY T

160604 FT		160619 FT	1 0 00073 0 01 0392+16 PINE RUN STRUCTURE LENGTH 12 FT BMSID 43/0058/0680/0000 LENGTH(AH 3228 BK 1885)
		0680/0000	
158719 FT		158734 FT	1 0 00073 0 01 0410+62 MFC BEGIN = B LENGTH(AH 1885 BK 3483)
		0670/0000	
SCHIESTLE RD (T435) UBER RD (T944) BMSSEN 43/0058/0660/2448 0661/2904 1 0 00073 0 01 0419+03 0661/2737 SR 0079 NB BMSBG 43/0058/0660/2448 0661/2446	==	0660/2904 0660/2739	SCHIESTLE RD (T435) UBER RD (T944) BMSSEN 43/0058/0660/2448 1 0 00073 0 01 0419+03 SR 0079 NB BMSBG 43/0058/0660/2448
EAST HALL RD (T758) MCCLELLAND RD (T405) 0661/1757 0661/1493	==	0660/1753 0660/1491	EAST HALL RD (T758) MCCLELLAND RD (T405)
BMSSEN 43/0058/0660/0479 0661/0887 1 0 00073 0 01 0437+03 SR 0080 EB BMSBG 43/0058/0660/0479 0661/0509 HALL RD (T756) 1 0 00073 0 01 0445+73 0661/0105 MFC BEGIN = B 155231 FT LENGTH(AH 3488 BK 0558) 0661/0000 154673 FT	==	0660/0857 0660/0479 0660/0104 155251 FT 0660/0000 154693 FT 0650/0000	BMSSEN 43/0058/0660/0479 1 0 00073 0 01 0437+03 SR 0080 EB BMSBG 43/0058/0660/0479 HALL RD (T756) 1 0 00073 0 01 0445+73 MFC BEGIN = B LENGTH(AH 3483 BK 0558) 1 0 00073 0 01 0451+31 LENGTH(AH 0558 BK 2364)
152309 FT		152329 FT	1 0 00073 0 02 0475+27 0640/0000 LENGTH(AH 2364 BK 2407)

EXTRACT DATE: 12/28/2024 ROADWAY MANAGEMENT SYSTEM PAGE NUMBER: 49  
PRINT DATE: 12/30/2024 SLD COUNTY/SR - ANNUAL PRINT COUNTY: MERCER

DIR: B TOTAL LEN: 37.826 MI. DIST: 01-4 SR: 58  
LEFT MUN: FINDLEY T RIGHT MUN: FINDLEY T

1 0 00073 0 02 0499+20 149902 FT PARKER RD (T433)	0630/0000	==	0630/0047 149922 FT	CRIBBS RD EXT (T724)
		==	5 0630/0000	LENGTH(AH 2407 BK 2583)
147319 FT			5 147339 FT 0620/0000	1 0 00073 0 02 0524+83 LENGTH(AH 2583 BK 2670)
144649 FT			144669 FT	1 0 00073 0 02 0551+53 PEW RD (T431)
		==	5 0610/0000	LENGTH(AH 2670 BK 3450)
1 0 00073 0 02 0585+93 141199 FT MARIACHER RD (T700)	0600/0000	==	5 0600/0000	141219 FT LENGTH(AH 3450 BK 3069)
MCMILLAN RD (T678)	0590/1626	==	0590/1371	SCHAFFER RD (T670)

EXTRACT DATE: 12/28/2024 ROADWAY MANAGEMENT SYSTEM PAGE NUMBER: 48  
PRINT DATE: 12/30/2024 SLD COUNTY/SR - ANNUAL PRINT COUNTY: MERCER

DIR: B TOTAL LEN: 37.826 MI. DIST: 01-4 SR: 58  
LEFT MUN: FINDLEY T RIGHT MUN: FINDLEY T

138130 FT		138150 FT	1 0 00073 0 02 0617+42
		NC GROVE CITY RD	
		FINDLEY	
		MERCER B	
		5 0590/0000	LENGTH(AH 3069 BK 2615)
		0580/1313	BMS EN 43/0058/0580/1131
			1 0 00073 0 03 0631+65
			NESHANNOCK
		0580/1191	BMSBG 43/0058/0580/1131
			BEAVER ST
		0580/1069	(BORO)
RAILROAD ST			
(BORO)			
BUTLER ST	0580/0858		BUTLER ST
(BORO)	0580/0455		(BORO)
			NC WILSON AV
1 0 00073 0 03 0643+61	135515 FT	135535 FT	LARY ST
MARKET ST			(BORO)
(SR2014 SEG 0010/0000)	0580/0000	5 0580/0000	LENGTH(AH 2615 BK 2303)
HOME ST			
(SR2013 SEG 0010/0000)	0570/2162		
			EAST HOME AL
		0570/2150	(BORO)
			CARTER ST
		0570/1893	(BORO)
CUNNINGHAM ST			
(BORO)	0570/1610		
			EAST ST
		0570/0883	(BORO)
			OTTER ST
		0570/0587	(BORO)
			UNKNOWN AL
		0570/0429	(BORO)
			CHERRY ST
		0570/0297	(BORO)
133212 FT		133232 FT	1 0 00073 0 03 0665+95
		NC MARKET ST	
		PITT ST	
		(SR0058 SEG 0560/0144)	
		(SR0258 SEG 0285/0142)	
		5 0570/0000	MFC BEGIN = B
			LENGTH(AH 2303 BK 0144)
			MARKET ST

EXTRACT DATE: 12/28/2024 ROADWAY MANAGEMENT SYSTEM PAGE NUMBER: 47  
PRINT DATE: 12/30/2024 SLD COUNTY/SR - ANNUAL PRINT COUNTY: MERCER

DIR: B TOTAL LEN: 37.826 MI. DIST: 01-4 SR: 58  
LEFT MUN: MERCER B RIGHT MUN: MERCER B

1 0 00082 0 00 0001+22 133090 FT  
NC PITT ST  
LENGTH(AH 0122 BK 0578) 0561/0000  
(BORO)  
PITT ST  
(SR0258 SEG 0285/0266)  
0551/0578  
STRAWBERRY ST  
(BORO)  
1 0 00082 0 00 0007+02 132512 FT  
ERIE ST  
(SR0019 SEG 0180/0000)  
ERIE ST  
(SR0019 SEG 0180/0000)  
MFC BEGIN = B  
LTH AH 000578 BK 000100 0551/0000  
132512 FT  
NORTH ST  
(BORO)  
FRANKLIN ST  
(SR0019 SEG 0190/0000) 0540/0870  
1 0 00082 0 00 0025+87 131642 FT  
PENN ST  
(SR2010 SEG 0010/0000) 0540/0000  
COOLSPRING ST  
(T919) 0530/1788  
129259 FT

0560/0144  
133088 FT  
NC PITT ST  
(SR0058 SEG 0570/0000)  
2 0 43017 0 03 0683+67  
TT ST  
(SR0258 SEG 0285/0000)  
PITT ST  
(SR0258 SEG 0280/2244)  
LENGTH(AH 0144 BK 0576)  
0560/0000  
0550/0576  
0550/0285  
132512 FT  
DIAMOND ST  
(SR0258 SEG 0285/0000)  
STRAWBERRY ST  
(BORO)  
2 0 43017 7 00 0000+00  
PERRY HW  
(SR0019 SEG 0160/1323)  
PERRY HW  
(SR0019 SEG 0160/1323)  
MFC BEGIN = B  
LTH AH 000576 BK 000100  
0550/0000  
132512 FT  
7540/0000  
INTER-AHD  
0540/0870  
NC DIAMOND ST  
131642 FT  
0540/0000  
0530/2202  
0530/2010  
0530/1838  
0530/0489  
0530/0460  
129259 FT  
LENGTH(AH 0870 BK 2383)  
MERCER  
COOLSPRING T  
DRIVER EXAM CENTER RD  
(GOVT)  
DRIVER EXAM CENTER RD  
(GOVT)  
BMS EN 43/0058/0530/0501  
1 0 00082 0 00 0050+00  
MUNNELL RUN  
BMS BG 43/0058/0530/0501  
1 0 00082 0 00 0050+00

DIR: B TOTAL LEN: 37.826 MI.  
LEFT MUN: COOLSPRING T

0530/0000 LENGTH(AH 2383 BK 2480)

126779 FT 1 0 00082 0 00 0075+01  
S 0520/0000 LENGTH(AH 2480 BK 3064)

1 2 3 7 1 5    F T  
0 5 1 0 / 0 0 0 0

123715 FT 1 0 00082 0 00 0105+20  
NC GREENVILLE RD  
0510/0000 LENGTH(AH 3064 BK 2638)

1 0 0082 0 00 0131+38 121077 FT  
CORNELL RD  
(T539) 0500/0000

121077 FT LAKE RD  
(T537)  
S 0500/0000 LENGTH (AH 2638 BK 2309)

118768 FT 1 0 00082 0 00 0153+78  
 5 0490/0000 LENGTH(AH 2309 BK 3017)  
 COOLSPRING  
 0480/2551 JEFFERSON T

115751 FT 1 0 00082 0 00 0184+99

EXTRACT DATE: 12/28/2024 ROADWAY MANAGEMENT SYSTEM PAGE NUMBER: 45  
PRINT DATE: 12/30/2024 SLD COUNTY/SR - ANNUAL PRINT COUNTY: MERCER

DIR: B TOTAL LEN: 37.826 MI. DIST: 01-4 SR: 58  
LEFT MUN: COOLSPRING T RIGHT MUN: COOLSPRING T

0480/0000 LENGTH(AH 3017 BK 2114)

113637 FT

113637 FT 1 0 00082 0 00 0206+13  
FULLING MILL RD  
(T555)

0470/0000 LENGTH(AH 2114 BK 3030)

110607 FT

110607 FT 1 0 00082 0 00 0236+27  
GOLF RD  
(T579)

0460/0000 LENGTH(AH 3030 BK 2752)

107855 FT

107855 FT 1 0 00082 0 00 0264+75  
0450/0000 LENGTH(AH 2752 BK 3514)

1 0 00082 0 00 0299+12 104341 FT  
LINE RD  
(T595) 0440/0000

104341 FT LINE RD  
(SR3022 SEG 0300/3500)  
JEFFERSON  
DELAWARE T  
0440/0000 LENGTH(AH 3514 BK 2974)



EXTRACT DATE: 12/28/2024 ROADWAY MANAGEMENT SYSTEM PAGE NUMBER: 44  
PRINT DATE: 12/30/2024 SLD COUNTY/SR - ANNUAL PRINT COUNTY: MERCER

DIR: B TOTAL LEN: 37.826 MI. DIST: 01-4 SR: 58  
LEFT MUN: DELAWARE T RIGHT MUN: DELAWARE T

1 0 00082 0 00 0328+99 101367 FT  
DELAWARE RD  
(SR3024 SEG 0010/0000) 0430/0000

099343 FT

097322 FT

094522 FT

COCHRAN RD  
(SR4024 SEG 0060/0000) 0390/1382

092296 FT

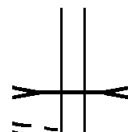
== 0430/0172 GROVE RD  
101367 FT (T608)  
== 0430/0000 LENGTH(AH 2974 BK 2024)  
0420/1898 PEW RD  
(T586)  
099343 FT 1 0 00082 0 00 0349+60  
0420/0000 LENGTH(AH 2024 BK 2021)  
097322 FT 1 0 00082 0 00 0367+71  
0410/0000 LENGTH(AH 2021 BK 2800)  
094522 FT 1 0 00082 0 00 0395+37  
BAKER HILL RD  
(SR4024 SEG 0050/2660)  
0400/0000 LENGTH(AH 2800 BK 2226)  
092296 FT 1 0 00082 0 00 0420+03  
0390/0000 LENGTH(AH 2226 BK 1689)

EXTRACT DATE: 12/28/2024 ROADWAY MANAGEMENT SYSTEM PAGE NUMBER: 43  
PRINT DATE: 12/30/2024 SLD COUNTY/SR - ANNUAL PRINT COUNTY: MERCER

DIR: B TOTAL LEN: 37.826 MI. DIST: 01-4 SR: 58  
LEFT MUN: DELAWARE T RIGHT MUN: DELAWARE T

ST JOHN RD  
(T641)

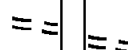
0380/0162  
090607 FT



SHENANGO TR.  
STRUCTURE LENGTH 8 FT  
BMSID 43/0058/0380/0254

090607 FT 1 0 00082 0 00 0436+90  
0380/0000 LENGTH(AH 1689 BK 1835)

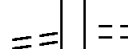
1 0 00082 0 01 0454+90 088772 FT  
HAMBURG RD  
(T635) 0370/0000



088772 FT HAMBURG RD  
(T635)  
0370/0000 LENGTH(AH 1835 BK 3721)

QUARRY RD  
(T558)


085051 FT  
0360/0000



085051 FT 1 0 00082 0 01 0492+36  
QUARRY RD  
(T558)  
0360/0000 LENGTH(AH 3721 BK 1740)

083311 FT


083311 FT 1 0 00082 0 01 0509+76  
0350/0000 LENGTH(AH 1740 BK 1487)



LAWANGO RUN  
STRUCTURE LENGTH 28 FT  
BMSID 43/0058/0340/1032

081824 FT

081824 FT 1 0 00082 0 01 0525+00  
0340/0000 LENGTH(AH 1487 BK 3297)



DISTRICT RD  
(SR1008 SEG 0010/0000) 0330/2219

0330/2420 ONIONTOWN RD  
(SR4014 SEG 0110/3451)

EXTRACT DATE: 12/28/2024 ROADWAY MANAGEMENT SYSTEM PAGE NUMBER: 42  
PRINT DATE: 12/30/2024 SLD COUNTY/SR - ANNUAL PRINT COUNTY: MERCER

DIR: B TOTAL LEN: 37.826 MI. DIST: 01-4 SR: 58  
LEFT MUN: DELAWARE T RIGHT MUN: DELAWARE T

1 0 00082 0 02 0557+68 078527 FT YOUNG RD (T560)	0330/0000	==	078527 FT [S] 0330/0000 LENGTH(AH 3297 BK 1583)
		==	0320/0655 BEIL HILL RD (T542)
076944 FT			[S] 076944 FT 1 0 00082 0 02 0573+80 [S] 0320/0000 LENGTH(AH 1583 BK 1943)
			075001 FT 1 0 00082 0 02 0592+79 KIDDS MILL RD (SR4012 SEG 0070/1690)
		==	[S] 0310/0000 LENGTH(AH 1943 BK 2582)
SALEM RD (T681)	0300/1135	==	
		--	0300/1023 DELAWARE HEMPFIELD T
072419 FT			072419 FT 1 0 00082 0 02 0618+75 NC MERCER RD WASSER BRIDGE RD (SR4003 SEG 0010/0000)
		==	[S] 0300/0000 LENGTH(AH 2582 BK 2632)
GRUBER RD (T679)	0290/1349	==	
			069787 FT 1 0 00082 0 02 0645+17 [S] 0290/0000 LENGTH(AH 2632 BK 2672)





EXTRACT DATE: 12/28/2024 ROADWAY MANAGEMENT SYSTEM PAGE NUMBER: 41  
PRINT DATE: 12/30/2024 SLD COUNTY/SR - ANNUAL PRINT COUNTY: MERCER

DIR: B TOTAL LEN: 37.826 MI. DIST: 01-4 SR: 58  
LEFT MUN: HEMPFIELD T RIGHT MUN: HEMPFIELD T

		067115 FT	0280/1394 (AAR 051967M)#TRKS 00
			0280/0674 BMSSEN 43/0058/0280/0606 1 0 00082 0 02 0665+57 MOWRY RUN
			0280/0627 BMSBG 43/0058/0280/0606
		067115 FT	067115 FT 1 0 00082 0 02 0671+85 METHODIST RD (T716)
METHODIST RD (SR4019 SEG 0010/0000)	0280/0000		0280/0000 LENGTH(AH 2672 BK 2777)
		064338 FT	064338 FT 1 0 00082 0 03 0699+90 0270/0000 LENGTH(AH 2777 BK 1015)
		063323 FT	063323 FT 1 0 00082 0 03 0710+05 0260/0000 LENGTH(AH 1015 BK 1589) STONE BROOK BL (BORO)
		061734 FT	0250/0024 BMSSEN 43/0058/0250/0000 061734 FT 1 0 00082 0 03 0725+85 MATHAY RUN
			0250/0000 BMSBG 43/0058/0250/0000 LENGTH(AH 1589 BK 1165)
FREDONIA RD (SR4027 SEG 0110/2573)	0240/0807		
CHERRY AV (T510)	0240/0233		
1 0 00082 0 03 0735+17	060569 FT		
SHEAKLEY AV (T751)	0240/0000		
HEMPFIELD GREENVILLE B	0230/1286		
PARK BL			0230/1186 HEMPFIELD GREENVILLE B

EXTRACT DATE: 12/28/2024 ROADWAY MANAGEMENT SYSTEM PAGE NUMBER: 40  
PRINT DATE: 12/30/2024 SLD COUNTY/SR - ANNUAL PRINT COUNTY: MERCER

DIR: B TOTAL LEN: 37.826 MI. DIST: 01-4 SR: 58  
LEFT MUN: GREENVILLE B RIGHT MUN: GREENVILLE B

(BORO)	0230/1163	==	0230/1022	SAUL ST (BORO)
HUDSON DR (BORO)	0230/0260 058862 FT	==	058862 FT	1 0 00082 0 03 0754+61 LENGTH(AH 1707 BK 1709)
			0230/0000	BMSSEN 43/0058/0220/1653
			0220/1674	1 0 00082 0 04 0754+39 SHENANGO RIVER TRIBUTAR
COLUMBIA AV (SR4011 SEG 0010/0000)	0220/1583	==	0220/1653	BMSBG 43/0058/0220/1653
ELM ST (BORO)	0220/1213	==	0220/1576	HAMBURG RD (T470)
		==	0220/1176	HALE WY (BORO)
		==	0220/0722	MANN ST (BORO)
	057153 FT		057153 FT	1 0 00082 0 04 0771+09 (APRA) TRINTY IND
STEWART AV (BORO)	0220/0000		0220/0000	YORK ST (BORO)
		==	0210/1784	LENGTH(AH 1709 BK 2142) WALSH WY
			0210/1471	(BORO)
FRANKLIN ST (BORO)	0210/1176	==	0210/1325	CONSOLIDATED RAIL CORPO OVERPASS IS RR X-ING
UNKNOWN AL (BORO)	0210/1039	==		JEFFERSON ST (BORO)
HARRISON ST (BORO)	0210/0893	==	0210/1026	WASHINGTON ST (BORO)
		==	0210/0864	HARRISON ST (BORO)
		==	0210/0693	STATE ST (BORO)
		==	0210/0534	BOND AL (BORO)
				CLINTON ST

DIST: 01-4 SR: 58  
RIGHT MUN: GREENVILLE B

EXTRACT DATE: 12/28/2024 ROADWAY MANAGEMENT SYSTEM PAGE NUMBER: 38  
PRINT DATE: 12/30/2024 SLD COUNTY/SR - ANNUAL PRINT COUNTY: MERCER

DIR: B TOTAL LEN: 37.826 MI. DIST: 01-4 SR: 58  
LEFT MUN: WEST SALEM T RIGHT MUN: WEST SALEM T

WILLIAMSON RD (TBK) (T301)	0190/0000	==	==	5 0190/0000	(SR4006 SEG 0040/2970) LENGTH(AH 2285 BK 2546)
	047101 FT			5 0180/0000	047101 FT 1 0 00206 0 00 0079+56 LENGTH(AH 2546 BK 2165)
1 0 00206 0 00 0101+32 TANNER RD (TBK) (T303)	044936 FT 0170/0000	==		5 0170/0000	044936 FT LENGTH(AH 2165 BK 3061)
			-	0160/1537	WEST SALEM GREENE T
	041875 FT			5 0160/0000	041875 FT 1 0 00206 0 00 0131+97 NC JAMESTOWN RD LENGTH(AH 3061 BK 2322)
JULIANS WAY (TWP )	0150/2117	==			
MUD COLLEGE RD (T845)	0150/0687	==			
	039553 FT		==	5 0150/0000	WALTER RD (T847) 0150/0342 039553 FT 1 0 00206 0 00 0154+98 LENGTH(AH 2322 BK 2563)

EXTRACT DATE: 12/28/2024 ROADWAY MANAGEMENT SYSTEM PAGE NUMBER: 37  
PRINT DATE: 12/30/2024 SLD COUNTY/SR - ANNUAL PRINT COUNTY: MERCER

DIR: B TOTAL LEN: 37.826 MI. DIST: 01-4 SR: 58  
LEFT MUN: GREENE T RIGHT MUN: GREENE T

	036990 FT	==	036990 FT	1 0 00206 0 00 0180+66 HALFWAY RD (T865)
			5 0140/0000	LENGTH(AH 2563 BK 2396)
			0130/2282	SHENANGO TR. STRUCTURE LENGTH 14 FT BMSID 43/0058/0130/2352
SHERBONDY RD (T869)	0130/1057	==		
	034594 FT		034594 FT	1 0 00206 0 00 0204+96
			5 0130/0000	LENGTH(AH 2396 BK 2777)
	031817 FT		0120/0026	BMSID 43/0058/0120/0000
			031817 FT	1 0 00206 0 00 0232+56
			5 0120/0000	FAHERTY RUN BMSBG 43/0058/0120/0000 LENGTH(AH 2777 BK 3606)
MURPHY RD (T480)	0110/1683	==		
TOWER RD (T905) PITTS RD (T460)	0110/0250	==		
	028211 FT		028211 FT	1 0 00206 0 00 0268+15
			5 0110/0000	LENGTH(AH 3606 BK 2374)

ASPEN WY



DIR: B TOTAL LEN: 37.826 MI. DIST: 01-4 SR: 58  
LEFT MUN: GREENE T RIGHT MUN: GREENE T

		025837 FT	==	0104/0877 (T462)	
			==	025837 FT 1 0 00206 0 00 0292+42	
			==	CHERRY WY	
			==	(T463)	
			==	0104/0000 LENGTH(AH 2374 BK 2807)	
			==	GREENE	
			==	0100/2483 JAMESTOWN B	
			==		
			==	0100/1501 CHESTNUT ST	
			==	(BORO)	
SHENANGO ST			==		
(SR4013 SEG 0010/0000)	0100/1016		==		
UNKNOWN AL			==		
(BORO)	0100/0856		==		
			==		
UNKNOWN AL			==	0100/0571 SCIPIO ST	
(BORO)	0100/0288		==	(BORO)	
			==		
			==	0100/0267 BMS EN 43/0058/0100/0251	
			==	1 0 00206 0 00 0317+80	
			==	SHENANGO TR.	
			==	0100/0251 BMSBG 43/0058/0100/0251	
			==	023030 FT 1 0 00206 0 00 0320+46	
			==	NC LI BERTY ST	
			==	DEPOT ST	
			==	(BORO)	
			==		
			==	INTER-BK LIBERTY ST	
			==	(SR0322 SEG 0030/0000)	
			==	MFC BEGIN = B	
DEPOT ST			==	0100/0000 LTH AH 002807 BK 000100	
(SR0322 SEG 0030/0000)	0100/0000		==	023030 FT	
	023030 FT		==	7094/0000 LTH AH 000100 BK 000733	
			==	INTER-AHD LIBERTY ST	
LIBERTY ST			==	(SR0322 SEG 0010/1226)	
(SR0322 SEG 0010/1226)	0090/0733		==	CONSOLIDATED RAIL CORPO	
			==	OVERPASS IS RR X-ING	
			==	0090/0641 BMS EN 43/0058/0090/0606	
			==	0090/0586 2 0 43061 0 00 0328+10	
			==	SHENANGO TR.	
			==	0090/0577 BMSBG 43/0058/0090/0606	
			==	022297 FT 2 0 43061 0 00 0328+10	
			==	NC GIBSON ST	
			==	JAMESTOWN	
			==	GREENE T	
			==	0090/0000 LENGTH(AH 0733 BK 1724)	
			==	FROM 4005/0110 SH	

EXTRACT DATE: 12/28/2024 ROADWAY MANAGEMENT SYSTEM PAGE NUMBER: 35  
PRINT DATE: 12/30/2024 SLD COUNTY/SR - ANNUAL PRINT COUNTY: MERCER

DIR: B TOTAL LEN: 37.826 MI. DIST: 01-4 SR: 58  
LEFT MUN: GREENE T RIGHT MUN: GREENE T

	==	0080/1102 (CONN)
	==	JAMESTOWN RD
	==	0080/0994 (SR4005 SEG 0110/2204)
		TO 4005/0110 SH
		0080/0922 (CONN)
020573 FT		020573 FT 1 1 02779 0 00 0205+50
		5 0080/0000 LENGTH(AH 1724 BK 2706)
1 1 02779 0 00 0178+74 017867 FT		017867 FT
MCELHANEY RD		
(T404)	==	5 0070/0000 LENGTH(AH 2706 BK 2896)
014971 FT		014971 FT 1 1 02779 0 00 0149+91
		HUGHES RD
	==	(T402)
		5 0060/0000 LENGTH(AH 2896 BK 3739)
011232 FT		0050/0042 BMS EN 43/0058/0050/0000
		011232 FT 1 1 02779 0 00 0112+42
		SUGAR RUN
		BMSBG 43/0058/0050/0000
		5 0050/0000 LENGTH(AH 3739 BK 3807)

EXTRACT DATE: 12/28/2024 ROADWAY MANAGEMENT SYSTEM PAGE NUMBER: 34  
PRINT DATE: 12/30/2024 SLD COUNTY/SR - ANNUAL PRINT COUNTY: MERCER

DIR: B TOTAL LEN: 37.826 MI. DIST: 01-4 SR: 58  
LEFT MUN: GREENE T RIGHT MUN: GREENE T

	==	==	0040/1519	SUGAR RUN RD (T374)
007425 FT			007425 FT	1 1 02779 0 00 0075+10
			0040/0000	LENGTH(AH 3807 BK 2461)
004964 FT			004964 FT	1 1 02779 0 00 0049+78
				SUMMIT RD
				(SR4001 SEG 0160/0000)
			0030/0000	LENGTH(AH 2461 BK 2749)
002215 FT			0020/0048	BMS EN 43/0058/0020/0000
			002215 FT	1 1 02779 0 00 0022+20
				TRIB. SUGAR CREEK
				BMSBG 43/0058/0020/0000
			0020/0000	LENGTH(AH 2749 BK 2215)
000000 FT			000000 FT	1 1 02779 0 00 0000+00
			NC KINSMAN RD	
			STATE LINE RD	
			(T324)	
			INTER-BK	OHIO STATE LINE
				(STBD)
				MFC BEGIN = D
			0010/0000	LENGTH(AH 2215 BK 0000)

EXTRACT DATE: 12/28/2024 ROADWAY MANAGEMENT SYSTEM PAGE NUMBER: 33  
PRINT DATE: 12/30/2024 SLD COUNTY/SR - ANNUAL PRINT COUNTY: MERCER

DIR: B TOTAL LEN: 25.927 MI. DIST: 01-4 SR: 19  
LEFT MUN: SANDY CREEK T RIGHT MUN: SANDY CREEK T

LAKE RD (SR3019 SEG 0010/0000)	136892 FT	0550/1666	136886 FT INTER-AHD	AH-CRAWFORD (20) PERRY HW (SR0019 SEG 0010/0000) GEORGETOWN RD (SR1014 SEG 0010/0000)
	135226 FT		135220 FT 0550/0000	1 0 00213 0 00 0923+13 LENGTH(AH 1666 BK 2459)
	132767 FT		0540/0047 132761 FT	BMS EN 43/0019/0540/0000 1 0 00213 0 00 0898+68 BLACK RUN BMSBG 43/0019/0540/0000 0540/0000 LENGTH(AH 2459 BK 2987)
	129780 FT		0530/0992 0530/0879	BMS EN 43/0019/0530/0879 1 0 00213 0 00 0877+56 SANDY CREEK BMSBG 43/0019/0530/0879
	127869 FT		129774 FT STECK RD (T885)	1 0 00213 0 00 0868+74 0530/0000 LENGTH(AH 2987 BK 1911)
			127863 FT	1 0 00213 0 00 0849+48 OLD PERRY HWY (T718)
			0520/0000	LENGTH(AH 1911 BK 3008)

EXTRACT DATE: 12/28/2024 ROADWAY MANAGEMENT SYSTEM PAGE NUMBER: 32  
PRINT DATE: 12/30/2024 SLD COUNTY/SR - ANNUAL PRINT COUNTY: MERCER

DIR: B TOTAL LEN: 25.927 MI. DIST: 01-4 SR: 19  
LEFT MUN: SANDY CREEK T RIGHT MUN: SANDY CREEK T

	124861 FT			124855 FT	1 0 00213 0 00 0814+45 CEMETERY RD (T889)
LARIMER RD (T714)	0500/2951	==	==	5 0510/0000	LENGTH(AH 3008 BK 2996)
LAKE RD (SR1013 SEG 0010/0000)	0500/1556	==	==	0500/1556	SANDY CREEK SHEAKLEYVILLE B CHURCH ST
				0500/1072	(SR1018 SEG 0010/0000)
				0500/0440	MILL RUN STRUCTURE LENGTH 14 FT BMSID 43/0019/0500/0419
1 0 00213 0 00 0789+61 121865 FT GREENVILLE/SHEAKLEYVILLE (SR4020 SEG 0120/3515)	0500/0000	==	==	5 0500/0000	LENGTH(AH 2996 BK 2700)
				0490/2288	BACHOP RD (BORO)
				0490/2156	SHEAKLEYVILLE SANDY CREEK T
	119165 FT			119159 FT	1 0 00213 0 00 0762+47 CARPENTERS CORNERS RD (SR1011 SEG 0080/3264)
				5 0490/0000	LENGTH(AH 2700 BK 2325)
	116840 FT			116834 FT	1 0 00213 0 00 0739+24 SANDY CREEK PERRY T
				5 0480/0000	LENGTH(AH 2325 BK 2622)

EXTRACT DATE: 12/28/2024 ROADWAY MANAGEMENT SYSTEM PAGE NUMBER: 31  
PRINT DATE: 12/30/2024 SLD COUNTY/SR - ANNUAL PRINT COUNTY: MERCER

DIR: B TOTAL LEN: 25.927 MI. DIST: 01-4 SR: 19  
LEFT MUN: PERRY T RIGHT MUN: PERRY T

SMITH RD  
(SR1010 SEG 0040/2632) 0470/1199

114218 FT

114212 FT 1 0 00213 0 00 0713+10  
5 0470/0000 LENGTH(AH 2622 BK 3277)

MILLNER RUN  
STRUCTURE LENGTH 12 FT  
0460/1693 BMSID 43/0019/0460/1715

THOMPSON RD  
(T799)  
0460/0966

110941 FT

110935 FT 1 0 00213 0 00 0680+13  
5 0460/0000 LENGTH(AH 3277 BK 3542)

FREDONIA RD  
(SR1001 SEG 0120/1742) 0450/2879

OHLE RD  
(T773)  
0450/2879  
0450/2363 BMSID 43/0019/0450/2143  
1 0 00213 0 00 0666+30  
SHANG R. BR.  
0450/2143 BMSBG 43/0019/0450/2143

MAPLE KNOLL CT  
(PRDR) 0450/1321

107399 FT

107393 FT 1 0 00213 0 00 0644+86  
5 0450/0000 LENGTH(AH 3542 BK 2536)

EVERBREEZE DR  
(T761) 0440/0964

104863 FT

104857 FT 1 0 00213 0 00 0619+50  
HADLEY RD  
(SR0358 SEG 0350/0000)

DIST: 01-4 SR: 19  
RIGHT MUN: PERRY T

EXTRACT DATE: 12/28/2024 ROADWAY MANAGEMENT SYSTEM PAGE NUMBER: 29  
PRINT DATE: 12/30/2024 SLD COUNTY/SR - ANNUAL PRINT COUNTY: MERCER

DIR: B TOTAL LEN: 25.927 MI. DIST: 01-4 SR: 19  
LEFT MUN: PERRY T RIGHT MUN: PERRY T

093531 FT

093525 FT 1 0 00213 0 00 0506+07

PERRY

FAIRVIEW T

0390/0000 LENGTH(AH 2852 BK 3240)

090291 FT

090285 FT 1 0 00213 0 00 0473+72

BALUT RD

(T657)

0380/0000 LENGTH(AH 3240 BK 2887)

087404 FT

087398 FT 1 0 00213 0 00 0444+93

DISTRICT RD

(SR1008 SEG 0120/0000)

0370/0000 LENGTH(AH 2887 BK 2019)

085385 FT

085379 FT 1 0 00213 0 00 0425+35

0360/0000 LENGTH(AH 2019 BK 1939)

1 0 00213 0 00 0405+96 083446 FT

GENER RD  
(T645)

0350/0000

083440 FT

0350/0000 LENGTH(AH 1939 BK 2195)



DIST: 01-4 SR: 19  
RIGHT MUN: FAIRVIEW T

DIR: B TOTAL LEN: 25.927 MI.  
LEFT MUN: FAIRVIEW T

DIST: 01-4 SR: 19  
RIGHT MUN: FAIRVIEW T

1 0 00213 0 00 0248+08 067700 FT  
RODGERS HILL RD  
(T595) 0280/0000

069892 FT

065257 FT

1 0 00213 0 00 0189+45 061730 FT  
MAGNER RD  
(T555) 0260/0000

060340 FT

0290/0199 BMS EN 43/0019/0290/0131  
1 0 00213 0 00 0271+42  
OTTER CREEK  
0290/0131 BMS BG 43/0019/0290/0131  
069886 FT 1 0 00213 0 00 0270+18  
FAIRVIEW  
COOLSPRING T  
0290/0000 LENGTH (AH 3341 BK 2192)  
HOLMES RD  
0280/2065 (T597)  
BESSEMER AND LAKE ERIE  
0280/1505 OVERPASS IS RR X-ING

```

0280/0059  BMS EN 43/0019/0280/0047
              1 0 00213 0 00 0248+60
              OTTER CK TRIB
0280/0047  BMS BG 43/0019/0280/0047
067694 FT
0280/0000  LENGTH(AH 2192 BK 2443)

```

065251 FT 1 0 00213 0 00 0223+98  
0270/0000 LENGTH(AH 2443 BK 3527)

061724 FT  
S 0260/0000 LENGTH(AH 3527 BK 1390)

0250/0032 BMS EN 43/0019/0250/0000  
060334 FT 1 0 00213 0 00 0174+62

DIR: B TOTAL LEN: 25.927 MI.  
LEFT MUN: COOLSPRING T

OTTER CK. TR.  
BMSBG 43/0019/0250/0000  
LENGTH (AH 1390 BK 3416)  
TAIT RD  
(T688)

056918 FT 1 0 00213 0 00 0140+19  
0240/0000 LENGTH(AH 3416 BK 3451)

053467 FT 1 0 00213 0 00 0105+80  
CORNELL RD  
(T539)  
0230/0000 LENGTH(AH 3451 BK 2532)

0220 / 0257  
050941 FT

0210/2744

050935 FT 1 0 00213 0 00 0079+67  
0220/0000 LENGTH(AH 2532 BK 2919)

== 0210/0637 PINE GROVE ESTATES DR  
(PRDR)  
PINE GROVE ESTATES DR

EXTRACT DATE: 12/28/2024 ROADWAY MANAGEMENT SYSTEM PAGE NUMBER: 25  
PRINT DATE: 12/30/2024 SLD COUNTY/SR - ANNUAL PRINT COUNTY: MERCER

DIR: B TOTAL LEN: 25.927 MI. DIST: 01-4 SR: 19  
LEFT MUN: COOLSPRING T RIGHT MUN: COOLSPRING T

048022 FT

0210/0458 (PRDR)  
048016 FT 1 0 00213 0 00 0050+37  
NC PERRY HW  
S 0210/0000 LENGTH(AH 2919 BK 3226)

044796 FT

0200/1879 TRIPPLE WOOD DR  
(T556)  
0200/0893 FROM 0062/0361 SH  
(CONN)  
FRANKLIN RD  
(SR0062 SEG 0360/0000)  
0200/0830 (SR0062 SEG 0361/0000)  
044790 FT 1 0 00213 0 00 0018+31  
FRANKLIN RD  
(SR0062 SEG 0361/0000)  
(SR0062 SEG 0360/0000)  
MFC BEGIN = D  
S 0200/0000 LENGTH(AH 3226 BK 1850)  
FAIRGROUND RD  
0190/1829 (SR2013 SEG 0020/3676)  
0190/1798 BMSBN 43/0019/0190/1740  
1 0 00213 0 00 0017+97  
MUNNEL RUN  
0190/1752 BMSBG 43/0019/0190/1740  
PITT ST  
0190/1700 (BORO)  
LC TO PITT ST  
0190/1574 (CONN)

COOLSPRING ST  
(T919)

0190/1442

PENN AV  
(SR2010 SEG 0010/0506) 0190/0850  
1 0 00213 0 00 0000+00 042946 FT  
DIAMOND ST  
(SR0058 SEG 0540/0870)  
WEST NORTH ST  
(SR3020 SEG 0230/2958) 0190/0000

0190/1275 COOLSPRING  
MERCER B

042940 FT  
NC FRANKLIN ST  
EAST NORTH ST  
(BORO)

S 0190/0000 LENGTH(AH 1850 BK 1023)  
QUINCE ST  
0180/0749 (BORO)  
VENANGO ST  
(BORO)  
0180/0465

EXTRACT DATE: 12/28/2024 ROADWAY MANAGEMENT SYSTEM PAGE NUMBER: 24  
PRINT DATE: 12/30/2024 SLD COUNTY/SR - ANNUAL PRINT COUNTY: MERCER

DIR: B TOTAL LEN: 25.927 MI. DIST: 01-4 SR: 19  
LEFT MUN: MERCER B RIGHT MUN: MERCER B

CURRENT ST  
(BORO)

0180/0168  
041923 FT

1 0 00074 0 02 0833+98 041800 FT  
MARKET ST  
(SR0062 SEG 0350/1160) 0170/0000

PEAR ST  
(BORO)

0160/1181

MERCER  
EAST LACKAWANNOCK T

0150/1958

040335 FT

037810 FT

0180/0292 BLACKBERRY ST  
(BORO)

041917 FT 1 0 00082 0 00 0007+02  
INTER-AHD DIAMOND ST  
(SR0058 SEG 0551/0000)

0180/0000 LENGTH(AH 1023 BK 0123)  
041794 FT

0170/0000 LENGTH(AH 0123 BK 1465)  
SOUTH DIAMOND ST  
(SR0058 SEG 0550/0000)

0160/1071 SHORT ST  
(BORO)  
NC ER  
BUTLER ST  
(SR2008 SEG 0010/0589)

0160/0886 PLUM  
(BORO)  
0160/0588 BEAVER ST  
(BORO)  
0160/0288 1 0 00246 0 00 0403+72  
040329 FT SOUTH ST  
(BORO)

0160/0000 LENGTH(AH 1465 BK 2525)

0150/1328 BMS EN 43/0019/0150/1320  
1 0 00246 0 00 0390+77  
SMALL STREAM  
0150/1320 BMSBG 43/0019/0150/1320

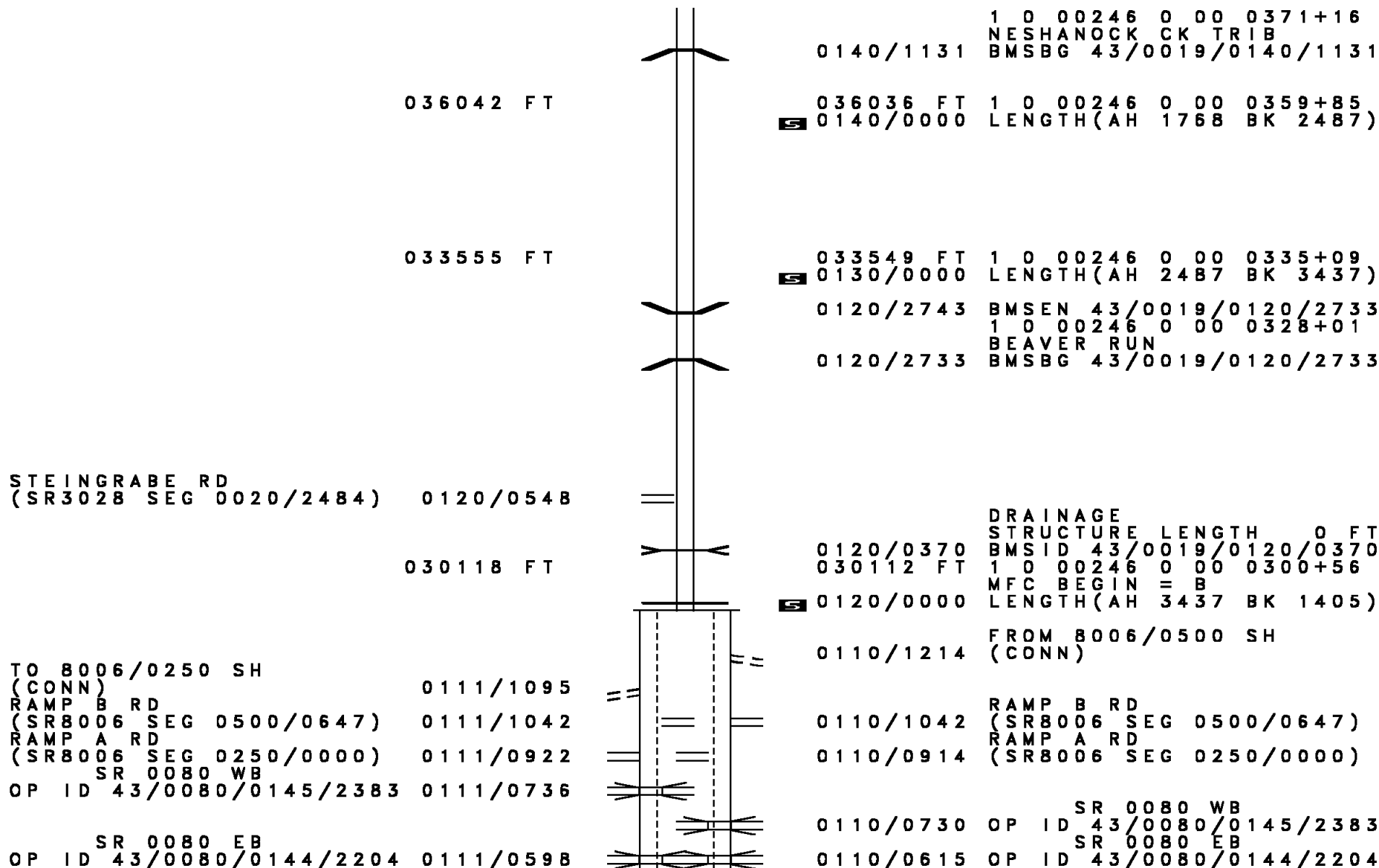
0150/0290 EVERGREEN DR  
(BORO)  
0150/0172 CHRISTOPHER DR  
(BORO)  
037804 FT 1 0 00246 0 00 0377+53  
MERCER

0150/0000 EAST LACKAWANNOCK T  
LENGTH(AH 2525 BK 1768)

0140/1141 BMS EN 43/0019/0140/1131

EXTRACT DATE: 12/28/2024 ROADWAY MANAGEMENT SYSTEM PAGE NUMBER: 23  
PRINT DATE: 12/30/2024 SLD COUNTY/SR - ANNUAL PRINT COUNTY: MERCER

DIR: B TOTAL LEN: 25.927 MI. DIST: 01-4 SR: 19  
LEFT MUN: EAST LACKAWANNOCK T RIGHT MUN: EAST LACKAWANNOCK T



EXTRACT DATE: 12/28/2024 ROADWAY MANAGEMENT SYSTEM PAGE NUMBER: 22  
PRINT DATE: 12/30/2024 SLD COUNTY/SR - ANNUAL PRINT COUNTY: MERCER

DIR: B TOTAL LEN: 25.927 MI. DIST: 01-4 SR: 19  
LEFT MUN: EAST LACKAWANNOCK T RIGHT MUN: EAST LACKAWANNOCK T

UNKNOWN STR. STRUCTURE LENGTH 8 FT BMSID 43/0019/0110/0947 0111/0485 RAMP D RD (SR8006 SEG 0750/0000) 0111/0437		UNKNOWN STR. STRUCTURE LENGTH 8 FT BMSID 43/0019/0110/0947
RAMP C RD (SR8006 SEG 0010/0922) 0111/0302		0110/0488 RAMP D RD (SR8006 SEG 0750/0000)
FROM 8006/0010 SH (CONN) 0111/0071		0110/0407 RAMP C RD (SR8006 SEG 0010/0922) TO 8006/0750 SH (CONN)
1 0 00246 0 00 0286+45 028707 FT MFC BEGIN = B LENGTH(AH 1411 BK 3416) 0111/0000		0110/0275 0110/0257 028707 FT 1 0 00246 0 00 0286+45 DRAINAGE STRUCTURE LENGTH 0 FT BMSID 43/0019/0110/0000 MFC BEGIN = B LENGTH(AH 1405 BK 3416)
OLD NEW CASTLE RD (T402) 0100/2582		0110/0000 0100/2504 OLD MERCER RD (T674)
NEW CASTLE MERCER RD (SR2001 SEG 0100/3312) 0100/1216		
025291 FT		025291 FT 1 0 00246 0 00 0252+29 EAST LACKAWANNOCK SPRINGFIELD T LENGTH(AH 3416 BK 2752)
022539 FT		022539 FT 1 0 00246 0 00 0224+77 0090/0000 LENGTH(AH 2752 BK 2905)

EXTRACT DATE: 12/28/2024 ROADWAY MANAGEMENT SYSTEM PAGE NUMBER: 21  
PRINT DATE: 12/30/2024 SLD COUNTY/SR - ANNUAL PRINT COUNTY: MERCER

DIR: B TOTAL LEN: 25.927 MI. DIST: 01-4 SR: 19  
LEFT MUN: SPRINGFIELD T RIGHT MUN: SPRINGFIELD T

1 0 00246 0 00 0195+92 019634 FT  
CANNERY RD  
(T379) 0080/0000

017538 FT

CREEK RD  
(T652)

0060/0186  
015352 FT

012917 FT

0080/0544 BMS EN 43/0019/0080/0533  
1 0 00246 0 00 0201+20  
SMALL STREAM  
0080/0533 BMSBG 43/0019/0080/0533  
019634 FT MILLBURN RD  
(SR2004 SEG 0010/0000)  
5 0080/0000 LENGTH(AH 2905 BK 2096)

017538 FT 1 0 00246 0 00 0174+88  
5 0070/0000 LENGTH(AH 2096 BK 2186)

0060/0148 BMS EN 43/0019/0060/0000  
015352 FT 1 0 00246 0 00 0153+20  
NESHANNOCK CREEK  
5 0060/0000 BMSBG 43/0019/0060/0000  
LENGTH(AH 2186 BK 2435)  
SMITH RD  
0050/2396 (T383)

0050/0037 BMS EN 43/0019/0050/0000  
012917 FT 1 0 00246 0 00 0128+70  
JOHNSTON RUN  
5 0050/0000 BMSBG 43/0019/0050/0000  
LENGTH(AH 2435 BK 2681)



EXTRACT DATE: 12/28/2024 ROADWAY MANAGEMENT SYSTEM PAGE NUMBER: 20  
PRINT DATE: 12/30/2024 SLD COUNTY/SR - ANNUAL PRINT COUNTY: MERCER

DIR: B TOTAL LEN: 25.927 MI. DIST: 01-4 SR: 19  
LEFT MUN: SPRINGFIELD T RIGHT MUN: SPRINGFIELD T

010236 FT

010236 FT 1 0 00246 0 00 0101+93  
LEESBURG STATION RD  
(SR2002 SEG 0090/0000)  
[S] 0040/0000 LENGTH(AH 2681 BK 3448)

1 0 00246 0 00 0067+53 006788 FT  
LEESBURG RD  
(T329) 0030/0000  
LEESBURG VOLANT RD  
(SR0208 SEG 0030/2963) 0020/2706

006788 FT LEESBURG GROVE CITY RD  
(SR0208 SEG 0040/0000)  
MFC BEGIN = B  
[S] 0030/0000 LENGTH(AH 3448 BK 3302)  
0020/2706 MFC BEGIN = C

003486 FT

0020/1141 WET WEATHER  
STRUCTURE LENGTH 9 FT  
BMSID 43/0019/0020/1141  
003486 FT 1 0 00246 0 00 0034+65  
PENNSY RD  
(T313)  
[S] 0020/0000 LENGTH(AH 3302 BK 3486)

000000 FT

000000 FT 1 0 00246 0 00 0000+00  
NC PERRY HW  
INTER-BK PERRY HW  
(SR0019 SEG 0200/2665)  
MFC BEGIN = D  
BK-LAWRENCE (37)  
[S] 0010/0000 LENGTH(AH 3486 BK 0000)

EXTRACT DATE: 12/28/2024 ROADWAY MANAGEMENT SYSTEM PAGE NUMBER: 19  
PRINT DATE: 12/30/2024 SLD COUNTY/SR - ANNUAL PRINT COUNTY: MERCER

DIR: B TOTAL LEN: 29.378 MI. DIST: 01-4 SR: 18  
LEFT MUN: SUGAR GROVE T RIGHT MUN: SUGAR GROVE T

155103 FT

155118 FT AH-CRAWFORD (20)  
INTER-AHD SR 0018 SH  
0660/1444 (SR0018 SEG 0010/0000)

153659 FT

153674 FT 1 0 00082 0 04 1099+13  
S 0660/0000 LENGTH(AH 1444 BK 2716)

1 0 00082 0 04 1071+97 150943 FT  
HOGAN HILL RD  
(T905) 0650/0000

== ==

150958 FT KO RD  
(T906)  
S 0650/0000 LENGTH(AH 2716 BK 2946)

147997 FT

148012 FT 1 0 00082 0 04 1042+57  
S 0640/0000 LENGTH(AH 2946 BK 1909)

EXTRACT DATE: 12/28/2024 ROADWAY MANAGEMENT SYSTEM PAGE NUMBER: 18  
PRINT DATE: 12/30/2024 SLD COUNTY/SR - ANNUAL PRINT COUNTY: MERCER

DIR: B TOTAL LEN: 29.378 MI. DIST: 01-4 SR: 18  
LEFT MUN: SUGAR GROVE T RIGHT MUN: SUGAR GROVE T

1 0 00082 0 04 1023+48 146088 FT  
GARDNER HILL RD  
(T871) 0630/0000

146103 FT

0630/0000 LENGTH(AH 1909 BK 3470)

142618 FT

142633 FT 1 0 00082 0 04 0988+15  
0620/0000 LENGTH(AH 3470 BK 2506)

140112 FT

140127 FT 1 0 00082 0 04 0963+76  
KENNARD OSGOOD RD (TBK)  
(T300)  
0610/0000 LENGTH(AH 2506 BK 2137)  
WERNER RD  
(T575)  
0600/2082

WERNER RD  
0600/1144 (SR4017 SEG 0060/1420)

AMASA RD  
(T817)  
LT. SHENANGO  
STRUCTURE LENGTH 26 FT  
BMSID 43/0018/0600/0114  
0600/0140  
137990 FT

1 0 00082 0 04 0942+50 137975 FT  
AMASA RD (TBK)  
(T817) 0600/0000

0600/0000 LENGTH(AH 2137 BK 3218)

EXTRACT DATE: 12/28/2024 ROADWAY MANAGEMENT SYSTEM PAGE NUMBER: 17  
PRINT DATE: 12/30/2024 SLD COUNTY/SR - ANNUAL PRINT COUNTY: MERCER

DIR: B TOTAL LEN: 29.378 MI. DIST: 01-4 SR: 18  
LEFT MUN: SUGAR GROVE T RIGHT MUN: SUGAR GROVE T

134757 FT  
HIGH RD (TBK)  
(T300) 0580/1358  
SUGAR GROVE  
WEST SALEM T 0580/1272

1 0 00082 0 04 0889+53 132717 FT  
WILLIAMSON RD (TBK)  
(T301) 0580/0000

WEST SALEM  
HEMPFIELD T 0570/0519  
1 0 00082 0 04 0857+95 129545 FT  
EASTWAY DR  
(T772) 0570/0000

127109 FT  
EBERT AV  
(T787)  
PACKARD AV  
(BORO) 0560/0000

COLLEGE AV  
(SR0058 SEG 0200/3079) 0550/2372  
RIDGEWAY AV  
(BORO) 0550/2204  
DAVIS ST  
(BORO) 0550/1990

134772 FT 1 0 00082 0 04 0909+08  
5 0590/0000 LENGTH(AH 3218 BK 2040)

132732 FT  
WILLIAMSON RD  
(SR4006 SEG 0060/0000)  
SUGAR GROVE  
HEMPFIELD T  
5 0580/0000 LENGTH(AH 2040 BK 3172)

129560 FT  
5 0570/0000 LENGTH(AH 3172 BK 2436)  
0560/2141 MILL HILL RD  
(T522)

0560/0660 PACKARD AV  
(T789)  
127124 FT 1 0 00082 0 04 0833+30  
NC CONNEAUT LAKE RD  
HEMPFIELD  
GREENVILLE B  
5 0560/0000 LENGTH(AH 2436 BK 2844)  
0550/2394 MFC BEGIN = C  
0550/2372

AMELIA EARHART DR

EXTRACT DATE: 12/28/2024 ROADWAY MANAGEMENT SYSTEM PAGE NUMBER: 16  
PRINT DATE: 12/30/2024 SLD COUNTY/SR - ANNUAL PRINT COUNTY: MERCER

DIR: B TOTAL LEN: 29.378 MI. DIST: 01-4 SR: 18  
LEFT MUN: GREENVILLE B RIGHT MUN: GREENVILLE B

ALAN AV  
(BORO)  
HUTCHESON AV  
(BORO)

0550/1740

0550/1362

MERCER ST  
(BORO)  
EAGLE ST  
(BORO)

0550/0840

0550/0640

124265 FT

KUGHLER AV  
(BORO)  
LOUISA AV  
(BORO)

0540/1109

0540/0952

1 0 00082 0 04 0792+43 123021 FT  
MERCER ST  
(BORO)

0540/0000

DAIN AL

0550/1905 (PRDR)

0550/1102 (AAR 051979G) #TRKS 01  
0550/1013 BMSBN 43/0018/0550/0908  
1 0 00082 0 04 0813+92  
LT. SHENANGO  
0550/0908 BMSBG 43/0018/0550/0908

0550/0480 CHERRY ST  
(BORO)  
SHENANGO ST  
(BORO)

0550/0319  
124280 FT 1 0 00082 0 04 0804+95  
MAIN ST  
(SR0358 SEG 0140/0000)  
NC COLLEGE AV

0550/0000 FREDERICK R ANDERSON ST  
(BORO)  
LENGTH(AH 2844 BK 1244)

0540/0795 JOHNSON WY  
(BORO)  
0540/0542 VAUGHN AV  
(BORO)  
0540/0312 PENN AV  
(BORO)  
123036 FT MERCER ST  
(SR0058 SEG 0210/0000)  
0540/0000 LENGTH(AH 1244 BK 3184)  
WALL ST  
(BORO)  
0530/2909 CANAL ST  
(BORO)  
0530/2741 ACHRE WY  
(BORO)  
0530/2648 (BORO)  
0530/2507 (AAR 051976L) #TRKS 01  
RACE ST  
(BORO)  
0530/2379 (BORO)

DIST: 01-4 SR: 18  
RIGHT MUN: GREENVILLE B

DIR: B TOTAL LEN: 29.378 MI. DIST: 01-4 SR: 18  
LEFT MUN: WEST SALEM T RIGHT MUN: GREENVILLE B

DIR: B TOTAL LEN: 29.378 MI. DIST: 01-4 SR: 18  
LEFT MUN: WEST SALEM T RIGHT MUN: WEST SALEM T



EXTRACT DATE: 12/28/2024 ROADWAY MANAGEMENT SYSTEM PAGE NUMBER: 12  
PRINT DATE: 12/30/2024 SLD COUNTY/SR - ANNUAL PRINT COUNTY: MERCER

DIR: B TOTAL LEN: 29.378 MI. DIST: 01-4 SR: 18  
LEFT MUN: WEST SALEM T RIGHT MUN: WEST SALEM T

GRANT RD (T474)	0461/1184 ==	==	0460/1416	MORTENSEN RD (T473)
BMSID 43/0018/0460/0000 0461/0212 1 0 00238 0 03 1252+59 102030 FT			0460/0212 102076 FT	BMSID 43/0018/0460/0000 1 0 00238 0 03 1252+59
NORFOLK SOUTHERN RAIL RR				NORFOLK SOUTHERN RAIL RR
BMSBG 43/0018/0460/0000				BMSBG 43/0018/0460/0000
LENGTH(AH 2864 BK 2217) 0461/0000	5	5	0460/0000	LENGTH(AH 2820 BK 2242)
			==	0450/1106
SR 9111 JUGHANDLE RD (SR9111 SEG 0010/0000) 0451/0370	==		099834 FT	THIRD ST (T641)
1 0 00238 0 03 1229+21 099813 FT				1 0 00238 0 03 1229+21
COLT RD (T651)				COLT RD (T651)
REYNOLDS IND PARK RD (SR4012 SEG 0010/0000)				REYNOLDS IND PARK RD (SR4012 SEG 0010/0000)
LENGTH(AH 2217 BK 2959) 0451/0000	5	5	0450/0000	LENGTH(AH 2242 BK 2915)
			0440/2400	SR 9114 WYE RD (SR9114 SEG 0010/0000)
BASSICK RD (TWP)	0441/1491 ==	==	0440/1000	TENTH ST (T639)
1 0 00238 0 03 1200+13 096854 FT			096919 FT	1 0 00238 0 03 1200+22
LENGTH(AH 2959 BK 2422) 0441/0000	5	5	0440/0000	LENGTH(AH 2915 BK 2420)
BIG RUN STRUCTURE LENGTH 10 FT				BIG RUN STRUCTURE LENGTH 10 FT
BMSID 43/0018/0430/1527 0431/1598			0430/1527	BMSID 43/0018/0430/1527
			==	0430/0900
				SHADE LAND ESTATES RD (PRDR)
1 0 00238 0 03 1175+31 094432 FT			094499 FT	1 0 00238 0 03 1175+47
LENGTH(AH 2422 BK 1630) 0431/0000	5	5	0430/0000	LENGTH(AH 2420 BK 1699)

EXTRACT DATE: 12/28/2024 ROADWAY MANAGEMENT SYSTEM PAGE NUMBER: 11  
PRINT DATE: 12/30/2024 SLD COUNTY/SR - ANNUAL PRINT COUNTY: MERCER

DIR: B TOTAL LEN: 29.378 MI. DIST: 01-4 SR: 18  
LEFT MUN: PYMATUNING T RIGHT MUN: PYMATUNING T

SR 9109 JUGHANDLE RD  
(SR9109 SEG 0010/0000) 0421/0372  
1 0 00238 0 03 1159+07 092802 FT  
EDGEWOOD DR  
(T625)

LENGTH(AH 1630 BK 1435) 0421/0000

1 0 00238 0 03 1144+72 091367 FT  
LENGTH(AH 1435 BK 2656) 0411/0000

SR 9107 WYE RD  
(SR9107 SEG 0010/0000) 0401/0310  
1 0 00238 0 03 1118+51 088711 FT  
RUTLEDGE RD  
(SR3022 SEG 0130/0000)

LENGTH(AH 2656 BK 3361) 0401/0000

BIRCHWOOD DR  
(T630) 0391/2043

1 0 00238 0 03 1084+38 085350 FT  
LENGTH(AH 3361 BK 2330) 0391/0000

1 0 00238 0 03 1061+58 083020 FT  
LENGTH(AH 2330 BK 2083) 0381/0000

092800 FT 1 0 00238 0 03 1159+07  
EDGEWOOD DR  
(T625)

0420/0000 LENGTH(AH 1699 BK 1435)  
SR 9112 JUGHANDLE RD  
(SR9112 SEG 0010/0000)

091365 FT 1 0 00238 0 03 1144+92  
0410/0000 LENGTH(AH 1435 BK 2664)

088701 FT 1 0 00238 0 03 1118+51  
RUTLEDGE RD  
(SR3022 SEG 0130/0000)

0400/0000 LENGTH(AH 2664 BK 2969)  
SR 9110 JUGHANDLE RD  
(SR9110 SEG 0010/0000)

085732 FT 1 0 00238 0 03 1088+21  
0390/0000 LENGTH(AH 2969 BK 2499)

083233 FT 1 0 00238 0 03 1063+22  
0380/0000 LENGTH(AH 2499 BK 2340)

EXTRACT DATE: 12/28/2024 ROADWAY MANAGEMENT SYSTEM PAGE NUMBER: 10  
PRINT DATE: 12/30/2024 SLD COUNTY/SR - ANNUAL PRINT COUNTY: MERCER

DIR: B TOTAL LEN: 29.378 MI. DIST: 01-4 SR: 18  
LEFT MUN: PYMATUNING T RIGHT MUN: PYMATUNING T

BIRCHWOOD DR  
(T630)  
SR 9108 JUGHANDLE RD  
(SR9108 SEG 0010/0362) 0371/0501 ==

1 0 00238 0 03 1040+75 080937 FT  
LENGTH(AH 2083 BK 2071) 0371/0000 S

WEST LAKE RD  
(T587) 0361/1117 ==

WEST LAKE RD  
(T587) 0361/0886 ==

1 0 00238 0 03 1020+04 078866 FT  
LENGTH(AH 2071 BK 1479) 0361/0000 S

1 0 00238 0 03 1004+87 077387 FT  
PYMATUNING  
CLARK B  
LENGTH(AH 1479 BK 2782) 0351/0000 S

BMS EN 43/0018/0340/0907 0341/1420  
1 0 00238 0 03 0986+98  
SHENANGO R.  
BMSBG 43/0018/0340/0907 0341/0993  
SR 9105  
(SR9105 SEG 0010/0000) 0341/0423

1 0 00238 0 03 0977+05 074605 FT  
LAKE RD  
(SR0258 SEG 0510/2797)

BIRCHWOOD DR  
(T630)  
SR 9108 JUGHANDLE RD  
(SR9108 SEG 0010/0362)  
SR 9108 JUGHANDLE RD  
(SR9108 SEG 0010/0000)  
1 0 00238 0 03 1039+42  
LENGTH(AH 2340 BK 1984)

0370/0522  
0370/0256  
080893 FT  
S 0370/0000

0360/1286  
0360/1099

078909 FT 1 0 00238 0 03 1019+58  
S 0360/0000 LENGTH(AH 1984 BK 1502)

077407 FT 1 0 00238 0 03 1004+85  
S 0350/0000 LENGTH(AH 1502 BK 2803)  
PYMATUNING  
CLARK B

0340/1439 BMS EN 43/0018/0340/0907  
1 0 00238 0 03 0986+98  
SHENANGO R.  
0340/1012 BMSBG 43/0018/0340/0907

0340/0092 FROM 0258/0510 SH  
074604 FT (CONN)  
1 0 00238 0 03 0977+91  
LAKE RD  
(SR0258 SEG 0510/2797)

EXTRACT DATE: 12/28/2024 ROADWAY MANAGEMENT SYSTEM PAGE NUMBER: 9  
PRINT DATE: 12/30/2024 SLD COUNTY/SR - ANNUAL PRINT COUNTY: MERCER

DIR: B TOTAL LEN: 29.378 MI. DIST: 01-4 SR: 18  
LEFT MUN: CLARK B RIGHT MUN: CLARK B

LENGTH(AH 2782 BK 2792)	0341/0000	0340/0000	LENGTH(AH 2803 BK 2773)
CLARK		0330/2499	SR 9106 JUGHANDLE RD
SOUTH PYMATUNING T	0331/2552	0330/2453	(SR9106 SEG 0010/0000)
			CLARK
			SOUTH PYMATUNING T
SR 9103 JUGHANDLE RD			
(SR9103 SEG 0010/0000)	0331/0233		LC FROM THOMASON RD
		0330/0126	(CONN)
1 0 00238 0 03 0949+16 071813 FT		071831 FT	1 0 00238 0 03 0949+16
THOMASON RD			THOMASON RD
(T573)			(T573)
LENGTH(AH 2792 BK 2521)	0331/0000	0330/0000	LENGTH(AH 2773 BK 2557)
LC FROM THOMASON RD			
(CONN)	0321/2417		
		0320/2302	SR 9104 JUGHANDLE RD
			(SR9104 SEG 0010/0000)
STEWART DR			
(TWP )	0321/0819		
1 0 00238 0 03 0924+10 069292 FT		069274 FT	1 0 00238 0 03 0924+10
LENGTH(AH 2521 BK 2475)	0321/0000	0320/0000	LENGTH(AH 2557 BK 2482)
WYNWOOD DR			
(T577)	0311/2334		
		0310/2308	WYNNWOOD DR
			(SR9102 SEG 0010/0382)
		0310/1980	WYNNWOOD DR
			(SR9102 SEG 0010/0000)
		0310/1926	SOUTH PYMATUNING
			HERMITAGE C
		0310/1234	QUAKER CR
			(TWP )
SOUTH PYMATUNING			
HERMITAGE C	0311/0188		
SR 9403 JUGHANDLE RD			
(SR9403 SEG 0010/0000)	0311/0175		
1 0 00238 0 03 0898+98 066817 FT		066792 FT	1 0 00238 0 03 0898+98

EXTRACT DATE: 12/28/2024 ROADWAY MANAGEMENT SYSTEM PAGE NUMBER: 8  
PRINT DATE: 12/30/2024 SLD COUNTY/SR - ANNUAL PRINT COUNTY: MERCER

DIR: B TOTAL LEN: 29.378 MI. DIST: 01-4 SR: 18  
LEFT MUN: HERMITAGE C RIGHT MUN: HERMITAGE C

SR 9403 JUGHANDLE RD (SR9403 SEG 0010/0246) LENGTH(AH 2475 BK 1361) 0311/0000	SR 9403 JUGHANDLE RD (SR9403 SEG 0010/0246) LENGTH(AH 2482 BK 1349)
0 0 00000 0 00 0000+00 065456 FT LENGTH(AH 1361 BK 2394) 0301/0000	065443 FT 1 0 00238 0 03 0885+52 0300/0000 LENGTH(AH 1349 BK 2400)
0 0 00000 0 00 0000+00 063062 FT LAMOR RD (SR0518 SEG 0160/1618) LAMOR RD (SR3020 SEG 0010/0000)	063043 FT 1 0 00238 0 03 0861+52 LAMOR RD (SR0518 SEG 0160/1618) LAMOR RD (SR3020 SEG 0010/0000)
LENGTH(AH 2394 BK 1738) 0291/0000 DUTCH LN (SR3035 SEG 0040/2082) 0281/1328	0290/0000 LENGTH(AH 2400 BK 1823) DUTCH LN (SR3035 SEG 0040/2082) 0280/1426
0 0 00000 0 00 0000+00 061324 FT LENGTH(AH 1738 BK 3480) 0281/0000	061220 FT 1 0 00320 0 01 0190+50 0280/0000 LENGTH(AH 1823 BK 3396)
LC TO WALMART DR (PRDR) 0271/2157 WALMART DR (PRDR) 0271/2063 LC FROM WALMART DR (CONN) 0271/1958	WALMART DR (PRDR) 0270/2063
0 0 00000 0 00 0000+00 057844 FT HICKORY HIGH SCHOOL DR (PRDR) HIGHLAND RD (SR3014 SEG 0040/1829)	057824 FT 1 0 00320 0 01 0156+32 HICKORY HIGH SCHOOL DR (PRDR) HIGHLAND RD (SR3014 SEG 0040/1829)



EXTRACT DATE: 12/28/2024 ROADWAY MANAGEMENT SYSTEM PAGE NUMBER: 6  
PRINT DATE: 12/30/2024 SLD COUNTY/SR - ANNUAL PRINT COUNTY: MERCER

DIR: B TOTAL LEN: 29.378 MI. DIST: 01-4 SR: 18  
LEFT MUN: HERMITAGE C RIGHT MUN: HERMITAGE C

MOREFIELD RD (CITY)						MOREFIELD RD (CITY)	
LENGTH(AH 1507 BK 1651)	0231/0000	5	==	==	==	5 0230/0000	LENGTH(AH 1550 BK 1651)
0 0 00000 0 00 0000+00	049823 FT					049789 FT	1 0 00320 0 00 0074+81
EMILIE LN (CITY)						EMILIE LN (CITY)	
LENGTH(AH 1651 BK 1440)	0221/0000	5	==	==	==	5 0220/0000	LENGTH(AH 1651 BK 1440)
MICHAEL LN (CITY)	0211/1122		==	==		0210/1120	MICHAEL LN (CITY)
ARMSTRONG WY (CITY)	0211/0663		==	==		0210/0675	ARMSTRONG WY (CITY)
0 0 00000 0 00 0000+00	048383 FT					048349 FT	1 0 00320 0 00 0060+38
CAROLL LN (CITY)						CAROLL LN (CITY)	
INNOVATION WY (CITY)						INNOVATION WY (CITY)	
LENGTH(AH 1440 BK 2963)	0211/0000	5	==	==	==	5 0210/0000	LENGTH(AH 1440 BK 2960)
0 0 00000 0 00 0000+00	045420 FT					045389 FT	1 0 00320 0 00 0026+13
HANN HILL RD (CITY)						HANN HILL RD (CITY)	
LENGTH(AH 2963 BK 3072)	0201/0000	5	==	==	==	5 0200/0000	LENGTH(AH 2960 BK 3076)
MAPLE DR (CITY)	0191/3023		==	==		0190/3059	MAPLE DR (CITY)
TO 0518/0010 SH (CONN)	0191/0108						

EXTRACT DATE: 12/28/2024 ROADWAY MANAGEMENT SYSTEM PAGE NUMBER: 5  
PRINT DATE: 12/30/2024 SLD COUNTY/SR - ANNUAL PRINT COUNTY: MERCER

DIR: B TOTAL LEN: 29.378 MI. DIST: 01-4 SR: 18  
LEFT MUN: HERMITAGE C RIGHT MUN: HERMITAGE C

0 0 00000 0 00 0000+00 042348 FT		042313 FT	1 0 00320 0 00 0000+00
LONGVIEW RD			LONGVIEW RD
(SR0518 SEG 0010/0000)			(SR0518 SEG 0010/0000)
LONGVIEW RD			LONGVIEW RD
(T412)			(T412)
LENGTH(AH 3072 BK 1788) 0191/0000	5	0190/0000	LENGTH(AH 3076 BK 1767)
		0184/1667	LC TO LONGVIEW RD
			(CONN)
0 0 00000 0 00 0000+00 040560 FT		040546 FT	0 0 00000 0 00 0000+00
LENGTH(AH 1788 BK 2705) 0185/0000	5	0184/0000	LENGTH(AH 1767 BK 2700)
		0180/1185	HERMITAGE
			SHENANGO T
SPANGLER RD		0180/0537	SPANGLER RD
(T414)			(T414)
WILSON RD		0180/0247	WILSON RD
(T305)			(T305)
0 0 00000 0 00 0000+00 037855 FT			
MFC BEGIN = B			
HERMITAGE		037846 FT	1 0 00238 0 01 0400+60
SHENANGO T			MFC BEGIN = B
LENGTH(AH 2705 BK 0638) 0181/0000	5	0180/0000	LENGTH(AH 2700 BK 0638)
		0170/0638	SIGN: 4 CHORD TRUSS
			BMSID 43/0018/0170/0638
TO 8016/0500 SH			
(CONN)			
		0170/0351	RAMP P RD
			(SR8016 SEG 0750/0881)
		0170/0152	RAMP U RD
			(SR8016 SEG 0500/0000)
		0170/0088	SIGN: 4 CHORD TRUSS
			BMSID 43/0018/0170/0088
037217 FT		037208 FT	1 0 00238 0 01 0371+77
			SR 0060 N/S
			OP ID 43/0760/0020/0000
		0170/0000	NC HERMITAGE RD
			LENGTH(AH 0638 BK 1977)
RAMP T RD			
(SR8016 SEG 0260/0000) 0160/1666			
		0160/1648	RAMP R RD
			(SR8016 SEG 0010/0000)



DIR: B TOTAL LEN: 29.378 MI. DIST: 01-4 SR: 18  
LEFT MUN: SHENANGO T RIGHT MUN: SHENANGO T

EXTRACT DATE: 12/28/2024 ROADWAY MANAGEMENT SYSTEM PAGE NUMBER: 3  
PRINT DATE: 12/30/2024 SLD COUNTY/SR - ANNUAL PRINT COUNTY: MERCER

DIR: B TOTAL LEN: 29.378 MI. DIST: 01-4 SR: 18  
LEFT MUN: WEST MIDDLESEX B RIGHT MUN: WEST MIDDLESEX B

029639 FT		0140/0271 SHENANGO T	
		029630 FT 1 0 00238 0 01 0296+43	
		S 0140/0000 LENGTH(AH 2723 BK 2776)	
		0130/2134 HEWITT RD	
		(T369)	
026863 FT		0130/0032 BMSBN 43/0018/0130/0000	
		026854 FT 1 0 00238 0 01 0268+66	
		POWELL RUN	
		BMSBG 43/0018/0130/0000	
PULASKI RD		S 0130/0000 LENGTH(AH 2776 BK 1508)	
(SR0551 SEG 0050/2370)	0120/1284	PENNDOT STOCKPILE YD #6	
		(GOVT)	
025355 FT		0120/1284	
025138 FT		025346 FT 1 0 00238 0 01 0253+59	
		S 0120/0000 LENGTH(AH 1508 BK 0217)	
		025129 FT 1 0 00238 0 01 0246+92	
		MFC BEGIN = B	
		S 0110/0000 LENGTH(AH 0217 BK 1529)	
TO 8012/0750 SH		FROM 8012/0010 SH	
(CONN)	0101/1123	(CONN)	
		0100/1115	
RAMP D RD		RAMP D RD	
(SR8012 SEG 0750/0000)		(SR8012 SEG 0750/0000)	
RAMP A RD		RAMP A RD	
(SR8012 SEG 0010/0898)	0101/0951	(SR8012 SEG 0010/0898)	
I-376 SB		I-376 SB	
OP ID 43/0376/0014/1196	0101/0796	OP ID 43/0376/0014/1196	
I-376 NB		I-376 NB	
OP ID 43/0376/0015/1227	0101/0707	OP ID 43/0376/0015/1227	
RAMP B RD		RAMP C RD	
(SR8012 SEG 0250/0000)		(SR8012 SEG 0500/0750)	
RAMP C RD		RAMP B RD	
(SR8012 SEG 0500/0750)	0101/0556	(SR8012 SEG 0250/0000)	
		TO 8012/0250 SH	
FROM 8012/0500 SH		(CONN)	
(CONN)	0101/0384		
1 0 00238 0 01 0234+80	023600 FT	023600 FT 1 0 00238 0 01 0234+80	
MFC BEGIN = B		MFC BEGIN = B	

EXTRACT DATE: 12/28/2024 ROADWAY MANAGEMENT SYSTEM PAGE NUMBER: 2  
PRINT DATE: 12/30/2024 SLD COUNTY/SR - ANNUAL PRINT COUNTY: MERCER

DIR: B TOTAL LEN: 29.378 MI. DIST: 01-4 SR: 18  
LEFT MUN: SHENANGO T RIGHT MUN: SHENANGO T

LENGTH(AH 1538 BK 2038) 0101/0000 5 || || 5 0100/0000 LENGTH(AH 1529 BK 2038)  
ROMAIN RD  
(T406) 0090/1792 ==

021562 FT

021562 FT 1 0 00238 0 00 0215+95  
5 0090/0000 LENGTH(AH 2038 BK 2280)

019282 FT

019282 FT 1 0 00238 0 00 0192+86  
BUCKWALTER RD  
(SR3009 SEG 0010/0000)  
5 0080/0000 LENGTH(AH 2280 BK 3308)

== ==

0070/1555 GEARHART RD  
(T436)

015974 FT

GRANGE RD  
(T934)

0070/0000 ==

015974 FT 1 0 00238 0 00 0159+60  
MITCHELL RD  
(T412)  
5 0070/0000 LENGTH(AH 3308 BK 3465)

012509 FT

012509 FT 1 0 00238 0 00 0124+81  
5 0060/0000 LENGTH(AH 3465 BK 1984)

EXTRACT DATE: 12/28/2024 ROADWAY MANAGEMENT SYSTEM PAGE NUMBER: 1  
PRINT DATE: 12/30/2024 SLD COUNTY/SR - ANNUAL PRINT COUNTY: MERCER

DIR: B TOTAL LEN: 29.378 MI. DIST: 01-4 SR: 18  
LEFT MUN: SHENANGO T RIGHT MUN: SHENANGO T

1 0 00238 0 00 0105+23 010525 FT  
GRANGE RD  
(T934) 0050/0000

010525 FT  
[S] 0050/0000 LENGTH(AH 1984 BK 1917)

008608 FT

0040/0330 SHENANGO  
008608 FT WILMINGTON T  
[S] 0040/0000 1 0 00238 0 00 0086+36  
LENGTH(AH 1917 BK 3707)  
PULASKI MERCER RD  
0030/3458 (SR3007 SEG 0050/0000)

BOROWICZ RD  
(T439) 0030/1460

004901 FT

004901 FT 1 0 00238 0 00 0050+00  
[S] 0030/0000 LENGTH(AH 3707 BK 2533)

1 0 00238 0 00 0023+96 002368 FT  
BOROWICZ RD  
(T439) 0020/0000

002368 FT  
[S] 0020/0000 LENGTH(AH 2533 BK 2368)

000000 FT

0010/0108 ANGEL RD  
000000 FT (T486)  
1 0 00238 0 00 0000+00  
NC NEW CASTLE RD  
INTER-BK NEW CASTLE RD  
(SR0018 SEG 0550/2646)  
MFC BEGIN = C  
BK-LAWRENCE (37)  
[S] 0010/0000 LENGTH(AH 2368 BK 0000)