

# **Straight Line Diagram**

**(Including Drain Pipes)**

**Venango  
60**

**January 2025**

This document was produced by the Pennsylvania Department of Transportation (PENNDOT) as an internal management tool for State maintained highways and is not to be used for other purposes. The printed information was compiled from the Department's computerized Roadway Management System (RMS) and is subject to change without notice. Use of any or all of the printed information for purposes other than those intended by the Department may not satisfy other accuracy and completeness requirements and the Department does not warrant that such printed information is accurate or complete.

# ROADWAY MANAGEMENT SYSTEM INDEX FOR SR'S LOCATED IN THE COUNTY OF VENANGO

SR	BGN	PAGE	END	PAGE	SR	BGN	PAGE	END	PAGE	SR	BGN	PAGE	END	PAGE
0008		1		25	3005		280		281	8012		421		421
0027		26		34	3006		282		283	8014		422		422
0036		35		38	3007		284		288	9101		423		423
0038		39		48	3008		289		295	9102		424		424
0062		49		80	3009		296		298	9103		425		425
0080		81		98	3010		299		302	9105		426		426
0157		99		105	3011		303		306	9201		427		427
0208	106			114	3012		307		307	9202		428		428
0227	115			124	3013		308		313	9301		429		429
0257	125			129	3014		314		314					
0268	130			130	3015		315		316					
0308	131			136	3016		317		319					
0322	137			154	3017		320		326					
0417	155			162	3018		327		327					
0427	163			169	3019		328		329					
0428	170			179	3020		330		332					
0478	180			180	3021		333		335					
0965	181			184	3022		336		336					
1001	185			188	3023		337		338					
1003	189			191	3024		339		343					
1004	192			197	3025		344		349					
1005	198			200	3026		350		354					
1006	201			204	3027		355		355					
1007	205			207	3028		356		357					
1008	208			208	3029		358		358					
1009	209			211	3101		359		359					
1011	212			212	3102		360		360					
1013	213			213	4001		361		364					
1017	214			215	4002		365		366					
2001	216			217	4003		367		371					
2002	218			221	4004		372		373					
2003	222			223	4005		374		375					
2004	224			230	4006		376		378					
2005	231			234	4007		379		382					
2006	235			240	4008		383		383					
2008	241			241	4009		384		388					
2009	242			243	4010		389		391					
2011	244			245	4011		392		392					
2013	246			250	4012		393		394					
2015	251			253	4013		395		395					
2017	254			256	4016		396		399					
2019	257			257	4018		400		403					
2021	258			259	4020		404		407					
2023	260			263	4022		408		413					
2025	264			266	4024		414		414					
2027	267			268	4025		415		415					
3001	269			270	6008		416		417					
3002	271			272	8002		418		418					
3003	273			277	8008		419		419					
3004	278			279	8010		420		420					



December 30, 2024

## Pennsylvania State Roads - Straight Line Diagrams

Contained within this document are the 2025 Pennsylvania Straight Line Diagrams (SLDs) for State Routes by county within a particular PennDOT district. At the end of each year, PennDOT takes a snapshot of its current SLD database and creates PDF files from the SLD snapshot. The SLDs are a graphical representation of State Routes (SRs) that PennDOT maintains. The information shown on the SLD is generated from data found in PennDOT's Roadway Management System (RMS) database. The data from RMS is constantly being updated to match actual roadway inventory data found on Pennsylvania's state highways. PennDOT's SR system is explained briefly in this document along with symbol definitions for each type of roadway feature or attribute found on the SLD. This PDF version of the SLD contains an individual county list of all state roads found in that county. The SRs found on the list are linked to the actual pages that show the individual SLDs. To find an SLD for a particular road that you want, simply point to that road on the SR index list and click on it to jump to the beginning page of that SLD.

If you have any questions or comments concerning information found in this document, please contact Ty Reed, Chief, Roadway Inventory and Testing Unit, Asset Management Division, Bureau of Operations, by calling (717) 787-7294.

*Additional information on state owned highways is available from your local PENNDOT Engineering District Office, RMS Unit, RMS Coordinator.*

**Straight Line Diagram Disclaimer:** This document is for informational purposes only and may be viewed by anyone. No part of the information contained in this document may be altered or redistributed without prior written consent of PENNDOT. Straight Line Diagram information is provided "as is" without warranty of any kind, either expressed or implied. This information could include technical inaccuracies or errors of omission. Changes may be made periodically to the information herein.

Copyright © 2024 by the Commonwealth of Pennsylvania. All rights reserved.



## **Asset Management Division**

### **Mission Statement**

To protect and preserve Pennsylvania's infrastructure by providing meaningful, timely, and accurate pavement and roadway management, design, standards, strategies, inventory and condition, as well as fair, consistent and efficient application of Commonwealth laws and regulations.



**CUSTOMER SERVICE RATING FORM**

**Straight Line Diagram (SLD) – Customer Service Rating**

As means to improve customer service, we would like you to rate the product/ service you have received, by circling a “grade” from “A” (excellent) to “E” (fail).

**A                      B                      C                      D                      E**

If your rating is not an “A,” please let us know what we could do better.

\_\_\_\_\_

\_\_\_\_\_

\_\_\_\_\_

\_\_\_\_\_

\_\_\_\_\_

Name and Organization (optional)

\_\_\_\_\_

Thank You.

*(Fold along line, and tape or staple together before mailing)*

\_\_\_\_\_

\_\_\_\_\_

\_\_\_\_\_

Bureau of Operations  
Asset Management Division – PennDOT Annex  
907 Elmerton Avenue  
Harrisburg, PA 17110  
ATTN: Ty Reed

*(Cut along dashed line)*

# PENNSYLVANIA DEPARTMENT OF TRANSPORTATION

## Bureau of Operations, Asset Management Division

### Location Referencing System (LRS) – Definitions, Uses & Testing

The Department's LRS, implemented in 1987, is the mechanism to designate the State highway network, to define roadway lengths, locations, and route connectivity, and to serve as the basis for the collection, storage, and integration of roadway information.

An LRS key is a unique series of numbers that identifies the location of each point or feature along a State route. The fourteen digit number is an integral part of the Roadway Management System (RMS) where roadway data is stored. 07/4016/0100/0857 is an example of an LRS key, which identifies County (CO) = 07, State Route (SR) = 4016, Segment (SEG) = 0100, and Offset = 0857.

#### County (CO)

Each of Pennsylvania's sixty-seven counties is identified by a number.

Name	#	Name	#	Name	#	Name	#
Adams	1	Clinton	18	Lackawanna	35	Potter	52
Allegheny	2	Columbia	19	Lancaster	36	Schuylkill	53
Armstrong	3	Crawford	20	Lawrence	37	Snyder	54
Beaver	4	Cumberland	21	Lebanon	38	Somerset	55
Bedford	5	Dauphin	22	Lehigh	39	Sullivan	56
Berks	6	Delaware	23	Luzerne	40	Susquehanna	57
Blair	7	Elk	24	Lycoming	41	Tioga	58
Bradford	8	Erie	25	McKean	42	Union	59
Bucks	9	Fayette	26	Mercer	43	Venango	60
Butler	10	Forest	27	Mifflin	44	Warren	61
Cambria	11	Franklin	28	Monroe	45	Washington	62
Cameron	12	Fulton	29	Montgomery	46	Wayne	63
Carbon	13	Greene	30	Montour	47	Westmoreland	64
Centre	14	Huntingdon	31	Northampton	48	Wyoming	65
Chester	15	Indiana	32	Northumberland	49	York	66
Clarion	16	Jefferson	33	Perry	50	Philadelphia	67
Clearfield	17	Juniata	34	Pike	51		

#### State Route (SR)

State Routes (SR's) are identified by four-digit numbers. SR numbers are assigned as follows:

- |  |           |
|--|-----------|
| 1. Traffic Routes: Routes designated as Interstates, US or PA Routes | 0001-0999 |
| 2. Quadrant Routes (Non-Traffic Routes)                              | 1001-4999 |
| 3. Relocated Traffic Routes  | 6000-6999 |
| 4. Turned Back, Abandoned, or Null Routes                            | 7000-7999 |
| 5. Interchanges  | 8001-8999 |
| 6. WYE's   | 9101-9199 |
| 7. Rest Areas  | 9201-9299 |
| 8. Truck Escape Ramps  | 9301-9399 |
| 9. Others  | 9401-9499 |
| 10. Park and Rides   | 9501-9599 |

Even/Odd Convention: Even numbers are typically given to SR's in the East/West direction, and odd numbers to SR's that run North/South. This convention applies to Interstate Routes (except those that are Beltways or Spurs), and Quadrant Routes. This convention may or may not apply to PA or US Traffic Routes.

Hierarchy: If two or more traffic routes occupy the same section of roadway, the SR number is based on the "higher" type route, according to the following hierarchy. If the traffic routes are the same hierarchy class, then the SR number is assigned the lower numbered traffic route (Figure 1).

1. Interstates
2. U.S. Routes
3. PA Routes
4. Quadrant Routes

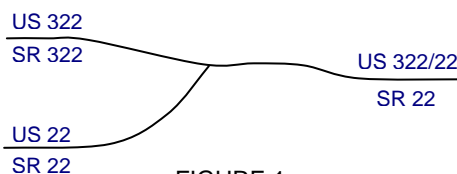


FIGURE 1

## Other Numbering Conventions:

1. The first digit of a quadrant route is based on which quadrant of the county the route is located, as shown in the following diagram (Figure 2).
2. The last three digits of a Relocated Traffic Route are the same as the Traffic Route that was relocated.
3. Interchanges are numbered sequentially. Odd numbers are given to interchanges along SR's in the North/South direction; even numbers are given to interchanges along SR's in the East/West direction (Figure 3).
4. WYE's are given odd numbers if the connecting SR is odd numbered, and even numbers if the connecting SR is even numbered.
5. Rest Areas or Truck Escape Ramps are given odd numbers if they connect to the Southbound or Westbound side of an SR, and even numbers if they connect to the Northbound or Eastbound side.

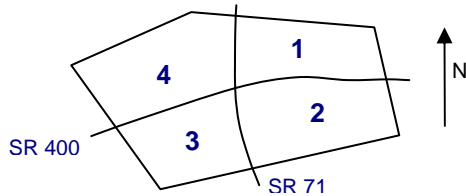


FIGURE 2

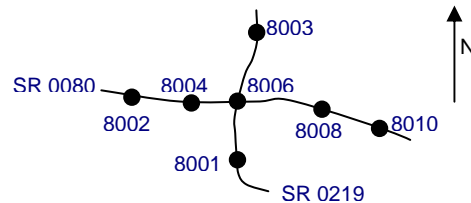


FIGURE 3

## Segment (SEG)

State routes are divided into segments, which are approximately one-half mile long, and are identified by a four-digit number. Segment begin and end points are placed at physical features where possible. Segment numbers increase in the North or East direction, and typically by 10's (Figure 4). Segments are even numbered on undivided roadways, and in the Northbound or Eastbound direction of divided roadways. Segments are odd numbered in the Southbound or Westbound direction of divided roadways (Figure 5). Interstate segments are associated with the mile posts (Figure 6).

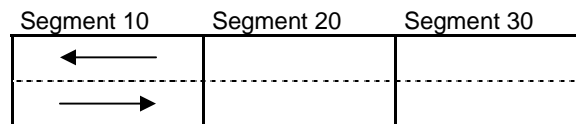
Undivided Roadways

FIGURE 4

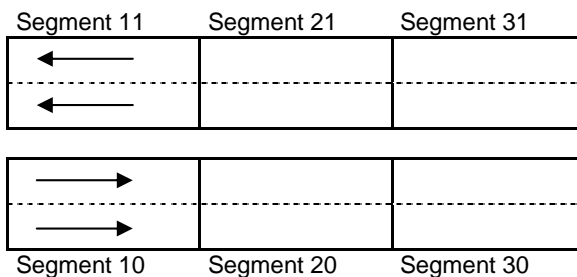
Divided Roadways

FIGURE 5

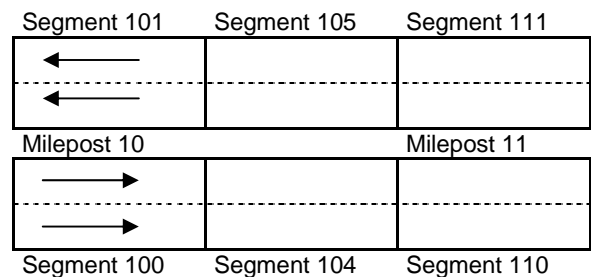
Interstate Roadways

FIGURE 6

Turned Back, Abandoned, and Null Segments are given numbers in the range of 7000-7999. For two coinciding State routes, the route with "lower" hierarchy is "nulled."

Segment numbering restarts on Traffic Routes at County boundaries, except Interstates (Figure 7).

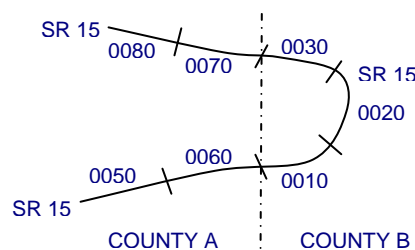


FIGURE 7

## Offset

The offset, a subdivision of the segment, is the distance (in feet) from the beginning of the segment, expressed as a four-digit number. Offsets are measured in the increasing segment direction.

## Segment Markers

Segment markers, which allow for easy identification of the LRS location on the State highway system, indicate the State route and segment number at the point that each segment is entered. If the beginning of a segment occurs at a physical feature, then the point of reference is at the physical feature and not the sign. At intersections, signs are used to identify beginning or ending State routes or segments.



## Users of the LRS

Locations of all intersections, structures, and other points of interest are field verified and inventoried in the RMS. This information can be displayed on Straight Line Diagrams (SLD's) which can be viewed in the RMS, or hardcopy form. SLD books are refreshed and printed annually for distribution to the Department's District and County offices, as well as too many external entities.

A list of those within the Department that use the LRS to identify locations in the RMS and in the field includes personnel from the following organizations: Pavement Testing, County Maintenance, Traffic, Design, Surveys, Construction, Bridge, Permits, Crash Review, Planning and Programming, Posted & Bonded Roads, Tort Liability, and Emergency Management.

Users outside the Department include: County & Municipal governments, County 911, Planning Commissions, Federal Highway Administration, State & Local Police, Local Emergency Management, Delivery Services (UPS, Fed Ex, etc.), Fire Departments, Utility Companies, Contractors, and Consultants.

Without segment markers located in the field, all of these users would have to rely solely on the SLD, which would be extremely cumbersome at best and impossible for some.

## Verification, QA & QC

In order to assure that LRS information is indicated properly in the RMS, on SLD's, and in the field, LRS Quality Assurance (QA) and Quality Commitment (QC) programs are performed each year. The Bureau of Operations, Asset Management Division, Roadway Inventory & Testing Unit (RITU) performs all Statewide QC testing. Field verification and QA is also performed by RITS, except in Engineering Districts 2-0, 11-0, and 12-0, where it is done "in-house." Each Engineering District is responsible for its own LRS completeness and maintenance with respect to the RMS.

Twenty percent of each county is field tested annually as part of the QA program, and five percent of each county is tested for the annual QC program. The goal of the QC program is to maintain at least 90% accuracy between the RMS and the actual field locations of highway features. Annual QC ratings are developed and reported to the Engineering Districts.









































Field testing is performed by two-person teams (a permanent employee that operates the test, and a temporary employee that drives the device) with the use of vans equipped with an on-board computer and a Data Measurement Subsystem. Testing is typically performed during the months of April through November.

Vehicle location and roadway features are displayed on the van's computer screen in SLD format, and the software accepts operator inputs verifying or modifying roadway feature locations, as well as comments. Though the system can function at greater speed, test speeds are typically less than 25 mph to ensure accuracy.

There are five categories of information that is verified and/or modified:

1. State Route Length
2. Segment Length
3. Roadway Geometry (lane count, pavement & shoulder types & widths)
4. Intersecting Feature Location (intersections & bridges)
5. Segment Marker Location

STRAIGHT LINE DIAGRAM (SLD) ANNUAL REFRESH ATTRIBUTE KEY PAGE 1 OF 2

 SEGMENT MARKER	 AHEAD LEFT INTER STATE OWNED	 RAILROAD CROSSING	 INTERSTATE MILEPOST
 TURNBACK	 AHEAD LEFT INTER NON-STATE	 RAILROAD OVER-PASS	 MFC BEGIN
 NULL	 AHEAD RIGHT INTE STATE OWNED	 OVER-PASS	 MUNICIPAL BOUNDARY
 UNDIVIDED HIGHWAY	 AHEAD RIGHT INTE NON-STATE	 BRIDGE END	 VILLAGE BEGIN
 PHYSICALLY DIVIDED	 BACK LEFT INTER STATE OWNED	 BRIDGE BEGIN	AH - LENGTH FORWARD TO NEXT SEGMENT BEGIN BK - LENGTH BACK WARD TO PREVIOUS SEGMENT BEGIN
 PAINT DIVIDED	 BACK LEFT INTER NON-STATE	 TUNNEL	
 INTERSECTION AHEAD	 BACK RIGHT INTER STATE OWNED	 SIGN STRUCTURE	MFC - MAINTENANCE FUNCTIONAL CLASS A = INTERSTATE B = EXPRESSWAY AND/OR PRINCIPLE ARTERIAL C = MINOR ARTERIAL D = COLLECTOR E = LOCAL ACCESS F = INTERCHANGE RAMP
 INTERSECTION BACK	 BACK RIGHT INTER NON-STATE	 P3 BRIDGE	
 REFERENCE AHEAD/BACK	 T-LEFT INTERSEC STATE OWNED	 RETAINING WALL	
 DIVIDED CONNECTOR	 T-LEFT INTERSEC NON-STATE	 BRIDGE/CULVERT UNDER FILL	NULL AND TURNBACK SEGMENTS ARE DISPLAYED IN THE DEPARTMENT'S ROADWAY MANAGEMENT SYSTEM (RMS) AS 100 FEET IN LENGTH. ACTUAL SEGMENT AND SECTION LENGTHS MAY VARY SIGNIFICANTLY
 CROSS INTERSEC STATE OWNED	 T-RIGHT INTERSEC STATE OWNED	 PIPE (STAMPP)	
 CROSS INTERSEC NON-STATE	 T-RIGHT INTERSEC NON-STATE	 ROTARY INTERSEC	

STRAIGHT LINE DIAGRAM (SLD) ANNUAL REFRESH ATTRIBUTE KEY

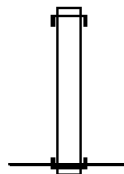
PAGE 2 OF 2

[illegible]

EXTRACT DATE: 12/28/2024 ROADWAY MANAGEMENT SYSTEM PAGE NUMBER: 429  
 PRINT DATE: 12/30/2024 SLD COUNTY/SR - ANNUAL PRINT COUNTY: VENANGO  
 DIR: N TOTAL LEN: .067 MI. DIST: 01-5 SR: 9301  
 LEFT MUN: FRANKLIN C RIGHT MUN: FRANKLIN C

000355 FT

000000 FT



000355 FT  
 INTER-AHD END TRUCK ESCAPE RAMP R  
 0010/0355 (GOVT)  
 000000 FT 1 0 00208 2 00 0000+00  
 NC TRUCK ESCAPE RAMP RD  
 INTER-BK FIFTEENTH ST  
 (SR0062 SEG 0250/0994)  
 MFC BEGIN = F  
 0010/0000 LENGTH(AH 0355 BK 0000)

EXTRACT DATE: 12/28/2024 ROADWAY MANAGEMENT SYSTEM PAGE NUMBER: 428  
PRINT DATE: 12/30/2024 SLD COUNTY/SR - ANNUAL PRINT COUNTY: VENANGO

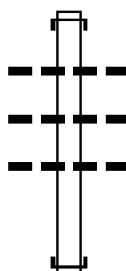
DIR: N TOTAL LEN: .444 MI. DIST: 01-5 SR: 9202  
LEFT MUN: IRWIN T RIGHT MUN: IRWIN T

002346 FT

001565 FT

FROM TRUCK PARKING AREA  
(CONN) 0010/1397

000000 FT



002346 FT  
INTER-AHD (SR9202 SEG 0010/1246)  
0020/0781 015 "DIA CIRC METAL  
0020/0415 LEN=0115 INSTALLED UNKN  
0020/0200 015 "DIA CIRC METAL  
0020/0018 LEN=0060 INSTALLED UNKN  
001565 FT 015 "DIA CIRC METAL  
INTER-BK 1 0 01009 2 14 0024+52  
0020/0000 (SR9202 SEG 0010/0489)  
LENGTH(AH 0781 BK 1565)

INTER-AHD SR 0080 WB  
0010/1565 (SR0080 SEG 0301/2317)

0010/1246 REST AREA  
(SR9202 SEG 0020/0781)

0010/0489 REST AREA RD  
000000 FT (SR9202 SEG 0020/0000)  
1 0 01009 2 14 0034+62  
018 "DIA CIRC METAL  
LEN=0150 INSTALLED UNKN

NC RE ST AREA  
INTER-BK Z H CONFAIR HW  
(SR0080 SEG 0305/1298)  
MFC BEGIN = F

0010/0000 LENGTH(AH 1565 BK 0000)



EXTRACT DATE: 12/28/2024 ROADWAY MANAGEMENT SYSTEM PAGE NUMBER: 427  
PRINT DATE: 12/30/2024 SLD COUNTY/SR - ANNUAL PRINT COUNTY: VENANGO

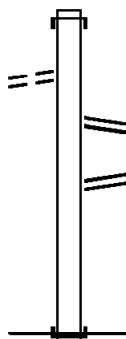
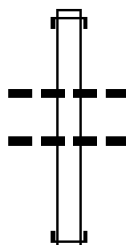
DIR: E TOTAL LEN: .474 MI. DIST: 01-5 SR: 9201  
LEFT MUN: IRWIN T RIGHT MUN: IRWIN T

002504 FT

001654 FT

FROM TRUCK PARKING AREA  
(CONN) 0010/1415

000000 FT



002504 FT  
INTER-AHD REST AREA RD  
0020/0850 (SR9201 SEG 0010/1225)  
0020/0165 015 "DIA CIRC METAL  
LEN=0020 INSTALLED UNKN  
0020/0015 015 "DIA CIRC METAL  
LEN=0120 INSTALLED UNKN  
001654 FT 1 0 01009 2 12 0008+22  
INTER-BK REST AREA RD  
(SR9201 SEG 0010/0411)  
0020/0000 LENGTH(AH 0850 BK 1654)

INTER-AHD Z H CONFAIR HW  
0010/1654 (SR0080 SEG 0300/0822)

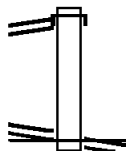
0010/1225 CAR PARKING AREA RD  
(SR9201 SEG 0020/0850)

0010/0411 CAR PARKING AREA RD  
(SR9201 SEG 0020/0000)  
000000 FT 1 0 01009 2 12 0000+00

NC REST AREA RD  
INTER-BK Z H CONFAIR HW  
(SR0080 SEG 0294/1828)  
MFC BEGIN = F  
0010/0000 LENGTH(AH 1654 BK 0000)

EXTRACT DATE: 12/28/2024 ROADWAY MANAGEMENT SYSTEM PAGE NUMBER: 426  
PRINT DATE: 12/30/2024 SLD COUNTY/SR - ANNUAL PRINT COUNTY: VENANGO  
DIR: B TOTAL LEN: .047 MI. DIST: 01-5 SR: 9105  
LEFT MUN: OIL CITY C RIGHT MUN: OIL CITY C

HALYDAY ST 000249 FT  
(SR0428 SEG 0010/0353) 0010/0249  
0 0 00000 0 00 0000+00 000000 FT  
MAIN ST  
(SR0008 SEG 0421/0320) 0010/0000

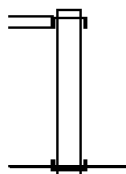


000249 FT  
INTER-AHD HALYDAY ST  
0010/0249 (SR0428 SEG 0010/0353)  
NC HA LYDAY ST  
MAIN ST  
000000 FT (SR0008 SEG 0421/0320)  
MFC BEGIN = F  
5 0010/0000 LENGTH(AH 0249 BK 0000)

EXTRACT DATE: 12/28/2024 ROADWAY MANAGEMENT SYSTEM PAGE NUMBER: 425  
 PRINT DATE: 12/30/2024 SLD COUNTY/SR - ANNUAL PRINT COUNTY: VENANGO  
 DIR: E TOTAL LEN: .074 MI. DIST: 01-5 SR: 9103  
 LEFT MUN: CANAL T RIGHT MUN: CANAL T

000392 FT

000000 FT

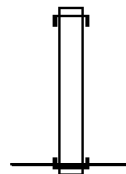


000392 FT  
 INTER-AHD OLD FRANKLIN PK  
 (SR4012 SEG 0050/1358)  
 OLD FRANKLIN PK  
 0010/0392 (SR4012 SEG 0050/1358)  
 000000 FT 0 0 00000 0 00 0000+00  
 NC FRANKLIN PK  
 INTER-BK TWENTYEIGHTH DIVISION H  
 (SR0322 SEG 0070/0407)  
 MFC BEGIN = F  
 0010/0000 LENGTH(AH 0392 BK 0000)

EXTRACT DATE: 12/28/2024 ROADWAY MANAGEMENT SYSTEM PAGE NUMBER: 424  
 PRINT DATE: 12/30/2024 SLD COUNTY/SR - ANNUAL PRINT COUNTY: VENANGO  
 DIR: N TOTAL LEN: .061 MI. DIST: 01-5 SR: 9102  
 LEFT MUN: SUGARCREEK B RIGHT MUN: SUGARCREEK B

000322 FT

000000 FT

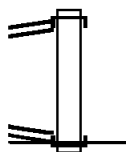


000322 FT  
 INTER-AHD SR 0427 SH  
 0010/0322 (SR0427 SEG 0010/0099)  
 000000 FT 0 0 00000 0 00 0000+00  
 NC SR 9102 SH  
 INTER-BK TWENTYEIGHTH DIVISION H  
 (SR0322 SEG 0150/0000)  
 MFC BEGIN = F  
 0010/0000 LENGTH(AH 0322 BK 0000)

EXTRACT DATE: 12/28/2024 ROADWAY MANAGEMENT SYSTEM PAGE NUMBER: 423  
PRINT DATE: 12/30/2024 SLD COUNTY/SR - ANNUAL PRINT COUNTY: VENANGO

DIR: N TOTAL LEN: .036 MI. DIST: 01-5 SR: 9101  
LEFT MUN: CHERRYTREE T RIGHT MUN: CHERRYTREE T

SR 0417 SH 000189 FT  
(SR0417 SEG 0261/0162) 0010/0189  
  
0 0 00000 0 00 0000+00 000000 FT  
WILLIAM FLINN HW  
(SR0008 SEG 0610/0254) 0010/0000



000189 FT  
INTER-AHD SR 0417 SH  
0010/0189 (SR0417 SEG 0261/0162)  
NC SR 9101 SH  
INTER-BK WILLIAM FLINN HW  
000000 FT (SR0008 SEG 0610/0254)  
MFC BEGIN = F  
0010/0000 LENGTH(AH 0189 BK 0000)

EXTRACT DATE: 12/28/2024 ROADWAY MANAGEMENT SYSTEM PAGE NUMBER: 422  
PRINT DATE: 12/30/2024 SLD COUNTY/SR - ANNUAL PRINT COUNTY: VENANGO

DIR: N TOTAL LEN: .866 MI. DIST: 01-5 SR: 8014  
LEFT MUN: IRWIN T RIGHT MUN: IRWIN T

004570 FT

004570 FT  
INTER-AHD WM FLINN HW  
0750/1640 (SR0008 SEG 0200/1618)

002930 FT

0750/0069 FROM 0308/0170 SH  
(CONN)  
002930 FT 1 0 01107 2 03 0000+00  
NC RAMP B RD  
INTER-BK SR 0308 SH  
(SR0308 SEG 0170/0988)  
5 0750/0000 LENGTH(AH 1640 BK 0869)

002061 FT

0500/0869 SR 0308 SH  
(SR0308 SEG 0170/1583)  
002061 FT 1 0 01107 2 04 0014+64  
NC RAMP C RD  
INTER-BK WM FLINN HW  
(SR0008 SEG 0201/1039)  
5 0500/0000 LENGTH(AH 0869 BK 1114)

000947 FT

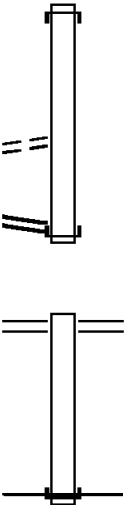
INTER-AHD WM FLINN HW  
0250/1114 (SR0008 SEG 0191/1687)  
0250/0067 FROM 0308/0170 SH  
(CONN)  
000947 FT 1 0 01107 2 05 0023+99  
NC RAMP D RD  
INTER-BK SR 0308 SH  
(SR0308 SEG 0170/1554)  
5 0250/0000 LENGTH(AH 1114 BK 0947)

000000 FT

0010/0947 SR 0308 SH  
(SR0308 SEG 0170/0988)  
000000 FT 1 0 01107 2 02 0000+00  
NC RAMP A RD  
INTER-BK WM FLINN HW  
(SR0008 SEG 0190/1613)  
MFC BEGIN = F  
5 0010/0000 LENGTH(AH 0947 BK 0000)

EXTRACT DATE: 12/28/2024 ROADWAY MANAGEMENT SYSTEM PAGE NUMBER: 421  
PRINT DATE: 12/30/2024 SLD COUNTY/SR - ANNUAL PRINT COUNTY: VENANGO  
DIR: S TOTAL LEN: .440 MI. DIST: 01-5 SR: 8012  
LEFT MUN: IRWIN T RIGHT MUN: IRWIN T

002322 FT		002322 FT
		INTER-AHD RICHARD C FRAME HW
		0750/1448 (SR0008 SEG 0140/0467)
FROM 6008/0050 SH		
(CONN)	0750/0063	
1 0 01107 2 00 0000+00	000874 FT	
SH 6008 SH		
(SR6008 SEG 0050/1038)	0750/0000	
		000874 FT MP B RD
		INTER-BK GEORGETOWN RD
		(SR3003 SEG 0100/0863)
		5 0750/0000 LENGTH(AH 1448 BK 0874)
		GEORGETOWN RD
		0500/0874 (SR6008 SEG 0050/0430)
		000000 FT 1 0 01107 2 01 0014+53
		NC RAMP C RD
		INTER-BK RICHARD C FRAME HW
		(SR0008 SEG 0141/0172)
		MFC BEGIN = F
		5 0500/0000 LENGTH(AH 0874 BK 0000)



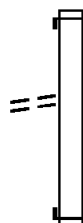
EXTRACT DATE: 12/28/2024 ROADWAY MANAGEMENT SYSTEM PAGE NUMBER: 420  
PRINT DATE: 12/30/2024 SLD COUNTY/SR - ANNUAL PRINT COUNTY: VENANGO

DIR: E TOTAL LEN: .663 MI. DIST: 01-5 SR: 8010  
LEFT MUN: ALLEGHENY T RIGHT MUN: ALLEGHENY T

FROM 0038/0010 SH  
(CONN)

003501 FT

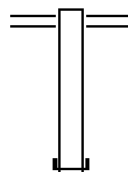
0750/0100  
002591 FT



003501 FT  
INTER-AHD Z H CONFAIR HW  
0750/0910 (SR0080 SEG 0420/0849)

002591 FT 1 0 01009 2 06 0000+00  
NC RAMP C RD  
INTER-BK SR 0038 SH  
(SR0038 SEG 0010/0251)  
5 0750/0000 LENGTH(AH 0910 BK 0665)

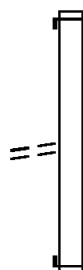
001926 FT



SR 0038 SH  
0500/0665 (SR0038 SEG 0010/1145)  
001926 FT 1 0 01009 2 05 0000+94  
NC RAMP B RD  
INTER-BK Z H CONFAIR HW  
(SR0080 SEG 0421/1028)  
5 0500/0000 LENGTH(AH 0665 BK 1305)

FROM 0038/0010 SH  
(CONN)

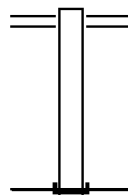
0250/0100  
000621 FT



INTER-AHD Z H CONFAIR HW  
0250/1305 (SR0080 SEG 0415/1666)

000621 FT 1 0 01009 2 04 0000+00  
NC RAMP A RD  
INTER-BK SR 0038 SH  
(SR0038 SEG 0010/1005)  
5 0250/0000 LENGTH(AH 1305 BK 0621)

000000 FT

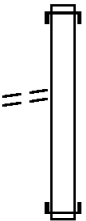
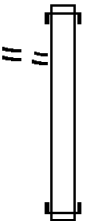
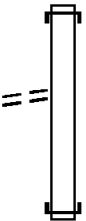
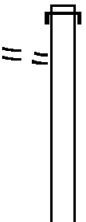


SR 0038 SH  
0010/0621 (SR0038 SEG 0010/0040)  
000000 FT 1 0 01009 2 07 0004+92  
NC RAMP D RD  
INTER-BK Z H CONFAIR HW  
(SR0080 SEG 0414/1819)  
MFC BEGIN = F  
5 0010/0000 LENGTH(AH 0621 BK 0000)



EXTRACT DATE: 12/28/2024 ROADWAY MANAGEMENT SYSTEM PAGE NUMBER: 419  
PRINT DATE: 12/30/2024 SLD COUNTY/SR - ANNUAL PRINT COUNTY: VENANGO

DIR: E TOTAL LEN: .615 MI. DIST: 01-5 SR: 8008  
LEFT MUN: CLINTON T RIGHT MUN: CLINTON T

	003249 FT		003249 FT INTER-AHD Z H CONFAIR HW 0750/0755 (SR0080 SEG 0344/2410)
FROM 0308/0030 SH (CONN)	0750/0070 002494 FT		002494 FT 1 0 01009 2 10 0000+00 NC RAMP C RD INTER-BK SR 0308 SH (SR0308 SEG 0030/0742) 5 0750/0000 LENGTH(AH 0755 BK 0836)
TO 0308/0030 SH (CONN)	0500/0800 001658 FT		INTER-AHD SR 0308 SH 0500/0836 (SR0308 SEG 0030/1341)  001658 FT 1 0 01009 2 11 0019+67 NC RAMP D RD INTER-BK Z H CONFAIR HW (SR0080 SEG 0345/2441) 5 0500/0000 LENGTH(AH 0836 BK 0847)
FROM 0308/0030 SH (CONN)	0250/0090 000811 FT		INTER-AHD Z H CONFAIR HW 0250/0847 (SR0080 SEG 0345/0698)  000811 FT 1 0 01009 2 08 0019+88 NC RAMP A RD INTER-BK SR 0308 SH (SR0308 SEG 0030/1413) 5 0250/0000 LENGTH(AH 0847 BK 0811)
TO 0308/0030 SH (CONN)	0010/0687 000000 FT		INTER-AHD SR 0308 SH 0010/0811 (SR0308 SEG 0030/0698)  000000 FT 1 0 01009 2 09 0000+00 NC RAMP B RD INTER-BK Z H CONFAIR HW (SR0080 SEG 0344/0913) MFC BEGIN = F 5 0010/0000 LENGTH(AH 0811 BK 0000)

EXTRACT DATE: 12/28/2024 ROADWAY MANAGEMENT SYSTEM PAGE NUMBER: 418  
PRINT DATE: 12/30/2024 SLD COUNTY/SR - ANNUAL PRINT COUNTY: VENANGO

DIR: E TOTAL LEN: .771 MI. DIST: 01-5 SR: 8002  
LEFT MUN: BARKEYVILLE B RIGHT MUN: BARKEYVILLE B

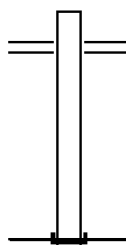
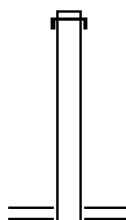
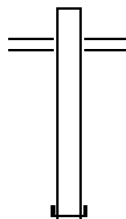
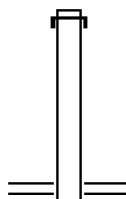
004069 FT

003200 FT

002080 FT

001177 FT

000000 FT



004069 FT  
INTER-AHD Z H CONFAIR HW  
0750/0869 (SR0080 SEG 0290/1094)  
003200 FT 1 0 01009 2 01 0000+00  
NC RAMP D RD  
WM FLINN HW  
(SR0008 SEG 0061/1073)  
(SR0008 SEG 0060/1086)  
0750/0000 LENGTH(AH 0869 BK 1120)

WM FLINN HW  
(SR0008 SEG 0071/0481)  
(SR0008 SEG 0070/0481)  
0500/1120  
002080 FT 1 0 01009 2 02 0015+94  
NC RAMP C RD  
INTER-BK Z H CONFAIR HW  
(SR0080 SEG 0291/1384)  
0500/0000 LENGTH(AH 1120 BK 0903)

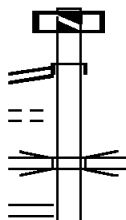
INTER-AHD Z H CONFAIR HW  
0250/0903 (SR0080 SEG 0285/2116)  
001177 FT 1 0 01009 2 03 0020+00  
NC RAMP A RD  
WM FLINN HW  
(SR0008 SEG 0070/0387)  
(SR0008 SEG 0071/0383)  
0250/0000 LENGTH(AH 0903 BK 1177)

WM FLINN HW  
(SR0008 SEG 0060/0984)  
(SR0008 SEG 0061/0972)  
0010/1177  
000000 FT 1 0 01009 2 00 0002+30  
NC RAMP B RD  
INTER-BK Z H CONFAIR HW  
(SR0080 SEG 0284/1738)  
MFC BEGIN = F  
0010/0000 LENGTH(AH 1177 BK 0000)

EXTRACT DATE: 12/28/2024 ROADWAY MANAGEMENT SYSTEM PAGE NUMBER: 417  
PRINT DATE: 12/30/2024 SLD COUNTY/SR - ANNUAL PRINT COUNTY: VENANGO

DIR: B TOTAL LEN: 1.629 MI. DIST: 01-5 SR: 6008  
LEFT MUN: IRWIN T RIGHT MUN: IRWIN T

008600 FT  
RAMP B RD  
(SR8012 SEG 0750/0000) 0050/1038  
TO 8012/0750 SH  
(CONN) 0050/0990



008600 FT  
7060/0000 LTH AH 000100 BK 001038  
INTER-AHD GEORGETOWN RD  
0050/1038 (SR3003 SEG 0100/0863)

0050/0645 SR 0008  
OP ID 60/0008/0134/1525  
RAMP C RD  
0050/0430 (SR8012 SEG 0500/0874)

EXTRACT DATE: 12/28/2024 ROADWAY MANAGEMENT SYSTEM PAGE NUMBER: 416  
PRINT DATE: 12/30/2024 SLD COUNTY/SR - ANNUAL PRINT COUNTY: VENANGO

DIR: B TOTAL LEN: 1.629 MI. DIST: 01-5 SR: 6008  
LEFT MUN: IRWIN T RIGHT MUN: IRWIN T

2 0 60003 0 00 0268+76 007562 FT  
SR 3013 SH  
(SR3013 SEG 0010/0000)  
GEORGETOWN RD  
(SR3003 SEG 0110/0000) 0050/0000  
SCRUBGRASS RD  
(SR3002 SEG 0050/2864) 0040/2566

1 0 00233 0 00 0145+80 004415 FT  
COULTER RD  
(T316) 0040/0000

1 0 00233 0 00 0118+77 001733 FT  
WESTON RD  
(T333) 0030/0000

000748 FT

000000 FT

007562 FT

5 0050/0000 LENGTH(AH 1038 BK 3147)

0040/1267 018 "DIA CIRC CONCR  
LEN=0040 INSTALLED UNKN  
0040/0837 024 "DIA CIRC CONCR  
LEN=0051 INSTALLED UNKN  
IRWIN RD  
0040/0335 (T322)  
015 "DIA CIRC CONCR  
0040/0043 LEN=0120 INSTALLED UNKN  
004415 FT

5 0040/0000 LENGTH(AH 3147 BK 2682)

0030/1281 060"H 48"W CON BOX CUL  
LEN=0035 INSTALLED UNKN  
0030/0914 018 "DIA CIRC CONCR  
LEN=0064 INSTALLED UNKN

001733 FT

5 0030/0000 LENGTH(AH 2682 BK 0985)

WOLF CK.TRB.  
STRUCTURE LENGTH 10 FT  
0020/0325 BMSID 60/6008/0020/0325  
015 "DIA CIRC CONCR  
0020/0118 LEN=0055 INSTALLED UNKN  
000748 FT 1 0 00233 0 00 0105+30  
5 0020/0000 LENGTH(AH 0985 BK 0748)

000000 FT 0 0 00000 0 00 0000+00  
NC OLD ROUTE 8 RD

SR 0008 SH  
INTER-BK (SR0008 SEG 0106/2069)  
OLD ROUTE 8 RD  
(T318)  
MFC BEGIN = D

5 0010/0000 LENGTH(AH 0748 BK 0000)

EXTRACT DATE: 12/28/2024 ROADWAY MANAGEMENT SYSTEM PAGE NUMBER: 415  
PRINT DATE: 12/30/2024 SLD COUNTY/SR - ANNUAL PRINT COUNTY: VENANGO

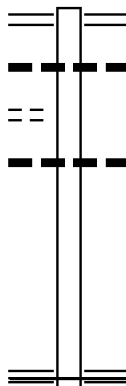
DIR: B TOTAL LEN: .441 MI. DIST: 01-5 SR: 4025  
LEFT MUN: OAKLAND T RIGHT MUN: OAKLAND T

PRITCHARD RD  
(T581)

002326 FT

0010/1710

000000 FT



002326 FT HALYDAY RUN RD  
0010/2326 (SR0428 SEG 0110/2091)  
020 "DIA CIR PLASTIC  
0010/2224 LEN=0034 INSTALLED 2002

024 "DIA CIRC CONCR  
0010/1442 LEN=0045 INSTALLED 2002

000000 FT 0 0 00000 0 00 0000+00  
NC SR 4025 SH

HALYDAY RUN RD  
(SR0428 SEG 0110/0000)  
MFC BEGIN = D

0010/0000 LENGTH(AH 2326 BK 0000)

EXTRACT DATE: 12/28/2024 ROADWAY MANAGEMENT SYSTEM PAGE NUMBER: 414  
PRINT DATE: 12/30/2024 SLD COUNTY/SR - ANNUAL PRINT COUNTY: VENANGO  
DIR: B TOTAL LEN: .000 MI. DIST: 01-5 SR: 4024  
LEFT MUN: CHERRYTREE T RIGHT MUN: CHERRYTREE T

000000 FT



000000 FT  
7010/0000 LENGTH(AH 0100 BK 0000)

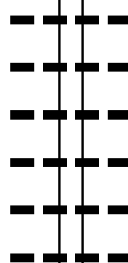
EXTRACT DATE: 12/28/2024 ROADWAY MANAGEMENT SYSTEM PAGE NUMBER: 413  
PRINT DATE: 12/30/2024 SLD COUNTY/SR - ANNUAL PRINT COUNTY: VENANGO

DIR: B TOTAL LEN: 9.783 MI. DIST: 01-5 SR: 4022  
LEFT MUN: CHERRYTREE T RIGHT MUN: CHERRYTREE T

051655 FT



051655 FT WILLIAM FLINN HW  
0200/3079 (SR0008 SEG 0670/0531)  
048 " DIA CIRC CONCR  
0200/3055 LEN=0040 INSTALLED UNKN



0200/2096 018 " DIA CIR PLASTIC  
LEN=0040 INSTALLED UNKN  
018 " DIA CIR PLASTIC  
0200/1765 LEN=0038 INSTALLED UNKN  
018 " DIA CIR PLASTIC  
0200/1375 LEN=0040 INSTALLED UNKN  
015 " DIA CIR PLASTIC  
0200/1152 LEN=0038 INSTALLED UNKN  
024 " DIA CIR PLASTIC  
0200/0762 LEN=0040 INSTALLED UNKN  
024 " DIA CIR PLASTIC  
0200/0730 LEN=0038 INSTALLED UNKN

048576 FT



048576 FT 2 0 60040 0 01 0498+76  
S 0200/0000 LENGTH(AH 3079 BK 1601)

046975 FT



0190/0040 018 " DIA CIR PLASTIC  
LEN=0045 INSTALLED UNKN  
046975 FT 2 0 60040 0 01 0482+75  
CHERRYTREE RD  
(T540)



S 0190/0000 LENGTH(AH 1601 BK 3154)



018 " DIA CIRC METAL  
0180/3129 LEN=0050 INSTALLED 1997  
030 " DIA CIR PLASTIC  
0180/2929 LEN=0040 INSTALLED UNKN



018 " DIA CIR PLASTIC  
LEN=0044 INSTALLED UNKN  
018 " DIA CIR PLASTIC  
0180/1825 LEN=0045 INSTALLED UNKN  
018 " DIA CIRC METAL



0180/1620 LEN=0045 INSTALLED UNKN



018 " DIA CIRC METAL  
0180/0929 LEN=0040 INSTALLED UNKN

EXTRACT DATE: 12/28/2024 ROADWAY MANAGEMENT SYSTEM PAGE NUMBER: 412  
PRINT DATE: 12/30/2024 SLD COUNTY/SR - ANNUAL PRINT COUNTY: VENANGO

DIR: B TOTAL LEN: 9.783 MI. DIST: 01-5 SR: 4022  
LEFT MUN: CHERRYTREE T RIGHT MUN: CHERRYTREE T

2 0 60040 0 01 0451+15 043821 FT  
MILES RD  
(T542) 0180/0000

2 0 60040 0 01 0426+57 041426 FT  
BARKER RD  
(T520) 0170/0000

038593 FT

0180/0614	015 "DIA	CIR PLASTIC
	LEN=0044	INSTALLED UNKN
0180/0414	015 "DIA	CIR PLASTIC
	LEN=0040	INSTALLED UNKN
0180/0202	018 "DIA	CIR PLASTIC
	LEN=0042	INSTALLED 1999
0180/0015	015 "DIA	CIR PLASTIC
043821 FT	LEN=0040	INSTALLED UNKN
5 0180/0000	LENGTH(AH 3154 BK 2395)	
0170/2230	018 "DIA	CIR PLASTIC
	LEN=0040	INSTALLED UNKN
0170/1230	015 "DIA	CIR PLASTIC
	LEN=0040	INSTALLED UNKN
0170/0930	018 "DIA	CIR PLASTIC
	LEN=0038	INSTALLED UNKN
0170/0613	024 "DIA	CIR PLASTIC
	LEN=0040	INSTALLED UNKN
041426 FT	POND CITY LN	
5 0170/0000	(PRDR)	
	LENGTH(AH 2395 BK 2833)	
0160/1070	036 "DIA	CIR PLASTIC
	LEN=0040	INSTALLED 2008
0160/0705	018 "DIA	CIR PLASTIC
	LEN=0040	INSTALLED 1999
0160/0537	015 "DIA	CIR PLASTIC
	LEN=0040	INSTALLED UNKN
0160/0184	018 "DIA	CIR PLASTIC
	LEN=0040	INSTALLED UNKN
038593 FT	2 0 60040 0 01 0398+49	
5 0160/0000	LENGTH(AH 2833 BK 3059)	
	018 "DIA	CIR PLASTIC
0150/2901	LEN=0070	INSTALLED UNKN
0150/1863	018 "DIA	CIR PLASTIC
	LEN=0040	INSTALLED UNKN
0150/1193	036 "DIA	CIR PLASTIC
	LEN=0050	INSTALLED 1999
0150/0808	015 "DIA	CIRC METAL
	LEN=0036	INSTALLED UNKN



EXTRACT DATE: 12/28/2024 ROADWAY MANAGEMENT SYSTEM PAGE NUMBER: 411  
PRINT DATE: 12/30/2024 SLD COUNTY/SR - ANNUAL PRINT COUNTY: VENANGO

DIR: B TOTAL LEN: 9.783 MI. DIST: 01-5 SR: 4022  
LEFT MUN: CHERRYTREE T RIGHT MUN: CHERRYTREE T

			==	0150/0683	LAMEY RD (T518)
			---	0150/0525	024 " DIA CIRC CONCR LEN=0040 INSTALLED UNKN
			---	0150/0135	018 " DIA CIR PLASTIC LEN=0040 INSTALLED 1999
			---	0150/0104	015 " DIA CIR PLASTIC LEN=0040 INSTALLED 1999
			---	0150/0020	018 " DIA CIR PLASTIC LEN=0060 INSTALLED UNKN
035534 FT			---	035534 FT	2 0 60040 0 01 0367+86 DEMPSEYTOWN GRESHAM RD (T302)
			==	0150/0000	LENGTH(AH 3059 BK 2118) 018 " DIA CIR PLASTIC
			---	0140/2102	LEN=0060 INSTALLED UNKN
STONE SPRINGHOUSE RD (T508)			==		
	0140/0570		---		
	033416 FT		---	0140/0202	018 " DIA CIR PLASTIC LEN=0050 INSTALLED UNKN
			---	033416 FT	2 0 60040 0 01 0346+66
			---	0140/0000	LENGTH(AH 2118 BK 2186) 018 " DIA CIR PLASTIC
			---	0130/1839	LEN=0055 INSTALLED UNKN
			---	0130/1471	015 " DIA CIR PLASTIC LEN=0060 INSTALLED UNKN
			---	0130/0599	BMS EN 60/4022/0130/0550 2 0 60040 0 01 0330+51 PRATHER CK.
			---	0130/0550	BMS BG 60/4022/0130/0550 2 0 60040 0 01 0325+01
031230 FT			---	031230 FT	LENGTH(AH 2186 BK 1917) 024 " DIA CIR PLASTIC
			---	0130/0000	LEN=0010 INSTALLED UNKN
			---	0120/1418	018 " DIA CIR PLASTIC LEN=0050 INSTALLED UNKN
			---	0120/0988	
			---	029313 FT	2 0 60040 0 01 0305+84
029313 FT			---	0120/0000	LENGTH(AH 1917 BK 2788) CHERRYTREE PLUM T
			---	0110/2649	018 " DIA CIR PLASTIC LEN=0040 INSTALLED UNKN
			---	0110/2590	018 " DIA CIR PLASTIC

EXTRACT DATE: 12/28/2024 ROADWAY MANAGEMENT SYSTEM PAGE NUMBER: 410  
PRINT DATE: 12/30/2024 SLD COUNTY/SR - ANNUAL PRINT COUNTY: VENANGO

DIR: B TOTAL LEN: 9.783 MI. DIST: 01-5 SR: 4022  
LEFT MUN: PLUM T RIGHT MUN: PLUM T

GOODWIN RD  
(T476)

026525 FT

0110/0000

2 0 60040 0 00 0212+97 021257 FT  
MCCURDY RD  
(T458)

0090/0000

0110/2004	LEN=0035	INSTALLED UNKN
0110/1704	015 "DIA CIR PLASTIC	LEN=0035 INSTALLED 1999
0110/0625	PRATHER CK.	STRUCTURE LENGTH 10 FT
0110/0027	BMSID 60/4022/0110/0625	018 "DIA CIR PLASTIC
026525 FT	LEN=0045	INSTALLED UNKN
	2 0 60040 0 00 0265+67	GIFFORD RD
	(T478)	LENGTH(AH 2788 BK 2594)
0110/0000	018 "DIA CIR PLASTIC	LEN=0018 INSTALLED UNKN
0100/2565		
0100/0984	018 "DIA CIR PLASTIC	LEN=0042 INSTALLED UNKN
0100/0975	036 "DIA CIRC CONCR	LEN=0050 INSTALLED UNKN
0100/0918	036 "DIA CIRC CONCR	LEN=0050 INSTALLED UNKN
023931 FT	2 0 60040 0 00 0239+71	0100/0000 LENGTH(AH 2594 BK 2674)
	015 "H 00 "W MULT PLSTIC	LEN=0045 INSTALLED UNKN
0090/2408	018 "DIA CIR PLASTIC	LEN=0045 INSTALLED UNKN
0090/1742		
021257 FT		
0090/0000	LENGTH(AH 2674 BK 1789)	018 "DIA CIR PLASTIC
0080/1353	LEN=0045	INSTALLED 2015
0080/0382	BMS EN 60/4022/0080/0339	2 0 60040 0 00 0198+42
0080/0339	LITTLE SUGAR CREEK	BMSBG 60/4022/0080/0339

EXTRACT DATE: 12/28/2024 ROADWAY MANAGEMENT SYSTEM PAGE NUMBER: 409  
PRINT DATE: 12/30/2024 SLD COUNTY/SR - ANNUAL PRINT COUNTY: VENANGO

DIR: B TOTAL LEN: 9.783 MI. DIST: 01-5 SR: 4022  
LEFT MUN: PLUM T RIGHT MUN: PLUM T

019468 FT

019468 FT 2 0 60040 0 00 0195+01

NC BUXTON RD  
SR 0428 SH  
(SR0428 SEG 0250/0000)  
LENGTH(AH 1789 BK 2823)  
015 "DIA CIR METAL  
018 "DIA CIR PLASTIC  
018 "DIA CIR PLASTIC  
018 "DIA CIR PLASTIC  
LEN=0015 INSTALLED UNKN  
LEN=0040 INSTALLED UNKN  
LEN=0080 INSTALLED UNKN

5 0080/0000

0070/2780

0070/2479

0070/1941

BILLY GROVE RD  
(T440)

0070/0899

016645 FT

016645 FT 2 0 60040 0 00 0166+79  
024"H 30"W CON BOX CUL  
LEN=0015 INSTALLED UNKN  
LENGTH(AH 2823 BK 3305)

5 0070/0000

GHERING RD  
(T456)

0060/2440

013340 FT

013340 FT 2 0 60040 0 00 0133+78  
5 0060/0000 LENGTH(AH 3305 BK 3042)  
024 "DIA CIR PLASTIC  
LEN=0045 INSTALLED UNKN

0050/2612

2 0 60040 0 00 0103+35 010298 FT  
DAVISON RD  
(T436) 0050/0000

010298 FT

5 0050/0000 LENGTH(AH 3042 BK 2809)

018 "DIA CIR PLASTIC  
LEN=0035 INSTALLED UNKN  
SUNVILLE RD  
(SR4009 SEG 0120/1065)  
015 "DIA CIR PLASTIC

0040/1948

0040/1363

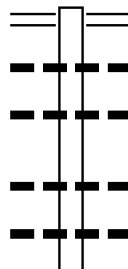
EXTRACT DATE: 12/28/2024 ROADWAY MANAGEMENT SYSTEM PAGE NUMBER: 408  
PRINT DATE: 12/30/2024 SLD COUNTY/SR - ANNUAL PRINT COUNTY: VENANGO

DIR: B TOTAL LEN: 9.783 MI. DIST: 01-5 SR: 4022  
LEFT MUN: PLUM T RIGHT MUN: PLUM T

	0040/1331	LEN=0040	INSTALLED	1999
		HIGH ST		
	0040/0966	(T660)		
007489 FT	007489 FT	2 0 60040 0 00	0074+63	
		018 "DIA CIR PLASTIC		
		LEN=0040	INSTALLED UNKN	
	0040/0000	LENGTH(AH 2809 BK 2996)		
	0030/1754	048 "DIA CIR PLASTIC		
		LEN=0040	INSTALLED UNKN	
	0030/1392	015 "DIA CIR PLASTIC		
		LEN=0045	INSTALLED UNKN	
	0030/0499	BMS EN 60/4022/0030/0477		
		2 0 60040 0 00	0049+68	
		PORTER RUN		
	0030/0477	BMS BG 60/4022/0030/0477		
		018 "DIA CIR PLASTIC		
004493 FT	0030/0099	LEN=0018	INSTALLED UNKN	
	004493 FT	2 0 60040 0 00	0044+91	
	0030/0000	LENGTH(AH 2996 BK 2308)		
		018 "DIA CIR PLASTIC		
	0020/1862	LEN=0070	INSTALLED UNKN	
		MINNIGH RD		
	0020/1607	(T613)		
2 0 60040 0 00 0021+77 002185 FT	002185 FT			
LESH RD				
(T386)	0020/0000	LENGTH(AH 2308 BK 2185)		
	0010/1571	018 "DIA CIRC METAL		
		LEN=0035	INSTALLED UNKN	
	0010/0878	018 "DIA CIR PLASTIC		
		LEN=0035	INSTALLED 1999	
	0010/0055	WHITE RD		
		(T384)		
		NC RI DGEVIEW RD		
2 0 60040 0 00 0000+00 000000 FT	000000 FT	SR 0427 SH		
SR 0427 SH		(SR0427 SEG 0190/0000)		
(SR0427 SEG 0190/0000)	0010/0000	MFC BEGIN = D		
		LENGTH(AH 2185 BK 0000)		

EXTRACT DATE: 12/28/2024 ROADWAY MANAGEMENT SYSTEM PAGE NUMBER: 407  
 PRINT DATE: 12/30/2024 SLD COUNTY/SR - ANNUAL PRINT COUNTY: VENANGO  
 DIR: B TOTAL LEN: 5.159 MI. DIST: 01-5 SR: 4020  
 LEFT MUN: OAKLAND T RIGHT MUN: OAKLAND T

027240 FT



027240 FT	SR 0417	SH
0100/2374	(SR0417	SEG 0180/0000)
	024 " DIA	CIRC CONCR
0100/2340	LEN=0100	INSTALLED UNKN
	024 " DIA	CIR PLASTIC
0100/1909	LEN=0042	INSTALLED UNKN
	015 " DIA	CIR PLASTIC
0100/1203	LEN=0035	INSTALLED UNKN
	015 " DIA	CIRC METAL
0100/0783	LEN=0030	INSTALLED UNKN
	018 " DIA	CIR PLASTIC

EXTRACT DATE: 12/28/2024 ROADWAY MANAGEMENT SYSTEM PAGE NUMBER: 406  
PRINT DATE: 12/30/2024 SLD COUNTY/SR - ANNUAL PRINT COUNTY: VENANGO

DIR: B TOTAL LEN: 5.159 MI. DIST: 01-5 SR: 4020  
LEFT MUN: OAKLAND T RIGHT MUN: OAKLAND T

024866 FT

022418 FT

019662 FT

0100/0689	LEN=0042	INSTALLED	2014
018 "DIA	CIR	PLASTIC	
0100/0424	LEN=0041	INSTALLED	UNKN
015 "DIA	CIR	PLASTIC	
0100/0218	LEN=0030	INSTALLED	UNKN
024866 FT	2 0 60039	0 00	0277+13
5 0100/0000	LENGTH(AH	2374	BK 2448)
027 "DIA	CIR	PLASTIC	
0090/1798	LEN=0041	INSTALLED	UNKN
036 "DIA	CIR	PLASTIC	
0090/1600	LEN=0040	INSTALLED	UNKN
018 "DIA	CIR	PLASTIC	
0090/1033	LEN=0040	INSTALLED	UNKN
018 "DIA	CIR	PLASTIC	
0090/0514	LEN=0040	INSTALLED	UNKN
022418 FT	2 0 60039	0 00	0252+45
	BILLINGS	SLY RD	
	(T452)		
5 0090/0000	LENGTH(AH	2448	BK 2756)
024 "DIA	CIR	PLASTIC	
0080/2494	LEN=0054	INSTALLED	UNKN
018 "DIA	CIR	PLASTIC	
0080/2196	LEN=0040	INSTALLED	1997
018 "DIA	CIR	METAL	
0080/1867	LEN=0052	INSTALLED	UNKN
024 "DIA	CIR	PLASTIC	
0080/1025	LEN=0042	INSTALLED	UNKN
0080/0415	BMS	SEN 60/4020/0080/0373	
	2 0 60039	0 00	0226+51
	KANE	RUN	
0080/0396	BMS	SBG 60/4020/0080/0373	
019662 FT	2 0 60039	0 00	0222+78
5 0080/0000	LENGTH(AH	2756	BK 2813)
012 "DIA	CIR	PLASTIC	
0070/2610	LEN=0042	INSTALLED	UNKN
018 "DIA	CIR	PLASTIC	
0070/2017	LEN=0032	INSTALLED	UNKN
018 "DIA	CIR	PLASTIC	
0070/1592	LEN=0038	INSTALLED	UNKN
018 "DIA	CIR	PLASTIC	
0070/0868	LEN=0048	INSTALLED	UNKN
024 "DIA	CIR	PLASTIC	
0070/0570	LEN=0052	INSTALLED	UNKN
024 "DIA	CIR	PLASTIC	
0070/0295	LEN=0056	INSTALLED	UNKN
0070/0023	BMS	SEN 60/4020/0070/0000	

EXTRACT DATE: 12/28/2024 ROADWAY MANAGEMENT SYSTEM PAGE NUMBER: 405  
PRINT DATE: 12/30/2024 SLD COUNTY/SR - ANNUAL PRINT COUNTY: VENANGO

DIR: B TOTAL LEN: 5.159 MI. DIST: 01-5 SR: 4020  
LEFT MUN: OAKLAND T RIGHT MUN: OAKLAND T

016849 FT

2 0 60039 0 00 0161+25 013582 FT  
SUNVILLE RD  
(SR4009 SEG 0050/0000) 0060/0000  
013582 FT

	016849 FT	2 0 60039 0 00 0194+48
		TRIB. KANE RUN
		BMSBG 60/4020/0070/0000
		LENGTH(AH 2813 BK 3267)
		018 "DIA CIR PLASTIC
		LEN=0061 INSTALLED UNKN
		018 "DIA CIR PLASTIC
		LEN=0045 INSTALLED UNKN
		024 "DIA CIRC METAL
		LEN=0040 INSTALLED UNKN
		018 "DIA CIR PLASTIC
		LEN=0052 INSTALLED UNKN
		018 "DIA CIR PLASTIC
		LEN=0055 INSTALLED 2002
		018 "DIA CIR PLASTIC
		LEN=0040 INSTALLED UNKN
		030 "DIA CIR PLASTIC
		LEN=0040 INSTALLED 2022
		024 "DIA CIR PLASTIC
		LEN=0047 INSTALLED UNKN
		SUNVILLE RD
		(SR4009 SEG 0050/0000)
		LTH AH 003267 BK 000100
		0060/0000
		013582 FT
		7054/0000
		INTER-AHD
		SUNVILLE RD
		(SR4009 SEG 0040/0000)
		SUNVILLE RD
		(SR4009 SEG 0040/0000)
		015 "DIA CIR PLASTIC
		LEN=0080 INSTALLED UNKN
		018 "DIA CIR PLASTIC
		LEN=0040 INSTALLED 2022
		018 "DIA CIR PLASTIC
		LEN=0042 INSTALLED UNKN
		024 "DIA CIR PLASTIC
		LEN=0038 INSTALLED UNKN
		010002 FT
		2 0 60039 0 00 0102+52
		LENGTH(AH 3580 BK 2520)
		0050/0000
		036 "DIA CIR PLASTIC
		LEN=0045 INSTALLED 2004
		018 "DIA CIR PLASTIC

010002 FT

EXTRACT DATE: 12/28/2024 ROADWAY MANAGEMENT SYSTEM PAGE NUMBER: 404  
PRINT DATE: 12/30/2024 SLD COUNTY/SR - ANNUAL PRINT COUNTY: VENANGO

DIR: B TOTAL LEN: 5.159 MI. DIST: 01-5 SR: 4020  
LEFT MUN: OAKLAND T RIGHT MUN: OAKLAND T

007482 FT

0040/1220 LEN=0050 INSTALLED 2012  
018 "DIA CIR PLASTIC  
0040/0473 LEN=0042 INSTALLED 2012  
024 "DIA CIR PLASTIC  
0040/0189 LEN=0042 INSTALLED UNKN  
007482 FT 2 0 60039 0 00 0075+17  
OAKLAND  
JACKSON T  
S 0040/0000 LENGTH(AH 2520 BK 2987)

004495 FT

0030/1190 027 "DIA CIR PLASTIC  
LEN=0046 INSTALLED UNKN  
0030/0379 018 "DIA CIR PLASTIC  
LEN=0040 INSTALLED UNKN  
018 "DIA CIR PLASTIC  
0030/0066 LEN=0040 INSTALLED 2016  
004495 FT 2 0 60039 0 00 0045+30  
S 0030/0000 LENGTH(AH 2987 BK 3352)  
0020/2500 018 "DIA CIR PLASTIC  
LEN=0030 INSTALLED UNKN

001143 FT

0020/1220 018 "DIA CIR PLASTIC  
LEN=0050 INSTALLED UNKN  
0020/0618 018 "DIA CIR PLASTIC  
LEN=0034 INSTALLED UNKN  
027 "DIA CIR PLASTIC  
0020/0320 LEN=0044 INSTALLED UNKN  
001143 FT 2 0 60039 0 00 0011+78  
JACKSON  
COOPERSTOWN B  
S 0020/0000 LENGTH(AH 3352 BK 1143)  
018 "DIA CIR PLASTIC  
0010/1060 LEN=0052 INSTALLED UNKN

000000 FT

000000 FT 2 0 60039 0 00 0000+00  
MAIN ST  
(SR0427 SEG 0100/1618)  
NC COOPERSTOWN RD  
MFC BEGIN = D  
S 0010/0000 LENGTH(AH 1143 BK 0000)

MAIN ST  
(SR0427 SEG 0100/1618) 0010/0000

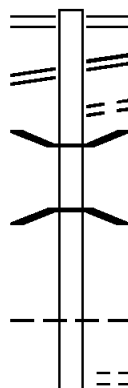


EXTRACT DATE: 12/28/2024 ROADWAY MANAGEMENT SYSTEM PAGE NUMBER: 403  
PRINT DATE: 12/30/2024 SLD COUNTY/SR - ANNUAL PRINT COUNTY: VENANGO

DIR: B TOTAL LEN: 5.428 MI. DIST: 01-5 SR: 4018  
LEFT MUN: COOPERSTOWN B RIGHT MUN: COOPERSTOWN B

028662 FT  
MAIN ST  
(SR4007 SEG 0010/0785) 0110/1298

026775 FT



028662 FT SR 0427 SH  
0110/1887 (SR0427 SEG 0110/0000)  
MAIN ST  
0110/1298 (SR4007 SEG 0010/0785)  
SECOND ST  
0110/1102 (BORO)  
0110/0516 BMS EN 60/4018/0110/0480  
2 0 60081 0 00 0268+53  
LAKE CREEK  
0110/0447 BMSBG 60/4018/0110/0480  
026775 FT 2 0 60081 0 00 0268+53  
NC AC EDEMY ST  
5 0110/0000 LENGTH(AH 1887 BK 2165)  
COOPERSTOWN  
0100/2102 JACKSON T  
MAPLE LANE DR  
0100/1958 (BORO)

EXTRACT DATE: 12/28/2024 ROADWAY MANAGEMENT SYSTEM PAGE NUMBER: 402  
PRINT DATE: 12/30/2024 SLD COUNTY/SR - ANNUAL PRINT COUNTY: VENANGO

DIR: B TOTAL LEN: 5.428 MI. DIST: 01-5 SR: 4018  
LEFT MUN: JACKSON T RIGHT MUN: JACKSON T

	==	0100/1543	EDGEWOOD DR (BORO)
	==	0100/1143	HILLCREST AV (BORO)
024610 FT	---	0100/0250	024 "DIA CIR PLASTIC LEN=0060 INSTALLED 1996
		024610 FT	2 0 60081 0 00 0246+84 HIGHLAND PARK DR (T353)
		NC MI	LL ST SAWMILL RD (T575)
		5 0100/0000	LENGTH(AH 2165 BK 3235) 024 "DIA CIR PLASTIC
	---	0090/3206	LEN=0060 INSTALLED 1998
	---	0090/2857	018 "DIA CIR PLASTIC LEN=0073 INSTALLED 2012
	---		
	---	0090/1293	018 "DIA CIR PLASTIC LEN=0050 INSTALLED 1998
	---	0090/0925	018 "DIA CIR PLASTIC LEN=0060 INSTALLED 1996
	---	0090/0493	018 "DIA CIR PLASTIC LEN=0055 INSTALLED 2012
021375 FT	---	0090/0225	018 "DIA CIR PLASTIC LEN=0055 INSTALLED 2012
		021375 FT	2 0 60081 0 00 0214+27
	5	0090/0000	LENGTH(AH 3235 BK 2594)
	---		
	---	0080/1080	018 "DIA CIR PLASTIC LEN=0055 INSTALLED 2012
	---	0080/0630	024 "DIA CIR PLASTIC LEN=0048 INSTALLED 2011
	---	0080/0564	018 "DIA CIR PLASTIC LEN=0050 INSTALLED 2012
018781 FT	---	0080/0052	018 "DIA CIR PLASTIC LEN=0050 INSTALLED 2012
		018781 FT	2 0 60081 0 00 0188+27
	5	0080/0000	LENGTH(AH 2594 BK 2477)

DIST: 01-5 SR: 4018  
RIGHT MUN: JACKSON T

EXTRACT DATE: 12/28/2024 ROADWAY MANAGEMENT SYSTEM PAGE NUMBER: 400  
PRINT DATE: 12/30/2024 SLD COUNTY/SR - ANNUAL PRINT COUNTY: VENANGO

DIR: B TOTAL LEN: 5.428 MI. DIST: 01-5 SR: 4018  
LEFT MUN: CANAL T RIGHT MUN: CANAL T

2 0 60081 0 00 0048+90 004901 FT  
FALLS RD  
(T352) 0030/0000

002313 FT

























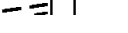


000000 FT

0030/1378	LEN=0060	INSTALLED	2002
0030/0762	015 "DIA	CIR PLASTIC	
	LEN=0045	INSTALLED	2002
0030/0477	018 "DIA	CIR PLASTIC	
	LEN=0040	INSTALLED	1998
0030/0295	018 "DIA	CIR PLASTIC	
	LEN=0040	INSTALLED	1998
0030/0185	018 "DIA	CIR PLASTIC	
004901 FT	LEN=0040	INSTALLED	1998
0030/0000	LENGTH(AH	3593 BK 2588)	
	018 "DIA	CIR PLASTIC	
0020/2496	LEN=0053	INSTALLED	1996
	018 "DIA	CIR PLASTIC	
0020/2422	LEN=0040	INSTALLED	1998
	018 "DIA	CIR PLASTIC	
0020/2063	LEN=0040	INSTALLED	1996
	018 "DIA	CIR PLASTIC	
0020/1890	LEN=0040	INSTALLED	1998
	018 "DIA	CIR PLASTIC	
0020/1812	LEN=0040	INSTALLED	1996
	018 "DIA	CIR PLASTIC	
0020/1019	LEN=0032	INSTALLED	1996
	018 "DIA	CIR PLASTIC	
0020/0858	LEN=0040	INSTALLED	1996
002313 FT	2 0 60081 0 00 0023+02		
0020/0000	LENGTH(AH	2588 BK 2313)	
	024 "DIA	CIR PLASTIC	
0010/2097	LEN=0060	INSTALLED	2006
	018 "DIA	CIR PLASTIC	
0010/1312	LEN=0036	INSTALLED	1996
	018 "DIA	CIR PLASTIC	
0010/0947	LEN=0055	INSTALLED	2002
	018 "DIA	CIRC METAL	
0010/0585	LEN=0040	INSTALLED	1996
	018 "DIA	CIR PLASTIC	
0010/0524	LEN=0055	INSTALLED	2002
000000 FT	2 0 60081 0 00 0000+00		
	NC DO	NATION HILL RD	
		DECKARDS RUN RD	
INTER-BK	(SR4005	SEG 0070/1409)	
	DONATION	HILL RD	
	(SR4005	SEG 0070/1409)	
	MFC BEGIN	= D	
0010/0000	LENGTH(AH	2313 BK 0000)	

EXTRACT DATE: 12/28/2024 ROADWAY MANAGEMENT SYSTEM PAGE NUMBER: 399  
PRINT DATE: 12/30/2024 SLD COUNTY/SR - ANNUAL PRINT COUNTY: VENANGO  
DIR: B TOTAL LEN: 4.208 MI. DIST: 01-5 SR: 4016  
LEFT MUN: JACKSON T RIGHT MUN: JACKSON T

EXTRACT DATE: 12/28/2024 ROADWAY MANAGEMENT SYSTEM PAGE NUMBER: 398  
PRINT DATE: 12/30/2024 SLD COUNTY/SR - ANNUAL PRINT COUNTY: VENANGO

DIR: B TOTAL LEN: 4.208 MI. DIST: 01-5 SR: 4016  
LEFT MUN: JACKSON T RIGHT MUN: JACKSON T

	022217 FT		7160/0000 LENGTH(AH 1967 BK 2495)
	022217 FT		022217 FT
	022217 FT		7150/0000 LENGTH(AH 2495 BK 1724)
	022217 FT		022217 FT
			7140/0000 LENGTH(AH 1724 BK 0080)
			022217 FT
			7132/0000 LENGTH(AH 0080 BK 3607)
INDEPENDENT RD (T557)	0130/3607		INTER-AHD BEATTY RUN RD (BORO)
			FOSTER RD (T549)
			0130/3607
			0130/3022 BMS EN 60/4016/0130/3091 2 0 60062 0 01 0321+14
FOSTER RD (TWP )	0130/2842		BEATTY RUN
			BMSBG 60/4016/0130/3091
			018 "DIA CIR PLASTIC
			LEN=0055 INSTALLED 1997
			018 "DIA CIR PLASTIC
			LEN=0040 INSTALLED UNKN
			015 "DIA CIR PLASTIC
			LEN=0040 INSTALLED 2004
			018 "DIA CIR PLASTIC
			LEN=0030 INSTALLED 2004
	018610 FT		018610 FT 2 0 60062 0 01 0321+14
			018 "DIA CIR PLASTIC
			LEN=0040 INSTALLED UNKN
			5 0130/0000 LENGTH(AH 3607 BK 2442)
			018 "DIA CIR PLASTIC
			LEN=0040 INSTALLED 1997
			018 "DIA CIR PLASTIC
			LEN=0034 INSTALLED 1997
	016168 FT		0120/0043 BMS EN 60/4016/0120/0000
			016168 FT 2 0 60062 0 01 0296+53
			BEATTY RUN
			BMSBG 60/4016/0120/0000
			5 0120/0000 LENGTH(AH 2442 BK 3045)
BEAGLE CLUB RD (T362)	0110/2011		

EXTRACT DATE: 12/28/2024 ROADWAY MANAGEMENT SYSTEM PAGE NUMBER: 397  
PRINT DATE: 12/30/2024 SLD COUNTY/SR - ANNUAL PRINT COUNTY: VENANGO

DIR: B TOTAL LEN: 4.208 MI. DIST: 01-5 SR: 4016  
LEFT MUN: JACKSON T RIGHT MUN: JACKSON T

	0110/1960	018 "DIA CIRC METAL LEN=0060 INSTALLED 1997
	0110/1056	018 "DIA CIR PLASTIC LEN=0050 INSTALLED 1997
	0110/0190	018 "DIA CIR PLASTIC LEN=0065 INSTALLED 1997
	0110/0179	WILSEY RD (T360)
013123 FT	013123 FT	2 0 60062 0 00 0257+30
	0110/0000	NC BAKER HILL RD LENGTH(AH 3045 BK 3064)
	0100/2867	JACKSON CANAL T
	0100/2811	018 "DIA CIR PLASTIC LEN=0040 INSTALLED 1997
	0100/1912	018 "DIA CIR PLASTIC LEN=0035 INSTALLED 1997
	0100/0946	024 "DIA CIR PLASTIC LEN=0045 INSTALLED 1997
2 0 60062 0 00 0225+42 010059 FT JACKSON CANAL T	010059 FT	
	0100/0000	LENGTH(AH 3064 BK 2087)
	0090/1085	018 "DIA CIR PLASTIC LEN=0040 INSTALLED 1997
	007972 FT	
2 0 60062 0 00 0205+00 007972 FT JUDSON RD (T590)	0090/0000	LENGTH(AH 2087 BK 3437)
	0080/2975	018 "DIA CIR PLASTIC LEN=0050 INSTALLED 2016
	0080/2248	042 "DIA CIRC METAL LEN=0050 INSTALLED 1997
	0080/2015	018 "DIA CIR PLASTIC LEN=0055 INSTALLED 1997
	0080/1738	072 "DIA CIRC METAL LEN=0040 INSTALLED 1997
		015 "DIA CIRC CONCR

EXTRACT DATE: 12/28/2024 ROADWAY MANAGEMENT SYSTEM PAGE NUMBER: 396  
PRINT DATE: 12/30/2024 SLD COUNTY/SR - ANNUAL PRINT COUNTY: VENANGO

DIR: B TOTAL LEN: 4.208 MI. DIST: 01-5 SR: 4016  
LEFT MUN: CANAL T RIGHT MUN: CANAL T

	0080/1026	LEN=0040	INSTALLED 1997
		018 "DIA	CIR PLASTIC
	0080/0601	LEN=0055	INSTALLED UNKN
		018 "DIA	CIRC CONCR
	0080/0297	LEN=0038	INSTALLED 1997
		018 "DIA	CIR PLASTIC
004535 FT	0080/0058	LEN=0050	INSTALLED 1997
	004535 FT	2 0 60062	0 00 0170+00
		CHESTNUT	GROVE RD
		(T350)	
	0080/0000	LENGTH(AH	3437 BK 2044)
		018 "DIA	CIR PLASTIC
	0070/0984	LEN=0040	INSTALLED 2002
		015 "DIA	CIR PLASTIC
	0070/0570	LEN=0035	INSTALLED 1997
		015 "DIA	CIR PLASTIC
002491 FT	0070/0202	LEN=0040	INSTALLED 1997
	002491 FT	2 0 60062	0 00 0149+88
	0070/0000	LENGTH(AH	2044 BK 2491)
		018 "DIA	CIR PLASTIC
	0060/1505	LEN=0050	INSTALLED 1997
		018 "DIA	CIR PLASTIC
	0060/0900	LEN=0045	INSTALLED 2016
		018 "DIA	CIR PLASTIC
	0060/0763	LEN=0040	INSTALLED 1997
		018 "DIA	CIR PLASTIC
000000 FT	0060/0421	LEN=0035	INSTALLED 1997
	000000 FT	2 0 60062	0 00 0124+75
		NC BE	ATTY RUN RD
		DECKARDS	RUN RD
		(SR4005	SEG 0040/0000)
	INTER-BK	BEATTY RUN RD	
		(T301)	
		MFC BEGIN	= E
000000 FT	0060/0000	LENGTH(AH	2491 BK 2620)
	000000 FT	7050/0000	LENGTH(AH 2620 BK 2752)
000000 FT		000000 FT	
		7040/0000	LENGTH(AH 2752 BK 3035)
000000 FT		000000 FT	
		7030/0000	LENGTH(AH 3035 BK 2013)
000000 FT		000000 FT	
		7020/0000	LENGTH(AH 2013 BK 1965)
000000 FT		000000 FT	
		7010/0000	LENGTH(AH 1965 BK 0000)



EXTRACT DATE: 12/28/2024 ROADWAY MANAGEMENT SYSTEM PAGE NUMBER: 395  
PRINT DATE: 12/30/2024 SLD COUNTY/SR - ANNUAL PRINT COUNTY: VENANGO  
DIR: B TOTAL LEN: .000 MI. DIST: 01-5 SR: 4013  
LEFT MUN: CANAL T RIGHT MUN: CANAL T

000000 FT



000000 FT  
7010/0000 LENGTH(AH 1882 BK 0000)

```

EXTRACT DATE: 12/28/2024      ROADWAY MANAGEMENT SYSTEM      PAGE NUMBER: 394
PRINT DATE: 12/30/2024      SLD COUNTY/SR - ANNUAL PRINT      COUNTY: VENANGO

DIR: B      TOTAL LEN: 2.687 MI.      DIST: 01-5      SR: 4012
LEFT MUN: CANAL T      RIGHT MUN: CANAL T

```

014188 FT

SR 4014 SH  
(SR9103 SEG 0010/0392) 0050/1358

LONG RD  
(T338)

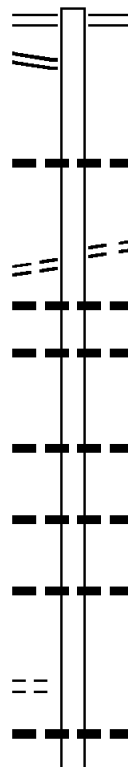
WHISPERING PINES RD  
(T325)

014188 FT  
0050/1358

012706 FT  
0050/0000

009621 FT

0030/2839



014188 FT TWENTYEIGHTH DIVISION H  
0050/1482 (SR0322 SEG 0070/0000)

```

0050/0322 036 "DIA CIRC CONCR
012706 FT LEN=0046 INSTALLED 1996
2 0 60036 0 01 0039+50
LONG RD
(T338)
0050/0000 LENGTH(AH 1482 BK 3085)
018 "DIA CIRC CONCR
0040/3070 LEN=0050 INSTALLED 1996
018 "DIA CIRC CONCR
0040/2671 LEN=0054 INSTALLED 1996

```

0040/1706 018 "DIA CIRC CONCR  
LEN=0040 INSTALLED 1996

0040/0904 060 "DIA CIRC METAL  
LEN=0048 INSTALLED 1996

```

0040/0194 018 "DIA CIRC CONCR
009621 FT LEN=0056 INSTALLED 1996
0040/0000 2 0 60036 0 01 0070+35
          LENGTH(AH 3085 BK 3080)

```

```
0030/2486 018 "DIA CIRC CONCR
            LEN=0060 INSTALLED 1996
            018 "DIA CIRC CONCR
```

EXTRACT DATE: 12/28/2024 ROADWAY MANAGEMENT SYSTEM PAGE NUMBER: 393  
PRINT DATE: 12/30/2024 SLD COUNTY/SR - ANNUAL PRINT COUNTY: VENANGO

DIR: B TOTAL LEN: 2.687 MI. DIST: 01-5 SR: 4012  
LEFT MUN: CANAL T RIGHT MUN: CANAL T

ROADWAY	STATION	DESCRIPTION	DATE	LEN	TYPE	STATUS
	0030/1990	018 "DIA CIRC CONCR	1996	0050	INSTALLED	
	0030/0277	018 "DIA CIRC CONCR	1996	0045	INSTALLED	
006541 FT	006541 FT	2 0 60036 0 01 0101+56				
		BATTLES RD				
		(T322)				
	0030/0000	LENGTH(AH 3080 BK 2831)				
	0020/2790	018 "DIA CIRC CONCR	1996	0066	INSTALLED	
		COUNTY LINE RD				
		(T573)				
BROWN HILL RD (T324)	0020/1820	018 "DIA CIRC CONCR	1996	0048	INSTALLED	
	0020/1392	018 "DIA CIRC CONCR	1996	0050	INSTALLED	
	0020/0371	018 "DIA CIRC CONCR	1996	0048	INSTALLED	
003710 FT	003710 FT	2 0 60036 0 01 0130+41				
		NC FRANKLIN PK				
	0020/0000	LENGTH(AH 2831 BK 3710)				
	0010/3357	018 "DIA CIRC CONCR	UNKN	0048	INSTALLED	
		FISH RD				
		(T308)				
	0010/0809	018 "DIA CIRC CONCR	1996	0060	INSTALLED	
	0010/0774	018 "DIA CIRC CONCR	1996	0060	INSTALLED	
BEATTY RUN RD (T301)	0010/0053	018 "DIA CIRC CONCR	1996	0060	INSTALLED	
000000 FT	000000 FT	2 0 60036 0 01 0166+91				
		NC OLD FRANKLIN PK				
	INTER-BK	SR 2010 SH				
		(SR2010 SEG 0220/3404)				
		MFC BEGIN = D				
		BK-CRAWFORD	(20)			
	0010/0000	LENGTH(AH 3710 BK 0000)				

EXTRACT DATE: 12/28/2024 ROADWAY MANAGEMENT SYSTEM PAGE NUMBER: 392  
PRINT DATE: 12/30/2024 SLD COUNTY/SR - ANNUAL PRINT COUNTY: VENANGO

DIR: B TOTAL LEN: .012 MI. DIST: 01-5 SR: 4011  
LEFT MUN: CHERRYTREE T RIGHT MUN: CHERRYTREE T

000062 FT  
000062 FT  
000062 FT  
000062 FT  
000062 FT  
000062 FT  
000062 FT

000000 FT

000000 FT  
000000 FT  
000000 FT  
000000 FT  
000000 FT  
000000 FT  
000000 FT  
000000 FT  
000000 FT  
000000 FT  
000000 FT



000062 FT  
7150/0000 LENGTH(AH 2631 BK 2160)  
000062 FT  
7140/0000 LENGTH(AH 2160 BK 3084)  
000062 FT  
7130/0000 LENGTH(AH 3084 BK 2884)  
000062 FT  
7120/0000 LENGTH(AH 2884 BK 0854)  
000062 FT  
7116/0000 LENGTH(AH 0854 BK 0019)  
000062 FT  
7114/0000 LENGTH(AH 0019 BK 2111)  
000062 FT  
7112/0000 LENGTH(AH 2111 BK 0062)  
BMSBN 60/4011/0110/0000  
INTER-AHD DEMPSEYTOWN GRESHEM RD  
0110/0062 (T302)  
000000 FT 2 0 60044 0 00 0267+77  
NC DEMPSEYTOWN GRESHEM RD  
INTER-BK DEMPSEYTOWN GRESHEM RD  
(T302)  
PRATHER RUN  
BMSBG 60/4011/0110/0000  
MFC BEGIN = E  
0110/0000 LENGTH(AH 0062 BK 2816)  
000000 FT  
7100/0000 LENGTH(AH 2816 BK 2735)  
000000 FT  
7090/0000 LENGTH(AH 2735 BK 3762)  
000000 FT  
7080/0000 LENGTH(AH 3762 BK 2858)  
000000 FT  
7070/0000 LENGTH(AH 2858 BK 2738)  
000000 FT  
7060/0000 LENGTH(AH 2738 BK 2487)  
000000 FT  
7050/0000 LENGTH(AH 2487 BK 1828)  
000000 FT  
7040/0000 LENGTH(AH 1828 BK 2446)  
000000 FT  
7030/0000 LENGTH(AH 2446 BK 2501)  
000000 FT  
7020/0000 LENGTH(AH 2501 BK 2538)  
000000 FT  
7010/0000 LENGTH(AH 2538 BK 0000)

EXTRACT DATE: 12/28/2024 ROADWAY MANAGEMENT SYSTEM PAGE NUMBER: 391  
PRINT DATE: 12/30/2024 SLD COUNTY/SR - ANNUAL PRINT COUNTY: VENANGO

DIR: B TOTAL LEN: 5.077 MI. DIST: 01-5 SR: 4010  
LEFT MUN: SUGARCREEK B RIGHT MUN: SUGARCREEK B

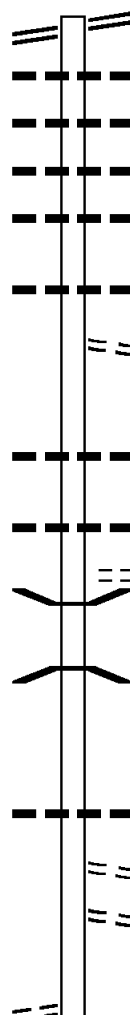
TWENTYEIGHTH DIVISION H026806 FT  
(SR0322 SEG 0210/0000) 0110/2604

024202 FT

021765 FT

SUGARCREEK DR  
(BORO)

019857 FT  
0090/0000



026806 FT TEWNTYEIGHTH DIVISION H  
0110/2604 (SR0322 SEG 0210/0000)  
015 "DIA CIRC CONCR  
0110/2395 LEN=0042 INSTALLED 1997  
036"H 00"W MULT PLSTIC  
0110/2060 LEN=0060 INSTALLED 1999  
018 "DIA CIR PLASTIC  
0110/1736 LEN=0090 INSTALLED 2003  
018 "DIA CIR PLASTIC  
0110/1532 LEN=0040 INSTALLED 1999  
  
015 "DIA CIR PLASTIC  
0110/0686 LEN=0042 INSTALLED 1997  
CANAL DR  
0110/0663 (BORO)  
  
024202 FT 2 0 60077 0 00 0026+25  
S 0110/0000 LENGTH(AH 2604 BK 2437)  
015 "DIA CIR PLASTIC  
0100/2405 LEN=0036 INSTALLED 1997  
  
015 "DIA CIR PLASTIC  
0100/1689 LEN=0036 INSTALLED 1997  
YOUNG LN  
0100/1388 (BORO)  
0100/1039 BMS EN 60/4010/0100/0934  
2 0 60077 0 00 0050+87  
SUGAR CREEK  
0100/0913 BMS BG 60/4010/0100/0934  
  
021765 FT 2 0 60077 0 00 0050+87  
S 0100/0000 LENGTH(AH 2437 BK 1908)  
015 "DIA CIR PLASTIC  
0090/1388 LEN=0036 INSTALLED 1997  
CAUSEWAY DR  
0090/1048 (BORO)  
WILSON ST  
0090/0667 (BORO)  
  
019857 FT 2 0 60077 0 00 0069+65  
NC SUGARCREEK DR  
S 0090/0000 LENGTH(AH 1908 BK 3022)

EXTRACT DATE: 12/28/2024 ROADWAY MANAGEMENT SYSTEM PAGE NUMBER: 390  
PRINT DATE: 12/30/2024 SLD COUNTY/SR - ANNUAL PRINT COUNTY: VENANGO

DIR: B TOTAL LEN: 5.077 MI. DIST: 01-5 SR: 4010  
LEFT MUN: SUGARCREEK B RIGHT MUN: SUGARCREEK B

	==	0080/2673	MCQUAID ST (BORO)
	==	0080/2332	MARSHALL ST (BORO)
	==	0080/2044	CAUSEWAY DR (BORO)
	---	0080/1913	036 " DIA CIR PLASTIC LEN=0070 INSTALLED 2004
	---	0080/1128	015 " DIA CIRC METAL LEN=0050 INSTALLED 1997
	---	0080/0777	018 " DIA CIR PLASTIC LEN=0050 INSTALLED 1997
	---	0080/0208	018 " DIA CIR PLASTIC LEN=0040 INSTALLED 1997
016835 FT		016835 FT	2 0 60077 0 00 0100+34
	---	0080/0000	LENGTH(AH 3022 BK 2459) 018 " DIA CIR PLASTIC
	---	0070/2330	LEN=0050 INSTALLED 1997
	---	0070/2092	018 " DIA CIR PLASTIC LEN=0050 INSTALLED 1997
	---	0070/1776	018 " DIA CIR PLASTIC LEN=0040 INSTALLED 1997
	---	0070/0835	018 " DIA CIR PLASTIC LEN=0040 INSTALLED 1997
014376 FT		014376 FT	2 0 60077 0 00 0124+91
	---	0070/0000	LENGTH(AH 2459 BK 2660)
	---	0060/0127	024 " DIA CIR PLASTIC LEN=0040 INSTALLED 1997
2 0 60077 0 00 0151+13 011716 FT MCCLEERY RD (BORO)	==	0060/0000	LENGTH(AH 2660 BK 2524) YURKANIN DR (PRDR)
0060/0000	==	0050/2082	048 " DIA CIR PLASTIC LEN=0082 INSTALLED 2006
	---	0050/1673	018 " DIA CIR PLASTIC LEN=0060 INSTALLED UNKN
	---	0050/1182	

EXTRACT DATE: 12/28/2024 ROADWAY MANAGEMENT SYSTEM PAGE NUMBER: 389  
PRINT DATE: 12/30/2024 SLD COUNTY/SR - ANNUAL PRINT COUNTY: VENANGO

DIR: B TOTAL LEN: 5.077 MI. DIST: 01-5 SR: 4010  
LEFT MUN: SUGARCREEK B RIGHT MUN: SUGARCREEK B

009192 FT		009192 FT	2 0 60077 0 00 0176+14
			SUGARCREEK
			CANAL T
		0050/0000	LENGTH(AH 2524 BK 2406)
			018 "DIA CIR PLASTIC
		0040/1968	LEN=0040 INSTALLED 2006
			018 "DIA CIR PLASTIC
		0040/1298	LEN=0030 INSTALLED 1997
006786 FT		006786 FT	2 0 60077 0 00 0200+20
		0040/0000	LENGTH(AH 2406 BK 2299)
		0030/0870	024 "DIA CIR PLASTIC
			LEN=0040 INSTALLED 1997
		0030/0446	015 "DIA CIR PLASTIC
		004487 FT	LEN=0042 INSTALLED 1997
2 0 60077 0 00 0223+19 004487 FT			
HANCOCK RD		0030/0000	LENGTH(AH 2299 BK 2704)
(T347)			015 "DIA CIR PLASTIC
		0020/2343	LEN=0048 INSTALLED 1997
			036 "DIA CIR PLASTIC
		0020/1823	LEN=0045 INSTALLED 2013
			018 "DIA CIR PLASTIC
		0020/0990	LEN=0050 INSTALLED 1997
			018 "DIA CIRC METAL
		0020/0252	LEN=0050 INSTALLED 1997
001783 FT		001783 FT	2 0 60077 0 00 0249+96
		0020/0000	LENGTH(AH 2704 BK 1783)
			018 "DIA CIR PLASTIC
		0010/1510	LEN=0060 INSTALLED 1997
			018 "DIA CIR PLASTIC
		0010/0967	LEN=0040 INSTALLED 1997
000000 FT		000000 FT	2 0 60077 0 00 0268+21
			NC BUTTERMILK HILL RD
			UTICA RD
			(SR3017 SEG 0200/0000)
		INTER-BK	MCCUNE RD
			(T300)
			MFC BEGIN = D
		0010/0000	LENGTH(AH 1783 BK 0000)

EXTRACT DATE: 12/28/2024 ROADWAY MANAGEMENT SYSTEM PAGE NUMBER: 388  
PRINT DATE: 12/30/2024 SLD COUNTY/SR - ANNUAL PRINT COUNTY: VENANGO

DIR: B TOTAL LEN: 9.040 MI. DIST: 01-5 SR: 4009  
LEFT MUN: PLUM T RIGHT MUN: PLUM T

047733 FT		047733 FT	INTER-AHD CRAWFORD CO 0180/2578 (T300)
045155 FT	---	0180/0195	048 "DIA CIR PLASTIC LEN=0046 INSTALLED 2004
	==	045155 FT	2 0 60041 0 00 0163+41 SR 0027 SH (SR0027 SEG 0030/0000)
	---	0180/0000	LENGTH(AH 2578 BK 2808)
		0170/2778	030 "DIA CIR CONCR LEN=0030 INSTALLED 1996
042347 FT		042347 FT	2 0 60041 0 00 0135+71 0170/0000 LENGTH(AH 2808 BK 2769)
	---	0160/1414	018 "DIA CIR PLASTIC LEN=0038 INSTALLED 1996
	==		
0160/0681		039578 FT	2 0 60041 0 00 0107+72 PORTER RUN STRUCTURE LENGTH 12 FT BMSID 60/4009/0160/0000
039578 FT	>--<	0160/0000	LENGTH(AH 2769 BK 1908)
	---	0150/1317	015 "DIA CIR PLASTIC LEN=0030 INSTALLED 1996
	---	0150/1059	018 "DIA CIR PLASTIC LEN=0036 INSTALLED 1996

AUGUST RD  
(PARK)



EXTRACT DATE: 12/28/2024 ROADWAY MANAGEMENT SYSTEM PAGE NUMBER: 387  
PRINT DATE: 12/30/2024 SLD COUNTY/SR - ANNUAL PRINT COUNTY: VENANGO

DIR: B TOTAL LEN: 9.040 MI. DIST: 01-5 SR: 4009  
LEFT MUN: PLUM T RIGHT MUN: PLUM T

	037670 FT	0150/0235	018 "DIA CIR PLASTIC
		037670 FT	LEN=0040 INSTALLED UNKN
		0150/0000	2 0 60041 0 00 0088+90
			LENGTH(AH 1908 BK 2872)
BATTIN RD (T633)	0140/2028	0140/2039	015 "DIA CIR PLASTIC
			LEN=0056 INSTALLED 1996
		0140/2028	BALAS RD
			(T631)
		0140/2004	015 "DIA CIR PLASTIC
			LEN=0040 INSTALLED 1996
	034798 FT	0140/0476	024 "DIA CIR PLASTIC
			LEN=0050 INSTALLED 1999
		0140/0434	015 "DIA CIR PLASTIC
		034798 FT	LEN=0032 INSTALLED 1996
		0140/0000	2 0 60041 0 00 0060+01
			LENGTH(AH 2872 BK 2365)
		0130/1882	036 "DIA CIR PLASTIC
			LEN=0040 INSTALLED 2004
		0130/0963	015 "DIA CIR PLASTIC
			LEN=0040 INSTALLED 1996
	032433 FT	0130/0017	015 "DIA CIR PLASTIC
		032433 FT	LEN=0050 INSTALLED 1996
		NC LE	2 0 60041 0 00 0036+36
	0130/0000	0130/0000	BOEUF TRAIL RD
			LENGTH(AH 2365 BK 3652)
		0120/2816	048 "DIA CIR PLASTIC
			LEN=0040 INSTALLED 2017
		0120/1870	036 "DIA CIR PLASTIC
			LEN=0040 INSTALLED 1996
		0120/1065	RIDGEVIEW RD
		0120/1057	(SR4022 SEG 0040/1363)
			MFC BEGIN = E
HIGH ST (T660)	0120/0351		
2 0 60041 0 00 0000+00	028781 FT	028781 FT	RUSSELL RD

EXTRACT DATE: 12/28/2024 ROADWAY MANAGEMENT SYSTEM PAGE NUMBER: 386  
PRINT DATE: 12/30/2024 SLD COUNTY/SR - ANNUAL PRINT COUNTY: VENANGO

DIR: B TOTAL LEN: 9.040 MI. DIST: 01-5 SR: 4009  
LEFT MUN: PLUM T RIGHT MUN: PLUM T

WRIGHT RD  
(T607)

0120/0000

== ==

5 0120/0000 (T434)  
LENGTH(AH 3652 BK 3264)  
018 "DIA CIR PLASTIC  
0110/3231 LEN=0040 INSTALLED UNKN  
018 "DIA CIR PLASTIC  
0110/2911 LEN=0040 INSTALLED 1999  
024 "DIA CIR PLASTIC  
0110/2494 LEN=0045 INSTALLED 1996  
018 "DIA CIR PLASTIC  
0110/1630 LEN=0038 INSTALLED 1996

025517 FT

5 025517 FT 2 0 60063 0 00 0229+65  
0110/0000 LENGTH(AH 3264 BK 2783)  
018 "DIA CIR PLASTIC  
0100/2607 LEN=0045 INSTALLED 1996

0100/1468 036 "DIA CIR PLASTIC  
LEN=0060 INSTALLED 2018  
018 "DIA CIR PLASTIC  
0100/0910 LEN=0040 INSTALLED 1996

022734 FT

0100/0067 018 "DIA CIR PLASTIC  
LEN=0040 INSTALLED 1996  
022734 FT 2 0 60063 0 00 0201+82  
PLUM  
JACKSON T  
5 0100/0000 LENGTH(AH 2783 BK 2665)

0090/1378 MEYERS HILL RD  
(T597)

0090/0639 024 "DIA CIR PLASTIC  
LEN=0050 INSTALLED 1996

020069 FT

5 020069 FT 2 0 60063 0 00 0174+88  
0090/0000 LENGTH(AH 2665 BK 2621)  
018 "DIA CIR PLASTIC  
0080/2559 LEN=0054 INSTALLED 1996  
018 "DIA CIR PLASTIC  
0080/2074 LEN=0060 INSTALLED 1996  
018 "DIA CIR PLASTIC  
0080/1506 LEN=0046 INSTALLED 1996  
CREEK RD

CREEK RD

EXTRACT DATE: 12/28/2024 ROADWAY MANAGEMENT SYSTEM PAGE NUMBER: 385  
PRINT DATE: 12/30/2024 SLD COUNTY/SR - ANNUAL PRINT COUNTY: VENANGO

DIR: B TOTAL LEN: 9.040 MI. DIST: 01-5 SR: 4009  
LEFT MUN: JACKSON T RIGHT MUN: JACKSON T

(T593)

0080/0935

017448 FT

2 0 60063 0 00 0124+38 015020 FT  
BOALS RD  
(T593)

0070/0000

012447 FT

010941 FT

==

---

---

---

---

---

---

==

---

---

---

---

---

---

---

---

---

==

0080/0935 (T593)

017448 FT 2 0 60063 0 00 0148+68

JACKSON  
OAKLAND T  
5 0080/0000 LENGTH(AH 2621 BK 2428)

0070/1690 BMS EN 60/4009/0070/1678

2 0 60063 0 00 0124+38

E. BR. SUGAR  
0070/1604 BMS BG 60/4009/0070/1678

0070/0526 018 "DIA CIR PLASTIC  
LEN=0045 INSTALLED 1996

0070/0289 018 "DIA CIR PLASTIC  
LEN=0050 INSTALLED 1996

0070/0035 018 "DIA CIR PLASTIC  
LEN=0040 INSTALLED 1996

015020 FT

5 0070/0000 LENGTH(AH 2428 BK 2573)

018 "DIA CIR PLASTIC

LEN=0045 INSTALLED 1996

018 "DIA CIR PLASTIC

LEN=0050 INSTALLED 1996

015 "DIA CIR PLASTIC

LEN=0034 INSTALLED 1996

018 "DIA CIR PLASTIC

LEN=0040 INSTALLED 1996

018 "DIA CIR PLASTIC

LEN=0040 INSTALLED 1996

018 "DIA CIR PLASTIC

LEN=0045 INSTALLED 1996

5 0060/0000 012447 FT 2 0 60063 0 00 0098+41

LENGTH(AH 2573 BK 1506)

018 "DIA CIR PLASTIC

LEN=0050 INSTALLED 1996

015 "DIA CIR PLASTIC

LEN=0036 INSTALLED 1996

2 0 60063 0 00 0083+35

COOPERSTOWN RD

(SR4020 SEG 0060/0000)

5 0050/0000 LENGTH(AH 1506 BK 2665)

EXTRACT DATE: 12/28/2024 ROADWAY MANAGEMENT SYSTEM PAGE NUMBER: 384  
PRINT DATE: 12/30/2024 SLD COUNTY/SR - ANNUAL PRINT COUNTY: VENANGO

DIR: B TOTAL LEN: 9.040 MI. DIST: 01-5 SR: 4009  
LEFT MUN: OAKLAND T RIGHT MUN: OAKLAND T

2 0 60039 0 00 0135+69 008276 FT  
COOPERSTOWN RD  
(SR4020 SEG 0050/3580) 0040/0000

2 0 60063 0 00 0051+55 005136 FT  
BAKER RD  
(T565) 0030/0000
















2 0 60063 0 00 0030+17 003017 FT  
SHAY RD  
(T563) 0020/0000

BOWMAN RD  
(T561) 0010/0138  
000000 FT

SR 0417 SH  
(SR0417 SEG 0130/0000) 0010/0000

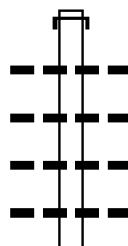
0040/0445 018 "DIA CIR PLASTIC  
008276 FT LEN=0035 INSTALLED 1996  
S 0040/0000 LENGTH(AH 2665 BK 3140)  
0030/2360 018 "DIA CIR PLASTIC  
LEN=0040 INSTALLED UNKN  
0030/1308 024 "DIA CIR PLASTIC  
LEN=0045 INSTALLED 1998  
005136 FT BAKER RD  
(T565)  
S 0030/0000 LENGTH(AH 3140 BK 2119)  
0020/1275 015 "DIA CIR PLASTIC  
LEN=0040 INSTALLED 1996  
0020/0052 030"H 00"W MULT PLSTIC  
003017 FT LEN=0030 INSTALLED 1996  
S 0020/0000 LENGTH(AH 2119 BK 3017)  
0010/2433 024 "DIA CIR PLASTIC  
LEN=0040 INSTALLED UNKN  
0010/0249 FOR SR 0417 AND 4009  
(CONN)  
000000 FT 2 0 60063 0 00 0000+00  
SR 0417 SH  
(SR0417 SEG 0130/0000)  
NC SUNVILLE RD  
MFC BEGIN = D  
S 0010/0000 LENGTH(AH 3017 BK 0000)

EXTRACT DATE: 12/28/2024 ROADWAY MANAGEMENT SYSTEM PAGE NUMBER: 383  
 PRINT DATE: 12/30/2024 SLD COUNTY/SR - ANNUAL PRINT COUNTY: VENANGO  
 DIR: B TOTAL LEN: .000 MI. DIST: 01-5 SR: 4008  
 LEFT MUN: JACKSON T RIGHT MUN: JACKSON T

000000 FT		000000 FT	
000000 FT		7060/0000	LENGTH(AH 2507 BK 2166)
000000 FT		000000 FT	
000000 FT		7050/0000	LENGTH(AH 2166 BK 2106)
000000 FT		000000 FT	
000000 FT		7040/0000	LENGTH(AH 2106 BK 2828)
000000 FT		000000 FT	
000000 FT		7030/0000	LENGTH(AH 2828 BK 3102)
000000 FT		000000 FT	
000000 FT		7020/0000	LENGTH(AH 3102 BK 2174)
000000 FT		000000 FT	
000000 FT		7014/0000	LENGTH(AH 2174 BK 0068)
000000 FT		000000 FT	
000000 FT		7012/0000	LENGTH(AH 0068 BK 0354)
000000 FT		000000 FT	
		7010/0000	LENGTH(AH 0354 BK 0000)

EXTRACT DATE: 12/28/2024 ROADWAY MANAGEMENT SYSTEM PAGE NUMBER: 382  
 PRINT DATE: 12/30/2024 SLD COUNTY/SR - ANNUAL PRINT COUNTY: VENANGO  
 DIR: B TOTAL LEN: 4.720 MI. DIST: 01-5 SR: 4007  
 LEFT MUN: JACKSON T RIGHT MUN: JACKSON T

024919 FT



024919 FT	AH-CRAWFORD	(20)
INTER-AHD	SR 2014 SH	
0100/2478	(SR2014 SEG 0190/1691)	
0100/2272	018 " DIA CIR PLASTIC	
0100/2167	LEN=0038 INSTALLED UNKN	
0100/1973	024 " DIA CIR PLASTIC	
0100/1560	LEN=0060 INSTALLED 2006	
	018 " DIA CIR PLASTIC	
	LEN=0040 INSTALLED UNKN	
	018 " DIA CIR PLASTIC	
	LEN=0040 INSTALLED 2006	
	018 " DIA CIR PLASTIC	

EXTRACT DATE: 12/28/2024 ROADWAY MANAGEMENT SYSTEM PAGE NUMBER: 381  
PRINT DATE: 12/30/2024 SLD COUNTY/SR - ANNUAL PRINT COUNTY: VENANGO

DIR: B TOTAL LEN: 4.720 MI. DIST: 01-5 SR: 4007  
LEFT MUN: JACKSON T RIGHT MUN: JACKSON T

WILSON MILLS RD  
(T362)

0100/1246

--  
==  
--

0100/1381 LEN=0055 INSTALLED 2006

0100/1238 018 "DIA CIR PLASTIC  
LEN=0070 INSTALLED 2006

022441 FT

--  
--

0100/0090 024 "DIA CIR PLASTIC  
LEN=0040 INSTALLED 2006

022441 FT 2 0 60038 0 00 0226+04  
5 0100/0000 LENGTH(AH 2478 BK 2238)

0090/2053 018 "DIA CIRC METAL  
LEN=0040 INSTALLED 2006

0090/1542 024 "DIA CIR PLASTIC  
LEN=0040 INSTALLED 2006

0090/1306 WAYNE RD  
(T364)

--  
==  
--

020203 FT

020203 FT 2 0 60038 0 00 0201+45  
JACKSON PLUM RD

5 0090/0000 (T611)  
LENGTH(AH 2238 BK 2787)

0080/2506 018 "DIA CIR PLASTIC  
LEN=0050 INSTALLED UNKN

--  
--

0080/1590 018 "DIA CIR PLASTIC  
LEN=0050 INSTALLED 2006

0080/1060 018 "DIA CIR PLASTIC  
LEN=0040 INSTALLED UNKN

--  
--

017416 FT

--  
--

0080/0224 018 "DIA CIR PLASTIC  
LEN=0030 INSTALLED 2006

017416 FT 2 0 60038 0 00 0174+41  
5 0080/0000 LENGTH(AH 2787 BK 2226)

0070/1754 024 "DIA CIR PLASTIC  
LEN=0040 INSTALLED UNKN

--  
--

0070/0750 024 "DIA CIR PLASTIC  
LEN=0048 INSTALLED UNKN

--  
--

PINE VALLEY LN  
(PRDR)  
PINE VALLEY LN  
(PRDR)

0070/0633

--  
--

0070/0423

--  
--

0070/0345 018 "DIA CIR PLASTIC  
LEN=0040 INSTALLED 2006  
018 "DIA CIR PLASTIC

--  
--

DIR: B LEFT MUN: JACKSON T	TOTAL LEN: 4.720 MI.	DIST: 01-5 RIGHT MUN: JACKSON T	SR: 4007
015190 FT		0070/0035 LEN=0040 INSTALLED UNKN 015190 FT 2 0 60038 0 00 0152+15 SMALLS RD (T605)	
0 60038 0 00 0138+10 013785 FT STEWART RD T603)	0060/0000	0070/0000 LENGTH(AH 2226 BK 1405) 024 "DIA CIR PLASTIC 0060/1048 LEN=0040 INSTALLED 2006 018 "DIA CIR PLASTIC 0060/0450 LEN=0040 INSTALLED 2006 013785 FT	
		0060/0000 LENGTH(AH 1405 BK 2328) 0050/2272 BMSSEN 60/4007/0050/2235 2 0 60038 0 00 0137+38 ALTOWN RUN 0050/2256 BMSBG 60/4007/0050/2235	
011457 FT		0050/0616 030 "DIA CIR PLASTIC LEN=0040 INSTALLED 2006 011457 FT 2 0 60038 0 00 0114+78 0050/0000 LENGTH(AH 2328 BK 3451)	
		0040/2514 024 "DIA CIR PLASTIC LEN=0060 INSTALLED 2006	
008006 FT		0040/1377 018 "DIA CIR PLASTIC LEN=0040 INSTALLED UNKN 0040/0814 018 "DIA CIR PLASTIC LEN=0040 INSTALLED UNKN 008006 FT 2 0 60038 0 00 0080+27 048 "H 00 "W MULT METAL LEN=0040 INSTALLED UNKN 0040/0000 LENGTH(AH 3451 BK 3021)	
		0030/2098 BMSSEN 60/4007/0030/1987 2 0 60038 0 00 0069+30 LAKE CREEK 0030/1987 BMSBG 60/4007/0030/1987 018 "DIA CIR PLASTIC 0030/1662 LEN=0040 INSTALLED 2006 018 "DIA CIR PLASTIC 0030/1459 LEN=0040 INSTALLED UNKN	



EXTRACT DATE: 12/28/2024 ROADWAY MANAGEMENT SYSTEM PAGE NUMBER: 379  
PRINT DATE: 12/30/2024 SLD COUNTY/SR - ANNUAL PRINT COUNTY: VENANGO

DIR: B TOTAL LEN: 4.720 MI. DIST: 01-5 SR: 4007  
LEFT MUN: JACKSON T RIGHT MUN: JACKSON T

			018 "DIA	CIR PLASTIC
	0030/1095	LEN=0038	INSTALLED	UNKN
		018 "DIA	CIR PLASTIC	
	0030/0947	LEN=0040	INSTALLED	2006
		015 "DIA	CIR PLASTIC	
	0030/0772	LEN=0035	INSTALLED	UNKN
		018 "DIA	CIR PLASTIC	
	0030/0463	LEN=0040	INSTALLED	2006
		018 "DIA	CIR PLASTIC	
004985 FT	0030/0014	LEN=0038	INSTALLED	UNKN
	004985 FT	2 0 60038 0 00 0049+43		
	0030/0000	LENGTH(AH 3021 BK 2562)		
		018 "DIA	CIR PLASTIC	
	0020/2214	LEN=0040	INSTALLED	UNKN
		018 "DIA	CIR PLASTIC	
	0020/2010	LEN=0040	INSTALLED	UNKN
		018 "DIA	CIR PLASTIC	
	0020/1685	LEN=0040	INSTALLED	UNKN
		018 "DIA	CIR PLASTIC	
	0020/1130	LEN=0040	INSTALLED	UNKN
		018 "DIA	CIR PLASTIC	
	0020/0806	LEN=0040	INSTALLED	UNKN
		018 "DIA	CIR PLASTIC	
	0020/0638	LEN=0045	INSTALLED	UNKN
		024 "DIA	CIR PLASTIC	
002423 FT	0020/0480	LEN=0040	INSTALLED	UNKN
	002423 FT	2 0 60038 0 00 0023+79		
		NC LAKE CREEK RD		
		JACKSON		
		COOPERSTOWN B		
	0020/0000	LENGTH(AH 2562 BK 2423)		
		018 "DIA	CIR PLASTIC	
	0010/2329	LEN=0040	INSTALLED	UNKN
MILL ST			ACADEMY ST	
(SR4018 SEG 0110/1298)	0010/0785		(SR4018 SEG 0110/1298)	
BRINK ST				
(BORO)	0010/0020			
	000000 FT			
		000000 FT	2 0 60038 0 00 0000+00	
			BRADLEYTOWN RD	
			(SR0427 SEG 0100/2354)	
		NC MA IN ST		
	INTER-BK	MAIN ST		
		(SR0427 SEG 0100/2354)		
		MFC BEGIN = D		
	0010/0000	LENGTH(AH 2423 BK 0000)		

EXTRACT DATE: 12/28/2024 ROADWAY MANAGEMENT SYSTEM PAGE NUMBER: 378  
PRINT DATE: 12/30/2024 SLD COUNTY/SR - ANNUAL PRINT COUNTY: VENANGO

DIR: B TOTAL LEN: 3.986 MI. DIST: 01-5 SR: 4006  
LEFT MUN: SUGARCREEK B RIGHT MUN: SUGARCREEK B

	021044 FT		021044 FT	
SECOND AV (BORO)			INTER-AHD	THIRTEENTH ST
ROCKY GROVE AV (SR0417 SEG 0010/0000)	0080/3542	==	0080/3542	(SR0322 SEG 0261/0000)
FROM 0417/0010 SH	0080/3393	==		GRANT ST
(CONN)		==		(SR0322 SEG 0260/0000)
		==		(SR0322 SEG 0261/0000)
BELL AV (BORO)	0080/2443	==		
		==	0080/2145	RUSH ST
		==	0080/1632	(BORO)
		==	0080/1300	HIGHLAND AV
UNKNOWN AL (BORO)	0080/1186	==		(BORO)
		==	0080/1123	018 "DIA CIRC CONCR
		==		LEN=0030 INSTALLED UNKN
		==		
1 0 00844 0 00 0035+52	017502 FT	==	017502 FT	018 "DIA CIRC CONCR
KISTLER ST	0080/0000	==	5 0080/0000	LEN=0030 INSTALLED UNKN
(BORO)		==		
		==	0070/2087	LENGTH(AH 3542 BK 2126)
		==	0070/1914	018 "DIA CIRC CONCR
		==	0070/1600	LEN=0058 INSTALLED UNKN
		==	0070/1095	018 "DIA CIRC CONCR
		==		LEN=0045 INSTALLED UNKN
		==		018 "DIA CIRC CONCR
		==		LEN=0050 INSTALLED UNKN
		==		018 "DIA CIRC CONCR
		==		LEN=0060 INSTALLED UNKN
		==		
	015376 FT	==	015376 FT	1 0 00844 0 00 0056+92
		==		WASHINGTON ST
ALLENBAUGH RD (BORO)	0060/2631	==	5 0070/0000	(CITY)
		==		LENGTH(AH 2126 BK 2808)
		==	0060/2595	018 "DIA CIR PLASTIC
		==	0060/2459	LEN=0072 INSTALLED 2002
		==		ROOSEVELT ST
		==		(CITY)
		==		018 "DIA CIR PLASTIC

EXTRACT DATE: 12/28/2024 ROADWAY MANAGEMENT SYSTEM PAGE NUMBER: 377  
PRINT DATE: 12/30/2024 SLD COUNTY/SR - ANNUAL PRINT COUNTY: VENANGO

DIR: B TOTAL LEN: 3.986 MI. DIST: 01-5 SR: 4006  
LEFT MUN: SUGARCREEK B RIGHT MUN: SUGARCREEK B

012568 FT

010619 FT

008129 FT

LAMBERTON RD  
(BORO)

0030/1732

0060/1845	LEN=0050	INSTALLED UNKN
0060/1556	018 "DIA CIR PLASTIC	LEN=0040 INSTALLED 2013
0060/1241	018 "DIA CIR PLASTIC	LEN=0060 INSTALLED 2015
0060/0718	015 "DIA CIR PLASTIC	LEN=0040 INSTALLED UNKN
0060/0386	015 "DIA CIR PLASTIC	LEN=0052 INSTALLED 2006
0060/0061	036 "DIA CIR PLASTIC	LEN=0060 INSTALLED UNKN
012568 FT	1 0 00844 0 00 0085+01	
5 0060/0000	LENGTH(AH 2808 BK 1949)	
0050/1756	018 "DIA CIR PLASTIC	LEN=0050 INSTALLED UNKN
0050/1208	018 "DIA CIR PLASTIC	LEN=0050 INSTALLED UNKN
0050/0815	018 "DIA CIR PLASTIC	LEN=0040 INSTALLED UNKN
0050/0490	018 "DIA CIR PLASTIC	LEN=0040 INSTALLED UNKN
0050/0309	BMSSEN 60/4006/0050/0286	1 0 00844 0 00 0101+64
0050/0286	PATCHELL RUN	BMSBG 60/4006/0050/0286
0050/0169	VINCENT RD	(BORO)
010619 FT	1 0 00844 0 00 0104+46	
5 0050/0000	PATCHELL RUN RD	(SR4003 SEG 0020/0000)
0040/2173	LENGTH(AH 1949 BK 2490)	036 "DIA CIR PLASTIC
0040/0666	LEN=0060 INSTALLED 2013	015 "DIA CIR PLASTIC
0040/0350	LEN=0040 INSTALLED UNKN	018 "DIA CIR PLASTIC
008129 FT	LEN=0045 INSTALLED UNKN	1 0 00844 0 00 0129+33
5 0040/0000	LENGTH(AH 2490 BK 2538)	015 "DIA CIR PLASTIC
0030/2515	LEN=0040 INSTALLED UNKN	018 "DIA CIR PLASTIC
0030/1762	LEN=0055 INSTALLED UNKN	

DIR: B TOTAL LEN: 3.986 MI.  
LEFT MUN: SUGARCREEK B

DIST: 01-5 SR: 4006  
RIGHT MUN: SUGARCREEK B

005591 FT

002395 FT

000000 FT

TWENTYEIGHTH DIVISION H  
(SR0322 SEG 0170/0000) 0010/0000

STATION	TYPE	DATE	TIME	DESCRIPTION	REMARKS
0030/0411	036"	DIA	CIR	PLASTIC	LEN=0060 INSTALLED 2015
0030/0230	015"	DIA	CIR	PLASTIC	LEN=0040 INSTALLED UNKN
005591 FT	100	00844	000	0154+71	
0030/0000	036"	DIA	CIR	PLASTIC	LENGTH(AH 2538 BK 3196)
0020/2600	018"	DIA	CIR	PLASTIC	LEN=0045 INSTALLED 2015
0020/2384	015"	DIA	CIR	PLASTIC	LEN=0055 INSTALLED UNKN
0020/2325	024"	DIA	CIR	PLASTIC	LEN=0045 INSTALLED UNKN
0020/1930	018"	DIA	CIR	PLASTIC	LEN=0055 INSTALLED UNKN
0020/1707	015"	DIA	CIR	PLASTIC	LEN=0040 INSTALLED UNKN
0020/1161	018"	DIA	CIR	PLASTIC	LEN=0050 INSTALLED UNKN
0020/0724	015"	DIA	CIR	PLASTIC	LEN=0045 INSTALLED UNKN
0020/0538	015"	DIA	CIR	PLASTIC	LEN=0050 INSTALLED UNKN
0020/0365	015"	DIA	CIR	PLASTIC	LEN=0042 INSTALLED UNKN
002395 FT	100	00844	000	0186+69	
0020/0000	018"	DIA	CIR	PLASTIC	LENGTH(AH 3196 BK 2395)
0010/2306	024"	DIA	CIR	PLASTIC	LEN=0042 INSTALLED UNKN
0010/2292	018"	DIA	CIR	PLASTIC	LEN=0045 INSTALLED UNKN
0010/1372	024"	DIA	CIR	PLASTIC	LEN=0042 INSTALLED UNKN
0010/1037	018"	DIA	CIR	PLASTIC	LEN=0045 INSTALLED UNKN
0010/0190	100	00844	000	0210+70	
000000 FT	000	00000	000	0000+00	
NC ME	AD	VILLE	PK		
0010/0000	018"	DIA	CIR	PLASTIC	LENGTH(AH 2395 BK 0000)

EXTRACT DATE: 12/28/2024 ROADWAY MANAGEMENT SYSTEM PAGE NUMBER: 375  
PRINT DATE: 12/30/2024 SLD COUNTY/SR - ANNUAL PRINT COUNTY: VENANGO

DIR: B TOTAL LEN: 3.392 MI. DIST: 01-5 SR: 4005  
LEFT MUN: CANAL T RIGHT MUN: CANAL T

017910 FT		017910 FT	AH-CRAWFORD (20)
		INTER-AHD SR 2018 SH	
		0070/1981 (SR2018 SEG 0070/2973)	
		NC DO	NATION HILL RD
		0070/1409 (SR4018 SEG 0010/0000)	
		048 "DIA CIRC METAL	
		0070/0887 LEN=0040 INSTALLED 1996	
		018 "DIA CIR PLASTIC	
		0070/0122 LEN=0030 INSTALLED UNKN	
015929 FT		015929 FT 2 0 60037 0 00 0159+10	
		5 0070/0000 LENGTH(AH 1981 BK 2616)	
		048 "DIA CIRC METAL	
		0060/1578 LEN=0030 INSTALLED 1996	
		018 "DIA CIR PLASTIC	
		0060/1230 LEN=0055 INSTALLED UNKN	
		018 "DIA CIR PLASTIC	
		0060/0885 LEN=0045 INSTALLED 1996	
		018 "DIA CIRC METAL	
		0060/0810 LEN=0055 INSTALLED 1996	
2 0 60037 0 00 0132+96 013313 FT		013313 FT	JUDSON RD
WHEELING HILL RD		(T590)	
(T589)		5 0060/0000 LENGTH(AH 2616 BK 2452)	
0060/0000		024 "DIA CIR PLASTIC	
		0050/2144 LEN=0040 INSTALLED 1996	
		018 "DIA CIR PLASTIC	
		0050/1625 LEN=0030 INSTALLED 1996	
		024 "DIA CIR PLASTIC	
		0050/0601 LEN=0040 INSTALLED 2018	
010861 FT		010861 FT 2 0 60037 0 00 0109+07	
		5 0050/0000 LENGTH(AH 2452 BK 2090)	
		015 "DIA CIR PLASTIC	
		0040/1704 LEN=0036 INSTALLED 1996	
		024 "DIA CIR PLASTIC	
		0040/1240 LEN=0060 INSTALLED 1996	
2 0 60037 0 00 0087+57 008771 FT		008771 FT	BEATTY RUN RD
BEATTY RUN RD		(SR4016 SEG 0060/0000)	
(T301)		5 0040/0000 LENGTH(AH 2090 BK 3740)	
0040/0000			

EXTRACT DATE: 12/28/2024 ROADWAY MANAGEMENT SYSTEM PAGE NUMBER: 374  
PRINT DATE: 12/30/2024 SLD COUNTY/SR - ANNUAL PRINT COUNTY: VENANGO

DIR: B TOTAL LEN: 3.392 MI. DIST: 01-5 SR: 4005  
LEFT MUN: CANAL T RIGHT MUN: CANAL T

005031 FT

002357 FT

000000 FT

0030/1263	024 "DIA CIR PLASTIC LEN=0040 INSTALLED 1996
0030/0684	015 "DIA CIR PLASTIC LEN=0026 INSTALLED 2005
0030/0351	024 "DIA CIR PLASTIC LEN=0040 INSTALLED UNKN
0030/0017	018 "DIA CIR PLASTIC LEN=0040 INSTALLED 2002
005031 FT	2 0 60037 0 00 0050+08
0030/0000	LENGTH(AH 3740 BK 2674) 018 "DIA CIR PLASTIC
0020/2530	LEN=0035 INSTALLED 2002
0020/1803	015 "DIA CIR PLASTIC LEN=0030 INSTALLED UNKN
0020/1454	024 "H 00 "W MULT METAL LEN=0040 INSTALLED UNKN
0020/0824	015 "DIA CIR PLASTIC LEN=0030 INSTALLED 1996
0020/0434	018 "DIA CIR PLASTIC LEN=0030 INSTALLED 2018
0020/0010	018 "DIA CIR PLASTIC LEN=0042 INSTALLED 1996
002357 FT	2 0 60037 0 00 0023+34
0020/0000	LENGTH(AH 2674 BK 2357)
0010/0991	018 "DIA CIRC METAL LEN=0054 INSTALLED 1996
0010/0232	060 "H 00 "W MULT METAL LEN=0055 INSTALLED 2002
0010/0220	WARDENS RUN STRUCTURE LENGTH 14 FT
000000 FT	BMSID 60/4005/0010/0220 2 0 60037 0 00 0000+00
NC DE	CHECKARDS RUN RD TWENTYEIGHTH DIVISION H
0010/0000	(SR0322 SEG 0070/0976) MFC BEGIN = D LENGTH(AH 2357 BK 0000)

EXTRACT DATE: 12/28/2024 ROADWAY MANAGEMENT SYSTEM PAGE NUMBER: 373  
PRINT DATE: 12/30/2024 SLD COUNTY/SR - ANNUAL PRINT COUNTY: VENANGO  
DIR: E TOTAL LEN: 1.373 MI. DIST: 01-5 SR: 4004  
LEFT MUN: FRANKLIN C RIGHT MUN: FRANKLIN C

006981 FT

THIRTEENTH ST  
(SR0322 SEG 0260/0584)



007250 FT  
INTER-AHD

EAST ATLANTIC AV  
(CITY)  
THIRTEENTH ST  
(SR0322 SEG 0261/0584)  
(SR0322 SEG 0260/0584)

EXTRACT DATE: 12/28/2024 ROADWAY MANAGEMENT SYSTEM PAGE NUMBER: 372  
PRINT DATE: 12/30/2024 SLD COUNTY/SR - ANNUAL PRINT COUNTY: VENANGO

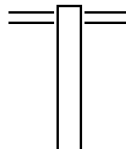
DIR: E TOTAL LEN: 1.373 MI. DIST: 01-5 SR: 4004  
LEFT MUN: FRANKLIN C RIGHT MUN: FRANKLIN C

(SR0322 SEG 0261/0584)	0040/2737		0040/2737
ORCHARD ST (CITY)	0040/1665	==	
CENTER ST (CITY)	0040/0821	==	
2 0 60084 0 00 0044+08	004244 FT		004513 FT
PINE ST (CITY)	0040/0000	==	5 0040/0000 LENGTH(AH 2737 BK 2343)
NORMAN ST (CITY)	0030/1857	==	
MISSOURI ST (CITY)	0030/1222	==	0030/1259 012 "DIA CIRC OTHER LEN=0030 INSTALLED UNKN
2 0 60084 0 00 0020+62	001901 FT		002170 FT
REISENMAN ST (CITY)	0030/0000	==	5 0030/0000 LENGTH(AH 2343 BK 1808)
		==	BROWN AV (CITY)
		==	0020/1168 018 "DIA CIR PLASTIC
		==	0020/0732 LEN=0100 INSTALLED UNKN
		==	0020/0371 018 "DIA CIRC CONCR
000093 FT		==	0020/0371 LEN=0040 INSTALLED UNKN
		==	000362 FT 2 0 60084 0 00 0000+00
		==	MFC BEGIN = D
		==	FRANKLIN
		==	SUGARCREEK B
		==	5 0020/0000 LENGTH(AH 1808 BK 0362)
		==	0010/0182 012 "DIA CIRC CONCR
		==	LEN=0025 INSTALLED UNKN
		==	0010/0076 015 "DIA CIRC CONCR
		==	LEN=0025 INSTALLED UNKN
0 0 00000 0 00 0000+00	000000 FT		2 0 60083 0 00 0000+00
NC ATLANTIC AV			TWENTYEIGHTH DIVISION H
(SR0322 SEG 0230/0822)			(SR0322 SEG 0230/0488)
MFC BEGIN = D			NC AT ATLANTIC AV
LENGTH(AH 0093 BK 0000)			TWENTYEIGHTH DIVISION H
			(SR0322 SEG 0230/0488)
			MFC BEGIN = D
			5 0010/0000 LENGTH(AH 0362 BK 0000)



EXTRACT DATE: 12/28/2024 ROADWAY MANAGEMENT SYSTEM PAGE NUMBER: 371  
PRINT DATE: 12/30/2024 SLD COUNTY/SR - ANNUAL PRINT COUNTY: VENANGO  
DIR: B TOTAL LEN: 6.103 MI. DIST: 01-5 SR: 4003  
LEFT MUN: JACKSON T RIGHT MUN: JACKSON T

032222 FT



032222 FT SR 0427 SH  
0110/2810 (SR0427 SEG 0090/0000)

BAKER RD

EXTRACT DATE: 12/28/2024 ROADWAY MANAGEMENT SYSTEM PAGE NUMBER: 370  
PRINT DATE: 12/30/2024 SLD COUNTY/SR - ANNUAL PRINT COUNTY: VENANGO

DIR: B TOTAL LEN: 6.103 MI. DIST: 01-5 SR: 4003  
LEFT MUN: JACKSON T RIGHT MUN: JACKSON T

029412 FT

026870 FT

023639 FT

0110/1029 (T565)

0110/0275 013"H 21"W ELLIP METAL  
LEN=0050 INSTALLED 1996  
024"DIA CIR PLASTIC  
0110/0112 LEN=0060 INSTALLED 1996  
030"DIA CIRC CONCR  
0110/0064 LEN=0050 INSTALLED 1998  
029412 FT 2 0 60031 0 02 0299+78  
0110/0000 LENGTH(AH 2810 BK 2542)  
015"DIA CIRC METAL  
0100/2515 LEN=0050 INSTALLED 1998  
018"DIA CIR PLASTIC  
0100/1920 LEN=0040 INSTALLED 1996

0100/0946 030"DIA CIRC METAL  
LEN=0050 INSTALLED 1996

026870 FT 2 0 60031 0 02 0274+36  
0100/0000 LENGTH(AH 2542 BK 3231)

0090/1980 018"DIA CIRC METAL  
LEN=0040 INSTALLED 1996  
018"DIA CIRC METAL  
0090/1894 LEN=0060 INSTALLED 1996  
018"DIA CIR PLASTIC  
0090/1850 LEN=0055 INSTALLED 1996  
030"DIA CIRC CONCR  
0090/1373 LEN=0075 INSTALLED 1996

SHAY RD  
0090/1133 (T563)  
024"DIA CIR PLASTIC  
0090/0960 LEN=0060 INSTALLED 2023  
024"DIA CIR PLASTIC  
0090/0630 LEN=0060 INSTALLED 1996  
015"DIA CIRC METAL  
0090/0325 LEN=0042 INSTALLED 1996  
0090/0180 BMSSEN 60/4003/0090/0153  
2 0 60031 0 01 0243+89

WOLF RUN  
0090/0153 BMSBG 60/4003/0090/0153  
023639 FT 2 0 60031 0 01 0242+20

BOWMAN RD  
(T561)  
0090/0000 LENGTH(AH 3231 BK 3680)

DIR: B TOTAL LEN: 6.103 MI. DIST: 01-5 SR: 4003  
LEFT MUN: JACKSON T RIGHT MUN: JACKSON T

EXTRACT DATE: 12/28/2024 ROADWAY MANAGEMENT SYSTEM PAGE NUMBER: 368  
PRINT DATE: 12/30/2024 SLD COUNTY/SR - ANNUAL PRINT COUNTY: VENANGO

DIR: B TOTAL LEN: 6.103 MI. DIST: 01-5 SR: 4003  
LEFT MUN: SUGARCREEK B RIGHT MUN: SUGARCREEK B

	011953 FT	0050/0448	LEN=0038	INSTALLED 1996
		015 "DIA	CIRC METAL	
		0050/0307	LEN=0034	INSTALLED 1996
		011953 FT	2 0 60031 0 00	0119+55
		0050/0000	LENGTH(AH 2490 BK 3372)	
		018 "DIA	CIR PLASTIC	
		0040/3240	LEN=0070	INSTALLED 1999
		0040/1470	018 "DIA	CIR PLASTIC
			LEN=0040	INSTALLED 1996
		0040/1326	018 "DIA	CIRC METAL
			LEN=0040	INSTALLED 1996
		0040/1155	015 "DIA	CIRC METAL
			LEN=0046	INSTALLED 1996
		0040/1055	018 "DIA	CIRC METAL
			LEN=0038	INSTALLED 1996
		0040/0450	015 "DIA	CIRC METAL
		008581 FT	LEN=0060	INSTALLED UNKN
2 0 60031 0 00 0085+82 008581 FT				
WHITMAN RD				
(BORO)	0040/0000	0040/0000	LENGTH(AH 3372 BK 2672)	
			030 "DIA	CIR PLASTIC
		0030/2311	LEN=0050	INSTALLED 1996
		0030/1364	ALLENBAUGH RD	
		(BORO)		
		0030/1252	018 "DIA	CIRC CONCR
			LEN=0060	INSTALLED 1996
		0030/1019	018 "DIA	CIRC CONCR
			LEN=0040	INSTALLED 1996
		0030/0688	015 "DIA	CIRC METAL
			LEN=0040	INSTALLED 1996
		0030/0534	015 "DIA	CIRC METAL
			LEN=0040	INSTALLED 1996
		0030/0124	015 "DIA	CIRC METAL
			LEN=0042	INSTALLED 1996
		0030/0018	015 "DIA	CIRC METAL
		005909 FT	LEN=0064	INSTALLED 1996
005909 FT			2 0 60031 0 00	0058+51
			ALLENBAUGH RD	
			(BORO)	
		0030/0000	LENGTH(AH 2672 BK 2370)	
			018 "DIA	CIRC CONCR
		0020/2331	LEN=0060	INSTALLED 1996
			018 "DIA	CIRC METAL

EXTRACT DATE: 12/28/2024 ROADWAY MANAGEMENT SYSTEM PAGE NUMBER: 367  
PRINT DATE: 12/30/2024 SLD COUNTY/SR - ANNUAL PRINT COUNTY: VENANGO

DIR: B TOTAL LEN: 6.103 MI. DIST: 01-5 SR: 4003  
LEFT MUN: SUGARCREEK B RIGHT MUN: SUGARCREEK B

003539 FT

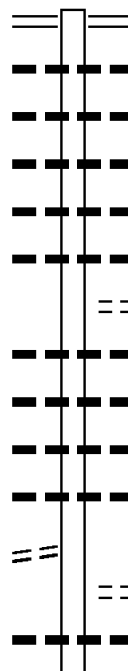
000000 FT

0020/2155	LEN=0050	INSTALLED 1996
015 "DIA	CIRC METAL	
0020/2091	LEN=0050	INSTALLED 1996
018 "DIA	CIRC METAL	
0020/1375	LEN=0046	INSTALLED 1996
015 "DIA	CIRC METAL	
0020/1246	LEN=0054	INSTALLED 1996
018 "DIA	CIRC METAL	
0020/0545	LEN=0040	INSTALLED 1996
018 "DIA	CIR PLASTIC	
0020/0034	LEN=0060	INSTALLED 2016
003539 FT	2 0 60031 0 00 0035+31	
	MEADVILLE PK	
0020/0000	(SR4006 SEG 0050/0000)	
	LENGTH(AH 2370 BK 3539)	
0010/3340	048 "DIA	CIR PLASTIC
0010/3101	LEN=0054	INSTALLED 2006
018 "DIA	CIRC METAL	
0010/2687	LEN=0060	INSTALLED 1996
018 "DIA	CIRC METAL	
0010/2528	LEN=0052	INSTALLED 1996
018 "DIA	CIR PLASTIC	
0010/2323	LEN=0050	INSTALLED 1996
0010/2208	VINCENT RD	
	(BORO)	
	BMSSEN 60/4003/0010/2160	
	2 0 60031 0 00 0021+79	
	PATCHEL RUN	
0010/2185	BMSBG 60/4003/0010/2160	
0010/1837	018 "DIA	CIRC METAL
	LEN=0046	INSTALLED 1996
0010/1039	PINE RD	
	(BORO)	
0010/1025	015 "DIA	CIRC METAL
0010/0812	LEN=0058	INSTALLED 1996
018 "DIA	CIR PLASTIC	
0010/0397	LEN=0045	INSTALLED 2019
018 "DIA	CIR PLASTIC	
0010/0042	LEN=0080	INSTALLED 2019
000000 FT	018 "DIA	CIR PLASTIC
	LEN=0080	INSTALLED 2019
	2 0 60031 0 00 0000+00	
	NC PA	
	TWENTYEIGHTH DIVISION H	
	(SR0322 SEG 0210/2646)	
	MFC BEGIN = D	
0010/0000	LENGTH(AH 3539 BK 0000)	

EXTRACT DATE: 12/28/2024 ROADWAY MANAGEMENT SYSTEM PAGE NUMBER: 366  
PRINT DATE: 12/30/2024 SLD COUNTY/SR - ANNUAL PRINT COUNTY: VENANGO

DIR: B TOTAL LEN: 1.179 MI. DIST: 01-5 SR: 4002  
LEFT MUN: SUGARCREEK B RIGHT MUN: SUGARCREEK B

006226 FT



ROCCA WY  
(BORO)

0020/1373

006226 FT ALLEGHENY BL  
(SR0062 SEG 0330/1270)  
0020/3651 (SR0062 SEG 0331/1267)  
018 "DIA CIRC METAL  
0020/3580 LEN=0070 INSTALLED UNKN  
024 "DIA CIRC METAL  
0020/3020 LEN=0055 INSTALLED UNKN  
015 "DIA CIRC CONCR  
0020/2676 LEN=0045 INSTALLED UNKN  
012 "DIA CIRC METAL  
0020/2553 LEN=0045 INSTALLED UNKN  
018 "DIA CIRC METAL  
0020/2547 LEN=0046 INSTALLED UNKN  
SUGARCREEK TOWN CENTER  
0020/2445 (PRDR)  
024 "DIA CIRC CONCR  
0020/2080 LEN=0060 INSTALLED UNKN  
018 "DIA CIRC CONCR  
0020/1756 LEN=0050 INSTALLED UNKN  
018 "DIA CIR PLASTIC  
0020/1623 LEN=0070 INSTALLED UNKN  
032 "DIA CIRC CONCR  
0020/1394 LEN=0050 INSTALLED UNKN  
  
WILEY AV  
0020/1310 (BORO)  
015 "DIA CIRC CONCR  
0020/1196 LEN=0060 INSTALLED UNKN  
018 "DIA CIR PLASTIC

EXTRACT DATE: 12/28/2024 ROADWAY MANAGEMENT SYSTEM PAGE NUMBER: 365  
PRINT DATE: 12/30/2024 SLD COUNTY/SR - ANNUAL PRINT COUNTY: VENANGO

DIR: B TOTAL LEN: 1.179 MI. DIST: 01-5 SR: 4002  
LEFT MUN: SUGARCREEK B RIGHT MUN: SUGARCREEK B

2 0 60058 0 00 0025+75 002575 FT  
MANOR DR  
(BORO) 0020/0000

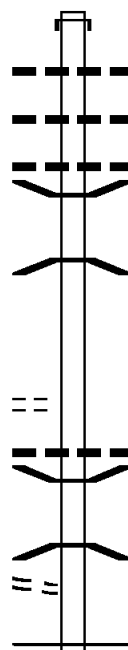
000000 FT

Station	Length	Description
0020/0949	LEN=0040	INSTALLED 2015
0020/0926	LOWRY COURT DR	
0020/0700	(PRDR)	
0020/0508	018 "DIA CIRC CONCR	
0020/0323	LEN=0050 INSTALLED UNKN	
0020/0046	018 "DIA CIRC METAL	
002575 FT	LEN=0040 INSTALLED UNKN	
0020/0000	018 "DIA CIRC CONCR	
0010/2554	LEN=0050 INSTALLED UNKN	
0010/2538	015 "DIA CIRC METAL	
0010/2118	LEN=0050 INSTALLED UNKN	
0010/1837	015 "DIA CIRC METAL	
0010/0635	LEN=0050 INSTALLED UNKN	
0010/0605	018 "DIA CIRC CONCR	
0010/0594	LEN=0025 INSTALLED UNKN	
0010/0584	018 "DIA CIRC METAL	
0010/0461	LEN=0030 INSTALLED 2011	
0010/0427	015 "DIA CIRC CONCR	
0010/0174	LEN=0040 INSTALLED UNKN	
0010/0017	015 "DIA CIRC METAL	
000000 FT	LEN=0030 INSTALLED UNKN	
000000 FT	018 "DIA CIRC CONCR	
000000 FT	LEN=0040 INSTALLED UNKN	
000000 FT	018 "DIA CIRC CONCR	
000000 FT	LEN=0027 INSTALLED UNKN	
000000 FT	018 "DIA CIRC CONCR	
000000 FT	LEN=0042 INSTALLED UNKN	
000000 FT	2 0 60058 0 00 0000+00	
000000 FT	NC FRONT ST	
000000 FT	ROCKY GROVE AV	
000000 FT	(SR0417 SEG 0030/0000)	
000000 FT	INTER-BK FRONT ST	
000000 FT	(BORO)	
000000 FT	MFC BEGIN = B	
000000 FT	LENGTH(AH 2575 BK 0000)	

EXTRACT DATE: 12/28/2024 ROADWAY MANAGEMENT SYSTEM PAGE NUMBER: 364  
PRINT DATE: 12/30/2024 SLD COUNTY/SR - ANNUAL PRINT COUNTY: VENANGO

DIR: B TOTAL LEN: 4.370 MI. DIST: 01-5 SR: 4001  
LEFT MUN: SUGARCREEK B RIGHT MUN: SUGARCREEK B

023074 FT



KEELY RD  
(BORO)

0090/0141

WARREN RD  
(BORO)

0090/0005  
020149 FT

023074 FT  
INTER-AHD WARREN RD  
0090/2925 (BORO)  
018 " DIA CIRC CONCR  
0090/2725 LEN=0050 INSTALLED UNKN  
018 " DIA CIRC CONCR  
0090/2422 LEN=0040 INSTALLED 1997  
018 " DIA CIRC CONCR  
0090/2290 LEN=0040 INSTALLED UNKN  
0090/1935 BMS EN 60/4001/0090/1900  
2 0 60087 0 00 0220+86  
UPPER TWO MILE RUN  
0090/1900 BMSBG 60/4001/0090/1900

018 " DIA CIRC CONCR  
0090/0114 LEN=0040 INSTALLED 1997  
0090/0058 BMS EN 60/4001/0090/0059  
2 0 60087 0 00 0201+60  
2 MI. RUN W.B  
0090/0035 BMSBG 60/4001/0090/0059

020149 FT 2 0 60087 0 00 0201+60  
MFC BEGIN = E



EXTRACT DATE: 12/28/2024 ROADWAY MANAGEMENT SYSTEM PAGE NUMBER: 363  
PRINT DATE: 12/30/2024 SLD COUNTY/SR - ANNUAL PRINT COUNTY: VENANGO

DIR: B TOTAL LEN: 4.370 MI. DIST: 01-5 SR: 4001  
LEFT MUN: SUGARCREEK B RIGHT MUN: SUGARCREEK B

017404 FT

015099 FT

012755 FT

0090/0000 LENGTH(AH 2925 BK 2745)  
024 "DIA CIRC CONCR  
0080/2676 LEN=0030 INSTALLED 1997

0080/0306 018 "DIA CIR PLASTIC  
LEN=0050 INSTALLED 1997  
017404 FT 2 0 60087 0 00 0173+71  
0080/0000 LENGTH(AH 2745 BK 2305)  
018 "DIA CIR PLASTIC  
0070/2285 LEN=0040 INSTALLED 1997  
036 "DIA CIRC CONCR  
0070/2211 LEN=0055 INSTALLED 1997  
015 "DIA CIR PLASTIC  
0070/1854 LEN=0045 INSTALLED 1997  
015 "DIA CIR PLASTIC  
0070/1731 LEN=0030 INSTALLED 2015  
015 "DIA CIR PLASTIC  
0070/1481 LEN=0030 INSTALLED 1997  
018 "DIA CIR PLASTIC  
0070/0953 LEN=0040 INSTALLED 1997

0070/0078 018 "DIA CIR PLASTIC  
LEN=0040 INSTALLED 1997  
015099 FT 2 0 60087 0 00 0150+77  
0070/0000 LENGTH(AH 2305 BK 2344)  
018 "DIA CIRC METAL  
0060/2074 LEN=0030 INSTALLED 1997  
018 "DIA CIR PLASTIC  
0060/1929 LEN=0030 INSTALLED 1997  
MARTIN HILL RD  
(BORO)  
0060/1524 018 "DIA CIR PLASTIC  
LEN=0040 INSTALLED UNKN  
018 "DIA CIR PLASTIC  
0060/1095 LEN=0040 INSTALLED 1997  
018 "DIA CIR PLASTIC  
0060/0890 LEN=0040 INSTALLED 1997  
018 "DIA CIR PLASTIC  
0060/0734 LEN=0030 INSTALLED 1997  
018 "DIA CIR PLASTIC  
0060/0245 LEN=0042 INSTALLED 2015  
012755 FT 2 0 60087 0 00 0127+45  
060 "DIA CIRC CONCR  
LEN=0050 INSTALLED 1997  
0060/0000 LENGTH(AH 2344 BK 2814)

EXTRACT DATE: 12/28/2024 ROADWAY MANAGEMENT SYSTEM PAGE NUMBER: 362  
PRINT DATE: 12/30/2024 SLD COUNTY/SR - ANNUAL PRINT COUNTY: VENANGO

DIR: B TOTAL LEN: 4.370 MI. DIST: 01-5 SR: 4001  
LEFT MUN: SUGARCREEK B RIGHT MUN: SUGARCREEK B

009941 FT

007497 FT

UNKNOWN RD  
(TWP )

0030/1643

-- --	0050/2408	018 "DIA LEN=0030	CIR PLASTIC INSTALLED UNKN
-- --	0050/1635	018 "DIA LEN=0042	CIR PLASTIC INSTALLED 1997
-- --	0050/1514	018 "DIA LEN=0030	CIR PLASTIC INSTALLED 1997
-- --	0050/1214	015 "DIA LEN=0030	CIR PLASTIC INSTALLED 1997
-- --	0050/0687	015 "DIA LEN=0040	CIR PLASTIC INSTALLED 1997
-- --	0050/0438	018 "DIA LEN=0035	CIR PLASTIC INSTALLED 1997
-- --	0050/0000	2 0 60087 LENGTH(AH 2814 BK 2444)	0 00 0099+77
-- --	0040/2255	015 "DIA LEN=0030	CIR PLASTIC INSTALLED 1997
-- --	0040/2050	018 "DIA LEN=0040	CIR PLASTIC INSTALLED UNKN
-- --	0040/1825	036 "DIA LEN=0045	CIRC CONCR INSTALLED 1997
-- --	0040/1083	018 "DIA LEN=0030	CIR PLASTIC INSTALLED 1997
-- --	0040/0546	018 "DIA LEN=0045	CIR PLASTIC INSTALLED UNKN
-- --	0040/0349	015 "DIA LEN=0030	CIRC METAL INSTALLED 1997
-- --	0040/0109	015 "DIA LEN=0045	CIR PLASTIC INSTALLED 1997
-- --	0040/0000	2 0 60087 LENGTH(AH 2444 BK 2466)	0 00 0074+91
-- --	0030/1500	024 "DIA LEN=0050	CIR PLASTIC INSTALLED 1997
-- --	0030/1190	015 "DIA LEN=0035	CIR PLASTIC INSTALLED 1997
-- --	0030/1055	018 "DIA LEN=0040	CIR PLASTIC INSTALLED 1997
-- --	0030/0877	018 "DIA LEN=0040	CIR PLASTIC INSTALLED 1997
-- --	0030/0550	018 "DIA LEN=0040	CIR PLASTIC INSTALLED UNKN
-- --	0030/0427	015 "DIA LEN=0040	CIR PLASTIC INSTALLED 1997
-- --	0030/0273	015 "DIA LEN=0030	CIR PLASTIC INSTALLED 1997
-- --		018 "DIA	CIR PLASTIC

EXTRACT DATE: 12/28/2024 ROADWAY MANAGEMENT SYSTEM PAGE NUMBER: 361  
PRINT DATE: 12/30/2024 SLD COUNTY/SR - ANNUAL PRINT COUNTY: VENANGO

DIR: B TOTAL LEN: 4.370 MI. DIST: 01-5 SR: 4001  
LEFT MUN: SUGARCREEK B RIGHT MUN: SUGARCREEK B

005031 FT

0030/0098 LEN=0030 INSTALLED 1997  
005031 FT 2 0 60087 0 00 0050+25  
5 0030/0000 LENGTH(AH 2466 BK 2865)  
015 "DIA CIR PLASTIC  
0020/2735 LEN=0030 INSTALLED 1997  
015 "DIA CIR PLASTIC  
0020/2627 LEN=0030 INSTALLED 1997  
015 "DIA CIR PLASTIC  
0020/2425 LEN=0030 INSTALLED 1997  
015 "DIA CIR PLASTIC  
0020/2320 LEN=0030 INSTALLED 1997  
018 "DIA CIR PLASTIC  
0020/2128 LEN=0055 INSTALLED 1997  
018 "DIA CIR PLASTIC  
0020/2000 LEN=0036 INSTALLED UNKN  
048 "DIA CIRC CONCR  
0020/1540 LEN=0045 INSTALLED 1997

018 "DIA CIR PLASTIC  
0020/0897 LEN=0040 INSTALLED 1997  
018 "DIA CIR PLASTIC  
0020/0650 LEN=0040 INSTALLED 1997  
0020/0365 BMSBN 60/4001/0020/0355  
1 0 00000 0 00 0000+00  
048 "H 84 "W CON BOX CUL  
LEN=0035 INSTALLED 1997  
2 MI. RUN W.B

002166 FT

0020/0355 BMSBG 60/4001/0020/0355  
002166 FT 2 0 60087 0 00 0021+60  
5 0020/0000 LENGTH(AH 2865 BK 2166)  
018 "DIA CIR PLASTIC  
0010/1927 LEN=0030 INSTALLED 1997  
018 "DIA CIRC CONCR  
0010/1684 LEN=0030 INSTALLED 1997  
018 "DIA CIR PLASTIC  
0010/1347 LEN=0040 INSTALLED 1997  
018 "DIA CIRC METAL  
0010/1223 LEN=0030 INSTALLED 1997  
015 "DIA CIR PLASTIC  
0010/0938 LEN=0035 INSTALLED 1997

000000 FT

015 "DIA CIR PLASTIC  
0010/0259 LEN=0046 INSTALLED UNKN  
000000 FT 2 0 60087 0 00 0000+00

ALLEGHENY BL  
(SR0062 SEG 0341/2371)  
(SR0062 SEG 0340/2591)

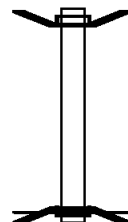
0010/0000

NC TWO MILE RUN RD

5 0010/0000 LENGTH(AH 2166 BK 0000)

EXTRACT DATE: 12/28/2024 ROADWAY MANAGEMENT SYSTEM PAGE NUMBER: 360  
 PRINT DATE: 12/30/2024 SLD COUNTY/SR - ANNUAL PRINT COUNTY: VENANGO  
 DIR: B TOTAL LEN: .045 MI. DIST: 01-5 SR: 3102  
 LEFT MUN: IRWIN T RIGHT MUN: IRWIN T

000236 FT  
 000000 FT

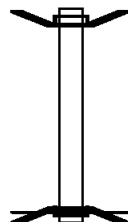


000236 FT BMS EN 60/3102/0010/0000  
 INTER-AHD BLAIR RD  
 0010/0236 (T347)  
 000000 FT 0 0 00000 0 00 0000+00  
 NC BLAIR RD  
 INTER-BK BLAIR RD  
 (T347)  
 SR 0008 N&S  
 BMSBG 60/3102/0010/0000  
 MFC BEGIN = E  
 0010/0000 LENGTH(AH 0236 BK 0000)

EXTRACT DATE: 12/28/2024 ROADWAY MANAGEMENT SYSTEM PAGE NUMBER: 359  
 PRINT DATE: 12/30/2024 SLD COUNTY/SR - ANNUAL PRINT COUNTY: VENANGO  
 DIR: B TOTAL LEN: .050 MI. DIST: 01-5 SR: 3101  
 LEFT MUN: CLINTONVILLE B RIGHT MUN: CLINTONVILLE B

000262 FT

000000 FT



000262 FT BMS EN 60/3101/0010/0000  
 INTER-AHD PORTER RD  
 0010/0262 (BORO)  
 000000 FT 0 0 00000 0 00 0000+00  
 NC PORTER RD  
 INTER-BK PORTER RD  
 (BORO)  
 SR 0080 E/W  
 BMSBG 60/3101/0010/0000  
 MFC BEGIN = E  
 0010/0000 LENGTH(AH 0262 BK 0000)

EXTRACT DATE: 12/28/2024 ROADWAY MANAGEMENT SYSTEM PAGE NUMBER: 358  
PRINT DATE: 12/30/2024 SLD COUNTY/SR - ANNUAL PRINT COUNTY: VENANGO

DIR: B TOTAL LEN: 1.330 MI. DIST: 01-5 SR: 3029  
LEFT MUN: SCRUBGRASS T RIGHT MUN: SCRUBGRASS T

007025 FT

POI

007025 FT (APRA) SCRUBGRASS POWER  
INTER-AHD SCRUBGRASS POWER PLANT  
0020/3850 (PRDR)

003175 FT

==

0020/0647 TRUITT RD  
(PRDR)

0020/0006 024"H 38"W ELLIP CONC  
LEN=0050 INSTALLED UNKN  
003175 FT 0 0 00000 0 00 0000+00  
5 0020/0000 LENGTH(AH 3850 BK 3175)

000000 FT

000000 FT 0 0 00000 0 00 0000+00  
NC LISBON RD  
INTER-BK LISBON RD  
(SR3007 SEG 0120/0000)  
MFC BEGIN = E

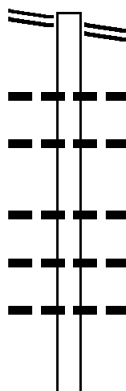
OLD LISBON RD  
(SR3007 SEG 0120/0000) 0010/0000

5 0010/0000 LENGTH(AH 3175 BK 0000)

EXTRACT DATE: 12/28/2024 ROADWAY MANAGEMENT SYSTEM PAGE NUMBER: 357  
 PRINT DATE: 12/30/2024 SLD COUNTY/SR - ANNUAL PRINT COUNTY: VENANGO  
 DIR: B TOTAL LEN: 2.174 MI. DIST: 01-5 SR: 3028  
 LEFT MUN: UTICA B RIGHT MUN: UTICA B

ACADEMY ST 011477 FT  
 (SR3017 SEG 0160/2406) 0040/2435

009042 FT



011477 FT ACADEMY ST  
 0040/2435 (SR3017 SEG 0160/2406)

0040/1790	018 " DIA CIR PLASTIC
	LEN=0025 INSTALLED 2000
0040/1459	018 " DIA CIR PLASTIC
	LEN=0030 INSTALLED 2000
0040/0824	024 " DIA CIR PLASTIC
	LEN=0034 INSTALLED 2004
0040/0554	024 " DIA CIR PLASTIC
	LEN=0034 INSTALLED 2004
0040/0105	024 " DIA CIRC CONCR
	LEN=0036 INSTALLED 2004
009042 FT	2 0 60061 0 00 0090+89
0040/0000	LENGTH(AH 2435 BK 2565)
	024 " DIA CIR PLASTIC

EXTRACT DATE: 12/28/2024 ROADWAY MANAGEMENT SYSTEM PAGE NUMBER: 356  
PRINT DATE: 12/30/2024 SLD COUNTY/SR - ANNUAL PRINT COUNTY: VENANGO

DIR: B TOTAL LEN: 2.174 MI. DIST: 01-5 SR: 3028  
LEFT MUN: UTICA B RIGHT MUN: UTICA B

KRAFT HILL RD  
(T519)

0030/1012

006477 FT

2 0 60061 0 00 0034+47 003447 FT  
GUIASUTA TR  
(T306)

0020/0000

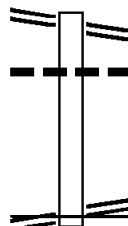
000000 FT

0030/2479	LEN=0032	INSTALLED 2004
024 "DIA	CIR PLASTIC	
0030/2074	LEN=0030	INSTALLED UNKN
018 "DIA	CIR PLASTIC	
0030/1750	LEN=0035	INSTALLED UNKN
036 "DIA	CIR PLASTIC	
0030/1550	LEN=0030	INSTALLED UNKN
NC KRAFT HILL RD		
018 "DIA	CIR PLASTIC	
0030/0890	LEN=0030	INSTALLED 2000
006477 FT	2 0 60061 0 00 0064+88	
0030/0000	LENGTH(AH 2565 BK 3030)	
018 "DIA	CIR PLASTIC	
0020/2242	LEN=0032	INSTALLED 2000
UTICA		
0020/2193	FRENCH CREEK T	
018 "DIA	CIR PLASTIC	
0020/1596	LEN=0033	INSTALLED 2000
018 "DIA	CIR PLASTIC	
0020/0644	LEN=0040	INSTALLED 2020
024 "DIA	CIR PLASTIC	
0020/0024	LEN=0030	INSTALLED 2000
003447 FT		
0020/0000	LENGTH(AH 3030 BK 3447)	
018 "DIA	CIR PLASTIC	
0010/2875	LEN=0028	INSTALLED 2016
018 "DIA	CIR PLASTIC	
0010/2576	LEN=0033	INSTALLED 2016
018 "DIA	CIR PLASTIC	
0010/2254	LEN=0035	INSTALLED 2000
015 "DIA	CIRC METAL	
0010/0489	LEN=0030	INSTALLED UNKN
000000 FT	2 0 60061 0 00 0000+00	
NC SR 3028 SH		
INTER-BK	SR 1016 SH	
(SR1016	SEG 0070/3582)	
MFC BEGIN = D		
BK-MERCER	(43)	
0010/0000	LENGTH(AH 3447 BK 0000)	



EXTRACT DATE: 12/28/2024 ROADWAY MANAGEMENT SYSTEM PAGE NUMBER: 355  
PRINT DATE: 12/30/2024 SLD COUNTY/SR - ANNUAL PRINT COUNTY: VENANGO  
DIR: B TOTAL LEN: .064 MI. DIST: 01-5 SR: 3027  
LEFT MUN: IRWIN T RIGHT MUN: IRWIN T

OLD ROUTE 8 RD 000336 FT  
(SR3013 SEG 0060/2321) 0010/0336  
  
000000 FT  
  
SR 0308 SH  
(SR0308 SEG 0170/2003) 0010/0000



000336 FT OLD ROUTE 8 RD  
0010/0336 (SR3013 SEG 0060/2321)  
015 "DIA CIRC CONCR  
0010/0266 LEN=0044 INSTALLED UNKN  
000000 FT 1 0 00428 7 00 0000+00  
SR 0308 SH  
(SR0308 SEG 0170/2003)  
NC SR 3027 SH  
MFC BEGIN = E  
0010/0000 LENGTH(AH 0336 BK 0000)

EXTRACT DATE: 12/28/2024 ROADWAY MANAGEMENT SYSTEM PAGE NUMBER: 354  
PRINT DATE: 12/30/2024 SLD COUNTY/SR - ANNUAL PRINT COUNTY: VENANGO

DIR: B TOTAL LEN: 7.521 MI. DIST: 01-5 SR: 3026  
LEFT MUN: FRENCH CREEK T RIGHT MUN: FRENCH CREEK T

039712 FT		039712 FT	MERCER RD
		0160/2205	(SR0062 SEG 0210/0000)
		0160/2170	018 "DIA CIRC METAL
			LEN=0040 INSTALLED 2003
		0160/0635	015 "DIA CIR PLASTIC
			LEN=0036 INSTALLED 2003
		0160/0294	015 "DIA CIRC METAL
			LEN=0040 INSTALLED 2003
037507 FT		037507 FT	2 0 60020 0 00 0375+71
		0160/0000	LENGTH(AH 2205 BK 2516)
		0150/1045	018 "DIA CIR PLASTIC
			LEN=0040 INSTALLED 2003
034991 FT		034991 FT	2 0 60020 0 00 0350+55
		0150/0000	LENGTH(AH 2516 BK 2274)
			018 "DIA CIR PLASTIC
		0140/1717	LEN=0044 INSTALLED 2003
			018 "DIA CIR PLASTIC
		0140/1318	LEN=0035 INSTALLED 2003
			018 "DIA CIR PLASTIC
		0140/0976	LEN=0040 INSTALLED 2003
		0140/0320	018 "DIA CIR PLASTIC
		032717 FT	LEN=0042 INSTALLED 2003
			BLACKHILL RD
			(T451)
2 0 60020 0 00 0327+81 032717 FT		0140/0000	LENGTH(AH 2274 BK 2610)
WATER WORKS RD			036 "DIA CIR PLASTIC
(T455)			

EXTRACT DATE: 12/28/2024 ROADWAY MANAGEMENT SYSTEM PAGE NUMBER: 353  
PRINT DATE: 12/30/2024 SLD COUNTY/SR - ANNUAL PRINT COUNTY: VENANGO

DIR: B TOTAL LEN: 7.521 MI. DIST: 01-5 SR: 3026  
LEFT MUN: FRENCH CREEK T RIGHT MUN: FRENCH CREEK T

PORTER RD  
(T370)

0130/2140

030107 FT

027380 FT

--	0130/2385	LEN=0040	INSTALLED	2003
==	0130/2009	WATSON ST (T600)		
--	0130/1798	015 "DIA CIRC METAL LEN=0018	INSTALLED	2003
==	0130/1722	AARON ST (T602)		
--	0130/1429	018 "DIA CIR PLASTIC LEN=0060	INSTALLED	2022
==	0130/0977	BLAUSER ST (T603)		
==	0130/0351	SNYDER ST (T604)		
--	0130/0106	018 "DIA CIRC METAL LEN=0042	INSTALLED	2003
	030107 FT	2 0 60020 0 00 0301+81		
S	0130/0000	LENGTH(AH 2610 BK 2727)		
--	0120/2480	018 "DIA CIRC METAL LEN=0042	INSTALLED	2003
--	0120/2179	018 "DIA CIRC METAL LEN=0044	INSTALLED	2003
--	0120/1900	018 "DIA CIR PLASTIC LEN=0055	INSTALLED	2003
--	0120/1732	018 "DIA CIRC METAL LEN=0018	INSTALLED	2003
--	0120/1532	018 "DIA CIRC METAL LEN=0042	INSTALLED	2003
--	0120/1221	018 "DIA CIR PLASTIC LEN=0042	INSTALLED	2003
--	0120/0948	018 "DIA CIR PLASTIC LEN=0040	INSTALLED	2003
--	0120/0733	018 "DIA CIR PLASTIC LEN=0038	INSTALLED	2003
--	0120/0524	015 "DIA CIRC METAL LEN=0038	INSTALLED	2003
--	0120/0289	018 "DIA CIRC METAL LEN=0038	INSTALLED	2003
	027380 FT	2 0 60020 0 00 0274+54		
S	0120/0000	LENGTH(AH 2727 BK 3393)		
--	0110/3113	018 "DIA CIR PLASTIC LEN=0040	INSTALLED	2003
--	0110/2233	018 "DIA CIR PLASTIC LEN=0040	INSTALLED	2003
--	0110/1886	018 "DIA CIR PLASTIC LEN=0040	INSTALLED	2022

EXTRACT DATE: 12/28/2024 ROADWAY MANAGEMENT SYSTEM PAGE NUMBER: 352  
PRINT DATE: 12/30/2024 SLD COUNTY/SR - ANNUAL PRINT COUNTY: VENANGO

DIR: B TOTAL LEN: 7.521 MI. DIST: 01-5 SR: 3026  
LEFT MUN: FRENCH CREEK T RIGHT MUN: FRENCH CREEK T

		0110/1478	LEN=0040	INSTALLED	2022
			FR. CK. TR.		
		0110/0918	STRUCTURE	LENGTH	13 FT
			BMSID	60/3026/0110/0918	
		0110/0433	018 "DIA	CIR PLASTIC	
023987 FT		023987 FT	LEN=0040	INSTALLED	2022
			2 0 60020 0 00 0240+61		
			018 "DIA	CIRC CONCR	
			LEN=0055	INSTALLED	2003
			NILES VALLEY RD		
FRENCH CREEK RD		0110/0000	(T358)		
(T356)		0110/0000	LENGTH(AH	3393 BK	2956)
			018 "DIA	CIRC METAL	
		0100/2905	LEN=0050	INSTALLED	2003
			018 "DIA	CIR PLASTIC	
		0100/2623	LEN=0038	INSTALLED	2016
			018 "DIA	CIR PLASTIC	
		0100/2382	LEN=0040	INSTALLED	2016
			018 "DIA	CIR PLASTIC	
		0100/2196	LEN=0042	INSTALLED	2016
			015 "DIA	CIRC METAL	
		0100/1990	LEN=0040	INSTALLED	2003
			018 "DIA	CIRC METAL	
		0100/1818	LEN=0038	INSTALLED	2003
			018 "DIA	CIR PLASTIC	
		0100/1566	LEN=0040	INSTALLED	2016
			018 "DIA	CIR PLASTIC	
		0100/1396	LEN=0040	INSTALLED	2016
			018 "DIA	CIR PLASTIC	
		0100/1160	LEN=0038	INSTALLED	2003
			018 "DIA	CIR PLASTIC	
		0100/0867	LEN=0034	INSTALLED	2003
			018 "DIA	CIR PLASTIC	
		0100/0700	LEN=0038	INSTALLED	2003
			018 "DIA	CIR PLASTIC	
		0100/0295	LEN=0038	INSTALLED	2016
021031 FT		021031 FT	2 0 60020 0 00 0210+90		
		0100/0000	LENGTH(AH	2956 BK	2612)
		0090/1649	RAINBOW RD		
			(T346)		
		0090/0858	018 "DIA	CIR PLASTIC	
			LEN=0038	INSTALLED	2003
018419 FT		018419 FT	2 0 60020 0 00 0184+78		
		0090/0000	LENGTH(AH	2612 BK	2281)

DIST: 01-5 SR: 3026  
RIGHT MUN: FRENCH CREEK T

EXTRACT DATE: 12/28/2024 ROADWAY MANAGEMENT SYSTEM PAGE NUMBER: 350  
PRINT DATE: 12/30/2024 SLD COUNTY/SR - ANNUAL PRINT COUNTY: VENANGO

DIR: B TOTAL LEN: 7.521 MI. DIST: 01-5 SR: 3026  
LEFT MUN: FRENCH CREEK T RIGHT MUN: FRENCH CREEK T

2 0 60020 0 00 0054+95 005398 FT  
CONWAY RD  
(T318) 0040/0000

003201 FT

2 0 60020 0 00 0004+00 000348 FT  
RAYMILTON RD  
(SR3017 SEG 0092/0089) 0020/0000  
000348 FT

000000 FT

Station	Length	Material	Installed
0040/0215	0036	018" DIA CIR PLASTIC	2003
0040/0037	0040	018" DIA CIR PLASTIC	2022
005398 FT		NOGLE RD	
0040/0000		LENGTH(AH 3150 BK 2197)	
0030/2155	0060	018" DIA CIR PLASTIC	2022
0030/1700	0050	030" DIA CIR PLASTIC	UNKN
0030/1383	0034	018" DIA CIR PLASTIC	2003
0030/0696	0035	024" DIA CIR PLASTIC	2003
003201 FT		2 0 60020 0 00 0032+79	
0030/0000		BOMBISHI RD	
		(T304)	
		LENGTH(AH 2197 BK 2853)	
0020/1195	0035	018" DIA CIR PLASTIC	2003
0020/0148	0038	018" DIA CIR PLASTIC	2003
000348 FT			
0020/0000		LTH AH 002853 BK 000067	
000348 FT			
7014/0000		LTH AH 000067 BK 000348	
0010/0348		RAYMILTON RD	
		(SR3017 SEG 0092/0000)	
0010/0160	0032	015" DIA CIRC METAL	2003
000000 FT		0 0 00000 0 00 0000+00	
		NC GEORGETOWN RD	
INTER-BK		GEORGETOWN RD	
		(SR1014 SEG 0240/2194)	
		MFC BEGIN = D	
		BK-MERCER	(43)
0010/0000		LENGTH(AH 0348 BK 0000)	

EXTRACT DATE: 12/28/2024 ROADWAY MANAGEMENT SYSTEM PAGE NUMBER: 349  
PRINT DATE: 12/30/2024 SLD COUNTY/SR - ANNUAL PRINT COUNTY: VENANGO

DIR: B TOTAL LEN: 7.272 MI. DIST: 01-5 SR: 3025  
LEFT MUN: OIL CITY C RIGHT MUN: OIL CITY C

038398 FT		038398 FT	
PETROLEUM ST		INTER-AHD	FIRST ST
(SR0062 SEG 0470/1583)	0160/1971		(SR0062 SEG 0470/1583)
			PETROLEUM ST
			(CITY)
		0160/1971	REED ST
		0160/1455	(CITY)
		0160/1038	LINCOLN ST
		0160/0651	(CITY)
		0160/0331	DIVISION ST
		036427 FT	(CITY)
2 0 60024 0 00 0144+02 036427 FT			ORANGE ST
INNIS ST			(CITY)
(CITY)	0160/0000	0160/0000	INNIS ST
			(SR2027 SEG 0050/1303)
			LENGTH(AH 1971 BK 1605)
		0150/1158	MORAN ST
		0150/0705	(CITY)
		0150/0341	WYLLIS ST
034822 FT		034822 FT	(CITY)
			SMEDLEY ST
			(CITY)
			2 0 60024 0 00 0128+03
			COWELL AV
			(CITY)
		0150/0000	LENGTH(AH 1605 BK 1927)

EXTRACT DATE: 12/28/2024 ROADWAY MANAGEMENT SYSTEM PAGE NUMBER: 348  
PRINT DATE: 12/30/2024 SLD COUNTY/SR - ANNUAL PRINT COUNTY: VENANGO

DIR: B TOTAL LEN: 7.272 MI. DIST: 01-5 SR: 3025  
LEFT MUN: OIL CITY C RIGHT MUN: OIL CITY C

HICKORY ST (CITY)	0140/1042	==	0140/1299	MAYER ST (CITY)
2 0 60024 0 00 0108+73 032895 FT		==	0140/0383	MITCHELL AV (CITY)
ABBOTT ST (CITY)	0140/0000	==	032895 FT	
		==	5 0140/0000	LENGTH(AH 1927 BK 1519) RESERVOIR ST
DARR ST (CITY)	0130/1017	==	0130/1284	(CITY)
2 0 60024 0 00 0093+59 031376 FT				
MINERAL ST (CITY)	0130/0000	==	031376 FT	
		==	5 0130/0000	LENGTH(AH 1519 BK 3520) (APRA) VENANGO CATHOLIC PHILLIPS DR
		==	0120/3018	(PRDR)
		==	0120/2790	FILSON AV (CITY)
				HAYS RUN STRUCTURE LENGTH 8 FT
			0120/2182	BMSID 60/3025/0120/2198
			0120/2162	018 "DIA CIRC CONCR LEN=0035 INSTALLED UNKN
				NC FIRST ST
				MFC BEGIN = C
			0120/0150	OIL CITY
				CRANBERRY T
			0120/0060	018 "DIA CIRC CONCR
027856 FT			LEN=0048	INSTALLED 1998
			027856 FT	2 0 60024 0 00 0058+62
			5 0120/0000	LENGTH(AH 3520 BK 3274)
				018 "DIA CIRC CONCR
			0110/3159	LEN=0048 INSTALLED UNKN
			0110/3011	BMSID 60/3025/0110/2994
				2 0 60024 0 00 0055+16
				DEEP HOLLOW RUN
			0110/2994	BMSBG 60/3025/0110/2994



EXTRACT DATE: 12/28/2024 ROADWAY MANAGEMENT SYSTEM PAGE NUMBER: 347  
PRINT DATE: 12/30/2024 SLD COUNTY/SR - ANNUAL PRINT COUNTY: VENANGO

DIR: B TOTAL LEN: 7.272 MI. DIST: 01-5 SR: 3025  
LEFT MUN: CRANBERRY T RIGHT MUN: CRANBERRY T

024582 FT

022071 FT

0110/2744	015 "DIA CIRC CONCR LEN=0048 INSTALLED UNKN
0110/2514	015 "DIA CIRC CONCR LEN=0048 INSTALLED UNKN
0110/1753	015 "DIA CIRC CONCR LEN=0048 INSTALLED UNKN
0110/1433	DEEP HOLLOW RUN STRUCTURE LENGTH 9 FT BMSID 60/3025/0110/1398 048"H 84"W ELLIP CONC
0110/1398	LEN=0072 INSTALLED UNKN
0110/0727	036 "DIA CIR PLASTIC LEN=0052 INSTALLED UNKN
0110/0373	024 "DIA CIRC CONCR LEN=0054 INSTALLED UNKN
0110/0117	015 "DIA CIRC CONCR LEN=0040 INSTALLED UNKN
0110/0068	015 "DIA CIRC CONCR LEN=0040 INSTALLED UNKN
024582 FT	2 0 60024 0 00 0025+34
0110/0000	LENGTH(AH 3274 BK 2511) 015 "DIA CIRC CONCR
0100/2355	LEN=0050 INSTALLED UNKN
0100/2124	018 "DIA CIRC CONCR LEN=0050 INSTALLED UNKN
0100/1902	018 "DIA CIRC CONCR LEN=0050 INSTALLED UNKN
0100/1577	018 "DIA CIRC CONCR LEN=0051 INSTALLED UNKN
0100/1294	018 "DIA CIRC CONCR LEN=0054 INSTALLED UNKN
0100/0957	018 "DIA CIRC CONCR LEN=0052 INSTALLED UNKN
0100/0799	024 "DIA CIRC CONCR LEN=0048 INSTALLED UNKN
0100/0336	018 "DIA CIRC CONCR LEN=0065 INSTALLED UNKN
022071 FT	2 0 60024 0 00 0000+00
0100/0000	BREDINSBURG RD (SR2006 SEG 0100/0000) LENGTH(AH 2511 BK 2156) 015 "DIA CIRC CONCR
0090/1782	LEN=0045 INSTALLED UNKN
0090/0906	015 "DIA CIRC CONCR LEN=0060 INSTALLED UNKN
0090/0580	015 "DIA CIRC CONCR LEN=0046 INSTALLED UNKN

EXTRACT DATE: 12/28/2024 ROADWAY MANAGEMENT SYSTEM PAGE NUMBER: 346  
PRINT DATE: 12/30/2024 SLD COUNTY/SR - ANNUAL PRINT COUNTY: VENANGO  
DIR: B TOTAL LEN: 7.272 MI. DIST: 01-5 SR: 3025  
LEFT MUN: CRANBERRY T RIGHT MUN: CRANBERRY T

019915 FT	0090/0204	018 "DIA CIR PLASTIC
	019915 FT	LEN=0040 INSTALLED 2022
	0090/0000	2 0 60078 0 00 0199+48
		LENGTH(AH 2156 BK 2346)
	0080/2130	015 "DIA CIRC CONCR
		LEN=0050 INSTALLED UNKN
	0080/1990	018 "DIA CIR PLASTIC
		LEN=0040 INSTALLED 2022
	0080/1650	015 "DIA CIRC CONCR
		LEN=0050 INSTALLED UNKN
	0080/1139	018 "DIA CIRC CONCR
		LEN=0110 INSTALLED UNKN
	0080/0816	015 "DIA CIRC CONCR
		LEN=0044 INSTALLED UNKN
017569 FT	0080/0008	015 "DIA CIRC CONCR
	017569 FT	LEN=0048 INSTALLED UNKN
		2 0 60078 0 00 0175+94
		MONARCH PARK RD
	0080/0000	(T678)
		LENGTH(AH 2346 BK 2612)
	0070/2482	048 "DIA CIRC CONCR
		LEN=0066 INSTALLED UNKN
	0070/2162	018 "DIA CIR PLASTIC
		LEN=0050 INSTALLED 2022
	0070/1879	015 "DIA CIRC CONCR
		LEN=0044 INSTALLED UNKN
	0070/1423	018 "DIA CIR PLASTIC
		LEN=0050 INSTALLED 2022
014957 FT	0070/0712	018 "DIA CIRC CONCR
		LEN=0040 INSTALLED UNKN
	0070/0210	015 "DIA CIRC CONCR
		LEN=0044 INSTALLED UNKN
	014957 FT	2 0 60078 0 00 0149+82
	0070/0000	LENGTH(AH 2612 BK 2061)
		015 "DIA CIRC CONCR
	0060/1867	LEN=0048 INSTALLED UNKN
		015 "DIA CIRC CONCR
	0060/1532	LEN=0044 INSTALLED UNKN
		060 "DIA CIRC CONCR
	0060/1104	LEN=0080 INSTALLED UNKN
012896 FT	0060/0226	048 "DIA CIRC CONCR
		LEN=0060 INSTALLED UNKN
	012896 FT	2 0 60078 0 00 0129+53
		AIRES HILL RD
		(T484)
	0060/0000	LENGTH(AH 2061 BK 3430)
		015 "DIA CIRC CONCR

EXTRACT DATE: 12/28/2024 ROADWAY MANAGEMENT SYSTEM PAGE NUMBER: 345  
PRINT DATE: 12/30/2024 SLD COUNTY/SR - ANNUAL PRINT COUNTY: VENANGO

DIR: B TOTAL LEN: 7.272 MI. DIST: 01-5 SR: 3025  
LEFT MUN: CRANBERRY T RIGHT MUN: CRANBERRY T

009466 FT

007484 FT

0050/3428	LEN=0044	INSTALLED	UNKN
0050/3210	015 "DIA	CIRC CONCR	UNKN
0050/2855	LEN=0045	INSTALLED	UNKN
0050/2557	015 "DIA	CIRC CONCR	UNKN
0050/2325	LEN=0038	INSTALLED	UNKN
0050/1927	015 "DIA	CIRC CONCR	UNKN
0050/1700	LEN=0046	INSTALLED	UNKN
0050/1607	015 "DIA	CIRC CONCR	UNKN
0050/1397	LEN=0044	INSTALLED	UNKN
0050/1002	015 "DIA	CIRC CONCR	UNKN
0050/0756	LEN=0050	INSTALLED	UNKN
0050/0463	015 "DIA	CIRC CONCR	UNKN
0050/0233	LEN=0044	INSTALLED	UNKN
009466 FT	015 "DIA	CIRC CONCR	UNKN
0050/0000	LEN=0042	INSTALLED	UNKN
0040/1965	015 "DIA	CIRC CONCR	UNKN
0040/0970	LEN=0044	INSTALLED	UNKN
0040/0879	015 "DIA	CIRC CONCR	UNKN
0040/0746	018 "DIA	CIRC CONCR	UNKN
0040/0606	LEN=0067	INSTALLED	UNKN
0040/0160	015 "DIA	CIRC CONCR	UNKN
007484 FT	LEN=0044	INSTALLED	UNKN
0040/0000	015 "DIA	CIRC CONCR	UNKN
0030/1966	LEN=0042	INSTALLED	UNKN
0030/1426	015 "DIA	CIRC CONCR	UNKN
0030/1098	LEN=0080	INSTALLED	UNKN
	015 "DIA	CIRC CONCR	UNKN
	LEN=0044	INSTALLED	UNKN
	015 "DIA	CIRC CONCR	UNKN

EXTRACT DATE: 12/28/2024 ROADWAY MANAGEMENT SYSTEM PAGE NUMBER: 344  
PRINT DATE: 12/30/2024 SLD COUNTY/SR - ANNUAL PRINT COUNTY: VENANGO

DIR: B TOTAL LEN: 7.272 MI. DIST: 01-5 SR: 3025  
LEFT MUN: CRANBERRY T RIGHT MUN: CRANBERRY T

004981 FT

002556 FT

000000 FT

0030/0916	LEN=0048	INSTALLED	UNKN
0030/0393	015 "DIA	CIRC CONCR	UNKN
0030/0144	LEN=0048	INSTALLED	UNKN
004981 FT	015 "DIA	CIRC CONCR	UNKN
5 0030/0000	LEN=0045	INSTALLED	UNKN
0020/2370	2 0 60078	0 00 0050+00	
0020/2033	LENGTH(AH	2503 BK 2425)	
0020/1549	015 "DIA	CIRC CONCR	UNKN
0020/1519	LEN=0044	INSTALLED	UNKN
0020/1275	015 "DIA	CIRC CONCR	UNKN
0020/1040	LEN=0048	INSTALLED	UNKN
0020/0678	015 "DIA	CIRC CONCR	UNKN
0020/0548	LEN=0046	INSTALLED	UNKN
0020/0332	015 "DIA	CIRC CONCR	UNKN
0020/0144	LEN=0040	INSTALLED	UNKN
002556 FT	015 "DIA	CIRC CONCR	UNKN
5 0020/0000	LEN=0046	INSTALLED	UNKN
0010/1986	2 0 60078	0 00 0025+45	
0010/1597	LENGTH(AH	2425 BK 2556)	
0010/1237	015 "DIA	CIR PLASTIC	UNKN
0010/1183	015 "DIA	CIRC CONCR	UNKN
0010/0330	LEN=0048	INSTALLED	UNKN
0010/0136	BMSSEN	60/3025/0010/1183	
0010/0038	2 0 60078	0 00 0011+72	
000000 FT	LOWER TWO MILE RUN		
NC DE	BMSBG	60/3025/0010/1183	
0010/0000	015 "DIA	CIRC CONCR	UNKN
	LEN=0110	INSTALLED	UNKN
	OLD 322 RD		
	(T540)		
	048 "DIA	CIRC CONCR	UNKN
	LEN=0100	INSTALLED	UNKN
	2 0 60078	0 00 0000+00	
	EP HOLLOW RD		
	TWENTYEIGHTH DIVISION H		
	(SRO322 SEG 0350/0000)		
	MFC BEGIN = D		
5 0010/0000	LENGTH(AH	2556 BK 0000)	

EXTRACT DATE: 12/28/2024 ROADWAY MANAGEMENT SYSTEM PAGE NUMBER: 343  
PRINT DATE: 12/30/2024 SLD COUNTY/SR - ANNUAL PRINT COUNTY: VENANGO  
DIR: B TOTAL LEN: 7.330 MI. DIST: 01-5 SR: 3024  
LEFT MUN: SANDY CREEK T RIGHT MUN: SANDY CREEK T

	038704 FT		038704 FT	INTER-AHD	DEBENCE DR (TWP) PITTSBURGH RD (SR0008 SEG 0361/0000) (SR0008 SEG 0360/0000) KAY GLEN DR (PRDR)
			0160/3420		
			0160/3290		
SYLVAN RD (T678)	0160/2016				
			0160/1538		024 " DIA CIR PLASTIC LEN=0060 INSTALLED 1997
			0160/1172		018 " DIA CIR PLASTIC LEN=0060 INSTALLED UNKN
			0160/0904		018 " DIA CIR PLASTIC LEN=0045 INSTALLED UNKN
	035284 FT		0160/0280		024 " DIA CIR PLASTIC LEN=0060 INSTALLED UNKN
			035284 FT		2 0 60073 0 01 0354+47
			0160/0000		LENGTH(AH 3420 BK 2418) 018 " DIA CIRC CONCR
			0150/2050		LEN=0050 INSTALLED UNKN
			0150/1760		015 " DIA CIR PLASTIC LEN=0045 INSTALLED UNKN
			0150/1380		015 " DIA CIRC CONCR LEN=0040 INSTALLED UNKN
			0150/1060		015 " DIA CIRC CONCR LEN=0038 INSTALLED UNKN
			0150/0988		018 " DIA CIRC CONCR LEN=0038 INSTALLED UNKN
			0150/0712		024 " DIA CIRC CONCR LEN=0035 INSTALLED UNKN
			0150/0257		018 " DIA CIRC CONCR LEN=0035 INSTALLED UNKN
	032866 FT		032866 FT		2 0 60073 0 01 0330+29
			0150/0000		LENGTH(AH 2418 BK 2320) 024 " DIA CIR PLASTIC LEN=0045 INSTALLED UNKN
			0140/1458		

EXTRACT DATE: 12/28/2024 ROADWAY MANAGEMENT SYSTEM PAGE NUMBER: 342  
PRINT DATE: 12/30/2024 SLD COUNTY/SR - ANNUAL PRINT COUNTY: VENANGO

DIR: B TOTAL LEN: 7.330 MI. DIST: 01-5 SR: 3024  
LEFT MUN: SANDY CREEK T RIGHT MUN: SANDY CREEK T

		DOYLE RUN	STRUCTURE	LENGTH	17 FT
		0140/1042	BMSID 60/3024/0140/1042		
030546 FT		0140/0410	024 "DIA CIRC CONCR	LEN=0060	INSTALLED UNKN
		030546 FT	2 0 60073 0 01 0307+47		
		0140/0000	LENGTH(AH 2320 BK 2234)		
		0130/2129	024 "DIA CIRC CONCR	LEN=0050	INSTALLED UNKN
		0130/1808	072 "DIA CIRC CONCR	LEN=0050	INSTALLED UNKN
		0130/1082	024 "DIA CIRC CONCR	LEN=0036	INSTALLED UNKN
028312 FT		0130/0120	015 "DIA CIRC CONCR	LEN=0048	INSTALLED UNKN
		028312 FT	2 0 60073 0 01 0284+66		
		0130/0000	LENGTH(AH 2234 BK 2995)		
		0120/2353	018 "DIA CIRC CONCR	LEN=0042	INSTALLED UNKN
		0120/2158	018 "DIA CIRC CONCR	LEN=0038	INSTALLED UNKN
		0120/1510	018 "DIA CIRC CONCR	LEN=0034	INSTALLED UNKN
025317 FT		0120/0885	024 "DIA CIRC CONCR	LEN=0048	INSTALLED UNKN
		025317 FT	2 0 60073 0 01 0254+71		
		0120/0000	LENGTH(AH 2995 BK 2468)		
		0110/2397	SANDY CREEK		
			POLK BOROUGH B		
		0110/0380	BMS EN 60/3024/0110/0314		
			2 0 60073 0 00 0231+93		
		0110/0314	LT SANDY CK.		
			BMS BG 60/3024/0110/0314		
			MAIN ST ET		
022849 FT		0110/0255	(BORO)		
		022849 FT	2 0 60073 0 00 0228+78		
			NC POLK CUT OFF RD		

EXTRACT DATE: 12/28/2024 ROADWAY MANAGEMENT SYSTEM PAGE NUMBER: 341  
PRINT DATE: 12/30/2024 SLD COUNTY/SR - ANNUAL PRINT COUNTY: VENANGO

DIR: B TOTAL LEN: 7.330 MI. DIST: 01-5 SR: 3024  
LEFT MUN: POLK BOROUGH B RIGHT MUN: POLK BOROUGH B

PINE SCHOOL RD  
(PRDR)

0100/1126

020917 FT

018952 FT

2 0 60073 0 00 0172+23 017336 FT  
RAINBOW RD  
(T346)

0080/0000

==	==	5	0110/0000	MAIN ST (SR0062 SEG 0130/0000) LENGTH(AH 2468 BK 1932)
==	==			
			020917 FT	2 0 60073 0 00 0209+39 LAKEWOOD CR (GOVT)
	==	5	0100/0000	LENGTH(AH 1932 BK 1965) 018 "DIA CIR PLASTIC
---	---		0090/1875	LEN=0050 INSTALLED UNKN
	==			
	==		0090/0964	PUMP STATION RD (GOVT)
	---		0090/0342	018 "DIA CIR PLASTIC LEN=0050 INSTALLED UNKN
	---		018952 FT	2 0 60073 0 00 0189+75 POLK BOROUGH FRENCH CREEK T
	---	5	0090/0000	LENGTH(AH 1965 BK 1616) WOOD ST
	==		0080/1500	(BORO)
	---			
	---		0080/0064	018 "DIA CIR PLASTIC LEN=0060 INSTALLED UNKN
	---		017336 FT	
	==	5	0080/0000	LENGTH(AH 1616 BK 2393) 018 "DIA CIR PLASTIC
	---		0070/2082	LEN=0038 INSTALLED UNKN
	---			018 "DIA CIR PLASTIC
	---		0070/1915	LEN=0042 INSTALLED UNKN
	---			
	---		0070/1203	018 "DIA CIR PLASTIC LEN=0040 INSTALLED UNKN
	---			018 "DIA CIR PLASTIC
	---		0070/1058	LEN=0036 INSTALLED UNKN
	---			015 "DIA CIR PLASTIC
	---		0070/0693	LEN=0034 INSTALLED UNKN
	---			015 "DIA CIR PLASTIC
	---		0070/0414	LEN=0038 INSTALLED UNKN
	---			015 "DIA CIR PLASTIC
	---		0070/0273	LEN=0035 INSTALLED UNKN

EXTRACT DATE: 12/28/2024 ROADWAY MANAGEMENT SYSTEM PAGE NUMBER: 340  
PRINT DATE: 12/30/2024 SLD COUNTY/SR - ANNUAL PRINT COUNTY: VENANGO

DIR: B TOTAL LEN: 7.330 MI. DIST: 01-5 SR: 3024  
LEFT MUN: FRENCH CREEK T RIGHT MUN: FRENCH CREEK T

2 0 60073 0 00 0149+43 014943 FT  
WHIPPERWILL RD  
(T334) 0070/0000

012451 FT

009339 FT

014943 FT

5	0070/0000	LENGTH(AH	2393	BK	2492)
		018 "DIA	CIR	PLASTIC	
	0060/2321	LEN=0040	INSTALLED	2018	
		018 "DIA	CIR	PLASTIC	
	0060/2141	LEN=0040	INSTALLED	2018	
		018 "DIA	CIR	PLASTIC	
	0060/2014	LEN=0044	INSTALLED	2000	
		018 "DIA	CIR	PLASTIC	
	0060/1524	LEN=0040	INSTALLED	2018	
		018 "DIA	CIRC	METAL	
	0060/1508	LEN=0040	INSTALLED	UNKN	
		018 "DIA	CIR	PLASTIC	
	0060/1175	LEN=0040	INSTALLED	2022	
		018 "DIA	CIR	PLASTIC	
	0060/1018	LEN=0040	INSTALLED	2000	
		018 "DIA	CIR	PLASTIC	
	0060/0255	LEN=0035	INSTALLED	2009	
	012451 FT	2 0 60073	0 00	0124+71	
5	0060/0000	LENGTH(AH	2492	BK	3112)
		018 "DIA	CIR	PLASTIC	
	0050/3094	LEN=0040	INSTALLED	2009	
		018 "DIA	CIR	PLASTIC	
	0050/1862	LEN=0040	INSTALLED	UNKN	
		018 "DIA	CIR	PLASTIC	
	0050/1700	LEN=0040	INSTALLED	2018	
		015 "DIA	CIRC	METAL	
	0050/1695	LEN=0040	INSTALLED	UNKN	
		018 "DIA	CIR	PLASTIC	
	0050/1378	LEN=0040	INSTALLED	UNKN	
		018 "DIA	CIR	PLASTIC	
	0050/1168	LEN=0040	INSTALLED	2006	
		018 "DIA	CIR	PLASTIC	
	0050/0842	LEN=0045	INSTALLED	UNKN	
		018 "DIA	CIR	PLASTIC	
	0050/0681	LEN=0035	INSTALLED	UNKN	
		018 "DIA	CIR	PLASTIC	
	009339 FT	2 0 60073	0 00	0098+88	
5	0050/0000	LENGTH(AH	3112	BK	1983)
		018 "DIA	CIR	PLASTIC	
	0040/1858	LEN=0040	INSTALLED	2022	
		018 "DIA	CIR	PLASTIC	
	0040/1372	LEN=0035	INSTALLED	2006	



EXTRACT DATE: 12/28/2024 ROADWAY MANAGEMENT SYSTEM PAGE NUMBER: 339  
PRINT DATE: 12/30/2024 SLD COUNTY/SR - ANNUAL PRINT COUNTY: VENANGO

DIR: B TOTAL LEN: 7.330 MI. DIST: 01-5 SR: 3024  
LEFT MUN: FRENCH CREEK T RIGHT MUN: FRENCH CREEK T

2 0 60073 0 00 0074+88 007356 FT  
NOGGLE RD  
(T316) 0040/0000

005021 FT

2 0 60073 0 00 0031+05 003064 FT  
DEAN RD  
(T439) 0020/0000

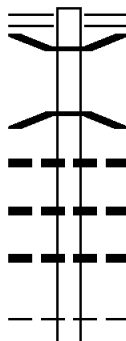
000000 FT

RAYMILTON RD  
(SR3017 SEG 0040/0000) 0010/0000

0040/0380	018 "DIA CIR PLASTIC LEN=0040 INSTALLED 2022
0040/0040 007356 FT	015 "DIA CIR PLASTIC LEN=0040 INSTALLED UNKN
0040/0000	LENGTH(AH 1983 BK 2335) 024 "DIA CIR PLASTIC LEN=0035 INSTALLED 2021
0030/2200	018 "DIA CIR PLASTIC LEN=0050 INSTALLED 2021
0030/1402	018 "DIA CIR PLASTIC LEN=0040 INSTALLED 2021
0030/1282	015 "DIA CIR PLASTIC LEN=0062 INSTALLED 2021
0030/0592 005021 FT	2 0 60073 0 00 0050+62 LENGTH(AH 2335 BK 1957)
0030/0000	024 "H 00 "W MULT PLSTIC LEN=0030 INSTALLED UNKN
0020/1340	018 "DIA CIR PLASTIC LEN=0030 INSTALLED UNKN
0020/0696	018 "DIA CIR PLASTIC LEN=0040 INSTALLED 2005
0020/0221 003064 FT	LENGTH(AH 1957 BK 3064) 018 "DIA CIR PLASTIC LEN=0050 INSTALLED 2020
0020/0000	018 "DIA CIR PLASTIC LEN=0030 INSTALLED UNKN
0010/2598	015 "DIA CIR PLASTIC LEN=0045 INSTALLED UNKN
0010/2444	BMS EN 60/3024/0010/1538 2 0 60073 0 00 0015+53
0010/1975	LT SANDY CK.
0010/1558	BMS BG 60/3024/0010/1538
0010/1538	
000000 FT	2 0 60073 0 00 0000+00 RAYMILTON RD (SR3017 SEG 0040/0000)
0010/0000	NC VA LLEY RD MFC BEGIN = D LENGTH(AH 3064 BK 0000)

EXTRACT DATE: 12/28/2024 ROADWAY MANAGEMENT SYSTEM PAGE NUMBER: 338  
 PRINT DATE: 12/30/2024 SLD COUNTY/SR - ANNUAL PRINT COUNTY: VENANGO  
 DIR: B TOTAL LEN: 1.985 MI. DIST: 01-5 SR: 3023  
 LEFT MUN: UTICA B RIGHT MUN: UTICA B

010481 FT



008895 FT

010481 FT ACADEMY ST  
 0040/1586 (SR3017 SEG 0160/1026)  
 0040/1465 BMSSEN 60/3023/0040/1386  
 2 0 60067 0 00 0103+54  
 MILL CREEK  
 0040/1386 BMSBG 60/3023/0040/1386  
 024"H 00"W MULT PLSTIC  
 0040/1002 LEN=0042 INSTALLED 1996  
 015 "DIA CIR PLASTIC  
 0040/0742 LEN=0059 INSTALLED UNKN  
 018 "DIA CIR PLASTIC  
 0040/0290 LEN=0050 INSTALLED 2015  
 008895 FT 2 0 60067 0 00 0089+68  
 UTICA  
 FRENCH CREEK T

DIR: B TOTAL LEN: 1.985 MI.  
LEFT MUN: UTICA B

DIST: 01-5 SR: 3023  
RIGHT MUN: UTICA B

2 0 60067 0 00 0033+59 003350 FT  
PHELPS RD  
(T505) 0020/0000

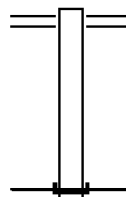
005973 FT

000000 FT

LINE	DESCRIPTION	DATE	TIME	STATUS	REMARKS
0040	0000	1586	2922		
0030	2739	0060	2015		
0030	2236	0036	1996		
0030	1807	0050	1996		
0030	0369	0030	1996		
0059	73 FT	2 0 60067	0 00 0059+54		
0030	0000	2922	2623		
0020	2370	0036	1996		
0020	2076	0040	1996		
0020	1067	0032	1996		
003350	FT				
0020	0000	2623	3350		
0010	3217	0040	1996		
0010	2860	0040	1996		
0010	2652	0040	1996		
0010	2500	0030	1996		
0010	1929	0055	1996		
0010	1030	0048	1996		
000000	FT	2 0 60067	0 00 0000+00		
	NC WA	TERLOO RD			
		GEORGETOWN RD			
		(SR3026	SEG 0060/0000)		
INTER-BK		WIPPER WILL RD			
		(T334)			
		MFC BEGIN = D			
0010	0000	3350	0000		

EXTRACT DATE: 12/28/2024 ROADWAY MANAGEMENT SYSTEM PAGE NUMBER: 336  
 PRINT DATE: 12/30/2024 SLD COUNTY/SR - ANNUAL PRINT COUNTY: VENANGO  
 DIR: B TOTAL LEN: .031 MI. DIST: 01-5 SR: 3022  
 LEFT MUN: FRENCH CREEK T RIGHT MUN: FRENCH CREEK T

000166 FT  
 000000 FT



000166 FT SR 3017 SH  
 0010/0166 (SR3017 SEG 0060/0000)  
 000000 FT 2 0 60071 0 00 0000+00  
 NC GL EN SCHOOL RD  
 INTER-BK SR 1012 SH  
 (SR1012 SEG 0080/2297)  
 MFC BEGIN = E  
 BK-MERCER (43)  
 0010/0000 LENGTH(AH 0166 BK 0000)

EXTRACT DATE: 12/28/2024 ROADWAY MANAGEMENT SYSTEM PAGE NUMBER: 335  
PRINT DATE: 12/30/2024 SLD COUNTY/SR - ANNUAL PRINT COUNTY: VENANGO

DIR: B TOTAL LEN: 3.788 MI. DIST: 01-5 SR: 3021  
LEFT MUN: FRANKLIN C RIGHT MUN: FRANKLIN C

EIGHTH ST (CITY)	020000 FT		020000 FT INTER-AHD	LIBERTY ST (SR0322 SEG 0310/0000)
	0090/1993		0090/1993	EIGHTH ST (SR0322 SEG 0310/0000)
			0090/1330	SEVENTH ST (CITY)
			0090/0670	SIXTH ST (CITY)
	018007 FT		018007 FT	2 0 60022 0 01 0276+23 FIFTH ST (CITY)
			0090/0000	LENGTH(AH 1993 BK 2162)
			0080/1500	FOURTH ST (CITY)
			0080/0838	THIRD ST (CITY)
THIRD ST (CITY)	015845 FT		0080/0454	LIBERTY ST (CITY)
	0080/0000		0080/0120	LIBERTY ST (CITY)
			015845 FT	BUFFALO ST (CITY)
			0080/0000	EGBERT AVE (CITY)
			0070/2880	2 0 60022 0 00 0254+50 NC TH THIRD ST LENGTH(AH 2162 BK 2974)
			0070/2432	018 "DIA CIRC CONCR
			0070/2104	LEN=0050 INSTALLED UNKN
			0070/1750	018 "DIA CIR PLASTIC
			0070/1203	LEN=0118 INSTALLED UNKN
			0070/0875	018 "DIA CIR PLASTIC
				LEN=0042 INSTALLED UNKN
				018 "DIA CIR PLASTIC
				LEN=0040 INSTALLED 2016
				018 "DIA CIR PLASTIC
				LEN=0040 INSTALLED 2016
				018 "DIA CIR PLASTIC
				LEN=0043 INSTALLED UNKN

EXTRACT DATE: 12/28/2024 ROADWAY MANAGEMENT SYSTEM PAGE NUMBER: 334  
PRINT DATE: 12/30/2024 SLD COUNTY/SR - ANNUAL PRINT COUNTY: VENANGO

DIR: B TOTAL LEN: 3.788 MI. DIST: 01-5 SR: 3021  
LEFT MUN: FRANKLIN C RIGHT MUN: FRANKLIN C

012871 FT

011262 FT

009110 FT

007131 FT

0070/0866	018 "DIA CIR PLASTIC
LEN=0060	INSTALLED 2016
0070/0625	018 "DIA CIR PLASTIC
LEN=0048	INSTALLED UNKN
0070/0595	018 "DIA CIR PLASTIC
LEN=0040	INSTALLED UNKN
0070/0398	018 "DIA CIR PLASTIC
LEN=0040	INSTALLED 2016
012871 FT	2 0 60022 0 00 0224+22
	FRANKLIN
	SANDY CREEK T
0070/0000	LENGTH(AH 2974 BK 1609)
018 "DIA CIR PLASTIC	
LEN=0044	INSTALLED 1998
0060/1161	018 "DIA CIR PLASTIC
LEN=0042	INSTALLED 1998
0060/0595	018 "DIA CIRC METAL
LEN=0046	INSTALLED 1998
0060/0225	072 "DIA CIRC CONCR
LEN=0060	INSTALLED 1998
0060/0011	2 0 60022 0 00 0208+39
011262 FT	
	NC BU LLY HILL RD
	BELMAR RD
0060/0000	(SR3019 SEG 0040/2309)
LENGTH(AH 1609 BK 2152)	
018 "DIA CIR PLASTIC	
LEN=0049	INSTALLED 1998
0050/1673	024"H 00"W MULT PLSTIC
LEN=0050	INSTALLED 1998
0050/1050	
009110 FT	2 0 60021 1 00 0020+00
0050/0000	LENGTH(AH 2152 BK 1979)
015 "DIA CIRC METAL	
LEN=0045	INSTALLED 1998
0040/1700	015 "DIA CIR PLASTIC
LEN=0048	INSTALLED 1998
0040/1295	015 "DIA CIRC METAL
LEN=0036	INSTALLED 1998
0040/0953	
0040/0043	018 "DIA CIR PLASTIC
LEN=0070	INSTALLED 1998
007131 FT	2 0 60021 1 00 0000+00
	PONE LN
	(SR3019 SEG 0010/0000)
	NC CO NGRESS HILL RD
	CONGRESS HILL RD
	(T368)

EXTRACT DATE: 12/28/2024 ROADWAY MANAGEMENT SYSTEM PAGE NUMBER: 333  
PRINT DATE: 12/30/2024 SLD COUNTY/SR - ANNUAL PRINT COUNTY: VENANGO

DIR: B TOTAL LEN: 3.788 MI. DIST: 01-5 SR: 3021  
LEFT MUN: SANDY CREEK T RIGHT MUN: SANDY CREEK T

TRANSYLVAN DR  
(PRDR)

0030/1165

004502 FT

SANDY CREEK ELEM SCHOOL  
(PRDR)

0020/0855

001949 FT

000000 FT

FIFTEENTH ST

{SR0008 SEG 0391/0000}  
{SR0008 SEG 0390/0000}

0010/0000

0040/0000 LENGTH(AH 1979 BK 2629)  
015 "DIA CIR PLASTIC  
0030/2580 LEN=0058 INSTALLED 1998  
0030/1914 015 "DIA CIR PLASTIC  
LEN=0052 INSTALLED 1998  
MILLER RD  
0030/1907 (T429)  
015 "DIA CIR PLASTIC  
0030/1845 LEN=0052 INSTALLED 1998

004502 FT 2 0 60021 0 00 0045+04  
0030/0000 LENGTH(AH 2629 BK 2553)  
015 "DIA CIR PLASTIC  
0020/2496 LEN=0050 INSTALLED UNKN  
0020/1860 018 "DIA CIR PLASTIC  
LEN=0040 INSTALLED 1998

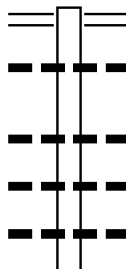
0020/0677 FRANKLIN HIGH SCHOOL  
(PRDR)  
001949 FT 2 0 60021 0 00 0019+51  
FRANKLIN HIGH SCHOOL  
(PRDR)  
0020/0000 LENGTH(AH 2553 BK 1949)

0010/1175 024 "DIA CIR PLASTIC  
LEN=0060 INSTALLED UNKN  
0010/0953 018 "DIA CIR PLASTIC  
LEN=0055 INSTALLED UNKN  
0010/0933 015 "DIA CIR PLASTIC  
LEN=0050 INSTALLED UNKN  
0010/0585 024 "DIA CIR PLASTIC  
LEN=0060 INSTALLED 1998  
000000 FT 2 0 60021 0 00 0000+00  
NC PO

PITTSBURGH RD  
(SR0008 SEG 0391/0000)  
(SR0008 SEG 0390/0000)  
MFC BEGIN = D  
0010/0000 LENGTH(AH 1949 BK 0000)

EXTRACT DATE: 12/28/2024 ROADWAY MANAGEMENT SYSTEM PAGE NUMBER: 332  
 PRINT DATE: 12/30/2024 SLD COUNTY/SR - ANNUAL PRINT COUNTY: VENANGO  
 DIR: B TOTAL LEN: 4.060 MI. DIST: 01-5 SR: 3020  
 LEFT MUN: ROCKLAND T RIGHT MUN: ROCKLAND T

021436 FT



MAYS MILL RD

021436 FT	ROCKLAND	CRANBERRY RD
0080/2988	(SR2013 SEG 0060/0942)	
	018 " DIA	CIR PLASTIC
0080/2935	LEN=0060	INSTALLED 2007
	018 " DIA	CIR PLASTIC
0080/2230	LEN=0045	INSTALLED 2007
	018 " DIA	CIR PLASTIC
0080/2025	LEN=0040	INSTALLED 2007
	024 " DIA	CIR PLASTIC
0080/1595	LEN=0040	INSTALLED UNKN



EXTRACT DATE: 12/28/2024 ROADWAY MANAGEMENT SYSTEM PAGE NUMBER: 331  
PRINT DATE: 12/30/2024 SLD COUNTY/SR - ANNUAL PRINT COUNTY: VENANGO

DIR: B TOTAL LEN: 4.060 MI. DIST: 01-5 SR: 3020  
LEFT MUN: ROCKLAND T RIGHT MUN: ROCKLAND T

(T512)	0080/1386	==	
	018448 FT		018448 FT 2 0 60076 0 00 0184+86 S 0080/0000 LENGTH(AH 2988 BK 3415)
		--	0070/2695 018 "DIA CIR PLASTIC LEN=0040 INSTALLED 2007
		--	0070/1866 018 "DIA CIR PLASTIC LEN=0075 INSTALLED UNKN
		--	0070/1512 015 "DIA CIRC CONCR LEN=0038 INSTALLED UNKN
		--	0070/1148 018 "DIA CIR PLASTIC LEN=0050 INSTALLED 1998
	015033 FT		015033 FT 2 0 60076 0 00 0150+71 S 0070/0000 LENGTH(AH 3415 BK 2613)
		--	0060/1866 018 "DIA CIR PLASTIC LEN=0030 INSTALLED 2007
		--	0060/1057 018 "DIA CIR PLASTIC LEN=0040 INSTALLED UNKN
			JORDAN HILL RD (T470)
2 0 60076 0 00 0124+62 012420 FT EAST SANDY RD (T471)	0060/0000	==	0060/0033 012420 FT
		--	S 0060/0000 LENGTH(AH 2613 BK 2494)
		--	0050/1254 018 "DIA CIR PLASTIC LEN=0040 INSTALLED UNKN
		--	0050/0823 015 "DIA CIR PLASTIC LEN=0040 INSTALLED UNKN
		--	0050/0371 018 "DIA CIR PLASTIC LEN=0050 INSTALLED 2007
			EVERGREEN LN (PRDR)
	009926 FT	==	0050/0325 009926 FT 2 0 60076 0 00 0099+38 S 0050/0000 LENGTH(AH 2494 BK 2502)
		--	0040/1971 015 "DIA CIR PLASTIC LEN=0040 INSTALLED 1998

EXTRACT DATE: 12/28/2024 ROADWAY MANAGEMENT SYSTEM PAGE NUMBER: 330  
PRINT DATE: 12/30/2024 SLD COUNTY/SR - ANNUAL PRINT COUNTY: VENANGO

DIR: B TOTAL LEN: 4.060 MI. DIST: 01-5 SR: 3020  
LEFT MUN: ROCKLAND T RIGHT MUN: ROCKLAND T

		0040/0773	015 "DIA CIR PLASTIC LEN=0040 INSTALLED UNKN
007424 FT		007424 FT	2 0 60076 0 00 0074+36
		5 0040/0000	LENGTH(AH 2502 BK 2365) 015 "DIA CIR PLASTIC
		0030/1982	LEN=0040 INSTALLED UNKN
		0030/1724	PINE HILL CEMETERY RD (T562)
		0030/1387	015 "DIA CIR PLASTIC LEN=0050 INSTALLED 1998
		0030/0767	015 "DIA CIR PLASTIC LEN=0040 INSTALLED UNKN
005059 FT		005059 FT	2 0 60076 0 00 0051+00
		5 0030/0000	060 "DIA CIRC CONCR LEN=0036 INSTALLED UNKN
		0020/2120	LENGTH(AH 2365 BK 2592) 015 "DIA CIR PLASTIC
PINE HILL CHURCH RD (T387)		0020/1843	LEN=0047 INSTALLED UNKN
		0020/1744	018 "DIA CIR PLASTIC LEN=0040 INSTALLED UNKN
		0020/1680	SENECA HEMLOCK RD (T406)
		0020/1195	024 "DIA CIR PLASTIC LEN=0040 INSTALLED UNKN
		0020/1107	036"H 00"W MULT PLSTIC LEN=0050 INSTALLED 2002
002467 FT		002467 FT	2 0 60076 0 00 0026+98
		5 0020/0000	LENGTH(AH 2592 BK 2467) 018 "DIA CIR PLASTIC
		0010/2263	LEN=0040 INSTALLED 1998
		0010/1928	024 "DIA CIRC CONCR LEN=0060 INSTALLED UNKN
		0010/1346	015 "DIA CIR PLASTIC LEN=0050 INSTALLED UNKN
		0010/0817	018 "DIA CIR PLASTIC LEN=0040 INSTALLED UNKN
000000 FT		000000 FT	2 0 60076 0 00 0000+00
		NC CO	AL CITY RD
		INTER-BK	BRANDON RD (T385)
TITUS RD (T408)		0010/0000	MFC BEGIN = E 5 0010/0000 LENGTH(AH 2467 BK 0000)

EXTRACT DATE: 12/28/2024 ROADWAY MANAGEMENT SYSTEM PAGE NUMBER: 329  
 PRINT DATE: 12/30/2024 SLD COUNTY/SR - ANNUAL PRINT COUNTY: VENANGO  
 DIR: B TOTAL LEN: 2.029 MI. DIST: 01-5 SR: 3019  
 LEFT MUN: SANDY CREEK T RIGHT MUN: SANDY CREEK T

CONGRESS HILL RD 010712 FT  
 (SR3021 SEG 0060/0000) 0040/2309

CRISSWELL RD  
 (T408) 0040/1147

008403 FT



010712 FT  
 INTER-AHD BULLY HILL RD  
 0040/2309 (SR3021 SEG 0060/0000)  
 030 "DIA CIRC METAL  
 0040/2260 LEN=0056 INSTALLED 1996  
 018 "DIA CIR PLASTIC  
 0040/1983 LEN=0032 INSTALLED 1996  
  
 018 "DIA CIR PLASTIC  
 0040/1110 LEN=0060 INSTALLED 1996  
 018 "DIA CIR PLASTIC  
 0040/0844 LEN=0040 INSTALLED 1996  
 018 "DIA CIRC METAL  
 0040/0334 LEN=0042 INSTALLED 1996  
 008403 FT 2 0 60022 0 00 0185+13  
 0040/0000 LENGTH(AH 2309 BK 2709)

EXTRACT DATE: 12/28/2024 ROADWAY MANAGEMENT SYSTEM PAGE NUMBER: 328  
PRINT DATE: 12/30/2024 SLD COUNTY/SR - ANNUAL PRINT COUNTY: VENANGO

DIR: B TOTAL LEN: 2.029 MI. DIST: 01-5 SR: 3019  
LEFT MUN: SANDY CREEK T RIGHT MUN: SANDY CREEK T

	0030/2620	048 "DIA CIR PLASTIC LEN=0060 INSTALLED 2014
	0030/2361	024 "DIA CIR PLASTIC LEN=0050 INSTALLED 1996
	0030/0684	GLENN DR (T431)
005694 FT	005694 FT	2 0 60022 0 00 0158+03 NC BELMAR RD BELMAR RD (T999)
	0030/0000	LENGTH(AH 2709 BK 2406) 015 "DIA CIR PLASTIC
	0020/2204	LEN=0050 INSTALLED 1996
	0020/0670	024 "DIA CIR PLASTIC LEN=0030 INSTALLED 1996
2 0 60021 0 00 0105+76 003288 FT CRISSWELL RD (T408)	003288 FT	DOERR RD (T410)
	0020/0000	LENGTH(AH 2406 BK 3288)
TERRA ALTA DR (TWP )	0010/2338	
	0010/2275	015 "DIA CIR PLASTIC LEN=0036 INSTALLED 1996
	0010/1357	013"H 21"W ELLIP METAL LEN=0050 INSTALLED 1996
	0010/0452	018 "DIA CIR PLASTIC LEN=0060 INSTALLED 1996
000000 FT	000000 FT	2 0 60021 0 00 0071+52 NC PONE LN CONGRESS HILL RD (T368)
	INTER-BK	PONE LN (SR3021 SEG 0040/0000) MFC BEGIN = D
CONGRESS HILL RD (SR3021 SEG 0040/0000)	0010/0000	LENGTH(AH 3288 BK 0000)

DIR: B TOTAL LEN: .061 MI. DIST: 01-5 SR: 3018  
LEFT MUN: VICTORY T RIGHT MUN: VICTORY T

EXTRACT DATE: 12/28/2024 ROADWAY MANAGEMENT SYSTEM PAGE NUMBER: 326  
PRINT DATE: 12/30/2024 SLD COUNTY/SR - ANNUAL PRINT COUNTY: VENANGO

DIR: B TOTAL LEN: 9.866 MI. DIST: 01-5 SR: 3017  
LEFT MUN: CANAL T RIGHT MUN: CANAL T

052093 FT

052093 FT  
INTER-AHD FOSTER RD  
(T549)  
TWENTYEIGHTH DIVISION H  
(SR0322 SEG 0110/0000)

0210/3643 015 "DIA CIRC CONCR  
LEN=0035 INSTALLED UNKN  
0210/2748 022 "DIA CIRC CONCR  
LEN=0036 INSTALLED UNKN  
0210/2483 042 "DIA CIRC CONCR  
LEN=0050 INSTALLED UNKN  
0210/2166

0210/1318 BMS EN 60/3017/0210/1232  
1 0 00582 0 00 0077+91  
WARDEN RUN  
0210/1285 BMS BG 60/3017/0210/1232

048450 FT

0210/0234 018 "DIA CIRC CONCR  
LEN=0040 INSTALLED UNKN  
048450 FT 1 0 00582 0 00 0065+59  
5 0210/0000 LENGTH(AH 3643 BK 3117)  
0200/2779 018 "DIA CIRC CONCR  
LEN=0038 INSTALLED UNKN  
0200/2394 022 "DIA CIRC CONCR  
LEN=0030 INSTALLED UNKN

0200/1338 018 "DIA CIRC CONCR  
LEN=0030 INSTALLED UNKN  
0200/0920 015 "DIA CIRC CONCR  
LEN=0044 INSTALLED UNKN  
0200/0706 060"H 90"W CONCR ARCH  
LEN=0038 INSTALLED UNKN  
WARDEN RUN BRANCH  
STRUCTURE LENGTH 9 FT  
0200/0699 BMS ID 60/3017/0200/0699

1 0 00582 0 00 0033+92 045333 FT  
MCCUNE RD  
(T300) 0200/0000

0200/0028 018 "DIA CIRC CONCR  
LEN=0045 INSTALLED UNKN  
045333 FT BUTTERMILK HILL RD  
(SR4010 SEG 0010/0000)  
5 0200/0000 LENGTH(AH 3117 BK 3411)  
0190/3411 015 "DIA CIRC CONCR  
LEN=0040 INSTALLED UNKN  
0190/3410 015 "DIA CIRC CONCR  
LEN=0040 INSTALLED UNKN

EXTRACT DATE: 12/28/2024 ROADWAY MANAGEMENT SYSTEM PAGE NUMBER: 325  
PRINT DATE: 12/30/2024 SLD COUNTY/SR - ANNUAL PRINT COUNTY: VENANGO

DIR: B TOTAL LEN: 9.866 MI. DIST: 01-5 SR: 3017  
LEFT MUN: CANAL T RIGHT MUN: CANAL T

STEVENS RD  
(T320)

041922 FT

0180/1347

039763 FT

0190/3167	030 "DIA	CIRC CONCR	LEN=0050	INSTALLED UNKN
0190/2232	018 "DIA	CIR PLASTIC	LEN=0040	INSTALLED UNKN
0190/0629	018 "DIA	CIRC CONCR	LEN=0036	INSTALLED UNKN
0190/0471	015 "DIA	CIRC CONCR	LEN=0032	INSTALLED UNKN
0190/0080	015 "DIA	CIRC CONCR	LEN=0055	INSTALLED UNKN
041922 FT	1 0 00582	0 00 0000+00		
	CANAL			
	UTICA B			
0190/0000	LENGTH(AH	3411 BK 2159)		
0180/1987	015 "DIA	CIRC CONCR	LEN=0042	INSTALLED UNKN
0180/1748	015 "DIA	CIR PLASTIC	LEN=0045	INSTALLED UNKN
	NC UTICA RD			
0180/1215	018 "DIA	CIR PLASTIC	LEN=0036	INSTALLED 2013
0180/0889	018 "DIA	CIR PLASTIC	LEN=0038	INSTALLED 2013
0180/0025	048 "DIA	CIR PLASTIC	LEN=0080	INSTALLED 2016
039763 FT	2 0 60019	0 00 0398+94		
	NC RAILROAD ST			
0180/0000	LENGTH(AH	2159 BK 2942)		
0170/2321	(AAR 262825E)	#TRKS 01		
0170/2261	(AAR 262825E)	#TRKS 01		
0170/2214	BMSBN 60/3017/0170/1956			
0170/2211	018 "DIA	CIRC CONCR	LEN=0030	INSTALLED UNKN
	2 0 60019	0 00 0368+64		
	FRENCH CK.			
0170/1926	BMSBG 60/3017/0170/1956			
0170/1862	018 "DIA	CIRC CONCR	LEN=0035	INSTALLED UNKN
	WATER ST			
0170/1755	(BORO)			
	015 "DIA	CIRC CONCR		

EXTRACT DATE: 12/28/2024 ROADWAY MANAGEMENT SYSTEM PAGE NUMBER: 324  
PRINT DATE: 12/30/2024 SLD COUNTY/SR - ANNUAL PRINT COUNTY: VENANGO

DIR: B TOTAL LEN: 9.866 MI. DIST: 01-5 SR: 3017  
LEFT MUN: UTICA B RIGHT MUN: UTICA B

GRANT ST  
(BORO)

0170/1145

KRAFT HILL ST  
(SR3028 SEG 0040/2435)

036821 FT

0160/2406

034389 FT

031852 FT

0170/1745	LEN=0058	INSTALLED	UNKN
NC THIRD ST	015 "DIA	CIRC METAL	
0170/1128	LEN=0035	INSTALLED	UNKN
NC GRANT ST			
SECOND ST	(BORO)		
GRANT ST	(BORO)		
0170/0793	015 "DIA	CIRC CONCR	
0170/0725	LEN=0030	INSTALLED	UNKN
036821 FT	2 0 60019	0 00	0368+64
0170/0000	LENGTH(AH	2942	BK 2432)
0160/2155	018 "DIA	CIR PLASTIC	
	LEN=0040	INSTALLED	UNKN
0160/1725	018 "DIA	CIR PLASTIC	
	LEN=0030	INSTALLED	UNKN
0160/1026	WATERLOO RD		
	(SR3023 SEG 0040/1586)		
0160/0697	018 "DIA	CIR PLASTIC	
	LEN=0038	INSTALLED	UNKN
0160/0254	018 "DIA	CIRC CONCR	
	LEN=0036	INSTALLED	UNKN
034389 FT	2 0 60019	0 00	0344+30
NC ACADEMY ST			
UTICA			
FRENCH CREEK T			
0160/0000	LENGTH(AH	2432	BK 2537)
	030 "DIA	CIRC METAL	
0150/2500	LEN=0048	INSTALLED	UNKN
0150/2092	018 "DIA	CIR PLASTIC	
	LEN=0035	INSTALLED	UNKN
0150/1838	018 "DIA	CIR PLASTIC	
	LEN=0030	INSTALLED	UNKN
0150/1593	018 "DIA	CIR PLASTIC	
	LEN=0030	INSTALLED	UNKN
0150/1486	018 "DIA	CIR PLASTIC	
	LEN=0032	INSTALLED	UNKN
0150/1255	018 "DIA	CIR PLASTIC	
	LEN=0054	INSTALLED	UNKN
0150/0406	015 "DIA	CIR PLASTIC	
	LEN=0036	INSTALLED	UNKN
031852 FT	2 0 60019	0 00	0318+72



DIR: B TOTAL LEN: 9.866 MI.  
LEFT MUN: FRENCH CREEK T

DIST: 01-5 SR: 3017  
RIGHT MUN: FRENCH CREEK T

2 0 60019 0 00 0276+95 027713 FT  
MILL CREEK RD  
(T503) 0130/0000

029758 FT

025975 FT

Station	Structure	Material	Length (ft)	Notes
0150/0000	5	024" DIA CIRC CONCR	LEN=0032	INSTALLED UNKN
0140/1785		024" DIA CIRC CONCR	LEN=0042	INSTALLED UNKN
0140/1732		024" DIA CIRC CONCR	LEN=0040	INSTALLED UNKN
0140/1684		024" DIA CIRC CONCR	LEN=0038	INSTALLED UNKN
0140/1405		024" DIA CIRC CONCR	LEN=0032	INSTALLED UNKN
0140/0584		BMS EN 60/3017/0140/0542	2 0 60019 0 00 0303+20	MILL CREEK
0140/0542		BMS BG 60/3017/0140/0542	2 0 60019 0 00 0299+68	CONWAY RD
029758 FT		(T318)		
0140/0000	5	040" DIA CIRC CONCR	LEN=0080	INSTALLED UNKN
0130/1841		027" DIA CIR PLASTIC	LEN=0034	INSTALLED UNKN
0130/0905		024" DIA CIR PLASTIC	LEN=0035	INSTALLED UNKN
0130/0060		018" DIA CIR PLASTIC	LEN=0055	INSTALLED UNKN
027713 FT		018" DIA CIR PLASTIC	LEN=0036	INSTALLED UNKN
0130/0000	5	018" DIA CIR PLASTIC	LEN=0040	INSTALLED UNKN
0120/1683		024" DIA CIR PLASTIC	LEN=0036	INSTALLED UNKN
0120/1068		018" DIA CIR PLASTIC	LEN=0036	INSTALLED UNKN
0120/0784		018" DIA CIR PLASTIC	LEN=0040	INSTALLED UNKN
0120/0391		024" DIA CIR PLASTIC	LEN=0036	INSTALLED UNKN
0120/0050		2 0 60019 0 00 0259+22		
025975 FT		018" DIA CIR PLASTIC	LEN=0032	INSTALLED UNKN
0120/0000	5	036" DIA CIRC CONCR	LEN=0035	INSTALLED UNKN
0110/1849		018" DIA CIR PLASTIC		
0110/0797		036" DIA CIRC CONCR	LEN=0035	INSTALLED UNKN

EXTRACT DATE: 12/28/2024 ROADWAY MANAGEMENT SYSTEM PAGE NUMBER: 322  
PRINT DATE: 12/30/2024 SLD COUNTY/SR - ANNUAL PRINT COUNTY: VENANGO

DIR: B TOTAL LEN: 9.866 MI. DIST: 01-5 SR: 3017  
LEFT MUN: FRENCH CREEK T RIGHT MUN: FRENCH CREEK T

MILLER RD  
(T501)

023857 FT

0110/0000

022089 FT

GEORGETOWN RD  
(SR3026 SEG 0010/0348)

019773 FT

0092/0000

017522 FT

015721 FT

0110/0288 LEN=0032 INSTALLED UNKN  
023857 FT 2 0 60019 0 00 0238+21

0110/0000 LENGTH(AH 2118 BK 1768)  
0100/1173 LEN=0046 INSTALLED UNKN

0100/0303 LEN=0036 INSTALLED 2004  
022089 FT 2 0 60019 0 00 0219+99  
0100/0000 LENGTH(AH 1768 BK 2316)

0092/1140 018 "DIA CIR PLASTIC  
LEN=0032 INSTALLED UNKN

GEORGETOWN RD  
(SR3026 SEG 0020/0000)  
NC RAYMILTON RD  
019773 FT 2 0 60019 0 00 0198+21  
NC GEORGETOWN RD  
0092/0000 LENGTH(AH 2316 BK 2251)

0080/0945 015 "DIA CIRC METAL  
LEN=0046 INSTALLED UNKN  
0080/0489 018 "DIA CIR PLASTIC  
LEN=0042 INSTALLED UNKN  
0080/0137 018 "DIA CIR PLASTIC  
LEN=0040 INSTALLED UNKN  
017522 FT 2 0 60019 0 00 0175+34  
0080/0000 LENGTH(AH 2251 BK 1801)  
0070/1573 018 "DIA CIR PLASTIC  
LEN=0042 INSTALLED UNKN  
0070/1177 018 "DIA CIR PLASTIC  
LEN=0040 INSTALLED UNKN

0070/0521 018 "DIA CIR PLASTIC  
LEN=0048 INSTALLED UNKN  
0070/0013 BMSBN 60/3017/0070/0000  
015721 FT 2 0 60019 0 00 0157+35  
LT. SANDY CK.  
BMSBG 60/3017/0070/0000  
0070/0000 LENGTH(AH 1801 BK 1495)

0060/0784 018 "DIA CIR PLASTIC  
LEN=0042 INSTALLED UNKN

EXTRACT DATE: 12/28/2024 ROADWAY MANAGEMENT SYSTEM PAGE NUMBER: 321  
PRINT DATE: 12/30/2024 SLD COUNTY/SR - ANNUAL PRINT COUNTY: VENANGO

DIR: B TOTAL LEN: 9.866 MI. DIST: 01-5 SR: 3017  
LEFT MUN: FRENCH CREEK T RIGHT MUN: FRENCH CREEK T

SR 3022 SH  
(SR3022 SEG 0010/0166) 0060/0000

014226 FT

011986 FT

009531 FT

0060/0188	015 "DIA CIRC CONCR LEN=0065 INSTALLED UNKN LC FOR DEAN RD
0060/0112	(CONN)
0060/0056	018 "DIA CIR PLASTIC LEN=0070 INSTALLED UNKN
014226 FT	2 0 60019 0 00 0142+52 DEAN RD
0060/0000	(T439)
0050/1994	LENGTH(AH 1495 BK 2240) BMSSEN 60/3017/0050/1963
0050/1963	2 0 60019 0 00 0139+48 LT. SANDY CK.
0050/1433	BMSBG 60/3017/0050/1963 018 "DIA CIR PLASTIC
0050/1205	LEN=0040 INSTALLED UNKN 024 "DIA CIR PLASTIC LEN=0050 INSTALLED UNKN
011986 FT	2 0 60019 0 00 0119+85
0050/0000	LENGTH(AH 2240 BK 2455)
0040/1491	034 "DIA CIR PLASTIC LEN=0060 INSTALLED UNKN
0040/1057	018 "DIA CIR PLASTIC LEN=0038 INSTALLED UNKN
0040/0830	015 "DIA CIR PLASTIC LEN=0036 INSTALLED UNKN
0040/0201	018 "DIA CIR PLASTIC LEN=0042 INSTALLED UNKN
009531 FT	2 0 60019 0 00 0095+33 VALLEY RD
0040/0000	(SR3024 SEG 0010/0000) LENGTH(AH 2455 BK 3199)
0030/2363	018 "DIA CIR PLASTIC LEN=0015 INSTALLED UNKN
0030/2220	018 "DIA CIR PLASTIC LEN=0042 INSTALLED UNKN
0030/1875	015 "DIA CIR PLASTIC LEN=0044 INSTALLED UNKN
0030/1501	BMSSEN 60/3017/0030/1467 2 0 60019 0 00 0077+93 SANDY CREEK
0030/1467	BMSBG 60/3017/0030/1467

EXTRACT DATE: 12/28/2024 ROADWAY MANAGEMENT SYSTEM PAGE NUMBER: 320  
PRINT DATE: 12/30/2024 SLD COUNTY/SR - ANNUAL PRINT COUNTY: VENANGO

DIR: B TOTAL LEN: 9.866 MI. DIST: 01-5 SR: 3017  
LEFT MUN: FRENCH CREEK T RIGHT MUN: FRENCH CREEK T

2 0 60019 0 00 0063+00 006332 FT  
GREENLEE RD  
(T425) 0030/0000

2 0 60019 0 00 0033+86 003378 FT  
BEGGS RD  
(T422) 0020/0000

MERCER RD  
(SR0062 SEG 0030/0000) 0010/0000

0030/0706	027 "DIA CIR PLASTIC LEN=0045 INSTALLED UNKN
0030/0283	018 "DIA CIR PLASTIC LEN=0046 INSTALLED UNKN
006332 FT	FRENCH CREEK MINERAL T
0030/0000	LENGTH(AH 3199 BK 2954) GREENLEE RD (T425)
0020/2909	018 "DIA CIR PLASTIC LEN=0048 INSTALLED UNKN
0020/2879	018 "DIA CIR PLASTIC LEN=0045 INSTALLED UNKN
0020/2844	018 "DIA CIR PLASTIC LEN=0040 INSTALLED UNKN
0020/2678	030 "DIA CIR PLASTIC LEN=0050 INSTALLED UNKN
0020/2076	018 "DIA CIR PLASTIC LEN=0046 INSTALLED UNKN
0020/0703	018 "DIA CIR PLASTIC LEN=0046 INSTALLED UNKN
003378 FT	PALM HILL RD (T423)
0020/0000	LENGTH(AH 2954 BK 3378)
0010/2249	018 "DIA CIR PLASTIC LEN=0050 INSTALLED UNKN
0010/2007	018 "DIA CIR PLASTIC LEN=0052 INSTALLED UNKN
0010/1248	036 "DIA CIR PLASTIC LEN=0045 INSTALLED UNKN
0010/1207	036 "DIA CIR PLASTIC LEN=0048 INSTALLED UNKN
0010/0242	018 "DIA CIR PLASTIC LEN=0060 INSTALLED UNKN
000000 FT	2 0 60019 0 00 0000+00 MERCER RD (SR0062 SEG 0030/0000) MILTON RD INTER-BK RAYMILTON RD (SR3015 SEG 0050/2763) MFC BEGIN = D
0010/0000	LENGTH(AH 3378 BK 0000)

EXTRACT DATE: 12/28/2024 ROADWAY MANAGEMENT SYSTEM PAGE NUMBER: 319  
PRINT DATE: 12/30/2024 SLD COUNTY/SR - ANNUAL PRINT COUNTY: VENANGO

DIR: B TOTAL LEN: 5.118 MI. DIST: 01-5 SR: 3016  
LEFT MUN: SCRUBGRASS T RIGHT MUN: SCRUBGRASS T

027024 FT

027024 FT SR 0038 SH  
0100/3342 (SR0038 SEG 0040/0448)  
024 "DIA CIRC METAL  
0100/3290 LEN=0088 INSTALLED UNKN

018 "DIA CIR PLASTIC  
0100/2536 LEN=0085 INSTALLED 1996

024 "DIA CIR PLASTIC  
0100/1462 LEN=0040 INSTALLED 1996

018 "DIA CIR PLASTIC  
0100/1267 LEN=0034 INSTALLED 1996

036 "DIA CIR PLASTIC  
0100/0895 LEN=0050 INSTALLED 2023

018 "DIA CIR PLASTIC  
0100/0317 LEN=0040 INSTALLED 1996

023682 FT

023682 FT 2 0 60009 0 00 0299+93  
018 "DIA CIR PLASTIC

LEN=0040 INSTALLED UNKN  
5 0100/0000 LENGTH(AH 3342 BK 3145)

018 "DIA CIR PLASTIC  
0090/2754 LEN=0065 INSTALLED 2007

018 "DIA CIR PLASTIC  
0090/2510 LEN=0040 INSTALLED 2007

018 "DIA CIR PLASTIC  
0090/2320 LEN=0040 INSTALLED 2007

018 "DIA CIR PLASTIC  
0090/1962 LEN=0040 INSTALLED 2007

024 "DIA CIR PLASTIC  
0090/1846 LEN=0036 INSTALLED 1996

030 "DIA CIR PLASTIC  
0090/1790 LEN=0040 INSTALLED 1996

020537 FT

042"H 00"W MULT PLSTIC  
0090/0051 LEN=0050 INSTALLED 1996

020537 FT 2 0 60009 0 00 0269+89  
5 0090/0000 LENGTH(AH 3145 BK 3012)

018 "DIA CIR PLASTIC  
0080/2754 LEN=0040 INSTALLED 2005

EXTRACT DATE: 12/28/2024 ROADWAY MANAGEMENT SYSTEM PAGE NUMBER: 318  
PRINT DATE: 12/30/2024 SLD COUNTY/SR - ANNUAL PRINT COUNTY: VENANGO

DIR: B TOTAL LEN: 5.118 MI. DIST: 01-5 SR: 3016  
LEFT MUN: SCRUBGRASS T RIGHT MUN: SCRUBGRASS T

MCNANY RD  
(T711)

0080/0220  
017525 FT

-- -- 0080/2162 018 "DIA CIR PLASTIC  
-- -- LEN=0040 INSTALLED 1996  
-- -- 0080/1637 018 "DIA CIRC OTHER  
-- -- LEN=0030 INSTALLED 1996  
-- -- 0080/1212 018 "DIA CIR PLASTIC  
-- -- LEN=0040 INSTALLED 1996  
-- -- 0080/0771 018 "DIA CIRC METAL  
-- -- LEN=0036 INSTALLED 1996

==  
017525 FT 2 0 60009 0 00 0239+77  
S 0080/0000 LENGTH(AH 3012 BK 2489)

-- -- 0070/1843 018 "DIA CIR PLASTIC  
-- -- LEN=0050 INSTALLED 1996

015036 FT

-- -- 0070/0777 048"H 84"W CON BOX CUL  
-- -- LEN=0036 INSTALLED 1996

015036 FT 2 0 60009 0 00 0214+88  
S 0070/0000 LENGTH(AH 2489 BK 2373)  
018 "DIA CIR PLASTIC  
-- -- LEN=0048 INSTALLED 1996

-- -- 0060/1290 018 "DIA CIR PLASTIC  
-- -- LEN=0048 INSTALLED 1996

GOSHEN RD  
(T510)

0060/0283  
012663 FT

==  
012663 FT 2 0 60009 0 00 0191+15  
HIGHLANDS RD  
S 0060/0000 (SR3009 SEG 0070/2593)  
LENGTH(AH 2373 BK 3104)

-- -- 0050/2220 018 "DIA CIR PLASTIC  
-- -- LEN=0040 INSTALLED 1996

009559 FT

-- -- 0050/0752 030 "DIA CIR PLASTIC  
-- -- LEN=0050 INSTALLED 1996

009559 FT 2 0 60065 0 00 0100+00  
036 "DIA CIRC CONCR  
-- -- LEN=0036 INSTALLED 1996  
S 0050/0000 LENGTH(AH 3104 BK 2775)  
018 "DIA CIR PLASTIC

DIR: B TOTAL LEN: 5.118 MI.  
LEFT MUN: SCRUBGRASS T

DIST: 01-5 SR: 3016  
RIGHT MUN: SCRUBGRASS T

ROGERS RIVIERA RD  
(T662)

006784 FT

004717 FT

0020/1913

002065 FT

000000 FT

```

0040/2282      LEN=0040  INSTALLED 1996
018 "DIA CIR PLASTIC
0040/1897      LEN=0050  INSTALLED 1996
018 "DIA CIR PLASTIC
0040/1336      LEN=0050  INSTALLED 2021
015 "DIA CIR PLASTIC
0040/0662      LEN=0060  INSTALLED 1996
006784 FT 2 0 60065 0 00 0075+00
0040/0000      LENGTH(AH 2775 BK 2067)
018 "DIA CIR PLASTIC
0030/1651      LEN=0050  INSTALLED 1996
015 "DIA CIR PLASTIC
0030/1301      LEN=0050  INSTALLED 1996
015 "DIA CIRC METAL
0030/0515      LEN=0045  INSTALLED 1996
004717 FT 2 0 60065 0 00 0050+00
0030/0000      LENGTH(AH 2067 BK 2652)
015 "DIA CIR PLASTIC
0020/2481      LEN=0038  INSTALLED 1996
018 "DIA CIRC CONCR
0020/1990      LEN=0122  INSTALLED 1996
018 "DIA CIR PLASTIC
0020/1502      LEN=0040  INSTALLED 2000
002065 FT 2 0 60065 0 00 0025+00
0020/0000      LENGTH(AH 2652 BK 2065)
048 "DIA CIRC CONCR
0010/2038      LEN=0090  INSTALLED 1996
018 "DIA CIRC CONCR
0010/0268      LEN=0054  INSTALLED 1996
000000 FT 2 0 60065 0 00 0000+00
NC BIG BEND RD
HIGHLANDS RD
INTER-BK (SR3009 SEG 0040/0000)
BIG BEND RD
(SR3009 SEG 0040/0000)
MFC BEGIN = E
0010/0000      LENGTH(AH 2065 BK 0000)

```

EXTRACT DATE: 12/28/2024 ROADWAY MANAGEMENT SYSTEM PAGE NUMBER: 316  
PRINT DATE: 12/30/2024 SLD COUNTY/SR - ANNUAL PRINT COUNTY: VENANGO

DIR: B TOTAL LEN: 2.307 MI. DIST: 01-5 SR: 3015  
LEFT MUN: MINERAL T RIGHT MUN: MINERAL T

012179 FT		012179 FT	
MERCER RD		INTER-AHD	UTICA RD
(SR0062 SEG 0030/0000)	0050/2763		(SR3017 SEG 0010/0000)
		0050/2763	MERCER RD
		0050/2717	(SR0062 SEG 0030/0000)
			018 "DIA CIRC CONCR
			LEN=0048 INSTALLED 1998
		0050/1265	018 "DIA CIR PLASTIC
			LEN=0042 INSTALLED 1998
009416 FT		009416 FT	1 0 00208 7 00 0049+61
		5 0050/0000	LENGTH(AH 2763 BK 2547)
		0040/1908	018 "DIA CIR PLASTIC
			LEN=0040 INSTALLED 1998
		0040/1295	036 "DIA CIR PLASTIC
			LEN=0040 INSTALLED 2003
		0040/1213	024 "DIA CIR PLASTIC
			LEN=0065 INSTALLED 2017
		0040/0659	018 "DIA CIR PLASTIC
			LEN=0035 INSTALLED 2011
		0040/0439	018 "DIA CIR PLASTIC
			LEN=0040 INSTALLED 1998
006869 FT		5 006869 FT	1 0 00208 7 00 0024+14
		5 0040/0000	LENGTH(AH 2547 BK 2412)
			018 "DIA CIRC METAL
		0030/2043	LEN=0040 INSTALLED 1998
		0030/0894	BMS EN 60/3015/0030/0866
			1 0 00208 7 00 0008+50
		0030/0877	SANDY CK. TR.
			BMS BG 60/3015/0030/0866



EXTRACT DATE: 12/28/2024 ROADWAY MANAGEMENT SYSTEM PAGE NUMBER: 315  
PRINT DATE: 12/30/2024 SLD COUNTY/SR - ANNUAL PRINT COUNTY: VENANGO

DIR: B TOTAL LEN: 2.307 MI. DIST: 01-5 SR: 3015  
LEFT MUN: MINERAL T RIGHT MUN: MINERAL T

KRIZON RD  
(T397)

0030/0448

1 0 00208 7 00 0000+00 004457 FT  
REEDS FURNANCE RD  
(T395)

0030/0000

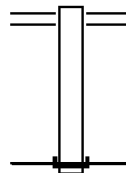
002681 FT

000000 FT

0030/0481	015 "DIA CIR PLASTIC LEN=0045 INSTALLED 1998
0030/0303	BMS EN 60/3015/0030/0194 018 "DIA CIRC CONCR
0030/0300	LEN=0025 INSTALLED UNKN 1 0 00208 7 00 0001+72 SANDY CREEK
0030/0218	BMSBG 60/3015/0030/0194 018 "DIA CIRC CONCR
0030/0192	LEN=0025 INSTALLED UNKN 004457 FT KIMBLE HILL RD (T395)
0030/0000	LENGTH(AH 2412 BK 1776) BMS EN 60/3015/0020/1454 2 0 60018 0 00 0040+52 SANDY CK. TR.
0020/1467	BMSBG 60/3015/0020/1454
0020/1454	018 "DIA CIR PLASTIC LEN=0042 INSTALLED 1998
0020/0650	002681 FT 2 0 60018 0 00 0026+81 LENGTH(AH 1776 BK 2681)
0010/2635	018 "DIA CIR PLASTIC LEN=0040 INSTALLED 1998
0010/2380	018 "DIA CIR PLASTIC LEN=0042 INSTALLED 1998
0010/2009	018 "DIA CIR PLASTIC LEN=0035 INSTALLED 1998
0010/1680	015 "DIA CIRC METAL LEN=0030 INSTALLED 1998
0010/1454	018 "DIA CIR PLASTIC LEN=0035 INSTALLED 1998
0010/0832	015 "DIA CIR PLASTIC LEN=0035 INSTALLED 1998
0010/0338	018 "DIA CIR PLASTIC LEN=0038 INSTALLED 1998
0010/0094	CENTER CHURCH RD (T303)
0010/0066	018 "DIA CIRC CONCR LEN=0050 INSTALLED 1998
000000 FT	2 0 60018 0 00 0000+00 NC RA YMILTON RD JACKSON CTR POLK RD (SR0965 SEG 0030/1737) MFC BEGIN = D
0010/0000	LENGTH(AH 2681 BK 0000)

EXTRACT DATE: 12/28/2024 ROADWAY MANAGEMENT SYSTEM PAGE NUMBER: 314  
 PRINT DATE: 12/30/2024 SLD COUNTY/SR - ANNUAL PRINT COUNTY: VENANGO  
 DIR: B TOTAL LEN: .084 MI. DIST: 01-5 SR: 3014  
 LEFT MUN: SCRUBGRASS T RIGHT MUN: SCRUBGRASS T

000442 FT  
 000000 FT



000442 FT EMLENTON CLINTONVILLE R  
 0010/0442 (SR0208 SEG 0290/0156)  
 000000 FT 2 0 60066 0 00 0083+05  
 NC SR 3014 SH  
 INTER-BK DOG PATCH LN  
 (PRDR)  
 MFC BEGIN = E  
 0010/0000 LENGTH(AH 0442 BK 0000)

EXTRACT DATE: 12/28/2024 ROADWAY MANAGEMENT SYSTEM PAGE NUMBER: 313  
PRINT DATE: 12/30/2024 SLD COUNTY/SR - ANNUAL PRINT COUNTY: VENANGO

DIR: B TOTAL LEN: 9.832 MI. DIST: 01-5 SR: 3013  
LEFT MUN: SANDY CREEK T RIGHT MUN: SANDY CREEK T

051915 FT

051915 FT WILLIAM FLINN HW  
(SR0008 SEG 0350/0000)  
0200/3177 (SR0008 SEG 0351/0000)  
024 "DIA CIR PLASTIC  
LEN=0068 INSTALLED 2015  
018 "DIA CIRC CONCR  
0200/1823 LEN=0048 INSTALLED UNKN  
015 "DIA CIRC CONCR  
0200/1612 LEN=0055 INSTALLED UNKN  
015 "DIA CIRC CONCR  
0200/1476 LEN=0060 INSTALLED UNKN  
015 "DIA CIRC METAL  
0200/1371 LEN=0043 INSTALLED UNKN  
015 "DIA CIRC CONCR  
0200/1134 LEN=0045 INSTALLED UNKN

048738 FT

015 "DIA CIRC CONCR  
LEN=0042 INSTALLED UNKN  
048738 FT 1 0 00233 0 00 0665+26  
5 0200/0000 LENGTH(AH 3177 BK 2551)  
015 "DIA CIRC CONCR  
LEN=0046 INSTALLED UNKN  
015 "DIA CIRC CONCR  
0190/2237 LEN=0045 INSTALLED UNKN  
018 "DIA CIRC CONCR  
0190/2077 LEN=0060 INSTALLED UNKN  
018 "DIA CIRC CONCR  
0190/1736 LEN=0060 INSTALLED UNKN  
018 "DIA CIRC CONCR  
0190/1261 LEN=0060 INSTALLED UNKN

046187 FT

018 "DIA CIRC CONCR  
LEN=0050 INSTALLED UNKN  
030 "DIA CIRC CONCR  
LEN=0049 INSTALLED UNKN  
046187 FT 1 0 00233 0 00 0639+75  
5 0190/0000 LENGTH(AH 2551 BK 2982)  
018 "DIA CIRC CONCR

EXTRACT DATE: 12/28/2024 ROADWAY MANAGEMENT SYSTEM PAGE NUMBER: 312  
PRINT DATE: 12/30/2024 SLD COUNTY/SR - ANNUAL PRINT COUNTY: VENANGO

DIR: B TOTAL LEN: 9.832 MI. DIST: 01-5 SR: 3013  
LEFT MUN: SANDY CREEK T RIGHT MUN: SANDY CREEK T

		0180/2700	LEN=0042	INSTALLED	UNKN
			015 "DIA	CIR PLASTIC	
		0180/2376	LEN=0045	INSTALLED	UNKN
			015 "DIA	CIRC CONCR	
		0180/1365	LEN=0040	INSTALLED	UNKN
			018 "DIA	CIRC CONCR	
		0180/0975	LEN=0042	INSTALLED	UNKN
			PECAN VALLEY RD		
		0180/0808	(PRDR)		
			018 "DIA	CIRC METAL	
		0180/0462	LEN=0030	INSTALLED	UNKN
		0180/0441	BMSSEN 60/3013/0180/0000		
043205 FT		043205 FT	1 0 00233 0 00 0610+03		
			T-308		
			BMSBG 60/3013/0180/0000		
			SANDY CREEK		
			VICTORY T		
		0180/0000	LENGTH(AH 2982 BK 2389)		
			018 "DIA	CIRC METAL	
		0170/2344	LEN=0040	INSTALLED	UNKN
			024 "DIA	CIR PLASTIC	
		0170/2131	LEN=0050	INSTALLED	UNKN
			018 "DIA	CIR PLASTIC	
		0170/1734	LEN=0050	INSTALLED	UNKN
			015 "DIA	CIR PLASTIC	
		0170/1481	LEN=0050	INSTALLED	UNKN
			015 "DIA	CIR PLASTIC	
		0170/1211	LEN=0050	INSTALLED	UNKN
			015 "DIA	CIR PLASTIC	
		0170/0614	LEN=0050	INSTALLED	UNKN
			018 "DIA	CIRC METAL	
		0170/0291	LEN=0048	INSTALLED	UNKN
			015 "DIA	CIR PLASTIC	
		0170/0035	LEN=0042	INSTALLED	UNKN
040816 FT		040816 FT	1 0 00233 0 00 0585+74		
		0170/0000	LENGTH(AH 2389 BK 2860)		
			018 "DIA	CIR PLASTIC	
		0160/2560	LEN=0045	INSTALLED	1999
			018 "DIA	CIRC METAL	
		0160/2273	LEN=0050	INSTALLED	UNKN
			018 "DIA	CIR PLASTIC	
		0160/1859	LEN=0056	INSTALLED	1999
			018 "DIA	CIRC METAL	
		0160/1405	LEN=0042	INSTALLED	UNKN
			018 "DIA	CIRC METAL	
		0160/1042	LEN=0045	INSTALLED	UNKN

FISHERMANS COVE RD  
(T370)

0170/2135

EXTRACT DATE: 12/28/2024 ROADWAY MANAGEMENT SYSTEM PAGE NUMBER: 311  
PRINT DATE: 12/30/2024 SLD COUNTY/SR - ANNUAL PRINT COUNTY: VENANGO

DIR: B TOTAL LEN: 9.832 MI. DIST: 01-5 SR: 3013  
LEFT MUN: VICTORY T RIGHT MUN: VICTORY T

STATE GAME LAND RD  
(GOVT)

0160/0227  
037956 FT

0160/0586 024 "DIA CIRC METAL  
LEN=0049 INSTALLED UNKN

037956 FT 1 0 00233 0 00 0557+00  
5 0160/0000 LENGTH(AH 2860 BK 3145)  
018"H 30"W ELLIP METAL  
0150/2985 LEN=0052 INSTALLED UNKN

034811 FT

0150/0759 018 "DIA CIR PLASTIC  
LEN=0035 INSTALLED UNKN  
0150/0497 018 "DIA CIRC CONCR  
LEN=0043 INSTALLED UNKN  
0150/0015 024 "DIA CIRC CONCR  
LEN=0047 INSTALLED UNKN  
034811 FT 1 0 00233 0 00 0525+55  
VICTORY RD  
(T356)  
5 0150/0000 LENGTH(AH 3145 BK 2618)  
015 "DIA CIRC CONCR  
0140/2511 LEN=0040 INSTALLED 1999

032193 FT

0140/1351 015 "DIA CIRC CONCR  
LEN=0038 INSTALLED UNKN  
0140/1138 024 "DIA CIR PLASTIC  
LEN=0043 INSTALLED UNKN  
0140/0505 024 "DIA CIR PLASTIC  
LEN=0040 INSTALLED 1999  
015 "DIA CIRC CONCR  
0140/0142 LEN=0043 INSTALLED 1998  
032193 FT 1 0 00233 0 00 0499+37  
5 0140/0000 LENGTH(AH 2618 BK 2442)

029751 FT

029751 FT 1 0 00233 0 00 0475+01  
5 0130/0000 LENGTH(AH 2442 BK 1948)  
018 "DIA CIRC CONCR  
0120/1832 LEN=0040 INSTALLED UNKN

EXTRACT DATE: 12/28/2024 ROADWAY MANAGEMENT SYSTEM PAGE NUMBER: 310  
PRINT DATE: 12/30/2024 SLD COUNTY/SR - ANNUAL PRINT COUNTY: VENANGO

DIR: B TOTAL LEN: 9.832 MI. DIST: 01-5 SR: 3013  
LEFT MUN: VICTORY T RIGHT MUN: VICTORY T

	0120/1503	015 "DIA CIRC CONCR LEN=0040 INSTALLED UNKN
	0120/0962	018 "DIA CIRC CONCR LEN=0045 INSTALLED UNKN
027803 FT	0120/0010 027803 FT	018 "DIA CIR PLASTIC LEN=0047 INSTALLED UNKN 1 0 00233 0 00 0455+53 TWIN OAKES RD (TBK) (T301)
	0120/0000	LENGTH(AH 1948 BK 1957)
025846 FT	025846 FT 0110/0000	1 0 00233 0 00 0435+96 LENGTH(AH 1957 BK 2239)
	0100/2102	032 "DIA CIR PLASTIC LEN=0040 INSTALLED UNKN
	0100/1736	024 "DIA CIR PLASTIC LEN=0040 INSTALLED UNKN
023607 FT	0100/0603 0100/0008 023607 FT	018 "DIA CIRC CONCR LEN=0034 INSTALLED UNKN BMS EN 60/3013/0100/0000 1 0 00233 0 00 0413+40 LYONS RUN
	0100/0000	BMSBG 60/3013/0100/0000 LENGTH(AH 2239 BK 2828)
	0090/2475	024 "DIA CIRC CONCR LEN=0044 INSTALLED UNKN
	0090/1965	LYONS RUN RD (T373)
	0090/1450	018 "DIA CIRC CONCR LEN=0032 INSTALLED UNKN
	0090/1157	018 "DIA CIRC CONCR LEN=0034 INSTALLED UNKN
020779 FT	020779 FT 0090/0000	1 0 00233 0 00 0384+95 LENGTH(AH 2828 BK 2755)
	0080/2682	018 "DIA CIR PLASTIC LEN=0040 INSTALLED UNKN

SLATERTOWN RD



EXTRACT DATE: 12/28/2024 ROADWAY MANAGEMENT SYSTEM PAGE NUMBER: 308  
PRINT DATE: 12/30/2024 SLD COUNTY/SR - ANNUAL PRINT COUNTY: VENANGO

DIR: B TOTAL LEN: 9.832 MI. DIST: 01-5 SR: 3013  
LEFT MUN: IRWIN T RIGHT MUN: IRWIN T

008420 FT		008420 FT	1 0 00233 0 00 0261+00
		5 0040/0000	LENGTH(AH 2406 BK 2651)
		0030/2155	015 "DIA CIRC CONCR
			LEN=0044 INSTALLED UNKN
		0030/2004	BLAIR RD (T347)
			015 "DIA CIRC CONCR
005769 FT		0030/0402	LEN=0050 INSTALLED UNKN
		005769 FT	1 0 00233 0 00 0235+10
		5 0030/0000	LENGTH(AH 2651 BK 2430)
ALLEN RD (T345)			
0020/1250			
003339 FT		0020/0013	BMS EN 60/3013/0020/0000
		003339 FT	1 0 00233 0 00 0210+29
			SCRUBGRASS
		5 0020/0000	BMSBG 60/3013/0020/0000
			LENGTH(AH 2430 BK 3339)
			018 "DIA CIRC CONCR
		0010/2558	LEN=0047 INSTALLED UNKN
DENNIS TRAILERS RD (PRDR)			
0010/1895		0010/1895	(APRA) DENNIS TRAILERS
GAMELAND RD (T328)			
0010/0684			
		0010/0464	BMS EN 60/3013/0010/0451
			1 0 00233 0 00 0181+97
			SCRUBGRASS
		0010/0453	BMSBG 60/3013/0010/0451
000000 FT		000000 FT	1 0 00233 0 00 0177+39
			NC OLD ROUTE 8 RD
			SR 6008 SH
			(SR6008 SEG 0050/0000)
		INTER-BK	OLD ROUTE 8 RD
			(SR6008 SEG 0050/0000)
GEORGETOWN RD (SR3003 SEG 0110/0000)			MFC BEGIN = D
0010/0000		5 0010/0000	LENGTH(AH 3339 BK 0000)



EXTRACT DATE: 12/28/2024 ROADWAY MANAGEMENT SYSTEM PAGE NUMBER: 307  
PRINT DATE: 12/30/2024 SLD COUNTY/SR - ANNUAL PRINT COUNTY: VENANGO  
DIR: B TOTAL LEN: .000 MI. DIST: 01-5 SR: 3012  
LEFT MUN: MINERAL T RIGHT MUN: MINERAL T

000000 FT  
000000 FT  
000000 FT



000000 FT  
7030/0000 LENGTH(AH 3427 BK 1897)  
000000 FT  
7020/0000 LENGTH(AH 1897 BK 2531)  
000000 FT  
7010/0000 LENGTH(AH 2531 BK 0000)

EXTRACT DATE: 12/28/2024 ROADWAY MANAGEMENT SYSTEM PAGE NUMBER: 306  
PRINT DATE: 12/30/2024 SLD COUNTY/SR - ANNUAL PRINT COUNTY: VENANGO  
DIR: B TOTAL LEN: 5.627 MI. DIST: 01-5 SR: 3011  
LEFT MUN: MINERAL T RIGHT MUN: MINERAL T

029710 FT



029710 FT  
INTER-AHD MOUNT PLEASANT CHURCH R  
(T301)  
SR 0965 SH  
0120/2150 (SR0965 SEG 0030/0000)

EXTRACT DATE: 12/28/2024 ROADWAY MANAGEMENT SYSTEM PAGE NUMBER: 305  
PRINT DATE: 12/30/2024 SLD COUNTY/SR - ANNUAL PRINT COUNTY: VENANGO

DIR: B TOTAL LEN: 5.627 MI. DIST: 01-5 SR: 3011  
LEFT MUN: MINERAL T RIGHT MUN: MINERAL T

	0120/1690	018 "DIA CIR PLASTIC LEN=0040 INSTALLED 1999
027560 FT	0120/0503 027560 FT 5 0120/0000	018 "DIA CIR PLASTIC LEN=0060 INSTALLED 2007 2 0 60016 0 00 0275+28 LENGTH(AH 2150 BK 2704) 054 "DIA CIRC CONCR
	0110/2660	LEN=0080 INSTALLED 1998
	0110/2495	024 "DIA CIR PLASTIC LEN=0080 INSTALLED 1998
	0110/2105	018 "DIA CIR PLASTIC LEN=0060 INSTALLED UNKN
	0110/1693	018 "DIA CIR PLASTIC LEN=0040 INSTALLED 1999
	0110/1160	018 "DIA CIR PLASTIC LEN=0042 INSTALLED UNKN
024856 FT	024856 FT 5 0110/0000	2 0 60016 0 00 0247+92 LENGTH(AH 2704 BK 2478)
	0100/1910	018 "DIA CIR PLASTIC LEN=0040 INSTALLED UNKN
022378 FT	0100/0798 0100/0257 022378 FT 5 0100/0000	018 "DIA CIR PLASTIC LEN=0030 INSTALLED 1999 018 "DIA CIR PLASTIC LEN=0030 INSTALLED 1999 2 0 60016 0 00 0223+76 LENGTH(AH 2478 BK 2511)
	0090/2190	018 "DIA CIR PLASTIC LEN=0040 INSTALLED UNKN
019867 FT	0090/1328 0090/1120 0090/0677 0090/0224 019867 FT 5 0090/0000	018 "DIA CIR PLASTIC LEN=0040 INSTALLED 2007 018 "DIA CIR PLASTIC LEN=0055 INSTALLED 2007 018 "DIA CIR PLASTIC LEN=0035 INSTALLED 2007 018 "DIA CIR PLASTIC LEN=0050 INSTALLED 1998 2 0 60016 0 00 0198+65 LENGTH(AH 2511 BK 2473)
	0080/2447	018 "DIA CIR PLASTIC LEN=0040 INSTALLED 1998
	0080/2226	024 "DIA CIR PLASTIC LEN=0052 INSTALLED 1998 018 "DIA CIR PLASTIC

EXTRACT DATE: 12/28/2024 ROADWAY MANAGEMENT SYSTEM PAGE NUMBER: 304  
PRINT DATE: 12/30/2024 SLD COUNTY/SR - ANNUAL PRINT COUNTY: VENANGO

DIR: B TOTAL LEN: 5.627 MI. DIST: 01-5 SR: 3011  
LEFT MUN: MINERAL T RIGHT MUN: MINERAL T

2 0 60016 0 00 0173+92 017394 FT  
GADSBY RD  
(T383) 0080/0000

0080/1960 LEN=0047 INSTALLED UNKN  
018 "DIA CIR PLASTIC  
0080/1900 LEN=0040 INSTALLED 1998  
024 "DIA CIR PLASTIC  
0080/1470 LEN=0050 INSTALLED 1998  
018 "DIA CIR PLASTIC  
0080/1170 LEN=0045 INSTALLED UNKN  
018 "DIA CIR PLASTIC  
0080/0630 LEN=0042 INSTALLED UNKN

017394 FT

0080/0000 LENGTH(AH 2473 BK 2397)  
0070/2120 BMSSEN 60/3011/0070/2058  
2 0 60016 0 00 0170+64  
S. SANDY CK.  
0070/2058 BMSBG 60/3011/0070/2058

014997 FT

0070/1083 018 "DIA CIR PLASTIC  
LEN=0050 INSTALLED 2007  
0070/0190 018 "DIA CIR PLASTIC  
LEN=0050 INSTALLED 1999  
014997 FT 2 0 60016 0 00 0150+06  
0070/0000 LENGTH(AH 2397 BK 2560)

012437 FT

0060/1860 018 "DIA CIR PLASTIC  
LEN=0045 INSTALLED UNKN  
0060/1246 018 "DIA CIR PLASTIC  
LEN=0045 INSTALLED 1998  
0060/0795 018 "DIA CIR PLASTIC  
LEN=0050 INSTALLED 1999  
012437 FT 2 0 60016 0 00 0124+46  
0060/0000 LENGTH(AH 2560 BK 2294)  
0050/1997 018 "DIA CIR PLASTIC  
LEN=0040 INSTALLED 2007  
MINERAL  
0050/1403 IRWIN T  
0050/1205 018 "DIA CIR PLASTIC  
LEN=0035 INSTALLED 1999

2 0 60016 0 00 0101+37 010143 FT  
KERR RD  
(T365) 0050/0000

010143 FT  
0050/0000 LENGTH(AH 2294 BK 2708)  
015 "DIA CIR PLASTIC

EXTRACT DATE: 12/28/2024 ROADWAY MANAGEMENT SYSTEM PAGE NUMBER: 303  
PRINT DATE: 12/30/2024 SLD COUNTY/SR - ANNUAL PRINT COUNTY: VENANGO

DIR: B TOTAL LEN: 5.627 MI. DIST: 01-5 SR: 3011  
LEFT MUN: IRWIN T RIGHT MUN: IRWIN T

WOODS RD  
(T363)

0040/1071

--+--  
--+--

0040/2584 LEN=0033 INSTALLED 1999  
018 "DIA CIR PLASTIC  
0040/2300 LEN=0045 INSTALLED UNKN

007435 FT

==  
--+--  
--+--

0040/0730 015 "DIA CIR PLASTIC  
LEN=0055 INSTALLED 2009  
018 "DIA CIR PLASTIC  
0040/0179 LEN=0034 INSTALLED 2002  
007435 FT 2 0 60016 0 00 0074+29  
5 0040/0000 LENGTH(AH 2708 BK 2497)

004938 FT

--+--

0030/0646 024 "DIA CIR PLASTIC  
LEN=0040 INSTALLED 1998  
004938 FT 2 0 60016 0 00 0049+40  
5 0030/0000 LENGTH(AH 2497 BK 1530)

2 0 60016 0 00 0034+10 003408 FT  
MILLBROOK RD  
(T343) 0020/0000

--+--

0020/0797 018 "DIA CIR PLASTIC  
LEN=0045 INSTALLED 1999  
003408 FT  
5 0020/0000 LENGTH(AH 1530 BK 3408)

--+--

0010/2699 042 "DIA CIR PLASTIC  
LEN=0042 INSTALLED UNKN  
048 "H 00 "W MULT PLSTIC  
0010/2664 LEN=0043 INSTALLED 1998

--+--

0010/1822 024 "DIA CIR PLASTIC  
LEN=0040 INSTALLED 1999  
ALLEN RD  
0010/1710 (T345)

==

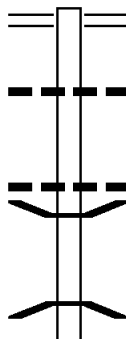
2 0 60016 0 00 0000+00 000000 FT  
GEORGETOWN RD  
(SR3003 SEG 0130/0000) 0010/0000

==

NC HELLS KITCHEN RD  
GEORGETOWN RD  
000000 FT (SR3003 SEG 0130/0000)  
MFC BEGIN = D  
5 0010/0000 LENGTH(AH 3408 BK 0000)

EXTRACT DATE: 12/28/2024 ROADWAY MANAGEMENT SYSTEM PAGE NUMBER: 302  
 PRINT DATE: 12/30/2024 SLD COUNTY/SR - ANNUAL PRINT COUNTY: VENANGO  
 DIR: B TOTAL LEN: 5.294 MI. DIST: 01-5 SR: 3010  
 LEFT MUN: SCRUBGRASS T RIGHT MUN: SCRUBGRASS T

027950 FT



025432 FT

027950 FT STONE CHURCH RD  
 0110/2518 (SR3009 SEG 0010/1729)  
 0110/1672 024 "DIA CIR PLASTIC  
 LEN=0042 INSTALLED UNKN  
 0110/0520 018 "DIA CIR PLASTIC  
 0110/0043 LEN=0045 INSTALLED 1997  
 025432 FT BMSBG 60/3010/0110/0000  
 2 0 60008 0 00 0059+72  
 LT.SCRUB.CK.  
 BMSBG 60/3010/0110/0000  
 5 0110/0000 LENGTH(AH 2518 BK 2503)

EXTRACT DATE: 12/28/2024 ROADWAY MANAGEMENT SYSTEM PAGE NUMBER: 301  
PRINT DATE: 12/30/2024 SLD COUNTY/SR - ANNUAL PRINT COUNTY: VENANGO

DIR: B TOTAL LEN: 5.294 MI. DIST: 01-5 SR: 3010  
LEFT MUN: SCRUBGRASS T RIGHT MUN: SCRUBGRASS T

SCOTT RD  
(T462)

0100/1838

==

022929 FT

0100/0543 018 "DIA CIR PLASTIC  
LEN=0050 INSTALLED UNKN  
0100/0300 015 "DIA CIR PLASTIC  
LEN=0040 INSTALLED UNKN  
0100/0030 018 "DIA CIR PLASTIC  
LEN=0035 INSTALLED 2014  
022929 FT 2 0 60008 0 00 0034+81  
5 0100/0000 LENGTH(AH 2503 BK 3460)  
018 "DIA CIR PLASTIC  
0090/3145 LEN=0040 INSTALLED UNKN  
024 "DIA CIR PLASTIC  
0090/2850 LEN=0040 INSTALLED UNKN  
018 "DIA CIRC METAL  
0090/2478 LEN=0048 INSTALLED 2021

0090/1520 018 "DIA CIR PLASTIC  
LEN=0040 INSTALLED 2014  
0090/0806 015 "DIA CIR PLASTIC  
LEN=0033 INSTALLED 2015

019469 FT

019469 FT 2 0 60008 0 00 0000+00  
ROCKDALE RD  
(SR3007 SEG 0010/0196)  
INTER-BK ROCKDALE RD  
(SR3007 SEG 0010/0196)  
5 0090/0000 LTH AH 003460 BK 000100  
019469 FT

019469 FT

ROCKDALE RD  
(SR3007 SEG 0010/0594) 0080/2510

7084/0000 LTH AH 000100 BK 002510  
INTER-AHD ROCKDALE RD  
0080/2510 (SR3007 SEG 0010/0594)  
024 "DIA CIR PLASTIC  
0080/2465 LEN=0040 INSTALLED UNKN  
024 "DIA CIRC CONCR  
0080/2048 LEN=0035 INSTALLED UNKN

0080/0779 018 "DIA CIR PLASTIC  
LEN=0036 INSTALLED UNKN

WILLIAMS RD  
(T400)

0080/0158  
016959 FT

==

016959 FT 2 0 60006 0 00 0169+85

EXTRACT DATE: 12/28/2024 ROADWAY MANAGEMENT SYSTEM PAGE NUMBER: 300  
PRINT DATE: 12/30/2024 SLD COUNTY/SR - ANNUAL PRINT COUNTY: VENANGO

DIR: B TOTAL LEN: 5.294 MI. DIST: 01-5 SR: 3010  
LEFT MUN: SCRUBGRASS T RIGHT MUN: SCRUBGRASS T

	==		NORGAARD RD (T404)
	5	0080/0000	LENGTH(AH 2510 BK 2766)
	---	0070/2019	036 " DIA CIRC CONCR LEN=0035 INSTALLED UNKN
	---	0070/1715	018 " DIA CIR PLASTIC LEN=0040 INSTALLED UNKN
	---	0070/1335	018 " DIA CIR PLASTIC LEN=0052 INSTALLED 2015 TINKER RD (T398)
	==		NC INDIAN ROCKS RD
	---	0070/1140	036 " DIA CIR PLASTIC LEN=0040 INSTALLED 2006
014193 FT		0070/0024	BMS EN 60/3010/0070/0000 2 0 60006 0 00 0142+04 BR. LT. SCRUB.
		5	BMS BG 60/3010/0070/0000 LENGTH(AH 2766 BK 1571)
	---	0060/0611	024 " DIA CIRC CONCR LEN=0036 INSTALLED UNKN
	---	0060/0032	018 " DIA CIRC CONCR LEN=0040 INSTALLED UNKN
012622 FT		012622 FT	2 0 60006 0 00 0126+54 SCRUBGRASS
	---	5	CLINTON T LENGTH(AH 1571 BK 2654)
	---	0050/2217	015 " DIA CIR PLASTIC LEN=0050 INSTALLED UNKN
	---	0050/2107	015 " DIA CIR PLASTIC LEN=0045 INSTALLED UNKN
	---	0050/1645	015 " DIA CIRC CONCR LEN=0035 INSTALLED UNKN
	---	0050/1050	015 " DIA CIRC CONCR LEN=0036 INSTALLED UNKN
	---	0050/0795	015 " DIA CIRC CONCR LEN=0040 INSTALLED UNKN
009968 FT		009968 FT	2 0 60006 0 00 0099+70 MOORE RD (T390)
	==	5	LENGTH(AH 2654 BK 2522)
	---	0040/2076	024 " DIA CIR PLASTIC LEN=0045 INSTALLED UNKN 024 " DIA CIR PLASTIC



EXTRACT DATE: 12/28/2024 ROADWAY MANAGEMENT SYSTEM PAGE NUMBER: 299  
PRINT DATE: 12/30/2024 SLD COUNTY/SR - ANNUAL PRINT COUNTY: VENANGO

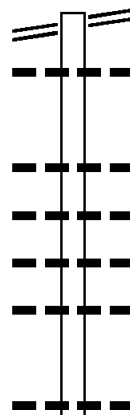
DIR: B TOTAL LEN: 5.294 MI. DIST: 01-5 SR: 3010  
LEFT MUN: CLINTON T RIGHT MUN: CLINTON T

	0040/2050	LEN=0040	INSTALLED	1998
	0040/1147	018 "DIA	CIRC CONCR	
		LEN=0030	INSTALLED	UNKN
	0040/1010	018 "DIA	CIR PLASTIC	
		LEN=0030	INSTALLED	UNKN
	0040/0926	018 "DIA	CIRC CONCR	
		LEN=0040	INSTALLED	1997
	0040/0562	018 "DIA	CIR PLASTIC	
		LEN=0050	INSTALLED	2010
007446 FT	007446 FT	2 0 60006	0 00	0074+34
	0040/0000	LENGTH(AH	2522	BK 2870)
	0030/2192	015 "DIA	CIRC CONCR	
		LEN=0030	INSTALLED	UNKN
	0030/1478	018 "DIA	CIR PLASTIC	
		LEN=0040	INSTALLED	UNKN
	0030/0265	018 "DIA	CIR PLASTIC	
	004576 FT	LEN=0032	INSTALLED	UNKN
2 0 60006 0 00 0045+64 004576 FT BAILEY RD (T386)	0030/0000	LENGTH(AH	2870	BK 2093)
		015 "DIA	CIR PLASTIC	
	0020/2048	LEN=0038	INSTALLED	UNKN
	0020/1198	015 "DIA	CIR PLASTIC	
		LEN=0050	INSTALLED	UNKN
002483 FT	002483 FT	2 0 60006	0 00	0024+95
	0020/0000	LENGTH(AH	2093	BK 2483)
	0010/1675	018 "DIA	CIR PLASTIC	
		LEN=0045	INSTALLED	UNKN
	0010/1386	018 "DIA	CIR PLASTIC	
		LEN=0040	INSTALLED	1998
000000 FT	000000 FT	2 0 60006	0 00	0000+00
	NC EA	SR 0308 SH		
		(SR0308	SEG	0020/0000)
		MFC BEGIN	=	E
	0010/0000	LENGTH(AH	2483	BK 0000)

EXTRACT DATE: 12/28/2024 ROADWAY MANAGEMENT SYSTEM PAGE NUMBER: 298  
 PRINT DATE: 12/30/2024 SLD COUNTY/SR - ANNUAL PRINT COUNTY: VENANGO  
 DIR: B TOTAL LEN: 3.617 MI. DIST: 01-5 SR: 3009  
 LEFT MUN: SCRUBGRASS T RIGHT MUN: SCRUBGRASS T

BIG BEND RD 019096 FT  
 (SR3016 SEG 0060/0000) 0070/2593

016503 FT



019096 FT	BIG BEND RD
0070/2593	(SR3016 SEG 0060/0000)
0070/2288	018 "DIA CIRC METAL
	LEN=0038 INSTALLED UNKN
0070/1382	015 "DIA CIRC METAL
	LEN=0014 INSTALLED UNKN
0070/0975	018 "DIA CIR PLASTIC
	LEN=0240 INSTALLED 2000
0070/0790	018 "DIA CIR PLASTIC
	LEN=0040 INSTALLED 2005
0070/0249	018 "DIA CIRC METAL
	LEN=0040 INSTALLED UNKN
016503 FT	2 0 60009 0 00 0164+87
5 0070/0000	LENGTH(AH 2593 BK 2320)
	018 "DIA CIR PLASTIC
0060/2000	LEN=0035 INSTALLED UNKN

EXTRACT DATE: 12/28/2024 ROADWAY MANAGEMENT SYSTEM PAGE NUMBER: 297  
PRINT DATE: 12/30/2024 SLD COUNTY/SR - ANNUAL PRINT COUNTY: VENANGO

DIR: B TOTAL LEN: 3.617 MI. DIST: 01-5 SR: 3009  
LEFT MUN: SCRUBGRASS T RIGHT MUN: SCRUBGRASS T

014183 FT

010855 FT

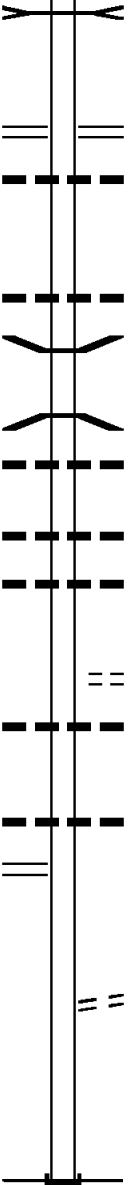
2 0 60009 0 00 0076+85 007669 FT  
BIG BEND RD  
(SR3016 SEG 0010/0000) 0040/0000

0060/1992	018 "DIA CIR PLASTIC LEN=0040 INSTALLED UNKN
0060/1250	018 "DIA CIR PLASTIC LEN=0040 INSTALLED UNKN
0060/0535 014183 FT	018 "DIA CIR PLASTIC LEN=0035 INSTALLED 1997 2 0 60009 0 00 0141+67 BELL RD (T478)
0060/0000	LENGTH(AH 2320 BK 3328) 018 "DIA CIRC METAL
0050/3003	LEN=0042 INSTALLED UNKN
0050/1854	018 "DIA CIR PLASTIC LEN=0040 INSTALLED 2000
0050/0864	018 "DIA CIR PLASTIC LEN=0040 INSTALLED 1997
0050/0038 010855 FT	018 "DIA CIR PLASTIC LEN=0138 INSTALLED 1997 2 0 60009 0 00 0108+39
0050/0000	LENGTH(AH 3328 BK 3186) 024 "DIA CIR PLASTIC
0040/2869	LEN=0016 INSTALLED UNKN
0040/2851	024 "DIA CIRC METAL LEN=0040 INSTALLED UNKN
0040/1906	018 "DIA CIR PLASTIC LEN=0045 INSTALLED UNKN
0040/1242	018 "DIA CIR PLASTIC LEN=0042 INSTALLED UNKN
007669 FT	
0040/0000	NC HIGHLANDS RD LENGTH(AH 3186 BK 1355) 015 "DIA CIR PLASTIC
0030/1339	LEN=0045 INSTALLED UNKN

SCRUBGRASS  
STRUCTURE LENGTH 16 FT

EXTRACT DATE: 12/28/2024 ROADWAY MANAGEMENT SYSTEM PAGE NUMBER: 296  
PRINT DATE: 12/30/2024 SLD COUNTY/SR - ANNUAL PRINT COUNTY: VENANGO

DIR: B TOTAL LEN: 3.617 MI. DIST: 01-5 SR: 3009  
LEFT MUN: SCRUBGRASS T RIGHT MUN: SCRUBGRASS T

006314 FT		0030/0293 BMSID 60/3009/0030/0293 006314 FT 2 0 60009 0 00 0063+25 NC BIG BEND RD EMLENTON CLINTONVILLE R (SR0208 SEG 0270/0000)
		0030/0000 LENGTH(AH 1355 BK 3071) 018 "DIA CIR PLASTIC
		0020/3022 LEN=0040 INSTALLED 2005
		0020/1759 036 "DIA CIR PLASTIC LEN=0060 INSTALLED UNKN
		0020/1148 BMS EN 60/3009/0020/0927 2 0 60009 0 00 0041+00 SR 0080 E/W
		0020/0927 BMSBG 60/3009/0020/0927 018 "DIA CIR PLASTIC
		0020/0895 LEN=0027 INSTALLED 2019
		0020/0280 018 "DIA CIR PLASTIC LEN=0014 INSTALLED 2005
003243 FT		0020/0015 018 "DIA CIR PLASTIC LEN=0036 INSTALLED 2005
		003243 FT 2 0 60009 0 00 0031+66 CRAWFORD CORNERS RD (T300)
		0020/0000 LENGTH(AH 3071 BK 3243) 030 "DIA CIR PLASTIC
		0010/3050 LEN=0035 INSTALLED UNKN
		0010/2079 024 "DIA CIR PLASTIC LEN=0035 INSTALLED 2005
INDIAN ROCKS RD (SR3010 SEG 0110/2518)		0010/1729
		0010/0094 SAY RD (T302)
000000 FT		000000 FT 2 0 60009 0 00 0000+00 NC ST ONE CHURCH RD INTER-BK STONE CHURCH RD (SR1001 SEG 0010/1807) MFC BEGIN = E BK-BUTLER (10)
		0010/0000 LENGTH(AH 3243 BK 0000)

EXTRACT DATE: 12/28/2024 ROADWAY MANAGEMENT SYSTEM PAGE NUMBER: 295  
PRINT DATE: 12/30/2024 SLD COUNTY/SR - ANNUAL PRINT COUNTY: VENANGO

DIR: B TOTAL LEN: 10.696 MI. DIST: 01-5 SR: 3008  
LEFT MUN: ROCKLAND T RIGHT MUN: ROCKLAND T

056473 FT		056473 FT		ROCKLAND NICKLEVILLE RD
ROCKLAND CRANBERRY RD		INTER-AHD		(SR2002 SEG 0010/0000)
(SR2013 SEG 0040/0000)	0230/2403		0230/2403	PITTSVILLE RD
				(SR2013 SEG 0040/0000)
			0230/1172	036 "DIA CIR PLASTIC
				LEN=0040 INSTALLED 2001
			0230/0223	018 "DIA CIR PLASTIC
054070 FT			054070 FT	LEN=0030 INSTALLED 1996
			0230/0000	2 0 60011 0 02 0550+00
				LENGTH(AH 2403 BK 2569)
			0220/2008	018 "DIA CIR PLASTIC
				LEN=0040 INSTALLED 1996
			0220/1486	018 "DIA CIR PLASTIC
				LEN=0040 INSTALLED 1996
			0220/1226	015 "DIA CIR PLASTIC
				LEN=0040 INSTALLED 1996
			0220/0706	024 "DIA CIR PLASTIC
				LEN=0050 INSTALLED 1998
			0220/0136	018 "DIA CIR PLASTIC
051501 FT			051501 FT	LEN=0040 INSTALLED 1996
			0220/0000	2 0 60011 0 02 0525+00
				LENGTH(AH 2569 BK 2098)
			0210/1754	018 "DIA CIR PLASTIC
				LEN=0060 INSTALLED 1996
			0210/1445	015 "DIA CIR PLASTIC
				LEN=0040 INSTALLED 1996
			0210/1104	018 "DIA CIR PLASTIC
				LEN=0040 INSTALLED 2001
			0210/0394	024 "DIA CIR PLASTIC
				LEN=0040 INSTALLED 1996
			0210/0066	015 "DIA CIR PLASTIC
049403 FT			049403 FT	LEN=0035 INSTALLED 1996
			0210/0000	2 0 60011 0 02 0503+86
				LENGTH(AH 2098 BK 1758)

DIR: B TOTAL LEN: 10.696 MI. DIST: 01-5 SR: 3008  
LEFT MUN: ROCKLAND T RIGHT MUN: ROCKLAND T

JORDAN HILL RD  
(T470)

0200/0672

047645 FT

044101 FT

043077 FT

0200/1504	015 "DIA CIR PLASTIC LEN=0040 INSTALLED 1996 POTTERS FALLS RD
0200/1362	(T469) ROBERTS RUN
0200/1114	STRUCTURE LENGTH 32 FT BMSID 60/3008/0200/1145
0200/0771	024 "DIA CIR PLASTIC LEN=0045 INSTALLED 1996
0200/0700	018 "DIA CIR PLASTIC LEN=0048 INSTALLED 1996
0200/0650	018 "DIA CIR PLASTIC LEN=0040 INSTALLED 1996
0200/0578	018 "DIA CIR PLASTIC LEN=0060 INSTALLED 1996
0200/0452	024 "DIA CIR PLASTIC LEN=0040 INSTALLED 1996
047645 FT	2 0 60011 0 01 0484+90
0200/0000	LENGTH(AH 1758 BK 3544) 018 "DIA CIR PLASTIC
0190/3502	LEN=0040 INSTALLED 1996
0190/2992	015 "DIA CIR PLASTIC LEN=0040 INSTALLED 1996
0190/2412	018 "DIA CIR PLASTIC LEN=0030 INSTALLED 1996
0190/1585	018 "DIA CIR PLASTIC LEN=0035 INSTALLED 1996
0190/1322	018 "DIA CIR PLASTIC LEN=0035 INSTALLED 1996
044101 FT	2 0 60011 0 01 0449+04
0190/0000	LENGTH(AH 3544 BK 1024) ALLEG. R. TR.
0180/0593	STRUCTURE LENGTH 10 FT BMSID 60/3008/0180/0620
043077 FT	2 0 60011 0 01 0438+91
0180/0000	LENGTH(AH 1024 BK 2256) 018 "DIA CIR PLASTIC
0170/2074	LEN=0040 INSTALLED 1996
0170/1039	018 "DIA CIR PLASTIC LEN=0030 INSTALLED 1996

DIR: B TOTAL LEN: 10.696 MI.  
LEFT MUN: ROCKLAND T

DIST: 01-5 SR: 3008  
RIGHT MUN: ROCKLAND T

2 0 60011 0 01 0388+61 038179 FT  
SENECA HEMLOCK RD  
(T406) 0160/0000

040821 FT

035827 FT

033341 FT

0170/0123	024 "DIA	CINS	PLAL	STED	IC	
040821 FT	LEN=0040	INS	TAL	LED	1996	
0170/0000	200011	0	01	0415	+03	
	LENGTH(AH	2256	BK	2642	)	
	018 "DIA	CINS	PLAL	STED	IC	
0160/2064	LEN=0035	INS	TAL	LED	2005	

```

0160/1062 015 "DIA CIR PLASTIC
          LEN=0040 INSTALLED 1996
          018 "DIA CIR PLASTIC
0160/0750 LEN=0040 INSTALLED 2012

```

0160/0015 015 "DIA CIR PLASTIC  
038179 FT LEN=0045 INSTALLED 1996

5	0160/0000	LENGTH (A	H	2642	BK	2352)
		018	"DIA	CIR	METAL	
	0150/2320	LEN=0050	INSTALLED	1996		
		018	"DIA	CIR	METAL	
	0150/1729	LEN=0050	INSTALLED	1996		
		036	"DIA	CIR	PLASTIC	
	0150/1542	LEN=0040	INSTALLED	2010		
		018	"DIA	CIR	PLASTIC	
	0150/1438	LEN=0040	INSTALLED	2005		
		018	"DIA	CIR	PLASTIC	
	0150/0872	LEN=0035	INSTALLED	1996		
		015	"DIA	CIR	PLASTIC	
	0150/0332	LEN=0030	INSTALLED	1996		
	035827 FT	2 0	60011	0 01	0364+80	
5	0150/0000	LENGTH (A	H	2352	BK	2486)

0140/0927 018 "DIA CIR PLASTIC  
LEN=0035 INSTALLED 1996

```

033341 FT 2 0 60011 0 01 0339+73
0140/0000 LENGTH(AH 2486 BK 2627)
0130/2528 018 "DIA CIR PLASTIC
LEN=0036 INSTALLED 1996

0130/1854 018 "DIA CIR PLASTIC
LEN=0036 INSTALLED 1996
0130/1268 018 "DIA CIR PLASTIC
LEN=0035 INSTALLED 1996
018 "DIA CIR PLASTIC

```

EXTRACT DATE: 12/28/2024 ROADWAY MANAGEMENT SYSTEM PAGE NUMBER: 292  
PRINT DATE: 12/30/2024 SLD COUNTY/SR - ANNUAL PRINT COUNTY: VENANGO

DIR: B TOTAL LEN: 10.696 MI. DIST: 01-5 SR: 3008  
LEFT MUN: ROCKLAND T RIGHT MUN: ROCKLAND T

	0130/0877	LEN=0030	INSTALLED 1996
	018 "DIA	CIR PLASTIC	
	0130/0675	LEN=0030	INSTALLED 1996
030714 FT	030714 FT	2 0 60011 0 01 0313+42	
	0130/0000	LENGTH(AH 2627 BK 2469)	
	018 "DIA	CIR PLASTIC	
	0120/2429	LEN=0050	INSTALLED 1996
	018 "DIA	CIR PLASTIC	
	0120/1865	LEN=0050	INSTALLED 1996
	0120/1260	CENTER ST (PRDR)	
	018 "DIA	CIR PLASTIC	
	0120/0983	LEN=0060	INSTALLED 1996
	018 "DIA	CIR PLASTIC	
028245 FT	0120/0174	LEN=0050	INSTALLED 1996
	028245 FT	2 0 60011 0 01 0288+73	
	0120/0000	LENGTH(AH 2469 BK 2392)	
	018 "DIA	CIR PLASTIC	
	0110/2042	LEN=0050	INSTALLED 1996
	018 "DIA	CIR PLASTIC	
	0110/1353	LEN=0045	INSTALLED 1996
	018 "DIA	CIR PLASTIC	
	0110/0872	LEN=0050	INSTALLED 1996
WATSON ST (T402)	0110/0447		
025853 FT	025853 FT	2 0 60011 0 01 0265+85	
	MAIN ST (T400)		
	0110/0000	LENGTH(AH 2392 BK 2920)	
	0100/2850	ROCKLAND	
	0100/2798	CLINTON T	
		BMS EN 60/3008/0100/2094	
		2 0 60011 0 00 0230+19	
	0100/2058	ALLEGHENY R.	
		BMS BG 60/3008/0100/2094	
	0100/1603	018 "DIA	CIR PLASTIC
		LEN=0038	INSTALLED 2013
	0100/1286	018 "DIA	CIR PLASTIC
		LEN=0036	INSTALLED 2013
	0100/0914	018 "DIA	CIR PLASTIC
		LEN=0040	INSTALLED 2013
	0100/0757	018 "DIA	CIR PLASTIC
		LEN=0040	INSTALLED 1996
	0100/0566	018 "DIA	CIR PLASTIC
		LEN=0040	INSTALLED 2013



EXTRACT DATE: 12/28/2024 ROADWAY MANAGEMENT SYSTEM PAGE NUMBER: 291  
PRINT DATE: 12/30/2024 SLD COUNTY/SR - ANNUAL PRINT COUNTY: VENANGO

DIR: B TOTAL LEN: 10.696 MI. DIST: 01-5 SR: 3008  
LEFT MUN: CLINTON T RIGHT MUN: CLINTON T

022933 FT

0100/0225 018 "DIA CIR PLASTIC  
LEN=0038 INSTALLED 2013  
022933 FT 2 0 60011 0 00 0230+19  
5 0100/0000 LENGTH(AH 2920 BK 1933)  
015 "DIA CIR PLASTIC  
0090/1814 LEN=0050 INSTALLED 1996  
024 "DIA CIR PLASTIC  
0090/1250 LEN=0050 INSTALLED 1996

021000 FT

0090/0446 024 "DIA CIR PLASTIC  
LEN=0035 INSTALLED 1996  
0090/0067 BMSSEN 60/3008/0090/0034  
2 0 60011 0 00 0211+24  
BULLION RUN  
0090/0034 BMSBG 60/3008/0090/0034  
021000 FT 2 0 60011 0 00 0210+82  
OLD LISBON RD  
5 0090/0000 (SR3007 SEG 0150/2475)  
LENGTH(AH 1933 BK 3056)  
024 "DIA CIR PLASTIC  
0080/2820 LEN=0040 INSTALLED 1996  
018 "DIA CIR PLASTIC  
0080/2574 LEN=0050 INSTALLED 1996  
015 "DIA CIR PLASTIC  
0080/1727 LEN=0040 INSTALLED 1996

017944 FT

0080/0648 015 "DIA CIRC METAL  
LEN=0045 INSTALLED 1996  
018 "DIA CIR PLASTIC  
0080/0178 LEN=0040 INSTALLED 1996  
017944 FT 2 0 60011 0 00 0180+14  
5 0080/0000 LENGTH(AH 3056 BK 2485)

015459 FT

0070/1373 024 "DIA CIR PLASTIC  
LEN=0040 INSTALLED 1996  
018 "DIA CIR PLASTIC  
0070/0978 LEN=0040 INSTALLED 1996  
018 "DIA CIR PLASTIC  
0070/0700 LEN=0040 INSTALLED 1996  
018 "DIA CIR PLASTIC  
0070/0239 LEN=0040 INSTALLED 2022  
018 "DIA CIR PLASTIC  
0070/0142 LEN=0040 INSTALLED 1996  
015459 FT 2 0 60011 0 00 0154+93  
5 0070/0000 LENGTH(AH 2485 BK 2745)  
018 "DIA CIR PLASTIC  
0060/2654 LEN=0040 INSTALLED 1996

EXTRACT DATE: 12/28/2024 ROADWAY MANAGEMENT SYSTEM PAGE NUMBER: 290  
PRINT DATE: 12/30/2024 SLD COUNTY/SR - ANNUAL PRINT COUNTY: VENANGO

DIR: B TOTAL LEN: 10.696 MI. DIST: 01-5 SR: 3008  
LEFT MUN: CLINTON T RIGHT MUN: CLINTON T

SUMMIT CITY RD  
(T349)

012714 FT

0050/2437

009998 FT

0060/2454	018 "DIA	CIR PLASTIC
	LEN=0040	INSTALLED 1996
0060/2119	018 "DIA	CIR PLASTIC
	LEN=0040	INSTALLED 1996
0060/1675	018 "DIA	CIR PLASTIC
	LEN=0040	INSTALLED 1996
0060/1541	015 "DIA	CAST IRON
	LEN=0040	INSTALLED 1996
0060/1385	018 "DIA	CIR PLASTIC
	LEN=0040	INSTALLED 2001
0060/1260	015 "DIA	CIR PLASTIC
	LEN=0050	INSTALLED 1996
0060/0965	024 "DIA	CIR PLASTIC
	LEN=0044	INSTALLED 1996
0060/0228	024 "DIA	CIRC CONCR
	LEN=0036	INSTALLED 1996
0060/0144	024 "DIA	CIRC CONCR
	LEN=0036	INSTALLED 1996
012714 FT	2 0 60011	0 00 0128+45
	SR 3005 SH	
	(SR3005 SEG 0050/2949)	
0060/0000	LENGTH(AH 2745 BK 2716)	
0050/2350	018 "DIA	CIR PLASTIC
	LEN=0040	INSTALLED 1996
0050/2035	TROUT RUN	
	STRUCTURE LENGTH 10 FT	
	BMSID 60/3008/0050/2024	
0050/1653	018 "DIA	CIR PLASTIC
	LEN=0040	INSTALLED UNKN
0050/1151	018 "DIA	CIR PLASTIC
	LEN=0050	INSTALLED 1996
0050/0885	018 "DIA	CIR PLASTIC
	LEN=0040	INSTALLED 1996
0050/0567	018 "DIA	CIR PLASTIC
	LEN=0050	INSTALLED 1996
0050/0378	018 "DIA	CIR PLASTIC
	LEN=0050	INSTALLED 1996
009998 FT	2 0 60011	0 00 0100+33
0050/0000	LENGTH(AH 2716 BK 2970)	
0040/2864	018 "DIA	CIR PLASTIC
	LEN=0045	INSTALLED 1996
0040/2589	018 "DIA	CIR PLASTIC
	LEN=0045	INSTALLED 1996
0040/2274	018 "DIA	CIR PLASTIC
	LEN=0040	INSTALLED 1996
0040/1947	015 "DIA	CIR PLASTIC
	LEN=0040	INSTALLED 1996

EXTRACT DATE: 12/28/2024 ROADWAY MANAGEMENT SYSTEM PAGE NUMBER: 289  
PRINT DATE: 12/30/2024 SLD COUNTY/SR - ANNUAL PRINT COUNTY: VENANGO

DIR: B TOTAL LEN: 10.696 MI. DIST: 01-5 SR: 3008  
LEFT MUN: CLINTON T RIGHT MUN: CLINTON T

WITHERUP CORP RD  
(PRDR)

0030/0150  
004439 FT

002394 FT

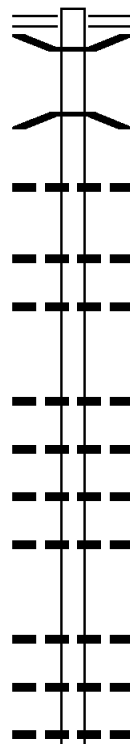
000000 FT

0040/1630	015 "DIA CIR PLASTIC LEN=0040 INSTALLED 1996
0040/1142	018 "DIA CIR PLASTIC LEN=0045 INSTALLED 1996
0040/0941	018 "DIA CIR PLASTIC LEN=0050 INSTALLED 1996
0040/0074	015 "DIA CIR PLASTIC LEN=0040 INSTALLED 1996
007028 FT	2 0 60011 0 00 0070+63
0040/0000	LENGTH(AH 2970 BK 2589) 018 "DIA CIR PLASTIC LEN=0040 INSTALLED 1996
0030/2191	018 "DIA CIR PLASTIC LEN=0050 INSTALLED 1996
0030/1225	018 "DIA CIR PLASTIC LEN=0050 INSTALLED 1996
0030/0150 004439 FT	(APRA) WITHERUP CORP 2 0 60011 0 00 0044+74 018 "DIA CIRC METAL LEN=0040 INSTALLED UNKN LENGTH(AH 2589 BK 2045)
0020/0624	015 "DIA CIR PLASTIC LEN=0040 INSTALLED 1996
0020/0279	018 "DIA CIR PLASTIC LEN=0040 INSTALLED 1996
0020/0053	018 "DIA CIR PLASTIC LEN=0040 INSTALLED 1996
002394 FT	2 0 60011 0 00 0024+29
0020/0000	LENGTH(AH 2045 BK 2394) 015 "DIA CIR PLASTIC LEN=0040 INSTALLED UNKN
0010/1892	018 "DIA CIR PLASTIC LEN=0040 INSTALLED 1996
0010/0723	018 "DIA CIR PLASTIC LEN=0040 INSTALLED 2013
0010/0145	018 "DIA CIR PLASTIC LEN=0040 INSTALLED 2013
000000 FT	2 0 60011 0 00 0000+00 NC KE NNERDELL RD SR 0308 SH (SR0308 SEG 0120/2018) MFC BEGIN = D
0010/0000	LENGTH(AH 2394 BK 0000)

EXTRACT DATE: 12/28/2024 ROADWAY MANAGEMENT SYSTEM PAGE NUMBER: 288  
 PRINT DATE: 12/30/2024 SLD COUNTY/SR - ANNUAL PRINT COUNTY: VENANGO  
 DIR: B TOTAL LEN: 7.966 MI. DIST: 01-5 SR: 3007  
 LEFT MUN: CLINTON T RIGHT MUN: CLINTON T

042058 FT

039583 FT



042058 FT KENNERDELL RD  
 0150/2475 (SR3008 SEG 0090/0000)  
 0150/2433 BMS EN 60/3007/0150/2344  
 2 0 60007 0 01 0424+93  
 SCRUBGRASS  
 0150/2344 BMSBG 60/3007/0150/2344  
 0150/1568 018 "DIA CIR PLASTIC  
 LEN=0048 INSTALLED UNKN  
 0150/0824 024 "DIA CIR PLASTIC  
 LEN=0050 INSTALLED UNKN  
 0150/0398 024 "DIA CIR PLASTIC  
 LEN=0045 INSTALLED UNKN  
 039583 FT 2 0 60007 0 01 0399+70  
 0150/0000 LENGTH(AH 2475 BK 3435)  
 0140/3292 024 "DIA CIR PLASTIC  
 LEN=0035 INSTALLED UNKN  
 0140/3223 018 "DIA CIR PLASTIC  
 LEN=0030 INSTALLED UNKN  
 0140/2781 024 "DIA CIR PLASTIC  
 LEN=0040 INSTALLED UNKN  
 0140/2647 024 "DIA CIR PLASTIC  
 LEN=0040 INSTALLED UNKN  
 0140/1654 024 "DIA CIR PLASTIC  
 LEN=0045 INSTALLED UNKN  
 0140/1353 024 "DIA CIR PLASTIC  
 LEN=0045 INSTALLED UNKN  
 0140/1248 024 "DIA CIR PLASTIC  
 LEN=0040 INSTALLED UNKN

EXTRACT DATE: 12/28/2024 ROADWAY MANAGEMENT SYSTEM PAGE NUMBER: 287  
PRINT DATE: 12/30/2024 SLD COUNTY/SR - ANNUAL PRINT COUNTY: VENANGO

DIR: B TOTAL LEN: 7.966 MI. DIST: 01-5 SR: 3007  
LEFT MUN: CLINTON T RIGHT MUN: CLINTON T

2 0 60007 0 01 0366+79 036148 FT  
SANDWORKS RD  
(T402) 0140/0000

033479 FT

031005 FT

0140/0824	018 "DIA CIR PLASTIC LEN=0040 INSTALLED UNKN CLINTON
0140/0461	SCRUBGRASS T 024 "DIA CIR PLASTIC LEN=0040 INSTALLED UNKN
0140/0426 036148 FT	
0140/0000	LENGTH(AH 3435 BK 2669) 018 "DIA CIR PLASTIC LEN=0040 INSTALLED UNKN
0130/2605	018 "DIA CIR PLASTIC LEN=0040 INSTALLED UNKN
0130/2250	018 "DIA CIR PLASTIC LEN=0040 INSTALLED UNKN
0130/2090	018 "DIA CIR PLASTIC LEN=0030 INSTALLED UNKN
0130/1760	018 "DIA CIR PLASTIC LEN=0040 INSTALLED UNKN
0130/1058	018 "DIA CIR PLASTIC LEN=0040 INSTALLED UNKN
0130/0834	018 "DIA CIR PLASTIC LEN=0040 INSTALLED UNKN
0130/0110 033479 FT	042 "DIA CIR PLASTIC LEN=0060 INSTALLED UNKN
0130/0000	2 0 60007 0 01 0339+94 LENGTH(AH 2669 BK 2474)
0120/1403	036 "DIA CIR PLASTIC LEN=0042 INSTALLED UNKN
031005 FT	2 0 60007 0 01 0315+00 LISBON RD (SR3029 SEG 0010/0000)
0120/0000	NC OL D LISBON RD LENGTH(AH 2474 BK 2491) 013 "H 22 "W ELLIP CONC LEN=0052 INSTALLED UNKN
0110/2047	015 "DIA CIRC CONCR LEN=0048 INSTALLED UNKN
0110/1683	
0110/0614	018 "DIA CIRC CONCR LEN=0045 INSTALLED UNKN
0110/0200	013 "H 22 "W ELLIP CONC LEN=0050 INSTALLED UNKN 013 "H 22 "W ELLIP CONC

EXTRACT DATE: 12/28/2024 ROADWAY MANAGEMENT SYSTEM PAGE NUMBER: 286  
PRINT DATE: 12/30/2024 SLD COUNTY/SR - ANNUAL PRINT COUNTY: VENANGO

DIR: B TOTAL LEN: 7.966 MI. DIST: 01-5 SR: 3007  
LEFT MUN: SCRUBGRASS T RIGHT MUN: SCRUBGRASS T

2 0 60007 0 01 0290+28 028514 FT  
OLIPHANT RD  
(T351) 0110/0000

0110/0028 LEN=0040 INSTALLED UNKN  
028514 FT HICKMAN RD  
(T351)  
S 0110/0000 LENGTH(AH 2491 BK 3780)  
036"H 72"W CON BOX CUL  
0100/3732 LEN=0040 INSTALLED UNKN

024734 FT

0100/1130 018 "DIA CIRC CONCR  
LEN=0045 INSTALLED UNKN  
0100/0420 018 "DIA CIRC CONCR  
024734 FT LEN=0045 INSTALLED UNKN  
2 0 60007 0 01 0252+43  
PARKER RD  
(TWP)  
S 0100/0000 LENGTH(AH 3780 BK 2538)  
013"H 22"W ELLIP CONC  
0090/2184 LEN=0040 INSTALLED UNKN

022196 FT

0090/0016 BMS EN 60/3007/0090/0000  
022196 FT 2 0 60007 0 01 0227+07  
WHANN RUN  
BMSBG 60/3007/0090/0000  
S 0090/0000 LENGTH(AH 2538 BK 1805)

2 0 60007 0 01 0209+00 020391 FT  
RANKIN CHAPEL RD  
(SR3006 SEG 0050/2665) 0080/0000

0080/0690 018 "DIA CIRC CONCR  
LEN=0050 INSTALLED UNKN  
0080/0198 013"H 22"W ELLIP METAL  
020391 FT LEN=0045 INSTALLED 1997  
S 0080/0000 LENGTH(AH 1805 BK 3030)

0070/1420 015 "DIA CIRC CONCR  
LEN=0060 INSTALLED UNKN

EXTRACT DATE: 12/28/2024 ROADWAY MANAGEMENT SYSTEM PAGE NUMBER: 285  
PRINT DATE: 12/30/2024 SLD COUNTY/SR - ANNUAL PRINT COUNTY: VENANGO

DIR: B TOTAL LEN: 7.966 MI. DIST: 01-5 SR: 3007  
LEFT MUN: SCRUBGRASS T RIGHT MUN: SCRUBGRASS T

017361 FT

0070/0014 BMS EN 60/3007/0070/0000  
017361 FT 2 0 60007 0 01 0178+53  
LOCKARD RUN  
BMSBG 60/3007/0070/0000  
5 0070/0000 LENGTH(AH 3030 BK 2846)

014515 FT

014515 FT 2 0 60007 0 01 0150+01  
5 0060/0000 LENGTH(AH 2846 BK 3565)

0050/2502 018 "DIA CIRC CONCR  
LEN=0060 INSTALLED UNKN  
0050/2165 018 "DIA CIRC CONCR  
LEN=0045 INSTALLED UNKN

NC L I SBON RD  
E MLENTON CLINTONVILLE R  
(SR0208 SEG 0250/0000)

0050/1272

010950 FT

0050/0016 BMS EN 60/3007/0050/0000  
010950 FT 2 0 60007 0 00 0113+09  
N FORK TO SCRUBGRASS CK  
BMSBG 60/3007/0050/0000  
5 0050/0000 LENGTH(AH 3565 BK 3198)

0040/2360 MCMARLAND RD  
(T460)  
018 "DIA CIRC CONCR  
0040/1790 LEN=0030 INSTALLED 2001  
0040/1750 BMS EN 60/3007/0040/1483  
2 0 60007 0 00 0078+58  
SR 0080 EB  
0040/1454 BMSBG 60/3007/0040/1483  
018 "DIA CIRC CONCR  
0040/1432 LEN=0035 INSTALLED 2001

EXTRACT DATE: 12/28/2024 ROADWAY MANAGEMENT SYSTEM PAGE NUMBER: 284  
PRINT DATE: 12/30/2024 SLD COUNTY/SR - ANNUAL PRINT COUNTY: VENANGO

DIR: B TOTAL LEN: 7.966 MI. DIST: 01-5 SR: 3007  
LEFT MUN: SCRUBGRASS T RIGHT MUN: SCRUBGRASS T

ELDER RD  
(T319)

007752 FT

0030/1888

HONEYCOMB ROCK RD  
(T317)

0030/0308  
005543 FT

INDIAN ROCKS RD  
(SR3010 SEG 0080/2510) 0010/0594

000000 FT

0040/0060 018 "DIA CIRC METAL  
007752 FT LEN=0035 INSTALLED UNKN  
5 0040/0000 2 0 60007 0 00 0078+58  
LENGTH(AH 3198 BK 2209)

0030/1155 024 "DIA CIR PLASTIC  
LEN=0045 INSTALLED 2000

005543 FT 2 0 60007 0 00 0055+78  
LT.SCRUB.CK.  
STRUCTURE LENGTH 28 FT  
BMSID 60/3007/0030/0000  
5 0030/0000 LENGTH(AH 2209 BK 2988)

0020/0511 018 "DIA CIRC CONCR  
LEN=0040 INSTALLED UNKN  
0020/0325 018 "DIA CIR PLASTIC  
LEN=0040 INSTALLED 2000  
002555 FT 2 0 60007 0 00 0025+88  
5 0020/0000 LENGTH(AH 2988 BK 2555)  
0010/2490 018 "DIA CIR PLASTIC  
LEN=0055 INSTALLED UNKN

0010/1712 018 "DIA CIR PLASTIC  
LEN=0040 INSTALLED 2005  
0010/1215 024 "DIA CIRC CONCR  
LEN=0055 INSTALLED UNKN

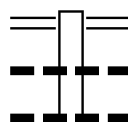
0010/0196 INDIAN ROCKS RD  
000000 FT (SR3010 SEG 0090/0000)  
2 0 60007 0 00 0000+00  
NC RD  
INTER-BK CKDALE RD  
EAST UNITY RD  
(SR1027 SEG 0010/3815)  
MFC BEGIN = D  
BK-BUTLER (10)  
5 0010/0000 LENGTH(AH 2555 BK 0000)



EXTRACT DATE: 12/28/2024 ROADWAY MANAGEMENT SYSTEM PAGE NUMBER: 283  
PRINT DATE: 12/30/2024 SLD COUNTY/SR - ANNUAL PRINT COUNTY: VENANGO

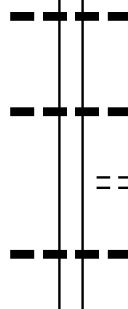
DIR: B TOTAL LEN: 2.503 MI. DIST: 01-5 SR: 3006  
LEFT MUN: SCRUBGRASS T RIGHT MUN: SCRUBGRASS T

013218 FT



013218 FT LISBON RD  
0050/2665 (SR3007 SEG 0080/0000)  
018 "DIA CIR PLASTIC  
0050/2142 LEN=0035 INSTALLED 1997  
018 "DIA CIR PLASTIC  
0050/1618 LEN=0035 INSTALLED 1997

010553 FT



0050/0212 018 "DIA CIRC CONCR  
010553 FT LEN=0042 INSTALLED UNKN  
5 0050/0000 2 0 60055 0 00 0105+52  
LENGTH(AH 2665 BK 2547)  
030 "DIA CIR PLASTIC  
0040/2490 LEN=0030 INSTALLED 2005  
ROMANKO RD  
0040/1824 (T664)  
018 "DIA CIR PLASTIC  
0040/1105 LEN=0036 INSTALLED UNKN

EXTRACT DATE: 12/28/2024 ROADWAY MANAGEMENT SYSTEM PAGE NUMBER: 282  
PRINT DATE: 12/30/2024 SLD COUNTY/SR - ANNUAL PRINT COUNTY: VENANGO

DIR: B TOTAL LEN: 2.503 MI. DIST: 01-5 SR: 3006  
LEFT MUN: SCRUBGRASS T RIGHT MUN: SCRUBGRASS T

008006 FT

008006 FT 2 0 60055 0 00 0080+26  
S 0040/0000 LENGTH(AH 2547 BK 2807)

0030/1563 BMS EN 60/3006/0030/1554  
2 0 60055 0 00 0067+57  
WHANN RUN  
0030/1554 BMSBG 60/3006/0030/1554  
018 "DIA CIR PLASTIC  
0030/1462 LEN=0040 INSTALLED UNKN

2 0 60055 0 00 0052+02 005199 FT  
CRAMER RD  
(T400) 0030/0000

RIDDLE RD  
(T400)  
005199 FT SCRUBGRASS  
CLINTON T  
S 0030/0000 LENGTH(AH 2807 BK 2664)  
018 "DIA CIRC CONCR  
0020/1939 LEN=0036 INSTALLED UNKN

002535 FT

0020/0051 024 "DIA CIRC CONCR  
LEN=0040 INSTALLED 2005  
002535 FT 2 0 60055 0 00 0025+38  
S 0020/0000 LENGTH(AH 2664 BK 2535)  
024 "DIA CIR PLASTIC  
0010/2470 LEN=0040 INSTALLED UNKN

000000 FT

0010/0019 015 "DIA CIRC CONCR  
LEN=0055 INSTALLED UNKN  
000000 FT 2 0 60055 0 00 0000+00  
NC RANKIN CHAPEL RD  
SR 3005 SH  
INTER-BK (SR3005 SEG 0040/0000)  
SR 3005 SH  
(SR3005 SEG 0040/0000)  
MFC BEGIN = D  
S 0010/0000 LENGTH(AH 2535 BK 0000)

EXTRACT DATE: 12/28/2024 ROADWAY MANAGEMENT SYSTEM PAGE NUMBER: 281  
PRINT DATE: 12/30/2024 SLD COUNTY/SR - ANNUAL PRINT COUNTY: VENANGO

DIR: B TOTAL LEN: 3.018 MI. DIST: 01-5 SR: 3005  
LEFT MUN: CLINTON T RIGHT MUN: CLINTON T

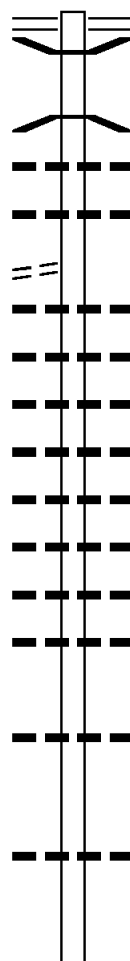
PHIPPS RD  
(T380)

015936 FT

0050/1840

012987 FT

010314 FT

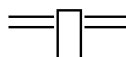


015936 FT SR 3005 SH  
0050/2949 (SR3008 SEG 0060/0000)  
0050/2735 BMS EN 60/3005/0050/2642  
2 0 60010 0 00 0156+25  
SCRUBGRASS CREEK  
0050/2642 BMSBG 60/3005/0050/2642  
018 "DIA CIR PLASTIC  
0050/2121 LEN=0040 INSTALLED 2002  
018 "DIA CIR PLASTIC  
0050/1884 LEN=0080 INSTALLED 2008  
  
0050/1736 018 "DIA CIR PLASTIC  
LEN=0080 INSTALLED UNKN  
0050/1470 018 "DIA CIR PLASTIC  
LEN=0060 INSTALLED UNKN  
0050/1283 018 "DIA CIR PLASTIC  
LEN=0060 INSTALLED UNKN  
0050/1048 018 "DIA CIRC METAL  
LEN=0040 INSTALLED UNKN  
0050/0644 018 "DIA CIRC METAL  
LEN=0040 INSTALLED UNKN  
0050/0502 018 "DIA CIRC METAL  
LEN=0040 INSTALLED UNKN  
0050/0277 018 "DIA CIRC METAL  
LEN=0040 INSTALLED UNKN  
0050/0029 018 "DIA CIR PLASTIC  
LEN=0045 INSTALLED 2002  
012987 FT 2 0 60010 0 00 0130+18  
5 0050/0000 LENGTH(AH 2949 BK 2673)  
024"H 00"W MULT PLSTIC  
0040/2522 LEN=0040 INSTALLED UNKN  
  
0040/1303 018 "DIA CIR PLASTIC  
LEN=0040 INSTALLED 1998  
  
010314 FT 2 0 60010 0 00 0102+97

DIR: B TOTAL LEN: 3.018 MI. DIST: 01-5 SR: 3005  
LEFT MUN: CLINTON T RIGHT MUN: CLINTON T

EXTRACT DATE: 12/28/2024 ROADWAY MANAGEMENT SYSTEM PAGE NUMBER: 279  
PRINT DATE: 12/30/2024 SLD COUNTY/SR - ANNUAL PRINT COUNTY: VENANGO  
DIR: B TOTAL LEN: 1.699 MI. DIST: 01-5 SR: 3004  
LEFT MUN: IRWIN T RIGHT MUN: IRWIN T

008971 FT



008971 FT GEORGETOWN RD  
0030/2917 (SR3003 SEG 0070/0000)  
018 "DIA CIR PLASTIC

EXTRACT DATE: 12/28/2024 ROADWAY MANAGEMENT SYSTEM PAGE NUMBER: 278  
PRINT DATE: 12/30/2024 SLD COUNTY/SR - ANNUAL PRINT COUNTY: VENANGO

DIR: B TOTAL LEN: 1.699 MI. DIST: 01-5 SR: 3004  
LEFT MUN: IRWIN T RIGHT MUN: IRWIN T

	0030/2916	LEN=0042	INSTALLED UNKN
	0030/1792	015 "DIA CIR PLASTIC LEN=0035	INSTALLED 2004
	0030/1670	018 "DIA CIR PLASTIC LEN=0035	INSTALLED 1998
	0030/1472	018 "DIA CIR PLASTIC LEN=0055	INSTALLED UNKN
	0030/0436	018 "DIA CIR PLASTIC LEN=0055	INSTALLED UNKN
006054 FT	0030/0105	015 "DIA CIR PLASTIC LEN=0040	INSTALLED 1998
	006054 FT	2 0 60072 0 00 0059+63	
	0030/0000	LENGTH(AH 2917 BK 2895)	
	0020/1727	018 "DIA CIR PLASTIC LEN=0040	INSTALLED UNKN
2 0 60072 0 00 0030+93 003159 FT EAKIN RD (T320)	003159 FT		
	0020/0000	LENGTH(AH 2895 BK 3159)	
	0010/2959	018 "DIA CIR PLASTIC LEN=0040	INSTALLED UNKN
	0010/2645	015 "DIA CIR PLASTIC LEN=0040	INSTALLED UNKN
	0010/1663	030 "DIA CIR PLASTIC LEN=0040	INSTALLED UNKN
OLD ROUTE 8 RD (T318)	0010/0150 000000 FT		
	000000 FT	2 0 60072 0 00 0000+00	
	NC ME	ELVIN RD	
	INTER-BK	WILLIAM FLINN HW (SR0008 SEG 0106/0000)	
		GILMORE RD (T323)	
		MFC BEGIN = E	
	0010/0000	LENGTH(AH 3159 BK 0000)	

EXTRACT DATE: 12/28/2024 ROADWAY MANAGEMENT SYSTEM PAGE NUMBER: 277  
 PRINT DATE: 12/30/2024 SLD COUNTY/SR - ANNUAL PRINT COUNTY: VENANGO  
 DIR: B TOTAL LEN: 7.976 MI. DIST: 01-5 SR: 3003  
 LEFT MUN: IRWIN T RIGHT MUN: IRWIN T

KILGORE RD 042115 FT  
 (SR2024 SEG 0120/3381) 0160/2594

COOK RD  
 (T304)

039521 FT  
 0160/0000

042115 FT	AH-MERCER (43)
INTER-AHD	HENDERSONVILLE RD
0160/2594	(SR2021 SEG 0010/0000)
0160/2577	015 "DIA CIRC METAL
0160/2566	LEN=0074 INSTALLED UNKN
	015 "DIA CIRC METAL
	LEN=0038 INSTALLED UNKN
0160/1395	015 "DIA CIR PLASTIC
	LEN=0030 INSTALLED UNKN
0160/0765	048 "DIA CIR PLASTIC
	LEN=0044 INSTALLED UNKN
0160/0007	015 "DIA CIR PLASTIC
039521 FT	LEN=0051 INSTALLED UNKN
	2 0 60003 0 00 0406+14
	GADSBY RD
	(T306)
5 0160/0000	LENGTH(AH 2594 BK 2610)
0150/1782	018 "DIA CIR PLASTIC
	LEN=0045 INSTALLED UNKN

EXTRACT DATE: 12/28/2024 ROADWAY MANAGEMENT SYSTEM PAGE NUMBER: 276  
PRINT DATE: 12/30/2024 SLD COUNTY/SR - ANNUAL PRINT COUNTY: VENANGO

DIR: B TOTAL LEN: 7.976 MI. DIST: 01-5 SR: 3003  
LEFT MUN: IRWIN T RIGHT MUN: IRWIN T

036911 FT		036911 FT	2 0 60003 0 00 0380+28
		0150/0000	LENGTH(AH 2610 BK 2066)
		0140/1227	018 "DIA CIR PLASTIC LEN=0054 INSTALLED UNKN
2 0 60003 0 00 0359+48 034845 FT		034845 FT	MILLBROOK RD
MILLBROOK RD		(T343)	
(T343)		0140/0000	LENGTH(AH 2066 BK 3505)
		0130/2470	060 "DIA CIRC METAL LEN=0034 INSTALLED UNKN
		0130/1149	018 "DIA CIR PLASTIC LEN=0042 INSTALLED UNKN
031340 FT		031340 FT	2 0 60003 0 00 0324+22
			HELLS KITCHEN RD
		0130/0000	(SR3011 SEG 0010/0000)
			LENGTH(AH 3505 BK 2460)
		0120/1796	018 "DIA CIR PLASTIC LEN=0037 INSTALLED UNKN
		0120/0531	018 "DIA CIR PLASTIC LEN=0040 INSTALLED UNKN
		0120/0530	018 "DIA CIR PLASTIC LEN=0038 INSTALLED UNKN
028880 FT		028880 FT	2 0 60003 0 00 0299+62
		0120/0000	LENGTH(AH 2460 BK 3107)
		0110/2753	018 "DIA CIR PLASTIC LEN=0036 INSTALLED UNKN
		0110/2633	018 "DIA CIR PLASTIC LEN=0036 INSTALLED UNKN
		0110/2520	018 "DIA CIR PLASTIC LEN=0036 INSTALLED UNKN
		0110/1880	018 "DIA CIR PLASTIC LEN=0040 INSTALLED UNKN



EXTRACT DATE: 12/28/2024 ROADWAY MANAGEMENT SYSTEM PAGE NUMBER: 275  
PRINT DATE: 12/30/2024 SLD COUNTY/SR - ANNUAL PRINT COUNTY: VENANGO

DIR: B TOTAL LEN: 7.976 MI. DIST: 01-5 SR: 3003  
LEFT MUN: IRWIN T RIGHT MUN: IRWIN T

2 0 60003 0 00 0268+76 025773 FT  
OLD ROUTE 8 RD  
(SR6008 SEG 0050/0000) 0110/0000  
025773 FT

EAKIN RD  
(T320)

0100/0647  
024910 FT

022462 FT

020242 FT

Station	Length	Description
0110/0195	042 "	DIA CIR PLASTIC
025773 FT	LEN=0039	INSTALLED UNKN
INTER-BK	OLD ROUTE 8 RD	
0110/0000	(SR3013 SEG 0010/0000)	
025773 FT	SR 6008 SH	
7104/0000	(SR6008 SEG 0050/0000)	
INTER-AHD	LTH AH 003107 BK 000100	
0100/0863	LTH AH 000100 BK 000863	
0100/0647	SR 6008 SH	
0100/0227	(SR6008 SEG 0050/1038)	
024910 FT	RAMP B RD	
0100/0000	(SR8012 SEG 0750/0000)	
	BURNS RD	
	(T335)	
	048"H 48"W BOX CULVERT	
	LEN=0025	INSTALLED UNKN
	2 0 60003 0 00 0249+76	
	LENGTH(AH 0863 BK 2448)	
022462 FT	2 0 60003 0 00 0224+85	
0090/0000	048 "DIA CIR PLASTIC	
0080/1959	LEN=0040	INSTALLED UNKN
	LENGTH(AH 2448 BK 2220)	
	018 "DIA CIR PLASTIC	
	LEN=0052	INSTALLED 1998
0080/0834	018 "DIA CIR PLASTIC	
0080/0751	LEN=0038	INSTALLED UNKN
	024 "DIA CIR PLASTIC	
	LEN=0040	INSTALLED 2000
020242 FT	2 0 60003 0 00 0203+27	
	DOG HOLLOW RD	
	(T325)	
0080/0000	LENGTH(AH 2220 BK 2573)	
0070/2496	018 "DIA CIR PLASTIC	
	LEN=0038	INSTALLED 1998

EXTRACT DATE: 12/28/2024 ROADWAY MANAGEMENT SYSTEM PAGE NUMBER: 274  
PRINT DATE: 12/30/2024 SLD COUNTY/SR - ANNUAL PRINT COUNTY: VENANGO

DIR: B TOTAL LEN: 7.976 MI. DIST: 01-5 SR: 3003  
LEFT MUN: IRWIN T RIGHT MUN: IRWIN T

2 0 60003 0 00 0177+35 017669 FT  
MELVIN RD  
(SR3004 SEG 0030/2917) 0070/0000

2 0 60003 0 00 0150+30 014971 FT  
GIBB RD  
(T315) 0060/0000

011688 FT

017669 FT

5 0070/0000 LENGTH(AH 2573 BK 2698)

0060/1780 036 "DIA CIR PLASTIC  
LEN=0050 INSTALLED 1999

014971 FT

5 0060/0000 LENGTH(AH 2698 BK 3283)  
0050/2932 BMSID 60/3003/0050/2805

2 0 60003 0 00 0145+55

SR 0080 WB  
0050/2805 BMSBG 60/3003/0050/2805

SCRUB.CK.TR.

STRUCTURE LENGTH 14 FT

0050/2707 BMSID 60/3003/0050/2707

0050/2622 BMSID 60/3003/0050/2498

2 0 60003 0 00 0142+41

SR 0080 EB  
0050/2498 BMSBG 60/3003/0050/2498

0050/0029 024 "DIA CIR PLASTIC  
011688 FT LEN=0041 INSTALLED 2000

2 0 60003 0 00 0117+49

CLINTONVILLE RD

(SR0208 SEG 0090/0000)

5 0050/0000 LENGTH(AH 3283 BK 3266)

0040/2313 048 "DIA CIR PLASTIC

LEN=0055 INSTALLED UNKN

0040/1522 018 "DIA CIRC METAL

LEN=0040 INSTALLED 2002

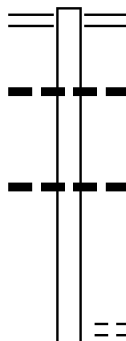
EXTRACT DATE: 12/28/2024 ROADWAY MANAGEMENT SYSTEM PAGE NUMBER: 273  
PRINT DATE: 12/30/2024 SLD COUNTY/SR - ANNUAL PRINT COUNTY: VENANGO

DIR: B TOTAL LEN: 7.976 MI. DIST: 01-5 SR: 3003  
LEFT MUN: IRWIN T RIGHT MUN: IRWIN T

Station	Length	Description
008422 FT	0040/0434	015 "DIA CIR PLASTIC LEN=0040 INSTALLED 2002
	0040/0225	018 "DIA CIR PLASTIC LEN=0036 INSTALLED 2002
	008422 FT	2 0 60003 0 00 0084+75
	0040/0000	LENGTH(AH 3266 BK 3095)
	0030/2495	018 "DIA CIR PLASTIC LEN=0012 INSTALLED UNKN
	0030/2104	018 "DIA CIR PLASTIC LEN=0055 INSTALLED 2002
2 0 60003 0 00 0053+85 005327 FT JACOBS RD (T305)	0030/0046	024 "DIA CIR PLASTIC LEN=0054 INSTALLED 2002
	005327 FT	MCBRIDE RD (T309)
	0030/0000	LENGTH(AH 3095 BK 2894)
	0020/2836	024 "DIA CIR PLASTIC LEN=0047 INSTALLED 2002
	0020/2456	015 "DIA CIR PLASTIC LEN=0041 INSTALLED 2002
	0020/1222	015 "DIA CIR PLASTIC LEN=0037 INSTALLED 2002
002433 FT	002433 FT	2 0 60003 0 00 0024+66
	0020/0000	LENGTH(AH 2894 BK 2433)
000000 FT	0010/0570	015 "DIA CIR PLASTIC LEN=0038 INSTALLED UNKN
	000000 FT	2 0 60003 0 00 0000+00
	NC GEORGETOWN RD INTER-BK WINDY POINT RD	(SR1005 SEG 0040/2501)
		MFC BEGIN = D
		BK-BUTLER (10)
	0010/0000	LENGTH(AH 2433 BK 0000)

EXTRACT DATE: 12/28/2024 ROADWAY MANAGEMENT SYSTEM PAGE NUMBER: 272  
 PRINT DATE: 12/30/2024 SLD COUNTY/SR - ANNUAL PRINT COUNTY: VENANGO  
 DIR: B TOTAL LEN: 2.316 MI. DIST: 01-5 SR: 3002  
 LEFT MUN: IRWIN T RIGHT MUN: IRWIN T

012230 FT



009366 FT

012230 FT OLD ROUTE 8 RD  
 0050/2864 (SR6008 SEG 0040/2566)  
 0050/2183 024 "DIA CIR PLASTIC  
 LEN=0040 INSTALLED 2021  
 0050/1000 018 "DIA CIRC CONCR  
 LEN=0036 INSTALLED 1996  
 009366 FT 2 0 60004 0 00 0093+45  
 COULTER RD  
 (T316)  
 0050/0000 LENGTH(AH 2864 BK 2332)

EXTRACT DATE: 12/28/2024 ROADWAY MANAGEMENT SYSTEM PAGE NUMBER: 271  
PRINT DATE: 12/30/2024 SLD COUNTY/SR - ANNUAL PRINT COUNTY: VENANGO

DIR: B TOTAL LEN: 2.316 MI. DIST: 01-5 SR: 3002  
LEFT MUN: IRWIN T RIGHT MUN: IRWIN T

		0040/1187	024 "DIA CIR PLASTIC LEN=0040 INSTALLED UNKN
007034 FT		0040/0460	030 "DIA CIRC CONCR LEN=0046 INSTALLED 1996
		007034 FT	2 0 60004 0 00 0070+13
		0040/0000	LENGTH(AH 2332 BK 2238)
004796 FT		004796 FT	2 0 60004 0 00 0047+90
			MILL RD
			(T302)
		0030/0000	LENGTH(AH 2238 BK 2230)
002566 FT		0020/0106	015 "DIA CIRC CONCR LEN=0034 INSTALLED 1996
		002566 FT	2 0 60004 0 00 0025+57
			STERRETT RD
			(T300)
		0020/0000	LENGTH(AH 2230 BK 2566)
		0010/2425	024 "DIA CIRC CONCR LEN=0050 INSTALLED 1996
		0010/2143	015 "DIA CIRC CONCR LEN=0040 INSTALLED 1996
ALL ABOUT GROUNDCOVER (PRDR)		0010/1110	024 "DIA CIRC CONCR LEN=0040 INSTALLED 1996
000000 FT		000000 FT	2 0 60004 0 00 0000+00
		NC SC	SCRUBGRASS RD
		INTER-BK	SCRUBGRASS RD
			(SR2014 SEG 0260/2215)
			MFC BEGIN = D
			BK-MERCER (43)
		0010/0000	LENGTH(AH 2566 BK 0000)

EXTRACT DATE: 12/28/2024 ROADWAY MANAGEMENT SYSTEM PAGE NUMBER: 270  
PRINT DATE: 12/30/2024 SLD COUNTY/SR - ANNUAL PRINT COUNTY: VENANGO  
DIR: B TOTAL LEN: 1.409 MI. DIST: 01-5 SR: 3001  
LEFT MUN: IRWIN T RIGHT MUN: IRWIN T

CLINTONVILLE RD

007442 FT

007442 FT CLINTONVILLE RD

EXTRACT DATE: 12/28/2024 ROADWAY MANAGEMENT SYSTEM PAGE NUMBER: 269  
PRINT DATE: 12/30/2024 SLD COUNTY/SR - ANNUAL PRINT COUNTY: VENANGO

DIR: B TOTAL LEN: 1.409 MI. DIST: 01-5 SR: 3001  
LEFT MUN: IRWIN T RIGHT MUN: IRWIN T

(SR0208 SEG 0080/0000) 0020/3771

0020/3771 (SR0208 SEG 0080/0000)

0020/3139 024 "DIA CIR PLASTIC  
LEN=0045 INSTALLED 2005

0020/1820 024 "DIA CIR PLASTIC  
LEN=0040 INSTALLED 1997

0020/1692 018 "DIA CIR PLASTIC  
LEN=0035 INSTALLED 2004

0020/1139 024 "DIA CIR PLASTIC  
LEN=0045 INSTALLED 1997

0020/0656 018 "DIA CIR PLASTIC  
LEN=0040 INSTALLED 1997

0020/0475 018 "DIA CIR PLASTIC  
LEN=0040 INSTALLED 1997

0020/0288 018 "DIA CIR PLASTIC  
LEN=0040 INSTALLED 1997

0020/0102 015 "DIA CIR PLASTIC  
LEN=0042 INSTALLED 1997

003671 FT

003671 FT 2 0 60002 0 00 0036+87  
JACOBS RD  
(T305)

0020/0000 LENGTH(AH 3771 BK 3671)

0010/2374 024 "DIA CIR PLASTIC  
LEN=0050 INSTALLED 1997

0010/2370 024 "DIA CIR PLASTIC  
LEN=0050 INSTALLED 2004

0010/1390 018 "DIA CIR PLASTIC  
LEN=0040 INSTALLED 1997

0010/1220 024 "DIA CIR PLASTIC  
LEN=0040 INSTALLED 1997

0010/0189 018 "DIA CIR PLASTIC  
LEN=0035 INSTALLED 1997

000000 FT

000000 FT 2 0 60002 0 00 0000+00  
NC SR 3001 SH

COUNTY LINE RD  
(T477)

INTER-BK ROCKY SPRINGS RD  
(T850)

MFC BEGIN = E  
0010/0000 LENGTH(AH 3671 BK 0000)

EXTRACT DATE: 12/28/2024 ROADWAY MANAGEMENT SYSTEM PAGE NUMBER: 268  
PRINT DATE: 12/30/2024 SLD COUNTY/SR - ANNUAL PRINT COUNTY: VENANGO

DIR: B TOTAL LEN: 1.555 MI. DIST: 01-5 SR: 2027  
LEFT MUN: OIL CITY C RIGHT MUN: OIL CITY C

	008210 FT		008210 FT	INTER-AHD	INNIS ST
					(CITY)
					FIRST ST
			0050/1303		(SR3025 SEG 0160/0000)
SECOND AL					SECOND ST
(CITY)					(CITY)
SECOND AL	0050/1108	==			THIRD AL
(CITY)	0050/1043	==			(CITY)
		==	0050/0906		THIRD ST
		==	0050/0711		(CITY)
		==	0050/0515		LEES LN
		==	0050/0255		(CITY)
	006907 FT	==	006907 FT		2 0 60025 0 00 0057+57
		==			FOURTH ST
		==	5 0050/0000		(CITY)
		==	0040/0932		LENGTH(AH 1303 BK 1114)
		==	0040/0742		FIFTH AL
		==	0040/0558		(CITY)
		==	0040/0370		FIFTH ST
		==	0040/0184		(CITY)
	005793 FT	==	005793 FT		SIXTH AL
		==			(CITY)
		==	5 0040/0000		SIXTH ST
		==	0030/1220		(CITY)
		==			SEVENTH AL
		==			(CITY)
		==			2 0 60025 0 00 0046+44
		==			SEVENTH ST
		==			(CITY)
		==			LENGTH(AH 1114 BK 1249)
		==			015 "DIA CIRC METAL
		==			LEN=0022 INSTALLED 1998



EXTRACT DATE: 12/28/2024 ROADWAY MANAGEMENT SYSTEM PAGE NUMBER: 267  
PRINT DATE: 12/30/2024 SLD COUNTY/SR - ANNUAL PRINT COUNTY: VENANGO

DIR: B TOTAL LEN: 1.555 MI. DIST: 01-5 SR: 2027  
LEFT MUN: OIL CITY C RIGHT MUN: OIL CITY C

	==	==	0030/1063	EIGHTH AL (CITY)
	---	---	0030/0021	018 "DIA CIRC METAL LEN=0040 INSTALLED 1998
004544 FT	---	---	004544 FT	2 0 60025 0 00 0033+95
	---	---	5 0030/0000	NC IN NIS ST LENGTH(AH 1249 BK 3294)
	---	---	0020/2707	OIL CITY CRANBERRY T
FORMAN ST (PRDR)	==	==		
	---	---	0020/1860	015 "DIA CIR PLASTIC LEN=0044 INSTALLED 1998
ORANGE ST EX (TWP)	==	==	0020/1859	ORANGE ST (T528)
	---	---	0020/1800	024 "DIA CIR PLASTIC LEN=0033 INSTALLED 1998
	==	==	0020/1495	RICH ST (T530)
			001250 FT	001250 FT 2 0 60025 0 00 0000+00
		==		ALLEGHENY AV (T666)
	---	---	5 0020/0000	LENGTH(AH 3294 BK 1250)
	---	---	0010/1250	015 "DIA CIR PLASTIC LEN=0100 INSTALLED 1998
KIRKWOOD AV (T707)	==	==		
	---	---	0010/0872	012 "DIA CIRC METAL LEN=0046 INSTALLED 1998
PINOAK CR (T705)	==	==		
PINOAK CR (T705)	==	==	0010/0400	024 "DIA CIR PLASTIC LEN=0046 INSTALLED UNKN
	---	---	0010/0124	018 "DIA CIRC METAL LEN=0141 INSTALLED UNKN
WEST AV (T441)	==	==		
			000000 FT	000000 FT 2 0 60082 0 00 0000+00
				SALINA RD (SR0257 SEG 0100/0000)
				NC IN NIS ST EXT
SALINA RD (SR0257 SEG 0100/0000)			5 0010/0000	MFC BEGIN = C LENGTH(AH 1250 BK 0000)

EXTRACT DATE: 12/28/2024 ROADWAY MANAGEMENT SYSTEM PAGE NUMBER: 266  
PRINT DATE: 12/30/2024 SLD COUNTY/SR - ANNUAL PRINT COUNTY: VENANGO  
DIR: B TOTAL LEN: 2.646 MI. DIST: 01-5 SR: 2025  
LEFT MUN: PRESIDENT T RIGHT MUN: PRESIDENT T

EXTRACT DATE: 12/28/2024 ROADWAY MANAGEMENT SYSTEM PAGE NUMBER: 265  
PRINT DATE: 12/30/2024 SLD COUNTY/SR - ANNUAL PRINT COUNTY: VENANGO

DIR: B TOTAL LEN: 2.646 MI. DIST: 01-5 SR: 2025  
LEFT MUN: PRESIDENT T RIGHT MUN: PRESIDENT T

HICKORY ST  
(PRDR)

0060/0462

2 0 60060 0 00 0124+01 012364 FT  
OAK ST  
(PRDR)

0060/0000

009943 FT

==	==	INTER-AHD	RIVER RD
---	---	0060/1609	(PRDR)
---	---	0060/1384	OAK ST
---	---	0060/1230	(PRDR)
---	---	015 " DIA	CIRC METAL
---	---	LEN=0045	INSTALLED 1996
---	---	NAGEL ST	
---	---	(T538)	
---	---	KINCH ST	
---	---	0060/1210	(PRDR)
---	---	015 " DIA	CIR PLASTIC
---	---	0060/1191	LEN=0048
---	---		INSTALLED 1996
---	---	015 " DIA	CIR PLASTIC
---	---	LEN=0036	INSTALLED 1996
---	---	0060/0429	015 " DIA
---	---	LEN=0045	CIR PLASTIC
---	---	0060/0260	LEN=0045
---	---	012364 FT	INSTALLED UNKN
---	---	018 " DIA	CIR PLASTIC
---	---	LEN=0050	INSTALLED 1996
---	---	0060/0000	LENGTH(AH 1609 BK 2421)
---	---	015 " DIA	CIR PLASTIC
---	---	LEN=0030	INSTALLED 1996
---	---	0050/2195	018 " DIA
---	---	LEN=0040	CIR PLASTIC
---	---	0050/2073	INSTALLED 1996
---	---	018 " DIA	CIR PLASTIC
---	---	LEN=0050	INSTALLED 1996
---	---	0050/1332	048 " DIA
---	---	LEN=0080	CIR PLASTIC
---	---	0050/1206	INSTALLED 1996
---	---	015 " DIA	CIR PLASTIC
---	---	LEN=0050	INSTALLED 1996
---	---	0050/0983	018 " DIA
---	---	LEN=0050	CIR PLASTIC
---	---	0050/0700	INSTALLED UNKN
---	---	015 " DIA	CIR PLASTIC
---	---	LEN=0045	INSTALLED 1996
---	---	0050/0348	2 0 60060 0 00 0100+04
---	---	009943 FT	LENGTH(AH 2421 BK 2387)
---	---	0050/0000	018 " DIA
---	---	LEN=0036	CIR PLASTIC
---	---	0040/2308	INSTALLED 1996
---	---	018 " DIA	CIR PLASTIC
---	---	LEN=0040	INSTALLED 1996
---	---	0040/1998	020 " DIA
---	---	LEN=0060	CIR PLASTIC
---	---	0040/1738	INSTALLED 2012
---	---	018 " DIA	CIR PLASTIC
---	---	LEN=0055	INSTALLED 2012
---	---	0040/1480	015 " DIA
---	---	LEN=0045	CIR PLASTIC
---	---	0040/1213	INSTALLED 1996
---	---	015 " DIA	CIR PLASTIC

EXTRACT DATE: 12/28/2024 ROADWAY MANAGEMENT SYSTEM PAGE NUMBER: 264  
PRINT DATE: 12/30/2024 SLD COUNTY/SR - ANNUAL PRINT COUNTY: VENANGO

DIR: B TOTAL LEN: 2.646 MI. DIST: 01-5 SR: 2025  
LEFT MUN: PRESIDENT T RIGHT MUN: PRESIDENT T

	0040/0908	LEN=0050	INSTALLED	1996
		018 "DIA	CIR PLASTIC	
	0040/0658	LEN=0045	INSTALLED	1996
		018 "DIA	CIR PLASTIC	
	0040/0463	LEN=0048	INSTALLED	1996
		018 "DIA	CIR PLASTIC	
007556 FT	0040/0206	LEN=0045	INSTALLED	1996
	007556 FT	2 0 60060	0 00	0075+77
	0040/0000	LENGTH(AH	2387	BK 2568)
		024 "DIA	CIR PLASTIC	
	0030/1465	LEN=0040	INSTALLED	1996
		015 "DIA	CIR PLASTIC	
004988 FT	0030/0503	LEN=0030	INSTALLED	1996
	004988 FT	2 0 60060	0 00	0050+09
	0030/0000	LENGTH(AH	2568	BK 2446)
		015 "DIA	CIR PLASTIC	
	0020/2157	LEN=0036	INSTALLED	1996
		015 "DIA	CIR PLASTIC	
	0020/1828	LEN=0036	INSTALLED	1996
		018 "DIA	CIR PLASTIC	
	0020/1483	LEN=0030	INSTALLED	1996
		015 "DIA	CIR PLASTIC	
	0020/0900	LEN=0040	INSTALLED	1996
002542 FT	002542 FT	2 0 60060	0 00	0025+63
	0020/0000	LENGTH(AH	2446	BK 2542)
		015 "DIA	CIR PLASTIC	
	0010/2456	LEN=0030	INSTALLED	UNKN
		015 "DIA	CIR PLASTIC	
	0010/2100	LEN=0030	INSTALLED	1996
WALNUT BEND RD (T539)				
	0010/1209			
		015 "DIA	CIR PLASTIC	
	0010/1187	LEN=0040	INSTALLED	2012
000000 FT	000000 FT	2 0 60060	0 00	0000+00
		SR 0062 SH		
		(SR0062 SEG	0660/0000)	
		NC HE	NRYS BEND RD	
		INTER-BK	MCPHERSON RD	
			(T612)	
SR 0062 SH		MFC BEGIN	= D	
(SR0062 SEG	0660/0000)	0010/0000		
		0010/0000	LENGTH(AH	2542 BK 0000)

EXTRACT DATE: 12/28/2024 ROADWAY MANAGEMENT SYSTEM PAGE NUMBER: 263  
PRINT DATE: 12/30/2024 SLD COUNTY/SR - ANNUAL PRINT COUNTY: VENANGO

DIR: B TOTAL LEN: 5.289 MI. DIST: 01-5 SR: 2023  
LEFT MUN: PRESIDENT T RIGHT MUN: PRESIDENT T

027926 FT

025985 FT

025985 FT

SR 0062 SH  
(SR0062 SEG 0720/0000) 0100/2361

027926 FT  
INTER-AHD PRESIDENT VILLAGE RD  
0110/1941 (T547)  
0110/1744 018 "DIA CIR PLASTIC  
LEN=0070 INSTALLED UNKN  
0110/1082 018 "DIA CIR PLASTIC  
LEN=0048 INSTALLED UNKN  
0110/0275 036 "DIA CIR PLASTIC  
LEN=0040 INSTALLED 2020  
0110/0247 018 "DIA CIR PLASTIC  
LEN=0042 INSTALLED UNKN  
025985 FT 2 0 60030 0 00 0261+08  
SR 0062 SH  
(SR0062 SEG 0720/1134)  
NC PR PRESIDENT VILLAGE RD  
MCCALMONT RD  
(T543)  
INTER-BK SR 0062 SH  
(SR0062 SEG 0720/1134)  
MFC BEGIN = E  
S 0110/0000 LTH AH 001941 BK 000100  
025985 FT  
7104/0000 LTH AH 000100 BK 002361  
INTER-AHD SR 0062 SH  
0100/2361 (SR0062 SEG 0720/0000)  
044"H 48"W CON BOX CUL  
0100/2205 LEN=0110 INSTALLED UNKN  
018 "DIA CIR PLASTIC  
0100/2058 LEN=0046 INSTALLED UNKN  
003 "DIA CIR PLASTIC  
0100/1916 LEN=0042 INSTALLED 1996  
015 "DIA CIR PLASTIC

EXTRACT DATE: 12/28/2024 ROADWAY MANAGEMENT SYSTEM PAGE NUMBER: 262  
PRINT DATE: 12/30/2024 SLD COUNTY/SR - ANNUAL PRINT COUNTY: VENANGO

DIR: B TOTAL LEN: 5.289 MI. DIST: 01-5 SR: 2023  
LEFT MUN: PRESIDENT T RIGHT MUN: PRESIDENT T

2 0 60030 0 00 0237+37 023624 FT  
BODAMER RD  
(T511) 0100/0000

020699 FT

0100/1717	LEN=0046	INSTALLED	UNKN
018 "DIA	CIR PLASTIC		
0100/1349	LEN=0045	INSTALLED	1996
018 "DIA	CIR PLASTIC		
0100/1054	LEN=0048	INSTALLED	1996
018 "DIA	CIR PLASTIC		
0100/0907	LEN=0045	INSTALLED	UNKN
018 "DIA	CIR PLASTIC		
0100/0643	LEN=0045	INSTALLED	1996
018 "DIA	CIR PLASTIC		
0100/0434	LEN=0045	INSTALLED	1996
018 "DIA	CIR PLASTIC		
0100/0051	LEN=0045	INSTALLED	1996
023624 FT			
0100/0000	LENGTH(AH 2361 BK 2925)		
018 "DIA	CIR PLASTIC		
0090/2690	LEN=0045	INSTALLED	1997
018 "DIA	CIR PLASTIC		
0090/2480	LEN=0043	INSTALLED	1997
018 "DIA	CIR PLASTIC		
0090/2298	LEN=0046	INSTALLED	1997
018 "DIA	CIR PLASTIC		
0090/1937	LEN=0046	INSTALLED	1997
018 "DIA	CIR PLASTIC		
0090/1729	LEN=0045	INSTALLED	UNKN
018 "DIA	CIR PLASTIC		
0090/1402	LEN=0042	INSTALLED	1997
018 "DIA	CIR PLASTIC		
0090/1038	LEN=0046	INSTALLED	1997
018 "DIA	CIR PLASTIC		
0090/0880	LEN=0042	INSTALLED	1997
0090/0250	BMS EN 60/2023/0090/0226		
2 0 60030 0 00 0207+58	PORCUPINE CK		
0090/0205	BMS BG 60/2023/0090/0226		
020699 FT	2 0 60030 0 00 0207+58		
0090/0000	LENGTH(AH 2925 BK 3110)		
0080/2476	018 "DIA	CIR PLASTIC	
LEN=0040	INSTALLED	UNKN	
0080/2175	018 "DIA	CIR PLASTIC	
LEN=0042	INSTALLED	UNKN	
0080/1641	018 "DIA	CIR PLASTIC	
LEN=0048	INSTALLED	UNKN	
0080/1367	018 "DIA	CIR PLASTIC	
LEN=0045	INSTALLED	UNKN	
0080/1054	018 "DIA	CIR PLASTIC	
LEN=0045	INSTALLED	UNKN	

EXTRACT DATE: 12/28/2024 ROADWAY MANAGEMENT SYSTEM PAGE NUMBER: 261  
PRINT DATE: 12/30/2024 SLD COUNTY/SR - ANNUAL PRINT COUNTY: VENANGO

DIR: B TOTAL LEN: 5.289 MI. DIST: 01-5 SR: 2023  
LEFT MUN: PRESIDENT T RIGHT MUN: PRESIDENT T

017589 FT

0080/0894	018 "DIA	CIR PLASTIC
	LEN=0046	INSTALLED UNKN
0080/0577	018 "DIA	CIR PLASTIC
	LEN=0046	INSTALLED UNKN
0080/0294	018 "DIA	CIR PLASTIC
	LEN=0045	INSTALLED UNKN
0080/0065	018 "DIA	CIR PLASTIC
	LEN=0043	INSTALLED UNKN
017589 FT	2 0 60030	0 00 0176+48
0080/0000	LENGTH(AH	3110 BK 2555)
	018 "DIA	CIR PLASTIC
	LEN=0046	INSTALLED UNKN

015034 FT

0070/1597	015 "DIA	CIRC METAL
	LEN=0047	INSTALLED UNKN
0070/1387	024 "DIA	CIR PLASTIC
	LEN=0046	INSTALLED 2011
0070/1042	015 "DIA	CIR PLASTIC
	LEN=0045	INSTALLED UNKN
0070/0925	018 "DIA	CIR PLASTIC
	LEN=0048	INSTALLED UNKN
0070/0796	018 "DIA	CIR PLASTIC
	LEN=0046	INSTALLED 2011
0070/0454	018 "DIA	CIR PLASTIC
	LEN=0042	INSTALLED UNKN
0070/0042	018 "DIA	CIR PLASTIC
	LEN=0046	INSTALLED 2015
015034 FT	2 0 60030	0 00 0150+93
0070/0000	LENGTH(AH	2555 BK 2505)
	018 "DIA	CIR PLASTIC
	LEN=0046	INSTALLED 2015

012529 FT

0060/0895	018 "DIA	CIR PLASTIC
	LEN=0046	INSTALLED 2012
012529 FT	2 0 60030	0 00 0125+88
0060/0000	LENGTH(AH	2505 BK 2503)

010026 FT

0050/0935	018 "DIA	CIR PLASTIC
	LEN=0045	INSTALLED 2015
010026 FT	2 0 60030	0 00 0100+85
0050/0000	LENGTH(AH	2503 BK 2286)
	018 "DIA	CIR PLASTIC

EXTRACT DATE: 12/28/2024 ROADWAY MANAGEMENT SYSTEM PAGE NUMBER: 260  
PRINT DATE: 12/30/2024 SLD COUNTY/SR - ANNUAL PRINT COUNTY: VENANGO

DIR: B TOTAL LEN: 5.289 MI. DIST: 01-5 SR: 2023  
LEFT MUN: PRESIDENT T RIGHT MUN: PRESIDENT T

	0040/1833	LEN=0046	INSTALLED UNKN
		036 "DIA	CIR PLASTIC
	0040/1280	LEN=0048	INSTALLED 1997
		018 "DIA	CIR PLASTIC
	0040/0672	LEN=0045	INSTALLED 1999
007740 FT	007740 FT	2 0 60030	0 00 0077+99
		PRESIDENT	
		PINE GROVE T	
	0040/0000	LENGTH(AH	2286 BK 2816)
		018 "DIA	CIRC METAL
	0030/1872	LEN=0040	INSTALLED UNKN
		018 "DIA	CIRC METAL
	0030/1513	LEN=0046	INSTALLED UNKN
		018 "DIA	CIR PLASTIC
	0030/0628	LEN=0048	INSTALLED 2012
		018 "DIA	CIR PLASTIC
004924 FT	0030/0194	LEN=0048	INSTALLED 2012
	004924 FT	2 0 60030	0 00 0049+83
	0030/0000	LENGTH(AH	2816 BK 2447)
		027 "DIA	CIRC METAL
	0020/0404	LEN=0046	INSTALLED UNKN
002477 FT	002477 FT	2 0 60030	0 00 0025+36
	0020/0000	LENGTH(AH	2447 BK 2477)
		036 "DIA	CIR PLASTIC
	0010/1981	LEN=0045	INSTALLED 1998
		018 "DIA	CIR PLASTIC
	0010/1354	LEN=0045	INSTALLED 1997
		038"H 60"W	ELLIP CONC
	0010/0920	LEN=0015	INSTALLED 2012
000000 FT	000000 FT	2 0 60030	0 00 0000+00
	NC PR	PRESIDENT RD	
		FRYBURG RD	
	INTER-BK	(SR0157	SEG 0150/0000)
		POWELL RD	
		(T633)	
		MFC BEGIN	= D
	0010/0000	LENGTH(AH	2477 BK 0000)



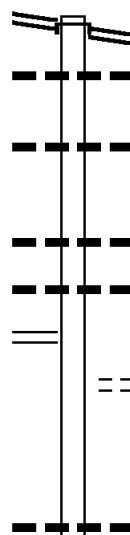
EXTRACT DATE: 12/28/2024 ROADWAY MANAGEMENT SYSTEM PAGE NUMBER: 259  
PRINT DATE: 12/30/2024 SLD COUNTY/SR - ANNUAL PRINT COUNTY: VENANGO

DIR: B TOTAL LEN: 2.189 MI. DIST: 01-5 SR: 2021  
LEFT MUN: PINE GROVE T RIGHT MUN: PINE GROVE T

011560 FT  
SR 0157 SH  
(SR0157 SEG 0200/3366) 0040/3247

OLD STATE RD  
(SR2004 SEG 0250/2672) 0040/1048

008313 FT



011560 FT  
INTER-AHD COUNTY LINE RD  
(T646)  
SR 0157 SH  
0040/3247 (SR0157 SEG 0010/0000)  
015 "DIA CIRC CONCR  
0040/3220 LEN=0050 INSTALLED UNKN  
024 "DIA CIR PLASTIC  
0040/2600 LEN=0040 INSTALLED UNKN  
024 "DIA CIR PLASTIC  
0040/1440 LEN=0035 INSTALLED UNKN  
024 "DIA CIR PLASTIC  
0040/1053 LEN=0045 INSTALLED 2005  
SANDROCK RD  
0040/1017 (T588)  
008313 FT 2 0 60029 0 00 0084+12  
048"H 00"W MULT PLSTIC  
LEN=0083 INSTALLED UNKN  
5 0040/0000 LENGTH(AH 3247 BK 2941)

EXTRACT DATE: 12/28/2024 ROADWAY MANAGEMENT SYSTEM PAGE NUMBER: 258  
PRINT DATE: 12/30/2024 SLD COUNTY/SR - ANNUAL PRINT COUNTY: VENANGO

DIR: B TOTAL LEN: 2.189 MI. DIST: 01-5 SR: 2021  
LEFT MUN: PINE GROVE T RIGHT MUN: PINE GROVE T

2 0 60029 0 00 0054+64 005372 FT  
BURNS RD  
(T421) 0030/0000

AARON RD  
(T419) 003074 FT  
0020/0000

000000 FT

0030/2166	018 "DIA	CIR PLASTIC
0030/1811	LEN=0035	INSTALLED UNKN
	015 "DIA	CIR PLASTIC
	LEN=0036	INSTALLED UNKN
0030/0930	018 "DIA	CIR PLASTIC
0030/0750	LEN=0034	INSTALLED UNKN
	018 "DIA	CIR PLASTIC
0030/0233	LEN=0040	INSTALLED UNKN
005372 FT	018 "DIA	CIR PLASTIC
	LEN=0030	INSTALLED 2022
5 0030/0000	LENGTH(AH 2941 BK 2298)	
	015 "DIA	CIR PLASTIC
0020/1752	LEN=0040	INSTALLED 2012
	015 "DIA	CIR PLASTIC
0020/1163	LEN=0040	INSTALLED 2012
	018 "DIA	CIR PLASTIC
0020/0837	LEN=0034	INSTALLED 2022
	018 "DIA	CIR PLASTIC
0020/0263	LEN=0036	INSTALLED 2022
	018 "DIA	CIR PLASTIC
0020/0033	LEN=0040	INSTALLED 2015
003074 FT	2 0 60029 0 00 0031+68	
NC SR 2021 SH		
5 0020/0000	LENGTH(AH 2298 BK 3074)	
	018 "DIA	CIR PLASTIC
0010/2695	LEN=0030	INSTALLED 2022
	018 "DIA	CIR PLASTIC
0010/2212	LEN=0030	INSTALLED 2022
	030 "DIA	CIR PLASTIC
0010/1803	LEN=0050	INSTALLED 1997
	PINE CITY RD	
0010/1698	(SR4013 SEG 0140/0000)	
	018 "DIA	CIR PLASTIC
0010/1660	LEN=0040	INSTALLED 1997
	018 "DIA	CIR PLASTIC
0010/1475	LEN=0040	INSTALLED UNKN
	036 "DIA	CIR PLASTIC
0010/0936	LEN=0054	INSTALLED 2012
000000 FT	2 0 60029 0 00 0000+00	
NC CO	UNTY LINE RD	
INTER-BK	PINE CITY RD (TBK)	
	(T890)	
	MFC BEGIN = D	
5 0010/0000	LENGTH(AH 3074 BK 0000)	

EXTRACT DATE: 12/28/2024 ROADWAY MANAGEMENT SYSTEM PAGE NUMBER: 257  
PRINT DATE: 12/30/2024 SLD COUNTY/SR - ANNUAL PRINT COUNTY: VENANGO

DIR: B TOTAL LEN: 1.547 MI. DIST: 01-5 SR: 2019  
LEFT MUN: PINE GROVE T RIGHT MUN: PINE GROVE T

	008166 FT		008166 FT	FRYBURG RD
			0030/2865	(SR0157 SEG 0140/0000)
			0030/2290	024 "DIA CIR PLASTIC
				LEN=0050 INSTALLED 1997
			0030/1592	018 "DIA CIR PLASTIC
				LEN=0040 INSTALLED 1997
			0030/1040	018 "DIA CIR PLASTIC
				LEN=0045 INSTALLED 1997
	005301 FT		005301 FT	2 0 60054 0 00 0065+00
AMSLER LN			0030/0000	LENGTH(AH 2865 BK 2395)
(PRDR)	0020/2143			
			0020/1796	024 "DIA CIR PLASTIC
				LEN=0051 INSTALLED 1997
			0020/1497	018 "DIA CIR PLASTIC
				LEN=0050 INSTALLED UNKN
MARSH LN	0020/0921			
(PRDR)			0020/0439	015 "DIA CIR PLASTIC
				LEN=0040 INSTALLED UNKN
	002906 FT		002906 FT	2 0 60054 0 00 0040+00
			0020/0000	LENGTH(AH 2395 BK 2906)
				018 "DIA CIR PLASTIC
			0010/2817	LEN=0042 INSTALLED 1997
			0010/1736	018 "DIA CIR PLASTIC
				LEN=0052 INSTALLED 1997
			0010/1313	015 "DIA CIR PLASTIC
				LEN=0050 INSTALLED 1997
			0010/0763	060 "DIA CIR PLASTIC
				LEN=0050 INSTALLED 1997
			0010/0438	018 "DIA CIR PLASTIC
				LEN=0036 INSTALLED 1997
			0010/0106	018 "DIA CIR PLASTIC
				LEN=0032 INSTALLED 1997
			0010/0027	018 "DIA CIR PLASTIC
				LEN=0053 INSTALLED 1997
	000000 FT		000000 FT	2 0 60054 0 00 0011+54
				NC P I
				NEGROVE SCHOOL RD
				OLD STATE RD
			INTER-BK	(SR2004 SEG 0190/0000)
				HALE RD
				(T628)
				MFC BEGIN = E
			0010/0000	LENGTH(AH 2906 BK 0000)

EXTRACT DATE: 12/28/2024	ROADWAY MANAGEMENT SYSTEM	PAGE NUMBER: 256
PRINT DATE: 12/30/2024	SLD COUNTY/SR - ANNUAL PRINT	COUNTY: VENANGO
DIR: B	TOTAL LEN: 4.966 MI.	DIST: 01-5
LEFT MUN: PINE GROVE T	RIGHT MUN: PINE GROVE T	SR: 2017

FLOCKERZ I RD  
(T610)

0 2 6 2 2 0 F T

0100 / 1791

023876 FT

020846 FT

017950 FT

026220 FT  
INTER-AHD

0100/2344

MCPHERSON RD  
(T612)  
FRYBURG RD  
(SR0157 SEG 0100/0000)

```

0100/0069 018 "DIA CIR PLASTIC
023876 FT LEN=0040 INSTALLED 2005
0100/0000 2 0 60028 0 00 0239+66
          LENGTH(AH 2344 BK 3030)

```

0090/2248 015 "DIA CIRC CONCR  
LEN=0034 INSTALLED 2011

0090/1519 018 "DIA CIR PLASTIC  
LEN=0040 INSTALLED 1998

020846 FT 2 0 60028 0 00 0209+13  
0090/0000 LENGTH(AH 3030 BK 2896)

0080/2125 018 "DIA CIR PLASTIC  
LEN=0038 INSTALLED 2011

```
0080/1761 018 "DIA CIR PLASTIC
LEN=0040 INSTALLED 2011
```

```
0080/1067 030 "DIA CIR PLASTIC
LEN=0040 INSTALLED 2011
```

0080/0020 01B "DIA CIR PLASTIC  
017950 FT 2 0=0050 INSTALLED 199B  
NC SAWTOWN RD 0 60028 00 0180+17  
OLD STATE RD  
(T443)

DIR: B TOTAL LEN: 4.966 MI.  
LEFT MUN: PINE GROVE T

DIST: 01-5 SR: 2017  
RIGHT MUN: PINE GROVE T

AUSEL RD  
(T413)

FERTIGS RD  
(SR2004 SEG 0140/0000) 0050/0000

015315 FT

012774 FT

0050/0295

010832 FT

0050/0000

```

0080/0000 LENGTH(AH 2896 BK 2635)
018 "DIA CIR PLASTIC
0070/2619 LEN=0048 INSTALLED 2011
024 "DIA CIR PLASTIC
0070/2241 LEN=0042 INSTALLED 2011
018 "DIA CIRC METAL
0070/1904 LEN=0040 INSTALLED UNKN

018 "DIA CIR PLASTIC
0070/1248 LEN=0040 INSTALLED 2011
018 "DIA CIR PLASTIC
0070/0653 LEN=0040 INSTALLED 2005
024 "DIA CIR PLASTIC
0070/0090 LEN=0034 INSTALLED UNKN
015315 FT 2 0 60028 0 00 0153+95
0070/0000 LENGTH(AH 2635 BK 2541)
018 "DIA CIR PLASTIC
0060/2108 LEN=0040 INSTALLED 2011
027 "DIA CIR PLASTIC
0060/1696 LEN=0042 INSTALLED 2000
024 "DIA CIR PLASTIC
0060/1446 LEN=0055 INSTALLED UNKN

012774 FT 2 0 60028 0 00 0128+54
0060/0000 LENGTH(AH 2541 BK 1942)

018 "DIA CIR PLASTIC
0050/0992 LEN=0040 INSTALLED 2005

018 "DIA CIRC METAL
0050/0020 LEN=0060 INSTALLED 2007
010832 FT 2 0 60028 0 00 0108+80
DAVIS RD
(SR2004 SEG 0140/0000)
0050/0000 LENGTH(AH 1942 BK 3430)
018 "DIA CIR PLASTIC
0040/3400 LEN=0070 INSTALLED 2007

015 "DIA CIR PLASTIC
0040/2570 LEN=0048 INSTALLED 2007

038 "DIA CIRC METAL
0040/1578 LEN=0050 INSTALLED 2007

```

EXTRACT DATE: 12/28/2024 ROADWAY MANAGEMENT SYSTEM PAGE NUMBER: 254  
PRINT DATE: 12/30/2024 SLD COUNTY/SR - ANNUAL PRINT COUNTY: VENANGO

DIR: B TOTAL LEN: 4.966 MI. DIST: 01-5 SR: 2017  
LEFT MUN: PINE GROVE T RIGHT MUN: PINE GROVE T

WEST SHARRAR RD  
(T412)

0040/0166

007402 FT

004953 FT

002373 FT

000000 FT

0040/0730	018 "DIA CIR PLASTIC LEN=0043 INSTALLED UNKN
0040/0396	015 "DIA CIR PLASTIC LEN=0037 INSTALLED 1998
0040/0141	015 "DIA CIR PLASTIC LEN=0033 INSTALLED 2009
007402 FT	2 0 60028 0 00 0074+36 SHARRAR RD (T411)
0040/0000	LENGTH(AH 3430 BK 2449)
0030/1572	018 "DIA CIR PLASTIC LEN=0035 INSTALLED UNKN
0030/1300	018 "DIA CIR PLASTIC LEN=0040 INSTALLED 2000
0030/0270	015 "DIA CIR PLASTIC LEN=0050 INSTALLED 2015
004953 FT	2 0 60028 0 00 0049+87
0030/0000	LENGTH(AH 2449 BK 2580)
0020/2123	050 "DIA CIR PLASTIC LEN=0040 INSTALLED 2007
0020/0140	018 "DIA CIR PLASTIC LEN=0042 INSTALLED 2007
002373 FT	2 0 60028 0 00 0024+07
0020/0000	018 "DIA CIR PLASTIC LEN=0042 INSTALLED UNKN
0010/1866	LENGTH(AH 2580 BK 2373)
0010/1594	018 "DIA CIR PLASTIC LEN=0037 INSTALLED 2007
0010/1594	018 "DIA CIR PLASTIC LEN=0012 INSTALLED UNKN
000000 FT	2 0 60028 0 00 0000+00
NC CAMP COFFMAN RD INTER-BK ASHLAND RD (T398)	MFC BEGIN = D
0010/0000	LENGTH(AH 2373 BK 0000)

EXTRACT DATE: 12/28/2024 ROADWAY MANAGEMENT SYSTEM PAGE NUMBER: 253  
PRINT DATE: 12/30/2024 SLD COUNTY/SR - ANNUAL PRINT COUNTY: VENANGO

DIR: B TOTAL LEN: 5.463 MI. DIST: 01-5 SR: 2015  
LEFT MUN: CRANBERRY T RIGHT MUN: CRANBERRY T

028845 FT		028845 FT	INTER-AHD	STANLEY RD (T599)
		0120/1807		FRYBURG RD
		0120/1787		(SR0157 SEG 0050/0000) 015 "DIA CIRC METAL
				LEN=0056 INSTALLED 1996
		0120/0755		015 "DIA CIR PLASTIC LEN=0035 INSTALLED 1996
027038 FT		027038 FT	2 0 60026 0 00	0271+73
		0120/0000	LENGTH(AH 1807 BK 2007)	
		025031 FT	2 0 60026 0 00	0251+66
		0110/0000	LENGTH(AH 2007 BK 2530)	
		0100/2440	018 "DIA CIR PLASTIC LEN=0035 INSTALLED 1996	
		0100/0687	024 "DIA CIRC METAL LEN=0040 INSTALLED 1996	
		0100/0274	018 "DIA CIR PLASTIC LEN=0040 INSTALLED 1997	
		0100/0016	018 "DIA CIR PLASTIC LEN=0080 INSTALLED 1997	
022501 FT		022501 FT	2 0 60026 0 00	0225+93
STATE RD (SR2006 SEG 0190/3325)	0100/0000	0100/0000	TIPPERY RD (T443)	
		0090/2134	LENGTH(AH 2530 BK 2631) 015 "DIA CIR PLASTIC LEN=0060 INSTALLED 1996	
		0090/1331	015 "DIA CIR PLASTIC LEN=0060 INSTALLED 1996	
019870 FT		019870 FT	2 0 60026 0 00	0198+25
		0090/0000	LENGTH(AH 2631 BK 1645) HALLS RUN STRUCTURE LENGTH 21 FT	

DIR: B TOTAL LEN: 5.463 MI.  
LEFT MUN: CRANBERRY T

DIST: 01-5 SR: 2015  
RIGHT MUN: CRANBERRY T

2 0 60026 0 00 0132+18 013218 FT  
MAPLESHADE RD  
(SR2004 SEG 0060/0000) 0060/0000

018225 FT

0 1 1 0 6 2 F T

008956 FT

0080/1565 BMSID 60/2015/0080/1565

018225 FT 2 0 60026 0 00 0182+44  
0080/0000 LENGTH(AH 1645 BK 2262)

0070/0042 018 "DIA CIR PLASTIC  
015963 FT LEN=0060 INSTALLED 1997

0070/0000 LENGTH(AH 2262 BK 2745)

0060/1350 018 "DIA CIR PLASTIC  
LEN=0040 INSTALLED 1996

013218 FT TARKILN RD  
(SR2004 SEG 0060/0000)  
0060/0000 LENGTH(AH 2745 BK 2156)

0050/1500 042 "DIA CIR PLASTIC  
LEN=0060 INSTALLED 1996

```

011062 FT 2 0 60026 0 00 0110+52
5 0050/0000 LENGTH(AH 2156 BK 2106)
018 "DIA CIR PLASTIC
0040/1762 LEN=0040 INSTALLED 2008

```

0040/0852 015 "DIA CIR PLASTIC  
LEN=0035 INSTALLED UNKN

008956 FT 2 0 60026 0 00 0089+46  
GEORGE HILL RD  
(T409)  
0040/0000 LENGTH(AH 2106 BK 2374)



EXTRACT DATE: 12/28/2024 ROADWAY MANAGEMENT SYSTEM PAGE NUMBER: 251  
PRINT DATE: 12/30/2024 SLD COUNTY/SR - ANNUAL PRINT COUNTY: VENANGO

DIR: B TOTAL LEN: 5.463 MI. DIST: 01-5 SR: 2015  
LEFT MUN: CRANBERRY T RIGHT MUN: CRANBERRY T

006582 FT

002998 FT

000000 FT

0030/1660	015 "DIA CIR PLASTIC LEN=0040 INSTALLED 1996
0030/0538	018 "DIA CIR PLASTIC LEN=0040 INSTALLED 1997
0030/0007	060 "DIA CIRC CONCR LEN=0030 INSTALLED 1996
006582 FT	2 0 60026 0 00 0065+85
0030/0000	LENGTH(AH 2374 BK 3584)
0020/2786	018 "DIA CIR PLASTIC LEN=0045 INSTALLED 1996
0020/2408	024 "DIA CIR PLASTIC LEN=0050 INSTALLED 1996
0020/2197	018 "DIA CIR PLASTIC LEN=0070 INSTALLED 1996
0020/1684	024 "DIA CIR PLASTIC LEN=0048 INSTALLED 1996
0020/1225	024 "DIA CIR PLASTIC LEN=0045 INSTALLED 1997
0020/1094	018 "DIA CIR PLASTIC LEN=0050 INSTALLED 1996
0020/0920	NEUMANN LN (PRDR)
0020/0809	018 "DIA CIR PLASTIC LEN=0056 INSTALLED 1996
002998 FT	2 0 60026 0 00 0030+01
0020/0000	LENGTH(AH 3584 BK 2998)
0010/2869	024 "DIA CIR PLASTIC LEN=0040 INSTALLED 1997
0010/2476	018 "DIA CIR PLASTIC LEN=0050 INSTALLED 1996
0010/2325	018 "DIA CIR PLASTIC LEN=0040 INSTALLED 1997
0010/1373	018 "DIA CIR PLASTIC LEN=0050 INSTALLED 1996
0010/0770	018 "DIA CIR PLASTIC LEN=0045 INSTALLED 1996
000000 FT	2 0 60026 0 00 0000+00
NC HI	LL CITY RD TWENTYEIGHTH DIVISION H (SRO322 SEG 0510/0000)
0010/0000	MFC BEGIN = D LENGTH(AH 2998 BK 0000)

EXTRACT DATE: 12/28/2024 ROADWAY MANAGEMENT SYSTEM PAGE NUMBER: 250  
PRINT DATE: 12/30/2024 SLD COUNTY/SR - ANNUAL PRINT COUNTY: VENANGO

DIR: B TOTAL LEN: 7.308 MI. DIST: 01-5 SR: 2013  
LEFT MUN: CRANBERRY T RIGHT MUN: CRANBERRY T

038584 FT

038584 FT  
INTER-AHD

SALINA RD  
(SR0257 SEG 0010/0000)  
TWENTYEIGHTH DIVISION H  
(SR0322 SEG 0450/0000)

0140/3226

015 "DIA CIRC CONCR  
LEN=0040 INSTALLED UNKN

0140/3080

015 "DIA CIRC CONCR  
LEN=0036 INSTALLED UNKN

0140/2322

015 "DIA CIRC CONCR  
LEN=0040 INSTALLED UNKN

0140/0615

015 "DIA CIRC CONCR  
LEN=0036 INSTALLED UNKN

0140/0228

1 0 00581 0 00 0266+35  
LENGTH(AH 3226 BK 3104)

5 0140/0000

015 "DIA CIRC CONCR  
LEN=0035 INSTALLED UNKN

0130/2762

015 "DIA CIRC CONCR  
LEN=0035 INSTALLED UNKN

0130/2466

015 "DIA CIRC CONCR  
LEN=0035 INSTALLED UNKN

0130/2163

015 "DIA CIRC CONCR  
LEN=0035 INSTALLED UNKN

0130/1522

015 "DIA CIR PLASTIC  
LEN=0042 INSTALLED UNKN

0130/1079

HENDERSHOT RD  
(T654)

0130/1061

015 "DIA CIRC CONCR  
LEN=0038 INSTALLED UNKN

0130/0664

015 "DIA CIRC CONCR  
LEN=0036 INSTALLED UNKN

0130/0296

015 "DIA CIRC CONCR  
LEN=0036 INSTALLED UNKN

0130/0176

1 0 00581 0 00 0235+31  
LENGTH(AH 3104 BK 2612)

5 0130/0000

048 "DIA CIRC CONCR  
LEN=0050 INSTALLED UNKN

0120/2324

024 "DIA CIRC CONCR  
LEN=0058 INSTALLED UNKN

0120/2090

015 "DIA CIRC CONCR  
LEN=0042 INSTALLED UNKN

0120/1648

035358 FT

032254 FT

EXTRACT DATE: 12/28/2024 ROADWAY MANAGEMENT SYSTEM PAGE NUMBER: 249  
PRINT DATE: 12/30/2024 SLD COUNTY/SR - ANNUAL PRINT COUNTY: VENANGO  
DIR: B TOTAL LEN: 7.308 MI. DIST: 01-5 SR: 2013  
LEFT MUN: CRANBERRY T RIGHT MUN: CRANBERRY T

029642 FT

0120/0296 015 "DIA CIRC CONCR  
029642 FT LEN=0040 INSTALLED UNKN  
5 0120/0000 1 0 00581 0 00 0209+19  
LENGTH(AH 2612 BK 2438)  
015 "DIA CIRC CONCR  
0110/2392 LEN=0040 INSTALLED UNKN  
048"H 60"W CON BOX CUL  
0110/2073 LEN=0040 INSTALLED UNKN

027204 FT

027204 FT 1 0 00581 0 00 0184+79  
5 0110/0000 LENGTH(AH 2438 BK 2456)  
0100/2322 018 "DIA CIR PLASTIC  
LEN=0060 INSTALLED 2023  
0100/1866 015 "DIA CIRC CONCR  
LEN=0035 INSTALLED UNKN

HENDERSHOT RD  
(T654)  
0100/1172 BMSSEN 60/2013/0100/0979  
0100/1066 1 0 00581 0 00 0169+93  
CONSOLIDATED RAIL CO RR  
0100/0979 BMSBG 60/2013/0100/0979  
018 "DIA CIRC CONCR  
0100/0946 LEN=0038 INSTALLED UNKN

RBR

024748 FT

0100/0147 BMSSEN 60/2013/0100/0000  
024748 FT 1 0 00581 0 00 0160+12

RBR

P3  
EAST SANDY CREEK  
BMSBG 60/2013/0100/0000  
CRANBERRY  
ROCKLAND T  
5 0100/0000 LENGTH(AH 2456 BK 2628)  
015 "DIA CIRC CONCR  
0090/2358 LEN=0038 INSTALLED UNKN  
015 "DIA CIRC CONCR  
0090/2054 LEN=0038 INSTALLED UNKN  
BROWN RUN  
STRUCTURE LENGTH 16 FT  
0090/1730 BMSID 60/2013/0090/1753  
015 "DIA CIRC CONCR  
0090/1624 LEN=0042 INSTALLED UNKN

EXTRACT DATE: 12/28/2024 ROADWAY MANAGEMENT SYSTEM PAGE NUMBER: 248  
PRINT DATE: 12/30/2024 SLD COUNTY/SR - ANNUAL PRINT COUNTY: VENANGO  
DIR: B TOTAL LEN: 7.308 MI. DIST: 01-5 SR: 2013  
LEFT MUN: ROCKLAND T RIGHT MUN: ROCKLAND T

022120 FT

019727 FT

016742 FT

0090/1283	018 "DIA	CIR PLASTIC
	LEN=0040	INSTALLED 2018
0090/0704	015 "DIA	CIRC CONCR
	LEN=0048	INSTALLED UNKN
0090/0336	015 "DIA	CIRC CONCR
	LEN=0050	INSTALLED UNKN
0090/0064	018 "DIA	CIR PLASTIC
022120 FT	LEN=0040	INSTALLED 2018
	1 0 00581	0 00 0133+59
	HORNBERG	RD
	(T524)	
0090/0000	LENGTH(AH	2628 BK 2393)
	015 "DIA	CIRC CONCR
0080/2326	LEN=0050	INSTALLED UNKN
0080/2239	018 "DIA	CIR PLASTIC
	LEN=0040	INSTALLED 2018
0080/2021	018 "DIA	CIR PLASTIC
	LEN=0040	INSTALLED 2018
0080/1683	015 "DIA	CIRC CONCR
	LEN=0040	INSTALLED UNKN
0080/1398	015 "DIA	CIRC CONCR
	LEN=0036	INSTALLED UNKN
0080/0916	015 "DIA	CIRC CONCR
	LEN=0045	INSTALLED UNKN
0080/0500	015 "DIA	CIRC CONCR
019727 FT	LEN=0040	INSTALLED UNKN
	1 0 00581	0 00 0109+84
	072"H 78"	W CONCR ARCH
	LEN=0060	INSTALLED UNKN
0080/0000	LENGTH(AH	2393 BK 2985)
0070/2183	018 "DIA	CIR PLASTIC
	LEN=0040	INSTALLED 2018
0070/1723	015 "DIA	CIRC CONCR
	LEN=0036	INSTALLED UNKN
0070/0668	015 "DIA	CAST IRON
	LEN=0046	INSTALLED UNKN
0070/0550	018 "DIA	CIRC CONCR
	LEN=0048	INSTALLED UNKN
0070/0159	015 "DIA	CIRC CONCR
016742 FT	LEN=0045	INSTALLED UNKN
	1 0 00581	0 00 0080+07
0070/0000	LENGTH(AH	2985 BK 2391)
	042 "DIA	CIRC CONCR
0060/2184	LEN=0060	INSTALLED UNKN
	042 "DIA	CIRC CONCR
0060/1889	LEN=0052	INSTALLED UNKN

EXTRACT DATE: 12/28/2024 ROADWAY MANAGEMENT SYSTEM PAGE NUMBER: 247  
PRINT DATE: 12/30/2024 SLD COUNTY/SR - ANNUAL PRINT COUNTY: VENANGO

DIR: B TOTAL LEN: 7.308 MI. DIST: 01-5 SR: 2013  
LEFT MUN: ROCKLAND T RIGHT MUN: ROCKLAND T

COAL CITY RD  
(SR3020 SEG 0080/2988) 0060/0942

014351 FT

CLAIRS LN  
(PRDR)

0050/1901

011339 FT

008739 FT

KENNERDELL RD  
(SR3008 SEG 0230/2403) 0040/0000

0060/1274	024 "DIA CIRC CONCR
0060/1020	LEN=0048 INSTALLED UNKN
	048"H 60"W CON BOX CUL
	LEN=0040 INSTALLED UNKN
0060/0607	015 "DIA CIRC CONCR
	LEN=0035 INSTALLED UNKN
014351 FT	1 0 00581 0 00 0056+00
	048"H 72"W CON BOX CUL
	LEN=0045 INSTALLED UNKN
0060/0000	LENGTH(AH 2391 BK 3012)
	024 "DIA CIRC CONCR
0050/2480	LEN=0045 INSTALLED UNKN
	EXLEY RD
0050/2154	(T513)
0050/0861	015 "DIA CIRC CONCR
	LEN=0036 INSTALLED UNKN
011339 FT	1 0 00581 0 00 0025+88
0050/0000	LENGTH(AH 3012 BK 2600)
	015 "DIA CIRC CONCR
0040/2460	LEN=0036 INSTALLED UNKN
	015 "DIA CIRC CONCR
0040/2083	LEN=0036 INSTALLED UNKN
0040/1477	EXLEY RD
	(T513)
0040/1440	018 "DIA CIRC CONCR
	LEN=0045 INSTALLED UNKN
0040/0900	018 "DIA CIRC CONCR
	LEN=0045 INSTALLED UNKN
0040/0680	015 "DIA CIRC CONCR
	LEN=0045 INSTALLED UNKN
008739 FT	1 0 00581 0 00 0000+00
	NC ROCKLAND CRANBERRY RD
	ROCKLAND NICKLEVILLE RD
	(SR2002 SEG 0010/0000)
	MFC BEGIN = D
0040/0000	LENGTH(AH 2600 BK 2059)
	024 "DIA CIR PLASTIC
0030/1464	LEN=0042 INSTALLED UNKN

EXTRACT DATE: 12/28/2024 ROADWAY MANAGEMENT SYSTEM PAGE NUMBER: 246  
PRINT DATE: 12/30/2024 SLD COUNTY/SR - ANNUAL PRINT COUNTY: VENANGO

DIR: B TOTAL LEN: 7.308 MI. DIST: 01-5 SR: 2013  
LEFT MUN: ROCKLAND T RIGHT MUN: ROCKLAND T

2 0 60012 0 00 0066+90 006680 FT  
RED LINE RD  
(T353) 0030/0000

003006 FT

000000 FT

ROCKLAND STATION RD  
(T480) 0010/0000

0030/0551	024 "DIA CIR PLASTIC
006680 FT	LEN=0040 INSTALLED 2000
	ROCKLAND CEMETERY RD
	(T353)
5 0030/0000	LENGTH(AH 2059 BK 3674)
	FLAGSTONE DR
	(TWP )
0020/2979	
0020/2338	018 "DIA CIR PLASTIC
	LEN=0045 INSTALLED 2000
0020/0994	042 "DIA CIR PLASTIC
	LEN=0040 INSTALLED 2000
003006 FT	2 0 60012 0 00 0029+96
5 0020/0000	LENGTH(AH 3674 BK 3006)
0010/2615	024 "DIA CIR PLASTIC
	LEN=0035 INSTALLED 2000
0010/2327	024 "DIA CIR PLASTIC
	LEN=0040 INSTALLED 2000
0010/1921	018 "DIA CIR PLASTIC
	LEN=0040 INSTALLED UNKN
0010/1551	018 "DIA CIR PLASTIC
	LEN=0040 INSTALLED 2007
0010/1396	014 "DIA CIRC CONCR
	LEN=0040 INSTALLED 2007
0010/0988	018 "DIA CIR PLASTIC
	LEN=0040 INSTALLED 2007
0010/0773	BMSSEN 60/2013/0010/0751
	2 0 60012 0 00 0007+44
	SHULLS RUN
0010/0751	BMSBG 60/2013/0010/0751
	018 "DIA CIR PLASTIC
	LEN=0050 INSTALLED UNKN
	WARNER RD
	(T362)
0010/0587	018 "DIA CIR PLASTIC
	LEN=0042 INSTALLED UNKN
0010/0562	018 "DIA CIR PLASTIC
	LEN=0032 INSTALLED 2000
0010/0051	2 0 60012 0 00 0000+00
000000 FT	TTTSVILLE RD
	NC P I
INTER-BK	MCDOWELS RD
	(T522)
	MFC BEGIN = E
5 0010/0000	LENGTH(AH 3006 BK 0000)

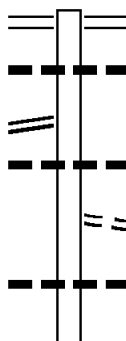
EXTRACT DATE: 12/28/2024 ROADWAY MANAGEMENT SYSTEM PAGE NUMBER: 245  
PRINT DATE: 12/30/2024 SLD COUNTY/SR - ANNUAL PRINT COUNTY: VENANGO

DIR: B TOTAL LEN: 2.014 MI. DIST: 01-5 SR: 2011  
LEFT MUN: RICHLAND T RIGHT MUN: RICHLAND T

NICKLEVILLE KAHLE LAKE  
(SR2009 SEG 0050/3380) 0040/1985

010635 FT

008317 FT



010635 FT SR 0038 SH  
0040/2318 (SR0038 SEG 0210/0000)  
018 "DIA CIR PLASTIC  
0040/2262 LEN=0034 INSTALLED UNKN

015 "DIA CIR PLASTIC  
0040/1981 LEN=0015 INSTALLED UNKN  
0040/1485 VALLEY CHURCH RD  
(T377)

018 "DIA CIR PLASTIC  
0040/0657 LEN=0042 INSTALLED 2014

008317 FT 2 0 60014 0 00 0050+04

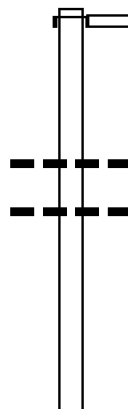
DIR: B TOTAL LEN: 2.014 MI. DIST: 01-5 SR: 2011  
LEFT MUN: RICHLAND T RIGHT MUN: RICHLAND T



EXTRACT DATE: 12/28/2024 ROADWAY MANAGEMENT SYSTEM PAGE NUMBER: 243  
 PRINT DATE: 12/30/2024 SLD COUNTY/SR - ANNUAL PRINT COUNTY: VENANGO  
 DIR: B TOTAL LEN: 2.532 MI. DIST: 01-5 SR: 2009  
 LEFT MUN: RICHLAND T RIGHT MUN: RICHLAND T

013367 FT

013367 FT  
 INTER-AHD NICKLEVILLE RD  
 (SR2011 SEG 0040/1985)  
 NICKLEVILLE RD  
 0050/3380 (SR2011 SEG 0040/1985)



0050/1608 024 " DIA CIR PLASTIC  
 LEN=0045 INSTALLED UNKN  
 0050/1334 024 " DIA CIR PLASTIC  
 LEN=0045 INSTALLED UNKN

009987 FT

009987 FT 2 0 60057 0 00 0200+00  
 0050/0000 LENGTH(AH 3380 BK 2682)

EXTRACT DATE: 12/28/2024 ROADWAY MANAGEMENT SYSTEM PAGE NUMBER: 242  
PRINT DATE: 12/30/2024 SLD COUNTY/SR - ANNUAL PRINT COUNTY: VENANGO

DIR: B TOTAL LEN: 2.532 MI. DIST: 01-5 SR: 2009  
LEFT MUN: RICHLAND T RIGHT MUN: RICHLAND T

GORHAM LN  
(PRDR)

0040/0941

0040/1458

018 "DIA CIR PLASTIC  
LEN=0045 INSTALLED UNKN

007305 FT

0040/0775

024 "DIA CIR PLASTIC  
LEN=0050 INSTALLED 1998

5

007305 FT

0040/0000

2 0 60057 0 00 0173+18  
LENGTH(AH 2682 BK 2152)

0030/1863

018 "DIA CIR PLASTIC  
LEN=0050 INSTALLED 1998

005153 FT

0030/1103

CURRAN RD  
(T365)

0030/0637

018 "DIA CIR PLASTIC  
LEN=0050 INSTALLED 1998

0030/0415

BEELS HILL RD  
(TWP)

5

005153 FT

0030/0000

2 0 60057 0 00 0151+77  
LENGTH(AH 2152 BK 2707)

0020/2580

018 "DIA CIR PLASTIC  
LEN=0045 INSTALLED 1998

BELL RD  
(T363)

0020/1939

0020/1941

018 "DIA CIR PLASTIC  
LEN=0040 INSTALLED 1998

0020/1419

018 "DIA CIR PLASTIC  
LEN=0048 INSTALLED UNKN

0020/1411

036 "DIA CIR PLASTIC  
LEN=0030 INSTALLED UNKN

002446 FT

002446 FT

5

0020/0000

2 0 60057 0 00 0124+80  
LENGTH(AH 2707 BK 2446)

0010/1300

018 "DIA CIR PLASTIC  
LEN=0040 INSTALLED 1998

0010/0405

018 "DIA CIR PLASTIC  
LEN=0034 INSTALLED UNKN

000000 FT

0010/0384

NEELY RD  
(TWP)

000000 FT

NC N

2 0 60057 0 00 0100+03  
CKLEVILLE KAHLE LAKE RD

INTER-BK

NORTH KAHLE LAKE RD  
(T359)

NORTH KAHLE LAKE RD  
(T359)

0010/0000

5

0010/0000

MFC BEGIN = E  
LENGTH(AH 2446 BK 0000)

EXTRACT DATE: 12/28/2024 ROADWAY MANAGEMENT SYSTEM PAGE NUMBER: 241  
PRINT DATE: 12/30/2024 SLD COUNTY/SR - ANNUAL PRINT COUNTY: VENANGO  
DIR: B TOTAL LEN: .000 MI. DIST: 01-5 SR: 2008  
LEFT MUN: CRANBERRY T RIGHT MUN: CRANBERRY T

000000 FT



000000 FT  
7010/0000 LENGTH(AH 2588 BK 0000)

EXTRACT DATE: 12/28/2024 ROADWAY MANAGEMENT SYSTEM PAGE NUMBER: 240  
PRINT DATE: 12/30/2024 SLD COUNTY/SR - ANNUAL PRINT COUNTY: VENANGO

DIR: B TOTAL LEN: 10.145 MI. DIST: 01-5 SR: 2006  
LEFT MUN: CRANBERRY T RIGHT MUN: CRANBERRY T

053566 FT

053566 FT  
INTER-AHD TIPPERY RD  
(T443)  
HILL CITY RD  
0190/3325 (SR2015 SEG 0100/0000)

0190/1581 018 "DIA CIR PLASTIC  
LEN=0040 INSTALLED UNKN

050241 FT

050241 FT 2 0 60080 0 00 0155+47  
5 0190/0000 LENGTH(AH 3325 BK 2465)

0180/1451 018 "DIA CIR PLASTIC  
LEN=0060 INSTALLED UNKN  
0180/1303 018 "DIA CIR PLASTIC  
LEN=0040 INSTALLED 2007  
0180/0930 018 "DIA CIR PLASTIC  
LEN=0040 INSTALLED UNKN

EXTRACT DATE: 12/28/2024 ROADWAY MANAGEMENT SYSTEM PAGE NUMBER: 239  
PRINT DATE: 12/30/2024 SLD COUNTY/SR - ANNUAL PRINT COUNTY: VENANGO

DIR: B TOTAL LEN: 10.145 MI. DIST: 01-5 SR: 2006  
LEFT MUN: CRANBERRY T RIGHT MUN: CRANBERRY T

047776 FT

047776 FT 2 0 60080 0 00 0130+61  
S 0180/0000 LENGTH(AH 2465 BK 2558)

0170/1431 015 "DIA CIR PLASTIC  
LEN=0045 INSTALLED 2006

045218 FT

045218 FT 2 0 60080 0 00 0105+03  
S 0170/0000 LENGTH(AH 2558 BK 2222)  
018 "DIA CIR PLASTIC  
LEN=0075 INSTALLED UNKN

0160/2081  
0160/1283 036"H 90"W ELLIP METAL  
LEN=0058 INSTALLED UNKN  
0160/1107 036 "DIA CIR PLASTIC  
LEN=0040 INSTALLED 2007

042996 FT

0160/0093 018 "DIA CIR PLASTIC  
LEN=0050 INSTALLED 2007  
042996 FT 2 0 60080 0 00 0082+81  
HORSECREEK RD  
(T558)  
S 0160/0000 LENGTH(AH 2222 BK 3471)

0150/1718 018 "DIA CIR PLASTIC  
LEN=0036 INSTALLED UNKN

2 0 60080 0 00 0048+14 039525 FT  
ALLISON RD  
(T679) 0150/0000

039525 FT  
S 0150/0000 LENGTH(AH 3471 BK 2841)  
048 "DIA CIRC CONCR  
0140/2506 LEN=0045 INSTALLED UNKN

0140/1498 018 "DIA CIRC METAL  
LEN=0050 INSTALLED 2022  
0140/1126 018 "DIA CIR PLASTIC  
LEN=0052 INSTALLED UNKN

TOP VIEW RD  
(T304)

0140/0708

IROQUOIS DR

EXTRACT DATE: 12/28/2024 ROADWAY MANAGEMENT SYSTEM PAGE NUMBER: 238  
PRINT DATE: 12/30/2024 SLD COUNTY/SR - ANNUAL PRINT COUNTY: VENANGO

DIR: B TOTAL LEN: 10.145 MI. DIST: 01-5 SR: 2006  
LEFT MUN: CRANBERRY T RIGHT MUN: CRANBERRY T

STEFFEE BL  
(T622)  
2 0 60080 0 00 0019+72  
LINART ST  
(T690)

0140/0190  
036684 FT  
0140/0000

SHAY ST  
(T682)

0130/1246

034703 FT

KAUFMAN RD  
(PRDR)

0120/0378  
031461 FT

JOHN DIAMOND RD  
(T660)

0110/0606

0140/0669 (T302)

036684 FT

0140/0000 LENGTH(AH 2841 BK 1981)  
DISQUE DR  
0130/1449 (T692)

0130/1104 SHADY LN  
(T680)  
MAIN ST  
0130/0740 (T668)

034703 FT 2 0 60080 0 00 0000+00  
NC ST  
SALINA RD  
(SR0257 SEG 0060/0000)

0130/0000 LENGTH(AH 1981 BK 3242)  
036"H 72"W ELLIP METAL  
0120/3209 LEN=0070 INSTALLED UNKN

0120/2219 018 "DIA CIR PLASTIC  
LEN=0060 INSTALLED UNKN

0120/1184 018 "DIA CIR PLASTIC  
LEN=0036 INSTALLED 2022

031461 FT 2 0 60023 0 00 0307+93  
BIG EGYPT RD  
(T514)

0120/0000 LENGTH(AH 3242 BK 3310)

0110/2363 015 "DIA CIR PLASTIC  
LEN=0030 INSTALLED UNKN

0110/1502 018 "DIA CIR PLASTIC  
LEN=0040 INSTALLED UNKN

0110/1461 018 "DIA CIR PLASTIC  
LEN=0035 INSTALLED UNKN

0110/0606 ORSINO DR  
(PRDR)

EXTRACT DATE: 12/28/2024 ROADWAY MANAGEMENT SYSTEM PAGE NUMBER: 237  
PRINT DATE: 12/30/2024 SLD COUNTY/SR - ANNUAL PRINT COUNTY: VENANGO

DIR: B TOTAL LEN: 10.145 MI. DIST: 01-5 SR: 2006  
LEFT MUN: CRANBERRY T RIGHT MUN: CRANBERRY T

LAUREL TE  
(T659)  
LAUREL TE  
(T659)

028151 FT

0100/2033

0100/1495

025179 FT

023199 FT

019886 FT

028151 FT 2 0 60023 0 00 0274+78  
S 0110/0000 LENGTH(AH 3310 BK 2972)

0100/2166 015 "DIA CIR PLASTIC  
LEN=0035 INSTALLED 2005

0100/1470 018 "DIA CIRC METAL  
LEN=0065 INSTALLED 2022  
0100/1091 018 "DIA CIR PLASTIC  
LEN=0050 INSTALLED UNKN  
0100/0708 015 "DIA CIRC METAL  
LEN=0054 INSTALLED 2022

0100/0031 018 "DIA CIR PLASTIC  
LEN=0072 INSTALLED UNKN  
025179 FT 2 0 60023 0 00 0245+06  
DEEP HOLLOW RD  
(SR3025 SEG 0100/0000)  
S 0100/0000 LENGTH(AH 2972 BK 1980)  
024 "DIA CIRC METAL  
LEN=0070 INSTALLED 2022  
0090/1931 018 "DIA CIR PLASTIC  
LEN=0050 INSTALLED UNKN  
0090/1481 018 "DIA CIR PLASTIC  
LEN=0050 INSTALLED UNKN  
0090/0966 015 "DIA CIR PLASTIC  
LEN=0060 INSTALLED UNKN  
0090/0677

023199 FT 2 0 60023 0 00 0225+28  
S 0090/0000 LENGTH(AH 1980 BK 3313)  
018 "DIA CIRC METAL  
LEN=0040 INSTALLED 2022  
0080/2955 018 "DIA CIR PLASTIC  
LEN=0046 INSTALLED UNKN  
0080/2803

0080/0306 018 "DIA CIR PLASTIC  
LEN=0040 INSTALLED 2015  
019886 FT 2 0 60023 0 00 0192+15  
MANNOR RD  
(T486)

EXTRACT DATE: 12/28/2024 ROADWAY MANAGEMENT SYSTEM PAGE NUMBER: 236  
PRINT DATE: 12/30/2024 SLD COUNTY/SR - ANNUAL PRINT COUNTY: VENANGO

DIR: B TOTAL LEN: 10.145 MI. DIST: 01-5 SR: 2006  
LEFT MUN: CRANBERRY T RIGHT MUN: CRANBERRY T

OSENIDER RD  
(T656)

0070/2063

016648 FT

013652 FT

011075 FT

0080/0000 LENGTH(AH 3313 BK 3238)

0070/2120 018 "DIA CIR PLASTIC  
LEN=0040 INSTALLED UNKN

0070/1874 018 "DIA CIR PLASTIC  
LEN=0036 INSTALLED UNKN

016648 FT 2 0 60023 0 00 0166+45  
0070/0000 LENGTH(AH 3238 BK 2996)  
018 "DIA CIR PLASTIC  
0060/2696 LEN=0040 INSTALLED UNKN  
015 "DIA CIR PLASTIC  
0060/2291 LEN=0045 INSTALLED UNKN  
018 "DIA CIR PLASTIC  
0060/2275 LEN=0036 INSTALLED UNKN  
BLACK BEARY LN  
0060/2240 (PRDR)  
024 "DIA CIR PLASTIC  
0060/1642 LEN=0040 INSTALLED 2012

0060/0005 018 "DIA CIR PLASTIC  
LEN=0040 INSTALLED 2012  
013652 FT 2 0 60023 0 00 0136+52  
0060/0000 LENGTH(AH 2996 BK 2577)

0050/0850 015 "DIA CIR PLASTIC  
LEN=0040 INSTALLED 2012

011075 FT 2 0 60023 0 00 0110+75  
0050/0000 LENGTH(AH 2577 BK 2405)

0040/1082 036 "DIA CIR PLASTIC  
LEN=0042 INSTALLED 2004



EXTRACT DATE: 12/28/2024 ROADWAY MANAGEMENT SYSTEM PAGE NUMBER: 235  
PRINT DATE: 12/30/2024 SLD COUNTY/SR - ANNUAL PRINT COUNTY: VENANGO

DIR: B TOTAL LEN: 10.145 MI. DIST: 01-5 SR: 2006  
LEFT MUN: CRANBERRY T RIGHT MUN: CRANBERRY T

008670 FT

008670 FT 2 0 60023 0 00 0086+70  
S 0040/0000 LENGTH(AH 2405 BK 2556)

0030/1201 015 "DIA CIR PLASTIC  
LEN=0035 INSTALLED 2012

006114 FT

006114 FT 2 0 60023 0 00 0061+14  
S 0030/0000 LENGTH(AH 2556 BK 2965)  
ORCHARD DR

0020/2553 (PRDR)  
018 "DIA CIR PLASTIC  
LEN=0050 INSTALLED UNKN  
018 "DIA CIR PLASTIC  
LEN=0052 INSTALLED UNKN

0020/1238 015 "DIA CIR PLASTIC  
LEN=0040 INSTALLED UNKN  
015 "DIA CIR PLASTIC  
LEN=0042 INSTALLED UNKN

003149 FT

003149 FT 2 0 60023 0 00 0031+49  
S 0020/0000 LENGTH(AH 2965 BK 3149)

0010/3074 024 "DIA CIR PLASTIC  
LEN=0045 INSTALLED UNKN  
024 "DIA CIR PLASTIC  
LEN=0060 INSTALLED UNKN  
018 "DIA CIR PLASTIC  
LEN=0045 INSTALLED UNKN  
018 "DIA CIRC METAL  
LEN=0044 INSTALLED 2022  
018 "DIA CIRC METAL  
LEN=0041 INSTALLED UNKN  
018 "DIA CIRC METAL  
LEN=0036 INSTALLED UNKN

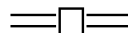
0010/0577 015 "DIA CIRC CONCR  
LEN=0036 INSTALLED UNKN  
015 "DIA CIRC CONCR  
LEN=0040 INSTALLED UNKN

000000 FT

000000 FT 2 0 60023 0 00 0000+00  
NC BR EDINBURG RD  
TWENTYEIGHTH DIVISION H  
(SRO322 SEG 0310/1971)  
MFC BEGIN = D  
S 0010/0000 LENGTH(AH 3149 BK 0000)

EXTRACT DATE: 12/28/2024 ROADWAY MANAGEMENT SYSTEM PAGE NUMBER: 234  
PRINT DATE: 12/30/2024 SLD COUNTY/SR - ANNUAL PRINT COUNTY: VENANGO  
DIR: B TOTAL LEN: 4.815 MI. DIST: 01-5 SR: 2005  
LEFT MUN: RICHLAND T RIGHT MUN: RICHLAND T

025423 FT



025423 FT AIRPORT RD  
0110/3007 (SR2001 SEG 0080/2026)

EXTRACT DATE: 12/28/2024 ROADWAY MANAGEMENT SYSTEM PAGE NUMBER: 233  
PRINT DATE: 12/30/2024 SLD COUNTY/SR - ANNUAL PRINT COUNTY: VENANGO

DIR: B TOTAL LEN: 4.815 MI. DIST: 01-5 SR: 2005  
LEFT MUN: RICHLAND T RIGHT MUN: RICHLAND T

	0110/2762	036 "DIA CIRC METAL LEN=0040 INSTALLED 1996
	0110/1557	018 "DIA CIR PLASTIC LEN=0050 INSTALLED 2000
	0110/1221	018 "DIA CIR PLASTIC LEN=0030 INSTALLED 1996
022416 FT	022416 FT	2 0 60056 0 00 0203+60 ONUFFER RD (T548)
	0110/0000	LENGTH(AH 3007 BK 1893) 018 "DIA CIR PLASTIC
	0100/1843	LEN=0040 INSTALLED 1996
020523 FT	020523 FT	2 0 60056 0 00 0184+13
	0100/0000	LENGTH(AH 1893 BK 1955)
	0090/1320	018 "DIA CIR PLASTIC LEN=0040 INSTALLED 1996
2 0 60056 0 00 0164+50 018568 FT GEIRING RD (T552)	018568 FT	
	0090/0000	LENGTH(AH 1955 BK 1954) 018 "DIA CIR PLASTIC
	0080/1945	LEN=0035 INSTALLED UNKN 018 "DIA CIR PLASTIC
	0080/1890	LEN=0034 INSTALLED 1996 018 "DIA CIR PLASTIC
	0080/1324	LEN=0040 INSTALLED 1999 015 "DIA CIR PLASTIC
	0080/1048	LEN=0040 INSTALLED UNKN 018 "DIA CIR PLASTIC
	0080/0945	LEN=0050 INSTALLED 1999 018 "DIA CIR PLASTIC
	0080/0664	LEN=0050 INSTALLED 1999
016614 FT	016614 FT	2 0 60056 0 00 0144+94
	0080/0000	LENGTH(AH 1954 BK 2538) 018 "DIA CIR PLASTIC

EXTRACT DATE: 12/28/2024 ROADWAY MANAGEMENT SYSTEM PAGE NUMBER: 232  
PRINT DATE: 12/30/2024 SLD COUNTY/SR - ANNUAL PRINT COUNTY: VENANGO

DIR: B TOTAL LEN: 4.815 MI. DIST: 01-5 SR: 2005  
LEFT MUN: RICHLAND T RIGHT MUN: RICHLAND T

	0070/2072	LEN=0040	INSTALLED	2000
	0070/0744	018 "DIA	CIR PLASTIC	
		LEN=0035	INSTALLED	1996
	0070/0292	018 "DIA	CIR PLASTIC	
014076 FT	014076 FT	LEN=0035	INSTALLED	UNKN
	0070/0000	2 0 60056 0 00 0119+56	LENGTH(AH	2538 BK 2489)
		015 "DIA	CIR PLASTIC	
	0060/2394	LEN=0040	INSTALLED	1996
	0060/0315	024 "DIA	CIR PLASTIC	
		LEN=0050	INSTALLED	1996
	0060/0184	018 "DIA	CIR PLASTIC	
011587 FT	011587 FT	LEN=0040	INSTALLED	1996
	0060/0000	2 0 60056 0 00 0094+71	LENGTH(AH	2489 BK 2613)
		018 "DIA	CIR PLASTIC	
	0050/2408	LEN=0036	INSTALLED	1996
	0050/2116	018 "DIA	CIR PLASTIC	
		LEN=0030	INSTALLED	1996
	0050/1808	018 "DIA	CIR PLASTIC	
		LEN=0036	INSTALLED	1996
WEST HOME CHURCH RD (T331)	0050/1402	018 "DIA	CIR PLASTIC	
		LEN=0037	INSTALLED	1997
	0050/0996	018 "DIA	CIR PLASTIC	
		LEN=0037	INSTALLED	1997
008974 FT	008974 FT	2 0 60056 0 00 0068+58	LENGTH(AH	2613 BK 2832)
	0050/0000	072 "DIA	CIRC METAL	
		LEN=0080	INSTALLED	1996
	0040/2549	024 "DIA	CIR PLASTIC	
		LEN=0040	INSTALLED	2004
	0040/1956	018 "DIA	CIR PLASTIC	
		LEN=0040	INSTALLED	1996
	0040/1417	018 "DIA	CIR PLASTIC	
		LEN=0045	INSTALLED	1996
	0040/0947	018 "DIA	CIR PLASTIC	
		LEN=0050	INSTALLED	1996
	0040/0588	018 "DIA	CIR PLASTIC	
	006142 FT			
2 0 60056 0 00 0040+33 006142 FT RUSSELL RD (T329)	0040/0000	0040/0000	LENGTH(AH	2832 BK 1848)

EXTRACT DATE: 12/28/2024 ROADWAY MANAGEMENT SYSTEM PAGE NUMBER: 231  
PRINT DATE: 12/30/2024 SLD COUNTY/SR - ANNUAL PRINT COUNTY: VENANGO

DIR: B TOTAL LEN: 4.815 MI. DIST: 01-5 SR: 2005  
LEFT MUN: RICHLAND T RIGHT MUN: RICHLAND T

004294 FT		004294 FT	2 0 60056 0 00 0021+93
			ONUFFER RD
	==	5 0030/0000	(T548)
			LENGTH(AH 1848 BK 2182)
	---	0020/2088	042"H 42"W CON BOX CUL
	---	0020/1902	LEN=0030 INSTALLED 1996
	---	0020/1790	018"DIA CIR PLASTIC
			LEN=0030 INSTALLED 1996
			036"H 00"W MULT PLSTIC
			LEN=0050 INSTALLED 2000
	---	0020/0378	018"DIA CIR PLASTIC
	---	0020/0016	LEN=0036 INSTALLED 1996
		002112 FT	015"DIA CIR PLASTIC
		INTER-BK	LEN=0072 INSTALLED 1996
2 0 60056 0 00 0000+00 002112 FT			ST HOME RD
AIRPORT RD			AIRPORT RD
(SR2001 SEG 0070/0000)		5 0020/0000	(SR2001 SEG 0070/0000)
0020/0000		002112 FT	LTH AH 002182 BK 000100
002112 FT		7014/0000	LTH AH 000100 BK 002112
		INTER-AHD	AIRPORT RD
			(SR2001 SEG 0070/0087)
		0010/2112	AIRPORT RD
		0010/2070	(SR2001 SEG 0070/0087)
			018"DIA CIR PLASTIC
			LEN=0050 INSTALLED 1996
	---	0010/0450	018"DIA CIR PLASTIC
	---	0010/0202	LEN=0040 INSTALLED 1996
	---	0010/0012	018"DIA CIR PLASTIC
		000000 FT	LEN=0040 INSTALLED 2000
000000 FT			015"DIA CIR PLASTIC
			LEN=0075 INSTALLED 1996
			2 0 60056 1 00 0000+00
			NC OL
			D AIRPORT RD
			WHITEHALL RD
			(SR2003 SEG 0070/0000)
			MFC BEGIN = E
		5 0010/0000	LENGTH(AH 2112 BK 0000)

EXTRACT DATE: 12/28/2024 ROADWAY MANAGEMENT SYSTEM PAGE NUMBER: 230  
PRINT DATE: 12/30/2024 SLD COUNTY/SR - ANNUAL PRINT COUNTY: VENANGO

DIR: B TOTAL LEN: 12.441 MI. DIST: 01-5 SR: 2004  
LEFT MUN: PINE GROVE T RIGHT MUN: PINE GROVE T

065688 FT

065688 FT  
INTER-AHD

SANDROCK RD  
(TWP)  
COUNTY LINE RD  
(SR2021 SEG 0040/1048)

0250/2672

0250/2037 018 "DIA CIR PLASTIC  
LEN=0016 INSTALLED 2000

0250/1086 024 "DIA CIR PLASTIC  
LEN=0015 INSTALLED 2000

063016 FT

063016 FT 2 0 60027 0 00 0480+42  
5 0250/0000 LENGTH(AH 2672 BK 2478)

0240/1857 024 "DIA CIR PLASTIC  
LEN=0040 INSTALLED 2022

060538 FT

0240/0027 040"H 72"W ELLIP METAL  
LEN=0018 INSTALLED UNKN  
060538 FT 2 0 60027 0 00 0455+87  
5 0240/0000 LENGTH(AH 2478 BK 3040)

EXTRACT DATE: 12/28/2024 ROADWAY MANAGEMENT SYSTEM PAGE NUMBER: 229  
PRINT DATE: 12/30/2024 SLD COUNTY/SR - ANNUAL PRINT COUNTY: VENANGO

DIR: B TOTAL LEN: 12.441 MI. DIST: 01-5 SR: 2004  
LEFT MUN: PINE GROVE T RIGHT MUN: PINE GROVE T

2 0 60027 0 00 0425+24 057498 FT  
SCHWAB RD  
(T642) 0230/0000

-- -- 0230/1276 024 "DIA CIR PLASTIC  
LEN=0020 INSTALLED 2005

== 057498 FT  
S 0230/0000 LENGTH(AH 3040 BK 2556)

-- -- 0220/1348 024 "DIA CIR PLASTIC  
LEN=0015 INSTALLED UNKN  
BURNS RD  
== 0220/1151 (T421)

054942 FT  
S 054942 FT 2 0 60027 0 00 0399+86  
0220/0000 LENGTH(AH 2556 BK 3070)

-- -- 0210/1972 018 "DIA CIR PLASTIC  
LEN=0015 INSTALLED 1999  
-- -- 0210/1525 018 "DIA CIR PLASTIC  
LEN=0015 INSTALLED UNKN  
-- -- 0210/1053 018 "DIA CIR PLASTIC  
LEN=0015 INSTALLED 2005

2 0 60027 0 00 0368+95 051872 FT  
POWELL RD  
(T633) 0210/0000

-- -- 0210/0168 018 "DIA CIR PLASTIC  
LEN=0016 INSTALLED 2005  
051872 FT  
== S 0210/0000 LENGTH(AH 3070 BK 2814)

-- -- 0200/2098 024 "DIA CIR PLASTIC  
LEN=0048 INSTALLED 2005

-- -- 0200/1485 018 "DIA CIR PLASTIC  
LEN=0016 INSTALLED 2005  
-- -- 0200/1190 018 "DIA CIR PLASTIC  
LEN=0018 INSTALLED 2005

049058 FT  
S 0200/0198 053"H 83"W ELLIP CONC  
LEN=0042 INSTALLED 2023  
049058 FT 2 0 60027 0 00 0341+23  
S 0200/0000 LENGTH(AH 2814 BK 1115)

-- -- 0190/0294 030"H 00"W MULT PLSTIC  
LEN=0014 INSTALLED UNKN

DIR: B TOTAL LEN: 12.441 MI.  
LEFT MUN: PINE GROVE T

PINEGROVE SCHOOL RD  
(SR2019 SEG 0010/0000) 0190/0000  
OLD STATE RD  
(T443) 0180/2922

047943 FT 2 0 60054 0 00 0011+54  
(HALE RD  
(T628)  
0190/0000 LENGTH(AH 1115 BK 3127)  
NC OLD STATE RD

```

0180/1590 018 "DIA CIR PLASTIC
LEN=0015 INSTALLED 2005

0180/0342 024 "H 00 "W MULT PLSTIC
LEN=0020 INSTALLED 1999
044816 FT 2 0 60027 0 00 0309+98
5 0180/0000 LENGTH(AH 3127 BK 2498)

```

```

0170/0975 015 "DIA CIRST PLASTIC
LEN=0015 CINST PLASTED 2014
018 "DIA CINST PLASTED
0170/0497 LEN=0016 INSTAL PLLED UNKN
042318 FT 2060027 000 0284+71
0170/0000 LENGTH(AH 2498 BK 2532)

```

```

0160/1420 018 "DIA CIR PLASTIC
LEN=0016 INSTALLED 2005
0160/1165 018 "DIA CIR PLASTIC
LEN=0015 INSTALLED 2005

039786 FT 2 0 60027 0 00 0259+39
5 0160/0000 LENGTH(AH 2532 BK 2444)
036 "DIA CIR PLASTIC
0150/2346 LEN=0016 INSTALLED 1999
018 "DIA CIR PLASTIC
0150/1859 LEN=0015 INSTALLED 2005
042 "DIA CIR PLASTIC
0150/1438 LEN=0040 INSTALLED UNKN
018 "DIA CIR PLASTIC
0150/0868 LEN=0018 INSTALLED 1997

```

037342 FT 2 0 60027 0 00 0235+17  
0150/0000 LENGTH(AH 2444 BK 2578)



EXTRACT DATE: 12/28/2024 ROADWAY MANAGEMENT SYSTEM PAGE NUMBER: 227  
PRINT DATE: 12/30/2024 SLD COUNTY/SR - ANNUAL PRINT COUNTY: VENANGO

DIR: B TOTAL LEN: 12.441 MI. DIST: 01-5 SR: 2004  
LEFT MUN: PINE GROVE T RIGHT MUN: PINE GROVE T

	0140/1691	015 "DIA CIR PLASTIC LEN=0020 INSTALLED 1999
	0140/1075	024 "DIA CIRC CONCR LEN=0012 INSTALLED UNKN
	0140/0908	KEISTER RD (T415)
034764 FT	034764 FT	2 0 60027 0 00 0209+35 NC DAVIS RD
	0140/0000	CAMP COFFMAN RD (SR2017 SEG 0050/0000) LENGTH(AH 2578 BK 2412)
	0130/1224	018 "DIA CIR PLASTIC LEN=0040 INSTALLED UNKN
	0130/0780	024 "DIA CIR PLASTIC LEN=0015 INSTALLED 2005
032352 FT	0130/0113	018 "DIA CIR PLASTIC LEN=0012 INSTALLED 1997
	032352 FT	2 0 60027 0 00 0185+12
	0130/0000	LENGTH(AH 2412 BK 2455)
	0120/1641	015 "DIA CIR PLASTIC LEN=0015 INSTALLED 2007
2 0 60027 0 00 0161+95 029897 FT STEWART RD (T609)	0120/0173 029897 FT	018 "DIA CIR PLASTIC LEN=0015 INSTALLED 1997
	0120/0000	LENGTH(AH 2455 BK 2483)
	0110/1661	015 "DIA CIR PLASTIC LEN=0015 INSTALLED UNKN
	0110/1595	SHARRAR RD (T412)
	0110/1053	018 "DIA CIRC CONCR LEN=0012 INSTALLED UNKN
027414 FT	027414 FT	2 0 60027 0 00 0136+24 NC FERTIGS RD
	0110/0000	PINE GROVE CRANBERRY T LENGTH(AH 2483 BK 3576)

EXTRACT DATE: 12/28/2024 ROADWAY MANAGEMENT SYSTEM PAGE NUMBER: 226  
PRINT DATE: 12/30/2024 SLD COUNTY/SR - ANNUAL PRINT COUNTY: VENANGO

DIR: B TOTAL LEN: 12.441 MI. DIST: 01-5 SR: 2004  
LEFT MUN: CRANBERRY T RIGHT MUN: CRANBERRY T

CARNES SCHOOL RD  
(T604)

0100/2122

023838 FT

020984 FT

0100/2994	027 "DIA CIR PLASTIC LEN=0018 INSTALLED 1997
0100/1977	036 "DIA CIR PLASTIC LEN=0022 INSTALLED 1997
0100/1901	VAN RD (T391)
0100/1316	018 "DIA CIR PLASTIC LEN=0015 INSTALLED 1997
0100/0596	018 "DIA CIR PLASTIC LEN=0015 INSTALLED 2007
023838 FT	2 0 60027 0 00 0100+39
0100/0000	LENGTH(AH 3576 BK 2854)
0090/2090	015 "DIA CIR PLASTIC LEN=0015 INSTALLED UNKN
0090/1603	048 "DIA CIR PLASTIC LEN=0020 INSTALLED UNKN
0090/0778	018 "DIA CIR PLASTIC LEN=0018 INSTALLED 1997
0090/0323	015 "DIA CIR PLASTIC LEN=0016 INSTALLED UNKN
0090/0031	BMSSEN 60/2004/0090/0000
020984 FT	2 0 60027 0 00 0071+93
0090/0000	TARKILN RUN BMSBG 60/2004/0090/0000
0080/3249	LENGTH(AH 2854 BK 3376)
0080/3144	018 "DIA CIRC CONCR
0080/2924	018 "DIA CIR PLASTIC LEN=0016 INSTALLED UNKN
0080/2815	018 "DIA CIR PLASTIC LEN=0022 INSTALLED UNKN
0080/2360	018 "DIA CIR PLASTIC LEN=0015 INSTALLED UNKN
0080/2212	015 "DIA CIR PLASTIC LEN=0040 INSTALLED UNKN
0080/2046	015 "DIA CIR PLASTIC LEN=0016 INSTALLED UNKN
0080/1635	015 "DIA CIRC METAL LEN=0026 INSTALLED UNKN
0080/1620	BMSSEN 60/2004/0080/1594
	2 0 60027 0 00 0054+43
	TARKLIN BR.
	BMSBG 60/2004/0080/1594
	015 "DIA CIR PLASTIC

EXTRACT DATE: 12/28/2024 ROADWAY MANAGEMENT SYSTEM PAGE NUMBER: 225  
PRINT DATE: 12/30/2024 SLD COUNTY/SR - ANNUAL PRINT COUNTY: VENANGO

DIR: B TOTAL LEN: 12.441 MI. DIST: 01-5 SR: 2004  
LEFT MUN: CRANBERRY T RIGHT MUN: CRANBERRY T

	0080/1314	LEN=0012	INSTALLED UNKN
		015 "DIA	CIR PLASTIC
	0080/1030	LEN=0015	INSTALLED UNKN
		015 "DIA	CIR PLASTIC
017608 FT	0080/0540	LEN=0022	INSTALLED UNKN
	017608 FT	2 0 60027 0 00	0038+15
		GEORGE HILL RD	
		(T596)	
	0080/0000	LENGTH(AH 3376	BK 1899)
015709 FT	015709 FT	2 0 60027 0 00	0019+15
		036 "DIA	CIR PLASTIC
		LEN=0020	INSTALLED UNKN
	0070/0000	LENGTH(AH 1899	BK 1915)
013794 FT	0060/0023	018 "DIA	CIR PLASTIC
	013794 FT	LEN=0028	INSTALLED 1997
		2 0 60027 0 00	0000+00
		NC TA ARKILN RD	
		HILL CITY RD	
		(SR2015 SEG 0060/0000)	
	0060/0000	LENGTH(AH 1915	BK 3127)
		018 "DIA	CIRC METAL
	0050/3119	LEN=0025	INSTALLED UNKN
		036 "DIA	CIR PLASTIC
	0050/2547	LEN=0020	INSTALLED UNKN
	0050/1349	015 "DIA	CIRC CONCR
		LEN=0016	INSTALLED 1997
	0050/0032	018 "DIA	CIR PLASTIC
	010667 FT	LEN=0016	INSTALLED UNKN
2 0 60069 0 00 0106+67 010667 FT			
ZACHERL RD			
(T584)	0050/0000	LENGTH(AH 3127	BK 3174)
		012 "DIA	CIR PLASTIC
		LEN=0015	INSTALLED UNKN
	0040/3094		
		018 "DIA	CIR PLASTIC

EXTRACT DATE: 12/28/2024 ROADWAY MANAGEMENT SYSTEM PAGE NUMBER: 224  
PRINT DATE: 12/30/2024 SLD COUNTY/SR - ANNUAL PRINT COUNTY: VENANGO

DIR: B TOTAL LEN: 12.441 MI. DIST: 01-5 SR: 2004  
LEFT MUN: CRANBERRY T RIGHT MUN: CRANBERRY T

	0040/2197	LEN=0016	INSTALLED	UNKN
	0040/1100	018 "DIA CIR PLASTIC LEN=0018	INSTALLED	UNKN
	0040/0528	018 "DIA CIRC CONCR LEN=0015	INSTALLED	UNKN
007493 FT	007493 FT	2 0 60069 0 00 0075+17		
	0040/0000	LENGTH(AH 3174 BK 2495) 018 "DIA CIR PLASTIC		
	0030/2339	LEN=0100	INSTALLED	1998
	004998 FT	2 0 60069 0 00 0050+22		
	0030/0000	LENGTH(AH 2495 BK 2332) 015 "DIA CIR PLASTIC		
	0020/2021	LEN=0016	INSTALLED	1997
	0020/0899	018 "DIA CIR PLASTIC LEN=0025	INSTALLED	UNKN
	0020/0063	024 "DIA CIR PLASTIC LEN=0040	INSTALLED	2022
002666 FT	002666 FT	2 0 60069 0 00 0026+90		
		NC MA PLESHADE RD SHADYWOOD CR (T583)		
	0020/0000	LENGTH(AH 2332 BK 2666)		
PENNDOT STOCKPILE 6 (GOVT)	0010/1619	015 "DIA CIR PLASTIC LEN=0020	INSTALLED	UNKN
	0010/1590	024 "DIA CIR PLASTIC LEN=0020	INSTALLED	1998
	000000 FT	2 0 60069 0 00 0000+00		
		NC MA PLE SHADE RD TWENTYEIGHTH DIVISION H (SRO322 SEG 0480/1029) MFC BEGIN = D		
	0010/0000	LENGTH(AH 2666 BK 0000)		

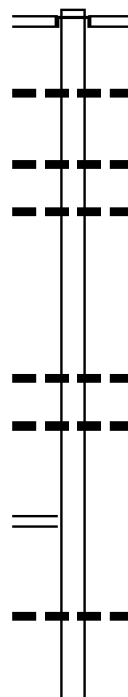
EXTRACT DATE: 12/28/2024 ROADWAY MANAGEMENT SYSTEM PAGE NUMBER: 223  
PRINT DATE: 12/30/2024 SLD COUNTY/SR - ANNUAL PRINT COUNTY: VENANGO

DIR: B TOTAL LEN: 2.804 MI. DIST: 01-5 SR: 2003  
LEFT MUN: RICHLAND T RIGHT MUN: RICHLAND T

014805 FT

012364 FT

2 0 60064 0 01 0159+03 010197 FT  
OLD AIRPORT RD  
(SR2005 SEG 0010/0000) 0070/0000



014805 FT  
INTER-AHD SHREFFLER RD  
(T321)  
SR 0038 SH  
(SR0038 SEG 0100/0580)  
0080/2441  
0080/1706 036"H 60"W ELLIP METAL  
LEN=0040 INSTALLED 1997  
0080/1029 024 "DIA CIR PLASTIC  
LEN=0033 INSTALLED 1997  
0080/0673 024 "DIA CIR PLASTIC  
LEN=0050 INSTALLED 1997  
012364 FT 2 0 60064 0 01 0180+76  
S 0080/0000 LENGTH(AH 2441 BK 2167)  
0070/1185 024 "DIA CIR PLASTIC  
LEN=0040 INSTALLED 1997  
0070/0885 030 "DIA CIR PLASTIC  
LEN=0050 INSTALLED 1997  
010197 FT  
S 0070/0000 LENGTH(AH 2167 BK 2820)  
0060/1700 030 "DIA CIR PLASTIC  
LEN=0040 INSTALLED 1997

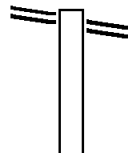
DIR: B TOTAL LEN: 2.804 MI.  
LEFT MUN: RICHLAND T

DIST: 01-5 SR: 2003  
RIGHT MUN: RICHLAND T

	007377	FT				007377	FT	2 0 60064 0 01 0130+77 FERREE RD (T550)
				==		S 0060/0000		LENGTH(AH 2820 BK 2035) 018 "DIA CIR PLASTIC
			--	--		0050/1998		LEN=0060 INSTALLED 1997
	005342	FT				005342	FT	2 0 60064 0 01 0110+42
						S 0050/0000		LENGTH(AH 2035 BK 2358) 018 "DIA CIR PLASTIC
			--	--		0040/1836		LEN=0040 INSTALLED 1997
			--	--		0040/1493		018 "DIA CIR PLASTIC LEN=0040 INSTALLED 1999
			--	--				042 "DIA CIR PLASTIC LEN=0048 INSTALLED 2005
2 0 60064 0 01 0086+85	002984	FT				0040/0184		PANTHER SPRING RD
SLOAN RD (T545)	0040/0000		==	==		S 0040/0000		(T544) LENGTH(AH 2358 BK 2984)
			--	--		0030/2199		024 "DIA CIR PLASTIC LEN=0040 INSTALLED UNKN
			--	--				018 "DIA CIR PLASTIC LEN=0040 INSTALLED 1997
			--	--		0030/1012		044"H 84"W ELLIP CONC LEN=0030 INSTALLED 1997
			--	--		0030/0547		NC WH WHITEHALL RD
2 0 60064 0 01 0057+31	000000	FT				000000		COLLEGE ST (T301)
AIRPORT RD (SR2001 SEG 0040/0000)			//			S 0030/0000		LENGTH(AH 2984 BK 0263)
KERR AV (T300)	0030/0000		[ ]			000000	FT	7026/0000 LENGTH(AH 0263 BK 2276)
	000000	FT	[ ]			000000	FT	7024/0000 LENGTH(AH 2276 BK 0375)
	000000	FT	[ ]			000000	FT	7020/0000 LENGTH(AH 0375 BK 0048)
	000000	FT	[ ]			000000	FT	7012/0000 LENGTH(AH 0048 BK 2480)
	000000	FT	[ ]			000000	FT	7010/0000 LENGTH(AH 2480 BK 0000)

EXTRACT DATE: 12/28/2024 ROADWAY MANAGEMENT SYSTEM PAGE NUMBER: 221  
PRINT DATE: 12/30/2024 SLD COUNTY/SR - ANNUAL PRINT COUNTY: VENANGO  
DIR: B TOTAL LEN: 5.516 MI. DIST: 01-5 SR: 2002  
LEFT MUN: RICHLAND T RIGHT MUN: RICHLAND T

SR 0038 SH 029125 FT  
(SR0038 SEG 0190/0000) 0120/1807



029125 FT SR 0038 SH  
0120/1807 (SR0038 SEG 0190/0000)

EXTRACT DATE: 12/28/2024 ROADWAY MANAGEMENT SYSTEM PAGE NUMBER: 220  
PRINT DATE: 12/30/2024 SLD COUNTY/SR - ANNUAL PRINT COUNTY: VENANGO

DIR: B TOTAL LEN: 5.516 MI. DIST: 01-5 SR: 2002  
LEFT MUN: RICHLAND T RIGHT MUN: RICHLAND T

027318 FT		027318 FT	2 0 60011 0 02 0848+81
			024 "DIA CIR PLASTIC
			LEN=0040 INSTALLED UNKN
		5 0120/0000	LENGTH(AH 1807 BK 2460)
			015 "DIA CIR PLASTIC
		0110/1940	LEN=0055 INSTALLED 1999
			018 "DIA CIR PLASTIC
		0110/1160	LEN=0050 INSTALLED UNKN
			GEIRING RD
		0110/0298	(T552)
			048 "DIA CIR PLASTIC
		0110/0090	LEN=0084 INSTALLED UNKN
024858 FT		024858 FT	2 0 60011 0 02 0824+00
			LC FOR GEIRING RD
			(CONN)
		5 0110/0000	LENGTH(AH 2460 BK 2500)
			018 "DIA CIR PLASTIC
		0100/1900	LEN=0040 INSTALLED UNKN
			024 "DIA CIR PLASTIC
			LEN=0040 INSTALLED UNKN
		0100/0335	2 0 60011 0 02 0797+88
022358 FT		022358 FT	LENGTH(AH 2500 BK 2448)
		5 0100/0000	018 "DIA CIR PLASTIC
			LEN=0041 INSTALLED 2005
		0090/2422	018 "DIA CIR PLASTIC
			LEN=0050 INSTALLED UNKN
		0090/2305	024 "DIA CIR PLASTIC
			LEN=0040 INSTALLED 1999
		0090/1075	018 "DIA CIR PLASTIC
			LEN=0040 INSTALLED UNKN
		0090/0290	018 "DIA CIR PLASTIC
		019910 FT	LEN=0040 INSTALLED UNKN
2 0 60011 0 02 0773+40 019910 FT			5 0090/0000 LENGTH(AH 2448 BK 1993)
RICHLAND			018 "DIA CIR PLASTIC
ROCKLAND T			LEN=0040 INSTALLED UNKN
		0090/0000	
BEAR RUN RD		0080/1930	
(T375)			
			024 "DIA CIR PLASTIC



EXTRACT DATE: 12/28/2024 ROADWAY MANAGEMENT SYSTEM PAGE NUMBER: 219  
PRINT DATE: 12/30/2024 SLD COUNTY/SR - ANNUAL PRINT COUNTY: VENANGO

DIR: B TOTAL LEN: 5.516 MI. DIST: 01-5 SR: 2002  
LEFT MUN: ROCKLAND T RIGHT MUN: ROCKLAND T

	017917 FT	0080/0740	LEN=0055	INSTALLED	1998
		017917 FT	2 0 60011 0 02 0753+47		
		0080/0000	LENGTH(AH 1993 BK 2724)		
			018 "DIA CIR PLASTIC		
		0070/2665	LEN=0040	INSTALLED	UNKN
			024 "H 00 "W MULT PLSTIC		
		0070/2460	LEN=0040	INSTALLED	1999
			024 "DIA CIR PLASTIC		
		0070/2150	LEN=0050	INSTALLED	1999
			015 "DIA CIR PLASTIC		
		0070/1525	LEN=0050	INSTALLED	UNKN
			015 "DIA CIRC METAL		
		0070/0925	LEN=0036	INSTALLED	2022
			018 "DIA CIR PLASTIC		
	015193 FT	0070/0370	LEN=0040	INSTALLED	UNKN
		015193 FT	2 0 60011 0 02 0726+23		
			ROCKLAND T		
		0070/0000	LENGTH(AH 2724 BK 2649)		
			018 "DIA CIR PLASTIC		
		0060/2025	LEN=0040	INSTALLED	2022
PAINTEERS ROCK LN (PRDR)	0060/1937				
		0060/1272		ROCKY POINT LN (PRDR)	
			018 "DIA CIR PLASTIC		
		0060/0653	LEN=0050	INSTALLED	1998
	012544 FT	012544 FT	2 0 60011 0 02 0699+74		
		0060/0000	LENGTH(AH 2649 BK 2522)		
			018 "DIA CIR PLASTIC		
		0050/2522	LEN=0050	INSTALLED	UNKN
			030 "DIA CIR PLASTIC		
		0050/1754	LEN=0044	INSTALLED	2011
			018 "DIA CIR PLASTIC		
		0050/1359	LEN=0042	INSTALLED	UNKN
			018 "DIA CIR PLASTIC		
		0050/0515	LEN=0042	INSTALLED	1998
	010022 FT	010022 FT	2 0 60011 0 02 0674+55		
		0050/0000	LENGTH(AH 2522 BK 1959)		
			024 "DIA CIR PLASTIC		
		0040/1865	LEN=0050	INSTALLED	UNKN

EXTRACT DATE: 12/28/2024 ROADWAY MANAGEMENT SYSTEM PAGE NUMBER: 218  
PRINT DATE: 12/30/2024 SLD COUNTY/SR - ANNUAL PRINT COUNTY: VENANGO

DIR: B TOTAL LEN: 5.516 MI. DIST: 01-5 SR: 2002  
LEFT MUN: ROCKLAND T RIGHT MUN: ROCKLAND T

		0040/1645	024 "DIA CIR PLASTIC LEN=0042 INSTALLED 1999
		0040/1281	018 "DIA CIR PLASTIC LEN=0050 INSTALLED 1999
	008063 FT	008063 FT	2 0 60011 0 02 0654+96 ROCKLAND TOWNSHIP RD
HORNBERG RD (T524)	0040/0000	5 0040/0000	(T524) LENGTH(AH 1959 BK 3561)
		0030/3033	018 "DIA CIR PLASTIC LEN=0040 INSTALLED UNKN
		0030/1685	018 "DIA CIR PLASTIC LEN=0035 INSTALLED UNKN
		0030/1174	018 "DIA CIR PLASTIC LEN=0030 INSTALLED 1999
	004502 FT	5 004502 FT	2 0 60011 0 02 0619+23
		0030/0000	LENGTH(AH 3561 BK 2374)
		0020/2326	048 "DIA CIR PLASTIC LEN=0050 INSTALLED UNKN
	002128 FT	002128 FT	2 0 60011 0 02 0595+49
		5 0020/0000	048 "DIA CIRC METAL LEN=0040 INSTALLED UNKN LENGTH(AH 2374 BK 2128)
	000000 FT	000000 FT	2 0 60011 0 02 0574+21
		NC ROCKLAND NICKLEVILLE RD	PITTSVILLE RD
		INTER-BK	(SR2013 SEG 0040/0000)
ROCKLAND CRANBERRY RD (SR2013 SEG 0040/0000)	0010/0000	5 0010/0000	KENNERDELL RD (SR3008 SEG 0230/2403) MFC BEGIN = D LENGTH(AH 2128 BK 0000)

EXTRACT DATE: 12/28/2024 ROADWAY MANAGEMENT SYSTEM PAGE NUMBER: 217  
PRINT DATE: 12/30/2024 SLD COUNTY/SR - ANNUAL PRINT COUNTY: VENANGO  
DIR: B TOTAL LEN: 2.770 MI. DIST: 01-5 SR: 2001  
LEFT MUN: RICHLAND T RIGHT MUN: RICHLAND T

SR 0038 SH 014625 FT  
(SR0038 SEG 0120/0000) 0080/2797

WEST HOME RD  
(SR2005 SEG 0110/3007) 0080/2026

011828 FT

2 0 60013 0 00 0161+15 009388 FT  
WEST HOME RD  
(SR2005 SEG 0020/0000) 0070/0000

014625 FT SR 0038 SH  
0080/2797 (SR0038 SEG 0120/0000)  
0080/2461 024 "DIA CIR PLASTIC  
LEN=0043 INSTALLED UNKN  
0080/2087 018 "DIA CIR PLASTIC  
LEN=0040 INSTALLED UNKN  
0080/1803 018 "DIA CIR PLASTIC  
LEN=0042 INSTALLED 1997  
0080/1143 018 "DIA CIR PLASTIC  
LEN=0040 INSTALLED UNKN  
011828 FT 2 0 60013 0 00 0185+18  
5 0080/0000 LENGTH(AH 2797 BK 2440)  
0070/2387 024 "DIA CIR PLASTIC  
LEN=0045 INSTALLED 2021  
0070/2154 030 "DIA CIR PLASTIC  
LEN=0040 INSTALLED UNKN  
0070/0193 027 "DIA CIR PLASTIC  
LEN=0038 INSTALLED UNKN  
0070/0087 OLD AIRPORT RD  
009388 FT (SR2005 SEG 0010/2112)  
5 0070/0000 LENGTH(AH 2440 BK 3110)  
PENNDOT STOCKPILE YD #2  
0060/2592 (GOVT)

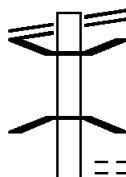
EXTRACT DATE: 12/28/2024 ROADWAY MANAGEMENT SYSTEM PAGE NUMBER: 216  
PRINT DATE: 12/30/2024 SLD COUNTY/SR - ANNUAL PRINT COUNTY: VENANGO

DIR: B TOTAL LEN: 2.770 MI. DIST: 01-5 SR: 2001  
LEFT MUN: RICHLAND T RIGHT MUN: RICHLAND T

006278 FT		006278 FT	2 0 60013 0 00 0129+92
		5 0060/0000	LENGTH(AH 3110 BK 2821)
		0050/2378	018 "DIA CIRC METAL
			LEN=0044 INSTALLED UNKN
		0050/0800	018 "DIA CIRC METAL
			LEN=0042 INSTALLED UNKN
2 0 60013 0 00 0101+71 003457 FT		0050/0050	018 "DIA CIR PLASTIC
RUPERT RD		003457 FT	LEN=0040 INSTALLED UNKN
(T546)			SLOAN RD
		5 0050/0000	(T545)
0050/0000			LENGTH(AH 2821 BK 3457)
		0040/1964	036 "DIA CIR PLASTIC
			LEN=0040 INSTALLED 2014
		0040/1294	018 "DIA CIRC METAL
			LEN=0040 INSTALLED UNKN
000000 FT		0040/0440	030 "DIA CIR PLASTIC
		000000 FT	LEN=0035 INSTALLED 2009
			2 0 60013 0 00 0067+61
			WHITEHALL RD
			(SR2003 SEG 0030/0000)
			018 "DIA CIR PLASTIC
			LEN=0080 INSTALLED UNKN
		NC A I	RPORT RD
			COLLEGE AV
		INTER-BK	(T301)
			KERR AV
			(T300)
			MFC BEGIN = D
000000 FT		5 0040/0000	LENGTH(AH 3457 BK 1933)
		000000 FT	
000000 FT		7034/0000	LENGTH(AH 1933 BK 0680)
		000000 FT	
000000 FT		7030/0000	LENGTH(AH 0680 BK 2597)
		000000 FT	
000000 FT		7020/0000	LENGTH(AH 2597 BK 1540)
		000000 FT	
000000 FT		7010/0000	LENGTH(AH 1540 BK 0000)

EXTRACT DATE: 12/28/2024 ROADWAY MANAGEMENT SYSTEM PAGE NUMBER: 215  
 PRINT DATE: 12/30/2024 SLD COUNTY/SR - ANNUAL PRINT COUNTY: VENANGO  
 DIR: B TOTAL LEN: .791 MI. DIST: 01-5 SR: 1017  
 LEFT MUN: OIL CITY C RIGHT MUN: OIL CITY C

WILLIAM FLINN HW 004179 FT  
 (SR0008 SEG 0460/0000) 0030/2869



003522 FT WILLIAM FLINN HW  
 0030/2869 (SR0008 SEG 0460/0000)  
 0030/2805 BMSSEN 60/1017/0030/2203  
 1 0 00205 0 01 0026+22  
 OIL CREEK  
 0030/2547 BMSBG 60/1017/0030/2203  
 0030/2110 MEMORIAL DR  
 (CITY)

EXTRACT DATE: 12/28/2024 ROADWAY MANAGEMENT SYSTEM PAGE NUMBER: 214  
PRINT DATE: 12/30/2024 SLD COUNTY/SR - ANNUAL PRINT COUNTY: VENANGO

DIR: B TOTAL LEN: .791 MI. DIST: 01-5 SR: 1017  
LEFT MUN: OIL CITY C RIGHT MUN: OIL CITY C

FEDERAL ST  
(CITY)

0030/0118  
001310 FT

SENECA ST  
(SR1017 SEG 0021/0657)  
SENECA ST  
(SR1017 SEG 0030/0000)  
CLIFFORD ST  
(CITY)  
CLIFFORD ST  
(CITY)

INTER-AHD

0021/0657

0021/0612

1 0 00205 0 01 0016+09 000653 FT  
NC SENECA ST  
CENTER ST  
(SR1017 SEG 0010/0466)

MFC BEGIN = C  
LENGTH(AH 0657 BK 0653) 0021/0000

SENECA ST  
(SR1017 SEG 0021/0000) 0010/0466

2 0 60048 0 00 0000+00 000000 FT  
MAIN ST  
(SR0008 SEG 0432/0000)  
(SR0008 SEG 0433/0000) 0010/0000

DUNCOMB ST  
(CITY)

0030/0350

000653 FT 1 0 00205 0 01 0026+22  
NC SENECA ST

CLIFFORD ST  
(CITY)

INTER-BK CLIFFORD ST

0030/0000 LTH AH 002869 BK 001011

000653 FT  
7020/0000 LTH AH 001011 BK 000653  
INTER-AHD ELM ST  
(CITY)  
CENTER ST  
(SR1001 SEG 0010/0000)

0010/0653 ELM ST  
(CITY)  
SENECA ST  
(CITY)

0010/0466  
0010/0257 BMS EN 60/1017/0010/0079  
2 0 60048 0 00 0000+00  
OIL CREEK

0010/0079 BMS BG 60/1017/0010/0079  
0010/0001 MFC BEGIN = C  
NC CENTER ST

000000 FT  
INTER-BK MAIN ST  
(SR0008 SEG 0433/0000)

0010/0000 MFC BEGIN = D  
LENGTH(AH 0653 BK 0000)

EXTRACT DATE: 12/28/2024 ROADWAY MANAGEMENT SYSTEM PAGE NUMBER: 213  
PRINT DATE: 12/30/2024 SLD COUNTY/SR - ANNUAL PRINT COUNTY: VENANGO

DIR: B TOTAL LEN: .839 MI. DIST: 01-5 SR: 1013  
LEFT MUN: OIL CREEK T RIGHT MUN: OIL CREEK T

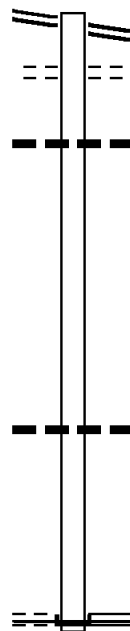
SR 0027 SH 004432 FT  
(SR0027 SEG 0190/2446) 0020/2442

001990 FT

000000 FT

BRYNER RD  
(T653)

0010/0000



004432 FT SR 0027 SH  
0020/2442 (SR0027 SEG 0190/2446)  
KUNZ RD  
0020/1887 (T671)

024 "DIA CIR PLASTIC  
0020/1250 LEN=0045 INSTALLED 2015

001990 FT 2 0 60053 0 00 0020+00  
5 0020/0000 LENGTH(AH 2442 BK 1990)

0010/0020 018 "DIA CIR PLASTIC  
000000 FT LEN=0036 INSTALLED 1996  
2 0 60053 0 00 0000+00  
NC SR 1013 SH

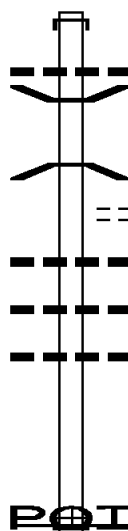
INTER-BK ROUSEVILLE RD  
(SR0227 SEG 0230/0000)  
ROUSEVILLE RD  
(SR0227 SEG 0230/0000)  
MFC BEGIN = D

5 0010/0000 LENGTH(AH 1990 BK 0000)

EXTRACT DATE: 12/28/2024 ROADWAY MANAGEMENT SYSTEM PAGE NUMBER: 212  
PRINT DATE: 12/30/2024 SLD COUNTY/SR - ANNUAL PRINT COUNTY: VENANGO

DIR: B TOTAL LEN: .396 MI. DIST: 01-5 SR: 1011  
LEFT MUN: CHERRYTREE T RIGHT MUN: CHERRYTREE T

002093 FT



000000 FT

002093 FT AH-CRAWFORD (20)  
INTER-AHD BLOSS ST  
0010/2093 (SR2024 SEG 0050/0493)  
018 "DIA CIR PLASTIC  
0010/1536 LEN=0040 INSTALLED UNKN  
0010/1262 BMSBN 60/1011/0010/1480  
2 0 60052 0 00 0000+00  
OIL CREEK  
0010/1122 BMSBG 60/1011/0010/1480  
DRAKE WELL RD  
0010/1047 (T588)  
018 "DIA CIR PLASTIC  
0010/0825 LEN=0055 INSTALLED 2023  
018 "DIA CIR PLASTIC  
0010/0572 LEN=0040 INSTALLED 2023  
012 "DIA CIRC METAL  
0010/0297 LEN=0060 INSTALLED 2023  
000000 FT 2 0 60052 0 00 0000+00  
(APRA) DRAKE WELL STATE  
NC MU SEUM LN  
INTER-BK DRAKE WELL STATE PARK R  
(PARK)  
MFC BEGIN = D  
0010/0000 LENGTH(AH 2093 BK 0000)



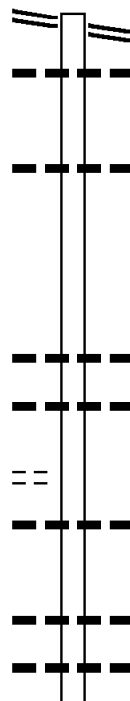
EXTRACT DATE: 12/28/2024 ROADWAY MANAGEMENT SYSTEM PAGE NUMBER: 211  
PRINT DATE: 12/30/2024 SLD COUNTY/SR - ANNUAL PRINT COUNTY: VENANGO

DIR: B TOTAL LEN: 3.720 MI. DIST: 01-5 SR: 1009  
LEFT MUN: CHERRYTREE T RIGHT MUN: CHERRYTREE T

WILLIAM FLINN HW 019643 FT  
(SR0008 SEG 0630/1992) 0070/2453

017190 FT

2 0 60045 0 00 0316+67 015820 FT  
CARTER RD  
(T566) 0060/0000



019643 FT WILLIAM FLINN HW  
0070/2453 (SR0008 SEG 0630/1992)  
018 "DIA CIR PLASTIC  
0070/2322 LEN=0030 INSTALLED UNKN

0070/1320 024 "DIA CIR PLASTIC  
LEN=0042 INSTALLED UNKN

017190 FT 2 0 60045 0 00 0330+37  
S 0070/0000 LENGTH(AH 2453 BK 1370)

0060/0556 018 "DIA CIR PLASTIC  
LEN=0040 INSTALLED 1998  
0060/0345 018 "DIA CIR PLASTIC  
015820 FT LEN=0040 INSTALLED UNKN

S 0060/0000 LENGTH(AH 1370 BK 2675)  
018 "DIA CIR PLASTIC  
0050/2665 LEN=0050 INSTALLED UNKN

0050/1642 018 "DIA CIR PLASTIC  
LEN=0050 INSTALLED 1998  
018 "DIA CIR PLASTIC  
0050/1307 LEN=0050 INSTALLED UNKN  
015 "DIA CIRC METAL

EXTRACT DATE: 12/28/2024 ROADWAY MANAGEMENT SYSTEM PAGE NUMBER: 210  
PRINT DATE: 12/30/2024 SLD COUNTY/SR - ANNUAL PRINT COUNTY: VENANGO

DIR: B TOTAL LEN: 3.720 MI. DIST: 01-5 SR: 1009  
LEFT MUN: CHERRYTREE T RIGHT MUN: CHERRYTREE T

013145 FT

009255 FT

0050/1094	LEN=0050	INSTALLED	UNKN
0050/0480	BMSSEN 60/1009/0050/0471		
	2 0 60045 0 00 0294+50		
	BENNEHOFF		
0050/0471	BMSBG 60/1009/0050/0471		
	048"H 72"W CON BOX CUL		
0050/0465	LEN=0024	INSTALLED	UNKN
0050/0392	BMSSEN 60/1009/0050/0380		
	072"H 95"W CON BOX CUL		
0050/0384	LEN=0024	INSTALLED	UNKN
	2 0 60045 0 00 0294+51		
	BENNEHOFF		
0050/0380	BMSBG 60/1009/0050/0380		
013145 FT	2 0 60045 0 00 0285+60		
	PIONEER RD		
	(T621)		
5 0050/0000	LENGTH(AH 2675 BK 3890)		
	024"DIA CIR PLASTIC		
0040/3838	LEN=0055	INSTALLED	UNKN
	018"DIA CIR PLASTIC		
0040/3645	LEN=0036	INSTALLED	UNKN
	018"DIA CIR PLASTIC		
0040/3372	LEN=0036	INSTALLED	UNKN
	018"DIA CIR PLASTIC		
0040/3073	LEN=0040	INSTALLED	UNKN
	018"DIA CIR PLASTIC		
0040/2531	LEN=0036	INSTALLED	UNKN
	015"DIA CIR PLASTIC		
0040/2146	LEN=0040	INSTALLED	UNKN
	018"DIA CIR PLASTIC		
0040/1758	LEN=0040	INSTALLED	UNKN
	018"DIA CIR PLASTIC		
0040/1246	LEN=0045	INSTALLED	UNKN
	018"DIA CIR PLASTIC		
0040/0832	LEN=0045	INSTALLED	1998
	024"DIA CIR PLASTIC		
0040/0590	LEN=0055	INSTALLED	1998
	015"DIA CIR PLASTIC		
0040/0422	LEN=0040	INSTALLED	UNKN
009255 FT	2 0 60045 0 00 0246+70		
5 0040/0000	LENGTH(AH 3890 BK 2543)		
	018"DIA CIR PLASTIC		
0030/2521	LEN=0036	INSTALLED	1998
	018"DIA CIR PLASTIC		
0030/2225	LEN=0040	INSTALLED	1998
	018"DIA CIR PLASTIC		
0030/2150	LEN=0050	INSTALLED	UNKN
	018"DIA CIR PLASTIC		
0030/1890	LEN=0042	INSTALLED	2002

EXTRACT DATE: 12/28/2024 ROADWAY MANAGEMENT SYSTEM PAGE NUMBER: 209  
PRINT DATE: 12/30/2024 SLD COUNTY/SR - ANNUAL PRINT COUNTY: VENANGO

DIR: B TOTAL LEN: 3.720 MI. DIST: 01-5 SR: 1009  
LEFT MUN: CHERRYTREE T RIGHT MUN: CHERRYTREE T

006712 FT

002828 FT

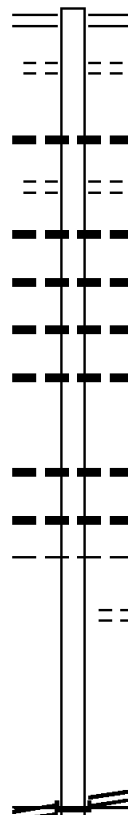
000000 FT

STATE PARK RD  
(SR1007 SEG 0060/2585) 0010/0000

0030/1256	018 "DIA CIR PLASTIC LEN=0045 INSTALLED 2002
0030/0824	018 "DIA CIR PLASTIC LEN=0052 INSTALLED 2002
0030/0327	019 "DIA CIR PLASTIC LEN=0055 INSTALLED 2002
006712 FT	2 0 60045 0 00 0225+44
0030/0000	LENGTH(AH 2543 BK 3884)
0020/3848	018 "DIA CIRC CONCR LEN=0040 INSTALLED UNKN
0020/3562	015 "DIA CIRC CONCR LEN=0032 INSTALLED UNKN
0020/2900	018 "DIA CIR PLASTIC LEN=0045 INSTALLED 2002
0020/2387	024 "DIA CIR PLASTIC LEN=0040 INSTALLED 2002
0020/1987	018 "DIA CIR PLASTIC LEN=0045 INSTALLED 2002
0020/1022	018 "DIA CIR PLASTIC LEN=0055 INSTALLED UNKN
0020/0610	BMSSEN 60/1009/0020/0579 2 0 60045 0 00 0192+44
0020/0579	BENNINGHOFF RUN BMSBG 60/1009/0020/0579
0020/0292	030 "DIA CIR PLASTIC LEN=0040 INSTALLED UNKN
002828 FT	2 0 60045 0 00 0186+59
0020/0000	CHERRYTREE CORNPLANTER T LENGTH(AH 3884 BK 2828)
0010/2115	(AAR 528361S)#TRKS 01
0010/1410	018 "DIA CIR PLASTIC LEN=0050 INSTALLED UNKN
0010/1166	015 "DIA CIR PLASTIC LEN=0040 INSTALLED 2001
0010/0390	018 "DIA CIR PLASTIC LEN=0040 INSTALLED UNKN
000000 FT	2 0 60045 0 00 0158+34
NC PE	PETROLEUM CENTER RD (SR1004 SEG 0010/0000)
0010/0000	MFC BEGIN = D LENGTH(AH 2828 BK 0000)

EXTRACT DATE: 12/28/2024 ROADWAY MANAGEMENT SYSTEM PAGE NUMBER: 208  
PRINT DATE: 12/30/2024 SLD COUNTY/SR - ANNUAL PRINT COUNTY: VENANGO  
DIR: B TOTAL LEN: .645 MI. DIST: 01-5 SR: 1008  
LEFT MUN: PLEASANTVILLE B RIGHT MUN: PLEASANTVILLE B

ENTERPRISE RD 003407 FT  
(SR0027 SEG 0260/0000) 0010/3407



000000 FT

STATE ST  
(SR0027 SEG 0220/0000) 0010/0000

003407 FT MAIN ST  
0010/3407 (SR0027 SEG 0260/0000)  
0010/3305 MAIN ST  
(BORO)  
024 " DIA CIRC CONCR  
0010/2669 LEN=0036 INSTALLED UNKN  
CHESTNUT ST  
0010/2406 (BORO)  
018 " DIA CIRC CONCR  
0010/2385 LEN=0035 INSTALLED UNKN  
018 " DIA CIRC CONCR  
0010/2336 LEN=0034 INSTALLED UNKN  
018 " DIA CIRC CONCR  
0010/2025 LEN=0036 INSTALLED UNKN  
018 " DIA CIRC CONCR  
0010/1821 LEN=0036 INSTALLED UNKN  
  
0010/0917 018 " DIA CIRC CONCR  
LEN=0030 INSTALLED UNKN  
0010/0408 018 " DIA CIRC CONCR  
LEN=0034 INSTALLED UNKN  
PLEASANTVILLE  
0010/0167 OIL CREEK T  
FOR SR 0027 AND 1008  
0010/0094 (CONN)  
000000 FT 1 0 00089 0 00 0452+64  
STATE ST  
(SR0027 SEG 0220/0000)  
NC ME RRRICK ST  
INTER-BK ROUSEVILLE RD  
(SR0227 SEG 0240/2489)  
MFC BEGIN = C  
0010/0000 LENGTH(AH 3407 BK 0000)

EXTRACT DATE: 12/28/2024 ROADWAY MANAGEMENT SYSTEM PAGE NUMBER: 207  
PRINT DATE: 12/30/2024 SLD COUNTY/SR - ANNUAL PRINT COUNTY: VENANGO

DIR: B TOTAL LEN: 3.015 MI. DIST: 01-5 SR: 1007  
LEFT MUN: CORNPLANTER T RIGHT MUN: CORNPLANTER T

PETROLEUM CENTER RD 015917 FT  
(SR1009 SEG 0010/0000) 0060/2585  
OLD PETROLEUM CENTER RD  
(T617) 0060/2501

2 0 60045 0 00 0132+29 013332 FT  
NUMBER FIVE POWER RD  
(T591) 0060/0000

015917 FT  
INTER-AHD STATE PARK RD  
0060/2585 (SR1004 SEG 0010/0000)

0060/2465 018 "DIA CIR PLASTIC  
0060/2193 LEN=0040 INSTALLED 2018  
(AAR 528364M) #TRKS 01

0060/1590 036 "DIA CIR PLASTIC  
LEN=0040 INSTALLED 2001  
015 "DIA CIR PLASTIC  
0060/1035 LEN=0040 INSTALLED 2018  
018 "DIA CIR PLASTIC  
0060/0966 LEN=0050 INSTALLED 1996  
015 "DIA CIR PLASTIC  
0060/0625 LEN=0040 INSTALLED 1996  
018 "DIA CIR PLASTIC  
0060/0415 LEN=0040 INSTALLED 1996  
018 "DIA CIR PLASTIC  
0060/0230 LEN=0040 INSTALLED 1996  
018 "DIA CIR PLASTIC  
0060/0040 LEN=0040 INSTALLED 1996  
013332 FT

0060/0000 LENGTH(AH 2585 BK 3273)

EXTRACT DATE: 12/28/2024 ROADWAY MANAGEMENT SYSTEM PAGE NUMBER: 206  
PRINT DATE: 12/30/2024 SLD COUNTY/SR - ANNUAL PRINT COUNTY: VENANGO

DIR: B TOTAL LEN: 3.015 MI. DIST: 01-5 SR: 1007  
LEFT MUN: CORNPLANTER T RIGHT MUN: CORNPLANTER T

010059 FT

007557 FT

0050/3060	018 "DIA	CIR PLASTIC
0050/2775	LEN=0040	INSTALLED 2018
0050/2561	018 "DIA	CIR PLASTIC
0050/2320	LEN=0040	INSTALLED 1996
0050/2020	018 "DIA	CIR PLASTIC
0050/1745	LEN=0040	INSTALLED 1996
0050/1400	018 "DIA	CIR PLASTIC
0050/1250	LEN=0040	INSTALLED 2012
0050/1055	018 "DIA	CIR PLASTIC
0050/0800	LEN=0050	INSTALLED 1996
0050/0723	018 "DIA	CIR PLASTIC
0050/0523	LEN=0032	INSTALLED 1996
0050/0330	018 "DIA	CIR PLASTIC
0050/0122	LEN=0040	INSTALLED UNKN
010059 FT	018 "DIA	CIR PLASTIC
0050/0000	LEN=0040	INSTALLED 1996
0040/2097	018 "DIA	CIR PLASTIC
0040/1800	LEN=0040	INSTALLED 1996
0040/1433	018 "DIA	CIR PLASTIC
0040/1311	LEN=0040	INSTALLED 1996
0040/0913	018 "DIA	CIR PLASTIC
0040/0695	LEN=0040	INSTALLED 2011
0040/0545	018 "DIA	CIR PLASTIC
007557 FT	LEN=0040	INSTALLED 1996
0040/0000	018 "DIA	CIR PLASTIC
0030/2276	LEN=0050	INSTALLED 1996
0030/1704	018 "DIA	CIR PLASTIC
	LEN=0045	INSTALLED 1996
	048 "H 48 "W	CON BOX CUL
	LEN=0036	INSTALLED 1996

DIR: B TOTAL LEN: 3.015 MI. DIST: 01-5 SR: 1007  
LEFT MUN: CORNPLANTER T RIGHT MUN: CORNPLANTER T

			018 "DIA	CIR PLASTIC
		0030/1282	LEN=0040	INSTALLED 1998
			018 "DIA	CIR PLASTIC
		0030/1154	LEN=0030	INSTALLED UNKN
			018 "DIA	CIR PLASTIC
		0030/1036	LEN=0030	INSTALLED UNKN
			015 "DIA	CIR PLASTIC
		0030/0578	LEN=0030	INSTALLED UNKN
			018 "DIA	CIR PLASTIC
		0030/0405	LEN=0040	INSTALLED 2011
			018 "DIA	CIR PLASTIC
		0030/0121	LEN=0025	INSTALLED 2011
005102 FT		005102 FT	2 0 60045	0 00 0049+15
		0030/0000	LENGTH(AH	2455 BK 2509)
			018 "DIA	CIR PLASTIC
		0020/2303	LEN=0030	INSTALLED 2011
			018 "DIA	CIR PLASTIC
		0020/1962	LEN=0040	INSTALLED 1998
			015 "DIA	CIRC METAL
		0020/1410	LEN=0036	INSTALLED 1996
			018 "DIA	CIR PLASTIC
		0020/0835	LEN=0045	INSTALLED 1998
			018 "DIA	CIR PLASTIC
		0020/0697	LEN=0045	INSTALLED UNKN
			024 "DIA	CIR PLASTIC
		0020/0449	LEN=0040	INSTALLED 1996
			018 "DIA	CIR PLASTIC
		0020/0320	LEN=0040	INSTALLED 1998
002593 FT		002593 FT	2 0 60045	0 00 0024+06
		0020/0000	LENGTH(AH	2509 BK 2593)
			018 "DIA	CIR PLASTIC
		0010/2259	LEN=0025	INSTALLED 2018
			018 "DIA	CIR PLASTIC
		0010/1782	LEN=0036	INSTALLED 1996
			018 "DIA	CIR PLASTIC
		0010/1428	LEN=0030	INSTALLED 1996
			018 "DIA	CIR PLASTIC
		0010/1165	LEN=0036	INSTALLED 1996
			018 "DIA	CIR PLASTIC
		0010/0724	LEN=0040	INSTALLED 1996
		0010/0389		
CEMETERY HILL RD (T564)				
		0010/0257	018 "DIA	CIRC CONCR
		000000 FT	LEN=0055	INSTALLED 1996
000000 FT		000000 FT	2 0 60045	0 00 0000+00
			NC ST	ATE PARK RD
			SR 0008	SH
			(SR0008	SEG 0520/2036)
			MFC BEGIN	= D
		0010/0000	LENGTH(AH	2593 BK 0000)

EXTRACT DATE: 12/28/2024 ROADWAY MANAGEMENT SYSTEM PAGE NUMBER: 204  
PRINT DATE: 12/30/2024 SLD COUNTY/SR - ANNUAL PRINT COUNTY: VENANGO

DIR: B TOTAL LEN: 5.983 MI. DIST: 01-5 SR: 1006  
LEFT MUN: ALLEGHENY T RIGHT MUN: ALLEGHENY T

	031590 FT		031590 FT	INTER-AHD	BAILEY RD (T634)
TEMPERANCE HOUSE RD (T603)	0130/2469	==	0130/2683		COL DRAKE HW (SR0036 SEG 0050/0000)
		==	0130/2469		TEMPERANCE HOUSE RD (T603)
		---	0130/1291		015 "DIA CIRC CONCR LEN=0040 INSTALLED 2003
		---	0130/0919		018 "DIA CIR PLASTIC LEN=0050 INSTALLED 2003
		---	0130/0105		018 "DIA CIR PLASTIC LEN=0028 INSTALLED 2003
028907 FT		---	028907 FT		2 0 60049 0 00 0288+23
		---	0130/0000		LENGTH(AH 2683 BK 2555)
		---	0120/2543		027 "DIA CIR PLASTIC LEN=0040 INSTALLED UNKN
		---	0120/1755		018 "DIA CIR PLASTIC LEN=0012 INSTALLED 2003
		---	0120/1244		018 "DIA CIR PLASTIC LEN=0042 INSTALLED 2003
		---	0120/0993		BMSSEN 60/1006/0120/0973 2 0 60049 0 00 0272+44
		---	0120/0973		PITHOLE TRIB BMSBG 60/1006/0120/0973
		---	0120/0874		018 "DIA CIR PLASTIC LEN=0017 INSTALLED 2003
PLEASANT VALLEY DR (T632)	0120/0834	==			
		---	0120/0064		BMSSEN 60/1006/0120/0000
026352 FT		---	026352 FT		2 0 60049 0 00 0264+15
		---			PITHOLE CREEK
		---	0120/0000		BMSBG 60/1006/0120/0000
		---			LENGTH(AH 2555 BK 2913)
		---	0110/2751		018 "DIA CIR PLASTIC LEN=0040 INSTALLED UNKN
		---	0110/2389		024 "H 00 "W MULT PLSTIC LEN=0015 INSTALLED 2003



EXTRACT DATE: 12/28/2024 ROADWAY MANAGEMENT SYSTEM PAGE NUMBER: 203  
PRINT DATE: 12/30/2024 SLD COUNTY/SR - ANNUAL PRINT COUNTY: VENANGO

DIR: B TOTAL LEN: 5.983 MI. DIST: 01-5 SR: 1006  
LEFT MUN: ALLEGHENY T RIGHT MUN: ALLEGHENY T

		0110/1206	018 "DIA CIR PLASTIC LEN=0012 INSTALLED 2015
		0110/0664	024 "DIA CIR PLASTIC LEN=0012 INSTALLED 2003
023439 FT		023439 FT	2 0 60049 0 00 0233+48 CASHUP RD (T609)
	==	5 0110/0000	LENGTH(AH 2913 BK 1933)
		0100/1323	016 "DIA CIR PLASTIC LEN=0052 INSTALLED 2003
021506 FT		0100/0230	018 "DIA CIR PLASTIC LEN=0040 INSTALLED 2003
		021506 FT	2 0 60049 0 00 0216+04
	5	0100/0000	LENGTH(AH 1933 BK 2225)
		0090/1743	018 "DIA CIR PLASTIC LEN=0048 INSTALLED 2012
		0090/0388	015 "DIA CIR PLASTIC LEN=0018 INSTALLED 2015
	==	0090/0313	EAGLE ROCK RD (T624)
		0090/0064	BMSSEN 60/1006/0090/0032 2 0 60049 0 00 0194+04
		0090/0045	PITHOLE CK. BMSBG 60/1006/0090/0032
2 0 60049 0 00 0193+64 019281 FT TIGHT PINCH RD (T626)	==	5 0090/0000	LENGTH(AH 2225 BK 2377)
		0080/2187	018 "DIA CIR PLASTIC LEN=0017 INSTALLED 2003
		0080/1954	018 "DIA CIR PLASTIC LEN=0050 INSTALLED 2003
		0080/1502	018 "DIA CIR PLASTIC LEN=0016 INSTALLED 2003
		0080/0851	018 "DIA CIR PLASTIC LEN=0044 INSTALLED 2003
		0080/0259	018 "DIA CIR PLASTIC LEN=0042 INSTALLED 2003
016904 FT		0080/0030	018 "DIA CIR PLASTIC LEN=0042 INSTALLED 2003
		016904 FT	2 0 60049 0 00 0169+87

EXTRACT DATE: 12/28/2024 ROADWAY MANAGEMENT SYSTEM PAGE NUMBER: 202  
PRINT DATE: 12/30/2024 SLD COUNTY/SR - ANNUAL PRINT COUNTY: VENANGO

DIR: B TOTAL LEN: 5.983 MI. DIST: 01-5 SR: 1006  
LEFT MUN: ALLEGHENY T RIGHT MUN: ALLEGHENY T

					ALLEGHENY
					CORNPLANTER T
				5 0080/0000	LENGTH(AH 2377 BK 2027)
					018 "DIA CIR PLASTIC
				0070/1529	LEN=0015 INSTALLED 2003
					018 "DIA CIR PLASTIC
				0070/1285	LEN=0042 INSTALLED 2003
					015 "DIA CIR PLASTIC
				0070/0674	LEN=0010 INSTALLED 2003
					018 "DIA CIR PLASTIC
				0070/0457	LEN=0040 INSTALLED 2003
014877 FT				014877 FT	2 0 60049 0 00 0149+37
				5 0070/0000	LENGTH(AH 2027 BK 2359)
					048 "DIA CIR PLASTIC
				0060/1166	LEN=0060 INSTALLED UNKN
					018 "DIA CIR PLASTIC
				0060/0450	LEN=0048 INSTALLED UNKN
					018 "DIA CIR PLASTIC
				0060/0119	LEN=0050 INSTALLED 2003
012518 FT				012518 FT	2 0 60049 0 00 0125+78
				5 0060/0000	LENGTH(AH 2359 BK 2333)
					018 "DIA CIR PLASTIC
				0050/1268	LEN=0015 INSTALLED 2003
					018 "DIA CIR PLASTIC
				0050/0733	LEN=0017 INSTALLED 2003
010185 FT				010185 FT	2 0 60049 0 00 0102+45
					LESHER RD
					(T612)
				5 0050/0000	LENGTH(AH 2333 BK 2662)
				0040/2522	BMSBN 60/1006/0040/2495
					2 0 60049 0 00 0100+68
					PITHOLE CK.
				0040/2495	BMSBG 60/1006/0040/2495
					018 "DIA CIR PLASTIC
				0040/1602	LEN=0046 INSTALLED 2003
					018 "DIA CIR PLASTIC
				0040/0785	LEN=0050 INSTALLED 2003
					018 "DIA CIR PLASTIC
				0040/0365	LEN=0053 INSTALLED 2003

PLANK RD  
(T614)

0040/2286

EXTRACT DATE: 12/28/2024 ROADWAY MANAGEMENT SYSTEM PAGE NUMBER: 201  
PRINT DATE: 12/30/2024 SLD COUNTY/SR - ANNUAL PRINT COUNTY: VENANGO

DIR: B TOTAL LEN: 5.983 MI. DIST: 01-5 SR: 1006  
LEFT MUN: CORNPLANTER T RIGHT MUN: CORNPLANTER T

007523 FT

007523 FT 2 0 60049 0 00 0075+42  
S 0040/0000 LENGTH(AH 2662 BK 2539)  
018 " DIA CIR PLASTIC  
0030/2090 LEN=0042 INSTALLED 2003  
027 " DIA CIR PLASTIC  
0030/1844 LEN=0040 INSTALLED 2003  
018 " DIA CIR PLASTIC  
0030/1622 LEN=0042 INSTALLED 2003  
018 " DIA CIR PLASTIC  
0030/1379 LEN=0044 INSTALLED 2003  
018 " DIA CIR PLASTIC  
0030/0993 LEN=0044 INSTALLED UNKN  
018 " DIA CIR PLASTIC  
0030/0427 LEN=0017 INSTALLED 2003  
004984 FT 2 0 60049 0 00 0050+03  
S 0030/0000 LENGTH(AH 2539 BK 2472)  
018 " DIA CIR PLASTIC  
0020/2405 LEN=0048 INSTALLED 2003

004984 FT

0020/1631 BMS EN 60/1006/0020/1614  
2 0 60049 0 00 0041+46  
ALLENDER RUN  
0020/1614 BMS BG 60/1006/0020/1614  
018 " DIA CIR PLASTIC  
0020/1014 LEN=0045 INSTALLED 2003  
018 " DIA CIRC CONCR  
0020/0736 LEN=0042 INSTALLED 2003

002512 FT

0020/0126 024 " DIA CIR PLASTIC  
LEN=0041 INSTALLED 2003  
002512 FT 2 0 60049 0 00 0025+32  
S 0020/0000 LENGTH(AH 2472 BK 2512)  
024 " DIA CIR PLASTIC  
0010/2398 LEN=0048 INSTALLED 2003  
018 " DIA CIR PLASTIC  
0010/1806 LEN=0045 INSTALLED 2003  
018 " DIA CIR PLASTIC  
0010/1492 LEN=0058 INSTALLED 2003

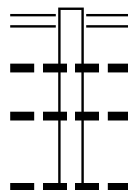
000000 FT

0010/0698 018 " DIA CIR PLASTIC  
LEN=0052 INSTALLED 2003  
018 " DIA CIR PLASTIC  
0010/0106 LEN=0050 INSTALLED UNKN  
000000 FT 2 0 60049 0 00 0000+00  
NC P I THOLE RD  
ROUSEVILLE RD  
(SR0227 SEG 0120/0000)  
MFC BEGIN = D  
S 0010/0000 LENGTH(AH 2512 BK 0000)

EXTRACT DATE: 12/28/2024 ROADWAY MANAGEMENT SYSTEM PAGE NUMBER: 200  
PRINT DATE: 12/30/2024 SLD COUNTY/SR - ANNUAL PRINT COUNTY: VENANGO

DIR: B TOTAL LEN: 3.603 MI. DIST: 01-5 SR: 1005  
LEFT MUN: CORNPLANTER T RIGHT MUN: CORNPLANTER T

019023 FT



019023 FT ROUSEVILLE RD  
0080/2045 (SR0227 SEG 0080/0000)  
018 "DIA CIR PLASTIC  
0080/1447 LEN=0042 INSTALLED 1998  
024 "DIA CIR PLASTIC  
0080/1121 LEN=0042 INSTALLED 2013  
018 "DIA CIR PLASTIC  
0080/0446 LEN=0040 INSTALLED 1998  
016978 FT 2 0 60070 0 00 0169+61  
5 0080/0000 LENGTH(AH 2045 BK 2525)

016978 FT

014453 FT



0070/0275 015 "DIA CIR PLASTIC  
LEN=0052 INSTALLED 1998  
014453 FT 2 0 60070 0 00 0144+36  
5 0070/0000 LENGTH(AH 2525 BK 2507)

EXTRACT DATE: 12/28/2024 ROADWAY MANAGEMENT SYSTEM PAGE NUMBER: 199  
PRINT DATE: 12/30/2024 SLD COUNTY/SR - ANNUAL PRINT COUNTY: VENANGO

DIR: B TOTAL LEN: 3.603 MI. DIST: 01-5 SR: 1005  
LEFT MUN: CORNPLANTER T RIGHT MUN: CORNPLANTER T

	-- --	0060/2292	018 "DIA CIR PLASTIC
	-- --	0060/1742	LEN=0032 INSTALLED 1998
	-- --	0060/1299	018 "DIA CIR PLASTIC
	-- --	0060/0850	LEN=0040 INSTALLED 1998
	-- --	0060/0670	018 "DIA CIR PLASTIC
	-- --	0060/0234	LEN=0040 INSTALLED 1998
011946 FT	-- --	011946 FT	018 "DIA CIR PLASTIC
	-- --	0060/0000	LEN=0040 INSTALLED 1998
	-- --		2 0 60070 0 00 0119+29
	-- --		LENGTH(AH 2507 BK 2535)
	-- --	0050/1875	018 "DIA CIR PLASTIC
	-- --	0050/1427	LEN=0045 INSTALLED 1998
	-- --	0050/0955	018 "DIA CIR PLASTIC
	-- --	0050/0568	LEN=0040 INSTALLED 1998
MCFATE RD (T574)	-- --		018 "DIA CIR PLASTIC
0050/0222	-- --		LEN=0045 INSTALLED 1998
009411 FT	-- --	0050/0062	2 0 60070 0 00 0094+00
	-- --	009411 FT	BARRY RD
	-- --		(T571)
	-- --	0050/0000	LENGTH(AH 2535 BK 1975)
	-- --	0040/1880	018 "DIA CIR PLASTIC
	-- --		LEN=0044 INSTALLED 1998
	-- --	0040/1127	024 "DIA CIR PLASTIC
	-- --	0040/0873	LEN=0040 INSTALLED 1998
	-- --		018 "DIA CIR PLASTIC
	-- --		LEN=0040 INSTALLED 1998
007436 FT	-- --	0040/0120	015 "DIA CIR PLASTIC
	-- --	007436 FT	LEN=0050 INSTALLED 1998
	-- --	0040/0000	2 0 60070 0 00 0075+23
	-- --		LENGTH(AH 1975 BK 2444)
	-- --	0030/2397	015 "DIA CIR PLASTIC
	-- --	0030/2213	LEN=0034 INSTALLED 1998
	-- --	0030/1916	018 "DIA CIR PLASTIC
	-- --		LEN=0040 INSTALLED 2023
	-- --		018 "DIA CIR PLASTIC
	-- --		LEN=0040 INSTALLED 1998
	-- --		024 "DIA CIR PLASTIC

EXTRACT DATE: 12/28/2024 ROADWAY MANAGEMENT SYSTEM PAGE NUMBER: 198  
PRINT DATE: 12/30/2024 SLD COUNTY/SR - ANNUAL PRINT COUNTY: VENANGO

DIR: B TOTAL LEN: 3.603 MI. DIST: 01-5 SR: 1005  
LEFT MUN: CORNPLANTER T RIGHT MUN: CORNPLANTER T

	0030/1806	LEN=0040	INSTALLED	2023
		018 "DIA	CIR PLASTIC	
	0030/1636	LEN=0040	INSTALLED	UNKN
		024 "DIA	CIR PLASTIC	
	0030/1261	LEN=0040	INSTALLED	2023
		024 "DIA	CIRC METAL	
	0030/0516	LEN=0040	INSTALLED	1998
		018 "DIA	CIR PLASTIC	
004992 FT	0030/0043	LEN=0036	INSTALLED	1998
	004992 FT	2 0 60070	0 00 0049+82	
	0030/0000	LENGTH(AH	2444 BK 2545)	
		015 "DIA	CIR PLASTIC	
	0020/2125	LEN=0036	INSTALLED	UNKN
		018 "DIA	CIR PLASTIC	
	0020/1670	LEN=0042	INSTALLED	1998
		015 "DIA	CIR PLASTIC	
	0020/1519	LEN=0036	INSTALLED	1998
		015 "DIA	CIR PLASTIC	
	0020/1295	LEN=0036	INSTALLED	1998
		018 "DIA	CIR PLASTIC	
	0020/1138	LEN=0040	INSTALLED	1998
		018 "DIA	CIR PLASTIC	
	0020/0931	LEN=0045	INSTALLED	1998
		018 "DIA	CIR PLASTIC	
002447 FT	0020/0380	LEN=0040	INSTALLED	1998
	002447 FT	2 0 60070	0 00 0024+37	
	0020/0000	LENGTH(AH	2545 BK 2447)	
		018 "DIA	CIR PLASTIC	
	0010/2437	LEN=0045	INSTALLED	1998
		018 "DIA	CIR PLASTIC	
	0010/2020	LEN=0040	INSTALLED	1998
		018 "DIA	CIR PLASTIC	
	0010/1496	LEN=0045	INSTALLED	1998
		018 "DIA	CIR PLASTIC	
	0010/0935	LEN=0040	INSTALLED	1998
		018 "DIA	CIR PLASTIC	
MOUNTAINVIEW RD (PRDR)	0010/0926	LEN=0035	INSTALLED	1998
		BRIDGE RD		
	0010/0422	(PRDR)		
000000 FT	000000 FT	2 0 60070	0 00 0000+00	
	NC OL	LEOPOLIS RD		
		LC FOR RIVERVIEW RD		
		(CONN)		
	INTER-BK	LEOPOLIS RD		
		(PRDR)		
		MFC BEGIN = E		
	0010/0000	LENGTH(AH	2447 BK 0000)	

EXTRACT DATE: 12/28/2024 ROADWAY MANAGEMENT SYSTEM PAGE NUMBER: 197  
PRINT DATE: 12/30/2024 SLD COUNTY/SR - ANNUAL PRINT COUNTY: VENANGO

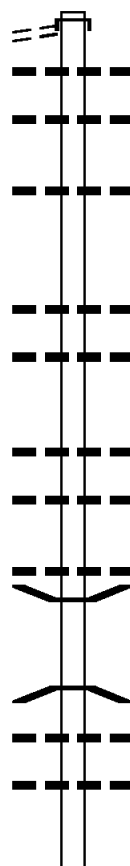
DIR: B TOTAL LEN: 8.531 MI. DIST: 01-5 SR: 1004  
LEFT MUN: PRESIDENT T RIGHT MUN: PRESIDENT T

GRANDIN RD  
(T626)

045044 FT  
0170/2770

042274 FT

040396 FT



045044 FT  
INTER-AHD OLD FERRY RD  
0170/2770 (T541)  
018 "DIA CIR PLASTIC  
0170/2574 LEN=0036 INSTALLED 1996  
018 "DIA CIR PLASTIC  
0170/2195 LEN=0040 INSTALLED 2023  
036 "DIA CIR PLASTIC  
0170/1546 LEN=0040 INSTALLED UNKN  
015 "DIA CIR PLASTIC  
0170/0265 LEN=0041 INSTALLED 1996  
018 "DIA CIR PLASTIC  
0170/0004 LEN=0035 INSTALLED 2007  
042274 FT 2 0 60046 0 00 0423+92  
5 0170/0000 LENGTH(AH 2770 BK 1878)  
060"H 60"W BOX CULVERT  
0160/1285 LEN=0060 INSTALLED 1996  
018 "DIA CIR PLASTIC  
0160/1174 LEN=0040 INSTALLED 2023  
018 "DIA CIR PLASTIC  
0160/0349 LEN=0035 INSTALLED 1997  
0160/0020 BMSBN 60/1004/0160/0000  
040396 FT 2 0 60046 0 00 0405+05  
MUSKRAT RUN  
BMSBG 60/1004/0160/0000  
5 0160/0000 LENGTH(AH 1878 BK 3310)  
018 "DIA CIR PLASTIC  
0150/2921 LEN=0050 INSTALLED 1996  
018 "DIA CIR PLASTIC  
0150/2649 LEN=0050 INSTALLED 2023

018 "DIA CIR PLASTIC

EXTRACT DATE: 12/28/2024 ROADWAY MANAGEMENT SYSTEM PAGE NUMBER: 196  
PRINT DATE: 12/30/2024 SLD COUNTY/SR - ANNUAL PRINT COUNTY: VENANGO

DIR: B TOTAL LEN: 8.531 MI. DIST: 01-5 SR: 1004  
LEFT MUN: PRESIDENT T RIGHT MUN: PRESIDENT T

037086 FT

034819 FT

032415 FT

0150/1696	LEN=0050	INSTALLED	1996
024 "DIA	CIR PLASTIC		
0150/1222	LEN=0060	INSTALLED	1996
018 "DIA	CIR PLASTIC		
0150/0664	LEN=0040	INSTALLED	2023
037086 FT	2 0 60046	0 00 0371+70	
5 0150/0000	LENGTH(AH	3310 BK 2267)	
0140/2125	LEN=0040	INSTALLED	2023
018 "DIA	CIR PLASTIC		
0140/1617	LEN=0035	INSTALLED	1996
018 "DIA	CIR PLASTIC		
0140/1223	LEN=0040	INSTALLED	2007
018 "DIA	CIR PLASTIC		
0140/0918	LEN=0040	INSTALLED	2007
018 "DIA	CIR PLASTIC		
0140/0449	LEN=0040	INSTALLED	2007
018 "DIA	CIR PLASTIC		
0140/0053	LEN=0040	INSTALLED	2007
034819 FT	2 0 60046	0 00 0348+78	
5 0140/0000	LENGTH(AH	2267 BK 2404)	
0130/1064	018 "DIA	CIR PLASTIC	
LEN=0040	INSTALLED	1996	
0130/0750	018 "DIA	CIR PLASTIC	
LEN=0045	INSTALLED	1996	
0130/0271	018 "DIA	CIR PLASTIC	
LEN=0045	INSTALLED	1996	
032415 FT	2 0 60046	0 00 0324+74	
5 0130/0000	LENGTH(AH	2404 BK 2229)	
0120/1985	018 "DIA	CIR PLASTIC	
LEN=0040	INSTALLED	2018	
0120/1836	018 "DIA	CIR PLASTIC	
LEN=0040	INSTALLED	1996	
0120/1534	018 "DIA	CIR PLASTIC	
LEN=0040	INSTALLED	2012	
0120/1246	018 "DIA	CIR PLASTIC	
LEN=0050	INSTALLED	UNKN	
0120/1000	018 "DIA	CIR PLASTIC	
LEN=0045	INSTALLED	UNKN	
0120/0735	018 "DIA	CIR PLASTIC	
LEN=0050	INSTALLED	UNKN	
0120/0483	018 "DIA	CIR PLASTIC	
LEN=0040	INSTALLED	UNKN	
0120/0264	018 "DIA	CIRC METAL	
LEN=0043	INSTALLED	UNKN	
0120/0037	BMS EN 60	/1004/0120/0000	



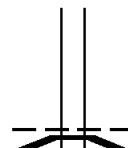
EXTRACT DATE: 12/28/2024 ROADWAY MANAGEMENT SYSTEM PAGE NUMBER: 195  
PRINT DATE: 12/30/2024 SLD COUNTY/SR - ANNUAL PRINT COUNTY: VENANGO

DIR: B TOTAL LEN: 8.531 MI. DIST: 01-5 SR: 1004  
LEFT MUN: PRESIDENT T RIGHT MUN: PRESIDENT T

030186 FT

030186 FT 2 0 60046 0 00 0302+42  
PITHOLE CK.  
BMSBG 60/1004/0120/0000  
PRESIDENT  
CORNPLANTER T  
LENGTH(AH 2229 BK 3086)

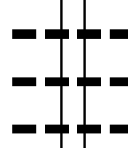
5 0120/0000



0110/2462 018 "DIA CIR PLASTIC  
LEN=0040 INSTALLED 2007  
0110/2291 018 "DIA CIR PLASTIC  
LEN=0040 INSTALLED 1996  
0110/2147 018 "DIA CIR PLASTIC  
LEN=0040 INSTALLED 1996  
0110/1820 015 "DIA CIR PLASTIC  
LEN=0030 INSTALLED 1996  
0110/1546 018 "DIA CIR PLASTIC  
LEN=0036 INSTALLED 1996  
0110/1121 018 "DIA CIR PLASTIC  
LEN=0040 INSTALLED 1996  
0110/0845 060 "DIA CIRC CONCR  
LEN=0098 INSTALLED 1996  
0110/0495 018 "DIA CIR PLASTIC  
LEN=0045 INSTALLED 1996  
0110/0143 018 "DIA CIR PLASTIC  
LEN=0040 INSTALLED 2012  
027100 FT 2 0 60046 0 00 0270+85

027100 FT

5 0110/0000



0100/2975 015 "DIA CIR PLASTIC  
LEN=0035 INSTALLED 2018  
0100/2788 015 "DIA CIR PLASTIC  
LEN=0036 INSTALLED 1996  
0100/2633 015 "DIA CIR PLASTIC  
LEN=0030 INSTALLED UNKN  
0100/2616 015 "DIA CIR PLASTIC  
LEN=0030 INSTALLED 1996  
0100/2464 015 "DIA CIR PLASTIC  
LEN=0040 INSTALLED 1996  
0100/2267 015 "DIA CIR PLASTIC  
LEN=0040 INSTALLED 1996  
0100/1843 018 "DIA CIR PLASTIC  
LEN=0050 INSTALLED 1996  
0100/1643 018 "DIA CIR PLASTIC  
LEN=0058 INSTALLED 1996  
0100/1085 015 "DIA CIR PLASTIC  
LEN=0050 INSTALLED 1996  
0100/0735 018 "DIA CIR PLASTIC  
LEN=0040 INSTALLED UNKN  
018 "DIA CIR PLASTIC

EXTRACT DATE: 12/28/2024 ROADWAY MANAGEMENT SYSTEM PAGE NUMBER: 194  
PRINT DATE: 12/30/2024 SLD COUNTY/SR - ANNUAL PRINT COUNTY: VENANGO

DIR: B TOTAL LEN: 8.531 MI. DIST: 01-5 SR: 1004  
LEFT MUN: CORNPLANTER T RIGHT MUN: CORNPLANTER T

024038 FT

021340 FT

017894 FT

0100/0537	LEN=0040	INSTALLED	1996
018 "DIA	CIR	PLASTIC	
0100/0380	LEN=0040	INSTALLED	1997
024038 FT	2 0 60046	0 00	0240+40
0100/0000	LENGTH(AH	3062	BK 2698)
018 "DIA	CIR	PLASTIC	
0090/2538	LEN=0040	INSTALLED	1996
018 "DIA	CIR	PLASTIC	
0090/2379	LEN=0042	INSTALLED	1996
018 "DIA	CIR	PLASTIC	
0090/2263	LEN=0040	INSTALLED	1996
030 "DIA	CIR	PLASTIC	
0090/1862	LEN=0050	INSTALLED	2005
018 "DIA	CIR	PLASTIC	
0090/1432	LEN=0050	INSTALLED	1997
018 "DIA	CIR	PLASTIC	
0090/1124	LEN=0040	INSTALLED	1996
018 "DIA	CIR	PLASTIC	
0090/0554	LEN=0040	INSTALLED	1996
021340 FT	2 0 60046	0 00	0213+42
BERRY RD	(T571)		
0090/0000	LENGTH(AH	2698	BK 3446)
018 "DIA	CIR	PLASTIC	
0080/3387	LEN=0045	INSTALLED	1996
018 "DIA	CIR	PLASTIC	
0080/1853	LEN=0060	INSTALLED	1996
018 "DIA	CIR	PLASTIC	
0080/1368	LEN=0050	INSTALLED	UNKN
017894 FT	2 0 60046	0 00	0178+90
0080/0000	LENGTH(AH	3446	BK 2807)
024 "DIA	CIR	PLASTIC	
0070/2615	LEN=0050	INSTALLED	2007
0070/0667	BMS EN	60/1004/0070/0628	
2 0 60046	0 00	0157+11	
CHERRY RUN			
0070/0628	BMS BG	60/1004/0070/0628	

EXTRACT DATE: 12/28/2024 ROADWAY MANAGEMENT SYSTEM PAGE NUMBER: 193  
PRINT DATE: 12/30/2024 SLD COUNTY/SR - ANNUAL PRINT COUNTY: VENANGO

DIR: B TOTAL LEN: 8.531 MI. DIST: 01-5 SR: 1004  
LEFT MUN: CORNPLANTER T RIGHT MUN: CORNPLANTER T

015087 FT

015087 FT 2 0 60046 0 00 0150+81

NC EA GLE ROCK RD

ROUSEVILLE RD

(SR0227 SEG 0080/3250)

MFC BEGIN = E

5 0070/0000 LENGTH(AH 2807 BK 2057)

018 "DIA CIRC CONCR

0060/2042 LEN=0046 INSTALLED 1996

015 "DIA CIRC CONCR

0060/1925 LEN=0025 INSTALLED 1996

012 "DIA CIRC CONCR

0060/1192 LEN=0054 INSTALLED 1996

SCHOOL HOUSE HILL RD

0060/1150 (T602)

018 "DIA CIR PLASTIC

0060/0737 LEN=0040 INSTALLED 2023

024 "DIA CIR PLASTIC

0060/0594 LEN=0032 INSTALLED 2008

013030 FT

2 0 60046 0 00 0130+45 013030 FT

CHRISTIE HILL RD

(T600)

0060/0000

5 0060/0000 LENGTH(AH 2057 BK 3599)

018 "DIA CIR PLASTIC

0050/3078 LEN=0040 INSTALLED 1996

018 "DIA CIR PLASTIC

0050/2231 LEN=0040 INSTALLED 2023

030 "DIA CIR PLASTIC

0050/1479 LEN=0035 INSTALLED 1996

024 "DIA CIR PLASTIC

0050/1014 LEN=0050 INSTALLED 2015

018 "DIA CIR PLASTIC

0050/0650 LEN=0050 INSTALLED 2012

018 "DIA CIR PLASTIC

0050/0288 LEN=0050 INSTALLED 1997

009431 FT

2 0 60046 0 00 0094+36 009431 FT

BURNS LN

(T586)

0050/0000

5 0050/0000 LENGTH(AH 3599 BK 2032)

024 "DIA CIR PLASTIC

0040/1583 LEN=0040 INSTALLED 1996

030 "DIA CIR PLASTIC

0040/1155 LEN=0035 INSTALLED 1996

015 "DIA CIR PLASTIC

0040/0554 LEN=0050 INSTALLED 1996

007399 FT

5 0040/0000 LENGTH(AH 2032 BK 2457)

018 "DIA CIR PLASTIC

007399 FT

EXTRACT DATE: 12/28/2024 ROADWAY MANAGEMENT SYSTEM PAGE NUMBER: 192  
PRINT DATE: 12/30/2024 SLD COUNTY/SR - ANNUAL PRINT COUNTY: VENANGO

DIR: B TOTAL LEN: 8.531 MI. DIST: 01-5 SR: 1004  
LEFT MUN: CORNPLANTER T RIGHT MUN: CORNPLANTER T

		0030/1570	LEN=0036	INSTALLED	1996
		024 "DIA	CIR PLASTIC		
		0030/1305	LEN=0050	INSTALLED	2012
		018 "DIA	CIR PLASTIC		
		0030/0940	LEN=0030	INSTALLED	1996
		018 "DIA	CIR PLASTIC		
		0030/0618	LEN=0045	INSTALLED	2012
		018 "DIA	CIR PLASTIC		
		0030/0410	LEN=0045	INSTALLED	1996
004942 FT		004942 FT	2 0 60046	0 00 0049+31	
		5 0030/0000	LENGTH(AH	2457 BK 2495)	
		018 "DIA	CIR PLASTIC		
		0020/2014	LEN=0040	INSTALLED	2023
		024 "DIA	CIR PLASTIC		
		0020/1874	LEN=0050	INSTALLED	2023
		018 "DIA	CIR PLASTIC		
		0020/1671	LEN=0040	INSTALLED	2023
		018 "DIA	CIR PLASTIC		
		0020/1463	LEN=0041	INSTALLED	1996
		018 "DIA	CIR PLASTIC		
		0020/0661	LEN=0040	INSTALLED	2015
002447 FT		002447 FT	2 0 60046	0 00 0024+47	
		5 0020/0000	LENGTH(AH	2495 BK 2447)	
		018 "DIA	CIR PLASTIC		
		0010/2420	LEN=0040	INSTALLED	2012
		018 "DIA	CIR PLASTIC		
		0010/2228	LEN=0045	INSTALLED	2015
		024 "DIA	CIR PLASTIC		
		0010/1905	LEN=0050	INSTALLED	1996
		018 "DIA	CIR PLASTIC		
		0010/1412	LEN=0070	INSTALLED	1996
		018 "DIA	CIR PLASTIC		
		0010/0750	LEN=0040	INSTALLED	2000
RUSSELLS CORNERS RD (T601)		0010/0489			
		0010/0435	BMS EN 60/1004/0010/0196		
		2 0 60046	0 00 0001+97		
		BRIDGE CLOSED			
		OIL CREEK			
		0010/0196	BMSBG 60/1004/0010/0196		
000000 FT		000000 FT	2 0 60046	0 00 0000+00	
		NC PE	PETROLEUM CENTER RD		
		INTER-BK	STATE PARK RD		
			(SR1007 SEG 0060/2585)		
			MFC BEGIN = D		
PETROLEUM CENTER RD (SR1009 SEG 0010/0000)		0010/0000	5 0010/0000	LENGTH(AH	2447 BK 0000)

EXTRACT DATE: 12/28/2024 ROADWAY MANAGEMENT SYSTEM PAGE NUMBER: 191  
PRINT DATE: 12/30/2024 SLD COUNTY/SR - ANNUAL PRINT COUNTY: VENANGO

DIR: B TOTAL LEN: 2.743 MI. DIST: 01-5 SR: 1003  
LEFT MUN: CORNPLANTER T RIGHT MUN: CORNPLANTER T

	014483 FT		014483 FT	GRANDVIEW RD
			0070/3782	(SR1001 SEG 0060/0000)
			0070/3598	ROCKWOOD AV
				(T537)
			0070/2976	034 "DIA CIR PLASTIC
				LEN=0025 INSTALLED 2015
			0070/2966	SPRING RD
				(TWP)
FAIRVIEW AV			0070/2435	WOODSIDE AV
(T672)	0070/2435			(T675)
HILLCREST AV				
(T535)	0070/1388			
			0070/0766	PARK AV
				(T533)
			0070/0085	CORNPLANTER
				OIL CITY C
			0070/0052	GREENWOOD DR
				(CITY)
	010701 FT		010701 FT	2 0 60035 0 00 0106+92
			0070/0000	LENGTH(AH 3782 BK 1219)
				018 "DIA CIRC METAL

EXTRACT DATE: 12/28/2024 ROADWAY MANAGEMENT SYSTEM PAGE NUMBER: 190  
PRINT DATE: 12/30/2024 SLD COUNTY/SR - ANNUAL PRINT COUNTY: VENANGO

DIR: B TOTAL LEN: 2.743 MI. DIST: 01-5 SR: 1003  
LEFT MUN: OIL CITY C RIGHT MUN: OIL CITY C

FISHER AV  
(CITY)

0060/0775

CRESTVIEW DR  
(CITY)

0060/0192

2 0 60035 0 00 0094+85 009482 FT  
LC FOR CRESTVIEW DR  
(CONN)

0060/0000

PARK RD  
(CITY)

0050/1100

005951 FT

0060/0895 LEN=0030 INSTALLED UNKN

0060/0655 LC FOR EDGEWOOD DR  
(CONN)  
024 "DIA CIRC CONCR  
0060/0627 LEN=0035 INSTALLED UNKN  
EDGEWOOD DR  
(CITY)

NC OAK RD  
LYNCH BL  
0060/0538 (CITY)  
LC FOR LYNCH BL  
0060/0441 (CONN)

020 "DIA CIRC CONCR  
0060/0100 LEN=0030 INSTALLED UNKN  
009482 FT

5 0060/0000 LENGTH(AH 1219 BK 3531)  
020 "DIA CIRC CONCR  
0050/3352 LEN=0030 INSTALLED UNKN  
018 "DIA CIRC CONCR  
0050/2836 LEN=0030 INSTALLED UNKN  
018 "DIA CIRC CONCR  
0050/2556 LEN=0030 INSTALLED UNKN  
018 "DIA CIRC CONCR  
0050/2017 LEN=0020 INSTALLED UNKN  
018 "DIA CIRC CONCR  
0050/1772 LEN=0050 INSTALLED UNKN  
018 "DIA CIRC CONCR  
0050/1582 LEN=0030 INSTALLED UNKN  
018 "DIA CIRC CONCR  
0050/1212 LEN=0030 INSTALLED UNKN

VO TECH DR  
(CITY)  
018 "DIA CIRC CONCR  
0050/0400 LEN=0030 INSTALLED UNKN  
018 "DIA CIRC CONCR  
0050/0218 LEN=0030 INSTALLED UNKN  
2 0 60035 0 00 0059+59  
GLENVIEW AV  
(CITY)

5 0050/0000 LENGTH(AH 3531 BK 3498)  
FOREST PL  
(CITY)  
0040/2897

EXTRACT DATE: 12/28/2024 ROADWAY MANAGEMENT SYSTEM PAGE NUMBER: 189  
PRINT DATE: 12/30/2024 SLD COUNTY/SR - ANNUAL PRINT COUNTY: VENANGO

DIR: B TOTAL LEN: 2.743 MI. DIST: 01-5 SR: 1003  
LEFT MUN: OIL CITY C RIGHT MUN: OIL CITY C

CARROLL AV (CITY)	0040/2326	==	
HONE AV (CITY)	0040/1701	==	
HOFFMAN AV (CITY)	0040/1251	==	
BISHOP AV (CITY)	0040/0560	==	
2 0 60035 0 00 0024+58 002453 FT			002453 FT
HARRIOTT AV (CITY)			
BISSELL AV (CITY)	0040/0000	==	NC BISSELL AV
		==	5 0040/0000 LENGTH(AH 3498 BK 1469)
		==	MYLAN ST
		==	0030/1262 (CITY)
		==	WASHINGTON AV
		==	0030/1070 (CITY)
OAK ST (CITY)	0030/0925	==	
HARRIOTT AV (CITY)	0030/0877	==	NC HARRIOTT ST
UNKNOWN AL (CITY)	0030/0709	==	
		==	
		==	GRAFF ST
		==	(CITY)
		==	NC ST
		==	OUT ST
		==	DIAMOND ST
	000984 FT	==	0030/0367 (CITY)
		==	000984 FT 2 0 60035 0 00 0007+49
		==	5 0030/0000 LENGTH(AH 1469 BK 0411)
		==	COLBERT AV
		==	(CITY)
		==	NC GRAFF ST
UNKNOWN AL (CITY)	0020/0186	==	
2 0 60035 0 00 0005+70 000573 FT			000573 FT
HARRIOTT AV (CITY)	0020/0000	==	5 0020/0000 LENGTH(AH 0411 BK 0573)
		==	SYCAMORE ST
		==	0010/0151 (CITY)
	000000 FT	==	000000 FT 2 0 60035 0 00 0000+00
		==	NC SPRING ST
		==	CENTER ST
		==	(SR1001 SEG 0010/0328)
		==	INTER-BK PLUMMER ST
		==	(SR1001 SEG 0010/0328)
		==	MFC BEGIN = D
		==	5 0010/0000 LENGTH(AH 0573 BK 0000)

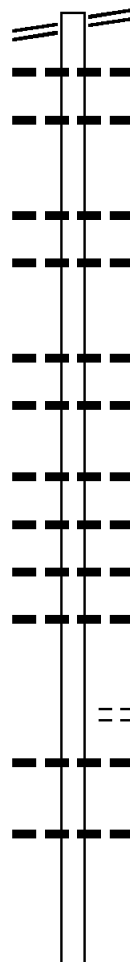
EXTRACT DATE: 12/28/2024 ROADWAY MANAGEMENT SYSTEM PAGE NUMBER: 188  
PRINT DATE: 12/30/2024 SLD COUNTY/SR - ANNUAL PRINT COUNTY: VENANGO  
DIR: B TOTAL LEN: 5.216 MI. DIST: 01-5 SR: 1001  
LEFT MUN: CORNPLANTER T RIGHT MUN: CORNPLANTER T

ROUSVILLE RD 027539 FT  
(SR0227 SEG 0070/0000) 0120/2109

025430 FT

022956 FT

021346 FT



027539 FT ROUSVILLE RD  
0120/2109 (SR0227 SEG 0070/0000)  
0120/1989 015 "DIA CIR PLASTIC  
LEN=0075 INSTALLED UNKN  
0120/1485 018 "DIA CIRC METAL  
LEN=0042 INSTALLED UNKN  
  
0120/0479 012 "DIA CIR PLASTIC  
LEN=0034 INSTALLED UNKN  
0120/0172 015 "DIA CIR PLASTIC  
LEN=0036 INSTALLED UNKN  
025430 FT 2 0 60048 0 01 0140+41  
5 0120/0000 LENGTH(AH 2109 BK 2474)  
0110/1990 015 "DIA CIR PLASTIC  
LEN=0040 INSTALLED UNKN  
0110/1900 015 "DIA CIR PLASTIC  
LEN=0048 INSTALLED UNKN  
  
0110/1207 018 "DIA CIR PLASTIC  
LEN=0040 INSTALLED UNKN  
0110/0778 018 "DIA CIR PLASTIC  
LEN=0048 INSTALLED UNKN  
0110/0376 024 "DIA CIR PLASTIC  
LEN=0050 INSTALLED UNKN  
0110/0020 018 "DIA CIR PLASTIC  
LEN=0060 INSTALLED 1997  
022956 FT 2 0 60048 0 01 0115+67  
WALNUT BEND RD  
(T539)  
5 0110/0000 LENGTH(AH 2474 BK 1610)  
0100/1550 015 "DIA CIR PLASTIC  
LEN=0036 INSTALLED UNKN  
  
0100/0673 018 "DIA CIR PLASTIC  
LEN=0034 INSTALLED UNKN  
021346 FT 2 0 60048 0 01 0099+55  
5 0100/0000 LENGTH(AH 1610 BK 2494)



EXTRACT DATE: 12/28/2024 ROADWAY MANAGEMENT SYSTEM PAGE NUMBER: 187  
PRINT DATE: 12/30/2024 SLD COUNTY/SR - ANNUAL PRINT COUNTY: VENANGO

DIR: B TOTAL LEN: 5.216 MI. DIST: 01-5 SR: 1001  
LEFT MUN: CORNPLANTER T RIGHT MUN: CORNPLANTER T

MOODY RUN RD  
(T555)

0090/0915

==

---|---

0090/0730

015 "DIA CIR PLASTIC  
LEN=0034 INSTALLED UNKN

018852 FT

018852 FT

5

0090/0000

2 0 60048 0 01 0074+17  
LENGTH(AH 2494 BK 2700)  
GABRESKI CT  
(PRDR)

==

0080/2647

---|---

0080/1380

015 "DIA CIR PLASTIC  
LEN=0100 INSTALLED UNKN

---|---

0080/1147

018 "DIA CIRC CONCR  
LEN=0040 INSTALLED UNKN

016152 FT

==

0080/0079

EVERGREEN LN  
(PRDR)

016152 FT

5

0080/0000

1 1 05392 0 00 0093+75  
LENGTH(AH 2700 BK 2909)

---|---

0070/2652

015 "DIA CIRC CONCR  
LEN=0040 INSTALLED UNKN

==

0070/2138

BRIAR LN  
(PRDR)

==

0070/1182

JEFF CUBBON LN  
(PRDR)

---|---

0070/1098

015 "DIA CIRC CONCR  
LEN=0044 INSTALLED UNKN

==

0070/0883

STARLIGHT DR  
(PRDR)

013243 FT

013243 FT

1 1 05392 0 00 0064+66

==

5

0070/0000

HORNE LN  
(T570)  
LENGTH(AH 2909 BK 2282)

---|---

0060/1200

018 "DIA CIRC CONCR  
LEN=0048 INSTALLED UNKN

010961 FT

010961 FT

1 1 05392 0 00 0041+69  
OAK RD

EXTRACT DATE: 12/28/2024 ROADWAY MANAGEMENT SYSTEM PAGE NUMBER: 186  
PRINT DATE: 12/30/2024 SLD COUNTY/SR - ANNUAL PRINT COUNTY: VENANGO

DIR: B TOTAL LEN: 5.216 MI. DIST: 01-5 SR: 1001  
LEFT MUN: CORNPLANTER T RIGHT MUN: CORNPLANTER T

STEWART RD  
(T660)

0050/1581

CONCORD RD  
(T664)

0050/0725

008608 FT

006765 FT

2 0 60048 0 00 0051+57 004969 FT  
MERRITT ST  
(CITY)

0030/0000

MANNING AL  
(CITY)

0020/1495

(SR1003 SEG 0070/3782)  
[S] 0060/0000 LENGTH(AH 2282 BK 2353)  
015 "DIA CIRC CONCR  
0050/2343 LEN=0034 INSTALLED UNKN  
015 "DIA CIRC METAL  
0050/1834 LEN=0032 INSTALLED UNKN  
018 "DIA CIRC METAL  
0050/1493 LEN=0036 INSTALLED UNKN  
015 "DIA CIR PLASTIC  
0050/0989 LEN=0038 INSTALLED UNKN  
015 "DIA CIR PLASTIC  
0050/0502 LEN=0038 INSTALLED UNKN  
HILLCREST AV  
(T535)  
0050/0421 1 1 05392 0 00 0018+18  
008608 FT CORNPLANTER  
OIL CITY C  
[S] 0050/0000 LENGTH(AH 2353 BK 1843)  
018 "DIA CIRC METAL  
0040/1744 LEN=0035 INSTALLED UNKN  
018 "DIA CIRC CONCR  
0040/1340 LEN=0035 INSTALLED UNKN  
SUMMIT ST  
(CITY)  
0040/1153 015 "DIA CIRC CONCR  
0040/0817 LEN=0037 INSTALLED UNKN  
012 "DIA CIRC CONCR  
0040/0432 LEN=0035 INSTALLED UNKN  
GREENFIELD CT  
(CITY)  
0040/0420 1 1 05392 0 00 0000+00  
006765 FT NC GRANDVIEW RD  
[S] 0040/0000 LENGTH(AH 1843 BK 1796)  
MAPLE AV  
(CITY)  
0030/1505 018 "DIA CIRC CONCR  
0030/0458 LEN=0035 INSTALLED UNKN  
004969 FT  
[S] 0030/0000 LENGTH(AH 1796 BK 2146)  
PARK RD  
(CITY)  
0020/1803

EXTRACT DATE: 12/28/2024 ROADWAY MANAGEMENT SYSTEM PAGE NUMBER: 185  
PRINT DATE: 12/30/2024 SLD COUNTY/SR - ANNUAL PRINT COUNTY: VENANGO

DIR: B TOTAL LEN: 5.216 MI. DIST: 01-5 SR: 1001  
LEFT MUN: OIL CITY C RIGHT MUN: OIL CITY C

MANNING ST (CITY)	0020/1159	==	0020/1109	DEER ST (CITY)
		==	0020/0972	HONE AV (CITY)
		==	0020/0794	BUTTERNUT AL (CITY)
BUTTERNUT AL (CITY)	0020/0742	==		
COOPER AV (CITY)	0020/0659	==		
		==	0020/0600	HOFFMAN AV (CITY)
		==	0020/0422	CLARK AL (CITY)
		==		BISSELL AV (CITY)
		==	0020/0235	NO NAME AL (CITY)
002823 FT		==	002823 FT	2 0 60048 0 00 0030+40
		==	0020/0000	MYLAN ST (CITY)
		==	0010/2586	LENGTH(AH 2146 BK 2823) WASHINGTON AV (CITY)
		==	0010/2222	PEARL AV (CITY)
		==	0010/1903	GROVE AV (CITY)
MURRAY ST (CITY)	0010/1878	==		
SPRUCE ST (CITY)	0010/0800	==		
		+++++	0010/0401	(AAR 262850M)#TRKS 01 NC PLUMMER ST
		+++++	0010/0328	SPRING ST (SR1003 SEG 0010/0000)
000000 FT		+++++	0010/0215	(AAR 528678J)#TRKS 04
		+++++	000000 FT	2 0 60048 0 00 0000+00
				NC CENTER ST
				ELM ST (CITY)
			INTER-BK	CENTER ST (SR1017 SEG 0010/0653)
			0010/0000	MFC BEGIN = D LENGTH(AH 2823 BK 0000)

EXTRACT DATE: 12/28/2024 ROADWAY MANAGEMENT SYSTEM PAGE NUMBER: 184  
PRINT DATE: 12/30/2024 SLD COUNTY/SR - ANNUAL PRINT COUNTY: VENANGO  
DIR: B TOTAL LEN: 4.502 MI. DIST: 01-5 SR: 965  
LEFT MUN: FRENCH CREEK T RIGHT MUN: FRENCH CREEK T

MERCER RD 023772 FT  
(SR0062 SEG 0090/0000) 0080/3264



023772 FT MERCER RD  
0080/3264 (SR0062 SEG 0090/0000)  
0080/3055 BMS EN 60/0965/0080/2964

EXTRACT DATE: 12/28/2024 ROADWAY MANAGEMENT SYSTEM PAGE NUMBER: 183  
PRINT DATE: 12/30/2024 SLD COUNTY/SR - ANNUAL PRINT COUNTY: VENANGO

DIR: B TOTAL LEN: 4.502 MI. DIST: 01-5 SR: 965  
LEFT MUN: FRENCH CREEK T RIGHT MUN: FRENCH CREEK T

020508 FT

017502 FT

2 0 60017 0 00 0204+96  
BIG SANDY CREEK  
0080/2957 BMSBG 60/0965/0080/2964  
FRENCH CREEK  
0080/2823 MINERAL T

0080/1001 024 " DIA CIR PLASTIC  
LEN=0050 INSTALLED 1996  
018 " DIA CIRC CONCR  
0080/0732 LEN=0050 INSTALLED 1996  
018 " DIA CIRC CONCR  
0080/0454 LEN=0048 INSTALLED 1996  
024 " DIA CIRC CONCR  
0080/0149 LEN=0060 INSTALLED 1996  
020508 FT 2 0 60017 0 00 0204+96  
5 0080/0000 LENGTH(AH 3264 BK 3006)  
018 " DIA CIRC CONCR  
0070/2783 LEN=0044 INSTALLED 1996  
018 " DIA CIRC CONCR  
0070/2598 LEN=0046 INSTALLED 1996  
048 " DIA CIRC METAL  
0070/2331 LEN=0042 INSTALLED 1996  
018 " DIA CIRC CONCR  
0070/2114 LEN=0032 INSTALLED 1996  
018 " DIA CIRC CONCR  
0070/1847 LEN=0033 INSTALLED 1996  
018 " DIA CIRC CONCR  
0070/1509 LEN=0030 INSTALLED 1996  
018 " DIA CIRC CONCR  
0070/1201 LEN=0030 INSTALLED 1996  
018 " DIA CIRC CONCR  
0070/0900 LEN=0036 INSTALLED 1996

017502 FT 2 0 60017 0 00 0174+97  
5 0070/0000 LENGTH(AH 3006 BK 2651)  
018 " DIA CIRC CONCR  
0060/2385 LEN=0050 INSTALLED UNKN

0060/1471 036 " H 49 " W ELLIP METAL  
LEN=0040 INSTALLED 1996  
ADAMS RD  
0060/1387 (T399)

EXTRACT DATE: 12/28/2024 ROADWAY MANAGEMENT SYSTEM PAGE NUMBER: 182  
PRINT DATE: 12/30/2024 SLD COUNTY/SR - ANNUAL PRINT COUNTY: VENANGO

DIR: B TOTAL LEN: 4.502 MI. DIST: 01-5 SR: 965  
LEFT MUN: MINERAL T RIGHT MUN: MINERAL T

2 0 60017 0 00 0148+34 014851 FT  
KIMBLE HILL RD  
(T395) 0060/0000

0060/0472  
014851 FT

018 "DIA CIRC CONCR  
LEN=0046 INSTALLED 1996

5 0060/0000 LENGTH(AH 2651 BK 2944)  
0050/2895 SLATERTOWN SPUR RD  
(T332)

011907 FT

0050/1308

024 "DIA CIRC CONCR  
LEN=0058 INSTALLED 1996

0050/0939

018 "DIA CIRC CONCR  
LEN=0050 INSTALLED 1996

0050/0550

036 "DIA CIR PLASTIC  
LEN=0060 INSTALLED 2023

011907 FT

2 0 60017 0 00 0119+22  
5 0050/0000 LENGTH(AH 2944 BK 2345)

CENTER CHURCH RD  
(T303) 0040/0419

0040/1143

024 "DIA CIRC CONCR  
LEN=0046 INSTALLED 1996

0040/0494

018 "DIA CIRC CONCR  
LEN=0060 INSTALLED 1996

009562 FT

0040/0004

024 "DIA CIRC CONCR  
LEN=0070 INSTALLED UNKN

009562 FT

2 0 60017 0 00 0095+69  
5 0040/0000 LENGTH(AH 2345 BK 2797)

RAYMILTON RD  
(SR3015 SEG 0010/0000) 0030/1737

0030/1869

WHEELER RD  
(T393)

0030/1832

036 "DIA CIRC METAL  
LEN=0090 INSTALLED 1996

0030/1609

SLATERTOWN RD  
(T330)

0030/1357

018 "DIA CIRC CONCR  
LEN=0076 INSTALLED 1996

2 0 60017 0 00 0067+60 006765 FT  
MT PLEASANT CHURCH RD

0030/0519

024 "DIA CIRC CONCR  
LEN=0042 INSTALLED 1996

006765 FT

HELLS KITCHEN RD  
(SR3011 SEG 0120/2150)

EXTRACT DATE: 12/28/2024 ROADWAY MANAGEMENT SYSTEM PAGE NUMBER: 181  
PRINT DATE: 12/30/2024 SLD COUNTY/SR - ANNUAL PRINT COUNTY: VENANGO

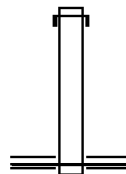
DIR: B TOTAL LEN: 4.502 MI. DIST: 01-5 SR: 965  
LEFT MUN: MINERAL T RIGHT MUN: MINERAL T

(T301)	0030/0000	==	5 0030/0000	LENGTH(AH 2797 BK 3127)
		---		036 "DIA CIRC OTHER
		---	0020/2944	LEN=0150 INSTALLED 1996
		---		036 "DIA CIRC CONCR
		---	0020/2067	LEN=0055 INSTALLED 1996
MT PLEASANT CHURCH RD	0020/1922	==		018 "DIA CIRC CONCR
(T301)		---	0020/1527	LEN=0054 INSTALLED 1996
		---		036 "H 58 "W ELLIP METAL
		---	0020/1452	LEN=0050 INSTALLED 1996
		---		018 "DIA CIRC CONCR
		---	0020/1011	LEN=0044 INSTALLED 1996
		---		018 "DIA CIRC CONCR
		---	0020/0718	LEN=0044 INSTALLED 1996
	003638 FT		003638 FT	2 0 60017 0 00 0036+25
				HENDERSON STATION RD
		==	5 0020/0000	(T300)
		---		LENGTH(AH 3127 BK 3638)
		---	0010/3303	018 "DIA CIRC CONCR
		---		LEN=0035 INSTALLED UNKN
		---	0010/3009	018 "DIA CIRC CONCR
		---		LEN=0040 INSTALLED 1996
		---	0010/2780	036 "DIA CIRC CONCR
		---		LEN=0060 INSTALLED 1996
		---	0010/2610	018 "DIA CIRC CONCR
		---		LEN=0048 INSTALLED 1996
		---	0010/2315	036 "DIA CIRC CONCR
		---		LEN=0050 INSTALLED 1996
		---	0010/2090	018 "DIA CIRC CONCR
		---		LEN=0050 INSTALLED 1996
		---	0010/1804	018 "DIA CIRC CONCR
		---		LEN=0042 INSTALLED 1996
		---	0010/1500	018 "DIA CIRC CONCR
		---		LEN=0044 INSTALLED 1996
		---	0010/1123	018 "DIA CIRC CONCR
		---		LEN=0046 INSTALLED 1996
		---		018 "DIA CIRC CONCR
		---	0010/0008	LEN=0040 INSTALLED 1996
	000000 FT		000000 FT	2 0 60017 0 00 0000+00
			NC JACKSON CTR	POLK RD
			INTER-BK	JACKSON CTR POLK RD
				(SR0965 SEG 0130/2339)
				MFC BEGIN = D
				BK-MERCER (43)
		---	5 0010/0000	LENGTH(AH 3638 BK 0000)

EXTRACT DATE: 12/28/2024 ROADWAY MANAGEMENT SYSTEM PAGE NUMBER: 180  
PRINT DATE: 12/30/2024 SLD COUNTY/SR - ANNUAL PRINT COUNTY: VENANGO  
DIR: B TOTAL LEN: .041 MI. DIST: 01-5 SR: 478  
LEFT MUN: RICHLAND T RIGHT MUN: RICHLAND T

000214 FT

000000 FT



000214 FT AH-CLARION (16)  
INTER-AHD SR 0478 SH  
0012/0214 (SR0478 SEG 0012/0000)  
000000 FT 1 0 00251 0 00 0004+01  
NC SR 0478 SH  
SR 0038 SH  
(SR0038 SEG 0080/1763)  
MFC BEGIN = E  
0012/0000 LENGTH(AH 0214 BK 0000)



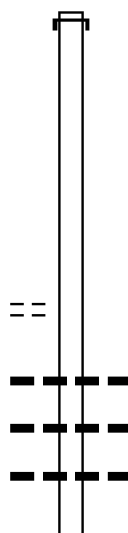
EXTRACT DATE: 12/28/2024 ROADWAY MANAGEMENT SYSTEM PAGE NUMBER: 179  
PRINT DATE: 12/30/2024 SLD COUNTY/SR - ANNUAL PRINT COUNTY: VENANGO

DIR: B TOTAL LEN: 15.759 MI. DIST: 01-5 SR: 428  
LEFT MUN: PLUM T RIGHT MUN: PLUM T

083207 FT

083207 FT AH-CRAWFORD (20)  
INTER-AHD TROY CENTER RD  
0340/3270 (SR0428 SEG 0010/0000)

2 0 60043 0 00 0025+56 079937 FT  
NOEL RD  
(T661) 0340/0000



079937 FT  
5 0340/0000 LENGTH(AH 3270 BK 2561)  
036 "DIA CIR PLASTIC  
LEN=0045 INSTALLED UNKN  
018 "DIA CIR PLASTIC  
LEN=0040 INSTALLED UNKN  
018 "DIA CIR PLASTIC  
LEN=0035 INSTALLED UNKN  
018 "DIA CIRC METAL

EXTRACT DATE: 12/28/2024 ROADWAY MANAGEMENT SYSTEM PAGE NUMBER: 178  
PRINT DATE: 12/30/2024 SLD COUNTY/SR - ANNUAL PRINT COUNTY: VENANGO

DIR: B TOTAL LEN: 15.759 MI. DIST: 01-5 SR: 428  
LEFT MUN: PLUM T RIGHT MUN: PLUM T

2 0 60043 0 00 0000+00 077376 FT  
SR 0027 SH  
(SR0027 SEG 0080/0000) 0330/0000  
077376 FT

0330/0012 LEN=0050 INSTALLED UNKN  
077376 FT OY CENTER RD  
INTER-BK SR 0027 SH  
(SR0027 SEG 0080/0000)  
5 0330/0000 LTH AH 002561 BK 000100  
077376 FT  
7324/0000 LTH AH 000100 BK 002644  
INTER-AHD SR 0027 SH  
(SR0027 SEG 0090/0000)  
SR 0027 SH  
(SR0027 SEG 0090/0000)  
0320/2644 018 "DIA CIR PLASTIC  
LEN=0040 INSTALLED 2015  
0320/2379 018 "DIA CIR PLASTIC  
LEN=0040 INSTALLED 2015  
0320/1508 018 "DIA CIR PLASTIC  
LEN=0040 INSTALLED 2015  
0320/1322 018 "DIA CIR PLASTIC  
LEN=0040 INSTALLED 2015  
074732 FT  
5 074732 FT 2 0 60042 0 00 0360+14  
0320/0000 LENGTH(AH 2644 BK 2462)  
070"H 60"W PIPE ARCH  
0310/1916 LEN=0025 INSTALLED UNKN  
0310/1188 024 "DIA CIR PLASTIC  
LEN=0040 INSTALLED 2015  
0310/0848 018 "DIA CIR PLASTIC  
LEN=0040 INSTALLED 2013  
0310/0064 018 "DIA CIR PLASTIC  
LEN=0040 INSTALLED 2015  
072270 FT 2 0 60042 0 00 0335+14  
NC DEMPSEY TOWN RD  
5 0310/0000 LENGTH(AH 2462 BK 2584)  
0300/1599  
0300/0787 018 "DIA CIR PLASTIC  
LEN=0040 INSTALLED 2013  
ACEL RD  
(T645)  
0300/0199  
069686 FT 2 0 60042 0 00 0309+56  
5 0300/0000 LENGTH(AH 2584 BK 1930)  
048 "DIA CIRC CONCR  
0290/1846 LEN=0040 INSTALLED UNKN

BRENNER RD  
(T643)

EXTRACT DATE: 12/28/2024 ROADWAY MANAGEMENT SYSTEM PAGE NUMBER: 177  
PRINT DATE: 12/30/2024 SLD COUNTY/SR - ANNUAL PRINT COUNTY: VENANGO

DIR: B TOTAL LEN: 15.759 MI. DIST: 01-5 SR: 428  
LEFT MUN: PLUM T RIGHT MUN: PLUM T

	067756 FT	0290/1021	024 "DIA CIR PLASTIC LEN=0040 INSTALLED UNKN
		067756 FT 2 0 60042 0 00 0289+67 0290/0000 LENGTH(AH 1930 BK 2124)	
		0280/0895	048 "DIA CIRC CONCR LEN=0040 INSTALLED UNKN
2 0 60042 0 00 0269+32 065632 FT KNAPP RD (T432) DAVISON RD (T436)		065632 FT	
	0280/0000	0280/0000	LENGTH(AH 2124 BK 1919)
		0270/1251	018 "DIA CIR PLASTIC LEN=0040 INSTALLED 2015
	063713 FT	0270/0238 063713 FT 2 0 60042 0 00 0249+91 0270/0000 LENGTH(AH 1919 BK 2523)	018 "DIA CIR PLASTIC LEN=0055 INSTALLED 2021
		0260/1251	018 "DIA CIR PLASTIC LEN=0045 INSTALLED 2016
	061190 FT	0260/0583 061190 FT 2 0 60042 0 00 0224+68 0260/0000 LENGTH(AH 2523 BK 2623)	018 "DIA CIR PLASTIC LEN=0040 INSTALLED 2015
		0250/2471	048 "DIA CIR PLASTIC LEN=0050 INSTALLED 1998
		0250/2041	018 "DIA CIR PLASTIC LEN=0040 INSTALLED 2003
		0250/1509	018 "DIA CIR PLASTIC LEN=0040 INSTALLED 2021
		0250/0855	018 "DIA CIR PLASTIC LEN=0040 INSTALLED 2015
		0250/0578	024 "DIA CIR PLASTIC LEN=0040 INSTALLED 2015
		0250/0047	018 "DIA CIR PLASTIC LEN=0045 INSTALLED 1997 BUXTON RD

EXTRACT DATE: 12/28/2024 ROADWAY MANAGEMENT SYSTEM PAGE NUMBER: 176  
PRINT DATE: 12/30/2024 SLD COUNTY/SR - ANNUAL PRINT COUNTY: VENANGO

DIR: B TOTAL LEN: 15.759 MI. DIST: 01-5 SR: 428  
LEFT MUN: PLUM T RIGHT MUN: PLUM T

2 0 60042 0 00 0197+58 058567 FT  
RIDGEVIEW RD  
(SR4022 SEG 0080/0000) 0250/0000

2 0 60042 0 00 0170+94 055650 FT  
RICE RD  
(T454)  
LC FOR RICE RD  
(CONN) 0240/0000  
0230/2930

052532 FT

(SR4022 SEG 0080/0000)  
PLUM  
OAKLAND T  
5 0250/0000 LENGTH(AH 2623 BK 2917)  
018 "DIA CIR PLASTIC  
0240/2858 LEN=0060 INSTALLED 1999  
018 "DIA CIR PLASTIC  
0240/2146 LEN=0040 INSTALLED 1999  
015 "DIA CIR PLASTIC  
0240/1760 LEN=0040 INSTALLED UNKN  
048 "DIA CIR PLASTIC  
0240/1292 LEN=0050 INSTALLED 1998  
018 "DIA CIR PLASTIC  
0240/1160 LEN=0040 INSTALLED UNKN  
024 "DIA CIR PLASTIC  
0240/0259 LEN=0045 INSTALLED 1998  
024 "DIA CIR PLASTIC  
0240/0070 LEN=0045 INSTALLED UNKN  
055650 FT  
5 0240/0000 LENGTH(AH 2917 BK 3118)  
024 "DIA CIR PLASTIC  
0230/2740 LEN=0045 INSTALLED UNKN  
036 "DIA CIRC METAL  
0230/2390 LEN=0040 INSTALLED UNKN  
018 "DIA CIR PLASTIC  
0230/1342 LEN=0060 INSTALLED 1999  
018 "DIA CIR PLASTIC  
0230/0800 LEN=0050 INSTALLED UNKN  
0230/0077 BMS EN 60/0428/0230/0000  
052532 FT 2 0 60042 0 00 0138+48  
SUGAR CREEK  
BMSBG 60/0428/0230/0000  
5 0230/0000 LENGTH(AH 3118 BK 1833)  
0220/1439 BMS EN 60/0428/0220/1362  
2 0 60042 0 00 0133+69  
PRATHER RUN  
0220/1362 BMSBG 60/0428/0220/1362  
018 "DIA CIR PLASTIC  
0220/0340 LEN=0050 INSTALLED UNKN

EXTRACT DATE: 12/28/2024 ROADWAY MANAGEMENT SYSTEM PAGE NUMBER: 175  
PRINT DATE: 12/30/2024 SLD COUNTY/SR - ANNUAL PRINT COUNTY: VENANGO

DIR: B TOTAL LEN: 15.759 MI. DIST: 01-5 SR: 428  
LEFT MUN: OAKLAND T RIGHT MUN: OAKLAND T

050699 FT

050699 FT 2 0 60042 0 00 0120+07  
S 0220/0000 LENGTH(AH 1833 BK 2544)  
024 "DIA CIR PLASTIC  
0210/2486 LEN=0050 INSTALLED UNKN

0210/1327 018 "DIA CIR PLASTIC  
LEN=0045 INSTALLED UNKN

048155 FT

048155 FT 2 0 60042 0 00 0094+64  
018 "DIA CIR PLASTIC  
LEN=0045 INSTALLED UNKN  
DEETS SCHOOL LN  
(T615)  
S 0210/0000 LENGTH(AH 2544 BK 2664)

0200/2010 018 "DIA CIR PLASTIC  
LEN=0045 INSTALLED 2017

0200/1360 024 "H 00 "W MULT PLSTIC  
LEN=0050 INSTALLED UNKN  
018 "DIA CIR PLASTIC  
0200/0910 LEN=0040 INSTALLED UNKN

045491 FT

0200/0265 015 "DIA CIR PLASTIC  
LEN=0040 INSTALLED UNKN  
045491 FT 2 0 60042 0 00 0068+00  
PUMP STATION RD  
(T595)

S 0200/0000 LENGTH(AH 2664 BK 2167)  
024 "DIA CIR PLASTIC  
0190/1924 LEN=0050 INSTALLED UNKN  
018 "DIA CIR PLASTIC  
0190/1427 LEN=0040 INSTALLED UNKN

0190/0678 018 "DIA CIR PLASTIC  
LEN=0045 INSTALLED UNKN

043324 FT

0190/0024 BMS EN 60/0428/0190/0000  
043324 FT 2 0 60042 0 00 0046+38  
SUGAR CK. TR.  
BMSBG 60/0428/0190/0000  
S 0190/0000 LENGTH(AH 2167 BK 2104)  
018 "DIA CIR PLASTIC  
0180/1700 LEN=0045 INSTALLED 2017

EXTRACT DATE: 12/28/2024 ROADWAY MANAGEMENT SYSTEM PAGE NUMBER: 174  
PRINT DATE: 12/30/2024 SLD COUNTY/SR - ANNUAL PRINT COUNTY: VENANGO

DIR: B TOTAL LEN: 15.759 MI. DIST: 01-5 SR: 428  
LEFT MUN: OAKLAND T RIGHT MUN: OAKLAND T

					0180/0422	018 "DIA CIR PLASTIC LEN=0040 INSTALLED 2017
					0180/0228	018 "DIA CIR PLASTIC LEN=0040 INSTALLED UNKN
					0180/0141	018 "DIA CIR PLASTIC LEN=0040 INSTALLED 2009
	041220 FT				041220 FT	2 0 60042 0 00 0025+10
					0180/0000	LENGTH(AH 2104 BK 2523) 024 "DIA CIR PLASTIC
					0170/2484	LEN=0050 INSTALLED UNKN
					0170/1442	018 "DIA CIR PLASTIC LEN=0033 INSTALLED UNKN
					0170/0017	024 "DIA CIR PLASTIC LEN=0060 INSTALLED UNKN
	038697 FT				038697 FT	2 0 60042 0 00 0000+00
					INTER-BK	SR 0417 SH (SR0417 SEG 0190/0890) LLACEVILLE RD
					0170/0000	SR 0417 SH (SR0417 SEG 0190/0890)
	038697 FT				038697 FT	LTH AH 002523 BK 000100
					0160/0000	7164/0000 LTH AH 000100 BK 002160
SR 0417 SH (SR0417 SEG 0190/0000)					0160/2160	INTER-AHD SR 0417 SH (SR0417 SEG 0190/0000)
					0160/1442	030 "DIA CIRC CONCR LEN=0050 INSTALLED UNKN
					0160/0492	018 "DIA CIRC CONCR LEN=0035 INSTALLED UNKN
					0160/0077	018 "DIA CIRC CONCR LEN=0035 INSTALLED UNKN
	036537 FT				036537 FT	1 1 04214 0 00 0101+75
					0160/0000	LENGTH(AH 2160 BK 2128)
					034409 FT	1 1 04214 0 00 0084+07
OAKLAND VILLAGE DR (T500)					0150/0000	LENGTH(AH 2128 BK 2645) 018 "DIA CIRC CONCR
	0150/0889					
	034409 FT					

EXTRACT DATE: 12/28/2024 ROADWAY MANAGEMENT SYSTEM PAGE NUMBER: 173  
PRINT DATE: 12/30/2024 SLD COUNTY/SR - ANNUAL PRINT COUNTY: VENANGO

DIR: B TOTAL LEN: 15.759 MI. DIST: 01-5 SR: 428  
LEFT MUN: OAKLAND T RIGHT MUN: OAKLAND T

DITTMAN RD  
(PRDR)

0140/1937

031764 FT

030153 FT

026372 FT

0140/2373	LEN=0045	INSTALLED	1998
018 "DIA	CIRC	CONCR	
0140/2081	LEN=0045	INSTALLED	UNKN
0140/1899	015 "DIA	CIRC	CONCR
LEN=0045	INSTALLED	UNKN	
0140/0943	018 "DIA	CIRC	CONCR
LEN=0050	INSTALLED	1998	
031764 FT	1 1 04214	0 00 0054+02	
060"H 60"W	CON	BOX	CUL
LEN=0045	INSTALLED	UNKN	
0140/0000	LENGTH(AH	2645	BK 1611)
015 "DIA	CIRC	CONCR	
0130/1264	LEN=0050	INSTALLED	UNKN
015 "DIA	CIRC	CONCR	
0130/0812	LEN=0046	INSTALLED	UNKN
WOODS LN			
0130/0361	(TWP)		
015 "DIA	CIRC	CONCR	
0130/0251	LEN=0045	INSTALLED	UNKN
012"H 12"W	**UNKNOWN**		
0130/0017	LEN=0041	INSTALLED	UNKN
030153 FT	1 1 04214	0 00 0037+91	
CHERRYTREE RD			
(T450)			
0130/0000	LENGTH(AH	1611	BK 3781)
015 "DIA	CIRC	CONCR	
0120/3390	LEN=0035	INSTALLED	UNKN
048 "DIA	CIRC	METAL	
0120/3102	LEN=0040	INSTALLED	UNKN
MITCHELL RD			
0120/3010	(T583)		
015 "DIA	CIRC	CONCR	
0120/2474	LEN=0045	INSTALLED	UNKN
015 "DIA	CIRC	CONCR	
0120/2188	LEN=0040	INSTALLED	UNKN
015 "DIA	CIRC	CONCR	
0120/1987	LEN=0040	INSTALLED	UNKN
0120/1162	018 "DIA	CIRC	CONCR
LEN=0043	INSTALLED	UNKN	
0120/0813	015 "DIA	CIRC	CONCR
LEN=0035	INSTALLED	UNKN	
026372 FT	1 1 04214	0 00 0000+00	

EXTRACT DATE: 12/28/2024 ROADWAY MANAGEMENT SYSTEM PAGE NUMBER: 172  
PRINT DATE: 12/30/2024 SLD COUNTY/SR - ANNUAL PRINT COUNTY: VENANGO

DIR: B TOTAL LEN: 15.759 MI. DIST: 01-5 SR: 428  
LEFT MUN: OAKLAND T RIGHT MUN: OAKLAND T

SR 4025 SH  
(SR4025 SEG 0010/2326) 0110/2091

2 0 60034 0 01 0235+20 023579 FT  
SR 4025 SH  
(SR4025 SEG 0010/0000) 0110/0000

OLD SPLANE AIRPORT RD  
(PRDR) 0100/1534

020778 FT

2 0 60034 0 01 0186+06 018678 FT  
WARREN RD  
(T553) 0090/0000

016850 FT

5 0120/0000 LENGTH(AH 3781 BK 2793)  
018 "DIA CIRC CONCR  
0110/2640 LEN=0055 INSTALLED UNKN  
024 "DIA CIRC CONCR  
0110/2320 LEN=0070 INSTALLED UNKN

0110/1067 018 "DIA CIRC CONCR  
LEN=0036 INSTALLED UNKN  
024 "DIA CIRC CONCR  
0110/0760 LEN=0050 INSTALLED UNKN

0110/0029 018 "DIA CIRC CONCR  
023579 FT LEN=0070 INSTALLED UNKN

5 0110/0000 LENGTH(AH 2793 BK 2801)

020778 FT 2 0 60034 0 01 0207+90  
HORN RD  
(T516)

5 0100/0000 LENGTH(AH 2801 BK 2100)  
018 "DIA CIRC CONCR  
0090/2087 LEN=0060 INSTALLED UNKN

0090/0704 015 "DIA CIRC CONCR  
LEN=0038 INSTALLED UNKN

018678 FT RYND FARM RD  
(T685)

5 0090/0000 LENGTH(AH 2100 BK 1828)

0080/1105 015 "DIA CIRC CONCR  
LEN=0065 INSTALLED UNKN

016850 FT 2 0 60034 0 01 0167+78  
OAKLAND



EXTRACT DATE: 12/28/2024 ROADWAY MANAGEMENT SYSTEM PAGE NUMBER: 171  
PRINT DATE: 12/30/2024 SLD COUNTY/SR - ANNUAL PRINT COUNTY: VENANGO

DIR: B TOTAL LEN: 15.759 MI. DIST: 01-5 SR: 428  
LEFT MUN: OAKLAND T RIGHT MUN: OAKLAND T

Station	Length	Notes
014580 FT	0080/0000	SUGARCREEK B LENGTH(AH 1828 BK 2270)
014580 FT	0070/0528	015 "DIA CIRC CONCR LEN=0040 INSTALLED UNKN
014580 FT	014580 FT	2 0 60034 0 01 0144+58
014580 FT	0070/0000	LENGTH(AH 2270 BK 2258)
014580 FT	0060/1825	018 "DIA CIRC METAL LEN=0050 INSTALLED UNKN
012322 FT	0060/0370	018 "DIA CIRC CONCR LEN=0175 INSTALLED UNKN
012322 FT	012322 FT	
012322 FT	0060/0000	LENGTH(AH 2258 BK 2206)
010116 FT	0050/0712	015 "DIA CIRC CONCR LEN=0045 INSTALLED UNKN
010116 FT	010116 FT	2 0 60034 0 01 0099+30
010116 FT	0050/0000	SUGARCREEK CORNPLANTER T LENGTH(AH 2206 BK 2549)
010116 FT	0040/2088	SPRUCE LN (PRDR)
010116 FT	0040/1688	015 "DIA CIRC CONCR LEN=0040 INSTALLED 1998
007567 FT	007567 FT	2 0 60034 0 01 0073+81
007567 FT	0040/0000	LENGTH(AH 2549 BK 2495)
007567 FT	0030/1972	018 "DIA CIRC CONCR LEN=0045 INSTALLED UNKN
0030/1314	0030/0958	015 "DIA CIRC CONCR LEN=0040 INSTALLED UNKN
0030/1314	0030/0663	015 "DIA CIRC CONCR LEN=0050 INSTALLED UNKN

EXTRACT DATE: 12/28/2024 ROADWAY MANAGEMENT SYSTEM PAGE NUMBER: 170  
PRINT DATE: 12/30/2024 SLD COUNTY/SR - ANNUAL PRINT COUNTY: VENANGO

DIR: B TOTAL LEN: 15.759 MI. DIST: 01-5 SR: 428  
LEFT MUN: CORNPLANTER T RIGHT MUN: CORNPLANTER T

005072 FT

005072 FT 2 0 60034 0 01 0048+86  
S 0030/0000 LENGTH(AH 2495 BK 2328)  
018 "DIA CIR PLASTIC  
0020/2299 LEN=0055 INSTALLED UNKN  
018 "DIA CIR CONCR  
0020/2060 LEN=0070 INSTALLED UNKN  
018 "DIA CIR CONCR  
0020/1765 LEN=0040 INSTALLED UNKN

018 "DIA CIR CONCR  
0020/1051 LEN=0040 INSTALLED UNKN  
018 "DIA CIR PLASTIC  
0020/0727 LEN=0040 INSTALLED 2015  
018 "DIA CIR PLASTIC  
0020/0497 LEN=0040 INSTALLED UNKN  
018 "DIA CIR PLASTIC  
0020/0233 LEN=0040 INSTALLED UNKN  
018 "DIA CIR PLASTIC  
0020/0055 LEN=0040 INSTALLED UNKN

002744 FT

002744 FT 2 0 60034 0 01 0025+55  
NC HA LYDAY RUN RD  
S 0020/0000 LENGTH(AH 2328 BK 2744)  
CORNPLANTER  
0010/2597 OIL CITY C  
030 "DIA CIR CONCR  
0010/2409 LEN=0060 INSTALLED UNKN  
036"H 48"W \*\*UNKNOWN\*\*  
0010/2362 LEN=0075 INSTALLED UNKN  
012 "DIA CIR CONCR  
0010/2165 LEN=0045 INSTALLED UNKN

DWYER ST  
(CITY)

0010/1720

012 "DIA CIR PLASTIC  
0010/1170 LEN=0030 INSTALLED UNKN  
018 "DIA CIR CONCR  
0010/0673 LEN=0025 INSTALLED UNKN

HALYDAY ST  
0010/0353 (SR9105 SEG 0010/0249)  
018 "DIA CIR CONCR

000000 FT

0010/0122 LEN=0070 INSTALLED UNKN  
000000 FT 2 0 60034 0 00 0000+00  
NC HA LYDAY ST  
MAIN ST  
(SR0008 SEG 0420/0000)  
(SR0008 SEG 0421/0000)

MAIN ST  
(SR0062 SEG 0470/0000) 0010/0000

INTER-BK PETROLEUM ST  
(SR0062 SEG 0470/0000)  
MFC BEGIN = D

S 0010/0000 LENGTH(AH 2744 BK 0000)

EXTRACT DATE: 12/28/2024 ROADWAY MANAGEMENT SYSTEM PAGE NUMBER: 169  
PRINT DATE: 12/30/2024 SLD COUNTY/SR - ANNUAL PRINT COUNTY: VENANGO

DIR: B TOTAL LEN: 10.608 MI. DIST: 01-5 SR: 427  
LEFT MUN: PLUM T RIGHT MUN: PLUM T

DEETER RD  
(T641)

056011 FT

0220/2994

056011 FT AH-CRAWFORD (20)  
INTER-AHD SR 0427 SH  
(SR0427 SEG 0010/0000)  
PARADISE LN  
(T425)

==

RBR

053017 FT

RBR

0220/0055 BMS EN 60/0427/0220/0000  
053017 FT 1 0 00090 0 02 0879+88  
P3  
W. BRANCH OF SUGAR CREEK  
BMSBG 60/0427/0220/0000  
5 0220/0000 LENGTH(AH 2994 BK 2478)

==

050539 FT

0210/0819 WILLIAMS RD  
(T627)  
050539 FT 1 0 00090 0 02 0855+25  
5 0210/0000 LENGTH(AH 2478 BK 2497)  
0200/1840 BMS EN 60/0427/0200/1755  
1 0 00090 0 02 0830+00  
SUGAR CREEK  
0200/1749 BMSBG 60/0427/0200/1755  
036 "DIA CIRC CONCR  
0200/1504 LEN=0050 INSTALLED 1996

---

048042 FT

048042 FT 1 0 00090 0 02 0830+00  
5 0200/0000 LENGTH(AH 2497 BK 2092)

EXTRACT DATE: 12/28/2024 ROADWAY MANAGEMENT SYSTEM PAGE NUMBER: 168  
PRINT DATE: 12/30/2024 SLD COUNTY/SR - ANNUAL PRINT COUNTY: VENANGO

DIR: B TOTAL LEN: 10.608 MI. DIST: 01-5 SR: 427  
LEFT MUN: PLUM T RIGHT MUN: PLUM T

			0190/1521	024 " DIA CIR PLASTIC LEN=0038 INSTALLED 1996
			0190/0370	018 " DIA CIR PLASTIC LEN=0030 INSTALLED 1996
045950 FT			0190/0026	018 " DIA CIR PLASTIC LEN=0075 INSTALLED 1996
			045950 FT	1 0 00090 0 02 0809+29 RIDGEVIEW RD (SR4022 SEG 0010/0000) WHITE RD (T384)
			0190/0000	LENGTH(AH 2092 BK 2946)
			0180/2773	015 " DIA CIR PLASTIC LEN=0040 INSTALLED 1996
			0180/2445	048 " DIA CIR PLASTIC LEN=0054 INSTALLED 2018
			0180/2429	048 " DIA CIR PLASTIC LEN=0060 INSTALLED UNKN
			0180/2339	BMSSEN 60/0427/0180/2239 1 0 00090 0 02 0802+27 SUGAR CREEK
			0180/2239	BMSBG 60/0427/0180/2239
			0180/1631	018 " DIA CIR PLASTIC LEN=0030 INSTALLED 1996
			0180/1468	018 " DIA CIR PLASTIC LEN=0040 INSTALLED 1996
KREPP RD (T625)			0180/1231	
			0180/1105	024 " DIA CIR PLASTIC LEN=0050 INSTALLED 1996
			0180/0795	012 " DIA CIRC METAL LEN=0034 INSTALLED 1996
043004 FT			0180/0350	018 " DIA CIR PLASTIC LEN=0036 INSTALLED 1996
			043004 FT	1 0 00090 0 02 0779+58
			0180/0000	LENGTH(AH 2946 BK 2933)
			0170/2269	024 " DIA CIR PLASTIC LEN=0036 INSTALLED UNKN
			0170/2030	018 " DIA CIR PLASTIC LEN=0030 INSTALLED 1996
			0170/1844	018 " DIA CIR PLASTIC LEN=0035 INSTALLED 1996
			0170/1306	BMSSEN 60/0427/0170/1294 1 0 00090 0 02 0763+44 SUG. CK. BR.
			0170/1294	BMSBG 60/0427/0170/1294

EXTRACT DATE: 12/28/2024 ROADWAY MANAGEMENT SYSTEM PAGE NUMBER: 167  
PRINT DATE: 12/30/2024 SLD COUNTY/SR - ANNUAL PRINT COUNTY: VENANGO

DIR: B TOTAL LEN: 10.608 MI. DIST: 01-5 SR: 427  
LEFT MUN: PLUM T RIGHT MUN: PLUM T

JACKSON PLUM RD  
(T611)

0170/0973

040071 FT

1 0 00090 0 02 0713+21 036367 FT  
SMALLS RD  
(T605)

0160/0000

033504 FT

0170/0986 PLUM  
JACKSON T

0170/0873 018 "DIA CIRC METAL  
LEN=0040 INSTALLED UNKN  
018 "DIA CIR PLASTIC  
0170/0557 LEN=0035 INSTALLED 1996  
040071 FT 1 0 00090 0 02 0750+25  
5 0170/0000 LENGTH(AH 2933 BK 3704)  
018 "DIA CIR PLASTIC  
0160/3263 LEN=0050 INSTALLED 1996  
018 "DIA CIR PLASTIC  
0160/2943 LEN=0040 INSTALLED UNKN  
018 "DIA CIR PLASTIC  
0160/2783 LEN=0040 INSTALLED UNKN  
018 "DIA CIR PLASTIC  
0160/2646 LEN=0045 INSTALLED 2003  
018 "DIA CIR PLASTIC  
0160/2481 LEN=0040 INSTALLED 1996  
018 "DIA CIR PLASTIC  
0160/2305 LEN=0035 INSTALLED 1996  
015 "DIA CIR PLASTIC  
0160/1900 LEN=0045 INSTALLED 1996  
018 "DIA CIR PLASTIC  
0160/1411 LEN=0045 INSTALLED 1996  
015 "DIA CIR PLASTIC  
0160/1298 LEN=0042 INSTALLED 1996  
018 "DIA CIR PLASTIC  
0160/0884 LEN=0046 INSTALLED 1996  
015 "DIA CIR PLASTIC  
0160/0359 LEN=0038 INSTALLED 1996  
024 "DIA CIR PLASTIC  
0160/0163 LEN=0060 INSTALLED 2003  
036367 FT

5 0160/0000 LENGTH(AH 3704 BK 2863)  
WRIGHT RD  
(T607)  
024 "DIA CIR PLASTIC  
0150/2461 LEN=0040 INSTALLED UNKN  
018 "DIA CIR PLASTIC  
0150/2176 LEN=0040 INSTALLED UNKN  
0150/1582 LEN=0040 INSTALLED UNKN

0150/0618 018 "DIA CIR PLASTIC  
LEN=0040 INSTALLED 1996  
033504 FT 1 0 00090 0 02 0684+67  
5 0150/0000 LENGTH(AH 2863 BK 2536)

EXTRACT DATE: 12/28/2024 ROADWAY MANAGEMENT SYSTEM PAGE NUMBER: 166  
PRINT DATE: 12/30/2024 SLD COUNTY/SR - ANNUAL PRINT COUNTY: VENANGO

DIR: B TOTAL LEN: 10.608 MI. DIST: 01-5 SR: 427  
LEFT MUN: JACKSON T RIGHT MUN: JACKSON T

	0140/2465	015 "DIA CIR PLASTIC LEN=0030 INSTALLED 1996
	0140/2125	015 "DIA CIR PLASTIC LEN=0034 INSTALLED 1996
	0140/1308	015 "DIA CIR PLASTIC LEN=0036 INSTALLED 1996
030968 FT	0140/0110	024 "DIA CIR PLASTIC LEN=0035 INSTALLED 1996
	030968 FT	1 0 00090 0 02 0659+31
	0140/0000	LENGTH(AH 2536 BK 1787)
	0130/0721	024 "DIA CIR PLASTIC LEN=0040 INSTALLED UNKN
029181 FT	0130/0434	018 "DIA CIR PLASTIC LEN=0030 INSTALLED 1996
	029181 FT	1 0 00090 0 02 0641+44
		CREEK RD (T595)
	0130/0000	LENGTH(AH 1787 BK 3063)
	0120/2610	018 "DIA CIR PLASTIC LEN=0040 INSTALLED 1996
	0120/2149	018 "DIA CIR PLASTIC LEN=0040 INSTALLED 1996
	0120/1305	015 "DIA CIR PLASTIC LEN=0030 INSTALLED 2012
026118 FT	026118 FT	1 0 00090 0 02 0610+81
	0120/0000	LENGTH(AH 3063 BK 2056)
		JACKSON
	0110/2048	COOPERSTOWN B
		NC SR 0427 SH
	0110/0740	024 "DIA CIR PLASTIC LEN=0050 INSTALLED 2012
024062 FT	024062 FT	
1 0 00090 0 02 0590+28 024062 FT	0110/0000	LENGTH(AH 2056 BK 2935)
ACADEMY ST		
(SR4018 SEG 0110/1887)		
MAIN ST		
(SR4007 SEG 0010/0000)		
BRINK ST		

DIST: 01-5 SR: 427  
RIGHT MUN: COOPERSTOWN B

EXTRACT DATE: 12/28/2024 ROADWAY MANAGEMENT SYSTEM PAGE NUMBER: 164  
PRINT DATE: 12/30/2024 SLD COUNTY/SR - ANNUAL PRINT COUNTY: VENANGO

DIR: B TOTAL LEN: 10.608 MI. DIST: 01-5 SR: 427  
LEFT MUN: JACKSON T RIGHT MUN: JACKSON T

	016516 FT	0080/0940	015 "DIA CIRC CONCR LEN=0030 INSTALLED 1996
		0080/0577	015 "DIA CIRC CONCR LEN=0028 INSTALLED 1996
		016516 FT	1 0 00090 0 02 0514+08
		0080/0000	LENGTH(AH 1694 BK 1424)
		0070/1242	015 "DIA CIRC CONCR LEN=0028 INSTALLED 1996
		0070/0901	ROGERS RD (T559)
	015092 FT	015092 FT	1 0 00090 0 02 0500+71
		0070/0000	LENGTH(AH 1424 BK 2219)
		0060/1586	BMS EN 60/0427/0060/1212 1 0 00090 0 01 0488+22
		0060/1212	SUGAR CREEK BMS BG 60/0427/0060/1212
FOSTER RD (T549)	0060/0995	0060/0673	024 "DIA CIRC CONCR LEN=0064 INSTALLED UNKN
	012873 FT	012873 FT	1 0 00090 0 01 0475+87
		0060/0000	LENGTH(AH 2219 BK 1620)
		0050/1078	036 "DIA CIR PLASTIC LEN=0042 INSTALLED UNKN
		0050/0583	JACKSON SUGARCREEK B
INDEPENDENT RD (T557)	0050/0564	011253 FT	1 0 00090 0 01 0459+72
	011253 FT	0050/0000	LENGTH(AH 1620 BK 2309)
	008944 FT	0040/0110	018 "DIA CIR PLASTIC LEN=0048 INSTALLED 1996
		008944 FT	1 0 00090 0 01 0436+63
		0040/0000	LENGTH(AH 2309 BK 3032)
		0030/1604	015 "DIA CIR PLASTIC LEN=0045 INSTALLED UNKN



EXTRACT DATE: 12/28/2024 ROADWAY MANAGEMENT SYSTEM PAGE NUMBER: 163  
PRINT DATE: 12/30/2024 SLD COUNTY/SR - ANNUAL PRINT COUNTY: VENANGO

DIR: B TOTAL LEN: 10.608 MI. DIST: 01-5 SR: 427  
LEFT MUN: SUGARCREEK B RIGHT MUN: SUGARCREEK B

BEATTY RUN RD  
(BORO)

0030/0502

005912 FT

002876 FT

FROM 0322/0140 SH  
(CONN)

0010/0058  
000000 FT

0030/0831 BMS EN 60/0427/0030/0811  
1 0 00090 0 01 0409+70  
BEATTY RUN  
0030/0805 BMSBG 60/0427/0030/0811  
0030/0453 BMS EN 60/0427/0030/0323  
1 0 00090 0 01 0409+70  
SUGARCREEK  
0030/0347 BMSBG 60/0427/0030/0323  
005912 FT 1 0 00090 0 01 0406+42  
SLEEPY HOLLOW RD  
(BORO)  
0030/0000 LENGTH(AH 3032 BK 3036)  
015 " DIA CIR PLASTIC  
0020/2993 LEN=0040 INSTALLED 1996  
015 " DIA CIR PLASTIC  
0020/2843 LEN=0042 INSTALLED 1996  
015 " DIA CIR PLASTIC  
0020/2451 LEN=0042 INSTALLED 1996  
015 " DIA CIR PLASTIC  
0020/1846 LEN=0038 INSTALLED 1996  
018 " DIA CIR PLASTIC  
0020/1583 LEN=0050 INSTALLED 1996  
024 " DIA CIR PLASTIC  
0020/1163 LEN=0045 INSTALLED 1996  
KEELY RD  
(BORO)  
0020/0888  
002876 FT 1 0 00090 0 01 0375+67  
0020/0000 LENGTH(AH 3036 BK 2876)  
0010/0980 ENGLISH DR  
(PRDR)  
0010/0099 SR 9102 SH  
(SR9102 SEG 0010/0322)  
000000 FT 1 0 00090 0 00 0318+00  
NC SR 0427 SH  
TWENTYEIGHTH DIVISION H  
(SR0322 SEG 0140/2116)  
MFC BEGIN = D  
0010/0000 LENGTH(AH 2876 BK 0000)

EXTRACT DATE: 12/28/2024 ROADWAY MANAGEMENT SYSTEM PAGE NUMBER: 162  
PRINT DATE: 12/30/2024 SLD COUNTY/SR - ANNUAL PRINT COUNTY: VENANGO

DIR: B TOTAL LEN: 12.119 MI. DIST: 01-5 SR: 417  
LEFT MUN: CANAL T RIGHT MUN: CANAL T

WILLIAM FLINN HW (SR0008 SEG 0610/0010)	063987 FT	063914 FT	WILLIAM FLINN HW (SR0008 SEG 0610/0000)
WILLIAM FLINN HW (SR0008 SEG 0610/0010)	0261/0286	0260/0213	018 "DIA CIRC CONCR
		0260/0166	LEN=0065 INSTALLED UNKN
SR 9101 SH (SR9101 SEG 0010/0189)	0261/0162		
0 0 00000 0 00 0000+00	063701 FT		
MFC BEGIN = C			
CANAL		063701 FT	0 0 00000 0 00 0000+00
CHERRYTREE T		0260/0000	MFC BEGIN = C
LENGTH(AH 0286 BK 2775)	0261/0000	0250/2508	LENGTH(AH 0213 BK 2775)
		0250/2264	018 "DIA CIRC CONCR
			LEN=0045 INSTALLED UNKN
			018 "DIA CIRC CONCR
			LEN=0060 INSTALLED UNKN
TARR RD (T595)	0250/1963	0250/1898	024 "DIA CIRC CONCR
		0250/1762	LEN=0065 INSTALLED UNKN
		0250/1534	024 "DIA CIRC CONCR
		0250/1279	LEN=0030 INSTALLED UNKN
		0250/0909	024 "DIA CIRC CONCR
		0250/0463	LEN=0032 INSTALLED UNKN
	060926 FT	0250/0000	018 "DIA CIRC CONCR
		0240/3391	LEN=0065 INSTALLED UNKN
		0240/3342	018 "DIA CIRC CONCR
		0240/2953	LEN=0045 INSTALLED UNKN
			060 "DIA CIRC CONCR
			LEN=0070 INSTALLED UNKN
		0240/2035	CHERRYTREE RD (T450)
		0240/1632	018 "DIA CIRC CONCR
			LEN=0055 INSTALLED UNKN

EXTRACT DATE: 12/28/2024 ROADWAY MANAGEMENT SYSTEM PAGE NUMBER: 161  
PRINT DATE: 12/30/2024 SLD COUNTY/SR - ANNUAL PRINT COUNTY: VENANGO

DIR: B TOTAL LEN: 12.119 MI. DIST: 01-5 SR: 417  
LEFT MUN: OAKLAND T RIGHT MUN: OAKLAND T

	057473 FT	0240/0444	030 "DIA CIRC CONCR LEN=0060 INSTALLED UNKN 018 "DIA CIRC CONCR LEN=0038 INSTALLED UNKN 2 0 60032 0 02 0575+43 5 0240/0000 LENGTH(AH 3453 BK 2570)
	054903 FT	0230/0980	024 "DIA CIRC CONCR LEN=0044 INSTALLED UNKN 054903 FT 2 0 60032 0 02 0549+73 5 0230/0000 LENGTH(AH 2570 BK 2445) 024 "DIA CIRC CONCR LEN=0050 INSTALLED UNKN 024 "DIA CIRC CONCR LEN=0050 INSTALLED UNKN 018 "DIA CIRC CONCR LEN=0038 INSTALLED UNKN 030 "DIA CIRC CONCR LEN=0044 INSTALLED UNKN 052458 FT 2 0 60032 0 02 0525+28 5 0220/0000 LENGTH(AH 2445 BK 2532)
BLUEBERRY LN (PRDR)	0210/1979		
	049926 FT	0210/1232	018 "DIA CIRC CONCR LEN=0055 INSTALLED UNKN 0210/0524 018 "DIA CIRC CONCR LEN=0040 INSTALLED UNKN 018 "DIA CIRC CONCR LEN=0036 INSTALLED UNKN 2 0 60032 0 02 0499+96 5 0210/0000 LENGTH(AH 2532 BK 2798)
		0200/2048	018 "DIA CIRC CONCR LEN=0038 INSTALLED UNKN 018 "DIA CIRC CONCR LEN=0034 INSTALLED UNKN 0200/1534
		0200/0464	036 "DIA CIRC CONCR LEN=0039 INSTALLED UNKN 018 "DIA CIRC CONCR LEN=0042 INSTALLED UNKN 0200/0013 047128 FT
2 0 60032 0 02 0471+98	047128 FT		

DIST: 01-5 SR: 417  
RIGHT MUN: OAKLAND T

DIR: B TOTAL LEN: 12.119 MI. DIST: 01-5 SR: 417  
LEFT MUN: OAKLAND T RIGHT MUN: OAKLAND T

LINE	DESCRIPTION	STATION	TYPE	LENGTH	STATUS
01	0367+60 036725 FT	0160/1352	036 "DIA CIR PLASTIC	LEN=0055	INSTALLED UNKN
02	036725 FT	0160/1340	018 "DIA CIRC CONCR	LEN=0040	INSTALLED UNKN
03	0160/0000	0160/0000	LENGTH(AH 3226 BK 3452)		
04	0150/3412	0150/3412	018 "DIA CIRC CONCR	LEN=0050	INSTALLED UNKN
05	0150/3092	0150/3092	018 "DIA CIRC CONCR	LEN=0045	INSTALLED UNKN
06	0150/2146	0150/2146	018 "DIA CIRC CONCR	LEN=0040	INSTALLED UNKN
07	033273 FT	0150/0116	024 "DIA CIRC CONCR	LEN=0055	INSTALLED UNKN
08	0150/0000	0150/0000	LENGTH(AH 3452 BK 3335)		
09	0140/2741	0140/2741	018 "DIA CIRC CONCR	LEN=0045	INSTALLED UNKN
10	0140/2244	0140/2244	018 "DIA CIRC CONCR	LEN=0035	INSTALLED UNKN
11	029938 FT	0140/0025	018 "DIA CIRC CONCR	LEN=0036	INSTALLED UNKN
12	0140/0000	0140/0000	LENGTH(AH 3335 BK 2371)		
13	0130/1436	0130/1436	036 "DIA CIRC CONCR	LEN=0040	INSTALLED UNKN
14	0130/0761	0130/0761	018 "DIA CIRC CONCR	LEN=0040	INSTALLED UNKN

EXTRACT DATE: 12/28/2024 ROADWAY MANAGEMENT SYSTEM PAGE NUMBER: 158  
PRINT DATE: 12/30/2024 SLD COUNTY/SR - ANNUAL PRINT COUNTY: VENANGO

DIR: B TOTAL LEN: 12.119 MI. DIST: 01-5 SR: 417  
LEFT MUN: OAKLAND T RIGHT MUN: OAKLAND T

FOR SR 0417 AND 4009

(CONN) 0130/0259  
2 0 60032 0 01 0277+25 027567 FT  
SUNVILLE RD  
(SR4009 SEG 0010/0000) 0130/0000

025799 FT

023926 FT

021464 FT

027567 FT

5 0130/0000 LENGTH(AH 2371 BK 1768)

0120/0900 024 "DIA CIRC CONCR  
LEN=0040 INSTALLED UNKN

0120/0479 018 "DIA CIRC CONCR  
LEN=0036 INSTALLED UNKN

0120/0051 IRWIN DR  
(PRDR)

025799 FT 2 0 60032 0 01 0260+14  
5 0120/0000 LENGTH(AH 1768 BK 1873)

NC SR 0417 SH  
OAKLAND

0110/1776 SUGARCREEK B  
036 "DIA CIRC CONCR

0110/1744 LEN=0040 INSTALLED UNKN  
018 "DIA CIRC CONCR

0110/1363 LEN=0038 INSTALLED UNKN

023926 FT 2 0 60032 0 01 0240+03  
5 0110/0000 LENGTH(AH 1873 BK 2462)

0100/1188 018 "DIA CIRC CONCR  
LEN=0040 INSTALLED UNKN

0100/0876 SHADE TREE LN  
(TWP)

0100/0555 018 "DIA CIRC CONCR  
LEN=0050 INSTALLED UNKN

021464 FT 2 0 60032 0 01 0215+41  
KEELY RD  
(BORO)

5 0100/0000 LENGTH(AH 2462 BK 2999)  
018 "DIA CIR PLASTIC

0090/2975 LEN=0040 INSTALLED UNKN  
024 "DIA CIRC CONCR

0090/2400 LEN=0038 INSTALLED UNKN  
048 "DIA CIRC CONCR

0090/2036 LEN=0054 INSTALLED UNKN  
018 "DIA CIRC CONCR

0090/1885 LEN=0050 INSTALLED UNKN  
024"H 36"W CON BOX CUL

0090/1300 LEN=0060 INSTALLED UNKN

EXTRACT DATE: 12/28/2024 ROADWAY MANAGEMENT SYSTEM PAGE NUMBER: 157  
PRINT DATE: 12/30/2024 SLD COUNTY/SR - ANNUAL PRINT COUNTY: VENANGO

DIR: B TOTAL LEN: 12.119 MI. DIST: 01-5 SR: 417  
LEFT MUN: SUGARCREEK B RIGHT MUN: SUGARCREEK B

PHILLIPS DR  
(BORO)

018465 FT

018465 FT 2 0 60032 0 01 0185+42  
018 "DIA CIRC CONCR  
LEN=0045 INSTALLED UNKN  
S 0090/0000 LENGTH(AH 2999 BK 3032)

0080/2128 018 "DIA CIRC CONCR  
LEN=0045 INSTALLED 1998

0080/1062 TWIN DR  
(PRDR)

0080/0881

015433 FT

015433 FT 2 0 60032 0 01 0155+10  
SEYSLER RD  
(BORO)  
S 0080/0000 LENGTH(AH 3032 BK 2057)

0070/1300 018 "DIA CIRC CONCR  
LEN=0045 INSTALLED UNKN  
0070/0796 015 "DIA CIRC CONCR  
LEN=0060 INSTALLED UNKN  
0070/0487 018 "DIA CIRC CONCR  
LEN=0044 INSTALLED UNKN  
0070/0365 036 "DIA CIRC CONCR  
LEN=0044 INSTALLED UNKN  
013376 FT 2 0 60032 0 01 0132+80  
CHERRYTREE RD  
(BORO)

013376 FT

S 0070/0000 LENGTH(AH 2057 BK 2960)  
0060/2767 018 "DIA CIRC CONCR  
LEN=0045 INSTALLED UNKN

0060/1710 018 "DIA CIRC CONCR  
LEN=0060 INSTALLED UNKN

0060/1022 024 "DIA CIRC CONCR  
LEN=0050 INSTALLED UNKN

0060/0400 018 "DIA CIRC CONCR  
LEN=0045 INSTALLED UNKN  
015 "DIA CIRC CONCR  
LEN=0050 INSTALLED UNKN

010416 FT

010416 FT 2 0 60032 0 01 0105+63  
WARREN RD

EXTRACT DATE: 12/28/2024 ROADWAY MANAGEMENT SYSTEM PAGE NUMBER: 156  
PRINT DATE: 12/30/2024 SLD COUNTY/SR - ANNUAL PRINT COUNTY: VENANGO

DIR: B TOTAL LEN: 12.119 MI. DIST: 01-5 SR: 417  
LEFT MUN: SUGARCREEK B RIGHT MUN: SUGARCREEK B

					(BORO)
					060 "DIA CIRC CONCR
					LEN=0056 INSTALLED UNKN
					LENGTH(AH 2960 BK 2913)
					015 "DIA CIRC CONCR
					LEN=0044 INSTALLED UNKN
LANGARA DR					
(PRDR)	0050/2095	==			
					018 "DIA CIRC CONCR
					LEN=0060 INSTALLED UNKN
LANGARA DR					
(PRDR)	0050/1281	==			
					INFIELD DR
					(PRDR)
					018 "DIA CIRC CONCR
					LEN=0060 INSTALLED UNKN
SHINGLEDECKER DR					
(BORO)	0050/0569	==			
	007503 FT				
					015 "DIA CIRC CONCR
					LEN=0050 INSTALLED UNKN
					2 0 60032 0 00 0075+69
					LENGTH(AH 2913 BK 2252)
					024 "DIA CIR PLASTIC
					LEN=0060 INSTALLED UNKN
					015 "DIA CIRC CONCR
					LEN=0045 INSTALLED UNKN
					015 "DIA CIRC CONCR
					LEN=0035 INSTALLED UNKN
					015 "DIA CIRC CONCR
					LEN=0025 INSTALLED UNKN
					015 "DIA CIRC CONCR
					LEN=0065 INSTALLED UNKN
	005251 FT				2 0 60032 0 00 0053+17
					LENGTH(AH 2252 BK 1476)
					018 "DIA CIRC CONCR
					LEN=0050 INSTALLED UNKN
					015 "DIA CIRC CONCR
					LEN=0045 INSTALLED UNKN
GRIMM ST					
(BORO)	0030/1264	==			
					015 "DIA CIRC CONCR
					LEN=0380 INSTALLED UNKN
					018 "DIA CIRC CONCR
					LEN=0035 INSTALLED UNKN
JAMES ST					
(BORO)	0030/0598	==			
					SHUFFSTALL ST
					(BORO)
					018 "DIA CIRC CONCR
					LEN=0030 INSTALLED UNKN
					FRONT ST



EXTRACT DATE: 12/28/2024 ROADWAY MANAGEMENT SYSTEM PAGE NUMBER: 155  
PRINT DATE: 12/30/2024 SLD COUNTY/SR - ANNUAL PRINT COUNTY: VENANGO

DIR: B TOTAL LEN: 12.119 MI. DIST: 01-5 SR: 417  
LEFT MUN: SUGARCREEK B RIGHT MUN: SUGARCREEK B

2 0 60032 0 00 0038+18 003775 FT  
FRONT ST  
(BORO) 0030/0000

ROCKY GROVE HIGH SCHOOL  
(PRDR) 0020/0516

ROCKY GROVE HIGH SCHOOL  
(PRDR) 0020/0237  
002571 FT

PALMER AV  
(BORO) 0010/1827

TO 4006/0080 SH  
(CONN) 0010/0121  
000000 FT

MEADVILLE PK  
(SR4006 SEG 0080/3542) 0010/0000

003775 FT (SR4002 SEG 0010/0000)  
MFC BEGIN = C  
0030/0000 LENGTH(AH 1476 BK 1204)  
LAMBERTON ST  
0020/0895 (BORO)  
GILFILLAN ST  
0020/0588 (BORO)  
PARKER AV  
(BORO)  
0020/0295 015 " DIA CIRC CONCR  
0020/0286 LEN=0035 INSTALLED UNKN  
002571 FT 2 0 60032 0 00 0026+19  
PHIPPS ST  
(BORO)  
0020/0000 LENGTH(AH 1204 BK 2571)  
024 " DIA CIRC CONCR  
0010/2347 LEN=0035 INSTALLED UNKN  
PENNEL ST  
(BORO)  
0010/2266 036 " DIA CIRC CONCR  
0010/1454 LEN=0192 INSTALLED UNKN  
CEDAR ST  
(BORO)  
0010/1258 015 " DIA CIRC CONCR  
0010/0378 LEN=0065 INSTALLED UNKN  
SIGN: 3 CHORD TRUSS  
0010/0268 BMSID 60/0417/0010/0289  
018 " DIA CIRC CONCR  
0010/0191 LEN=0060 INSTALLED UNKN  
000000 FT 2 0 60032 0 00 0000+00  
SECOND AV  
(BORO)  
NC ROCKY GROVE AV  
THIRTEENTH ST  
(SR0322 SEG 0261/0000)  
(SR0322 SEG 0260/0000)  
INTER-BK GRANT ST  
(SR0322 SEG 0261/0000)  
MFC BEGIN = B  
0010/0000 LENGTH(AH 2571 BK 0000)

EXTRACT DATE: 12/28/2024 ROADWAY MANAGEMENT SYSTEM PAGE NUMBER: 154  
 PRINT DATE: 12/30/2024 SLD COUNTY/SR - ANNUAL PRINT COUNTY: VENANGO  
 DIR: B TOTAL LEN: 26.514 MI. DIST: 01-5 SR: 322  
 LEFT MUN: ROCKLAND T RIGHT MUN: ROCKLAND T

139995 FT

139993 FT AH-CLARION (16)  
 INTER-AHD TWENTYEIGHTH DIVISION H  
 0580/3026 (SR0322 SEG 0010/0000)  
 018 "DIA CIRC CONCR  
 0580/2762 LEN=0042 INSTALLED 1997

0580/0971 018 "DIA CIRC CONCR  
 LEN=0050 INSTALLED 1997

136969 FT

136967 FT 1 0 00065 0 01 0759+67  
 PEG-A-NAL RD  
 (T381)  
 0580/0000 LENGTH(AH 3026 BK 1450)

135519 FT

0570/0200 024 "DIA CIRC CONCR  
 LEN=0050 INSTALLED 2001  
 135517 FT 1 0 00065 0 01 0739+42  
 0570/0000 LENGTH(AH 1450 BK 2488)  
 PHILLIPPI RD  
 0560/1608 (T593)

EXTRACT DATE: 12/28/2024 ROADWAY MANAGEMENT SYSTEM PAGE NUMBER: 153  
PRINT DATE: 12/30/2024 SLD COUNTY/SR - ANNUAL PRINT COUNTY: VENANGO

DIR: B TOTAL LEN: 26.514 MI. DIST: 01-5 SR: 322  
LEFT MUN: ROCKLAND T RIGHT MUN: ROCKLAND T

133031 FT

133029 FT 1 0 00065 0 01 0714+54  
S 0560/0000 LENGTH(AH 2488 BK 2293)

==

0550/1629 BASHER RD  
(T594)

130738 FT

0550/0104 066 "DIA CIRC CONCR  
130736 FT LEN=0080 INSTALLED 1997  
1 0 00065 0 01 0691+78  
EMLENTON RD  
(SR0038 SEG 0240/3594)

S 0550/0000 066 "DIA CIRC CONCR  
LEN=0050 INSTALLED UNKN  
LENGTH(AH 2293 BK 3182)

==

0540/1202 HEPLER RD  
(T587)

127556 FT

0540/0175 018 "DIA CIRC CONCR  
127554 FT LEN=0060 INSTALLED 1997  
1 0 00065 0 01 0659+56

S 0540/0000 015 "DIA CIRC CONCR  
LEN=0045 INSTALLED 1997  
LENGTH(AH 3182 BK 3035)

0530/2264 018 "DIA CIRC CONCR  
LEN=0048 INSTALLED 1997

0530/1487 024 "DIA CIRC CONCR  
LEN=0060 INSTALLED 1997

0530/0570 048 "DIA CIRC CONCR  
LEN=0094 INSTALLED 1997  
024 "DIA CIRC CONCR

124521 FT

0530/0311 024 "DIA CIRC CONCR  
124519 FT LEN=0120 INSTALLED 1997  
1 0 00065 0 01 0629+41  
S 0530/0000 LENGTH(AH 3035 BK 1466)

EXTRACT DATE: 12/28/2024 ROADWAY MANAGEMENT SYSTEM PAGE NUMBER: 152  
PRINT DATE: 12/30/2024 SLD COUNTY/SR - ANNUAL PRINT COUNTY: VENANGO

DIR: B TOTAL LEN: 26.514 MI. DIST: 01-5 SR: 322  
LEFT MUN: ROCKLAND T RIGHT MUN: ROCKLAND T

1 0 00065 0 01 0614+28 123055 FT  
VAN RD  
(T391) 0520/0000

1 0 00065 0 01 0585+18 120124 FT  
HILL CITY RD  
(SR2015 SEG 0010/0000) 0510/0000

117623 FT

0520/1200	024 "DIA CIRC CONCR LEN=0075 INSTALLED UNKN
0520/0582	TARKLIN HILL RD (T582)
0520/0397	LC FOR TARKLIN HILL RD (CONN)
0520/0244	018 "DIA CIRC CONCR LEN=0032 INSTALLED UNKN
0520/0230	BMSSEN 60/0322/0520/0129 ROCKLAND
0520/0192	CRANBERRY T O O 00000 0 00 0000+00 E SANDY CK.
0520/0135	BMSBG 60/0322/0520/0129 018 "DIA CIRC CONCR
0520/0127	LEN=0032 INSTALLED 1997 123053 FT
0520/0000	LENGTH(AH 1466 BK 2931) 015 "DIA CIRC CONCR LEN=0050 INSTALLED 1997
0510/2919	018 "DIA CIRC CONCR LEN=0050 INSTALLED 1997
0510/2717	015 "DIA CIRC CONCR LEN=0060 INSTALLED 1997
0510/2352	WHIPPERWILL RD (T389)
0510/1849	018 "DIA CIR PLASTIC LEN=0040 INSTALLED 1997
0510/1650	018 "DIA CIR PLASTIC LEN=0046 INSTALLED 1997
0510/1125	018 "DIA CIR PLASTIC LEN=0045 INSTALLED 1997
0510/0825	018 "DIA CIR PLASTIC LEN=0040 INSTALLED 1997
0510/0525	015 "DIA CIRC CONCR LEN=0060 INSTALLED 1997
0510/0157	LEN=0060 INSTALLED 1997 120122 FT
0510/0000	LENGTH(AH 2931 BK 2501) 018 "DIA CIRC CONCR LEN=0054 INSTALLED 1997
0500/2170	
0500/0440	054 "DIA CIRC CONCR LEN=0152 INSTALLED 1997 1 0 00065 0 01 0559+66
117621 FT	

EXTRACT DATE: 12/28/2024 ROADWAY MANAGEMENT SYSTEM PAGE NUMBER: 151  
PRINT DATE: 12/30/2024 SLD COUNTY/SR - ANNUAL PRINT COUNTY: VENANGO

DIR: B TOTAL LEN: 26.514 MI. DIST: 01-5 SR: 322  
LEFT MUN: CRANBERRY T RIGHT MUN: CRANBERRY T

5 0500/0000 LENGTH(AH 2501 BK 3370)

114253 FT

0490/0330 015 "DIA CIRC CONCR  
LEN=0040 INSTALLED 1997  
LC FOR CAREY LN  
0490/0079 (CONN)  
114251 FT 1 0 00065 0 01 0526+10  
CAREY LN  
(T652)  
5 0490/0000 LENGTH(AH 3370 BK 3421)  
0480/3195 024 "DIA CIRC CONCR  
LEN=0034 INSTALLED 1997  
0480/2660 018 "DIA CIRC CONCR  
LEN=0042 INSTALLED 1997

MAPLE SHADE RD  
(SR2004 SEG 0010/0000) 0480/1029

110832 FT

0480/0037 018 "DIA CIR PLASTIC  
LEN=0052 INSTALLED 1997  
110830 FT 1 0 00065 0 01 0491+93  
WHIPPERWILL RD  
(T389)  
5 0480/0000 LENGTH(AH 3421 BK 3496)  
0470/2840 015 "DIA CIRC CONCR  
LEN=0040 INSTALLED UNKN  
0470/1002 042 "DIA CIRC CONCR  
LEN=0082 INSTALLED 1997  
0470/0875 HALLS RUN RD  
(T560)  
TRIBUTARY TO HALLS RUN  
STRUCTURE LENGTH 15 FT

DIST: 01-5 SR: 322  
RIGHT MUN: CRANBERRY T

DIST: 01-5 SR: 322  
RIGHT MUN: CRANBERRY T

EXTRACT DATE: 12/28/2024 ROADWAY MANAGEMENT SYSTEM PAGE NUMBER: 148  
PRINT DATE: 12/30/2024 SLD COUNTY/SR - ANNUAL PRINT COUNTY: VENANGO

DIR: B TOTAL LEN: 26.514 MI. DIST: 01-5 SR: 322  
LEFT MUN: CRANBERRY T RIGHT MUN: CRANBERRY T

	0400/1610	LEN=0055	INSTALLED	1997
		024 "DIA	CIRC CONCR	
	0400/1249	LEN=0052	INSTALLED	1997
090749 FT	090747 FT	1 0 00065	0 01 0287+75	
		018 "DIA	CIRC CONCR	
		LEN=0060	INSTALLED	1997
	0400/0000	LENGTH(AH	2323 BK	2568)
AIRES HILL RD (T484)	0390/0203			
088181 FT	0390/0089	018 "DIA	CIRC CONCR	
	088179 FT	LEN=0058	INSTALLED	1997
		1 0 00065	0 01 0262+00	
		VICTORY CHURCH RD		
		(T512)		
	0390/0000	LENGTH(AH	2568 BK	3330)
		018 "DIA	CIRC CONCR	
	0380/3082	LEN=0060	INSTALLED	1997
		015 "DIA	CIRC CONCR	
	0380/2607	LEN=0060	INSTALLED	1997
		018 "DIA	CIRC CONCR	
	0380/2188	LEN=0050	INSTALLED	1997
FOSTER LN (PRDR)	0380/1147			
	0380/0876	018 "DIA	CIRC CONCR	
		LEN=0060	INSTALLED	1997
		018 "DIA	CIRC CONCR	
	0380/0384	LEN=0068	INSTALLED	1997
084851 FT	084849 FT	1 0 00065	0 01 0228+78	
		ASTRAL RD		
		(T474)		
	0380/0000	LENGTH(AH	3330 BK	3106)
		018 "DIA	CIRC CONCR	
	0370/3100	LEN=0055	INSTALLED	2001



DIR: B TOTAL LEN: 26.514 MI. DIST: 01-5 SR: 322  
LEFT MUN: CRANBERRY T RIGHT MUN: CRANBERRY T

EXTRACT DATE: 12/28/2024 ROADWAY MANAGEMENT SYSTEM PAGE NUMBER: 146  
PRINT DATE: 12/30/2024 SLD COUNTY/SR - ANNUAL PRINT COUNTY: VENANGO

DIR: B TOTAL LEN: 26.514 MI. DIST: 01-5 SR: 322  
LEFT MUN: CRANBERRY T RIGHT MUN: CRANBERRY T

			015 "DIA	CIRC	CONCR	
		0340/1880	LEN=0042	INSTALLED	1997	
			024 "DIA	CIRC	CONCR	
		0340/1689	LEN=0050	INSTALLED	1997	
			036 "DIA	CIR	PLASTIC	
		0340/0950	LEN=0060	INSTALLED	1997	
073695 FT		073693 FT	1 0 00065	0 00	0117+32	
		5 0340/0000	LENGTH(AH	3030	BK 2249)	
			018 "DIA	CIRC	CONCR	
		0330/1450	LEN=0263	INSTALLED	UNKN	
			024 "DIA	CIRC	CONCR	
		0330/1054	LEN=0058	INSTALLED	1997	
			018 "DIA	CIRC	METAL	
		0330/0400	LEN=0266	INSTALLED	UNKN	
071446 FT		071444 FT	1 0 00065	0 00	0094+61	
		5 0330/0000	LENGTH(AH	2249	BK 2621)	
			024 "DIA	CIRC	CONCR	
		0320/2509	LEN=0050	INSTALLED	UNKN	
			018 "DIA	CIRC	CONCR	
		0320/1946	LEN=0050	INSTALLED	1997	
			024 "DIA	CIRC	CONCR	
		0320/1299	LEN=0045	INSTALLED	1997	
			018 "DIA	CIRC	METAL	
		0320/1060	LEN=0108	INSTALLED	UNKN	
			018 "DIA	CIRC	CONCR	
		0320/0968	LEN=0050	INSTALLED	UNKN	
			018 "DIA	CIRC	METAL	
		0320/0962	LEN=0240	INSTALLED	UNKN	
			018 "DIA	CIRC	METAL	
		0320/0723	LEN=0230	INSTALLED	UNKN	
			018 "DIA	CIRC	CONCR	
		0320/0722	LEN=0050	INSTALLED	1997	
			018 "DIA	CIRC	CONCR	
		0320/0285	LEN=0040	INSTALLED	UNKN	
068825 FT		068823 FT	1 0 00065	0 00	0068+40	
		5 0320/0000	LENGTH(AH	2621	BK 2177)	
BREDINSBURG RD						
(SR2006 SEG 0010/0000)		0310/1971				
			0310/1750	BMS	EN 60/0322/0310/0828	
				NC TW	ENTYEIGHTH DIVISION HW	
			0310/0896	CRANBERRY		
				FRANKLIN C		
				1 0 00065	0 00 0050+49	

EXTRACT DATE: 12/28/2024 ROADWAY MANAGEMENT SYSTEM PAGE NUMBER: 145  
PRINT DATE: 12/30/2024 SLD COUNTY/SR - ANNUAL PRINT COUNTY: VENANGO

DIR: B TOTAL LEN: 26.514 MI. DIST: 01-5 SR: 322  
LEFT MUN: CRANBERRY T RIGHT MUN: CRANBERRY T

				0310/0828	ALLEGHENY R BMSBG 60/0322/0310/0828 ELK ST (CITY)
	066648 FT			0310/0387 066646 FT	1 0 00065 0 00 0042+42 LIBERTY ST (SR3021 SEG 0090/1993) NC EIGHTH ST
					EIGHTH ST (CITY)
				0310/0000	LENGTH(AH 2177 BK 1844)
					NINTH ST (CITY)
				0300/1109	
					TENTH ST (CITY)
	064804 FT			0300/0324 064802 FT	1 0 00065 0 00 0023+71 NC LIBERTY ST INTER-BK
WASHINGTON CROSSING (SR0062 SEG 0301/0000) (SR0062 SEG 0300/0000)		0300/0000 064804 FT		0300/0000 064802 FT	LIBERTY ST (SR0062 SEG 0300/0000) MFC BEGIN = B LTH AH 001844 BK 000100
LTH AH 000100 BK 002713 LIBERTY ST (SR0062 SEG 0281/0000) THIRTEENTH ST (CITY) LIBERTY ST (SR0062 SEG 0281/0000) (SR0062 SEG 0280/0000)		7285/0000 INTER-AHD		7282/0000 INTER-AHD	LTH AH 000100 BK 002711 LIBERTY ST (SR0062 SEG 0281/0000) THIRTEENTH ST (CITY) THIRTEENTH ST (SR0062 SEG 0281/0000) (SR0062 SEG 0280/0000)
		0261/2713			
		0261/2335		0260/2711	
				0260/2332	ELK ST (CITY) ELK ST (CITY)
				0260/2308	
OTTER ST (CITY)		0261/1966			OTTER ST (CITY)
				0260/1948	
FRANKLIN ST (CITY)		0261/1763		0260/1759	FRANKLIN ST (CITY) FRANKLIN ST

EXTRACT DATE: 12/28/2024 ROADWAY MANAGEMENT SYSTEM PAGE NUMBER: 144  
PRINT DATE: 12/30/2024 SLD COUNTY/SR - ANNUAL PRINT COUNTY: VENANGO

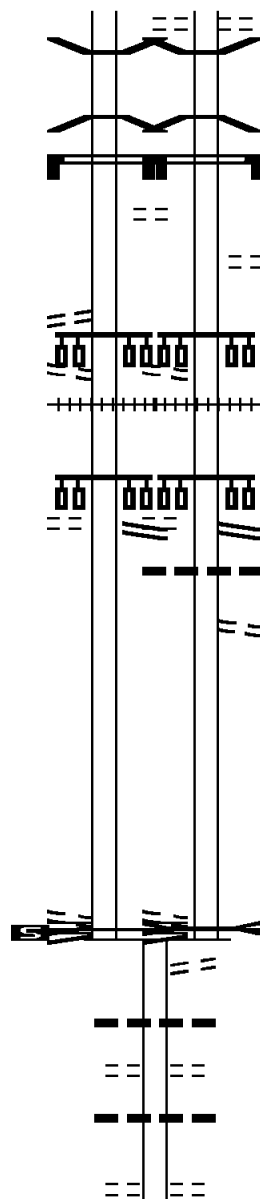
DIR: B TOTAL LEN: 26.514 MI. DIST: 01-5 SR: 322  
LEFT MUN: FRANKLIN C RIGHT MUN: FRANKLIN C

BMS EN 60/0322/0260/1141 0261/1628  
1 0 00090 0 00 0026+34  
FRENCH CK.  
BMSBG 60/0322/0260/1141 0261/1139  
SIGN: 3 CHORD TRUSS  
BMSID 60/0322/0270/0525 0261/1114  
HOWARD ST  
(CITY) 0261/1006

LC TO INTEGRA ST  
(CONN) 0261/0891  
INTEGRA ST  
(CITY)  
(AAR 262836S)#TRKS 01 0261/0782  
EAST ATLANTIC AV 0261/0711  
(CITY)

ATLANTIC AV  
(SR4004 SEG 0040/2737) 0261/0584

1 0 00090 0 00 0026+34 062091 FT  
SECOND AV  
(BORO)  
NC THIRTEENTH ST  
ROCKY GROVE AV  
(SR0417 SEG 0010/0000)  
MEADVILLE PK  
(SR4006 SEG 0080/3542)  
MFC BEGIN = B  
LENGTH(AH 2713 BK 2629) 0261/0000



0260/1733 (CITY)  
0260/1630 BMS EN 60/0322/0260/1141  
1 0 00090 0 00 0026+34  
FRENCH CK.  
BMSBG 60/0322/0260/1141  
SIGN: 3 CHORD TRUSS  
BMSID 60/0322/0270/0525  
HOWARD ST  
(CITY) 0260/1002  
INTEGRA ST  
(CITY)  
(AAR 262836S)#TRKS 01 0260/0748  
EAST ATLANTIC AV 0260/0723  
(CITY)  
ATLANTIC AV  
(SR4004 SEG 0040/2737) 0260/0584  
015 "DIA CIRC CONCR  
LEN=0025 INSTALLED UNKN  
FOR SR 0322E TO 0322E  
(CONN)  
062091 FT 1 0 00090 0 00 0026+34  
SECOND AV  
(BORO)  
BORO  
NC THIRTEENTH ST  
MONKEY RUN  
STRUCTURE LENGTH 8 FT  
BMSID 60/0322/0260/0000  
ROCKY GROVE AV  
(SR0417 SEG 0010/0000)  
MEADVILLE PK  
(SR4006 SEG 0080/3542)  
MFC BEGIN = B  
LENGTH(AH 2711 BK 2629) 0260/0000  
FOR SR 0322E TO 0322E  
(CONN)  
015 "DIA CIRC CONCR  
LEN=0035 INSTALLED UNKN  
ORCHARD ST  
(CITY)  
015 "DIA CIR PLASTIC  
LEN=0030 INSTALLED UNKN  
CENTER ST  
(CITY) 0250/0967

EXTRACT DATE: 12/28/2024 ROADWAY MANAGEMENT SYSTEM PAGE NUMBER: 143  
PRINT DATE: 12/30/2024 SLD COUNTY/SR - ANNUAL PRINT COUNTY: VENANGO

DIR: B TOTAL LEN: 26.514 MI. DIST: 01-5 SR: 322  
LEFT MUN: FRANKLIN C RIGHT MUN: FRANKLIN C

MCKENZIE AL  
(CITY)

059462 FT

0240/3286

056107 FT

054842 FT

052230 FT

PINE RD

059462 FT 1 0 00090 0 00 0052+79  
PINE ST  
(CITY)  
S 0250/0000 LENGTH(AH 2629 BK 3355)  
0240/2879 NORMAN ST  
(CITY)  
0240/2147 MISSOURI ST  
(CITY)  
0240/1107 RIESENMAN AV  
(CITY)  
0240/0450 BROWN AV  
(CITY)  
056107 FT 1 0 00090 0 00 0086+04  
NC GRANT ST  
FRANKLIN  
SUGARCREEK B  
S 0240/0000 LENGTH(AH 3355 BK 1265)  
ATLANTIC AV  
0230/0822 (SR4004 SEG 0011/0000)  
015 "DIA CIRC CONCR  
0230/0590 LEN=0050 INSTALLED 1997  
ATLANTIC AV  
0230/0488 (SR4004 SEG 0010/0000)  
018 "DIA CIRC CONCR  
0230/0246 LEN=0040 INSTALLED 1997  
024 "DIA CIRC CONCR  
0230/0143 LEN=0060 INSTALLED 1997  
054842 FT 1 0 00090 0 00 0098+24  
S 0230/0000 LENGTH(AH 1265 BK 2612)  
018 "DIA CIR PLASTIC  
0220/2178 LEN=0040 INSTALLED UNKN  
018 "DIA CIRC CONCR  
0220/1330 LEN=0070 INSTALLED 1997  
052230 FT 1 0 00090 0 00 0124+36  
S 0220/0000 LENGTH(AH 2612 BK 3517)  
018 "DIA CIRC CONCR  
0210/3087 LEN=0066 INSTALLED 1997

EXTRACT DATE: 12/28/2024 ROADWAY MANAGEMENT SYSTEM PAGE NUMBER: 142  
PRINT DATE: 12/30/2024 SLD COUNTY/SR - ANNUAL PRINT COUNTY: VENANGO

DIR: B TOTAL LEN: 26.514 MI. DIST: 01-5 SR: 322  
LEFT MUN: SUGARCREEK B RIGHT MUN: SUGARCREEK B

(BORO) 0210/3071  
PATCHEL RUN RD  
(SR4003 SEG 0010/0000) 0210/2646

048713 FT

046147 FT

043710 FT

0210/2272 BMS EN 60/0322/0210/2211  
1 0 00090 0 00 0137+69  
PATCHELL RUN  
0210/2222 BMSBG 60/0322/0210/2211  
018 "DIA CIRC CONCR  
LEN=0054 INSTALLED 1997  
0210/1701 015 "DIA CAST IRON  
LEN=0052 INSTALLED UNKN  
0210/1228 015 "DIA CIRC CONCR  
LEN=0045 INSTALLED UNKN  
0210/0778 015 "DIA CIRC CONCR  
LEN=0052 INSTALLED 2001  
0210/0283 018 "DIA CIRC CONCR  
LEN=0055 INSTALLED 1997  
0210/0031 1 0 00090 0 00 0159+59  
048713 FT SUGARCREEK DR  
(SR4010 SEG 0110/2604)  
5 0210/0000 LENGTH(AH 3517 BK 2566)  
048"H 72"W CON BOX CUL  
0200/2074 LEN=0054 INSTALLED 1997  
060 "DIA CIRC CONCR  
0200/1800 LEN=0056 INSTALLED 1997  
018 "DIA CIRC CONCR  
0200/1367 LEN=0050 INSTALLED 1997  
015 "DIA CIRC CONCR  
0200/0270 LEN=0075 INSTALLED 1997  
046147 FT 1 0 00090 0 00 0185+64  
5 0200/0000 LENGTH(AH 2566 BK 2437)  
072 "DIA CIRC CONCR  
0190/1851 LEN=0052 INSTALLED 1997  
015 "DIA CIRC CONCR  
0190/1150 LEN=0054 INSTALLED UNKN  
048 "DIA CIRC CONCR  
0190/0751 LEN=0070 INSTALLED 1997  
043710 FT 1 0 00090 0 00 0210+01  
5 0190/0000 LENGTH(AH 2437 BK 3333)  
036 "DIA CIRC CONCR  
0180/1720 LEN=0065 INSTALLED 1997

EXTRACT DATE: 12/28/2024 ROADWAY MANAGEMENT SYSTEM PAGE NUMBER: 141  
PRINT DATE: 12/30/2024 SLD COUNTY/SR - ANNUAL PRINT COUNTY: VENANGO

DIR: B TOTAL LEN: 26.514 MI. DIST: 01-5 SR: 322  
LEFT MUN: SUGARCREEK B RIGHT MUN: SUGARCREEK B

SUGARCREEK DR  
(BORO)

040377 FT

0180/0000

1 0 00090 0 00 0268+46 037866 FT  
MEADVILLE PK  
(SR4006 SEG 0010/0000) 0170/0000

035084 FT

1 0 00090 0 00 0318+00 032773 FT  
SR 9102 SH

0180/1100	048"H 95"W CON BOX CUL LEN=0068 INSTALLED 1997 TRIB: SUGAR CREEK
0180/1092	STRUCTURE LENGTH 9 FT BMSID 60/0322/0180/1106
040377 FT	1 0 00090 0 00 0243+12 SUGARCREEK DR (BORO)
0180/0000	LENGTH(AH 3333 BK 2511) BMSID 60/0322/0170/2348
0170/2434	1 0 00090 0 00 0244+04 LICK RUN
0170/2415	BMSBG 60/0322/0170/2348 015 "DIA CIRC CONCR
0170/1854	LEN=0070 INSTALLED 1997 036 "DIA CIRC CONCR
0170/1467	LEN=0056 INSTALLED 1997
0170/0300	015 "DIA CIRC CONCR LEN=0048 INSTALLED 1997
037866 FT	
0170/0000	LENGTH(AH 2511 BK 2782) 018 "DIA CIRC CONCR
0160/2622	LEN=0058 INSTALLED 2001
0160/1730	024 "DIA CIRC CONCR LEN=0062 INSTALLED 2001
0160/0999	018 "DIA CIRC METAL LEN=0050 INSTALLED 2001
0160/0768	015 "DIA CIRC METAL LEN=0050 INSTALLED 2001
035084 FT	1 0 00090 0 00 0295+29 LENGTH(AH 2782 BK 2311)
0160/0000	024 "DIA CIRC CONCR
0150/2040	LEN=0068 INSTALLED 1997
0150/0760	027"H 72"W CON BOX CUL LEN=0050 INSTALLED 1997
0150/0295	036 "DIA CIRC CONCR
032773 FT	LEN=0072 INSTALLED 1997

EXTRACT DATE: 12/28/2024 ROADWAY MANAGEMENT SYSTEM PAGE NUMBER: 140  
PRINT DATE: 12/30/2024 SLD COUNTY/SR - ANNUAL PRINT COUNTY: VENANGO

DIR: B TOTAL LEN: 26.514 MI.  
LEFT MUN: SUGARCREEK B

DIST: 01-5 SR: 322  
RIGHT MUN: SUGARCREEK B

(SR9102 SEG 0010/0000) 0150/0000

COOPERSTOWN RD  
(SR0427 SEG 0010/0000) 0140/2116  
TO 0427/0010 SH  
(CONN) 0140/1979

030373 FT

BAKER RD  
(T346)

0130/0663

027873 FT

5 0150/0000 LENGTH(AH 2311 BK 2400)  
018 "DIA CIRC CONCR  
0140/2350 LEN=0055 INSTALLED 2001  
0140/2116 LOG CABIN DR  
(PRDR)

0140/1432 018 "DIA CIR PLASTIC  
0140/1405 LEN=0024 INSTALLED 2016  
BMSBN 60/0322/0140/0809  
1 0 00207 0 00 0016+73

0140/0809 SUGAR CREEK  
BMSBG 60/0322/0140/0809  
0140/0742 018 "DIA CIRC CONCR  
LEN=0040 INSTALLED 1997  
MCCLEERY RD

0140/0715 (BORO)  
0140/0397 018 "DIA CIRC CONCR  
LEN=0040 INSTALLED 1997  
018 "DIA CIRC CONCR

0140/0021 LEN=0044 INSTALLED 1997  
030373 FT 1 0 00207 0 00 0024+82  
5 0140/0000 LENGTH(AH 2400 BK 2500)

018 "DIA CIRC CONCR  
0130/2177 LEN=0042 INSTALLED 1997  
024 "DIA CIRC CONCR  
0130/1833 LEN=0042 INSTALLED 1997  
024 "DIA CIRC CONCR  
0130/1497 LEN=0035 INSTALLED 1997

0130/0397 018 "DIA CIRC CONCR  
LEN=0110 INSTALLED 1997  
018 "DIA CIRC CONCR  
0130/0207 LEN=0076 INSTALLED 1997

027873 FT 1 0 00207 0 00 0049+57  
SUGARCREEK  
CANAL T  
5 0130/0000 LENGTH(AH 2500 BK 2511)

BR. WARDEN  
STRUCTURE LENGTH 11 FT  
0120/2234 BMSID 60/0322/0120/2209

0120/1135 018 "DIA CIRC CONCR  
LEN=0130 INSTALLED 1997  
018 "DIA CIRC CONCR  
0120/0670 LEN=0116 INSTALLED 1997  
018 "DIA CIRC CONCR



EXTRACT DATE: 12/28/2024 ROADWAY MANAGEMENT SYSTEM PAGE NUMBER: 139  
PRINT DATE: 12/30/2024 SLD COUNTY/SR - ANNUAL PRINT COUNTY: VENANGO

DIR: B TOTAL LEN: 26.514 MI. DIST: 01-5 SR: 322  
LEFT MUN: CANAL T RIGHT MUN: CANAL T

	025362 FT	---	0120/0300	LEN=0060	INSTALLED 1997
		==	025362 FT	1 0 00207 0 00 0075+00	
		---	5 0120/0000	LENGTH(AH 2511 BK 2731)	
		==	0110/1554	WOOD RD	
		---	0110/1282	(T348)	
		---		018 "DIA CIRC CONCR	
		---		LEN=0064	INSTALLED 1997
		>---	0110/0645	BR.WARDEN	
		<---		STRUCTURE LENGTH 10 FT	
		---		BMSID 60/0322/0110/0643	
		---	0110/0037	018 "DIA CIRC CONCR	
		==	022631 FT	LEN=0090	INSTALLED 2001
1 0 00207 0 00 0102+32 022631 FT		---		UTICA RD	
FOSTER RD		---	5 0110/0000	(SR3017 SEG 0210/3643)	
(T549)	0110/0000	==		LENGTH(AH 2731 BK 2276)	
		---	0100/0363	018 "DIA CIRC CONCR	
		---		LEN=0052	INSTALLED 2017
		---	0100/0025	018 "DIA CIRC CONCR	
	020355 FT	---		LEN=0085	INSTALLED 2017
		---	020355 FT	1 0 00207 0 00 0124+64	
		---	5 0100/0000	LENGTH(AH 2276 BK 2507)	
		>---	0090/0252	WARDEN RUN	
		<---	017848 FT	STRUCTURE LENGTH 23 FT	
	017848 FT	---	5 0090/0000	BMSID 60/0322/0090/0252	
		---		1 0 00207 0 00 0150+14	
		---		LENGTH(AH 2507 BK 2295)	
		---	0080/1607	018 "DIA CIRC METAL	
		---		LEN=0058	INSTALLED 2017
		---	0080/0412	018 "DIA CIR PLASTIC	
		==		LEN=0060	INSTALLED 2017
OLD ROUTE 322 RD		---	0080/0385	BOUGHNER HILL RD	
(T354)	0080/0385	==		(T336)	

EXTRACT DATE: 12/28/2024 ROADWAY MANAGEMENT SYSTEM PAGE NUMBER: 138  
PRINT DATE: 12/30/2024 SLD COUNTY/SR - ANNUAL PRINT COUNTY: VENANGO

DIR: B TOTAL LEN: 26.514 MI. DIST: 01-5 SR: 322  
LEFT MUN: CANAL T RIGHT MUN: CANAL T

DECKARDS RUN RD  
(SR4005 SEG 0010/0000) 0070/0976  
OLD FRANKLIN PK  
(SR9103 SEG 0010/0000) 0070/0407  
1 0 00207 0 00 0195+80 013273 FT  
FRANKLIN PK  
(SR4012 SEG 0050/1482) 0070/0000

LONG RD  
(T339) 0060/1296

010840 FT

008340 FT

006184 FT

0080/0173

0080/0166

015553 FT

0080/0000

0070/1734

013273 FT

0070/0000

0060/1296

0060/1260

0060/1095

010840 FT

0060/0000

0050/0890

0050/0498

0050/0347

008340 FT

0050/0000

0040/2153

018 "DIA CIRC CONCR  
LEN=0084 INSTALLED 2017  
OLD ROUTE 322 RD

(T354)  
1 0 00207 0 00 0173+00  
LENGTH(AH 2295 BK 2280)

024 "DIA CIRC CONCR  
LEN=0066 INSTALLED 2017

GROVE RD  
(T338)  
018 "DIA CIRC CONCR  
LEN=0064 INSTALLED 2017  
CANAL RUN  
STRUCTURE LENGTH 10 FT  
BMSID 60/0322/0060/1098

1 0 00207 0 00 0220+26  
LENGTH(AH 2433 BK 2500)

018 "DIA CIRC METAL  
LEN=0070 INSTALLED 2017  
018 "DIA CIRC CONCR  
LEN=0066 INSTALLED 2017  
018 "DIA CIRC CONCR  
LEN=0065 INSTALLED 2017  
1 0 00207 0 00 0245+26  
LENGTH(AH 2500 BK 2156)  
018 "DIA CIRC CONCR  
LEN=0007 INSTALLED 2017

006184 FT 1 0 00207 0 00 0266+68

EXTRACT DATE: 12/28/2024 ROADWAY MANAGEMENT SYSTEM PAGE NUMBER: 137  
PRINT DATE: 12/30/2024 SLD COUNTY/SR - ANNUAL PRINT COUNTY: VENANGO

DIR: B TOTAL LEN: 26.514 MI. DIST: 01-5 SR: 322  
LEFT MUN: CANAL T RIGHT MUN: CANAL T

BATTLES RD  
(T322)

0040/0000

== ==

5 0040/0000

BATTLES RD  
(T322)  
LENGTH(AH 2156 BK 1875)

004309 FT

--- ---

0030/0800

048 "DIA CIRC CONCR  
LEN=0076 INSTALLED 1997

--- ---

0030/0530

024 "DIA CIRC CONCR  
LEN=0076 INSTALLED 1997

004309 FT

1 0 00207 0 00 0285+46

095"H 84"W \*\*UNKNOWN\*\*

LEN=0200 INSTALLED 1997

MC CUNE RUN

STRUCTURE LENGTH 7 FT

BMSID 60/0322/0020/2224

--- ---

5 0030/0000

LENGTH(AH 1875 BK 2243)

--- ---

0020/1471

018 "DIA CIRC CONCR  
LEN=0057 INSTALLED 1997

--- ---

0020/1168

018 "DIA CIRC CONCR  
LEN=0055 INSTALLED 2017

--- ---

0020/0521

024 "DIA CIRC CONCR  
LEN=0095 INSTALLED 1997

== ==

0020/0371

RICE RD  
(T310)

002066 FT

--- ---

0020/0131

048 "DIA CIRC CONCR  
LEN=0066 INSTALLED 1997

002066 FT

1 0 00207 0 00 0307+71

== ==

5 0020/0000

LENGTH(AH 2243 BK 2066)

--- ---

0010/1555

FISH RD  
(T308)

--- ---

0010/1547

018 "DIA CIRC CONCR  
LEN=0035 INSTALLED 1997

--- ---

0010/1522

018 "DIA CIRC CONCR  
LEN=0058 INSTALLED 2017

W 0010/1501

RWIS SITE/

--- ---

0010/0753

018 "DIA CIRC CONCR  
LEN=0055 INSTALLED 2017

--- ---

0010/0097

018 "DIA CIRC CONCR  
LEN=0060 INSTALLED 1997

000000 FT

000000 FT

1 0 00207 0 00 0328+47

NC TW

ENTY EIGHTH DIVISION HW

INTER-BK

TWENTY EIGHTH DIVISION H

(SR0322 SEG 0060/1985)

MFC BEGIN = B

BK-MERCER (43)

--- ---

5 0010/0000

LENGTH(AH 2066 BK 0000)

EXTRACT DATE: 12/28/2024 ROADWAY MANAGEMENT SYSTEM PAGE NUMBER: 136  
PRINT DATE: 12/30/2024 SLD COUNTY/SR - ANNUAL PRINT COUNTY: VENANGO  
DIR: B TOTAL LEN: 7.907 MI. DIST: 01-5 SR: 308  
LEFT MUN: IRWIN T RIGHT MUN: IRWIN T

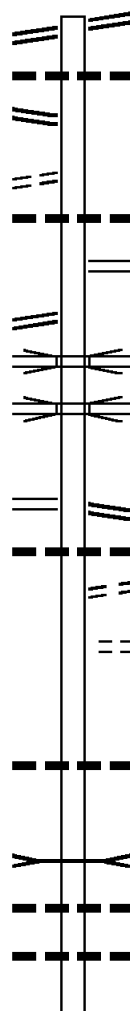
OLD ROUTE 8 RD 041750 FT  
(SR3013 SEG 0070/0000) 0170/2580

SR 3027 SH  
(SR3027 SEG 0010/0000) 0170/2003  
TO 8014/0250 SH  
(CONN) 0170/1718

RAMP D RD  
(SR8014 SEG 0250/0000) 0170/1554

039170 FT

1 0 00428 0 01 0275+67 037576 FT  
WHIELDON RD



041750 FT OLD ROUTE 8 RD  
0170/2580 (SR3013 SEG 0070/0000)  
018 "DIA CIRC CONCR  
0170/2174 LEN=0042 INSTALLED UNKN

0170/1653 030 "DIA CIRC METAL  
LEN=0100 INSTALLED UNKN  
0170/1583 RAMP C RD  
(SR8014 SEG 0500/0869)

0170/1360 SR 0008 NB  
OP ID 60/0008/0200/0000  
SR 0008 SB  
0170/1235 OP ID 60/0008/0201/0000  
RAMP B RD  
(SR8014 SEG 0750/0000)  
RAMP A RD  
0170/0988 (SR8014 SEG 0010/0947)  
0170/0931 030 "DIA CIRC METAL  
LEN=0230 INSTALLED UNKN  
0170/0883 TO 8014/0750 SH  
(CONN)  
SMITH RD  
0170/0651 (T344)

039170 FT 1 0 00428 0 01 0291+69  
5 0170/0000 LENGTH(AH 2580 BK 1594)  
015 "DIA CIRC CONCR  
0160/1548 LEN=0042 INSTALLED UNKN

0160/0818 BUILLION RUN  
STRUCTURE LENGTH 11 FT  
BMSID 60/0308/0160/0847  
018 "DIA CIRC CONCR  
0160/0522 LEN=0048 INSTALLED UNKN  
024 "DIA CIRC CONCR  
0160/0020 LEN=0042 INSTALLED UNKN  
037576 FT

EXTRACT DATE: 12/28/2024 ROADWAY MANAGEMENT SYSTEM PAGE NUMBER: 135  
PRINT DATE: 12/30/2024 SLD COUNTY/SR - ANNUAL PRINT COUNTY: VENANGO

DIR: B TOTAL LEN: 7.907 MI. DIST: 01-5 SR: 308  
LEFT MUN: IRWIN T RIGHT MUN: IRWIN T

(T367)	0160/0000	==	5 0160/0000	LENGTH(AH 1594 BK 3212)
		---	0150/2534	015 "DIA CIRC CONCR LEN=0042 INSTALLED UNKN
		---	0150/1467	015 "DIA CIRC CONCR LEN=0042 INSTALLED UNKN
		---	0150/0754	024 "DIA CIRC CONCR LEN=0042 INSTALLED UNKN
		---	0150/0526	015 "DIA CIRC CONCR LEN=0042 INSTALLED UNKN
		---	0150/0417	048"H 48"W CON BOX CUL LEN=0052 INSTALLED UNKN
1 0 00428 0 01 0243+44 034364 FT			034364 FT	
BLAIR RD	0150/0000	==	5 0150/0000	LENGTH(AH 3212 BK 3407)
(T347)		---	0140/3360	024 "DIA CIRC CONCR LEN=0018 INSTALLED UNKN
		---	0140/2789	IRWIN CLINTON T
		---	0140/1536	015 "DIA CIRC CONCR LEN=0042 INSTALLED UNKN
		---	0140/1270	036"H 60"W CON BOX CUL LEN=0018 INSTALLED UNKN
		---	0140/1035	024 "DIA CIRC CONCR LEN=0050 INSTALLED UNKN
		---	0140/0355	015 "DIA CIRC CONCR LEN=0016 INSTALLED UNKN
030957 FT			030957 FT	1 0 00428 0 01 0209+80
			5 0140/0000	LENGTH(AH 3407 BK 2591)
		---	0130/2410	015 "DIA CIRC CONCR LEN=0042 INSTALLED UNKN
		==	0130/2299	DEWOODY SCHOOL RD (PRDR)
		---	0130/0975	024"H 48"W CON BOX CUL LEN=0042 INSTALLED UNKN
		==	0130/0966	BULLION RD (T354) SUMMIT CITY RD (T349) 036 "DIA CIRC CONCR

EXTRACT DATE: 12/28/2024 ROADWAY MANAGEMENT SYSTEM PAGE NUMBER: 134  
PRINT DATE: 12/30/2024 SLD COUNTY/SR - ANNUAL PRINT COUNTY: VENANGO

DIR: B TOTAL LEN: 7.907 MI. DIST: 01-5 SR: 308  
LEFT MUN: CLINTON T RIGHT MUN: CLINTON T

1 0 00428 0 01 0183+90 028366 FT  
BURNS RD  
(T335) 0130/0000

024873 FT

022255 FT

0130/0915	LEN=0042	INSTALLED	UNKN
0130/0202	018 "DIA	CIRC CONCR	
028366 FT	LEN=0042	INSTALLED	UNKN
0130/0000	LENGTH(AH 2591 BK 3493)		
0120/3025	015 "DIA	CIRC CONCR	
0120/2625	LEN=0048	INSTALLED	UNKN
0120/2050	TIFFANY LANE		
0120/2018	(PRDR)		
0120/1689	015 "DIA	CIRC CONCR	
	LEN=0052	INSTALLED	UNKN
	KENNERDELL RD		
	(SR3008 SEG 0010/0000)		
	015 "DIA	CIRC CONCR	
	LEN=0042	INSTALLED	UNKN
0120/0968	015 "DIA	CIRC CONCR	
0120/0410	LEN=0042	INSTALLED	UNKN
0120/0094	015 "DIA	CIRC CONCR	
024873 FT	LEN=0042	INSTALLED	UNKN
0120/0000	1 0 00428 0 01 0149+25		
0110/2460	LENGTH(AH 3493 BK 2618)		
0110/1915	015 "DIA	CIRC CONCR	
0110/1396	LEN=0016	INSTALLED	UNKN
0110/0876	015 "DIA	CIRC CONCR	
0110/0541	LEN=0012	INSTALLED	UNKN
022255 FT	015 "DIA	CIRC CONCR	
	LEN=0042	INSTALLED	UNKN
	018 "DIA	CIRC CONCR	
	LEN=0042	INSTALLED	UNKN
	060"H 72"W	ELLIP METAL	
	LEN=0042	INSTALLED	UNKN
	1 0 00428 0 01 0123+04		
	048"H 60"W	CON BOX CUL	
	LEN=0052	INSTALLED	UNKN
0110/0000	LENGTH(AH 2618 BK 3405)		
0100/3007	018 "DIA	CIR PLASTIC	
0100/2669	LEN=0042	INSTALLED	UNKN
0100/2217	015 "DIA	CIRC CONCR	
0100/1830	LEN=0042	INSTALLED	UNKN
0100/1516	015 "DIA	CIR PLASTIC	
	LEN=0042	INSTALLED	2007
	018 "DIA	CIR PLASTIC	
	LEN=0042	INSTALLED	2007

EXTRACT DATE: 12/28/2024 ROADWAY MANAGEMENT SYSTEM PAGE NUMBER: 133  
PRINT DATE: 12/30/2024 SLD COUNTY/SR - ANNUAL PRINT COUNTY: VENANGO

DIR: B TOTAL LEN: 7.907 MI. DIST: 01-5 SR: 308  
LEFT MUN: CLINTON T RIGHT MUN: CLINTON T

DOG HOLLOW RD  
(T325)

0100/1317

018850 FT

016388 FT

012830 FT

VILLAGE ACRES RD  
(BORO)

0070/0258  
010935 FT

0100/1329 018 "DIA CIR PLASTIC  
LEN=0045 INSTALLED 2007

018850 FT 1 0 00428 0 01 0089+14  
5 0100/0000 LENGTH(AH 3405 BK 2462)  
018 "DIA CIR PLASTIC  
0090/2182 LEN=0042 INSTALLED UNKN

0090/1239 018 "DIA CIR PLASTIC  
LEN=0045 INSTALLED UNKN

0090/0600 018 "DIA CIR PLASTIC  
LEN=0048 INSTALLED UNKN

016388 FT 1 0 00428 0 01 0064+35  
NC SR 0308 SH  
5 0090/0000 LENGTH(AH 2462 BK 3558)

SCRUBGRASS  
STRUCTURE LENGTH 46 FT  
0080/2201 BMSID 60/0308/0080/2216

0080/1156 CLINTON  
CLINTONVILLE B  
DONALDSON RD  
0080/1081 (T327)  
036 "DIA CIRC CONCR  
0080/0689 LEN=0052 INSTALLED UNKN

015 "DIA CIRC CONCR  
LEN=0042 INSTALLED UNKN  
012830 FT 1 0 00428 0 00 0027+64  
5 0080/0000 LENGTH(AH 3558 BK 1895)

0070/0258 REAS CT  
(BORO)  
010935 FT 1 0 00428 0 00 0009+23  
5 0070/0000 LENGTH(AH 1895 BK 0888)  
IRWIN ST

EXTRACT DATE: 12/28/2024 ROADWAY MANAGEMENT SYSTEM PAGE NUMBER: 132  
PRINT DATE: 12/30/2024 SLD COUNTY/SR - ANNUAL PRINT COUNTY: VENANGO

DIR: B TOTAL LEN: 7.907 MI. DIST: 01-5 SR: 308  
LEFT MUN: CLINTONVILLE B RIGHT MUN: CLINTONVILLE B

THORNE AL  
(BORO)

0060/0243  
010047 FT

MERCER ST  
(SR0208 SEG 0160/0000) 0060/0000

008437 FT

RAMP A RD  
(SR8008 SEG 0250/0000) 0030/1413

TO 8008/0250 SH  
(CONN) 0030/1300

0060/0401 (BORO)

010047 FT 1 0 00428 0 00 0000+00  
NC FRANKLIN ST  
EMLENTON ST  
(SR0208 SEG 0160/0000)

5 0060/0000 LENGTH(AH 0888 BK 1610)  
015 "DIA CIRC METAL  
LEN=0042 INSTALLED UNKN

0050/1248 VARAN ST  
0050/1213 (BORO)  
018 "DIA CIR PLASTIC  
LEN=0166 INSTALLED UNKN

0050/1079 VOGUS ST  
0050/1065 (BORO)  
018 "DIA CIR PLASTIC  
LEN=0156 INSTALLED UNKN

0050/0921 HAWKINS ST  
0050/0908 (BORO)  
MCQUISTION ST  
0050/0764 (BORO)  
MOORE ST

0050/0548 (BORO)  
008437 FT 2 0 60005 0 00 0084+70  
5 0050/0000 LENGTH(AH 1610 BK 1482)  
024 "DIA CIR PLASTIC

0040/1482 LEN=0574 INSTALLED UNKN  
BELL ST  
0040/1133 (BORO)  
018 "DIA CIRC CONCR

0040/1075 LEN=0065 INSTALLED UNKN  
NC BUTLER ST  
CLINTONVILLE  
0040/1049 CLINTON T

006955 FT 2 0 60005 0 00 0069+76  
5 0040/0000 LENGTH(AH 1482 BK 1654)

0030/1341 RAMP D RD  
(SR8008 SEG 0500/0836)

0030/1272 FROM 8008/0500 SH  
(CONN)  
0030/1145 BMSSEN 60/0308/0030/0914  
2 0 60005 0 00 0061+73



EXTRACT DATE: 12/28/2024 ROADWAY MANAGEMENT SYSTEM PAGE NUMBER: 131  
PRINT DATE: 12/30/2024 SLD COUNTY/SR - ANNUAL PRINT COUNTY: VENANGO

DIR: B TOTAL LEN: 7.907 MI. DIST: 01-5 SR: 308  
LEFT MUN: CLINTON T RIGHT MUN: CLINTON T

FROM 8008/0010 SH  
(CONN)

0030/0843

RAMP B RD  
(SR8008 SEG 0010/0811) 0030/0698

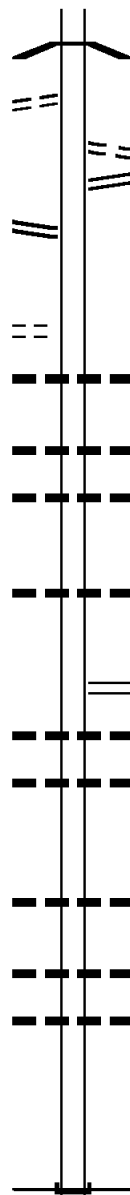
2 0 60005 0 00 0053+08 005301 FT

HOVIS RD  
(T305)

0030/0000

003099 FT

000000 FT



SR 0080 E/W  
0030/0914 BMSBG 60/0308/0030/0914

TO 8008/0750 SH  
0030/0833 (CONN)  
0030/0742 RAMP C RD  
(SR8008 SEG 0750/0000)

005301 FT

0030/0000 LENGTH(AH 1654 BK 2202)  
018 "DIA CIR PLASTIC  
0020/2125 LEN=0048 INSTALLED UNKN

0020/1322 018 "DIA CIR PLASTIC  
LEN=0014 INSTALLED UNKN  
0020/1284 018 "DIA CIR PLASTIC  
LEN=0048 INSTALLED UNKN

0020/0370 018 "DIA CIR PLASTIC  
LEN=0042 INSTALLED 2008  
003099 FT 2 0 60005 0 00 0031+07

EAU CLAIRE RD  
0020/0000 (SR3010 SEG 0010/0000)  
LENGTH(AH 2202 BK 3099)  
0010/3099 015 "DIA CIR PLASTIC  
LEN=0050 INSTALLED 2014  
0010/2601 018 "DIA CIR PLASTIC  
LEN=0040 INSTALLED 2022

0010/1232 018 "DIA CIR PLASTIC  
LEN=0040 INSTALLED UNKN

0010/0392 018 "DIA CIR PLASTIC  
LEN=0038 INSTALLED UNKN  
0010/0390 018 "DIA CIR PLASTIC  
LEN=0042 INSTALLED UNKN  
000000 FT 2 0 60005 0 00 0000+00

NC SR 0308 SH  
INTER-BK SR 0308 SH  
(SR0308 SEG 0410/2257)  
MFC BEGIN = D  
BK-BUTLER (10)  
0010/0000 LENGTH(AH 3099 BK 0000)

EXTRACT DATE: 12/28/2024 ROADWAY MANAGEMENT SYSTEM PAGE NUMBER: 130  
PRINT DATE: 12/30/2024 SLD COUNTY/SR - ANNUAL PRINT COUNTY: VENANGO

DIR: B TOTAL LEN: .623 MI. DIST: 01-5 SR: 268  
LEFT MUN: EMLENTON B RIGHT MUN: EMLENTON B

003292 FT

003292 FT  
INTER-AHD

SR 0038 SH  
(SR0038 SEG 0056/0000)  
SR 0038 SH  
(SR0038 SEG 0056/0000)  
024 "DIA CIRC CONCR  
LEN=0060 INSTALLED 2017  
024 "DIA CIRC CONCR  
LEN=0031 INSTALLED 2017

0020/1277

0020/1225

0020/0987

018 "DIA CIRC METAL  
LEN=0040 INSTALLED 1996  
012 "DIA CIRC METAL  
LEN=0065 INSTALLED 1996  
1 0 00704 0 00 0021+09  
0020/0000 LENGTH(AH 1277 BK 2015)  
018 "DIA CIRC METAL  
LEN=0036 INSTALLED 1996

0020/0370

0020/0050

002015 FT

5

0020/0000

0010/1782

0010/1582

0010/1546

0010/1250

0010/0933

0010/0641

0010/0410

0010/0342

000000 FT

NC SR

INTER-BK

5

0010/0000

EMLENTON  
SCRUBGRASS T  
018 "DIA CIRC METAL  
LEN=0040 INSTALLED 1996  
018 "DIA CIRC METAL  
LEN=0034 INSTALLED 1996  
018 "DIA CIRC METAL  
LEN=0045 INSTALLED 1996  
018 "DIA CIRC METAL  
LEN=0042 INSTALLED 1996  
SR0080 EB  
OP ID 16/0080/0442/0000  
018 "DIA CIRC METAL  
LEN=0040 INSTALLED 1996  
1 0 00704 0 00 0000+00  
SR 0268 SH  
(SR0268 SEG 0300/2392)  
MFC BEGIN = C  
BK-BUTLER (10)  
LENGTH(AH 2015 BK 0000)

002015 FT

000000 FT

EXTRACT DATE: 12/28/2024 ROADWAY MANAGEMENT SYSTEM PAGE NUMBER: 129  
 PRINT DATE: 12/30/2024 SLD COUNTY/SR - ANNUAL PRINT COUNTY: VENANGO  
 DIR: B TOTAL LEN: 5.100 MI. DIST: 01-5 SR: 257  
 LEFT MUN: OIL CITY C RIGHT MUN: OIL CITY C

026930 FT

026930 FT  
 INTER-AHD

SECOND ST  
 (SR0062 SEG 0520/0000)  
 RIVERSIDE DR  
 (SR0062 SEG 0520/0000)

0120/1050

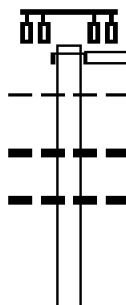
OIL CITY  
 CRANBERRY T  
 018 "DIA CIRC CONCR  
 LEN=0060 INSTALLED 1997  
 015 "DIA CIR PLASTIC  
 LEN=0060 INSTALLED 1997

0120/0318

1 1 00056 0 00 0052+94

5 0120/0000 LENGTH(AH 1050 BK 2109)

025880 FT



EXTRACT DATE: 12/28/2024 ROADWAY MANAGEMENT SYSTEM PAGE NUMBER: 128  
PRINT DATE: 12/30/2024 SLD COUNTY/SR - ANNUAL PRINT COUNTY: VENANGO

DIR: B TOTAL LEN: 5.100 MI. DIST: 01-5 SR: 257  
LEFT MUN: CRANBERRY T RIGHT MUN: CRANBERRY T

		0110/0830	018 "DIA CIR PLASTIC LEN=0060 INSTALLED 1997
023771 FT		023771 FT	1 1 00056 0 00 0031+85
		0110/0000	LENGTH(AH 2109 BK 2312) 018 "DIA CIRC CONCR
		0100/2003	LEN=0055 INSTALLED UNKN
		0100/1789	024 "DIA CIRC CONCR
		0100/1349	LEN=0060 INSTALLED UNKN
		0100/1027	015 "DIA CIRC CONCR
		0100/0792	024 "DIA CIRC CONCR
		0100/0280	LEN=0060 INSTALLED UNKN
		021459 FT	036 "DIA CIRC CONCR
			LEN=0060 INSTALLED UNKN
			EAST AV
			(PRDR)
1 1 00056 0 00 0009+13 021459 FT			
INNIS ST ET			
(SR2027 SEG 0010/0000) 0100/0000			
		0100/0000	LENGTH(AH 2312 BK 1195) 018 "DIA CIRC CONCR
		0090/0794	LEN=0050 INSTALLED UNKN
		0090/0505	ACORN DR
		0090/0463	(PRDR)
		0090/0236	018 "DIA CIRC CONCR
020264 FT		020264 FT	LEN=0040 INSTALLED UNKN
		0090/0000	018 "DIA CIRC CONCR
		0080/1573	LEN=0050 INSTALLED UNKN
			1 1 00056 0 00 0000+00
			LENGTH(AH 1195 BK 1759)
			018 "DIA CIRC CONCR
			LEN=0042 INSTALLED UNKN
LITTLE EGYPT RD			
(T664) 0080/1529			
		0080/1108	024 "DIA CIRC CONCR
		0080/0915	LEN=0040 INSTALLED UNKN
		0080/0815	SHORT ST
		0080/0574	(PRDR)
		0080/0149	018 "DIA CIRC CONCR
018505 FT		018505 FT	LEN=0050 INSTALLED UNKN
			018 "DIA CIRC CONCR
			LEN=0040 INSTALLED UNKN
			018 "DIA CIRC CONCR
			LEN=0040 INSTALLED UNKN
			1 1 00190 0 00 0185+20
			JOHNSTONE RD
			(T665)
		0080/0000	LENGTH(AH 1759 BK 2028)
			018 "DIA CIRC CONCR

EXTRACT DATE: 12/28/2024 ROADWAY MANAGEMENT SYSTEM PAGE NUMBER: 127  
PRINT DATE: 12/30/2024 SLD COUNTY/SR - ANNUAL PRINT COUNTY: VENANGO

DIR: B TOTAL LEN: 5.100 MI. DIST: 01-5 SR: 257  
LEFT MUN: CRANBERRY T RIGHT MUN: CRANBERRY T

FLETCHER LN  
(TWP )

0070/1798

016477 FT

GATEFIELD RD  
(TWP )

0060/1273

1 1 00190 0 00 0135+20 013523 FT  
BREDINSBURG RD  
(SR2006 SEG 0130/0000) 0060/0000

-- --	0070/1968	LEN=0052	INSTALLED	UNKN
-- --	0070/1809	015 "DIA	CIRC CONCR	
-- --		LEN=0040	INSTALLED	UNKN
==				
-- --	0070/1462	018 "DIA	CIRC CONCR	
-- --		LEN=0040	INSTALLED	UNKN
-- --	0070/1114	018 "DIA	CIRC CONCR	
-- --		LEN=0045	INSTALLED	UNKN
-- --	0070/0798	015 "DIA	CIRC CONCR	
-- --		LEN=0040	INSTALLED	UNKN
==	0070/0622	MAIN ST		
-- --		(T668)		
-- --	0070/0495	015 "DIA	CIRC CONCR	
-- --		LEN=0070	INSTALLED	UNKN
-- --	0070/0284	018 "DIA	CIRC CONCR	
-- --		LEN=0042	INSTALLED	UNKN
-- --	0070/0113	024 "DIA	CIRC CONCR	
-- --		LEN=0040	INSTALLED	UNKN
	016477 FT	1 1 00190 0 00 0164+74		
5	0070/0000	LENGTH(AH 2028 BK 2954)		
-- --	0060/2778	018 "DIA	CIRC CONCR	
-- --		LEN=0042	INSTALLED	UNKN
-- --	0060/2472	018 "DIA	CIRC CONCR	
-- --		LEN=0042	INSTALLED	UNKN
-- --	0060/2219	015 "DIA	CIRC CONCR	
-- --		LEN=0045	INSTALLED	UNKN
==	0060/1549	SUGARBUSH DR		
-- --		(PRDR)		
==				
-- --	0060/0868	018 "DIA	CIRC CONCR	
-- --		LEN=0050	INSTALLED	UNKN
-- --	0060/0442	018 "DIA	CIRC CONCR	
-- --		LEN=0042	INSTALLED	UNKN
-- --	0060/0255	018 "H 30 "W	ELLIP METAL	
-- --		LEN=0040	INSTALLED	UNKN
	013523 FT	STATE RD		
00 00		(SR2006 SEG 0130/0000)		
5	0060/0000	LENGTH(AH 2954 BK 1983)		
-- --	0050/1465	018 "DIA	CIRC CONCR	
-- --		LEN=0048	INSTALLED	1997
-- --	0050/1230	018 "DIA	CIRC CONCR	
-- --		LEN=0040	INSTALLED	1997
-- --	0050/0802	018 "DIA	CIRC CONCR	
-- --		LEN=0040	INSTALLED	1997
-- --	0050/0339	018 "DIA	CIRC CONCR	
-- --		LEN=0040	INSTALLED	1997

EXTRACT DATE: 12/28/2024 ROADWAY MANAGEMENT SYSTEM PAGE NUMBER: 126  
PRINT DATE: 12/30/2024 SLD COUNTY/SR - ANNUAL PRINT COUNTY: VENANGO

DIR: B TOTAL LEN: 5.100 MI. DIST: 01-5 SR: 257  
LEFT MUN: CRANBERRY T RIGHT MUN: CRANBERRY T

1 1 00190 0 00 0115+40 011540 FT		011540 FT	
RANCH ST (T658)	0050/0000	==	5 0050/0000 LENGTH(AH 1983 BK 2532) 015 "DIA CIRC CONCR LEN=0045 INSTALLED UNKN
PARK WY (PRDR)	0040/2043	==	0040/2146
QUAKER DR (T675)	0040/1530	==	MEADOW RD (T435) 0040/1732
AIRPORT RD (T669)	0040/0317	== ==	0040/1500 018 "DIA CIRC CONCR LEN=0040 INSTALLED UNKN 024 "DIA CIRC CONCR LEN=0045 INSTALLED UNKN 024 "DIA CIRC CONCR LEN=0042 INSTALLED UNKN MAIN ST (T668) 036"H 72"W CON BOX CUL LEN=0070 INSTALLED UNKN 018 "DIA CIRC CONCR LEN=0050 INSTALLED UNKN 1 1 00190 0 00 0087+58 5 0040/0000 LENGTH(AH 2532 BK 3616) HOVIS LN (PRDR) 0030/3479
009008 FT		==	0040/0186
CHAMOR LN (PRDR)	0030/1703	== ==	0030/2803 018 "DIA CIRC CONCR LEN=0040 INSTALLED UNKN 018 "DIA CIRC CONCR LEN=0040 INSTALLED UNKN 018 "DIA CIRC CONCR LEN=0042 INSTALLED UNKN ALLAMAN LN (PRDR) 0030/1703 0030/1694 BMSSEN 60/0257/0030/1604 0 0 00000 0 00 0000+00 LOWER 2 MI. 0030/1671 BMSBG 60/0257/0030/1604
EDUCATION DR (GOVT)	0030/1581	==	0030/1581 015 "DIA CIRC CONCR LEN=0040 INSTALLED UNKN 018 "DIA CIRC CONCR LEN=0040 INSTALLED UNKN 018 "DIA CIRC CONCR LEN=0040 INSTALLED UNKN 015 "DIA CIRC CONCR

EXTRACT DATE: 12/28/2024 ROADWAY MANAGEMENT SYSTEM PAGE NUMBER: 125  
PRINT DATE: 12/30/2024 SLD COUNTY/SR - ANNUAL PRINT COUNTY: VENANGO

DIR: B TOTAL LEN: 5.100 MI. DIST: 01-5 SR: 257  
LEFT MUN: CRANBERRY T RIGHT MUN: CRANBERRY T

		0030/0680	LEN=0040	INSTALLED UNKN
			015 "DIA	CIRC CONCR
	005392 FT	0030/0010	LEN=0040	INSTALLED UNKN
		005392 FT	1 1 00190	0 00 0054+68
			SALINA RD	
			(T670)	
		0030/0000	LENGTH(AH	3616 BK 2932)
			024 "DIA	CIRC CONCR
		0020/2377	LEN=0045	INSTALLED 1997
CLARK DR (PRDR)	0020/2318			
		0020/1972	018 "DIA	CIRC METAL
			LEN=0040	INSTALLED UNKN
			FAIRFIELD DR	
			(T687)	
PARKER DR (PRDR)	0020/1420	0020/1420		
		0020/1343	LC TO FAIRFIELD DR	(CONN)
			018 "DIA	CIRC CONCR
	002460 FT	0020/0515	LEN=0045	INSTALLED UNKN
		002460 FT	1 1 00190	0 00 0024+81
		0020/0000	LENGTH(AH	2932 BK 2460)
			030 "DIA	CIRC CONCR
		0010/2459	LEN=0045	INSTALLED UNKN
			FELMLEE LN	
			(T685)	
		0010/2432	036 "DIA	CIRC CONCR
			LEN=0040	INSTALLED 1997
		0010/2265	018 "DIA	CIRC CONCR
			LEN=0044	INSTALLED 1997
SINGH DR (T663)	0010/1621			
		0010/1457	015 "DIA	CIRC CONCR
			LEN=0050	INSTALLED UNKN
			HOSS DR	
			(T667)	
CRANBERRY MALL (PRDR)	0010/0518	0010/0518		
	000000 FT	000000 FT	1 1 00190	0 00 0000+00
			NC SA	
			LINE RD	
			TWENTY DIVISION HW	
			(SR0322 SEG	0450/0000)
		INTER-BK	ROCKLAND CRANBERRY RD	
			(SR2013 SEG	0140/3226)
			MFC BEGIN = B	
		0010/0000	LENGTH(AH	2460 BK 0000)

EXTRACT DATE: 12/28/2024 ROADWAY MANAGEMENT SYSTEM PAGE NUMBER: 124  
PRINT DATE: 12/30/2024 SLD COUNTY/SR - ANNUAL PRINT COUNTY: VENANGO  
DIR: B TOTAL LEN: 15.550 MI. DIST: 01-5 SR: 227  
LEFT MUN: ALLEGHENY T RIGHT MUN: ALLEGHENY T

082103 FT



082103 FT AH-FOREST (27)  
INTER-AHD NEILLTOWN RD  
0330/2446 (SR0227 SEG 0010/0000)  
0330/1888 BMS EN 60/0227/0330/1869



EXTRACT DATE: 12/28/2024 ROADWAY MANAGEMENT SYSTEM PAGE NUMBER: 123  
PRINT DATE: 12/30/2024 SLD COUNTY/SR - ANNUAL PRINT COUNTY: VENANGO

DIR: B TOTAL LEN: 15.550 MI. DIST: 01-5 SR: 227  
LEFT MUN: ALLEGHENY T RIGHT MUN: ALLEGHENY T

TANNER RD  
(T650)

0330/0449

079657 FT

1 0 00511 0 00 0053+24 076782 FT  
DEAN RD  
(T649)

0320/0000

1 0 00511 0 00 0095+64 072529 FT  
BURROWS RD  
(T636)

0300/0000

0330/1869 1 0 00511 0 00 0005+72  
NEILLTOWN CK  
BMSBG 60/0227/0330/1869

0330/0200 018 "DIA CIR PLASTIC  
079657 FT LEN=0055 INSTALLED 2015  
5 0330/0000 1 0 00511 0 00 0024+74  
LENGTH(AH 2446 BK 2875)

0320/1413 018 "DIA CIR PLASTIC  
LEN=0050 INSTALLED 1999  
0320/0884 024 "DIA CIR PLASTIC  
LEN=0050 INSTALLED UNKN

0320/0207 048 "DIA CIR PLASTIC  
LEN=0050 INSTALLED UNKN  
0320/0175 048 "DIA CIR PLASTIC  
076782 FT LEN=0050 INSTALLED UNKN

5 0320/0000 LENGTH(AH 2875 BK 2187)  
OTTO RD  
(T648)

0310/1413 018 "DIA CIR PLASTIC  
LEN=0050 INSTALLED UNKN  
0310/0985 018 "DIA CIR PLASTIC  
LEN=0045 INSTALLED UNKN  
0310/0514 018 "DIA CIR PLASTIC  
LEN=0045 INSTALLED UNKN  
0310/0068 018 "DIA CIR PLASTIC  
074595 FT LEN=0040 INSTALLED UNKN  
5 0310/0000 1 0 00511 0 00 0075+26  
LENGTH(AH 2187 BK 2066)

0300/0416 018 "DIA CIR PLASTIC  
072529 FT LEN=0038 INSTALLED 1999

5 0300/0000 LENGTH(AH 2066 BK 2905)  
018 "DIA CIR PLASTIC

EXTRACT DATE: 12/28/2024 ROADWAY MANAGEMENT SYSTEM PAGE NUMBER: 122  
PRINT DATE: 12/30/2024 SLD COUNTY/SR - ANNUAL PRINT COUNTY: VENANGO

DIR: B TOTAL LEN: 15.550 MI. DIST: 01-5 SR: 227  
LEFT MUN: ALLEGHENY T RIGHT MUN: ALLEGHENY T

Station	Length	Notes
069624 FT	0290/2110	LEN=0035 INSTALLED 2018
	0290/0550	018 "DIA CIR PLASTIC
	069624 FT	LEN=0034 INSTALLED 1999
	0290/0000	1 0 00511 0 00 0124+90
		LENGTH(AH 2905 BK 2466)
067158 FT	0280/1435	015 "DIA CIR PLASTIC
	0280/1114	LEN=0035 INSTALLED UNKN
		018 "DIA CIR PLASTIC
		LEN=0035 INSTALLED UNKN
	067158 FT	1 0 00511 0 00 0151+83
		ALLEGHENY
	0280/0000	PLEASANTVILLE B
		LENGTH(AH 2466 BK 2292)
	0270/1934	018 "DIA CIR PLASTIC
		LEN=0040 INSTALLED UNKN
064866 FT	0270/0568	024 "DIA CIR PLASTIC
	064866 FT	LEN=0034 INSTALLED UNKN
	0270/0000	1 0 00511 0 00 0175+31
		LENGTH(AH 2292 BK 1832)
063034 FT	0260/0217	MAPLE ST
	063034 FT	(BORO)
		1 0 00511 0 00 0193+23
		CEMETERY RD
		(BORO)
		NC NE ILLTOWN RD
		PLEASANTVILLE
	0260/0000	OIL CREEK T
		LENGTH(AH 1832 BK 1280)
	0250/0801	018 "DIA CIRC METAL
		LEN=0030 INSTALLED UNKN
	0250/0783	SCHOOL ST
		(BORO)
0250/0392		018 "DIA CIRC CONCR

BANK ST  
(BORO)

EXTRACT DATE: 12/28/2024 ROADWAY MANAGEMENT SYSTEM PAGE NUMBER: 121  
PRINT DATE: 12/30/2024 SLD COUNTY/SR - ANNUAL PRINT COUNTY: VENANGO

DIR: B TOTAL LEN: 15.550 MI. DIST: 01-5 SR: 227  
LEFT MUN: OIL CREEK T RIGHT MUN: OIL CREEK T

1 0 00511 0 00 0204+16 061754 FT  
MAIN ST  
(SR0027 SEG 0250/0000) 0250/0000  
061754 FT  
MERRICK ST  
(SR1008 SEG 0010/0000)  
STATE ST  
(SR0027 SEG 0220/0000) 0240/2489  
PENNDOT STOCKPILE YD #1  
(GOVT) 0240/1821

059265 FT

2 0 60050 0 00 0198+91 056741 FT  
SR 1013 SH  
(SR1013 SEG 0010/0000)  
BRYNER RD  
(T653) 0230/0000

053919 FT

0250/0360 LEN=0030 INSTALLED UNKN  
061754 FT IRD ST  
INTER-BK MAIN ST  
(SR0027 SEG 0250/0000)  
5 0250/0000 LTH AH 001280 BK 000100  
061754 FT  
7244/0000 LTH AH 000100 BK 002489  
INTER-AHD STATE ST  
0240/2489 (SR0027 SEG 0220/0000)  
==  
0240/1006 018 "DIA CIR PLASTIC  
LEN=0035 INSTALLED UNKN  
059265 FT 2 0 60050 0 00 0233+62  
5 0240/0000 LENGTH(AH 2489 BK 2524)  
0230/1469 024 "DIA CIR PLASTIC  
LEN=0035 INSTALLED UNKN  
056741 FT  
5 0230/0000 LENGTH(AH 2524 BK 2822)  
0220/1214 024 "DIA CIR PLASTIC  
LEN=0045 INSTALLED 2015  
0220/0827 018 "DIA CIRC CONCR  
LEN=0035 INSTALLED UNKN  
053919 FT 2 0 60050 0 00 0170+41  
5 0220/0000 LENGTH(AH 2822 BK 2627)  
018 "DIA CIRC CONCR  
0210/2430 LEN=0035 INSTALLED UNKN  
0210/1345 018 "DIA CIR PLASTIC  
LEN=0035 INSTALLED UNKN

EXTRACT DATE: 12/28/2024 ROADWAY MANAGEMENT SYSTEM PAGE NUMBER: 120  
PRINT DATE: 12/30/2024 SLD COUNTY/SR - ANNUAL PRINT COUNTY: VENANGO

DIR: B TOTAL LEN: 15.550 MI. DIST: 01-5 SR: 227  
LEFT MUN: OIL CREEK T RIGHT MUN: OIL CREEK T

051292 FT	--	0210/0065	012 "DIA CIR PLASTIC LEN=0040 INSTALLED UNKN 2 0 60050 0 00 0144+35 SHAMBURG RD (T655)
	=	5 0210/0000	LENGTH(AH 2627 BK 2719)
2 0 60050 0 00 0117+36 048573 FT FLEMING RD (T637)	--	0200/0010	024 "DIA CIR PLASTIC LEN=0034 INSTALLED UNKN
0200/0000	=	5 0200/0000	LENGTH(AH 2719 BK 2284)
046289 FT	--	0190/0911	018 "DIA CIR PLASTIC LEN=0037 INSTALLED UNKN
	=	5 0190/0000	2 0 60050 0 00 0094+57 COE RD (T639) LENGTH(AH 2284 BK 1522)
2 0 60050 0 00 0079+32 044767 FT MILLER FARM RD (T635)	--	0180/0668	015 "DIA CIRC CONCR LEN=0040 INSTALLED UNKN
0180/0000	=	5 0180/0000	015 "DIA CIRC CONCR LEN=0035 INSTALLED UNKN
	--	0170/2851	018 "DIA CIR PLASTIC LEN=0035 INSTALLED UNKN
	--	0170/1460	018 "DIA CIRC CONCR LEN=0035 INSTALLED UNKN
	--	0170/1088	018 "DIA CIRC CONCR LEN=0035 INSTALLED UNKN

DIR: B TOTAL LEN: 15.550 MI. DIST: 01-5 SR: 227  
LEFT MUN: OIL CREEK T RIGHT MUN: OIL CREEK T

041862 FT		041862 FT	2 0 60050 0 00 0049+85
		5 0170/0000	LENGTH(AH 2905 BK 2547)
	---	0160/1272	018 "DIA CIRC CONCR LEN=0035 INSTALLED 1998
	---	0160/0470	024 "DIA CIRC CONCR LEN=0034 INSTALLED UNKN
039315 FT		5 039315 FT	2 0 60050 0 00 0024+38
		5 0160/0000	LENGTH(AH 2547 BK 2438)
	---	0150/1908	018 "DIA CIRC CONCR LEN=0035 INSTALLED UNKN
	---	0150/0710	018 "DIA CIRC CONCR LEN=0035 INSTALLED 1998
036877 FT		036877 FT	2 0 60050 0 00 0000+00
	---	5 0150/0000	OIL CREEK CORNPLANTER T LENGTH(AH 2438 BK 2108)
	---	0140/2108	015 "DIA CIR PLASTIC LEN=0030 INSTALLED UNKN
	---	0140/1682	036 "DIA CIRC CONCR LEN=0035 INSTALLED 1998
	---	0140/0714	018 "DIA CIR PLASTIC LEN=0040 INSTALLED 2018
1 1 02092 0 00 0148+98 034769 FT		034769 FT	
RUSSELL CORNERS RD	==	5 0140/0000	LENGTH(AH 2108 BK 2557)
(T601)		0130/2338	OLD WARREN PK (T604)
0140/0000	==	0130/1569	OLD WARREN PK (T604)
	---	0130/1140	015 "DIA CIR PLASTIC LEN=0038 INSTALLED 1998
032212 FT		032212 FT	1 1 02092 0 00 0125+47
	---	5 0130/0000	LENGTH(AH 2557 BK 3181)
		0120/2647	015 "DIA CIRC CONCR LEN=0045 INSTALLED UNKN
			018 "DIA CIR PLASTIC

EXTRACT DATE: 12/28/2024 ROADWAY MANAGEMENT SYSTEM PAGE NUMBER: 118  
PRINT DATE: 12/30/2024 SLD COUNTY/SR - ANNUAL PRINT COUNTY: VENANGO

DIR: B TOTAL LEN: 15.550 MI. DIST: 01-5 SR: 227  
LEFT MUN: CORNPLANTER T RIGHT MUN: CORNPLANTER T

029031 FT

0120/2257 LEN=0041 INSTALLED UNKN

0120/0637 018 "DIA CIRC CONCR  
LEN=0035 INSTALLED UNKN

029031 FT 1 1 02092 0 00 0093+58

PITHOLE RD  
(SR1006 SEG 0010/0000)  
5 0120/0000 LENGTH(AH 3181 BK 3405)  
015 "DIA CIRC CONCR

0110/3335 LEN=0040 INSTALLED UNKN

0110/1764 018 "DIA CIRC CONCR  
LEN=0045 INSTALLED UNKN

0110/1139 015 "DIA CIRC CONCR  
LEN=0038 INSTALLED UNKN

0110/0877 015 "DIA CIRC CONCR  
LEN=0030 INSTALLED UNKN

025626 FT

025626 FT 1 1 02092 0 00 0059+53  
5 0110/0000 LENGTH(AH 3405 BK 2983)

024 "DIA CIR PLASTIC  
0100/2957 LEN=0043 INSTALLED 1997

0100/2236 015 "DIA CIR PLASTIC  
LEN=0035 INSTALLED UNKN

0100/1941 018 "DIA CIR PLASTIC  
LEN=0047 INSTALLED UNKN

0100/1602 015 "DIA CIRC CONCR  
LEN=0047 INSTALLED UNKN

0100/1303 015 "DIA CIRC CONCR  
LEN=0045 INSTALLED UNKN

022643 FT

0100/0585 015 "DIA CIRC CONCR  
LEN=0040 INSTALLED UNKN

0100/0048 BMSBN 60/0227/0100/0000  
022643 FT 1 1 02092 0 00 0029+74

CHERRY RUN  
BMSBG 60/0227/0100/0000  
5 0100/0000 LENGTH(AH 2983 BK 2912)

015 "DIA CIRC CONCR

EXTRACT DATE: 12/28/2024 ROADWAY MANAGEMENT SYSTEM PAGE NUMBER: 117  
PRINT DATE: 12/30/2024 SLD COUNTY/SR - ANNUAL PRINT COUNTY: VENANGO

DIR: B TOTAL LEN: 15.550 MI. DIST: 01-5 SR: 227  
LEFT MUN: CORNPLANTER T RIGHT MUN: CORNPLANTER T

		0090/1898	LEN=0030	INSTALLED UNKN
		0090/1561	015 "DIA CIRC CONCR	LEN=0100 INSTALLED UNKN
			015 "DIA CIR PLASTIC	
	019731 FT	0090/0273	LEN=0030	INSTALLED UNKN
		019731 FT	1 1 02092 0 00 0000+00	
PETROLEUM CENTER RD		0090/0000	LENGTH(AH 2912 BK 3344)	
(SR1004 SEG 0070/0000)	0080/3250		EAGLE ROCK RD	
		0080/3250	(SR1004 SEG 0070/0000)	
		0080/3064	018 "DIA CIRC CONCR	LEN=0035 INSTALLED UNKN
SCHOOL HOUSE HILL RD				
(T602)	0080/2555			
		0080/2524	BMS EN 60/0227/0080/2496	
			2 0 60047 0 00 0188+86	
		0080/2496	CHERRY RUN	
			BMS BG 60/0227/0080/2496	
OLD ROUSEVILLE RD			BUTCH DR	
(T674)	0080/1743	0080/1743	(PRDR)	
		0080/1705	015 "DIA CIRC CONCR	LEN=0125 INSTALLED UNKN
		0080/0412	018 "DIA CIR PLASTIC	LEN=0042 INSTALLED UNKN
		0080/0030	024 "DIA CIR PLASTIC	LEN=0043 INSTALLED UNKN
	016387 FT	016387 FT	2 0 60047 0 00 0163+90	
			OLEOPOLIS RD	
		0080/0000	(SR1005 SEG 0080/2045)	
			LENGTH(AH 3344 BK 2484)	
		0070/2453	015 "DIA CIRC CONCR	LEN=0040 INSTALLED UNKN
BANKSON RD				
(T572)	0070/2361			
		0070/1964	015 "DIA CIRC CONCR	LEN=0035 INSTALLED UNKN
		0070/1140	018 "DIA CIR PLASTIC	LEN=0055 INSTALLED 2001
		0070/0887	018 "DIA CIR PLASTIC	LEN=0055 INSTALLED UNKN
		0070/0253	018 "DIA CIRC CONCR	LEN=0030 INSTALLED 1998

EXTRACT DATE: 12/28/2024 ROADWAY MANAGEMENT SYSTEM PAGE NUMBER: 116  
PRINT DATE: 12/30/2024 SLD COUNTY/SR - ANNUAL PRINT COUNTY: VENANGO

DIR: B TOTAL LEN: 15.550 MI. DIST: 01-5 SR: 227  
LEFT MUN: CORNPLANTER T RIGHT MUN: CORNPLANTER T

013903 FT

0070/0202

MCFATE RD  
(T574)  
072" DIA CIRC CONCR  
LEN=0070 INSTALLED UNKN  
2 0 60047 0 00 0139+08  
GRANDVIEW RD  
(SR1001 SEG 0120/2109)  
5 0070/0000 LENGTH(AH 2484 BK 2456)

0060/1687

018" DIA CIRC CONCR  
LEN=0045 INSTALLED UNKN  
024" DIA CIR PLASTIC  
LEN=0045 INSTALLED UNKN  
015" DIA CIRC CONCR  
LEN=0040 INSTALLED 1998  
018" DIA CIR PLASTIC  
LEN=0052 INSTALLED 1998  
018" DIA CIRC CONCR  
LEN=0050 INSTALLED UNKN

011447 FT

011447 FT

2 0 60047 0 00 0114+29  
5 0060/0000 LENGTH(AH 2456 BK 2401)

009046 FT

009046 FT

2 0 60047 0 00 0090+28  
5 0050/0000 LENGTH(AH 2401 BK 2678)  
024"H 36"W ELLIP CONC  
0040/2370 LEN=0035 INSTALLED 1998

0040/1429

018" DIA CIR PLASTIC  
LEN=0045 INSTALLED 1998

0040/0713

030" DIA CIR PLASTIC  
LEN=0045 INSTALLED 1998

006368 FT

0040/0044

BMS EN 60/0227/0040/0000  
2 0 60047 0 00 0063+50  
CHERRY RUN

006368 FT

BMS BG 60/0227/0040/0000  
5 0040/0000 LENGTH(AH 2678 BK 2232)

0030/1281

030" DIA CIR PLASTIC  
LEN=0045 INSTALLED 1998



EXTRACT DATE: 12/28/2024 ROADWAY MANAGEMENT SYSTEM PAGE NUMBER: 115  
PRINT DATE: 12/30/2024 SLD COUNTY/SR - ANNUAL PRINT COUNTY: VENANGO

DIR: B TOTAL LEN: 15.550 MI. DIST: 01-5 SR: 227  
LEFT MUN: CORNPLANTER T RIGHT MUN: CORNPLANTER T

		0030/1139	BMS EN 60/0227/0030/1095 2 0 60047 0 00 0052+33 CHERRY RUN
		0030/1095	BMSBG 60/0227/0030/1095 015 " DIA CIRC CONCR
		0030/0626	LEN=0045 INSTALLED UNKN 015 " DIA CIR PLASTIC
		0030/0446	LEN=0050 INSTALLED UNKN 018 " DIA CIRC CONCR
		0030/0232	LEN=0055 INSTALLED UNKN MOODY RUN RD
		0030/0197	(T555)
004136 FT		004136 FT	2 0 60047 0 00 0041+32 CORNPLANTER ROUSEVILLE B
		0030/0000	LENGTH(AH 2232 BK 1275) 018 " DIA CIR PLASTIC
		0020/0955	LEN=0045 INSTALLED UNKN 018 " DIA CIRC CONCR
		0020/0735	LEN=0040 INSTALLED 1998
		0020/0044	BMS EN 60/0227/0020/0000 2 0 60047 0 00 0028+56 CHERRY RUN
002861 FT		002861 FT	BMSBG 60/0227/0020/0000 LENGTH(AH 1275 BK 2861)
		0020/0000	018 " DIA CIRC CONCR
		0010/2480	LEN=0030 INSTALLED UNKN 018 " DIA CIRC CONCR
		0010/2287	LEN=0030 INSTALLED UNKN
			018 " DIA CIRC CONCR
		0010/1622	LEN=0030 INSTALLED UNKN 018 " DIA CIRC CONCR
		0010/1470	LEN=0030 INSTALLED UNKN 018 " DIA CIR PLASTIC
		0010/1018	LEN=0032 INSTALLED UNKN 018 " DIA CIRC CONCR
		0010/0943	LEN=0032 INSTALLED UNKN
			018 " DIA CIRC CONCR
		000000 FT	2 0 60047 0 00 0000+00 NC ROUSEVILLE RD MAIN ST (SR0008 SEG 0510/0000)
		0010/0000	MFC BEGIN = D LENGTH(AH 2861 BK 0000)

BANKSON RD  
(T572)

0010/2229

EXTRACT DATE: 12/28/2024 ROADWAY MANAGEMENT SYSTEM PAGE NUMBER: 114  
PRINT DATE: 12/30/2024 SLD COUNTY/SR - ANNUAL PRINT COUNTY: VENANGO

DIR: B TOTAL LEN: 14.443 MI. DIST: 01-5 SR: 208  
LEFT MUN: SCRUBGRASS T RIGHT MUN: SCRUBGRASS T

076257 FT		076257 FT AH-CLARION (16) 7400/0000 LTH AH 000100 BK 002612 INTER-AHD SR 0038 SH (SR0038 SEG 0020/0000) SR 0038 SH 0300/2612 (SR0038 SEG 0020/0000) 048 "DIA CIR PLASTIC 0300/2499 LEN=0070 INSTALLED 2022
		0300/0915 024 "DIA CIRC CONCR LEN=0054 INSTALLED UNKN
073645 FT		0300/0208 018 "DIA CIRC CONCR LEN=0054 INSTALLED UNKN 073645 FT 1 0 00218 0 04 0750+64 0300/0000 LENGTH(AH 2612 BK 1930) 016 "DIA CIRC CONCR 0290/1707 LEN=0048 INSTALLED UNKN
BELL RD (T478) MCCOY RD (T479)		0290/0492
		0290/0478 PENNDOT STOCKPILE YD #5 (GOVT) DOG PATCH LN 0290/0156 (SR3014 SEG 0010/0442) 071715 FT 1 0 00218 0 03 0731+34 0290/0000 LENGTH(AH 1930 BK 3135)
		0280/0940 036 "DIA CIRC CONCR LEN=0074 INSTALLED UNKN
MCCOY RD (T479)		0280/0453
068580 FT		0280/0435 016 "DIA CIRC CONCR LEN=0036 INSTALLED UNKN 068580 FT 1 0 00218 0 03 0700+11

EXTRACT DATE: 12/28/2024 ROADWAY MANAGEMENT SYSTEM PAGE NUMBER: 113  
PRINT DATE: 12/30/2024 SLD COUNTY/SR - ANNUAL PRINT COUNTY: VENANGO

DIR: B TOTAL LEN: 14.443 MI. DIST: 01-5 SR: 208  
LEFT MUN: SCRUBGRASS T RIGHT MUN: SCRUBGRASS T

1 0 00218 0 03 0664+64 065062 FT  
BIG BEND RD  
(SR3009 SEG 0030/0000) 0270/0000

061477 FT

0280/0000	LENGTH(AH 3135 BK 3518)
016 "DIA	CIRC CONCR
0270/3270	LEN=0050 INSTALLED UNKN
024 "DIA	CIRC CONCR
0270/2751	LEN=0048 INSTALLED UNKN
015 "DIA	CIRC CONCR
0270/2091	LEN=0044 INSTALLED UNKN
016 "DIA	CIRC CONCR
0270/1831	LEN=0045 INSTALLED UNKN
0270/0198	BMS EN 60/0208/0270/0181
	1 0 00218 0 03 0666+34
	LT.SCRUB.CK.
0270/0181	BMSBG 60/0208/0270/0181
065062 FT	STONE CHURCH RD
	(SR3009 SEG 0030/0000)
0270/0000	LENGTH(AH 3518 BK 3585)
0260/1023	024 "DIA CIRC CONCR
	LEN=0045 INSTALLED UNKN
	N.FK.LT.SCRU
	STRUCTURE LENGTH 63 FT
0260/0576	BMSID 60/0208/0260/0529
061477 FT	1 0 00218 0 02 0623+40
	OLD MILL RD
	(T463)
0260/0000	LENGTH(AH 3585 BK 3390)
012 "DIA	CIRC CONCR
0250/2731	LEN=0040 INSTALLED UNKN
0250/0002	024 "DIA CIRC CONCR
	LEN=0048 INSTALLED UNKN

EXTRACT DATE: 12/28/2024 ROADWAY MANAGEMENT SYSTEM PAGE NUMBER: 112  
PRINT DATE: 12/30/2024 SLD COUNTY/SR - ANNUAL PRINT COUNTY: VENANGO

DIR: B TOTAL LEN: 14.443 MI. DIST: 01-5 SR: 208  
LEFT MUN: SCRUBGRASS T RIGHT MUN: SCRUBGRASS T


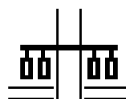
1 0 00218 0 02 0589+44 058087 FT  
LISBON RD  
(SR3007 SEG 0050/1272) 0250/0000

055144 FT

052143 FT

RIDDLE RD  
(T400)

0220/0892



058087 FT ROCKDALE RD  
(SR3007 SEG 0050/1272)

0250/0000 LENGTH(AH 3390 BK 2943)

0240/1703 024 "DIA CIR PLASTIC  
LEN=0046 INSTALLED 2009

0240/1420 030 "DIA CIRC METAL  
LEN=0050 INSTALLED 1997

0240/0758 018 "DIA CIR PLASTIC  
LEN=0048 INSTALLED 1997

0240/0097 016 "DIA CIR PLASTIC  
LEN=0048 INSTALLED 1997  
055144 FT 1 0 00218 0 02 0560+13  
0240/0000 LENGTH(AH 2943 BK 3001)

0230/1713 016 "DIA CIRC CONCR  
LEN=0050 INSTALLED UNKN

0230/0815 015 "DIA CIRC METAL  
LEN=0048 INSTALLED UNKN

0230/0281 016 "DIA CIRC CONCR  
LEN=0042 INSTALLED UNKN

0230/0203 018 "DIA CIR PLASTIC  
LEN=0050 INSTALLED UNKN  
052143 FT 1 0 00218 0 02 0530+12  
0230/0000 LENGTH(AH 3001 BK 2704)

0220/2526 018 "DIA CIRC CONCR  
LEN=0050 INSTALLED UNKN

0220/2155 016 "DIA CIRC CONCR  
LEN=0048 INSTALLED UNKN

0220/1696 024 "DIA CIRC CONCR  
LEN=0050 INSTALLED UNKN

0220/1443 BMSBN 60/0208/0220/1429  
1 0 00218 0 02 0517+19

0220/1429 N FORK OF LT SCRUBGRASS  
BMSBG 60/0208/0220/1429

0220/0894 CP EAKIN RD  
(T403)

0220/0880 015 "DIA CIRC CONCR  
LEN=0048 INSTALLED UNKN

015 "DIA CIRC CONCR

EXTRACT DATE: 12/28/2024 ROADWAY MANAGEMENT SYSTEM PAGE NUMBER: 111  
PRINT DATE: 12/30/2024 SLD COUNTY/SR - ANNUAL PRINT COUNTY: VENANGO

DIR: B TOTAL LEN: 14.443 MI. DIST: 01-5 SR: 208  
LEFT MUN: SCRUBGRASS T RIGHT MUN: SCRUBGRASS T

049439 FT	0220/0200	LEN=0045	INSTALLED	UNKN
	049439 FT	1 0 00218	0 02 0503+08	
		SCRUBGRASS		
		CLINTON T		
	0220/0000	LENGTH(AH 2704	BK 2795)	
		016 "DIA	CIRC CONCR	
	0210/2567	LEN=0048	INSTALLED	UNKN
		016 "DIA	CIRC CONCR	
	0210/2282	LEN=0046	INSTALLED	UNKN
		016 "DIA	CIRC CONCR	
	0210/1785	LEN=0050	INSTALLED	UNKN
		036"H 20"W	CONC STRUCT	
	0210/1004	LEN=0060	INSTALLED	UNKN
		016 "DIA	CIRC CONCR	
	0210/0376	LEN=0048	INSTALLED	UNKN
046644 FT	046644 FT	1 0 00218	0 02 0474+97	
		018 "DIA	CIRC CONCR	
		LEN=0050	INSTALLED	UNKN
	0210/0000	LENGTH(AH 2795	BK 2611)	
		024 "DIA	CIR PLASTIC	
	0200/0085	LEN=0045	INSTALLED	UNKN
044033 FT	044033 FT	1 0 00218	0 02 0448+86	
		015 "DIA	CIR PLASTIC	
		LEN=0030	INSTALLED	UNKN
	0200/0000	LENGTH(AH 2611	BK 2363)	
		015 "DIA	CIRC CONCR	
	0190/2323	LEN=0050	INSTALLED	UNKN
		COAL VALLEY RD		
	0190/2244	(T388)		
		015 "DIA	CIRC CONCR	
	0190/0240	LEN=0048	INSTALLED	UNKN
041670 FT	041670 FT	1 0 00218	0 02 0425+22	
	0190/0000	LENGTH(AH 2363	BK 3217)	
		015 "DIA	CIRC CONCR	
	0180/2822	LEN=0050	INSTALLED	UNKN
		027 "DIA	CIRC CONCR	

EXTRACT DATE: 12/28/2024 ROADWAY MANAGEMENT SYSTEM PAGE NUMBER: 110  
PRINT DATE: 12/30/2024 SLD COUNTY/SR - ANNUAL PRINT COUNTY: VENANGO

DIR: B TOTAL LEN: 14.443 MI. DIST: 01-5 SR: 208  
LEFT MUN: CLINTON T RIGHT MUN: CLINTON T

	038453 FT	0180/2606	LEN=0050	INSTALLED UNKN
		0180/1857	027 "DIA CIRC CONCR LEN=0048	INSTALLED UNKN
		0180/1575	018 "DIA CIRC CONCR LEN=0050	INSTALLED UNKN
	038453 FT	038453 FT	1 0 00218 0 02 0392+78	CLINTON
		0180/0000	CLINTONVILLE B LENGTH(AH 3217 BK 1247)	
		0170/1241	NC EM LENTON CLINTONVILLE RD BMSSEN 60/0208/0170/1224	
		0170/1224	1 0 00218 0 02 0392+55 MCKEES RUN BMSBG 60/0208/0170/1224	
1 0 00218 0 02 0380+54	037206 FT	037206 FT		
PARK ST	0170/0000	0170/0000	LENGTH(AH 1247 BK 1047)	
(BORO)		0160/0606	CHURCH ST (BORO)	
COX ST	0160/0443			
(BORO)	0160/0257			
IRWIN ST				
(BORO)	036159 FT	0160/0035	016 "DIA CIR PLASTIC LEN=0045	INSTALLED UNKN
		036159 FT	1 0 00218 0 02 0369+80	
			NC EM LENTON ST BUTLER ST (SR0308 SEG 0060/0000)	
FRANKLIN ST	0160/0000	0160/0000	LENGTH(AH 1047 BK 2292)	
(SR0308 SEG 0060/0000)		0150/2093	CROSS ST (BORO)	
		0150/1585	MEALS ST (BORO)	
THORNE AL	0150/1407	0150/1132	018 "DIA CIRC CONCR LEN=0046	INSTALLED UNKN
(BORO)		0150/1072	PORTER RD (BORO)	

DIR: B TOTAL LEN: 14.443 MI.  
LEFT MUN: CLINTONVILLE B

DIST: 01-5 SR: 208  
RIGHT MUN: CLINTONVILLE B

033867 FT

```

033867 FT 1 0 00218 0 02 0346+88
0150/0000 LENGTH(AH 2292 BK 1065)
018 "DIA CIRC CONCR
0140/0983 LEN=0048 INSTALLED UNKN
PENNDOT STOCKPILE YD #8
0140/0951 (GOVT)
0140/0537 BMS EN 60/0208/0140/0430
1 0 00218 0 02 0340+57
SF LITTLE SCRUBGRASS CK
0140/0430 BMSBG 60/0208/0140/0430
032802 FT 1 0 00218 0 02 0336+27

```

032802 FT

```

001000 NC MERCER ST CLINTONVILLE
0140/0000 LENGTH(AH 1065 BK 2680)
0130/2624 LEN=0045 INSTALLED UNKN
0130/2098 LEN=0050 INSTALLED UNKN

```

```

0130/0868 018 "DIA CIRC CONCR
LEN=0050 INSTALLED UNKN
015 "DIA CIRC CONCR
0130/0579 LEN=0050 INSTALLED UNKN
018 "DIA CIRC CONCR
0130/0376 LEN=0052 INSTALLED UNKN
018 "DIA CIRC CONCR
0130/0036 LEN=0038 INSTALLED UNKN
030122 FT 1000218 0020309+09
0130/0000 LENGTH(AH 2680 BK 3437)
016 "DIA CIRC CONCR
0120/3138 LEN=0046 INSTALLED UNKN

```

030122 FT

WALTER RD  
(T309)

**0120/1979**

0120/1809 BMS EN 60/0208/0120/1424  
1 0 0218 0 02 0288+95  
SR 0080 EB  
0120/1424 BMS BG 60/0208/0120/1424  
R APP RD  
0120/1182 (T307)

026685 FT

```

0120/0508 018 "DIA CIRC CONCR
026685 FT LEN=0048 INSTALLED UNKN
          1 0 00218 0 02 0275+18
          CLINTON

```

EXTRACT DATE: 12/28/2024 ROADWAY MANAGEMENT SYSTEM PAGE NUMBER: 108  
PRINT DATE: 12/30/2024 SLD COUNTY/SR - ANNUAL PRINT COUNTY: VENANGO  
DIR: B TOTAL LEN: 14.443 MI. DIST: 01-5 SR: 208  
LEFT MUN: CLINTON T RIGHT MUN: CLINTON T

024158 FT

021410 FT

019703 FT

017665 FT

IRWIN T
0120/0000 LENGTH(AH 3437 BK 2527)
0110/2004 018 "DIA CIR PLASTIC
LEN=0045 INSTALLED UNKN
0110/1128 018 "DIA CIRC CONCR
LEN=0048 INSTALLED UNKN
0110/0835 018 "DIA CIR PLASTIC
LEN=0050 INSTALLED UNKN
024158 FT 1 0 00218 0 01 0250+05
0110/0000 LENGTH(AH 2527 BK 2748)
0100/1647 024 "DIA CIRC CONCR
LEN=0094 INSTALLED UNKN
0100/1293 016 "DIA CIRC CONCR
LEN=0044 INSTALLED UNKN
0100/0144 048"H 00"W MULT PLSTIC
LEN=0022 INSTALLED 2000
0100/0064 018 "DIA CIR PLASTIC
LEN=0022 INSTALLED UNKN
021410 FT 1 0 00218 0 01 0223+27
0100/0000 LENGTH(AH 2748 BK 1707)
0090/1122 BMSSEN 60/0208/0090/1105
1 0 00218 0 01 0216+64
MARSHALL RUN
0090/1105 BMSBG 60/0208/0090/1105
018 "DIA CIRC METAL
LEN=0040 INSTALLED UNKN
019703 FT 1 0 00218 0 00 0205+45
GEORGETOWN RD
(SR3003 SEG 0050/0000)
0090/0000 LENGTH(AH 1707 BK 2038)
0080/1202 018 "DIA CIRC CONCR
LEN=0045 INSTALLED UNKN
0080/0365 015 "DIA CIRC CONCR
LEN=0038 INSTALLED UNKN
017665 FT 1 0 00218 0 00 0184+56
SR 3001 SH
(SR3001 SEG 0020/3771)
0080/0000 LENGTH(AH 2038 BK 1886)
018 "DIA CIRC CONCR
LEN=0016 INSTALLED UNKN
0070/1757



EXTRACT DATE: 12/28/2024 ROADWAY MANAGEMENT SYSTEM PAGE NUMBER: 107  
PRINT DATE: 12/30/2024 SLD COUNTY/SR - ANNUAL PRINT COUNTY: VENANGO

DIR: B TOTAL LEN: 14.443 MI. DIST: 01-5 SR: 208  
LEFT MUN: IRWIN T RIGHT MUN: IRWIN T

		0070/1136	016 "DIA CIRC CONCR LEN=0050 INSTALLED UNKN
		0070/0855	016 "DIA CIRC CONCR LEN=0050 INSTALLED UNKN
		0070/0611	016 "DIA CIRC CONCR LEN=0044 INSTALLED UNKN
015779 FT		015779 FT	1 0 00218 0 00 0165+96
		0070/0000	LENGTH(AH 1886 BK 2742) 012 "DIA CIRC CONCR
		0060/2458	LEN=0043 INSTALLED UNKN
WALTER LN (TWP )	0060/1775	==	
		0060/1739	016 "DIA CIRC CONCR LEN=0020 INSTALLED UNKN
		0060/1177	018 "DIA CIR PLASTIC LEN=0075 INSTALLED UNKN
		0060/0425	016 "DIA CIRC CONCR LEN=0014 INSTALLED UNKN
013037 FT		013037 FT	1 0 00218 0 00 0138+38 JONES RD (T326)
		0060/0000	LENGTH(AH 2742 BK 3161) 030 "DIA CIRC CONCR
		0050/2953	LEN=0022 INSTALLED UNKN
BARKEY-HOFFMAN RD (T314)	0050/1326	==	
		0050/0830	027 "DIA CIRC CONCR LEN=0002 INSTALLED UNKN
009876 FT		009876 FT	1 0 00218 0 00 0106+77 COKAIN RD (T312)
		0050/0000	LENGTH(AH 3161 BK 3579) IRWIN
		0040/3350	BARKEYVILLE B 016 "DIA CIRC CONCR
		0040/2892	LEN=0048 INSTALLED UNKN
			018 "DIA CIRC CONCR

EXTRACT DATE: 12/28/2024 ROADWAY MANAGEMENT SYSTEM PAGE NUMBER: 106  
PRINT DATE: 12/30/2024 SLD COUNTY/SR - ANNUAL PRINT COUNTY: VENANGO

DIR: B TOTAL LEN: 14.443 MI. DIST: 01-5 SR: 208  
LEFT MUN: BARKEYVILLE B RIGHT MUN: BARKEYVILLE B

Station	Length	Material	Notes
006297 FT	0040/0977	LEN=0018	INSTALLED UNKN
	0040/0275	LEN=0060	INSTALLED UNKN
	0040/0056	LEN=0016	INSTALLED 2003
	006297 FT	1 0 00218	0 00 0070+94
		NC CL	INTONVILLE RD
			WILLIAM FLINN HW
			(SR0008 SEG 0050/0000)
			BARKEYVILLE
			IRWIN T
	0040/0000	LENGTH(AH 3579 BK 1917)	
	0030/1792	LEN=0012	INSTALLED UNKN
004380 FT	004380 FT	2 0 60001	0 00 0043+88
			SLIP ROCK BR
			STRUCTURE LENGTH 12 FT
			BMSID 60/0208/0030/0000
	0030/0000	LENGTH(AH 1917 BK 2422)	
0020/1285	0020/1064	LEN=0080	INSTALLED UNKN
	0020/0622	LEN=0050	INSTALLED UNKN
001958 FT	001958 FT	2 0 60001	0 00 0019+66
			018 "DIA CIRC CONCR
			LEN=0050 INSTALLED UNKN
	0020/0000	LENGTH(AH 2422 BK 1958)	
	0010/1620	LEN=0017	INSTALLED UNKN
000000 FT	000000 FT	2 0 60001	0 00 0000+00
			NC BARKEYVILLE RD
			INTER-BK GROVE CITY RD
			(SR0208 SEG 0280/1736)
			MFC BEGIN = D
			BK-MERCER (43)
	0010/0000	LENGTH(AH 1958 BK 0000)	

EXTRACT DATE: 12/28/2024 ROADWAY MANAGEMENT SYSTEM PAGE NUMBER: 105  
PRINT DATE: 12/30/2024 SLD COUNTY/SR - ANNUAL PRINT COUNTY: VENANGO  
DIR: B TOTAL LEN: 11.222 MI. DIST: 01-5 SR: 157  
LEFT MUN: PINE GROVE T RIGHT MUN: PINE GROVE T

	059250 FT		059250 FT	AH-CLARION	(16)
			INTER-AHD	SR 0157 SH	
COUNTY LINE RD				(SR0157 SEG	0010/0000)
(T646)	0200/3366		0200/3366	COUNTY LINE RD	
				(SR2021 SEG	0040/3247)
			0200/1041	015 "DIA CIRC CONCR	
				LEN=0060 INSTALLED	1997
			0200/0542	015 "DIA CIRC CONCR	
				LEN=0050 INSTALLED	1997
			0200/0015	015 "DIA CIRC CONCR	
				LEN=0062 INSTALLED	UNKN
055884 FT			055884 FT	1 0 00091 0 02 1140+00	
			0200/0000	LENGTH(AH 3366 BK 2472)	
				015 "DIA CIRC CONCR	
			0190/2054	LEN=0065 INSTALLED	1997
OLD ROUTE 157 RD	0190/1966		0190/1799	SPOKER RD	
(T689)				(T447)	
				015 "DIA CIRC CONCR	
			0190/1754	LEN=0095 INSTALLED	1997
				018 "DIA CIRC CONCR	
			0190/1371	LEN=0060 INSTALLED	1997
	053412 FT		053412 FT	1 0 00091 0 02 1115+28	
			0190/0000	LENGTH(AH 2472 BK 2412)	
				024 "DIA CIRC CONCR	
			0180/1900	LEN=0145 INSTALLED	1997
				015 "DIA CIRC CONCR	
			0180/1510	LEN=0050 INSTALLED	1997

EXTRACT DATE: 12/28/2024 ROADWAY MANAGEMENT SYSTEM PAGE NUMBER: 104  
PRINT DATE: 12/30/2024 SLD COUNTY/SR - ANNUAL PRINT COUNTY: VENANGO

DIR: B TOTAL LEN: 11.222 MI. DIST: 01-5 SR: 157  
LEFT MUN: PINE GROVE T RIGHT MUN: PINE GROVE T

051000 FT	---	0180/0350	042 "DIA CIRC CONCR
	---	051000 FT	LEN=0100 INSTALLED 1997
	---	5 0180/0000	1 0 00091 0 02 1089+66
	---		LENGTH(AH 2412 BK 2518)
	---	0170/1690	015 "DIA CIRC CONCR
	---		LEN=0050 INSTALLED 1997
	---	0170/1277	018 "DIA CIRC CONCR
	---		LEN=0080 INSTALLED 1997
	---	0170/0982	015 "DIA CIRC CONCR
	---		LEN=0056 INSTALLED 1997
048482 FT	---	0170/0501	015 "DIA CIRC CONCR
	---	048482 FT	LEN=0050 INSTALLED 1997
	---	5 0170/0000	1 0 00091 0 02 1064+48
	---		LENGTH(AH 2518 BK 2464)
	---	0160/2272	018 "DIA CIRC CONCR
	---		LEN=0055 INSTALLED 1997
	---	0160/1947	036 "DIA CIRC CONCR
	---		LEN=0068 INSTALLED 1997
	---	0160/1513	024 "DIA CIRC CONCR
	---		LEN=0064 INSTALLED UNKN
	---	0160/1257	048 "H 95 "W CON BOX CUL
	---		LEN=0064 INSTALLED 1997
	==	0160/0953	HOCKMAN RD
	---		(T640)
	---	0160/0898	018 "DIA CIRC CONCR
	---		LEN=0050 INSTALLED 1997
	---	0160/0536	015 "DIA CIRC CONCR
	---		LEN=0052 INSTALLED 1997
	---	0160/0043	015 "DIA CIRC CONCR
	---	046018 FT	LEN=0085 INSTALLED 1997
1 0 00091 0 02 1040+30 046018 FT	==	5 0160/0000	LENGTH(AH 2464 BK 2820)
OLD ROUTE 157 RD	---		015 "DIA CIR PLASTIC
(T689)	---	0150/2535	LEN=0095 INSTALLED 1997
0160/0000	---	0150/2256	018 "DIA CIRC CONCR
	---		LEN=0054 INSTALLED 1997
	---	0150/1824	018 "DIA CIRC CONCR
	---		LEN=0058 INSTALLED 1997
	---	0150/1235	018 "DIA CIRC CONCR
	---		LEN=0054 INSTALLED 1997
	---	0150/0535	018 "DIA CIRC CONCR
	---		LEN=0055 INSTALLED 1997
043198 FT	---	0150/0030	018 "DIA CIRC CONCR
	---	043198 FT	LEN=0060 INSTALLED 1997
	---		1 0 00091 0 02 1011+65
	---		POWELL RD
	==		(T638)

PRESIDENT RD

EXTRACT DATE: 12/28/2024 ROADWAY MANAGEMENT SYSTEM PAGE NUMBER: 103  
PRINT DATE: 12/30/2024 SLD COUNTY/SR - ANNUAL PRINT COUNTY: VENANGO

DIR: B TOTAL LEN: 11.222 MI. DIST: 01-5 SR: 157  
LEFT MUN: PINE GROVE T RIGHT MUN: PINE GROVE T

(SR2023 SEG 0010/0000) 0150/0000

0150/0000 LENGTH(AH 2820 BK 3419)  
018 "DIA CIRC CONCR  
0140/3016 LEN=0062 INSTALLED UNKN  
018 "DIA CIRC CONCR  
0140/2864 LEN=0075 INSTALLED 1997  
024 "DIA CIRC CONCR  
0140/2606 LEN=0070 INSTALLED 1997  
015 "DIA CIRC CONCR  
0140/2156 LEN=0056 INSTALLED 1997

0140/1085 024 "DIA CIRC CONCR  
LEN=0070 INSTALLED 1997

039779 FT

039779 FT 1 0 00091 0 02 0977+44  
PINEGROVE SCHOOL RD  
(SR2019 SEG 0030/2865)  
0140/0000 LENGTH(AH 3419 BK 3225)  
015 "DIA CIRC PLASTIC  
0130/3200 LEN=0075 INSTALLED 1997  
015 "DIA CIRC CONCR  
0130/2650 LEN=0050 INSTALLED 1997  
015 "DIA CIRC CONCR  
0130/1761 LEN=0072 INSTALLED 1997

0130/0601 024 "DIA CIRC CONCR  
LEN=0080 INSTALLED 1997

036554 FT

GRANDVIEW ESTATES RD  
(PRDR)

0120/2593

0130/0000 LENGTH(AH 3225 BK 2845)  
0120/2593 (APRA) GRANDVIEW ESTATE  
015 "DIA CIRC CONCR  
0120/1961 LEN=0050 INSTALLED 1997

0120/0958 015 "DIA CIRC CONCR  
LEN=0050 INSTALLED 1997  
024 "DIA CIRC CONCR  
0120/0550 LEN=0060 INSTALLED 1997  
018 "DIA CIRC CONCR  
0120/0356 LEN=0068 INSTALLED 1997  
DUTCH RD

1 0 00091 0 02 0916+14 033709 FT  
HAMPTON RD

0120/0293  
033709 FT

EXTRACT DATE: 12/28/2024 ROADWAY MANAGEMENT SYSTEM PAGE NUMBER: 102  
PRINT DATE: 12/30/2024 SLD COUNTY/SR - ANNUAL PRINT COUNTY: VENANGO

DIR: B TOTAL LEN: 11.222 MI. DIST: 01-5 SR: 157  
LEFT MUN: PINE GROVE T RIGHT MUN: PINE GROVE T

(T687)	0120/0000	==	5 0120/0000	LENGTH(AH 2845 BK 3554)
				PORCUPINE CK
				STRUCTURE LENGTH 12 FT
			0110/3276	BMSID 60/0157/0110/3296
			0110/2724	018 "DIA CIRC CONCR
			0110/2575	LEN=0054 INSTALLED 1997
			0110/2222	024 "DIA CIRC CONCR
			0110/1556	LEN=0054 INSTALLED 1997
				024 "DIA CIRC CONCR
				LEN=0055 INSTALLED UNKN
				015 "DIA CIRC CONCR
				LEN=0055 INSTALLED 1997
	030155 FT		030155 FT	1 0 00091 0 02 0879+28
HAMPTON RD	0100/2252	==	5 0110/0000	LENGTH(AH 3554 BK 2339)
(T687)				
			0100/1771	015 "DIA CIRC CONCR
				LEN=0055 INSTALLED 1997
			0100/0703	024 "DIA CIRC CONCR
				LEN=0065 INSTALLED 1997
			0100/0028	015 "DIA CIRC CONCR
			027816 FT	LEN=0215 INSTALLED 1997
1 0 00091 0 02 0857+57 027816 FT				SAWTOWN RD
MCPHERSON RD	0100/0000	==	5 0100/0000	(SR2017 SEG 0100/2344)
(T612)				LENGTH(AH 2339 BK 2806)
			0090/2800	018 "DIA CIRC CONCR
				LEN=0080 INSTALLED UNKN
			0090/2179	015 "DIA CIRC CONCR
				LEN=0058 INSTALLED 1997
			0090/1945	015 "DIA CIRC CONCR
				LEN=0060 INSTALLED 1997
			0090/0993	015 "DIA CIRC CONCR
				LEN=0060 INSTALLED 1997
			0090/0503	024 "DIA CIRC CONCR
				LEN=0056 INSTALLED 1997
			0090/0300	024 "DIA CIRC CONCR
				LEN=0060 INSTALLED 1997
025010 FT			025010 FT	1 0 00091 0 02 0829+46
			5 0090/0000	LENGTH(AH 2806 BK 2793)

EXTRACT DATE: 12/28/2024 ROADWAY MANAGEMENT SYSTEM PAGE NUMBER: 101  
PRINT DATE: 12/30/2024 SLD COUNTY/SR - ANNUAL PRINT COUNTY: VENANGO

DIR: B TOTAL LEN: 11.222 MI. DIST: 01-5 SR: 157  
LEFT MUN: PINE GROVE T RIGHT MUN: PINE GROVE T

022217 FT

022217 FT 1 0 00091 0 02 0801+21  
[S] 0080/0000 LENGTH(AH 2793 BK 2755)  
0070/2704 BMSBN 60/0157/0070/2623  
1 0 00091 0 02 0800+70  
WOLF CREEK  
0070/2689 BMSBG 60/0157/0070/2623  
PINE GROVE  
0070/2643 CRANBERRY T

0070/1965 018 "DIA CIRC CONCR  
LEN=0056 INSTALLED 1997

0070/0849 018 "DIA CIR PLASTIC  
LEN=0056 INSTALLED 1997  
015 "DIA CIRC CONCR  
0070/0273 LEN=0060 INSTALLED 1997

019462 FT

[S] 019462 FT 1 0 00091 0 02 0777+47  
[S] 0070/0000 LENGTH(AH 2755 BK 3146)

0060/2137 BMSBN 60/0157/0060/2178  
1 0 00091 0 01 0741+94  
BR. HORSE CK.

0060/2127 BMSBG 60/0157/0060/2178  
048"H 95"W CON BOX CUL  
0060/2110 LEN=0050 INSTALLED 1997

015 "DIA CIRC CONCR  
0060/1719 LEN=0050 INSTALLED UNKN

015 "DIA CIRC CONCR  
0060/1257 LEN=0054 INSTALLED 1997

015 "DIA CIRC CONCR  
0060/0960 LEN=0055 INSTALLED 1997

015 "DIA CIRC CONCR  
0060/0260 LEN=0060 INSTALLED 1997

CALDWELL RD  
(T451)

0060/0237  
016316 FT

016316 FT 1 0 00091 0 01 0741+94  
HECKATHORNE CHURCH RD  
(T598)  
[S] 0060/0000 LENGTH(AH 3146 BK 3658)

DIR: B TOTAL LEN: 11.222 MI.  
LEFT MUN: CRANBERRY T

1 0 00091 0 01 0705+35 012658 FT  
STANLEY RD  
(T599) 0050/0000

1 0 00091 0 01 0669+52 009069 FT  
KINGS HW  
(T695) 0040/0000

NO	DATE	TIME	TOY RD	TOY RD	TOY RD
==			0050/3625	(T505)	
---			0050/2930	018 "DIA CIRC CONCR	
==			0050/2897	LEN=0055 INSTALLED UNKN	
---			0050/2655	LC FOR TOY RD	
==			0050/2321	(CONN)	
---			0050/2265	042 "DIA CIRC CONCR	
==				LEN=0140 INSTALLED 1997	
---				TOY RD	
==				(T505)	
---				015 "DIA CIRC CONCR	
				LEN=0040 INSTALLED 1997	
==			0050/1360	HAHN LN	
---			0050/1315	(TWP )	
---			0050/0860	036 "DIA CIRC CONCR	
---			0050/0360	LEN=0094 INSTALLED 1997	
==			012658 FT	015 "DIA CIRC CONCR	
				LEN=0064 INSTALLED 1997	
				015 "DIA CIRC CONCR	
				LEN=0065 INSTALLED 1997	
				HILL CITY RD	
				(SR2015 SEG 0120/1807)	
			0050/0000	LENGTH(AH 3658 BK 3589)	
---			0040/2530	015 "DIA CIRC CONCR	
---			0040/2005	LEN=0060 INSTALLED 1997	
---			0040/1590	015 "DIA CIRC CONCR	
				LEN=0070 INSTALLED 1997	
				060"H 72"W CON BOX CUL	
				LEN=0055 INSTALLED 1997	
---			0040/0768	015 "DIA CIRC CONCR	
				LEN=0065 INSTALLED 1997	
---			0040/0038	015 "DIA CIRC CONCR	
==			009069 FT	LEN=0050 INSTALLED 1997	
==			0040/0000	MELAT LN	
				(PRDR)	
				LENGTH(AH 3589 BK 3531)	
---			0030/2633	015 "DIA CIRC CONCR	
---			0030/2435	LEN=0080 INSTALLED 1997	
				024 "DIA CIRC CONCR	
				LEN=0070 INSTALLED 1997	



EXTRACT DATE: 12/28/2024 ROADWAY MANAGEMENT SYSTEM PAGE NUMBER: 99  
PRINT DATE: 12/30/2024 SLD COUNTY/SR - ANNUAL PRINT COUNTY: VENANGO

DIR: B TOTAL LEN: 11.222 MI. DIST: 01-5 SR: 157  
LEFT MUN: CRANBERRY T RIGHT MUN: CRANBERRY T

005538 FT

001893 FT

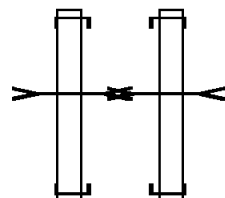
000000 FT

0030/0605 018 "DIA CIRC CONCR  
LEN=0070 INSTALLED 1997  
0030/0283 015 "DIA CIRC CONCR  
005538 FT LEN=0055 INSTALLED 1997  
1 0 00091 0 01 0634+17  
HORSECREEK RD  
(T558)  
S 0030/0000 LENGTH(AH 3531 BK 3645)  
015 "DIA CIRC CONCR  
0020/3300 LEN=0070 INSTALLED 1997  
0020/2102 018 "DIA CIRC CONCR  
LEN=0055 INSTALLED 1997  
0020/1073 018 "DIA CIRC CONCR  
LEN=0046 INSTALLED 1997  
0020/0826 015 "DIA CIRC CONCR  
LEN=0055 INSTALLED 1997  
SAGE RUN  
STRUCTURE LENGTH 14 FT  
0020/0330 BMSID 60/0157/0020/0281  
001893 FT 1 0 00091 0 01 0597+77  
OLD KAHLE RD  
(T693)  
015 "DIA CIRC CONCR  
LEN=0050 INSTALLED 1997  
S 0020/0000 LENGTH(AH 3645 BK 1893)  
015 "DIA CIRC CONCR  
0010/1512 LEN=0040 INSTALLED 1997  
015 "DIA CIRC CONCR  
0010/1081 LEN=0045 INSTALLED 1997  
015 "DIA CIRC CONCR  
0010/0750 LEN=0070 INSTALLED 1997  
FROM 0062/0560 SH  
0010/0117 (CONN)  
TO 0062/0560 SH  
0010/0106 (CONN)  
000000 FT 1 0 00091 0 01 0577+30  
NC FR YBURG RD  
SR 0062 SH  
(SR0062 SEG 0560/0373)  
MFC BEGIN = C  
S 0010/0000 LENGTH(AH 1893 BK 0000)

EXTRACT DATE: 12/28/2024 ROADWAY MANAGEMENT SYSTEM PAGE NUMBER: 98  
PRINT DATE: 12/30/2024 SLD COUNTY/SR - ANNUAL PRINT COUNTY: VENANGO

DIR: E TOTAL LEN: 14.789 MI. DIST: 01-5 SR: 80  
LEFT MUN: SCRUBGRASS T RIGHT MUN: SCRUBGRASS T

AH-CLARION (16) 078084 FT  
Z H CONFAIR HW INTER-AHD  
(SR0080 SEG 0465/0000) 0463/0574  
KARNS RUN  
STRUCTURE LENGTH 13 FT  
BMSID 60/0080/0462/0052 0463/0154  
1 0 01009 0 00 0779+58 077510 FT  
Z H CONFAIR HW INTER-BK  
(SR0080 SEG 0461/1031)



077872 FT  
INTER-AHD  
0462/0599  
0462/0117  
077273 FT  
INTER-BK  
Z H CONFAIR HW  
(SR0080 SEG 0464/0000)  
KARNS RUN  
STRUCTURE LENGTH 13 FT  
BMSID 60/0080/0462/0052  
1 0 01009 0 00 0779+58  
Z H CONFAIR HW  
(SR0080 SEG 0460/0998)  
BK-CLARION (16)

EXTRACT DATE: 12/28/2024 ROADWAY MANAGEMENT SYSTEM PAGE NUMBER: 97  
PRINT DATE: 12/30/2024 SLD COUNTY/SR - ANNUAL PRINT COUNTY: VENANGO

DIR: E TOTAL LEN: 14.789 MI. DIST: 01-5 SR: 80  
LEFT MUN: SCRUBGRASS T RIGHT MUN: SCRUBGRASS T

LTH AH 000574 BK 000100 0463/0000	5	5	0462/0000	LTH AH 000599 BK 000100
AH-BUTLER (10) 077510 FT			077273 FT	
LTH AH 000100 BK 002206 7423/0000	5	5	7422/0000	LTH AH 000100 BK 002038
(SR0080 SEG 0425/0000) 0421/2206				
042 "DIA CIRC CONCR			INTER-AHD KEYSTONE SHORTWAY RD	
LEN=0103 INSTALLED UNKN 0421/2015			0420/2038 (SR0080 SEG 0424/0000)	
			0420/1951 048 "DIA CIRC METAL	
			LEN=0100 INSTALLED UNKN	
			0420/1890 018 "DIA CIRC CONCR	
			LEN=0024 INSTALLED UNKN	
			0420/1879 018 "DIA CIRC CONCR	
			LEN=0056 INSTALLED UNKN	
018 "DIA CIRC CONCR				
LEN=0100 INSTALLED UNKN 0421/1835			0420/1587 018 "DIA CIRC CONCR	
			LEN=0075 INSTALLED UNKN	
018 "DIA CIRC CONCR				
LEN=0040 INSTALLED UNKN 0421/1569			0420/1296 018 "DIA CIRC CONCR	
			LEN=0080 INSTALLED UNKN	
RAMP B RD				
(SR8010 SEG 0500/0000) 0421/1028			0420/0992 018 "DIA CIRC CONCR	
			LEN=0080 INSTALLED UNKN	
018 "DIA CIRC CONCR				
LEN=0076 INSTALLED UNKN 0421/0883			0420/0849 RAMP C RD	
			(SR8010 SEG 0750/0910)	
018 "DIA CIRC CONCR				
LEN=0106 INSTALLED UNKN 0421/0529			0420/0395 018 "DIA CIRC CONCR	
			LEN=0095 INSTALLED UNKN	
036 "DIA CIRC CONCR				
LEN=0104 INSTALLED UNKN 0421/0280			0420/0148 BMSSEN 60/0080/0420/0000	
BMSSEN 60/0080/0421/0062 0421/0148				
1 0 01009 0 00 0753+08 075304 FT			075235 FT 1 0 01009 0 00 0752+22	
048 "DIA CIRC CONCR			SR 0038	
LEN=0206 INSTALLED UNKN			BMSBG 60/0080/0420/0000	
SR 0038			LENGTH(AH 2038 BK 2580)	
BMSBG 60/0080/0421/0062				
LENGTH(AH 2206 BK 2603) 0421/0000			0414/1819 RAMP D RD	
			(SR8010 SEG 0010/0000)	
RAMP A RD				
(SR8010 SEG 0250/1305) 0415/1666			0414/1305 018 "DIA CIRC CONCR	
			LEN=0080 INSTALLED UNKN	

EXTRACT DATE: 12/28/2024 ROADWAY MANAGEMENT SYSTEM PAGE NUMBER: 96  
PRINT DATE: 12/30/2024 SLD COUNTY/SR - ANNUAL PRINT COUNTY: VENANGO

DIR: E TOTAL LEN: 14.789 MI. DIST: 01-5 SR: 80  
LEFT MUN: SCRUBGRASS T RIGHT MUN: SCRUBGRASS T

018 "DIA CIRC METAL LEN=0085 INSTALLED UNKN 0415/1050	----	0414/1035 018 "DIA CIRC CONCR LEN=0080 INSTALLED UNKN
018 "DIA CIRC CONCR LEN=0085 INSTALLED UNKN 0415/0809	----	0414/0780 018 "DIA CIRC CONCR LEN=0060 INSTALLED UNKN
018 "DIA CIRC CONCR LEN=0085 INSTALLED UNKN 0415/0540	----	0414/0355 018 "DIA CIRC CONCR LEN=0065 INSTALLED UNKN
024 "DIA CIRC CONCR LEN=0085 INSTALLED UNKN 0415/0119	----	0414/0106 018 "DIA CIRC CONCR LEN=0065 INSTALLED UNKN
1 0 01009 0 00 0726+66 072701 FT LENGTH(AH 2603 BK 2626) 0415/0000	5	072655 FT 1 0 01009 0 00 0726+80 LENGTH(AH 2580 BK 2589)
018 "DIA CIRC CONCR LEN=0055 INSTALLED UNKN 0411/2486	----	0410/2428 018 "DIA CIRC CONCR LEN=0070 INSTALLED UNKN
	----	0410/2120 018 "DIA CIRC METAL LEN=0090 INSTALLED UNKN
	----	0410/1821 018 "DIA CIRC METAL LEN=0090 INSTALLED UNKN
042 "DIA CIRC CONCR LEN=0115 INSTALLED UNKN 0411/1707	----	0410/1671 024 "DIA CIRC METAL LEN=0095 INSTALLED UNKN
	----	0410/1541 018 "DIA CIRC CONCR LEN=0085 INSTALLED UNKN
018 "DIA CIRC CONCR LEN=0060 INSTALLED UNKN 0411/1225	----	0410/1176 018 "DIA CIRC CONCR LEN=0065 INSTALLED UNKN
018 "DIA CIRC CONCR LEN=0055 INSTALLED UNKN 0411/0926	----	0410/0874 018 "DIA CIRC CONCR LEN=0065 INSTALLED UNKN
018 "DIA CIRC CONCR LEN=0060 INSTALLED UNKN 0411/0627	----	0410/0572 018 "DIA CIRC CONCR LEN=0065 INSTALLED UNKN
018 "DIA CIRC CONCR LEN=0055 INSTALLED UNKN 0411/0331	----	0410/0276 018 "DIA CIRC CONCR LEN=0065 INSTALLED UNKN
	----	0410/0051 018 "DIA CIRC CONCR LEN=0070 INSTALLED UNKN

EXTRACT DATE: 12/28/2024 ROADWAY MANAGEMENT SYSTEM PAGE NUMBER: 95  
PRINT DATE: 12/30/2024 SLD COUNTY/SR - ANNUAL PRINT COUNTY: VENANGO

DIR: E TOTAL LEN: 14.789 MI. DIST: 01-5 SR: 80  
LEFT MUN: SCRUBGRASS T RIGHT MUN: SCRUBGRASS T

1 0 01009 0 00 0700+91 070075 FT					070066 FT	1 0 01009 0 00 0700+91
LENGTH(AH 2626 BK 2641) 0411/0000 S					S 0410/0000	LENGTH(AH 2589 BK 2698)
						048 "DIA CIRC CONCR
					0404/2462	LEN=0090 INSTALLED UNKN
						018 "DIA CIRC CONCR
					0404/2395	LEN=0075 INSTALLED UNKN
048 "DIA CIRC CONCR						
LEN=0120 INSTALLED UNKN 0405/2381					0404/2165	018 "DIA CIRC CONCR
						LEN=0080 INSTALLED UNKN
018 "DIA CIRC CONCR						
LEN=0065 INSTALLED UNKN 0405/1870					0404/1862	018 "DIA CIRC CONCR
						LEN=0065 INSTALLED UNKN
018 "DIA CIRC CONCR					0404/1569	018 "DIA CIRC CONCR
LEN=0060 INSTALLED UNKN 0405/1570						LEN=0100 INSTALLED UNKN
018 "DIA CIRC CONCR						
LEN=0065 INSTALLED UNKN 0405/1275					0404/1270	018 "DIA CIRC CONCR
						LEN=0065 INSTALLED UNKN
					0404/0970	048 "DIA CIRC CONCR
060 "DIA CIRC CONCR						LEN=0080 INSTALLED UNKN
LEN=0105 INSTALLED UNKN 0405/0950						
					0404/0772	018 "DIA CIRC CONCR
						LEN=0080 INSTALLED UNKN
					0404/0472	018 "DIA CIRC CONCR
018 "DIA CIRC CONCR						LEN=0075 INSTALLED UNKN
LEN=0055 INSTALLED UNKN 0405/0445						
					0404/0170	018 "DIA CIRC CONCR
						LEN=0080 INSTALLED UNKN
1 0 01009 0 00 0674+08 067434 FT					067368 FT	1 0 01009 0 00 0675+32
LENGTH(AH 2641 BK 2591) 0405/0000 S					S 0404/0000	LENGTH(AH 2698 BK 2579)
						018 "DIA CIRC CONCR
					0400/2443	LEN=0085 INSTALLED UNKN
LT. SCRUB. CK.						LT. SCRUB. CK.
STRUCTURE LENGTH 17 FT					0400/2251	STRUCTURE LENGTH 17 FT
BMSID 60/0080/0400/1988 0401/2222						BMSID 60/0080/0400/1988
					0400/2146	018 "DIA CIRC CONCR
						LEN=0085 INSTALLED UNKN
018 "DIA CIRC CONCR						
LEN=0095 INSTALLED UNKN 0401/1848					0400/1264	024 "DIA CIRC CONCR
018 "DIA CIRC CONCR						LEN=0075 INSTALLED UNKN
LEN=0090 INSTALLED UNKN 0401/1554					0400/1139	018 "DIA CIRC CONCR
						LEN=0065 INSTALLED UNKN
018 "DIA CIRC CONCR						
LEN=0095 INSTALLED UNKN 0401/1139						

DIR: E		TOTAL LEN: 14.789 MI.		DIST: 01-5		SR: 80	
LEFT MUN: SCRUBGRASS T				RIGHT MUN: SCRUBGRASS T			
018 "DIA	CIRC CONCR	LEN=0060	INSTALLED UNKN 0401/0866	0400/0792	018 "DIA	CIRC CONCR	LEN=0065 INSTALLED UNKN
018 "DIA	CIRC CONCR	LEN=0060	INSTALLED UNKN 0401/0533	0400/0461	018 "DIA	CIRC CONCR	LEN=0065 INSTALLED UNKN
018 "DIA	CIRC CONCR	LEN=0075	INSTALLED UNKN 0401/0100	0400/0012	055 "DIA	CIRC CONCR	LEN=0085 INSTALLED UNKN
0 01009	0 00 0648+00	064843 FT		064789 FT	1 0 01009	0 00 0648+00	
LENGTH(AH	2591 BK 2574)	0401/0000		0400/0000	LENGTH(AH	2579 BK 2576)	
030 "DIA	CIRC CONCR	LEN=0080	INSTALLED UNKN 0395/2264	0394/2208	030 "DIA	CIRC CONCR	LEN=0075 INSTALLED UNKN
018 "DIA	CIRC CONCR	LEN=0055	INSTALLED UNKN 0395/1917	0394/1861	018 "DIA	CIRC CONCR	LEN=0062 INSTALLED UNKN
018 "DIA	CIRC CONCR	LEN=0060	INSTALLED UNKN 0395/1786	0394/1807	OP ID	60/3009/0020/0927	
SR 3009							
OP ID	60/3009/0020/0927	0395/1760					
018 "DIA	CIRC CONCR	LEN=0055	INSTALLED UNKN 0395/1570	0394/1542	018 "DIA	CIRC CONCR	LEN=0063 INSTALLED UNKN
018 "DIA	CIRC CONCR	LEN=0060	INSTALLED UNKN 0395/1223	0394/1190	018 "DIA	CIRC CONCR	LEN=0058 INSTALLED UNKN
018 "DIA	CIRC CONCR	LEN=0065	INSTALLED UNKN 0395/0873	0394/0852	018 "DIA	CIRC CONCR	LEN=0060 INSTALLED UNKN
018 "DIA	CIRC CONCR	LEN=0060	INSTALLED UNKN 0395/0573	0394/0557	018 "DIA	CIRC CONCR	LEN=0060 INSTALLED UNKN
018 "DIA	CIRC CONCR	LEN=0065	INSTALLED UNKN 0395/0264	0394/0248	018 "DIA	CIRC CONCR	LEN=0060 INSTALLED UNKN
0 01009	0 00 0621+20	062269 FT		062213 FT	1 0 01009	0 00 0623+24	
LENGTH(AH	2574 BK 2688)	0395/0000		0394/0000	LENGTH(AH	2576 BK 2685)	

EXTRACT DATE: 12/28/2024 ROADWAY MANAGEMENT SYSTEM PAGE NUMBER: 93  
PRINT DATE: 12/30/2024 SLD COUNTY/SR - ANNUAL PRINT COUNTY: VENANGO

DIR: E TOTAL LEN: 14.789 MI. DIST: 01-5 SR: 80  
LEFT MUN: SCRUBGRASS T RIGHT MUN: SCRUBGRASS T

018 "DIA CIRC CONCR LEN=0045 INSTALLED UNKN 0391/2542	---	0390/2616	018 "DIA CIRC CONCR LEN=0065 INSTALLED UNKN
MAINTENANCE CROSSOVER R (CONN) 0391/2499	==>==	0390/2542	MAINTENANCE CROSSOVER R (CONN)
018 "DIA CIRC CONCR LEN=0075 INSTALLED UNKN 0391/2270	---		LT.SCRUB.CK. STRUCTURE LENGTH 40 FT
LT.SCRUB.CK. STRUCTURE LENGTH 40 FT BMSID 60/0080/0390/2351 0391/2259	>---<---	0390/2230	LT.SCRUB.CK. STRUCTURE LENGTH 40 FT BMSID 60/0080/0390/2351
018 "DIA CIRC CONCR LEN=0060 INSTALLED UNKN 0391/2021	---		
	---	0390/1973	018 "DIA CIRC CONCR LEN=0060 INSTALLED UNKN
018 "DIA CIRC CONCR LEN=0050 INSTALLED UNKN 0391/1942	---		
	---	0390/1724	018 "DIA CIRC CONCR LEN=0055 INSTALLED UNKN
018 "DIA CIRC CONCR LEN=0065 INSTALLED UNKN 0391/1704	---		
	---	0390/1460	018 "DIA CIRC CONCR LEN=0055 INSTALLED UNKN
018 "DIA CIRC CONCR LEN=0065 INSTALLED UNKN 0391/1454	---		
	---	0390/1171	018 "DIA CIRC CONCR LEN=0060 INSTALLED UNKN
018 "DIA CIRC CONCR LEN=0065 INSTALLED UNKN 0391/1156	---		
018 "DIA CIRC CONCR LEN=0050 INSTALLED UNKN 0391/0865	---		
	---	0390/0862	018 "DIA CIRC CONCR LEN=0060 INSTALLED UNKN
	---	0390/0562	018 "DIA CIRC CONCR LEN=0055 INSTALLED UNKN
018 "DIA CIRC CONCR LEN=0060 INSTALLED UNKN 0391/0556	---		
1 0 01009 0 00 0595+13 059581 FT LENGTH(AH 2688 BK 2732) 0391/0000	5	5	059528 FT 1 0 01009 0 00 0595+35 0390/0000 LENGTH(AH 2685 BK 2660)
018 "DIA CIRC CONCR LEN=0196 INSTALLED UNKN 0385/2503	---		
SCRUB.S.FK. STRUCTURE LENGTH 42 FT BMSID 60/0080/0384/2333 0385/2440	>---<---	0384/2363	SCRUB.S.FK. STRUCTURE LENGTH 42 FT BMSID 60/0080/0384/2333
012 "DIA CIRC CONCR LEN=0124 INSTALLED UNKN 0385/2329	---		
018 "DIA CIRC CONCR LEN=0214 INSTALLED UNKN 0385/2067	---		
018 "DIA CIRC CONCR LEN=0058 INSTALLED UNKN 0385/1609	---		

EXTRACT DATE: 12/28/2024 ROADWAY MANAGEMENT SYSTEM PAGE NUMBER: 92  
PRINT DATE: 12/30/2024 SLD COUNTY/SR - ANNUAL PRINT COUNTY: VENANGO

DIR: E TOTAL LEN: 14.789 MI. DIST: 01-5 SR: 80  
LEFT MUN: SCRUBGRASS T RIGHT MUN: SCRUBGRASS T

018 "DIA CIRC CONCR LEN=0058 INSTALLED UNKN 0385/1311	---	0384/1383	018 "DIA CIRC CONCR LEN=0065 INSTALLED UNKN
018 "DIA CIRC CONCR LEN=0058 INSTALLED UNKN 0385/1013	---	0384/1114	018 "DIA CIRC CONCR LEN=0065 INSTALLED UNKN
018 "DIA CIRC CONCR LEN=0058 INSTALLED UNKN 0385/0708	---	0384/0815	018 "DIA CIRC CONCR LEN=0055 INSTALLED UNKN
018 "DIA CIRC CONCR LEN=0058 INSTALLED UNKN 0385/0393	---	0384/0515	018 "DIA CIRC CONCR LEN=0060 INSTALLED UNKN
018 "DIA CIRC CONCR LEN=0058 INSTALLED UNKN 0385/0140	---		
1 0 01009 0 00 0568+33 056849 FT LENGTH(AH 2732 BK 2615) 0385/0000	---	056868 FT 1 0 01009 0 00 0568+87 0384/0000 LENGTH(AH 2660 BK 2622)	018 "DIA CIRC CONCR LEN=0055 INSTALLED UNKN
SR 3007 OP ID 60/3007/0040/1483 0381/2548	---	0380/2469	
	---	0380/2414	SR 3007 OP ID 60/3007/0040/1483
018 "DIA CIRC CONCR LEN=0092 INSTALLED UNKN 0381/1782	---	0380/2244	018 "DIA CIRC CONCR LEN=0065 INSTALLED UNKN
036 "DIA CIRC CONCR LEN=0100 INSTALLED UNKN 0381/1587	---	0380/1597	036 "DIA CIRC CONCR LEN=0115 INSTALLED UNKN
018 "DIA CIRC CONCR LEN=0112 INSTALLED UNKN 0381/1333	---		
048 "DIA CIRC CONCR LEN=0088 INSTALLED UNKN 0381/1031	---		
018 "DIA CIRC CONCR LEN=0090 INSTALLED UNKN 0381/0887	---		
018 "DIA CIRC CONCR LEN=0098 INSTALLED UNKN 0381/0587	---		
018 "DIA CIRC CONCR LEN=0102 INSTALLED UNKN 0381/0098	---		
048 "DIA CIRC CONCR LEN=0098 INSTALLED UNKN 0381/0081	---		
1 0 01009 0 00 0542+35 054234 FT LENGTH(AH 2615 BK 2672) 0381/0000	---	0380/0056 048 "DIA CIRC CONCR 054246 FT LEN=0095 INSTALLED UNKN 0380/0000 LENGTH(AH 2622 BK 2555)	



[illegible]

DIR: E	TOTAL LEN: 14.789 MI.	DIST: 01-5	SR: 80
LEFT MUN: CLINTON T		RIGHT MUN: CLINTON T	

EXTRACT DATE: 12/28/2024 ROADWAY MANAGEMENT SYSTEM PAGE NUMBER: 89  
PRINT DATE: 12/30/2024 SLD COUNTY/SR - ANNUAL PRINT COUNTY: VENANGO

DIR: E TOTAL LEN: 14.789 MI. DIST: 01-5 SR: 80  
LEFT MUN: CLINTON T RIGHT MUN: CLINTON T

T-388, COAL VY							T-388, COAL VALLEY RD			
BMSBG 60/0080/0361/0654	0361/0638					0360/0574	BMSBG 60/0080/0360/0574			
036 "DIA CIRC CONCR										
LEN=0098	INSTALLED UNKN	0361/0584								
1 0 01009 0 00 0436+82	043690 FT					043795 FT	1 0 01009 0 00 0436+82			
LENGTH(AH 2680 BK 2688)	0361/0000					0360/0000	LENGTH(AH 2580 BK 2683)			
018 "DIA CIRC CONCR										
LEN=0058	INSTALLED UNKN	0355/2656								
018 "DIA CIRC CONCR						0354/2602	018 "DIA CIRC CONCR			
LEN=0058	INSTALLED UNKN	0355/2331					LEN=0065	INSTALLED UNKN		
018 "DIA CIRC CONCR						0354/2302	018 "DIA CIRC CONCR			
LEN=0058	INSTALLED UNKN	0355/1992					LEN=0060	INSTALLED UNKN		
						0354/1917	018 "DIA CIRC CONCR			
							LEN=0060	INSTALLED UNKN		
						0354/1340	018 "DIA CIRC CONCR			
							LEN=0060	INSTALLED UNKN		
						0354/0992	030 "DIA CIRC CONCR			
							LEN=0065	INSTALLED UNKN		
018 "DIA CIRC CONCR										
LEN=0102	INSTALLED UNKN	0355/0960								
030 "DIA CIRC CONCR										
LEN=0120	INSTALLED UNKN	0355/0836								
						0354/0825	036 "DIA CIRC CONCR			
018 "DIA CIRC CONCR							LEN=0070	INSTALLED UNKN		
LEN=0110	INSTALLED UNKN	0355/0616								
030 "DIA CIRC CONCR										
LEN=0102	INSTALLED UNKN	0355/0348								
						0354/0230	036 "DIA CIRC CONCR			
018 "DIA CIRC CONCR							LEN=0075	INSTALLED UNKN		
LEN=0104	INSTALLED UNKN	0355/0185								
1 0 01009 0 00 0410+11	041002 FT					041112 FT	1 0 01009 0 00 0410+04			
LENGTH(AH 2688 BK 2656)	0355/0000					0354/0000	LENGTH(AH 2683 BK 2714)			
048 "DIA CIRC CONCR										
LEN=0098	INSTALLED UNKN	0351/2432								
018 "DIA CIRC CONCR										
LEN=0082	INSTALLED UNKN	0351/1825								
018 "DIA CIRC CONCR										
LEN=0116	INSTALLED UNKN	0351/1401								
072 "H 72 "W CON BOX CUL										
LEN=0118	INSTALLED UNKN	0351/1239								
						0350/1218	072 "H 84 "W CON BOX CUL			
							LEN=0075	INSTALLED UNKN		
							024 "DIA CIRC CONCR			

EXTRACT DATE: 12/28/2024 ROADWAY MANAGEMENT SYSTEM PAGE NUMBER: 88  
PRINT DATE: 12/30/2024 SLD COUNTY/SR - ANNUAL PRINT COUNTY: VENANGO

DIR: E TOTAL LEN: 14.789 MI. DIST: 01-5 SR: 80  
LEFT MUN: CLINTON T RIGHT MUN: CLINTON T

1 0 01009 0 00 0383+55 038346 FT		0350/1153	LEN=0085	INSTALLED UNKN
LENGTH(AH 2656 BK 2629) 0351/0000		0350/0963	LEN=0110	INSTALLED UNKN
048 "DIA CIRC CONCR			018 "DIA CIRC CONCR	
LEN=0050 INSTALLED UNKN 0345/2582		0350/0313	LEN=0075	INSTALLED UNKN
RAMP D RD		038398 FT	1 0 01009 0 00 0383+55	
(SR8008 SEG 0500/0000) 0345/2441		0350/0000	LENGTH(AH 2714 BK 2599)	
018 "DIA CIRC CONCR		0344/2424	LEN=0006	INSTALLED UNKN
LEN=0020 INSTALLED UNKN 0345/2278		0344/2410	RAMP C RD	
018 "DIA CIRC CONCR			(SR8008 SEG 0750/0755)	
LEN=0060 INSTALLED UNKN 0345/2270				
018 "DIA CIRC CONCR				
LEN=0060 INSTALLED UNKN 0345/1960				
		0344/1882	018 "DIA CIRC CONCR	
SR 0308			LEN=0065	INSTALLED UNKN
OP ID 60/0308/0030/0914 0345/1631				
		0344/1616	SR 0308	
018 "DIA CIRC CONCR			OP ID 60/0308/0030/0914	
LEN=0060 INSTALLED UNKN 0345/1604		0344/1530	018 "DIA CIRC CONCR	
			LEN=0055	INSTALLED UNKN
018 "DIA CIRC CONCR				
LEN=0060 INSTALLED UNKN 0345/1449		0344/0913	RAMP B RD	
018 "DIA CIRC CONCR			(SR8008 SEG 0010/0000)	
LEN=0060 INSTALLED UNKN 0345/1192				
		0344/0456	018 "DIA CIRC CONCR	
RAMP A RD			LEN=0080	INSTALLED UNKN
(SR8008 SEG 0250/0847) 0345/0698		0344/0110	018 "DIA CIRC CONCR	
		035799 FT	LEN=0080	INSTALLED UNKN
1 0 01009 0 00 0356+04 035717 FT		0344/0000	1 0 01009 0 00 0357+15	
LENGTH(AH 2629 BK 2503) 0345/0000			LENGTH(AH 2599 BK 2725)	
018 "DIA CIRC CONCR				
LEN=0072 INSTALLED UNKN 0341/2354				
		0340/1745	018 "DIA CIRC CONCR	
			LEN=0075	INSTALLED UNKN

EXTRACT DATE: 12/28/2024 ROADWAY MANAGEMENT SYSTEM PAGE NUMBER: 87  
PRINT DATE: 12/30/2024 SLD COUNTY/SR - ANNUAL PRINT COUNTY: VENANGO

DIR: E TOTAL LEN: 14.789 MI. DIST: 01-5 SR: 80  
LEFT MUN: CLINTON T RIGHT MUN: CLINTON T

018 "DIA CIRC CONCR LEN=0020 INSTALLED UNKN 0341/1693 CLINTON CLINTONVILLE B 0341/1279	---	---	---	---	0340/1238 CLINTON CLINTONVILLE B 050"H 60"W CON BOX CUL 0340/0860 LEN=0085 INSTALLED UNKN
018 "DIA CIRC CONCR LEN=0108 INSTALLED UNKN 0341/0940 048"H 60"W CON BOX CUL LEN=0102 INSTALLED UNKN 0341/0789 024 "DIA CIRC CONCR LEN=0098 INSTALLED UNKN 0341/0540	---	---	---	---	
	---	---	---	---	015 "DIA CIRC CONCR LEN=0060 INSTALLED UNKN SR 3101 0340/0340 OP ID 60/3101/0010/0000
018 "DIA CIRC METAL LEN=0146 INSTALLED UNKN 0341/0334 SR 3101 OP ID 60/3101/0010/0000 0341/0276 1 0 01009 0 00 0330+28 033214 FT LENGTH(AH 2503 BK 2713) 0341/0000 018 "DIA CIRC CONCR LEN=0056 INSTALLED UNKN 0335/2692	---	---	---	---	033074 FT 1 0 01009 0 00 0330+28 0340/0000 LENGTH(AH 2725 BK 2585)
018 "DIA CIRC CONCR LEN=0030 INSTALLED UNKN 0335/2555	---	---	---	---	0334/2582 018 "DIA CIRC CONCR LEN=0040 INSTALLED UNKN
SCRUBGRASS CREEK TRIB. STRUCTURE LENGTH 31 FT BMSID 60/0080/0334/1839 0335/1908 CLINTONVILLE CLINTON T 0335/1899	---	---	---	---	0334/2282 018 "DIA CIRC CONCR LEN=0055 INSTALLED UNKN SCRUBGRASS CREEK TRIB. STRUCTURE LENGTH 31 FT BMSID 60/0080/0334/1839 0334/1890
	---	---	---	---	018 "DIA CIRC CONCR LEN=0060 INSTALLED UNKN 018 "DIA CIRC CONCR LEN=0070 INSTALLED UNKN 0334/1206 MAINTENANCE CROSSOVER R (CONN)
MAINTENANCE CROSSOVER R (CONN) 0335/1153 018 "DIA CIRC CONCR LEN=0092 INSTALLED UNKN 0335/0663 012 "DIA CIRC CONCR LEN=0016 INSTALLED UNKN 0335/0617	---	---	---	---	0334/0573 018 "DIA CIRC CONCR LEN=0060 INSTALLED UNKN
018 "DIA CIRC CONCR	---	---	---	---	

DIR: E	TOTAL LEN:	14.789 MI.	DIST: 01-5	SR: 80
LEFT MUN: CLINTON T			RIGHT MUN: CLINTON T	
LEN=0085	INSTALLED UNKN	0335/0536		
42 "DIA	CIRC METAL		0334/0184	036 "DIA CIRC CONCR LEN=0075 INSTALLED UNKN
LEN=0100	INSTALLED UNKN	0335/0147		
			030489 FT	1 0 01009 0 00 0305+22 CLINTONVILLE CLINTON T
0 01009 0 00 0302+97	030501 FT			
LENGTH(AH 2713 BK 2741)	0335/0000	S	S 0334/0000	LENGTH(AH 2585 BK 2638)
18 "DIA	CIRC CONCR			
LEN=0100	INSTALLED UNKN	0331/2542		
24 "DIA	CIRC CONCR			
LEN=0102	INSTALLED UNKN	0331/2242		
24 "DIA	CIRC CONCR			
LEN=0098	INSTALLED UNKN	0331/1702		
18 "DIA	CIRC CONCR		0330/1614	024 "DIA CIRC CONCR LEN=0055 INSTALLED UNKN
LEN=0030	INSTALLED UNKN	0331/1362		
18 "DIA	CIRC CONCR		0330/1259	018 "DIA CIRC CONCR LEN=0055 INSTALLED UNKN
LEN=0058	INSTALLED UNKN	0331/0989		
24 "DIA	CIRC CONCR			
LEN=0065	INSTALLED UNKN	0331/0638		
18 "DIA	CIRC CONCR		0330/0557	024 "DIA CIRC CONCR LEN=0055 INSTALLED UNKN
LEN=0060	INSTALLED UNKN	0331/0301		
SR 0208				
P ID 60/0208/0120/1424	0331/0021			
0 01009 0 00 0278+00	027760 FT		027851 FT	1 0 01009 0 00 0278+00
LENGTH(AH 2741 BK 2657)	0331/0000	S	S 0330/0000	LENGTH(AH 2638 BK 2626)
18 "DIA	CIRC CONCR			
LEN=0096	INSTALLED UNKN	0325/2435		
60"H 60"W	CON BOX CUL		0324/2418	OP ID 60/0208/0120/1424
LEN=0110	INSTALLED UNKN	0325/2257		
18 "DIA	CIRC CONCR			
LEN=0092	INSTALLED UNKN	0325/1987		
48 "DIA	CIRC CONCR			
LEN=0112	INSTALLED UNKN	0325/1713		
18 "DIA	CIRC CONCR			
LEN=0100	INSTALLED UNKN	0325/1564		
18 "DIA	CIRC CONCR			
LEN=0058	INSTALLED UNKN	0325/1150		
CLINTON				
RWIN T		0325/0864		
				018 "DIA CIRC CONCR

EXTRACT DATE: 12/28/2024 ROADWAY MANAGEMENT SYSTEM PAGE NUMBER: 85  
PRINT DATE: 12/30/2024 SLD COUNTY/SR - ANNUAL PRINT COUNTY: VENANGO

DIR: E TOTAL LEN: 14.789 MI. DIST: 01-5 SR: 80  
LEFT MUN: IRWIN T RIGHT MUN: IRWIN T

018 "DIA CIRC CONCR LEN=0058 INSTALLED UNKN 0325/0458	---	---	0324/0638 LEN=0055 INSTALLED UNKN 018 "DIA CIRC CONCR
	---	---	0324/0635 LEN=0055 INSTALLED UNKN
1 0 01009 0 00 0251+07 025103 FT LENGTH(AH 2657 BK 2778) 0325/0000	---	---	0324/0311 024 "DIA CIRC CONCR 025225 FT LEN=0040 INSTALLED UNKN 1 0 01009 0 00 0251+94 CLINTON IRWIN T
	---	---	0324/0000 LENGTH(AH 2626 BK 2700) 018 "DIA CIRC CONCR
018 "DIA CIRC CONCR LEN=0058 INSTALLED UNKN 0321/2458	---	---	0320/2691 LEN=0060 INSTALLED UNKN
	---	---	0320/2409 018 "DIA CIRC CONCR LEN=0070 INSTALLED UNKN
018 "DIA CIRC CONCR LEN=0058 INSTALLED UNKN 0321/2106	---	---	0320/2097 018 "DIA CIRC CONCR LEN=0060 INSTALLED UNKN
018 "DIA CIRC CONCR LEN=0108 INSTALLED UNKN 0321/1695	---	---	
018 "DIA CIRC CONCR LEN=0160 INSTALLED UNKN 0321/1300	---	---	
018 "DIA CIRC CONCR LEN=0156 INSTALLED UNKN 0321/0998	---	---	
060"H 60"W CON BOX CUL LEN=0174 INSTALLED UNKN 0321/0950	---	---	
018 "DIA CIRC CONCR LEN=0080 INSTALLED UNKN 0321/0188	---	---	
1 0 01009 0 00 0224+94 022325 FT LENGTH(AH 2778 BK 2571) 0321/0000	---	---	0320/0110 018 "DIA CIRC METAL 022525 FT LEN=0065 INSTALLED UNKN 1 0 01009 0 00 0224+94
018 "DIA CIRC CONCR LEN=0082 INSTALLED UNKN 0315/2513	---	---	0320/0000 LENGTH(AH 2700 BK 2621)
	---	---	0314/2400 018 "DIA CIRC CONCR LEN=0080 INSTALLED UNKN
018 "DIA CIRC CONCR LEN=0066 INSTALLED UNKN 0315/2116	---	---	0314/2045 018 "DIA CIRC CONCR LEN=0075 INSTALLED UNKN
018 "DIA CIRC CONCR LEN=0060 INSTALLED UNKN 0315/1793	---	---	
	---	---	0314/1683 018 "DIA CIRC CONCR LEN=0070 INSTALLED UNKN
024 "DIA CIRC CONCR LEN=0080 INSTALLED UNKN 0315/1428	---	---	

EXTRACT DATE: 12/28/2024 ROADWAY MANAGEMENT SYSTEM PAGE NUMBER: 84  
PRINT DATE: 12/30/2024 SLD COUNTY/SR - ANNUAL PRINT COUNTY: VENANGO

DIR: E TOTAL LEN: 14.789 MI. DIST: 01-5 SR: 80  
LEFT MUN: IRWIN T RIGHT MUN: IRWIN T

SCRUB. TR.  
STRUCTURE LENGTH 14 FT  
BMSID 60/0080/0315/0717 0315/0696  
030 "DIA CIRC CONCR  
LEN=0084 INSTALLED UNKN 0315/0311  
1 0 01009 0 00 0198+46 019754 FT  
LENGTH(AH 2571 BK 2642) 0315/0000  
024 "DIA CIRC CONCR  
LEN=0030 INSTALLED UNKN 0311/2605  
024 "DIA CIRC CONCR  
LEN=0346 INSTALLED UNKN 0311/2254

036 "DIA CIRC CONCR  
LEN=0070 INSTALLED UNKN 0311/1621  
012 "DIA CIRC METAL  
LEN=0052 INSTALLED UNKN 0311/1383

SCRUB. TR.  
STRUCTURE LENGTH 14 FT  
BMSID 60/0080/0311/1063 0311/1063

SR 3003  
OP ID 60/3003/0050/2805 0311/0454

1 0 01009 0 00 0170+70 017112 FT  
LENGTH(AH 2642 BK 2580) 0311/0000  
030 "DIA CIRC CONCR  
LEN=0064 INSTALLED UNKN 0305/2376

030 "DIA CIRC CONCR  
LEN=0092 INSTALLED UNKN 0305/1880

SR 9202 SH  
(SR9202 SEG 0010/0000) 0305/1298  
024 "DIA CIRC CONCR  
LEN=0092 INSTALLED UNKN 0305/0938

SCRUB. TR.  
STRUCTURE LENGTH 14 FT  
BMSID 60/0080/0314/0562 0314/0596

019904 FT 1 0 01009 0 00 0198+46  
0314/0000 LENGTH(AH 2621 BK 2644)

0310/1713 036 "DIA CIRC CONCR  
LEN=0075 INSTALLED UNKN

0310/1088 018 "DIA CIRC CONCR  
LEN=0075 INSTALLED UNKN

0310/0606 018 "DIA CIRC CONCR  
LEN=0070 INSTALLED UNKN  
SR 3003  
0310/0536 OP ID 60/3003/0050/2498

0310/0464 024 "DIA CIRC CONCR  
LEN=0080 INSTALLED UNKN  
030 "DIA CIRC CONCR  
LEN=0100 INSTALLED UNKN  
017260 FT 1 0 01009 0 00 0173+25  
0310/0000 LENGTH(AH 2644 BK 2642)

0304/2344 024 "DIA CIRC CONCR  
LEN=0065 INSTALLED UNKN  
0304/2002 036 "DIA CIRC CONCR  
LEN=0060 INSTALLED UNKN

0304/1663 048"H 48"W CON BOX CUL  
LEN=0060 INSTALLED UNKN

036"H 24"W CON BOX CUL



EXTRACT DATE: 12/28/2024 ROADWAY MANAGEMENT SYSTEM PAGE NUMBER: 83  
PRINT DATE: 12/30/2024 SLD COUNTY/SR - ANNUAL PRINT COUNTY: VENANGO

DIR: E TOTAL LEN: 14.789 MI. DIST: 01-5 SR: 80  
LEFT MUN: IRWIN T RIGHT MUN: IRWIN T

036 "DIA CIRC CONCR				0304/0566	LEN=0060 INSTALLED UNKN
LEN=0098 INSTALLED UNKN 0305/0150					SCRUB. TR.
1 0 01009 0 00 0144+85 014532 FT				0304/0560	STRUCTURE LENGTH 8 FT
LENGTH(AH 2580 BK 2566) 0305/0000					BMSID 60/0080/0304/0560
REST AREA					
(SR9202 SEG 0010/1565) 0301/2317				014618 FT	1 0 01009 0 00 0145+69
042 "DIA CIRC CONCR				0304/0000	LENGTH(AH 2642 BK 2649)
LEN=0107 INSTALLED UNKN 0301/1960					
018 "DIA CIRC CONCR				0300/1957	036 "DIA CIRC CONCR
LEN=0022 INSTALLED UNKN 0301/1510					LEN=0070 INSTALLED UNKN
018 "DIA CIRC CONCR				0300/1472	018 "DIA CIRC CONCR
LEN=0058 INSTALLED UNKN 0301/1153					LEN=0060 INSTALLED UNKN
018 "DIA CIRC CONCR					
LEN=0026 INSTALLED UNKN 0301/1119					
018 "DIA CIRC CONCR					
LEN=0028 INSTALLED UNKN 0301/0991					
					018 "DIA CIRC CONCR
					LEN=0060 INSTALLED UNKN
					REST AREA RD
				0300/0822	(SR9201 SEG 0010/1654)
				0300/0816	018 "DIA CIRC CONCR
					LEN=0040 INSTALLED UNKN
1 0 01009 0 00 0119+20 011966 FT					
LENGTH(AH 2566 BK 2503) 0301/0000				011969 FT	1 0 01009 0 00 0119+59
036 "DIA CIRC CONCR				0300/0000	LENGTH(AH 2649 BK 2651)
LEN=0088 INSTALLED UNKN 0295/2452					
				0294/2423	036 "DIA CIRC CONCR
024 "DIA CIRC CONCR					LEN=0060 INSTALLED UNKN
LEN=0096 INSTALLED UNKN 0295/2089					
042 "DIA CIRC CONCR					
LEN=0092 INSTALLED UNKN 0295/1840					
				0294/1828	SR 9201 SH
030 "DIA CIRC CONCR					(SR9201 SEG 0010/0000)
LEN=0106 INSTALLED UNKN 0295/1629					
				0294/1031	MAINTENANCE CROSSOVER R
024 "DIA CIRC CONCR					(CONN)
LEN=0030 INSTALLED UNKN 0295/0964					
					024 "DIA CIRC CONCR

EXTRACT DATE: 12/28/2024 ROADWAY MANAGEMENT SYSTEM PAGE NUMBER: 82  
PRINT DATE: 12/30/2024 SLD COUNTY/SR - ANNUAL PRINT COUNTY: VENANGO

DIR: E TOTAL LEN: 14.789 MI. DIST: 01-5 SR: 80  
LEFT MUN: IRWIN T RIGHT MUN: IRWIN T

018 "DIA CIRC CONCR LEN=0020 INSTALLED UNKN 0295/0596	0294/0919 LEN=0065 INSTALLED UNKN
IRWIN BARKEYVILLE B 0295/0292	018 "DIA CIRC CONCR LEN=0070 INSTALLED UNKN
018 "DIA CIRC CONCR LEN=0088 INSTALLED UNKN 0295/0101	009318 FT 1 0 01009 0 00 0092+93 IRWIN BARKEYVILLE B LENGTH(AH 2651 BK 2647) WOLF CREEK STRUCTURE LENGTH 12 FT BMSID 60/0080/0290/2151 0291/2397
1 0 01009 0 00 0091+92 009463 FT LENGTH(AH 2503 BK 2806) 0295/0000	0294/0000
WOLF CREEK STRUCTURE LENGTH 12 FT BMSID 60/0080/0290/2151 0291/2397	0290/2071
018 "DIA CIRC CONCR LEN=0126 INSTALLED UNKN 0291/2174	018 "DIA CIRC CONCR LEN=0065 INSTALLED UNKN
036 "DIA CIRC METAL LEN=0056 INSTALLED UNKN 0291/1856	0290/1621
018 "DIA CIRC CONCR LEN=0024 INSTALLED UNKN 0291/1549	RAMP D RD (SR8002 SEG 0750/0869) 024 "DIA CIRC CONCR LEN=0100 INSTALLED UNKN
RAMP C RD (SR8002 SEG 0500/0000) 0291/1384	018 "DIA CIRC CONCR LEN=0065 INSTALLED UNKN
SR 0008 OP ID 60/0008/0070/0000 0291/0245	SR 0008 OP ID 60/0008/0070/0000
1 0 01009 0 00 0066+44 006657 FT LENGTH(AH 2806 BK 2734) 0291/0000	0290/0236 006671 FT 1 0 01009 0 00 0066+44 LENGTH(AH 2647 BK 2667)
024 "DIA CIRC CONCR LEN=0056 INSTALLED UNKN 0285/2206	0290/0000
RAMP A RD (SR8002 SEG 0250/0903) 0285/2116	0284/2030 030 "DIA CIRC CONCR LEN=0065 INSTALLED UNKN
018 "DIA CIRC CONCR LEN=0042 INSTALLED UNKN 0285/1862	RAMP B RD (SR8002 SEG 0010/0000) 018 "DIA CIRC CONCR LEN=0055 INSTALLED UNKN
018 "DIA CIRC CONCR LEN=0040 INSTALLED UNKN 0285/1542	

EXTRACT DATE: 12/28/2024 ROADWAY MANAGEMENT SYSTEM PAGE NUMBER: 81  
PRINT DATE: 12/30/2024 SLD COUNTY/SR - ANNUAL PRINT COUNTY: VENANGO

DIR: E TOTAL LEN: 14.789 MI. DIST: 01-5 SR: 80  
LEFT MUN: BARKEYVILLE B RIGHT MUN: BARKEYVILLE B

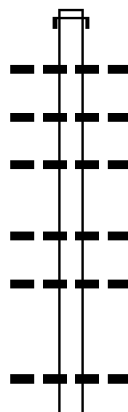
		SIGN: 3 CHORD TRUSS	
		0284/1492	BMSID 60/0080/0284/1470
		0284/1406	018 "DIA CIRC CONCR
042 "DIA CIRC CONCR			LEN=0065 INSTALLED UNKN
LEN=0062	INSTALLED UNKN 0285/1250		
024 "DIA CIRC CONCR			
LEN=0120	INSTALLED UNKN 0285/0824		
		0284/0639	018 "DIA CIRC CONCR
			LEN=0075 INSTALLED UNKN
		0284/0259	018 "DIA CIRC CONCR
			LEN=0070 INSTALLED 1998
060 "H 01 "W CON BOX CUL			
LEN=0104	INSTALLED UNKN 0285/0027		
1 0 01009 0 00 0039+10	003923 FT	004004 FT	1 0 01009 0 00 0039+90
LENGTH(AH 2734 BK 2575)	0285/0000	0284/0000	LENGTH(AH 2667 BK 2689)
		0280/2584	054 "H 64 "W CON BOX CUL
018 "DIA CIRC CONCR			LEN=0085 INSTALLED UNKN
LEN=0094	INSTALLED UNKN 0281/2131		
028 "DIA CIRC CONCR			
LEN=0120	INSTALLED UNKN 0281/1685		
		0280/0877	018 "DIA CIRC CONCR
018 "DIA CIRC CONCR			LEN=0055 INSTALLED UNKN
LEN=0034	INSTALLED UNKN 0281/0764		
		0280/0509	018 "DIA CIRC CONCR
018 "DIA CIRC CONCR			LEN=0055 INSTALLED UNKN
LEN=0062	INSTALLED UNKN 0281/0447		
1 0 01009 0 00 0013+47	001348 FT	001315 FT	1 0 01009 0 00 0013+47
LENGTH(AH 2575 BK 1348)	0281/0000	0280/0000	LENGTH(AH 2689 BK 1315)
		0276/1170	024 "DIA CIRC CONCR
024 "DIA CIRC CONCR			LEN=0075 INSTALLED UNKN
LEN=0130	INSTALLED UNKN 0277/1140		
018 "DIA CIRC CONCR			
LEN=0088	INSTALLED UNKN 0277/0036		
1 0 01009 0 00 0000+00	000000 FT	000000 FT	1 0 01009 0 00 0000+00
MAINTENANCE CROSSOVER R			MAINTENANCE CROSSOVER R
(CONN)			(CONN)
NC Z H CONFAIR HW		NC Z	H CONFAIR HW
Z H CONFAIR HW	INTER-BK	INTER-BK	Z H CONFAIR HW
(SR0080 SEG 0271/3928)			(SR0080 SEG 0270/3927)
MFC BEGIN = A			MFC BEGIN = A
LENGTH(AH 1348 BK 0000)	0277/0000	0276/0000	BK-MERCER (43)
			LENGTH(AH 1315 BK 0000)

EXTRACT DATE: 12/28/2024 ROADWAY MANAGEMENT SYSTEM PAGE NUMBER: 80  
 PRINT DATE: 12/30/2024 SLD COUNTY/SR - ANNUAL PRINT COUNTY: VENANGO  
 DIR: B TOTAL LEN: 33.360 MI. DIST: 01-5 SR: 62  
 LEFT MUN: PRESIDENT T RIGHT MUN: PRESIDENT T

176142 FT

176087 FT AH-FOREST (27)  
 INTER-AHD SR 0062 SH  
 0790/2108 (SR0062 SEG 0010/0000)  
 018 "DIA CAST IRON  
 LEN=0042 INSTALLED UNKN  
 014 "DIA CAST IRON  
 LEN=0045 INSTALLED UNKN  
 015 "DIA CIRC CONCR  
 LEN=0042 INSTALLED UNKN  
 015 "DIA CIRC CONCR  
 LEN=0042 INSTALLED UNKN  
 015 "DIA CIRC CONCR  
 LEN=0042 INSTALLED UNKN  
 173979 FT 1 0 00750 0 01 0555+11  
 0790/0000 LENGTH(AH 2108 BK 1966)  
 015 "DIA CIRC CONCR  
 LEN=0045 INSTALLED UNKN  
 015 "DIA CIRC CONCR

174034 FT



EXTRACT DATE: 12/28/2024 ROADWAY MANAGEMENT SYSTEM PAGE NUMBER: 79  
PRINT DATE: 12/30/2024 SLD COUNTY/SR - ANNUAL PRINT COUNTY: VENANGO

DIR: B TOTAL LEN: 33.360 MI. DIST: 01-5 SR: 62  
LEFT MUN: PRESIDENT T RIGHT MUN: PRESIDENT T

172068 FT

170044 FT

167627 FT

0780/1450	LEN=0048	INSTALLED	UNKN
015 "DIA	CIRC	CONCR	
0780/0899	LEN=0045	INSTALLED	UNKN
015 "DIA	CIRC	CONCR	
0780/0296	LEN=0048	INSTALLED	UNKN
172013 FT	1 0 00750	0 01 0555	+11
5 0780/0000	LENGTH(AH	1966	BK 2024)
015 "DIA	CIRC	CONCR	
0770/2011	LEN=0045	INSTALLED	UNKN
036 "DIA	CIRC	CONCR	
0770/1710	LEN=0045	INSTALLED	UNKN
015 "DIA	CIRC	CONCR	
0770/1277	LEN=0045	INSTALLED	UNKN
018 "DIA	CIR	PLASTIC	
0770/0970	LEN=0048	INSTALLED	UNKN
015 "DIA	CIRC	CONCR	
0770/0485	LEN=0048	INSTALLED	UNKN
018 "DIA	CIR	PLASTIC	
0770/0264	LEN=0045	INSTALLED	UNKN
018 "DIA	CIR	PLASTIC	
0770/0116	LEN=0048	INSTALLED	2002
169989 FT	1 0 00750	0 01 0534	+87
5 0770/0000	LENGTH(AH	2024	BK 2417)
015 "DIA	CIRC	CONCR	
0760/2156	LEN=0048	INSTALLED	UNKN
015 "DIA	CIRC	CONCR	
0760/1906	LEN=0048	INSTALLED	UNKN
015 "DIA	CIRC	CONCR	
0760/1780	LEN=0048	INSTALLED	UNKN
015 "DIA	CIRC	CONCR	
0760/1588	LEN=0048	INSTALLED	UNKN
015 "DIA	CIRC	CONCR	
0760/1322	LEN=0048	INSTALLED	UNKN
015 "DIA	CIRC	CONCR	
0760/0987	LEN=0015	INSTALLED	UNKN
GEISEH RUN	STRUCTURE	LENGTH	8 FT
0760/0594	BMSID 60/0062	0760/0567	
167572 FT	1 0 00750	0 01 0510	+70
MCCALMONT RD	(T543)		
5 0760/0000	LENGTH(AH	2417	BK 3159)
060 "DIA	CIRC	CONCR	
0750/3008	LEN=0048	INSTALLED	UNKN
015 "DIA	CIRC	CONCR	
0750/2729	LEN=0048	INSTALLED	UNKN
015 "DIA	CIRC	CONCR	
0750/2550	LEN=0048	INSTALLED	UNKN
015 "DIA	CIRC	CONCR	

EXTRACT DATE: 12/28/2024 ROADWAY MANAGEMENT SYSTEM PAGE NUMBER: 78  
PRINT DATE: 12/30/2024 SLD COUNTY/SR - ANNUAL PRINT COUNTY: VENANGO

DIR: B TOTAL LEN: 33.360 MI. DIST: 01-5 SR: 62  
LEFT MUN: PRESIDENT T RIGHT MUN: PRESIDENT T

	164468 FT	0750/2446	LEN=0048	INSTALLED	UNKN
		015 "DIA	CIRC	CONCR	
		0750/2246	LEN=0048	INSTALLED	UNKN
		015 "DIA	CIRC	CONCR	
		0750/2063	LEN=0048	INSTALLED	UNKN
		015 "DIA	CIRC	CONCR	
		0750/1721	LEN=0048	INSTALLED	UNKN
		015 "DIA	CAST	IRON	
		0750/1403	LEN=0048	INSTALLED	UNKN
		018 "DIA	CIR	PLASTIC	
		0750/1105	LEN=0040	INSTALLED	UNKN
		015 "DIA	CAST	IRON	
		0750/0651	LEN=0048	INSTALLED	UNKN
		018 "DIA	CAST	IRON	
		0750/0309	LEN=0048	INSTALLED	UNKN
		164413 FT	1 0 00750	0 01 0479+54	
		5 0750/0000	LENGTH(AH	3159 BK 2512)	
			015 "DIA	CIRC	CONCR
		0740/1775	LEN=0048	INSTALLED	UNKN
		018 "DIA	CIR	PLASTIC	
		0740/1368	LEN=0048	INSTALLED	UNKN
		015 "DIA	CIRC	CONCR	
		0740/1137	LEN=0048	INSTALLED	UNKN
PRESIDENT VILLAGE RD (T547)	0740/0666				
	161956 FT	0740/0422	024 "DIA	CIRC	CONCR
		161901 FT	LEN=0050	INSTALLED	UNKN
		5 0740/0000	1 0 00750	0 01 0454+42	
			LENGTH(AH	2512 BK 2488)	
			015 "DIA	CIRC	CONCR
		0730/2196	LEN=0045	INSTALLED	UNKN
			015 "DIA	CIRC	CONCR
		0730/1988	LEN=0043	INSTALLED	UNKN
			024 "DIA	CIRC	CONCR
		0730/1427	LEN=0050	INSTALLED	UNKN
			015 "DIA	CIRC	CONCR
		0730/1212	LEN=0050	INSTALLED	UNKN
			015 "DIA	CIRC	CONCR
		0730/1044	LEN=0050	INSTALLED	UNKN
			015 "DIA	CIRC	CONCR
		0730/0885	LEN=0050	INSTALLED	UNKN
			018 "DIA	CIRC	CONCR
		0730/0632	LEN=0048	INSTALLED	UNKN
			015 "DIA	CIRC	CONCR
		0730/0309	LEN=0048	INSTALLED	UNKN
			015 "DIA	CIRC	CONCR
		0730/0082	LEN=0048	INSTALLED	UNKN
		159413 FT	1 0 00750	0 01 0429+54	
		5 0730/0000	LENGTH(AH	2488 BK 2518)	

EXTRACT DATE: 12/28/2024 ROADWAY MANAGEMENT SYSTEM PAGE NUMBER: 77  
PRINT DATE: 12/30/2024 SLD COUNTY/SR - ANNUAL PRINT COUNTY: VENANGO

DIR: B TOTAL LEN: 33.360 MI. DIST: 01-5 SR: 62  
LEFT MUN: PRESIDENT T RIGHT MUN: PRESIDENT T

PRESIDENT VILLAGE RD  
(SR2023 SEG 0110/0000) 0720/1134

156950 FT

153420 FT

0720/2518	015 "DIA	CIRC CONCR
0720/2439	LEN=0048	INSTALLED UNKN
0720/2332	015 "DIA	CIRC CONCR
0720/2065	LEN=0048	INSTALLED UNKN
0720/1558	015 "DIA	CIRC CONCR
0720/1403	LEN=0048	INSTALLED UNKN
0720/1134	018 "DIA	CIR PLASTIC
0720/0983	LEN=0017	INSTALLED UNKN
0720/0938	MCCALMONT RD	
0720/0938	(T543)	
0720/0765	BMSB 60/0062/0720/0938	
156895 FT	1 0 00750 0 01 0403+97	
0720/0000	PRESIDENT RD	
0710/3308	(SR2023 SEG 0100/2361)	
0710/2483	LENGTH(AH 2518 BK 3530)	
0710/2137	030 "DIA	CIRC CONCR
0710/1933	LEN=0048	INSTALLED UNKN
0710/1578	024 "DIA	CIRC CONCR
0710/1483	LEN=0050	INSTALLED UNKN
0710/1303	018 "DIA	CIRC CONCR
0710/1090	LEN=0045	INSTALLED UNKN
0710/0527	036 "DIA	CIRC CONCR
153365 FT	LEN=0056	INSTALLED UNKN
0710/0000	015 "DIA	CIRC CONCR
0700/2248	LEN=0040	INSTALLED UNKN
0700/1816	018 "DIA	CIRC CONCR
	LEN=0052	INSTALLED UNKN
	015 "DIA	CIRC CONCR
	LEN=0046	INSTALLED UNKN
	015 "DIA	CIRC CONCR
	LEN=0039	INSTALLED UNKN
	015 "DIA	CIRC CONCR
	LEN=0033	INSTALLED UNKN
	1 0 00750 0 01 0368+67	
	LENGTH(AH 3530 BK 2652)	
	018 "DIA	CIRC CONCR
	LEN=0057	INSTALLED UNKN
	018 "DIA	CIRC CONCR
	LEN=0048	INSTALLED UNKN

EXTRACT DATE: 12/28/2024 ROADWAY MANAGEMENT SYSTEM PAGE NUMBER: 76  
PRINT DATE: 12/30/2024 SLD COUNTY/SR - ANNUAL PRINT COUNTY: VENANGO

DIR: B TOTAL LEN: 33.360 MI. DIST: 01-5 SR: 62  
LEFT MUN: PRESIDENT T RIGHT MUN: PRESIDENT T

150768 FT

148932 FT

146906 FT

0700/1408	015 "DIA CIRC CONCR LEN=0049 INSTALLED UNKN
0700/0765	015 "DIA CIRC CONCR LEN=0050 INSTALLED UNKN
W 0700/0462	RWIS SITE/AT PRESIDENT
150713 FT	1 0 00750 0 01 0342+15
S 0700/0000	LENGTH(AH 2652 BK 1836) MCCRED RUN STRUCTURE LENGTH 10 FT
0690/1805	BMSID 60/0062/0690/1765
0690/1735	015 "DIA CIRC CONCR LEN=0072 INSTALLED UNKN
0690/1607	015 "DIA CIRC CONCR LEN=0048 INSTALLED UNKN
0690/1408	015 "DIA CIRC CONCR LEN=0016 INSTALLED UNKN
0690/0958	015 "DIA CIRC CONCR LEN=0052 INSTALLED UNKN
0690/0197	015 "DIA CIRC CONCR LEN=0042 INSTALLED UNKN
148877 FT	1 0 00750 0 01 0323+79
S 0690/0000	LENGTH(AH 1836 BK 2026) 015 "DIA CIRC CONCR LEN=0060 INSTALLED UNKN
0680/1926	015 "DIA CIRC CONCR LEN=0043 INSTALLED UNKN
0680/1802	015 "DIA CIRC CONCR LEN=0042 INSTALLED UNKN
0680/1593	015 "DIA CIRC CONCR LEN=0043 INSTALLED UNKN
0680/1241	015 "DIA CIRC CONCR LEN=0043 INSTALLED UNKN
0680/1124	015 "DIA CIRC CONCR LEN=0043 INSTALLED UNKN
0680/0905	018 "DIA CIRC CONCR LEN=0016 INSTALLED UNKN
0680/0800	015 "DIA CIRC CONCR LEN=0041 INSTALLED UNKN
0680/0440	015 "DIA CIRC CONCR LEN=0048 INSTALLED UNKN
146851 FT	1 0 00750 0 01 0303+84
S 0680/0000	LENGTH(AH 2026 BK 2451) 036 "DIA CIRC CONCR LEN=0045 INSTALLED UNKN
0670/2412	015 "DIA CIRC CONCR LEN=0040 INSTALLED UNKN
0670/2112	018 "DIA CIRC CONCR LEN=0040 INSTALLED UNKN
0670/1964	015 "DIA CIRC CONCR LEN=0039 INSTALLED UNKN
0670/1834	



DIR: B TOTAL LEN: 33.360 MI.  
LEFT MUN: PRESIDENT T

DIST: 01-5 SR: 62  
RIGHT MUN: PRESIDENT T

1 4 4 4 5 5 F T

1 0 00750 0 01 0254+53 142007 FT  
HENRYS BEND RD  
(SR2025 SEG 0010/0000) 0660/0000

MILLER DR  
(PRDR)

0650 / 1709

[illegible]

EXTRACT DATE: 12/28/2024 ROADWAY MANAGEMENT SYSTEM PAGE NUMBER: 74  
PRINT DATE: 12/30/2024 SLD COUNTY/SR - ANNUAL PRINT COUNTY: VENANGO

DIR: B TOTAL LEN: 33.360 MI. DIST: 01-5 SR: 62  
LEFT MUN: PRESIDENT T RIGHT MUN: PRESIDENT T

138805 FT

136420 FT

133686 FT

0650/0507	015 "DIA	CIRC	CONCR	
	LEN=0051	INSTALLED	UNKN	
0650/0132	015 "DIA	CIRC	CONCR	
138750 FT	LEN=0047	INSTALLED	UNKN	
	1 0 00750	0 01 0222	+51	
	PRESIDENT			
	CRANBERRY			
0650/0000	LENGTH(AH	3202	BK 2385)	
	015 "DIA	CIRC	CONCR	
0640/2298	LEN=0048	INSTALLED	UNKN	
	015 "DIA	CIRC	CONCR	
0640/2080	LEN=0046	INSTALLED	UNKN	
	015 "DIA	CIRC	CONCR	
0640/1742	LEN=0057	INSTALLED	2003	
	015 "DIA	CIRC	CONCR	
0640/1480	LEN=0041	INSTALLED	UNKN	
	018 "DIA	CIRC	CONCR	
0640/1191	LEN=0043	INSTALLED	UNKN	
	015 "DIA	CIRC	CONCR	
0640/0865	LEN=0043	INSTALLED	UNKN	
	015 "DIA	CIRC	CONCR	
0640/0630	LEN=0042	INSTALLED	UNKN	
	018 "DIA	CIRC	CONCR	
0640/0384	LEN=0042	INSTALLED	UNKN	
136365 FT	1 0 00750	0 01 0198	+66	
0640/0000	LENGTH(AH	2385	BK 2734)	
	018 "DIA	CIRC	CONCR	
0630/2376	LEN=0048	INSTALLED	UNKN	
	048 "DIA	CIRC	CONCR	
0630/2072	LEN=0048	INSTALLED	UNKN	
	015 "DIA	CIRC	CONCR	
0630/1929	LEN=0042	INSTALLED	UNKN	
	015 "DIA	CIRC	CONCR	
0630/1497	LEN=0045	INSTALLED	UNKN	
	018 "DIA	CIRC	CONCR	
0630/1141	LEN=0045	INSTALLED	UNKN	
	018 "DIA	CIRC	CONCR	
0630/0520	LEN=0048	INSTALLED	UNKN	
	072 "DIA	CIRC	CONCR	
0630/0012	LEN=0048	INSTALLED	UNKN	
133631 FT	1 0 00750	0 01 0171	+10	
0630/0000	LENGTH(AH	2734	BK 2698)	
	015 "DIA	CIR	PLASTIC	
0620/2430	LEN=0048	INSTALLED	UNKN	
	024 "DIA	CIRC	CONCR	
0620/2154	LEN=0048	INSTALLED	UNKN	
	024 "DIA	CIRC	CONCR	
0620/1878	LEN=0055	INSTALLED	UNKN	
	015 "DIA	CIRC	CONCR	

EXTRACT DATE: 12/28/2024 ROADWAY MANAGEMENT SYSTEM PAGE NUMBER: 73  
PRINT DATE: 12/30/2024 SLD COUNTY/SR - ANNUAL PRINT COUNTY: VENANGO

DIR: B TOTAL LEN: 33.360 MI. DIST: 01-5 SR: 62  
LEFT MUN: CRANBERRY T RIGHT MUN: CRANBERRY T

130988 FT

128501 FT

0620/1719	LEN=0055	INSTALLED	UNKN
018 "DIA	CIRC	CONCR	
0620/1640	LEN=0040	INSTALLED	UNKN
015 "DIA	CIRC	CONCR	
0620/1326	LEN=0050	INSTALLED	UNKN
018 "DIA	CIRC	CONCR	
0620/1162	LEN=0047	INSTALLED	UNKN
015 "DIA	CIRC	CONCR	
0620/1100	LEN=0056	INSTALLED	UNKN
015 "DIA	CIRC	CONCR	
0620/1043	LEN=0048	INSTALLED	UNKN
015 "DIA	CIRC	CONCR	
0620/0808	LEN=0048	INSTALLED	UNKN
018 "DIA	CIRC	CONCR	
0620/0490	LEN=0044	INSTALLED	UNKN
036 "DIA	CIRC	CONCR	
0620/0204	LEN=0090	INSTALLED	UNKN
130933 FT	1 0 00750	0 01 0145+42	
5 0620/0000	LENGTH(AH	2698 BK 2487)	
015 "DIA	CIRC	CONCR	
0610/2223	LEN=0045	INSTALLED	UNKN
024 "DIA	CIRC	CONCR	
0610/2004	LEN=0052	INSTALLED	UNKN
018 "DIA	CIR	PLASTIC	
0610/1803	LEN=0052	INSTALLED	UNKN
024 "DIA	CIRC	METAL	
0610/1689	LEN=0052	INSTALLED	UNKN
030 "DIA	CIR	PLASTIC	
0610/1620	LEN=0052	INSTALLED	2003
015 "DIA	CIRC	CONCR	
0610/1075	LEN=0014	INSTALLED	UNKN
015 "DIA	CIRC	CONCR	
0610/0935	LEN=0014	INSTALLED	UNKN
015 "DIA	CIR	PLASTIC	
0610/0716	LEN=0015	INSTALLED	2006
018 "DIA	CIRC	CONCR	
0610/0445	LEN=0045	INSTALLED	UNKN
015 "DIA	CIRC	CONCR	
0610/0160	LEN=0014	INSTALLED	UNKN
128446 FT	1 0 00750	0 01 0120+35	
5 0610/0000	LENGTH(AH	2487 BK 2577)	
015 "DIA	CIRC	CONCR	
0600/2401	LEN=0014	INSTALLED	UNKN
0600/1984	BMSSEN 60/0062/0600/1939		
1 0 00750	0 01 0114+00		
HORSE CREEK			
0600/1939	BMSBG 60/0062/0600/1939		
SLATE RUN			
STRUCTURE LENGTH	8 FT		
0600/1408	BMSID 60/0062/0600/1408		

DIR: B TOTAL LEN: 33.360 MI.  
LEFT MUN: CRANBERRY T

DIST: 01-5 SR: 62  
RIGHT MUN: CRANBERRY T

1 2 5 9 2 4 F T

1 2 3 5 6 0 F T

1 2 1 0 6 3 F T

0600/0831	018 "DIA	CIRC	CONCR	UNKN
	LEN=0040	INSTALLED		
0600/0441	018 "DIA	CIRC	CONCR	UNKN
125869 FT	LEN=0078	INSTALLED		
0600/0000	1 0 00750	0 01 0094	+69	
	LENGTH(AH	2577	BK 2364)	
0590/2177	030 "DIA	CIRC	CONCR	UNKN
	LEN=0040	INSTALLED		
0590/1866	018 "DIA	CIRC	CONCR	UNKN
	LEN=0040	INSTALLED		
0590/1490	018 "DIA	CIRC	CONCR	UNKN
	LEN=0048	INSTALLED		
0590/1317	015 "DIA	CIRC	CONCR	UNKN
	LEN=0050	INSTALLED		
0590/1107	015 "DIA	CIRC	CONCR	UNKN
	LEN=0048	INSTALLED		
0590/0779	018 "DIA	CIRC	CONCR	UNKN
	LEN=0044	INSTALLED		
0590/0535	015 "DIA	CIRC	CONCR	UNKN
123505 FT	LEN=0040	INSTALLED		
0590/0000	1 0 00750	0 01 0071	+05	
	LENGTH(AH	2364	BK 2497)	
0580/2376	015 "DIA	CIRC	CONCR	UNKN
	LEN=0040	INSTALLED		
0580/2105	024 "DIA	CIRC	CONCR	UNKN
	LEN=0053	INSTALLED		
0580/1757	015 "DIA	CIRC	CONCR	UNKN
	LEN=0038	INSTALLED		
0580/1582	018 "DIA	CIRC	CONCR	UNKN
	LEN=0045	INSTALLED		
0580/1353	021 "DIA	CIRC	CONCR	UNKN
	LEN=0040	INSTALLED		
0580/1070	018 "DIA	CIRC	CONCR	UNKN
	LEN=0014	INSTALLED		
0580/0632	015 "DIA	CIRC	CONCR	UNKN
	LEN=0014	INSTALLED		
0580/0487	018 "DIA	CIRC	CONCR	UNKN
121008 FT	LEN=0038	INSTALLED		
	1 0 00750	0 01 0045	+93	
	018 "DIA	CIR	PLASTIC	
	LEN=0052	INSTALLED		
	HORSE CREEK RD			
	(T558)			
0580/0000	LENGTH(AH	2497	BK 3100)	
0570/1391	018 "DIA	CIRC	CONCR	UNKN
	LEN=0012	INSTALLED		

EXTRACT DATE: 12/28/2024 ROADWAY MANAGEMENT SYSTEM PAGE NUMBER: 71  
PRINT DATE: 12/30/2024 SLD COUNTY/SR - ANNUAL PRINT COUNTY: VENANGO

DIR: B TOTAL LEN: 33.360 MI. DIST: 01-5 SR: 62  
LEFT MUN: CRANBERRY T RIGHT MUN: CRANBERRY T

					018 "DIA CIRC CONCR
				0570/1074	LEN=0040 INSTALLED UNKN
					018 "DIA CIRC CONCR
				0570/0751	LEN=0044 INSTALLED UNKN
					015 "DIA CIRC PLASTIC
				0570/0313	LEN=0012 INSTALLED UNKN
	117963 FT			117908 FT	1 0 00750 0 01 0014+93
				5 0570/0000	LENGTH(AH 3100 BK 1664)
					015 "DIA CIRC CONCR
				0560/1574	LEN=0031 INSTALLED UNKN
					018 "DIA CIRC CONCR
				0560/1165	LEN=0038 INSTALLED UNKN
					018 "DIA CIRC CONCR
				0560/0870	LEN=0012 INSTALLED UNKN
OAKWOOD RD (T709)					
	0560/0716			0560/0452	BMS EN 60/0062/0560/0420
					1 0 00750 0 00 0003+05
					SAGE RUN
				0560/0434	BMSBG 60/0062/0560/0420
					FRYBURG RD
				0560/0373	(SR0157 SEG 0010/0000)
					FROM 0157/0010 SH
				0560/0238	(CONN)
					018 "DIA CIRC METAL
				0560/0218	LEN=0024 INSTALLED UNKN
	116299 FT			116244 FT	1 0 00750 0 00 0000+00
					NC SR 0062 SH
					TO 0157/0010 SH
					(CONN)
				5 0560/0000	LENGTH(AH 1664 BK 3580)
					015 "DIA CIRC CONCR
				0550/3250	LEN=0060 INSTALLED UNKN
				0550/2768	BMS EN 60/0062/0550/2789
					1 0 00091 0 01 0562+94
					SAGE RUN
				0550/2751	BMSBG 60/0062/0550/2789
				0550/2293	BMS EN 60/0062/0550/2324
					1 0 00091 0 01 0559+19
					SAGE RUN
				0550/2272	BMSBG 60/0062/0550/2324
				0550/1925	BMS EN 60/0062/0550/1915
					1 0 00091 0 01 0539+89
					SAGE RUN
				0550/1899	BMSBG 60/0062/0550/1915
					018 "DIA CIRC CONCR
				0550/1350	LEN=0052 INSTALLED UNKN
UPPER SAGE RUN RD (T532)					
	0550/1325				
					018 "DIA CIRC CONCR

EXTRACT DATE: 12/28/2024 ROADWAY MANAGEMENT SYSTEM PAGE NUMBER: 70  
PRINT DATE: 12/30/2024 SLD COUNTY/SR - ANNUAL PRINT COUNTY: VENANGO

DIR: B TOTAL LEN: 33.360 MI. DIST: 01-5 SR: 62  
LEFT MUN: CRANBERRY T RIGHT MUN: CRANBERRY T

UPPER SAGE RUN RD  
(T532)

112719 FT

110583 FT

107801 FT

0520/0690

0550/1267	LEN=0055	INSTALLED	UNKN
0550/0585	LEN=0050	INSTALLED	UNKN
112664 FT	1 0 00091 0 01 0539+89		
0550/0000	LENGTH(AH 3580 BK 2136)		
0540/1660	024 "DIA CIRC CONCR		
0540/1456	LEN=0014 INSTALLED UNKN		
0540/0762	015 "DIA CIRC CONCR		
0540/0726	LEN=0048 INSTALLED UNKN		
0540/0248	BMSSEN 60/0062/0540/0762		
0540/0050	1 0 00091 0 01 0518+91		
110528 FT	SAGE RUN		
0540/0000	BMSBG 60/0062/0540/0762		
0530/2389	015 "DIA CIRC CONCR		
0530/2101	LEN=0045 INSTALLED UNKN		
0530/1601	BMSSEN 60/0062/0540/0000		
0530/1563	1 0 00091 0 01 0518+91		
0530/0790	SAGE RUN		
0530/0317	BMSBG 60/0062/0540/0000		
0530/0038	LENGTH(AH 2136 BK 2782)		
107746 FT	024 "DIA CIRC CONCR		
0530/0000	LEN=0048 INSTALLED UNKN		
0520/1883	015 "DIA CIRC CONCR		
0520/1030	LEN=0065 INSTALLED UNKN		
0520/0783	BMSSEN 60/0062/0530/1591		
	1 0 00091 0 01 0491+11		
	SAGE RUN		
	BMSBG 60/0062/0530/1591		
	018 "DIA CIRC CONCR		
	LEN=0040 INSTALLED UNKN		
	018 "DIA CIRC CONCR		
	LEN=0015 INSTALLED UNKN		
	BMSSEN 60/0062/0530/0000		
	1 0 00091 0 01 0491+11		
	SAGE RUN		
	BMSBG 60/0062/0530/0000		
	LENGTH(AH 2782 BK 2035)		
	018 "DIA CIRC CONCR		
	LEN=0130 INSTALLED UNKN		
	018 "DIA CIRC CONCR		
	LEN=0105 INSTALLED UNKN		
	030 "DIA CIRC CONCR		
	LEN=0035 INSTALLED UNKN		
	018 "DIA CIRC CONCR		

EXTRACT DATE: 12/28/2024 ROADWAY MANAGEMENT SYSTEM PAGE NUMBER: 69  
PRINT DATE: 12/30/2024 SLD COUNTY/SR - ANNUAL PRINT COUNTY: VENANGO

DIR: B TOTAL LEN: 33.360 MI. DIST: 01-5 SR: 62  
LEFT MUN: CRANBERRY T RIGHT MUN: CRANBERRY T

						0520/0543	LEN=0032	INSTALLED	UNKN
						0520/0109	BMSSEN 60/0062/0520/0066		
							1 0 00091 0 01 0470+36		
							SAGE RUN		
						0520/0076	BMSBG 60/0062/0520/0066		
						105711 FT	1 0 00091 0 01 0469+35		
							SALINA RD		
							(SR0257 SEG 0120/1050)		
							NC RIVER		
						5 0520/0000	LENGTH(AH 2035 BK 0965)		
							018 "DIA CAST IRON		
						0510/0905	LEN=0040 INSTALLED UNKN		
							CRANBERRY		
						0510/0846	OIL CITY C		
							018 "DIA CAST IRON		
						0510/0580	LEN=0040 INSTALLED UNKN		
							018 "DIA CAST IRON		
						0510/0200	LEN=0040 INSTALLED UNKN		
						104746 FT			
						5 0510/0000	LENGTH(AH 0965 BK 0718)		
							LC FROM SECOND ST		
						0500/0130	(CONN)		
						104028 FT	1 0 00091 0 01 0456+00		
							NC SE		
							SECOND ST		
							(TBC)		
						5 0500/0000	LENGTH(AH 0718 BK 2383)		
							024 "DIA CIRC CONCR		
						0490/2235	LEN=0055 INSTALLED UNKN		
							018 "DIA CIRC CONCR		
						0490/1933	LEN=0050 INSTALLED UNKN		
							018 "DIA CIRC CONCR		
						0490/1690	LEN=0045 INSTALLED UNKN		
							018 "DIA CIRC CONCR		
						0490/1386	LEN=0050 INSTALLED UNKN		
							IMPERIAL ST		
						0490/1047	(CITY)		
							018 "DIA CIRC CONCR		
						0490/0725	LEN=0055 INSTALLED UNKN		
							018 "DIA CIRC CONCR		
						0490/0526	LEN=0050 INSTALLED UNKN		
							018 "DIA CIRC CONCR		
						0490/0247	LEN=0080 INSTALLED UNKN		
							018 "DIA CIRC CONCR		
						0490/0050	LEN=0065 INSTALLED UNKN		
						101645 FT	1 0 00091 0 01 0431+53		
							NC FRONT ST		
						5 0490/0000	LENGTH(AH 2383 BK 1297)		

105766 FT

1 0 00091 0 01 0461+57 104801 FT  
PUMPHOUSE RD  
(CITY)

0510/0000

104083 FT

101700 FT

EXTRACT DATE: 12/28/2024 ROADWAY MANAGEMENT SYSTEM PAGE NUMBER: 68  
PRINT DATE: 12/30/2024 SLD COUNTY/SR - ANNUAL PRINT COUNTY: VENANGO

DIR: B TOTAL LEN: 33.360 MI. DIST: 01-5 SR: 62  
LEFT MUN: OIL CITY C RIGHT MUN: OIL CITY C

018 "DIA CIRC CONCR  
LEN=0030 INSTALLED UNKN 0481/1146

TO SR 62/0480  
(CONN) 0481/1096

018 "DIA CIRC CONCR  
LEN=0035 INSTALLED UNKN 0481/0840

STATE ST  
(CITY) 0481/0717

018 "DIA CIRC CONCR  
LEN=0035 INSTALLED UNKN 0481/0700

CENTRAL AV  
(CITY) 0481/0309

2 0 60085 0 01 0040+16 100404 FT

PETROLEUM ST  
(SR0062 SEG 0470/1255)  
018 "DIA CIRC CONCR  
LEN=0015 INSTALLED UNKN  
NC FRONT ST

FRONT ST  
(CITY)  
PETROLEUM ST INTER-BK  
(SR0062 SEG 0470/1255)

MFC BEGIN = B  
LTH AH 001296 BK 000315 0481/0000  
100404 FT  
LTH AH 000315 BK 001583 7473/0000

FRONT ST

0480/1166 018 "DIA CIRC CONCR  
LEN=0070 INSTALLED UNKN

FROM SR 62/0481  
(CONN)  
WILSON AV  
(TBC)

0480/1121

STATE ST  
(CITY)

0480/0759

0480/0582 LINDON AL  
(CITY)  
CENTRAL AV  
(CITY)

0480/0383

0480/0171 HAZEL PL  
(CITY)

100348 FT 1 0 00091 0 01 0414+59

NC FIRST ST  
MFC BEGIN = B  
0480/0000 LENGTH(AH 1297 BK 1583)

PETROLEUM ST  
(CITY)

0470/1583 FIRST ST  
(SR3025 SEG 0160/1971)  
ORCHARD ST  
(CITY)

0470/1430

0470/1303 024 "DIA CIRC CONCR  
LEN=0032 INSTALLED UNKN  
FRONT ST  
(CITY)



EXTRACT DATE: 12/28/2024 ROADWAY MANAGEMENT SYSTEM PAGE NUMBER: 67  
PRINT DATE: 12/30/2024 SLD COUNTY/SR - ANNUAL PRINT COUNTY: VENANGO

DIR: B TOTAL LEN: 33.360 MI. DIST: 01-5 SR: 62  
LEFT MUN: OIL CITY C RIGHT MUN: OIL CITY C

(SR0062 SEG 0481/0000) 0470/1255

TO 0008/0420 SH  
(CONN) 0470/0132


1 0 00091 0 00 0397+68 098821 FT  
MAIN ST  
(SR0008 SEG 0421/0000)  
(SR0008 SEG 0420/0000)  
HALYDAY ST  
(SR0428 SEG 0010/0000) 0470/0000

018 "DIA CIRC CONCR  
LEN=0060 INSTALLED UNKN 0461/2619

(APRA) ELECTRALLOY CORP  
ELECTRALLOY CORP RD  
(PRDR) 0461/2258  
018 "DIA CIRC CONCR  
LEN=0060 INSTALLED UNKN 0461/2255  
018 "DIA CIRC CONCR  
LEN=0060 INSTALLED UNKN 0461/2014

018 "DIA CIRC CONCR  
LEN=0060 INSTALLED UNKN 0461/1613  
018 "DIA CIRC CONCR  
LEN=0060 INSTALLED UNKN 0461/1470  
024 "DIA CIRC CONCR  
LEN=0060 INSTALLED UNKN 0461/1275

018 "DIA CIRC CONCR  
LEN=0060 INSTALLED UNKN 0461/1188



0470/1255

0470/1211 024 "DIA CIRC CONCR  
0470/1175 LEN=0080 INSTALLED UNKN  
BMSBN 60/0062/0470/0450

1 0 00091 0 00 0402+39  
0470/0470 ALLEGHENY R.  
BMSBG 60/0062/0470/0450  
0470/0391 018 "DIA CIRC CONCR  
LEN=0032 INSTALLED UNKN  
0470/0132 FOR SR 0062E TO SR 0062  
0470/0119 (CONN)  
098765 FT (AAR 262844J) #TRKS 01

NC PETROLEUM ST

0470/0000 MFC BEGIN = B  
LENGTH(AH 1583 BK 2303)

0460/2156 FOR SR 0062E TO SR 0062  
(CONN)  
0460/1961 018 "DIA CIRC CONCR  
LEN=0060 INSTALLED UNKN  
(APRA) ELECTRALLOY CORP  
0460/1899 ELECTRALLOY CORP RD  
(PRDR)

0460/1862 018 "DIA CIRC CONCR  
LEN=0060 INSTALLED UNKN  
0460/1680 018 "DIA CIRC CONCR  
LEN=0060 INSTALLED UNKN

0460/1237 018 "DIA CIRC CONCR  
LEN=0060 INSTALLED UNKN

0460/1113 018 "DIA CIRC CONCR  
LEN=0060 INSTALLED UNKN  
018 "DIA CIRC CONCR

EXTRACT DATE: 12/28/2024 ROADWAY MANAGEMENT SYSTEM PAGE NUMBER: 66  
PRINT DATE: 12/30/2024 SLD COUNTY/SR - ANNUAL PRINT COUNTY: VENANGO

DIR: B TOTAL LEN: 33.360 MI. DIST: 01-5 SR: 62  
LEFT MUN: OIL CITY C RIGHT MUN: OIL CITY C

018 "DIA CIRC CONCR LEN=0060 INSTALLED UNKN 0461/0878	0460/0911 LEN=0060 INSTALLED UNKN
018 "DIA CIRC CONCR LEN=0060 INSTALLED UNKN 0461/0763	0460/0825 018 "DIA CIRC CONCR LEN=0060 INSTALLED UNKN
018 "DIA CIRC CONCR LEN=0060 INSTALLED UNKN 0461/0433	0460/0755 018 "DIA CIRC CONCR LEN=0060 INSTALLED UNKN 0460/0525 018 "DIA CIRC CONCR LEN=0060 INSTALLED UNKN
018 "DIA CIRC CONCR LEN=0060 INSTALLED UNKN 0461/0148	0460/0405 018 "DIA CIRC CONCR LEN=0060 INSTALLED UNKN 0460/0180 024 "DIA CIRC CONCR LEN=0060 INSTALLED UNKN
1 0 00091 0 00 0371+01 096154 FT LENGTH(AH 2667 BK 2038) 0461/0000	0460/0099 018 "DIA CIRC CONCR LEN=0060 INSTALLED UNKN 0460/0075 024 "DIA CIRC CONCR LEN=0016 INSTALLED UNKN 096462 FT 1 0 00091 0 00 0375+08 0460/0000 LENGTH(AH 2303 BK 2373) 018 "DIA CIRC CONCR LEN=0060 INSTALLED UNKN
018 "DIA CIRC CONCR LEN=0060 INSTALLED UNKN 0451/1988 EMERGENCY CROSSOVER (CONN) 0451/1858	0450/2172 0450/1835 EMERGENCY CROSSOVER (CONN)
024 "DIA CIRC CONCR LEN=0060 INSTALLED UNKN 0451/1849 018 "DIA CIRC CONCR LEN=0060 INSTALLED UNKN 0451/1658	0450/1601 018 "DIA CIRC CONCR LEN=0060 INSTALLED UNKN
018 "DIA CIRC CONCR LEN=0060 INSTALLED UNKN 0451/1236	0450/1182 018 "DIA CIRC CONCR LEN=0060 INSTALLED UNKN
018 "DIA CIRC CONCR LEN=0060 INSTALLED UNKN 0451/0844	0450/0793 018 "DIA CIRC CONCR LEN=0060 INSTALLED UNKN
018 "DIA CIRC CONCR LEN=0060 INSTALLED UNKN 0451/0665	0450/0607 018 "DIA CIRC CONCR LEN=0060 INSTALLED UNKN
048 "DIA CIRC CONCR	

EXTRACT DATE: 12/28/2024 ROADWAY MANAGEMENT SYSTEM PAGE NUMBER: 65  
PRINT DATE: 12/30/2024 SLD COUNTY/SR - ANNUAL PRINT COUNTY: VENANGO

DIR: B TOTAL LEN: 33.360 MI. DIST: 01-5 SR: 62  
LEFT MUN: OIL CITY C RIGHT MUN: OIL CITY C

LEN=0060 INSTALLED UNKN 0451/0437	---	---	---	0450/0395	EMERGENCY CROSSOVER (CONN)
EMERGENCY CROSSOVER (CONN) 0451/0400	---	---	---	0450/0314	018 "DIA CIRC CONCR LEN=0060 INSTALLED UNKN
018 "DIA CIRC CONCR LEN=0060 INSTALLED UNKN 0451/0069	---	---	---	0450/0030	018 "DIA CIRC CONCR LEN=0060 INSTALLED UNKN
1 0 00091 0 00 0350+19 094116 FT	---	---	---	094089 FT	1 0 00091 0 00 0351+11
NC MAIN ST	---	---	---	NC MA	IN ST
OIL CITY	---	---	---	OIL CITY	
SUGARCREEK B	---	---	---	SUGARCREEK B	
LENGTH(AH 2038 BK 3655) 0451/0000	---	---	---	0450/0000	LENGTH(AH 2373 BK 3663)
018 "DIA CIRC CONCR LEN=0060 INSTALLED UNKN 0441/3398	---	---	---	0440/3423	018 "DIA CIRC CONCR LEN=0060 INSTALLED UNKN
018 "DIA CIRC CONCR LEN=0060 INSTALLED UNKN 0441/3224	---	---	---	0440/3252	018 "DIA CIRC CONCR LEN=0060 INSTALLED UNKN
018 "DIA CIRC CONCR LEN=0060 INSTALLED UNKN 0441/2993	---	---	---	0440/3004	018 "DIA CIRC CONCR LEN=0060 INSTALLED UNKN
018 "DIA CIRC CONCR LEN=0060 INSTALLED UNKN 0441/2767	---	---	---	0440/2779	018 "DIA CIRC CONCR LEN=0060 INSTALLED UNKN
018 "DIA CIRC CONCR LEN=0060 INSTALLED UNKN 0441/2374	---	---	---	0440/2598	018 "DIA CIRC CONCR LEN=0060 INSTALLED UNKN
018 "DIA CIRC CONCR LEN=0060 INSTALLED UNKN 0441/2077	---	---	---	0440/2388	018 "DIA CIRC CONCR LEN=0060 INSTALLED UNKN
018 "DIA CIRC CONCR LEN=0060 INSTALLED UNKN 0441/1787	---	---	---	0440/2081	018 "DIA CIRC CONCR LEN=0060 INSTALLED UNKN
018 "DIA CIRC CONCR LEN=0060 INSTALLED UNKN 0441/1674	---	---	---	0440/1680	018 "DIA CIRC CONCR LEN=0060 INSTALLED UNKN
018 "DIA CIRC CONCR LEN=0060 INSTALLED UNKN 0441/1372	---	---	---	0440/1382	018 "DIA CIRC CONCR LEN=0060 INSTALLED UNKN

EXTRACT DATE: 12/28/2024 ROADWAY MANAGEMENT SYSTEM PAGE NUMBER: 64  
PRINT DATE: 12/30/2024 SLD COUNTY/SR - ANNUAL PRINT COUNTY: VENANGO

DIR: B TOTAL LEN: 33.360 MI. DIST: 01-5 SR: 62  
LEFT MUN: SUGARCREEK B RIGHT MUN: SUGARCREEK B

018 "DIA CIRC CONCR LEN=0060 INSTALLED UNKN 0441/0982	0440/0989	018 "DIA CIRC CONCR LEN=0060 INSTALLED UNKN
018 "DIA CIRC CONCR LEN=0060 INSTALLED UNKN 0441/0822	0440/0829	018 "DIA CIRC CONCR LEN=0060 INSTALLED UNKN
018 "DIA CIRC CONCR LEN=0060 INSTALLED UNKN 0441/0684	0440/0702	018 "DIA CIRC CONCR LEN=0060 INSTALLED 2018
018 "DIA CIRC CONCR LEN=0060 INSTALLED UNKN 0441/0546		
018 "H 24" W ELLIP CONC LEN=0060 INSTALLED UNKN 0441/0389		
018 "DIA CIRC CONCR LEN=0060 INSTALLED UNKN 0441/0195	0440/0339	018 "DIA CIRC CONCR LEN=0060 INSTALLED 2018
	0440/0117	018 "DIA CIRC CONCR LEN=0060 INSTALLED UNKN
1 0 00091 0 00 0313+38 090461 FT LENGTH(AH 3655 BK 2245) 0441/0000	0440/0085	018 "DIA CIRC CONCR LEN=0060 INSTALLED UNKN
018 "DIA CIRC CONCR LEN=0060 INSTALLED UNKN 0431/2178	090426 FT 1 0 00091 0 00 0314+48	0440/0000 LENGTH(AH 3663 BK 1883)
018 "DIA CIRC CONCR LEN=0060 INSTALLED UNKN 0431/2050		
018 "DIA CIRC CONCR LEN=0060 INSTALLED UNKN 0431/1856	0430/1665	018 "DIA CIRC CONCR LEN=0060 INSTALLED UNKN
	0430/1486	018 "DIA CIRC CONCR LEN=0060 INSTALLED UNKN
018 "DIA CIRC CONCR LEN=0060 INSTALLED UNKN 0431/1646	0430/1472	018 "DIA CIRC CONCR LEN=0060 INSTALLED UNKN
EMERGENCY CROSSOVER (CONN) 0431/1367	0430/1014	EMERGENCY CROSSOVER (CONN)
018 "DIA CIRC CONCR LEN=0060 INSTALLED UNKN 0431/1249		
024 "DIA CIRC CONCR LEN=0060 INSTALLED UNKN 0431/1034		
018 "DIA CIRC CONCR LEN=0060 INSTALLED UNKN 0431/0755	0430/0891	018 "DIA CIRC CONCR LEN=0060 INSTALLED UNKN

EXTRACT DATE: 12/28/2024 ROADWAY MANAGEMENT SYSTEM PAGE NUMBER: 63  
PRINT DATE: 12/30/2024 SLD COUNTY/SR - ANNUAL PRINT COUNTY: VENANGO

DIR: B TOTAL LEN: 33.360 MI. DIST: 01-5 SR: 62  
LEFT MUN: SUGARCREEK B RIGHT MUN: SUGARCREEK B

018 "DIA CIRC CONCR LEN=0060 INSTALLED UNKN 0431/0389	0430/0676	018 "DIA CIRC CONCR LEN=0060 INSTALLED UNKN
018 "DIA CIRC CONCR LEN=0060 INSTALLED UNKN 0431/0188	0430/0420	018 "DIA CIRC CONCR LEN=0060 INSTALLED UNKN
1 0 00091 0 00 0290+93 088216 FT	0430/0024	018 "DIA CIRC CONCR LEN=0060 INSTALLED UNKN
018 "DIA CIRC CONCR LEN=0060 INSTALLED UNKN	088543 FT	1 0 00091 0 00 0295+60
LENGTH(AH 2245 BK 1559) 0431/0000	0430/0000	LENGTH(AH 1883 BK 1935)
	0420/1757	018 "DIA CIRC CONCR LEN=0060 INSTALLED UNKN
018 "DIA CIRC CONCR LEN=0060 INSTALLED UNKN 0421/1370	0420/1518	018 "DIA CIRC CONCR LEN=0060 INSTALLED UNKN
018 "DIA CIRC CONCR LEN=0060 INSTALLED UNKN 0421/1073	0420/1336	018 "DIA CIRC CONCR LEN=0060 INSTALLED UNKN
018 "DIA CIRC CONCR LEN=0060 INSTALLED UNKN 0421/0866	0420/1028	018 "DIA CIRC CONCR LEN=0045 INSTALLED UNKN
018 "DIA CIRC CONCR LEN=0060 INSTALLED UNKN 0421/0296	0420/0818	018 "DIA CIRC CONCR LEN=0012 INSTALLED UNKN
1 0 00091 0 00 0271+78 086657 FT	0420/0766	018 "DIA CIRC CONCR LEN=0045 INSTALLED UNKN
MFC BEGIN = B	0420/0241	018 "DIA CIRC CONCR LEN=0045 INSTALLED UNKN
LENGTH(AH 1559 BK 2025) 0421/0000	086608 FT	1 0 00091 0 00 0272+16
	0420/0000	MFC BEGIN = B
	0410/1891	LENGTH(AH 1935 BK 2025)
	0410/1632	018 "DIA CIRC CONCR LEN=0075 INSTALLED UNKN
	0410/1075	018 "DIA CIRC CONCR LEN=0075 INSTALLED UNKN
	0410/0874	018 "DIA CIRC CONCR LEN=0070 INSTALLED UNKN
	0410/0419	018 "DIA CIRC CONCR LEN=0070 INSTALLED UNKN

NINTH ST

EXTRACT DATE: 12/28/2024 ROADWAY MANAGEMENT SYSTEM PAGE NUMBER: 62  
PRINT DATE: 12/30/2024 SLD COUNTY/SR - ANNUAL PRINT COUNTY: VENANGO

DIR: B TOTAL LEN: 33.360 MI. DIST: 01-5 SR: 62  
LEFT MUN: SUGARCREEK B RIGHT MUN: SUGARCREEK B

(BORO)	0410/0398	==	084583 FT	1 0 00091 0 00 0255+52
	084632 FT		5 0410/0000	LENGTH(AH 2025 BK 2929)
		--	0400/2838	018 "DIA CIRC CONCR
		--	0400/2566	LEN=0070 INSTALLED UNKN
		--	0400/2200	024 "DIA CIRC CONCR
		--	0400/1743	LEN=0070 INSTALLED UNKN
SIXTH ST				024 "DIA CIRC CONCR
(BORO)	0400/1578	==		LEN=0075 INSTALLED UNKN
FIFTH ST			0400/1567	018 "DIA CIRC CONCR
(BORO)	0400/1149	==		LEN=0075 INSTALLED UNKN
FOURTH ST			0400/0804	024 "DIA CIRC CONCR
(BORO)	0400/0765	==		LEN=0075 INSTALLED UNKN
THIRD ST				018 "DIA CIRC CONCR
(BORO)	0400/0389	==		LEN=0075 INSTALLED UNKN
1 0 00091 0 00 0226+58	081703 FT	--	0400/0308	018 "DIA CIRC CONCR
SECOND ST			081654 FT	LEN=0075 INSTALLED UNKN
(BORO)	0400/0000	==	5 0400/0000	LENGTH(AH 2929 BK 2653)
FIRST ST			0390/2598	018 "DIA CIRC CONCR
(BORO)	0390/2283	==		LEN=0070 INSTALLED UNKN
TRANSIT ST				SHAFFER RUN
(BORO)	0390/1468	==	0390/2015	STRUCTURE LENGTH 18 FT
		--		BMSID 60/0062/0390/1987
		--	0390/1088	018 "DIA CIRC CONCR
		--	0390/0956	LEN=0070 INSTALLED UNKN
PROGRESS DR				018 "DIA CIRC CONCR
(PRDR)	0390/0819	POI	0390/0819	LEN=0070 INSTALLED UNKN
KLAPEC TRUCKING DR		POI		(APRA) WEBCO IND
(PRDR)	0390/0230		0390/0230	(APRA) KLAPEC TRUCKING
	079050 FT		079001 FT	1 0 00091 0 00 0199+82
			5 0390/0000	LENGTH(AH 2653 BK 1966)
				BRANNON RUN
				STRUCTURE LENGTH 16 FT
			0380/1640	BMSID 60/0062/0380/1620

EXTRACT DATE: 12/28/2024 ROADWAY MANAGEMENT SYSTEM PAGE NUMBER: 61  
PRINT DATE: 12/30/2024 SLD COUNTY/SR - ANNUAL PRINT COUNTY: VENANGO

DIR: B TOTAL LEN: 33.360 MI. DIST: 01-5 SR: 62  
LEFT MUN: SUGARCREEK B RIGHT MUN: SUGARCREEK B

MONG WY  
(BORO)

0380/0899

WIBLE WY  
(BORO)

077084 FT

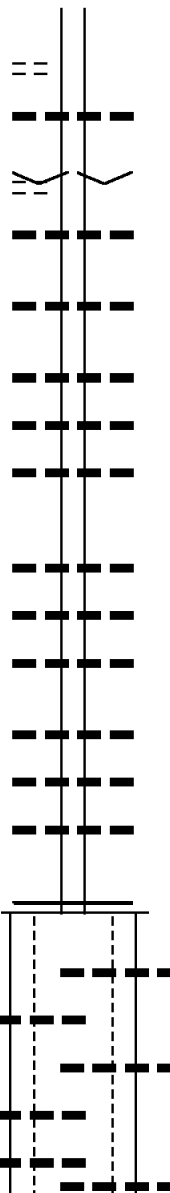
0380/0000

074574 FT

072828 FT

018 "DIA CIRC CONCR  
LEN=0025 INSTALLED UNKN 0351/2949

018 "DIA CIRC CONCR  
LEN=0025 INSTALLED UNKN 0351/2522  
018 "DIA CIRC CONCR  
LEN=0060 INSTALLED UNKN 0351/2193



0380/0461 018 "DIA CIRC CONCR  
077035 FT LEN=0070 INSTALLED UNKN  
1 0 00091 0 00 0180+03  
VILLAGE: RENO  
5 0380/0000 LENGTH(AH 1966 BK 2510)  
018 "DIA CIRC CONCR  
0370/2305 LEN=0070 INSTALLED UNKN  
0370/1457 018 "DIA CIRC CONCR  
LEN=0070 INSTALLED UNKN  
0370/0743 018 "DIA CIRC CONCR  
LEN=0038 INSTALLED UNKN  
0370/0223 048 "DIA CIRC CONCR  
LEN=0050 INSTALLED UNKN  
0370/0022 018 "DIA CIRC CONCR  
LEN=0050 INSTALLED UNKN  
074525 FT 1 0 00091 0 00 0154+85  
5 0370/0000 LENGTH(AH 2510 BK 1746)  
018 "DIA CIRC CONCR  
0360/1708 LEN=0022 INSTALLED UNKN  
018 "DIA CIRC CONCR  
0360/1470 LEN=0070 INSTALLED UNKN  
018 "DIA CIRC CONCR  
0360/1251 LEN=0070 INSTALLED UNKN  
0360/0615 018 "DIA CIRC CONCR  
LEN=0070 INSTALLED UNKN  
0360/0383 018 "DIA CIRC CONCR  
LEN=0070 INSTALLED UNKN  
0360/0142 018 "DIA CIRC CONCR  
LEN=0070 INSTALLED UNKN  
072779 FT 1 0 00091 0 00 0129+81  
5 0360/0000 MFC BEGIN = B  
LENGTH(AH 1746 BK 3101)  
0350/2975 018 "DIA CIRC CONCR  
LEN=0070 INSTALLED UNKN  
0350/2547 018 "DIA CIRC CONCR  
LEN=0070 INSTALLED UNKN  
0350/2192 018 "DIA CIRC CONCR  
LEN=0070 INSTALLED UNKN

EXTRACT DATE: 12/28/2024 ROADWAY MANAGEMENT SYSTEM PAGE NUMBER: 60  
PRINT DATE: 12/30/2024 SLD COUNTY/SR - ANNUAL PRINT COUNTY: VENANGO

DIR: B TOTAL LEN: 33.360 MI. DIST: 01-5 SR: 62  
LEFT MUN: SUGARCREEK B RIGHT MUN: SUGARCREEK B

018 "DIA CIRC METAL LEN=0060 INSTALLED UNKN 0351/1914	0350/1955	018 "DIA CIRC CONCR LEN=0070 INSTALLED UNKN
018 "DIA CIRC CONCR LEN=0060 INSTALLED UNKN 0351/1707	0350/1748	018 "DIA CIRC CONCR LEN=0070 INSTALLED UNKN
018 "DIA CIRC CONCR LEN=0060 INSTALLED UNKN 0351/1318	0350/1359	018 "DIA CIRC CONCR LEN=0070 INSTALLED UNKN
018 "DIA CIRC CONCR LEN=0060 INSTALLED UNKN 0351/1046	0350/1087	018 "DIA CIRC CONCR LEN=0065 INSTALLED UNKN
018 "DIA CIRC CONCR LEN=0060 INSTALLED UNKN 0351/0844	0350/0885	018 "DIA CIRC CONCR LEN=0065 INSTALLED UNKN
BMS EN 60/0062/0350/0000 0351/0044 1 0 00091 0 00 0106+35 069727 FT UPPER 2 MI.	0350/0044 069678 FT	BMS EN 60/0062/0350/0000 1 0 00091 0 00 0106+35 UPPER 2 MI.
BMSBG 60/0062/0350/0000 LENGTH(AH 3101 BK 3048) 0351/0000	0350/0000	BMSBG 60/0062/0350/0000 LENGTH(AH 3101 BK 3278)
TWO MILE RUN RD (SR4001 SEG 0010/0000) 0341/2371	0340/2591	TWO MILE RUN RD (SR4001 SEG 0010/0000)
018 "DIA CIRC CONCR LEN=0130 INSTALLED UNKN 0341/2355		
024 "DIA CIRC CONCR LEN=0040 INSTALLED UNKN 0341/2223		
	0340/2462	024 "DIA CIRC CONCR LEN=0065 INSTALLED UNKN
GIBB RD (BORO) 0341/1260 GOODWILL PZ (PRDR)	0340/1505	GIBB RD (BORO) GOODWILL PZ (PRDR)
018 "DIA CIRC CONCR LEN=0040 INSTALLED UNKN 0341/0935	0340/1334	
	0340/1113	018 "DIA CIRC CONCR LEN=0065 INSTALLED UNKN
018 "DIA CIRC CONCR LEN=0042 INSTALLED UNKN 0341/0600	0340/0879	018 "DIA CIRC CONCR LEN=0450 INSTALLED UNKN



EXTRACT DATE: 12/28/2024 ROADWAY MANAGEMENT SYSTEM PAGE NUMBER: 59  
PRINT DATE: 12/30/2024 SLD COUNTY/SR - ANNUAL PRINT COUNTY: VENANGO

DIR: B TOTAL LEN: 33.360 MI. DIST: 01-5 SR: 62  
LEFT MUN: SUGARCREEK B RIGHT MUN: SUGARCREEK B

018 "DIA CIRC CONCR LEN=0040 INSTALLED UNKN 0341/0393	---	---	0340/0573	018 "DIA CIRC CONCR LEN=0065 INSTALLED UNKN
BIG LOTS PZ (PRDR) GIBB RD (BORO)	==	==	0340/0456	BIG LOTS PZ (PRDR) GIBB RD (BORO)
1 0 00091 0 00 0075+93 066679 FT LENGTH(AH 3048 BK 2542) 0341/0000	==	==	0340/0075	018 "DIA CIRC CONCR LEN=0065 INSTALLED UNKN
018 "DIA CIRC CONCR LEN=0034 INSTALLED UNKN 0331/2454	---	---	0340/0000	1 0 00091 0 00 0073+78 LENGTH(AH 3278 BK 2309)
018 "DIA CIRC CONCR LEN=0034 INSTALLED UNKN 0331/2236	---	---	0330/2167	018 "DIA CIRC CONCR LEN=0065 INSTALLED UNKN
018 "DIA CIRC CONCR LEN=0032 INSTALLED UNKN 0331/2023	---	---	0330/1953	018 "DIA CIRC CONCR LEN=0040 INSTALLED UNKN
015 "DIA CIRC CONCR LEN=0030 INSTALLED UNKN 0331/1935	---	---	0330/1607	018 "DIA CIRC CONCR LEN=0045 INSTALLED UNKN
018 "DIA CIRC CONCR LEN=0030 INSTALLED UNKN 0331/1587	---	---	0330/1270	FRONT ST (SR4002 SEG 0020/3651)
FRONT ST (SR4002 SEG 0020/3651)	==	==		
0331/1267				
018 "DIA CIRC CONCR LEN=0048 INSTALLED UNKN 0331/0141	---	---		
LC TO KMART PZ (CONN)	==	==		
1 0 00091 0 00 0049+37 064137 FT	==	==	064091 FT	1 0 00091 0 00 0050+06
KMART PZ (PRDR)	==	==		KMART PZ (PRDR)
LENGTH(AH 2542 BK 2021) 0331/0000	==	==	0330/0000	LENGTH(AH 2309 BK 1990)
LC FROM KMART PZ (PRDR)	==	==		
0321/1971			0320/1771	030 "DIA CIRC CONCR LEN=0030 INSTALLED UNKN
030 "DIA CIRC CONCR LEN=0043 INSTALLED UNKN 0321/1721	---	---		018 "DIA CIRC CONCR

DIR: B TOTAL LEN: 33.360 MI. DIST: 01-5 SR: 62  
LEFT MUN: SUGARCREEK B RIGHT MUN: SUGARCREEK B

EXTRACT DATE: 12/28/2024 ROADWAY MANAGEMENT SYSTEM PAGE NUMBER: 57  
PRINT DATE: 12/30/2024 SLD COUNTY/SR - ANNUAL PRINT COUNTY: VENANGO

DIR: B TOTAL LEN: 33.360 MI. DIST: 01-5 SR: 62  
LEFT MUN: FRANKLIN C RIGHT MUN: FRANKLIN C

TWELFTH ST  
(CITY)

0281/0991



WEST PARK ST

(CITY)

0281/0609



1 0 00065 0 00 0000+00 056688 FT

THIRTEENTH ST

(CITY)

THIRTEENTH ST

(SR0322 SEG 0260/2711)

(SR0322 SEG 0261/2713)

MFC BEGIN = B

LENGTH(AH 1384 BK 1308) 0281/0000

1 0 00233 0 02 0895+36 055380 FT

FIFTEENTH ST

(CITY)

LIBERTY ST

(CITY)

0270/0000

OLD MERCER RD

(CITY)

0260/0612

1 0 00233 0 02 0879+16 053760 FT

BELL AV

(CITY)

0260/0000

0280/0969

0280/0615

0280/0465

056687 FT

0280/0000

0270/0647

055379 FT

NC LIBERTY ST  
0270/0000 LENGTH(AH 1308 BK 1620)

0260/1243

0260/0882

0260/0515 018 "DIA CIRC CONCR  
LEN=0035 INSTALLED UNKN

0260/0392

0260/0384 036 "DIA CIRC CONCR  
LEN=0060 INSTALLED UNKN

0260/0365

053759 FT

0260/0000 LENGTH(AH 1620 BK 2078)

0250/0994 TRUCK ESCAPE RAMP RD  
(SR9301 SEG 0010/0000)

0250/0644 018 "DIA CIRC CONCR  
LEN=0036 INSTALLED UNKN

TWELFTH ST  
(CITY)

WEST PARK ST  
(CITY)

(CITY)

1 0 00065 0 00 0000+00

THIRTEENTH ST

(CITY)

THIRTEENTH ST

(SR0322 SEG 0261/2713)

(SR0322 SEG 0260/2711)

MFC BEGIN = B

LENGTH(AH 1345 BK 1308)

FOURTEENTH ST  
(CITY)

LIBERTY ST  
LENGTH(AH 1308 BK 1620)  
BUFFALO ST  
(CITY)  
CHESTNUT ST  
(CITY)

018 "DIA CIRC CONCR  
LEN=0035 INSTALLED UNKN

036 "DIA CIRC CONCR  
LEN=0060 INSTALLED UNKN

018 "DIA CIRC CONCR  
LEN=0035 INSTALLED UNKN

TRUCK ESCAPE RAMP RD  
(SR9301 SEG 0010/0000)  
018 "DIA CIRC CONCR  
LEN=0036 INSTALLED UNKN

DIST: 01-5 SR: 62  
RIGHT MUN: FRANKLIN C

EXTRACT DATE: 12/28/2024 ROADWAY MANAGEMENT SYSTEM PAGE NUMBER: 55  
PRINT DATE: 12/30/2024 SLD COUNTY/SR - ANNUAL PRINT COUNTY: VENANGO

DIR: B TOTAL LEN: 33.360 MI. DIST: 01-5 SR: 62  
LEFT MUN: SANDY CREEK T RIGHT MUN: SANDY CREEK T

FIFTEENTH ST			FIFTEENTH ST	
(SR0008	SEG 0400/0919)		(SR0008	SEG 0401/0938)
(SR0008	SEG 0401/0938)		(SR0008	SEG 0400/0919)
MFC BEGIN = B			MFC BEGIN = B	
LENGTH(AH 2003 BK 2797)	0231/0000	5	0230/0000	5
			0220/2746	
FOR SR 0062W TO SR 0062				
(CONN)				
UNION ST				
(T392)	0220/2588	==		
SANDY CREEK				
FRENCH CREEK T	0220/2081	---		
OLD MERCER RD				
(T453)				
PERRY ST				
(T390)	0220/2028	==		
			0220/1694	WHITEWOOD DR
			0220/1676	(PRDR)
			0220/1323	018 "DIA CIRC CONCR
			0220/1204	LEN=0045 INSTALLED 1999
			0220/0919	SPRUCE LN
			0220/0308	(PRDR)
			045983 FT	018 "DIA CIRC CONCR
			5 0220/0000	LEN=0048 INSTALLED UNKN
				018 "DIA CIRC CONCR
				LEN=0046 INSTALLED UNKN
				SANDY CREEK
				FRENCH CREEK T
				1 0 00208 0 01 0460+44
				LENGTH(AH 2797 BK 2878)
			0210/2184	018 "DIA CIRC CONCR
			0210/1513	LEN=0050 INSTALLED UNKN
			0210/1015	036 "DIA CIR PLASTIC
				LEN=0052 INSTALLED UNKN
				018 "DIA CIRC CONCR
				LEN=0049 INSTALLED UNKN
			043105 FT	
			5 0210/0000	LENGTH(AH 2878 BK 1843)
			0200/1212	024 "DIA CIR PLASTIC
				LEN=0052 INSTALLED UNKN

045983 FT

1 0 00208 0 01 0431+66 043105 FT  
GEORGETOWN RD  
(SR3026 SEG 0160/2205) 0210/0000

EXTRACT DATE: 12/28/2024 ROADWAY MANAGEMENT SYSTEM PAGE NUMBER: 54  
PRINT DATE: 12/30/2024 SLD COUNTY/SR - ANNUAL PRINT COUNTY: VENANGO

DIR: B TOTAL LEN: 33.360 MI. DIST: 01-5 SR: 62  
LEFT MUN: FRENCH CREEK T RIGHT MUN: FRENCH CREEK T

1 0 00208 0 01 0413+48 041262 FT  
SANFORD RD  
(T454) 0200/0000

VENANGO CNTY FAIRGROUND  
(PRDR) 0190/0156  
1 0 00208 0 01 0390+20 039122 FT  
BLACKHILL RD  
(T451) 0190/0000

037032 FT

034691 FT

==	0200/0068	WANINGO RD
==	041262 FT	(T458)
==	0200/0000	LENGTH(AH 1843 BK 2140)
--	0190/0901	018 "DIA CIRC CONCR
--	0190/0502	LEN=0051 INSTALLED UNKN
--		015 "DIA CIRC CONCR
--		LEN=0048 INSTALLED UNKN
==	039122 FT	
==	0190/0000	LENGTH(AH 2140 BK 2090)
--	0180/1250	015 "DIA CIRC CONCR
--	0180/1033	LEN=0041 INSTALLED UNKN
--		TRAILER PARK RD
--		(PRDR)
--	0180/0306	018 "DIA CIR PLASTIC
--	037032 FT	LEN=0045 INSTALLED 2002
--	0180/0000	1 0 00208 0 01 0369+30
--		LENGTH(AH 2090 BK 2341)
--	0170/2282	018 "DIA CIR PLASTIC
--	0170/2025	LEN=0048 INSTALLED 2013
--	0170/1696	018 "DIA CIRC CONCR
--	0170/1345	LEN=0040 INSTALLED UNKN
--	0170/1044	018 "DIA CIRC CONCR
--	0170/0555	LEN=0042 INSTALLED UNKN
--	0170/0034	015 "DIA CIRC CONCR
--	034691 FT	LEN=0048 INSTALLED UNKN
--	0170/0000	036 "DIA CIRC CONCR
--		LEN=0055 INSTALLED UNKN
--		015 "DIA CIRC CONCR
--		LEN=0045 INSTALLED UNKN
--		018 "DIA CIR PLASTIC
--		LEN=0046 INSTALLED UNKN
--		1 0 00208 0 01 0346+58
--		LENGTH(AH 2341 BK 2677)
--	0160/1914	015 "DIA CIRC CONCR
--	0160/1565	LEN=0045 INSTALLED UNKN
--		048 "DIA CIR PLASTIC
--		LEN=0042 INSTALLED UNKN

EXTRACT DATE: 12/28/2024 ROADWAY MANAGEMENT SYSTEM PAGE NUMBER: 53  
PRINT DATE: 12/30/2024 SLD COUNTY/SR - ANNUAL PRINT COUNTY: VENANGO

DIR: B TOTAL LEN: 33.360 MI. DIST: 01-5 SR: 62  
LEFT MUN: FRENCH CREEK T RIGHT MUN: FRENCH CREEK T

						012 "DIA CIRC CONCR
				0160/0628	LEN=0045	INSTALLED UNKN
					012 "DIA CIRC CONCR	
				0160/0153	LEN=0042	INSTALLED UNKN
		032014 FT		032014 FT	1 0 00208 0 01 0319+81	
				0160/0000	LENGTH(AH 2677 BK 2410)	
					018 "DIA CIRC CONCR	
				0150/2342	LEN=0015	INSTALLED UNKN
					015 "DIA CIRC METAL	
				0150/2003	LEN=0015	INSTALLED UNKN
					024 "DIA CIRC CONCR	
				0150/1972	LEN=0046	INSTALLED UNKN
					015 "DIA CIRC CONCR	
				0150/1490	LEN=0045	INSTALLED UNKN
					018 "DIA CIRC CONCR	
				0150/0566	LEN=0055	INSTALLED UNKN
		029604 FT		029604 FT	1 0 00208 0 01 0295+79	
					NC ME	
					FRENCH CREEK	
					POLK BOROUGH B	
				0150/0000	LENGTH(AH 2410 BK 1413)	
					015 "DIA CIRC CONCR	
				0140/1024	LEN=0052	INSTALLED UNKN
				0140/0094	BMS EN 60/0062/0140/0000	
		028191 FT		028191 FT	1 0 00208 0 00 0281+66	
					LITTLE SANDY CREEK	
				0140/0000	BMSBG 60/0062/0140/0000	
					LENGTH(AH 1413 BK 1971)	
					015 "DIA CIRC CONCR	
				0130/1793	LEN=0048	INSTALLED UNKN
					015 "DIA CIRC CONCR	
				0130/1482	LEN=0045	INSTALLED UNKN
					018 "DIA CIRC CONCR	
				0130/1117	LEN=0046	INSTALLED UNKN
					018 "DIA CIRC CONCR	
				0130/0298	LEN=0048	INSTALLED UNKN
					015 "DIA CIRC CONCR	
				0130/0081	LEN=0038	INSTALLED UNKN
				026220 FT	POLK CUTOFF RD	
					(SR3024 SEG 0110/0000)	
				0130/0000	LENGTH(AH 1971 BK 1508)	
				0120/1313	BMS EN 60/0062/0120/1298	
					1 0 00208 0 00 0259+80	
					HIBBS RUN	

1 0 00208 0 00 0261+92 026220 FT  
VALLEY RD  
(SR3024 SEG 0110/0000) 0130/0000

EXTRACT DATE: 12/28/2024 ROADWAY MANAGEMENT SYSTEM PAGE NUMBER: 52  
PRINT DATE: 12/30/2024 SLD COUNTY/SR - ANNUAL PRINT COUNTY: VENANGO

DIR: B TOTAL LEN: 33.360 MI. DIST: 01-5 SR: 62  
LEFT MUN: POLK BOROUGH B RIGHT MUN: POLK BOROUGH B

1 0 00208 0 00 0246+90 024712 FT  
SCHOOL DR  
(GOVT) 0120/0000

1 0 00208 0 00 0238+09 023830 FT  
BELL AV  
(BORO) 0110/0000

PALM HILL RD  
(BORO) 0100/0893

022033 FT

0120/1298 BMSBG 60/0062/0120/1298  
0120/0633 018 "DIA CIRC CONCR  
LEN=0025 INSTALLED UNKN  
MAIN ST ET  
(BORO)  
CRAWFORD AV  
(BORO)  
0120/0553 018 "DIA CIRC CONCR  
ERIE ST  
(BORO)  
0120/0195 018 "DIA CIRC CONCR  
024712 FT  
0120/0000 LENGTH(AH 1508 BK 0882)  
CHESTNUT ST  
(BORO)  
0110/0473 CHURCH ST  
(BORO)  
0110/0128 015 "DIA CIRC CONCR  
0110/0015 LEN=0020 INSTALLED UNKN  
023830 FT  
0110/0000 LENGTH(AH 0882 BK 1797)  
0100/1137 018 "DIA CIRC METAL  
LEN=0042 INSTALLED UNKN  
0100/1022 018 "DIA CIRC CONCR  
LEN=0042 INSTALLED UNKN  
0100/0904 018 "DIA CIRC METAL  
LEN=0040 INSTALLED UNKN  
0100/0540 024 "DIA CIRC CONCR  
LEN=0044 INSTALLED UNKN  
0100/0200 015 "DIA CIRC CONCR  
LEN=0042 INSTALLED UNKN  
0100/0017 018 "DIA CIRC CONCR  
LEN=0040 INSTALLED UNKN  
022033 FT 1 0 00208 0 00 0219+71  
0100/0000 LENGTH(AH 1797 BK 3618)  
018 "DIA CIRC CONCR  
0090/3248 LEN=0038 INSTALLED UNKN  
018 "DIA CIRC CONCR  
0090/3093 LEN=0040 INSTALLED UNKN  
018 "DIA CIRC CONCR  
0090/2880 LEN=0045 INSTALLED UNKN  
018 "DIA CIRC CONCR  
0090/2534 LEN=0046 INSTALLED UNKN  
NC MA IN ST  
POLK BOROUGH  
0090/2210 FRENCH CREEK T



EXTRACT DATE: 12/28/2024 ROADWAY MANAGEMENT SYSTEM PAGE NUMBER: 51  
PRINT DATE: 12/30/2024 SLD COUNTY/SR - ANNUAL PRINT COUNTY: VENANGO

DIR: B TOTAL LEN: 33.360 MI. DIST: 01-5 SR: 62  
LEFT MUN: POLK BOROUGH B RIGHT MUN: POLK BOROUGH B

018415 FT

015978 FT

0090/2109	012 " DIA	CIRC CONCR
	LEN=0100	INSTALLED UNKN
0090/1891	015 " DIA	CIRC CONCR
	LEN=0044	INSTALLED UNKN
0090/1763	018 " DIA	CIR PLASTIC
	LEN=0048	INSTALLED UNKN
0090/1396	015 " DIA	CIRC METAL
	LEN=0045	INSTALLED UNKN
0090/0797	018 " DIA	CIRC CONCR
	LEN=0015	INSTALLED UNKN
0090/0489	030 " DIA	CIRC CONCR
	LEN=0039	INSTALLED UNKN
0090/0343	018 " DIA	CIR PLASTIC
	LEN=0042	INSTALLED UNKN
0090/0050	018 " DIA	CIRC CONCR
	LEN=0065	INSTALLED UNKN
018415 FT	1 0 00208	0 00 0184+10
	JACKSON CENTER	POLK RD
	(SR0965	SEG 0080/3264)
0090/0000	LENGTH(AH	3618 BK 2437)
	FRENCH CREEK	
0080/2329	MINERAL T	
0080/2248	012 " DIA	CIRC CONCR
	LEN=0043	INSTALLED UNKN
0080/2012	024 " DIA	CIRC METAL
	LEN=0048	INSTALLED UNKN
0080/1433	015 " DIA	CIRC CONCR
	LEN=0042	INSTALLED UNKN
0080/1139	015 " DIA	CIRC CONCR
	LEN=0042	INSTALLED UNKN
0080/0982	015 " DIA	CIRC CONCR
	LEN=0056	INSTALLED UNKN
0080/0664	012 " DIA	CIRC CONCR
	LEN=0046	INSTALLED UNKN
0080/0547	012 " DIA	CIRC CONCR
	LEN=0048	INSTALLED UNKN
0080/0193	018 " DIA	CIR PLASTIC
	LEN=0040	INSTALLED UNKN
0080/0057	015 " DIA	CIR PLASTIC
	LEN=0047	INSTALLED UNKN
015978 FT	1 0 00208	0 00 0159+73
0080/0000	LENGTH(AH	2437 BK 1971)
0070/1325	015 " DIA	CIRC CONCR
	LEN=0046	INSTALLED UNKN
0070/1020	015 " DIA	CIRC CONCR
	LEN=0045	INSTALLED UNKN
0070/0745	015 " DIA	CIRC CONCR
	LEN=0044	INSTALLED UNKN
	012 " DIA	CIRC CONCR

EXTRACT DATE: 12/28/2024 ROADWAY MANAGEMENT SYSTEM PAGE NUMBER: 50  
PRINT DATE: 12/30/2024 SLD COUNTY/SR - ANNUAL PRINT COUNTY: VENANGO

DIR: B TOTAL LEN: 33.360 MI. DIST: 01-5 SR: 62  
LEFT MUN: MINERAL T RIGHT MUN: MINERAL T

014007 FT

011488 FT

008990 FT

0070/0495	LEN=0050	INSTALLED	UNKN
024 "DIA	CIRC	CONCR	
0070/0400	LEN=0048	INSTALLED	UNKN
015 "DIA	CIRC	CONCR	
0070/0040	LEN=0057	INSTALLED	UNKN
014007 FT	1 0 00208	0 00	0140+02
5 0070/0000	LENGTH(AH	1971	BK 2519)
015 "DIA	CIRC	CONCR	
0060/2332	LEN=0042	INSTALLED	UNKN
015 "DIA	CIRC	CONCR	
0060/2097	LEN=0045	INSTALLED	UNKN
015 "DIA	CIRC	CONCR	
0060/1771	LEN=0040	INSTALLED	UNKN
015 "DIA	CIRC	CONCR	
0060/1537	LEN=0055	INSTALLED	UNKN
015 "DIA	CIRC	CONCR	
0060/1322	LEN=0040	INSTALLED	UNKN
015 "DIA	CIRC	CONCR	
0060/0962	LEN=0040	INSTALLED	UNKN
024 "DIA	CIRC	METAL	
0060/0767	LEN=0056	INSTALLED	UNKN
015 "DIA	CIRC	CONCR	
0060/0506	LEN=0045	INSTALLED	UNKN
011488 FT	1 0 00208	0 00	0114+83
5 0060/0000	LENGTH(AH	2519	BK 2498)
015 "DIA	CIRC	CONCR	
0050/2429	LEN=0040	INSTALLED	UNKN
018 "DIA	CIRC	CONCR	
0050/1853	LEN=0045	INSTALLED	UNKN
015 "DIA	CIRC	CONCR	
0050/1485	LEN=0038	INSTALLED	UNKN
015 "DIA	CIRC	CONCR	
0050/1212	LEN=0035	INSTALLED	UNKN
018 "DIA	CIRC	CONCR	
0050/0866	LEN=0045	INSTALLED	UNKN
024 "DIA	CIRC	CONCR	
0050/0672	LEN=0048	INSTALLED	UNKN
015 "DIA	CIRC	CONCR	
0050/0538	LEN=0040	INSTALLED	UNKN
008990 FT	1 0 00208	0 00	0089+85
5 0050/0000	LENGTH(AH	2498	BK 2539)
015 "DIA	CIRC	CONCR	
0040/2074	LEN=0038	INSTALLED	UNKN
015 "DIA	CIRC	CONCR	
0040/1762	LEN=0040	INSTALLED	UNKN
015 "DIA	CIRC	CONCR	
0040/1544	LEN=0050	INSTALLED	UNKN
015 "DIA	CIRC	CONCR	
0040/1029	LEN=0050	INSTALLED	UNKN
048 "DIA	CIRC	CONCR	

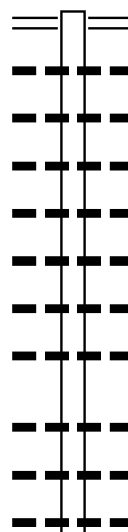
EXTRACT DATE: 12/28/2024 ROADWAY MANAGEMENT SYSTEM PAGE NUMBER: 49  
PRINT DATE: 12/30/2024 SLD COUNTY/SR - ANNUAL PRINT COUNTY: VENANGO

DIR: B TOTAL LEN: 33.360 MI. DIST: 01-5 SR: 62  
LEFT MUN: MINERAL T RIGHT MUN: MINERAL T

	0040/0704	LEN=0062	INSTALLED	UNKN
	015 "DIA	CIRC	CONCR	
006451 FT	0040/0322	LEN=0044	INSTALLED	UNKN
	006451 FT	1 0 00208	0 00	0064+51
	018 "DIA	CIRC	CONCR	
	LEN=0045	INSTALLED	UNKN	
	0040/0000	LENGTH(AH	2539	BK 2651)
	016 "DIA	CIRC	CONCR	
	0030/2275	LEN=0040	INSTALLED	UNKN
	018 "DIA	CIRC	CONCR	
	0030/1990	LEN=0050	INSTALLED	UNKN
	018 "DIA	CIRC	CONCR	
	0030/1730	LEN=0044	INSTALLED	UNKN
	018 "DIA	CIRC	CONCR	
	0030/1362	LEN=0046	INSTALLED	UNKN
	018 "DIA	CIRC	CONCR	
	0030/0990	LEN=0048	INSTALLED	UNKN
	018 "DIA	CIRC	CONCR	
	0030/0712	LEN=0043	INSTALLED	UNKN
	024 "DIA	CIRC	CONCR	
	0030/0375	LEN=0043	INSTALLED	UNKN
	015 "DIA	CIRC	CONCR	
	0030/0015	LEN=0058	INSTALLED	UNKN
1 0 00208 0 00 0038+00 003800 FT	003800 FT	RAYMILTON	RD	
UTICA RD		(SR3015	SEG 0050/2763)	
(SR3017 SEG 0010/0000) 0030/0000	0030/0000	LENGTH(AH	2651	BK 1774)
	018 "DIA	CIRC	CONCR	
	0020/1377	LEN=0044	INSTALLED	UNKN
		016 "DIA	CIRC	CONCR
	0020/0265	LEN=0040	INSTALLED	UNKN
002026 FT	002026 FT	1 0 00208	0 00	0020+33
	0020/0000	LENGTH(AH	1774	BK 2026)
	018 "DIA	CIRC	CONCR	
	0010/1609	LEN=0045	INSTALLED	UNKN
	018 "DIA	CIRC	CONCR	
	0010/1325	LEN=0047	INSTALLED	UNKN
		015 "DIA	CIRC	CONCR
	0010/0046	LEN=0045	INSTALLED	UNKN
000000 FT	000000 FT	1 0 00208	0 00	0000+00
	NC ME	MERCER RD		
	INTER-BK	SR 0062	SH	
		(SR0062	SEG 0730/1995)	
		MFC BEGIN =	C	
		BK-MERCER		(43)
	0010/0000	LENGTH(AH	2026	BK 0000)

EXTRACT DATE: 12/28/2024 ROADWAY MANAGEMENT SYSTEM PAGE NUMBER: 48  
 PRINT DATE: 12/30/2024 SLD COUNTY/SR - ANNUAL PRINT COUNTY: VENANGO  
 DIR: B TOTAL LEN: 11.849 MI. DIST: 01-5 SR: 38  
 LEFT MUN: ROCKLAND T RIGHT MUN: ROCKLAND T

062564 FT



062564 FT	TWENTYEIGHTH DIVISION H
0240/3594	(SR0322 SEG 0550/0000)
0240/3570	036"H 84"W ELLIP CONC
0240/3200	LEN=0056 INSTALLED UNKN
0240/2886	015"DIA CIRC CONCR
0240/2580	LEN=0045 INSTALLED UNKN
0240/2290	015"DIA CIRC CONCR
0240/2070	LEN=0035 INSTALLED UNKN
0240/1800	015"DIA CIRC PLASTIC
0240/1040	LEN=0050 INSTALLED UNKN
0240/0575	018"DIA CIRC PLASTIC
0240/0475	LEN=0050 INSTALLED UNKN
	015"DIA CIRC CONCR
	LEN=0052 INSTALLED UNKN
	015"DIA CIRC CONCR
	LEN=0035 INSTALLED UNKN
	015"DIA CIRC CONCR
	LEN=0035 INSTALLED UNKN
	024"DIA CIRC CONCR
	LEN=0045 INSTALLED UNKN
	036"DIA CIRC CONCR
	LEN=0072 INSTALLED UNKN

EXTRACT DATE: 12/28/2024 ROADWAY MANAGEMENT SYSTEM PAGE NUMBER: 47  
PRINT DATE: 12/30/2024 SLD COUNTY/SR - ANNUAL PRINT COUNTY: VENANGO

DIR: B TOTAL LEN: 11.849 MI. DIST: 01-5 SR: 38  
LEFT MUN: ROCKLAND T RIGHT MUN: ROCKLAND T

SANDY HILL DR  
(PRDR)

058970 FT

0230/2911

GEORGEVILLE RD  
(T382)

0230/1144

055727 FT

052276 FT

058970 FT 1 0 00075 0 03 0724+96  
S 0240/0000 LENGTH(AH 3594 BK 3243)

0230/2550 015 "DIA CIRC CONCR  
LEN=0045 INSTALLED UNKN

0230/1937 015 "DIA CIR PLASTIC  
LEN=0045 INSTALLED UNKN

0230/1540 015 "DIA CIRC METAL  
LEN=0035 INSTALLED UNKN

0230/1170 024 "DIA CIRC CONCR  
LEN=0075 INSTALLED UNKN

0230/1144 PEG-A-NAL RD  
(T381)

0230/1126 024 "DIA CIRC CONCR  
LEN=0060 INSTALLED UNKN

0230/0820 015 "DIA CIRC CONCR  
LEN=0046 INSTALLED UNKN

0230/0437 015 "DIA CIRC CONCR  
LEN=0043 INSTALLED UNKN

0230/0040 015 "DIA CIRC CONCR  
LEN=0040 INSTALLED UNKN

055727 FT 1 0 00075 0 03 0692+46  
ROCKLAND

S 0230/0000 RICHLAND T  
LENGTH(AH 3243 BK 3451)

0220/3003 042 "DIA CIRC CONCR  
LEN=0045 INSTALLED UNKN

0220/2692 WHITLING RD  
(T590)

0220/2680 015 "DIA CIR PLASTIC  
LEN=0050 INSTALLED UNKN

0220/1850 012 "DIA CIRC CONCR  
LEN=0040 INSTALLED UNKN

0220/1425 015 "DIA CIRC CONCR  
LEN=0045 INSTALLED UNKN

0220/1178 015 "DIA CIRC CONCR  
LEN=0042 INSTALLED UNKN

0220/0810 015 "DIA CIRC CONCR  
LEN=0040 INSTALLED UNKN

0220/0508 015 "DIA CIR PLASTIC  
LEN=0044 INSTALLED UNKN

0220/0185 015 "DIA CIRC CONCR  
LEN=0040 INSTALLED UNKN

0220/0024 BMS EN 60/0038/0220/0000  
1 0 00075 0 03 0658+11

052276 FT PINE RUN  
BMS BG 60/0038/0220/0000

EXTRACT DATE: 12/28/2024 ROADWAY MANAGEMENT SYSTEM PAGE NUMBER: 46  
PRINT DATE: 12/30/2024 SLD COUNTY/SR - ANNUAL PRINT COUNTY: VENANGO

DIR: B TOTAL LEN: 11.849 MI. DIST: 01-5 SR: 38  
LEFT MUN: RICHLAND T RIGHT MUN: RICHLAND T

0220/0000 LENGTH(AH 3451 BK 3331)

048945 FT

0210/2120 018 "DIA CIRC CONCR  
LEN=0044 INSTALLED UNKN  
0210/1713 015 "DIA CIRC CONCR  
LEN=0042 INSTALLED UNKN  
0210/1416 015 "DIA CIRC CONCR  
LEN=0040 INSTALLED UNKN  
0210/0891 018 "DIA CIRC PLASTIC  
LEN=0034 INSTALLED UNKN  
0210/0821 015 "DIA CIRC CONCR  
LEN=0040 INSTALLED UNKN  
0210/0556 018 "DIA CIRC CONCR  
LEN=0035 INSTALLED UNKN  
0210/0441 015 "DIA CIRC CONCR  
LEN=0034 INSTALLED UNKN  
0210/0238 015 "DIA CIRC CONCR  
LEN=0035 INSTALLED 2017  
0210/0216 015 "DIA CIRC CONCR  
LEN=0036 INSTALLED UNKN  
0210/0024 015 "DIA CIRC CONCR  
LEN=0056 INSTALLED 2017  
0210/0012 018 "DIA CIRC CONCR  
LEN=0055 INSTALLED UNKN  
048945 FT 1 0 00075 0 03 0624+84  
NICKLEVILLE RD  
(SR2011 SEG 0040/2318)  
0210/0000 LENGTH(AH 3331 BK 2471)

046474 FT

0200/0650 018 "DIA CIRC PLASTIC  
LEN=0045 INSTALLED 1998  
0200/0325 018 "DIA CIRC CONCR  
LEN=0042 INSTALLED UNKN  
0200/0070 018 "DIA CIRC PLASTIC  
LEN=0050 INSTALLED UNKN  
046474 FT 1 0 00075 0 03 0600+46  
0200/0000 LENGTH(AH 2471 BK 3780)  
015 "DIA CIRC CONCR  
0190/3350 LEN=0042 INSTALLED UNKN

LC FOR MYERS MILL RD  
(CONN)

0190/3120

0190/2950 018 "DIA CIRC CONCR  
LEN=0040 INSTALLED 2005  
018 "DIA CIRC CONCR

EXTRACT DATE: 12/28/2024 ROADWAY MANAGEMENT SYSTEM PAGE NUMBER: 45  
PRINT DATE: 12/30/2024 SLD COUNTY/SR - ANNUAL PRINT COUNTY: VENANGO

DIR: B TOTAL LEN: 11.849 MI. DIST: 01-5 SR: 38  
LEFT MUN: RICHLAND T RIGHT MUN: RICHLAND T

MYERS MILL RD  
(T381)

0190/2790

1 0 00075 0 03 0563+78 042694 FT  
ROCKLAND NICKLEVILLE RD  
(SR2002 SEG 0120/1807) 0190/0000

039222 FT

SHOTGUN CLUB RD  
(T361)

0170/0353

0190/2937 LEN=0039 INSTALLED 2017

0190/2155 BMS EN 60/0038/0190/2178  
1 0 00075 0 03 0563+78  
BEAR RUN

0190/2137 BMSBG 60/0038/0190/2178  
036 "DIA CIR PLASTIC

0190/1720 LEN=0050 INSTALLED UNKN

018 "DIA CIR PLASTIC  
0190/0765 LEN=0040 INSTALLED 2007

015 "DIA CIRC CONCR  
0190/0739 LEN=0043 INSTALLED 2017

042694 FT

5 0190/0000 LENGTH(AH 3780 BK 3472)  
018 "DIA CIRC CONCR

0180/3350 LEN=0055 INSTALLED 1996

015 "DIA CIRC CONCR  
0180/2734 LEN=0036 INSTALLED 2017

015 "DIA CIRC CONCR  
0180/2040 LEN=0040 INSTALLED UNKN

015 "DIA CIRC CONCR  
0180/2019 LEN=0040 INSTALLED 2017

015 "DIA CIRC CONCR  
0180/1445 LEN=0035 INSTALLED UNKN

015 "DIA CIRC CONCR  
0180/1422 LEN=0034 INSTALLED 2017

039222 FT 1 0 00075 0 03 0527+55  
052"H 82"W ELLIP CONC

5 0180/0000 LEN=0045 INSTALLED UNKN  
LENGTH(AH 3472 BK 2340)

015 "DIA CIRC CONCR  
0170/1035 LEN=0041 INSTALLED UNKN

018 "DIA CIRC CONCR

EXTRACT DATE: 12/28/2024 ROADWAY MANAGEMENT SYSTEM PAGE NUMBER: 44  
PRINT DATE: 12/30/2024 SLD COUNTY/SR - ANNUAL PRINT COUNTY: VENANGO

DIR: B TOTAL LEN: 11.849 MI. DIST: 01-5 SR: 38  
LEFT MUN: RICHLAND T RIGHT MUN: RICHLAND T

--	--	--	--	--	--	--	--	--	--	--	--	--	--	--	--	--	--	--	--	--	--	--	--	--	--	--	--	--	--	--	--	--	--	--	--	--	--	--	--	--	--	--	--	--	--	--	--	--	--	--	--	--	--	--	--	--	--	--	--	--	--	--	--	--	--	--	--	--	--	--	--	--	--	--	--	--	--	--	--	--	--	--	--	--	--	--	--	--	--	--	--	--	--	--	--	--	--	--	--	--	--	--	--	--	--	--	--	--	--	--	--	--	--	--	--	--	--	--	--	--	--	--	--	--	--	--	--	--	--	--	--	--	--	--	--	--	--	--	--	--	--	--	--	--	--	--	--	--	--	--	--	--	--	--	--	--	--	--	--	--	--	--	--	--	--	--	--	--	--	--	--	--	--	--	--	--	--	--	--	--	--	--	--	--	--	--	--	--	--	--	--	--	--	--	--	--	--	--	--	--	--	--	--	--	--	--	--	--	--	--	--	--	--	--	--	--	--	--	--	--	--	--	--	--	--	--	--	--	--	--	--	--	--	--	--	--	--	--	--	--	--	--	--	--	--	--	--	--	--	--	--	--	--	--	--	--	--	--	--	--	--	--	--	--	--	--	--	--	--	--	--	--	--	--	--	--	--	--	--	--	--	--	--	--	--	--	--	--	--	--	--	--	--	--	--	--	--	--	--	--	--	--	--	--	--	--	--	--	--	--	--	--	--	--	--	--	--	--	--	--	--	--	--	--	--	--	--	--	--	--	--	--	--	--	--	--	--	--	--	--	--	--	--	--	--	--	--	--	--	--	--	--	--	--	--	--	--	--	--	--	--	--	--	--	--	--	--	--	--	--	--	--	--	--	--	--	--	--	--	--	--	--	--	--	--	--	--	--	--	--	--	--	--	--	--	--	--	--	--	--	--	--	--	--	--	--	--	--	--	--	--	--	--	--	--	--	--	--	--	--	--	--	--	--	--	--	--	--	--	--	--	--	--	--	--	--	--	--	--	--	--	--	--	--	--	--	--	--	--	--	--	--	--	--	--	--	--	--	--	--	--	--	--	--	--	--	--	--	--	--	--	--	--	--	--	--	--	--	--	--	--	--	--	--	--	--	--	--	--	--	--	--	--	--	--	--	--	--	--	--	--	--	--	--	--	--	--	--	--	--	--	--	--	--	--	--	--	--	--	--	--	--	--	--	--	--	--	--	--	--	--	--	--	--	--	--	--	--	--	--	--	--	--	--	--	--	--	--	--	--	--	--	--	--	--	--	--	--	--	--	--	--	--	--	--	--	--	--	--	--	--	--	--	--	--	--	--	--	--	--	--	--	--	--	--	--	--	--	--	--	--	--	--	--	--	--	--	--	--	--	--	--	--	--	--	--	--	--	--	--	--	--	--	--	--	--	--	--	--	--	--	--	--	--	--	--	--	--	--	--	--	--	--	--	--	--	--	--	--	--	--	--	--	--	--	--	--	--	--	--	--	--	--	--	--	--	--	--	--	--	--	--	--	--	--	--	--	--	--	--	--	--	--	--	--	--	--	--	--	--	--	--	--	--	--	--	--	--	--	--	--	--	--	--	--	--	--	--	--	--	--	--	--	--	--	--	--	--	--	--	--	--	--	--	--	--	--	--	--	--	--	--	--	--	--	--	--	--	--	--	--	--	--	--	--	--	--	--	--	--	--	--	--	--	--	--	--	--	--	--	--	--	--	--	--	--	--	--	--	--	--	--	--	--	--	--	--	--	--	--	--	--	--	--	--	--	--	--	--	--	--	--	--	--	--	--	--	--	--	--	--	--	--	--	--	--	--	--	--	--	--	--	--	--	--	--	--	--	--	--	--	--	--	--	--	--	--	--	--	--	--	--	--	--	--	--	--	--	--	--	--	--	--	--	--	--	--	--	--	--	--	--	--	--	--	--	--	--	--	--	--	--	--	--	--	--	--	--	--	--	--	--	--	--	--	--	--	--	--	--	--	--	--	--	--	--	--	--	--	--	--	--	--	--	--	--	--	--	--	--	--	--	--	--	--	--	--	--	--	--	--	--	--	--	--	--	--	--	--	--	--	--	--	--	--	--	--	--	--	--	--	--	--	--	--	--	--	--	--	--	--	--	--	--	--	--	--	--	--	--	--	--	--	--	--	--	--	--	--	--	--	--	--	--	--	--	--	--	--	--	--	--	--	--	--	--	--	--	--	--	--	--	--	--	--	--	--	--	--	--	--	--	--	--	--	--	--	--	--	--	--	--	--	--	--	--	--	--	--	--	--	--	--	--	--	--	--	--	--	--	--	--	--	--	--	--	--	--	--	--	--	--	--	--	--	--	--	--	--	--	--	--	--	--	--	--	--	--	--	--	--	--	--	--	--	--	--	--	--	--	--	--	--	--	--	--	--	--	--	--	--	--	--	--	--	--	--	--	--	--	--	--	--	--	--	--	--	--	--	--	--	--	--	--	--	--	--	--	--	--	--	--	--	--	--	--	--	--	--	--	--	--	--	--	--	--	--	--	--	--	--	--	--	--	--	--	--	--	--	--	--	--	--	--	--	--	--	--	--	--	--	--	--	--	--	--	--	--	--	--	--	--	--	--	--	--	--	--	--	--	--	--	--	--	--	--	--	--	--	--	--	--	--	--	--	--	--	--	--	--	--	--	--	--	--	--	--	--	--	--	--	--	--	--	--	--	--	--	--	--	--	--	--	--	--	--	--	--	--	--	--	--	--	--	--	--	--	--	--	--	--	--	--	--	--	--	--	--	--	--	--	--	--	--	--	--	--	--	--	--	--	--	--	--	--	--	--	--	--	--	--	--	--	--	--	--	--	--	--	--	--	--	--	--	--	--	--	--	--	--	--	--	--	--	--	--	--	--	--	--	--	--	--	--	--	--	--	--	--	--	--	--	--	--	--	--	--	--	--	--	--	--	--	--	--	--	--	--	--	--	--	--	--	--	--	--	--	--	--	--	--	--	--	--	--	--	--	--	--	--	--	--	--	--	--	--	--	--	--	--	--	--	--	--	--	--	--	--	--	--	--	--	--	--	--	--	--	--	--	--	--	--	--	--	--	--	--	--	--	--	--	--	--	--	--	--	--	--	--	--	--	--	--	--	--	--	--	--	--	--	--	--	--	--	--	--	--	--	--	--	--	--	--	--	--	--	--	--	--	--	--	--	--	--	--	--	--	--	--	--	--	--	--	--	--	--	--	--	--	--	--	--	--	--	--	--	--	--	--



EXTRACT DATE: 12/28/2024 ROADWAY MANAGEMENT SYSTEM PAGE NUMBER: 43  
PRINT DATE: 12/30/2024 SLD COUNTY/SR - ANNUAL PRINT COUNTY: VENANGO

DIR: B TOTAL LEN: 11.849 MI. DIST: 01-5 SR: 38  
LEFT MUN: RICHLAND T RIGHT MUN: RICHLAND T

	027763 FT	0130/0467	015 "DIA CIRC CONCR LEN=0036 INSTALLED UNKN
		0130/0020	018 "DIA CIRC CONCR
		027763 FT	LEN=0040 INSTALLED UNKN 1 0 00075 0 03 0412+83 SOUTH KAHLE LAKE RD (T350)
		0130/0000	LENGTH(AH 1809 BK 3973)
		0120/3680	BMSSEN 60/0038/0120/3668 0 0 00000 0 00 0000+00 MILL CK. TR.
		0120/3668	BMSBG 60/0038/0120/3668
		0120/2855	018 "DIA CIRC CONCR LEN=0040 INSTALLED UNKN
		0120/2286	024 "DIA CIRC CONCR LEN=0048 INSTALLED UNKN
		0120/1374	018 "DIA CIRC CONCR LEN=0040 INSTALLED UNKN
		0120/0365	015 "DIA CIR PLASTIC LEN=0035 INSTALLED UNKN
1 0 00075 0 03 0373+13 023790 FT AIRPORT RD (SR2001 SEG 0080/2797) 0120/0000		023790 FT	
		0120/0000	LENGTH(AH 3973 BK 3567)
		0110/3563	015 "DIA CIRC CONCR LEN=0083 INSTALLED 2019
		0110/2269	015 "DIA CIRC CONCR LEN=0044 INSTALLED UNKN
		0110/1811	018 "DIA CIRC CONCR LEN=0030 INSTALLED UNKN
		0110/1566	015 "DIA CIRC CONCR LEN=0030 INSTALLED UNKN
		0110/0998	015 "DIA CIRC CONCR LEN=0038 INSTALLED UNKN
	020223 FT	0110/0016	BMSSEN 60/0038/0110/0000
		020223 FT	1 0 00075 0 03 0337+27 RICHEY RUN BMSBG 60/0038/0110/0000
		0110/0000	LENGTH(AH 3567 BK 1749) 024 "DIA CIRC CONCR

EXTRACT DATE: 12/28/2024 ROADWAY MANAGEMENT SYSTEM PAGE NUMBER: 42  
PRINT DATE: 12/30/2024 SLD COUNTY/SR - ANNUAL PRINT COUNTY: VENANGO

DIR: B TOTAL LEN: 11.849 MI. DIST: 01-5 SR: 38  
LEFT MUN: RICHLAND T RIGHT MUN: RICHLAND T

WHITEHALL RD  
(SR2003 SEG 0080/2441) 0100/0580  
018474 FT

018474 FT

FERREE RD  
(T550)

0090/1485

015765 FT

Station	Length	Material	Notes
0100/1605	LEN=0042	INSTALLED	UNKN
0100/0615	LEN=0036	INSTALLED	UNKN
0100/0580	LEN=0036	INSTALLED	UNKN
018474 FT	SR 00075	0 03	0319+60
0100/0000	SR 00038	SH	(SR0038 SEG 0070/2705)
018474 FT	BK-CLARION		(16)
7092/0000	LTH AH	001749	BK 000100
INTER-BK	AH-CLARION		(16)
0090/2709	LTH AH	000100	BK 002709
0090/2650	SR 00038	SH	(SR0038 SEG 0050/0000)
0090/2182	018 "DIA	CIRC CONCR	LEN=0045 INSTALLED UNKN
0090/2164	BMSBG 60	0038/0090	0251+90
0090/1880	RICHEY RUN		
0090/1540	BMSBG 60	0038/0090	02164
0090/0952	018 "DIA	CIRC CONCR	LEN=0040 INSTALLED UNKN
0090/0660	018 "DIA	CIRC CONCR	LEN=0060 INSTALLED UNKN
0090/0642	RAMP B RD		(SR8002 SEG 0510/0942)
0090/0623	RAMP A RD		(SR8002 SEG 0500/0000)
0090/0493	TO 8002	0500 SH	(CONN)
0090/0430	024 "DIA	CIRC CONCR	LEN=0055 INSTALLED UNKN
0090/0250	015 "DIA	CIRC METAL	LEN=0070 INSTALLED UNKN
015765 FT	1 0 00075	0 02	0230+19
0090/0000	LENGTH(AH	2709	BK 2342)
0080/2130	018 "DIA	CIRC CONCR	LEN=0040 INSTALLED UNKN
0080/1920	018 "DIA	CIRC CONCR	LEN=0042 INSTALLED UNKN
0080/1763	SR 0478	SH	(SR0478 SEG 0012/0000)

EXTRACT DATE: 12/28/2024 ROADWAY MANAGEMENT SYSTEM PAGE NUMBER: 41  
PRINT DATE: 12/30/2024 SLD COUNTY/SR - ANNUAL PRINT COUNTY: VENANGO

DIR: B TOTAL LEN: 11.849 MI. DIST: 01-5 SR: 38  
LEFT MUN: RICHLAND T RIGHT MUN: RICHLAND T

					0080/1503	015 "DIA CIRC CONCR LEN=0040 INSTALLED UNKN
					0080/0839	018 "DIA CIRC CONCR LEN=0045 INSTALLED UNKN
					0080/0522	015 "DIA CIRC CONCR LEN=0045 INSTALLED 2005
013423 FT					0080/0021	BMSBG 60/0038/0080/0000
					013423 FT	1 0 00075 0 02 0206+97
					NC SR	0038 SH
					INTER-BK	SR 0038 SH (SR0038 SEG 0030/2304)
						RICHEY RUN
						BMSBG 60/0038/0080/0000
						BK-CLARION (16)
013423 FT					0080/0000	LTH AH 002342 BK 000100
					013423 FT	AH-CLARION (16)
					7072/0000	LTH AH 000100 BK 001270
					INTER-AHD	SR 0038 SH (SR0038 SEG 0010/0000)
					0070/1270	EMLENTON B
						RICHEY RUN
					0070/1229	STRUCTURE LENGTH 40 FT BMSID 60/0038/0070/1200
						FIRST ST
					0070/0300	(BORO)
012153 FT					012153 FT	1 0 00075 0 01 0124+31
						SECOND ST
						(BORO)
					0070/0000	LENGTH (AH 1270 BK 1174)
						THIRD ST
					0060/0771	(BORO)
						FOURTH ST
					0060/0369	(BORO)
1 0 00075 0 01 0112+27 010979 FT					010979 FT	
KERR AV (BORO)						
MAIN ST (BORO)						
					0060/0000	NC MAIN ST
					0060/0000	LENGTH (AH 1174 BK 0976)
						018 "DIA CIRC CONCR
					0056/0875	LEN=0040 INSTALLED UNKN
					0056/0734	BMSBG 60/0038/0056/0163
						0 0 00000 0 00 0000+00
						RIVER AVE.
					0056/0062	BMSBG 60/0038/0056/0163
						024 "DIA CIRC CONCR
					0056/0050	LEN=0070 INSTALLED UNKN

EXTRACT DATE: 12/28/2024 ROADWAY MANAGEMENT SYSTEM PAGE NUMBER: 40  
PRINT DATE: 12/30/2024 SLD COUNTY/SR - ANNUAL PRINT COUNTY: VENANGO

DIR: B TOTAL LEN: 11.849 MI. DIST: 01-5 SR: 38  
LEFT MUN: EMLENTON B RIGHT MUN: EMLENTON B

010003 FT

010003 FT 0 0 00000 0 00 0000+00  
EMLENTON CLINTONVILLE R  
(SR0268 SEG 0020/1277)

NC FIFTH ST

5 0056/0000 EMLENTON  
SCRUBGRASS T  
LENGTH(AH 0976 BK 0957)  
024 "DIA CIRC CONCR  
LEN=0039 INSTALLED 2017  
024 "DIA CIRC CONCR  
LEN=0033 INSTALLED 2017  
024 "DIA CIRC CONCR  
LEN=0032 INSTALLED 2017  
018 "DIA CIRC CONCR  
LEN=0050 INSTALLED UNKN  
018 "DIA CIRC CONCR  
LEN=0045 INSTALLED UNKN  
018 "DIA CIRC CONCR  
LEN=0060 INSTALLED UNKN

1 0 00704 0 00 0043+26 009046 FT  
HONEYSUCKLE RD  
(BORO) 0052/0000

5 0052/0000 LENGTH(AH 0957 BK 2950)  
018 "DIA CIR PLASTIC  
LEN=0045 INSTALLED 2014  
024 "DIA CIR PLASTIC  
LEN=0040 INSTALLED 2014  
018 "DIA CIR PLASTIC  
LEN=0040 INSTALLED 2014  
018 "DIA CIR PLASTIC  
LEN=0040 INSTALLED 2014  
030 "DIA CIR PLASTIC  
LEN=0070 INSTALLED 2014  
024 "DIA CIR PLASTIC  
LEN=0055 INSTALLED 2014  
024 "DIA CIR PLASTIC  
LEN=0036 INSTALLED 2014

SQUAW VALLEY RD  
(T309)  
TRIB TO ALLEGHENY RIVER  
STRUCTURE LENGTH 21 FT  
BMSID 60/0038/0040/0538

BIG BEND RD  
(SR3016 SEG 0100/3342) 0040/0448  
006096 FT

5 006096 FT 1 0 00075 0 00 0060+00  
0040/0000 LENGTH(AH 2950 BK 3086)  
018 "DIA CIR PLASTIC  
LEN=0048 INSTALLED UNKN  
024 "DIA CIR PLASTIC  
LEN=0050 INSTALLED UNKN

EXTRACT DATE: 12/28/2024 ROADWAY MANAGEMENT SYSTEM PAGE NUMBER: 39  
PRINT DATE: 12/30/2024 SLD COUNTY/SR - ANNUAL PRINT COUNTY: VENANGO

DIR: B TOTAL LEN: 11.849 MI. DIST: 01-5 SR: 38  
LEFT MUN: SCRUBGRASS T RIGHT MUN: SCRUBGRASS T

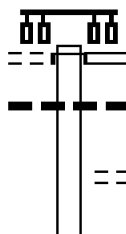
	003010 FT	0030/2077	024 "DIA CIRC METAL LEN=0059 INSTALLED UNKN
		0030/1065	030 "DIA CIR PLASTIC LEN=0042 INSTALLED UNKN
		003010 FT	1 0 00075 0 00 0028+85
		0030/0000	LENGTH(AH 3086 BK 1567)
		0020/0409	024 "DIA CIRC METAL LEN=0052 INSTALLED UNKN
		0020/0272	024 "DIA CIRC METAL LEN=0054 INSTALLED UNKN
		0020/0105	FROM 0038/0010 SH (CONN)
EMLENTON CLINTONVILLE R	001443 FT	001443 FT	1 0 00075 0 00 0014+32
(SR0208 SEG 0300/2612)	0020/0000	0020/0000	NC EM LENTON CLINTONVILLE RD LENGTH(AH 1567 BK 1443)
		0010/1348	TO 0038/0020 SH (CONN)
		0010/1342	018 "DIA CIRC CONCR LEN=0072 INSTALLED UNKN
		0010/1145	RAMP B RD (SR8010 SEG 0500/0665)
		0010/1058	036 "DIA CIRC CONCR LEN=0052 INSTALLED UNKN
RAMP A RD			
(SR8010 SEG 0250/0000)	0010/1005		
TO 8010/0250 SH			
(CONN)	0010/0880		
		0010/0668	SR 0080 WB OP ID 60/0080/0421/0062
		0010/0508	SR 0080 EB OP ID 60/0080/0420/0000
		0010/0377	TO 8010/0750 SH (CONN)
		0010/0251	RAMP C RD (SR8010 SEG 0750/0000)
RAMP D RD			
(SR8010 SEG 0010/0621)	0010/0040		
	000000 FT	000000 FT	
		000000 FT	1 0 00075 0 00 0000+00
		INTER-BK	NC SR 0038 SH SR 0038 SH (SR0038 SEG 0570/2109)
			MFC BEGIN = C BK-BUTLER (10)
		0010/0000	LENGTH(AH 1443 BK 0000)

EXTRACT DATE: 12/28/2024 ROADWAY MANAGEMENT SYSTEM PAGE NUMBER: 38  
PRINT DATE: 12/30/2024 SLD COUNTY/SR - ANNUAL PRINT COUNTY: VENANGO  
DIR: B TOTAL LEN: 5.013 MI. DIST: 01-5 SR: 36  
LEFT MUN: PLEASANTVILLE B RIGHT MUN: PLEASANTVILLE B

MAIN ST  
(BORO)

026468 FT

0110/2984



026468 FT  
INTER-AHD

0110/2984

0110/2920

0110/2115

STATE ST  
(SR0027 SEG 0240/0000)  
MAIN ST  
(SR0027 SEG 0240/0000)  
018 "DIA CIRC CONCR  
LEN=0049 INSTALLED 1996  
SCHOOL ST  
(BORO)

EXTRACT DATE: 12/28/2024 ROADWAY MANAGEMENT SYSTEM PAGE NUMBER: 37  
PRINT DATE: 12/30/2024 SLD COUNTY/SR - ANNUAL PRINT COUNTY: VENANGO

DIR: B TOTAL LEN: 5.013 MI. DIST: 01-5 SR: 36  
LEFT MUN: PLEASANTVILLE B RIGHT MUN: PLEASANTVILLE B

TIGHT PINCH RD  
(T626)

023484 FT

0100/1233

021156 FT

018595 FT

015457 FT

0110/1205 DUNHAM RD  
(BORO)

023484 FT 2 0 60051 0 00 0066+55  
NC ST STATE ST

0110/0000 PLEASANTVILLE  
OIL CREEK T  
LENGTH(AH 2984 BK 2328)  
018 "DIA CIRC CONCR  
0100/1874 LEN=0050 INSTALLED 1996

0100/1233 OIL CREEK  
ALLEGHENY T

0100/0410 018 "DIA CIRC CONCR  
LEN=0048 INSTALLED 1996  
021156 FT 2 0 60051 0 00 0089+83  
0100/0000 LENGTH(AH 2328 BK 2561)  
018 "DIA CIRC CONCR  
0090/2283 LEN=0050 INSTALLED 1996

0090/1670 018 "DIA CIRC CONCR  
LEN=0050 INSTALLED 1996

0090/0969 018 "DIA CIRC CONCR  
LEN=0050 INSTALLED 1996

018595 FT 2 0 60051 0 00 0115+75  
0090/0000 LENGTH(AH 2561 BK 3138)  
018 "DIA CIRC CONCR  
0080/2980 LEN=0050 INSTALLED 1996

0080/1656 018 "DIA CIRC CONCR  
LEN=0074 INSTALLED 1996  
018 "DIA CIRC CONCR

0080/1160 LEN=0054 INSTALLED 1996

0080/0312 018 "DIA CIRC CONCR  
LEN=0068 INSTALLED 1996

0080/0018 BMSBN 60/0036/0080/0000  
015457 FT 2 0 60051 0 00 0147+05  
PITHOLE CR.  
BMSBG 60/0036/0080/0000  
0080/0000 LENGTH(AH 3138 BK 2248)  
018 "DIA CIRC METAL

EXTRACT DATE: 12/28/2024 ROADWAY MANAGEMENT SYSTEM PAGE NUMBER: 36  
PRINT DATE: 12/30/2024 SLD COUNTY/SR - ANNUAL PRINT COUNTY: VENANGO

DIR: B TOTAL LEN: 5.013 MI. DIST: 01-5 SR: 36  
LEFT MUN: ALLEGHENY T RIGHT MUN: ALLEGHENY T

WILBUR RD  
(T595)

0070/1790

PLEASANT VALLEY DR  
(T632)

0070/1391

013209 FT

011131 FT

TEMPERANCE HOUSE RD  
(T603)

0050/0487  
009230 FT

PITHOLE RD  
(SR1006 SEG 0130/2683) 0050/0000

007112 FT

-- --	0070/1812	LEN=0048	INSTALLED	1996
==	0070/1790	PIKE RD (T599)		
-- --	0070/1735	018 "DIA	CIRC CONCR	
		LEN=0056	INSTALLED	1996
==				
-- --	0070/1356	018 "DIA	CIRC CONCR	
		LEN=0056	INSTALLED	1996
-- --	0070/0934	018 "DIA	CIRC CONCR	
		LEN=0080	INSTALLED	1996
	013209 FT	2 0 60051 0 00	0169+05	
5	0070/0000	LENGTH(AH 2248 BK 2078)		
-- --	0060/1625	015 "DIA	CIRC CONCR	
		LEN=0052	INSTALLED	1996
-- --	0060/1269	018 "DIA	CIRC CONCR	
		LEN=0074	INSTALLED	1996
	011131 FT	2 0 60051 0 00	0190+26	
5	0060/0000	LENGTH(AH 2078 BK 1901)		
-- --	0050/1871	018 "DIA	CIRC CONCR	
		LEN=0102	INSTALLED	1996
-- --	0050/1097	018 "DIA	CIRC CONCR	
		LEN=0060	INSTALLED	1996
==	009230 FT	2 0 60051 0 00	0209+27	
		BAILEY RD (T634)		
5	0050/0000	LENGTH(AH 1901 BK 2118)		
-- --	0040/1210	BMS EN 60/0036/0040/1142		
		2 0 60051 0 00	0230+57	
-- --	0040/1121	PITHOLE CK.0		
		BMS BG 60/0036/0040/1142		
-- --	0040/0227	018 "DIA	CIRC CONCR	
		LEN=0050	INSTALLED	1996
	007112 FT	2 0 60051 0 00	0230+57	
5	0040/0000	LENGTH(AH 2118 BK 1913)		
-- --	0030/1269	018 "DIA	CIRC CONCR	
		LEN=0054	INSTALLED	1996



EXTRACT DATE: 12/28/2024 ROADWAY MANAGEMENT SYSTEM PAGE NUMBER: 35  
PRINT DATE: 12/30/2024 SLD COUNTY/SR - ANNUAL PRINT COUNTY: VENANGO

DIR: B TOTAL LEN: 5.013 MI. DIST: 01-5 SR: 36  
LEFT MUN: ALLEGHENY T RIGHT MUN: ALLEGHENY T

005199 FT

002866 FT

000000 FT

0030/0739	024 " DIA CIRC CONCR
0030/0561	LEN=0064 INSTALLED 1996
	018 " DIA CIRC CONCR
	LEN=0050 INSTALLED UNKN
	PITHOLE CK.
0030/0376	STRUCTURE LENGTH 13 FT
	BMSID 60/0036/0030/0376
	018 " DIA CIRC CONCR
0030/0025	LEN=0050 INSTALLED 1996
005199 FT	2 0 60051 0 00 0249+41
	OLD ROUTE 36
	(T601)
0030/0000	LENGTH(AH 1913 BK 2333)
	015 " DIA CIRC CONCR
0020/2057	LEN=0054 INSTALLED 1996
	018 " DIA CIRC CONCR
0020/1809	LEN=0054 INSTALLED 1996
	018 " DIA CIRC CONCR
0020/1457	LEN=0054 INSTALLED 1996
	024 " DIA CIRC CONCR
0020/0707	LEN=0050 INSTALLED 1996
	018 " DIA CIRC CONCR
0020/0367	LEN=0052 INSTALLED 1996
002866 FT	2 0 60051 0 00 0272+80
	OLD ROUTE 36
	(T601)
0020/0000	LENGTH(AH 2333 BK 2866)
	018 " DIA CIRC CONCR
0010/2714	LEN=0060 INSTALLED 1996
	018 " DIA CIRC CONCR
0010/2232	LEN=0060 INSTALLED 1996
	018 " DIA CIRC CONCR
0010/0964	LEN=0045 INSTALLED 1996
	018 " DIA CIRC CONCR
0010/0757	LEN=0060 INSTALLED 1996
	018 " DIA CIRC CONCR
0010/0352	LEN=0045 INSTALLED 1996
	018 " DIA CIRC CONCR
0010/0129	LEN=0045 INSTALLED 1996
000000 FT	2 0 60051 0 00 0301+16
	NC COL DRAKE HW
INTER-BK	(SR0036 SEG 0260/2734)
	MFC BEGIN = C
	BK-FOREST (27)
0010/0000	LENGTH(AH 2866 BK 0000)

EXTRACT DATE: 12/28/2024 ROADWAY MANAGEMENT SYSTEM PAGE NUMBER: 34  
PRINT DATE: 12/30/2024 SLD COUNTY/SR - ANNUAL PRINT COUNTY: VENANGO  
DIR: B TOTAL LEN: 11.546 MI. DIST: 01-5 SR: 27  
LEFT MUN: OIL CREEK T RIGHT MUN: OIL CREEK T

060962 FT



060962 FT AH-WARREN (61)  
INTER-AHD ENTERPRISE RD  
0290/1432 (SR0027 SEG 0010/0000)  
0290/1074 BMS EN 60/0027/0290/1082

EXTRACT DATE: 12/28/2024 ROADWAY MANAGEMENT SYSTEM PAGE NUMBER: 33  
PRINT DATE: 12/30/2024 SLD COUNTY/SR - ANNUAL PRINT COUNTY: VENANGO

DIR: B TOTAL LEN: 11.546 MI. DIST: 01-5 SR: 27  
LEFT MUN: OIL CREEK T RIGHT MUN: OIL CREEK T

059530 FT

056553 FT

054066 FT

	1 0 00089 0 00 0574+80
0290/1055	PINE RUN BR. BMSBG 60/0027/0290/1082
0290/0011	BMSBG 60/0027/0290/0000
059530 FT	1 0 00089 0 00 0574+80
	PINE CK. TR.
0290/0000	BMSBG 60/0027/0290/0000
	LENGTH(AH 1432 BK 2977)
0280/2197	018 " DIA CIRC CONCR LEN=0048 INSTALLED UNKN
0280/1812	018 " DIA CIRC CONCR LEN=0055 INSTALLED UNKN
0280/1350	BMSBG 60/0027/0280/1313
	1 0 00089 0 00 0558+33
	BRANCH OF PINE CREEK
0280/1333	BMSBG 60/0027/0280/1313
0280/1187	018 " DIA CIRC CONCR LEN=0015 INSTALLED UNKN
0280/0745	018 " DIA CIRC CONCR LEN=0050 INSTALLED UNKN
0280/0277	018 " DIA CIRC CONCR LEN=0062 INSTALLED UNKN
0280/0075	018 " DIA CIRC CONCR LEN=0045 INSTALLED UNKN
056553 FT	1 0 00089 0 00 0545+20
0280/0000	LENGTH(AH 2977 BK 2487)
0270/2342	012 " DIA CIRC CONCR LEN=0048 INSTALLED UNKN
0270/2053	018 " DIA CIRC CONCR LEN=0015 INSTALLED UNKN
0270/1589	024 " DIA CIRC CONCR LEN=0148 INSTALLED UNKN
0270/1265	018 " DIA CIRC CONCR LEN=0045 INSTALLED UNKN
0270/0585	024 " DIA CIRC CONCR LEN=0053 INSTALLED UNKN
0270/0409	020 " DIA CIRC CONCR LEN=0050 INSTALLED UNKN
054066 FT	1 0 00089 0 00 0520+54
	018 " DIA CIRC CONCR LEN=0056 INSTALLED UNKN
0270/0000	LENGTH(AH 2487 BK 3359)
0260/3149	018 " DIA CIRC CONCR LEN=0048 INSTALLED UNKN
0260/2741	018 " DIA CIRC CONCR LEN=0042 INSTALLED UNKN

EXTRACT DATE: 12/28/2024 ROADWAY MANAGEMENT SYSTEM PAGE NUMBER: 32  
PRINT DATE: 12/30/2024 SLD COUNTY/SR - ANNUAL PRINT COUNTY: VENANGO

DIR: B TOTAL LEN: 11.546 MI. DIST: 01-5 SR: 27  
LEFT MUN: OIL CREEK T RIGHT MUN: OIL CREEK T

1 0 00089 0 00 0486+74 050707 FT  
MERRICK ST  
(SR1008 SEG 0010/3407) 0260/0000  
MAIN ST  
(BORO) 0250/0685

049858 FT

048928 FT

Station	Length	Material	Notes
0260/2302	LEN=0053	CIRC CONCR	INSTALLED UNKN
0260/2285	LEN=0045	CIRC CONCR	INSTALLED UNKN
0260/1821	LEN=0045	CIRC CONCR	INSTALLED UNKN
0260/1540	LEN=0048	CIRC CONCR	INSTALLED UNKN
0260/1142	LEN=0015	CIRC CONCR	INSTALLED UNKN
0260/0851	LEN=0040	CIRC CONCR	INSTALLED UNKN
0260/0450	LEN=0015	CIRC PLASTIC	INSTALLED UNKN
050707 FT			
0260/0000	LENGTH(AH 3359 BK 0849)		
0250/0349	LEN=0025	CIRC CONCR	INSTALLED UNKN
0250/0005	LEN=0015	CIRC CONCR	INSTALLED UNKN
049858 FT			
0250/0000	LENGTH(AH 0849 BK 0930)		
0240/0917	LEN=0010	CIRC CONCR	INSTALLED UNKN
0240/0581	LEN=0033	CIRC CONCR	INSTALLED UNKN
0240/0468	LEN=0033	CIRC CONCR	INSTALLED UNKN
0240/0156	LEN=0040	CIRC CONCR	INSTALLED UNKN
0240/0132	LEN=0030	CIRC CONCR	INSTALLED UNKN
048928 FT			
0240/0000	LENGTH(AH 0930 BK 2224)		
0230/1907	LEN=0030	CIRC CONCR	INSTALLED UNKN
0230/1902	LEN=0030	CIRC CONCR	INSTALLED UNKN

EXTRACT DATE: 12/28/2024 ROADWAY MANAGEMENT SYSTEM PAGE NUMBER: 31  
PRINT DATE: 12/30/2024 SLD COUNTY/SR - ANNUAL PRINT COUNTY: VENANGO

DIR: B TOTAL LEN: 11.546 MI. DIST: 01-5 SR: 27  
LEFT MUN: PLEASANTVILLE B RIGHT MUN: PLEASANTVILLE B

CHESTNUT ST  
(BORO)

0230/1194

046704 FT

FOR SR 0027 AND 1008  
(CONN)

0220/0114

2 0 60051 0 00 0000+00 045243 FT  
MERRICK ST  
(SR1008 SEG 0010/0000)

0220/0000

FAWN LN  
(T625)

0210/1788

1 0 00089 0 00 0427+68 042742 FT  
LAURIE DR  
(T623)

0210/0000

BUGTOWN RD  
(T620)

0200/1068

0230/1765

0230/1496

0230/1455

0230/0779

0230/0253

046704 FT

0230/0000

0220/0151

045243 FT

0220/0000

0210/2142

0210/1612

042742 FT

0210/0000

0200/1122

0200/0270

030 "DIA CIRC CONCR  
LEN=0045 INSTALLED UNKN  
SHAMBURG ST

015 "DIA CIRC CONCR  
LEN=0040 INSTALLED UNKN

015 "DIA CIRC CONCR  
LEN=0042 INSTALLED UNKN  
015 "DIA CIRC CONCR  
LEN=0015 INSTALLED UNKN  
2 0 60051 0 00 0014+63  
NEW ST  
(BORO)

LENGTH(AH 2224 BK 1461)

PLEASANTVILLE  
OIL CREEK T

NC STATE ST  
ROUSEVILLE RD  
(SR0227 SEG 0240/2489)  
LENGTH(AH 1461 BK 2501)

018 "DIA CIRC CONCR  
LEN=0142 INSTALLED UNKN

018 "DIA CIRC CONCR  
LEN=0056 INSTALLED UNKN

018 "DIA CIRC CONCR  
LEN=0052 INSTALLED UNKN

018 "DIA CIRC CONCR  
LEN=0028 INSTALLED UNKN  
018 "DIA CIRC CONCR

EXTRACT DATE: 12/28/2024 ROADWAY MANAGEMENT SYSTEM PAGE NUMBER: 30  
PRINT DATE: 12/30/2024 SLD COUNTY/SR - ANNUAL PRINT COUNTY: VENANGO

DIR: B TOTAL LEN: 11.546 MI. DIST: 01-5 SR: 27  
LEFT MUN: OIL CREEK T RIGHT MUN: OIL CREEK T

HARVEY RD  
(T628)

040502 FT

0200/0020 LEN=0020 INSTALLED UNKN  
040502 FT 1 0 00089 0 00 0405+23

KUNZ RD  
(T671)

0200/0000 LENGTH(AH 2240 BK 3134)  
W 0190/3080 RWIS SITE/AT PLEASANTV

0190/2480 024 "DIA CIRC CONCR  
LEN=0070 INSTALLED UNKN

0190/2446 SR 1013 SH  
(SR1013 SEG 0020/2442)

0190/1644 018 "DIA CIRC CONCR  
LEN=0055 INSTALLED UNKN

0190/1111 018 "DIA CIR PLASTIC  
LEN=0052 INSTALLED UNKN

0190/1086 048 "H 48 "W CON BOX CUL  
LEN=0050 INSTALLED UNKN

0190/0636

0190/0592 015 "DIA CIRC CONCR  
LEN=0058 INSTALLED UNKN

0190/0290 015 "DIA CIRC METAL  
LEN=0052 INSTALLED UNKN

037368 FT

037368 FT 1 0 00089 0 00 0374+00  
S 0190/0000 LENGTH(AH 3134 BK 2474)

0180/2435 015 "DIA CIRC CONCR  
LEN=0048 INSTALLED UNKN

0180/2060 018 "DIA CIRC CONCR  
LEN=0058 INSTALLED UNKN

0180/1852 018 "DIA CIRC CONCR  
LEN=0058 INSTALLED UNKN

0180/1612 018 "DIA CIRC CONCR  
LEN=0050 INSTALLED UNKN

0180/1375 015 "DIA CIRC CONCR  
LEN=0064 INSTALLED UNKN

0180/1034 015 "DIA CIRC CONCR  
LEN=0060 INSTALLED UNKN

0180/0537 018 "DIA CIRC CONCR  
LEN=0052 INSTALLED UNKN

0180/0285 015 "DIA CIRC CONCR  
LEN=0045 INSTALLED UNKN

034894 FT

0180/0030 018 "DIA CIRC CONCR  
LEN=0055 INSTALLED UNKN  
034894 FT 1 0 00089 0 00 0348+97  
S 0180/0000 LENGTH(AH 2474 BK 2489)

0170/2330 018 "DIA CIRC CONCR  
LEN=0055 INSTALLED UNKN

0170/2178 018 "DIA CIRC CONCR  
LEN=0055 INSTALLED UNKN

EXTRACT DATE: 12/28/2024 ROADWAY MANAGEMENT SYSTEM PAGE NUMBER: 29  
PRINT DATE: 12/30/2024 SLD COUNTY/SR - ANNUAL PRINT COUNTY: VENANGO

DIR: B TOTAL LEN: 11.546 MI. DIST: 01-5 SR: 27  
LEFT MUN: OIL CREEK T RIGHT MUN: OIL CREEK T

				0170/2027	018 "DIA CIRC CONCR LEN=0060 INSTALLED UNKN
				0170/1626	024 "DIA CIRC CONCR LEN=0058 INSTALLED UNKN
				0170/1020	015 "DIA CIRC CONCR LEN=0064 INSTALLED UNKN
				0170/0764	015 "DIA CIRC CONCR LEN=0055 INSTALLED UNKN
				0170/0374	015 "DIA CIRC CONCR LEN=0062 INSTALLED UNKN
				0170/0075	015 "DIA CIRC CONCR LEN=0062 INSTALLED UNKN
032405 FT				032405 FT	1 0 00089 0 00 0324+08
				0170/0000	LENGTH(AH 2489 BK 1373)
				0160/1050	015 "DIA CIRC CONCR LEN=0060 INSTALLED UNKN
				0160/0445	018 "DIA CIRC CONCR LEN=0064 INSTALLED UNKN
031032 FT				0160/0388	WHITE CITY RD (T600)
				031032 FT	1 0 00089 0 00 0310+50
				INTER-BK	SR 0027 SH (SR0027 SEG 0530/2750)
				0160/0000	BK-CRAWFORD (20)
031032 FT				031032 FT	LTH AH 001373 BK 000100
				7154/0000	AH-CRAWFORD (20)
				INTER-AHD	LTH AH 000100 BK 002596
				0150/2596	SR 0027 SH (SR0027 SEG 0390/0000)
				0150/2473	CHERRY TREE T 018 "DIA CIR PLASTIC
				0150/2100	LEN=0046 INSTALLED 1999
					017"H 29"W ELLIP METAL
					LEN=0045 INSTALLED UNKN
				0150/0963	015"H 29"W ELLIP METAL LEN=0018 INSTALLED UNKN
				0150/0257	038"H 59"W ELLIP METAL LEN=0018 INSTALLED UNKN
028436 FT				028436 FT	1 0 00089 0 00 0284+47
				0150/0000	LENGTH(AH 2596 BK 1994)
EAST TROY RD (T854)				0140/0981	STONE SPRINGHOUSE RD (T508)

EXTRACT DATE: 12/28/2024 ROADWAY MANAGEMENT SYSTEM PAGE NUMBER: 28  
PRINT DATE: 12/30/2024 SLD COUNTY/SR - ANNUAL PRINT COUNTY: VENANGO

DIR: B TOTAL LEN: 11.546 MI. DIST: 01-5 SR: 27  
LEFT MUN: CHERRYTREE T RIGHT MUN: CHERRYTREE T

SHRINER RD  
(T507)

026442 FT

026442 FT 1 0 00089 0 00 0264+53  
NC SR 0027 SH  
0140/0000 LENGTH(AH 1994 BK 2333)

0130/1597 042 "DIA CIRC CONCR  
LEN=0049 INSTALLED UNKN

024109 FT

024109 FT 1 0 00089 0 00 0241+20  
018 "DIA CIR PLASTIC  
LEN=0046 INSTALLED 1999  
NC T I TUSVILLE RD  
CHERRY TREE PLUM LINE R  
(T506)  
CHERRYTREE  
PLUM T

0130/0000

0130/0000 LENGTH(AH 2333 BK 2158)  
015 "DIA CIRC METAL  
0120/1641 LEN=0048 INSTALLED 1999

021951 FT

0120/0223 011 "DIA CIR PLASTIC  
LEN=0045 INSTALLED UNKN  
021951 FT 1 0 00089 0 00 0219+62  
0120/0000 LENGTH(AH 2158 BK 1909)

020042 FT

0110/0136 018 "DIA CIRC CONCR  
LEN=0048 INSTALLED UNKN  
020042 FT 1 0 00089 0 00 0200+53  
0110/0000 LENGTH(AH 1909 BK 2383)  
018 "DIA CIRC CONCR  
0100/2049 LEN=0045 INSTALLED UNKN  
036 "DIA CIR PLASTIC  
0100/1548 LEN=0060 INSTALLED 2024

017659 FT

0100/0205 018 "DIA CIRC CONCR  
LEN=0048 INSTALLED UNKN  
017659 FT 1 0 00089 0 00 0178+45  
OLD POST OFFICE RD  
(T713)  
0100/0000 LENGTH(AH 2383 BK 2104)



EXTRACT DATE: 12/28/2024 ROADWAY MANAGEMENT SYSTEM PAGE NUMBER: 27  
PRINT DATE: 12/30/2024 SLD COUNTY/SR - ANNUAL PRINT COUNTY: VENANGO

DIR: B TOTAL LEN: 11.546 MI. DIST: 01-5 SR: 27  
LEFT MUN: PLUM T RIGHT MUN: PLUM T

KIGHTLINER RD  
(T477)

0090/1232

015555 FT

TROY CENTER RD  
(SR0428 SEG 0330/0000)

0080/0000

012660 FT

010532 FT

008417 FT

0090/1381 OLD POST OFFICE RD  
(T713)  
SUG. CK. TB.  
STRUCTURE LENGTH 20 FT  
BMSID 60/0027/0090/1300

0090/1300

0090/0832 018 "DIA CIRC CONCR  
LEN=0046 INSTALLED UNKN

015555 FT 1 0 00089 0 00 0155+71  
WALLACEVILLE RD  
(SR0428 SEG 0320/2644)  
LENGTH(AH 2104 BK 0537)

0090/0000 018 "H 30" W ELLIP METAL  
LEN=0018 INSTALLED UNKN

015018 FT 1 0 00089 0 00 0150+29  
018 "DIA CIR PLASTIC  
LEN=0030 INSTALLED 2015

0080/0000 LENGTH(AH 0537 BK 2358)

0070/0923 024 "DIA CIRC CONCR  
LEN=0046 INSTALLED UNKN

012660 FT 1 0 00089 0 00 0126+71  
LENGTH(AH 2358 BK 2128)

0070/0000 018 "DIA CIRC CONCR  
LEN=0045 INSTALLED UNKN

0060/1722

0060/0886 018 "DIA CIRC CONCR  
LEN=0046 INSTALLED UNKN

0060/0451 015 "DIA CIRC CONCR  
LEN=0046 INSTALLED UNKN

0060/0281 018 "DIA CIRC CONCR  
LEN=0048 INSTALLED UNKN

010532 FT 1 0 00089 0 00 0105+43

0060/0000 LENGTH(AH 2128 BK 2115)

008417 FT 1 0 00089 0 00 0084+19  
LENGTH(AH 2115 BK 2543)

0050/0000 027 "DIA CIRC CONCR

EXTRACT DATE: 12/28/2024 ROADWAY MANAGEMENT SYSTEM PAGE NUMBER: 26  
PRINT DATE: 12/30/2024 SLD COUNTY/SR - ANNUAL PRINT COUNTY: VENANGO

DIR: B TOTAL LEN: 11.546 MI. DIST: 01-5 SR: 27  
LEFT MUN: PLUM T RIGHT MUN: PLUM T

	0040/2496	LEN=0045	INSTALLED UNKN
005874 FT	0040/0085	030 "DIA CIRC CONCR	LEN=0045 INSTALLED UNKN
	005874 FT	1 0 00089 0 00 0057+52	
	0040/0000	LENGTH(AH 2543 BK 2527)	
	0030/1272	027 "DIA CIRC METAL	LEN=0052 INSTALLED UNKN
	0030/0974	SNYDER RD	(T639)
003347 FT	003347 FT	1 0 00089 0 00 0033+51	
		LEBOEUF TRAIL RD	
	0030/0000	(SR4009 SEG 0180/0000)	
		LENGTH(AH 2527 BK 1418)	
	0020/1259	036 "DIA CIRC CONCR	LEN=0014 INSTALLED UNKN
001929 FT	001929 FT	1 0 00089 0 00 0020+01	
		VILLAGE: CHAPMANVILLE	
	0020/0000	LENGTH(AH 1418 BK 1929)	
	0010/1027	LESH RD	(T386)
	0010/0856	LC FOR LESH RD	(CONN)
	0010/0737	036 "DIA CIRC CONCR	LEN=0046 INSTALLED UNKN
	0010/0223	015 "DIA CIRC CONCR	LEN=0046 INSTALLED UNKN
000000 FT	000000 FT	1 0 00089 0 00 0000+00	
	NC SR	0027 SH	
	INTER-BK	SR 0027 SH	
		(SR0027 SEG 0380/2329)	
		MFC BEGIN = C	
		BK-CRAWFORD	(20)
	0010/0000	LENGTH(AH 1929 BK 0000)	

EXTRACT DATE: 12/28/2024 ROADWAY MANAGEMENT SYSTEM PAGE NUMBER: 25  
 PRINT DATE: 12/30/2024 SLD COUNTY/SR - ANNUAL PRINT COUNTY: VENANGO  
 DIR: B TOTAL LEN: 31.918 MI. DIST: 01-5 SR: 8  
 LEFT MUN: CHERRYTREE T RIGHT MUN: CHERRYTREE T

168105 FT

165731 FT

	168526 FT	AH-CRAWFORD	(20)
	INTER-AHD	SMOCK BL	
	0730/2374	(SR0008 SEG 0010/0000)	
	0730/1993	024 "DIA CIRC CONCR	LEN=0058 INSTALLED UNKN
	0730/1488	018 "DIA CIRC CONCR	LEN=0106 INSTALLED UNKN
	0730/1166	018 "DIA CIRC CONCR	LEN=0096 INSTALLED UNKN
	0730/0850	018 "DIA CIRC CONCR	LEN=0116 INSTALLED UNKN
	0730/0449	024 "DIA CIRC CONCR	LEN=0054 INSTALLED UNKN
	166152 FT	1 0 00205 0 02 0749+26	
	0730/0000	LENGTH(AH 2374 BK 2536)	
	0720/2420	018 "DIA CIRC CONCR	LEN=0100 INSTALLED UNKN
	0720/1836	018 "DIA CIRC CONCR	LEN=0034 INSTALLED UNKN

EXTRACT DATE: 12/28/2024 ROADWAY MANAGEMENT SYSTEM PAGE NUMBER: 24  
PRINT DATE: 12/30/2024 SLD COUNTY/SR - ANNUAL PRINT COUNTY: VENANGO

DIR: B TOTAL LEN: 31.918 MI. DIST: 01-5 SR: 8  
LEFT MUN: CHERRYTREE T RIGHT MUN: CHERRYTREE T

		0720/1200	018 "DIA CIRC CONCR LEN=0048 INSTALLED UNKN
		0720/0858	036"H 36"W BOX CULVRT+ LEN=0235 INSTALLED UNKN
		0720/0200	048 "DIA CIRC METAL LEN=0100 INSTALLED UNKN
		0720/0040	024 "DIA CIRC CONCR LEN=0100 INSTALLED UNKN
163195 FT		163616 FT	1 0 00205 0 02 0723+90
		0720/0000	LENGTH(AH 2536 BK 2661)
		0710/1478	018 "DIA CIRC CONCR LEN=0050 INSTALLED UNKN
		0710/0635	HAMMOND RUN STRUCTURE LENGTH 8 FT BMSID 60/0008/0710/0635
160534 FT		160955 FT	1 0 00205 0 02 0697+29
		0710/0000	BLACK RD (T669) LENGTH(AH 2661 BK 2870)
OLD ROUTE 8 RD (T670)	0700/2118	0700/2003	018 "DIA CIRC CONCR LEN=0058 INSTALLED UNKN
		0700/1480	015 "DIA CIRC CONCR LEN=0058 INSTALLED UNKN
		0700/0775	015 "DIA CIRC CONCR LEN=0058 INSTALLED UNKN
FAIRVIEW RD (T649)	0700/0335	0700/0220	024 "DIA CIRC CONCR LEN=0048 INSTALLED UNKN
		158085 FT	1 0 00205 0 02 0668+74
157664 FT		0700/0000	LENGTH(AH 2870 BK 2930)
		0690/2570	015 "DIA CIRC METAL LEN=0040 INSTALLED UNKN
		0690/0270	018 "DIA CIR PLASTIC LEN=0045 INSTALLED 1997

EXTRACT DATE: 12/28/2024 ROADWAY MANAGEMENT SYSTEM PAGE NUMBER: 23  
PRINT DATE: 12/30/2024 SLD COUNTY/SR - ANNUAL PRINT COUNTY: VENANGO

DIR: B TOTAL LEN: 31.918 MI. DIST: 01-5 SR: 8  
LEFT MUN: CHERRYTREE T RIGHT MUN: CHERRYTREE T

	154734 FT			155155 FT	1 0 00205 0 02 0639+45
				0690/0000	LENGTH(AH 2930 BK 2462)
SOPHER RD (T651)	0680/1591	==			
	152272 FT			152693 FT	1 0 00205 0 02 0614+83
				0680/0000	LENGTH(AH 2462 BK 2398)
		---		0670/1881	018 "DIA CIRC CONCR LEN=0035 INSTALLED UNKN
BUXTON RD (SR4022 SEG 0200/3079)	0670/0531	==			
		---		0670/0530	060 "DIA CIRC CONCR LEN=0100 INSTALLED UNKN
		---		0670/0448	060 "DIA CIRC CONCR LEN=0080 INSTALLED UNKN
	149874 FT			150295 FT	1 0 00205 0 02 0590+52
					TURKEY FARM RD
		==		0670/0000	(T633) LENGTH(AH 2398 BK 2565)
		---		0660/2128	018 "DIA CIRC CONCR LEN=0060 INSTALLED UNKN
	147309 FT			147730 FT	1 0 00205 0 02 0565+22
				0660/0000	LENGTH(AH 2565 BK 2508)
		---		0650/1898	018 "DIA CIRC CONCR LEN=0050 INSTALLED UNKN
		---		0650/0954	015 "DIA CIR PLASTIC LEN=0072 INSTALLED UNKN
	144801 FT			145222 FT	1 0 00205 0 02 0540+14
				0650/0000	LENGTH(AH 2508 BK 2565)
					024 "DIA CIRC CONCR

EXTRACT DATE: 12/28/2024 ROADWAY MANAGEMENT SYSTEM PAGE NUMBER: 22  
PRINT DATE: 12/30/2024 SLD COUNTY/SR - ANNUAL PRINT COUNTY: VENANGO

DIR: B TOTAL LEN: 31.918 MI. DIST: 01-5 SR: 8  
LEFT MUN: CHERRYTREE T RIGHT MUN: CHERRYTREE T

		0640/1475	LEN=0050	INSTALLED UNKN
		0640/0551	015 "DIA CIRC CONCR	
142236 FT		142657 FT	LEN=0040	INSTALLED UNKN
		0640/0000	1 0 00205 0 02 0514+49	
			LENGTH(AH 2565 BK 2927)	
		0630/2090	018 "DIA CIRC CONCR	
		0630/1992	LEN=0006	INSTALLED UNKN
			PETROLEUM CENTER RD	
			(SR1009 SEG 0070/2453)	
		0630/1058	018 "DIA CIRC CONCR	
			LEN=0050	INSTALLED UNKN
		0630/0299	018 "DIA CIRC METAL	
			LEN=0075	INSTALLED UNKN
139309 FT		0630/0050	036 "DIA CIRC CONCR	
		139730 FT	LEN=0100	INSTALLED UNKN
			1 0 00205 0 02 0486+96	
			CHERRYTREE RD	
			(T540)	
		0630/0000	LENGTH(AH 2927 BK 2984)	
		0620/2468	018 "DIA CIRC CONCR	
			LEN=0035	INSTALLED UNKN
CHERRYTREE RD			CHERRYTREE RD	
(T540)		0620/1458	(T540)	
0620/1458		0620/1286	024 "DIA CIRC CONCR	
			LEN=0150	INSTALLED UNKN
1 0 00205 0 02 0455+49	136325 FT	136746 FT		
LAMEY RD		0620/0000	LENGTH(AH 2984 BK 2266)	
(T518)	0620/0000			
		0610/1635	018 "DIA CIRC CONCR	
			LEN=0075	INSTALLED UNKN
		0610/1400	OLD PETROLEUM CENTER RD	
		0610/1324	(T613)	
			BMSSEN 60/0008/0610/1242	
			0 0 00000 0 00 0000+00	
			CHERRYTREE RUN	
HAMILTON CORNERS RD		0610/1270	BMSBG 60/0008/0610/1242	
(T617)	0610/1242			

EXTRACT DATE: 12/28/2024 ROADWAY MANAGEMENT SYSTEM PAGE NUMBER: 21  
PRINT DATE: 12/30/2024 SLD COUNTY/SR - ANNUAL PRINT COUNTY: VENANGO

DIR: B TOTAL LEN: 31.918 MI. DIST: 01-5 SR: 8  
LEFT MUN: CHERRYTREE T RIGHT MUN: CHERRYTREE T

SR 9101 SH  
(SR9101 SEG 0010/0000) 0610/0254

SR 0417 SH  
(SR0417 SEG 0261/0286) 0610/0010  
1 0 0020 5 0 02 0435+16 134059 FT  
SR 0417 SH  
(SR0417 SEG 0260/0213) 0610/0000

HORN RD  
(T516)

0600/0126  
131695 FT

1 0 00205 0 02 0348+00 129272 FT

0610/0669	018 "DIA CIRC CONCR
0610/0454	LEN=0050 INSTALLED UNKN
	BMSSEN 60/0008/0610/0398
	0 0 00000 0 00 0000+00
	B.CHRYTR.R.
0610/0431	BMSBG 60/0008/0610/0398
0610/0235	018 "DIA CIRC CONCR
	LEN=0060 INSTALLED UNKN
134480 FT	
5 0610/0000	LENGTH(AH 2266 BK 2364)
	024 "DIA CIRC CONCR
0600/2000	LEN=0075 INSTALLED UNKN
	024 "DIA CIRC CONCR
0600/1814	LEN=0070 INSTALLED UNKN
	030 "DIA CIRC CONCR
0600/1506	LEN=0060 INSTALLED UNKN
	024 "DIA CIRC CONCR
0600/1018	LEN=0050 INSTALLED UNKN
	024 "DIA CIRC CONCR
0600/0657	LEN=0060 INSTALLED UNKN
	024 "DIA CIRC CONCR
0600/0537	LEN=0060 INSTALLED UNKN
	PAT TARR RD
0600/0413	(T516)
	024 "DIA CIRC CONCR
0600/0232	LEN=0063 INSTALLED UNKN
132116 FT	
	1 0 00205 0 02 0408+82
	CHERRYTREE
	OAKLAND T
5 0600/0000	LENGTH(AH 2364 BK 2423)
	036 "DIA CIRC CONCR
0590/2214	LEN=0085 INSTALLED UNKN
	015 "DIA CIRC CONCR
0590/1648	LEN=0038 INSTALLED UNKN
	018 "DIA CIRC CONCR
0590/1340	LEN=0045 INSTALLED UNKN
	030 "DIA CIRC CONCR
0590/1035	LEN=0070 INSTALLED UNKN
	024 "DIA CIRC CONCR
0590/0584	LEN=0050 INSTALLED UNKN
	015 "DIA CIRC CONCR
0590/0265	LEN=0040 INSTALLED UNKN
129693 FT	

EXTRACT DATE: 12/28/2024 ROADWAY MANAGEMENT SYSTEM PAGE NUMBER: 20  
PRINT DATE: 12/30/2024 SLD COUNTY/SR - ANNUAL PRINT COUNTY: VENANGO

DIR: B TOTAL LEN: 31.918 MI. DIST: 01-5 SR: 8  
LEFT MUN: OAKLAND T RIGHT MUN: OAKLAND T

KANEVILLE RD  
(T538)

0590/0000

127359 FT

125391 FT

==	5	0590/0000	LENGTH(AH 2423 BK 1913)
--		OAKLAND	
--		CORNPLANTER T	
--		015 "DIA CIRC CONCR	
--		LEN=0052 INSTALLED UNKN	
--		015 "DIA CIRC CONCR	
--		LEN=0112 INSTALLED UNKN	
--		015 "DIA CIRC CONCR	
--		LEN=0050 INSTALLED UNKN	
--		015 "DIA CIRC CONCR	
--		LEN=0055 INSTALLED UNKN	
--		015 "DIA CIRC CONCR	
--		LEN=0045 INSTALLED UNKN	
--		036 "DIA CIRC CONCR	
--		LEN=0078 INSTALLED UNKN	
--		024 "DIA CIRC CONCR	
--		LEN=0078 INSTALLED UNKN	
--		127780 FT 1 0 00205 0 02 0365+00	
--	5	0580/0000	LENGTH(AH 1913 BK 1968)
--		018 "DIA CIRC CONCR	
--		LEN=0054 INSTALLED UNKN	
--		018 "DIA CIRC CONCR	
--		LEN=0045 INSTALLED UNKN	
--		018 "DIA CIRC CONCR	
--		LEN=0040 INSTALLED UNKN	
--		018 "DIA CIRC CONCR	
--		LEN=0042 INSTALLED UNKN	
--		018 "DIA CIRC CONCR	
--		LEN=0045 INSTALLED UNKN	
--		018 "DIA CIRC CONCR	
--		LEN=0045 INSTALLED UNKN	
--		015 "DIA CIR PLASTIC	
--		LEN=0050 INSTALLED 1999	
--		015 "DIA CIRC CONCR	
--		LEN=0048 INSTALLED UNKN	
--		015 "DIA CIRC CONCR	
--		LEN=0052 INSTALLED UNKN	
--		125812 FT 1 0 00205 0 02 0345+32	
--	5	0570/0000	LENGTH(AH 1968 BK 2783)
--		015 "DIA CIRC CONCR	
--		LEN=0058 INSTALLED UNKN	
--		015 "DIA CIRC CONCR	
--		LEN=0058 INSTALLED 1998	
--		024 "DIA CIRC CONCR	
--		LEN=0064 INSTALLED UNKN	
		024 "DIA CIRC CONCR	



EXTRACT DATE: 12/28/2024 ROADWAY MANAGEMENT SYSTEM PAGE NUMBER: 19  
PRINT DATE: 12/30/2024 SLD COUNTY/SR - ANNUAL PRINT COUNTY: VENANGO

DIR: B TOTAL LEN: 31.918 MI. DIST: 01-5 SR: 8  
LEFT MUN: CORNPLANTER T RIGHT MUN: CORNPLANTER T

KANE RUN RD  
(T587)

0560/0170

122608 FT

119364 FT

116915 FT

0560/0353	LEN=0064	INSTALLED	UNKN
0560/0054	BMSSEN 60/0008/0560/0032 1 0 00205 0 02 0317+84		
0560/0032	BMSBG 60/0008/0560/0032 123029 FT 1 0 00205 0 02 0317+47		
0560/0000	LENGTH(AH 2783 BK 3244)		
0550/2620	015 "DIA CIRC CONCR LEN=0048	INSTALLED	UNKN
0550/2050	018 "DIA CIRC CONCR LEN=0052	INSTALLED	UNKN
0550/1776	018 "DIA CIRC CONCR LEN=0052	INSTALLED	UNKN
0550/1382	015 "DIA CIR PLASTIC LEN=0052	INSTALLED	UNKN
0550/0700	015 "DIA CIRC CONCR LEN=0052	INSTALLED	UNKN
0550/0447	015 "DIA CIRC CONCR LEN=0052	INSTALLED	UNKN
0550/0031	018 "DIA CIRC CONCR LEN=0055	INSTALLED	UNKN
0550/0000	119785 FT 1 0 00205 0 02 0285+10 LENGTH(AH 3244 BK 2449)		
0540/1707	018 "DIA CIRC CONCR LEN=0052	INSTALLED	1998
0540/0010	BMSSEN 60/0008/0540/0000 117336 FT 1 0 00205 0 02 0260+45		
0540/0000	CHRYTR.RN.TR BMSBG 60/0008/0540/0000 LENGTH(AH 2449 BK 2410)		
0530/2169	018 "DIA CIRC METAL LEN=0046	INSTALLED	UNKN
0530/0759	024 "DIA CIRC CONCR LEN=0048	INSTALLED	UNKN
0530/0567	015 "DIA CIRC CONCR LEN=0058	INSTALLED	UNKN

EXTRACT DATE: 12/28/2024 ROADWAY MANAGEMENT SYSTEM PAGE NUMBER: 18  
PRINT DATE: 12/30/2024 SLD COUNTY/SR - ANNUAL PRINT COUNTY: VENANGO

DIR: B TOTAL LEN: 31.918 MI. DIST: 01-5 SR: 8  
LEFT MUN: CORNPLANTER T RIGHT MUN: CORNPLANTER T

GIBSON HILL RD  
(T585)  
RYND HILL RD  
(T553)

0530/0510 ==  
0530/0129 ==  
114505 FT

WAITZ RD  
(T560)

0520/1843 ==

0530/0060 BMS EN 60/0008/0530/0000  
114926 FT 1 0 00205 0 02 0236+45  
CHERRY TREE  
BMSBG 60/0008/0530/0000  
5 0530/0000 LENGTH(AH 2410 BK 2414)  
STATE PARK RD  
0520/2036 (SR1007 SEG 0010/0000)

0520/1817 BMS EN 60/0008/0520/1609  
1 0 00000 0 00 0000+00  
OIL CREEK  
0520/1609 BMSBG 60/0008/0520/1609  
OLD BANKSON RD  
0520/1515 (T569)

112091 FT

0520/0129 018 "DIA CIRC CONCR  
112512 FT LEN=0105 INSTALLED UNKN  
1 0 00205 0 01 0211+64  
(AAR 262850M)#TRKS 01  
NC W L L I A M F L I N N H W  
5 0520/0000 LENGTH(AH 2414 BK 3423)  
036 "DIA CIRC CONCR  
0510/3394 LEN=0100 INSTALLED UNKN  
CORNPLANTER  
0510/3387 ROUSEVILLE B

0510/2696 018 "DIA CIRC CONCR  
LEN=0080 INSTALLED UNKN  
0510/2476 018 "DIA CIRC CONCR  
LEN=0070 INSTALLED UNKN  
0510/2154 015 "DIA CIRC CONCR  
LEN=0045 INSTALLED UNKN  
FIFTH ST  
0510/2131 (BORO)  
FOURTH ST  
0510/1798 (BORO)  
0510/1693 012 "DIA CIR PLASTIC  
LEN=0040 INSTALLED UNKN  
0510/1110 015 "DIA CIR PLASTIC  
LEN=0020 INSTALLED UNKN

STRAUB ST  
(BORO)

0510/1013 ==

SECOND ST

EXTRACT DATE: 12/28/2024 ROADWAY MANAGEMENT SYSTEM PAGE NUMBER: 17  
PRINT DATE: 12/30/2024 SLD COUNTY/SR - ANNUAL PRINT COUNTY: VENANGO

DIR: B TOTAL LEN: 31.918 MI. DIST: 01-5 SR: 8  
LEFT MUN: ROUSEVILLE B RIGHT MUN: ROUSEVILLE B

MUSTARD ST  
(BORO)

0510/0667

WILLETT ST  
(BORO)

0510/0181  
108668 FT

RAILROAD ST  
(BORO)

0500/2124

106496 FT

WAITZ RD  
(T560)

0490/0780

== 0510/0872 (BORO)  
== 0510/0667 (BORO)  
== 0510/0452 (BORO)  
== 109089 FT 1 0 00205 0 01 0177+49  
CHERRY RUN RD  
(SR0227 SEG 0010/0000)  
5 0510/0000 LENGTH(AH 3423 BK 2172)  
018 "DIA CIRC CONCR  
0500/2133 LEN=0025 INSTALLED UNKN  
0500/2100 BMS EN 60/0008/0500/2059  
1 0 00205 0 01 0176+25  
CHERRY RUN  
0500/2059 BMSBG 60/0008/0500/2059  
MECHANIC ST  
0500/1843 (BORO)  
106917 FT 1 0 00205 0 01 0155+52  
018 "DIA CIRC CONCR  
LEN=0060 INSTALLED UNKN  
5 0500/0000 LENGTH(AH 2172 BK 2510)  
NC MA IN ST  
ROUSEVILLE  
0490/2491 CORNPLANTER T  
048"H 60"W CON BOX CUL  
LEN=0060 INSTALLED UNKN  
0490/2266 MCCLINTOCKVILLE RD  
0490/2215 (T562)  
0490/1626 PIPELINE RD  
(T561)  
018 "DIA CIRC CONCR  
LEN=0032 INSTALLED UNKN  
0490/1506 BMS EN 60/0008/0490/1135  
1 0 00205 0 01 0130+17  
OIL CREEK (SPAN 1)  
0490/1067 BMSBG 60/0008/0490/1135  
018 "DIA CIRC CONCR  
0490/1045 LEN=0032 INSTALLED UNKN

EXTRACT DATE: 12/28/2024 ROADWAY MANAGEMENT SYSTEM PAGE NUMBER: 16  
PRINT DATE: 12/30/2024 SLD COUNTY/SR - ANNUAL PRINT COUNTY: VENANGO

DIR: B TOTAL LEN: 31.918 MI. DIST: 01-5 SR: 8  
LEFT MUN: CORNPLANTER T RIGHT MUN: CORNPLANTER T

103986 FT		104407 FT	1 0 00205 0 01 0130+17
		5 0490/0000	LENGTH(AH 2510 BK 2874)
		0480/2369	018 "DIA CIRC CONCR
		0480/1865	LEN=0043 INSTALLED UNKN
			015 "DIA CIRC CONCR
		0480/1652	LEN=0045 INSTALLED UNKN
			OP ID 60/0008/0480/1675
		0480/1523	024 "DIA CIRC CONCR
		0480/1106	LEN=0045 INSTALLED UNKN
			018 "DIA CIRC CONCR
		0480/0462	LEN=0046 INSTALLED UNKN
		0480/0201	018 "DIA CIRC CONCR
			LEN=0261 INSTALLED UNKN
		0480/0183	018 "DIA CIRC CONCR
		101533 FT	LEN=0037 INSTALLED UNKN
101112 FT		NC W ILLIAM FLINN HW	1 0 00205 0 01 0101+96
		5 0480/0000	LENGTH(AH 2874 BK 2463)
		0470/2366	015 "DIA CIRC CONCR
		0470/2014	LEN=0036 INSTALLED UNKN
			018 "DIA CIRC CONCR
		0470/1857	LEN=0037 INSTALLED UNKN
			018 "DIA CIRC CONCR
		0470/1593	LEN=0040 INSTALLED UNKN
			018 "DIA CIRC CONCR
		0470/1334	LEN=0035 INSTALLED UNKN
			018 "DIA CIRC CONCR
QUAKER DR (T531)		0470/1243	LEN=0038 INSTALLED UNKN
			024 "DIA CIRC CONCR
		0470/0885	LEN=0035 INSTALLED UNKN
		0470/0702	018 "DIA CIRC CONCR
			LEN=0037 INSTALLED UNKN
		0470/0467	018 "DIA CIRC CONCR
			LEN=0030 INSTALLED UNKN
			(APRA) BK I
		POE	BKI DR
		0470/0275	(PRDR)
			018 "DIA CIRC CONCR
		0470/0240	LEN=0033 INSTALLED UNKN
098649 FT		099070 FT	1 0 00205 0 01 0077+25
			CORNPLANTER
			OIL CITY C
		5 0470/0000	LENGTH(AH 2463 BK 2613)

EXTRACT DATE: 12/28/2024 ROADWAY MANAGEMENT SYSTEM PAGE NUMBER: 15  
PRINT DATE: 12/30/2024 SLD COUNTY/SR - ANNUAL PRINT COUNTY: VENANGO

DIR: B TOTAL LEN: 31.918 MI. DIST: 01-5 SR: 8  
LEFT MUN: OIL CITY C RIGHT MUN: OIL CITY C

UNION ST  
(CITY)

0460/1647

096036 FT

092520 FT

0460/2217	018 "DIA CIRC CONCR
0460/1819	LEN=0033 INSTALLED UNKN
	BMSSEN 60/0008/0460/1801
	1 0 00205 0 01 0069+07
	CORNPLANTER RUN
0460/1801	BMSBG 60/0008/0460/1801
0460/1555	018 "DIA CIRC CONCR
0460/1136	LEN=0032 INSTALLED UNKN
	(AAR 528676V)#TRKS 02
0460/0480	024 "DIA CIRC CONCR
096457 FT	LEN=0030 INSTALLED UNKN
NC SE	1 0 00205 0 01 0050+75
SENECA ST	SENECA ST
SENECA ST	(SR1017 SEG 0030/2869)
0460/0000	LENGTH(AH 2613 BK 3516)
0442/3020	018 "DIA CIRC CONCR
0442/2906	LEN=0050 INSTALLED UNKN
0442/2692	018 "DIA CIRC CONCR
0442/2599	LEN=0050 INSTALLED UNKN
0442/2502	018 "DIA CIRC CONCR
0442/2307	LEN=0045 INSTALLED UNKN
0442/2148	018 "DIA CIRC CONCR
0442/1768	LEN=0045 INSTALLED UNKN
0442/1156	018 "DIA CIRC CONCR
0442/0686	LEN=0045 INSTALLED UNKN
0442/0384	018 "DIA CIRC CONCR
0442/0140	LEN=0040 INSTALLED UNKN
092941 FT	018 "DIA CIRC CONCR
	LEN=0060 INSTALLED UNKN
	1 0 00205 7 00 0003+61
	MFC BEGIN = C
0442/0000	LENGTH(AH 3516 BK 0347)
0432/0212	018 "DIA CIRC CONCR
	LEN=0050 INSTALLED UNKN

EXTRACT DATE: 12/28/2024 ROADWAY MANAGEMENT SYSTEM PAGE NUMBER: 14  
PRINT DATE: 12/30/2024 SLD COUNTY/SR - ANNUAL PRINT COUNTY: VENANGO

DIR: B TOTAL LEN: 31.918 MI. DIST: 01-5 SR: 8  
LEFT MUN: OIL CITY C RIGHT MUN: OIL CITY C

018 "DIA CIRC CONCR LEN=0050 INSTALLED UNKN 0433/0205 1 0 00205 7 00 0000+00 092170 FT CENTER ST (SR1017 SEG 0010/0000) LENGTH(AH 0350 BK 1130) 0433/0000	092594 FT 1 0 00205 7 00 0000+00 CENTER ST (SR1017 SEG 0010/0000) LENGTH(AH 0347 BK 1164) 018 "DIA CIRC CONCR LEN=0030 INSTALLED UNKN
018 "DIA CIRC CONCR LEN=0029 INSTALLED UNKN 0421/0988 018 "DIA CIRC CONCR LEN=0029 INSTALLED UNKN 0421/0789	0420/1015
RELIEF ST (CITY) 0421/0634 018 "DIA CIRC CONCR LEN=0029 INSTALLED UNKN 0421/0613	0420/0765 0420/0639 0420/0578
HALYDAY ST (SR9105 SEG 0010/0000) 0421/0320	024"H 24"W CON BOX CUL LEN=0030 INSTALLED UNKN RELIEF ST (CITY) 018 "DIA CIRC CONCR LEN=0030 INSTALLED UNKN
1 0 00205 0 00 0000+00 091040 FT NC MAIN ST HALYDAY ST (SR0428 SEG 0010/0000) PETROLEUM ST (SR0062 SEG 0470/0000)	0420/0133 091430 FT NC MA IN ST HALYDAY ST (SR0428 SEG 0010/0000) PETROLEUM ST (SR0062 SEG 0470/0000)
SR 0062 SH (SR0062 SEG 0470/0000) MFC BEGIN = C LTH AH 001130 BK 000100 0421/0000 LTH AH 000100 BK 000938 7411/0000	INTER-BK INTER-BK SR 62 SH (SR0062 SEG 0470/0000) MFC BEGIN = C LTH AH 001164 BK 000100 LTH AH 000100 BK 000919 FIFTEENTH ST (SR0062 SEG 0230/0000) FIFTEENTH ST (SR0062 SEG 0230/0000) (SR0062 SEG 0231/0000) MERCER RD (SR0062 SEG 0231/0000) (SR0062 SEG 0230/0000) SANDY CREEK T FROM 0062/0220 SH (CONN) TINGLEY LN (T671)
0401/0938 0401/0888 0401/0817	0420/0000 091430 FT 7410/0000 INTER-AHD 0400/0919 0400/0839 TINGLEY LN (T671)

DIR: B										TOTAL LEN: 31.918 MI.										DIST: 01-5										SR: 8									
LEFT MUN: SANDY CREEK T																				RIGHT MUN: SANDY CREEK T																			
GURNEY RD																				GURNEY RD																			
(CITY)																				(CITY)																			
0 00233 0 01 0820+31 090102 FT										0401/0298										0400/0313										1 0 00233 0 01 0817+01									
LENGTH(AH 0938 BK 3301)										0401/0000										090511 FT										LENGTH(AH 0919 BK 3300)									
HEMLOCK DR																				HEMLOCK DR																			
(CITY)																				(CITY)																			
SANDY CREEK																				SANDY CREEK																			
FRANKLIN C																				FRANKLIN C																			
018 "DIA CIRC CONCR																				0390/3138										018 "DIA CIRC CONCR									
LEN=0035 INSTALLED 1998																				0390/3066										LEN=0035 INSTALLED UNKN									
0391/3036																				0390/3025																			
018 "DIA CIRC CONCR																				0390/2731										018 "DIA CIRC CONCR									
LEN=0035 INSTALLED UNKN																														LEN=0040 INSTALLED UNKN									
0391/2730																																							
018 "DIA CIRC CONCR																																							
LEN=0035 INSTALLED UNKN																																							
0391/2498																																							
WINTERGREEN DR																				0390/2486										018 "DIA CIRC CONCR									
(CITY)																				0390/2440										LEN=0040 INSTALLED UNKN									
LINDEN DR																				(CITY)										WINTERGREEN DR									
(CITY)																				0390/2248										(CITY)									
EVERGREEN DR																				0390/1973										LINDEN DR									
(CITY)																				0390/1607										(CITY)									
HANGAR DR																														EVERGREEN DR									
(CITY)																														HANGAR DR									
018 "DIA CIRC CONCR																														(CITY)									
LEN=0035 INSTALLED UNKN																														018 "DIA CIRC CONCR									
0391/0864																														LEN=0040 INSTALLED UNKN									
AIRPORT RD																				0390/0825										AIRPORT RD									
(CITY)																				0390/0789										(CITY)									
018 "DIA CIRC CONCR																				0390/0760										018 "DIA CIRC CONCR									
LEN=0035 INSTALLED UNKN																														LEN=0040 INSTALLED UNKN									
0391/0771																																							
FRANKLIN																														FRANKLIN									
SANDY CREEK T																				0390/0732										SANDY CREEK T									
018 "DIA CIRC CONCR																				0390/0645										018 "DIA CIRC CONCR									
LEN=0035 INSTALLED UNKN																														LEN=0040 INSTALLED UNKN									
0391/0760																				0390/0472										018 "DIA CIRC CONCR									
018 "DIA CIRC CONCR																														LEN=0040 INSTALLED UNKN									
LEN=0070 INSTALLED UNKN																																							
0391/0440																																							
018 "DIA CIR PLASTIC																				0390/0217										018 "DIA CIRC CONCR									
																														LEN=0040 INSTALLED UNKN									

EXTRACT DATE: 12/28/2024 ROADWAY MANAGEMENT SYSTEM PAGE NUMBER: 12  
PRINT DATE: 12/30/2024 SLD COUNTY/SR - ANNUAL PRINT COUNTY: VENANGO

DIR: B TOTAL LEN: 31.918 MI. DIST: 01-5 SR: 8  
LEFT MUN: SANDY CREEK T RIGHT MUN: SANDY CREEK T

LEN=0035 INSTALLED UNKN 0391/0177	---	---	---	087211 FT 1 0 00233 0 01 0787+34
1 0 00233 0 01 0783+53 086801 FT				NC FIFTEENTH ST
NC FIFTEENTH ST				PONE LN
PONE LN				(SR3021 SEG 0010/0000)
(SR3021 SEG 0010/0000)	00	0000	00	
LENGTH(AH 3301 BK 2242) 0391/0000	S		S	0390/0000 LENGTH(AH 3300 BK 2225)
				024 "DIA CIRC CONCR
018 "DIA CIRC CONCR	---	---	---	LEN=0035 INSTALLED UNKN
LEN=0035 INSTALLED UNKN 0381/2114	---	---	---	
				018 "DIA CIRC CONCR
018 "DIA CIRC CONCR	---	---	---	LEN=0070 INSTALLED UNKN
LEN=0035 INSTALLED UNKN 0381/1874	---	---	---	
WOODLAND AV				WOODLAND AV
(T677)				(T677)
THOMPSON RD	==	==		THOMPSON RD
(T675)				(T675)
				024 "DIA CIRC CONCR
024 "DIA CIRC CONCR	---	---	---	LEN=0035 INSTALLED UNKN
LEN=0070 INSTALLED UNKN 0381/1071	---	---	---	
MAIN ST				MAIN ST
(T673)	==	==		(T673)
				(APRA) PENNDOT VENANGO
(APRA) PENNDOT VENANGO				PENNDOT COUNTY OFFICE 1
PENNDOT COUNTY OFFICE 1				(GOVT)
(GOVT)				0381/0041
1 0 00233 0 01 0765+47 084559 FT	---	---	---	
NC PITTSBURGH RD				084986 FT 1 0 00233 0 01 0765+31
LENGTH(AH 2242 BK 2465) 0381/0000	S		S	NC PITTSBURGH RD
				0380/0000 LENGTH(AH 2225 BK 2511)
PENNDOT MAINTENANCE 1-5	---	---	---	018 "DIA CIRC CONCR
(GOVT)				LEN=0035 INSTALLED UNKN
				PENNDOT MAINTENANCE 1-5
018 "DIA CIRC CONCR	---	---	---	(GOVT)
LEN=0035 INSTALLED UNKN 0371/2185	---	---	---	018 "DIA CIRC CONCR
PA GAME COMMISSION RD				LEN=0035 INSTALLED UNKN
(GOVT)				
				PA GAME COMMISSION RD
018 "DIA CIRC CONCR	---	---	---	(GOVT)
LEN=0035 INSTALLED UNKN 0371/1296	---	---	---	012"H 18"W ELLIP CONC
				LEN=0035 INSTALLED UNKN



EXTRACT DATE: 12/28/2024 ROADWAY MANAGEMENT SYSTEM PAGE NUMBER: 11  
PRINT DATE: 12/30/2024 SLD COUNTY/SR - ANNUAL PRINT COUNTY: VENANGO

DIR: B TOTAL LEN: 31.918 MI. DIST: 01-5 SR: 8  
LEFT MUN: SANDY CREEK T RIGHT MUN: SANDY CREEK T

1 0 00233 0 01 0735+85 082094 FT  
LENGTH(AH 2465 BK 3446) 0371/0000

018 "DIA CIRC CONCR  
LEN=0035 INSTALLED UNKN 0361/2759  
MEANS DR  
(T665) 0361/2430

018 "DIA CIRC CONCR  
LEN=0035 INSTALLED UNKN 0361/1986  
018 "DIA CIRC CONCR  
LEN=0035 INSTALLED UNKN 0361/1671  
BERRINGER DR  
(T660) 0361/1293  
WESTVIEW DR  
(T679) 0361/0913  
GARDEN DR  
(T681) 0361/0548

018 "DIA CIRC CONCR  
LEN=0035 INSTALLED UNKN 0361/0372  
015 "DIA CIRC CONCR  
LEN=0070 INSTALLED UNKN 0361/0015

1 0 00233 0 01 0705+36 078648 FT  
DEBENCE DR  
(T667)

POLK CUTOFF RD  
(SR3024 SEG 0160/3420)  
LENGTH(AH 3446 BK 0921) 0361/0000  
TIME MACHINE DR  
(PRDR) 0351/0525

1 0 00233 0 00 0697+00 077727 FT

OLD ROUTE 8 RD  
(SR3013 SEG 0200/3177)  
LENGTH(AH 0921 BK 3104) 0351/0000  
NORTH PECAN DR  
(T683) 0341/2929

082475 FT 1 0 00233 0 01 0740+20  
0370/0000 LENGTH(AH 2511 BK 3424)

0360/2800 024 "DIA CIRC CONCR  
LEN=0035 INSTALLED UNKN

0360/2403 MEANS DR  
(T665)  
0360/2402 018 "DIA CIRC METAL  
LEN=0035 INSTALLED UNKN

0360/1281 BERRINGER DR  
(T660)  
0360/0920 WESTVIEW DR  
(T679)  
0360/0553 GARDEN DR  
(T681)  
0360/0380 018 "DIA CIRC CONCR  
LEN=0035 INSTALLED UNKN

079051 FT 1 0 00233 0 01 0705+36  
DEBENCE DR  
(T667)

0360/0000 POLK CUTOFF RD  
(SR3024 SEG 0160/3420)  
LENGTH(AH 3424 BK 0903)  
TIME MACHINE DR  
(PRDR) 0350/0530

078148 FT 1 0 00233 0 00 0697+00

0350/0000 OLD ROUTE 8 RD  
(SR3013 SEG 0200/3177)  
LENGTH(AH 0903 BK 3544)  
NORTH PECAN DR  
(T683)

0340/3350 048 "DIA CIR PLASTIC  
LEN=0080 INSTALLED UNKN  
0340/3178

EXTRACT DATE: 12/28/2024 ROADWAY MANAGEMENT SYSTEM PAGE NUMBER: 10  
PRINT DATE: 12/30/2024 SLD COUNTY/SR - ANNUAL PRINT COUNTY: VENANGO

DIR: B TOTAL LEN: 31.918 MI. DIST: 01-5 SR: 8  
LEFT MUN: SANDY CREEK T RIGHT MUN: SANDY CREEK T

MILEPOST	073.00	0341/0424			0340/0480	MILEPOST	073.00
1 0 01107 0 00 0678+97 074623 FT					0340/0068	018 "DIA CIRC METAL	
LENGTH(AH 3104 BK 2481) 0341/0000					074604 FT	LEN=0070 INSTALLED UNKN	
					0340/0000	1 0 01107 0 00 0674+77	
					0330/2150	LENGTH(AH 3544 BK 2507)	
036 "DIA CIRC METAL						036 "DIA CIRC METAL	
LEN=0150 INSTALLED UNKN 0331/1878						LEN=0100 INSTALLED UNKN	
024 "DIA CIRC METAL							
LEN=0075 INSTALLED UNKN 0331/0611							
1 0 01107 0 00 0649+44 072142 FT					072097 FT	1 0 01107 0 00 0649+05	
LENGTH(AH 2481 BK 3036) 0331/0000					0330/0000	LENGTH(AH 2507 BK 2622)	
					0320/2249	030 "DIA CIRC METAL	
018 "DIA CIRC METAL						LEN=0070 INSTALLED UNKN	
LEN=0100 INSTALLED UNKN 0321/1503							
MILEPOST 072.00 0321/0659					0320/1250	030 "DIA CIRC METAL	
MAINTENANCE CROSSOVER R						LEN=0100 INSTALLED UNKN	
(CONN) 0321/0533							
					0320/0329	MILEPOST 072.00	
					0320/0174	030 "DIA CIRC METAL	
1 0 01107 0 00 0624+43 069106 FT					069475 FT	LEN=0070 INSTALLED UNKN	
LENGTH(AH 3036 BK 2726) 0321/0000						1 0 01107 0 00 0622+83	
MORRISON RUN						MAINTENANCE CROSSOVER R	
STRUCTURE LENGTH 17 FT						(CONN)	
BMSID 60/0008/0310/2594 0311/2400					0320/0000	LENGTH(AH 2622 BK 2695)	
						MORRISON RUN	
					0310/2470	STRUCTURE LENGTH 17 FT	
018 "DIA CIRC METAL						BMSID 60/0008/0310/2594	
LEN=0150 INSTALLED UNKN 0311/2245							
SANDY CREEK							
VICTORY T 0311/1168					0310/0764	SANDY CREEK	
						VICTORY T	
BMSID 60/0008/0311/0000 0311/0410					0310/0473	BMSID 60/0008/0310/0000	
1 0 01107 0 00 0592+73 066380 FT					066780 FT	1 0 01107 0 00 0595+97	

EXTRACT DATE: 12/28/2024 ROADWAY MANAGEMENT SYSTEM PAGE NUMBER: 9  
PRINT DATE: 12/30/2024 SLD COUNTY/SR - ANNUAL PRINT COUNTY: VENANGO

DIR: B TOTAL LEN: 31.918 MI. DIST: 01-5 SR: 8  
LEFT MUN: VICTORY T RIGHT MUN: VICTORY T

T-370 BMSBG 60/0008/0311/0000 LENGTH(AH 2726 BK 1753) 0311/0000		T-370 BMSBG 60/0008/0310/0000 LENGTH(AH 2695 BK 2063)
024 "DIA CIRC METAL LEN=0150 INSTALLED UNKN 0301/1127		
1 0 01107 0 00 0575+20 064627 FT LENGTH(AH 1753 BK 2509) 0301/0000		064717 FT 1 0 01107 0 00 0576+20 0300/0000 LENGTH(AH 2063 BK 2627)
MILEPOST 071.00 0291/2367		MILEPOST 071.00
036 "DIA CIRC CONCR LEN=0150 INSTALLED UNKN 0291/1451		0290/2040 036 "DIA CIRC CONCR LEN=0100 INSTALLED UNKN
		0290/1442 036 "DIA CIRC METAL LEN=0100 INSTALLED UNKN
		0290/1044 018 "DIA CIRC METAL LEN=0120 INSTALLED UNKN
		0290/0638 018 "DIA CIRC METAL LEN=0065 INSTALLED UNKN
		0290/0341 030 "DIA CIRC METAL LEN=0100 INSTALLED UNKN
030 "DIA CIRC METAL LEN=0100 INSTALLED UNKN 0291/0300		
1 0 01107 0 00 0550+11 062118 FT LENGTH(AH 2509 BK 2439) 0291/0000		062090 FT 1 0 01107 0 00 0549+93 0290/0000 LENGTH(AH 2627 BK 2498)
018 "DIA CIRC METAL LEN=0070 INSTALLED UNKN 0281/2028		
018 "DIA CIRC METAL LEN=0100 INSTALLED UNKN 0281/1332		
		0280/1046 036 "DIA CIRC METAL LEN=0060 INSTALLED UNKN
036 "DIA CIRC METAL LEN=0100 INSTALLED UNKN 0281/0934		
		0280/0630 018 "DIA CIRC METAL LEN=0055 INSTALLED UNKN
018 "DIA CIRC CONCR LEN=0080 INSTALLED UNKN 0281/0551		
		0280/0244 018 "DIA CIRC METAL LEN=0060 INSTALLED UNKN
018 "DIA CIRC METAL LEN=0070 INSTALLED UNKN 0281/0107		
1 0 01107 0 00 0525+43 059679 FT LENGTH(AH 2439 BK 2562) 0281/0000		059592 FT 1 0 01107 0 00 0524+45 0280/0000 LENGTH(AH 2498 BK 2417)
MILEPOST 070.00 0271/2088		MILEPOST 070.00
		0270/2069

EXTRACT DATE: 12/28/2024 ROADWAY MANAGEMENT SYSTEM PAGE NUMBER: 8  
PRINT DATE: 12/30/2024 SLD COUNTY/SR - ANNUAL PRINT COUNTY: VENANGO

DIR: B TOTAL LEN: 31.918 MI. DIST: 01-5 SR: 8  
LEFT MUN: VICTORY T RIGHT MUN: VICTORY T

048 "DIA CIRC METAL LEN=0130 INSTALLED UNKN 0271/1832	---	---	---	0270/1689	048 "DIA CIRC METAL LEN=0125 INSTALLED UNKN
024 "DIA CIRC METAL LEN=0100 INSTALLED UNKN 0271/1288	---	---	---		
1 0 01107 0 00 0499+81 057117 FT LENGTH(AH 2562 BK 2510) 0271/0000	5			5 057175 FT 1 0 01107 0 00 0500+28 0270/0000 LENGTH(AH 2417 BK 2553)	
042 "DIA CIRC METAL LEN=0100 INSTALLED UNKN 0261/1804	---	---	---	0260/1205	036 "DIA CIRC METAL LEN=0070 INSTALLED UNKN
				0260/0471	036 "DIA CIRC METAL LEN=0085 INSTALLED UNKN
018 "DIA CIRC METAL LEN=0060 INSTALLED UNKN 0261/0039	---	---	---	054622 FT 1 0 01107 0 00 0474+54 0260/0000 LENGTH(AH 2553 BK 2406)	
1 0 01107 0 00 0474+71 054607 FT LENGTH(AH 2510 BK 2417) 0261/0000	5			5 0250/1769	MILEPOST 069.00
MILEPOST 069.00 0251/1735	0	0	0	0250/1674	024 "DIA CIRC METAL LEN=0078 INSTALLED UNKN
024 "DIA CIRC METAL LEN=0060 INSTALLED UNKN 0251/0844	---	---	---		
018 "DIA CIRC CONCR LEN=0055 INSTALLED UNKN 0251/0032	---	---	---	052216 FT 1 0 01107 0 00 0450+48 SR 3018	
1 0 01107 0 00 0450+54 052190 FT SR 3018				OP ID 60/3018/0026/0000 LENGTH(AH 2406 BK 2631)	
OP ID 60/3018/0022/0000 LENGTH(AH 2417 BK 2586) 0251/0000	5			5 0240/1010	024 "DIA CIRC METAL LEN=0280 INSTALLED UNKN
027 "DIA CIRC METAL LEN=0150 INSTALLED UNKN 0241/0920	---	---	---		
1 0 01107 0 00 0424+68 049604 FT LENGTH(AH 2586 BK 2430) 0241/0000	5			5 049585 FT 1 0 01107 0 00 0424+49 0240/0000 LENGTH(AH 2631 BK 2496)	

EXTRACT DATE: 12/28/2024 ROADWAY MANAGEMENT SYSTEM PAGE NUMBER: 7  
PRINT DATE: 12/30/2024 SLD COUNTY/SR - ANNUAL PRINT COUNTY: VENANGO

DIR: B TOTAL LEN: 31.918 MI. DIST: 01-5 SR: 8  
LEFT MUN: VICTORY T RIGHT MUN: VICTORY T

015 "DIA CIRC METAL LEN=0060 INSTALLED UNKN 0231/1918 MAINTENANCE CROSSOVER R (CONN) 0231/1661 MILEPOST 068.00 0231/1560	0230/2210 018 "DIA CIRC METAL LEN=0085 INSTALLED UNKN MAINTENANCE CROSSOVER R (CONN) MILEPOST 068.00 0230/1773 018 "DIA CIRC CONCR 0230/1616 LEN=0090 INSTALLED UNKN 0230/0550 048 "DIA CIRC CONCR LEN=0172 INSTALLED UNKN 047089 FT 1 0 01107 0 00 0399+19 0230/0000 LENGTH(AH 2496 BK 2489) 0220/2126 030 "DIA CIRC METAL LEN=0120 INSTALLED UNKN 0220/1177 030 "DIA CIRC METAL LEN=0140 INSTALLED UNKN 044600 FT 1 0 01107 0 00 0374+30 0220/0000 LENGTH(AH 2489 BK 2506) 0210/2193 018 "DIA CIRC METAL LEN=0150 INSTALLED UNKN 0210/1588 BMSSEN 60/0008/0210/1467 0210/1528 VICTORY IRWIN T 1 0 01107 0 00 0363+97 T371 0210/1467 BMSBG 60/0008/0210/1467 0210/1374 018 "DIA CIRC CONCR 0210/1331 LEN=0100 INSTALLED UNKN MILEPOST 067.00 0211/1279 0210/0744 018 "DIA CIRC METAL LEN=0075 INSTALLED UNKN 042094 FT 1 0 01107 0 00 0349+30 0210/0000 LENGTH(AH 2506 BK 2492) 018 "DIA CIRC CONCR
--	---

DIR: B TOTAL LEN: 31.918 MI. DIST: 01-5 SR: 8  
LEFT MUN: IRWIN T RIGHT MUN: IRWIN T

EXTRACT DATE: 12/28/2024 ROADWAY MANAGEMENT SYSTEM PAGE NUMBER: 5  
PRINT DATE: 12/30/2024 SLD COUNTY/SR - ANNUAL PRINT COUNTY: VENANGO

DIR: B TOTAL LEN: 31.918 MI. DIST: 01-5 SR: 8  
LEFT MUN: IRWIN T RIGHT MUN: IRWIN T

1 0 01107 0 00 0274+95 034602 FT		0180/0218 LEN=0140 INSTALLED UNKN
LENGTH(AH 2441 BK 2525) 0181/0000		034601 FT 1 0 01107 0 00 0275+19
		0180/0000 LENGTH(AH 2455 BK 2539)
		018 "DIA CIRC CONCR
		0170/1644 LEN=0100 INSTALLED UNKN
MILEPOST 065.00 0171/0747		0170/0803 MILEPOST 065.00
1 0 01107 0 00 0250+10 032077 FT		032062 FT 1 0 01107 0 00 0249+80
SR 3102		SR 3102
OP ID 60/3102/0010/0000		OP ID 60/3102/0010/0000
LENGTH(AH 2525 BK 2495) 0171/0000		LENGTH(AH 2539 BK 2489)
024 "DIA CIRC CONCR		
LEN=0090 INSTALLED UNKN 0161/2403		
		018 "DIA CIRC CONCR
018 "DIA CIRC CONCR		LEN=0100 INSTALLED UNKN
LEN=0100 INSTALLED UNKN 0161/1877		
		018 "DIA CIRC CONCR
018 "DIA CIRC CONCR		LEN=0100 INSTALLED UNKN
LEN=0100 INSTALLED UNKN 0161/1308		
		018 "DIA CIRC CONCR
018 "DIA CIRC CONCR		LEN=0100 INSTALLED UNKN
LEN=0100 INSTALLED UNKN 0161/0797		
		018 "DIA CIRC CONCR
018 "DIA CIRC CONCR		LEN=0110 INSTALLED UNKN 0161/0321
LEN=0110 INSTALLED UNKN 0161/0321		
		0160/0278 LEN=0115 INSTALLED UNKN
1 0 01107 0 00 0224+92 029582 FT		029573 FT 1 0 01107 0 00 0225+16
LENGTH(AH 2495 BK 2564) 0161/0000		LENGTH(AH 2489 BK 2532)
		018 "DIA CIRC CONCR
		LEN=0115 INSTALLED UNKN
018 "DIA CIRC CONCR		
LEN=0100 INSTALLED UNKN 0151/2264		
018 "DIA CIRC CONCR		018 "DIA CIRC CONCR
LEN=0110 INSTALLED UNKN 0151/1735		LEN=0110 INSTALLED UNKN
018 "DIA CIRC CONCR		
LEN=0100 INSTALLED UNKN 0151/1730		
018 "DIA CIRC CONCR		
LEN=0523 INSTALLED UNKN 0151/1694		
018 "DIA CIRC CONCR		
LEN=0100 INSTALLED UNKN 0151/1178		
		0150/1126 036 "DIA CIRC CONCR
		LEN=0120 INSTALLED UNKN

EXTRACT DATE: 12/28/2024 ROADWAY MANAGEMENT SYSTEM PAGE NUMBER: 4  
PRINT DATE: 12/30/2024 SLD COUNTY/SR - ANNUAL PRINT COUNTY: VENANGO

DIR: B TOTAL LEN: 31.918 MI. DIST: 01-5 SR: 8  
LEFT MUN: IRWIN T RIGHT MUN: IRWIN T

MILEPOST		064.00		0151/0526		0150/0544		MILEPOST		064.00	
1 0 01107 0 00 0199+92 027018 FT						0150/0030		018 "DIA CIRC CONCR			
MAINTENANCE CROSSOVER R						027041 FT		LEN=0120 INSTALLED UNKN			
(CONN)								1 0 01107 0 00 0199+84			
LENGTH(AH 2564 BK 2097)		0151/0000				0150/0000		MAINTENANCE CROSSOVER R			
SCRUBGRASS								(CONN)			
STRUCTURE LENGTH 12 FT								LENGTH(AH 2532 BK 2120)			
BMSID 60/0008/0140/2100		0141/1765				0140/1663		SCRUBGRASS			
018 "DIA CIRC CONCR								STRUCTURE LENGTH 12 FT			
LEN=0070 INSTALLED UNKN		0141/1697						BMSID 60/0008/0140/2100			
018 "DIA CIRC CONCR						0140/1071		018 "DIA CIRC CONCR			
LEN=0100 INSTALLED UNKN		0141/1043						LEN=0130 INSTALLED UNKN			
SIGN: 4 CHORD TRUSS											
BMSID 60/0008/0141/1022		0141/1020									
						0140/0467		RAMP B RD			
018 "DIA CIRC CONCR								(SR8012 SEG 0750/1448)			
LEN=0080 INSTALLED UNKN		0141/0177									
RAMP C RD											
(SR8012 SEG 0500/0000)		0141/0172									
1 0 01107 0 00 0174+00 024921 FT						0140/0125		018 "DIA CIRC CONCR			
MFC BEGIN = B						024921 FT		LEN=0060 INSTALLED UNKN			
LENGTH(AH 2097 BK 1842)		0141/0000						1 0 01107 0 00 0174+00			
						0140/0000		MFC BEGIN = B			
								LENGTH(AH 2120 BK 1842)			
						0134/1475		SIGN: CANTILEVER			
						0134/1059		BMSID 60/0008/0140/0105			
								BMSID 60/0008/0134/1525			
								0 0 00000 0 00 0000+00			
						0134/1002		SR 3003			
								BMSBG 60/0008/0134/1525			



DIR: B TOTAL LEN: 31.918 MI. DIST: 01-5 SR: 8  
LEFT MUN: IRWIN T RIGHT MUN: IRWIN T

	018102 FT		018102 FT	0 0 00000 0 00 0000+00
			0114/0000	LENGTH(AH 2727 BK 3064)
			0106/3027	018 "DIA CIRC CONCR
OLD ROUTE 8 RD			NC RICHARD C FRAME HW	LEN=0100 INSTALLED UNKN
(SR6008 SEG 0010/0000)	0106/2069		0106/2069	OLD ROUTE 8 RD
				(T318)
0 0 00000 0 00 0000+00	015038 FT		015038 FT	MELVIN RD
GILMORE RD			0106/0000	(SR3004 SEG 0010/0000)
(T323)	0106/0000			LENGTH(AH 3064 BK 2131)
WARD TRUCKING			0090/1297	(APRA) WARD TRUCKING
(PRDR)	0090/1297			IRWIN
			0090/1050	BARKEYVILLE B
			0090/1036	BMSSEN 60/0008/0090/0497
				1 0 00233 0 00 0069+00
			0090/1017	EAST BR OF WOLF CREEK
				BMSBG 60/0008/0090/0497
			0090/0493	015 "DIA CIRC CONCR
	012907 FT		012907 FT	LEN=0070 INSTALLED UNKN
				1 0 00233 0 00 0064+03
			0090/0000	MFC BEGIN = B
				LENGTH(AH 2131 BK 1188)
018 "DIA CIRC CONCR				
LEN=0047 INSTALLED UNKN	0071/0945		0070/0926	018 "DIA CIRC CONCR
(APRA) FYDA FREIGHTLINE				LEN=0058 INSTALLED UNKN
FYDA FREIGHTLINER RD				(APRA) FYDA FREIGHTLINE
(PRDR)				FYDA FREIGHTLINER RD
GIBBS RD				(PRDR)
(BORO)				GIBBS RD
	0071/0863		0070/0873	(BORO)
RAMP C RD				RAMP C RD
(SR8002 SEG 0500/1120)	0071/0481		0070/0481	(SR8002 SEG 0500/1120)
RAMP A RD				RAMP A RD

EXTRACT DATE: 12/28/2024 ROADWAY MANAGEMENT SYSTEM PAGE NUMBER: 2  
PRINT DATE: 12/30/2024 SLD COUNTY/SR - ANNUAL PRINT COUNTY: VENANGO

DIR: B TOTAL LEN: 31.918 MI. DIST: 01-5 SR: 8  
LEFT MUN: BARKEYVILLE B RIGHT MUN: BARKEYVILLE B

(SR8002 SEG 0250/0000) 0071/0383	0070/0387 (SR8002 SEG 0250/0000)
BMSSEN 60/0008/0070/0000 0071/0224	BMSSEN 60/0008/0070/0000 0070/0224
1 0 00233 0 00 0047+29 011719 FT	1 0 00233 0 00 0047+29 011719 FT
SR 0080 E/W	SR 0080 E/W
BMSBG 60/0008/0070/0000	BMSBG 60/0008/0070/0000
LENGTH(AH 1188 BK 1240) 0071/0000	LENGTH(AH 1188 BK 1240) 0070/0000
RAMP D RD	RAMP D RD
(SR8002 SEG 0750/0000) 0061/1071	(SR8002 SEG 0750/0000) 0060/1086
RAMP B RD	RAMP B RD
(SR8002 SEG 0010/1177) 0061/0972	(SR8002 SEG 0010/1177) 0060/0984
(APRA) TA TRAVEL CENTER	(APRA) TA TRAVEL CENTER
TA TRAVEL CENTER RD	TA TRAVEL CENTER RD
(PRDR)	(PRDR)
LOG CEMETERY RD	LOG CEMETERY RD
(BORO) 0061/0594	(BORO) 0060/0586
015 "DIA CIRC CONCR	024 "DIA CIRC METAL
LEN=0050 INSTALLED UNKN 0061/0545	LEN=0050 INSTALLED UNKN
	018 "DIA CIRC CONCR
	LEN=0045 INSTALLED UNKN
STEVENSON RD	STEVENSON RD
(BORO) 0061/0066	(BORO) 0060/0054
1 0 00233 0 00 0034+40 010479 FT	1 0 00233 0 00 0034+40 010479 FT
NC WILLIAM FLYNN HW	NC WILLIAM FLYNN HW
MFC BEGIN = B	MFC BEGIN = B
LENGTH(AH 1240 BK 3410) 0061/0000	LENGTH(AH 1240 BK 3410) 0060/0000
KWIKFILL TRUCK PLAZA RD	(APRA) KWIKFILL TRUCK P
(PRDR) 0050/3091	WILLOW ST
	(BORO)
	018"H 24"W ELLIP METAL
	LEN=0050 INSTALLED UNKN
	OAK ST
PINE ST	(BORO)
(BORO) 0050/2141	
	WALNUT ST
	(BORO)
	024 "DIA CIR PLASTIC
	LEN=0050 INSTALLED UNKN
	MAPLE ST
	(BORO)
	CHESTNUT ST
	(BORO)
	018 "DIA CIRC CONCR

EXTRACT DATE: 12/28/2024 ROADWAY MANAGEMENT SYSTEM PAGE NUMBER: 1  
PRINT DATE: 12/30/2024 SLD COUNTY/SR - ANNUAL PRINT COUNTY: VENANGO

DIR: B TOTAL LEN: 31.918 MI. DIST: 01-5 SR: 8  
LEFT MUN: BARKEYVILLE B RIGHT MUN: BARKEYVILLE B

1 0 00233 0 00 0000+00 007069 FT  
BARKEYVILLE RD  
(SR0208 SEG 0040/0000) 0050/0000

BARKEYVILLE  
IRWIN T

0040/0362  
005027 FT

003186 FT

1 0 00218 0 00 0014+05 001369 FT  
DUNCAN RD  
(T301) 0020/0000

000000 FT

0050/0288 LEN=0040 INSTALLED UNKN  
018 "DIA CIRC CONCR  
0050/0028 LEN=0045 INSTALLED 2004  
007069 FT CLINTONVILLE RD  
(SR0208 SEG 0040/0000)  
5 0050/0000 LENGTH(AH 3410 BK 2042)  
015 "DIA CIRC CONCR  
0040/1716 LEN=0080 INSTALLED UNKN  
015 "DIA CIRC CONCR  
0040/1530 LEN=0052 INSTALLED UNKN  
015 "DIA CIRC CONCR  
0040/1097 LEN=0050 INSTALLED UNKN  
005027 FT 1 0 00218 0 00 0050+70  
5 0040/0000 LENGTH(AH 2042 BK 1841)  
BARKEYVILLE  
0030/1657 IRWIN T  
018 "DIA CIRC CONCR  
0030/1043 LEN=0050 INSTALLED UNKN  
003186 FT 1 0 00218 0 00 0032+29  
SLIPPERY ROCK CREEK RD  
(T303)  
5 0030/0000 LENGTH(AH 1841 BK 1817)  
0020/1491 BMSSEN 60/0008/0020/1474  
1 0 00218 0 00 0028+72  
N BR OF SLIPPERY ROCK C  
0020/1474 BMSBG 60/0008/0020/1474  
001369 FT  
5 0020/0000 LENGTH(AH 1817 BK 1369)  
0010/0584 BMSSEN 60/0008/0010/0566  
1 0 00218 0 00 0006+08  
SLIP. RO. BR.  
0010/0566 BMSBG 60/0008/0010/0566  
000000 FT 1 0 00218 0 00 0000+00  
NC PI TTSBURGH RD  
INTER-BK WILLIAM FLINN HW  
(SR0008 SEG 0890/3458)  
MFC BEGIN = B  
BK-BUTLER (10)  
5 0010/0000 LENGTH(AH 1369 BK 0000)