

Straight Line Diagram

**Venango
60**

January 2025

This document was produced by the Pennsylvania Department of Transportation (PENNDOT) as an internal management tool for State maintained highways and is not to be used for other purposes. The printed information was compiled from the Department's computerized Roadway Management System (RMS) and is subject to change without notice. Use of any or all of the printed information for purposes other than those intended by the Department may not satisfy other accuracy and completeness requirements and the Department does not warrant that such printed information is accurate or complete.

ROADWAY MANAGEMENT SYSTEM INDEX FOR SR'S LOCATED IN THE COUNTY OF VENANGO

SR	BGN	PAGE	END	PAGE	SR	BGN	PAGE	END	PAGE	SR	BGN	PAGE	END	PAGE
0008		1		18	3005		208		209	8012		324		324
0027		19		24	3006		210		211	8014		325		325
0036		25		27	3007		212		215	9101		326		326
0038		28		34	3008		216		220	9102		327		327
0062		35		52	3009		221		222	9103		328		328
0080		53		60	3010		223		225	9105		329		329
0157		61		66	3011		226		228	9201		330		330
0208		67		74	3012		229		229	9202		331		331
0227		75		82	3013		230		234	9301		332		332
0257		83		85	3014		235		235					
0268		86		86	3015		236		237					
0308		87		91	3016		238		240					
0322		92		105	3017		241		245					
0417	106			111	3018		246		246					
0427	112			117	3019		247		248					
0428	118			125	3020		249		250					
0478	126			126	3021		251		253					
0965	127			129	3022		254		254					
1001	130			133	3023		255		256					
1003	134			136	3024		257		260					
1004	137			140	3025		261		264					
1005	141			142	3026		265		268					
1006	143			145	3027		269		269					
1007	146			147	3028		270		270					
1008	148			148	3029		271		271					
1009	149			150	3101		272		272					
1011	151			151	3102		273		273					
1013	152			152	4001		274		276					
1017	153			154	4002		277		277					
2001	155			156	4003		278		280					
2002	157			159	4004		281		281					
2003	160			161	4005		282		283					
2004	162			167	4006		284		286					
2005	168			170	4007		287		289					
2006	171			175	4008		290		290					
2008	176			176	4009		291		295					
2009	177			178	4010		296		298					
2011	179			179	4011		299		299					
2013	180			183	4012		300		301					
2015	184			186	4013		302		302					
2017	187			189	4016		303		305					
2019	190			190	4018		306		308					
2021	191			192	4020		309		311					
2023	193			195	4022		312		316					
2025	196			197	4024		317		317					
2027	198			199	4025		318		318					
3001	200			200	6008		319		320					
3002	201			202	8002		321		321					
3003	203			206	8008		322		322					
3004	207			207	8010		323		323					



December 30, 2024

Pennsylvania State Roads - Straight Line Diagrams

Contained within this document are the 2025 Pennsylvania Straight Line Diagrams (SLDs) for State Routes by county within a particular PennDOT district. At the end of each year, PennDOT takes a snapshot of its current SLD database and creates PDF files from the SLD snapshot. The SLDs are a graphical representation of State Routes (SRs) that PennDOT maintains. The information shown on the SLD is generated from data found in PennDOT's Roadway Management System (RMS) database. The data from RMS is constantly being updated to match actual roadway inventory data found on Pennsylvania's state highways. PennDOT's SR system is explained briefly in this document along with symbol definitions for each type of roadway feature or attribute found on the SLD. This PDF version of the SLD contains an individual county list of all state roads found in that county. The SRs found on the list are linked to the actual pages that show the individual SLDs. To find an SLD for a particular road that you want, simply point to that road on the SR index list and click on it to jump to the beginning page of that SLD.

If you have any questions or comments concerning information found in this document, please contact Ty Reed, Chief, Roadway Inventory and Testing Unit, Asset Management Division, Bureau of Operations, by calling (717) 787-7294.

Additional information on state owned highways is available from your local PENNDOT Engineering District Office, RMS Unit, RMS Coordinator.

Straight Line Diagram Disclaimer: This document is for informational purposes only and may be viewed by anyone. No part of the information contained in this document may be altered or redistributed without prior written consent of PENNDOT. Straight Line Diagram information is provided "as is" without warranty of any kind, either expressed or implied. This information could include technical inaccuracies or errors of omission. Changes may be made periodically to the information herein.

Copyright © 2024 by the Commonwealth of Pennsylvania. All rights reserved.



Asset Management Division

Mission Statement

To protect and preserve Pennsylvania's infrastructure by providing meaningful, timely, and accurate pavement and roadway management, design, standards, strategies, inventory and condition, as well as fair, consistent and efficient application of Commonwealth laws and regulations.

CUSTOMER SERVICE RATING FORM

Straight Line Diagram (SLD) – Customer Service Rating

As means to improve customer service, we would like you to rate the product/ service you have received, by circling a "grade" from "A" (excellent) to "E" (fail).

A **B** **C** **D** **E**

If your rating is not an "A," please let us know what we could do better.

Name and Organization (optional)

Thank You.

(Fold along line, and tape or staple together before mailing)

(Cut along dashed line)

Bureau of Operations
Asset Management Division – PennDOT Annex
907 Elmerton Avenue
Harrisburg, PA 17110
ATTN: Ty Reed

PENNSYLVANIA DEPARTMENT OF TRANSPORTATION

Bureau of Operations, Asset Management Division

Location Referencing System (LRS) – Definitions, Uses & Testing

The Department's LRS, implemented in 1987, is the mechanism to designate the State highway network, to define roadway lengths, locations, and route connectivity, and to serve as the basis for the collection, storage, and integration of roadway information.

An LRS key is a unique series of numbers that identifies the location of each point or feature along a State route. The fourteen digit number is an integral part of the Roadway Management System (RMS) where roadway data is stored. 07/4016/0100/0857 is an example of an LRS key, which identifies County (CO) = 07, State Route (SR) = 4016, Segment (SEG) = 0100, and Offset = 0857.

County (CO)

Each of Pennsylvania's sixty-seven counties is identified by a number.

Name	#	Name	#	Name	#	Name	#
Adams	1	Clinton	18	Lackawanna	35	Potter	52
Allegheny	2	Columbia	19	Lancaster	36	Schuylkill	53
Armstrong	3	Crawford	20	Lawrence	37	Snyder	54
Beaver	4	Cumberland	21	Lebanon	38	Somerset	55
Bedford	5	Dauphin	22	Lehigh	39	Sullivan	56
Berks	6	Delaware	23	Luzerne	40	Susquehanna	57
Blair	7	Elk	24	Lycoming	41	Tioga	58
Bradford	8	Erie	25	McKean	42	Union	59
Bucks	9	Fayette	26	Mercer	43	Venango	60
Butler	10	Forest	27	Mifflin	44	Warren	61
Cambria	11	Franklin	28	Monroe	45	Washington	62
Cameron	12	Fulton	29	Montgomery	46	Wayne	63
Carbon	13	Greene	30	Montour	47	Westmoreland	64
Centre	14	Huntingdon	31	Northampton	48	Wyoming	65
Chester	15	Indiana	32	Northumberland	49	York	66
Clarion	16	Jefferson	33	Perry	50	Philadelphia	67
Clearfield	17	Juniata	34	Pike	51		

State Route (SR)

State Routes (SR's) are identified by four-digit numbers. SR numbers are assigned as follows:

- | | |
|--|-----------|
| 1. Traffic Routes: Routes designated as Interstates, US or PA Routes | 0001-0999 |
| 2. Quadrant Routes (Non-Traffic Routes) | 1001-4999 |
| 3. Relocated Traffic Routes | 6000-6999 |
| 4. Turned Back, Abandoned, or Null Routes | 7000-7999 |
| 5. Interchanges | 8001-8999 |
| 6. WYE's | 9101-9199 |
| 7. Rest Areas | 9201-9299 |
| 8. Truck Escape Ramps | 9301-9399 |
| 9. Others | 9401-9499 |
| 10. Park and Rides | 9501-9599 |

Even/Odd Convention: Even numbers are typically given to SR's in the East/West direction, and odd numbers to SR's that run North/South. This convention applies to Interstate Routes (except those that are Beltways or Spurs), and Quadrant Routes. This convention may or may not apply to PA or US Traffic Routes.

Hierarchy: If two or more traffic routes occupy the same section of roadway, the SR number is based on the "higher" type route, according to the following hierarchy. If the traffic routes are the same hierarchy class, then the SR number is assigned the lower numbered traffic route (Figure 1).

1. Interstates
2. U.S. Routes
3. PA Routes
4. Quadrant Routes

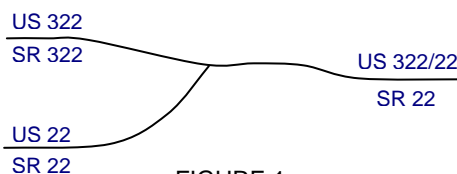


FIGURE 1

Other Numbering Conventions:

1. The first digit of a quadrant route is based on which quadrant of the county the route is located, as shown in the following diagram (Figure 2).
2. The last three digits of a Relocated Traffic Route are the same as the Traffic Route that was relocated.
3. Interchanges are numbered sequentially. Odd numbers are given to interchanges along SR's in the North/South direction; even numbers are given to interchanges along SR's in the East/West direction (Figure 3).
4. WYE's are given odd numbers if the connecting SR is odd numbered, and even numbers if the connecting SR is even numbered.
5. Rest Areas or Truck Escape Ramps are given odd numbers if they connect to the Southbound or Westbound side of an SR, and even numbers if they connect to the Northbound or Eastbound side.

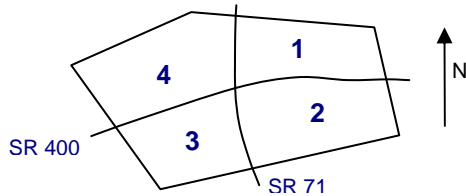


FIGURE 2

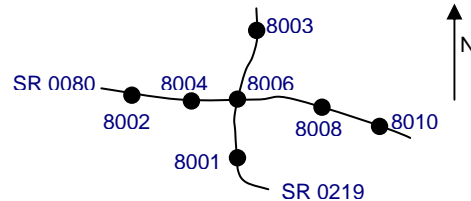


FIGURE 3

Segment (SEG)

State routes are divided into segments, which are approximately one-half mile long, and are identified by a four-digit number. Segment begin and end points are placed at physical features where possible. Segment numbers increase in the North or East direction, and typically by 10's (Figure 4). Segments are even numbered on undivided roadways, and in the Northbound or Eastbound direction of divided roadways. Segments are odd numbered in the Southbound or Westbound direction of divided roadways (Figure 5). Interstate segments are associated with the mile posts (Figure 6).

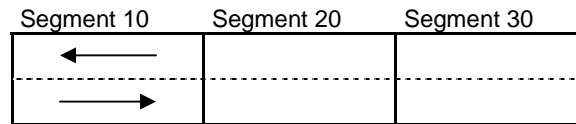
Undivided Roadways

FIGURE 4

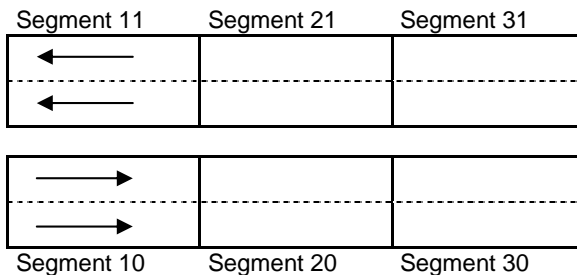
Divided Roadways

FIGURE 5

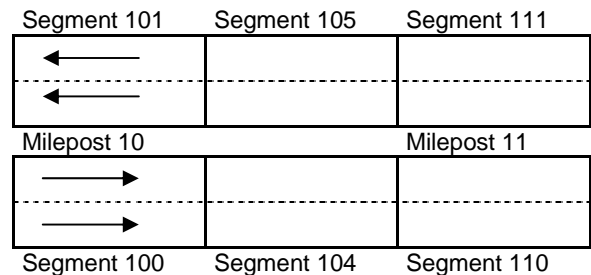
Interstate Roadways

FIGURE 6

Turned Back, Abandoned, and Null Segments are given numbers in the range of 7000-7999. For two coinciding State routes, the route with "lower" hierarchy is "nulled."

Segment numbering restarts on Traffic Routes at County boundaries, except Interstates (Figure 7).

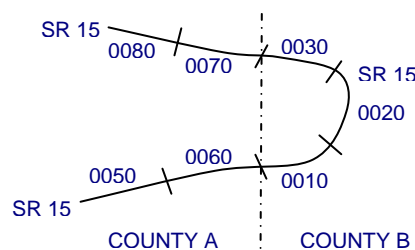


FIGURE 7

Offset

The offset, a subdivision of the segment, is the distance (in feet) from the beginning of the segment, expressed as a four-digit number. Offsets are measured in the increasing segment direction.

Segment Markers

Segment markers, which allow for easy identification of the LRS location on the State highway system, indicate the State route and segment number at the point that each segment is entered. If the beginning of a segment occurs at a physical feature, then the point of reference is at the physical feature and not the sign. At intersections, signs are used to identify beginning or ending State routes or segments.



Users of the LRS

Locations of all intersections, structures, and other points of interest are field verified and inventoried in the RMS. This information can be displayed on Straight Line Diagrams (SLD's) which can be viewed in the RMS, or hardcopy form. SLD books are refreshed and printed annually for distribution to the Department's District and County offices, as well as too many external entities.

A list of those within the Department that use the LRS to identify locations in the RMS and in the field includes personnel from the following organizations: Pavement Testing, County Maintenance, Traffic, Design, Surveys, Construction, Bridge, Permits, Crash Review, Planning and Programming, Posted & Bonded Roads, Tort Liability, and Emergency Management.

Users outside the Department include: County & Municipal governments, County 911, Planning Commissions, Federal Highway Administration, State & Local Police, Local Emergency Management, Delivery Services (UPS, Fed Ex, etc.), Fire Departments, Utility Companies, Contractors, and Consultants.

Without segment markers located in the field, all of these users would have to rely solely on the SLD, which would be extremely cumbersome at best and impossible for some.

Verification, QA & QC

In order to assure that LRS information is indicated properly in the RMS, on SLD's, and in the field, LRS Quality Assurance (QA) and Quality Commitment (QC) programs are performed each year. The Bureau of Operations, Asset Management Division, Roadway Inventory & Testing Unit (RITU) performs all Statewide QC testing. Field verification and QA is also performed by RITS, except in Engineering Districts 2-0, 11-0, and 12-0, where it is done "in-house." Each Engineering District is responsible for its own LRS completeness and maintenance with respect to the RMS.

Twenty percent of each county is field tested annually as part of the QA program, and five percent of each county is tested for the annual QC program. The goal of the QC program is to maintain at least 90% accuracy between the RMS and the actual field locations of highway features. Annual QC ratings are developed and reported to the Engineering Districts.









































Field testing is performed by two-person teams (a permanent employee that operates the test, and a temporary employee that drives the device) with the use of vans equipped with an on-board computer and a Data Measurement Subsystem. Testing is typically performed during the months of April through November.

Vehicle location and roadway features are displayed on the van's computer screen in SLD format, and the software accepts operator inputs verifying or modifying roadway feature locations, as well as comments. Though the system can function at greater speed, test speeds are typically less than 25 mph to ensure accuracy.

There are five categories of information that is verified and/or modified:

1. State Route Length
2. Segment Length
3. Roadway Geometry (lane count, pavement & shoulder types & widths)
4. Intersecting Feature Location (intersections & bridges)
5. Segment Marker Location

STRAIGHT LINE DIAGRAM (SLD) ANNUAL REFRESH ATTRIBUTE KEY PAGE 1 OF 2

 SEGMENT MARKER	 AHEAD LEFT INTER STATE OWNED	 RAILROAD CROSSING	 INTERSTATE MILEPOST
 TURNBACK	 AHEAD LEFT INTER NON-STATE	 RAILROAD OVER-PASS	 MFC BEGIN
 NULL	 AHEAD RIGHT INTE STATE OWNED	 OVER-PASS	 MUNICIPAL BOUNDARY
 UNDIVIDED HIGHWAY	 AHEAD RIGHT INTE NON-STATE	 BRIDGE END	 VILLAGE BEGIN
 PHYSICALLY DIVIDED	 BACK LEFT INTER STATE OWNED	 BRIDGE BEGIN	AH - LENGTH FORWARD TO NEXT SEGMENT BEGIN BK - LENGTH BACK WARD TO PREVIOUS SEGMENT BEGIN
 PAINT DIVIDED	 BACK LEFT INTER NON-STATE	 TUNNEL	
 INTERSECTION AHEAD	 BACK RIGHT INTER STATE OWNED	 SIGN STRUCTURE	MFC - MAINTENANCE FUNCTIONAL CLASS A = INTERSTATE B = EXPRESSWAY AND/OR PRINCIPLE ARTERIAL C = MINOR ARTERIAL D = COLLECTOR E = LOCAL ACCESS F = INTERCHANGE RAMP
 INTERSECTION BACK	 BACK RIGHT INTER NON-STATE	 P3 BRIDGE	
 REFERENCE AHEAD/BACK	 T-LEFT INTERSEC STATE OWNED	 RETAINING WALL	
 DIVIDED CONNECTOR	 T-LEFT INTERSEC NON-STATE	 BRIDGE/CULVERT UNDER FILL	NULL AND TURNBACK SEGMENTS ARE DISPLAYED IN THE DEPARTMENT'S ROADWAY MANAGEMENT SYSTEM (RMS) AS 100 FEET IN LENGTH. ACTUAL SEGMENT AND SECTION LENGTHS MAY VARY SIGNIFICANTLY
 CROSS INTERSEC STATE OWNED	 T-RIGHT INTERSEC STATE OWNED	 PIPE (STAMPP)	
 CROSS INTERSEC NON-STATE	 T-RIGHT INTERSEC NON-STATE	 ROTARY INTERSEC	

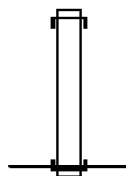
STRAIGHT LINE DIAGRAM (SLD) ANNUAL REFRESH ATTRIBUTE KEY PAGE 2 OF 2

[illegible]

EXTRACT DATE: 12/28/2024 ROADWAY MANAGEMENT SYSTEM PAGE NUMBER: 332
 PRINT DATE: 12/30/2024 SLD COUNTY/SR - ANNUAL PRINT COUNTY: VENANGO
 DIR: N TOTAL LEN: .067 MI. DIST: 01-5 SR: 9301
 LEFT MUN: FRANKLIN C RIGHT MUN: FRANKLIN C

000355 FT

000000 FT



000355 FT
 INTER-AHD END TRUCK ESCAPE RAMP R
 0010/0355 (GOVT)
 000000 FT 1 0 00208 2 00 0000+00
 NC TRUCK ESCAPE RAMP RD
 INTER-BK FIFTEENTH ST
 (SR0062 SEG 0250/0994)
 MFC BEGIN = F
 0010/0000 LENGTH(AH 0355 BK 0000)

EXTRACT DATE: 12/28/2024 ROADWAY MANAGEMENT SYSTEM PAGE NUMBER: 331
PRINT DATE: 12/30/2024 SLD COUNTY/SR - ANNUAL PRINT COUNTY: VENANGO

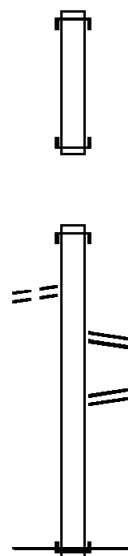
DIR: N TOTAL LEN: .444 MI. DIST: 01-5 SR: 9202
LEFT MUN: IRWIN T RIGHT MUN: IRWIN T

002346 FT

001565 FT

FROM TRUCK PARKING AREA
(CONN) 0010/1397

000000 FT



002346 FT
INTER-AHD REST AREA RD
0020/0781 (SR9202 SEG 0010/1246)
001565 FT 1 0 01009 2 14 0024+52
INTER-BK REST AREA RD
0020/0000 (SR9202 SEG 0010/0489)
LENGTH(AH 0781 BK 1565)

INTER-AHD SR 0080 WB
0010/1565 (SR0080 SEG 0301/2317)

0010/1246 REST AREA
(SR9202 SEG 0020/0781)

0010/0489 REST AREA RD
000000 FT (SR9202 SEG 0020/0000)
1 0 01009 2 14 0034+62

INTER-BK NC REST AREA
Z H CONFAIR HW
(SR0080 SEG 0305/1298)
MFC BEGIN = F

0010/0000 LENGTH(AH 1565 BK 0000)

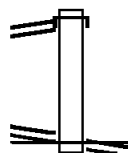
EXTRACT DATE: 12/28/2024 ROADWAY MANAGEMENT SYSTEM PAGE NUMBER: 330
PRINT DATE: 12/30/2024 SLD COUNTY/SR - ANNUAL PRINT COUNTY: VENANGO

DIR: E TOTAL LEN: .474 MI. DIST: 01-5 SR: 9201
LEFT MUN: IRWIN T RIGHT MUN: IRWIN T

002504 FT		002504 FT	INTER-AHD	REST AREA RD
		0020/0850	(SR9201	SEG 0010/1225)
001654 FT		001654 FT	1 0 01009 2 12	0008+22
		INTER-BK	REST AREA RD	
		0020/0000	(SR9201	SEG 0010/0411)
			LENGTH(AH	0850 BK 1654)
		INTER-AHD	Z H CONFAIR	HW
		0010/1654	(SR0080	SEG 0300/0822)
FROM TRUCK PARKING AREA			CAR PARKING	AREA RD
(CONN)		0010/1225	(SR9201	SEG 0020/0850)
		0010/0411	CAR PARKING	AREA RD
		000000 FT	(SR9201	SEG 0020/0000)
		1 0 01009 2 12		0000+00
		NC REST AREA RD		
		INTER-BK	Z H CONFAIR	HW
			(SR0080	SEG 0294/1828)
			MFC BEGIN	= F
		0010/0000	LENGTH(AH	1654 BK 0000)

EXTRACT DATE: 12/28/2024 ROADWAY MANAGEMENT SYSTEM PAGE NUMBER: 329
 PRINT DATE: 12/30/2024 SLD COUNTY/SR - ANNUAL PRINT COUNTY: VENANGO
 DIR: B TOTAL LEN: .047 MI. DIST: 01-5 SR: 9105
 LEFT MUN: OIL CITY C RIGHT MUN: OIL CITY C

HALYDAY ST 000249 FT
 (SR0428 SEG 0010/0353) 0010/0249
 0 0 00000 0 00 0000+00 000000 FT
 MAIN ST
 (SR0008 SEG 0421/0320) 0010/0000

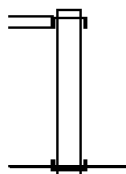


000249 FT
 INTER-AHD HALYDAY ST
 0010/0249 (SR0428 SEG 0010/0353)
 NC HA LYDAY ST
 MAIN ST
 000000 FT (SR0008 SEG 0421/0320)
 MFC BEGIN = F
 0010/0000 LENGTH(AH 0249 BK 0000)

EXTRACT DATE: 12/28/2024 ROADWAY MANAGEMENT SYSTEM PAGE NUMBER: 328
 PRINT DATE: 12/30/2024 SLD COUNTY/SR - ANNUAL PRINT COUNTY: VENANGO
 DIR: E TOTAL LEN: .074 MI. DIST: 01-5 SR: 9103
 LEFT MUN: CANAL T RIGHT MUN: CANAL T

000392 FT

000000 FT

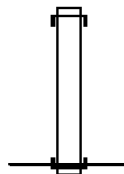


000392 FT
 INTER-AHD OLD FRANKLIN PK
 (SR4012 SEG 0050/1358)
 OLD FRANKLIN PK
 0010/0392 (SR4012 SEG 0050/1358)
 000000 FT 0 0 00000 0 00 0000+00
 NC FRANKLIN PK
 INTER-BK TWENTYEIGHTH DIVISION H
 (SR0322 SEG 0070/0407)
 MFC BEGIN = F
 0010/0000 LENGTH(AH 0392 BK 0000)

EXTRACT DATE: 12/28/2024 ROADWAY MANAGEMENT SYSTEM PAGE NUMBER: 327
 PRINT DATE: 12/30/2024 SLD COUNTY/SR - ANNUAL PRINT COUNTY: VENANGO
 DIR: N TOTAL LEN: .061 MI. DIST: 01-5 SR: 9102
 LEFT MUN: SUGARCREEK B RIGHT MUN: SUGARCREEK B

000322 FT

000000 FT



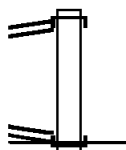
000322 FT
 INTER-AHD SR 0427 SH
 0010/0322 (SR0427 SEG 0010/0099)
 000000 FT 0 0 00000 0 00 0000+00
 NC SR 9102 SH
 INTER-BK TWENTYEIGHTH DIVISION H
 (SR0322 SEG 0150/0000)
 MFC BEGIN = F
 0010/0000 LENGTH(AH 0322 BK 0000)

EXTRACT DATE: 12/28/2024 ROADWAY MANAGEMENT SYSTEM PAGE NUMBER: 326
PRINT DATE: 12/30/2024 SLD COUNTY/SR - ANNUAL PRINT COUNTY: VENANGO

DIR: N TOTAL LEN: .036 MI. DIST: 01-5 SR: 9101
LEFT MUN: CHERRYTREE T RIGHT MUN: CHERRYTREE T

SR 0417 SH 000189 FT
(SR0417 SEG 0261/0162) 0010/0189

0 0 00000 0 00 0000+00 000000 FT
WILLIAM FLINN HW
(SR0008 SEG 0610/0254) 0010/0000



000189 FT
INTER-AHD SR 0417 SH
0010/0189 (SR0417 SEG 0261/0162)
NC SR 9101 SH
INTER-BK WILLIAM FLINN HW
000000 FT (SR0008 SEG 0610/0254)
MFC BEGIN = F
0010/0000 LENGTH(AH 0189 BK 0000)

EXTRACT DATE: 12/28/2024 ROADWAY MANAGEMENT SYSTEM PAGE NUMBER: 325
PRINT DATE: 12/30/2024 SLD COUNTY/SR - ANNUAL PRINT COUNTY: VENANGO

DIR: N TOTAL LEN: .866 MI. DIST: 01-5 SR: 8014
LEFT MUN: IRWIN T RIGHT MUN: IRWIN T

004570 FT

004570 FT
INTER-AHD WM FLINN HW
0750/1640 (SR0008 SEG 0200/1618)

002930 FT

0750/0069 FROM 0308/0170 SH
(CONN)
002930 FT 1 0 01107 2 03 0000+00
NC RAMP B RD
INTER-BK SR 0308 SH
(SR0308 SEG 0170/0988)
5 0750/0000 LENGTH(AH 1640 BK 0869)

002061 FT

0500/0869 SR 0308 SH
(SR0308 SEG 0170/1583)
002061 FT 1 0 01107 2 04 0014+64
NC RAMP C RD
INTER-BK WM FLINN HW
(SR0008 SEG 0201/1039)
5 0500/0000 LENGTH(AH 0869 BK 1114)

000947 FT

INTER-AHD WM FLINN HW
0250/1114 (SR0008 SEG 0191/1687)
0250/0067 FROM 0308/0170 SH
(CONN)
000947 FT 1 0 01107 2 05 0023+99
NC RAMP D RD
INTER-BK SR 0308 SH
(SR0308 SEG 0170/1554)
5 0250/0000 LENGTH(AH 1114 BK 0947)

000000 FT

0010/0947 SR 0308 SH
(SR0308 SEG 0170/0988)
000000 FT 1 0 01107 2 02 0000+00
NC RAMP A RD
INTER-BK WM FLINN HW
(SR0008 SEG 0190/1613)
MFC BEGIN = F
5 0010/0000 LENGTH(AH 0947 BK 0000)

EXTRACT DATE: 12/28/2024 ROADWAY MANAGEMENT SYSTEM PAGE NUMBER: 324
PRINT DATE: 12/30/2024 SLD COUNTY/SR - ANNUAL PRINT COUNTY: VENANGO

DIR: S TOTAL LEN: .440 MI. DIST: 01-5 SR: 8012
LEFT MUN: IRWIN T RIGHT MUN: IRWIN T

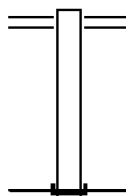
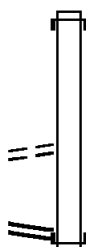
002322 FT

FROM 6008/0050 SH
(CONN)

0750/0063

1 0 01107 2 00 0000+00 000874 FT
SH 6008 SH
(SR6008 SEG 0050/1038) 0750/0000

000000 FT



002322 FT
INTER-AHD RICHARD C FRAME HW
0750/1448 (SR0008 SEG 0140/0467)

000874 FT MP B RD
INTER-BK GEORGETOWN RD
(SR3003 SEG 0100/0863)
5 0750/0000 LENGTH(AH 1448 BK 0874)

0500/0874 GEORGETOWN RD
(SR6008 SEG 0050/0430)
000000 FT 1 0 01107 2 01 0014+53
NC RAMP C RD
INTER-BK RICHARD C FRAME HW
(SR0008 SEG 0141/0172)
MFC BEGIN = F
5 0500/0000 LENGTH(AH 0874 BK 0000)

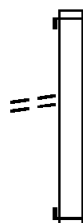
EXTRACT DATE: 12/28/2024 ROADWAY MANAGEMENT SYSTEM PAGE NUMBER: 323
PRINT DATE: 12/30/2024 SLD COUNTY/SR - ANNUAL PRINT COUNTY: VENANGO

DIR: E TOTAL LEN: .663 MI. DIST: 01-5 SR: 8010
LEFT MUN: ALLEGHENY T RIGHT MUN: ALLEGHENY T

FROM 0038/0010 SH
(CONN)

003501 FT

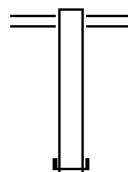
0750/0100
002591 FT



003501 FT
INTER-AHD Z H CONFAIR HW
0750/0910 (SR0080 SEG 0420/0849)

002591 FT 1 0 01009 2 06 0000+00
NC RAMP C RD
INTER-BK SR 0038 SH
(SR0038 SEG 0010/0251)
0750/0000 LENGTH(AH 0910 BK 0665)

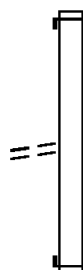
001926 FT



SR 0038 SH
0500/0665 (SR0038 SEG 0010/1145)
001926 FT 1 0 01009 2 05 0000+94
NC RAMP B RD
INTER-BK Z H CONFAIR HW
(SR0080 SEG 0421/1028)
0500/0000 LENGTH(AH 0665 BK 1305)

FROM 0038/0010 SH
(CONN)

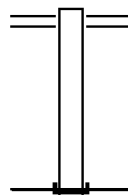
0250/0100
000621 FT



INTER-AHD Z H CONFAIR HW
0250/1305 (SR0080 SEG 0415/1666)

000621 FT 1 0 01009 2 04 0000+00
NC RAMP A RD
INTER-BK SR 0038 SH
(SR0038 SEG 0010/1005)
0250/0000 LENGTH(AH 1305 BK 0621)

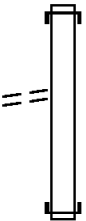
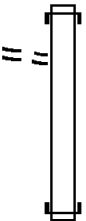
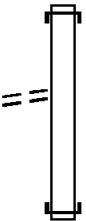
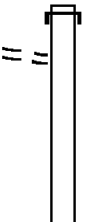
000000 FT



SR 0038 SH
0010/0621 (SR0038 SEG 0010/0040)
000000 FT 1 0 01009 2 07 0004+92
NC RAMP D RD
INTER-BK Z H CONFAIR HW
(SR0080 SEG 0414/1819)
MFC BEGIN = F
0010/0000 LENGTH(AH 0621 BK 0000)

EXTRACT DATE: 12/28/2024 ROADWAY MANAGEMENT SYSTEM PAGE NUMBER: 322
PRINT DATE: 12/30/2024 SLD COUNTY/SR - ANNUAL PRINT COUNTY: VENANGO

DIR: E TOTAL LEN: .615 MI. DIST: 01-5 SR: 8008
LEFT MUN: CLINTON T RIGHT MUN: CLINTON T

	003249 FT		003249 FT
			INTER-AHD Z H CONFAIR HW 0750/0755 (SR0080 SEG 0344/2410)
FROM 0308/0030 SH (CONN)	0750/0070 002494 FT		002494 FT 1 0 01009 2 10 0000+00 NC RAMP C RD INTER-BK SR 0308 SH (SR0308 SEG 0030/0742) 5 0750/0000 LENGTH(AH 0755 BK 0836)
			INTER-AHD SR 0308 SH 0500/0836 (SR0308 SEG 0030/1341)
TO 0308/0030 SH (CONN)	0500/0800 001658 FT		001658 FT 1 0 01009 2 11 0019+67 NC RAMP D RD INTER-BK Z H CONFAIR HW (SR0080 SEG 0345/2441) 5 0500/0000 LENGTH(AH 0836 BK 0847)
			INTER-AHD Z H CONFAIR HW 0250/0847 (SR0080 SEG 0345/0698)
FROM 0308/0030 SH (CONN)	0250/0090 000811 FT		000811 FT 1 0 01009 2 08 0019+88 NC RAMP A RD INTER-BK SR 0308 SH (SR0308 SEG 0030/1413) 5 0250/0000 LENGTH(AH 0847 BK 0811)
			INTER-AHD SR 0308 SH 0010/0811 (SR0308 SEG 0030/0698)
TO 0308/0030 SH (CONN)	0010/0687 000000 FT		000000 FT 1 0 01009 2 09 0000+00 NC RAMP B RD INTER-BK Z H CONFAIR HW (SR0080 SEG 0344/0913) MFC BEGIN = F 5 0010/0000 LENGTH(AH 0811 BK 0000)

EXTRACT DATE: 12/28/2024 ROADWAY MANAGEMENT SYSTEM PAGE NUMBER: 321
PRINT DATE: 12/30/2024 SLD COUNTY/SR - ANNUAL PRINT COUNTY: VENANGO

DIR: E TOTAL LEN: .771 MI. DIST: 01-5 SR: 8002
LEFT MUN: BARKEYVILLE B RIGHT MUN: BARKEYVILLE B

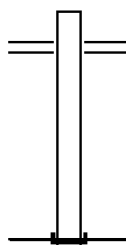
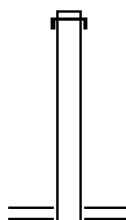
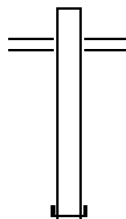
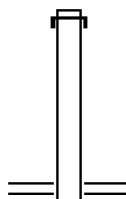
004069 FT

003200 FT

002080 FT

001177 FT

000000 FT



004069 FT
INTER-AHD Z H CONFAIR HW
0750/0869 (SR0080 SEG 0290/1094)
003200 FT 1 0 01009 2 01 0000+00
NC RAMP D RD
WM FLINN HW
(SR0008 SEG 0061/1073)
(SR0008 SEG 0060/1086)
0750/0000 LENGTH(AH 0869 BK 1120)

WM FLINN HW
(SR0008 SEG 0071/0481)
(SR0008 SEG 0070/0481)
0500/1120
002080 FT 1 0 01009 2 02 0015+94
NC RAMP C RD
INTER-BK Z H CONFAIR HW
(SR0080 SEG 0291/1384)
0500/0000 LENGTH(AH 1120 BK 0903)

INTER-AHD Z H CONFAIR HW
0250/0903 (SR0080 SEG 0285/2116)
001177 FT 1 0 01009 2 03 0020+00
NC RAMP A RD
WM FLINN HW
(SR0008 SEG 0070/0387)
(SR0008 SEG 0071/0383)
0250/0000 LENGTH(AH 0903 BK 1177)

WM FLINN HW
(SR0008 SEG 0060/0984)
(SR0008 SEG 0061/0972)
0010/1177
000000 FT 1 0 01009 2 00 0002+30
NC RAMP B RD
INTER-BK Z H CONFAIR HW
(SR0080 SEG 0284/1738)
MFC BEGIN = F
0010/0000 LENGTH(AH 1177 BK 0000)

EXTRACT DATE: 12/28/2024 ROADWAY MANAGEMENT SYSTEM PAGE NUMBER: 320
PRINT DATE: 12/30/2024 SLD COUNTY/SR - ANNUAL PRINT COUNTY: VENANGO
DIR: B TOTAL LEN: 1.629 MI. DIST: 01-5 SR: 6008
LEFT MUN: IRWIN T RIGHT MUN: IRWIN T

RAMP B RD

008600 FT



008600 FT
7060/0000 LTH AH 000100 BK 001038
INTER-AHD GEORGETOWN RD

EXTRACT DATE: 12/28/2024 ROADWAY MANAGEMENT SYSTEM PAGE NUMBER: 319
PRINT DATE: 12/30/2024 SLD COUNTY/SR - ANNUAL PRINT COUNTY: VENANGO

DIR: B TOTAL LEN: 1.629 MI.
LEFT MUN: IRWIN T

DIST: 01-5 SR: 6008
RIGHT MUN: IRWIN T

(SR8012 SEG 0750/0000) 0050/1038
TO 8012/0750 SH
(CONN) 0050/0990

2 0 60003 0 00 0268+76 007562 FT
SR 3013 SH
(SR3013 SEG 0010/0000)
GEORGETOWN RD
(SR3003 SEG 0110/0000) 0050/0000
SCRUBGRASS RD
(SR3002 SEG 0050/2864) 0040/2566

1 0 00233 0 00 0145+80 004415 FT
COULTER RD
(T316) 0040/0000

1 0 00233 0 00 0118+77 001733 FT
WESTON RD
(T333) 0030/0000

000748 FT

000000 FT

0050/1038 (SR3003 SEG 0100/0863)

0050/0645 SR 0008
OP ID 60/0008/0134/1525
RAMP C RD
0050/0430 (SR8012 SEG 0500/0874)
007562 FT

5 0050/0000 LENGTH(AH 1038 BK 3147)

0040/0335 IRWIN RD
004415 FT (T322)

5 0040/0000 LENGTH(AH 3147 BK 2682)

001733 FT

5 0030/0000 LENGTH(AH 2682 BK 0985)

WOLF CK. TRB.
STRUCTURE LENGTH 10 FT
0020/0325 BMSID 60/6008/0020/0325
000748 FT 1 0 00233 0 00 0105+30
5 0020/0000 LENGTH(AH 0985 BK 0748)

000000 FT 0 0 00000 0 00 0000+00
NC OLD ROUTE 8 RD

SR 0008 SH
INTER-BK (SR0008 SEG 0106/2069)
OLD ROUTE 8 RD
(T318)

MFC BEGIN = D
5 0010/0000 LENGTH(AH 0748 BK 0000)

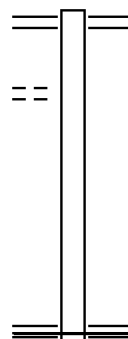
EXTRACT DATE: 12/28/2024 ROADWAY MANAGEMENT SYSTEM PAGE NUMBER: 318
 PRINT DATE: 12/30/2024 SLD COUNTY/SR - ANNUAL PRINT COUNTY: VENANGO
 DIR: B TOTAL LEN: .441 MI. DIST: 01-5 SR: 4025
 LEFT MUN: OAKLAND T RIGHT MUN: OAKLAND T

PRITCHARD RD
 (T581)

002326 FT

0010/1710

000000 FT



002326 FT HALYDAY RUN RD
 0010/2326 (SR0428 SEG 0110/2091)

000000 FT 0 0 00000 0 00 0000+00
 NC SR 4025 SH
 HALYDAY RUN RD
 (SR0428 SEG 0110/0000)
 MFC BEGIN = D
 0010/0000 LENGTH(AH 2326 BK 0000)

EXTRACT DATE: 12/28/2024 ROADWAY MANAGEMENT SYSTEM PAGE NUMBER: 317
PRINT DATE: 12/30/2024 SLD COUNTY/SR - ANNUAL PRINT COUNTY: VENANGO
DIR: B TOTAL LEN: .000 MI. DIST: 01-5 SR: 4024
LEFT MUN: CHERRYTREE T RIGHT MUN: CHERRYTREE T

000000 FT



000000 FT
7010/0000 LENGTH(AH 0100 BK 0000)

EXTRACT DATE: 12/28/2024 ROADWAY MANAGEMENT SYSTEM PAGE NUMBER: 316
PRINT DATE: 12/30/2024 SLD COUNTY/SR - ANNUAL PRINT COUNTY: VENANGO
DIR: B TOTAL LEN: 9.783 MI. DIST: 01-5 SR: 4022
LEFT MUN: CHERRYTREE T RIGHT MUN: CHERRYTREE T

051655 FT

051655 FT WILLIAM FLINN HW
0200/3079 (SR0008 SEG 0670/0531)

048576 FT

048576 FT 2 0 60040 0 01 0498+76
5 0200/0000 LENGTH(AH 3079 BK 1601)

EXTRACT DATE: 12/28/2024 ROADWAY MANAGEMENT SYSTEM PAGE NUMBER: 315
PRINT DATE: 12/30/2024 SLD COUNTY/SR - ANNUAL PRINT COUNTY: VENANGO

DIR: B TOTAL LEN: 9.783 MI. DIST: 01-5 SR: 4022
LEFT MUN: CHERRYTREE T RIGHT MUN: CHERRYTREE T

046975 FT

046975 FT 2 0 60040 0 01 0482+75
CHERRYTREE RD
(T540)
S 0190/0000 LENGTH(AH 1601 BK 3154)

==

2 0 60040 0 01 0451+15 043821 FT
MILES RD
(T542) 0180/0000

043821 FT
S 0180/0000 LENGTH(AH 3154 BK 2395)

==

2 0 60040 0 01 0426+57 041426 FT
BARKER RD
(T520) 0170/0000

041426 FT POND CITY LN
(PRDR)
S 0170/0000 LENGTH(AH 2395 BK 2833)

==

038593 FT

038593 FT 2 0 60040 0 01 0398+49
S 0160/0000 LENGTH(AH 2833 BK 3059)

==

035534 FT

0150/0683 LAMEY RD
(T518)
035534 FT 2 0 60040 0 01 0367+86
DEMPSEYTOWN GRESHAM RD
(T302)
S 0150/0000 LENGTH(AH 3059 BK 2118)

==

EXTRACT DATE: 12/28/2024 ROADWAY MANAGEMENT SYSTEM PAGE NUMBER: 314
PRINT DATE: 12/30/2024 SLD COUNTY/SR - ANNUAL PRINT COUNTY: VENANGO

DIR: B TOTAL LEN: 9.783 MI. DIST: 01-5 SR: 4022
LEFT MUN: CHERRYTREE T RIGHT MUN: CHERRYTREE T

STONE SPRINGHOUSE RD
(T508)

0140/0570
033416 FT

==

033416 FT 2 0 60040 0 01 0346+66
S 0140/0000 LENGTH(AH 2118 BK 2186)

031230 FT

0130/0599 BMS EN 60/4022/0130/0550
2 0 60040 0 01 0330+51

0130/0550 BMSBG 60/4022/0130/0550
031230 FT 2 0 60040 0 01 0325+01
S 0130/0000 LENGTH(AH 2186 BK 1917)

029313 FT

029313 FT 2 0 60040 0 01 0305+84
S 0120/0000 LENGTH(AH 1917 BK 2788)
CHERRYTREE
0110/2649 PLUM T

026525 FT

><

0110/0625 PRATHER CK.
STRUCTURE LENGTH 10 FT
BMSID 60/4022/0110/0625

GOODWIN RD
(T476)

0110/0000

== ==

026525 FT 2 0 60040 0 00 0265+67
GIFFORD RD
(T478)
S 0110/0000 LENGTH(AH 2788 BK 2594)

023931 FT

023931 FT 2 0 60040 0 00 0239+71
S 0100/0000 LENGTH(AH 2594 BK 2674)

EXTRACT DATE: 12/28/2024 ROADWAY MANAGEMENT SYSTEM PAGE NUMBER: 313
PRINT DATE: 12/30/2024 SLD COUNTY/SR - ANNUAL PRINT COUNTY: VENANGO

DIR: B TOTAL LEN: 9.783 MI. DIST: 01-5 SR: 4022
LEFT MUN: PLUM T RIGHT MUN: PLUM T

2 0 60040 0 00 0212+97 021257 FT
MCCURDY RD
(T458) 0090/0000

021257 FT

5 0090/0000 LENGTH(AH 2674 BK 1789)

019468 FT

0080/0382 BMS EN 60/4022/0080/0339
2 0 60040 0 00 0198+42
LITTLE SUGAR CREEK
0080/0339 BMSBG 60/4022/0080/0339
019468 FT 2 0 60040 0 00 0195+01
NC BUXTON RD
SR 0428 SH
(SR0428 SEG 0250/0000)
5 0080/0000 LENGTH(AH 1789 BK 2823)

BILLY GROVE RD
(T440)

0070/0899
016645 FT

016645 FT 2 0 60040 0 00 0166+79
5 0070/0000 LENGTH(AH 2823 BK 3305)

0060/2440 GHERING RD
(T456)

013340 FT

013340 FT 2 0 60040 0 00 0133+78
5 0060/0000 LENGTH(AH 3305 BK 3042)

EXTRACT DATE: 12/28/2024 ROADWAY MANAGEMENT SYSTEM PAGE NUMBER: 312
PRINT DATE: 12/30/2024 SLD COUNTY/SR - ANNUAL PRINT COUNTY: VENANGO

DIR: B TOTAL LEN: 9.783 MI. DIST: 01-5 SR: 4022
LEFT MUN: PLUM T RIGHT MUN: PLUM T

2 0 60040 0 00 0103+35 010298 FT
DAVISON RD
(T436) 0050/0000

010298 FT

5 0050/0000 LENGTH(AH 3042 BK 2809)

0040/1363 SUNVILLE RD
(SR4009 SEG 0120/1065)
HIGH ST
0040/0966 (T660)

007489 FT

007489 FT 2 0 60040 0 00 0074+63
5 0040/0000 LENGTH(AH 2809 BK 2996)

004493 FT

0030/0499 BMS EN 60/4022/0030/0477
2 0 60040 0 00 0049+68
PORTER RUN
0030/0477 BMSBG 60/4022/0030/0477
004493 FT 2 0 60040 0 00 0044+91
5 0030/0000 LENGTH(AH 2996 BK 2308)

0020/1607 MINNIGH RD
(T613)

2 0 60040 0 00 0021+77 002185 FT
LESH RD
(T386) 0020/0000

002185 FT

5 0020/0000 LENGTH(AH 2308 BK 2185)

2 0 60040 0 00 0000+00 000000 FT
SR 0427 SH
(SR0427 SEG 0190/0000) 0010/0000

0010/0055 WHITE RD
(T384)
NC RIDGEVIEW RD
SR 0427 SH
000000 FT (SR0427 SEG 0190/0000)
MFC BEGIN = D
5 0010/0000 LENGTH(AH 2185 BK 0000)

EXTRACT DATE: 12/28/2024 ROADWAY MANAGEMENT SYSTEM PAGE NUMBER: 311
PRINT DATE: 12/30/2024 SLD COUNTY/SR - ANNUAL PRINT COUNTY: VENANGO
DIR: B TOTAL LEN: 5.159 MI. DIST: 01-5 SR: 4020
LEFT MUN: OAKLAND T RIGHT MUN: OAKLAND T

027240 FT

027240 FT SR 0417 SH
0100/2374 (SR0417 SEG 0180/0000)

024866 FT

024866 FT 2 0 60039 0 00 0277+13
5 0100/0000 LENGTH(AH 2374 BK 2448)

022418 FT

022418 FT 2 0 60039 0 00 0252+45
BILLINGSLY RD

DIR: B MUN: OAKLAND T TOTAL LEN: 5.159 MI. DIST: 01-5 SR: 4020
LEFT MUN: OAKLAND T RIGHT MUN: OAKLAND T

EXTRACT DATE: 12/28/2024 ROADWAY MANAGEMENT SYSTEM PAGE NUMBER: 309
PRINT DATE: 12/30/2024 SLD COUNTY/SR - ANNUAL PRINT COUNTY: VENANGO

DIR: B TOTAL LEN: 5.159 MI. DIST: 01-5 SR: 4020
LEFT MUN: OAKLAND T RIGHT MUN: OAKLAND T

010002 FT

010002 FT 2 0 60039 0 00 0102+52
S 0050/0000 LENGTH(AH 3580 BK 2520)

007482 FT

007482 FT 2 0 60039 0 00 0075+17
OAKLAND
JACKSON T
S 0040/0000 LENGTH(AH 2520 BK 2987)

004495 FT

004495 FT 2 0 60039 0 00 0045+30
S 0030/0000 LENGTH(AH 2987 BK 3352)

001143 FT

001143 FT 2 0 60039 0 00 0011+78
JACKSON
COOPERSTOWN B
S 0020/0000 LENGTH(AH 3352 BK 1143)

000000 FT

000000 FT 2 0 60039 0 00 0000+00
MAIN ST
(SR0427 SEG 0100/1618)
NC COOPERSTOWN RD
MFC BEGIN = D
S 0010/0000 LENGTH(AH 1143 BK 0000)

MAIN ST
(SR0427 SEG 0100/1618) 0010/0000

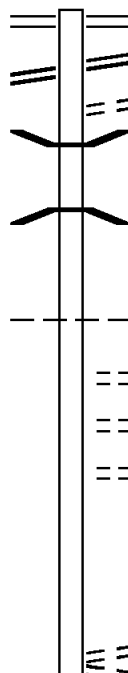
EXTRACT DATE: 12/28/2024 ROADWAY MANAGEMENT SYSTEM PAGE NUMBER: 308
PRINT DATE: 12/30/2024 SLD COUNTY/SR - ANNUAL PRINT COUNTY: VENANGO

DIR: B TOTAL LEN: 5.428 MI. DIST: 01-5 SR: 4018
LEFT MUN: COOPERSTOWN B RIGHT MUN: COOPERSTOWN B

028662 FT
MAIN ST
(SR4007 SEG 0010/0785) 0110/1298

026775 FT

024610 FT



028662 FT SR 0427 SH
0110/1887 (SR0427 SEG 0110/0000)
MAIN ST
0110/1298 (SR4007 SEG 0010/0785)
SECOND ST
0110/1102 (BORO)
0110/0516 BMS EN 60/4018/0110/0480
2 0 60081 0 00 0268+53
LAKE CREEK
0110/0447 BMSBG 60/4018/0110/0480
026775 FT 2 0 60081 0 00 0268+53
NC AC EDEMY ST
5 0110/0000 LENGTH (AH 1887 BK 2165)
COOPERSTOWN
0100/2102 JACKSON T
MAPLE LANE DR
0100/1958 (BORO)
EDGEWOOD DR
0100/1543 (BORO)
HILLCREST AV
0100/1143 (BORO)

024610 FT 2 0 60081 0 00 0246+84
HIGHLAND PARK DR
(T353)
NC MI LL ST
SAWMILL RD
(T575)

EXTRACT DATE: 12/28/2024 ROADWAY MANAGEMENT SYSTEM PAGE NUMBER: 307
PRINT DATE: 12/30/2024 SLD COUNTY/SR - ANNUAL PRINT COUNTY: VENANGO

DIR: B TOTAL LEN: 5.428 MI. DIST: 01-5 SR: 4018
LEFT MUN: JACKSON T RIGHT MUN: JACKSON T

0100/0000 LENGTH(AH 2165 BK 3235)

021375 FT

021375 FT 2 0 60081 0 00 0214+27
0090/0000 LENGTH(AH 3235 BK 2594)

018781 FT

018781 FT 2 0 60081 0 00 0188+27
0080/0000 LENGTH(AH 2594 BK 2477)

016304 FT

016304 FT 2 0 60081 0 00 0163+50
0070/0000 LENGTH(AH 2477 BK 2421)

013883 FT

013883 FT 2 0 60081 0 00 0139+29
0060/0000 LENGTH(AH 2421 BK 2402)

2 0 60081 0 00 0115+27 011481 FT
WILSON MILLS RD
(T362) 0050/0000

== ==

011481 FT BEAGLE CLUB RD
(T362)
0050/0000 LENGTH(AH 2402 BK 2987)

EXTRACT DATE: 12/28/2024 ROADWAY MANAGEMENT SYSTEM PAGE NUMBER: 306
PRINT DATE: 12/30/2024 SLD COUNTY/SR - ANNUAL PRINT COUNTY: VENANGO

DIR: B TOTAL LEN: 5.428 MI. DIST: 01-5 SR: 4018
LEFT MUN: JACKSON T RIGHT MUN: JACKSON T

008494 FT

008494 FT 2 0 60081 0 00 0085+46

JACKSON
CANAL T

5 0040/0000 LENGTH(AH 2987 BK 3593)

0030/2495 BMS EN 60/4018/0030/2286

2 0 60081 0 00 0073+68
BEATTY RUN

0030/2476 BMS BG 60/4018/0030/2286

2 0 60081 0 00 0048+90 004901 FT
FALLS RD
(T352) 0030/0000

004901 FT

5 0030/0000 LENGTH(AH 3593 BK 2588)

002313 FT

5 002313 FT 2 0 60081 0 00 0023+02
0020/0000 LENGTH(AH 2588 BK 2313)

000000 FT

000000 FT 2 0 60081 0 00 0000+00

NC DONATION HILL RD
DECKARDS RUN RD

INTER-BK (SR4005 SEG 0070/1409)

DONATION HILL RD
(SR4005 SEG 0070/1409)

MFC BEGIN = D

5 0010/0000 LENGTH(AH 2313 BK 0000)

EXTRACT DATE: 12/28/2024 ROADWAY MANAGEMENT SYSTEM PAGE NUMBER: 305
PRINT DATE: 12/30/2024 SLD COUNTY/SR - ANNUAL PRINT COUNTY: VENANGO

DIR: B TOTAL LEN: 4.208 MI. DIST: 01-5 SR: 4016
LEFT MUN: JACKSON T RIGHT MUN: JACKSON T

INDEPENDENT RD
(T557)

FOSTER RD
(TWP)

022217 FT

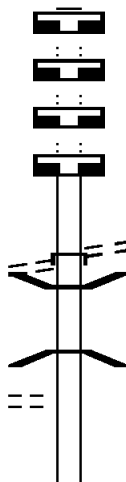
022217 FT

022217 FT

022217 FT

0130/3607

0130/2842



022217 FT

7160/0000

022217 FT

7150/0000

022217 FT

7140/0000

022217 FT

7132/0000

INTER-AHD

0130/3607

0130/3022

2060062001

0130/2995

LENGTH(AH 1967 BK 2495)

LENGTH(AH 2495 BK 1724)

LENGTH(AH 1724 BK 0080)

LENGTH(AH 0080 BK 3607)

BEATTY RUN RD

(BORO)

FOSTER RD

(T549)

BMSBN 60/4016/0130/3091

BEATTY RUN

BMSBG 60/4016/0130/3091

EXTRACT DATE: 12/28/2024 ROADWAY MANAGEMENT SYSTEM PAGE NUMBER: 304
PRINT DATE: 12/30/2024 SLD COUNTY/SR - ANNUAL PRINT COUNTY: VENANGO

DIR: B TOTAL LEN: 4.208 MI. DIST: 01-5 SR: 4016
LEFT MUN: JACKSON T RIGHT MUN: JACKSON T

018610 FT

018610 FT 2 0 60062 0 01 0321+14
S 0130/0000 LENGTH(AH 3607 BK 2442)

016168 FT

0120/0043 BMS EN 60/4016/0120/0000
016168 FT 2 0 60062 0 01 0296+53
BEATTY RUN
S 0120/0000 BMSBG 60/4016/0120/0000
LENGTH(AH 2442 BK 3045)

BEAGLE CLUB RD
(T362)

0110/2011

013123 FT

0110/0179 WILSEY RD
(T360)
013123 FT 2 0 60062 0 00 0257+30
NC BAKER HILL RD
S 0110/0000 LENGTH(AH 3045 BK 3064)
JACKSON
0100/2867 CANAL T

2 0 60062 0 00 0225+42 010059 FT
JACKSON
CANAL T 0100/0000

010059 FT
S 0100/0000 LENGTH(AH 3064 BK 2087)

EXTRACT DATE: 12/28/2024 ROADWAY MANAGEMENT SYSTEM PAGE NUMBER: 303
PRINT DATE: 12/30/2024 SLD COUNTY/SR - ANNUAL PRINT COUNTY: VENANGO

DIR: B TOTAL LEN: 4.208 MI. DIST: 01-5 SR: 4016
LEFT MUN: CANAL T RIGHT MUN: CANAL T

2 0 60062 0 00 0205+00 007972 FT
JUDSON RD
(T590) 0090/0000

007972 FT

5 0090/0000 LENGTH(AH 2087 BK 3437)

004535 FT

004535 FT 2 0 60062 0 00 0170+00
CHESTNUT GROVE RD
(T350)

5 0080/0000 LENGTH(AH 3437 BK 2044)

002491 FT

002491 FT 2 0 60062 0 00 0149+88
5 0070/0000 LENGTH(AH 2044 BK 2491)

000000 FT

000000 FT 2 0 60062 0 00 0124+75
NC BEATTY RUN RD
DECKARDS RUN RD
(SR4005 SEG 0040/0000)
INTER-BK BEATTY RUN RD
(T301)
MFC BEGIN = E

5 0060/0000 LENGTH(AH 2491 BK 2620)
000000 FT
7050/0000 LENGTH(AH 2620 BK 2752)
000000 FT
7040/0000 LENGTH(AH 2752 BK 3035)
000000 FT
7030/0000 LENGTH(AH 3035 BK 2013)
000000 FT
7020/0000 LENGTH(AH 2013 BK 1965)
000000 FT
7010/0000 LENGTH(AH 1965 BK 0000)

000000 FT
000000 FT
000000 FT
000000 FT
000000 FT
000000 FT

EXTRACT DATE: 12/28/2024 ROADWAY MANAGEMENT SYSTEM PAGE NUMBER: 302
PRINT DATE: 12/30/2024 SLD COUNTY/SR - ANNUAL PRINT COUNTY: VENANGO
DIR: B TOTAL LEN: .000 MI. DIST: 01-5 SR: 4013
LEFT MUN: CANAL T RIGHT MUN: CANAL T

000000 FT



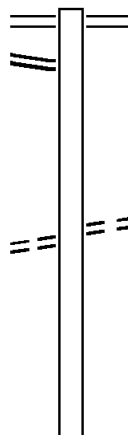
000000 FT
7010/0000 LENGTH(AH 1882 BK 0000)

EXTRACT DATE: 12/28/2024 ROADWAY MANAGEMENT SYSTEM PAGE NUMBER: 301
PRINT DATE: 12/30/2024 SLD COUNTY/SR - ANNUAL PRINT COUNTY: VENANGO

DIR: B TOTAL LEN: 2.687 MI. DIST: 01-5 SR: 4012
LEFT MUN: CANAL T RIGHT MUN: CANAL T

SR 4014 SH 014188 FT
(SR9103 SEG 0010/0392) 0050/1358

LONG RD 012706 FT
(T338) 0050/0000



014188 FT TWENTYEIGHTH DIVISION H
0050/1482 (SR0322 SEG 0070/0000)

012706 FT 2 0 60036 0 01 0039+50
LONG RD
(T338)
5 0050/0000 LENGTH(AH 1482 BK 3085)

EXTRACT DATE: 12/28/2024 ROADWAY MANAGEMENT SYSTEM PAGE NUMBER: 300
PRINT DATE: 12/30/2024 SLD COUNTY/SR - ANNUAL PRINT COUNTY: VENANGO

DIR: B TOTAL LEN: 2.687 MI. DIST: 01-5 SR: 4012
LEFT MUN: CANAL T RIGHT MUN: CANAL T

WHISPERING PINES RD (T325)	009621 FT 0030/2839	==	009621 FT 2 0 60036 0 01 0070+35 S 0040/0000 LENGTH(AH 3085 BK 3080)
	006541 FT	==	006541 FT 2 0 60036 0 01 0101+56 BATTLES RD (T322)
		==	S 0030/0000 LENGTH(AH 3080 BK 2831)
BROWN HILL RD (T324)	0020/1820	==	0020/2127 COUNTY LINE RD (T573)
	003710 FT		003710 FT 2 0 60036 0 01 0130+41 NC FRANKLIN PK
			S 0020/0000 LENGTH(AH 2831 BK 3710)
		==	0010/0809 FISH RD (T308)
BEATTY RUN RD (T301)	0010/0053 000000 FT	==	000000 FT 2 0 60036 0 01 0166+91 NC OLD FRANKLIN PK INTER-BK SR 2010 SH (SR2010 SEG 0220/3404) MFC BEGIN = D BK-CRAWFORD (20)
			S 0010/0000 LENGTH(AH 3710 BK 0000)

EXTRACT DATE: 12/28/2024 ROADWAY MANAGEMENT SYSTEM PAGE NUMBER: 299
PRINT DATE: 12/30/2024 SLD COUNTY/SR - ANNUAL PRINT COUNTY: VENANGO

DIR: B TOTAL LEN: .012 MI. DIST: 01-5 SR: 4011
LEFT MUN: CHERRYTREE T RIGHT MUN: CHERRYTREE T

000062 FT
000062 FT
000062 FT
000062 FT
000062 FT
000062 FT
000062 FT

000000 FT

000000 FT
000000 FT
000000 FT
000000 FT
000000 FT
000000 FT
000000 FT
000000 FT
000000 FT
000000 FT
000000 FT

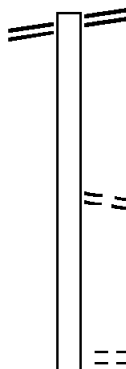


000062 FT
7150/0000 LENGTH(AH 2631 BK 2160)
000062 FT
7140/0000 LENGTH(AH 2160 BK 3084)
000062 FT
7130/0000 LENGTH(AH 3084 BK 2884)
000062 FT
7120/0000 LENGTH(AH 2884 BK 0854)
000062 FT
7116/0000 LENGTH(AH 0854 BK 0019)
000062 FT
7114/0000 LENGTH(AH 0019 BK 2111)
000062 FT
7112/0000 LENGTH(AH 2111 BK 0062)
BMSBN 60/4011/0110/0000
INTER-AHD DEMPSEYTOWN GRESHEM RD
0110/0062 (T302)
000000 FT 2 0 60044 0 00 0267+77
NC DEMPSEYTOWN GRESHEM RD
INTER-BK DEMPSEYTOWN GRESHEM RD
(T302)
PRATHER RUN
BMSBG 60/4011/0110/0000
MFC BEGIN = E
S 0110/0000 LENGTH(AH 0062 BK 2816)
000000 FT
7100/0000 LENGTH(AH 2816 BK 2735)
000000 FT
7090/0000 LENGTH(AH 2735 BK 3762)
000000 FT
7080/0000 LENGTH(AH 3762 BK 2858)
000000 FT
7070/0000 LENGTH(AH 2858 BK 2738)
000000 FT
7060/0000 LENGTH(AH 2738 BK 2487)
000000 FT
7050/0000 LENGTH(AH 2487 BK 1828)
000000 FT
7040/0000 LENGTH(AH 1828 BK 2446)
000000 FT
7030/0000 LENGTH(AH 2446 BK 2501)
000000 FT
7020/0000 LENGTH(AH 2501 BK 2538)
000000 FT
7010/0000 LENGTH(AH 2538 BK 0000)

EXTRACT DATE: 12/28/2024 ROADWAY MANAGEMENT SYSTEM PAGE NUMBER: 298
 PRINT DATE: 12/30/2024 SLD COUNTY/SR - ANNUAL PRINT COUNTY: VENANGO
 DIR: B TOTAL LEN: 5.077 MI. DIST: 01-5 SR: 4010
 LEFT MUN: SUGARCREEK B RIGHT MUN: SUGARCREEK B

TWENTYEIGHTH DIVISION H026806 FT
 (SR0322 SEG 0210/0000) 0110/2604

024202 FT



026806 FT TEWNTYEIGHTH DIVISION H
 0110/2604 (SR0322 SEG 0210/0000)

0110/0663 CANAL DR
 (BORO)

024202 FT 2 0 60077 0 00 0026+25
 0110/0000 LENGTH(AH 2604 BK 2437)

0100/1388 YOUNG LN
 (BORO)

EXTRACT DATE: 12/28/2024 ROADWAY MANAGEMENT SYSTEM PAGE NUMBER: 297
PRINT DATE: 12/30/2024 SLD COUNTY/SR - ANNUAL PRINT COUNTY: VENANGO

DIR: B TOTAL LEN: 5.077 MI.
LEFT MUN: SUGARCREEK B

DIST: 01-5 SR: 4010
RIGHT MUN: SUGARCREEK B

	021765 FT	0100/1039	BMS EN 60/4010/0100/0934 2 0 60077 0 00 0050+87 SUGAR CREEK
		0100/0913	BMS BG 60/4010/0100/0934
		021765 FT	2 0 60077 0 00 0050+87
		0100/0000	LENGTH(AH 2437 BK 1908)
		0090/1048	CAUSEWAY DR (BORO)
		0090/0667	WILSON ST (BORO)
	019857 FT	019857 FT	2 0 60077 0 00 0069+65
SUGARCREEK DR (BORO)	0090/0000	0090/0000	NC SUGARCREEK DR LENGTH(AH 1908 BK 3022)
		0080/2673	MCQUAID ST (BORO)
		0080/2332	MARSHALL ST (BORO)
		0080/2044	CAUSEWAY DR (BORO)
	016835 FT	016835 FT	2 0 60077 0 00 0100+34
		0080/0000	LENGTH(AH 3022 BK 2459)
	014376 FT	014376 FT	2 0 60077 0 00 0124+91
		0070/0000	LENGTH(AH 2459 BK 2660)
2 0 60077 0 00 0151+13 MCCLEERY RD (BORO)	011716 FT 0060/0000	011716 FT 0060/0000	LENGTH(AH 2660 BK 2524) YURKANIN DR

EXTRACT DATE: 12/28/2024 ROADWAY MANAGEMENT SYSTEM PAGE NUMBER: 296
PRINT DATE: 12/30/2024 SLD COUNTY/SR - ANNUAL PRINT COUNTY: VENANGO

DIR: B TOTAL LEN: 5.077 MI. DIST: 01-5 SR: 4010
LEFT MUN: SUGARCREEK B RIGHT MUN: SUGARCREEK B

	==	0050/2082 (PRDR)
009192 FT		009192 FT 2 0 60077 0 00 0176+14 SUGARCREEK CANAL T
	--	5 0050/0000 LENGTH(AH 2524 BK 2406)
006786 FT		006786 FT 2 0 60077 0 00 0200+20
		5 0040/0000 LENGTH(AH 2406 BK 2299)
2 0 60077 0 00 0223+19 004487 FT HANCOCK RD (T347)	==	004487 FT
0030/0000		5 0030/0000 LENGTH(AH 2299 BK 2704)
001783 FT		001783 FT 2 0 60077 0 00 0249+96
		5 0020/0000 LENGTH(AH 2704 BK 1783)
000000 FT		000000 FT 2 0 60077 0 00 0268+21 NC BUTTERMILK HILL RD UTICA RD (SR3017 SEG 0200/0000) INTER-BK MCCUNE RD (T300) MFC BEGIN = D
	==	5 0010/0000 LENGTH(AH 1783 BK 0000)

EXTRACT DATE: 12/28/2024 ROADWAY MANAGEMENT SYSTEM PAGE NUMBER: 295
PRINT DATE: 12/30/2024 SLD COUNTY/SR - ANNUAL PRINT COUNTY: VENANGO
DIR: B TOTAL LEN: 9.040 MI. DIST: 01-5 SR: 4009
LEFT MUN: PLUM T RIGHT MUN: PLUM T

047733 FT

047733 FT
INTER-AHD CRAWFORD CO

EXTRACT DATE: 12/28/2024 ROADWAY MANAGEMENT SYSTEM PAGE NUMBER: 294
PRINT DATE: 12/30/2024 SLD COUNTY/SR - ANNUAL PRINT COUNTY: VENANGO

DIR: B TOTAL LEN: 9.040 MI. DIST: 01-5 SR: 4009
LEFT MUN: PLUM T RIGHT MUN: PLUM T

0180/2578 (T300)

045155 FT

045155 FT 2 0 60041 0 00 0163+41
SR 0027 SH
(SR0027 SEG 0030/0000)
S 0180/0000 LENGTH(AH 2578 BK 2808)

042347 FT

042347 FT 2 0 60041 0 00 0135+71
S 0170/0000 LENGTH(AH 2808 BK 2769)

AUGUST RD
(PARK)

0160/0681
039578 FT

==

039578 FT 2 0 60041 0 00 0107+72
PORTER RUN
STRUCTURE LENGTH 12 FT
BMSID 60/4009/0160/0000
S 0160/0000 LENGTH(AH 2769 BK 1908)

037670 FT

037670 FT 2 0 60041 0 00 0088+90
S 0150/0000 LENGTH(AH 1908 BK 2872)

BATTIN RD
(T633)

0140/2028

== ==

0140/2028 BALAS RD
(T631)

EXTRACT DATE: 12/28/2024 ROADWAY MANAGEMENT SYSTEM PAGE NUMBER: 293
PRINT DATE: 12/30/2024 SLD COUNTY/SR - ANNUAL PRINT COUNTY: VENANGO

DIR: B TOTAL LEN: 9.040 MI. DIST: 01-5 SR: 4009
LEFT MUN: PLUM T RIGHT MUN: PLUM T

034798 FT

034798 FT 2 0 60041 0 00 0060+01
5 0140/0000 LENGTH(AH 2872 BK 2365)

CORSINI RD
(T629)

032433 FT
0130/0000

=

032433 FT 2 0 60041 0 00 0036+36
NC LE BOEUF TRAIL RD
5 0130/0000 LENGTH(AH 2365 BK 3652)

HIGH ST
(T660)
2 0 60041 0 00 0000+00
WRIGHT RD
(T607)

0120/0351
028781 FT
0120/0000

=

=

=

0120/1065 RIDGEVIEW RD
0120/1057 (SR4022 SEG 0040/1363)
MFC BEGIN = E

028781 FT RUSSELL RD
(T434)
5 0120/0000 LENGTH(AH 3652 BK 3264)

025517 FT

025517 FT 2 0 60063 0 00 0229+65
5 0110/0000 LENGTH(AH 3264 BK 2783)

022734 FT

022734 FT 2 0 60063 0 00 0201+82
PLUM
JACKSON T
5 0100/0000 LENGTH(AH 2783 BK 2665)

EXTRACT DATE: 12/28/2024 ROADWAY MANAGEMENT SYSTEM PAGE NUMBER: 292
PRINT DATE: 12/30/2024 SLD COUNTY/SR - ANNUAL PRINT COUNTY: VENANGO

DIR: B TOTAL LEN: 9.040 MI. DIST: 01-5 SR: 4009
LEFT MUN: JACKSON T RIGHT MUN: JACKSON T

	==	==	0090/1378	MEYERS HILL RD (T597)
020069 FT			020069 FT	2 0 60063 0 00 0174+88
			0090/0000	LENGTH(AH 2665 BK 2621)
CREEK RD (T593)		==	0080/0935	CREEK RD (T593)
017448 FT			017448 FT	2 0 60063 0 00 0148+68
			0080/0000	JACKSON OAKLAND T LENGTH(AH 2621 BK 2428)
			0070/1690	BMS EN 60/4009/0070/1678
			0070/1604	2 0 60063 0 00 0124+38 E. BR. SUGAR BMSBG 60/4009/0070/1678
2 0 60063 0 00 0124+38 015020 FT BOALS RD (T593)		==	015020 FT	
0070/0000			0070/0000	LENGTH(AH 2428 BK 2573)
012447 FT			012447 FT	2 0 60063 0 00 0098+41
			0060/0000	LENGTH(AH 2573 BK 1506)
010941 FT			010941 FT	2 0 60063 0 00 0083+35
				COOPERSTOWN RD (SR4020 SEG 0060/0000)

EXTRACT DATE: 12/28/2024 ROADWAY MANAGEMENT SYSTEM PAGE NUMBER: 291
PRINT DATE: 12/30/2024 SLD COUNTY/SR - ANNUAL PRINT COUNTY: VENANGO

DIR: B TOTAL LEN: 9.040 MI. DIST: 01-5 SR: 4009
LEFT MUN: OAKLAND T RIGHT MUN: OAKLAND T

2 0 60039 0 00 0135+69 008276 FT
COOPERSTOWN RD
(SR4020 SEG 0050/3580) 0040/0000

5 0050/0000 LENGTH(AH 1506 BK 2665)

008276 FT

5 0040/0000 LENGTH(AH 2665 BK 3140)

2 0 60063 0 00 0051+55 005136 FT
BAKER RD
(T565) 0030/0000

005136 FT BAKER RD
(T565)

5 0030/0000 LENGTH(AH 3140 BK 2119)

2 0 60063 0 00 0030+17 003017 FT
SHAY RD
(T563) 0020/0000

003017 FT

5 0020/0000 LENGTH(AH 2119 BK 3017)
















BOWMAN RD
(T561) 0010/0138
000000 FT

0010/0249 FOR SR 0417 AND 4009
(CONN)

SR 0417 SH
(SR0417 SEG 0130/0000) 0010/0000

000000 FT 2 0 60063 0 00 0000+00
SR 0417 SH
(SR0417 SEG 0130/0000)
NC SUNVILLE RD
MFC BEGIN = D
5 0010/0000 LENGTH(AH 3017 BK 0000)

EXTRACT DATE: 12/28/2024 ROADWAY MANAGEMENT SYSTEM PAGE NUMBER: 290
 PRINT DATE: 12/30/2024 SLD COUNTY/SR - ANNUAL PRINT COUNTY: VENANGO
 DIR: B TOTAL LEN: .000 MI. DIST: 01-5 SR: 4008
 LEFT MUN: JACKSON T RIGHT MUN: JACKSON T

000000 FT		000000 FT	
000000 FT		7060/0000	LENGTH(AH 2507 BK 2166)
000000 FT		000000 FT	
000000 FT		7050/0000	LENGTH(AH 2166 BK 2106)
000000 FT		000000 FT	
000000 FT		7040/0000	LENGTH(AH 2106 BK 2828)
000000 FT		000000 FT	
000000 FT		7030/0000	LENGTH(AH 2828 BK 3102)
000000 FT		000000 FT	
000000 FT		7020/0000	LENGTH(AH 3102 BK 2174)
000000 FT		000000 FT	
000000 FT		7014/0000	LENGTH(AH 2174 BK 0068)
000000 FT		000000 FT	
000000 FT		7012/0000	LENGTH(AH 0068 BK 0354)
000000 FT		000000 FT	
		7010/0000	LENGTH(AH 0354 BK 0000)

EXTRACT DATE: 12/28/2024 ROADWAY MANAGEMENT SYSTEM PAGE NUMBER: 289
PRINT DATE: 12/30/2024 SLD COUNTY/SR - ANNUAL PRINT COUNTY: VENANGO

DIR: B TOTAL LEN: 4.720 MI. DIST: 01-5 SR: 4007
LEFT MUN: JACKSON T RIGHT MUN: JACKSON T

WILSON MILLS RD
(T362)

024919 FT

0100/1246

022441 FT

024919 FT AH-CRAWFORD (20)
INTER-AHD SR 2014 SH
0100/2478 (SR2014 SEG 0190/1691)

022441 FT 2 0 60038 0 00 0226+04
0100/0000 LENGTH(AH 2478 BK 2238)

0090/1306 WAYNE RD
(T364)

EXTRACT DATE: 12/28/2024 ROADWAY MANAGEMENT SYSTEM PAGE NUMBER: 288
PRINT DATE: 12/30/2024 SLD COUNTY/SR - ANNUAL PRINT COUNTY: VENANGO

DIR: B TOTAL LEN: 4.720 MI. DIST: 01-5 SR: 4007
LEFT MUN: JACKSON T RIGHT MUN: JACKSON T

020203 FT

020203 FT 2 0 60038 0 00 0201+45
JACKSON PLUM RD

== 0090/0000 LENGTH(AH 2238 BK 2787)

017416 FT

017416 FT 2 0 60038 0 00 0174+41
0080/0000 LENGTH(AH 2787 BK 2226)

PINE VALLEY LN
(PRDR)
PINE VALLEY LN
(PRDR)

0070/0633

==

0070/0423
015190 FT

==

015190 FT 2 0 60038 0 00 0152+15
SMALLS RD

== 0070/0000 LENGTH(AH 2226 BK 1405)

2 0 60038 0 00 0138+10 013785 FT
STEWART RD
(T603)

0060/0000

==

013785 FT

0060/0000 LENGTH(AH 1405 BK 2328)
0050/2272 BMSSEN 60/4007/0050/2235
2 0 60038 0 00 0137+38
ALTOWN RUN
0050/2256 BMSBG 60/4007/0050/2235

011457 FT

011457 FT 2 0 60038 0 00 0114+78
0050/0000 LENGTH(AH 2328 BK 3451)

EXTRACT DATE: 12/28/2024 ROADWAY MANAGEMENT SYSTEM PAGE NUMBER: 287
PRINT DATE: 12/30/2024 SLD COUNTY/SR - ANNUAL PRINT COUNTY: VENANGO

DIR: B TOTAL LEN: 4.720 MI. DIST: 01-5 SR: 4007
LEFT MUN: JACKSON T RIGHT MUN: JACKSON T

008006 FT

008006 FT 2 0 60038 0 00 0080+27
5 0040/0000 LENGTH(AH 3451 BK 3021)

0030/2098 BMSEN 60/4007/0030/1987
2 0 60038 0 00 0069+30
LAKE CREEK

0030/1987 BMSBG 60/4007/0030/1987

004985 FT

004985 FT 2 0 60038 0 00 0049+43
5 0030/0000 LENGTH(AH 3021 BK 2562)

002423 FT

002423 FT 2 0 60038 0 00 0023+79
NC LAKE CREEK RD

JACKSON
COOPERSTOWN B
5 0020/0000 LENGTH(AH 2562 BK 2423)

MILL ST
(SR4018 SEG 0110/1298) 0010/0785

BRINK ST
(BORO)

0010/0020
000000 FT

ACADEMY ST
0010/0785 (SR4018 SEG 0110/1298)

000000 FT 2 0 60038 0 00 0000+00
BRADLEYTOWN RD
(SR0427 SEG 0100/2354)

NC MAIN ST
INTER-BK (SR0427 SEG 0100/2354)
MFC BEGIN = D

5 0010/0000 LENGTH(AH 2423 BK 0000)

EXTRACT DATE: 12/28/2024 ROADWAY MANAGEMENT SYSTEM PAGE NUMBER: 286
PRINT DATE: 12/30/2024 SLD COUNTY/SR - ANNUAL PRINT COUNTY: VENANGO
DIR: B TOTAL LEN: 3.986 MI. DIST: 01-5 SR: 4006
LEFT MUN: SUGARCREEK B RIGHT MUN: SUGARCREEK B

021044 FT
SECOND AV
(BORO)
ROCKY GROVE AV
(SR0417 SEG 0010/0000) 0080/3542
FROM 0417/0010 SH



021044 FT
INTER-AHD THIRTEENTH ST
(SR0322 SEG 0261/0000)
GRANT ST
(SR0322 SEG 0260/0000)
0080/3542 (SR0322 SEG 0261/0000)

EXTRACT DATE: 12/28/2024 ROADWAY MANAGEMENT SYSTEM PAGE NUMBER: 285
PRINT DATE: 12/30/2024 SLD COUNTY/SR - ANNUAL PRINT COUNTY: VENANGO

DIR: B TOTAL LEN: 3.986 MI. DIST: 01-5 SR: 4006
LEFT MUN: SUGARCREEK B RIGHT MUN: SUGARCREEK B

(CONN)	0080/3393	=	
BELL AV (BORO)	0080/2443	=	
		=	0080/2145 RUSH ST (BORO)
		=	0080/1632 HIGHLAND AV (BORO)
UNKNOWN AL (BORO)	0080/1186	=	
1 0 00844 0 00 0035+52 017502 FT			017502 FT
KISTLER ST (BORO)	0080/0000	=	5 0080/0000 LENGTH(AH 3542 BK 2126)
	015376 FT		015376 FT 1 0 00844 0 00 0056+92
		=	WASHINGTON ST (CITY)
ALLENBAUGH RD (BORO)	0060/2631	=	5 0070/0000 LENGTH(AH 2126 BK 2808)
		=	0060/2459 ROOSEVELT ST (CITY)
	012568 FT		012568 FT 1 0 00844 0 00 0085+01
			5 0060/0000 LENGTH(AH 2808 BK 1949)
			0050/0309 BMS EN 60/4006/0050/0286
			1 0 00844 0 00 0101+64
			PATCHELL RUN
			0050/0286 BMSBG 60/4006/0050/0286
			VINCENT RD
		=	0050/0169 (BORO)
010619 FT			010619 FT 1 0 00844 0 00 0104+46

EXTRACT DATE: 12/28/2024 ROADWAY MANAGEMENT SYSTEM PAGE NUMBER: 284
PRINT DATE: 12/30/2024 SLD COUNTY/SR - ANNUAL PRINT COUNTY: VENANGO

DIR: B TOTAL LEN: 3.986 MI. DIST: 01-5 SR: 4006
LEFT MUN: SUGARCREEK B RIGHT MUN: SUGARCREEK B

LAMBERTON RD
(BORO)

TWENTYEIGHTH DIVISION H
(SR0322 SEG 0170/0000) 0010/0000

PATCHEL RUN RD
(SR4003 SEG 0020/0000)
S 0050/0000 LENGTH(AH 1949 BK 2490)

008129 FT 1 0 00844 0 00 0129+33
S 0040/0000 LENGTH(AH 2490 BK 2538)

0030/1732 ==

005591 FT 1 0 00844 0 00 0154+71
S 0030/0000 LENGTH(AH 2538 BK 3196)

002395 FT 1 0 00844 0 00 0186+69
SUGARCREEK RD
(T685)
S 0020/0000 LENGTH(AH 3196 BK 2395)
0010/2306 BMS EN 60/4006/0010/2270
0 0 00000 0 00 0000+00
LICK RUN
0010/2292 BMS BG 60/4006/0010/2270

000000 FT 1 0 00844 0 00 0210+70
TWENTYEIGHTH DIVISION H
(SR0322 SEG 0170/0000)
NC ME ADVILLE PK
MFC BEGIN = D
S 0010/0000 LENGTH(AH 2395 BK 0000)

EXTRACT DATE: 12/28/2024 ROADWAY MANAGEMENT SYSTEM PAGE NUMBER: 283
PRINT DATE: 12/30/2024 SLD COUNTY/SR - ANNUAL PRINT COUNTY: VENANGO

DIR: B TOTAL LEN: 3.392 MI. DIST: 01-5 SR: 4005
LEFT MUN: CANAL T RIGHT MUN: CANAL T

017910 FT

017910 FT AH-CRAWFORD (20)
INTER-AHD SR 2018 SH
0070/1981 (SR2018 SEG 0070/2973)
NC DONATION HILL RD
DONATION HILL RD
0070/1409 (SR4018 SEG 0010/0000)

015929 FT

015929 FT 2 0 60037 0 00 0159+10
S 0070/0000 LENGTH(AH 1981 BK 2616)

2 0 60037 0 00 0132+96 013313 FT
WHEELING HILL RD
(T589) 0060/0000

== ==

013313 FT JUDSON RD
(T590)
S 0060/0000 LENGTH(AH 2616 BK 2452)

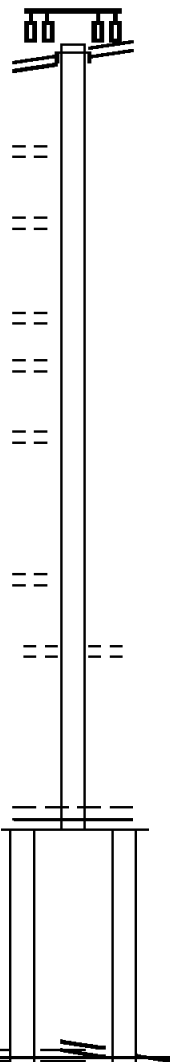





EXTRACT DATE: 12/28/2024 ROADWAY MANAGEMENT SYSTEM PAGE NUMBER: 282
PRINT DATE: 12/30/2024 SLD COUNTY/SR - ANNUAL PRINT COUNTY: VENANGO

DIR: B TOTAL LEN: 3.392 MI. DIST: 01-5 SR: 4005
LEFT MUN: CANAL T RIGHT MUN: CANAL T

010861 FT		010861 FT 2 0 60037 0 00 0109+07
		5 0050/0000 LENGTH(AH 2452 BK 2090)
2 0 60037 0 00 0087+57 008771 FT		008771 FT BEATTY RUN RD
BEATTY RUN RD		(SR4016 SEG 0060/0000)
(T301) 0040/0000	==	5 0040/0000 LENGTH(AH 2090 BK 3740)
005031 FT		005031 FT 2 0 60037 0 00 0050+08
		5 0030/0000 LENGTH(AH 3740 BK 2674)
002357 FT		002357 FT 2 0 60037 0 00 0023+34
		5 0020/0000 LENGTH(AH 2674 BK 2357)
000000 FT		WARDENS RUN
		STRUCTURE LENGTH 14 FT
		BMSID 60/4005/0010/0220
		000000 FT 2 0 60037 0 00 0000+00
		NC DECKARDS RUN RD
		TWENTYEIGHTH DIVISION H
		(SR0322 SEG 0070/0976)
		MFC BEGIN = D
		5 0010/0000 LENGTH(AH 2357 BK 0000)

EXTRACT DATE: 12/28/2024 ROADWAY MANAGEMENT SYSTEM PAGE NUMBER: 281
PRINT DATE: 12/30/2024 SLD COUNTY/SR - ANNUAL PRINT COUNTY: VENANGO

DIR: E TOTAL LEN: 1.373 MI. DIST: 01-5 SR: 4004
LEFT MUN: FRANKLIN C RIGHT MUN: FRANKLIN C

	006981 FT		007250 FT	
THIRTEENTH ST (SR0322 SEG 0260/0584) (SR0322 SEG 0261/0584)	0040/2737		INTER-AHD EAST ATLANTIC AV (CITY) THIRTEENTH ST (SR0322 SEG 0261/0584) (SR0322 SEG 0260/0584)	0040/2737
ORCHARD ST (CITY)	0040/1665	==		
CENTER ST (CITY)	0040/0821	==		
2 0 60084 0 00 0044+08 004244 FT			004513 FT	
PINE ST (CITY)	0040/0000	==	 0040/0000	LENGTH(AH 2737 BK 2343)
NORMAN ST (CITY)	0030/1857	==		
MISSOURI ST (CITY)	0030/1222	==		
2 0 60084 0 00 0020+62 001901 FT			002170 FT	
REISENMAN ST (CITY)	0030/0000	==	 0030/0000	LENGTH(AH 2343 BK 1808)
		==	0020/1168	BROWN AV (CITY)
	000093 FT		000362 FT	2 0 60084 0 00 0000+00 MFC BEGIN = D FRANKLIN SUGARCREEK B
			 0020/0000	LENGTH(AH 1808 BK 0362)
			000000 FT	2 0 60083 0 00 0000+00 TWENTYEIGHTH DIVISION H (SR0322 SEG 0230/0488)
0 0 00000 0 00 0000+00 000000 FT			NC AT	ATLANTIC AV TWENTYEIGHTH DIVISION H (SR0322 SEG 0230/0488)
NC ATLANTIC AV (SR0322 SEG 0230/0822)				MFC BEGIN = D
MFC BEGIN = D LENGTH(AH 0093 BK 0000)	 0011/0000		 0010/0000	LENGTH(AH 0362 BK 0000)

EXTRACT DATE: 12/28/2024 ROADWAY MANAGEMENT SYSTEM PAGE NUMBER: 280
PRINT DATE: 12/30/2024 SLD COUNTY/SR - ANNUAL PRINT COUNTY: VENANGO

DIR: B TOTAL LEN: 6.103 MI. DIST: 01-5 SR: 4003
LEFT MUN: JACKSON T RIGHT MUN: JACKSON T

032222 FT

032222 FT SR 0427 SH
0110/2810 (SR0427 SEG 0090/0000)

0110/1029 BAKER RD
(T565)

029412 FT

029412 FT 2 0 60031 0 02 0299+78
S 0110/0000 LENGTH(AH 2810 BK 2542)

026870 FT

026870 FT 2 0 60031 0 02 0274+36
S 0100/0000 LENGTH(AH 2542 BK 3231)

0090/1133 SHAY RD
(T563)

0090/0180 BMSEN 60/4003/0090/0153
2 0 60031 0 01 0243+89

023639 FT

0090/0153 WOLF RUN
023639 FT BMSBG 60/4003/0090/0153
2 0 60031 0 01 0242+20

BOWMAN RD
(T561)
S 0090/0000 LENGTH(AH 3231 BK 3680)

EXTRACT DATE: 12/28/2024 ROADWAY MANAGEMENT SYSTEM PAGE NUMBER: 279
PRINT DATE: 12/30/2024 SLD COUNTY/SR - ANNUAL PRINT COUNTY: VENANGO

DIR: B TOTAL LEN: 6.103 MI. DIST: 01-5 SR: 4003
LEFT MUN: JACKSON T RIGHT MUN: JACKSON T

019959 FT

019959 FT 2 0 60031 0 01 0205+40
S 0080/0000 LENGTH(AH 3680 BK 3061)
JACKSON
0070/2972 SUGARCREEK B

016898 FT

0070/0545 KEELY RD
016898 FT (BORO)
S 0070/0000 2 0 60031 0 00 0169+00
LENGTH(AH 3061 BK 2455)

014443 FT

014443 FT 2 0 60031 0 00 0144+45
S 0060/0000 LENGTH(AH 2455 BK 2490)

MCCLELLAND LN
(PRDR)

0050/1618

011953 FT

0050/0655 STEADMAN RD
(T828)
011953 FT 2 0 60031 0 00 0119+55
S 0050/0000 LENGTH(AH 2490 BK 3372)

EXTRACT DATE: 12/28/2024 ROADWAY MANAGEMENT SYSTEM PAGE NUMBER: 278
PRINT DATE: 12/30/2024 SLD COUNTY/SR - ANNUAL PRINT COUNTY: VENANGO

DIR: B TOTAL LEN: 6.103 MI. DIST: 01-5 SR: 4003
LEFT MUN: SUGARCREEK B RIGHT MUN: SUGARCREEK B

2 0 60031 0 00 0085+82 008581 FT
WHITMAN RD
(BORO) 0040/0000

008581 FT

5 0040/0000 LENGTH(AH 3372 BK 2672)

0030/1364 ALLENBAUGH RD
(BORO)

005909 FT

005909 FT 2 0 60031 0 00 0058+51
ALLENBAUGH RD
(BORO)

5 0030/0000 LENGTH(AH 2672 BK 2370)

003539 FT

003539 FT 2 0 60031 0 00 0035+31
MEADVILLE PK
(SR4006 SEG 0050/0000)

5 0020/0000 LENGTH(AH 2370 BK 3539)

0010/2323 VINCENT RD
(BORO)

0010/2208 BMS EN 60/4003/0010/2160
2 0 60031 0 00 0021+79

0010/2185 PATCHEL RUN
BMS BG 60/4003/0010/2160

0010/1039 PINE RD
(BORO)

000000 FT

000000 FT 2 0 60031 0 00 0000+00
NC PA TCHERL RUN RD

5 0010/0000 TWENTYEIGHTH DIVISION H
(SR0322 SEG 0210/2646)
MFC BEGIN = D
LENGTH(AH 3539 BK 0000)

EXTRACT DATE: 12/28/2024 ROADWAY MANAGEMENT SYSTEM PAGE NUMBER: 277
PRINT DATE: 12/30/2024 SLD COUNTY/SR - ANNUAL PRINT COUNTY: VENANGO
DIR: B TOTAL LEN: 1.179 MI. DIST: 01-5 SR: 4002
LEFT MUN: SUGARCREEK B RIGHT MUN: SUGARCREEK B

	006226 FT		006226 FT ALLEGHENY BL (SR0062 SEG 0330/1270) 0020/3651 (SR0062 SEG 0331/1267)
		==	0020/2445 SUGARCREEK TOWN CENTER (PRDR)
ROCCA WY (BORO)	0020/1373	==	
		==	0020/1310 WILEY AV (BORO)
		==	0020/0926 LOWRY COURT DR (PRDR)
2 0 60058 0 00 0025+75 002575 FT MANOR DR (BORO)	0020/0000	==	002575 FT
		==	5 0020/0000 LENGTH(AH 3651 BK 2575) 0010/2554 BMSBN 60/4002/0010/2538 2 0 60058 0 00 0025+41 GALLOWAY RUN
		==	0010/2538 BMSBG 60/4002/0010/2538
		==	0010/1837 EGBERT ST (BORO)
		==	
		==	0010/0605 FOX ST (BORO)
	000000 FT	==	000000 FT 2 0 60058 0 00 0000+00 NC FRONT ST ROCKY GROVE AV (SR0417 SEG 0030/0000)
		==	INTER-BK FRONT ST (BORO)
		==	MFC BEGIN = B 5 0010/0000 LENGTH(AH 2575 BK 0000)

EXTRACT DATE: 12/28/2024 ROADWAY MANAGEMENT SYSTEM PAGE NUMBER: 276
PRINT DATE: 12/30/2024 SLD COUNTY/SR - ANNUAL PRINT COUNTY: VENANGO
DIR: B TOTAL LEN: 4.370 MI. DIST: 01-5 SR: 4001
LEFT MUN: SUGARCREEK B RIGHT MUN: SUGARCREEK B

023074 FT



023074 FT
INTER-AHD WARREN RD
0090/2925 (BORO)

EXTRACT DATE: 12/28/2024 ROADWAY MANAGEMENT SYSTEM PAGE NUMBER: 275
PRINT DATE: 12/30/2024 SLD COUNTY/SR - ANNUAL PRINT COUNTY: VENANGO

DIR: B TOTAL LEN: 4.370 MI. DIST: 01-5 SR: 4001
LEFT MUN: SUGARCREEK B RIGHT MUN: SUGARCREEK B

KEELY RD
(BORO)

0090/0141

WARREN RD
(BORO)

0090/0005
020149 FT

017404 FT

015099 FT

012755 FT

0090/1935 BMS EN 60/4001/0090/1900
2 0 60087 0 00 0220+86
UPPER TWO MILE RUN
0090/1900 BMSBG 60/4001/0090/1900

0090/0058 BMS EN 60/4001/0090/0059
2 0 60087 0 00 0201+60
2 MI. RUN W.B
0090/0035 BMSBG 60/4001/0090/0059

020149 FT 2 0 60087 0 00 0201+60
MFC BEGIN = E
0090/0000 LENGTH(AH 2925 BK 2745)

017404 FT 2 0 60087 0 00 0173+71
0080/0000 LENGTH(AH 2745 BK 2305)

015099 FT 2 0 60087 0 00 0150+77
0070/0000 LENGTH(AH 2305 BK 2344)

0060/1524 MARTIN HILL RD
(BORO)

012755 FT 2 0 60087 0 00 0127+45
0060/0000 LENGTH(AH 2344 BK 2814)

EXTRACT DATE: 12/28/2024 ROADWAY MANAGEMENT SYSTEM PAGE NUMBER: 274
PRINT DATE: 12/30/2024 SLD COUNTY/SR - ANNUAL PRINT COUNTY: VENANGO

DIR: B TOTAL LEN: 4.370 MI. DIST: 01-5 SR: 4001
LEFT MUN: SUGARCREEK B RIGHT MUN: SUGARCREEK B

UNKNOWN RD
(TWP)

009941 FT

009941 FT 2 0 60087 0 00 0099+77
S 0050/0000 LENGTH(AH 2814 BK 2444)

007497 FT

007497 FT 2 0 60087 0 00 0074+91
S 0040/0000 LENGTH(AH 2444 BK 2466)

0030/1643 ==

005031 FT

005031 FT 2 0 60087 0 00 0050+25
S 0030/0000 LENGTH(AH 2466 BK 2865)

002166 FT

0020/0365 BMS EN 60/4001/0020/0355
1 0 00000 0 00 0000+00
2 MI. RUN W.B
0020/0355 BMSBG 60/4001/0020/0355
002166 FT 2 0 60087 0 00 0021+60
S 0020/0000 LENGTH(AH 2865 BK 2166)

000000 FT

000000 FT 2 0 60087 0 00 0000+00

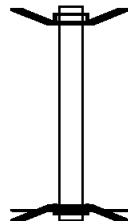
ALLEGHENY BL
(SR0062 SEG 0341/2371)
(SR0062 SEG 0340/2591)

0010/0000

ALLEGHENY BL
(SR0062 SEG 0340/2591)
(SR0062 SEG 0341/2371)
NC TWO MILE RUN RD
MFC BEGIN = D
S 0010/0000 LENGTH(AH 2166 BK 0000)

EXTRACT DATE: 12/28/2024 ROADWAY MANAGEMENT SYSTEM PAGE NUMBER: 273
 PRINT DATE: 12/30/2024 SLD COUNTY/SR - ANNUAL PRINT COUNTY: VENANGO
 DIR: B TOTAL LEN: .045 MI. DIST: 01-5 SR: 3102
 LEFT MUN: IRWIN T RIGHT MUN: IRWIN T

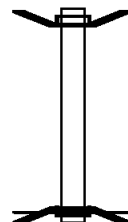
000236 FT
 000000 FT



000236 FT BMS EN 60/3102/0010/0000
 INTER-AHD BLAIR RD
 0010/0236 (T347)
 000000 FT 0 0 00000 0 00 0000+00
 NC BLAIR RD
 INTER-BK BLAIR RD
 (T347)
 SR 0008 N&S
 BMS BG 60/3102/0010/0000
 MFC BEGIN = E
 0010/0000 LENGTH(AH 0236 BK 0000)

EXTRACT DATE: 12/28/2024 ROADWAY MANAGEMENT SYSTEM PAGE NUMBER: 272
 PRINT DATE: 12/30/2024 SLD COUNTY/SR - ANNUAL PRINT COUNTY: VENANGO
 DIR: B TOTAL LEN: .050 MI. DIST: 01-5 SR: 3101
 LEFT MUN: CLINTONVILLE B RIGHT MUN: CLINTONVILLE B

000262 FT
 000000 FT



000262 FT BMS EN 60/3101/0010/0000
 INTER-AHD PORTER RD
 0010/0262 (BORO)
 000000 FT 0 0 00000 0 00 0000+00
 NC PORTER RD
 INTER-BK PORTER RD
 (BORO)
 SR 0080 E/W
 BMSBG 60/3101/0010/0000
 MFC BEGIN = E
 0010/0000 LENGTH(AH 0262 BK 0000)

EXTRACT DATE: 12/28/2024 ROADWAY MANAGEMENT SYSTEM PAGE NUMBER: 271
PRINT DATE: 12/30/2024 SLD COUNTY/SR - ANNUAL PRINT COUNTY: VENANGO

DIR: B TOTAL LEN: 1.330 MI. DIST: 01-5 SR: 3029
LEFT MUN: SCRUBGRASS T RIGHT MUN: SCRUBGRASS T

007025 FT

POI

007025 FT (APRA) SCRUBGRASS POWER
INTER-AHD SCRUBGRASS POWER PLANT
0020/3850 (PRDR)

003175 FT

==

0020/0647 TRUITT RD
(PRDR)

003175 FT 0 0 00000 0 00 0000+00
5 0020/0000 LENGTH(AH 3850 BK 3175)

000000 FT

000000 FT 0 0 00000 0 00 0000+00
NC LISBON RD
INTER-BK LISBON RD
(SR3007 SEG 0120/0000)
MFC BEGIN = E

OLD LISBON RD
(SR3007 SEG 0120/0000) 0010/0000

5 0010/0000 LENGTH(AH 3175 BK 0000)

EXTRACT DATE: 12/28/2024 ROADWAY MANAGEMENT SYSTEM PAGE NUMBER: 270
PRINT DATE: 12/30/2024 SLD COUNTY/SR - ANNUAL PRINT COUNTY: VENANGO

DIR: B TOTAL LEN: 2.174 MI. DIST: 01-5 SR: 3028
LEFT MUN: UTICA B RIGHT MUN: UTICA B

ACADEMY ST 011477 FT
(SR3017 SEG 0160/2406) 0040/2435

011477 FT ACADEMY ST
0040/2435 (SR3017 SEG 0160/2406)

009042 FT

009042 FT 2 0 60061 0 00 0090+89
5 0040/0000 LENGTH(AH 2435 BK 2565)

KRAFT HILL RD
(T519)

0030/1012

NC KRAFT HILL RD

006477 FT

006477 FT 2 0 60061 0 00 0064+88
5 0030/0000 LENGTH(AH 2565 BK 3030)

UTICA
0020/2193 FRENCH CREEK T

2 0 60061 0 00 0034+47 003447 FT
GUIASUTA TR (T306) 0020/0000

003447 FT
5 0020/0000 LENGTH(AH 3030 BK 3447)

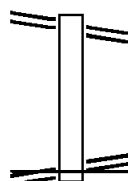
000000 FT

000000 FT 2 0 60061 0 00 0000+00
NC SR 3028 SH
INTER-BK SR 1016 SH
(SR1016 SEG 0070/3582)
MFC BEGIN = D
BK-MERCER (43)
5 0010/0000 LENGTH(AH 3447 BK 0000)

EXTRACT DATE: 12/28/2024 ROADWAY MANAGEMENT SYSTEM PAGE NUMBER: 269
PRINT DATE: 12/30/2024 SLD COUNTY/SR - ANNUAL PRINT COUNTY: VENANGO
DIR: B TOTAL LEN: .064 MI. DIST: 01-5 SR: 3027
LEFT MUN: IRWIN T RIGHT MUN: IRWIN T

OLD ROUTE 8 RD 000336 FT
(SR3013 SEG 0060/2321) 0010/0336
000000 FT

SR 0308 SH
(SR0308 SEG 0170/2003) 0010/0000



000336 FT OLD ROUTE 8 RD
0010/0336 (SR3013 SEG 0060/2321)
000000 FT 1 0 00428 7 00 0000+00
SR 0308 SH
(SR0308 SEG 0170/2003)
NC SR 3027 SH
MFC BEGIN = E
0010/0000 LENGTH(AH 0336 BK 0000)

EXTRACT DATE: 12/28/2024 ROADWAY MANAGEMENT SYSTEM PAGE NUMBER: 268
PRINT DATE: 12/30/2024 SLD COUNTY/SR - ANNUAL PRINT COUNTY: VENANGO

DIR: B TOTAL LEN: 7.521 MI. DIST: 01-5 SR: 3026
LEFT MUN: FRENCH CREEK T RIGHT MUN: FRENCH CREEK T

039712 FT

039712 FT MERCER RD
0160/2205 (SR0062 SEG 0210/0000)

037507 FT

037507 FT 2 0 60020 0 00 0375+71
5 0160/0000 LENGTH(AH 2205 BK 2516)

034991 FT

034991 FT 2 0 60020 0 00 0350+55

DIR: B TOTAL LEN: 7.521 MI.
LEFT MUN: FRENCH CREEK T

DIST: 01-5 SR: 3026
RIGHT MUN: FRENCH CREEK T

2 0 60020 0 00 0327+81 032717 FT
WATER WORKS RD
(T455) 0140/0000
PORTER RD
(T370) 0130/2140

030107 FT

027380 FT

2 0 60020 0 00 0240+61 023987 FT
FRENCH CREEK RD
(T356) 0110/0000

0150/0000 LENGTH(AH 2516 BK 2274)

032717 FT BLACKHILL RD
(T451)

0140/0000 LENGTH(AH 2274 BK 2610)

0130/2009 WATSON ST
(T600)

0130/1722 (T602) ST

0130/0977 BLAUSER ST
(T603)

0130/0351 SNYDER ST
(T604)

0130/0000 LENGTH(AH 2610 BK 2727)

027380 FT 2 0 60020 0 00 0274+54
0120/0000 LENGTH(AH 2727 BK 3393)

FR. CK. TR.
STRUCTURE LENGTH 13 FT
0110/0918 BMSID 60/3026/0110/0918

023987 FT NILES VALLEY RD
(T358)

0110/0000 LENGTH(AH 3393 BK 2956)

EXTRACT DATE: 12/28/2024 ROADWAY MANAGEMENT SYSTEM PAGE NUMBER: 266
PRINT DATE: 12/30/2024 SLD COUNTY/SR - ANNUAL PRINT COUNTY: VENANGO

DIR: B TOTAL LEN: 7.521 MI. DIST: 01-5 SR: 3026
LEFT MUN: FRENCH CREEK T RIGHT MUN: FRENCH CREEK T

021031 FT

021031 FT 2 0 60020 0 00 0210+90
S 0100/0000 LENGTH(AH 2956 BK 2612)

== 0090/1649 RAINBOW RD
(T346)

018419 FT

018419 FT 2 0 60020 0 00 0184+78
S 0090/0000 LENGTH(AH 2612 BK 2281)

016138 FT

016138 FT 2 0 60020 0 00 0161+97
S 0080/0000 LENGTH(AH 2281 BK 2633)

013505 FT

013505 FT 2 0 60020 0 00 0135+59
S 0070/0000 LENGTH(AH 2633 BK 2480)

011025 FT

WATERLOO RD
(SR3023 SEG 0010/0000) 0060/0000

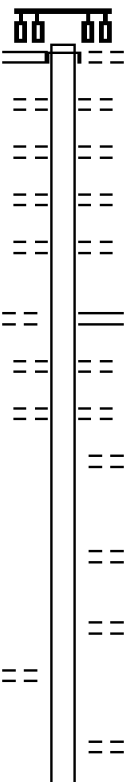
011025 FT 2 0 60020 0 00 0111+10
WHIPPERWILL RD
(T334)
S 0060/0000 LENGTH(AH 2480 BK 2477)

EXTRACT DATE: 12/28/2024 ROADWAY MANAGEMENT SYSTEM PAGE NUMBER: 265
PRINT DATE: 12/30/2024 SLD COUNTY/SR - ANNUAL PRINT COUNTY: VENANGO

DIR: B TOTAL LEN: 7.521 MI. DIST: 01-5 SR: 3026
LEFT MUN: FRENCH CREEK T RIGHT MUN: FRENCH CREEK T

008548 FT		008548 FT 2 0 60020 0 00 0085+95
		0050/0000 LENGTH(AH 2477 BK 3150)
2 0 60020 0 00 0054+95 005398 FT		005398 FT NOGLE RD
CONWAY RD		(T316)
(T318)	==	0040/0000 LENGTH(AH 3150 BK 2197)
0040/0000	==	
003201 FT		003201 FT 2 0 60020 0 00 0032+79
		BOMBISHI RD
	==	(T304)
		0030/0000 LENGTH(AH 2197 BK 2853)
2 0 60020 0 00 0004+00 000348 FT		000348 FT
RAYMILTON RD		0020/0000 LTH AH 002853 BK 000067
(SR3017 SEG 0092/0089)		000348 FT
000348 FT		7014/0000 LTH AH 000067 BK 000348
		RAYMILTON RD
000000 FT		(SR3017 SEG 0092/0000)
		0 0 00000 0 00 0000+00
		NC GEORGETOWN RD
		INTER-BK GEORGETOWN RD
		(SR1014 SEG 0240/2194)
		MFC BEGIN = D
		BK-MERCER (43)
		0010/0000 LENGTH(AH 0348 BK 0000)

EXTRACT DATE: 12/28/2024 ROADWAY MANAGEMENT SYSTEM PAGE NUMBER: 264
PRINT DATE: 12/30/2024 SLD COUNTY/SR - ANNUAL PRINT COUNTY: VENANGO
DIR: B TOTAL LEN: 7.272 MI. DIST: 01-5 SR: 3025
LEFT MUN: OIL CITY C RIGHT MUN: OIL CITY C

	038398 FT		038398 FT	
PETROLEUM ST (SR0062 SEG 0470/1583)	0160/1971		INTER-AHD FIRST ST (SR0062 SEG 0470/1583) PETROLEUM ST (CITY)	
			0160/1971	
			0160/1455	REED ST (CITY)
			0160/1038	LINCOLN ST (CITY)
			0160/0651	DIVISION ST (CITY)
			0160/0331	ORANGE ST (CITY)
2 0 60024 0 00 0144+02	036427 FT		036427 FT	INNIS ST (SR2027 SEG 0050/1303)
INNIS ST (CITY)	0160/0000		5 0160/0000	LENGTH(AH 1971 BK 1605) MORAN ST (CITY)
			0150/1158	WYLLIS ST (CITY)
			0150/0705	SMEDLEY ST (CITY)
	034822 FT		0150/0341	2 0 60024 0 00 0128+03
			034822 FT	COWELL AV (CITY)
			5 0150/0000	LENGTH(AH 1605 BK 1927)
			0140/1299	MAYER ST (CITY)
HICKORY ST (CITY)	0140/1042			
			0140/0383	MITCHELL AV (CITY)
2 0 60024 0 00 0108+73	032895 FT		032895 FT	

EXTRACT DATE: 12/28/2024 ROADWAY MANAGEMENT SYSTEM PAGE NUMBER: 263
PRINT DATE: 12/30/2024 SLD COUNTY/SR - ANNUAL PRINT COUNTY: VENANGO

DIR: B TOTAL LEN: 7.272 MI. DIST: 01-5 SR: 3025
LEFT MUN: OIL CITY C RIGHT MUN: OIL CITY C

ABBOTT ST (CITY)	0140/0000	==		5 0140/0000	LENGTH(AH 1927 BK 1519) RESERVOIR ST (CITY)
DARR ST (CITY)	0130/1017	==		0130/1284	
2 0 60024 0 00 0093+59 031376 FT MINERAL ST (CITY)	0130/0000	==		031376 FT	
		==		5 0130/0000	LENGTH(AH 1519 BK 3520) (APRA) VENANGO CATHOLIC PHILLIPS DR (PRDR) FILSON AV (CITY)
		==	POE	0120/3018	
		==		0120/2790	
					HAYS RUN STRUCTURE LENGTH 8 FT BMSID 60/3025/0120/2198
				0120/2182	
					NC FIRST ST MFC BEGIN = C OIL CITY CRANBERRY T
027856 FT				0120/0150	2 0 60024 0 00 0058+62
				027856 FT	5 0120/0000 LENGTH(AH 3520 BK 3274)
				0110/3011	BMSID 60/3025/0110/2994
					2 0 60024 0 00 0055+16
				0110/2994	DEEP HOLLOW RUN BMSBG 60/3025/0110/2994
					DEEP HOLLOW RUN STRUCTURE LENGTH 9 FT BMSID 60/3025/0110/1398
				0110/1433	
024582 FT				024582 FT	2 0 60024 0 00 0025+34
				5 0110/0000	LENGTH(AH 3274 BK 2511)

EXTRACT DATE: 12/28/2024 ROADWAY MANAGEMENT SYSTEM PAGE NUMBER: 262
PRINT DATE: 12/30/2024 SLD COUNTY/SR - ANNUAL PRINT COUNTY: VENANGO

DIR: B TOTAL LEN: 7.272 MI. DIST: 01-5 SR: 3025
LEFT MUN: CRANBERRY T RIGHT MUN: CRANBERRY T

022071 FT

022071 FT 2 0 60024 0 00 0000+00
BREDINSBURG RD
(SR2006 SEG 0100/0000)
S 0100/0000 LENGTH(AH 2511 BK 2156)

019915 FT

019915 FT 2 0 60078 0 00 0199+48
S 0090/0000 LENGTH(AH 2156 BK 2346)

017569 FT

017569 FT 2 0 60078 0 00 0175+94
MONARCH PARK RD
(T678)
S 0080/0000 LENGTH(AH 2346 BK 2612)

014957 FT

014957 FT 2 0 60078 0 00 0149+82
S 0070/0000 LENGTH(AH 2612 BK 2061)

012896 FT

012896 FT 2 0 60078 0 00 0129+53
AIRES HILL RD
(T484)
S 0060/0000 LENGTH(AH 2061 BK 3430)

EXTRACT DATE: 12/28/2024 ROADWAY MANAGEMENT SYSTEM PAGE NUMBER: 261
PRINT DATE: 12/30/2024 SLD COUNTY/SR - ANNUAL PRINT COUNTY: VENANGO

DIR: B TOTAL LEN: 7.272 MI. DIST: 01-5 SR: 3025
LEFT MUN: CRANBERRY T RIGHT MUN: CRANBERRY T

009466 FT

009466 FT 2 0 60078 0 00 0094+75
S 0050/0000 LENGTH(AH 3430 BK 1982)

007484 FT

007484 FT 2 0 60078 0 00 0074+93
S 0040/0000 LENGTH(AH 1982 BK 2503)

004981 FT

004981 FT 2 0 60078 0 00 0050+00
S 0030/0000 LENGTH(AH 2503 BK 2425)

0020/1549 BMS EN 60/3025/0020/1519
2 0 60078 0 00 0040+97
LO.2MI RUN
0020/1519 BMSBG 60/3025/0020/1519

002556 FT

002556 FT 2 0 60078 0 00 0025+45
S 0020/0000 LENGTH(AH 2425 BK 2556)

0010/1237 BMS EN 60/3025/0010/1183
2 0 60078 0 00 0011+72
LOWER TWO MILE RUN
0010/1183 BMSBG 60/3025/0010/1183

000000 FT

==

0010/0136 OLD 322 RD
(T540)
000000 FT 2 0 60078 0 00 0000+00
NC DE EP HOLLOW RD
TWENTYEIGHTH DIVISION H
(SR0322 SEG 0350/0000)
MFC BEGIN = D
S 0010/0000 LENGTH(AH 2556 BK 0000)

EXTRACT DATE: 12/28/2024 ROADWAY MANAGEMENT SYSTEM PAGE NUMBER: 260
PRINT DATE: 12/30/2024 SLD COUNTY/SR - ANNUAL PRINT COUNTY: VENANGO

DIR: B TOTAL LEN: 7.330 MI. DIST: 01-5 SR: 3024
LEFT MUN: SANDY CREEK T RIGHT MUN: SANDY CREEK T

038704 FT

038704 FT
INTER-AHD

DEBENCE DR
(TWP)
PITTSBURGH RD
(SR0008 SEG 0361/0000)
(SR0008 SEG 0360/0000)
KAY GLEN DR
(PRDR)

0160/3420

0160/3290

SYLVAN RD
(T678)

0160/2016

035284 FT

035284 FT 2 0 60073 0 01 0354+47
5 0160/0000 LENGTH(AH 3420 BK 2418)

EXTRACT DATE: 12/28/2024 ROADWAY MANAGEMENT SYSTEM PAGE NUMBER: 259
PRINT DATE: 12/30/2024 SLD COUNTY/SR - ANNUAL PRINT COUNTY: VENANGO

DIR: B TOTAL LEN: 7.330 MI. DIST: 01-5 SR: 3024
LEFT MUN: SANDY CREEK T RIGHT MUN: SANDY CREEK T

032866 FT

032866 FT 2 0 60073 0 01 0330+29
S 0150/0000 LENGTH(AH 2418 BK 2320)

DOYLE RUN
STRUCTURE LENGTH 17 FT
BMSID 60/3024/0140/1042

0140/1042

030546 FT

030546 FT 2 0 60073 0 01 0307+47
S 0140/0000 LENGTH(AH 2320 BK 2234)

028312 FT

028312 FT 2 0 60073 0 01 0284+66
S 0130/0000 LENGTH(AH 2234 BK 2995)

025317 FT

025317 FT 2 0 60073 0 01 0254+71
S 0120/0000 LENGTH(AH 2995 BK 2468)
SANDY CREEK
0110/2397 POLK BOROUGH B

0110/0380 BMS EN 60/3024/0110/0314
2 0 60073 0 00 0231+93
LT SANDY CK.

0110/0314 BMSBG 60/3024/0110/0314
MAIN ST ET

022849 FT

0110/0255 (BORO)
022849 FT 2 0 60073 0 00 0228+78
NC PO LK CUT OFF RD
MAIN ST
(SR0062 SEG 0130/0000)

EXTRACT DATE: 12/28/2024 ROADWAY MANAGEMENT SYSTEM PAGE NUMBER: 258
PRINT DATE: 12/30/2024 SLD COUNTY/SR - ANNUAL PRINT COUNTY: VENANGO

DIR: B TOTAL LEN: 7.330 MI. DIST: 01-5 SR: 3024
LEFT MUN: POLK BOROUGH B RIGHT MUN: POLK BOROUGH B

PINE SCHOOL RD
(PRDR)

0100/1126 ==

020917 FT

020917 FT 2 0 60073 0 00 0209+39
LAKEWOOD CR

== 0100/0000 LENGTH(AH 1932 BK 1965)

018952 FT

== 0090/0964 PUMP STATION RD
(GOVT)

018952 FT 2 0 60073 0 00 0189+75

== 0090/0000 LENGTH(AH 1965 BK 1616)
POLK BOROUGH
FRENCH CREEK T
WOOD ST
(BORO)

2 0 60073 0 00 0172+23 017336 FT
RAINBOW RD
(T346) 0080/0000 ==

017336 FT

0080/0000 LENGTH(AH 1616 BK 2393)

2 0 60073 0 00 0149+43 014943 FT
WHIPPERWILL RD
(T334) 0070/0000 ==

014943 FT

0070/0000 LENGTH(AH 2393 BK 2492)

012451 FT

012451 FT 2 0 60073 0 00 0124+71
0060/0000 LENGTH(AH 2492 BK 3112)

EXTRACT DATE: 12/28/2024 ROADWAY MANAGEMENT SYSTEM PAGE NUMBER: 257
PRINT DATE: 12/30/2024 SLD COUNTY/SR - ANNUAL PRINT COUNTY: VENANGO

DIR: B TOTAL LEN: 7.330 MI. DIST: 01-5 SR: 3024
LEFT MUN: FRENCH CREEK T RIGHT MUN: FRENCH CREEK T

009339 FT		009339 FT 2 0 60073 0 00 0098+88
		5 0050/0000 LENGTH(AH 3112 BK 1983)
2 0 60073 0 00 0074+88 007356 FT		007356 FT
NOGGLE RD		
(T316)	0040/0000 ==	5 0040/0000 LENGTH(AH 1983 BK 2335)
005021 FT		005021 FT 2 0 60073 0 00 0050+62
		5 0030/0000 LENGTH(AH 2335 BK 1957)
2 0 60073 0 00 0031+05 003064 FT		003064 FT
DEAN RD		
(T439)	0020/0000 ==	5 0020/0000 LENGTH(AH 1957 BK 3064)
		0010/1558 BMS EN 60/3024/0010/1538
		2 0 60073 0 00 0015+53
		LT SANDY CK.
		0010/1538 BMS BG 60/3024/0010/1538
000000 FT		000000 FT 2 0 60073 0 00 0000+00
		RAYMILTON RD
		(SR3017 SEG 0040/0000)
RAYMILTON RD		NC VA LLEY RD
(SR3017 SEG 0040/0000)	0010/0000	MFC BEGIN = D
		5 0010/0000 LENGTH(AH 3064 BK 0000)

EXTRACT DATE: 12/28/2024 ROADWAY MANAGEMENT SYSTEM PAGE NUMBER: 256
PRINT DATE: 12/30/2024 SLD COUNTY/SR - ANNUAL PRINT COUNTY: VENANGO
DIR: B TOTAL LEN: 1.985 MI. DIST: 01-5 SR: 3023
LEFT MUN: UTICA B RIGHT MUN: UTICA B

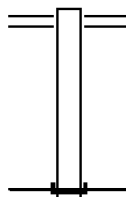
010481 FT

010481 FT ACADEMY ST

DIR: B TOTAL LEN: 1.985 MI. DIST: 01-5 SR: 3023
LEFT MUN: UTICA B RIGHT MUN: UTICA B

EXTRACT DATE: 12/28/2024 ROADWAY MANAGEMENT SYSTEM PAGE NUMBER: 254
 PRINT DATE: 12/30/2024 SLD COUNTY/SR - ANNUAL PRINT COUNTY: VENANGO
 DIR: B TOTAL LEN: .031 MI. DIST: 01-5 SR: 3022
 LEFT MUN: FRENCH CREEK T RIGHT MUN: FRENCH CREEK T

000166 FT
 000000 FT



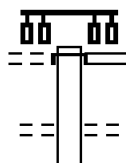
000166 FT SR 3017 SH
 0010/0166 (SR3017 SEG 0060/0000)
 000000 FT 2 0 60071 0 00 0000+00
 NC GL EN SCHOOL RD
 INTER-BK SR 1012 SH
 (SR1012 SEG 0080/2297)
 MFC BEGIN = E
 BK-MERCER (43)
 0010/0000 LENGTH(AH 0166 BK 0000)

EXTRACT DATE: 12/28/2024 ROADWAY MANAGEMENT SYSTEM PAGE NUMBER: 253
PRINT DATE: 12/30/2024 SLD COUNTY/SR - ANNUAL PRINT COUNTY: VENANGO
DIR: B TOTAL LEN: 3.788 MI. DIST: 01-5 SR: 3021
LEFT MUN: FRANKLIN C RIGHT MUN: FRANKLIN C

EIGHTH ST
(CITY)

020000 FT

0090/1993



020000 FT
INTER-AHD

0090/1993

0090/1330 SEVENTH ST
(CITY)

LIBERTY ST
(SR0322 SEG 0310/0000)
EIGHTH ST
(SR0322 SEG 0310/0000)

EXTRACT DATE: 12/28/2024 ROADWAY MANAGEMENT SYSTEM PAGE NUMBER: 252
PRINT DATE: 12/30/2024 SLD COUNTY/SR - ANNUAL PRINT COUNTY: VENANGO

DIR: B TOTAL LEN: 3.788 MI. DIST: 01-5 SR: 3021
LEFT MUN: FRANKLIN C RIGHT MUN: FRANKLIN C

	==	==	0090/0670	SIXTH ST (CITY)	
018007 FT			018007 FT	2 0 60022 0 01 0276+23	
	==	==	5 0090/0000	FIFTH ST (CITY) LENGTH(AH 1993 BK 2162)	
	==	==	0080/1500	FOURTH ST (CITY)	
		==	0080/0838	THIRD ST (CITY) LIBERTY ST (CITY) NC LIBERTY ST BUFFALO ST (CITY) EGBERT AVE (CITY)	
015845 FT		==	0080/0454		
THIRD ST (CITY)		==	0080/0120		
0080/0000	==		015845 FT	2 0 60022 0 00 0254+50	
			NC THIRD ST		
		==	5 0080/0000	LENGTH(AH 2162 BK 2974)	
012871 FT			012871 FT	2 0 60022 0 00 0224+22	
				FRANKLIN SANDY CREEK T	
			5 0070/0000	LENGTH(AH 2974 BK 1609)	
011262 FT			011262 FT	2 0 60022 0 00 0208+39	
			NC BULLY HILL RD		
				BELMAR RD	
			5 0060/0000	(SR3019 SEG 0040/2309) LENGTH(AH 1609 BK 2152)	

EXTRACT DATE: 12/28/2024 ROADWAY MANAGEMENT SYSTEM PAGE NUMBER: 251
PRINT DATE: 12/30/2024 SLD COUNTY/SR - ANNUAL PRINT COUNTY: VENANGO

DIR: B TOTAL LEN: 3.788 MI. DIST: 01-5 SR: 3021
LEFT MUN: SANDY CREEK T RIGHT MUN: SANDY CREEK T

009110 FT

009110 FT 2 0 60021 1 00 0020+00
S 0050/0000 LENGTH(AH 2152 BK 1979)

007131 FT

007131 FT 2 0 60021 1 00 0000+00
PONE LN
(SR3019 SEG 0010/0000)
NC CONGRESS HILL RD
CONGRESS HILL RD
(T368)

S 0040/0000 LENGTH(AH 1979 BK 2629)

0030/1907 MILLER RD
(T429)

TRANSYLVAN DR
(PRDR)

0030/1165

==

004502 FT

004502 FT 2 0 60021 0 00 0045+04
S 0030/0000 LENGTH(AH 2629 BK 2553)

SANDY CREEK ELEM SCHOOL
(PRDR)

0020/0855

==

==

0020/0677 FRANKLIN HIGH SCHOOL
(PRDR)

001949 FT

001949 FT 2 0 60021 0 00 0019+51
FRANKLIN HIGH SCHOOL
(PRDR)

==

S 0020/0000 LENGTH(AH 2553 BK 1949)

000000 FT

000000 FT 2 0 60021 0 00 0000+00
NC PONE LN
PITTSBURGH RD
(SR0008 SEG 0391/0000)
(SR0008 SEG 0390/0000)

FIFTEENTH ST

(SR0008 SEG 0391/0000)
(SR0008 SEG 0390/0000)

0010/0000

00 00

S 0010/0000 MFC BEGIN = D
LENGTH(AH 1949 BK 0000)

EXTRACT DATE: 12/28/2024 ROADWAY MANAGEMENT SYSTEM PAGE NUMBER: 250
PRINT DATE: 12/30/2024 SLD COUNTY/SR - ANNUAL PRINT COUNTY: VENANGO

DIR: B TOTAL LEN: 4.060 MI. DIST: 01-5 SR: 3020
LEFT MUN: ROCKLAND T RIGHT MUN: ROCKLAND T

	021436 FT		021436 FT	ROCKLAND CRANBERRY RD
			0080/2988	(SR2013 SEG 0060/0942)
MAYS MILL RD				
(T512)	0080/1386	==		
	018448 FT		018448 FT	2 0 60076 0 00 0184+86
			0080/0000	LENGTH(AH 2988 BK 3415)
	015033 FT		015033 FT	2 0 60076 0 00 0150+71
			0070/0000	LENGTH(AH 3415 BK 2613)
		==	0060/0033	JORDAN HILL RD
2 0 60076 0 00 0124+62	012420 FT		012420 FT	(T470)
EAST SANDY RD				
(T471)	0060/0000	==	0060/0000	LENGTH(AH 2613 BK 2494)

EXTRACT DATE: 12/28/2024 ROADWAY MANAGEMENT SYSTEM PAGE NUMBER: 249
PRINT DATE: 12/30/2024 SLD COUNTY/SR - ANNUAL PRINT COUNTY: VENANGO

DIR: B TOTAL LEN: 4.060 MI. DIST: 01-5 SR: 3020
LEFT MUN: ROCKLAND T RIGHT MUN: ROCKLAND T

	009926 FT	==	0050/0325 (PRDR)	EVERGREEN LN
			009926 FT	2 0 60076 0 00 0099+38
			0050/0000	LENGTH(AH 2494 BK 2502)
	007424 FT		007424 FT	2 0 60076 0 00 0074+36
			0040/0000	LENGTH(AH 2502 BK 2365)
		==	0030/1724	PINE HILL CEMETERY RD (T562)
	005059 FT		005059 FT	2 0 60076 0 00 0051+00
			0030/0000	LENGTH(AH 2365 BK 2592)
PINE HILL CHURCH RD (T387)	0020/1843	==		
		==	0020/1680	SENECA HEMLOCK RD (T406)
	002467 FT		002467 FT	2 0 60076 0 00 0026+98
			0020/0000	LENGTH(AH 2592 BK 2467)
	000000 FT		000000 FT	2 0 60076 0 00 0000+00
			NC COAL CITY RD	
			INTER-BK BRANDON RD	
			(T385)	
TITUS RD (T408)	0010/0000	==	0010/0000	MFC BEGIN = E LENGTH(AH 2467 BK 0000)

EXTRACT DATE: 12/28/2024 ROADWAY MANAGEMENT SYSTEM PAGE NUMBER: 248
PRINT DATE: 12/30/2024 SLD COUNTY/SR - ANNUAL PRINT COUNTY: VENANGO
DIR: B TOTAL LEN: 2.029 MI. DIST: 01-5 SR: 3019
LEFT MUN: SANDY CREEK T RIGHT MUN: SANDY CREEK T

CONGRESS HILL RD

010712 FT

010712 FT
INTER-AHD BULLY HILL RD

EXTRACT DATE: 12/28/2024 ROADWAY MANAGEMENT SYSTEM PAGE NUMBER: 247
PRINT DATE: 12/30/2024 SLD COUNTY/SR - ANNUAL PRINT COUNTY: VENANGO

DIR: B TOTAL LEN: 2.029 MI.
LEFT MUN: SANDY CREEK T

DIST: 01-5 SR: 3019
RIGHT MUN: SANDY CREEK T

(SR3021 SEG 0060/0000) 0040/2309

0040/2309 (SR3021 SEG 0060/0000)

CRISSWELL RD
(T408)

0040/1147

008403 FT

008403 FT 2 0 60022 0 00 0185+13
5 0040/0000 LENGTH(AH 2309 BK 2709)

005694 FT

0030/0684 GLENN DR
(T431)

005694 FT 2 0 60022 0 00 0158+03
NC BELMAR RD

5 0030/0000 BELMAR RD
(T999) LENGTH(AH 2709 BK 2406)

2 0 60021 0 00 0105+76 003288 FT
CRISSWELL RD
(T408) 0020/0000

003288 FT DOERR RD
(T410)
5 0020/0000 LENGTH(AH 2406 BK 3288)

TERRA ALTA DR
(TWP) 0010/2338

000000 FT

000000 FT 2 0 60021 0 00 0071+52
NC PONE LN

CONGRESS HILL RD
(SR3021 SEG 0040/0000) 0010/0000

CONGRESS HILL RD
(T368)
INTER-BK PONE LN
(SR3021 SEG 0040/0000)
MFC BEGIN = D
5 0010/0000 LENGTH(AH 3288 BK 0000)

DIR: B TOTAL LEN: .061 MI. DIST: 01-5 SR: 3018
LEFT MUN: VICTORY T RIGHT MUN: VICTORY T

EXTRACT DATE: 12/28/2024 ROADWAY MANAGEMENT SYSTEM PAGE NUMBER: 245
PRINT DATE: 12/30/2024 SLD COUNTY/SR - ANNUAL PRINT COUNTY: VENANGO

DIR: B TOTAL LEN: 9.866 MI. DIST: 01-5 SR: 3017
LEFT MUN: CANAL T RIGHT MUN: CANAL T

052093 FT

052093 FT
INTER-AHD FOSTER RD
(T549)
0210/3643 TWENTYEIGHTH DIVISION H
(SR0322 SEG 0110/0000)

0210/1318 BMS EN 60/3017/0210/1232
1 0 00582 0 00 0077+91
WARDEN RUN
0210/1285 BMS BG 60/3017/0210/1232

048450 FT

048450 FT 1 0 00582 0 00 0065+59
0210/0000 LENGTH(AH 3643 BK 3117)

1 0 00582 0 00 0033+92 045333 FT
MCCUNE RD
(T300) 0200/0000

WARDEN RUN BRANCH
STRUCTURE LENGTH 9 FT
0200/0699 BMS ID 60/3017/0200/0699
045333 FT BUTTERMILK HILL RD
(SR4010 SEG 0010/0000)
0200/0000 LENGTH(AH 3117 BK 3411)

041922 FT

041922 FT 1 0 00582 0 00 0000+00
CANAL

EXTRACT DATE: 12/28/2024 ROADWAY MANAGEMENT SYSTEM PAGE NUMBER: 244
PRINT DATE: 12/30/2024 SLD COUNTY/SR - ANNUAL PRINT COUNTY: VENANGO

DIR: B TOTAL LEN: 9.866 MI. DIST: 01-5 SR: 3017
LEFT MUN: CANAL T RIGHT MUN: CANAL T

STEVENS RD
(T320)

0180/1347

039763 FT

GRANT ST
(BORO)

0170/1145

036821 FT

KRAFT HILL ST
(SR3028 SEG 0040/2435) 0160/2406

034389 FT

UTICA B
[S] 0190/0000 LENGTH(AH 3411 BK 2159)

NC UTICA RD

039763 FT 2 0 60019 0 00 0398+94

NC RAILROAD ST
[S] 0180/0000 LENGTH(AH 2159 BK 2942)

0170/2321 (AAR 262825E) #TRKS 01

0170/2261 (AAR 262825E) #TRKS 01

0170/2214 BMSBN 60/3017/0170/1956

2 0 60019 0 00 0368+64

FRENCH CK.

0170/1926 BMSBG 60/3017/0170/1956

WATER ST

0170/1755 (BORO)

NC THIRD ST

NC GRANT ST

SECOND ST

(BORO)

GRANT ST

0170/0793 (BORO)

036821 FT 2 0 60019 0 00 0368+64

[S] 0170/0000 LENGTH(AH 2942 BK 2432)

WATERLOO RD

0160/1026 (SR3023 SEG 0040/1586)

034389 FT 2 0 60019 0 00 0344+30

NC ACADEMY ST

UTICA

FRENCH CREEK T

[S] 0160/0000 LENGTH(AH 2432 BK 2537)

EXTRACT DATE: 12/28/2024 ROADWAY MANAGEMENT SYSTEM PAGE NUMBER: 243
PRINT DATE: 12/30/2024 SLD COUNTY/SR - ANNUAL PRINT COUNTY: VENANGO

DIR: B TOTAL LEN: 9.866 MI. DIST: 01-5 SR: 3017
LEFT MUN: FRENCH CREEK T RIGHT MUN: FRENCH CREEK T

031852 FT

031852 FT 2 0 60019 0 00 0318+72
S 0150/0000 LENGTH(AH 2537 BK 2094)

029758 FT

0140/0584 BMS EN 60/3017/0140/0542
2 0 60019 0 00 0303+20
MILL CREEK
0140/0542 BMSBG 60/3017/0140/0542
029758 FT 2 0 60019 0 00 0299+68
CONWAY RD
(T318)
S 0140/0000 LENGTH(AH 2094 BK 2045)

2 0 60019 0 00 0276+95 027713 FT
MILL CREEK RD
(T503) 0130/0000

027713 FT
S 0130/0000 LENGTH(AH 2045 BK 1738)

025975 FT

025975 FT 2 0 60019 0 00 0259+22
S 0120/0000 LENGTH(AH 1738 BK 2118)

2 0 60019 0 00 0238+21 023857 FT
MILLER RD
(T501) 0110/0000

023857 FT
S 0110/0000 LENGTH(AH 2118 BK 1768)

022089 FT

022089 FT 2 0 60019 0 00 0219+99
S 0100/0000 LENGTH(AH 1768 BK 2316)

EXTRACT DATE: 12/28/2024 ROADWAY MANAGEMENT SYSTEM PAGE NUMBER: 242
PRINT DATE: 12/30/2024 SLD COUNTY/SR - ANNUAL PRINT COUNTY: VENANGO

DIR: B TOTAL LEN: 9.866 MI. DIST: 01-5 SR: 3017
LEFT MUN: FRENCH CREEK T RIGHT MUN: FRENCH CREEK T

GEORGETOWN RD 019773 FT
(SR3026 SEG 0010/0348) 0092/0000

017522 FT

015721 FT

SR 3022 SH 014226 FT
(SR3022 SEG 0010/0166) 0060/0000

011986 FT

GEORGETOWN RD
(SR3026 SEG 0020/0000)
NC RAYMILTON RD
019773 FT 2 0 60019 0 00 0198+21
NC GEORGETOWN RD
5 0092/0000 LENGTH(AH 2316 BK 2251)

017522 FT 2 0 60019 0 00 0175+34
5 0080/0000 LENGTH(AH 2251 BK 1801)

0070/0013 BMS EN 60/3017/0070/0000
015721 FT 2 0 60019 0 00 0157+35
LT. SANDY CK.
BMSBG 60/3017/0070/0000
5 0070/0000 LENGTH(AH 1801 BK 1495)

0060/0112 LC FOR DEAN RD
014226 FT (CONN)
2 0 60019 0 00 0142+52
DEAN RD
(T439)
5 0060/0000 LENGTH(AH 1495 BK 2240)
0050/1994 BMS EN 60/3017/0050/1963
2 0 60019 0 00 0139+48
LT. SANDY CK.
0050/1963 BMSBG 60/3017/0050/1963

011986 FT 2 0 60019 0 00 0119+85
5 0050/0000 LENGTH(AH 2240 BK 2455)

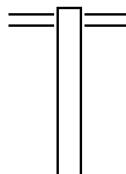
EXTRACT DATE: 12/28/2024 ROADWAY MANAGEMENT SYSTEM PAGE NUMBER: 241
PRINT DATE: 12/30/2024 SLD COUNTY/SR - ANNUAL PRINT COUNTY: VENANGO

DIR: B TOTAL LEN: 9.866 MI. DIST: 01-5 SR: 3017
LEFT MUN: FRENCH CREEK T RIGHT MUN: FRENCH CREEK T

009531 FT		009531 FT	2 0 60019 0 00 0095+33 VALLEY RD (SR3024 SEG 0010/0000)
		5 0040/0000	LENGTH(AH 2455 BK 3199)
		0030/1501	BMS EN 60/3017/0030/1467 2 0 60019 0 00 0077+93
		0030/1467	SANDY CREEK BMSBG 60/3017/0030/1467
2 0 60019 0 00 0063+00 006332 FT GREENLEE RD (T425)		006332 FT	FRENCH CREEK MINERAL T
		5 0030/0000	LENGTH(AH 3199 BK 2954)
		0020/2909	GREENLEE RD (T425)
		003378 FT	PALM HILL RD (T423)
2 0 60019 0 00 0033+86 003378 FT BEGGS RD (T422)		5 0020/0000	LENGTH(AH 2954 BK 3378)
		000000 FT	2 0 60019 0 00 0000+00 MERCER RD (SR0062 SEG 0030/0000)
			NC RA YMILTON RD INTER-BK RAYMILTON RD (SR3015 SEG 0050/2763)
MERCER RD (SR0062 SEG 0030/0000)		5 0010/0000	MFC BEGIN = D LENGTH(AH 3378 BK 0000)

EXTRACT DATE: 12/28/2024 ROADWAY MANAGEMENT SYSTEM PAGE NUMBER: 240
PRINT DATE: 12/30/2024 SLD COUNTY/SR - ANNUAL PRINT COUNTY: VENANGO
DIR: B TOTAL LEN: 5.118 MI. DIST: 01-5 SR: 3016
LEFT MUN: SCRUBGRASS T RIGHT MUN: SCRUBGRASS T

027024 FT



027024 FT SR 0038 SH
0100/3342 (SR0038 SEG 0040/0448)

EXTRACT DATE: 12/28/2024 ROADWAY MANAGEMENT SYSTEM PAGE NUMBER: 239
PRINT DATE: 12/30/2024 SLD COUNTY/SR - ANNUAL PRINT COUNTY: VENANGO

DIR: B TOTAL LEN: 5.118 MI. DIST: 01-5 SR: 3016
LEFT MUN: SCRUBGRASS T RIGHT MUN: SCRUBGRASS T

023682 FT

023682 FT 2 0 60009 0 00 0299+93
S 0100/0000 LENGTH(AH 3342 BK 3145)

020537 FT

020537 FT 2 0 60009 0 00 0269+89
S 0090/0000 LENGTH(AH 3145 BK 3012)

MCNANY RD
(T711)

0080/0220
017525 FT

==

017525 FT 2 0 60009 0 00 0239+77
S 0080/0000 LENGTH(AH 3012 BK 2489)

015036 FT

015036 FT 2 0 60009 0 00 0214+88
S 0070/0000 LENGTH(AH 2489 BK 2373)

GOSHEN RD
(T510)

0060/0283
012663 FT

==

012663 FT 2 0 60009 0 00 0191+15
HIGHLANDS RD
(SR3009 SEG 0070/2593)
S 0060/0000 LENGTH(AH 2373 BK 3104)

EXTRACT DATE: 12/28/2024 ROADWAY MANAGEMENT SYSTEM PAGE NUMBER: 238
PRINT DATE: 12/30/2024 SLD COUNTY/SR - ANNUAL PRINT COUNTY: VENANGO

DIR: B TOTAL LEN: 5.118 MI. DIST: 01-5 SR: 3016
LEFT MUN: SCRUBGRASS T RIGHT MUN: SCRUBGRASS T

ROGERS RIVIERA RD
(T662)

009559 FT

009559 FT 2 0 60065 0 00 0100+00
S 0050/0000 LENGTH(AH 3104 BK 2775)

006784 FT

006784 FT 2 0 60065 0 00 0075+00
S 0040/0000 LENGTH(AH 2775 BK 2067)

004717 FT

004717 FT 2 0 60065 0 00 0050+00
S 0030/0000 LENGTH(AH 2067 BK 2652)

0020/1913

||

002065 FT

002065 FT 2 0 60065 0 00 0025+00
S 0020/0000 LENGTH(AH 2652 BK 2065)

000000 FT

000000 FT 2 0 60065 0 00 0000+00
NC BIG BEND RD

HIGHLANDS RD
(SR3009 SEG 0040/0000)

INTER-BK BIG BEND RD
(SR3009 SEG 0040/0000)

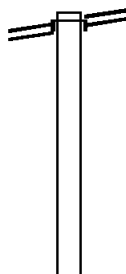
MFC BEGIN = E
S 0010/0000 LENGTH(AH 2065 BK 0000)

EXTRACT DATE: 12/28/2024 ROADWAY MANAGEMENT SYSTEM PAGE NUMBER: 237
PRINT DATE: 12/30/2024 SLD COUNTY/SR - ANNUAL PRINT COUNTY: VENANGO

DIR: B TOTAL LEN: 2.307 MI. DIST: 01-5 SR: 3015
LEFT MUN: MINERAL T RIGHT MUN: MINERAL T

012179 FT
MERCER RD
(SR0062 SEG 0030/0000) 0050/2763

009416 FT



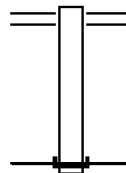
012179 FT
INTER-AHD UTICA RD
(SR3017 SEG 0010/0000)
0050/2763 MERCER RD
(SR0062 SEG 0030/0000)

009416 FT 1 0 00208 7 00 0049+61
5 0050/0000 LENGTH(AH 2763 BK 2547)

DIR: B TOTAL LEN: 2.307 MI. DIST: 01-5 SR: 3015
LEFT MUN: MINERAL T RIGHT MUN: MINERAL T

EXTRACT DATE: 12/28/2024 ROADWAY MANAGEMENT SYSTEM PAGE NUMBER: 235
 PRINT DATE: 12/30/2024 SLD COUNTY/SR - ANNUAL PRINT COUNTY: VENANGO
 DIR: B TOTAL LEN: .084 MI. DIST: 01-5 SR: 3014
 LEFT MUN: SCRUBGRASS T RIGHT MUN: SCRUBGRASS T

000442 FT
 000000 FT



000442 FT EMLENTON CLINTONVILLE R
 0010/0442 (SR0208 SEG 0290/0156)
 000000 FT 2 0 60066 0 00 0083+05
 NC SR 3014 SH
 INTER-BK DOG PATCH LN
 (PRDR)
 MFC BEGIN = E
 0010/0000 LENGTH(AH 0442 BK 0000)

EXTRACT DATE: 12/28/2024 ROADWAY MANAGEMENT SYSTEM PAGE NUMBER: 234
PRINT DATE: 12/30/2024 SLD COUNTY/SR - ANNUAL PRINT COUNTY: VENANGO
DIR: B TOTAL LEN: 9.832 MI. DIST: 01-5 SR: 3013
LEFT MUN: SANDY CREEK T RIGHT MUN: SANDY CREEK T

051915 FT

051915 FT WILLIAM FLINN HW
(SR0008 SEG 0350/0000)
0200/3177 (SR0008 SEG 0351/0000)

048738 FT

048738 FT 1 0 00233 0 00 0665+26
S 0200/0000 LENGTH(AH 3177 BK 2551)

046187 FT

046187 FT 1 0 00233 0 00 0639+75
S 0190/0000 LENGTH(AH 2551 BK 2982)

EXTRACT DATE: 12/28/2024 ROADWAY MANAGEMENT SYSTEM PAGE NUMBER: 233
PRINT DATE: 12/30/2024 SLD COUNTY/SR - ANNUAL PRINT COUNTY: VENANGO

DIR: B TOTAL LEN: 9.832 MI. DIST: 01-5 SR: 3013
LEFT MUN: SANDY CREEK T RIGHT MUN: SANDY CREEK T

	043205 FT	==	0180/0808 0180/0441 043205 FT	PECAN VALLEY RD (PRDR) BMSEN 60/3013/0180/0000 1 0 00233 0 00 0610+03 T-308 BMSBG 60/3013/0180/0000 SANDY CREEK VICTORY T
FISHERMANS COVE RD (T370)	0170/2135	==	5 0180/0000	LENGTH(AH 2982 BK 2389)
	040816 FT		5 040816 FT 5 0170/0000	1 0 00233 0 00 0585+74 LENGTH(AH 2389 BK 2860)
STATE GAME LAND RD (GOVT)	0160/0227 037956 FT	==	5 037956 FT 5 0160/0000	1 0 00233 0 00 0557+00 LENGTH(AH 2860 BK 3145)
	034811 FT	==	5 034811 FT 5 0150/0000	1 0 00233 0 00 0525+55 VICTORY RD (T356) LENGTH(AH 3145 BK 2618)

EXTRACT DATE: 12/28/2024 ROADWAY MANAGEMENT SYSTEM PAGE NUMBER: 232
PRINT DATE: 12/30/2024 SLD COUNTY/SR - ANNUAL PRINT COUNTY: VENANGO

DIR: B TOTAL LEN: 9.832 MI. DIST: 01-5 SR: 3013
LEFT MUN: VICTORY T RIGHT MUN: VICTORY T

032193 FT

032193 FT 1 0 00233 0 00 0499+37
S 0140/0000 LENGTH(AH 2618 BK 2442)

029751 FT

029751 FT 1 0 00233 0 00 0475+01
S 0130/0000 LENGTH(AH 2442 BK 1948)

027803 FT

027803 FT 1 0 00233 0 00 0455+53
TWIN OAKES RD (TBK)
(T301)
== S 0120/0000 LENGTH(AH 1948 BK 1957)

025846 FT

025846 FT 1 0 00233 0 00 0435+96
S 0110/0000 LENGTH(AH 1957 BK 2239)

023607 FT

0100/0008 BMS EN 60/3013/0100/0000
023607 FT 1 0 00233 0 00 0413+40
LYONS RUN
BMSBG 60/3013/0100/0000
S 0100/0000 LENGTH(AH 2239 BK 2828)
LYONS RUN RD
== 0090/1965 (T373)

EXTRACT DATE: 12/28/2024 ROADWAY MANAGEMENT SYSTEM PAGE NUMBER: 231
PRINT DATE: 12/30/2024 SLD COUNTY/SR - ANNUAL PRINT COUNTY: VENANGO

DIR: B TOTAL LEN: 9.832 MI. DIST: 01-5 SR: 3013
LEFT MUN: VICTORY T RIGHT MUN: VICTORY T

	020779 FT				020779 FT 1 0 00233 0 00 0384+95 [S] 0090/0000 LENGTH(AH 2828 BK 2755)
SLATERTOWN RD (T330)	0080/1212	==			
HOVIS RD (T371)	0080/0316 018024 FT	==	==		0080/0316 DENNISON RUN RD (T373) 018024 FT 1 0 00233 0 00 0357+95 DESKO RD (T341) VICTORY IRWIN T
		-	==		[S] 0080/0000 LENGTH(AH 2755 BK 1856)
	016168 FT				016168 FT 1 0 00233 0 00 0339+46 SR 0308 SH (SR0308 SEG 0170/2580) [S] 0070/0000 LENGTH(AH 1856 BK 2901) SR 3027 SH 0060/2321 (SR3027 SEG 0010/0336)
	013267 FT				013267 FT 1 0 00233 0 00 0310+06 [S] 0060/0000 LENGTH(AH 2901 BK 2441)
	010826 FT				010826 FT 1 0 00233 0 00 0285+65 [S] 0050/0000 LENGTH(AH 2441 BK 2406)

EXTRACT DATE: 12/28/2024 ROADWAY MANAGEMENT SYSTEM PAGE NUMBER: 230
PRINT DATE: 12/30/2024 SLD COUNTY/SR - ANNUAL PRINT COUNTY: VENANGO

DIR: B TOTAL LEN: 9.832 MI. DIST: 01-5 SR: 3013
LEFT MUN: IRWIN T RIGHT MUN: IRWIN T

	008420 FT		008420 FT 1 0 00233 0 00 0261+00 S 0040/0000 LENGTH(AH 2406 BK 2651)
		==	0030/2004 BLAIR RD (T347)
	005769 FT		005769 FT 1 0 00233 0 00 0235+10 S 0030/0000 LENGTH(AH 2651 BK 2430)
ALLEN RD (T345)	0020/1250	==	
	003339 FT		0020/0013 BMS EN 60/3013/0020/0000 003339 FT 1 0 00233 0 00 0210+29 SCRUBGRASS BMSBG 60/3013/0020/0000 S 0020/0000 LENGTH(AH 2430 BK 3339)
DENNIS TRAILERS RD (PRDR)	0010/1895	POI	0010/1895 (APRA) DENNIS TRAILERS
GAMELAND RD (T328)	0010/0684	==	
	000000 FT		0010/0464 BMS EN 60/3013/0010/0451 1 0 00233 0 00 0181+97 SCRUBGRASS 0010/0453 BMSBG 60/3013/0010/0451 000000 FT 1 0 00233 0 00 0177+39 NC OLD ROUTE 8 RD SR 6008 SH (SR6008 SEG 0050/0000) INTER-BK OLD ROUTE 8 RD (SR6008 SEG 0050/0000) MFC BEGIN = D S 0010/0000 LENGTH(AH 3339 BK 0000)
GEORGETOWN RD (SR3003 SEG 0110/0000)	0010/0000		

EXTRACT DATE: 12/28/2024 ROADWAY MANAGEMENT SYSTEM PAGE NUMBER: 229
 PRINT DATE: 12/30/2024 SLD COUNTY/SR - ANNUAL PRINT COUNTY: VENANGO
 DIR: B TOTAL LEN: .000 MI. DIST: 01-5 SR: 3012
 LEFT MUN: MINERAL T RIGHT MUN: MINERAL T

000000 FT
 000000 FT
 000000 FT



000000 FT
 7030/0000 LENGTH(AH 3427 BK 1897)
 000000 FT
 7020/0000 LENGTH(AH 1897 BK 2531)
 000000 FT
 7010/0000 LENGTH(AH 2531 BK 0000)

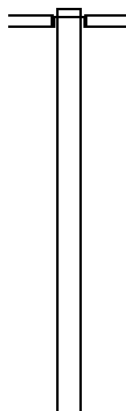
EXTRACT DATE: 12/28/2024 ROADWAY MANAGEMENT SYSTEM PAGE NUMBER: 228
PRINT DATE: 12/30/2024 SLD COUNTY/SR - ANNUAL PRINT COUNTY: VENANGO
DIR: B TOTAL LEN: 5.627 MI. DIST: 01-5 SR: 3011
LEFT MUN: MINERAL T RIGHT MUN: MINERAL T

029710 FT

029710 FT
INTER-AHD MOUNT PLEASANT CHURCH R
(T301)
SR 0965 SH
0120/2150 (SR0965 SEG 0030/0000)

027560 FT

027560 FT 2 0 60016 0 00 0275+28
5 0120/0000 LENGTH(AH 2150 BK 2704)



EXTRACT DATE: 12/28/2024 ROADWAY MANAGEMENT SYSTEM PAGE NUMBER: 227
PRINT DATE: 12/30/2024 SLD COUNTY/SR - ANNUAL PRINT COUNTY: VENANGO

DIR: B TOTAL LEN: 5.627 MI. DIST: 01-5 SR: 3011
LEFT MUN: MINERAL T RIGHT MUN: MINERAL T

024856 FT

024856 FT 2 0 60016 0 00 0247+92
S 0110/0000 LENGTH(AH 2704 BK 2478)

022378 FT

022378 FT 2 0 60016 0 00 0223+76
S 0100/0000 LENGTH(AH 2478 BK 2511)

019867 FT

019867 FT 2 0 60016 0 00 0198+65
S 0090/0000 LENGTH(AH 2511 BK 2473)

2 0 60016 0 00 0173+92 017394 FT
GADSBY RD
(T383) 0080/0000

==

017394 FT
S 0080/0000 LENGTH(AH 2473 BK 2397)
0070/2120 BMS EN 60/3011/0070/2058
2 0 60016 0 00 0170+64
S. SANDY CK.
0070/2058 BMSBG 60/3011/0070/2058

014997 FT

014997 FT 2 0 60016 0 00 0150+06
S 0070/0000 LENGTH(AH 2397 BK 2560)

012437 FT

012437 FT 2 0 60016 0 00 0124+46
S 0060/0000 LENGTH(AH 2560 BK 2294)

DIR: B TOTAL LEN: 5.627 MI. DIST: 01-5 SR: 3011
LEFT MUN: MINERAL T RIGHT MUN: MINERAL T

EXTRACT DATE: 12/28/2024 ROADWAY MANAGEMENT SYSTEM PAGE NUMBER: 225
PRINT DATE: 12/30/2024 SLD COUNTY/SR - ANNUAL PRINT COUNTY: VENANGO

DIR: B TOTAL LEN: 5.294 MI. DIST: 01-5 SR: 3010
LEFT MUN: SCRUBGRASS T RIGHT MUN: SCRUBGRASS T

SCOTT RD
(T462)

027950 FT

027950 FT STONE CHURCH RD
0110/2518 (SR3009 SEG 0010/1729)

025432 FT

0110/0043 BMS EN 60/3010/0110/0000
025432 FT 2 0 60008 0 00 0059+72
LT.SCRUB.CK.

0100/1838

0110/0000 BMSBG 60/3010/0110/0000
LENGTH(AH 2518 BK 2503)

022929 FT

022929 FT 2 0 60008 0 00 0034+81
0100/0000 LENGTH(AH 2503 BK 3460)

DIR: B TOTAL LEN: 5.294 MI. DIST: 01-5 SR: 3010
LEFT MUN: SCRUBGRASS T RIGHT MUN: SCRUBGRASS T

EXTRACT DATE: 12/28/2024 ROADWAY MANAGEMENT SYSTEM PAGE NUMBER: 223
PRINT DATE: 12/30/2024 SLD COUNTY/SR - ANNUAL PRINT COUNTY: VENANGO

DIR: B TOTAL LEN: 5.294 MI. DIST: 01-5 SR: 3010
LEFT MUN: CLINTON T RIGHT MUN: CLINTON T

009968 FT

==

009968 FT 2 0 60006 0 00 0099+70

MOORE RD
(T390)

0050/0000 LENGTH(AH 2654 BK 2522)

007446 FT

007446 FT 2 0 60006 0 00 0074+34

0040/0000 LENGTH(AH 2522 BK 2870)

2 0 60006 0 00 0045+64 004576 FT
BAILEY RD
(T386)

0030/0000

==

004576 FT

0030/0000 LENGTH(AH 2870 BK 2093)

002483 FT

002483 FT 2 0 60006 0 00 0024+95

0020/0000 LENGTH(AH 2093 BK 2483)

000000 FT

000000 FT 2 0 60006 0 00 0000+00

NC EAU CLAIRE RD

SR 0308 SH
(SR0308 SEG 0020/0000)

MFC BEGIN = E

0010/0000 LENGTH(AH 2483 BK 0000)

EXTRACT DATE: 12/28/2024 ROADWAY MANAGEMENT SYSTEM PAGE NUMBER: 222
PRINT DATE: 12/30/2024 SLD COUNTY/SR - ANNUAL PRINT COUNTY: VENANGO

DIR: B TOTAL LEN: 3.617 MI. DIST: 01-5 SR: 3009
LEFT MUN: SCRUBGRASS T RIGHT MUN: SCRUBGRASS T

BIG BEND RD 019096 FT
(SR3016 SEG 0060/0000) 0070/2593

016503 FT

014183 FT

010855 FT

019096 FT BIG BEND RD
0070/2593 (SR3016 SEG 0060/0000)

016503 FT 2 0 60009 0 00 0164+87
S 0070/0000 LENGTH(AH 2593 BK 2320)

014183 FT 2 0 60009 0 00 0141+67
BELL RD
(T478)
S 0060/0000 LENGTH(AH 2320 BK 3328)

010855 FT 2 0 60009 0 00 0108+39
S 0050/0000 LENGTH(AH 3328 BK 3186)

EXTRACT DATE: 12/28/2024 ROADWAY MANAGEMENT SYSTEM PAGE NUMBER: 221
PRINT DATE: 12/30/2024 SLD COUNTY/SR - ANNUAL PRINT COUNTY: VENANGO

DIR: B TOTAL LEN: 3.617 MI. DIST: 01-5 SR: 3009
LEFT MUN: SCRUBGRASS T RIGHT MUN: SCRUBGRASS T

2 0 60009 0 00 0076+85 007669 FT
BIG BEND RD
(SR3016 SEG 0010/0000) 0040/0000

006314 FT

003243 FT

INDIAN ROCKS RD
(SR3010 SEG 0110/2518) 0010/1729

000000 FT

007669 FT
NC HIGHLANDS RD
S 0040/0000 LENGTH(AH 3186 BK 1355)

SCRUBGRASS
STRUCTURE LENGTH 16 FT
0030/0293 BMSID 60/3009/0030/0293
006314 FT 2 0 60009 0 00 0063+25
NC BIG BEND RD
EMLENTON CLINTONVILLE R
(SR0208 SEG 0270/0000)
S 0030/0000 LENGTH(AH 1355 BK 3071)

0020/1148 BMS EN 60/3009/0020/0927
2 0 60009 0 00 0041+00
SR 0080 E/W
0020/0927 BMSBG 60/3009/0020/0927

003243 FT 2 0 60009 0 00 0031+66
CRAWFORD CORNERS RD
(T300)
S 0020/0000 LENGTH(AH 3071 BK 3243)

0010/0094 SAY RD
000000 FT (T302)
2 0 60009 0 00 0000+00
NC STONE CHURCH RD
INTER-BK STONE CHURCH RD
(SR1001 SEG 0010/1807)
MFC BEGIN = E
BK-BUTLER (10)
S 0010/0000 LENGTH(AH 3243 BK 0000)

EXTRACT DATE: 12/28/2024 ROADWAY MANAGEMENT SYSTEM PAGE NUMBER: 220
PRINT DATE: 12/30/2024 SLD COUNTY/SR - ANNUAL PRINT COUNTY: VENANGO
DIR: B TOTAL LEN: 10.696 MI. DIST: 01-5 SR: 3008
LEFT MUN: ROCKLAND T RIGHT MUN: ROCKLAND T

056473 FT	056473 FT	
ROCKLAND CRANBERRY RD (SR2013 SEG 0040/0000)	INTER-AHD	ROCKLAND NICKLEVILLE RD (SR2002 SEG 0010/0000) PITTSVILLE RD (SR2013 SEG 0040/0000)
0230/2403	0230/2403	
054070 FT	054070 FT	2 0 60011 0 02 0550+00
	5 0230/0000	LENGTH(AH 2403 BK 2569)
051501 FT	051501 FT	2 0 60011 0 02 0525+00
	5 0220/0000	LENGTH(AH 2569 BK 2098)
049403 FT	049403 FT	2 0 60011 0 02 0503+86
	5 0210/0000	LENGTH(AH 2098 BK 1758)
	0200/1362	POTTERS FALLS RD (T469) ROBERTS RUN

EXTRACT DATE: 12/28/2024 ROADWAY MANAGEMENT SYSTEM PAGE NUMBER: 219
PRINT DATE: 12/30/2024 SLD COUNTY/SR - ANNUAL PRINT COUNTY: VENANGO

DIR: B TOTAL LEN: 10.696 MI. DIST: 01-5 SR: 3008
LEFT MUN: ROCKLAND T RIGHT MUN: ROCKLAND T

JORDAN HILL RD
(T470)

0200/0672

047645 FT

044101 FT

043077 FT

040821 FT

2 0 60011 0 01 0388+61 038179 FT
SENECA HEMLOCK RD
(T406) 0160/0000

035827 FT

STRUCTURE LENGTH 32 FT
0200/1114 BMSID 60/3008/0200/1145

047645 FT 2 0 60011 0 01 0484+90
5 0200/0000 LENGTH(AH 1758 BK 3544)

044101 FT 2 0 60011 0 01 0449+04
5 0190/0000 LENGTH(AH 3544 BK 1024)

ALLEG. R. TR.
STRUCTURE LENGTH 10 FT
0180/0593 BMSID 60/3008/0180/0620
043077 FT 2 0 60011 0 01 0438+91
5 0180/0000 LENGTH(AH 1024 BK 2256)

040821 FT 2 0 60011 0 01 0415+03
5 0170/0000 LENGTH(AH 2256 BK 2642)

038179 FT
5 0160/0000 LENGTH(AH 2642 BK 2352)

035827 FT 2 0 60011 0 01 0364+80
5 0150/0000 LENGTH(AH 2352 BK 2486)

EXTRACT DATE: 12/28/2024 ROADWAY MANAGEMENT SYSTEM PAGE NUMBER: 218
PRINT DATE: 12/30/2024 SLD COUNTY/SR - ANNUAL PRINT COUNTY: VENANGO

DIR: B TOTAL LEN: 10.696 MI. DIST: 01-5 SR: 3008
LEFT MUN: ROCKLAND T RIGHT MUN: ROCKLAND T

033341 FT

033341 FT 2 0 60011 0 01 0339+73
S 0140/0000 LENGTH(AH 2486 BK 2627)

030714 FT

030714 FT 2 0 60011 0 01 0313+42
S 0130/0000 LENGTH(AH 2627 BK 2469)

0120/1260 CENTER ST
(PRDR)

028245 FT

028245 FT 2 0 60011 0 01 0288+73
S 0120/0000 LENGTH(AH 2469 BK 2392)

WATSON ST
(T402)

0110/0447
025853 FT

025853 FT 2 0 60011 0 01 0265+85
MAIN ST
(T400)
S 0110/0000 LENGTH(AH 2392 BK 2920)
ROCKLAND
0100/2850 CLINTON T
0100/2798 BMSBN 60/3008/0100/2094
2 0 60011 0 00 0230+19
ALLEGHENY R.
0100/2058 BMSBG 60/3008/0100/2094

EXTRACT DATE: 12/28/2024 ROADWAY MANAGEMENT SYSTEM PAGE NUMBER: 217
PRINT DATE: 12/30/2024 SLD COUNTY/SR - ANNUAL PRINT COUNTY: VENANGO

DIR: B TOTAL LEN: 10.696 MI. DIST: 01-5 SR: 3008
LEFT MUN: CLINTON T RIGHT MUN: CLINTON T

022933 FT

022933 FT 2 0 60011 0 00 0230+19
S 0100/0000 LENGTH(AH 2920 BK 1933)

021000 FT

0090/0067 BMS EN 60/3008/0090/0034
2 0 60011 0 00 0211+24
BULLION RUN
0090/0034 BMSBG 60/3008/0090/0034
021000 FT 2 0 60011 0 00 0210+82
OLD LISBON RD
(SR3007 SEG 0150/2475)
S 0090/0000 LENGTH(AH 1933 BK 3056)

017944 FT

017944 FT 2 0 60011 0 00 0180+14
S 0080/0000 LENGTH(AH 3056 BK 2485)

015459 FT

015459 FT 2 0 60011 0 00 0154+93
S 0070/0000 LENGTH(AH 2485 BK 2745)

012714 FT

012714 FT 2 0 60011 0 00 0128+45
SR 3005 SH
(SR3005 SEG 0050/2949)
S 0060/0000 LENGTH(AH 2745 BK 2716)

SUMMIT CITY RD
(T349)

0050/2437

EXTRACT DATE: 12/28/2024 ROADWAY MANAGEMENT SYSTEM PAGE NUMBER: 216
PRINT DATE: 12/30/2024 SLD COUNTY/SR - ANNUAL PRINT COUNTY: VENANGO

DIR: B TOTAL LEN: 10.696 MI. DIST: 01-5 SR: 3008
LEFT MUN: CLINTON T RIGHT MUN: CLINTON T

WITHERUP CORP RD
(PRDR)

009998 FT

TROUT RUN
STRUCTURE LENGTH 10 FT
0050/2035 BMSID 60/3008/0050/2024

009998 FT 2 0 60011 0 00 0100+33
0050/0000 LENGTH(AH 2716 BK 2970)

007028 FT

007028 FT 2 0 60011 0 00 0070+63
0040/0000 LENGTH(AH 2970 BK 2589)

0030/0150
004439 FT

POI

0030/0150 (APRA) WITHERUP CORP
004439 FT 2 0 60011 0 00 0044+74
0030/0000 LENGTH(AH 2589 BK 2045)

002394 FT

002394 FT 2 0 60011 0 00 0024+29
0020/0000 LENGTH(AH 2045 BK 2394)

000000 FT

000000 FT 2 0 60011 0 00 0000+00
NC KENNERDELL RD
SR 0308 SH
(SR0308 SEG 0120/2018)
MFC BEGIN = D
0010/0000 LENGTH(AH 2394 BK 0000)

EXTRACT DATE: 12/28/2024 ROADWAY MANAGEMENT SYSTEM PAGE NUMBER: 215
PRINT DATE: 12/30/2024 SLD COUNTY/SR - ANNUAL PRINT COUNTY: VENANGO

DIR: B TOTAL LEN: 7.966 MI. DIST: 01-5 SR: 3007
LEFT MUN: CLINTON T RIGHT MUN: CLINTON T

042058 FT

042058 FT KENNERDELL RD
0150/2475 (SR3008 SEG 0090/0000)
0150/2433 BMS EN 60/3007/0150/2344
2 0 60007 0 01 0424+93
SCRUBGRASS
0150/2344 BMSBG 60/3007/0150/2344

039583 FT

039583 FT 2 0 60007 0 01 0399+70
0150/0000 LENGTH(AH 2475 BK 3435)

2 0 60007 0 01 0366+79 036148 FT
SANDWORKS RD
(T402) 0140/0000

0140/0461 CLINTON
036148 FT SCRUBGRASS T
0140/0000 LENGTH(AH 3435 BK 2669)

033479 FT

033479 FT 2 0 60007 0 01 0339+94
0130/0000 LENGTH(AH 2669 BK 2474)

EXTRACT DATE: 12/28/2024 ROADWAY MANAGEMENT SYSTEM PAGE NUMBER: 214
PRINT DATE: 12/30/2024 SLD COUNTY/SR - ANNUAL PRINT COUNTY: VENANGO

DIR: B TOTAL LEN: 7.966 MI. DIST: 01-5 SR: 3007
LEFT MUN: SCRUBGRASS T RIGHT MUN: SCRUBGRASS T

031005 FT

031005 FT 2 0 60007 0 01 0315+00
LISBON RD
(SR3029 SEG 0010/0000)
NC OLD LISBON RD
5 0120/0000 LENGTH(AH 2474 BK 2491)

2 0 60007 0 01 0290+28 028514 FT
OLIPHANT RD
(T351) 0110/0000

028514 FT HICKMAN RD
(T351)
5 0110/0000 LENGTH(AH 2491 BK 3780)

024734 FT

024734 FT 2 0 60007 0 01 0252+43
PARKER RD
(TWP)
5 0100/0000 LENGTH(AH 3780 BK 2538)

022196 FT

0090/0016 BMSBN 60/3007/0090/0000
022196 FT 2 0 60007 0 01 0227+07
WHANN RUN
BMSBG 60/3007/0090/0000
5 0090/0000 LENGTH(AH 2538 BK 1805)

EXTRACT DATE: 12/28/2024 ROADWAY MANAGEMENT SYSTEM PAGE NUMBER: 213
PRINT DATE: 12/30/2024 SLD COUNTY/SR - ANNUAL PRINT COUNTY: VENANGO

DIR: B TOTAL LEN: 7.966 MI. DIST: 01-5 SR: 3007
LEFT MUN: SCRUBGRASS T RIGHT MUN: SCRUBGRASS T

2 0 60007 0 01 0209+00 020391 FT
RANKIN CHAPEL RD
(SR3006 SEG 0050/2665) 0080/0000

020391 FT

0080/0000 LENGTH(AH 1805 BK 3030)

017361 FT

0070/0014 BMS EN 60/3007/0070/0000
017361 FT 2 0 60007 0 01 0178+53

LOCKARD RUN

0070/0000 BMSBG 60/3007/0070/0000
LENGTH(AH 3030 BK 2846)

014515 FT

014515 FT 2 0 60007 0 01 0150+01
0060/0000 LENGTH(AH 2846 BK 3565)

NC LISBON RD

EMLENTON CLINTONVILLE R
(SR0208 SEG 0250/0000)

0050/1272

010950 FT

0050/0016 BMS EN 60/3007/0050/0000
010950 FT 2 0 60007 0 00 0113+09

N FORK TO SCRUBGRASS CK

0050/0000 BMSBG 60/3007/0050/0000
LENGTH(AH 3565 BK 3198)

MCMARLAND RD

EXTRACT DATE: 12/28/2024 ROADWAY MANAGEMENT SYSTEM PAGE NUMBER: 212
PRINT DATE: 12/30/2024 SLD COUNTY/SR - ANNUAL PRINT COUNTY: VENANGO

DIR: B TOTAL LEN: 7.966 MI.
LEFT MUN: SCRUBGRASS T

DIST: 01-5 SR: 3007
RIGHT MUN: SCRUBGRASS T

ELDER RD
(T319)

007752 FT

0030/1888

HONEYCOMB ROCK RD
(T317)

0030/0308
005543 FT

INDIAN ROCKS RD
(SR3010 SEG 0080/2510) 0010/0594

000000 FT

0040/2360 (T460)

0040/1750 BMS EN 60/3007/0040/1483
2 0 60007 0 00 0078+58

0040/1454 BMSBG 60/3007/0040/1483
SR 0080 EB

007752 FT 2 0 60007 0 00 0078+58
5 0040/0000 LENGTH(AH 3198 BK 2209)

005543 FT 2 0 60007 0 00 0055+78
LT.SCRUB.CK.
STRUCTURE LENGTH 28 FT
BMSID 60/3007/0030/0000
5 0030/0000 LENGTH(AH 2209 BK 2988)

002555 FT 2 0 60007 0 00 0025+88
5 0020/0000 LENGTH(AH 2988 BK 2555)

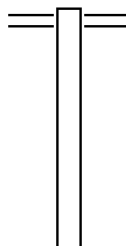
0010/0196 INDIAN ROCKS RD
000000 FT (SR3010 SEG 0090/0000)
2 0 60007 0 00 0000+00

NC ROCKDALE RD
INTER-BK EAST UNITY RD
(SR1027 SEG 0010/3815)
MFC BEGIN = D
BK-BUTLER (10)
5 0010/0000 LENGTH(AH 2555 BK 0000)

EXTRACT DATE: 12/28/2024 ROADWAY MANAGEMENT SYSTEM PAGE NUMBER: 211
PRINT DATE: 12/30/2024 SLD COUNTY/SR - ANNUAL PRINT COUNTY: VENANGO

DIR: B TOTAL LEN: 2.503 MI. DIST: 01-5 SR: 3006
LEFT MUN: SCRUBGRASS T RIGHT MUN: SCRUBGRASS T

013218 FT



013218 FT LISBON RD
0050/2665 (SR3007 SEG 0080/0000)

010553 FT

010553 FT 2 0 60055 0 00 0105+52
5 0050/0000 LENGTH(AH 2665 BK 2547)

EXTRACT DATE: 12/28/2024 ROADWAY MANAGEMENT SYSTEM PAGE NUMBER: 210
PRINT DATE: 12/30/2024 SLD COUNTY/SR - ANNUAL PRINT COUNTY: VENANGO

DIR: B TOTAL LEN: 2.503 MI. DIST: 01-5 SR: 3006
LEFT MUN: SCRUBGRASS T RIGHT MUN: SCRUBGRASS T

2 0 60055 0 00 0052+02 005199 FT
CRAMER RD
(T400) 0030/0000

008006 FT

002535 FT

000000 FT

== 0040/1824 ROMANKO RD
(T664)

008006 FT 2 0 60055 0 00 0080+26
S 0040/0000 LENGTH(AH 2547 BK 2807)

0030/1563 BMS EN 60/3006/0030/1554
2 0 60055 0 00 0067+57
WHANN RUN
0030/1554 BMSBG 60/3006/0030/1554

RIDDLE RD
(T400)
005199 FT SCRUBGRASS
CLINTON T
S 0030/0000 LENGTH(AH 2807 BK 2664)

002535 FT 2 0 60055 0 00 0025+38
S 0020/0000 LENGTH(AH 2664 BK 2535)

000000 FT 2 0 60055 0 00 0000+00
NC RANKIN CHAPEL RD
SR 3005 SH
(SR3005 SEG 0040/0000)
INTER-BK SR 3005 SH
(SR3005 SEG 0040/0000)
MFC BEGIN = D
S 0010/0000 LENGTH(AH 2535 BK 0000)

EXTRACT DATE: 12/28/2024 ROADWAY MANAGEMENT SYSTEM PAGE NUMBER: 209
PRINT DATE: 12/30/2024 SLD COUNTY/SR - ANNUAL PRINT COUNTY: VENANGO

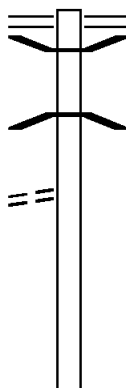
DIR: B TOTAL LEN: 3.018 MI. DIST: 01-5 SR: 3005
LEFT MUN: CLINTON T RIGHT MUN: CLINTON T

PHIPPS RD
(T380)

015936 FT

0050/1840

012987 FT



015936 FT SR 3005 SH
0050/2949 (SR3008 SEG 0060/0000)
0050/2735 BMS EN 60/3005/0050/2642
2 0 60010 0 00 0156+25
SCRUBGRASS CREEK
0050/2642 BMSBG 60/3005/0050/2642

012987 FT 2 0 60010 0 00 0130+18
5 0050/0000 LENGTH(AH 2949 BK 2673)

EXTRACT DATE: 12/28/2024 ROADWAY MANAGEMENT SYSTEM PAGE NUMBER: 208
PRINT DATE: 12/30/2024 SLD COUNTY/SR - ANNUAL PRINT COUNTY: VENANGO

DIR: B TOTAL LEN: 3.018 MI. DIST: 01-5 SR: 3005
LEFT MUN: CLINTON T RIGHT MUN: CLINTON T

010314 FT

010314 FT 2 0 60010 0 00 0102+97
RANKIN CHAPEL RD
(SR3006 SEG 0010/0000)
S 0040/0000 LENGTH(AH 2673 BK 2974)

007340 FT

007340 FT 2 0 60010 0 00 0073+30
S 0030/0000 LENGTH(AH 2974 BK 3783)

2 0 60010 0 00 0035+46 003557 FT
DONALDSON RD
(T327) 0020/0000

003557 FT
S 0020/0000 LENGTH(AH 3783 BK 3557)

000000 FT

000000 FT 2 0 60010 0 00 0000+00
NC SR 3005 SH
EMLENTON CLINTONVILLE R
(SR0208 SEG 0200/0000)
MFC BEGIN = D
S 0010/0000 LENGTH(AH 3557 BK 0000)

EXTRACT DATE: 12/28/2024 ROADWAY MANAGEMENT SYSTEM PAGE NUMBER: 207
PRINT DATE: 12/30/2024 SLD COUNTY/SR - ANNUAL PRINT COUNTY: VENANGO

DIR: B TOTAL LEN: 1.699 MI. DIST: 01-5 SR: 3004
LEFT MUN: IRWIN T RIGHT MUN: IRWIN T

008971 FT

008971 FT GEORGETOWN RD
0030/2917 (SR3003 SEG 0070/0000)

006054 FT

006054 FT 2 0 60072 0 00 0059+63
5 0030/0000 LENGTH(AH 2917 BK 2895)

2 0 60072 0 00 0030+93 003159 FT
EAKIN RD
(T320) 0020/0000

003159 FT
5 0020/0000 LENGTH(AH 2895 BK 3159)

OLD ROUTE 8 RD
(T318)

0010/0150
000000 FT

000000 FT 2 0 60072 0 00 0000+00
NC ME LVIN RD
WILLIAM FLINN HW
(SR0008 SEG 0106/0000)
INTER-BK GILMORE RD
(T323)
MFC BEGIN = E
5 0010/0000 LENGTH(AH 3159 BK 0000)

EXTRACT DATE: 12/28/2024 ROADWAY MANAGEMENT SYSTEM PAGE NUMBER: 206
PRINT DATE: 12/30/2024 SLD COUNTY/SR - ANNUAL PRINT COUNTY: VENANGO

DIR: B TOTAL LEN: 7.976 MI. DIST: 01-5 SR: 3003
LEFT MUN: IRWIN T RIGHT MUN: IRWIN T

KILGORE RD 042115 FT
(SR2024 SEG 0120/3381) 0160/2594

COOK RD
(T304)

039521 FT
0160/0000

036911 FT

2 0 60003 0 00 0359+48 034845 FT
MILLBROOK RD
(T343) 0140/0000

042115 FT AH-MERCER (43)
INTER-AHD HENDERSONVILLE RD
0160/2594 (SR2021 SEG 0010/0000)

039521 FT 2 0 60003 0 00 0406+14
GADSBY RD
(T306)
S 0160/0000 LENGTH(AH 2594 BK 2610)

036911 FT 2 0 60003 0 00 0380+28
S 0150/0000 LENGTH(AH 2610 BK 2066)

034845 FT MILLBROOK RD
(T343)
S 0140/0000 LENGTH(AH 2066 BK 3505)

EXTRACT DATE: 12/28/2024 ROADWAY MANAGEMENT SYSTEM PAGE NUMBER: 205
PRINT DATE: 12/30/2024 SLD COUNTY/SR - ANNUAL PRINT COUNTY: VENANGO

DIR: B TOTAL LEN: 7.976 MI. DIST: 01-5 SR: 3003
LEFT MUN: IRWIN T RIGHT MUN: IRWIN T

031340 FT

031340 FT 2 0 60003 0 00 0324+22
HELLS KITCHEN RD
(SR3011 SEG 0010/0000)
5 0130/0000 LENGTH(AH 3505 BK 2460)

028880 FT

028880 FT 2 0 60003 0 00 0299+62
5 0120/0000 LENGTH(AH 2460 BK 3107)

2 0 60003 0 00 0268+76 025773 FT
OLD ROUTE 8 RD
(SR6008 SEG 0050/0000) 0110/0000
025773 FT

EAKIN RD
(T320)

0100/0647

024910 FT

022462 FT

025773 FT OLD ROUTE 8 RD
INTER-BK (SR3013 SEG 0010/0000)
SR 6008 SH
(SR6008 SEG 0050/0000)
5 0110/0000 LTH AH 003107 BK 000100
025773 FT
7104/0000 LTH AH 000100 BK 000863
INTER-AHD SR 6008 SH
(SR6008 SEG 0050/1038)
RAMP B RD
0100/0863 (SR8012 SEG 0750/0000)
BURNS RD
0100/0647 (T335)

024910 FT 2 0 60003 0 00 0249+76
5 0100/0000 LENGTH(AH 0863 BK 2448)

022462 FT 2 0 60003 0 00 0224+85

DIST: 01-5 SR: 3003
RIGHT MUN: IRWIN T

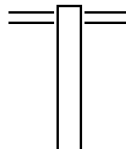
11

011688 FT 2 0 60003 0 00 0117+49

DIR: B TOTAL LEN: 7.976 MI. DIST: 01-5 SR: 3003
LEFT MUN: IRWIN T RIGHT MUN: IRWIN T

EXTRACT DATE: 12/28/2024 ROADWAY MANAGEMENT SYSTEM PAGE NUMBER: 202
PRINT DATE: 12/30/2024 SLD COUNTY/SR - ANNUAL PRINT COUNTY: VENANGO
DIR: B TOTAL LEN: 2.316 MI. DIST: 01-5 SR: 3002
LEFT MUN: IRWIN T RIGHT MUN: IRWIN T

012230 FT



012230 FT OLD ROUTE 8 RD
0050/2864 (SR6008 SEG 0040/2566)

EXTRACT DATE: 12/28/2024 ROADWAY MANAGEMENT SYSTEM PAGE NUMBER: 201
PRINT DATE: 12/30/2024 SLD COUNTY/SR - ANNUAL PRINT COUNTY: VENANGO

DIR: B TOTAL LEN: 2.316 MI. DIST: 01-5 SR: 3002
LEFT MUN: IRWIN T RIGHT MUN: IRWIN T

009366 FT

009366 FT 2 0 60004 0 00 0093+45

COULTER RD
(T316)

== 0050/0000 LENGTH(AH 2864 BK 2332)

007034 FT

007034 FT 2 0 60004 0 00 0070+13

0040/0000 LENGTH(AH 2332 BK 2238)

004796 FT

004796 FT 2 0 60004 0 00 0047+90

MILL RD
(T302)

== 0030/0000 LENGTH(AH 2238 BK 2230)

002566 FT

002566 FT 2 0 60004 0 00 0025+57

STERRETT RD
(T300)

== 0020/0000 LENGTH(AH 2230 BK 2566)

ALL ABOUT GROUND COVER
(PRDR)

0010/0961

==

000000 FT

000000 FT 2 0 60004 0 00 0000+00

NC SC RUBGRASS RD
INTER-BK SCRUBGRASS RD
(SR2014 SEG 0260/2215)
MFC BEGIN = D
BK-MERCER (43)
0010/0000 LENGTH(AH 2566 BK 0000)

EXTRACT DATE: 12/28/2024 ROADWAY MANAGEMENT SYSTEM PAGE NUMBER: 200
PRINT DATE: 12/30/2024 SLD COUNTY/SR - ANNUAL PRINT COUNTY: VENANGO
DIR: B TOTAL LEN: 1.409 MI. DIST: 01-5 SR: 3001
LEFT MUN: IRWIN T RIGHT MUN: IRWIN T

CLINTONVILLE RD 007442 FT
(SR0208 SEG 0080/0000) 0020/3771

007442 FT CLINTONVILLE RD
0020/3771 (SR0208 SEG 0080/0000)

003671 FT

003671 FT 2 0 60002 0 00 0036+87
JACOBS RD
(T305)
5 0020/0000 LENGTH(AH 3771 BK 3671)

000000 FT

000000 FT 2 0 60002 0 00 0000+00
NC SR 3001 SH
COUNTY LINE RD
(T477)
INTER-BK ROCKY SPRINGS RD
(T850)
MFC BEGIN = E
5 0010/0000 LENGTH(AH 3671 BK 0000)

EXTRACT DATE: 12/28/2024 ROADWAY MANAGEMENT SYSTEM PAGE NUMBER: 199
PRINT DATE: 12/30/2024 SLD COUNTY/SR - ANNUAL PRINT COUNTY: VENANGO

DIR: B TOTAL LEN: 1.555 MI. DIST: 01-5 SR: 2027
LEFT MUN: OIL CITY C RIGHT MUN: OIL CITY C

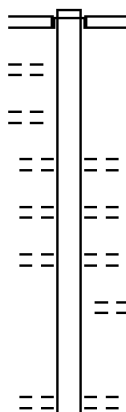
SECOND AL
(CITY)
SECOND AL
(CITY)

008210 FT

0050/1108

0050/1043

006907 FT



008210 FT
INTER-AHD

0050/1303

0050/0906

0050/0711

0050/0515

0050/0255

006907 FT

5 0050/0000

INNIS ST
(CITY)
FIRST ST
(SR3025 SEG 0160/0000)

SECOND ST
(CITY)
THIRD AL
(CITY)
THIRD ST
(CITY)
LEES LN
(CITY)
2 0 60025 0 00 0057+57
FOURTH ST
(CITY)
LENGTH(AH 1303 BK 1114)

EXTRACT DATE: 12/28/2024 ROADWAY MANAGEMENT SYSTEM PAGE NUMBER: 198
PRINT DATE: 12/30/2024 SLD COUNTY/SR - ANNUAL PRINT COUNTY: VENANGO

DIR: B TOTAL LEN: 1.555 MI. DIST: 01-5 SR: 2027
LEFT MUN: OIL CITY C RIGHT MUN: OIL CITY C

		==	0040/0932	FIFTH AL (CITY)					
		==	0040/0742	FIFTH ST (CITY)					
		==	0040/0558	SIXTH AL (CITY)					
		==	0040/0370	SIXTH ST (CITY)					
		==	0040/0184	SEVENTH AL (CITY)					
005793 FT		==	005793 FT	2 0 60025 0 00 0046+44					
		==	0040/0000	SEVENTH ST (CITY)					
		==	0030/1063	LENGTH(AH 1114 BK 1249) EIGHTH AL (CITY)					
004544 FT			004544 FT	2 0 60025 0 00 0033+95					
			0030/0000	NC INNIS ST LENGTH(AH 1249 BK 3294)					
FORMAN ST (PRDR)		==	0020/2144	OIL CITY					
ORANGE ST EX (TWP)		==	0020/1859	CRANBERRY T					
		==	0020/1859	ORANGE ST (T528)					
		==	0020/1495	RICH ST (T530)					
001250 FT			001250 FT	2 0 60025 0 00 0000+00					
		==	0020/0000	ALLEGHENY AV (T666)					
KIRKWOOD AV (T707)		==	0010/1176	LENGTH(AH 3294 BK 1250)					
PINOAK CR (T705)		==	0010/0856						
PINOAK CR (T705)		==	0010/0439						
WEST AV (T441)		==	0010/0091						
			000000 FT	000000 FT	2 0 60082 0 00 0000+00				
				SALINA RD (SR0257 SEG 0100/0000)					
SALINA RD (SR0257 SEG 0100/0000)			0010/0000	NC INNIS ST EXT MFC BEGIN = C					
				0010/0000	LENGTH(AH 1250 BK 0000)				

EXTRACT DATE: 12/28/2024 ROADWAY MANAGEMENT SYSTEM PAGE NUMBER: 197
 PRINT DATE: 12/30/2024 SLD COUNTY/SR - ANNUAL PRINT COUNTY: VENANGO
 DIR: B TOTAL LEN: 2.646 MI. DIST: 01-5 SR: 2025
 LEFT MUN: PRESIDENT T RIGHT MUN: PRESIDENT T

013973 FT

HICKORY ST
 (PRDR)
 2 0 60060 0 00 0124+01 012364 FT
 OAK ST
 (PRDR) 0060/0000



013973 FT
 INTER-AHD RIVER RD
 0060/1609 (PRDR)
 0060/1384 OAK ST
 (PRDR)
 NAGEL ST
 (T538)
 0060/1210 KINCH ST
 (PRDR)

012364 FT

5 0060/0000 LENGTH(AH 1609 BK 2421)

EXTRACT DATE: 12/28/2024 ROADWAY MANAGEMENT SYSTEM PAGE NUMBER: 196
PRINT DATE: 12/30/2024 SLD COUNTY/SR - ANNUAL PRINT COUNTY: VENANGO

DIR: B TOTAL LEN: 2.646 MI. DIST: 01-5 SR: 2025
LEFT MUN: PRESIDENT T RIGHT MUN: PRESIDENT T

009943 FT

009943 FT 2 0 60060 0 00 0100+04
S 0050/0000 LENGTH(AH 2421 BK 2387)

007556 FT

007556 FT 2 0 60060 0 00 0075+77
S 0040/0000 LENGTH(AH 2387 BK 2568)

004988 FT

004988 FT 2 0 60060 0 00 0050+09
S 0030/0000 LENGTH(AH 2568 BK 2446)

002542 FT

002542 FT 2 0 60060 0 00 0025+63
S 0020/0000 LENGTH(AH 2446 BK 2542)

WALNUT BEND RD
(T539)

0010/1209

000000 FT

000000 FT 2 0 60060 0 00 0000+00

SR 0062 SH
(SR0062 SEG 0660/0000) 0010/0000

SR 0062 SH
(SR0062 SEG 0660/0000)
NC HE NRY'S BEND RD
INTER-BK MCPHERSON RD
(T612)
MFC BEGIN = D
S 0010/0000 LENGTH(AH 2542 BK 0000)

EXTRACT DATE: 12/28/2024 ROADWAY MANAGEMENT SYSTEM PAGE NUMBER: 195
PRINT DATE: 12/30/2024 SLD COUNTY/SR - ANNUAL PRINT COUNTY: VENANGO

DIR: B TOTAL LEN: 5.289 MI. DIST: 01-5 SR: 2023
LEFT MUN: PRESIDENT T RIGHT MUN: PRESIDENT T

027926 FT

027926 FT
INTER-AHD PRESIDENT VILLAGE RD
0110/1941 (T547)

025985 FT

025985 FT 2 0 60030 0 00 0261+08
SR 0062 SH
(SR0062 SEG 0720/1134)
NC PR RESIDENT VILLAGE RD
MCCALMONT RD
(T543)

INTER-BK SR 0062 SH
(SR0062 SEG 0720/1134)
MFC BEGIN = E

025985 FT

SR 0062 SH
(SR0062 SEG 0720/0000) 0100/2361

5 0110/0000 LTH AH 001941 BK 000100
025985 FT
7104/0000 LTH AH 000100 BK 002361
INTER-AHD SR 0062 SH
0100/2361 (SR0062 SEG 0720/0000)

EXTRACT DATE: 12/28/2024 ROADWAY MANAGEMENT SYSTEM PAGE NUMBER: 194
PRINT DATE: 12/30/2024 SLD COUNTY/SR - ANNUAL PRINT COUNTY: VENANGO

DIR: B TOTAL LEN: 5.289 MI. DIST: 01-5 SR: 2023
LEFT MUN: PRESIDENT T RIGHT MUN: PRESIDENT T

2 0 60030 0 00 0237+37 023624 FT
BODAMER RD
(T511) 0100/0000

023624 FT

5 0100/0000 LENGTH(AH 2361 BK 2925)

020699 FT

0090/0250 BMS EN 60/2023/0090/0226
2 0 60030 0 00 0207+58

PORCUPINE CK

0090/0205 BMSBG 60/2023/0090/0226
020699 FT 2 0 60030 0 00 0207+58

5 0090/0000 LENGTH(AH 2925 BK 3110)

017589 FT

017589 FT 2 0 60030 0 00 0176+48

5 0080/0000 LENGTH(AH 3110 BK 2555)

015034 FT

015034 FT 2 0 60030 0 00 0150+93

5 0070/0000 LENGTH(AH 2555 BK 2505)

012529 FT

012529 FT 2 0 60030 0 00 0125+88

5 0060/0000 LENGTH(AH 2505 BK 2503)

EXTRACT DATE: 12/28/2024 ROADWAY MANAGEMENT SYSTEM PAGE NUMBER: 193
PRINT DATE: 12/30/2024 SLD COUNTY/SR - ANNUAL PRINT COUNTY: VENANGO

DIR: B TOTAL LEN: 5.289 MI. DIST: 01-5 SR: 2023
LEFT MUN: PRESIDENT T RIGHT MUN: PRESIDENT T

010026 FT

010026 FT 2 0 60030 0 00 0100+85
S 0050/0000 LENGTH(AH 2503 BK 2286)

007740 FT

007740 FT 2 0 60030 0 00 0077+99
PRESIDENT
PINE GROVE T
S 0040/0000 LENGTH(AH 2286 BK 2816)

004924 FT

004924 FT 2 0 60030 0 00 0049+83
S 0030/0000 LENGTH(AH 2816 BK 2447)

002477 FT

002477 FT 2 0 60030 0 00 0025+36
S 0020/0000 LENGTH(AH 2447 BK 2477)

000000 FT

000000 FT 2 0 60030 0 00 0000+00
NC PR PRESIDENT RD
FRYBURG RD
(SRO157 SEG 0150/0000)
INTER-BK POWELL RD
(T633)
MFC BEGIN = D
S 0010/0000 LENGTH(AH 2477 BK 0000)

EXTRACT DATE: 12/28/2024 ROADWAY MANAGEMENT SYSTEM PAGE NUMBER: 192
PRINT DATE: 12/30/2024 SLD COUNTY/SR - ANNUAL PRINT COUNTY: VENANGO
DIR: B TOTAL LEN: 2.189 MI. DIST: 01-5 SR: 2021
LEFT MUN: PINE GROVE T RIGHT MUN: PINE GROVE T

SR 0157 SH

011560 FT



011560 FT
INTER-AHD COUNTY LINE RD
(T646)
SR 0157 SH

EXTRACT DATE: 12/28/2024 ROADWAY MANAGEMENT SYSTEM PAGE NUMBER: 191
PRINT DATE: 12/30/2024 SLD COUNTY/SR - ANNUAL PRINT COUNTY: VENANGO

DIR: B TOTAL LEN: 2.189 MI. DIST: 01-5 SR: 2021
LEFT MUN: PINE GROVE T RIGHT MUN: PINE GROVE T

(SR0157 SEG 0200/3366) 0040/3247

0040/3247 (SR0157 SEG 0010/0000)

OLD STATE RD
(SR2004 SEG 0250/2672) 0040/1048

SANDROCK RD
(T588)

008313 FT

008313 FT 2 0 60029 0 00 0084+12
5 0040/0000 LENGTH(AH 3247 BK 2941)

2 0 60029 0 00 0054+64 005372 FT
BURNS RD
(T421) 0030/0000

005372 FT

5 0030/0000 LENGTH(AH 2941 BK 2298)

AARON RD
(T419) 003074 FT
0020/0000

003074 FT 2 0 60029 0 00 0031+68

NC SR 2021 SH
5 0020/0000 LENGTH(AH 2298 BK 3074)

PINE CITY RD
(SR4013 SEG 0140/0000)

000000 FT

000000 FT 2 0 60029 0 00 0000+00

NC CO COUNTY LINE RD
INTER-BK PINE CITY RD (TBK)
(T890)

MFC BEGIN = D
5 0010/0000 LENGTH(AH 3074 BK 0000)

EXTRACT DATE: 12/28/2024 ROADWAY MANAGEMENT SYSTEM PAGE NUMBER: 190
PRINT DATE: 12/30/2024 SLD COUNTY/SR - ANNUAL PRINT COUNTY: VENANGO

DIR: B TOTAL LEN: 1.547 MI. DIST: 01-5 SR: 2019
LEFT MUN: PINE GROVE T RIGHT MUN: PINE GROVE T

AMSLER LN
(PRDR)

MARSH LN
(PRDR)

008166 FT

005301 FT

0020/2143

0020/0921

002906 FT

000000 FT

008166 FT FRYBURG RD
0030/2865 (SR0157 SEG 0140/0000)

005301 FT 2 0 60054 0 00 0065+00
S 0030/0000 LENGTH(AH 2865 BK 2395)

002906 FT 2 0 60054 0 00 0040+00
S 0020/0000 LENGTH(AH 2395 BK 2906)

000000 FT 2 0 60054 0 00 0011+54
NC PI NEGROVE SCHOOL RD
OLD STATE RD
(SR2004 SEG 0190/0000)

INTER-BK HALE RD
(T628)

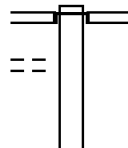
MFC BEGIN = E
S 0010/0000 LENGTH(AH 2906 BK 0000)

EXTRACT DATE: 12/28/2024 ROADWAY MANAGEMENT SYSTEM PAGE NUMBER: 189
PRINT DATE: 12/30/2024 SLD COUNTY/SR - ANNUAL PRINT COUNTY: VENANGO
DIR: B TOTAL LEN: 4.966 MI. DIST: 01-5 SR: 2017
LEFT MUN: PINE GROVE T RIGHT MUN: PINE GROVE T

FLOCKERZI RD
(T610)

026220 FT

0100/1791



026220 FT
INTER-AHD

0100/2344

MCPHERSON RD
(T612)
FRYBURG RD
(SR0157 SEG 0100/0000)

EXTRACT DATE: 12/28/2024 ROADWAY MANAGEMENT SYSTEM PAGE NUMBER: 188
PRINT DATE: 12/30/2024 SLD COUNTY/SR - ANNUAL PRINT COUNTY: VENANGO

DIR: B TOTAL LEN: 4.966 MI. DIST: 01-5 SR: 2017
LEFT MUN: PINE GROVE T RIGHT MUN: PINE GROVE T

023876 FT

023876 FT 2 0 60028 0 00 0239+66
S 0100/0000 LENGTH(AH 2344 BK 3030)

020846 FT

020846 FT 2 0 60028 0 00 0209+13
S 0090/0000 LENGTH(AH 3030 BK 2896)

017950 FT

017950 FT 2 0 60028 0 00 0180+17
NC SAWTOWN RD
OLD STATE RD
(T443)
S 0080/0000 LENGTH(AH 2896 BK 2635)

015315 FT

015315 FT 2 0 60028 0 00 0153+95
S 0070/0000 LENGTH(AH 2635 BK 2541)

012774 FT

012774 FT 2 0 60028 0 00 0128+54
S 0060/0000 LENGTH(AH 2541 BK 1942)

AUSEL RD

EXTRACT DATE: 12/28/2024 ROADWAY MANAGEMENT SYSTEM PAGE NUMBER: 187
PRINT DATE: 12/30/2024 SLD COUNTY/SR - ANNUAL PRINT COUNTY: VENANGO

DIR: B TOTAL LEN: 4.966 MI. DIST: 01-5 SR: 2017
LEFT MUN: PINE GROVE T RIGHT MUN: PINE GROVE T

(T413)	0050/0295 010832 FT	==	010832 FT	2 0 60028 0 00 0108+80 DAVIS RD (SR2004 SEG 0140/0000)
FERTIGS RD (SR2004 SEG 0140/0000)	0050/0000	==	5 0050/0000	LENGTH(AH 1942 BK 3430)
WEST SHARRAR RD (T412)	0040/0166 007402 FT	==	007402 FT	2 0 60028 0 00 0074+36 SHARRAR RD (T411)
		==	5 0040/0000	LENGTH(AH 3430 BK 2449)
	004953 FT		5 004953 FT	2 0 60028 0 00 0049+87 0030/0000 LENGTH(AH 2449 BK 2580)
	002373 FT		5 002373 FT	2 0 60028 0 00 0024+07 0020/0000 LENGTH(AH 2580 BK 2373)
	000000 FT		000000 FT	2 0 60028 0 00 0000+00 NC CAMP COFFMAN RD INTER-BK ASHLAND RD (T398) MFC BEGIN = D
			5 0010/0000	LENGTH(AH 2373 BK 0000)

EXTRACT DATE: 12/28/2024 ROADWAY MANAGEMENT SYSTEM PAGE NUMBER: 186
PRINT DATE: 12/30/2024 SLD COUNTY/SR - ANNUAL PRINT COUNTY: VENANGO
DIR: B TOTAL LEN: 5.463 MI. DIST: 01-5 SR: 2015
LEFT MUN: CRANBERRY T RIGHT MUN: CRANBERRY T

028845 FT

028845 FT
INTER-AHD STANLEY RD
(T599)
FRYBURG RD
0120/1807 (SR0157 SEG 0050/0000)

027038 FT

027038 FT 2 0 60026 0 00 0271+73
5 0120/0000 LENGTH(AH 1807 BK 2007)

025031 FT

025031 FT 2 0 60026 0 00 0251+66
5 0110/0000 LENGTH(AH 2007 BK 2530)

EXTRACT DATE: 12/28/2024 ROADWAY MANAGEMENT SYSTEM PAGE NUMBER: 185
PRINT DATE: 12/30/2024 SLD COUNTY/SR - ANNUAL PRINT COUNTY: VENANGO

DIR: B TOTAL LEN: 5.463 MI. DIST: 01-5 SR: 2015
LEFT MUN: CRANBERRY T RIGHT MUN: CRANBERRY T

022501 FT		022501 FT	2 0 60026 0 00 0225+93
STATE RD			TIPPERY RD
(SR2006 SEG 0190/3325)	0100/0000	=	(T443)
		=	5 0100/0000 LENGTH(AH 2530 BK 2631)
019870 FT			019870 FT 2 0 60026 0 00 0198+25
		5	0090/0000 LENGTH(AH 2631 BK 1645)
			HALLS RUN
			STRUCTURE LENGTH 21 FT
			BMSID 60/2015/0080/1565
018225 FT			018225 FT 2 0 60026 0 00 0182+44
		5	0080/0000 LENGTH(AH 1645 BK 2262)
2 0 60026 0 00 0159+65 015963 FT			015963 FT
MEADOW CHURCH RD			
(T433)	0070/0000	=	5 0070/0000 LENGTH(AH 2262 BK 2745)
2 0 60026 0 00 0132+18 013218 FT			013218 FT TARKILN RD
MAPLESHADE RD			(SR2004 SEG 0060/0000)
(SR2004 SEG 0060/0000)	0060/0000	=	5 0060/0000 LENGTH(AH 2745 BK 2156)

EXTRACT DATE: 12/28/2024 ROADWAY MANAGEMENT SYSTEM PAGE NUMBER: 184
PRINT DATE: 12/30/2024 SLD COUNTY/SR - ANNUAL PRINT COUNTY: VENANGO

DIR: B TOTAL LEN: 5.463 MI. DIST: 01-5 SR: 2015
LEFT MUN: CRANBERRY T RIGHT MUN: CRANBERRY T

011062 FT

011062 FT 2 0 60026 0 00 0110+52
S 0050/0000 LENGTH(AH 2156 BK 2106)

008956 FT

008956 FT 2 0 60026 0 00 0089+46
GEORGE HILL RD
(T409)
== S 0040/0000 LENGTH(AH 2106 BK 2374)

006582 FT

006582 FT 2 0 60026 0 00 0065+85
S 0030/0000 LENGTH(AH 2374 BK 3584)

002998 FT

== 0020/0920 NEUMANN LN
(PRDR)
002998 FT 2 0 60026 0 00 0030+01
S 0020/0000 LENGTH(AH 3584 BK 2998)

000000 FT

000000 FT 2 0 60026 0 00 0000+00
NC HILL CITY RD
TWENTYEIGHTH DIVISION H
(SR0322 SEG 0510/0000)
MFC BEGIN = D
S 0010/0000 LENGTH(AH 2998 BK 0000)

EXTRACT DATE: 12/28/2024 ROADWAY MANAGEMENT SYSTEM PAGE NUMBER: 183
PRINT DATE: 12/30/2024 SLD COUNTY/SR - ANNUAL PRINT COUNTY: VENANGO
DIR: B TOTAL LEN: 7.308 MI. DIST: 01-5 SR: 2013
LEFT MUN: CRANBERRY T RIGHT MUN: CRANBERRY T

038584 FT

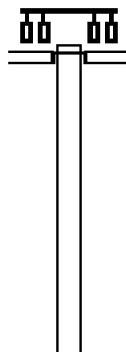
038584 FT
INTER-AHD

SALINA RD
(SR0257 SEG 0010/0000)
TWENTYEIGHTH DIVISION H
(SR0322 SEG 0450/0000)

0140/3226

035358 FT

035358 FT 1 0 00581 0 00 0266+35
S 0140/0000 LENGTH(AH 3226 BK 3104)



EXTRACT DATE: 12/28/2024 ROADWAY MANAGEMENT SYSTEM PAGE NUMBER: 182
PRINT DATE: 12/30/2024 SLD COUNTY/SR - ANNUAL PRINT COUNTY: VENANGO

DIR: B TOTAL LEN: 7.308 MI. DIST: 01-5 SR: 2013
LEFT MUN: CRANBERRY T RIGHT MUN: CRANBERRY T

032254 FT

0130/1061 HENDERSHOT RD
(T654)

032254 FT 1 0 00581 0 00 0235+31
0130/0000 LENGTH(AH 3104 BK 2612)

029642 FT

029642 FT 1 0 00581 0 00 0209+19
0120/0000 LENGTH(AH 2612 BK 2438)

027204 FT

027204 FT 1 0 00581 0 00 0184+79
0110/0000 LENGTH(AH 2438 BK 2456)

024748 FT

0100/1172 HENDERSHOT RD
0100/1066 (T654)
BMSBN 60/2013/0100/0979
1 0 00581 0 00 0169+93
0100/0979 CONSOLIDATED RAIL CO RR
BMSBG 60/2013/0100/0979

0100/0147 BMSBN 60/2013/0100/0000
024748 FT 1 0 00581 0 00 0160+12

P3
EAST SANDY CREEK
BMSBG 60/2013/0100/0000
CRANBERRY
ROCKLAND T
0100/0000 LENGTH(AH 2456 BK 2628)

BROWN RUN
STRUCTURE LENGTH 16 FT

EXTRACT DATE: 12/28/2024 ROADWAY MANAGEMENT SYSTEM PAGE NUMBER: 181
PRINT DATE: 12/30/2024 SLD COUNTY/SR - ANNUAL PRINT COUNTY: VENANGO

DIR: B TOTAL LEN: 7.308 MI. DIST: 01-5 SR: 2013
LEFT MUN: ROCKLAND T RIGHT MUN: ROCKLAND T

		>-----<	0090/1730	BMSID	60/2013/0090/1753
022120	FT		022120	FT	1 0 00581 0 00 0133+59
					HORNBERG RD
		==	5 0090/0000	(T524)	LENGTH(AH 2628 BK 2393)
019727	FT		019727	FT	1 0 00581 0 00 0109+84
			5 0080/0000	LENGTH(AH 2393	BK 2985)
016742	FT		016742	FT	1 0 00581 0 00 0080+07
			5 0070/0000	LENGTH(AH 2985	BK 2391)
COAL CITY RD					
(SR3020 SEG 0080/2988)	0060/0942	==			
014351	FT		014351	FT	1 0 00581 0 00 0056+00
			5 0060/0000	LENGTH(AH 2391	BK 3012)
					EXLEY RD
CLAIRS LN		==	0050/2154	(T513)	
(PRDR)	0050/1901	==			
011339	FT		011339	FT	1 0 00581 0 00 0025+88
			5 0050/0000	LENGTH(AH 3012	BK 2600)

DIR: B TOTAL LEN: 7.308 MI. DIST: 01-5 SR: 2013
LEFT MUN: ROCKLAND T RIGHT MUN: ROCKLAND T

EXTRACT DATE: 12/28/2024 ROADWAY MANAGEMENT SYSTEM PAGE NUMBER: 179
PRINT DATE: 12/30/2024 SLD COUNTY/SR - ANNUAL PRINT COUNTY: VENANGO

DIR: B TOTAL LEN: 2.014 MI. DIST: 01-5 SR: 2011
LEFT MUN: RICHLAND T RIGHT MUN: RICHLAND T

	010635 FT		010635 FT SR 0038 SH
NICKLEVILLE KAHLE LAKE			0040/2318 (SR0038 SEG 0210/0000)
(SR2009 SEG 0050/3380)	0040/1985		
			0040/1485 VALLEY CHURCH RD
			(T377)
	008317 FT		008317 FT 2 0 60014 0 00 0050+04
			5 0040/0000 LENGTH(AH 2318 BK 2543)
	005774 FT		005774 FT 2 0 60014 0 00 0024+32
			5 0030/0000 LENGTH(AH 2543 BK 2498)
	003276 FT		003276 FT 2 0 60014 0 00 0000+00
			GRACE CHURCH RD
			(TWP)
			NC NICKLEVILLE RD
			NICKLEVILLE RD
			(TWP)
			5 0020/0000 LENGTH(AH 2498 BK 3276)
	000000 FT		000000 FT 2 0 60086 0 00 0000+00
			NC COMMUNITY RD
			INTER-BK COMMUNITY RD
			(TWP)
CURRAN RD			MFC BEGIN = D
(T365)	0010/0000		5 0010/0000 LENGTH(AH 3276 BK 0000)

EXTRACT DATE: 12/28/2024 ROADWAY MANAGEMENT SYSTEM PAGE NUMBER: 178
PRINT DATE: 12/30/2024 SLD COUNTY/SR - ANNUAL PRINT COUNTY: VENANGO
DIR: B TOTAL LEN: 2.532 MI. DIST: 01-5 SR: 2009
LEFT MUN: RICHLAND T RIGHT MUN: RICHLAND T

013367 FT

013367 FT
INTER-AHD NICKLEVILLE RD
(SR2011 SEG 0040/1985)
0050/3380 NICKLEVILLE RD
(SR2011 SEG 0040/1985)



EXTRACT DATE: 12/28/2024 ROADWAY MANAGEMENT SYSTEM PAGE NUMBER: 177
PRINT DATE: 12/30/2024 SLD COUNTY/SR - ANNUAL PRINT COUNTY: VENANGO

DIR: B TOTAL LEN: 2.532 MI. DIST: 01-5 SR: 2009
LEFT MUN: RICHLAND T RIGHT MUN: RICHLAND T

	009987 FT		009987 FT 2 0 60057 0 00 0200+00 S 0050/0000 LENGTH(AH 3380 BK 2682)
GORHAM LN (PRDR)	0040/0941 ==		
	007305 FT		007305 FT 2 0 60057 0 00 0173+18 S 0040/0000 LENGTH(AH 2682 BK 2152)
		==	0030/1103 CURRAN RD (T365)
	005153 FT	==	0030/0415 BEELS HILL RD (TWP) 005153 FT 2 0 60057 0 00 0151+77 S 0030/0000 LENGTH(AH 2152 BK 2707)
BELL RD (T363)	0020/1939 ==		
	002446 FT		002446 FT 2 0 60057 0 00 0124+80 S 0020/0000 LENGTH(AH 2707 BK 2446)
		==	0010/0384 NEELY RD (TWP)
	000000 FT		000000 FT 2 0 60057 0 00 0100+03 NC NI CKLEVILLE KAHLE LAKE RD INTER-BK NORTH KAHLE LAKE RD (T359) MFC BEGIN = E
NORTH KAHLE LAKE RD (T359)	0010/0000 ==		S 0010/0000 LENGTH(AH 2446 BK 0000)

EXTRACT DATE: 12/28/2024 ROADWAY MANAGEMENT SYSTEM PAGE NUMBER: 176
PRINT DATE: 12/30/2024 SLD COUNTY/SR - ANNUAL PRINT COUNTY: VENANGO
DIR: B TOTAL LEN: .000 MI. DIST: 01-5 SR: 2008
LEFT MUN: CRANBERRY T RIGHT MUN: CRANBERRY T

000000 FT



000000 FT
7010/0000 LENGTH(AH 2588 BK 0000)

EXTRACT DATE: 12/28/2024 ROADWAY MANAGEMENT SYSTEM PAGE NUMBER: 175
PRINT DATE: 12/30/2024 SLD COUNTY/SR - ANNUAL PRINT COUNTY: VENANGO
DIR: B TOTAL LEN: 10.145 MI. DIST: 01-5 SR: 2006
LEFT MUN: CRANBERRY T RIGHT MUN: CRANBERRY T

053566 FT

053566 FT
INTER-AHD TIPPERY RD
(T443)
HILL CITY RD
0190/3325 (SR2015 SEG 0100/0000)

050241 FT

050241 FT 2 0 60080 0 00 0155+47
S 0190/0000 LENGTH(AH 3325 BK 2465)

EXTRACT DATE: 12/28/2024 ROADWAY MANAGEMENT SYSTEM PAGE NUMBER: 174
PRINT DATE: 12/30/2024 SLD COUNTY/SR - ANNUAL PRINT COUNTY: VENANGO

DIR: B TOTAL LEN: 10.145 MI. DIST: 01-5 SR: 2006
LEFT MUN: CRANBERRY T RIGHT MUN: CRANBERRY T

047776 FT

047776 FT 2 0 60080 0 00 0130+61
S 0180/0000 LENGTH(AH 2465 BK 2558)

045218 FT

045218 FT 2 0 60080 0 00 0105+03
S 0170/0000 LENGTH(AH 2558 BK 2222)

042996 FT

042996 FT 2 0 60080 0 00 0082+81
HORSECREEK RD
(T558)
S 0160/0000 LENGTH(AH 2222 BK 3471)

2 0 60080 0 00 0048+14 039525 FT
ALLISON RD
(T679) 0150/0000

039525 FT
S 0150/0000 LENGTH(AH 3471 BK 2841)

TOP VIEW RD
(T304) 0140/0708

STEFFEE BL
(T622) 0140/0190
2 0 60080 0 00 0019+72 036684 FT
LINART ST
(T690) 0140/0000

0140/0669 IROQUOIS DR
(T302)
036684 FT
S 0140/0000 LENGTH(AH 2841 BK 1981)
DISQUE DR

EXTRACT DATE: 12/28/2024 ROADWAY MANAGEMENT SYSTEM PAGE NUMBER: 173
PRINT DATE: 12/30/2024 SLD COUNTY/SR - ANNUAL PRINT COUNTY: VENANGO

DIR: B TOTAL LEN: 10.145 MI. DIST: 01-5 SR: 2006
LEFT MUN: CRANBERRY T RIGHT MUN: CRANBERRY T

SHAY ST
(T682)

0130/1246

==

==

0130/1449 (T692)

0130/1104 SHADY LN
(T680)

0130/0740 MAIN ST
(T668)

034703 FT

034703 FT 2 0 60080 0 00 0000+00

NC STATE RD

SALINA RD
(SR0257 SEG 0060/0000)

00 00

0130/0000 LENGTH(AH 1981 BK 3242)

KAUFMAN RD
(PRDR)

0120/0378
031461 FT

==

031461 FT 2 0 60023 0 00 0307+93

BIG EGYPT RD

(T514)

0120/0000 LENGTH(AH 3242 BK 3310)

JOHN DIAMOND RD
(T660)

0110/0606

==

0110/0606 ORSINO DR
(PRDR)

028151 FT

028151 FT 2 0 60023 0 00 0274+78

0110/0000 LENGTH(AH 3310 BK 2972)

LAUREL TE
(T659)
LAUREL TE
(T659)

0100/2033

==

0100/1495

==

EXTRACT DATE: 12/28/2024 ROADWAY MANAGEMENT SYSTEM PAGE NUMBER: 172
PRINT DATE: 12/30/2024 SLD COUNTY/SR - ANNUAL PRINT COUNTY: VENANGO

DIR: B TOTAL LEN: 10.145 MI. DIST: 01-5 SR: 2006
LEFT MUN: CRANBERRY T RIGHT MUN: CRANBERRY T

025179 FT

025179 FT 2 0 60023 0 00 0245+06
DEEP HOLLOW RD
(SR3025 SEG 0100/0000)
S 0100/0000 LENGTH(AH 2972 BK 1980)

023199 FT

023199 FT 2 0 60023 0 00 0225+28
S 0090/0000 LENGTH(AH 1980 BK 3313)

019886 FT

019886 FT 2 0 60023 0 00 0192+15
MANNOR RD
(T486)
S 0080/0000 LENGTH(AH 3313 BK 3238)

0SENIDER RD
(T656)

0070/2063

016648 FT

016648 FT 2 0 60023 0 00 0166+45
S 0070/0000 LENGTH(AH 3238 BK 2996)
BLACK BEARY LN
(PRDR)
0060/2240

013652 FT

013652 FT 2 0 60023 0 00 0136+52
S 0060/0000 LENGTH(AH 2996 BK 2577)

EXTRACT DATE: 12/28/2024 ROADWAY MANAGEMENT SYSTEM PAGE NUMBER: 171
PRINT DATE: 12/30/2024 SLD COUNTY/SR - ANNUAL PRINT COUNTY: VENANGO

DIR: B TOTAL LEN: 10.145 MI. DIST: 01-5 SR: 2006
LEFT MUN: CRANBERRY T RIGHT MUN: CRANBERRY T

011075 FT

011075 FT 2 0 60023 0 00 0110+75
S 0050/0000 LENGTH(AH 2577 BK 2405)

008670 FT

008670 FT 2 0 60023 0 00 0086+70
S 0040/0000 LENGTH(AH 2405 BK 2556)

006114 FT

006114 FT 2 0 60023 0 00 0061+14
S 0030/0000 LENGTH(AH 2556 BK 2965)
ORCHARD DR
== 0020/2553 (PRDR)

003149 FT

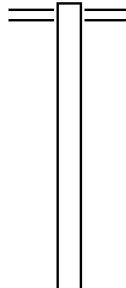
003149 FT 2 0 60023 0 00 0031+49
S 0020/0000 LENGTH(AH 2965 BK 3149)

000000 FT

000000 FT 2 0 60023 0 00 0000+00
NC BR EDINSBURG RD
TWENTYEIGHTH DIVISION H
(SRO322 SEG 0310/1971)
MFC BEGIN = D
S 0010/0000 LENGTH(AH 3149 BK 0000)

EXTRACT DATE: 12/28/2024 ROADWAY MANAGEMENT SYSTEM PAGE NUMBER: 170
PRINT DATE: 12/30/2024 SLD COUNTY/SR - ANNUAL PRINT COUNTY: VENANGO
DIR: B TOTAL LEN: 4.815 MI. DIST: 01-5 SR: 2005
LEFT MUN: RICHLAND T RIGHT MUN: RICHLAND T

025423 FT



025423 FT AIRPORT RD
0110/3007 (SR2001 SEG 0080/2026)

022416 FT

022416 FT 2 0 60056 0 00 0203+60
ONUFFER RD

EXTRACT DATE: 12/28/2024 ROADWAY MANAGEMENT SYSTEM PAGE NUMBER: 169
PRINT DATE: 12/30/2024 SLD COUNTY/SR - ANNUAL PRINT COUNTY: VENANGO

DIR: B TOTAL LEN: 4.815 MI. DIST: 01-5 SR: 2005
LEFT MUN: RICHLAND T RIGHT MUN: RICHLAND T

		==		(T548) S 0110/0000 LENGTH(AH 3007 BK 1893)
	020523 FT			020523 FT 2 0 60056 0 00 0184+13 S 0100/0000 LENGTH(AH 1893 BK 1955)
2 0 60056 0 00 0164+50 018568 FT GEIRING RD (T552)	0090/0000	==		018568 FT S 0090/0000 LENGTH(AH 1955 BK 1954)
	016614 FT			016614 FT 2 0 60056 0 00 0144+94 S 0080/0000 LENGTH(AH 1954 BK 2538)
	014076 FT			014076 FT 2 0 60056 0 00 0119+56 S 0070/0000 LENGTH(AH 2538 BK 2489)
	011587 FT			011587 FT 2 0 60056 0 00 0094+71 S 0060/0000 LENGTH(AH 2489 BK 2613)
WEST HOME CHURCH RD (T331)	0050/1402	==		

EXTRACT DATE: 12/28/2024 ROADWAY MANAGEMENT SYSTEM PAGE NUMBER: 168
PRINT DATE: 12/30/2024 SLD COUNTY/SR - ANNUAL PRINT COUNTY: VENANGO

DIR: B TOTAL LEN: 4.815 MI. DIST: 01-5 SR: 2005
LEFT MUN: RICHLAND T RIGHT MUN: RICHLAND T

008974 FT

008974 FT 2 0 60056 0 00 0068+58
S 0050/0000 LENGTH(AH 2613 BK 2832)

2 0 60056 0 00 0040+33 006142 FT
RUSSELL RD
(T329) 0040/0000

006142 FT

S 0040/0000 LENGTH(AH 2832 BK 1848)

004294 FT

004294 FT 2 0 60056 0 00 0021+93
ONUFFER RD
(T548)

S 0030/0000 LENGTH(AH 1848 BK 2182)

2 0 60056 0 00 0000+00 002112 FT
AIRPORT RD
(SR2001 SEG 0070/0000) 0020/0000
002112 FT

002112 FT ST HOME RD
INTER-BK AIRPORT RD
(SR2001 SEG 0070/0000)
S 0020/0000 LTH AH 002182 BK 000100

002112 FT
7014/0000 LTH AH 000100 BK 002112
INTER-AHD AIRPORT RD
(SR2001 SEG 0070/0087)
AIRPORT RD
0010/2112 (SR2001 SEG 0070/0087)

000000 FT

000000 FT 2 0 60056 1 00 0000+00
NC OLD AIRPORT RD
WHITEHALL RD
(SR2003 SEG 0070/0000)
MFC BEGIN = E
S 0010/0000 LENGTH(AH 2112 BK 0000)

EXTRACT DATE: 12/28/2024 ROADWAY MANAGEMENT SYSTEM PAGE NUMBER: 167
PRINT DATE: 12/30/2024 SLD COUNTY/SR - ANNUAL PRINT COUNTY: VENANGO
DIR: B TOTAL LEN: 12.441 MI. DIST: 01-5 SR: 2004
LEFT MUN: PINE GROVE T RIGHT MUN: PINE GROVE T

065688 FT

065688 FT
INTER-AHD SANDROCK RD
(TWP)
COUNTY LINE RD
0250/2672 (SR2021 SEG 0040/1048)

063016 FT

063016 FT 2 0 60027 0 00 0480+42
5 0250/0000 LENGTH(AH 2672 BK 2478)

060538 FT

060538 FT 2 0 60027 0 00 0455+87

DIR: B TOTAL LEN: 12.441 MI. DIST: 01-5 SR: 2004
LEFT MUN: PINE GROVE T RIGHT MUN: PINE GROVE T
0240/0000 LENGTH(AH 2478 BK 3040)

==

0230/0000 LENGTH(AH 3040 BK 2556)

	—	—
	—	—

054942 FT 2 0 60027 0 00 0399+86
S 0220/0000 LENGTH(AH 2556 BK 3070)

—	—
—	—

0210/0000 LENGTH(AH 3070 BK 2814)

049058 FT 2 0 60027 0 00 0341+23
0200/0000 LENGTH(AH 2814 BK 1115)

047943 FT 2 0 60054 0 00 0011+54
HALE RD
(T628)

0190/0000 LENGTH(AH 1115 BK 3127)

EXTRACT DATE: 12/28/2024 ROADWAY MANAGEMENT SYSTEM PAGE NUMBER: 165
PRINT DATE: 12/30/2024 SLD COUNTY/SR - ANNUAL PRINT COUNTY: VENANGO

DIR: B TOTAL LEN: 12.441 MI. DIST: 01-5 SR: 2004
LEFT MUN: PINE GROVE T RIGHT MUN: PINE GROVE T

OLD STATE RD
(T443)

0180/2922

==

NC OLD STATE RD

044816 FT

044816 FT 2 0 60027 0 00 0309+98
S 0180/0000 LENGTH(AH 3127 BK 2498)

042318 FT

042318 FT 2 0 60027 0 00 0284+71
S 0170/0000 LENGTH(AH 2498 BK 2532)

039786 FT

039786 FT 2 0 60027 0 00 0259+39
S 0160/0000 LENGTH(AH 2532 BK 2444)

037342 FT

037342 FT 2 0 60027 0 00 0235+17
S 0150/0000 LENGTH(AH 2444 BK 2578)

==

034764 FT

0140/0908 KEISTER RD
(T415)

034764 FT 2 0 60027 0 00 0209+35
NC DAVIS RD
CAMP COFFMAN RD

DIR: B TOTAL LEN: 12.441 MI. DIST: 01-5 SR: 2004
LEFT MUN: PINE GROVE T RIGHT MUN: PINE GROVE T

EXTRACT DATE: 12/28/2024 ROADWAY MANAGEMENT SYSTEM PAGE NUMBER: 163
PRINT DATE: 12/30/2024 SLD COUNTY/SR - ANNUAL PRINT COUNTY: VENANGO

DIR: B TOTAL LEN: 12.441 MI. DIST: 01-5 SR: 2004
LEFT MUN: CRANBERRY T RIGHT MUN: CRANBERRY T

020984 FT

0090/0031 BMS EN 60/2004/0090/0000
020984 FT 2 0 60027 0 00 0071+93
TARKILN RUN
BMSBG 60/2004/0090/0000
S 0090/0000 LENGTH(AH 2854 BK 3376)

0080/1635 BMS EN 60/2004/0080/1594
2 0 60027 0 00 0054+43
TARKILN BR.
0080/1620 BMSBG 60/2004/0080/1594

017608 FT

017608 FT 2 0 60027 0 00 0038+15
GEORGE HILL RD
(T596)
S 0080/0000 LENGTH(AH 3376 BK 1899)

015709 FT

015709 FT 2 0 60027 0 00 0019+15
S 0070/0000 LENGTH(AH 1899 BK 1915)

013794 FT

013794 FT 2 0 60027 0 00 0000+00
NC TARKILN RD
HILL CITY RD
(SR2015 SEG 0060/0000)
S 0060/0000 LENGTH(AH 1915 BK 3127)

EXTRACT DATE: 12/28/2024 ROADWAY MANAGEMENT SYSTEM PAGE NUMBER: 162
PRINT DATE: 12/30/2024 SLD COUNTY/SR - ANNUAL PRINT COUNTY: VENANGO

DIR: B TOTAL LEN: 12.441 MI. DIST: 01-5 SR: 2004
LEFT MUN: CRANBERRY T RIGHT MUN: CRANBERRY T

2 0 60069 0 00 0106+67 010667 FT
ZACHERL RD
(T584) 0050/0000

==

010667 FT
S 0050/0000 LENGTH(AH 3127 BK 3174)

007493 FT

007493 FT 2 0 60069 0 00 0075+17
S 0040/0000 LENGTH(AH 3174 BK 2495)

004998 FT

004998 FT 2 0 60069 0 00 0050+22
S 0030/0000 LENGTH(AH 2495 BK 2332)

002666 FT

002666 FT 2 0 60069 0 00 0026+90
NC MAPLESHADE RD
SHADYWOOD CR
(T583)

==

S 0020/0000 LENGTH(AH 2332 BK 2666)

PENNDOT STOCKPILE 6
(GOVT)

0010/1619

==

000000 FT

000000 FT 2 0 60069 0 00 0000+00
NC MAPLESHADE RD
TWENTYEIGHTH DIVISION H
(SRO322 SEG 0480/1029)
MFC BEGIN = D
S 0010/0000 LENGTH(AH 2666 BK 0000)

EXTRACT DATE: 12/28/2024 ROADWAY MANAGEMENT SYSTEM PAGE NUMBER: 161
PRINT DATE: 12/30/2024 SLD COUNTY/SR - ANNUAL PRINT COUNTY: VENANGO

DIR: B TOTAL LEN: 2.804 MI. DIST: 01-5 SR: 2003
LEFT MUN: RICHLAND T RIGHT MUN: RICHLAND T

014805 FT

014805 FT
INTER-AHD SHREFFLER RD
(T321)
SR 0038 SH
0080/2441 (SR0038 SEG 0100/0580)

012364 FT

012364 FT 2 0 60064 0 01 0180+76
S 0080/0000 LENGTH(AH 2441 BK 2167)

2 0 60064 0 01 0159+03 010197 FT
OLD AIRPORT RD
(SR2005 SEG 0010/0000) 0070/0000

010197 FT
S 0070/0000 LENGTH(AH 2167 BK 2820)

EXTRACT DATE: 12/28/2024 ROADWAY MANAGEMENT SYSTEM PAGE NUMBER: 160
PRINT DATE: 12/30/2024 SLD COUNTY/SR - ANNUAL PRINT COUNTY: VENANGO

DIR: B TOTAL LEN: 2.804 MI. DIST: 01-5 SR: 2003
LEFT MUN: RICHLAND T RIGHT MUN: RICHLAND T

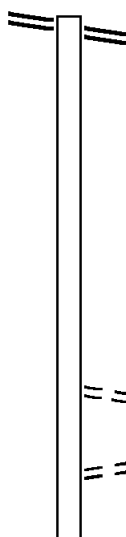
007377 FT		007377 FT	2 0 60064 0 01 0130+77
			FERREE RD
			(T550)
	==	5 0060/0000	LENGTH(AH 2820 BK 2035)
005342 FT		005342 FT	2 0 60064 0 01 0110+42
		5 0050/0000	LENGTH(AH 2035 BK 2358)
2 0 60064 0 01 0086+85 002984 FT		002984 FT	PANTHER SPRING RD
SLOAN RD			(T544)
(T545)		5 0040/0000	LENGTH(AH 2358 BK 2984)
	==		
2 0 60064 0 01 0057+31 000000 FT		000000 FT	
AIRPORT RD			NC WHITEHALL RD
(SR2001 SEG 0040/0000)			COLLEGE ST
KERR AV			(T301)
(T300)		5 0030/0000	LENGTH(AH 2984 BK 0263)
0030/0000		000000 FT	
000000 FT		7026/0000	LENGTH(AH 0263 BK 2276)
000000 FT		000000 FT	
000000 FT		7024/0000	LENGTH(AH 2276 BK 0375)
000000 FT		000000 FT	
000000 FT		7020/0000	LENGTH(AH 0375 BK 0048)
000000 FT		000000 FT	
000000 FT		7012/0000	LENGTH(AH 0048 BK 2480)
000000 FT		000000 FT	
		7010/0000	LENGTH(AH 2480 BK 0000)

EXTRACT DATE: 12/28/2024 ROADWAY MANAGEMENT SYSTEM PAGE NUMBER: 159
PRINT DATE: 12/30/2024 SLD COUNTY/SR - ANNUAL PRINT COUNTY: VENANGO
DIR: B TOTAL LEN: 5.516 MI. DIST: 01-5 SR: 2002
LEFT MUN: RICHLAND T RIGHT MUN: RICHLAND T

SR 0038 SH 029125 FT
(SR0038 SEG 0190/0000) 0120/1807

027318 FT

024858 FT



029125 FT SR 0038 SH
0120/1807 (SR0038 SEG 0190/0000)

027318 FT 2 0 60011 0 02 0848+81
5 0120/0000 LENGTH(AH 1807 BK 2460)

0110/0298 GEIRING RD
024858 FT (T552)
2 0 60011 0 02 0824+00
LC FOR GEIRING RD
(CONN)
5 0110/0000 LENGTH(AH 2460 BK 2500)

EXTRACT DATE: 12/28/2024 ROADWAY MANAGEMENT SYSTEM PAGE NUMBER: 158
PRINT DATE: 12/30/2024 SLD COUNTY/SR - ANNUAL PRINT COUNTY: VENANGO

DIR: B TOTAL LEN: 5.516 MI. DIST: 01-5 SR: 2002
LEFT MUN: RICHLAND T RIGHT MUN: RICHLAND T

	022358 FT			022358 FT 2 0 60011 0 02 0797+88 S 0100/0000 LENGTH(AH 2500 BK 2448)
2 0 60011 0 02 0773+40 019910 FT RICHLAND ROCKLAND T BEAR RUN RD (T375)	0090/0000 0080/1513	-- ==		019910 FT S 0090/0000 LENGTH(AH 2448 BK 1993)
	017917 FT			017917 FT 2 0 60011 0 02 0753+47 S 0080/0000 LENGTH(AH 1993 BK 2724)
	015193 FT			015193 FT 2 0 60011 0 02 0726+23 RICHLAND ROCKLAND T S 0070/0000 LENGTH(AH 2724 BK 2649)
PAINTERS ROCK LN (PRDR)	0060/1937	-- ==		0060/1272 ROCKY POINT LN (PRDR)
	012544 FT			012544 FT 2 0 60011 0 02 0699+74 S 0060/0000 LENGTH(AH 2649 BK 2522)

EXTRACT DATE: 12/28/2024 ROADWAY MANAGEMENT SYSTEM PAGE NUMBER: 157
PRINT DATE: 12/30/2024 SLD COUNTY/SR - ANNUAL PRINT COUNTY: VENANGO

DIR: B TOTAL LEN: 5.516 MI. DIST: 01-5 SR: 2002
LEFT MUN: ROCKLAND T RIGHT MUN: ROCKLAND T

	010022 FT			010022 FT 2 0 60011 0 02 0674+55 S 0050/0000 LENGTH(AH 2522 BK 1959)
HORNBERG RD (T524)	008063 FT 0040/0000	==	==	008063 FT 2 0 60011 0 02 0654+96 ROCKLAND TOWNSHIP RD (T524) S 0040/0000 LENGTH(AH 1959 BK 3561)
	004502 FT			004502 FT 2 0 60011 0 02 0619+23 S 0030/0000 LENGTH(AH 3561 BK 2374)
	002128 FT			002128 FT 2 0 60011 0 02 0595+49 S 0020/0000 LENGTH(AH 2374 BK 2128)
	000000 FT			000000 FT 2 0 60011 0 02 0574+21 NC ROCKLAND NICKLEVILLE RD PITTSVILLE RD (SR2013 SEG 0040/0000) INTER-BK KENNERDELL RD (SR3008 SEG 0230/2403) MFC BEGIN = D
ROCKLAND CRANBERRY RD (SR2013 SEG 0040/0000)	0010/0000	==	==	S 0010/0000 LENGTH(AH 2128 BK 0000)

EXTRACT DATE: 12/28/2024 ROADWAY MANAGEMENT SYSTEM PAGE NUMBER: 156
PRINT DATE: 12/30/2024 SLD COUNTY/SR - ANNUAL PRINT COUNTY: VENANGO
DIR: B TOTAL LEN: 2.770 MI. DIST: 01-5 SR: 2001
LEFT MUN: RICHLAND T RIGHT MUN: RICHLAND T

SR 0038 SH 014625 FT
(SR0038 SEG 0120/0000) 0080/2797
WEST HOME RD
(SR2005 SEG 0110/3007) 0080/2026

011828 FT

2 0 60013 0 00 0161+15 009388 FT
WEST HOME RD
(SR2005 SEG 0020/0000) 0070/0000

014625 FT SR 0038 SH
0080/2797 (SR0038 SEG 0120/0000)

011828 FT 2 0 60013 0 00 0185+18
0080/0000 LENGTH(AH 2797 BK 2440)

0070/0087 OLD AIRPORT RD
009388 FT (SR2005 SEG 0010/2112)

0070/0000 LENGTH(AH 2440 BK 3110)

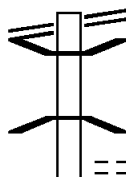
EXTRACT DATE: 12/28/2024 ROADWAY MANAGEMENT SYSTEM PAGE NUMBER: 155
PRINT DATE: 12/30/2024 SLD COUNTY/SR - ANNUAL PRINT COUNTY: VENANGO

DIR: B TOTAL LEN: 2.770 MI. DIST: 01-5 SR: 2001
LEFT MUN: RICHLAND T RIGHT MUN: RICHLAND T

		==		0060/2592	PENNDOT STOCKPILE YD #2 (GOVT)
	006278 FT			006278 FT	2 0 60013 0 00 0129+92
				5 0060/0000	LENGTH(AH 3110 BK 2821)
2 0 60013 0 00 0101+71	003457 FT			003457 FT	SLOAN RD
RUPERT RD				(T545)	
(T546)	0050/0000	==	==	5 0050/0000	LENGTH(AH 2821 BK 3457)
	000000 FT			000000 FT	2 0 60013 0 00 0067+61
					WHITEHALL RD
					(SR2003 SEG 0030/0000)
					NC AIRPORT RD
					COLLEGE AV
					(T301)
					KERR AV
					(T300)
					MFC BEGIN = D
	000000 FT			5 0040/0000	LENGTH(AH 3457 BK 1933)
				000000 FT	
	000000 FT			7034/0000	LENGTH(AH 1933 BK 0680)
				000000 FT	
	000000 FT			7030/0000	LENGTH(AH 0680 BK 2597)
				000000 FT	
	000000 FT			7020/0000	LENGTH(AH 2597 BK 1540)
				000000 FT	
	000000 FT			7010/0000	LENGTH(AH 1540 BK 0000)

EXTRACT DATE: 12/28/2024 ROADWAY MANAGEMENT SYSTEM PAGE NUMBER: 154
 PRINT DATE: 12/30/2024 SLD COUNTY/SR - ANNUAL PRINT COUNTY: VENANGO
 DIR: B TOTAL LEN: .791 MI. DIST: 01-5 SR: 1017
 LEFT MUN: OIL CITY C RIGHT MUN: OIL CITY C

WILLIAM FLINN HW 004179 FT
 (SR0008 SEG 0460/0000) 0030/2869



003522 FT WILLIAM FLINN HW
 0030/2869 (SR0008 SEG 0460/0000)
 0030/2805 BMSSEN 60/1017/0030/2203
 1 0 00205 0 01 0026+22
 OIL CREEK
 0030/2547 BMSBG 60/1017/0030/2203
 MEMORIAL DR
 0030/2110 (CITY)

EXTRACT DATE: 12/28/2024 ROADWAY MANAGEMENT SYSTEM PAGE NUMBER: 153
PRINT DATE: 12/30/2024 SLD COUNTY/SR - ANNUAL PRINT COUNTY: VENANGO

DIR: B TOTAL LEN: .791 MI. DIST: 01-5 SR: 1017
LEFT MUN: OIL CITY C RIGHT MUN: OIL CITY C

FEDERAL ST
(CITY)

0030/0118
001310 FT

SENECA ST
(SR1017 SEG 0021/0657)
SENECA ST
(SR1017 SEG 0030/0000)
CLIFFORD ST
(CITY)
CLIFFORD ST
(CITY)

INTER-AHD

0021/0657

0021/0612

1 0 00205 0 01 0016+09 000653 FT
NC SENECA ST
CENTER ST
(SR1017 SEG 0010/0466)

MFC BEGIN = C
LENGTH(AH 0657 BK 0653) 0021/0000

SENECA ST
(SR1017 SEG 0021/0000) 0010/0466

2 0 60048 0 00 0000+00 000000 FT
MAIN ST
(SR0008 SEG 0432/0000)
(SR0008 SEG 0433/0000) 0010/0000

DUNCOMB ST
(CITY)

0030/0350

000653 FT 1 0 00205 0 01 0026+22
NC SENECA ST

CLIFFORD ST
(CITY)

INTER-BK CLIFFORD ST
(CITY)

0030/0000 LTH AH 002869 BK 001011

000653 FT
7020/0000 LTH AH 001011 BK 000653
INTER-AHD ELM ST
(CITY)
CENTER ST
(SR1001 SEG 0010/0000)

0010/0653 ELM ST
(CITY)
SENECA ST
(CITY)

0010/0466
0010/0257 BMS EN 60/1017/0010/0079
2 0 60048 0 00 0000+00
OIL CREEK

0010/0079 BMS BG 60/1017/0010/0079
0010/0001 MFC BEGIN = C
NC CENTER ST

000000 FT
INTER-BK MAIN ST
(SR0008 SEG 0433/0000)
MFC BEGIN = D
0010/0000 LENGTH(AH 0653 BK 0000)

EXTRACT DATE: 12/28/2024 ROADWAY MANAGEMENT SYSTEM PAGE NUMBER: 152
PRINT DATE: 12/30/2024 SLD COUNTY/SR - ANNUAL PRINT COUNTY: VENANGO
DIR: B TOTAL LEN: .839 MI. DIST: 01-5 SR: 1013
LEFT MUN: OIL CREEK T RIGHT MUN: OIL CREEK T

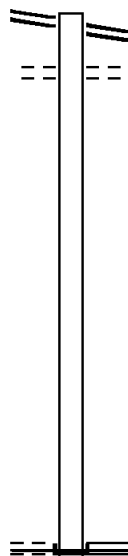
SR 0027 SH 004432 FT
(SR0027 SEG 0190/2446) 0020/2442

001990 FT

000000 FT

BRYNER RD
(T653)

0010/0000



004432 FT SR 0027 SH
0020/2442 (SR0027 SEG 0190/2446)
0020/1887 KUNZ RD
(T671)

001990 FT 2 0 60053 0 00 0020+00
0020/0000 LENGTH(AH 2442 BK 1990)

000000 FT 2 0 60053 0 00 0000+00
NC SR 1013 SH
ROUSEVILLE RD
(SR0227 SEG 0230/0000)
ROUSEVILLE RD
(SR0227 SEG 0230/0000)
MFC BEGIN = D
0010/0000 LENGTH(AH 1990 BK 0000)

EXTRACT DATE: 12/28/2024 ROADWAY MANAGEMENT SYSTEM PAGE NUMBER: 151
PRINT DATE: 12/30/2024 SLD COUNTY/SR - ANNUAL PRINT COUNTY: VENANGO

DIR: B TOTAL LEN: .396 MI. DIST: 01-5 SR: 1011
LEFT MUN: CHERRYTREE T RIGHT MUN: CHERRYTREE T

002093 FT

002093 FT AH-CRAWFORD (20)

INTER-AHD BLOSS ST
0010/2093 (SR2024 SEG 0050/0493)

0010/1262 BMS EN 60/1011/0010/1480
2 0 60052 0 00 0000+00

OIL CREEK
0010/1122 BMSBG 60/1011/0010/1480
DRAKE WELL RD

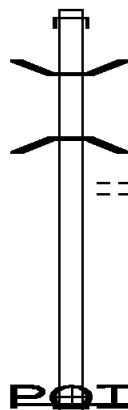
0010/1047 (T588)

000000 FT

000000 FT 2 0 60052 0 00 0000+00
(APRA) DRAKE WELL STATE

NC MU SEUM LN
INTER-BK DRAKE WELL STATE PARK R
(PARK)

MFC BEGIN = D
0010/0000 LENGTH(AH 2093 BK 0000)



EXTRACT DATE: 12/28/2024 ROADWAY MANAGEMENT SYSTEM PAGE NUMBER: 150
PRINT DATE: 12/30/2024 SLD COUNTY/SR - ANNUAL PRINT COUNTY: VENANGO

DIR: B TOTAL LEN: 3.720 MI. DIST: 01-5 SR: 1009
LEFT MUN: CHERRYTREE T RIGHT MUN: CHERRYTREE T

WILLIAM FLINN HW 019643 FT
(SR0008 SEG 0630/1992) 0070/2453

017190 FT

2 0 60045 0 00 0316+67 015820 FT
CARTER RD
(T566) 0060/0000

013145 FT

019643 FT WILLIAM FLINN HW
0070/2453 (SR0008 SEG 0630/1992)

017190 FT 2 0 60045 0 00 0330+37
0070/0000 LENGTH(AH 2453 BK 1370)

015820 FT
0060/0000 LENGTH(AH 1370 BK 2675)

0050/0480 BMS EN 60/1009/0050/0471
2 0 60045 0 00 0294+50
BENNEHOFF
0050/0471 BMSBG 60/1009/0050/0471
0050/0392 BMS EN 60/1009/0050/0380
2 0 60045 0 00 0294+51
BENNEHOFF
0050/0380 BMSBG 60/1009/0050/0380
013145 FT 2 0 60045 0 00 0285+60
PIONEER RD
(T621)
0050/0000 LENGTH(AH 2675 BK 3890)

EXTRACT DATE: 12/28/2024 ROADWAY MANAGEMENT SYSTEM PAGE NUMBER: 149
PRINT DATE: 12/30/2024 SLD COUNTY/SR - ANNUAL PRINT COUNTY: VENANGO

DIR: B TOTAL LEN: 3.720 MI. DIST: 01-5 SR: 1009
LEFT MUN: CHERRYTREE T RIGHT MUN: CHERRYTREE T

009255 FT

009255 FT 2 0 60045 0 00 0246+70
S 0040/0000 LENGTH(AH 3890 BK 2543)

006712 FT

006712 FT 2 0 60045 0 00 0225+44
S 0030/0000 LENGTH(AH 2543 BK 3884)

002828 FT

0020/0610 BMS EN 60/1009/0020/0579
2 0 60045 0 00 0192+44
BENNINGHOFF RUN
0020/0579 BMSBG 60/1009/0020/0579
002828 FT 2 0 60045 0 00 0186+59
CHERRYTREE
CORNPLANTER T
S 0020/0000 LENGTH(AH 3884 BK 2828)
0010/2115 (AAR 528361S)#TRKS 01

000000 FT

STATE PARK RD
(SR1007 SEG 0060/2585) 0010/0000

000000 FT 2 0 60045 0 00 0158+34
NC PE TROLEUM CENTER RD
PETROLEUM CENTER RD
(SR1004 SEG 0010/0000)
MFC BEGIN = D
S 0010/0000 LENGTH(AH 2828 BK 0000)

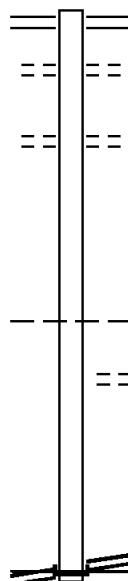
EXTRACT DATE: 12/28/2024 ROADWAY MANAGEMENT SYSTEM PAGE NUMBER: 148
PRINT DATE: 12/30/2024 SLD COUNTY/SR - ANNUAL PRINT COUNTY: VENANGO

DIR: B TOTAL LEN: .645 MI. DIST: 01-5 SR: 1008
LEFT MUN: PLEASANTVILLE B RIGHT MUN: PLEASANTVILLE B

ENTERPRISE RD 003407 FT
(SR0027 SEG 0260/0000) 0010/3407

STATE ST
(SR0027 SEG 0220/0000) 0010/0000

000000 FT



003407 FT MAIN ST
0010/3407 (SR0027 SEG 0260/0000)
0010/3305 MAIN ST
(BORO)
0010/2406 CHESTNUT ST
(BORO)

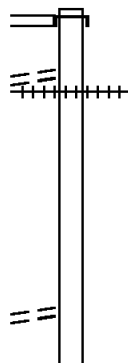
0010/0167 PLEASANTVILLE
OIL CREEK T
FOR SR 0027 AND 1008
0010/0094 (CONN)
000000 FT 1 0 00089 0 00 0452+64
STATE ST
(SR0027 SEG 0220/0000)
NC ME RRRICK ST
INTER-BK ROUSEVILLE RD
(SR0227 SEG 0240/2489)
MFC BEGIN = C
0010/0000 LENGTH(AH 3407 BK 0000)

EXTRACT DATE: 12/28/2024 ROADWAY MANAGEMENT SYSTEM PAGE NUMBER: 147
PRINT DATE: 12/30/2024 SLD COUNTY/SR - ANNUAL PRINT COUNTY: VENANGO

DIR: B TOTAL LEN: 3.015 MI. DIST: 01-5 SR: 1007
LEFT MUN: CORNPLANTER T RIGHT MUN: CORNPLANTER T

PETROLEUM CENTER RD 015917 FT
(SR1009 SEG 0010/0000) 0060/2585
OLD PETROLEUM CENTER RD 0060/2501
(T617)

2 0 60045 0 00 0132+29 013332 FT
NUMBER FIVE POWER RD 0060/0000
(T591)



015917 FT
INTER-AHD STATE PARK RD
0060/2585 (SR1004 SEG 0010/0000)
0060/2193 (AAR 528364M)#TRKS 01

013332 FT
5 0060/0000 LENGTH(AH 2585 BK 3273)

EXTRACT DATE: 12/28/2024 ROADWAY MANAGEMENT SYSTEM PAGE NUMBER: 146
PRINT DATE: 12/30/2024 SLD COUNTY/SR - ANNUAL PRINT COUNTY: VENANGO

DIR: B TOTAL LEN: 3.015 MI. DIST: 01-5 SR: 1007
LEFT MUN: CORNPLANTER T RIGHT MUN: CORNPLANTER T

010059 FT

010059 FT 2 0 60045 0 00 0099+86
S 0050/0000 LENGTH(AH 3273 BK 2502)

007557 FT

007557 FT 2 0 60045 0 00 0073+70
S 0040/0000 LENGTH(AH 2502 BK 2455)

005102 FT

005102 FT 2 0 60045 0 00 0049+15
S 0030/0000 LENGTH(AH 2455 BK 2509)

002593 FT

002593 FT 2 0 60045 0 00 0024+06
S 0020/0000 LENGTH(AH 2509 BK 2593)

CEMETERY HILL RD
(T564)

0010/0389
000000 FT

==

000000 FT 2 0 60045 0 00 0000+00
NC STATE PARK RD
SR 0008 SH
(SR0008 SEG 0520/2036)
MFC BEGIN = D
S 0010/0000 LENGTH(AH 2593 BK 0000)

EXTRACT DATE: 12/28/2024 ROADWAY MANAGEMENT SYSTEM PAGE NUMBER: 145
PRINT DATE: 12/30/2024 SLD COUNTY/SR - ANNUAL PRINT COUNTY: VENANGO

DIR: B TOTAL LEN: 5.983 MI. DIST: 01-5 SR: 1006
LEFT MUN: ALLEGHENY T RIGHT MUN: ALLEGHENY T

	031590 FT		031590 FT	
			INTER-AHD	BAILEY RD
				(T634)
TEMPERANCE HOUSE RD			0130/2683	COL DRAKE HW
(T603)				(SR0036 SEG 0050/0000)
	0130/2469	==	0130/2469	TEMPERANCE HOUSE RD
				(T603)
	028907 FT		028907 FT	2 0 60049 0 00 0288+23
			0130/0000	LENGTH(AH 2683 BK 2555)
			0120/0993	BMS EN 60/1006/0120/0973
				2 0 60049 0 00 0272+44
			0120/0973	PITHOLE TRIB
PLEASANT VALLEY DR	0120/0834	==		BMSBG 60/1006/0120/0973
(T632)				
	026352 FT		0120/0064	BMS EN 60/1006/0120/0000
			026352 FT	2 0 60049 0 00 0264+15
				PITHOLE CREEK
			0120/0000	BMSBG 60/1006/0120/0000
				LENGTH(AH 2555 BK 2913)
	023439 FT		023439 FT	2 0 60049 0 00 0233+48
				CASHUP RD
				(T609)
			0110/0000	LENGTH(AH 2913 BK 1933)

EXTRACT DATE: 12/28/2024 ROADWAY MANAGEMENT SYSTEM PAGE NUMBER: 144
PRINT DATE: 12/30/2024 SLD COUNTY/SR - ANNUAL PRINT COUNTY: VENANGO

DIR: B TOTAL LEN: 5.983 MI. DIST: 01-5 SR: 1006
LEFT MUN: ALLEGHENY T RIGHT MUN: ALLEGHENY T

021506 FT		021506 FT 2 0 60049 0 00 0216+04
		5 0100/0000 LENGTH(AH 1933 BK 2225)
		0090/0313 EAGLE ROCK RD
		0090/0064 (T624)
		BMS EN 60/1006/0090/0032
		2 0 60049 0 00 0194+04
		PITHOLE CK.
		BMS BG 60/1006/0090/0032
2 0 60049 0 00 0193+64 019281 FT		0090/0045
TIGHT PINCH RD		019281 FT
(T626)		5 0090/0000 LENGTH(AH 2225 BK 2377)
0090/0000		
016904 FT		016904 FT 2 0 60049 0 00 0169+87
		ALLEGHENY
		5 0080/0000 CORNPLANTER T
		LENGTH(AH 2377 BK 2027)
014877 FT		014877 FT 2 0 60049 0 00 0149+37
		5 0070/0000 LENGTH(AH 2027 BK 2359)
012518 FT		012518 FT 2 0 60049 0 00 0125+78
		5 0060/0000 LENGTH(AH 2359 BK 2333)
010185 FT		010185 FT 2 0 60049 0 00 0102+45

EXTRACT DATE: 12/28/2024 ROADWAY MANAGEMENT SYSTEM PAGE NUMBER: 143
PRINT DATE: 12/30/2024 SLD COUNTY/SR - ANNUAL PRINT COUNTY: VENANGO

DIR: B TOTAL LEN: 5.983 MI. DIST: 01-5 SR: 1006
LEFT MUN: CORNPLANTER T RIGHT MUN: CORNPLANTER T

PLANK RD
(T614)

0040/2286

007523 FT

004984 FT

002512 FT

000000 FT

LESHER RD
(T612)
S 0050/0000 LENGTH(AH 2333 BK 2662)
0040/2522 BMSSEN 60/1006/0040/2495
2 0 60049 0 00 0100+68
PITHOLE CK.
0040/2495 BMSBG 60/1006/0040/2495

007523 FT 2 0 60049 0 00 0075+42
S 0040/0000 LENGTH(AH 2662 BK 2539)

004984 FT 2 0 60049 0 00 0050+03
S 0030/0000 LENGTH(AH 2539 BK 2472)
0020/1631 BMSSEN 60/1006/0020/1614
2 0 60049 0 00 0041+46
ALLENDER RUN
0020/1614 BMSBG 60/1006/0020/1614

002512 FT 2 0 60049 0 00 0025+32
S 0020/0000 LENGTH(AH 2472 BK 2512)

000000 FT 2 0 60049 0 00 0000+00
NC PITHOLE RD
ROUSEVILLE RD
(SR0227 SEG 0120/0000)
MFC BEGIN = D
S 0010/0000 LENGTH(AH 2512 BK 0000)

EXTRACT DATE: 12/28/2024 ROADWAY MANAGEMENT SYSTEM PAGE NUMBER: 142
PRINT DATE: 12/30/2024 SLD COUNTY/SR - ANNUAL PRINT COUNTY: VENANGO
DIR: B TOTAL LEN: 3.603 MI. DIST: 01-5 SR: 1005
LEFT MUN: CORNPLANTER T RIGHT MUN: CORNPLANTER T

019023 FT

019023 FT ROUSEVILLE RD
0080/2045 (SR0227 SEG 0080/0000)

016978 FT

016978 FT 2 0 60070 0 00 0169+61
S 0080/0000 LENGTH(AH 2045 BK 2525)

014453 FT

014453 FT 2 0 60070 0 00 0144+36
S 0070/0000 LENGTH(AH 2525 BK 2507)

011946 FT

011946 FT 2 0 60070 0 00 0119+29
S 0060/0000 LENGTH(AH 2507 BK 2535)

EXTRACT DATE: 12/28/2024 ROADWAY MANAGEMENT SYSTEM PAGE NUMBER: 141
PRINT DATE: 12/30/2024 SLD COUNTY/SR - ANNUAL PRINT COUNTY: VENANGO

DIR: B TOTAL LEN: 3.603 MI. DIST: 01-5 SR: 1005
LEFT MUN: CORNPLANTER T RIGHT MUN: CORNPLANTER T

MCFATE RD
(T574)

0050/0222
009411 FT

==

009411 FT 2 0 60070 0 00 0094+00
BARRY RD

(T571)

5 0050/0000 LENGTH(AH 2535 BK 1975)

==

007436 FT

5 007436 FT 2 0 60070 0 00 0075+23
0040/0000 LENGTH(AH 1975 BK 2444)

004992 FT

5 004992 FT 2 0 60070 0 00 0049+82
0030/0000 LENGTH(AH 2444 BK 2545)

002447 FT

5 002447 FT 2 0 60070 0 00 0024+37
0020/0000 LENGTH(AH 2545 BK 2447)

MOUNTAINVIEW RD
(PRDR)

0010/0926

==

000000 FT

==

0010/0422 BRIDGE RD
000000 FT (PRDR)
2 0 60070 0 00 0000+00

NC OL

LEOPOLIS RD

LC FOR RIVERVIEW RD

(CONN)

INTER-BK OLEOPOLIS RD

(PRDR)

MFC BEGIN = E

5 0010/0000 LENGTH(AH 2447 BK 0000)

==

EXTRACT DATE: 12/28/2024 ROADWAY MANAGEMENT SYSTEM PAGE NUMBER: 140
PRINT DATE: 12/30/2024 SLD COUNTY/SR - ANNUAL PRINT COUNTY: VENANGO

DIR: B TOTAL LEN: 8.531 MI. DIST: 01-5 SR: 1004
LEFT MUN: PRESIDENT T RIGHT MUN: PRESIDENT T

GRANDIN RD
(T626)

045044 FT
0170/2770

045044 FT
INTER-AHD OLD FERRY RD
0170/2770 (T541)

042274 FT

042274 FT 2 0 60046 0 00 0423+92
S 0170/0000 LENGTH(AH 2770 BK 1878)

040396 FT

0160/0020 BMS EN 60/1004/0160/0000
040396 FT 2 0 60046 0 00 0405+05
MUSKRAT RUN
BMSBG 60/1004/0160/0000
S 0160/0000 LENGTH(AH 1878 BK 3310)

037086 FT

037086 FT 2 0 60046 0 00 0371+70
S 0150/0000 LENGTH(AH 3310 BK 2267)

034819 FT

034819 FT 2 0 60046 0 00 0348+78
S 0140/0000 LENGTH(AH 2267 BK 2404)

EXTRACT DATE: 12/28/2024 ROADWAY MANAGEMENT SYSTEM PAGE NUMBER: 139
PRINT DATE: 12/30/2024 SLD COUNTY/SR - ANNUAL PRINT COUNTY: VENANGO

DIR: B TOTAL LEN: 8.531 MI. DIST: 01-5 SR: 1004
LEFT MUN: PRESIDENT T RIGHT MUN: PRESIDENT T

032415 FT

032415 FT 2 0 60046 0 00 0324+74
S 0130/0000 LENGTH(AH 2404 BK 2229)

030186 FT

0120/0037 BMS EN 60/1004/0120/0000
030186 FT 2 0 60046 0 00 0302+42
PITHOLE CK.
BMSBG 60/1004/0120/0000
PRESIDENT

S 0120/0000 CORNPLANTER T
LENGTH(AH 2229 BK 3086)

027100 FT

027100 FT 2 0 60046 0 00 0270+85
S 0110/0000 LENGTH(AH 3086 BK 3062)

024038 FT

024038 FT 2 0 60046 0 00 0240+40
S 0100/0000 LENGTH(AH 3062 BK 2698)

EXTRACT DATE: 12/28/2024 ROADWAY MANAGEMENT SYSTEM PAGE NUMBER: 138
PRINT DATE: 12/30/2024 SLD COUNTY/SR - ANNUAL PRINT COUNTY: VENANGO

DIR: B TOTAL LEN: 8.531 MI. DIST: 01-5 SR: 1004
LEFT MUN: CORNPLANTER T RIGHT MUN: CORNPLANTER T

021340 FT

021340 FT 2 0 60046 0 00 0213+42
BERRY RD
(T571)
S 0090/0000 LENGTH(AH 2698 BK 3446)

017894 FT

017894 FT 2 0 60046 0 00 0178+90
S 0080/0000 LENGTH(AH 3446 BK 2807)

015087 FT

0070/0667 BMSBN 60/1004/0070/0628
2 0 60046 0 00 0157+11
CHERRY RUN
0070/0628 BMSBG 60/1004/0070/0628
015087 FT 2 0 60046 0 00 0150+81
NC EAGLE ROCK RD
ROUSEVILLE RD
(SR0227 SEG 0080/3250)
MFC BEGIN = E
S 0070/0000 LENGTH(AH 2807 BK 2057)

2 0 60046 0 00 0130+45 013030 FT
CHRISTIE HILL RD
(T600) 0060/0000

0060/1150 SCHOOL HOUSE HILL RD
(T602)

013030 FT

S 0060/0000 LENGTH(AH 2057 BK 3599)

EXTRACT DATE: 12/28/2024 ROADWAY MANAGEMENT SYSTEM PAGE NUMBER: 137
PRINT DATE: 12/30/2024 SLD COUNTY/SR - ANNUAL PRINT COUNTY: VENANGO

DIR: B TOTAL LEN: 8.531 MI. DIST: 01-5 SR: 1004
LEFT MUN: CORNPLANTER T RIGHT MUN: CORNPLANTER T

2 0 60046 0 00 0094+36 009431 FT
BURNS LN
(T586) 0050/0000

007399 FT

004942 FT

002447 FT

RUSSELLS CORNERS RD
(T601) 0010/0489

000000 FT

PETROLEUM CENTER RD
(SR1009 SEG 0010/0000) 0010/0000

009431 FT

0050/0000 LENGTH(AH 3599 BK 2032)

007399 FT 2 0 60046 0 00 0074+04
0040/0000 LENGTH(AH 2032 BK 2457)

004942 FT 2 0 60046 0 00 0049+31
0030/0000 LENGTH(AH 2457 BK 2495)

002447 FT 2 0 60046 0 00 0024+47
0020/0000 LENGTH(AH 2495 BK 2447)

0010/0435 BMS EN 60/1004/0010/0196

2 0 60046 0 00 0001+97
BRIDGE CLOSED

0010/0196 BMSBG 60/1004/0010/0196
OIL CREEK

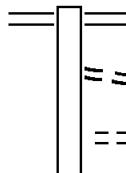
000000 FT 2 0 60046 0 00 0000+00
NC PE PETROLEUM CENTER RD

INTER-BK STATE PARK RD
(SR1007 SEG 0060/2585)

0010/0000 MFC BEGIN = D
LENGTH(AH 2447 BK 0000)

EXTRACT DATE: 12/28/2024 ROADWAY MANAGEMENT SYSTEM PAGE NUMBER: 136
PRINT DATE: 12/30/2024 SLD COUNTY/SR - ANNUAL PRINT COUNTY: VENANGO
DIR: B TOTAL LEN: 2.743 MI. DIST: 01-5 SR: 1003
LEFT MUN: CORNPLANTER T RIGHT MUN: CORNPLANTER T

014483 FT



FAIRVIEW AV

014483 FT GRANDVIEW RD
0070/3782 (SR1001 SEG 0060/0000)
ROCKWOOD AV
0070/3598 (T537)
SPRING RD
0070/2966 (TWP)
WOODSIDE AV

EXTRACT DATE: 12/28/2024 ROADWAY MANAGEMENT SYSTEM PAGE NUMBER: 135
PRINT DATE: 12/30/2024 SLD COUNTY/SR - ANNUAL PRINT COUNTY: VENANGO

DIR: B TOTAL LEN: 2.743 MI. DIST: 01-5 SR: 1003
LEFT MUN: CORNPLANTER T RIGHT MUN: CORNPLANTER T

(T672)	0070/2435	==	==	0070/2435 (T675)
HILLCREST AV (T535)	0070/1388	==		
		==	==	0070/0766 PARK AV (T533)
		--	--	0070/0085 CORNPLANTER OIL CITY C
	010701 FT		==	0070/0052 GREENWOOD DR (CITY)
FISHER AV (CITY)	0060/0775	==		010701 FT 2 0 60035 0 00 0106+92 5 0070/0000 LENGTH(AH 3782 BK 1219)
			==	0060/0655 LC FOR EDGEWOOD DR (CONN)
			==	EDGEWOOD DR (CITY)
			==	NC OAK RD
			==	LYNCH BL (CITY)
CRESTVIEW DR (CITY)	0060/0192	==		0060/0441 LC FOR LYNCH BL (CONN)
2 0 60035 0 00 0094+85	009482 FT	==		009482 FT
LC FOR CRESTVIEW DR (CONN)	0060/0000	==		5 0060/0000 LENGTH(AH 1219 BK 3531)
PARK RD (CITY)	0050/1100	==		
			==	0050/0735 VO TECH DR (CITY)
005951 FT				005951 FT 2 0 60035 0 00 0059+59 GLENVIEW AV (CITY)
			==	5 0050/0000 LENGTH(AH 3531 BK 3498)
			==	0040/2897 FOREST PL (CITY)

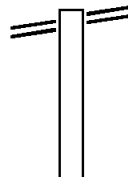
EXTRACT DATE: 12/28/2024 ROADWAY MANAGEMENT SYSTEM PAGE NUMBER: 134
PRINT DATE: 12/30/2024 SLD COUNTY/SR - ANNUAL PRINT COUNTY: VENANGO

DIR: B TOTAL LEN: 2.743 MI. DIST: 01-5 SR: 1003
LEFT MUN: OIL CITY C RIGHT MUN: OIL CITY C

CARROLL AV (CITY)	0040/2326	==	
HONE AV (CITY)	0040/1701	==	
HOFFMAN AV (CITY)	0040/1251	==	
BISHOP AV (CITY)	0040/0560	==	
2 0 60035 0 00 0024+58 002453 FT			002453 FT
HARRIOTT AV (CITY)			
BISSELL AV (CITY)	0040/0000	==	NC BISSELL AV
		==	5 0040/0000 LENGTH(AH 3498 BK 1469)
		==	MYLAN ST
		==	0030/1262 (CITY)
		==	WASHINGTON AV
		==	0030/1070 (CITY)
OAK ST (CITY)	0030/0925	==	
HARRIOTT AV (CITY)	0030/0877	==	NC HARRIOTT ST
UNKNOWN AL (CITY)	0030/0709	==	
		==	
		==	GRAFF ST
		==	(CITY)
		==	NC ST
		==	OUT ST
		==	DIAMOND ST
	000984 FT	==	0030/0367 (CITY)
		==	000984 FT 2 0 60035 0 00 0007+49
		==	5 0030/0000 LENGTH(AH 1469 BK 0411)
		==	COLBERT AV
		==	(CITY)
		==	NC GRAFF ST
UNKNOWN AL (CITY)	0020/0186	==	
2 0 60035 0 00 0005+70 000573 FT			000573 FT
HARRIOTT AV (CITY)	0020/0000	==	5 0020/0000 LENGTH(AH 0411 BK 0573)
		==	SYCAMORE ST
		==	0010/0151 (CITY)
	000000 FT	==	000000 FT 2 0 60035 0 00 0000+00
		==	NC SPRING ST
		==	CENTER ST
		==	(SR1001 SEG 0010/0328)
		==	INTER-BK PLUMMER ST
		==	(SR1001 SEG 0010/0328)
		==	MFC BEGIN = D
		==	5 0010/0000 LENGTH(AH 0573 BK 0000)

EXTRACT DATE: 12/28/2024 ROADWAY MANAGEMENT SYSTEM PAGE NUMBER: 133
PRINT DATE: 12/30/2024 SLD COUNTY/SR - ANNUAL PRINT COUNTY: VENANGO
DIR: B TOTAL LEN: 5.216 MI. DIST: 01-5 SR: 1001
LEFT MUN: CORNPLANTER T RIGHT MUN: CORNPLANTER T

ROUSVILLE RD 027539 FT
(SR0227 SEG 0070/0000) 0120/2109



027539 FT ROUSVILLE RD
0120/2109 (SR0227 SEG 0070/0000)

EXTRACT DATE: 12/28/2024 ROADWAY MANAGEMENT SYSTEM PAGE NUMBER: 132
PRINT DATE: 12/30/2024 SLD COUNTY/SR - ANNUAL PRINT COUNTY: VENANGO

DIR: B TOTAL LEN: 5.216 MI. DIST: 01-5 SR: 1001
LEFT MUN: CORNPLANTER T RIGHT MUN: CORNPLANTER T

025430 FT

025430 FT 2 0 60048 0 01 0140+41
S 0120/0000 LENGTH(AH 2109 BK 2474)

022956 FT

022956 FT 2 0 60048 0 01 0115+67
WALNUT BEND RD
(T539)
== S 0110/0000 LENGTH(AH 2474 BK 1610)

021346 FT

021346 FT 2 0 60048 0 01 0099+55
S 0100/0000 LENGTH(AH 1610 BK 2494)

MOODY RUN RD
(T555)

0090/0915 ==

018852 FT

018852 FT 2 0 60048 0 01 0074+17
S 0090/0000 LENGTH(AH 2494 BK 2700)
GABRESKI CT
== 0080/2647 (PRDR)

016152 FT

== 0080/0079 EVERGREEN LN
(PRDR)
016152 FT 1 1 05392 0 00 0093+75
S 0080/0000 LENGTH(AH 2700 BK 2909)

== 0070/2138 BRIAR LN
(PRDR)

== 0070/1182 JEFF CUBBON LN
(PRDR)
STARLIGHT DR

EXTRACT DATE: 12/28/2024 ROADWAY MANAGEMENT SYSTEM PAGE NUMBER: 131
PRINT DATE: 12/30/2024 SLD COUNTY/SR - ANNUAL PRINT COUNTY: VENANGO

DIR: B TOTAL LEN: 5.216 MI. DIST: 01-5 SR: 1001
LEFT MUN: CORNPLANTER T RIGHT MUN: CORNPLANTER T

		==	0070/0883 (PRDR)	
	013243 FT		013243 FT 1 1 05392 0 00 0064+66	
			HORNE LN	
		==	0070/0000 LENGTH(AH 2909 BK 2282)	
	010961 FT		010961 FT 1 1 05392 0 00 0041+69	
			OAK RD	
		==	0060/0000 LENGTH(AH 2282 BK 2353)	
STEWART RD				
(T660)	0050/1581	==		
CONCORD RD				
(T664)	0050/0725	==		
	008608 FT	==	0050/0421 HILLCREST AV	
			(T535)	
			008608 FT 1 1 05392 0 00 0018+18	
			CORNPLANTER	
		--	0050/0000 OIL CITY C LENGTH(AH 2353 BK 1843)	
		==	0040/1153 SUMMIT ST	
			(CITY)	
	006765 FT	==	0040/0420 GREENFIELD CT	
			(CITY)	
			006765 FT 1 1 05392 0 00 0000+00	
			NC GRANDVIEW RD	
		==	0040/0000 LENGTH(AH 1843 BK 1796)	
			MAPLE AV	
		==	0030/1505 (CITY)	
2 0 60048 0 00 0051+57 004969 FT			004969 FT	
MERRITT ST				
(CITY)	0030/0000	==	0030/0000 LENGTH(AH 1796 BK 2146)	
			PARK RD	
MANNING AL		==	0020/1803 (CITY)	
(CITY)	0020/1495	==		

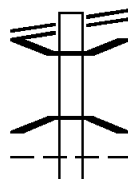
EXTRACT DATE: 12/28/2024 ROADWAY MANAGEMENT SYSTEM PAGE NUMBER: 130
PRINT DATE: 12/30/2024 SLD COUNTY/SR - ANNUAL PRINT COUNTY: VENANGO

DIR: B TOTAL LEN: 5.216 MI. DIST: 01-5 SR: 1001
LEFT MUN: OIL CITY C RIGHT MUN: OIL CITY C

MANNING ST (CITY)	0020/1159	==	0020/1109	DEER ST (CITY)
		==	0020/0972	HONE AV (CITY)
		==	0020/0794	BUTTERNUT AL (CITY)
BUTTERNUT AL (CITY)	0020/0742	==		
COOPER AV (CITY)	0020/0659	==		
		==	0020/0600	HOFFMAN AV (CITY)
		==	0020/0422	CLARK AL (CITY)
		==		BISSELL AV (CITY)
		==	0020/0235	NO NAME AL (CITY)
002823 FT		==	002823 FT	2 0 60048 0 00 0030+40
		==	0020/0000	MYLAN ST (CITY)
		==	0010/2586	LENGTH(AH 2146 BK 2823) WASHINGTON AV (CITY)
		==	0010/2222	PEARL AV (CITY)
		==	0010/1903	GROVE AV (CITY)
MURRAY ST (CITY)	0010/1878	==		
SPRUCE ST (CITY)	0010/0800	==		
		+++++	0010/0401	(AAR 262850M)#TRKS 01 NC PLUMMER ST
		+++++	0010/0328	SPRING ST (SR1003 SEG 0010/0000)
000000 FT		+++++	0010/0215	(AAR 528678J)#TRKS 04
		+++++	000000 FT	2 0 60048 0 00 0000+00
				NC CENTER ST
				ELM ST (CITY)
			INTER-BK	CENTER ST (SR1017 SEG 0010/0653)
			0010/0000	MFC BEGIN = D LENGTH(AH 2823 BK 0000)

EXTRACT DATE: 12/28/2024 ROADWAY MANAGEMENT SYSTEM PAGE NUMBER: 129
 PRINT DATE: 12/30/2024 SLD COUNTY/SR - ANNUAL PRINT COUNTY: VENANGO
 DIR: B TOTAL LEN: 4.502 MI. DIST: 01-5 SR: 965
 LEFT MUN: FRENCH CREEK T RIGHT MUN: FRENCH CREEK T

MERCER RD 023772 FT
 (SR0062 SEG 0090/0000) 0080/3264



023772 FT MERCER RD
 0080/3264 (SR0062 SEG 0090/0000)
 0080/3055 BMSBN 60/0965/0080/2964
 2 0 60017 0 00 0204+96
 BIG SANDY CREEK
 0080/2957 BMSBG 60/0965/0080/2964
 FRENCH CREEK
 0080/2823 MINERAL T

EXTRACT DATE: 12/28/2024 ROADWAY MANAGEMENT SYSTEM PAGE NUMBER: 128
PRINT DATE: 12/30/2024 SLD COUNTY/SR - ANNUAL PRINT COUNTY: VENANGO

DIR: B TOTAL LEN: 4.502 MI. DIST: 01-5 SR: 965
LEFT MUN: FRENCH CREEK T RIGHT MUN: FRENCH CREEK T

020508 FT

020508 FT 2 0 60017 0 00 0204+96
S 0080/0000 LENGTH(AH 3264 BK 3006)

017502 FT

017502 FT 2 0 60017 0 00 0174+97
S 0070/0000 LENGTH(AH 3006 BK 2651)

2 0 60017 0 00 0148+34 014851 FT
KIMBLE HILL RD
(T395) 0060/0000

== 0060/1387 ADAMS RD
(T399)

014851 FT
S 0060/0000 LENGTH(AH 2651 BK 2944)
SLATERTOWN SPUR RD
0050/2895 (T332)

011907 FT

011907 FT 2 0 60017 0 00 0119+22
S 0050/0000 LENGTH(AH 2944 BK 2345)

CENTER CHURCH RD

EXTRACT DATE: 12/28/2024 ROADWAY MANAGEMENT SYSTEM PAGE NUMBER: 127
PRINT DATE: 12/30/2024 SLD COUNTY/SR - ANNUAL PRINT COUNTY: VENANGO

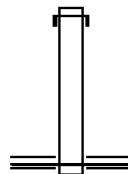
DIR: B TOTAL LEN: 4.502 MI. DIST: 01-5 SR: 965
LEFT MUN: MINERAL T RIGHT MUN: MINERAL T

(T303)	0040/0419	==		009562 FT	==		009562 FT 2 0 60017 0 00 0095+69
	009562 FT						5 0040/0000 LENGTH(AH 2345 BK 2797)
RAYMILTON RD		==					0030/1869 WHEELER RD
(SR3015 SEG 0010/0000)	0030/1737						(T393)
		==					0030/1609 SLATERTOWN RD
							(T330)
2 0 60017 0 00 0067+60	006765 FT						006765 FT HELLS KITCHEN RD
MT PLEASANT CHURCH RD		==					(SR3011 SEG 0120/2150)
(T301)	0030/0000						5 0030/0000 LENGTH(AH 2797 BK 3127)
MT PLEASANT CHURCH RD		==					
(T301)	0020/1922						
	003638 FT						003638 FT 2 0 60017 0 00 0036+25
							HENDERSON STATION RD
							(T300)
		==					5 0020/0000 LENGTH(AH 3127 BK 3638)
	000000 FT						000000 FT 2 0 60017 0 00 0000+00
							NC JACKSON CTR POLK RD
							INTER-BK JACKSON CTR POLK RD
							(SR0965 SEG 0130/2339)
							MFC BEGIN = D
							BK-MERCER (43)
							5 0010/0000 LENGTH(AH 3638 BK 0000)

EXTRACT DATE: 12/28/2024 ROADWAY MANAGEMENT SYSTEM PAGE NUMBER: 126
 PRINT DATE: 12/30/2024 SLD COUNTY/SR - ANNUAL PRINT COUNTY: VENANGO
 DIR: B TOTAL LEN: .041 MI. DIST: 01-5 SR: 478
 LEFT MUN: RICHLAND T RIGHT MUN: RICHLAND T

000214 FT

000000 FT



000214 FT AH-CLARION (16)
 INTER-AHD SR 0478 SH
 0012/0214 (SR0478 SEG 0012/0000)
 000000 FT 1 0 00251 0 00 0004+01
 NC SR 0478 SH
 SR 0038 SH
 (SR0038 SEG 0080/1763)
 MFC BEGIN = E
 0012/0000 LENGTH(AH 0214 BK 0000)

EXTRACT DATE: 12/28/2024 ROADWAY MANAGEMENT SYSTEM PAGE NUMBER: 125
PRINT DATE: 12/30/2024 SLD COUNTY/SR - ANNUAL PRINT COUNTY: VENANGO

DIR: B TOTAL LEN: 15.759 MI. DIST: 01-5 SR: 428
LEFT MUN: PLUM T RIGHT MUN: PLUM T

083207 FT

083207 FT AH-CRAWFORD (20)
INTER-AHD TROY CENTER RD
0340/3270 (SR0428 SEG 0010/0000)

2 0 60043 0 00 0025+56 079937 FT
NOEL RD
(T661) 0340/0000

=

079937 FT
5 0340/0000 LENGTH(AH 3270 BK 2561)

EXTRACT DATE: 12/28/2024 ROADWAY MANAGEMENT SYSTEM PAGE NUMBER: 124
PRINT DATE: 12/30/2024 SLD COUNTY/SR - ANNUAL PRINT COUNTY: VENANGO

DIR: B TOTAL LEN: 15.759 MI. DIST: 01-5 SR: 428
LEFT MUN: PLUM T RIGHT MUN: PLUM T

2 0 60043 0 00 0000+00 077376 FT
SR 0027 SH
(SR0027 SEG 0080/0000) 0330/0000
077376 FT

077376 FT OY CENTER RD
INTER-BK SR 0027 SH
(SR0027 SEG 0080/0000)
5 0330/0000 LTH AH 002561 BK 000100
077376 FT
7324/0000 LTH AH 000100 BK 002644
INTER-AHD SR 0027 SH
(SR0027 SEG 0090/0000)
SR 0027 SH
(SR0027 SEG 0090/0000)
0320/2644

074732 FT

5 074732 FT 2 0 60042 0 00 0360+14
5 0320/0000 LENGTH(AH 2644 BK 2462)

072270 FT

072270 FT 2 0 60042 0 00 0335+14
NC DEMPSEYTOWN RD
5 0310/0000 LENGTH(AH 2462 BK 2584)

BRENNER RD
(T643)

0300/1599

069686 FT

0300/0199 ACCEL RD
(T645)
069686 FT 2 0 60042 0 00 0309+56
5 0300/0000 LENGTH(AH 2584 BK 1930)

EXTRACT DATE: 12/28/2024 ROADWAY MANAGEMENT SYSTEM PAGE NUMBER: 123
PRINT DATE: 12/30/2024 SLD COUNTY/SR - ANNUAL PRINT COUNTY: VENANGO

DIR: B TOTAL LEN: 15.759 MI. DIST: 01-5 SR: 428
LEFT MUN: PLUM T RIGHT MUN: PLUM T

067756 FT

067756 FT 2 0 60042 0 00 0289+67
S 0290/0000 LENGTH(AH 1930 BK 2124)

2 0 60042 0 00 0269+32 065632 FT
KNAPP RD
(T432)
DAVISON RD
(T436)

0280/0000

065632 FT
S 0280/0000 LENGTH(AH 2124 BK 1919)

063713 FT

063713 FT 2 0 60042 0 00 0249+91
S 0270/0000 LENGTH(AH 1919 BK 2523)

061190 FT

061190 FT 2 0 60042 0 00 0224+68
S 0260/0000 LENGTH(AH 2523 BK 2623)

2 0 60042 0 00 0197+58 058567 FT
RIDGEVIEW RD
(SR4022 SEG 0080/0000) 0250/0000

058567 FT BUXTON RD
(SR4022 SEG 0080/0000)
PLUM
OAKLAND T
S 0250/0000 LENGTH(AH 2623 BK 2917)

2 0 60042 0 00 0170+94 055650 FT

055650 FT

EXTRACT DATE: 12/28/2024 ROADWAY MANAGEMENT SYSTEM PAGE NUMBER: 122
PRINT DATE: 12/30/2024 SLD COUNTY/SR - ANNUAL PRINT COUNTY: VENANGO

DIR: B TOTAL LEN: 15.759 MI. DIST: 01-5 SR: 428
LEFT MUN: OAKLAND T RIGHT MUN: OAKLAND T

RICE RD
(T454)
LC FOR RICE RD
(CONN)

0240/0000
0230/2930

==
==

5 0240/0000 LENGTH(AH 2917 BK 3118)

052532 FT

==
==
==

0230/0077 BMSBN 60/0428/0230/0000
052532 FT 2 0 60042 0 00 0138+48

5 0230/0000
0220/1439 LENGTH(AH 3118 BK 1833)

BMSBG 60/0428/0230/0000
BMSBN 60/0428/0220/1362
2 0 60042 0 00 0133+69
PRATHER RUN
BMSBG 60/0428/0220/1362

050699 FT

5 050699 FT 2 0 60042 0 00 0120+07
0220/0000 LENGTH(AH 1833 BK 2544)

048155 FT

==

048155 FT 2 0 60042 0 00 0094+64
DEETS SCHOOL LN
(T615)
5 0210/0000 LENGTH(AH 2544 BK 2664)






045491 FT

==

045491 FT 2 0 60042 0 00 0068+00
PUMP STATION RD
(T595)
5 0200/0000 LENGTH(AH 2664 BK 2167)

EXTRACT DATE: 12/28/2024 ROADWAY MANAGEMENT SYSTEM PAGE NUMBER: 121
PRINT DATE: 12/30/2024 SLD COUNTY/SR - ANNUAL PRINT COUNTY: VENANGO

DIR: B TOTAL LEN: 15.759 MI. DIST: 01-5 SR: 428
LEFT MUN: OAKLAND T RIGHT MUN: OAKLAND T

043324 FT		0190/0024 BMS EN 60/0428/0190/0000 043324 FT 2 0 60042 0 00 0046+38 SUGAR CK. TR.
		5 0190/0000 BMSBG 60/0428/0190/0000 LENGTH(AH 2167 BK 2104)
041220 FT		041220 FT 2 0 60042 0 00 0025+10 5 0180/0000 LENGTH(AH 2104 BK 2523)
038697 FT		038697 FT 2 0 60042 0 00 0000+00 SR 0417 SH (SR0417 SEG 0190/0890)
		NC WA LLACEVILLE RD INTER-BK SR 0417 SH (SR0417 SEG 0190/0890)
038697 FT		5 0170/0000 LTH AH 002523 BK 000100 038697 FT 7164/0000 LTH AH 000100 BK 002160 INTER-AHD SR 0417 SH 0160/2160 (SR0417 SEG 0190/0000)
SR 0417 SH (SR0417 SEG 0190/0000)		
0160/2160		
036537 FT		036537 FT 1 1 04214 0 00 0101+75 5 0160/0000 LENGTH(AH 2160 BK 2128)
OAKLAND VILLAGE DR (T500)		
0150/0889		
034409 FT		034409 FT 1 1 04214 0 00 0084+07

EXTRACT DATE: 12/28/2024 ROADWAY MANAGEMENT SYSTEM PAGE NUMBER: 120
PRINT DATE: 12/30/2024 SLD COUNTY/SR - ANNUAL PRINT COUNTY: VENANGO

DIR: B TOTAL LEN: 15.759 MI. DIST: 01-5 SR: 428
LEFT MUN: OAKLAND T RIGHT MUN: OAKLAND T

DITTMAN RD
(PRDR)

0140/1937

031764 FT

030153 FT

026372 FT

SR 4025 SH
(SR4025 SEG 0010/2326) 0110/2091

2 0 60034 0 01 0235+20 023579 FT
SR 4025 SH
(SR4025 SEG 0010/0000) 0110/0000

OLD SPLANE AIRPORT RD
(PRDR) 0100/1534

5 0150/0000 LENGTH(AH 2128 BK 2645)

031764 FT 1 1 04214 0 00 0054+02
5 0140/0000 LENGTH(AH 2645 BK 1611)

0130/0361 WOODS LN
030153 FT (TWP)
1 1 04214 0 00 0037+91
CHERRYTREE RD
(T450)
5 0130/0000 LENGTH(AH 1611 BK 3781)
0120/3010 MITCHELL RD
(T583)

026372 FT 1 1 04214 0 00 0000+00
5 0120/0000 LENGTH(AH 3781 BK 2793)

023579 FT
5 0110/0000 LENGTH(AH 2793 BK 2801)

EXTRACT DATE: 12/28/2024 ROADWAY MANAGEMENT SYSTEM PAGE NUMBER: 119
PRINT DATE: 12/30/2024 SLD COUNTY/SR - ANNUAL PRINT COUNTY: VENANGO

DIR: B TOTAL LEN: 15.759 MI. DIST: 01-5 SR: 428
LEFT MUN: OAKLAND T RIGHT MUN: OAKLAND T

020778 FT		020778 FT	2 0 60034 0 01 0207+90 HORN RD (T516)
	=	S 0100/0000	LENGTH(AH 2801 BK 2100)
2 0 60034 0 01 0186+06 018678 FT WARREN RD (T553)		018678 FT	RYND FARM RD (T685)
0090/0000	=	S 0090/0000	LENGTH(AH 2100 BK 1828)
016850 FT		016850 FT	2 0 60034 0 01 0167+78 OAKLAND SUGARCREEK B
	-	S 0080/0000	LENGTH(AH 1828 BK 2270)
014580 FT		014580 FT	2 0 60034 0 01 0144+58
		S 0070/0000	LENGTH(AH 2270 BK 2258)
2 0 60034 0 01 0122+00 012322 FT SHAFFER RUN RD (BORO)		012322 FT	
0060/0000	=	S 0060/0000	LENGTH(AH 2258 BK 2206)
010116 FT		010116 FT	2 0 60034 0 01 0099+30

DIR: B TOTAL LEN: 15.759 MI.
LEFT MUN: SUGARCREEK B

DIST: 01-5 SR: 428
RIGHT MUN: SUGARCREEK B

LAWRENCE DR
(T529)

DWYER ST
(CITY)

MAIN ST
(SR0062 SEG 0470/0000) 0010/0000

```

SUGARCREEK
CORNPLANTER T
0050/0000 LENGTH(AH 2206 BK 2549)
0040/2088 SPRUCE LN
(PDRD)

007567 FT 2 0 60034 0 01 0073+81
0040/0000 LENGTH(AH 2549 BK 2495)

005072 FT 2 0 60034 0 01 0048+86
0030/0000 LENGTH(AH 2495 BK 2328)

002744 FT 2 0 60034 0 01 0025+55
NC HALYDAY RUN RD
0020/0000 LENGTH(AH 2328 BK 2744)
CORNPLANTER
0010/2597 OIL CITY C

0010/0353 HALYDAY ST
000000 FT 2 0 60034 0 00 0010/0249)
NC HALYDAY ST
MAIN ST
(SR0008 SEG 0420/0000)
(SR0008 SEG 0421/0000)

INTER-BK PETROLEUM ST
(SR0062 SEG 0470/0000)
MFC BEGIN = D
0010/0000 LENGTH(AH 2744 BK 0000)

```

EXTRACT DATE: 12/28/2024 ROADWAY MANAGEMENT SYSTEM PAGE NUMBER: 117
PRINT DATE: 12/30/2024 SLD COUNTY/SR - ANNUAL PRINT COUNTY: VENANGO

DIR: B TOTAL LEN: 10.608 MI. DIST: 01-5 SR: 427
LEFT MUN: PLUM T RIGHT MUN: PLUM T

DEETER RD
(T641)

056011 FT

0220/2994

053017 FT

==+==

RBR

RBR

056011 FT AH-CRAWFORD (20)
INTER-AHD SR 0427 SH
(SR0427 SEG 0010/0000)
PARADISE LN
(T425)

0220/2994

0220/0055 BMS EN 60/0427/0220/0000
053017 FT 1 0 00090 0 02 0879+88
P3
W. BRANCH OF SUGAR CREE
BMSBG 60/0427/0220/0000
5 0220/0000 LENGTH(AH 2994 BK 2478)

EXTRACT DATE: 12/28/2024 ROADWAY MANAGEMENT SYSTEM PAGE NUMBER: 116
PRINT DATE: 12/30/2024 SLD COUNTY/SR - ANNUAL PRINT COUNTY: VENANGO

DIR: B TOTAL LEN: 10.608 MI. DIST: 01-5 SR: 427
LEFT MUN: PLUM T RIGHT MUN: PLUM T

	==	==	0210/0819	WILLIAMS RD (T627)
050539 FT			050539 FT	1 0 00090 0 02 0855+25
			0210/0000	LENGTH(AH 2478 BK 2497)
			0200/1840	BMS EN 60/0427/0200/1755
				1 0 00090 0 02 0830+00
			0200/1749	SUGAR CREEK BMSBG 60/0427/0200/1755
048042 FT			048042 FT	1 0 00090 0 02 0830+00
			0200/0000	LENGTH(AH 2497 BK 2092)
045950 FT			045950 FT	1 0 00090 0 02 0809+29
				RIDGEVIEW RD (SR4022 SEG 0010/0000)
				WHITE RD (T384)
			0190/0000	LENGTH(AH 2092 BK 2946)
			0180/2339	BMS EN 60/0427/0180/2239
				1 0 00090 0 02 0802+27
			0180/2239	SUGAR CREEK BMSBG 60/0427/0180/2239
KREPP RD (T625)		==	0180/1231	
043004 FT			043004 FT	1 0 00090 0 02 0779+58
			0180/0000	LENGTH(AH 2946 BK 2933)
			0170/1306	BMS EN 60/0427/0170/1294
				1 0 00090 0 02 0763+44
			0170/1294	SUG. CK. BR. BMSBG 60/0427/0170/1294

EXTRACT DATE: 12/28/2024 ROADWAY MANAGEMENT SYSTEM PAGE NUMBER: 115
PRINT DATE: 12/30/2024 SLD COUNTY/SR - ANNUAL PRINT COUNTY: VENANGO

DIR: B TOTAL LEN: 10.608 MI. DIST: 01-5 SR: 427
LEFT MUN: PLUM T RIGHT MUN: PLUM T

JACKSON PLUM RD
(T611)

0170/0973

040071 FT

1 0 00090 0 02 0713+21 036367 FT
SMALLS RD
(T605)

0160/0000

033504 FT

030968 FT

029181 FT

PLUM
0170/0986 JACKSON T

040071 FT 1 0 00090 0 02 0750+25
0170/0000 LENGTH(AH 2933 BK 3704)

036367 FT

0160/0000 LENGTH(AH 3704 BK 2863)
WRIGHT RD
0150/2461 (T607)

033504 FT 1 0 00090 0 02 0684+67
0150/0000 LENGTH(AH 2863 BK 2536)

030968 FT 1 0 00090 0 02 0659+31
0140/0000 LENGTH(AH 2536 BK 1787)

029181 FT 1 0 00090 0 02 0641+44
CREEK RD
(T595)
0130/0000 LENGTH(AH 1787 BK 3063)

EXTRACT DATE: 12/28/2024 ROADWAY MANAGEMENT SYSTEM PAGE NUMBER: 114
PRINT DATE: 12/30/2024 SLD COUNTY/SR - ANNUAL PRINT COUNTY: VENANGO

DIR: B TOTAL LEN: 10.608 MI. DIST: 01-5 SR: 427
LEFT MUN: JACKSON T RIGHT MUN: JACKSON T

026118 FT

026118 FT 1 0 00090 0 02 0610+81
5 0120/0000 LENGTH(AH 3063 BK 2056)
JACKSON
0110/2048 COOPERSTOWN B
NC SR 0427 SH

1 0 00090 0 02 0590+28 024062 FT
ACADEMY ST
(SR4018 SEG 0110/1887) 0110/0000
MAIN ST
(SR4007 SEG 0010/0000)
BRINK ST
(BORO) 0100/2354
JENNINGS WAY
(BORO) 0100/2122
FACTORY ST
(BORO) 0100/1857

024062 FT
5 0110/0000 LENGTH(AH 2056 BK 2935)

NC BRADLEYTOWN RD

0100/1811 BMS EN 60/0427/0100/1839
1 0 00090 0 02 0559+37
SUGAR CREEK
0100/1674 BMSBG 60/0427/0100/1839
COOPERSTOWN RD
0100/1618 (SR4020 SEG 0010/0000)

021127 FT

0100/0315 LEPLEY LN
(BORO)
021127 FT 1 0 00090 0 02 0559+37
NC MAIN ST
COOPERSTOWN
JACKSON T
5 0100/0000 LENGTH(AH 2935 BK 2917)
TITAN LN
0090/2401 (PRDR)
TITAN LN

EXTRACT DATE: 12/28/2024 ROADWAY MANAGEMENT SYSTEM PAGE NUMBER: 113
PRINT DATE: 12/30/2024 SLD COUNTY/SR - ANNUAL PRINT COUNTY: VENANGO

DIR: B TOTAL LEN: 10.608 MI. DIST: 01-5 SR: 427
LEFT MUN: JACKSON T RIGHT MUN: JACKSON T

	==	0090/2099 (PRDR)
018210 FT		018210 FT 1 0 00090 0 02 0531+29 NC SR 427 SH
	==	PATCHEL RUN RD (SR4003 SEG 0110/2810)
	==	5 0090/0000 LENGTH(AH 2917 BK 1694)
	==	0080/1327 LAMBERTON RD (T382)
016516 FT		016516 FT 1 0 00090 0 02 0514+08
	==	5 0080/0000 LENGTH(AH 1694 BK 1424)
	==	ROGERS RD (T559)
015092 FT		015092 FT 1 0 00090 0 02 0500+71
	==	5 0070/0000 LENGTH(AH 1424 BK 2219)
		0060/1586 BMS EN 60/0427/0060/1212
		1 0 00090 0 01 0488+22
		SUGAR CREEK
FOSTER RD (T549)		0060/1212 BMSBG 60/0427/0060/1212
0060/0995	==	
012873 FT		012873 FT 1 0 00090 0 01 0475+87
	==	5 0060/0000 LENGTH(AH 2219 BK 1620)
		JACKSON
INDEPENDENT RD (T557)		0050/0583 SUGARCREEK B
0050/0564	==	
011253 FT		011253 FT 1 0 00090 0 01 0459+72
	==	5 0050/0000 LENGTH(AH 1620 BK 2309)
008944 FT		008944 FT 1 0 00090 0 01 0436+63

EXTRACT DATE: 12/28/2024 ROADWAY MANAGEMENT SYSTEM PAGE NUMBER: 112
PRINT DATE: 12/30/2024 SLD COUNTY/SR - ANNUAL PRINT COUNTY: VENANGO

DIR: B TOTAL LEN: 10.608 MI. DIST: 01-5 SR: 427
LEFT MUN: SUGARCREEK B RIGHT MUN: SUGARCREEK B

BEATTY RUN RD
(BORO)

0030/0502

005912 FT

002876 FT

FROM 0322/0140 SH
(CONN)

0010/0058
000000 FT

0040/0000 LENGTH(AH 2309 BK 3032)

0030/0831 BMS EN 60/0427/0030/0811
1 0 00090 0 01 0409+70
BEATTY RUN
0030/0805 BMSBG 60/0427/0030/0811

0030/0453 BMS EN 60/0427/0030/0323
1 0 00090 0 01 0409+70
SUGARCREEK
0030/0347 BMSBG 60/0427/0030/0323
005912 FT 1 0 00090 0 01 0406+42
SLEEPY HOLLOW RD
(BORO)

0030/0000 LENGTH(AH 3032 BK 3036)

0020/0888 KEELY RD
(BORO)
002876 FT 1 0 00090 0 01 0375+67
0020/0000 LENGTH(AH 3036 BK 2876)

0010/0980 ENGLISH DR
(PRDR)
0010/0099 SR 9102 SH
(SR9102 SEG 0010/0322)

000000 FT 1 0 00090 0 00 0318+00
NC SR 0427 SH
TWENTYEIGHTH DIVISION H
(SR0322 SEG 0140/2116)
MFC BEGIN = D
0010/0000 LENGTH(AH 2876 BK 0000)

EXTRACT DATE: 12/28/2024 ROADWAY MANAGEMENT SYSTEM PAGE NUMBER: 111
PRINT DATE: 12/30/2024 SLD COUNTY/SR - ANNUAL PRINT COUNTY: VENANGO

DIR: B TOTAL LEN: 12.119 MI. DIST: 01-5 SR: 417
LEFT MUN: CANAL T RIGHT MUN: CANAL T

WILLIAM FLINN HW (SR0008 SEG 0610/0010)	063987 FT	063914 FT WILLIAM FLINN HW 0260/0213 (SR0008 SEG 0610/0000)
WILLIAM FLINN HW (SR0008 SEG 0610/0010)	0261/0286	
SR 9101 SH (SR9101 SEG 0010/0189)	0261/0162	
0 0 00000 0 00 0000+00	063701 FT	
MFC BEGIN = C		
CANAL		063701 FT 0 0 00000 0 00 0000+00
CHERRYTREE T		MFC BEGIN = C
LENGTH(AH 0286 BK 2775)	0261/0000	0260/0000 LENGTH(AH 0213 BK 2775)
TARR RD (T595)	0250/1963	
	060926 FT	060926 FT 2 0 60032 0 02 0610+30
		0250/0000 LENGTH(AH 2775 BK 3453)
		0240/3391 CHERRYTREE OAKLAND T
		0240/2035 CHERRYTREE RD (T450)
	057473 FT	057473 FT 2 0 60032 0 02 0575+43
		0240/0000 LENGTH(AH 3453 BK 2570)
	054903 FT	054903 FT 2 0 60032 0 02 0549+73

DIR: B TOTAL LEN: 12.119 MI. DIST: 01-5 SR: 417
LEFT MUN: OAKLAND T RIGHT MUN: OAKLAND T

EXTRACT DATE: 12/28/2024 ROADWAY MANAGEMENT SYSTEM PAGE NUMBER: 109
PRINT DATE: 12/30/2024 SLD COUNTY/SR - ANNUAL PRINT COUNTY: VENANGO

DIR: B TOTAL LEN: 12.119 MI. DIST: 01-5 SR: 417
LEFT MUN: OAKLAND T RIGHT MUN: OAKLAND T

039951 FT

039951 FT 2 0 60032 0 01 0399+55
S 0170/0000 LENGTH(AH 3254 BK 3226)

BILLINGSLEY RD
(T452)

0160/1352 ==

2 0 60032 0 01 0367+60 036725 FT
CAMP WILBEA RD
(T683)

0160/0000 ==

036725 FT
S 0160/0000 LENGTH(AH 3226 BK 3452)

BAKER RD
(T565)

033273 FT

0150/0000 ==

033273 FT 2 0 60032 0 01 0332+98
BAKER RD
(T565)
S 0150/0000 LENGTH(AH 3452 BK 3335)

029938 FT

029938 FT 2 0 60032 0 01 0299+63
S 0140/0000 LENGTH(AH 3335 BK 2371)

EXTRACT DATE: 12/28/2024 ROADWAY MANAGEMENT SYSTEM PAGE NUMBER: 108
PRINT DATE: 12/30/2024 SLD COUNTY/SR - ANNUAL PRINT COUNTY: VENANGO

DIR: B TOTAL LEN: 12.119 MI. DIST: 01-5 SR: 417
LEFT MUN: OAKLAND T RIGHT MUN: OAKLAND T

FOR SR 0417 AND 4009

(CONN) 0130/0259
2 0 60032 0 01 0277+25 027567 FT
SUNVILLE RD
(SR4009 SEG 0010/0000) 0130/0000

==

027567 FT

5 0130/0000 LENGTH(AH 2371 BK 1768)

025799 FT

==

0120/0051 IRWIN DR
025799 FT (PRDR)
5 0120/0000 2 0 60032 0 01 0260+14
NC SR 0417 SH LENGTH(AH 1768 BK 1873)
OAKLAND
0110/1776 SUGARCREEK B

023926 FT

023926 FT 2 0 60032 0 01 0240+03
5 0110/0000 LENGTH(AH 1873 BK 2462)

021464 FT

==

0100/0876 SHADE TREE LN
(TWP)
021464 FT 2 0 60032 0 01 0215+41
KEELY RD
(BORO)
5 0100/0000 LENGTH(AH 2462 BK 2999)

== ==

018465 FT

018465 FT 2 0 60032 0 01 0185+42
5 0090/0000 LENGTH(AH 2999 BK 3032)

EXTRACT DATE: 12/28/2024 ROADWAY MANAGEMENT SYSTEM PAGE NUMBER: 107
PRINT DATE: 12/30/2024 SLD COUNTY/SR - ANNUAL PRINT COUNTY: VENANGO

DIR: B TOTAL LEN: 12.119 MI. DIST: 01-5 SR: 417
LEFT MUN: SUGARCREEK B RIGHT MUN: SUGARCREEK B

PHILLIPS DR
(BORO)

0080/0881 ==
015433 FT

== 0080/1062 TWIN DR
(PRDR)
015433 FT 2 0 60032 0 01 0155+10
SEYSLER RD
(BORO)
== 0080/0000 LENGTH(AH 3032 BK 2057)

013376 FT

013376 FT 2 0 60032 0 01 0132+80
CHERRYTREE RD
(BORO)
== 0070/0000 LENGTH(AH 2057 BK 2960)

010416 FT

010416 FT 2 0 60032 0 01 0105+63
WARREN RD
(BORO)
== 0060/0000 LENGTH(AH 2960 BK 2913)

LANGARA DR
(PRDR)

0050/2095 ==

LANGARA DR
(PRDR)

0050/1281 ==

SHINGLEDECKER DR
(BORO)

0050/0569 ==
007503 FT

== 0050/1281 INFIELDR DR
(PRDR)
007503 FT 2 0 60032 0 00 0075+69
0050/0000 LENGTH(AH 2913 BK 2252)

005251 FT

005251 FT 2 0 60032 0 00 0053+17

EXTRACT DATE: 12/28/2024 ROADWAY MANAGEMENT SYSTEM PAGE NUMBER: 106
PRINT DATE: 12/30/2024 SLD COUNTY/SR - ANNUAL PRINT COUNTY: VENANGO

DIR: B TOTAL LEN: 12.119 MI.
LEFT MUN: SUGARCREEK B

DIST: 01-5 SR: 417
RIGHT MUN: SUGARCREEK B

GRIMM ST
(BORO) 0030/1264

JAMES ST
(BORO) 0030/0598

2 0 60032 0 00 0038+18 003775 FT
FRONT ST
(BORO) 0030/0000

ROCKY GROVE HIGH SCHOOL
(PRDR) 0020/0516

ROCKY GROVE HIGH SCHOOL
(PRDR) 0020/0237
002571 FT

PALMER AV
(BORO) 0010/1827

TO 4006/0080 SH
(CONN) 0010/0121
000000 FT

MEADVILLE PK
(SR4006 SEG 0080/3542) 0010/0000

5 0040/0000 LENGTH(AH 2252 BK 1476)

0030/0295 SHUFFSTALL ST
(BORO)
FRONT ST
(SR4002 SEG 0010/0000)

003775 FT
0030/0000 MFC BEGIN = C
LENGTH(AH 1476 BK 1204)
LAMBERTON ST
(BORO)
0020/0895 GILFILLAN ST
(BORO)
0020/0588

0020/0295 PARKER AV
(BORO)

002571 FT 2 0 60032 0 00 0026+19
PHIPPS ST
(BORO)
5 0020/0000 LENGTH(AH 1204 BK 2571)
PENNELL ST
(BORO)
0010/2266

0010/1258 CEDAR ST
(BORO)

0010/0268 SIGN: 3 CHORD TRUSS
BMSID 60/0417/0010/0289

000000 FT 2 0 60032 0 00 0000+00
SECOND AV
(BORO)
NC RO ROCKY GROVE AV
THIRTEENTH ST
(SR0322 SEG 0261/0000)
(SR0322 SEG 0260/0000)

INTER-BK GRANT ST
(SR0322 SEG 0261/0000)
MFC BEGIN = B
5 0010/0000 LENGTH(AH 2571 BK 0000)

EXTRACT DATE: 12/28/2024 ROADWAY MANAGEMENT SYSTEM PAGE NUMBER: 105
PRINT DATE: 12/30/2024 SLD COUNTY/SR - ANNUAL PRINT COUNTY: VENANGO

DIR: B TOTAL LEN: 26.514 MI. DIST: 01-5 SR: 322
LEFT MUN: ROCKLAND T RIGHT MUN: ROCKLAND T

139995 FT

139993 FT AH-CLARION (16)
INTER-AHD TWENTYEIGHTH DIVISION H
0580/3026 (SR0322 SEG 0010/0000)

136969 FT

136967 FT 1 0 00065 0 01 0759+67
PEG-A-NAL RD
(T381)
== S 0580/0000 LENGTH(AH 3026 BK 1450)

135519 FT

135517 FT 1 0 00065 0 01 0739+42
S 0570/0000 LENGTH(AH 1450 BK 2488)
== 0560/1608 PHILLIPPI RD
(T593)

133031 FT

133029 FT 1 0 00065 0 01 0714+54
S 0560/0000 LENGTH(AH 2488 BK 2293)
== 0550/1629 BASHER RD
(T594)

130738 FT

130736 FT 1 0 00065 0 01 0691+78
EMLENTON RD
== S 0550/0000 (SR0038 SEG 0240/3594)
LENGTH(AH 2293 BK 3182)

EXTRACT DATE: 12/28/2024 ROADWAY MANAGEMENT SYSTEM PAGE NUMBER: 104
PRINT DATE: 12/30/2024 SLD COUNTY/SR - ANNUAL PRINT COUNTY: VENANGO

DIR: B TOTAL LEN: 26.514 MI. DIST: 01-5 SR: 322
LEFT MUN: ROCKLAND T RIGHT MUN: ROCKLAND T

	==	0540/1202	HEPLER RD (T587)
127556 FT		127554 FT	1 0 00065 0 01 0659+56
		5 0540/0000	LENGTH(AH 3182 BK 3035)
124521 FT		124519 FT	1 0 00065 0 01 0629+41
		5 0530/0000	LENGTH(AH 3035 BK 1466)
	==	0520/0582	TARKLIN HILL RD (T582)
	==	0520/0397	LC FOR TARKLIN HILL RD (CONN)
	---	0520/0230	BMSSEN 60/0322/0520/0129 ROCKLAND
	---	0520/0192	CRANBERRY T 0 0 00000 0 00 0000+00 E SANDY CK.
1 0 00065 0 01 0614+28 123055 FT VAN RD (T391)	---	0520/0135 123053 FT	BMSBG 60/0322/0520/0129
0520/0000	==	5 0520/0000	LENGTH(AH 1466 BK 2931)
	==	0510/1849	WHIPPERWILL RD (T389)
1 0 00065 0 01 0585+18 120124 FT HILL CITY RD (SR2015 SEG 0010/0000)	==	120122 FT	
0510/0000	==	5 0510/0000	LENGTH(AH 2931 BK 2501)

EXTRACT DATE: 12/28/2024 ROADWAY MANAGEMENT SYSTEM PAGE NUMBER: 103
PRINT DATE: 12/30/2024 SLD COUNTY/SR - ANNUAL PRINT COUNTY: VENANGO

DIR: B TOTAL LEN: 26.514 MI. DIST: 01-5 SR: 322
LEFT MUN: CRANBERRY T RIGHT MUN: CRANBERRY T

117623 FT

117621 FT 1 0 00065 0 01 0559+66
S 0500/0000 LENGTH(AH 2501 BK 3370)

114253 FT

0490/0079 LC FOR CAREY LN
114251 FT (CONN)
1 0 00065 0 01 0526+10
CAREY LN
(T652)
S 0490/0000 LENGTH(AH 3370 BK 3421)

MAPLE SHADE RD
(SR2004 SEG 0010/0000) 0480/1029

110832 FT

110830 FT 1 0 00065 0 01 0491+93
WHIPPERWILL RD
(T389)
S 0480/0000 LENGTH(AH 3421 BK 3496)

107336 FT

0470/0875 HALLS RUN RD
(T560)
0470/0839 TRIBUTARY TO HALLS RUN
STRUCTURE LENGTH 15 FT
BMSID 60/0322/0470/0467
107334 FT 1 0 00065 0 01 0457+85
HALLS RUN
STRUCTURE LENGTH 38 FT

EXTRACT DATE: 12/28/2024 ROADWAY MANAGEMENT SYSTEM PAGE NUMBER: 102
PRINT DATE: 12/30/2024 SLD COUNTY/SR - ANNUAL PRINT COUNTY: VENANGO

DIR: B TOTAL LEN: 26.514 MI. DIST: 01-5 SR: 322
LEFT MUN: CRANBERRY T RIGHT MUN: CRANBERRY T

1 0 00065 0 01 0437+71 105685 FT
HORSE CREEK RD
(T558) 0460/0000

SALINA RD
(T670) 0450/0246

1 0 00065 0 01 0411+18 103037 FT
SALINA RD
(SR0257 SEG 0010/0000) 0450/0000

CRANBERRY MALL
(PRDR) 0440/1427

CRANBERRY MALL
(PRDR) 0440/0497

100365 FT

0470/0000 BMSID 60/0322/0470/0000
LENGTH(AH 3496 BK 1651)

105683 FT

0460/0000 LENGTH(AH 1651 BK 2648)

103035 FT ROCKLAND RD
(SR2013 SEG 0140/3226)

0450/0000 LENGTH(AH 2648 BK 2672)

0440/1503 LC FROM REGINA DR
(CONN)
REGINA DR
(TWP)

0440/1427
0440/1330 LC TO REGINA DR
(CONN)

0440/0595 LC FROM ROSS DR
(CONN)
ROSS DR
(TWP)

0440/0497
0440/0383 LC TO ROSS DR
(CONN)
1 0 00065 0 01 0384+46
0440/0000 LENGTH(AH 2672 BK 2675)

0430/2458 LC FROM HOME DEPOT DR
(CONN)
HOME DEPOT DR
(PRDR)

0430/2384
0430/2289 LC TO HOME DEPOT DR
(CONN)

EXTRACT DATE: 12/28/2024 ROADWAY MANAGEMENT SYSTEM PAGE NUMBER: 101
PRINT DATE: 12/30/2024 SLD COUNTY/SR - ANNUAL PRINT COUNTY: VENANGO

DIR: B TOTAL LEN: 26.514 MI. DIST: 01-5 SR: 322
LEFT MUN: CRANBERRY T RIGHT MUN: CRANBERRY T

1 0 00065 0 01 0357+75 097690 FT
BIG EGYPT RD
(T514) 0430/0000

095348 FT

093072 FT

TANGLEWOOD DR
(T510)

0400/1616

090749 FT

AIRES HILL RD
(T484)

0390/0203
088181 FT

097688 FT BUCKTAIL RD
(T511)

5 0430/0000 LENGTH(AH 2675 BK 2342)

5 0420/0000 095346 FT 1 0 00065 0 01 0334+33
LENGTH(AH 2342 BK 2276)

5 0410/0000 093070 FT 1 0 00065 0 01 0310+98
LENGTH(AH 2276 BK 2323)

5 0400/0000 090747 FT 1 0 00065 0 01 0287+75
LENGTH(AH 2323 BK 2568)

088179 FT 1 0 00065 0 01 0262+00
VICTORY CHURCH RD
(T512)

5 0390/0000 LENGTH(AH 2568 BK 3330)

EXTRACT DATE: 12/28/2024 ROADWAY MANAGEMENT SYSTEM PAGE NUMBER: 100
PRINT DATE: 12/30/2024 SLD COUNTY/SR - ANNUAL PRINT COUNTY: VENANGO

DIR: B TOTAL LEN: 26.514 MI. DIST: 01-5 SR: 322
LEFT MUN: CRANBERRY T RIGHT MUN: CRANBERRY T

FOSTER LN
(PRDR)

0380/1147 ==

084851 FT

084849 FT 1 0 00065 0 01 0228+78

ASTRAL RD

(T474)

==

5 0380/0000 LENGTH(AH 3330 BK 3106)

081745 FT

081743 FT 1 0 00065 0 01 0198+07

5 0370/0000 LENGTH(AH 3106 BK 3304)

078441 FT

078439 FT 1 0 00065 0 01 0165+03

5 0360/0000 LENGTH(AH 3304 BK 1716)

OLD 322 RD
(T450)

0350/0507 ==

0350/0111 BMSEN 60/0322/0350/0108

1 0 00065 0 00 0147+62

LO 2 MI

0350/0088 BM SBG 60/0322/0350/0108

076723 FT

1 0 00065 0 00 0147+62 076725 FT
DEEP HOLLOW RD
(SR3025 SEG 0010/0000) 0350/0000 ==

5 0350/0000 LENGTH(AH 1716 BK 3030)

EXTRACT DATE: 12/28/2024 ROADWAY MANAGEMENT SYSTEM PAGE NUMBER: 99
PRINT DATE: 12/30/2024 SLD COUNTY/SR - ANNUAL PRINT COUNTY: VENANGO

DIR: B TOTAL LEN: 26.514 MI. DIST: 01-5 SR: 322
LEFT MUN: CRANBERRY T RIGHT MUN: CRANBERRY T

073695 FT		073693 FT 1 0 00065 0 00 0117+32 S 0340/0000 LENGTH(AH 3030 BK 2249)
071446 FT		071444 FT 1 0 00065 0 00 0094+61 S 0330/0000 LENGTH(AH 2249 BK 2621)
068825 FT		068823 FT 1 0 00065 0 00 0068+40 S 0320/0000 LENGTH(AH 2621 BK 2177)
BREDINSBURG RD (SR2006 SEG 0010/0000) 0310/1971		0310/1750 BMS EN 60/0322/0310/0828 NC TWENTYEIGHTH DIVISION HW CRANBERRY 0310/0896 FRANKLIN C 1 0 00065 0 00 0050+49 ALLEGHENY R 0310/0828 BMSBG 60/0322/0310/0828 ELK ST (CITY)
066648 FT		0310/0387 066646 FT 1 0 00065 0 00 0042+42 LIBERTY ST (SR3021 SEG 0090/1993) NC EIGHTH ST
		EIGHTH ST (CITY) S 0310/0000 LENGTH(AH 2177 BK 1844)
		NINTH ST (CITY) 0300/1109
064804 FT		TENTH ST (CITY) 0300/0324 064802 FT 1 0 00065 0 00 0023+71

EXTRACT DATE: 12/28/2024 ROADWAY MANAGEMENT SYSTEM PAGE NUMBER: 98
PRINT DATE: 12/30/2024 SLD COUNTY/SR - ANNUAL PRINT COUNTY: VENANGO

DIR: B TOTAL LEN: 26.514 MI. DIST: 01-5 SR: 322
LEFT MUN: FRANKLIN C RIGHT MUN: FRANKLIN C

WASHINGTON CROSSING
(SR0062 SEG 0301/0000)
(SR0062 SEG 0300/0000)

LTH AH 000100 BK 002713 0300/0000
LIBERTY ST 064804 FT
(SR0062 SEG 0281/0000) 7285/0000
THIRTEENTH ST INTER-AHD
(CITY)
LIBERTY ST
(SR0062 SEG 0281/0000)
(SR0062 SEG 0280/0000) 0261/2713
ELK ST
(CITY)

OTTER ST
(CITY)

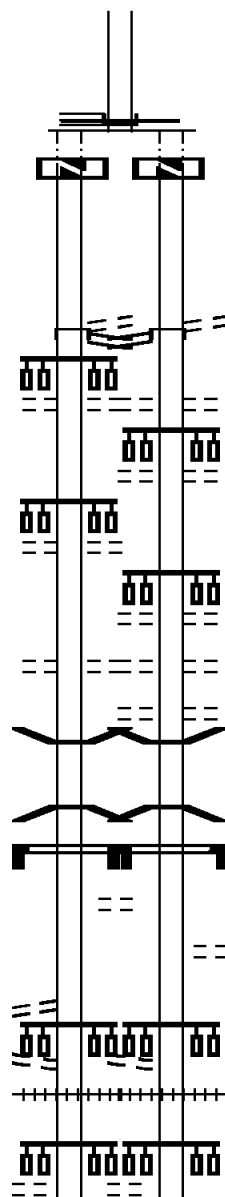
FRANKLIN ST
(CITY)

BMS EN 60/0322/0260/1141 0261/1628
1 0 00090 0 00 0026+34
FRENCH CK.
BMSBG 60/0322/0260/1141 0261/1139
SIGN: 3 CHORD TRUSS
BMSID 60/0322/0270/0525 0261/1114
HOWARD ST
(CITY)

LC TO INTEGRA ST
(CONN)
INTEGRA ST
(CITY)

(AAR 262836S)#TRKS 01
EAST ATLANTIC AV
(CITY)

ATLANTIC AV



NC LIBERTY ST
INTER-BK LIBERTY ST
(SR0062 SEG 0300/0000)
MFC BEGIN = B
LTH AH 001844 BK 000100
0300/0000
064802 FT
7282/0000
INTER-AHD
LTH AH 000100 BK 002711
LIBERTY ST
(SR0062 SEG 0281/0000)
THIRTEENTH ST
(CITY)
THIRTEENTH ST
(SR0062 SEG 0281/0000)
(SR0062 SEG 0280/0000) 0260/2711

0260/2332
0260/2308
ELK ST
(CITY)
ELK ST
(CITY)

OTTER ST
(CITY)
0260/1948
FRANKLIN ST
(CITY)
FRANKLIN ST
(CITY)
0260/1733
0260/1630
BMS EN 60/0322/0260/1141
1 0 00090 0 00 0026+34
FRENCH CK.
BMSBG 60/0322/0260/1141
SIGN: 3 CHORD TRUSS
0260/1141
0260/1109
BMSID 60/0322/0270/0525

0260/1002
HOWARD ST
(CITY)

INTEGRA ST
(CITY)
0260/0748
0260/0723
(AAR 262836S)#TRKS 01
EAST ATLANTIC AV
(CITY)

ATLANTIC AV

EXTRACT DATE: 12/28/2024 ROADWAY MANAGEMENT SYSTEM PAGE NUMBER: 97
PRINT DATE: 12/30/2024 SLD COUNTY/SR - ANNUAL PRINT COUNTY: VENANGO

DIR: B TOTAL LEN: 26.514 MI. DIST: 01-5 SR: 322
LEFT MUN: FRANKLIN C RIGHT MUN: FRANKLIN C

(SR4004 SEG 0040/2737) 0261/0584		0260/0584 (SR4004 SEG 0040/2737)
		FOR SR 0322E TO 0322E
		0260/0066 (CONN)
		062091 FT 1 0 00090 0 00 0026+34
		SECOND AV
		(BORO)
1 0 00090 0 00 0026+34 062091 FT		NC THIRTEENTH ST
SECOND AV		MONKEY RUN
(BORO)		STRUCTURE LENGTH 8 FT
NC THIRTEENTH ST		BMSID 60/0322/0260/0000
ROCKY GROVE AV		ROCKY GROVE AV
(SR0417 SEG 0010/0000)		(SR0417 SEG 0010/0000)
MEADVILLE PK		MEADVILLE PK
(SR4006 SEG 0080/3542)		(SR4006 SEG 0080/3542)
MFC BEGIN = B		MFC BEGIN = B
LENGTH(AH 2713 BK 2629) 0261/0000		LENGTH(AH 2711 BK 2629)
		FOR SR 0322E TO 0322E
		0250/2503 (CONN)
		ORCHARD ST
		(CITY)
		0250/1825
		CENTER ST
		(CITY)
		0250/0967
		059462 FT 1 0 00090 0 00 0052+79
		PINE ST
		(CITY)
		0250/0000 LENGTH(AH 2629 BK 3355)
		NORMAN ST
		(CITY)
		0240/2879
		MISSOURI ST
		(CITY)
		0240/2147
		RIESENMAN AV
		(CITY)
		0240/1107
		BROWN AV
		(CITY)
		0240/0450
		056107 FT 1 0 00090 0 00 0086+04
		NC GRANT ST
		FRANKLIN
		SUGARCREEK B
		0240/0000 LENGTH(AH 3355 BK 1265)
		ATLANTIC AV

059462 FT

MCKENZIE AL
(CITY)

0240/3286

056107 FT

EXTRACT DATE: 12/28/2024 ROADWAY MANAGEMENT SYSTEM PAGE NUMBER: 96
PRINT DATE: 12/30/2024 SLD COUNTY/SR - ANNUAL PRINT COUNTY: VENANGO

DIR: B TOTAL LEN: 26.514 MI. DIST: 01-5 SR: 322
LEFT MUN: SUGARCREEK B RIGHT MUN: SUGARCREEK B

	054842 FT	0230/0822 (SR4004 SEG 0011/0000) ATLANTIC AV
		0230/0488 (SR4004 SEG 0010/0000)
		054842 FT 1 0 00090 0 00 0098+24
		0230/0000 LENGTH(AH 1265 BK 2612)
	052230 FT	052230 FT 1 0 00090 0 00 0124+36
		0220/0000 LENGTH(AH 2612 BK 3517)
PINE RD (BORO)	0210/3071	0210/2272 BMS EN 60/0322/0210/2211
PATCHEL RUN RD (SR4003 SEG 0010/0000)	0210/2646	1 0 00090 0 00 0137+69 PATCHEL RUN
		0210/2222 BMSBG 60/0322/0210/2211
	048713 FT	048713 FT 1 0 00090 0 00 0159+59
		SUGARCREEK DR (SR4010 SEG 0110/2604)
		0210/0000 LENGTH(AH 3517 BK 2566)
	046147 FT	046147 FT 1 0 00090 0 00 0185+64
		0200/0000 LENGTH(AH 2566 BK 2437)
	043710 FT	043710 FT 1 0 00090 0 00 0210+01
		0190/0000 LENGTH(AH 2437 BK 3333)

EXTRACT DATE: 12/28/2024 ROADWAY MANAGEMENT SYSTEM PAGE NUMBER: 95
PRINT DATE: 12/30/2024 SLD COUNTY/SR - ANNUAL PRINT COUNTY: VENANGO

DIR: B TOTAL LEN: 26.514 MI. DIST: 01-5 SR: 322
LEFT MUN: SUGARCREEK B RIGHT MUN: SUGARCREEK B

			TRIB. SUGAR CREEK
			STRUCTURE LENGTH 9 FT
			BMSID 60/0322/0180/1106
	040377 FT	0180/1092	
SUGARCREEK DR		040377 FT	1 0 00090 0 00 0243+12
(BORO)			SUGARCREEK DR
	0180/0000	5 0180/0000	(BORO)
		0170/2434	LENGTH(AH 3333 BK 2511)
			BMSID 60/0322/0170/2348
		0170/2415	1 0 00090 0 00 0244+04
			LICK RUN
			BMSBG 60/0322/0170/2348
1 0 00090 0 00 0268+46 037866 FT		037866 FT	
MEADVILLE PK		5 0170/0000	LENGTH(AH 2511 BK 2782)
(SR4006 SEG 0010/0000) 0170/0000			
	035084 FT	035084 FT	1 0 00090 0 00 0295+29
		5 0160/0000	LENGTH(AH 2782 BK 2311)
1 0 00090 0 00 0318+00 032773 FT		032773 FT	
SR 9102 SH		5 0150/0000	LENGTH(AH 2311 BK 2400)
(SR9102 SEG 0010/0000) 0150/0000			LOG CABIN DR
COOPERSTOWN RD		0140/2116	(PRDR)
(SR0427 SEG 0010/0000) 0140/2116			

EXTRACT DATE: 12/28/2024 ROADWAY MANAGEMENT SYSTEM PAGE NUMBER: 94
PRINT DATE: 12/30/2024 SLD COUNTY/SR - ANNUAL PRINT COUNTY: VENANGO

DIR: B TOTAL LEN: 26.514 MI. DIST: 01-5 SR: 322
LEFT MUN: SUGARCREEK B RIGHT MUN: SUGARCREEK B

TO 0427/0010 SH
(CONN)

0140/1979

0140/1405 BMS EN 60/0322/0140/0809
1 0 00207 0 00 0016+73
SUGAR CREEK
0140/0809 BMS BG 60/0322/0140/0809
MCCLEERY RD
0140/0715 (BORO)
030373 FT 1 0 00207 0 00 0024+82
5 0140/0000 LENGTH(AH 2400 BK 2500)

030373 FT

BAKER RD
(T346)

0130/0663
027873 FT

027873 FT 1 0 00207 0 00 0049+57
SUGARCREEK
CANAL T
5 0130/0000 LENGTH(AH 2500 BK 2511)
BR. WARDEN
STRUCTURE LENGTH 11 FT
0120/2234 BMS ID 60/0322/0120/2209

025362 FT

025362 FT 1 0 00207 0 00 0075+00
5 0120/0000 LENGTH(AH 2511 BK 2731)

0110/1554 WOOD RD
(T348)

0110/0645 BR. WARDEN
STRUCTURE LENGTH 10 FT
BMS ID 60/0322/0110/0643

1 0 00207 0 00 0102+32 022631 FT
FOSTER RD
(T549) 0110/0000

022631 FT UTICA RD
(SR3017 SEG 0210/3643)
5 0110/0000 LENGTH(AH 2731 BK 2276)

EXTRACT DATE: 12/28/2024 ROADWAY MANAGEMENT SYSTEM PAGE NUMBER: 93
PRINT DATE: 12/30/2024 SLD COUNTY/SR - ANNUAL PRINT COUNTY: VENANGO

DIR: B TOTAL LEN: 26.514 MI. DIST: 01-5 SR: 322
LEFT MUN: CANAL T RIGHT MUN: CANAL T

020355 FT

020355 FT 1 0 00207 0 00 0124+64
5 0100/0000 LENGTH(AH 2276 BK 2507)

017848 FT

WARDEN RUN
STRUCTURE LENGTH 23 FT
0090/0252 BMSID 60/0322/0090/0252
017848 FT 1 0 00207 0 00 0150+14
5 0090/0000 LENGTH(AH 2507 BK 2295)

OLD ROUTE 322 RD
(T354)

0080/0385

== ==

BOUGHNER HILL RD
(T336)

015553 FT

0080/0166 OLD ROUTE 322 RD
015553 FT (T354)
5 0080/0000 1 0 00207 0 00 0173+00
LENGTH(AH 2295 BK 2280)

DECKARDS RUN RD
(SR4005 SEG 0010/0000) 0070/0976
OLD FRANKLIN PK
(SR9103 SEG 0010/0000) 0070/0407
1 0 00207 0 00 0195+80 013273 FT
FRANKLIN PK
(SR4012 SEG 0050/1482) 0070/0000

==

==

==

013273 FT

5 0070/0000 LENGTH(AH 2280 BK 2433)

LONG RD
(T339)

0060/1296

== ==

GROVE RD
(T338)

> <

CANAL RUN
STRUCTURE LENGTH 10 FT
0060/1095 BMSID 60/0322/0060/1098

010840 FT

010840 FT 1 0 00207 0 00 0220+26
5 0060/0000 LENGTH(AH 2433 BK 2500)

EXTRACT DATE: 12/28/2024 ROADWAY MANAGEMENT SYSTEM PAGE NUMBER: 92
PRINT DATE: 12/30/2024 SLD COUNTY/SR - ANNUAL PRINT COUNTY: VENANGO

DIR: B TOTAL LEN: 26.514 MI. DIST: 01-5 SR: 322
LEFT MUN: CANAL T RIGHT MUN: CANAL T

BATTLES RD
(T322)

008340 FT

008340 FT 1 0 00207 0 00 0245+26
S 0050/0000 LENGTH(AH 2500 BK 2156)

006184 FT

006184 FT 1 0 00207 0 00 0266+68

0040/0000

BATTLES RD
(T322)
S 0040/0000 LENGTH(AH 2156 BK 1875)

004309 FT

004309 FT 1 0 00207 0 00 0285+46

> <

MC CUNE RUN
STRUCTURE LENGTH 7 FT
BMSID 60/0322/0020/2224
S 0030/0000 LENGTH(AH 1875 BK 2243)

002066 FT

=

0020/0371 RICE RD
(T310)
002066 FT 1 0 00207 0 00 0307+71
S 0020/0000 LENGTH(AH 2243 BK 2066)
FISH RD
(T308)
W 0010/1555
0010/1501 RWIS SITE/

=

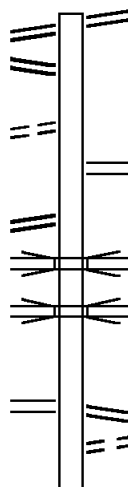
000000 FT

000000 FT 1 0 00207 0 00 0328+47

NC TWENTYEIGHTH DIVISION HW
INTER-BK TWENTYEIGHTH DIVISION H
(SR0322 SEG 0060/1985)
MFC BEGIN = B
BK-MERCER (43)
S 0010/0000 LENGTH(AH 2066 BK 0000)

EXTRACT DATE: 12/28/2024 ROADWAY MANAGEMENT SYSTEM PAGE NUMBER: 91
 PRINT DATE: 12/30/2024 SLD COUNTY/SR - ANNUAL PRINT COUNTY: VENANGO
 DIR: B TOTAL LEN: 7.907 MI. DIST: 01-5 SR: 308
 LEFT MUN: IRWIN T RIGHT MUN: IRWIN T

OLD ROUTE 8 RD 041750 FT
 (SR3013 SEG 0070/0000) 0170/2580
 SR 3027 SH
 (SR3027 SEG 0010/0000) 0170/2003
 TO 8014/0250 SH
 (CONN) 0170/1718
 RAMP D RD
 (SR8014 SEG 0250/0000) 0170/1554



041750 FT OLD ROUTE 8 RD
 0170/2580 (SR3013 SEG 0070/0000)





0170/1583 RAMP C RD
 (SR8014 SEG 0500/0869)

0170/1360 SR 0008 NB
 OP ID 60/0008/0200/0000
 0170/1235 SR 0008 SB
 OP ID 60/0008/0201/0000
 RAMP B RD
 (SR8014 SEG 0750/0000)
 RAMP A RD
 0170/0988 (SR8014 SEG 0010/0947)
 TO 8014/0750 SH
 0170/0883 (CONN)
 SMITH RD

DIR: B TOTAL LEN: 7.907 MI. DIST: 01-5 SR: 308
LEFT MUN: IRWIN T RIGHT MUN: IRWIN T

EXTRACT DATE: 12/28/2024 ROADWAY MANAGEMENT SYSTEM PAGE NUMBER: 89
PRINT DATE: 12/30/2024 SLD COUNTY/SR - ANNUAL PRINT COUNTY: VENANGO

DIR: B TOTAL LEN: 7.907 MI. DIST: 01-5 SR: 308
LEFT MUN: CLINTON T RIGHT MUN: CLINTON T

(T335)	0130/0000	==	 0130/0000 LENGTH(AH 2591 BK 3493)
		==	TIFFANY LANE
		==	(PRDR)
			0120/2625
			KENNERDELL RD
			(SR3008 SEG 0010/0000)
	024873 FT		024873 FT 1 0 00428 0 01 0149+25
			 0120/0000 LENGTH(AH 3493 BK 2618)
	022255 FT		022255 FT 1 0 00428 0 01 0123+04
			 0110/0000 LENGTH(AH 2618 BK 3405)
DOG HOLLOW RD			
(T325)	0100/1317	==	
	018850 FT		018850 FT 1 0 00428 0 01 0089+14
			 0100/0000 LENGTH(AH 3405 BK 2462)
	016388 FT		016388 FT 1 0 00428 0 01 0064+35
			NC SR 0308 SH
			 0090/0000 LENGTH(AH 2462 BK 3558)
			SCRUBGRASS
			STRUCTURE LENGTH 46 FT

EXTRACT DATE: 12/28/2024 ROADWAY MANAGEMENT SYSTEM PAGE NUMBER: 88
PRINT DATE: 12/30/2024 SLD COUNTY/SR - ANNUAL PRINT COUNTY: VENANGO

DIR: B TOTAL LEN: 7.907 MI. DIST: 01-5 SR: 308
LEFT MUN: CLINTON T RIGHT MUN: CLINTON T

						0080/2201	BMSID	60/0308/0080/2216
						0080/1156	CLINTON CLINTONVILLE B DONALDSON RD (T327)	
						0080/1081		
		012830	FT			012830	FT	1 0 00428 0 00 0027+64
						0080/0000	LENGTH(AH	3558 BK 1895)
VILLAGE ACRES RD (BORO)		0070/0258 010935	FT			0070/0258 010935	REAS CT (BORO) FT	1 0 00428 0 00 0009+23
						0070/0000	LENGTH(AH	1895 BK 0888)
						0060/0401	IRWIN ST (BORO)	
THORNE AL (BORO)		0060/0243 010047	FT			010047	FT	1 0 00428 0 00 0000+00
							NC FRANKLIN ST EMLENTON ST (SR0208 SEG 0160/0000)	
MERCER ST (SR0208 SEG 0160/0000)		0060/0000				0060/0000	LENGTH(AH	0888 BK 1610)
						0050/1213	VARAN ST (BORO)	
						0050/1065	VOGUS ST (BORO)	
						0050/0908	HAWKINS ST (BORO)	
						0050/0764	MCQUISTION ST (BORO)	
						0050/0548	MOORE ST (BORO)	
		008437	FT			008437	FT	2 0 60005 0 00 0084+70
						0050/0000	LENGTH(AH	1610 BK 1482)
						0040/1133	BELL ST (BORO)	
							NC BUTLER ST CLINTONVILLE CLINTON T	
						0040/1049		
		006955	FT			006955	FT	2 0 60005 0 00 0069+76
						0040/0000	LENGTH(AH	1482 BK 1654)

EXTRACT DATE: 12/28/2024 ROADWAY MANAGEMENT SYSTEM PAGE NUMBER: 87
PRINT DATE: 12/30/2024 SLD COUNTY/SR - ANNUAL PRINT COUNTY: VENANGO

DIR: B TOTAL LEN: 7.907 MI. DIST: 01-5 SR: 308
LEFT MUN: CLINTON T RIGHT MUN: CLINTON T

RAMP A RD
(SR8008 SEG 0250/0000) 0030/1413

TO 8008/0250 SH
(CONN) 0030/1300

FROM 8008/0010 SH
(CONN) 0030/0843

RAMP B RD
(SR8008 SEG 0010/0811) 0030/0698

2 0 60005 0 00 0053+08 005301 FT
HOVIS RD
(T305) 0030/0000

003099 FT

000000 FT

0030/1341 RAMP D RD
(SR8008 SEG 0500/0836)

0030/1272 FROM 8008/0500 SH
0030/1145 (CONN)
BMS EN 60/0308/0030/0914
2 0 60005 0 00 0061+73
SR 0080 E/W
0030/0914 BMS BG 60/0308/0030/0914

0030/0833 TO 8008/0750 SH
(CONN)
0030/0742 RAMP C RD
(SR8008 SEG 0750/0000)

005301 FT
5 0030/0000 LENGTH(AH 1654 BK 2202)

003099 FT 2 0 60005 0 00 0031+07
EAU CLAIRE RD
(SR3010 SEG 0010/0000)
5 0020/0000 LENGTH(AH 2202 BK 3099)

000000 FT 2 0 60005 0 00 0000+00
NC SR 0308 SH
INTER-BK SR 0308 SH
(SR0308 SEG 0410/2257)
MFC BEGIN = D
BK-BUTLER (10)
5 0010/0000 LENGTH(AH 3099 BK 0000)

EXTRACT DATE: 12/28/2024 ROADWAY MANAGEMENT SYSTEM PAGE NUMBER: 86
 PRINT DATE: 12/30/2024 SLD COUNTY/SR - ANNUAL PRINT COUNTY: VENANGO
 DIR: B TOTAL LEN: .623 MI. DIST: 01-5 SR: 268
 LEFT MUN: EMLENTON B RIGHT MUN: EMLENTON B

003292 FT

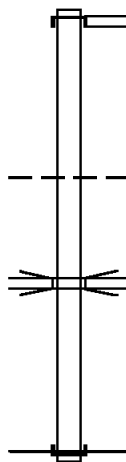
003292 FT
 INTER-AHD SR 0038 SH
 (SR0038 SEG 0056/0000)
 SR 0038 SH
 0020/1277 (SR0038 SEG 0056/0000)

002015 FT

002015 FT 1 0 00704 0 00 0021+09
 0020/0000 LENGTH(AH 1277 BK 2015)
 EMLENTON
 0010/1582 SCRUBGRASS T

000000 FT

0010/0410 SR0080 EB
 000000 FT 1 0 00704 0 00 0000+00
 NC SR 0268 SH
 INTER-BK SR 0268 SH
 (SR0268 SEG 0300/2392)
 MFC BEGIN = C
 BK-BUTLER (10)
 0010/0000 LENGTH(AH 2015 BK 0000)



EXTRACT DATE: 12/28/2024 ROADWAY MANAGEMENT SYSTEM PAGE NUMBER: 85
PRINT DATE: 12/30/2024 SLD COUNTY/SR - ANNUAL PRINT COUNTY: VENANGO

DIR: B TOTAL LEN: 5.100 MI. DIST: 01-5 SR: 257
LEFT MUN: OIL CITY C RIGHT MUN: OIL CITY C

026930 FT	026930 FT	INTER-AHD	SECOND ST	
			(SR0062 SEG 0520/0000)	
			RIVERSIDE DR	
			(SR0062 SEG 0520/0000)	
	0120/1050			
	0120/0968		OIL CITY	
			CRANBERRY T	
025880 FT	025880 FT	1 1 00056	0 00 0052+94	
	0120/0000	LENGTH(AH	1050 BK 2109)	
023771 FT	023771 FT	1 1 00056	0 00 0031+85	
	0110/0000	LENGTH(AH	2109 BK 2312)	
1 1 00056 0 00 0009+13 021459 FT	0100/0280	EAST AV		
INNIS ST ET	021459 FT	(PRDR)		
(SR2027 SEG 0010/0000)	0100/0000	LENGTH(AH	2312 BK 1195)	
020264 FT	0090/0505	ACORN DR		
	020264 FT	(PRDR)		
LITTLE EGYPT RD	0090/0000	1 1 00056	0 00 0000+00	
(T664)	0080/1529	LENGTH(AH	1195 BK 1759)	
018505 FT	0080/0915	SHORT ST		
		(PRDR)		
	018505 FT	1 1 00190	0 00 0185+20	
		JOHNSTONE RD		
		(T665)		
	0080/0000	LENGTH(AH	1759 BK 2028)	

DIR: B TOTAL LEN: 5.100 MI. DIST: 01-5 SR: 257
LEFT MUN: CRANBERRY T RIGHT MUN: CRANBERRY T

0070/1798 ==

```

==          0070/0622  MAIN ST
              (T668)
          016477 FT 1 1 00190 0 00 0164+74
          0070/0000 LENGTH(AH 2028 BK 2954)

```

0060/1273 ==

1 1 00190 0 00 0135+20 013523 FT
BREDINSBURG RD
(SR2006 SEG 0130/0000) 0060/0000

STATE RD
013523 FT (SR2006 SEG 0130/0000)
0060/0000 LENGTH(AH 2954 BK 1983)

```

1 1 00190 0 00 0115+40 011540 FT
RANCH ST
(T658) 0050/0000
PARK WY
(PRDR) 0040/2043

```

011540 FT
0050/0000 LENGTH(AH 1983 BK 2532)

0040/1530 ==

MEADOW RD
(T435)
0040/1732

0040/0317 ==
009008 FT

```

==          0040/0317  MAIN ST
              009008 FT  (T668)
              0040/0000  1 1 00 190 0 00 0087+58
              S          LENGTH(AH 2532 BK 3616)
              HOVIS LN
==          0030/3479  (PRDR)

```

EXTRACT DATE: 12/28/2024 ROADWAY MANAGEMENT SYSTEM PAGE NUMBER: 83
PRINT DATE: 12/30/2024 SLD COUNTY/SR - ANNUAL PRINT COUNTY: VENANGO

DIR: B TOTAL LEN: 5.100 MI. DIST: 01-5 SR: 257
LEFT MUN: CRANBERRY T RIGHT MUN: CRANBERRY T

CHAMOR LN
(PRDR)

0030/1703

==

0030/1703
0030/1694

ALLAMAN LN
(PRDR)
BMSSEN 60/0257/0030/1604
0 0 00000 0 00 0000+00

EDUCATION DR
(GOVT)

0030/1581

==

0030/1671
0030/1581

BMSBG 60/0257/0030/1604

005392 FT

005392 FT

1 1 00190 0 00 0054+68

CLARK DR
(PRDR)

0020/2318

==

0030/0000

SALINA RD
(T670)
LENGTH(AH 3616 BK 2932)

PARKER DR
(PRDR)

0020/1420

==

0020/1420

FAIRFIELD DR
(T687)

0020/1343

LC TO FAIRFIELD DR
(CONN)

002460 FT

002460 FT
0020/0000

1 1 00190 0 00 0024+81
LENGTH(AH 2932 BK 2460)

SINGH DR
(T663)

0010/1621

==

0010/2432

FELMLEE LN
(T685)

CRANBERRY MALL
(PRDR)

0010/0518
000000 FT

==

0010/0518
000000 FT

HOSS DR
(T667)

1 1 00190 0 00 0000+00

NC SA LINA RD
TWENTY DIVISION HW
(SR0322 SEG 0450/0000)

INTER-BK

ROCKLAND CRANBERRY RD
(SR2013 SEG 0140/3226)

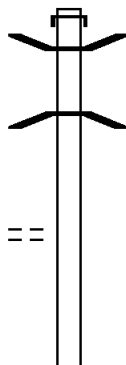
0010/0000

MFC BEGIN = B
LENGTH(AH 2460 BK 0000)

EXTRACT DATE: 12/28/2024 ROADWAY MANAGEMENT SYSTEM PAGE NUMBER: 82
PRINT DATE: 12/30/2024 SLD COUNTY/SR - ANNUAL PRINT COUNTY: VENANGO

DIR: B TOTAL LEN: 15.550 MI. DIST: 01-5 SR: 227
LEFT MUN: ALLEGHENY T RIGHT MUN: ALLEGHENY T

082103 FT



TANNER RD
(T650)

0330/0449
079657 FT

082103 FT AH-FOREST (27)
INTER-AHD NEILLTOWN RD
0330/2446 (SR0227 SEG 0010/0000)
0330/1888 BMS EN 60/0227/0330/1869
1 0 00511 0 00 0005+72
NEILLTOWN CK
0330/1869 BMS BG 60/0227/0330/1869

079657 FT 1 0 00511 0 00 0024+74
0330/0000 LENGTH(AH 2446 BK 2875)

EXTRACT DATE: 12/28/2024 ROADWAY MANAGEMENT SYSTEM PAGE NUMBER: 81
PRINT DATE: 12/30/2024 SLD COUNTY/SR - ANNUAL PRINT COUNTY: VENANGO

DIR: B TOTAL LEN: 15.550 MI. DIST: 01-5 SR: 227
LEFT MUN: ALLEGHENY T RIGHT MUN: ALLEGHENY T

1 0 00511 0 00 0053+24 076782 FT
DEAN RD
(T649) 0320/0000

==

==

076782 FT

5 0320/0000 LENGTH(AH 2875 BK 2187)
OTTO RD
(T648)

074595 FT

5 074595 FT 1 0 00511 0 00 0075+26
5 0310/0000 LENGTH(AH 2187 BK 2066)

1 0 00511 0 00 0095+64 072529 FT
BURROWS RD
(T636) 0300/0000

==

072529 FT

5 0300/0000 LENGTH(AH 2066 BK 2905)

069624 FT

5 069624 FT 1 0 00511 0 00 0124+90
5 0290/0000 LENGTH(AH 2905 BK 2466)

067158 FT

5 067158 FT 1 0 00511 0 00 0151+83
ALLEGHENY
PLEASANTVILLE B
5 0280/0000 LENGTH(AH 2466 BK 2292)

EXTRACT DATE: 12/28/2024 ROADWAY MANAGEMENT SYSTEM PAGE NUMBER: 80
PRINT DATE: 12/30/2024 SLD COUNTY/SR - ANNUAL PRINT COUNTY: VENANGO

DIR: B TOTAL LEN: 15.550 MI. DIST: 01-5 SR: 227
LEFT MUN: PLEASANTVILLE B RIGHT MUN: PLEASANTVILLE B

064866 FT		064866 FT 1 0 00511 0 00 0175+31
		0270/0000 LENGTH(AH 2292 BK 1832)
063034 FT	==	0260/0217 MAPLE ST (BORO)
		063034 FT 1 0 00511 0 00 0193+23
		CEMETERY RD (BORO)
		NC NE ILLTOWN RD
		PLEASANTVILLE
		OIL CREEK T
		0260/0000 LENGTH(AH 1832 BK 1280)
		SCHOOL ST (BORO)
0250/0392	==	0250/0783
1 0 00511 0 00 0204+16 061754 FT		061754 FT IRD ST
MAIN ST		INTER-BK MAIN ST
(SR0027 SEG 0250/0000) 0250/0000		(SR0027 SEG 0250/0000)
061754 FT		LTH AH 001280 BK 000100
MERRICK ST		061754 FT
(SR1008 SEG 0010/0000)		7244/0000 LTH AH 000100 BK 002489
STATE ST		INTER-AHD STATE ST
(SR0027 SEG 0220/0000) 0240/2489		0240/2489 (SR0027 SEG 0220/0000)
PENNDOT STOCKPILE YD #1		
(GOVT) 0240/1821		
059265 FT		059265 FT 2 0 60050 0 00 0233+62
		0240/0000 LENGTH(AH 2489 BK 2524)
2 0 60050 0 00 0198+91 056741 FT		056741 FT
SR 1013 SH		
(SR1013 SEG 0010/0000)		

EXTRACT DATE: 12/28/2024 ROADWAY MANAGEMENT SYSTEM PAGE NUMBER: 79
PRINT DATE: 12/30/2024 SLD COUNTY/SR - ANNUAL PRINT COUNTY: VENANGO

DIR: B TOTAL LEN: 15.550 MI. DIST: 01-5 SR: 227
LEFT MUN: OIL CREEK T RIGHT MUN: OIL CREEK T

BRYNER RD
(T653)

0230/0000

==

0230/0000 LENGTH(AH 2524 BK 2822)

053919 FT

053919 FT 2 0 60050 0 00 0170+41
0220/0000 LENGTH(AH 2822 BK 2627)

051292 FT

051292 FT 2 0 60050 0 00 0144+35
SHAMBURG RD
(T655)

0210/0000 LENGTH(AH 2627 BK 2719)

2 0 60050 0 00 0117+36 048573 FT
FLEMING RD
(T637)

0200/0000

==

048573 FT

0200/0000 LENGTH(AH 2719 BK 2284)

046289 FT

046289 FT 2 0 60050 0 00 0094+57
COE RD
(T639)

0190/0000 LENGTH(AH 2284 BK 1522)

2 0 60050 0 00 0079+32 044767 FT
MILLER FARM RD

044767 FT

EXTRACT DATE: 12/28/2024 ROADWAY MANAGEMENT SYSTEM PAGE NUMBER: 78
PRINT DATE: 12/30/2024 SLD COUNTY/SR - ANNUAL PRINT COUNTY: VENANGO

DIR: B TOTAL LEN: 15.550 MI. DIST: 01-5 SR: 227
LEFT MUN: OIL CREEK T RIGHT MUN: OIL CREEK T

(T635)	0180/0000	==	5 0180/0000 LENGTH(AH 1522 BK 2905)
	041862 FT		5 041862 FT 2 0 60050 0 00 0049+85 5 0170/0000 LENGTH(AH 2905 BK 2547)
	039315 FT		5 039315 FT 2 0 60050 0 00 0024+38 5 0160/0000 LENGTH(AH 2547 BK 2438)
	036877 FT		036877 FT 2 0 60050 0 00 0000+00 OIL CREEK CORNPLANTER T 5 0150/0000 LENGTH(AH 2438 BK 2108)
1 1 02092 0 00 0148+98 034769 FT RUSSELL CORNERS RD (T601)	0140/0000	==	034769 FT 5 0140/0000 LENGTH(AH 2108 BK 2557) OLD WARREN PK 0130/2338 (T604) OLD WARREN PK 0130/1569 (T604)
	032212 FT		032212 FT 1 1 02092 0 00 0125+47

EXTRACT DATE: 12/28/2024 ROADWAY MANAGEMENT SYSTEM PAGE NUMBER: 77
PRINT DATE: 12/30/2024 SLD COUNTY/SR - ANNUAL PRINT COUNTY: VENANGO

DIR: B TOTAL LEN: 15.550 MI. DIST: 01-5 SR: 227
LEFT MUN: CORNPLANTER T RIGHT MUN: CORNPLANTER T

0130/0000 LENGTH(AH 2557 BK 3181)

029031 FT

029031 FT 1 1 02092 0 00 0093+58

PITHOLE RD
(SR1006 SEG 0010/0000)

0120/0000 LENGTH(AH 3181 BK 3405)

025626 FT

025626 FT 1 1 02092 0 00 0059+53

0110/0000 LENGTH(AH 3405 BK 2983)

022643 FT

0100/0048 BMS EN 60/0227/0100/0000

022643 FT 1 1 02092 0 00 0029+74

CHERRY RUN

BMSBG 60/0227/0100/0000

0100/0000 LENGTH(AH 2983 BK 2912)

019731 FT

019731 FT 1 1 02092 0 00 0000+00

0090/0000 LENGTH(AH 2912 BK 3344)

EAGLE ROCK RD

PETROLEUM CENTER RD

EXTRACT DATE: 12/28/2024 ROADWAY MANAGEMENT SYSTEM PAGE NUMBER: 76
PRINT DATE: 12/30/2024 SLD COUNTY/SR - ANNUAL PRINT COUNTY: VENANGO

DIR: B TOTAL LEN: 15.550 MI.
LEFT MUN: CORNPLANTER T

DIST: 01-5 SR: 227
RIGHT MUN: CORNPLANTER T

(SR1004 SEG 0070/0000) 0080/3250

SCHOOL HOUSE HILL RD
(T602) 0080/2555

OLD ROUSEVILLE RD
(T674) 0080/1743

016387 FT

BANKSON RD
(T572) 0070/2361

013903 FT

011447 FT

009046 FT

0080/3250 (SR1004 SEG 0070/0000)

0080/2524 BMS EN 60/0227/0080/2496
2 0 60047 0 00 0188+86
CHERRY RUN
0080/2496 BMSBG 60/0227/0080/2496
0080/1743 BUTCH DR
(PRDR)

016387 FT 2 0 60047 0 00 0163+90
OLEOPOLIS RD
(SR1005 SEG 0080/2045)
5 0080/0000 LENGTH(AH 3344 BK 2484)

0070/0202 MCFATE RD
(T574)
013903 FT 2 0 60047 0 00 0139+08
GRANDVIEW RD
(SR1001 SEG 0120/2109)
5 0070/0000 LENGTH(AH 2484 BK 2456)

011447 FT 2 0 60047 0 00 0114+29
5 0060/0000 LENGTH(AH 2456 BK 2401)

009046 FT 2 0 60047 0 00 0090+28

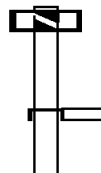
EXTRACT DATE: 12/28/2024 ROADWAY MANAGEMENT SYSTEM PAGE NUMBER: 75
PRINT DATE: 12/30/2024 SLD COUNTY/SR - ANNUAL PRINT COUNTY: VENANGO

DIR: B TOTAL LEN: 15.550 MI. DIST: 01-5 SR: 227
LEFT MUN: CORNPLANTER T RIGHT MUN: CORNPLANTER T

			0050/0000 LENGTH(AH 2401 BK 2678)
006368 FT		0040/0044 BMS EN 60/0227/0040/0000 006368 FT 2 0 60047 0 00 0063+50 CHERRY RUN BMSBG 60/0227/0040/0000	0040/0000 LENGTH(AH 2678 BK 2232)
		0030/1139 BMS EN 60/0227/0030/1095 2 0 60047 0 00 0052+33 CHERRY RUN BMSBG 60/0227/0030/1095	0030/1095
004136 FT		MOODY RUN RD (T555) 0030/0197 2 0 60047 0 00 0041+32 004136 FT CORNPLANTER ROUSEVILLE B	0030/0000 LENGTH(AH 2232 BK 1275)
002861 FT		0020/0044 BMS EN 60/0227/0020/0000 002861 FT 2 0 60047 0 00 0028+56 CHERRY RUN BMSBG 60/0227/0020/0000	0020/0000 LENGTH(AH 1275 BK 2861)
BANKSON RD (T572)	0010/2229		
000000 FT		000000 FT 2 0 60047 0 00 0000+00 NC ROUSEVILLE RD MAIN ST (SR0008 SEG 0510/0000)	0010/0000 MFC BEGIN = D LENGTH(AH 2861 BK 0000)

EXTRACT DATE: 12/28/2024 ROADWAY MANAGEMENT SYSTEM PAGE NUMBER: 74
 PRINT DATE: 12/30/2024 SLD COUNTY/SR - ANNUAL PRINT COUNTY: VENANGO
 DIR: B TOTAL LEN: 14.443 MI. DIST: 01-5 SR: 208
 LEFT MUN: SCRUBGRASS T RIGHT MUN: SCRUBGRASS T

076257 FT



076257 FT AH-CLARION (16)
 7400/0000 LTH AH 000100 BK 002612
 INTER-AHD SR 0038 SH
 (SR0038 SEG 0020/0000)
 SR 0038 SH
 0300/2612 (SR0038 SEG 0020/0000)

EXTRACT DATE: 12/28/2024 ROADWAY MANAGEMENT SYSTEM PAGE NUMBER: 73
PRINT DATE: 12/30/2024 SLD COUNTY/SR - ANNUAL PRINT COUNTY: VENANGO

DIR: B TOTAL LEN: 14.443 MI. DIST: 01-5 SR: 208
LEFT MUN: SCRUBGRASS T RIGHT MUN: SCRUBGRASS T

BELL RD
(T478)
MCCOY RD
(T479)

073645 FT

0290/0492

071715 FT

MCCOY RD
(T479)

0280/0453
068580 FT

1 0 00218 0 03 0664+64 065062 FT
BIG BEND RD
(SR3009 SEG 0030/0000) 0270/0000

073645 FT 1 0 00218 0 04 0750+64
5 0300/0000 LENGTH(AH 2612 BK 1930)

0290/0478 PENNDOT STOCKPILE YD #5
(GOVT)
DOG PATCH LN
0290/0156 (SR3014 SEG 0010/0442)
071715 FT 1 0 00218 0 03 0731+34
5 0290/0000 LENGTH(AH 1930 BK 3135)

068580 FT 1 0 00218 0 03 0700+11
5 0280/0000 LENGTH(AH 3135 BK 3518)

0270/0198 BMS EN 60/0208/0270/0181
1 0 00218 0 03 0666+34
LT.SCRUB.CK.
0270/0181 BMSBG 60/0208/0270/0181
065062 FT STONE CHURCH RD
(SR3009 SEG 0030/0000)
5 0270/0000 LENGTH(AH 3518 BK 3585)

EXTRACT DATE: 12/28/2024 ROADWAY MANAGEMENT SYSTEM PAGE NUMBER: 72
PRINT DATE: 12/30/2024 SLD COUNTY/SR - ANNUAL PRINT COUNTY: VENANGO

DIR: B TOTAL LEN: 14.443 MI. DIST: 01-5 SR: 208
LEFT MUN: SCRUBGRASS T RIGHT MUN: SCRUBGRASS T

061477 FT

0260/0576
061477 FT

N.FK.LT.SCRU
STRUCTURE LENGTH 63 FT
BMSID 60/0208/0260/0529
1 0 00218 0 02 0623+40
OLD MILL RD
(T463)
LENGTH(AH 3585 BK 3390)

0260/0000

1 0 00218 0 02 0589+44 058087 FT
LISBON RD
(SR3007 SEG 0050/1272) 0250/0000

058087 FT

ROCKDALE RD
(SR3007 SEG 0050/1272)

0250/0000 LENGTH(AH 3390 BK 2943)

055144 FT

055144 FT 1 0 00218 0 02 0560+13
0240/0000 LENGTH(AH 2943 BK 3001)

052143 FT

052143 FT 1 0 00218 0 02 0530+12
0230/0000 LENGTH(AH 3001 BK 2704)

EXTRACT DATE: 12/28/2024 ROADWAY MANAGEMENT SYSTEM PAGE NUMBER: 71
PRINT DATE: 12/30/2024 SLD COUNTY/SR - ANNUAL PRINT COUNTY: VENANGO

DIR: B TOTAL LEN: 14.443 MI. DIST: 01-5 SR: 208
LEFT MUN: SCRUBGRASS T RIGHT MUN: SCRUBGRASS T

RIDDLE RD
(T400)

0220/0892

049439 FT

046644 FT

1 0 00218 0 02 0448+86 044033 FT
SR 3005 SH
(SR3005 SEG 0010/0000) 0200/0000

041670 FT

0220/1443 BMS EN 60/0208/0220/1429
1 0 00218 0 02 0517+19
N FORK OF LT SCRUBGRASS
0220/1429 BMSBG 60/0208/0220/1429
CP EAKIN RD
0220/0894 (T403)

049439 FT 1 0 00218 0 02 0503+08
SCRUBGRASS
CLINTON T
0220/0000 LENGTH(AH 2704 BK 2795)

046644 FT 1 0 00218 0 02 0474+97
0210/0000 LENGTH(AH 2795 BK 2611)

044033 FT
0200/0000 LENGTH(AH 2611 BK 2363)
COAL VALLEY RD
0190/2244 (T388)

041670 FT 1 0 00218 0 02 0425+22
0190/0000 LENGTH(AH 2363 BK 3217)

EXTRACT DATE: 12/28/2024 ROADWAY MANAGEMENT SYSTEM PAGE NUMBER: 70
PRINT DATE: 12/30/2024 SLD COUNTY/SR - ANNUAL PRINT COUNTY: VENANGO

DIR: B TOTAL LEN: 14.443 MI. DIST: 01-5 SR: 208
LEFT MUN: CLINTON T RIGHT MUN: CLINTON T

038453 FT		038453 FT	1 0 00218 0 02 0392+78
			CLINTON
			CLINTONVILLE B
		5 0180/0000	LENGTH(AH 3217 BK 1247)
			NC EM LENTON CLINTONVILLE RD
		0170/1241	BMSSEN 60/0208/0170/1224
			1 0 00218 0 02 0392+55
			MCKEES RUN
		0170/1224	BMSBG 60/0208/0170/1224
1 0 00218 0 02 0380+54 037206 FT		037206 FT	
PARK ST			
(BORO)			
		5 0170/0000	LENGTH(AH 1247 BK 1047)
			CHURCH ST
		0160/0606	(BORO)
COX ST			
(BORO)			
IRWIN ST			
(BORO)			
		036159 FT	1 0 00218 0 02 0369+80
			NC EM LENTON ST
			BUTLER ST
			(SR0308 SEG 0060/0000)
		5 0160/0000	LENGTH(AH 1047 BK 2292)
			CROSS ST
		0150/2093	(BORO)
			MEALS ST
		0150/1585	(BORO)
			PORTER RD
		0150/1072	(BORO)
		033867 FT	1 0 00218 0 02 0346+88
		5 0150/0000	LENGTH(AH 2292 BK 1065)
			PENNDOT STOCKPILE YD #B
		0140/0951	(GOVT)
		0140/0537	BMSSEN 60/0208/0140/0430
			1 0 00218 0 02 0340+57
			SF LITTLE SCRUBGRASS CK
		0140/0430	BMSBG 60/0208/0140/0430
		032802 FT	1 0 00218 0 02 0336+27
			NC MERCER ST

EXTRACT DATE: 12/28/2024 ROADWAY MANAGEMENT SYSTEM PAGE NUMBER: 69
PRINT DATE: 12/30/2024 SLD COUNTY/SR - ANNUAL PRINT COUNTY: VENANGO

DIR: B TOTAL LEN: 14.443 MI. DIST: 01-5 SR: 208
LEFT MUN: CLINTONVILLE B RIGHT MUN: CLINTONVILLE B

WALTER RD
(T309)

030122 FT

0120/1979

026685 FT

024158 FT

021410 FT

CLINTONVILLE
CLINTON T
0140/0000 LENGTH(AH 1065 BK 2680)

030122 FT 1 0 00218 0 02 0309+09
0130/0000 LENGTH(AH 2680 BK 3437)

0120/1809 BMS EN 60/0208/0120/1424
1 0 00218 0 02 0288+95
SR 0080 EB
0120/1424 BMS BG 60/0208/0120/1424
RAPP RD
0120/1182 (T307)

026685 FT 1 0 00218 0 02 0275+18
CLINTON
IRWIN T
0120/0000 LENGTH(AH 3437 BK 2527)

024158 FT 1 0 00218 0 01 0250+05
0110/0000 LENGTH(AH 2527 BK 2748)

021410 FT 1 0 00218 0 01 0223+27
0100/0000 LENGTH(AH 2748 BK 1707)
0090/1122 BMS EN 60/0208/0090/1105
1 0 00218 0 01 0216+64

DIR: B TOTAL LEN: 14.443 MI. DIST: 01-5 SR: 208
LEFT MUN: IRWIN T RIGHT MUN: IRWIN T

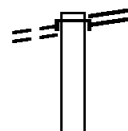
DIR: B TOTAL LEN: 14.443 MI. DIST: 01-5 SR: 208
LEFT MUN: IRWIN T RIGHT MUN: IRWIN T

EXTRACT DATE: 12/28/2024 ROADWAY MANAGEMENT SYSTEM PAGE NUMBER: 66
PRINT DATE: 12/30/2024 SLD COUNTY/SR - ANNUAL PRINT COUNTY: VENANGO
DIR: B TOTAL LEN: 11.222 MI. DIST: 01-5 SR: 157
LEFT MUN: PINE GROVE T RIGHT MUN: PINE GROVE T

COUNTY LINE RD
(T646)

059250 FT

0200/3366



059250 FT AH-CLARION (16)
INTER-AHD SR 0157 SH
(SR0157 SEG 0010/0000)
COUNTY LINE RD
(SR2021 SEG 0040/3247)

EXTRACT DATE: 12/28/2024 ROADWAY MANAGEMENT SYSTEM PAGE NUMBER: 65
PRINT DATE: 12/30/2024 SLD COUNTY/SR - ANNUAL PRINT COUNTY: VENANGO

DIR: B TOTAL LEN: 11.222 MI. DIST: 01-5 SR: 157
LEFT MUN: PINE GROVE T RIGHT MUN: PINE GROVE T

OLD ROUTE 157 RD (T689)	055884 FT	0190/1966	==	055884 FT 1 0 00091 0 02 1140+00 [S] 0200/0000 LENGTH(AH 3366 BK 2472)
			==	0190/1799 SPORER RD (T447)
	053412 FT			053412 FT 1 0 00091 0 02 1115+28 [S] 0190/0000 LENGTH(AH 2472 BK 2412)
	051000 FT			051000 FT 1 0 00091 0 02 1089+66 [S] 0180/0000 LENGTH(AH 2412 BK 2518)
	048482 FT			048482 FT 1 0 00091 0 02 1064+48 [S] 0170/0000 LENGTH(AH 2518 BK 2464)
			==	0160/0953 HOCKMAN RD (T640)
1 0 00091 0 02 1040+30 OLD ROUTE 157 RD (T689)	046018 FT	0160/0000	==	046018 FT [S] 0160/0000 LENGTH(AH 2464 BK 2820)

EXTRACT DATE: 12/28/2024 ROADWAY MANAGEMENT SYSTEM PAGE NUMBER: 64
PRINT DATE: 12/30/2024 SLD COUNTY/SR - ANNUAL PRINT COUNTY: VENANGO

DIR: B TOTAL LEN: 11.222 MI. DIST: 01-5 SR: 157
LEFT MUN: PINE GROVE T RIGHT MUN: PINE GROVE T

043198 FT		043198 FT	1 0 00091 0 02 1011+65
PRESIDENT RD			POWELL RD
(SR2023 SEG 0010/0000) 0150/0000	==	5 0150/0000	(T638) LENGTH(AH 2820 BK 3419)
039779 FT		039779 FT	1 0 00091 0 02 0977+44
			PINEGROVE SCHOOL RD
		5 0140/0000	(SR2019 SEG 0030/2865) LENGTH(AH 3419 BK 3225)
036554 FT		036554 FT	1 0 00091 0 02 0945+19
GRANDVIEW ESTATES RD		5 0130/0000	LENGTH(AH 3225 BK 2845)
(PRDR) 0120/2593	POI	0120/2593	(APRA) GRANDVIEW ESTATE
1 0 00091 0 02 0916+14 033709 FT		0120/0293	DUTCH RD
HAMPTON RD		033709 FT	(T624)
(T687) 0120/0000	==	5 0120/0000	LENGTH(AH 2845 BK 3554)
			PORCUPINE CK
			STRUCTURE LENGTH 12 FT
		0110/3276	BMSID 60/0157/0110/3296

EXTRACT DATE: 12/28/2024 ROADWAY MANAGEMENT SYSTEM PAGE NUMBER: 63
PRINT DATE: 12/30/2024 SLD COUNTY/SR - ANNUAL PRINT COUNTY: VENANGO

DIR: B TOTAL LEN: 11.222 MI. DIST: 01-5 SR: 157
LEFT MUN: PINE GROVE T RIGHT MUN: PINE GROVE T

HAMPTON RD
(T687)

030155 FT

0100/2252

1 0 00091 0 02 0857+57 027816 FT
MCPHERSON RD
(T612)

0100/0000

025010 FT

022217 FT

030155 FT 1 0 00091 0 02 0879+28
0110/0000 LENGTH(AH 3554 BK 2339)

027816 FT SAWTOWN RD
(SR2017 SEG 0100/2344)
0100/0000 LENGTH(AH 2339 BK 2806)

025010 FT 1 0 00091 0 02 0829+46
0090/0000 LENGTH(AH 2806 BK 2793)

022217 FT 1 0 00091 0 02 0801+21
0080/0000 LENGTH(AH 2793 BK 2755)
0070/2704 BMSBN 60/0157/0070/2623
1 0 00091 0 02 0800+70
WOLF CREEK
0070/2689 BMSBG 60/0157/0070/2623
PINE GROVE
0070/2643 CRANBERRY T

EXTRACT DATE: 12/28/2024 ROADWAY MANAGEMENT SYSTEM PAGE NUMBER: 62
PRINT DATE: 12/30/2024 SLD COUNTY/SR - ANNUAL PRINT COUNTY: VENANGO

DIR: B TOTAL LEN: 11.222 MI. DIST: 01-5 SR: 157
LEFT MUN: PINE GROVE T RIGHT MUN: PINE GROVE T

019462 FT

019462 FT 1 0 00091 0 02 0777+47
5 0070/0000 LENGTH(AH 2755 BK 3146)

0060/2137 BMS EN 60/0157/0060/2178
1 0 00091 0 01 0741+94
0060/2127 BR HORSE CK.
BMSBG 60/0157/0060/2178

CALDWELL RD
(T451)

0060/0237
016316 FT

==

016316 FT 1 0 00091 0 01 0741+94
HECKATHORNE CHURCH RD
(T598)
5 0060/0000 LENGTH(AH 3146 BK 3658)
TOY RD
(T505)

==

==

0050/2897 LC FOR TOY RD
(CONN)
0050/2321 TOY RD
(T505)

==

==

==

0050/1360 HAHN LN
(TWP)

1 0 00091 0 01 0705+35 012658 FT
STANLEY RD
(T599) 0050/0000

==

012658 FT HILL CITY RD
(SR2015 SEG 0120/1807)
5 0050/0000 LENGTH(AH 3658 BK 3589)

EXTRACT DATE: 12/28/2024 ROADWAY MANAGEMENT SYSTEM PAGE NUMBER: 61
PRINT DATE: 12/30/2024 SLD COUNTY/SR - ANNUAL PRINT COUNTY: VENANGO

DIR: B TOTAL LEN: 11.222 MI. DIST: 01-5 SR: 157
LEFT MUN: CRANBERRY T RIGHT MUN: CRANBERRY T

1 0 00091 0 01 0669+52 009069 FT
KINGS HW
(T695) 0040/0000

009069 FT MELAT LN
(PRDR)
0040/0000 LENGTH(AH 3589 BK 3531)

005538 FT

005538 FT 1 0 00091 0 01 0634+17
HORSECREEK RD
(T558)

0030/0000 LENGTH(AH 3531 BK 3645)

001893 FT

SAGE RUN
STRUCTURE LENGTH 14 FT
BMSID 60/0157/0020/0281
001893 FT 1 0 00091 0 01 0597+77
OLD KAHLE RD
(T693)
0020/0000 LENGTH(AH 3645 BK 1893)

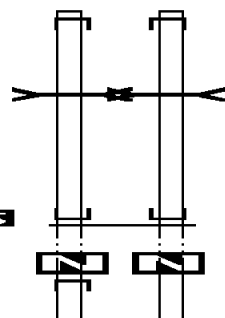
000000 FT

FROM 0062/0560 SH
(CONN)
TO 0062/0560 SH
(CONN)
0010/0106
000000 FT 1 0 00091 0 01 0577+30
NC FR YBURG RD
SR 0062 SH
(SR0062 SEG 0560/0373)
MFC BEGIN = C
0010/0000 LENGTH(AH 1893 BK 0000)

EXTRACT DATE: 12/28/2024 ROADWAY MANAGEMENT SYSTEM PAGE NUMBER: 60
PRINT DATE: 12/30/2024 SLD COUNTY/SR - ANNUAL PRINT COUNTY: VENANGO

DIR: E TOTAL LEN: 14.789 MI. DIST: 01-5 SR: 80
LEFT MUN: SCRUBGRASS T RIGHT MUN: SCRUBGRASS T

AH-CLARION (16) 078084 FT
Z H CONFAIR HW INTER-AHD
(SR0080 SEG 0465/0000) 0463/0574
KARNS RUN
STRUCTURE LENGTH 13 FT
BMSID 60/0080/0462/0052 0463/0154
1 0 01009 0 00 0779+58 077510 FT
Z H CONFAIR HW INTER-BK
(SR0080 SEG 0461/1031)
LTH AH 000574 BK 000100 0463/0000
AH-BUTLER (10) 077510 FT
LTH AH 000100 BK 002206 7423/0000
(SR0080 SEG 0425/0000) 0421/2206



077872 FT
INTER-AHD
0462/0599
0462/0117
077273 FT
INTER-BK

0462/0000
077273 FT
7422/0000

INTER-AHD

Z H CONFAIR HW
(SR0080 SEG 0464/0000)
KARNS RUN
STRUCTURE LENGTH 13 FT
BMSID 60/0080/0462/0052
1 0 01009 0 00 0779+58
Z H CONFAIR HW
(SR0080 SEG 0460/0998)
BK-CLARION (16)
LTH AH 000599 BK 000100
LTH AH 000100 BK 002038

KEYSTONE SHORTWAY RD

EXTRACT DATE: 12/28/2024 ROADWAY MANAGEMENT SYSTEM PAGE NUMBER: 59
PRINT DATE: 12/30/2024 SLD COUNTY/SR - ANNUAL PRINT COUNTY: VENANGO

DIR: E TOTAL LEN: 14.789 MI. DIST: 01-5 SR: 80
LEFT MUN: SCRUBGRASS T RIGHT MUN: SCRUBGRASS T

				0420/2038 (SR0080 SEG 0424/0000)
RAMP B RD (SR8010 SEG 0500/0000) 0421/1028				
				0420/0849 RAMP C RD (SR8010 SEG 0750/0910)
BMS EN 60/0080/0421/0062 0421/0148				0420/0148 BMS EN 60/0080/0420/0000
1 0 01009 0 00 0753+08 075304 FT				075235 FT 1 0 01009 0 00 0752+22
SR 0038				SR 0038
BMSBG 60/0080/0421/0062				BMSBG 60/0080/0420/0000
LENGTH(AH 2206 BK 2603) 0421/0000				LENGTH(AH 2038 BK 2580)
				RAMP D RD (SR8010 SEG 0010/0000)
RAMP A RD (SR8010 SEG 0250/1305) 0415/1666				0414/1819
1 0 01009 0 00 0726+66 072701 FT				072655 FT 1 0 01009 0 00 0726+80
LENGTH(AH 2603 BK 2626) 0415/0000				0414/0000 LENGTH(AH 2580 BK 2589)
1 0 01009 0 00 0700+91 070075 FT				070066 FT 1 0 01009 0 00 0700+91
LENGTH(AH 2626 BK 2641) 0411/0000				0410/0000 LENGTH(AH 2589 BK 2698)
1 0 01009 0 00 0674+08 067434 FT				067368 FT 1 0 01009 0 00 0675+32
LENGTH(AH 2641 BK 2591) 0405/0000				0404/0000 LENGTH(AH 2698 BK 2579)
LT.SCRUB.CK.				LT.SCRUB.CK.
STRUCTURE LENGTH 17 FT				STRUCTURE LENGTH 17 FT
BMSID 60/0080/0400/1988 0401/2222				0400/2251 BMSID 60/0080/0400/1988

EXTRACT DATE: 12/28/2024 ROADWAY MANAGEMENT SYSTEM PAGE NUMBER: 58
PRINT DATE: 12/30/2024 SLD COUNTY/SR - ANNUAL PRINT COUNTY: VENANGO

DIR: E TOTAL LEN: 14.789 MI. DIST: 01-5 SR: 80
LEFT MUN: SCRUBGRASS T RIGHT MUN: SCRUBGRASS T

1 0 01009 0 00 0648+00 064843 FT
LENGTH(AH 2591 BK 2574) 0401/0000

064789 FT 1 0 01009 0 00 0648+00
0400/0000 LENGTH(AH 2579 BK 2576)

SR 3009
OP ID 60/3009/0020/0927 0395/1760

0394/1807 OP ID SR 3009
60/3009/0020/0927

1 0 01009 0 00 0621+20 062269 FT
LENGTH(AH 2574 BK 2688) 0395/0000
MAINTENANCE CROSSOVER R
(CONN) 0391/2499
LT.SCRUB.CK.
STRUCTURE LENGTH 40 FT
BMSID 60/0080/0390/2351 0391/2259

062213 FT 1 0 01009 0 00 0623+24
0394/0000 LENGTH(AH 2576 BK 2685)
MAINTENANCE CROSSOVER R
0390/2542 (CONN)
LT.SCRUB.CK.
STRUCTURE LENGTH 40 FT
0390/2230 BMSID 60/0080/0390/2351

1 0 01009 0 00 0595+13 059581 FT
LENGTH(AH 2688 BK 2732) 0391/0000
SCRUB.S.FK.
STRUCTURE LENGTH 42 FT
BMSID 60/0080/0384/2333 0385/2440

059528 FT 1 0 01009 0 00 0595+35
0390/0000 LENGTH(AH 2685 BK 2660)
SCRUB.S.FK.
STRUCTURE LENGTH 42 FT
0384/2363 BMSID 60/0080/0384/2333

1 0 01009 0 00 0568+33 056849 FT
LENGTH(AH 2732 BK 2615) 0385/0000
SR 3007
OP ID 60/3007/0040/1483 0381/2548

056868 FT 1 0 01009 0 00 0568+87
0384/0000 LENGTH(AH 2660 BK 2622)
SR 3007
0380/2414 OP ID 60/3007/0040/1483

EXTRACT DATE: 12/28/2024 ROADWAY MANAGEMENT SYSTEM PAGE NUMBER: 57
PRINT DATE: 12/30/2024 SLD COUNTY/SR - ANNUAL PRINT COUNTY: VENANGO

DIR: E TOTAL LEN: 14.789 MI. DIST: 01-5 SR: 80
LEFT MUN: SCRUBGRASS T RIGHT MUN: SCRUBGRASS T

1 0 01009 0 00 0542+35 054234 FT
LENGTH(AH 2615 BK 2672) 0381/0000 S

054246 FT 1 0 01009 0 00 0542+63
S 0380/0000 LENGTH(AH 2622 BK 2555)

1 0 01009 0 00 0515+63 051562 FT
LENGTH(AH 2672 BK 2658) 0375/0000 S

051691 FT 1 0 01009 0 00 0516+33
S 0374/0000 LENGTH(AH 2555 BK 2716)
W 0370/2409 RWIS SITE/AT MP 37.5

MAINTENANCE CROSSOVER R
(CONN) 0371/1620

SCRUBGRASS
CLINTON T 0371/1166

0370/1572 MAINTENANCE CROSSOVER R
(CONN)
0370/1166 SCRUBGRASS
CLINTON T

1 0 01009 0 00 0489+26 048904 FT
LENGTH(AH 2658 BK 2534) 0371/0000 S

048975 FT 1 0 01009 0 00 0489+26
S 0370/0000 LENGTH(AH 2716 BK 2600)

1 0 01009 0 00 0462+05 046370 FT
LENGTH(AH 2534 BK 2680) 0365/0000 S

046375 FT 1 0 01009 0 00 0463+70
S 0364/0000 LENGTH(AH 2600 BK 2580)

BMS EN 60/0080/0361/0654 0361/0740
1 0 01009 0 00 0443+50
T388, COAL VY
BMSBG 60/0080/0361/0654 0361/0638

0360/0669 BMS EN 60/0080/0360/0574
1 0 01009 0 00 0443+21
T-388, COAL VALLEY RD
0360/0574 BMSBG 60/0080/0360/0574

1 0 01009 0 00 0436+82 043690 FT
LENGTH(AH 2680 BK 2688) 0361/0000 S

043795 FT 1 0 01009 0 00 0436+82
S 0360/0000 LENGTH(AH 2580 BK 2683)

EXTRACT DATE: 12/28/2024 ROADWAY MANAGEMENT SYSTEM PAGE NUMBER: 56
PRINT DATE: 12/30/2024 SLD COUNTY/SR - ANNUAL PRINT COUNTY: VENANGO

DIR: E TOTAL LEN: 14.789 MI. DIST: 01-5 SR: 80
LEFT MUN: CLINTON T RIGHT MUN: CLINTON T

1 0 01009 0 00 0410+11 041002 FT
LENGTH(AH 2688 BK 2656) 0355/0000

041112 FT 1 0 01009 0 00 0410+04
0354/0000 LENGTH(AH 2683 BK 2714)

1 0 01009 0 00 0383+55 038346 FT
LENGTH(AH 2656 BK 2629) 0351/0000
RAMP D RD
(SR8008 SEG 0500/0000) 0345/2441

038398 FT 1 0 01009 0 00 0383+55
0350/0000 LENGTH(AH 2714 BK 2599)

SR 0308
OP ID 60/0308/0030/0914 0345/1631

0344/2410 RAMP C RD
(SR8008 SEG 0750/0755)

RAMP A RD
(SR8008 SEG 0250/0847) 0345/0698

0344/1616 SR 0308
OP ID 60/0308/0030/0914

0344/0913 RAMP B RD
(SR8008 SEG 0010/0000)

1 0 01009 0 00 0356+04 035717 FT
LENGTH(AH 2629 BK 2503) 0345/0000

035799 FT 1 0 01009 0 00 0357+15
0344/0000 LENGTH(AH 2599 BK 2725)

CLINTON
CLINTONVILLE B 0341/1279

0340/1238 CLINTON
CLINTONVILLE B

SR 3101
OP ID 60/3101/0010/0000 0341/0276
1 0 01009 0 00 0330+28 033214 FT
LENGTH(AH 2503 BK 2713) 0341/0000

0340/0336 SR 3101
OP ID 60/3101/0010/0000

033074 FT 1 0 01009 0 00 0330+28
0340/0000 LENGTH(AH 2725 BK 2585)

SCRUBGRASS CREEK TRIB.
STRUCTURE LENGTH 31 FT
BMSID 60/0080/0334/1839 0335/1908
CLINTONVILLE
CLINTON T 0335/1899

0334/1890 SCRUBGRASS CREEK TRIB.
STRUCTURE LENGTH 31 FT
BMSID 60/0080/0334/1839

EXTRACT DATE: 12/28/2024 ROADWAY MANAGEMENT SYSTEM PAGE NUMBER: 55
PRINT DATE: 12/30/2024 SLD COUNTY/SR - ANNUAL PRINT COUNTY: VENANGO

DIR: E TOTAL LEN: 14.789 MI. DIST: 01-5 SR: 80
LEFT MUN: CLINTONVILLE B RIGHT MUN: CLINTONVILLE B

MAINTENANCE CROSSOVER R
(CONN) 0335/1153

1 0 01009 0 00 0302+97 030501 FT
LENGTH(AH 2713 BK 2741) 0335/0000 S

SR 0208
OP ID 60/0208/0120/1424 0331/0021
1 0 01009 0 00 0278+00 027760 FT
LENGTH(AH 2741 BK 2657) 0331/0000 S

CLINTON
IRWIN T 0325/0864

1 0 01009 0 00 0251+07 025103 FT
LENGTH(AH 2657 BK 2778) 0325/0000 S

1 0 01009 0 00 0224+94 022325 FT
LENGTH(AH 2778 BK 2571) 0321/0000 S

0334/1206 MAINTENANCE CROSSOVER R
(CONN)

030489 FT 1 0 01009 0 00 0305+22
CLINTONVILLE
CLINTON T
S 0334/0000 LENGTH(AH 2585 BK 2638)

027851 FT 1 0 01009 0 00 0278+00
S 0330/0000 LENGTH(AH 2638 BK 2626)
SR 0208
0324/2418 OP ID 60/0208/0120/1424

025225 FT 1 0 01009 0 00 0251+94
CLINTON
IRWIN T
S 0324/0000 LENGTH(AH 2626 BK 2700)

022525 FT 1 0 01009 0 00 0224+94
S 0320/0000 LENGTH(AH 2700 BK 2621)



EXTRACT DATE: 12/28/2024 ROADWAY MANAGEMENT SYSTEM PAGE NUMBER: 54
PRINT DATE: 12/30/2024 SLD COUNTY/SR - ANNUAL PRINT COUNTY: VENANGO


DIR: E TOTAL LEN: 14.789 MI. DIST: 01-5 SR: 80
LEFT MUN: IRWIN T RIGHT MUN: IRWIN T



SCRUB. TR. STRUCTURE LENGTH 14 FT BMSID 60/0080/0315/0717 0315/0696	> <	0314/0596	SCRUB. TR. STRUCTURE LENGTH 14 FT BMSID 60/0080/0314/0562
1 0 01009 0 00 0198+46 019754 FT LENGTH(AH 2571 BK 2642) 0315/0000		019904 FT 0314/0000	1 0 01009 0 00 0198+46 LENGTH(AH 2621 BK 2644)
SCRUB. TR. STRUCTURE LENGTH 14 FT BMSID 60/0080/0311/1063 0311/1063	> <		
SR 3003 OP ID 60/3003/0050/2805 0311/0454		0310/0536	SR 3003 OP ID 60/3003/0050/2498
1 0 01009 0 00 0170+70 017112 FT LENGTH(AH 2642 BK 2580) 0311/0000		017260 FT 0310/0000	1 0 01009 0 00 0173+25 LENGTH(AH 2644 BK 2642)
SR 9202 SH (SR9202 SEG 0010/0000) 0305/1298	=		
1 0 01009 0 00 0144+85 014532 FT LENGTH(AH 2580 BK 2566) 0305/0000		0304/0560 014618 FT 0304/0000	SCRUB. TR. STRUCTURE LENGTH 8 FT BMSID 60/0080/0304/0560 1 0 01009 0 00 0145+69 LENGTH(AH 2642 BK 2649)
REST AREA (SR9202 SEG 0010/1565) 0301/2317	=		
1 0 01009 0 00 0119+20 011966 FT LENGTH(AH 2566 BK 2503) 0301/0000		0300/0822	REST AREA RD (SR9201 SEG 0010/1654)
		011969 FT 0300/0000	1 0 01009 0 00 0119+59 LENGTH(AH 2649 BK 2651)
		0294/1828	SR 9201 SH (SR9201 SEG 0010/0000)
		0294/1031	MAINTENANCE CROSSOVER R (CONN)
IRWIN BARKEYVILLE B			
0295/0292		009318 FT	1 0 01009 0 00 0092+93


EXTRACT DATE: 12/28/2024 ROADWAY MANAGEMENT SYSTEM PAGE NUMBER: 53
PRINT DATE: 12/30/2024 SLD COUNTY/SR - ANNUAL PRINT COUNTY: VENANGO


DIR: E TOTAL LEN: 14.789 MI. DIST: 01-5 SR: 80
LEFT MUN: IRWIN T RIGHT MUN: IRWIN T


1 0 01009 0 00 0091+92 009463 FT
LENGTH(AH 2503 BK 2806) 0295/0000 
WOLF CREEK
STRUCTURE LENGTH 12 FT
BMSID 60/0080/0290/2151 0291/2397 


RAMP C RD
(SR8002 SEG 0500/0000) 0291/1384 

SR 0008
OP ID 60/0008/0070/0000 0291/0245 
1 0 01009 0 00 0066+44 006657 FT
LENGTH(AH 2806 BK 2734) 0291/0000 


RAMP A RD
(SR8002 SEG 0250/0903) 0285/2116 



1 0 01009 0 00 0039+10 003923 FT
LENGTH(AH 2734 BK 2575) 0285/0000 


1 0 01009 0 00 0013+47 001348 FT
LENGTH(AH 2575 BK 1348) 0281/0000 

1 0 01009 0 00 0000+00 000000 FT
MAINTENANCE CROSSOVER R
(CONN)
NC Z H CONFAIR HW
Z H CONFAIR HW INTER-BK
(SR0080 SEG 0271/3928)
MFC BEGIN = A
LENGTH(AH 1348 BK 0000) 0277/0000 

IRWIN
BARKEYVILLE B
LENGTH(AH 2651 BK 2647) 
WOLF CREEK
STRUCTURE LENGTH 12 FT
BMSID 60/0080/0290/2151 0290/2071 


0290/1094 RAMP D RD
(SR8002 SEG 0750/0869) 

SR 0008
OP ID 60/0008/0070/0000 0290/0236 
006671 FT 1 0 01009 0 00 0066+44
0290/0000 LENGTH(AH 2647 BK 2667) 

0284/1738 RAMP B RD
(SR8002 SEG 0010/0000)
SIGN: 3 CHORD TRUSS
0284/1492 BMSID 60/0080/0284/1470 

004004 FT 1 0 01009 0 00 0039+90
0284/0000 LENGTH(AH 2667 BK 2689) 

001315 FT 1 0 01009 0 00 0013+47
0280/0000 LENGTH(AH 2689 BK 1315) 

000000 FT 1 0 01009 0 00 0000+00
MAINTENANCE CROSSOVER R
(CONN)
NC Z H CONFAIR HW
INTER-BK Z H CONFAIR HW
(SR0080 SEG 0270/3927)
MFC BEGIN = A
BK-MERCER (43)
0276/0000 LENGTH(AH 1315 BK 0000) 

EXTRACT DATE: 12/28/2024 ROADWAY MANAGEMENT SYSTEM PAGE NUMBER: 52
PRINT DATE: 12/30/2024 SLD COUNTY/SR - ANNUAL PRINT COUNTY: VENANGO

DIR: B TOTAL LEN: 33.360 MI. DIST: 01-5 SR: 62
LEFT MUN: PRESIDENT T RIGHT MUN: PRESIDENT T

176142 FT

176087 FT AH-FOREST (27)
INTER-AHD SR 0062 SH
0790/2108 (SR0062 SEG 0010/0000)

174034 FT

173979 FT 1 0 00750 0 01 0555+11
S 0790/0000 LENGTH(AH 2108 BK 1966)

172068 FT

172013 FT 1 0 00750 0 01 0555+11
S 0780/0000 LENGTH(AH 1966 BK 2024)

170044 FT

169989 FT 1 0 00750 0 01 0534+87
S 0770/0000 LENGTH(AH 2024 BK 2417)

167627 FT

0760/0594 GEISEH RUN
167572 FT STRUCTURE LENGTH 8 FT
BMSID 60/0062/0760/0567
1 0 00750 0 01 0510+70
MCCALMONT RD

EXTRACT DATE: 12/28/2024 ROADWAY MANAGEMENT SYSTEM PAGE NUMBER: 51
PRINT DATE: 12/30/2024 SLD COUNTY/SR - ANNUAL PRINT COUNTY: VENANGO

DIR: B TOTAL LEN: 33.360 MI. DIST: 01-5 SR: 62
LEFT MUN: PRESIDENT T RIGHT MUN: PRESIDENT T

		==		(T543)
			0760/0000	LENGTH(AH 2417 BK 3159)
	164468 FT		164413 FT	1 0 00750 0 01 0479+54
			0750/0000	LENGTH(AH 3159 BK 2512)
PRESIDENT VILLAGE RD (T547)	0740/0666	==		
	161956 FT		161901 FT	1 0 00750 0 01 0454+42
			0740/0000	LENGTH(AH 2512 BK 2488)
	159468 FT		159413 FT	1 0 00750 0 01 0429+54
			0730/0000	LENGTH(AH 2488 BK 2518)
PRESIDENT VILLAGE RD (SR2023 SEG 0110/0000)	0720/1134	==		MCCALMONT RD
			0720/1134	(T543)
			0720/0983	BMSSEN 60/0062/0720/0938
				1 0 00750 0 00 0413+33
				HEMLOCK CK.
			0720/0938	BMSBG 60/0062/0720/0938
	156950 FT		156895 FT	1 0 00750 0 01 0403+97
				PRESIDENT RD
				(SR2023 SEG 0100/2361)
			0720/0000	LENGTH(AH 2518 BK 3530)

EXTRACT DATE: 12/28/2024 ROADWAY MANAGEMENT SYSTEM PAGE NUMBER: 50
PRINT DATE: 12/30/2024 SLD COUNTY/SR - ANNUAL PRINT COUNTY: VENANGO

DIR: B TOTAL LEN: 33.360 MI. DIST: 01-5 SR: 62
LEFT MUN: PRESIDENT T RIGHT MUN: PRESIDENT T

153420 FT

153365 FT 1 0 00750 0 01 0368+67
5 0710/0000 LENGTH(AH 3530 BK 2652)

150768 FT

W 0700/0462 RWIS SITE/AT PRESIDENT
150713 FT 1 0 00750 0 01 0342+15
5 0700/0000 LENGTH(AH 2652 BK 1836)
MCCRED RUN
STRUCTURE LENGTH 10 FT
0690/1805 BMSID 60/0062/0690/1765

148932 FT

148877 FT 1 0 00750 0 01 0323+79
5 0690/0000 LENGTH(AH 1836 BK 2026)

146906 FT

146851 FT 1 0 00750 0 01 0303+84
5 0680/0000 LENGTH(AH 2026 BK 2451)

144455 FT

144400 FT 1 0 00750 0 01 0279+01
5 0670/0000 LENGTH(AH 2451 BK 2448)

EXTRACT DATE: 12/28/2024 ROADWAY MANAGEMENT SYSTEM PAGE NUMBER: 49
PRINT DATE: 12/30/2024 SLD COUNTY/SR - ANNUAL PRINT COUNTY: VENANGO

DIR: B TOTAL LEN: 33.360 MI. DIST: 01-5 SR: 62
LEFT MUN: PRESIDENT T RIGHT MUN: PRESIDENT T

1 0 00750 0 01 0254+53 142007 FT
HENRYS BEND RD
(SR2025 SEG 0010/0000) 0660/0000

MILLER DR
(PRDR) 0650/1709

138805 FT

136420 FT

133686 FT

130988 FT

141952 FT MCPHERSON RD
(T612)
5 0660/0000 LENGTH(AH 2448 BK 3202)

138750 FT 1 0 00750 0 01 0222+51
PRESIDENT
CRANBERRY T
5 0650/0000 LENGTH(AH 3202 BK 2385)

136365 FT 1 0 00750 0 01 0198+66
5 0640/0000 LENGTH(AH 2385 BK 2734)

133631 FT 1 0 00750 0 01 0171+10
5 0630/0000 LENGTH(AH 2734 BK 2698)

130933 FT 1 0 00750 0 01 0145+42
5 0620/0000 LENGTH(AH 2698 BK 2487)

EXTRACT DATE: 12/28/2024 ROADWAY MANAGEMENT SYSTEM PAGE NUMBER: 48
PRINT DATE: 12/30/2024 SLD COUNTY/SR - ANNUAL PRINT COUNTY: VENANGO

DIR: B TOTAL LEN: 33.360 MI. DIST: 01-5 SR: 62
LEFT MUN: CRANBERRY T RIGHT MUN: CRANBERRY T

128501 FT

128446 FT 1 0 00750 0 01 0120+35
[S] 0610/0000 LENGTH(AH 2487 BK 2577)
0600/1984 BMS EN 60/0062/0600/1939
1 0 00750 0 01 0114+00
HORSE CREEK
0600/1939 BMS BG 60/0062/0600/1939
SLATE RUN
STRUCTURE LENGTH 8 FT
0600/1408 BMS ID 60/0062/0600/1408

125924 FT

125869 FT 1 0 00750 0 01 0094+69
[S] 0600/0000 LENGTH(AH 2577 BK 2364)

123560 FT

123505 FT 1 0 00750 0 01 0071+05
[S] 0590/0000 LENGTH(AH 2364 BK 2497)

121063 FT

121008 FT 1 0 00750 0 01 0045+93
HORSE CREEK RD
(T558)
[S] 0580/0000 LENGTH(AH 2497 BK 3100)

117963 FT

117908 FT 1 0 00750 0 01 0014+93
[S] 0570/0000 LENGTH(AH 3100 BK 1664)

OAKWOOD RD
(T709)

0560/0716

0560/0452 BMS EN 60/0062/0560/0420

EXTRACT DATE: 12/28/2024 ROADWAY MANAGEMENT SYSTEM PAGE NUMBER: 47
PRINT DATE: 12/30/2024 SLD COUNTY/SR - ANNUAL PRINT COUNTY: VENANGO

DIR: B TOTAL LEN: 33.360 MI. DIST: 01-5 SR: 62
LEFT MUN: CRANBERRY T RIGHT MUN: CRANBERRY T

			1 0 00750 0 00 0003+05
			SAGE RUN
	0560/0434		BMSBG 60/0062/0560/0420
			FRYBURG RD
	0560/0373		(SR0157 SEG 0010/0000)
			FROM 0157/0010 SH
	0560/0238		(CONN)
116299 FT	116244 FT		1 0 00750 0 00 0000+00
		NC SR	0062 SH
			TO 0157/0010 SH
			(CONN)
	0560/0000		LENGTH(AH 1664 BK 3580)
	0550/2768		BMSSEN 60/0062/0550/2789
			1 0 00091 0 01 0562+94
			SAGE RUN
	0550/2751		BMSBG 60/0062/0550/2789
	0550/2293		BMSSEN 60/0062/0550/2324
			1 0 00091 0 01 0559+19
			SAGE RUN
	0550/2272		BMSBG 60/0062/0550/2324
	0550/1925		BMSSEN 60/0062/0550/1915
			1 0 00091 0 01 0539+89
			SAGE RUN
	0550/1899		BMSBG 60/0062/0550/1915
UPPER SAGE RUN RD (T532)	0550/1325		
112719 FT	112664 FT		1 0 00091 0 01 0539+89
	0550/0000		LENGTH(AH 3580 BK 2136)
	0540/0762		BMSSEN 60/0062/0540/0762
			1 0 00091 0 01 0518+91
			SAGE RUN
	0540/0726		BMSBG 60/0062/0540/0762
110583 FT	0540/0050		BMSSEN 60/0062/0540/0000
	110528 FT		1 0 00091 0 01 0518+91
			SAGE RUN
			BMSBG 60/0062/0540/0000
	0540/0000		LENGTH(AH 2136 BK 2782)
	0530/1601		BMSSEN 60/0062/0530/1591
			1 0 00091 0 01 0491+11
			SAGE RUN

EXTRACT DATE: 12/28/2024 ROADWAY MANAGEMENT SYSTEM PAGE NUMBER: 46
PRINT DATE: 12/30/2024 SLD COUNTY/SR - ANNUAL PRINT COUNTY: VENANGO

DIR: B TOTAL LEN: 33.360 MI. DIST: 01-5 SR: 62
LEFT MUN: CRANBERRY T RIGHT MUN: CRANBERRY T

				0530/1563	BMSBG	60/0062/0530/1591
				0530/0038	BMSBG	60/0062/0530/0000
	107801	FT		107746	FT	1 0 00091 0 01 0491+11
						SAGE RUN
				0530/0000	BMSBG	60/0062/0530/0000
					LENGTH(AH	2782 BK 2035)
UPPER SAGE RUN RD						
(T532)				0520/0690		
				0520/0109	BMSBG	60/0062/0520/0066
					1 0 00091 0 01 0470+36	
					SAGE RUN	
				0520/0076	BMSBG	60/0062/0520/0066
	105766	FT		105711	FT	1 0 00091 0 01 0469+35
						SALINA RD
					(SR0257	SEG 0120/1050)
					NC RIVERSIDE DR	
				0520/0000	LENGTH(AH	2035 BK 0965)
					CRANBERRY	
				0510/0846	OIL CITY C	
				104746	FT	
1 0 00091 0 01 0461+57	104801	FT				
PUMPHOUSE RD				0510/0000	LENGTH(AH	0965 BK 0718)
(CITY)					LC FROM SECOND ST	
				0500/0130	(CONN)	
	104083	FT		104028	FT	1 0 00091 0 01 0456+00
					NC SECOND ST	
					SECOND ST	
					(TBC)	
				0500/0000	LENGTH(AH	0718 BK 2383)
				0490/1047	IMPERIAL ST	
					(CITY)	
				101645	FT	1 0 00091 0 01 0431+53
	101700	FT			NC FRONT ST	
				0490/0000	LENGTH(AH	2383 BK 1297)

TO SR 62/0480

EXTRACT DATE: 12/28/2024 ROADWAY MANAGEMENT SYSTEM PAGE NUMBER: 45
PRINT DATE: 12/30/2024 SLD COUNTY/SR - ANNUAL PRINT COUNTY: VENANGO

DIR: B TOTAL LEN: 33.360 MI. DIST: 01-5 SR: 62
LEFT MUN: OIL CITY C RIGHT MUN: OIL CITY C

(CONN) 0481/1096

STATE ST
(CITY)

0481/0717

CENTRAL AV
(CITY)

0481/0309

2 0 60085 0 01 0040+16 100404 FT
PETROLEUM ST
(SR0062 SEG 0470/1255)
NC FRONT ST

FRONT ST
(CITY)

PETROLEUM ST
(SR0062 SEG 0470/1255)

INTER-BK

MFC BEGIN = B

LTH AH 001296 BK 000315 0481/0000

100404 FT

LTH AH 000315 BK 001583 7473/0000

FRONT ST

(SR0062 SEG 0481/0000) 0470/1255

TO 0008/0420 SH
(CONN)

0470/0132

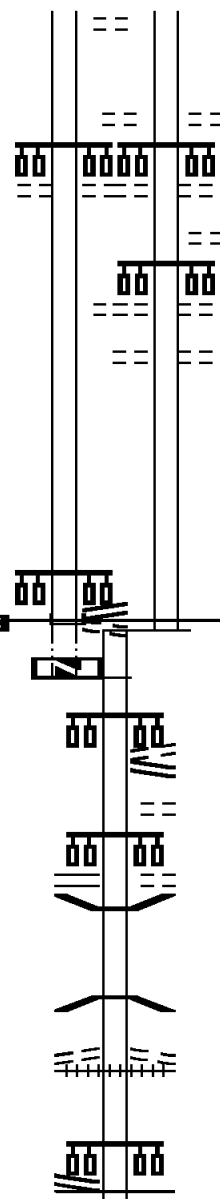
1 0 00091 0 00 0397+68 098821 FT

MAIN ST

(SR0008 SEG 0421/0000)

(SR0008 SEG 0420/0000)

HALYDAY ST



0480/1121

0480/0759

0480/0582

0480/0383

0480/0171

FROM SR 62/0481

(CONN)

WILSON AV

(TBC)

STATE ST

(CITY)

LINDON AL

(CITY)

CENTRAL AV

(CITY)

HAZEL PL

(CITY)

100348 FT 1 0 00091 0 01 0414+59

NC F

FIRST ST

0480/0000

MFC BEGIN = B

LENGTH(AH 1297 BK 1583)

PETROLEUM ST
(CITY)

0470/1583

FIRST ST

(SR3025 SEG 0160/1971)

0470/1430

ORCHARD ST

(CITY)

0470/1255

FRONT ST

(CITY)

0470/1175

BMS EN 60/0062/0470/0450

1 0 00091 0 00 0402+39

ALLEGHENY R.

0470/0470

BMSBG 60/0062/0470/0450

FOR SR 0062E TO SR 0062

0470/0132

(CONN)

0470/0119

(AAR 262844J) #TRKS 01

098765 FT

NC PETROLEUM ST

MFC BEGIN = B

EXTRACT DATE: 12/28/2024 ROADWAY MANAGEMENT SYSTEM PAGE NUMBER: 44
PRINT DATE: 12/30/2024 SLD COUNTY/SR - ANNUAL PRINT COUNTY: VENANGO

DIR: B TOTAL LEN: 33.360 MI. DIST: 01-5 SR: 62
LEFT MUN: OIL CITY C RIGHT MUN: OIL CITY C

(SR0428 SEG 0010/0000) 0470/0000 0470/0000 LENGTH(AH 1583 BK 2303)

(APRA) ELECTRALLOY CORP
ELECTRALLOY CORP RD
(PRDR)

0461/2258

POI POI

0460/2156 FOR SR 0062E TO SR 0062
(CONN)
(APRA) ELECTRALLOY CORP
ELECTRALLOY CORP RD
(PRDR)

1 0 00091 0 00 0371+01 096154 FT
LENGTH(AH 2667 BK 2038) 0461/0000
EMERGENCY CROSSOVER
(CONN) 0451/1858

096462 FT 1 0 00091 0 00 0375+08
0460/0000 LENGTH(AH 2303 BK 2373)
EMERGENCY CROSSOVER
(CONN) 0450/1835

EMERGENCY CROSSOVER
(CONN) 0451/0400
1 0 00091 0 00 0350+19 094116 FT
NC MAIN ST
OIL CITY
SUGARCREEK B
LENGTH(AH 2038 BK 3655) 0451/0000

EMERGENCY CROSSOVER
(CONN) 0450/0395
094089 FT 1 0 00091 0 00 0351+11
NC MAIN ST
OIL CITY
SUGARCREEK B
LENGTH(AH 2373 BK 3663)

1 0 00091 0 00 0313+38 090461 FT
LENGTH(AH 3655 BK 2245) 0441/0000
EMERGENCY CROSSOVER
(CONN) 0431/1367

090426 FT 1 0 00091 0 00 0314+48
0440/0000 LENGTH(AH 3663 BK 1883)
EMERGENCY CROSSOVER
(CONN) 0430/1014

1 0 00091 0 00 0290+93 088216 FT
LENGTH(AH 2245 BK 1559) 0431/0000

088543 FT 1 0 00091 0 00 0295+60
0430/0000 LENGTH(AH 1883 BK 1935)

EXTRACT DATE: 12/28/2024 ROADWAY MANAGEMENT SYSTEM PAGE NUMBER: 43
PRINT DATE: 12/30/2024 SLD COUNTY/SR - ANNUAL PRINT COUNTY: VENANGO

DIR: B TOTAL LEN: 33.360 MI. DIST: 01-5 SR: 62
LEFT MUN: SUGARCREEK B RIGHT MUN: SUGARCREEK B

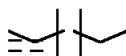
1 0 00091 0 00 0271+78 086657 FT		086608 FT	1 0 00091 0 00 0272+16
MFC BEGIN = B			MFC BEGIN = B
LENGTH(AH 1559 BK 2025) 0421/0000	5	0420/0000	LENGTH(AH 1935 BK 2025)
NINTH ST			
(BORO)	0410/0398	==	
	084632 FT		
		084583 FT	1 0 00091 0 00 0255+52
		5 0410/0000	LENGTH(AH 2025 BK 2929)
SIXTH ST			
(BORO)	0400/1578	==	
FIFTH ST			
(BORO)	0400/1149	==	
FOURTH ST			
(BORO)	0400/0765	==	
THIRD ST			
(BORO)	0400/0389	==	
1 0 00091 0 00 0226+58 081703 FT		081654 FT	
SECOND ST			
(BORO)	0400/0000	==	5 0400/0000 LENGTH(AH 2929 BK 2653)
FIRST ST			
(BORO)	0390/2283	==	
TRANSIT ST			
(BORO)	0390/1468	==	
PROGRESS DR			
(PRDR)	0390/0819	POI	0390/0819 (APRA) WEBCO IND
KLAPEC TRUCKING DR			
(PRDR)	0390/0230	POI	0390/0230 (APRA) KLAPEC TRUCKING
	079050 FT		079001 FT
		5 0390/0000	LENGTH(AH 2653 BK 1966)
			BRANNON RUN
			STRUCTURE LENGTH 16 FT
		0380/1640	BMSID 60/0062/0380/1620
MONG WY			
(BORO)	0380/0899	==	
	077084 FT		
		077035 FT	1 0 00091 0 00 0180+03

EXTRACT DATE: 12/28/2024 ROADWAY MANAGEMENT SYSTEM PAGE NUMBER: 42
PRINT DATE: 12/30/2024 SLD COUNTY/SR - ANNUAL PRINT COUNTY: VENANGO

DIR: B TOTAL LEN: 33.360 MI. DIST: 01-5 SR: 62
LEFT MUN: SUGARCREEK B RIGHT MUN: SUGARCREEK B

WIBLE WY
(BORO)

0380/0000



0380/0000 VILLAGE: RENO
LENGTH(AH 1966 BK 2510)

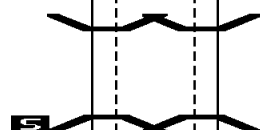
074574 FT

074525 FT 1 0 00091 0 00 0154+85
0370/0000 LENGTH(AH 2510 BK 1746)

072828 FT

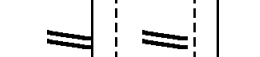
072779 FT 1 0 00091 0 00 0129+81
MFC BEGIN = B
0360/0000 LENGTH(AH 1746 BK 3101)

BMS EN 60/0062/0350/0000 0351/0044
1 0 00091 0 00 0106+35 069727 FT
UPPER 2 MI.
BMSBG 60/0062/0350/0000
LENGTH(AH 3101 BK 3048) 0351/0000



0350/0044 BMS EN 60/0062/0350/0000
069678 FT 1 0 00091 0 00 0106+35
UPPER 2 MI.
BMSBG 60/0062/0350/0000
LENGTH(AH 3101 BK 3278) 0350/0000

TWO MILE RUN RD
(SR4001 SEG 0010/0000) 0341/2371



0340/2591 TWO MILE RUN RD
(SR4001 SEG 0010/0000)

GIBB RD
(BORO)
GOODWILL PZ
(PRDR)

0341/1260



0340/1505

GIBB RD
(BORO)
GOODWILL PZ
(PRDR)

0341/1094



0340/1334

BIG LOTS PZ
(PRDR)
GIBB RD
(BORO)

0341/0210



0340/0456

BIG LOTS PZ
(PRDR)
GIBB RD
(BORO)

1 0 00091 0 00 0075+93 066679 FT

066400 FT 1 0 00091 0 00 0073+78

EXTRACT DATE: 12/28/2024 ROADWAY MANAGEMENT SYSTEM PAGE NUMBER: 41
PRINT DATE: 12/30/2024 SLD COUNTY/SR - ANNUAL PRINT COUNTY: VENANGO

DIR: B TOTAL LEN: 33.360 MI. DIST: 01-5 SR: 62
LEFT MUN: SUGARCREEK B RIGHT MUN: SUGARCREEK B

LENGTH(AH 3048 BK 2542) 0341/0000 0340/0000 LENGTH(AH 3278 BK 2309)

FRONT ST (SR4002 SEG 0020/3651) 0331/1267 0330/1270 FRONT ST (SR4002 SEG 0020/3651)

LC TO KMART PZ (CONN) 0331/0064 064091 FT 1 0 00091 0 00 0049+37 064137 FT KMART PZ (PRDR)

LENGTH(AH 2542 BK 2021) 0331/0000 0330/0000 LENGTH(AH 2309 BK 1990)
LC FROM KMART PZ (PRDR) 0321/1971

1 0 00091 0 00 0030+61 062116 FT 062101 FT 1 0 00091 0 00 0030+52
LENGTH(AH 2021 BK 2337) 0321/0000 0320/0000 LENGTH(AH 1990 BK 2364)

SUGARCREEK FRANKLIN C 0311/1368 0310/1365 SUGARCREEK FRANKLIN C

FRANKLIN SUGARCREEK B 0311/0663 0310/0685 FRANKLIN SUGARCREEK B
SUGARCREEK SUGARCREEK 0311/0625 0310/0622 SUGARCREEK
FRANKLIN C 0311/0582 0310/0579 FRANKLIN C
BMSSEN 60/0062/0310/0025 0311/0582 BMSSEN 60/0062/0310/0025
1 0 00091 0 00 0007+17 0311/0582 1 0 00091 0 00 0007+17

FRENCH CREEK 0311/0028 0310/0025 FRENCH CREEK
BMSBG 60/0062/0310/0025 0311/0028 BMSBG 60/0062/0310/0025
1 0 00091 0 00 0006+89 059779 FT 059737 FT 1 0 00091 0 00 0006+92
LENGTH(AH 2337 BK 0705) 0311/0000 0310/0000 LENGTH(AH 2364 BK 0703)
NC ALLEGHENY BL NC ALLEGHENY BL

ELK ST (CITY) 0301/0374 0300/0389 ELK ST (CITY)

1 0 00091 0 00 0000+00 059074 FT 059034 FT 1 0 00091 0 00 0000+00
LIBERTY ST (SR0322 SEG 0300/0000) LIBERTY ST (SR0322 SEG 0300/0000)
NC WASHINGTON CROSSING NC WASHINGTON CROSSING

[illegible]

EXTRACT DATE: 12/28/2024 ROADWAY MANAGEMENT SYSTEM PAGE NUMBER: 39
PRINT DATE: 12/30/2024 SLD COUNTY/SR - ANNUAL PRINT COUNTY: VENANGO

DIR: B TOTAL LEN: 33.360 MI. DIST: 01-5 SR: 62
LEFT MUN: FRANKLIN C RIGHT MUN: FRANKLIN C

051682 FT 0250/0994 TRUCK ESCAPE RAMP RD
(SR9301 SEG 0010/0000)

051681 FT 1 0 00233 0 02 0858+38
FRANKLIN
SANDY CREEK T
0250/0000 LENGTH(AH 2078 BK 0899)

050783 FT 050782 FT 1 0 00233 0 02 0843+94
MFC BEGIN = B
0240/0000 LENGTH(AH 0899 BK 2002)

FOR SR 0062W TO SR 0062
(CONN)
1 0 00233 0 01 0829+42 0231/0224
NC FIFTEENTH ST
FIFTEENTH ST
(SR0008 SEG 0400/0919)
(SR0008 SEG 0401/0938)
MFC BEGIN = B
LENGTH(AH 2003 BK 2797) 0231/0000

048780 FT 1 0 00233 0 01 0829+42
NC FIFTEENTH ST
FIFTEENTH ST
(SR0008 SEG 0401/0938)
(SR0008 SEG 0400/0919)
MFC BEGIN = B
0230/0000 LENGTH(AH 2002 BK 2797)
TO 0008/0401 SH
0220/2746 (CONN)

FOR SR 0062W TO SR 0062
(CONN)
UNION ST
(T392) 0220/2588
SANDY CREEK
FRENCH CREEK T
OLD MERCER RD
(T453) 0220/2081
PERRY ST
(T390) 0220/2028

0220/1694 WHITEWOOD DR
(PRDR)
0220/1323 SPRUCE LN
(PRDR)

045983 FT 0220/0308 SANDY CREEK
FRENCH CREEK T
045983 FT 1 0 00208 0 01 0460+44

EXTRACT DATE: 12/28/2024 ROADWAY MANAGEMENT SYSTEM PAGE NUMBER: 38
PRINT DATE: 12/30/2024 SLD COUNTY/SR - ANNUAL PRINT COUNTY: VENANGO

DIR: B TOTAL LEN: 33.360 MI. DIST: 01-5 SR: 62
LEFT MUN: FRENCH CREEK T RIGHT MUN: FRENCH CREEK T

1 0 00208 0 01 0431+66 043105 FT
GEORGETOWN RD
(SR3026 SEG 0160/2205) 0210/0000

1 0 00208 0 01 0413+48 041262 FT
SANFORD RD
(T454) 0200/0000

VENANGO CNTY FAIRGROUND
(PRDR) 0190/0156
1 0 00208 0 01 0390+20 039122 FT
BLACKHILL RD
(T451) 0190/0000

037032 FT

034691 FT

0220/0000 LENGTH(AH 2797 BK 2878)

043105 FT

0210/0000 LENGTH(AH 2878 BK 1843)

0200/0068 WAININGO RD
041262 FT (T458)

0200/0000 LENGTH(AH 1843 BK 2140)

039122 FT

0190/0000 LENGTH(AH 2140 BK 2090)

0180/1033 TRAILER PARK RD
(PRDR)

037032 FT 1 0 00208 0 01 0369+30
0180/0000 LENGTH(AH 2090 BK 2341)

034691 FT 1 0 00208 0 01 0346+58
0170/0000 LENGTH(AH 2341 BK 2677)

EXTRACT DATE: 12/28/2024 ROADWAY MANAGEMENT SYSTEM PAGE NUMBER: 37
PRINT DATE: 12/30/2024 SLD COUNTY/SR - ANNUAL PRINT COUNTY: VENANGO

DIR: B TOTAL LEN: 33.360 MI. DIST: 01-5 SR: 62
LEFT MUN: FRENCH CREEK T RIGHT MUN: FRENCH CREEK T

	032014 FT		032014 FT 1 0 00208 0 01 0319+81 S 0160/0000 LENGTH(AH 2677 BK 2410)
	029604 FT		029604 FT 1 0 00208 0 01 0295+79 NC MERCER RD FRENCH CREEK POLK BOROUGH B
NILES RD (BORO)	0140/0983	--	S 0150/0000 LENGTH(AH 2410 BK 1413)
	028191 FT	==	0140/0094 BMSSEN 60/0062/0140/0000 028191 FT 1 0 00208 0 00 0281+66 LITTLE SANDY CREEK BMSBG 60/0062/0140/0000 S 0140/0000 LENGTH(AH 1413 BK 1971)
1 0 00208 0 00 0261+92 026220 FT VALLEY RD (SR3024 SEG 0110/0000)	0130/0000	==	026220 FT POLK CUTOFF RD (SR3024 SEG 0110/0000) S 0130/0000 LENGTH(AH 1971 BK 1508) 0120/1313 BMSSEN 60/0062/0120/1298 1 0 00208 0 00 0259+80 HIBBS RUN 0120/1298 BMSBG 60/0062/0120/1298
		==	MAIN ST ET (BORO) CRAWFORD AV (BORO) ERIE ST (BORO)
1 0 00208 0 00 0246+90 024712 FT SCHOOL DR (GOVT)	0120/0000	==	0120/0553 0120/0195 024712 FT S 0120/0000 LENGTH(AH 1508 BK 0882) CHESTNUT ST (BORO) 0110/0473

EXTRACT DATE: 12/28/2024 ROADWAY MANAGEMENT SYSTEM PAGE NUMBER: 36
PRINT DATE: 12/30/2024 SLD COUNTY/SR - ANNUAL PRINT COUNTY: VENANGO

DIR: B TOTAL LEN: 33.360 MI. DIST: 01-5 SR: 62
LEFT MUN: POLK BOROUGH B RIGHT MUN: POLK BOROUGH B

1 0 00208 0 00 0238+09 023830 FT
BELL AV
(BORO) 0110/0000

PALM HILL RD
(BORO) 0100/0893
022033 FT

018415 FT

015978 FT

014007 FT

== 0110/0128 CHURCH ST
023830 FT (BORO)
== 0110/0000 LENGTH(AH 0882 BK 1797)

022033 FT 1 0 00208 0 00 0219+71
0100/0000 LENGTH(AH 1797 BK 3618)

NC MAIN ST
POLK BOROUGH
0090/2210 FRENCH CREEK T

018415 FT 1 0 00208 0 00 0184+10
JACKSON CENTER POLK RD
(SR0965 SEG 0080/3264)
0090/0000 LENGTH(AH 3618 BK 2437)
FRENCH CREEK
0080/2329 MINERAL T

015978 FT 1 0 00208 0 00 0159+73
0080/0000 LENGTH(AH 2437 BK 1971)

014007 FT 1 0 00208 0 00 0140+02
0070/0000 LENGTH(AH 1971 BK 2519)

EXTRACT DATE: 12/28/2024 ROADWAY MANAGEMENT SYSTEM PAGE NUMBER: 35
PRINT DATE: 12/30/2024 SLD COUNTY/SR - ANNUAL PRINT COUNTY: VENANGO

DIR: B TOTAL LEN: 33.360 MI. DIST: 01-5 SR: 62
LEFT MUN: MINERAL T RIGHT MUN: MINERAL T

011488 FT

011488 FT 1 0 00208 0 00 0114+83
S 0060/0000 LENGTH(AH 2519 BK 2498)

008990 FT

008990 FT 1 0 00208 0 00 0089+85
S 0050/0000 LENGTH(AH 2498 BK 2539)

006451 FT

006451 FT 1 0 00208 0 00 0064+51
S 0040/0000 LENGTH(AH 2539 BK 2651)

1 0 00208 0 00 0038+00 003800 FT
UTICA RD
(SR3017 SEG 0010/0000) 0030/0000

003800 FT RAYMILTON RD
(SR3015 SEG 0050/2763)
S 0030/0000 LENGTH(AH 2651 BK 1774)

002026 FT

002026 FT 1 0 00208 0 00 0020+33
S 0020/0000 LENGTH(AH 1774 BK 2026)

000000 FT

000000 FT 1 0 00208 0 00 0000+00
NC MERCER RD
INTER-BK SR 0062 SH
(SR0062 SEG 0730/1995)
MFC BEGIN = C
BK-MERCER (43)
S 0010/0000 LENGTH(AH 2026 BK 0000)

EXTRACT DATE: 12/28/2024 ROADWAY MANAGEMENT SYSTEM PAGE NUMBER: 34
PRINT DATE: 12/30/2024 SLD COUNTY/SR - ANNUAL PRINT COUNTY: VENANGO
DIR: B TOTAL LEN: 11.849 MI. DIST: 01-5 SR: 38
LEFT MUN: ROCKLAND T RIGHT MUN: ROCKLAND T

	062564 FT		062564 FT TWENTYEIGHTH DIVISION H 0240/3594 (SR0322 SEG 0550/0000)
	058970 FT		058970 FT 1 0 00075 0 03 0724+96 0240/0000 LENGTH(AH 3594 BK 3243)
SANDY HILL DR (PRDR)	0230/2911	==	
GEORGEVILLE RD (T382)	0230/1144	==	0230/1144 PEG-A-NAL RD (T381)
	055727 FT		055727 FT 1 0 00075 0 03 0692+46 ROCKLAND RICHLAND T 0230/0000 LENGTH(AH 3243 BK 3451)

EXTRACT DATE: 12/28/2024 ROADWAY MANAGEMENT SYSTEM PAGE NUMBER: 33
PRINT DATE: 12/30/2024 SLD COUNTY/SR - ANNUAL PRINT COUNTY: VENANGO

DIR: B TOTAL LEN: 11.849 MI. DIST: 01-5 SR: 38
LEFT MUN: RICHLAND T RIGHT MUN: RICHLAND T

LC FOR MYERS MILL RD
(CONN)
MYERS MILL RD
(T381)

052276 FT

048945 FT

046474 FT

0190/3120

0190/2790

==

0220/2692 WHITLING RD
(T590)

0220/0024 BMS EN 60/0038/0220/0000
052276 FT 1 0 00075 0 03 0658+11

PINE RUN
BMSBG 60/0038/0220/0000
5 0220/0000 LENGTH(AH 3451 BK 3331)

048945 FT 1 0 00075 0 03 0624+84
NICKLEVILLE RD
(SR2011 SEG 0040/2318)
5 0210/0000 LENGTH(AH 3331 BK 2471)

046474 FT 1 0 00075 0 03 0600+46
5 0200/0000 LENGTH(AH 2471 BK 3780)

==

==

0190/2155 BMS EN 60/0038/0190/2178
1 0 00075 0 03 0563+78

BEAR RUN
0190/2137 BMSBG 60/0038/0190/2178

EXTRACT DATE: 12/28/2024 ROADWAY MANAGEMENT SYSTEM PAGE NUMBER: 32
PRINT DATE: 12/30/2024 SLD COUNTY/SR - ANNUAL PRINT COUNTY: VENANGO

DIR: B TOTAL LEN: 11.849 MI. DIST: 01-5 SR: 38
LEFT MUN: RICHLAND T RIGHT MUN: RICHLAND T

1 0 00075 0 03 0563+78 042694 FT
ROCKLAND NICKLEVILLE RD
(SR2002 SEG 0120/1807) 0190/0000

042694 FT

0190/0000 LENGTH(AH 3780 BK 3472)

039222 FT

039222 FT 1 0 00075 0 03 0527+55
0180/0000 LENGTH(AH 3472 BK 2340)

SHOTGUN CLUB RD
(T361)

0170/0353
036882 FT

036882 FT 1 0 00075 0 03 0504+03
BELL RD
(T363)

0170/0000 LENGTH(AH 2340 BK 1788)

0160/0913 BMS EN 60/0038/0160/0898
1 0 00075 0 03 0495+05

0160/0898 MILL CREEK TRIB.
BMSBG 60/0038/0160/0898

1 0 00075 0 03 0486+10 035094 FT
PORTERFIELD RD
(T357) 0160/0000

035094 FT MULLEN LN
(PRDR)

0160/0000 LENGTH(AH 1788 BK 2765)

032329 FT

032329 FT 1 0 00075 0 03 0458+46
NORTH KAHLE LAKE RD
(T359)

0150/0000 LENGTH(AH 2765 BK 2757)

EXTRACT DATE: 12/28/2024 ROADWAY MANAGEMENT SYSTEM PAGE NUMBER: 31
PRINT DATE: 12/30/2024 SLD COUNTY/SR - ANNUAL PRINT COUNTY: VENANGO

DIR: B TOTAL LEN: 11.849 MI. DIST: 01-5 SR: 38
LEFT MUN: RICHLAND T RIGHT MUN: RICHLAND T

029572 FT

0140/0019 BMS EN 60/0038/0140/0000
029572 FT 1 0 00075 0 03 0430+91
MILL CREEK
BMSBG 60/0038/0140/0000
5 0140/0000 LENGTH(AH 2757 BK 1809)

027763 FT

027763 FT 1 0 00075 0 03 0412+83
SOUTH KAHLE LAKE RD
(T350)
5 0130/0000 LENGTH(AH 1809 BK 3973)
0120/3680 BMS EN 60/0038/0120/3668
0 0 00000 0 00 0000+00
MILL CK. TR.
0120/3668 BMSBG 60/0038/0120/3668

1 0 00075 0 03 0373+13 023790 FT
AIRPORT RD
(SR2001 SEG 0080/2797) 0120/0000

023790 FT

5 0120/0000 LENGTH(AH 3973 BK 3567)

EXTRACT DATE: 12/28/2024 ROADWAY MANAGEMENT SYSTEM PAGE NUMBER: 30
PRINT DATE: 12/30/2024 SLD COUNTY/SR - ANNUAL PRINT COUNTY: VENANGO

DIR: B TOTAL LEN: 11.849 MI. DIST: 01-5 SR: 38
LEFT MUN: RICHLAND T RIGHT MUN: RICHLAND T

	020223 FT		0110/0016 BMSSEN 60/0038/0110/0000 020223 FT 1 0 00075 0 03 0337+27 RICHEY RUN BMSBG 60/0038/0110/0000 LENGTH(AH 3567 BK 1749)
WHITEHALL RD (SR2003 SEG 0080/2441)	0100/0580 018474 FT	==	0110/0000 SHREFFLER RD (T321) 1 0 00075 0 03 0319+60 SR 0038 SH (SR0038 SEG 0070/2705) BK-CLARION (16)
	018474 FT		0100/0000 LTH AH 001749 BK 000100 018474 FT AH-CLARION (16) 7092/0000 LTH AH 000100 BK 002709 INTER-AHD SR 0038 SH (SR0038 SEG 0050/0000) 0090/2709 BMSSEN 60/0038/0090/2164 0090/2182 1 0 00075 0 02 0251+90 RICHEY RUN BMSBG 60/0038/0090/2164
FERREE RD (T550)	0090/1485	==	0090/2164
	015765 FT		0090/0642 RAMP B RD (SR8002 SEG 0510/0942) RAMP A RD (SR8002 SEG 0500/0000) TO 8002/0500 SH (CONN) 1 0 00075 0 02 0230+19 015765 FT LENGTH(AH 2709 BK 2342) 0090/0000 SR 0478 SH (SR0478 SEG 0012/0000)
	013423 FT		0080/0021 BMSSEN 60/0038/0080/0000 013423 FT 1 0 00075 0 02 0206+97 NC SR 0038 SH INTER-BK SR 0038 SH (SR0038 SEG 0030/2304) RICHEY RUN BMSBG 60/0038/0080/0000 BK-CLARION (16)
	013423 FT		0080/0000 LTH AH 002342 BK 000100 013423 FT AH-CLARION (16)

DIR: B TOTAL LEN: 11.849 MI.
LEFT MUN: EMLENTON B

DIST: 01-5 SR: 38
RIGHT MUN: EMLENTON B

1 0 00075 0 01 0112+27 010979 FT
KERR AV
(BORO)
MAIN ST
(BORO) 0060/000

0 1 2 1 5 3 F T

010003 FT

1 0 00704 0 00 0043+26 009046 FT
HONEYSUCKLE RD
(BORO) 0052/0000

0052/0000

```

7072/0000 LTH AH 000100 BK 001270
INTER-AHD SR 0038 SH
(SR0038 SEG 0010/0000)
0070/1270 EMLENTON B
RICHEY RUN
STRUCTURE LENGTH 40 FT
0070/1229 BMSID 60/0038/0070/1200

```

```

0070/0300 (BORO) FIRST ST
012153 FT 1 0 00 075 0 01 0124+31
SECOND ST
(BORO)
0070/0000 LENGTH (AH 1270 BK 1174)
THIRD ST
(BORO)
0060/0771 FOURTH ST
(BORO)
0060/0369
010979 FT

```

```

NC MAIN ST
0060/0000 LENGTH(AH 1174 BK 0976)
0056/0734 BMSEN 60/0038/0056/0163

```

```

0056/0062
010003 FT
ORIVER AVE 000000000000+00
BMSBG 60/0038/0056/0163
OM000000000000+00
EMLENTON CLINTONVILLE R
(SR0268 SEG 0020/1277)

```

NC FIFTH ST
EMLENTON
SCRUBGRASS T
0056/0000 LENGTH(AH 0976 BK 0957)

009046 FT
0052/0000 LENGTH(AH 0957 BK 2950)

0040/0564 SQUAW VALLEY RD
(T309)
TRIB TO ALLEGHENY RIVER

EXTRACT DATE: 12/28/2024 ROADWAY MANAGEMENT SYSTEM PAGE NUMBER: 28
PRINT DATE: 12/30/2024 SLD COUNTY/SR - ANNUAL PRINT COUNTY: VENANGO

DIR: B TOTAL LEN: 11.849 MI. DIST: 01-5 SR: 38
LEFT MUN: SCRUBGRASS T RIGHT MUN: SCRUBGRASS T

BIG BEND RD
(SR3016 SEG 0100/3342) 0040/0448
006096 FT

003010 FT

EMLENTON CLINTONVILLE R 001443 FT
(SR0208 SEG 0300/2612) 0020/0000

RAMP A RD
(SR8010 SEG 0250/0000) 0010/1005
TO 8010/0250 SH
(CONN) 0010/0880

RAMP D RD
(SR8010 SEG 0010/0621) 0010/0040
000000 FT

STRUCTURE LENGTH 21 FT
0040/0503 BMSID 60/0038/0040/0538

006096 FT 1 0 00075 0 00 0060+00
S 0040/0000 LENGTH(AH 2950 BK 3086)

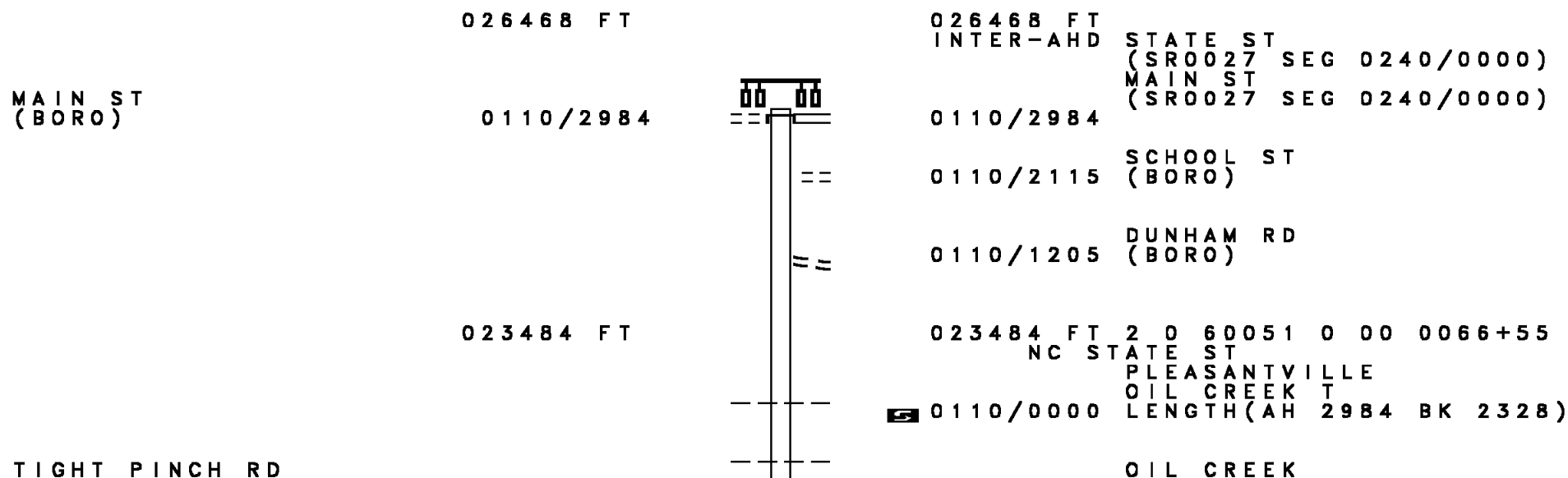
003010 FT 1 0 00075 0 00 0028+85
S 0030/0000 LENGTH(AH 3086 BK 1567)

FROM 0038/0010 SH
0020/0105 (CONN)
001443 FT 1 0 00075 0 00 0014+32
NC EMLENTON CLINTONVILLE RD
S 0020/0000 LENGTH(AH 1567 BK 1443)
TO 0038/0020 SH
0010/1348 (CONN)
RAMP B RD
0010/1145 (SR8010 SEG 0500/0665)

SR 0080 WB
0010/0668 OP ID 60/0080/0421/0062
SR 0080 EB
0010/0508 OP ID 60/0080/0420/0000
TO 8010/0750 SH
0010/0377 (CONN)
RAMP C RD
0010/0251 (SR8010 SEG 0750/0000)

000000 FT 1 0 00075 0 00 0000+00
NC SR 0038 SH
INTER-BK SR 0038 SH
(SR0038 SEG 0570/2109)
MFC BEGIN = C
BK-BUTLER (10)
S 0010/0000 LENGTH(AH 1443 BK 0000)

EXTRACT DATE: 12/28/2024 ROADWAY MANAGEMENT SYSTEM PAGE NUMBER: 27
 PRINT DATE: 12/30/2024 SLD COUNTY/SR - ANNUAL PRINT COUNTY: VENANGO
 DIR: B TOTAL LEN: 5.013 MI. DIST: 01-5 SR: 36
 LEFT MUN: PLEASANTVILLE B RIGHT MUN: PLEASANTVILLE B



EXTRACT DATE: 12/28/2024 ROADWAY MANAGEMENT SYSTEM PAGE NUMBER: 26
PRINT DATE: 12/30/2024 SLD COUNTY/SR - ANNUAL PRINT COUNTY: VENANGO

DIR: B TOTAL LEN: 5.013 MI. DIST: 01-5 SR: 36
LEFT MUN: OIL CREEK T RIGHT MUN: OIL CREEK T

(T626)

0100/1233

0100/1233 ALLEGHENY T

021156 FT

021156 FT 2 0 60051 0 00 0089+83
S 0100/0000 LENGTH(AH 2328 BK 2561)

018595 FT

018595 FT 2 0 60051 0 00 0115+75
S 0090/0000 LENGTH(AH 2561 BK 3138)

015457 FT

0080/0018 BMSBN 60/0036/0080/0000
015457 FT 2 0 60051 0 00 0147+05
PITHOLE CR.
BMSBG 60/0036/0080/0000
S 0080/0000 LENGTH(AH 3138 BK 2248)
PIKE RD
(T599)

WILBUR RD
(T595)
PLEASANT VALLEY DR
(T632)

0070/1790

0070/1391

013209 FT

013209 FT 2 0 60051 0 00 0169+05
S 0070/0000 LENGTH(AH 2248 BK 2078)

011131 FT

011131 FT 2 0 60051 0 00 0190+26
S 0060/0000 LENGTH(AH 2078 BK 1901)

TEMPERANCE HOUSE RD
(T603)

0050/0487

EXTRACT DATE: 12/28/2024 ROADWAY MANAGEMENT SYSTEM PAGE NUMBER: 25
PRINT DATE: 12/30/2024 SLD COUNTY/SR - ANNUAL PRINT COUNTY: VENANGO

DIR: B TOTAL LEN: 5.013 MI. DIST: 01-5 SR: 36
LEFT MUN: ALLEGHENY T RIGHT MUN: ALLEGHENY T

009230 FT		009230 FT	2 0 60051 0 00 0209+27
PITHOLE RD			BAILEY RD
(SR1006 SEG 0130/2683)	0050/0000	0050/0000	(T634)
		0050/0000	LENGTH(AH 1901 BK 2118)
		0040/1210	BMS EN 60/0036/0040/1142
			2 0 60051 0 00 0230+57
		0040/1121	PITHOLE CK.0
			BMSBG 60/0036/0040/1142
007112 FT		007112 FT	2 0 60051 0 00 0230+57
		0040/0000	LENGTH(AH 2118 BK 1913)
			PITHOLE CK.
			STRUCTURE LENGTH 13 FT
005199 FT		0030/0376	BMSID 60/0036/0030/0376
		005199 FT	2 0 60051 0 00 0249+41
			OLD ROUTE 36
			(T601)
		0030/0000	LENGTH(AH 1913 BK 2333)
002866 FT		002866 FT	2 0 60051 0 00 0272+80
			OLD ROUTE 36
			(T601)
		0020/0000	LENGTH(AH 2333 BK 2866)
000000 FT		000000 FT	2 0 60051 0 00 0301+16
			NC COL DRAKE HW
		INTER-BK	COL DRAKE HW
			(SR0036 SEG 0260/2734)
			MFC BEGIN = C
			BK-FOREST (27)
		0010/0000	LENGTH(AH 2866 BK 0000)

EXTRACT DATE: 12/28/2024 ROADWAY MANAGEMENT SYSTEM PAGE NUMBER: 24
PRINT DATE: 12/30/2024 SLD COUNTY/SR - ANNUAL PRINT COUNTY: VENANGO

DIR: B TOTAL LEN: 11.546 MI. DIST: 01-5 SR: 27
LEFT MUN: OIL CREEK T RIGHT MUN: OIL CREEK T

060962 FT

060962 FT AH-WARREN (61)
INTER-AHD ENTERPRISE RD
0290/1432 (SR0027 SEG 0010/0000)
0290/1074 BMSBN 60/0027/0290/1082
1 0 00089 0 00 0574+80
PINE RUN BR.
0290/1055 BMSBG 60/0027/0290/1082

059530 FT

0290/0011 BMSBN 60/0027/0290/0000
059530 FT 1 0 00089 0 00 0574+80
PINE CK. TR.
BMSBG 60/0027/0290/0000
5 0290/0000 LENGTH(AH 1432 BK 2977)

0280/1350 BMSBN 60/0027/0280/1313
1 0 00089 0 00 0558+33
BRANCH OF PINE CREEK
0280/1333 BMSBG 60/0027/0280/1313

056553 FT

056553 FT 1 0 00089 0 00 0545+20
5 0280/0000 LENGTH(AH 2977 BK 2487)

054066 FT

054066 FT 1 0 00089 0 00 0520+54
5 0270/0000 LENGTH(AH 2487 BK 3359)

0260/2285 OIL CREEK
PLEASANTVILLE B

EXTRACT DATE: 12/28/2024 ROADWAY MANAGEMENT SYSTEM PAGE NUMBER: 23
PRINT DATE: 12/30/2024 SLD COUNTY/SR - ANNUAL PRINT COUNTY: VENANGO

DIR: B TOTAL LEN: 11.546 MI. DIST: 01-5 SR: 27
LEFT MUN: OIL CREEK T RIGHT MUN: OIL CREEK T

1 0 00089 0 00 0486+74 050707 FT
MERRICK ST
(SR1008 SEG 0010/3407) 0260/0000
MAIN ST 0250/0685
(BORO) 049858 FT

048928 FT

CHESTNUT ST
(BORO)

0230/1194

046704 FT

FOR SR 0027 AND 1008
(CONN)

0220/0114

2 0 60051 0 00 0000+00 045243 FT
MERRICK ST
(SR1008 SEG 0010/0000) 0220/0000

FAWN LN
(T625)

0210/1788

050707 FT

0260/0000 LENGTH(AH 3359 BK 0849)

049858 FT 2 0 60074 0 00 0009+44
NC ENTERPRISE RD
THIRD ST

0250/0000 LENGTH(AH 0849 BK 0930)
(SR0227 SEG 0250/0000)

0240/0132 SECOND ST
(BORO)
048928 FT 2 0 60074 0 00 0000+00
STATE ST
(SR0036 SEG 0110/2984)
NC MAIN ST

0240/0000 LENGTH(AH 0930 BK 2224)
MAIN ST
(BORO)

0230/1496 SHAMBURG ST
(BORO)

046704 FT 2 0 60051 0 00 0014+63
NEW ST
(BORO)

0230/0000 LENGTH(AH 2224 BK 1461)

0220/0151 PLEASANTVILLE
OIL CREEK T

045243 FT NC STATE ST
ROUSEVILLE RD
(SR0227 SEG 0240/2489)

0220/0000 LENGTH(AH 1461 BK 2501)

EXTRACT DATE: 12/28/2024 ROADWAY MANAGEMENT SYSTEM PAGE NUMBER: 22
PRINT DATE: 12/30/2024 SLD COUNTY/SR - ANNUAL PRINT COUNTY: VENANGO

DIR: B TOTAL LEN: 11.546 MI. DIST: 01-5 SR: 27
LEFT MUN: OIL CREEK T RIGHT MUN: OIL CREEK T

1 0 00089 0 00 0427+68 042742 FT
LAURIE DR
(T623) 0210/0000

BUGTOWN RD
(T620) 0200/1068

040502 FT

HARVEY RD
(T628) 0190/0636

037368 FT

034894 FT

032405 FT

042742 FT

0210/0000 LENGTH(AH 2501 BK 2240)

040502 FT 1 0 00089 0 00 0405+23
KUNZ RD
(T671)
0200/0000 LENGTH(AH 2240 BK 3134)
0190/3080 RWIS SITE/AT PLEASANTV

0190/2446 SR 1013 SH
(SR1013 SEG 0020/2442)

037368 FT 1 0 00089 0 00 0374+00
0190/0000 LENGTH(AH 3134 BK 2474)

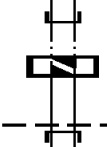





034894 FT 1 0 00089 0 00 0348+97
0180/0000 LENGTH(AH 2474 BK 2489)

032405 FT 1 0 00089 0 00 0324+08
0170/0000 LENGTH(AH 2489 BK 1373)

WHITE CITY RD

EXTRACT DATE: 12/28/2024 ROADWAY MANAGEMENT SYSTEM PAGE NUMBER: 21
PRINT DATE: 12/30/2024 SLD COUNTY/SR - ANNUAL PRINT COUNTY: VENANGO

DIR: B TOTAL LEN: 11.546 MI. DIST: 01-5 SR: 27
LEFT MUN: OIL CREEK T RIGHT MUN: OIL CREEK T

	031032 FT	==	0160/0388 (T600) 031032 FT 1 0 00089 0 00 0310+50 INTER-BK SR 0027 SH (SR0027 SEG 0530/2750) BK-CRAWFORD (20)
	031032 FT		 0160/0000 LTH AH 001373 BK 000100 031032 FT AH-CRAWFORD (20) 7154/0000 LTH AH 000100 BK 002596 INTER-AHD SR 0027 SH (SR0027 SEG 0390/0000) 0150/2596 CHERRY TREE T
	028436 FT		028436 FT 1 0 00089 0 00 0284+47  0150/0000 LENGTH(AH 2596 BK 1994)
EAST TROY RD (T854)	0140/0981	== ==	0140/0981 STONE SPRINGHOUSE RD (T508)
	026442 FT		026442 FT 1 0 00089 0 00 0264+53 NC SR 0027 SH  0140/0000 LENGTH(AH 1994 BK 2333)
	024109 FT		024109 FT 1 0 00089 0 00 0241+20 NC TITUSVILLE RD CHERRY TREE PLUM LINE R (T506) CHERRY TREE PLUM T
SHRINER RD (T507)	0130/0000	== ==	 0130/0000 LENGTH(AH 2333 BK 2158)
	021951 FT		021951 FT 1 0 00089 0 00 0219+62  0120/0000 LENGTH(AH 2158 BK 1909)

EXTRACT DATE: 12/28/2024 ROADWAY MANAGEMENT SYSTEM PAGE NUMBER: 20
PRINT DATE: 12/30/2024 SLD COUNTY/SR - ANNUAL PRINT COUNTY: VENANGO

DIR: B TOTAL LEN: 11.546 MI. DIST: 01-5 SR: 27
LEFT MUN: PLUM T RIGHT MUN: PLUM T

020042 FT		020042 FT 1 0 00089 0 00 0200+53
		5 0110/0000 LENGTH(AH 1909 BK 2383)
017659 FT		017659 FT 1 0 00089 0 00 0178+45
		OLD POST OFFICE RD
	==	(T713)
		5 0100/0000 LENGTH(AH 2383 BK 2104)
	==	0090/1381 OLD POST OFFICE RD
		(T713)
		SUG. CK. TB.
		STRUCTURE LENGTH 20 FT
KIGHTLINER RD	> <	0090/1300 BMSID 60/0027/0090/1300
(T477)	==	
0090/1232		
015555 FT		015555 FT 1 0 00089 0 00 0155+71
		WALLACEVILLE RD
		(SR0428 SEG 0320/2644)
1 0 00089 0 00 0150+29 015018 FT	==	5 0090/0000 LENGTH(AH 2104 BK 0537)
TROY CENTER RD		015018 FT
(SR0428 SEG 0330/0000) 0080/0000	==	5 0080/0000 LENGTH(AH 0537 BK 2358)
012660 FT		012660 FT 1 0 00089 0 00 0126+71
		5 0070/0000 LENGTH(AH 2358 BK 2128)
010532 FT		010532 FT 1 0 00089 0 00 0105+43

EXTRACT DATE: 12/28/2024 ROADWAY MANAGEMENT SYSTEM PAGE NUMBER: 19
PRINT DATE: 12/30/2024 SLD COUNTY/SR - ANNUAL PRINT COUNTY: VENANGO

DIR: B TOTAL LEN: 11.546 MI. DIST: 01-5 SR: 27
LEFT MUN: PLUM T RIGHT MUN: PLUM T

		0060/0000 LENGTH(AH 2128 BK 2115)
008417 FT		008417 FT 1 0 00089 0 00 0084+19 0050/0000 LENGTH(AH 2115 BK 2543)
005874 FT		005874 FT 1 0 00089 0 00 0057+52 0040/0000 LENGTH(AH 2543 BK 2527)
	==	0030/0974 SNYDER RD (T639)
003347 FT		003347 FT 1 0 00089 0 00 0033+51 LEBOEUF TRAIL RD (SR4009 SEG 0180/0000)
	==	0030/0000 LENGTH(AH 2527 BK 1418)
001929 FT		001929 FT 1 0 00089 0 00 0020+01 VILLAGE: CHAPMANVILLE
	~ ~	0020/0000 LENGTH(AH 1418 BK 1929)
	==	0010/1027 LESH RD (T386)
	==	0010/0856 LC FOR LESH RD (CONN)
000000 FT		000000 FT 1 0 00089 0 00 0000+00 NC SR 0027 SH INTER-BK SR 0027 SH (SR0027 SEG 0380/2329) MFC BEGIN = C BK-CRAWFORD (20)
		0010/0000 LENGTH(AH 1929 BK 0000)

EXTRACT DATE: 12/28/2024 ROADWAY MANAGEMENT SYSTEM PAGE NUMBER: 18
PRINT DATE: 12/30/2024 SLD COUNTY/SR - ANNUAL PRINT COUNTY: VENANGO
DIR: B TOTAL LEN: 31.918 MI. DIST: 01-5 SR: 8
LEFT MUN: CHERRYTREE T RIGHT MUN: CHERRYTREE T

168105 FT

168526 FT AH-CRAWFORD (20)
INTER-AHD SMOCK BL
0730/2374 (SR0008 SEG 0010/0000)

165731 FT

166152 FT 1 0 00205 0 02 0749+26
5 0730/0000 LENGTH(AH 2374 BK 2536)

EXTRACT DATE: 12/28/2024 ROADWAY MANAGEMENT SYSTEM PAGE NUMBER: 17
PRINT DATE: 12/30/2024 SLD COUNTY/SR - ANNUAL PRINT COUNTY: VENANGO

DIR: B TOTAL LEN: 31.918 MI. DIST: 01-5 SR: 8
LEFT MUN: CHERRYTREE T RIGHT MUN: CHERRYTREE T

	163195 FT		163616 FT 1 0 00205 0 02 0723+90 S 0720/0000 LENGTH(AH 2536 BK 2661)
			HAMMOND RUN STRUCTURE LENGTH 8 FT BMSID 60/0008/0710/0635
	160534 FT		0710/0635 160955 FT 1 0 00205 0 02 0697+29 BLACK RD (T669)
		==	S 0710/0000 LENGTH(AH 2661 BK 2870)
OLD ROUTE 8 RD (T670)	0700/2118	==	
FAIRVIEW RD (T649)	0700/0335 157664 FT	==	158085 FT 1 0 00205 0 02 0668+74 S 0700/0000 LENGTH(AH 2870 BK 2930)
	154734 FT		155155 FT 1 0 00205 0 02 0639+45 S 0690/0000 LENGTH(AH 2930 BK 2462)
SOPHER RD (T651)	0680/1591	==	
	152272 FT		152693 FT 1 0 00205 0 02 0614+83

EXTRACT DATE: 12/28/2024 ROADWAY MANAGEMENT SYSTEM PAGE NUMBER: 16
PRINT DATE: 12/30/2024 SLD COUNTY/SR - ANNUAL PRINT COUNTY: VENANGO

DIR: B TOTAL LEN: 31.918 MI. DIST: 01-5 SR: 8
LEFT MUN: CHERRYTREE T RIGHT MUN: CHERRYTREE T

BUXTON RD
(SR4022 SEG 0200/3079) 0670/0531
149874 FT

0680/0000 LENGTH(AH 2462 BK 2398)

150295 FT 1 0 00205 0 02 0590+52
TURKEY FARM RD
(T633)

0670/0000 LENGTH(AH 2398 BK 2565)

147309 FT

147730 FT 1 0 00205 0 02 0565+22
0660/0000 LENGTH(AH 2565 BK 2508)

144801 FT

145222 FT 1 0 00205 0 02 0540+14
0650/0000 LENGTH(AH 2508 BK 2565)

142236 FT

142657 FT 1 0 00205 0 02 0514+49
0640/0000 LENGTH(AH 2565 BK 2927)

0630/1992 PETROLEUM CENTER RD
(SR1009 SEG 0070/2453)

139309 FT

139730 FT 1 0 00205 0 02 0486+96
CHERRYTREE RD

EXTRACT DATE: 12/28/2024 ROADWAY MANAGEMENT SYSTEM PAGE NUMBER: 15
PRINT DATE: 12/30/2024 SLD COUNTY/SR - ANNUAL PRINT COUNTY: VENANGO

DIR: B TOTAL LEN: 31.918 MI. DIST: 01-5 SR: 8
LEFT MUN: CHERRYTREE T RIGHT MUN: CHERRYTREE T

CHERRYTREE RD
(T540) 0620/1458

1 0 00205 0 02 0455+49 136325 FT
LAMEY RD
(T518) 0620/0000

HAMILTON CORNERS RD
(T617) 0610/1242

SR 9101 SH
(SR9101 SEG 0010/0000) 0610/0254
SR 0417 SH
(SR0417 SEG 0261/0286) 0610/0010
1 0 00205 0 02 0435+16 134059 FT
SR 0417 SH
(SR0417 SEG 0260/0213) 0610/0000

HORN RD
(T516) 0600/0126
131695 FT

(T540)
0630/0000 LENGTH(AH 2927 BK 2984)

0620/1458 CHERRYTREE RD
(T540)

136746 FT
0620/0000 LENGTH(AH 2984 BK 2266)

0610/1400 OLD PETROLEUM CENTER RD
(T613)
0610/1324 BMSBN 60/0008/0610/1242
0 0 00000 0 00 0000+00
CHERRYTREE RUN
0610/1270 BMSBG 60/0008/0610/1242

0610/0454 BMSBN 60/0008/0610/0398
0 0 00000 0 00 0000+00
B. CHRYTR. R.
0610/0431 BMSBG 60/0008/0610/0398

134480 FT
0610/0000 LENGTH(AH 2266 BK 2364)

0600/0413 PAT TARR RD
(T516)

132116 FT 1 0 00205 0 02 0408+82
CHERRYTREE
OAKLAND T
0600/0000 LENGTH(AH 2364 BK 2423)

EXTRACT DATE: 12/28/2024 ROADWAY MANAGEMENT SYSTEM PAGE NUMBER: 14
PRINT DATE: 12/30/2024 SLD COUNTY/SR - ANNUAL PRINT COUNTY: VENANGO

DIR: B TOTAL LEN: 31.918 MI. DIST: 01-5 SR: 8
LEFT MUN: OAKLAND T RIGHT MUN: OAKLAND T

1 0 00205 0 02 0348+00 129272 FT
KANEVILLE RD
(T538) 0590/0000

127359 FT

125391 FT

KANE RUN RD
(T587) 0560/0170

122608 FT

119364 FT

129693 FT

5 0590/0000 LENGTH(AH 2423 BK 1913)
OAKLAND
0580/1600 CORNPLANTER T

127780 FT 1 0 00205 0 02 0365+00
5 0580/0000 LENGTH(AH 1913 BK 1968)

125812 FT 1 0 00205 0 02 0345+32
5 0570/0000 LENGTH(AH 1968 BK 2783)

0560/0054 BMS EN 60/0008/0560/0032
1 0 00205 0 02 0317+84
KANE RUN
0560/0032 BMSBG 60/0008/0560/0032
123029 FT 1 0 00205 0 02 0317+47
HARPER RD
(T589)
5 0560/0000 LENGTH(AH 2783 BK 3244)

119785 FT 1 0 00205 0 02 0285+10

DIR: B TOTAL LEN: 31.918 MI.
LEFT MUN: CORNPLANTER T

DIST: 01-5 SR: 8
RIGHT MUN: CORNPLANTER T

1 1 6 9 1 5 F T

```

0540/0010  BMS EN 60/0008/0540/0000
117336 FT 1 0 00205 0 02 0260+45
          CHRYTR .RN .TR
          BMSBG 60/0008/0540/0000
0540/0000  LENGTH (AH 2449 BK 2410)

```

GIBSON HILL RD
(T585)
RYND HILL RD
(T553)

0530/0510

0530 / 0129

1 1 4 5 0 5 F T

```

0530/0060 BMS EN 60/0008/0530/0000
114926 FT 1 CHERRY 00205 0 02 0236+45
BMSG 60/0008/0530/0000
0530/0000 LENGTH (AH 2410 BK 2414)
0520/2036 STATE PARK RD
(SR1007 SEG 0010/0000)

```

WAITZ RD
(T560)

0520 / 1843

0520/1817 BMS EN 60/0008/0520/1609
1 0 000 0 0000+00
OIL CREEK
0520/1609 BMS BG 60/0008/0520/1609
OLD BANKSON RD
0520/1515 (T569)

1 1 2 0 9 1 F T

```

1 1 2 5 1 2   F T   1   0   0 0 2 0 5   0   0 1   0 2 1 1 + 6 4
                     ( A A R   2 6 2 8 5   0 M ) # T R K S   0 1
                     L L I A M   F L I N N   H W
0 5 2 0 / 0 0 0 0   L E N G T H ( A H   2 4 1 4   B K   3 4 2 3 )
                     C O R N P L A N T E R
0 5 1 0 / 3 3 8 7   R O U S E V I L L E   B

```

EXTRACT DATE: 12/28/2024 ROADWAY MANAGEMENT SYSTEM PAGE NUMBER: 12
PRINT DATE: 12/30/2024 SLD COUNTY/SR - ANNUAL PRINT COUNTY: VENANGO

DIR: B TOTAL LEN: 31.918 MI. DIST: 01-5 SR: 8
LEFT MUN: CORNPLANTER T RIGHT MUN: CORNPLANTER T

STRAUB ST
(BORO)

0510/1013

MUSTARD ST
(BORO)

0510/0667

WILLETT ST
(BORO)

0510/0181
108668 FT

RAILROAD ST
(BORO)

0500/2124

WAITZ RD
(T560)

0490/0780

103986 FT

==
==
==

0510/2131
0510/1798

FIFTH ST
(BORO)
FOURTH ST
(BORO)

==
==
==

0510/0872
0510/0667
0510/0452

SECOND ST
(BORO)
DIAMOND ST
(BORO)
LOCUST ST
(BORO)

==
==

109089 FT 1 0 00205 0 01 0177+49
CHERRY RUN RD
(SR0227 SEG 0010/0000)

5 0510/0000 LENGTH(AH 3423 BK 2172)

==

0500/2100 BMS EN 60/0008/0500/2059
1 0 00205 0 01 0176+25

==

0500/2059 BMSBG 60/0008/0500/2059
MECHANIC ST
(BORO)

==

106496 FT

106917 FT 1 0 00205 0 01 0155+52
5 0500/0000 LENGTH(AH 2172 BK 2510)
NC MA

==

0490/2491 ROUSEVILLE
CORNPLANTER T
MCCLINTOCKVILLE RD
(T562)
PIPELINE RD
(T561)

==

0490/1626 BMS EN 60/0008/0490/1135
0490/1440 1 0 00205 0 01 0130+17
OIL CREEK (SPAN 1)
0490/1067 BMSBG 60/0008/0490/1135

==

==

104407 FT 1 0 00205 0 01 0130+17

EXTRACT DATE: 12/28/2024 ROADWAY MANAGEMENT SYSTEM PAGE NUMBER: 11
PRINT DATE: 12/30/2024 SLD COUNTY/SR - ANNUAL PRINT COUNTY: VENANGO

DIR: B TOTAL LEN: 31.918 MI. DIST: 01-5 SR: 8
LEFT MUN: CORNPLANTER T RIGHT MUN: CORNPLANTER T

QUAKER DR
(T531)

101112 FT

0470/1243

098649 FT

UNION ST
(CITY)

0460/1647

096036 FT

5 0490/0000 LENGTH(AH 2510 BK 2874)

0480/1652 OP ID 60/0008/0480/1675

101533 FT 1 0 00205 0 01 0101+96

5 0480/0000 LENGTH(AH 2874 BK 2463)

(APRA) BK I
BKI DR
(PRDR)
1 0 00205 0 01 0077+25
CORNPLANTER
OIL CITY C
5 0470/0000 LENGTH(AH 2463 BK 2613)

0460/1819 BMSEN 60/0008/0460/1801
1 0 00205 0 01 0069+07
CORNPLANTER RUN
0460/1801 BMSBG 60/0008/0460/1801

0460/1136 (AAR 528676V)#TRKS 02

096457 FT 1 0 00205 0 01 0050+75
NC SENECA ST

5 0460/0000 LENGTH(AH 2613 BK 3516)

EXTRACT DATE: 12/28/2024 ROADWAY MANAGEMENT SYSTEM PAGE NUMBER: 10
PRINT DATE: 12/30/2024 SLD COUNTY/SR - ANNUAL PRINT COUNTY: VENANGO

DIR: B TOTAL LEN: 31.918 MI. DIST: 01-5 SR: 8
LEFT MUN: OIL CITY C RIGHT MUN: OIL CITY C

092520 FT		092941 FT	1 0 00205 7 00 0003+61
			MFC BEGIN = C
		5 0442/0000	LENGTH(AH 3516 BK 0347)
1 0 00205 7 00 0000+00 092170 FT		092594 FT	1 0 00205 7 00 0000+00
CENTER ST			CENTER ST
(SR1017 SEG 0010/0000)			(SR1017 SEG 0010/0000)
LENGTH(AH 0350 BK 1130) 0433/0000	5	5 0432/0000	LENGTH(AH 0347 BK 1164)
RELIEF ST			RELIEF ST
(CITY)			(CITY)
HALYDAY ST		0420/0639	
(SR9105 SEG 0010/0000) 0421/0320			
			FROM 0062/0470 SH
1 0 00205 0 00 0000+00 091040 FT		0420/0133	(CONN)
NC MAIN ST		091430 FT	1 0 00205 0 00 0000+00
HALYDAY ST			NC MAIN ST
(SR0428 SEG 0010/0000)			HALYDAY ST
PETROLEUM ST			(SR0428 SEG 0010/0000)
(SR0062 SEG 0470/0000)			PETROLEUM ST
			(SR0062 SEG 0470/0000)
SR 0062 SH	INTER-BK	INTER-BK	SR 62 SH
(SR0062 SEG 0470/0000)			(SR0062 SEG 0470/0000)
MFC BEGIN = C			MFC BEGIN = C
LTH AH 001130 BK 000100 0421/0000	5	5 0420/0000	LTH AH 001164 BK 000100
091040 FT		091430 FT	
LTH AH 000100 BK 000938 7411/0000		7410/0000	
		INTER-AHD	
			LTH AH 000100 BK 000919
FIFTEENTH ST	INTER-AHD		FIFTEENTH ST
(SR0062 SEG 0231/0000)			(SR0062 SEG 0230/0000)
MERCER RD			FIFTEENTH ST
(SR0062 SEG 0231/0000)			(SR0062 SEG 0230/0000)
(SR0062 SEG 0230/0000)			(SR0062 SEG 0231/0000)
SANDY CREEK T			MERCER RD
FROM 0062/0220 SH	0401/0938	0400/0919	(SR0062 SEG 0231/0000)
(CONN)	0401/0888		(SR0062 SEG 0230/0000)
TINGLEY LN	0401/0817	0400/0839	SANDY CREEK T
(T671)			
GURNEY RD	0401/0298	0400/0313	TINGLEY LN
(CITY)	090102 FT	090511 FT	(T671)
1 0 00233 0 01 0820+31 090102 FT	5	5 0400/0000	GURNEY RD
LENGTH(AH 0938 BK 3301) 0401/0000			(CITY)
HEMLOCK DR			1 0 00233 0 01 0817+01
(CITY)	0391/3141	0390/3138	LENGTH(AH 0919 BK 3300)
SANDY CREEK			HEMLOCK DR
FRANKLIN C	0391/3095	0390/3066	(CITY)
			SANDY CREEK
			FRANKLIN C

EXTRACT DATE: 12/28/2024 ROADWAY MANAGEMENT SYSTEM PAGE NUMBER: 9
PRINT DATE: 12/30/2024 SLD COUNTY/SR - ANNUAL PRINT COUNTY: VENANGO

DIR: B TOTAL LEN: 31.918 MI. DIST: 01-5 SR: 8
LEFT MUN: SANDY CREEK T RIGHT MUN: SANDY CREEK T

WINTERGREEN DR	0391/2442	==	==	0390/2440	WINTERGREEN DR
(CITY)					(CITY)
LINDEN DR	0391/2248	==	==	0390/2248	LINDEN DR
(CITY)					(CITY)
EVERGREEN DR	0391/1975	==	==	0390/1973	EVERGREEN DR
(CITY)					(CITY)
HANGAR DR	0391/1603	==	==	0390/1607	HANGAR DR
(CITY)					(CITY)
AIRPORT RD	0391/0803	==	==	0390/0789	AIRPORT RD
(CITY)					(CITY)
FRANKLIN	0391/0760	--	--	0390/0732	FRANKLIN
SANDY CREEK T					SANDY CREEK T
1 0 00233 0 01 0783+53 086801 FT				087211 FT	1 0 00233 0 01 0787+34
NC FIFTEENTH ST				NC FIFTEENTH ST	
PONE LN				PONE LN	
(SR3021 SEG 0010/0000)				(SR3021 SEG 0010/0000)	
LENGTH(AH 3301 BK 2242) 0391/0000				0390/0000	LENGTH(AH 3300 BK 2225)
WOODLAND AV	0381/1641	==	==	0380/1618	WOODLAND AV
(T677)					(T677)
THOMPSON RD	0381/1445	==	==	0380/1442	THOMPSON RD
(T675)					(T675)
MAIN ST	0381/0820	==	==	0380/0792	MAIN ST
(T673)					(T673)
(APRA) PENNDOT VENANGO				0380/0025	(APRA) PENNDOT VENANGO
PENNDOT COUNTY OFFICE 1					PENNDOT COUNTY OFFICE 1
(GOVT)					(GOVT)
1 0 00233 0 01 0765+47 084559 FT				084986 FT	1 0 00233 0 01 0765+31
NC PITTSBURGH RD				NC PITTSBURGH RD	
LENGTH(AH 2242 BK 2465) 0381/0000				0380/0000	LENGTH(AH 2225 BK 2511)
PENNDOT MAINTENANCE 1-5				0370/2275	PENNDOT MAINTENANCE 1-5
(GOVT)					(GOVT)
PA GAME COMMISSION RD	0371/2269	==	==	0370/1815	PA GAME COMMISSION RD
(GOVT)	0371/1811	==	==		(GOVT)
1 0 00233 0 01 0735+85 082094 FT				082475 FT	1 0 00233 0 01 0740+20
LENGTH(AH 2465 BK 3446) 0371/0000				0370/0000	LENGTH(AH 2511 BK 3424)

EXTRACT DATE: 12/28/2024 ROADWAY MANAGEMENT SYSTEM PAGE NUMBER: 8
PRINT DATE: 12/30/2024 SLD COUNTY/SR - ANNUAL PRINT COUNTY: VENANGO

DIR: B TOTAL LEN: 31.918 MI. DIST: 01-5 SR: 8
LEFT MUN: SANDY CREEK T RIGHT MUN: SANDY CREEK T

MEANS DR
(T665) 0361/2430

BERRINGER DR
(T660) 0361/1293
WESTVIEW DR
(T679) 0361/0913
GARDEN DR
(T681) 0361/0548
1 0 00233 0 01 0705+36 078648 FT
DEBENCE DR
(T667)
POLK CUTOFF RD
(SR3024 SEG 0160/3420)
LENGTH(AH 3446 BK 0921) 0361/0000
TIME MACHINE DR
(PRDR) 0351/0525
1 0 00233 0 00 0697+00 077727 FT
OLD ROUTE 8 RD
(SR3013 SEG 0200/3177)
LENGTH(AH 0921 BK 3104) 0351/0000
NORTH PECAN DR
(T683) 0341/2929

MILEPOST 073.00 0341/0424
1 0 01107 0 00 0678+97 074623 FT
LENGTH(AH 3104 BK 2481) 0341/0000

1 0 01107 0 00 0649+44 072142 FT
LENGTH(AH 2481 BK 3036) 0331/0000

MEANS DR
(T665) 0360/2403

BERRINGER DR
(T660) 0360/1281
WESTVIEW DR
(T679) 0360/0920
GARDEN DR
(T681) 0360/0553
1 0 00233 0 01 0705+36 079051 FT
DEBENCE DR
(T667)
POLK CUTOFF RD
(SR3024 SEG 0160/3420)
LENGTH(AH 3424 BK 0903) 0360/0000
TIME MACHINE DR
(PRDR) 0350/0530
1 0 00233 0 00 0697+00 078148 FT
OLD ROUTE 8 RD
(SR3013 SEG 0200/3177)
LENGTH(AH 0903 BK 3544) 0350/0000
NORTH PECAN DR
(T683) 0340/3350

0340/0480 MILEPOST 073.00
074604 FT 1 0 01107 0 00 0674+77
0340/0000 LENGTH(AH 3544 BK 2507)

072097 FT 1 0 01107 0 00 0649+05
0330/0000 LENGTH(AH 2507 BK 2622)

EXTRACT DATE: 12/28/2024 ROADWAY MANAGEMENT SYSTEM PAGE NUMBER: 7
PRINT DATE: 12/30/2024 SLD COUNTY/SR - ANNUAL PRINT COUNTY: VENANGO

DIR: B TOTAL LEN: 31.918 MI. DIST: 01-5 SR: 8
LEFT MUN: SANDY CREEK T RIGHT MUN: SANDY CREEK T

MILEPOST 072.00 0321/0659
MAINTENANCE CROSSOVER R 0321/0533
(CONN)

1 0 01107 0 00 0624+43 069106 FT
LENGTH(AH 3036 BK 2726) 0321/0000 S
MORRISON RUN
STRUCTURE LENGTH 17 FT
BMSID 60/0008/0310/2594 0311/2400

SANDY CREEK
VICTORY T 0311/1168

BMSSEN 60/0008/0311/0000 0311/0410
1 0 01107 0 00 0592+73 066380 FT
T-370
BMSBG 60/0008/0311/0000
LENGTH(AH 2726 BK 1753) 0311/0000 S

1 0 01107 0 00 0575+20 064627 FT
LENGTH(AH 1753 BK 2509) 0301/0000 S
MILEPOST 071.00 0291/2367

1 0 01107 0 00 0550+11 062118 FT
LENGTH(AH 2509 BK 2439) 0291/0000 S

0320/0329
069475 FT

S 0320/0000

0310/2470

0310/0764

0310/0473
066780 FT

S 0310/0000

064717 FT
0300/0000
0290/2434

S 062090 FT
0290/0000

MILEPOST 072.00
1 0 01107 0 00 0622+83
MAINTENANCE CROSSOVER R
(CONN)
LENGTH(AH 2622 BK 2695)
MORRISON RUN
STRUCTURE LENGTH 17 FT
BMSID 60/0008/0310/2594

SANDY CREEK
VICTORY T

BMSSEN 60/0008/0310/0000
1 0 01107 0 00 0595+97
T-370
BMSBG 60/0008/0310/0000
LENGTH(AH 2695 BK 2063)

1 0 01107 0 00 0576+20
LENGTH(AH 2063 BK 2627)
MILEPOST 071.00

1 0 01107 0 00 0549+93
LENGTH(AH 2627 BK 2498)

EXTRACT DATE: 12/28/2024 ROADWAY MANAGEMENT SYSTEM PAGE NUMBER: 6
PRINT DATE: 12/30/2024 SLD COUNTY/SR - ANNUAL PRINT COUNTY: VENANGO

DIR: B TOTAL LEN: 31.918 MI. DIST: 01-5 SR: 8
LEFT MUN: VICTORY T RIGHT MUN: VICTORY T

1 0 01107 0 00 0525+43 059679 FT		059592 FT 1 0 01107 0 00 0524+45
LENGTH(AH 2439 BK 2562) 0281/0000	5	5 0280/0000 LENGTH(AH 2498 BK 2417)
MILEPOST 070.00 0271/2088		0270/2069 MILEPOST 070.00

1 0 01107 0 00 0499+81 057117 FT		057175 FT 1 0 01107 0 00 0500+28
LENGTH(AH 2562 BK 2510) 0271/0000	5	5 0270/0000 LENGTH(AH 2417 BK 2553)

1 0 01107 0 00 0474+71 054607 FT		054622 FT 1 0 01107 0 00 0474+54
LENGTH(AH 2510 BK 2417) 0261/0000	5	5 0260/0000 LENGTH(AH 2553 BK 2406)
MILEPOST 069.00 0251/1735		0250/1769 MILEPOST 069.00

1 0 01107 0 00 0450+54 052190 FT		052216 FT 1 0 01107 0 00 0450+48
SR 3018		SR 3018
OP ID 60/3018/0022/0000		OP ID 60/3018/0026/0000
LENGTH(AH 2417 BK 2586) 0251/0000	5	5 0250/0000 LENGTH(AH 2406 BK 2631)

1 0 01107 0 00 0424+68 049604 FT		049585 FT 1 0 01107 0 00 0424+49
LENGTH(AH 2586 BK 2430) 0241/0000	5	5 0240/0000 LENGTH(AH 2631 BK 2496)
MAINTENANCE CROSSOVER R		MAINTENANCE CROSSOVER R
(CONN) 0231/1661		(CONN) 0230/1773
MILEPOST 068.00 0231/1560		0230/1616 MILEPOST 068.00

1 0 01107 0 00 0399+87 047174 FT		047089 FT 1 0 01107 0 00 0399+19
----------------------------------	--	----------------------------------

EXTRACT DATE: 12/28/2024 ROADWAY MANAGEMENT SYSTEM PAGE NUMBER: 5
PRINT DATE: 12/30/2024 SLD COUNTY/SR - ANNUAL PRINT COUNTY: VENANGO

DIR: B TOTAL LEN: 31.918 MI. DIST: 01-5 SR: 8
LEFT MUN: VICTORY T RIGHT MUN: VICTORY T

LENGTH(AH 2430 BK 2547) 0231/0000 5 0230/0000 LENGTH(AH 2496 BK 2489)

1 0 01107 0 00 0375+35 044627 FT
LENGTH(AH 2547 BK 2547) 0221/0000 5

BMSSEN 60/0008/0211/1301 0211/1447
VICTORY
IRWIN T 0211/1388
1 0 01107 0 00 0362+90
T371
BMSBG 60/0008/0211/1301 0211/1326
MILEPOST 067.00 0211/1279

1 0 01107 0 00 0349+89 042080 FT
LENGTH(AH 2547 BK 2406) 0211/0000 5

RAMP C RD
(SR8014 SEG 0500/0000) 0201/1039

BMSSEN 60/0008/0201/0000 0201/0163
1 0 01107 0 00 0325+76 039674 FT
SR 0308
BMSBG 60/0008/0201/0000
LENGTH(AH 2406 BK 2631) 0201/0000 5

RAMP D RD
(SR8014 SEG 0250/1114) 0191/1687

MILEPOST 066.00 0191/1036

1 0 01107 0 00 0299+61 037043 FT
MAINTENANCE CROSSOVER R
(CONN)

044600 FT 1 0 01107 0 00 0374+30
5 0220/0000 LENGTH(AH 2489 BK 2506)

0210/1588 BMSSEN 60/0008/0210/1467
0210/1528 VICTORY
IRWIN T
1 0 01107 0 00 0363+97
T371
BMSBG 60/0008/0210/1467
MILEPOST 067.00

042094 FT 1 0 01107 0 00 0349+30
5 0210/0000 LENGTH(AH 2506 BK 2492)

0200/1618 RAMP B RD
(SR8014 SEG 0750/1640)

W 0200/0215 RWIS SITE/AT SR 308
0200/0185 BMSSEN 60/0008/0200/0000
039602 FT 1 0 01107 0 00 0325+04
SR 0308
BMSBG 60/0008/0200/0000
5 0200/0000 LENGTH(AH 2492 BK 2546)

0190/1613 RAMP A RD
0190/1089 (SR8014 SEG 0010/0000)
MILEPOST 066.00

037056 FT 1 0 01107 0 00 0299+36
MAINTENANCE CROSSOVER R
(CONN)

EXTRACT DATE: 12/28/2024 ROADWAY MANAGEMENT SYSTEM PAGE NUMBER: 4
PRINT DATE: 12/30/2024 SLD COUNTY/SR - ANNUAL PRINT COUNTY: VENANGO

DIR: B TOTAL LEN: 31.918 MI. DIST: 01-5 SR: 8
LEFT MUN: IRWIN T RIGHT MUN: IRWIN T

LENGTH(AH 2631 BK 2441) 0191/0000 5 0190/0000 LENGTH(AH 2546 BK 2455)

1 0 01107 0 00 0274+95 034602 FT
LENGTH(AH 2441 BK 2525) 0181/0000 5

034601 FT 1 0 01107 0 00 0275+19
5 0180/0000 LENGTH(AH 2455 BK 2539)

MILEPOST 065.00 0171/0747

0170/0803 MILEPOST 065.00

1 0 01107 0 00 0250+10 032077 FT

032062 FT 1 0 01107 0 00 0249+80

SR 3102
OP ID 60/3102/0010/0000

SR 3102
OP ID 60/3102/0010/0000

LENGTH(AH 2525 BK 2495) 0171/0000 5

0170/0000 LENGTH(AH 2539 BK 2489)

1 0 01107 0 00 0224+92 029582 FT
LENGTH(AH 2495 BK 2564) 0161/0000 5

029573 FT 1 0 01107 0 00 0225+16
5 0160/0000 LENGTH(AH 2489 BK 2532)

MILEPOST 064.00 0151/0526

0150/0544 MILEPOST 064.00

1 0 01107 0 00 0199+92 027018 FT

027041 FT 1 0 01107 0 00 0199+84

MAINTENANCE CROSSOVER R
(CONN)

MAINTENANCE CROSSOVER R
(CONN)

LENGTH(AH 2564 BK 2097) 0151/0000 5

0150/0000 LENGTH(AH 2532 BK 2120)

SCRUBGRASS

SCRUBGRASS

STRUCTURE LENGTH 12 FT

STRUCTURE LENGTH 12 FT

BMSID 60/0008/0140/2100 0141/1765

0140/1663 BMSID 60/0008/0140/2100

SIGN: 4 CHORD TRUSS

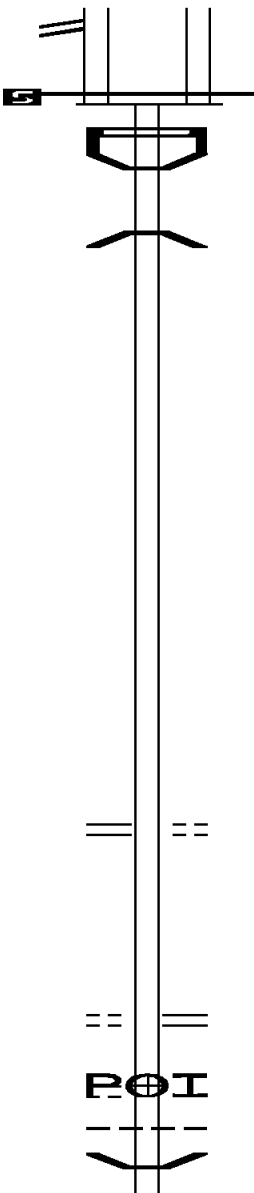
BMSID 60/0008/0141/1022 0141/1020

0140/0467 RAMP B RD
(SR8012 SEG 0750/1448)

RAMP C RD

EXTRACT DATE: 12/28/2024 ROADWAY MANAGEMENT SYSTEM PAGE NUMBER: 3
PRINT DATE: 12/30/2024 SLD COUNTY/SR - ANNUAL PRINT COUNTY: VENANGO

DIR: B TOTAL LEN: 31.918 MI. DIST: 01-5 SR: 8
LEFT MUN: IRWIN T RIGHT MUN: IRWIN T

(SR8012 SEG 0500/0000) 0141/0172		024921 FT 1 0 01107 0 00 0174+00
1 0 01107 0 00 0174+00 024921 FT		MFC BEGIN = B
MFC BEGIN = B		LENGTH(AH 2120 BK 1842)
LENGTH(AH 2097 BK 1842) 0141/0000		0140/0000 SIGN: CANTILEVER
		0134/1475 BMSID 60/0008/0140/0105
		0134/1059 BMSID 60/0008/0134/1525
		0134/1002 BMSID 60/0008/0134/1525
		023079 FT 0 0 00000 0 00 0000+00
		0134/0000 LENGTH(AH 1842 BK 2250)
		020829 FT 0 0 00000 0 00 0000+00
		0124/0000 LENGTH(AH 2250 BK 2727)
		018102 FT 0 0 00000 0 00 0000+00
		0114/0000 LENGTH(AH 2727 BK 3064)
OLD ROUTE 8 RD		NC RICHARD C FRAME HW
(SR6008 SEG 0010/0000) 0106/2069		OLD ROUTE 8 RD
		0106/2069 (T318)
0 0 00000 0 00 0000+00 015038 FT		015038 FT MELVIN RD
GILMORE RD		(SR3004 SEG 0010/0000)
(T323) 0106/0000		0106/0000 LENGTH(AH 3064 BK 2131)
WARD TRUCKING		0090/1297 (APRA) WARD TRUCKING
(PRDR) 0090/1297		IRWIN
		0090/1050 BARKEYVILLE B
		0090/1036 BMSID 60/0008/0090/0497
		1 0 00233 0 00 0069+00

EXTRACT DATE: 12/28/2024 ROADWAY MANAGEMENT SYSTEM PAGE NUMBER: 2
PRINT DATE: 12/30/2024 SLD COUNTY/SR - ANNUAL PRINT COUNTY: VENANGO

DIR: B TOTAL LEN: 31.918 MI. DIST: 01-5 SR: 8
LEFT MUN: BARKEYVILLE B RIGHT MUN: BARKEYVILLE B

				0090/1017	EAST BR OF WOLF CREEK BMSBG 60/0008/0090/0497
	012907 FT			012907 FT	1 0 00233 0 00 0064+03 MFC BEGIN = B
				5 0090/0000	LENGTH(AH 2131 BK 1188)
(APRA) FYDA FREIGHTLINE FYDA FREIGHTLINER RD (PRDR) GIBBS RD (BORO)					(APRA) FYDA FREIGHTLINE FYDA FREIGHTLINER RD (PRDR) GIBBS RD (BORO)
	0071/0863			0070/0873	
RAMP C RD (SR8002 SEG 0500/1120)	0071/0481			0070/0481	RAMP C RD (SR8002 SEG 0500/1120)
RAMP A RD (SR8002 SEG 0250/0000)	0071/0383			0070/0387	RAMP A RD (SR8002 SEG 0250/0000)
BMSBG 60/0008/0070/0000	0071/0224			0070/0224	BMSBG 60/0008/0070/0000
1 0 00233 0 00 0047+29	011719 FT			011719 FT	1 0 00233 0 00 0047+29
SR 0080 E/W					SR 0080 E/W
BMSBG 60/0008/0070/0000				5 0070/0000	BMSBG 60/0008/0070/0000
LENGTH(AH 1188 BK 1240)	0071/0000			0060/1086	LENGTH(AH 1188 BK 1240)
					RAMP D RD (SR8002 SEG 0750/0000)
RAMP D RD (SR8002 SEG 0750/0000)	0061/1071				
RAMP B RD (SR8002 SEG 0010/1177)	0061/0972			0060/0984	RAMP B RD (SR8002 SEG 0010/1177)
(APRA) TA TRAVEL CENTER TA TRAVEL CENTER RD (PRDR)					(APRA) TA TRAVEL CENTER TA TRAVEL CENTER RD (PRDR)
LOG CEMETERY RD (BORO)	0061/0594			0060/0586	LOG CEMETERY RD (BORO)
STEVENSON RD (BORO)	0061/0066			0060/0054	STEVENSON RD (BORO)
1 0 00233 0 00 0034+40	010479 FT			010479 FT	1 0 00233 0 00 0034+40
NC WILLIAM FLYNN HW					NC WILLIAM FLYNN HW
MFC BEGIN = B				5 0060/0000	MFC BEGIN = B
LENGTH(AH 1240 BK 3410)	0061/0000				LENGTH(AH 1240 BK 3410)
KWIKFILL TRUCK PLAZA RD (PRDR)	0050/3091			0050/3091	(APRA) KWIKFILL TRUCK P WILLOW ST (BORO)
				0050/3048	
				0050/2412	OAK ST (BORO)
PINE ST (BORO)	0050/2141				WALNUT ST

DIR: B TOTAL LEN: 31.918 MI. DIST: 01-5 SR: 8
LEFT MUN: BARKEYVILLE B RIGHT MUN: BARKEYVILLE B

1 0 00233 0 00 0000+00 007069 FT
BARKEYVILLE RD
(SR0208 SEG 0040/0000) 0050/0000

BARKEYVILLE
IRWIN T

0040/0362
005027 FT

003186 FT

1 0 00218 0 00 0014+05 001369 FT
DUNCAN RD
(T301) 0020/0000

000000 FT

== 0050/1795 (BORO)
== 0050/1505 (BORO)
== 0050/1137 (BORO)
007069 FT CLINTONVILLE RD
(SR0208 SEG 0040/0000)
S 0050/0000 LENGTH(AH 3410 BK 2042)
005027 FT 1 0 00218 0 00 0050+70
S 0040/0000 LENGTH(AH 2042 BK 1841)
0030/1657 BARKEYVILLE
IRWIN T
003186 FT 1 0 00218 0 00 0032+29
SLIPPERY ROCK CREEK RD
(T303)
S 0030/0000 LENGTH(AH 1841 BK 1817)
0020/1491 BMSBN 60/0008/0020/1474
1 0 00218 0 00 0028+72
N BR OF SLIPPERY ROCK C
0020/1474 BMSBG 60/0008/0020/1474
001369 FT
S 0020/0000 LENGTH(AH 1817 BK 1369)
0010/0584 BMSBN 60/0008/0010/0566
1 0 00218 0 00 0006+08
SLIP. RO. BR.
0010/0566 BMSBG 60/0008/0010/0566
000000 FT 1 0 00218 0 00 0000+00
NC PI TTSBURGH RD
INTER-BK WILLIAM FLINN HW
(SR0008 SEG 0890/3458)
MFC BEGIN = B
BK-BUTLER (10)
S 0010/0000 LENGTH(AH 1369 BK 0000)