

Straight Line Diagram

(Including Drain Pipes)

**Warren
61**

January 2025

This document was produced by the Pennsylvania Department of Transportation (PENNDOT) as an internal management tool for State maintained highways and is not to be used for other purposes. The printed information was compiled from the Department's computerized Roadway Management System (RMS) and is subject to change without notice. Use of any or all of the printed information for purposes other than those intended by the Department may not satisfy other accuracy and completeness requirements and the Department does not warrant that such printed information is accurate or complete.

ROADWAY MANAGEMENT SYSTEM

[illegible]



December 30, 2024

Pennsylvania State Roads - Straight Line Diagrams

Contained within this document are the 2025 Pennsylvania Straight Line Diagrams (SLDs) for State Routes by county within a particular PennDOT district. At the end of each year, PennDOT takes a snapshot of its current SLD database and creates PDF files from the SLD snapshot. The SLDs are a graphical representation of State Routes (SRs) that PennDOT maintains. The information shown on the SLD is generated from data found in PennDOT's Roadway Management System (RMS) database. The data from RMS is constantly being updated to match actual roadway inventory data found on Pennsylvania's state highways. PennDOT's SR system is explained briefly in this document along with symbol definitions for each type of roadway feature or attribute found on the SLD. This PDF version of the SLD contains an individual county list of all state roads found in that county. The SRs found on the list are linked to the actual pages that show the individual SLDs. To find an SLD for a particular road that you want, simply point to that road on the SR index list and click on it to jump to the beginning page of that SLD.

If you have any questions or comments concerning information found in this document, please contact Ty Reed, Chief, Roadway Inventory and Testing Unit, Asset Management Division, Bureau of Operations, by calling (717) 787-7294.

Additional information on state owned highways is available from your local PENNDOT Engineering District Office, RMS Unit, RMS Coordinator.

Straight Line Diagram Disclaimer: This document is for informational purposes only and may be viewed by anyone. No part of the information contained in this document may be altered or redistributed without prior written consent of PENNDOT. Straight Line Diagram information is provided "as is" without warranty of any kind, either expressed or implied. This information could include technical inaccuracies or errors of omission. Changes may be made periodically to the information herein.

Copyright © 2024 by the Commonwealth of Pennsylvania. All rights reserved.



Asset Management Division

Mission Statement

To protect and preserve Pennsylvania's infrastructure by providing meaningful, timely, and accurate pavement and roadway management, design, standards, strategies, inventory and condition, as well as fair, consistent and efficient application of Commonwealth laws and regulations.

CUSTOMER SERVICE RATING FORM

Straight Line Diagram (SLD) – Customer Service Rating

As means to improve customer service, we would like you to rate the product/ service you have received, by circling a “grade” from “A” (excellent) to “E” (fail).

A B C D E

If your rating is not an “A,” please let us know what we could do better.

Name and Organization (optional)

Thank You.

(Fold along line, and tape or staple together before mailing)

Bureau of Operations
Asset Management Division – PennDOT Annex
907 Elmerton Avenue
Harrisburg, PA 17110
ATTN: Ty Reed

(Cut along dashed line)

PENNSYLVANIA DEPARTMENT OF TRANSPORTATION

Bureau of Operations, Asset Management Division

Location Referencing System (LRS) – Definitions, Uses & Testing

The Department's LRS, implemented in 1987, is the mechanism to designate the State highway network, to define roadway lengths, locations, and route connectivity, and to serve as the basis for the collection, storage, and integration of roadway information.

An LRS key is a unique series of numbers that identifies the location of each point or feature along a State route. The fourteen digit number is an integral part of the Roadway Management System (RMS) where roadway data is stored. 07/4016/0100/0857 is an example of an LRS key, which identifies County (CO) = 07, State Route (SR) = 4016, Segment (SEG) = 0100, and Offset = 0857.

County (CO)

Each of Pennsylvania's sixty-seven counties is identified by a number.

Name	#	Name	#	Name	#	Name	#
Adams	1	Clinton	18	Lackawanna	35	Potter	52
Allegheny	2	Columbia	19	Lancaster	36	Schuylkill	53
Armstrong	3	Crawford	20	Lawrence	37	Snyder	54
Beaver	4	Cumberland	21	Lebanon	38	Somerset	55
Bedford	5	Dauphin	22	Lehigh	39	Sullivan	56
Berks	6	Delaware	23	Luzerne	40	Susquehanna	57
Blair	7	Elk	24	Lycoming	41	Tioga	58
Bradford	8	Erie	25	McKean	42	Union	59
Bucks	9	Fayette	26	Mercer	43	Venango	60
Butler	10	Forest	27	Mifflin	44	Warren	61
Cambria	11	Franklin	28	Monroe	45	Washington	62
Cameron	12	Fulton	29	Montgomery	46	Wayne	63
Carbon	13	Greene	30	Montour	47	Westmoreland	64
Centre	14	Huntingdon	31	Northampton	48	Wyoming	65
Chester	15	Indiana	32	Northumberland	49	York	66
Clarion	16	Jefferson	33	Perry	50	Philadelphia	67
Clearfield	17	Juniata	34	Pike	51		

State Route (SR)

State Routes (SR's) are identified by four-digit numbers. SR numbers are assigned as follows:

- | | |
|--|-----------|
| 1. Traffic Routes: Routes designated as Interstates, US or PA Routes | 0001-0999 |
| 2. Quadrant Routes (Non-Traffic Routes) | 1001-4999 |
| 3. Relocated Traffic Routes | 6000-6999 |
| 4. Turned Back, Abandoned, or Null Routes | 7000-7999 |
| 5. Interchanges | 8001-8999 |
| 6. WYE's | 9101-9199 |
| 7. Rest Areas | 9201-9299 |
| 8. Truck Escape Ramps | 9301-9399 |
| 9. Others | 9401-9499 |
| 10. Park and Rides | 9501-9599 |

Even/Odd Convention: Even numbers are typically given to SR's in the East/West direction, and odd numbers to SR's that run North/South. This convention applies to Interstate Routes (except those that are Beltways or Spurs), and Quadrant Routes. This convention may or may not apply to PA or US Traffic Routes.

Hierarchy: If two or more traffic routes occupy the same section of roadway, the SR number is based on the "higher" type route, according to the following hierarchy. If the traffic routes are the same hierarchy class, then the SR number is assigned the lower numbered traffic route (Figure 1).

1. Interstates
2. U.S. Routes
3. PA Routes
4. Quadrant Routes

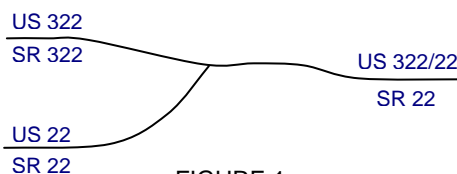


FIGURE 1

Other Numbering Conventions:

1. The first digit of a quadrant route is based on which quadrant of the county the route is located, as shown in the following diagram (Figure 2).
2. The last three digits of a Relocated Traffic Route are the same as the Traffic Route that was relocated.
3. Interchanges are numbered sequentially. Odd numbers are given to interchanges along SR's in the North/South direction; even numbers are given to interchanges along SR's in the East/West direction (Figure 3).
4. WYE's are given odd numbers if the connecting SR is odd numbered, and even numbers if the connecting SR is even numbered.
5. Rest Areas or Truck Escape Ramps are given odd numbers if they connect to the Southbound or Westbound side of an SR, and even numbers if they connect to the Northbound or Eastbound side.

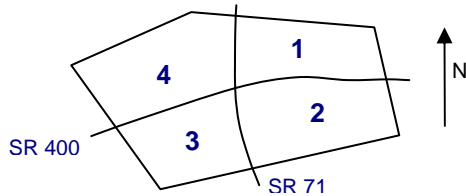


FIGURE 2

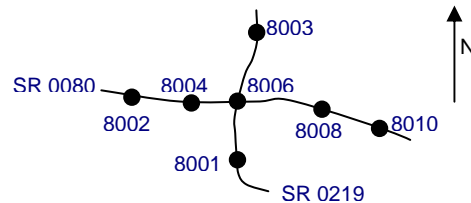


FIGURE 3

Segment (SEG)

State routes are divided into segments, which are approximately one-half mile long, and are identified by a four-digit number. Segment begin and end points are placed at physical features where possible. Segment numbers increase in the North or East direction, and typically by 10's (Figure 4). Segments are even numbered on undivided roadways, and in the Northbound or Eastbound direction of divided roadways. Segments are odd numbered in the Southbound or Westbound direction of divided roadways (Figure 5). Interstate segments are associated with the mile posts (Figure 6).

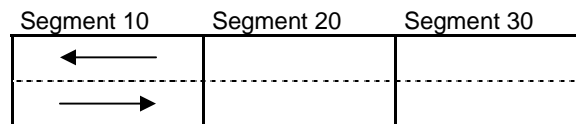
Undivided Roadways

FIGURE 4

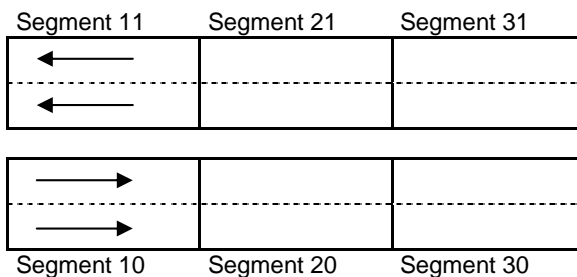
Divided Roadways

FIGURE 5

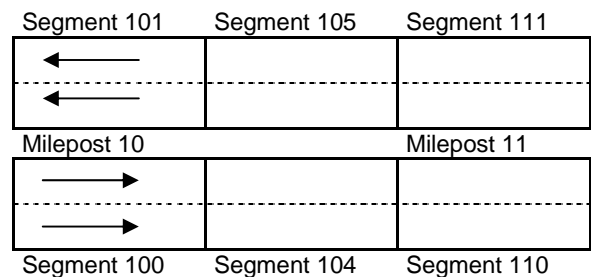
Interstate Roadways

FIGURE 6

Turned Back, Abandoned, and Null Segments are given numbers in the range of 7000-7999. For two coinciding State routes, the route with "lower" hierarchy is "nulled."

Segment numbering restarts on Traffic Routes at County boundaries, except Interstates (Figure 7).

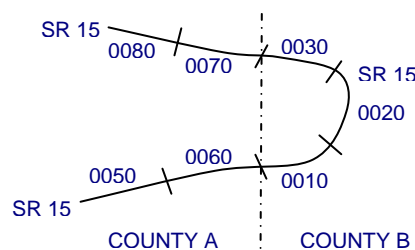


FIGURE 7

Offset

The offset, a subdivision of the segment, is the distance (in feet) from the beginning of the segment, expressed as a four-digit number. Offsets are measured in the increasing segment direction.

Segment Markers

Segment markers, which allow for easy identification of the LRS location on the State highway system, indicate the State route and segment number at the point that each segment is entered. If the beginning of a segment occurs at a physical feature, then the point of reference is at the physical feature and not the sign. At intersections, signs are used to identify beginning or ending State routes or segments.



Users of the LRS

Locations of all intersections, structures, and other points of interest are field verified and inventoried in the RMS. This information can be displayed on Straight Line Diagrams (SLD's) which can be viewed in the RMS, or hardcopy form. SLD books are refreshed and printed annually for distribution to the Department's District and County offices, as well as too many external entities.

A list of those within the Department that use the LRS to identify locations in the RMS and in the field includes personnel from the following organizations: Pavement Testing, County Maintenance, Traffic, Design, Surveys, Construction, Bridge, Permits, Crash Review, Planning and Programming, Posted & Bonded Roads, Tort Liability, and Emergency Management.

Users outside the Department include: County & Municipal governments, County 911, Planning Commissions, Federal Highway Administration, State & Local Police, Local Emergency Management, Delivery Services (UPS, Fed Ex, etc.), Fire Departments, Utility Companies, Contractors, and Consultants.

Without segment markers located in the field, all of these users would have to rely solely on the SLD, which would be extremely cumbersome at best and impossible for some.

Verification, QA & QC

In order to assure that LRS information is indicated properly in the RMS, on SLD's, and in the field, LRS Quality Assurance (QA) and Quality Commitment (QC) programs are performed each year. The Bureau of Operations, Asset Management Division, Roadway Inventory & Testing Unit (RITU) performs all Statewide QC testing. Field verification and QA is also performed by RITS, except in Engineering Districts 2-0, 11-0, and 12-0, where it is done "in-house." Each Engineering District is responsible for its own LRS completeness and maintenance with respect to the RMS.









































Twenty percent of each county is field tested annually as part of the QA program, and five percent of each county is tested for the annual QC program. The goal of the QC program is to maintain at least 90% accuracy between the RMS and the actual field locations of highway features. Annual QC ratings are developed and reported to the Engineering Districts.

Field testing is performed by two-person teams (a permanent employee that operates the test, and a temporary employee that drives the device) with the use of vans equipped with an on-board computer and a Data Measurement Subsystem. Testing is typically performed during the months of April through November.

Vehicle location and roadway features are displayed on the van's computer screen in SLD format, and the software accepts operator inputs verifying or modifying roadway feature locations, as well as comments. Though the system can function at greater speed, test speeds are typically less than 25 mph to ensure accuracy.

There are five categories of information that is verified and/or modified:

1. State Route Length
2. Segment Length
3. Roadway Geometry (lane count, pavement & shoulder types & widths)
4. Intersecting Feature Location (intersections & bridges)
5. Segment Marker Location

 SEGMENT MARKER	 AHEAD LEFT INTER STATE OWNED	 RAILROAD CROSSING	 INTERSTATE MILEPOST
 TURNBACK	 AHEAD LEFT INTER NON-STATE	 RAILROAD OVER-PASS	 MFC BEGIN
 NULL	 AHEAD RIGHT INTE STATE OWNED	 OVER-PASS	 MUNICIPAL BOUNDARY
 UNDIVIDED HIGHWAY	 AHEAD RIGHT INTE NON-STATE	 BRIDGE END	 VILLAGE BEGIN
 PHYSICALLY DIVIDED	 BACK LEFT INTER STATE OWNED	 BRIDGE BEGIN	AH - LENGTH FORWARD TO NEXT SEGMENT BEGIN BK - LENGTH BACK WARD TO PREVIOUS SEGMENT BEGIN
 PAINT DIVIDED	 BACK LEFT INTER NON-STATE	 TUNNEL	
 INTERSECTION AHEAD	 BACK RIGHT INTER STATE OWNED	 SIGN STRUCTURE	MFC - MAINTENANCE FUNCTIONAL CLASS A = INTERSTATE B = EXPRESSWAY AND/OR PRINCIPLE ARTERIAL C = MINOR ARTERIAL D = COLLECTOR E = LOCAL ACCESS F = INTERCHANGE RAMP
 INTERSECTION BACK	 BACK RIGHT INTER NON-STATE	 P3 BRIDGE	
 REFERENCE AHEAD/BACK	 T-LEFT INTERSEC STATE OWNED	 RETAINING WALL	
 DIVIDED CONNECTOR	 T-LEFT INTERSEC NON-STATE	 BRIDGE/CULVERT UNDER FILL	NULL AND TURNBACK SEGMENTS ARE DISPLAYED IN THE DEPARTMENT'S ROADWAY MANAGEMENT SYSTEM (RMS) AS 100 FEET IN LENGTH. ACTUAL SEGMENT AND SECTION LENGTHS MAY VARY SIGNIFICANTLY
 CROSS INTERSEC STATE OWNED	 T-RIGHT INTERSEC STATE OWNED	 PIPE (STAMPP)	
 CROSS INTERSEC NON-STATE	 T-RIGHT INTERSEC NON-STATE	 ROTARY INTERSEC	

STRAIGHT LINE DIAGRAM (SLD) ANNUAL REFRESH ATTRIBUTE KEY

PAGE 2 OF 2

[illegible]

EXTRACT DATE: 12/28/2024 ROADWAY MANAGEMENT SYSTEM PAGE NUMBER: 414
PRINT DATE: 12/30/2024 SLD COUNTY/SR - ANNUAL PRINT COUNTY: WARREN

DIR: E TOTAL LEN: .388 MI. DIST: 01-6 SR: 8008
LEFT MUN: PLEASANT T RIGHT MUN: PLEASANT T

002050 FT

002050 FT BK-WARREN (61)
INTER-AHD WARREN BP
0250/0983 (SR0006 SEG 0585/1061)

001067 FT

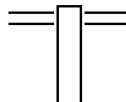
001067 FT 1 0 01094 2 17 0000+00
NC RAMP H RD
MAIN ST
(SR1027 SEG 0010/1216)
0250/0000 LENGTH(AH 0983 BK 1067)

000000 FT

0010/1067 MAIN ST
(SR1027 SEG 0010/0663)
000000 FT 1 0 01094 2 16 0000+00
NC RAMP E RD
INTER-BK WARREN BP
(SR0006 SEG 0584/0889)
MFC BEGIN = F
0010/0000 LENGTH(AH 1067 BK 0000)

EXTRACT DATE: 12/28/2024 ROADWAY MANAGEMENT SYSTEM PAGE NUMBER: 413
PRINT DATE: 12/30/2024 SLD COUNTY/SR - ANNUAL PRINT COUNTY: WARREN
DIR: E TOTAL LEN: .756 MI. DIST: 01-6 SR: 8006
LEFT MUN: PLEASANT T RIGHT MUN: PLEASANT T

003991 FT
003773 FT



003991 FT LUDLOW ST
0760/0218 (SR0062 SEG 0422/0090)
003773 FT 1 0 01094 2 10 0008+44
NC SPUR A RD
INTER-BK RAMP A RD

EXTRACT DATE: 12/28/2024 ROADWAY MANAGEMENT SYSTEM PAGE NUMBER: 412
PRINT DATE: 12/30/2024 SLD COUNTY/SR - ANNUAL PRINT COUNTY: WARREN

DIR: E TOTAL LEN: .756 MI. DIST: 01-6 SR: 8006
LEFT MUN: PLEASANT T RIGHT MUN: PLEASANT T

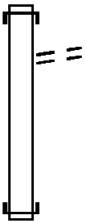
RAMP A RD
(SR8006 SEG 0760/0000) 0750/0871
002537 FT

 0760/0000 (SR8006 SEG 0750/0871)
LENGTH(AH 0218 BK 1236)

INTER-AHD LUDLOW ST
0750/1236 (SR0062 SEG 0422/0351)

002537 FT 1 0 01094 2 10 0000+00
NC RAMP A RD
INTER-BK WARREN BP
(SR0006 SEG 0574/0609)
0750/0000 LENGTH(AH 1236 BK 0803)

001734 FT

 INTER-AHD LUDLOW ST
0500/0803 (SR0062 SEG 0422/0890)
TO 0062/0422 SH
0500/0707 (CONN)

001734 FT 1 0 01094 2 15 0000+00
NC RAMP D RD
INTER-BK WARREN BP
(SR0006 SEG 0575/0809)
0500/0000 LENGTH(AH 0803 BK 0723)

001011 FT

 INTER-AHD GRAND ARMY OF THE REP H
0250/0723 (SR0006 SEG 0571/2107)
FROM 0062/0422 SH

0250/0156 (CONN)
001011 FT 1 0 01094 2 14 0000+00
NC RAMP C RD
INTER-BK LUDLOW ST
(SR0062 SEG 0422/0924)
0250/0000 LENGTH(AH 0723 BK 1011)

000000 FT

 INTER-AHD GRAND ARMY OF THE REP H
0010/1011 (SR0006 SEG 0570/2603)

0010/0160 FROM 0062/0422 SH
(CONN)
000000 FT 1 0 01094 2 12 0000+00
NC RAMP B RD
INTER-BK LUDLOW ST
(SR0062 SEG 0422/0147)
MFC BEGIN = F
0010/0000 LENGTH(AH 1011 BK 0000)

EXTRACT DATE: 12/28/2024 ROADWAY MANAGEMENT SYSTEM PAGE NUMBER: 411
PRINT DATE: 12/30/2024 SLD COUNTY/SR - ANNUAL PRINT COUNTY: WARREN
DIR: E TOTAL LEN: .820 MI. DIST: 01-6 SR: 8004
LEFT MUN: BROKENSTRAW T RIGHT MUN: BROKENSTRAW T

004331 FT



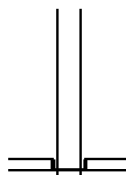
004331 FT
INTER-AHD GRAND ARMY OF THE REP H
0750/0807 (SR0006 SEG 0480/0812)

EXTRACT DATE: 12/28/2024 ROADWAY MANAGEMENT SYSTEM PAGE NUMBER: 410
PRINT DATE: 12/30/2024 SLD COUNTY/SR - ANNUAL PRINT COUNTY: WARREN

DIR: E TOTAL LEN: .820 MI.
LEFT MUN: BROKENSTRAW T

DIST: 01-6 SR: 8004
RIGHT MUN: BROKENSTRAW T

003524 FT

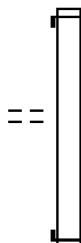


003524 FT 1 0 01094 2 09 0000+00
NC RAMP E RD
SR 0062
INTER-BK (SR0062 SEG 0410/0781)
RAMP B RD
(SR8004 SEG 0010/0750)
5 0750/0000 LENGTH(AH 0807 BK 1233)

INTER-AHD GRAND ARMY OF THE REP H
0512/1233 (SR0006 SEG 0481/0280)

IRVINE RUN RD
(T444)

0512/0139
002291 FT



002291 FT 0 0 00000 0 00 0000+00
NC RAMP D RD
INTER-BK SR 0062 SH
(SR0062 SEG 0410/1027)
5 0512/0000 LENGTH(AH 1233 BK 1541)

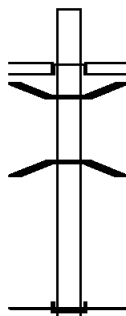
INTER-AHD SR 0062 SH
0502/1541 (SR0062 SEG 0410/1027)
IRVINE RUN RD
0502/1370 (T444)

000750 FT



000750 FT 0 0 00000 0 00 0000+00
NC RAMP C RD
INTER-BK GRAND ARMY OF THE REP H
(SR0006 SEG 0481/1007)
5 0502/0000 LENGTH(AH 1541 BK 0750)

000000 FT



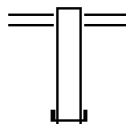
INTER-AHD RAMP E RD
(SR8004 SEG 0750/0000)
SR 0062 SH
0010/0750 (SR0062 SEG 0410/0781)
0010/0346 BMSSEN 61/8004/0010/0290
1 0 01094 2 05 0000+00
IRVINE RUN
0010/0290 BMSBG 61/8004/0010/0290
000000 FT 1 0 01094 2 05 0000+00
NC RAMP B RD
INTER-BK GRAND ARMY OF THE REP H
(SR0006 SEG 0470/1714)
MFC BEGIN = F
5 0010/0000 LENGTH(AH 0750 BK 0000)

EXTRACT DATE: 12/28/2024 ROADWAY MANAGEMENT SYSTEM PAGE NUMBER: 409
PRINT DATE: 12/30/2024 SLD COUNTY/SR - ANNUAL PRINT COUNTY: WARREN

DIR: E TOTAL LEN: .776 MI. DIST: 01-6 SR: 8002
LEFT MUN: BROKENSTRAW T RIGHT MUN: BROKENSTRAW T

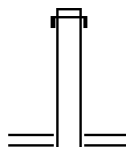
004098 FT

003760 FT



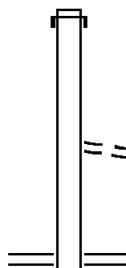
004098 FT MAIN ST
0262/0338 (SR3022 SEG 0030/1164)
003760 FT 0 0 00000 0 00 0000+00
INTER-BK GRAND ARMY OF THE REP H
(SR0006 SEG 0431/0554)
0262/0000 LENGTH(AH 0338 BK 0297)

003463 FT



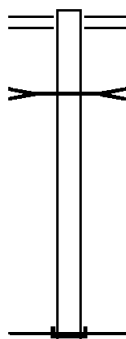
INTER-AHD GRAND ARMY OF THE REP H
0252/0297 (SR0006 SEG 0431/0259)
003463 FT 0 0 00000 0 00 0000+00
NC RAMP RD
MAIN ST
(SR3022 SEG 0030/1164)
0252/0000 LENGTH(AH 0297 BK 1513)

001950 FT



INTER-AHD GRAND ARMY OF THE REP H
0020/1513 (SR0006 SEG 0430/0104)
FROM 3022/0040 SH
0020/0124 (CONN)
001950 FT 1 0 01094 2 02 0007+40
NC RAMP G RD
MAIN ST
(SR3022 SEG 0040/0667)
0020/0000 LENGTH(AH 1513 BK 1950)

000000 FT



0010/1950 MAIN ST
(SR3022 SEG 0040/0667)
BROKENSTRAW
0010/1761 STRUCTURE LENGTH 13 FT
BMSID 61/8002/0010/1761
000000 FT 1 0 01094 2 00 0000+00
NC RAMP F RD
INTER-BK GRAND ARMY OF THE REP H
(SR0006 SEG 0420/1891)
MFC BEGIN = F
0010/0000 LENGTH(AH 1950 BK 0000)

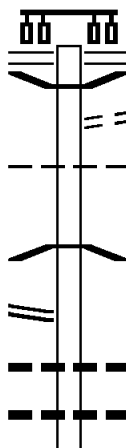
EXTRACT DATE: 12/28/2024 ROADWAY MANAGEMENT SYSTEM PAGE NUMBER: 408
PRINT DATE: 12/30/2024 SLD COUNTY/SR - ANNUAL PRINT COUNTY: WARREN

DIR: B TOTAL LEN: 2.066 MI. DIST: 01-6 SR: 6006
LEFT MUN: MEAD T RIGHT MUN: MEAD T

010896 FT

1 0 00095 0 00 0118+18 010097 FT
HEMLOCK ST
(SR1006 SEG 0010/0000) 0070/0000

YEAGLE ST



010909 FT WARREN BP
(SR0006 SEG 0646/0000)
0070/0799
0070/0738 BMSBN 61/6006/0070/0175
TO 0006/0644 SH
0070/0712 (CONN)
MEAD
0070/0214 WARREN CITY C
1 0 00095 0 00 0119+92
ALLEGHENY R.
0070/0175 BMSBG 61/6006/0070/0175
010110 FT
5 0070/0000 LENGTH(AH 0799 BK 1221)
024 " DIA CIRC METAL
0060/1144 LEN=0035 INSTALLED 1998
024 " DIA CIRC METAL
0060/0834 LEN=0035 INSTALLED 1998

EXTRACT DATE: 12/28/2024 ROADWAY MANAGEMENT SYSTEM PAGE NUMBER: 407
PRINT DATE: 12/30/2024 SLD COUNTY/SR - ANNUAL PRINT COUNTY: WARREN

DIR: B TOTAL LEN: 2.066 MI. DIST: 01-6 SR: 6006
LEFT MUN: WARREN CITY C RIGHT MUN: WARREN CITY C

(CITY)	0060/0453	==			
ROLLINS ST		==		0060/0334	030 "DIA CIRC METAL LEN=0035 INSTALLED 1998
(CITY)	0060/0328	==			
		==		0060/0037	021 "DIA CIR PLASTIC LEN=0040 INSTALLED UNKN
	008876 FT	==		0060/0032	BMS EN 61/6006/0060/0000
		==		008889 FT	1 0 00095 0 00 0105+82
		==			GLADE RUN
LOCUST ST		==		0060/0000	BMS BG 61/6006/0060/0000
(CITY)	0050/1454	==			LENGTH(AH 1221 BK 1493)
SWISS ST		==			
(CITY)	0050/1360	==			
		==			(APRA) UNITED REFINERY
MAPLE ST		==		0050/1284	UNITED REFINERY RD
(CITY)	0050/1087	==			(PRDR)
		==			
NORTH ST		==		0050/1050	018 "DIA CIRC METAL LEN=0035 INSTALLED 1998
(CITY)	0050/0712	==			
		==			
		==		0050/0637	BRADLEY ST
		==			(CITY)
		==		0050/0630	018 "DIA CIRC METAL LEN=0035 INSTALLED 1998
		==			ALSON ST
		==		0050/0272	(CITY)
		==			018 "DIA CIRC METAL
		==		0050/0240	LEN=0035 INSTALLED 1998
		==		007396 FT	
1 0 00095 0 00 0091+03 007383 FT		==			
PARK AV		==		0050/0000	LENGTH(AH 1493 BK 3398)
(SR1013 SEG 0003/0000) 0050/0000		==			MARION ST
		==			(CITY)
		==		0040/3299	
AVERIL ST		==			
(CITY)	0040/2781	==			
HAMMOND ST		==			
(CITY)	0040/2488	==			
		==			
		==		0040/2365	021 "DIA CIRC CONCR LEN=0035 INSTALLED 1998
		==			KNAPP ST
		==		0040/2353	(CITY)
		==			021 "DIA CIRC CONCR
GRANT ST		==		0040/2140	LEN=0035 INSTALLED 1998

EXTRACT DATE: 12/28/2024 ROADWAY MANAGEMENT SYSTEM PAGE NUMBER: 406
PRINT DATE: 12/30/2024 SLD COUNTY/SR - ANNUAL PRINT COUNTY: WARREN

DIR: B TOTAL LEN: 2.066 MI. DIST: 01-6 SR: 6006
LEFT MUN: WARREN CITY C RIGHT MUN: WARREN CITY C

(CITY)	0040/2118	==			
		==		0040/1815	021 "DIA CIRC METAL LEN=0035 INSTALLED 1998 PARKER ST (CITY)
PARKER ST (CITY)	0040/1760	==		0040/1795	
		==		0040/1760	
DARTMOUTH ST (CITY)	0040/1398	==		0040/1421	021 "DIA CIRC CONCR LEN=0035 INSTALLED 1998
		==		0040/1210	021 "DIA CIRC CONCR LEN=0035 INSTALLED UNKN
CENTRAL AV (CITY)	0040/0995	==		0040/1020	021 "DIA CIRC METAL LEN=0035 INSTALLED 1998
		==		0040/0640	021 "DIA CIRC CONCR LEN=0035 INSTALLED 1998
CANTON ST (CITY)	0040/0604	==		0040/0300	024 "DIA CIRC CONCR LEN=0035 INSTALLED 1998 IRVINE ST (CITY)
IRVINE ST (CITY)	0040/0241	==		0040/0251	
		==		0040/0028	021 "DIA CIRC CONCR LEN=0035 INSTALLED UNKN
1 0 00095 0 00 0057+02 003985 FT RUSSELL ST (CITY)	0040/0000	==		003998 FT	
		==		0040/0000	LENGTH(AH 3398 BK 2389) 018 "DIA CIRC CONCR LEN=0035 INSTALLED UNKN PLUM ST (CITY)
		==		0030/2075	SOUTH ST (CITY)
		==		0030/2050	
		==		0030/1715	015 "DIA CIRC CONCR LEN=0035 INSTALLED UNKN CARVER ST (CITY)
CARVER ST (CITY)	0030/1693	==		0030/1702	
SCHANTZ ST (CITY)	0030/1408	==			
		==		0030/1384	015 "DIA CIRC CONCR LEN=0035 INSTALLED UNKN

DIR: B TOTAL LEN: 2.066 MI. DIST: 01-6 SR: 6006
LEFT MUN: WARREN CITY C RIGHT MUN: WARREN CITY C

EXTRACT DATE: 12/28/2024 ROADWAY MANAGEMENT SYSTEM PAGE NUMBER: 404
PRINT DATE: 12/30/2024 SLD COUNTY/SR - ANNUAL PRINT COUNTY: WARREN

DIR: B TOTAL LEN: .530 MI. DIST: 01-6 SR: 4025
LEFT MUN: COLUMBUS T RIGHT MUN: COLUMBUS T

002801 FT

002801 FT
INTER-AHD SIMMONS RD
(T539)
PINE VALLEY RD
0010/2801 (SR4007 SEG 0050/0000)
OTHER
0010/2700 OVERPASS IS RR X-ING
MOON RD
0010/2483 (T547)

000000 FT

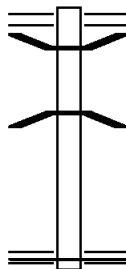
0010/0290 018 " DIA CIR PLASTIC
LEN=0040 INSTALLED UNKN
OTHER
0010/0111 OVERPASS IS RR X-ING
000000 FT 0 0 00000 0 00 0000+00
NC OLD PINE VALLEY RD
PINE VALLEY RD
(SR4007 SEG 0040/0291)
MFC BEGIN = E
0010/0000 LENGTH(AH 2801 BK 0000)



EXTRACT DATE: 12/28/2024 ROADWAY MANAGEMENT SYSTEM PAGE NUMBER: 403
 PRINT DATE: 12/30/2024 SLD COUNTY/SR - ANNUAL PRINT COUNTY: WARREN
 DIR: B TOTAL LEN: .160 MI. DIST: 01-6 SR: 4023
 LEFT MUN: COLUMBUS T RIGHT MUN: COLUMBUS T

000843 FT

000000 FT

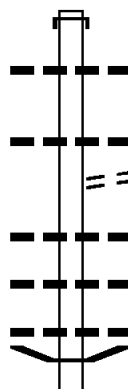


000843 FT MAIN ST.
 0010/0843 (SR0957 SEG 0010/2759)
 0010/0599 BMSSEN 61/4023/0010/0505
 2 0 61072 0 00 0000+00
 BROKENSTRAW
 0010/0485 BMSBG 61/4023/0010/0505
 000000 FT 2 0 61072 0 00 0000+00
 NC ER IE ST
 GRAND ARMY OF THE REP H
 (SR0006 SEG 0040/0000)
 MFC BEGIN = E
 0010/0000 LENGTH(AH 0843 BK 0000)

EXTRACT DATE: 12/28/2024 ROADWAY MANAGEMENT SYSTEM PAGE NUMBER: 402
 PRINT DATE: 12/30/2024 SLD COUNTY/SR - ANNUAL PRINT COUNTY: WARREN

DIR: B TOTAL LEN: 1.728 MI. DIST: 01-6 SR: 4021
 LEFT MUN: SUGAR GROVE T RIGHT MUN: SUGAR GROVE T

009124 FT



009124 FT	INTER-AHD	NEW YORK STATE LINE
0030/3190	(STBD)	
0030/2660	024 " DIA CIRC CONCR	LEN=0045 INSTALLED 1996
0030/2044	018 " DIA CIRC CONCR	LEN=0050 INSTALLED 1997
0030/1992	STODDARD RD	(T590)
0030/1810	015 " DIA CIRC CONCR	LEN=0035 INSTALLED 1996
0030/1585	015 " DIA CIRC CONCR	LEN=0035 INSTALLED 1996
0030/1340	015 " DIA CIRC CONCR	LEN=0035 INSTALLED 1996
0030/0996	BMS EN 61/4021/0030/0985	1 1 01760 0 00 0069+15

DIST: 01-6 SR: 4021
RIGHT MUN: SUGAR GROVE T

EXTRACT DATE: 12/28/2024 ROADWAY MANAGEMENT SYSTEM PAGE NUMBER: 400
PRINT DATE: 12/30/2024 SLD COUNTY/SR - ANNUAL PRINT COUNTY: WARREN
DIR: B TOTAL LEN: 1.675 MI. DIST: 01-6 SR: 4019
LEFT MUN: SUGAR GROVE T RIGHT MUN: SUGAR GROVE T

008843 FT

008843 FT
INTER-AHD NEW YORK STATE LINE

EXTRACT DATE: 12/28/2024 ROADWAY MANAGEMENT SYSTEM PAGE NUMBER: 399
PRINT DATE: 12/30/2024 SLD COUNTY/SR - ANNUAL PRINT COUNTY: WARREN

DIR: B TOTAL LEN: 1.675 MI. DIST: 01-6 SR: 4019
LEFT MUN: SUGAR GROVE T RIGHT MUN: SUGAR GROVE T

2 0 61079 0 00 0065+41 006538 FT
NORTH RD
(T565) 0040/0000

005012 FT

002613 FT

WEST MILL ST
(BORO) 0010/1128

000000 FT

FOREST ST
(SR0069 SEG 0300/0000) 0010/0000

0040/2305 (STBD)

0040/1590 018 "DIA CIR PLASTIC
LEN=0035 INSTALLED UNKN

0040/0700 018 "DIA CIRC METAL
LEN=0035 INSTALLED UNKN

0040/0446 018 "DIA CIR PLASTIC
LEN=0035 INSTALLED UNKN

0040/0055 024 "DIA CIR PLASTIC
LEN=0040 INSTALLED 2006

006538 FT

5 0040/0000 LENGTH(AH 2305 BK 1526)

0030/0240 018 "DIA CIR PLASTIC
LEN=0040 INSTALLED 2006

005012 FT 2 0 61079 0 00 0051+27
5 0030/0000 LENGTH(AH 1526 BK 2399)

0020/0038 048 "DIA CIRC CONCR
LEN=0055 INSTALLED 2005

002613 FT 2 0 61079 0 00 0027+28
SUGAR GROVE
SUGARGROVE B

5 0020/0000 LENGTH(AH 2399 BK 2613)

0010/1651 BMS EN 61/4019/0010/1621
2 0 61079 0 00 0016+35

0010/1621 STILLWATER
BMSBG 61/4019/0010/1621













0010/0819 018 "DIA CIR PLASTIC
LEN=0040 INSTALLED 2006

000000 FT 2 0 61079 0 00 0000+00
FOREST ST

(SR0069 SEG 0300/0000)
NC CA TLIN HILL RD

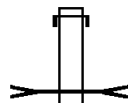
MFC BEGIN = E
5 0010/0000 LENGTH(AH 2613 BK 0000)

EXTRACT DATE: 12/28/2024 ROADWAY MANAGEMENT SYSTEM PAGE NUMBER: 398
 PRINT DATE: 12/30/2024 SLD COUNTY/SR - ANNUAL PRINT COUNTY: WARREN
 DIR: B TOTAL LEN: .000 MI. DIST: 01-6 SR: 4017
 LEFT MUN: FREEHOLD T RIGHT MUN: FREEHOLD T

000000 FT		000000 FT	
000000 FT		7070/0000	LENGTH(AH 2011 BK 2041)
000000 FT		000000 FT	
000000 FT		7060/0000	LENGTH(AH 2041 BK 2307)
000000 FT		000000 FT	
000000 FT		7050/0000	LENGTH(AH 2307 BK 2613)
000000 FT		000000 FT	
000000 FT		7040/0000	LENGTH(AH 2613 BK 1920)
000000 FT		000000 FT	
000000 FT		7030/0000	LENGTH(AH 1920 BK 3726)
000000 FT		000000 FT	
000000 FT		7020/0000	LENGTH(AH 3726 BK 1895)
		000000 FT	
		7010/0000	LENGTH(AH 1895 BK 0000)

EXTRACT DATE: 12/28/2024 ROADWAY MANAGEMENT SYSTEM PAGE NUMBER: 397
PRINT DATE: 12/30/2024 SLD COUNTY/SR - ANNUAL PRINT COUNTY: WARREN
DIR: B TOTAL LEN: 3.697 MI. DIST: 01-6 SR: 4015
LEFT MUN: FREEHOLD T RIGHT MUN: FREEHOLD T

019518 FT



019518 FT
INTER-AHD NEW YORK STATE LINE
0080/2413 (STBD)
LT. BROKSTRA
STRUCTURE LENGTH 13 FT
0080/1847 BMSID 61/4015/0080/0550

EXTRACT DATE: 12/28/2024 ROADWAY MANAGEMENT SYSTEM PAGE NUMBER: 396
PRINT DATE: 12/30/2024 SLD COUNTY/SR - ANNUAL PRINT COUNTY: WARREN

DIR: B TOTAL LEN: 3.697 MI. DIST: 01-6 SR: 4015
LEFT MUN: FREEHOLD T RIGHT MUN: FREEHOLD T

	0080/1350	018 "DIA	CIR PLASTIC
		LEN=0040	INSTALLED 2015
		NORTH RD	
	0080/1320	(T562)	
	0080/0855	018 "DIA	CIR PLASTIC
		LEN=0040	INSTALLED 2015
	0080/0360	018 "DIA	CIR PLASTIC
		LEN=0040	INSTALLED 2015
017105 FT	017105 FT	2 0 61061	0 00 0171+60
	0080/0000	LENGTH(AH	2413 BK 2045)
		024 "DIA	CIR PLASTIC
	0070/1825	LEN=0040	INSTALLED 2015
		024 "DIA	CIRC CONCR
	0070/1515	LEN=0035	INSTALLED UNKN
		015 "DIA	CIRC CONCR
	0070/1240	LEN=0035	INSTALLED UNKN
		036 "DIA	CIRC CONCR
	0070/0793	LEN=0035	INSTALLED UNKN
015060 FT	015060 FT	2 0 61061	0 00 0151+15
	0070/0000	LENGTH(AH	2045 BK 2630)
		030 "DIA	CIR PLASTIC
	0060/2205	LEN=0040	INSTALLED UNKN
		018 "DIA	CIR PLASTIC
	0060/1375	LEN=0040	INSTALLED 2015
		024 "DIA	CIR PLASTIC
	0060/0928	LEN=0040	INSTALLED 2015
		018 "DIA	CIR PLASTIC
	0060/0460	LEN=0040	INSTALLED 2015
012430 FT	012430 FT	2 0 61061	0 00 0124+64
	0060/0000	LENGTH(AH	2630 BK 2905)
		024 "DIA	CIR PLASTIC
	0050/2208	LEN=0040	INSTALLED 2015
		024 "DIA	CIR PLASTIC
	0050/1280	LEN=0040	INSTALLED 2015
		STILLWATER RD	
	0050/1161	(T542)	
2 0 61061 0 00 0095+38 009525 FT	009525 FT		
VALASTIAK RD			
(T541)	0050/0000	LENGTH(AH	2905 BK 1974)
		036 "DIA	CIRC CONCR
	0040/1275	LEN=0065	INSTALLED UNKN

EXTRACT DATE: 12/28/2024 ROADWAY MANAGEMENT SYSTEM PAGE NUMBER: 395
PRINT DATE: 12/30/2024 SLD COUNTY/SR - ANNUAL PRINT COUNTY: WARREN

DIR: B TOTAL LEN: 3.697 MI. DIST: 01-6 SR: 4015
LEFT MUN: FREEHOLD T RIGHT MUN: FREEHOLD T

007551 FT

0040/0445 018 "DIA CIR PLASTIC
LEN=0040 INSTALLED 2015
007551 FT 2 0 61061 0 00 0075+34
5 0040/0000 LENGTH(AH 1974 BK 2551)
018 "DIA CIR PLASTIC
0030/2445 LEN=0040 INSTALLED 2015

005000 FT

0030/1360 036 "DIA CIRC CONCR
LEN=0040 INSTALLED UNKN
0030/0973 024 "DIA CIR PLASTIC
LEN=0040 INSTALLED 2015
0030/0500 024 "DIA CIRC CONCR
LEN=0035 INSTALLED UNKN
0030/0280 012 "DIA CIR PLASTIC
LEN=0035 INSTALLED UNKN
005000 FT 2 0 61061 0 00 0049+83
5 0030/0000 LENGTH(AH 2551 BK 2064)
018 "DIA CIR PLASTIC
0020/1850 LEN=0040 INSTALLED 2015
015 "DIA CIRC CONCR
0020/1515 LEN=0030 INSTALLED UNKN

002936 FT

002936 FT 2 0 61061 0 00 0029+19
5 0020/0000 LENGTH(AH 2064 BK 2936)
DEER CREEK
STRUCTURE LENGTH 19 FT
0010/2910 BMSID 61/4015/0010/2928

0010/1533 BMS EN 61/4015/0010/1514
2 0 61061 0 00 0000+00
MILL BROOK
0010/1487 BMSBG 61/4015/0010/1514
HUNTLEY RD
0010/0995 (T406)

000000 FT

000000 FT 2 0 61061 0 00 0000+00
NC LO TTSVILLE NIOBE RD
SR 0957 SH
INTER-BK (SR0957 SEG 0180/0000)
SR 0958 SH
(SR0958 SEG 0070/3372)
MFC BEGIN = E
5 0010/0000 LENGTH(AH 2936 BK 0000)

EXTRACT DATE: 12/28/2024 ROADWAY MANAGEMENT SYSTEM PAGE NUMBER: 394
PRINT DATE: 12/30/2024 SLD COUNTY/SR - ANNUAL PRINT COUNTY: WARREN

DIR: B TOTAL LEN: 5.951 MI. DIST: 01-6 SR: 4013
LEFT MUN: SUGAR GROVE T RIGHT MUN: SUGAR GROVE T

031423 FT

031423 FT
INTER-AHD

ROUNDS HILL RD

(T438)

JACKSON RUN RD

0130/3473

(SR0069 SEG 0200/0000)

0130/3083

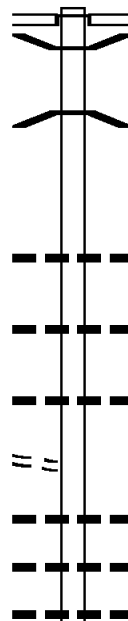
BMSSEN 61/4013/0130/3081

2 0 61083 0 00 0080+74

JACKSON RUN

0130/3070

BMSBG 61/4013/0130/3081



2 0 61083 0 00 0080+74 027950 FT
HESSEL VALLEY RD
(T439) 0130/0000

0130/1500 030 "DIA CIRC CONCR
LEN=0040 INSTALLED 1996

0130/0720 018 "DIA CIR PLASTIC
LEN=0030 INSTALLED 1996

0130/0020 018 "DIA CIR PLASTIC
LEN=0050 INSTALLED 1996

027950 FT

5 0130/0000 LENGTH(AH 3473 BK 2897)

0120/2360 015 "DIA CIRC CONCR
LEN=0040 INSTALLED 1996

0120/2040 018 "DIA CIR PLASTIC
LEN=0050 INSTALLED 2004

0120/1645 018 "DIA CIR PLASTIC
LEN=0050 INSTALLED 2004

EXTRACT DATE: 12/28/2024 ROADWAY MANAGEMENT SYSTEM PAGE NUMBER: 393
PRINT DATE: 12/30/2024 SLD COUNTY/SR - ANNUAL PRINT COUNTY: WARREN

DIR: B TOTAL LEN: 5.951 MI. DIST: 01-6 SR: 4013
LEFT MUN: SUGAR GROVE T RIGHT MUN: SUGAR GROVE T

	0120/1348	018 "DIA CIR PLASTIC LEN=0060 INSTALLED 2004
	0120/0860	018 "DIA CIR PLASTIC LEN=0050 INSTALLED 2004
025053 FT	0120/0245	018 "DIA CIR PLASTIC LEN=0040 INSTALLED 2004
	025053 FT	2 0 61083 0 00 0051+44 SAMUELSON RD (T571)
	0120/0000	LENGTH(AH 2897 BK 0831)
2 0 61083 0 00 0043+33 024222 FT FIDDLER HILL RD (T569)	024222 FT	
	0110/0000	LENGTH(AH 0831 BK 1838)
	0100/1765	015 "DIA CIR PLASTIC LEN=0040 INSTALLED 2004
	0100/1095	024 "DIA CIR PLASTIC LEN=0050 INSTALLED 2004
022384 FT	022384 FT	2 0 61083 0 00 0025+21
	0100/0000	LENGTH(AH 1838 BK 2470)
	0090/0830	018 "DIA CIR PLASTIC LEN=0035 INSTALLED 1996
019914 FT	019914 FT	2 0 61083 0 00 0000+00 SUGAR GROVE BROKENSTRAW T
	0090/0000	LENGTH(AH 2470 BK 3034)
	0080/2250	015 "DIA CIRC CONCR LEN=0035 INSTALLED 1996
	0080/1008	018 "DIA CIR PLASTIC LEN=0040 INSTALLED 2003
	0080/0429	015 "DIA CIRC CONCR LEN=0030 INSTALLED 1996
016880 FT	016880 FT	2 0 61065 0 00 0168+85 INDIAN CAMP RUN (T438)
	0080/0000	LENGTH(AH 3034 BK 1734)

EXTRACT DATE: 12/28/2024 ROADWAY MANAGEMENT SYSTEM PAGE NUMBER: 392
PRINT DATE: 12/30/2024 SLD COUNTY/SR - ANNUAL PRINT COUNTY: WARREN

DIR: B TOTAL LEN: 5.951 MI. DIST: 01-6 SR: 4013
LEFT MUN: BROKENSTRAW T RIGHT MUN: BROKENSTRAW T

	0070/0885	015 "DIA CIRC CONCR LEN=0030 INSTALLED 1996
015146 FT	015146 FT	2 0 61065 0 00 0151+28
	5 0070/0000	LENGTH(AH 1734 BK 2659)
	0060/1505	015 "DIA CIRC CONCR LEN=0035 INSTALLED 1996
012487 FT	012487 FT	2 0 61065 0 00 0124+69
	5 0060/0000	LENGTH(AH 2659 BK 2417)
	0050/2000	018 "DIA CIRC CONCR LEN=0045 INSTALLED 1996
	0050/1695	015 "DIA CIRC CONCR LEN=0035 INSTALLED 1996
	0050/1382	015 "DIA CIRC CONCR LEN=0038 INSTALLED 1996
	0050/1055	018 "DIA CIRC CONCR LEN=0035 INSTALLED 1996
	0050/0760	018 "DIA CIRC CONCR LEN=0040 INSTALLED 1996
010070 FT	0050/0121	018 "DIA CIRC CONCR LEN=0040 INSTALLED 1996
	010070 FT	2 0 61065 0 00 0100+03
	5 0050/0000	LENGTH(AH 2417 BK 2819)
	0040/2279	024 "DIA CIRC CONCR LEN=0035 INSTALLED 1996
	0040/1929	024 "DIA CIRC CONCR LEN=0045 INSTALLED 1996
	0040/1434	030 "DIA CIR PLASTIC LEN=0050 INSTALLED 1998
	0040/1047	018 "DIA CIRC CONCR LEN=0045 INSTALLED 1996
	0040/0569	024 "DIA CIRC METAL LEN=0045 INSTALLED 1998
007251 FT	0040/0381	024 "DIA CIRC METAL LEN=0045 INSTALLED 1998
	007251 FT	2 0 61065 0 00 0071+90
	5 0040/0000	LENGTH(AH 2819 BK 2280)
	0030/1523	018 "DIA CIRC CONCR LEN=0035 INSTALLED 1996
		018 "DIA CIRC CONCR

EXTRACT DATE: 12/28/2024 ROADWAY MANAGEMENT SYSTEM PAGE NUMBER: 391
PRINT DATE: 12/30/2024 SLD COUNTY/SR - ANNUAL PRINT COUNTY: WARREN

DIR: B TOTAL LEN: 5.951 MI. DIST: 01-6 SR: 4013
LEFT MUN: BROKENSTRAW T RIGHT MUN: BROKENSTRAW T

004971 FT

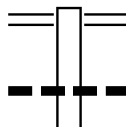
003223 FT

000000 FT

0030/0433	LEN=0030	INSTALLED	1996
018 "DIA	CIRC	CONCR	
0030/0213	LEN=0030	INSTALLED	1996
004971 FT	2 0 61065	0 00	0049+33
018 "DIA	CIRC	CONCR	
0030/0000	LEN=0035	INSTALLED	1996
LENGTH(AH	2280	BK	1748)
018 "DIA	CIRC	CONCR	
0020/1475	LEN=0035	INSTALLED	1996
024 "DIA	CIRC	METAL	
0020/0999	LEN=0046	INSTALLED	1998
003223 FT	2 0 61065	0 00	0031+57
BROKENSTRAW			
YOUNGSVILLE B			
0020/0000	LENGTH(AH	1748	BK 3223)
018 "DIA	CIR	PLASTIC	
0010/3120	LEN=0050	INSTALLED	UNKN
024 "DIA	CIR	PLASTIC	
0010/2444	LEN=0070	INSTALLED	UNKN
024 "DIA	CIR	PLASTIC	
0010/2235	LEN=0035	INSTALLED	1996
INDIAN CAMP RD			
(BORO)			
NC BROWN HILL RD			
015 "DIA	CIRC	CONCR	
0010/1670	LEN=0045	INSTALLED	1996
MILL ST			
0010/1621	(BORO)		
018 "DIA	CIRC	CONCR	
0010/1014	LEN=0030	INSTALLED	UNKN
0010/0879	BMSSEN 61/4013/0010/0832		
2 0 61065	0 00	0008+27	
MATTHEWS RUN			
0010/0832	BMSBG 61/4013/0010/0832		
012 "DIA	CIRC	CONCR	
0010/0532	LEN=0030	INSTALLED	1996
012 "DIA	CIRC	CONCR	
0010/0211	LEN=0030	INSTALLED	1996
000000 FT	2 0 61065	0 00	0000+00
NC HIGHLAND AV			
MAIN ST			
(SR0027 SEG	0470/0351)		
INTER-BK	SECOND ST		
(BORO)			
MFC BEGIN = E			
0010/0000	LENGTH(AH	3223	BK 0000)

EXTRACT DATE: 12/28/2024 ROADWAY MANAGEMENT SYSTEM PAGE NUMBER: 390
PRINT DATE: 12/30/2024 SLD COUNTY/SR - ANNUAL PRINT COUNTY: WARREN
DIR: B TOTAL LEN: 3.354 MI. DIST: 01-6 SR: 4011
LEFT MUN: SUGAR GROVE T RIGHT MUN: SUGAR GROVE T

017709 FT



017709 FT PAGE HOLLOW RD
0070/3130 (SR4009 SEG 0120/0000)
018 "DIA CIRC CONCR
0070/2360 LEN=0040 INSTALLED 1998

DIST: 01-6 SR: 4011
RIGHT MUN: SUGAR GROVE T

EXTRACT DATE: 12/28/2024 ROADWAY MANAGEMENT SYSTEM PAGE NUMBER: 388
PRINT DATE: 12/30/2024 SLD COUNTY/SR - ANNUAL PRINT COUNTY: WARREN

DIR: B TOTAL LEN: 3.354 MI. DIST: 01-6 SR: 4011
LEFT MUN: SUGAR GROVE T RIGHT MUN: SUGAR GROVE T

005223 FT

003047 FT

000000 FT

		MATTHEWS RUN
		BMSBG 61/4011/0040/0000
5	0040/0000	LENGTH(AH 2280 BK 2294)
		048 "DIA CIRC METAL
	0030/2065	LEN=0030 INSTALLED 1998
		048 "DIA CIRC METAL
	0030/1740	LEN=0040 INSTALLED 1998
		018 "DIA CIR PLASTIC
	0030/1220	LEN=0040 INSTALLED UNKN
		024 "DIA CIRC METAL
	0030/0245	LEN=0040 INSTALLED 1998
	005223 FT	2 0 61023 0 00 0052+01
5	0030/0000	LENGTH(AH 2294 BK 2176)
		018 "DIA CIR PLASTIC
	0020/2037	LEN=0045 INSTALLED UNKN
		024 "DIA CIRC METAL
	0020/1820	LEN=0040 INSTALLED 2021
		018 "DIA CIR PLASTIC
	0020/1011	LEN=0040 INSTALLED UNKN
		024 "DIA CIR PLASTIC
	0020/0350	LEN=0040 INSTALLED 1998
	003047 FT	2 0 61023 0 00 0030+35
		PATCHEN HILL RD
		(T455)
5	0020/0000	LENGTH(AH 2176 BK 3047)
	0010/2220	BMSBN 61/4011/0010/2198
		2 0 61023 0 00 0000+00
		HAZELTIN R
	0010/2186	BMSBG 61/4011/0010/2198
		018 "DIA CIRC METAL
	0010/1796	LEN=0040 INSTALLED UNKN
		018 "DIA CIRC CONCR
	0010/1410	LEN=0040 INSTALLED 1998
		LINCOLN LN
	0010/0401	(PRDR)
		SUGAR GROVE
	0010/0219	BROKENSTRAW T
	000000 FT	2 0 61023 0 00 0000+00
		NC HA ZELTINE HOLLOW RD
		MATTHEWS RUN RD
		(SR0027 SEG 0530/0000)
		MFC BEGIN = E
5	0010/0000	LENGTH(AH 3047 BK 0000)

EXTRACT DATE: 12/28/2024 ROADWAY MANAGEMENT SYSTEM PAGE NUMBER: 387
PRINT DATE: 12/30/2024 SLD COUNTY/SR - ANNUAL PRINT COUNTY: WARREN

DIR: B TOTAL LEN: 1.237 MI. DIST: 01-6 SR: 4010
LEFT MUN: SUGAR GROVE T RIGHT MUN: SUGAR GROVE T

006529 FT

006529 FT
INTER-AHD JONES HILL RD
(T458)
JACKSON RUN RD
0020/3235 (SR0069 SEG 0200/1243)
MILL ST
0020/2742 (T581)
0020/2682 BMS EN 61/4010/0020/2682
2 0 61063 0 00 0032+94
JACKSON RUN
0020/2664 BMSBG 61/4010/0020/2682
NC HESSEL VALLEY RD
HESSEL VALLEY RD
0020/1936 (T439)
015 "DIA CIRC METAL
0020/1896 LEN=0050 INSTALLED 1996

003294 FT

003294 FT 2 0 61063 0 00 0032+94
5 0020/0000 LENGTH(AH 3235 BK 3294)
030 "DIA CIR PLASTIC
0010/2960 LEN=0035 INSTALLED 1996

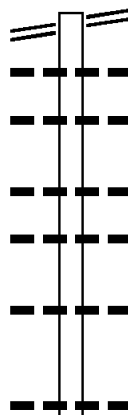
000000 FT

0010/1040 018 "DIA CIR PLASTIC
LEN=0035 INSTALLED 1996
0010/0810 018 "DIA CIR PLASTIC
LEN=0035 INSTALLED UNKN
0010/0435 018 "DIA CIR PLASTIC
LEN=0035 INSTALLED 1996
000000 FT 2 0 61063 0 00 0000+00
NC LE E JOHNSON RD
MATTHEWS RUN RD
INTER-BK (SR0027 SEG 0580/0000)
SWEDE HOLLOW RD
(T550)
MFC BEGIN = E
5 0010/0000 LENGTH(AH 3294 BK 0000)

EXTRACT DATE: 12/28/2024 ROADWAY MANAGEMENT SYSTEM PAGE NUMBER: 386
 PRINT DATE: 12/30/2024 SLD COUNTY/SR - ANNUAL PRINT COUNTY: WARREN
 DIR: B TOTAL LEN: 7.715 MI. DIST: 01-6 SR: 4009
 LEFT MUN: SUGAR GROVE T RIGHT MUN: SUGAR GROVE T

SR 0957 SH 040735 FT
 (SR0957 SEG 0250/0000) 0160/3134

037601 FT



040735 FT	SR 0957 SH
0160/3134	(SR0957 SEG 0250/0000)
0160/3050	018 "DIA CIR PLASTIC
0160/2480	LEN=0040 INSTALLED 1998
	015 "DIA CIR PLASTIC
	LEN=0035 INSTALLED 1998
	030 "DIA CIRC METAL
0160/1625	LEN=0050 INSTALLED 1998
	018 "DIA CIR PLASTIC
0160/1184	LEN=0040 INSTALLED 2023
	036 "DIA CIR PLASTIC
0160/0555	LEN=0050 INSTALLED 2019
037601 FT	2 0 61022 0 00 0378+31
0160/0000	LENGTH(AH 3134 BK 1741)
	018 "DIA CIRC METAL
0150/1720	LEN=0040 INSTALLED 1998

EXTRACT DATE: 12/28/2024 ROADWAY MANAGEMENT SYSTEM PAGE NUMBER: 385
PRINT DATE: 12/30/2024 SLD COUNTY/SR - ANNUAL PRINT COUNTY: WARREN

DIR: B TOTAL LEN: 7.715 MI. DIST: 01-6 SR: 4009
LEFT MUN: SUGAR GROVE T RIGHT MUN: SUGAR GROVE T

035860 FT
STONEY RUN RD
(SR4008 SEG 0090/2355) 0150/0000

033774 FT

031611 FT

028672 FT

0150/1334	018 "DIA CIRC METAL LEN=0045 INSTALLED 1998
0150/1108	018 "DIA CIRC METAL LEN=0045 INSTALLED 1998
0150/0518	024 "DIA CIR PLASTIC LEN=0050 INSTALLED 2013
035860 FT	2 0 61022 0 00 0360+90 SWEDE HOLLOW RD (T550)
0150/0000	LENGTH(AH 1741 BK 2086) 024 "DIA CIRC METAL
0140/2016	LEN=0035 INSTALLED 1998
0140/0410	018 "DIA CIR PLASTIC LEN=0050 INSTALLED 2013
033774 FT	2 0 61022 0 00 0340+04
0140/0000	LENGTH(AH 2086 BK 2163) 018 "DIA CIR PLASTIC
0130/2163	LEN=0040 INSTALLED 1998
0130/1774	018 "DIA CIRC METAL LEN=0035 INSTALLED 1998
0130/1228	030 "DIA CIR PLASTIC LEN=0040 INSTALLED 2013
0130/0805	030 "DIA CIR PLASTIC LEN=0055 INSTALLED 2013
0130/0615	024 "DIA CIR PLASTIC LEN=0040 INSTALLED 2013
0130/0012	BMS EN 61/4009/0130/0000
031611 FT	2 0 61022 0 00 0318+44 PATCHER RUN
0130/0000	BMS BG 61/4009/0130/0000 LENGTH(AH 2163 BK 2939)
0120/1120	018 "DIA CIRC METAL LEN=0035 INSTALLED 1998
028672 FT	2 0 61022 0 00 0288+70 HAZELTINE HOLLOW RD
0120/0000	(SR4011 SEG 0070/3130) LENGTH(AH 2939 BK 1876)

EXTRACT DATE: 12/28/2024 ROADWAY MANAGEMENT SYSTEM PAGE NUMBER: 384
PRINT DATE: 12/30/2024 SLD COUNTY/SR - ANNUAL PRINT COUNTY: WARREN

DIR: B TOTAL LEN: 7.715 MI. DIST: 01-6 SR: 4009
LEFT MUN: SUGAR GROVE T RIGHT MUN: SUGAR GROVE T

2 0 61022 0 00 0270+35 026796 FT
DRAKE RD
(T575) 0110/0000

025192 FT

021627 FT

018510 FT

BULL HILL RD
(SR4006 SEG 0030/3559) 0080/0000

0110/0750	024 "DIA CIRC CONCR LEN=0045 INSTALLED 1998
0110/0555 026796 FT	036 "DIA CIR PLASTIC LEN=0040 INSTALLED 1998
5 0110/0000	LENGTH(AH 1876 BK 1604) 015 "DIA CIRC CONCR
0100/1155	LEN=0040 INSTALLED 1998
0100/0415 025192 FT	012 "DIA CIRC CONCR LEN=0040 INSTALLED 1998
5 0100/0000	2 0 61022 0 00 0248+69 STILLSON HILL RD (T390) LENGTH(AH 1604 BK 3565) 015 "DIA CIRC CONCR
0090/3310	LEN=0040 INSTALLED 1998
0090/1440	015 "DIA CIRC CONCR LEN=0035 INSTALLED 1998
5 0090/0000	021627 FT 2 0 61022 0 00 0213+04 LENGTH(AH 3565 BK 3117)
0080/0637	015 "DIA CIRC CONCR LEN=0035 INSTALLED 1998
0080/0211 018510 FT	SUGAR GROVE FREEHOLD T 2 0 61022 0 00 0185+35 SHELDON RD (T547) FREEHOLD SUGAR GROVE T
5 0080/0000	LENGTH(AH 3117 BK 2137) 015 "DIA CIRC CONCR
0070/1915	LEN=0040 INSTALLED 1998

EXTRACT DATE: 12/28/2024 ROADWAY MANAGEMENT SYSTEM PAGE NUMBER: 383
PRINT DATE: 12/30/2024 SLD COUNTY/SR - ANNUAL PRINT COUNTY: WARREN

DIR: B TOTAL LEN: 7.715 MI. DIST: 01-6 SR: 4009
LEFT MUN: SUGAR GROVE T RIGHT MUN: SUGAR GROVE T

SUGAR GROVE
FREEHOLD T

0070/0759

016373 FT

013186 FT

009194 FT

0070/1290 018 "DIA CIRC CONCR
LEN=0100 INSTALLED 1998

0070/0365 024 "DIA CIRC METAL
LEN=0045 INSTALLED 1998

0070/0157 SUGAR GROVE
FREEHOLD T

0070/0012 024 "DIA CIRC METAL
LEN=0050 INSTALLED UNKN

016373 FT 2 0 61022 0 00 0164+28
5 0070/0000 LENGTH(AH 2137 BK 3187)

0060/2695 024 "DIA CIRC METAL
LEN=0050 INSTALLED 1998

0060/1898 018 "DIA CIRC CONCR
LEN=0035 INSTALLED 1998

0060/1460 018 "DIA CIR PLASTIC
LEN=0040 INSTALLED 1998

0060/0580 018 "DIA CIRC CONCR
LEN=0050 INSTALLED 1998

013186 FT 2 0 61022 0 00 0132+13
FREEHOLD

5 0060/0000 PITTSFIELD T
LENGTH(AH 3187 BK 3992)

0050/3970 030 "DIA CIRC CONCR
LEN=0040 INSTALLED 1998

0050/3240 018 "DIA CIR PLASTIC
LEN=0040 INSTALLED 1998

0050/2730 018 "DIA CIRC CONCR
LEN=0045 INSTALLED 1998

0050/2370 018 "DIA CIRC CONCR
LEN=0040 INSTALLED 1998

0050/2085 018 "DIA CIR PLASTIC
LEN=0040 INSTALLED 2015

0050/1760 015 "DIA CIRC CONCR
LEN=0050 INSTALLED 1998

0050/0558 PAGE HOLLOW
STRUCTURE LENGTH 18 FT

0050/0011 BMSID 61/4009/0050/0543
018 "DIA CIRC CONCR

009194 FT LEN=0040 INSTALLED 1998
2 0 61022 0 00 0092+21

5 0050/0000 LENGTH(AH 3992 BK 2019)

EXTRACT DATE: 12/28/2024 ROADWAY MANAGEMENT SYSTEM PAGE NUMBER: 382
PRINT DATE: 12/30/2024 SLD COUNTY/SR - ANNUAL PRINT COUNTY: WARREN

DIR: B TOTAL LEN: 7.715 MI. DIST: 01-6 SR: 4009
LEFT MUN: PITTSFIELD T RIGHT MUN: PITTSFIELD T

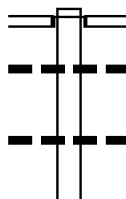
Station	Length	Material	Notes
0040/1655	024	"DIA CIRC CONCR	LEN=0040 INSTALLED 1998
0040/0953	015	"DIA CIRC CONCR	LEN=0035 INSTALLED 1998
0040/0315	015	"DIA CIRC CONCR	LEN=0050 INSTALLED 1998
0040/0012	018	"DIA CIRC CONCR	LEN=0040 INSTALLED 1998
007175 FT	2 0 61022	0 00 0071+83	
0040/0000	5	LENGTH(AH 2019 BK 3281)	
0030/2480	018	"DIA CIR PLASTIC	LEN=0040 INSTALLED 1998
0030/2042	024	"DIA CIR PLASTIC	LEN=0040 INSTALLED UNKN
0030/1785	018	"DIA CIR PLASTIC	LEN=0040 INSTALLED 2011
0030/0606	018	"DIA CIR PLASTIC	LEN=0040 INSTALLED 2009
003894 FT	2 0 61022	0 00 0039+02	
0030/0000	5	SMITH HILL RD (T467)	LENGTH(AH 3281 BK 2074)
0020/2043	030	"DIA CIR PLASTIC	LEN=0045 INSTALLED 1998
0020/0835	015	"DIA CIRC CONCR	LEN=0035 INSTALLED 1998
001820 FT	2 0 61022	0 00 0018+28	
0020/0000	5	LENGTH(AH 2074 BK 1820)	
0010/1200	==	PERRIN LN (PRDR)	
0010/0170	015	"DIA CIRC CONCR	LEN=0040 INSTALLED 1998
000000 FT	NC PA	GE HOLLOW RD	
0010/0000	5	GRAND ARMY OF THE REP H	(SR0006 SEG 0280/0000)
0010/0000	5	MFC BEGIN = E	LENGTH(AH 1820 BK 0000)

2 0 61022 0 00 0000+00 000000 FT
GRAND ARMY OF THE REP H
(SR0006 SEG 0280/0000)

EXTRACT DATE: 12/28/2024 ROADWAY MANAGEMENT SYSTEM PAGE NUMBER: 381
PRINT DATE: 12/30/2024 SLD COUNTY/SR - ANNUAL PRINT COUNTY: WARREN

DIR: B TOTAL LEN: 4.055 MI. DIST: 01-6 SR: 4008
LEFT MUN: SUGAR GROVE T RIGHT MUN: SUGAR GROVE T

021412 FT



021412 FT
INTER-AHD SWEDE HOLLOW RD
(T550)
PAGE HOLLOW RD
0090/2355 (SR4009 SEG 0150/0000)
018 "DIA CIRC CONCR
0090/2285 LEN=0035 INSTALLED 1996
018 "DIA CIRC METAL
0090/1498 LEN=0035 INSTALLED 1996
018 "DIA CIR PLASTIC

EXTRACT DATE: 12/28/2024 ROADWAY MANAGEMENT SYSTEM PAGE NUMBER: 380
PRINT DATE: 12/30/2024 SLD COUNTY/SR - ANNUAL PRINT COUNTY: WARREN

DIR: B TOTAL LEN: 4.055 MI. DIST: 01-6 SR: 4008
LEFT MUN: SUGAR GROVE T RIGHT MUN: SUGAR GROVE T

	019057 FT	0090/0790 LEN=0030 INSTALLED 1996
		019057 FT 2 0 61082 0 00 0050+31
		0090/0000 LENGTH(AH 2355 BK 2005)
	017052 FT	0080/0955 018 "DIA CIRC CONCR LEN=0030 INSTALLED 1996
		017052 FT 2 0 61082 0 00 0029+80
		NC ST STONEY RUN RD SUGAR GROVE FREEHOLD T
	016239 FT	0080/0000 LENGTH(AH 2005 BK 0813)
		0070/0490 018 "DIA CIRC METAL LEN=0035 INSTALLED 1996
		016239 FT 2 0 61082 0 00 0022+00
		018 "DIA CIR PLASTIC LEN=0055 INSTALLED 2004
		STONEY RUN RD (T549)
		0070/0000 LENGTH(AH 0813 BK 2133)
		0060/1020 018 "DIA CIR PLASTIC LEN=0040 INSTALLED 2007
2 0 61082 0 00 0000+00 014106 FT		014106 FT
PETERSON HILL RD		0060/0000 LENGTH(AH 2133 BK 2845)
(T559)		0050/2205 018 "DIA CIR PLASTIC LEN=0040 INSTALLED 1996
	011261 FT	011261 FT 2 0 61071 0 00 0112+69
		0050/0000 LENGTH(AH 2845 BK 2139)
		0040/1140 018 "DIA CIRC METAL LEN=0030 INSTALLED 1996
	009122 FT	009122 FT 2 0 61071 0 00 0091+30

EXTRACT DATE: 12/28/2024 ROADWAY MANAGEMENT SYSTEM PAGE NUMBER: 379
PRINT DATE: 12/30/2024 SLD COUNTY/SR - ANNUAL PRINT COUNTY: WARREN

DIR: B TOTAL LEN: 4.055 MI. DIST: 01-6 SR: 4008
LEFT MUN: FREEHOLD T RIGHT MUN: FREEHOLD T

LAKE HILL RD
(T410)
0040/0000 LENGTH(AH 2139 BK 3781)

005341 FT
005341 FT 2 0 61071 0 00 0053+16
0030/0000 LENGTH(AH 3781 BK 1796)

0020/1071 024 "DIA CIR PLASTIC
LEN=0040 INSTALLED 1996
0020/0798 024 "DIA CIR PLASTIC
LEN=0040 INSTALLED 1996
0020/0650 024 "DIA CIR PLASTIC
LEN=0060 INSTALLED 2007

003545 FT
003545 FT 2 0 61071 0 00 0035+41
024 "DIA CIR PLASTIC
LEN=0050 INSTALLED 2007
0020/0000 LENGTH(AH 1796 BK 3545)
030 "DIA CIRC CONCR
0010/3345 LEN=0045 INSTALLED 2000

0010/2020 024 "DIA CIR PLASTIC
LEN=0040 INSTALLED 2000
0010/1435 024 "DIA CIR PLASTIC
LEN=0050 INSTALLED 2007

0010/0165 018 "DIA CIR PLASTIC
LEN=0030 INSTALLED 2000
000000 FT 2 0 61071 0 00 0000+00
NC SU TTON RD
SR 0958 SH
(SR0958 SEG 0050/0000)
INTER-BK KIDDER RD
(T554)
MFC BEGIN = E
0010/0000 LENGTH(AH 3545 BK 0000)

DIR: B TOTAL LEN: 5.524 MI. DIST: 01-6 SR: 4007
LEFT MUN: FREEHOLD T RIGHT MUN: FREEHOLD T

029165 FT
INTER-AHD

0110/0497
028668 FT
0110/0000

0100 / 0020
0253 23 FT

```

SR 0958 SH
(SR 0958 SEG 0140/0000)
(SR 0958 SH
(SR 0958 SEG 0140/0000)
1 1 01788 0 00 0064+71
LENGTH(AH 0497 BK 3345)

BMS EN 61/4007/0100/2423
1 1 01788 0 00 0031+05
BEAR CREEK
BMS BG 61/4007/0100/2423

036"H 48"W CON BOX CUL
LEN="0040 INSTALLED UNKN
018="DIA CIRC CONC R
LEN="0052 INSTALLED UNKN
036="DIA CIRC CONC R
LEN="0050 INSTALLED UNKN
024="DIA CIRC CONC R
LEN="0078 INSTALLED UNKN
1 1 01788 0 00 0031+05
HAPPYTOWN RD
(T398)
FREEHOLD
BEAR LAKE B
LENGTH(AH 3345 BK 3094)
015="DIA CIRC CONC R
LEN="0046 INSTALLED UNKN
015="DIA CIRC CONC R
LEN="0046 INSTALLED UNKN
BMS EN 61/4007/0090/2280
1 1 01788 0 00 0022+76

```

EXTRACT DATE: 12/28/2024 ROADWAY MANAGEMENT SYSTEM PAGE NUMBER: 377
PRINT DATE: 12/30/2024 SLD COUNTY/SR - ANNUAL PRINT COUNTY: WARREN

DIR: B TOTAL LEN: 5.524 MI. DIST: 01-6 SR: 4007
LEFT MUN: BEAR LAKE B RIGHT MUN: BEAR LAKE B

MAIN ST
(BORO)

0090/1867

CENTER ST
(SR4004 SEG 0030/2611)

022229 FT

0090/0000

GOSHEN RD
(BORO)

0080/1017

019414 FT

0090/2280 BROKENSTRAW
BMSBG 61/4007/0090/2280

0090/1625 024 "DIA CIR PLASTIC
LEN=0040 INSTALLED 2015
0090/1355 018 "DIA CIR PLASTIC
LEN=0040 INSTALLED 2015
0090/1010 018 "DIA CIRC CONCR
LEN=0040 INSTALLED UNKN
0090/0715 024"H 60"W CON BOX CUL
LEN=0040 INSTALLED UNKN

022229 FT 1 1 01788 0 00 0000+00
CENTER ST

0090/0000 LENGTH(AH 3094 BK 2815)
015 "DIA CIRC CONCR
0080/2477 LEN=0030 INSTALLED UNKN

0080/1817 024 "DIA CIRC METAL
LEN=0040 INSTALLED UNKN
0080/1395 036 "DIA CIR PLASTIC
LEN=0060 INSTALLED 1998

0080/0495 018 "DIA CIRC METAL
LEN=0035 INSTALLED UNKN
019414 FT 2 0 61018 0 01 0219+80
NC GR

0080/0000 EEELEY ST
BEAR LAKE
FREEHOLD T
LENGTH(AH 2815 BK 3597)

0070/1853 027 "DIA CIR PLASTIC
LEN=0060 INSTALLED 2015
0070/1690 BMSSEN 61/4007/0070/1655
2 0 61018 0 01 0200+19

0070/1655 PINE VALLEY
BMSBG 61/4007/0070/1655
0070/1525 018 "DIA CIRC CONCR
LEN=0030 INSTALLED UNKN

0070/0882 FREEHOLD
COLUMBUS T
0070/0660 018 "DIA CIR PLASTIC
LEN=0040 INSTALLED 1998

EXTRACT DATE: 12/28/2024 ROADWAY MANAGEMENT SYSTEM PAGE NUMBER: 376
PRINT DATE: 12/30/2024 SLD COUNTY/SR - ANNUAL PRINT COUNTY: WARREN

DIR: B TOTAL LEN: 5.524 MI. DIST: 01-6 SR: 4007
LEFT MUN: COLUMBUS T RIGHT MUN: COLUMBUS T

015817 FT		015817 FT	2 0 61018 0 01 0175+50
		5 0070/0000	LENGTH(AH 3597 BK 2018)
			018 "DIA CIRC CONCR
		0060/1792	LEN=0060 INSTALLED UNKN
			018 "DIA CIRC CONCR
		0060/1342	LEN=0060 INSTALLED UNKN
			036 "DIA CIRC METAL
		0060/0230	LEN=0100 INSTALLED UNKN
		013799 FT	
2 0 61018 0 01 0155+32 013799 FT		5 0060/0000	LENGTH(AH 2018 BK 3152)
HUMPHREYS CORNERS RD			036 "DIA CIRC METAL
(T360)		0050/3040	LEN=0080 INSTALLED UNKN
			018 "DIA CIRC CONCR
		0050/2585	LEN=0040 INSTALLED UNKN
			018 "DIA CIRC CONCR
		0050/1458	LEN=0070 INSTALLED UNKN
		010647 FT	OLD PINE VALLEY RD
2 0 61018 0 00 0123+80 010647 FT			(SR4025 SEG 0010/2801)
SIMMONS RD		5 0050/0000	LENGTH(AH 3152 BK 2373)
(T539)			
			OLD PINE VALLEY RD
		0040/0291	(SR4025 SEG 0010/0000)
		0040/0025	BMSSEN 61/4007/0040/0000
008274 FT		008274 FT	2 0 61018 0 00 0100+28
			COOL SP. BK.
		5 0040/0000	BMSBG 61/4007/0040/0000
			LENGTH(AH 2373 BK 2426)
			018 "DIA CIRC CONCR
		0030/2263	LEN=0060 INSTALLED UNKN
			018 "DIA CIR PLASTIC
		0030/0875	LEN=0040 INSTALLED 2013
			018 "DIA CIR PLASTIC
		0030/0500	LEN=0040 INSTALLED UNKN
005848 FT		005848 FT	2 0 61018 0 00 0075+88

DIR: B TOTAL LEN: 5.524 MI.
LEFT MUN: COLUMBUS T

DIST: 01-6 SR: 4007
RIGHT MUN: COLUMBUS T

SR 0957 SH
(SR0957 SEG 0070/0000) 0010/2628

002628 FT

002628 FT

000000 FT

```

018 "DIA CIR PLASTIC
LEN=0040 INSTALLED 2015
0030/0000 LENGTH(AH 2426 BK 3220)

0020/1970 018 "DIA CIR PLASTIC
LEN=0040 INSTALLED 2013
0020/1450 018 "DIA CIR PLASTIC
LEN=0040 INSTALLED 2015
0020/1235 018 "DIA CIR PLASTIC
LEN=0040 INSTALLED 2015

0020/0275 018 "DIA CIR PLASTIC
LEN=0040 INSTALLED 2015
002628 FT 2 0 61018 0 00 0043+68
SR 0957 SH
(SR0957 SEG 0080/0000)
NC PI NE VALLEY RD
INTER-BK SR 0957 SH
(SR0957 SEG 0080/0000)
MFC BEGIN = D
0020/0000 LTH AH 003220 BK 000100
002628 FT
7014/0000 LTH AH 000100 BK 002628
INTER-AHD SR 0957 SH
(SR0957 SEG 0070/0000)
0010/2628 BMSBN 61/4007/0010/2172
0010/2203 2 0 61018 0 00 0003+06
COFFEE CREEK
0010/2164 BMSBG 61/4007/0010/2172

0010/0863 (AAR 262948R)#TRKS 02
018 "DIA CIR PLASTIC
0010/0502 LEN=0040 INSTALLED 2015
0010/0328 BMSBN 61/4007/0010/0308
2 0 61018 0 00 0003+06
POSSER CREEK
0010/0308 BMSBG 61/4007/0010/0308
000000 FT 2 0 61018 0 00 0000+00
NC BA CCUS CORNERS RD
GRAND ARMY OF THE REP H
INTER-BK (SR0006 SEG 0090/0000)
BACCUS CORNER RD
(T358)
MFC BEGIN = E
0010/0000 LENGTH(AH 2628 BK 0000)

```

EXTRACT DATE: 12/28/2024 ROADWAY MANAGEMENT SYSTEM PAGE NUMBER: 374
PRINT DATE: 12/30/2024 SLD COUNTY/SR - ANNUAL PRINT COUNTY: WARREN
DIR: B TOTAL LEN: 1.586 MI. DIST: 01-6 SR: 4006
LEFT MUN: FREEHOLD T RIGHT MUN: FREEHOLD T

008376 FT



008376 FT
INTER-AHD SHELDON RD
(T547)

DIR: B TOTAL LEN: 1.586 MI.
LEFT MUN: FREEHOLD T

DIST: 01-6 SR: 4006
RIGHT MUN: FREEHOLD T

STONEY RUN RD
(T549)

004817 FT

002122 FT

0010 / 1371

000000 FT

```

0030/3559 PAGE HOLLOW RD
          (SR4009 SEG 0080/0000)
          015 "DIA CIR PLASTIC
0030/3555 LEN=0060 INSTALLED 2004

```

```

0030/2060 018 "DIA CIRC METAL
           LEN=0045 INSTALLED 1998
0030/1770 018 "DIA CIR PLASTIC
           LEN=0040 INSTALLED 2007

```

0030/0952 021 "DIA CIR PLASTIC
LEN=0045 INSTALLED 1998

```
004817 FT 2 0 61070 0 00 0048+17
024 "DIA CIR PLASTIC
LEN=0050 INSTALLED UNKN
0030/0000 LENGTH(AH 3559 BK 2695)
```

0020/1375	018 "DIA LEN=0080	CIRST PLASTIC	1998
0020/1071	018 "DIA LEN=0040	CIRST PLASTIC	2017
0020/0745	036 "DIA LEN=0060	CIRST METAL	1998

```
002122 FT 2 0 61070 0 00 0021+22
0020/0000 LENGTH(AH 2695 BK 2122)
024 "DIA CIR PLASTIC
0010/2025 LEN=0040 INSTALLED 2004
```

```

0010/1235 018 "DIA CIRC METAL
           LEN=0030 INSTALLED UNKN
0010/0890 018 "DIA CIRC METAL
           LEN=0040 INSTALLED 1998

```

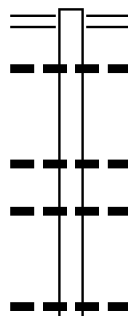
```

000000 FT 2 0 61070 0 00 0000+00
      NC BU LL HILL RD
      SR 0958 SH
      (SR0958 SEG 0030/0092)
INTER-BK DEADMANS RUN RD
      (T547)
      MFC BEGIN = E
0010/0000 LENGTH(AH 2122 BK 0000)

```


EXTRACT DATE: 12/28/2024 ROADWAY MANAGEMENT SYSTEM PAGE NUMBER: 372
 PRINT DATE: 12/30/2024 SLD COUNTY/SR - ANNUAL PRINT COUNTY: WARREN
 DIR: B TOTAL LEN: 5.151 MI. DIST: 01-6 SR: 4005
 LEFT MUN: COLUMBUS T RIGHT MUN: COLUMBUS T

027196 FT



027196 FT GRAND ARMY OF THE REP H
 0100/2236 (SR0006 SEG 0120/0000)
 0100/2220 015 "DIA CIRC CONCR
 LEN=0055 INSTALLED 2000

024960 FT

0100/1032 018 "DIA CIR PLASTIC
 LEN=0040 INSTALLED UNKN
 0100/0530 018 "DIA CIR PLASTIC
 024960 FT LEN=0040 INSTALLED 2015
 2 0 61015 0 00 0249+88
 018 "DIA CIR PLASTIC
 LEN=0040 INSTALLED 2004
 5 0100/0000 LENGTH(AH 2236 BK 2404)

EXTRACT DATE: 12/28/2024 ROADWAY MANAGEMENT SYSTEM PAGE NUMBER: 371
PRINT DATE: 12/30/2024 SLD COUNTY/SR - ANNUAL PRINT COUNTY: WARREN

DIR: B TOTAL LEN: 5.151 MI. DIST: 01-6 SR: 4005
LEFT MUN: COLUMBUS T RIGHT MUN: COLUMBUS T

2 0 61015 0 00 0225+84 022556 FT
CARRIER RD
(T523) 0090/0000

019618 FT

017285 FT

015172 FT

0090/0045	024 "DIA CIR PLASTIC
022556 FT	LEN=0055 INSTALLED 2004
5 0090/0000	LENGTH(AH 2404 BK 2938)
0080/2332	018 "DIA CIR PLASTIC
	LEN=0040 INSTALLED 2000
0080/1811	018 "DIA CIR PLASTIC
	LEN=0040 INSTALLED 2015
0080/1350	018 "DIA CIR PLASTIC
	LEN=0040 INSTALLED 2015
0080/0964	018 "DIA CIR PLASTIC
	LEN=0040 INSTALLED 2015
0080/0745	024 "DIA CIR PLASTIC
	LEN=0040 INSTALLED 2015
019618 FT	2 0 61015 0 00 0196+54
	MESSINGER HILL RD
	(T551)
5 0080/0000	LENGTH(AH 2938 BK 2333)
0070/2100	018 "DIA CIR PLASTIC
	LEN=0040 INSTALLED 2015
0070/1030	018 "DIA CIR PLASTIC
	LEN=0040 INSTALLED 2015
0070/0807	018 "DIA CIR PLASTIC
	LEN=0040 INSTALLED 2015
0070/0477	018 "DIA CIR PLASTIC
017285 FT	LEN=0040 INSTALLED 2015
	2 0 61015 0 00 0172+72
	018 "DIA CIR PLASTIC
	LEN=0040 INSTALLED 2000
5 0070/0000	LENGTH(AH 2333 BK 2113)
0060/2040	018 "DIA CIR PLASTIC
	LEN=0040 INSTALLED 2015
0060/1643	018 "DIA CIR PLASTIC
	LEN=0040 INSTALLED 2004
0060/0480	036 "DIA CIR PLASTIC
015172 FT	LEN=0040 INSTALLED 2004
	2 0 61015 0 00 0151+14

DIR: B TOTAL LEN: 5.151 MI.
LEFT MUN: COLUMBUS T

DIST: 01-6 SR: 4005
RIGHT MUN: COLUMBUS T

2 0 61015 0 00 0072+05 007206 FT
STROUP RD
(T356) 0030/0000

0060/0000 LENGTH(AH 2113 BK 3183)

0050/2169 018 "DIA CIR PLASTIC
LEN=0050 INSTALLED 2015

0050/1291 018 "DIA CIR PLASTIC
LEN=0040 INSTALLED 2015

```

0050/1033 LEN=0040 INSTALLED 2015
018 "DIA CIR PLASTIC
0050/1033 LEN=0040 INSTALLED 2015

```

```

0050/0571 LEN=0040 INSTALLED 2015
018 "DIA CIR PLASTIC
0050/0571 LEN=0040 INSTALLED 2015

```

```

0050/0391  LEN=0030  INSTALLED 2000
0050/0391  030 "DIA  CIRC CONCR
0050/0391  LEN=0030  INSTALLED 2000

```

0050/0118 LC FOR GREEN HILL RD
(CONN)

011989 FT

011989 FT 2 0 61015 0 00 0119+77
GREEN HILL RD

0050/0000 (T517) LENGTH(AH 3183 BK 1792)

```
0040/1660 036 "DIA CIR PLASTIC
0040/1660 LEN=0040 INSTALLED 2000
```

```

0040/1155 036 "DIA CIR PLASTIC
0040/1155 LEN=0040 INSTALLED 2004

```

030 "DIA CIR PLASTIC

```
0040/0280  LEN=0030  INSTALLED  2000
010197 FT  2 0 61015  0 00 0101+89
```

010197 FT

RIDGE RD
(T362)

0040/0000 LENGTH(AH 1792 BK 2991)

0030/0739 COLUMBUS
SPRING CREEK T

0030/0050 018 "DIA CIR PLASTIC
LEN=0040 INSTALLED 2000

007206 FT LEN=0040 INSTALLED 2000

0030/0000 LENGTH(AH 2991 BK 3650)

0020/2935 018 "DIA CIR PLASTIC
LEN=0040 INSTALLED 2015

```

0020/2955 LEN=0040 INSTALLED 2015
01B "DIA CIR PLASTIC
0020/2500 LEN=0040 INSTALLED 2015

```

EXTRACT DATE: 12/28/2024 ROADWAY MANAGEMENT SYSTEM PAGE NUMBER: 369
PRINT DATE: 12/30/2024 SLD COUNTY/SR - ANNUAL PRINT COUNTY: WARREN

DIR: B TOTAL LEN: 5.151 MI. DIST: 01-6 SR: 4005
LEFT MUN: SPRING CREEK T RIGHT MUN: SPRING CREEK T

003556 FT

000000 FT

Station	Length	Description
0020/0870	030	" DIA CIR PLASTIC
0020/0356	LEN=0040	INSTALLED 2003
003556 FT	018	" DIA CIR PLASTIC
	LEN=0040	INSTALLED 2015
	2 0 6 1 0 1 5	0 00 0035+56
	018	" DIA CIR PLASTIC
	LEN=0050	INSTALLED 2015
	LENGTH(AH	3650 BK 3556)
0020/0000	018	" DIA CIR PLASTIC
0010/3325	LEN=0040	INSTALLED 2015
0010/2970	018	" DIA CIR PLASTIC
0010/2660	LEN=0040	INSTALLED 2015
0010/2535	018	" DIA CIR PLASTIC
0010/2245	LEN=0040	INSTALLED 2015
0010/1980	024	" DIA CIR PLASTIC
0010/1800	LEN=0080	INSTALLED 2015
0010/1575	018	" DIA CIR PLASTIC
0010/1430	LEN=0050	INSTALLED 2015
0010/1250	018	" DIA CIR PLASTIC
0010/1080	LEN=0040	INSTALLED 2015
0010/0870	018	" DIA CIR PLASTIC
0010/0695	LEN=0040	INSTALLED 2015
0010/0545	018	" DIA CIR PLASTIC
0010/0308	LEN=0043	INSTALLED 2015
000000 FT	024	" DIA CIR PLASTIC
	LEN=0040	INSTALLED 2015
	SCHOOLHOUSE RD	
	(PRDR)	
	2 0 6 1 0 1 5	0 00 0000+00
	UE EYE RD	
	SR 0426 SH	
	(SR0426 SEG	0160/0000)
INTER-BK	OLD ROUTE	77
	(SR3010 SEG	0120/1971)
	MFC BEGIN	= D
0010/0000	LENGTH(AH	3556 BK 0000)

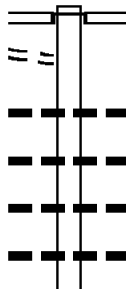
EXTRACT DATE: 12/28/2024 ROADWAY MANAGEMENT SYSTEM PAGE NUMBER: 368
PRINT DATE: 12/30/2024 SLD COUNTY/SR - ANNUAL PRINT COUNTY: WARREN

DIR: B TOTAL LEN: 1.623 MI. DIST: 01-6 SR: 4004
LEFT MUN: BEAR LAKE B RIGHT MUN: BEAR LAKE B

008571 FT

MAIN ST
(BORO)

0030/2161



008571 FT
INTER-AHD CENTER ST
(BORO)
NC CENTER ST
GREELEY ST
0030/2611 (SR4007 SEG 0090/0000)

0030/1990	012 " DIA	CIRC METAL
	LEN=0035	INSTALLED 1998
	018 " DIA	CIRC METAL
0030/1570	LEN=0050	INSTALLED 1998
	015 " DIA	CIR PLASTIC
0030/1115	LEN=0030	INSTALLED 1998
	018 " DIA	CIR PLASTIC
0030/0975	LEN=0030	INSTALLED 1998
	024 " DIA	CIR PLASTIC

EXTRACT DATE: 12/28/2024 ROADWAY MANAGEMENT SYSTEM PAGE NUMBER: 367
PRINT DATE: 12/30/2024 SLD COUNTY/SR - ANNUAL PRINT COUNTY: WARREN

DIR: B TOTAL LEN: 1.623 MI. DIST: 01-6 SR: 4004
LEFT MUN: BEAR LAKE B RIGHT MUN: BEAR LAKE B

005960 FT

002197 FT

000000 FT

0030/0780	LEN=0060	INSTALLED 2009
GOSHEN ST		
0030/0767	(BORO)	
0030/0735	018 "DIA	CIR PLASTIC
	LEN=0040	INSTALLED 2019
0030/0600	018 "DIA	CIRC ALUMIN
	LEN=0040	INSTALLED 1998
0030/0390	018 "DIA	CIR PLASTIC
	LEN=0040	INSTALLED 1998
005960 FT	2 0 61017	0 00 0060+24
5 0030/0000	LENGTH(AH	2611 BK 3763)
NC MA IN ST		
BEAR LAKE		
0020/3646	COLUMBUS T	
	024 "DIA	CIRC METAL
0020/3250	LEN=0040	INSTALLED 1998
0020/2995	BMSBN 61/4004/0020/2955	
	2 0 61017	0 00 0052+47
	PINE VAL. BR.	
0020/2955	BMSBG 61/4004/0020/2955	
0020/1420	018 "DIA	CIRC METAL
	LEN=0040	INSTALLED 1998
0020/0942	024 "DIA	CIRC METAL
	LEN=0040	INSTALLED 1998
0020/0295	018 "DIA	CIR PLASTIC
	LEN=0040	INSTALLED 1998
002197 FT	2 0 61017	0 00 0022+61
	HUMPHREYS CORNERS RD	
	(T360)	
5 0020/0000	LENGTH(AH	3763 BK 2197)
	024 "DIA	CIR PLASTIC
0010/1900	LEN=0050	INSTALLED 2013
	018 "DIA	CIRC METAL
0010/1715	LEN=0040	INSTALLED 2004
0010/0690	018 "DIA	CIRC ALUMIN
	LEN=0040	INSTALLED 1998
000000 FT	2 0 61017	0 00 0000+00
	NC CO RNI SH HILL RD	
INTER-BK	NEW YORK STATE LINE	
	(STBD)	
	MFC BEGIN = D	
5 0010/0000	LENGTH(AH	2197 BK 0000)

EXTRACT DATE: 12/28/2024 ROADWAY MANAGEMENT SYSTEM PAGE NUMBER: 366
PRINT DATE: 12/30/2024 SLD COUNTY/SR - ANNUAL PRINT COUNTY: WARREN

DIR: B TOTAL LEN: 3.288 MI. DIST: 01-6 SR: 4003
LEFT MUN: COLUMBUS T RIGHT MUN: COLUMBUS T

017358 FT		017358 FT	AH-ERIE (25)
		INTER-AHD PLANK RD	
		0060/2416	(SR2027 SEG 0010/0000)
		0060/1447	018 "DIA CIRC CONCR
		0060/1011	LEN=0040 INSTALLED UNKN
			BMSBN 61/4003/0060/1064
			2 0 61016 0 00 0024+30
			BR. BROKEN STRAW CK.
		0060/0992	BMSBG 61/4003/0060/1064
		0060/0182	015 "DIA CIRC CONCR
		014942 FT	LEN=0040 INSTALLED UNKN
2 0 61016 0 00 0024+30 014942 FT		0060/0000	LENGTH(AH 2416 BK 3327)
SPENCER RD		0050/2815	015 "DIA CIRC CONCR
(T344)			LEN=0040 INSTALLED 1997
		0050/2540	015 "DIA CIRC CONCR
			LEN=0040 INSTALLED 1997
		0050/1530	015 "DIA CIRC CONCR
			LEN=0035 INSTALLED 1997
		0050/0645	015 "DIA CIRC CONCR
			LEN=0040 INSTALLED 1997
		0050/0425	015 "DIA CIRC CONCR
			LEN=0040 INSTALLED 1997
011615 FT		011615 FT	2 0 61016 0 00 0057+68
		0050/0000	LENGTH(AH 3327 BK 2963)
			018 "DIA CIRC CONCR
		0040/2705	LEN=0035 INSTALLED UNKN
		0040/0995	018 "DIA CIRC CONCR
			LEN=0045 INSTALLED 1997
		0040/0112	018 "DIA CIRC CONCR
			LEN=0045 INSTALLED 1997
008652 FT		008652 FT	2 0 61016 0 00 0087+64
		0040/0000	LENGTH(AH 2963 BK 3183)

EXTRACT DATE: 12/28/2024 ROADWAY MANAGEMENT SYSTEM PAGE NUMBER: 365
PRINT DATE: 12/30/2024 SLD COUNTY/SR - ANNUAL PRINT COUNTY: WARREN

DIR: B TOTAL LEN: 3.288 MI. DIST: 01-6 SR: 4003
LEFT MUN: COLUMBUS T RIGHT MUN: COLUMBUS T

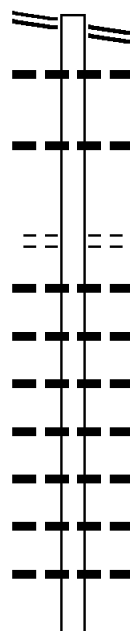
		0030/2215	018 "DIA CIR PLASTIC LEN=0045 INSTALLED UNKN
		0030/1290	024 "DIA CIR PLASTIC LEN=0055 INSTALLED 2003
		0030/1155	024 "DIA CIR PLASTIC LEN=0040 INSTALLED 1997
		0030/0575	018 "DIA CIR PLASTIC LEN=0060 INSTALLED 2019
005469 FT		005469 FT	2 0 61016 0 00 0119+43 BROKEN STRAW STRUCTURE LENGTH 13 FT BMSID 61/4003/0030/0000
		0030/0000	LENGTH(AH 3183 BK 3575)
		0020/1920	015 "DIA CIRC METAL LEN=0035 INSTALLED 1997
GLENN DAVIS ST (T530)		0020/1335	015 "DIA CIRC METAL LEN=0030 INSTALLED 1997
		0020/1330	018 "DIA CIR PLASTIC LEN=0040 INSTALLED 2015
		0020/0680	001894 FT NC PLANK RD LENGTH(AH 3575 BK 1894)
2 0 61016 0 00 0155+47 001894 FT MUZZY RD (T533)		0020/0000	NORTH ST (T525) MILL ST (T529) MAIN ST (T527)
		0010/1375	015 "DIA CIRC METAL LEN=0040 INSTALLED 1997
		0010/0973	024 "DIA CIRC CONCR LEN=0045 INSTALLED 1997
		0010/0748	2 0 61016 0 00 0174+48 NC MARKET ST SR 0957 SH (SR 0957 SEG 0010/1037) MFC BEGIN = D
		0010/0585	0010/0025 000000 FT
000000 FT		0010/0000	LENGTH(AH 1894 BK 0000)

EXTRACT DATE: 12/28/2024 ROADWAY MANAGEMENT SYSTEM PAGE NUMBER: 364
PRINT DATE: 12/30/2024 SLD COUNTY/SR - ANNUAL PRINT COUNTY: WARREN

DIR: B TOTAL LEN: 2.361 MI. DIST: 01-6 SR: 4002
LEFT MUN: SPRING CREEK T RIGHT MUN: SPRING CREEK T

OLD ROUTE 77 RD 012466 FT
(SR3010 SEG 0050/0000) 0050/1758

010708 FT



012466 FT OLD ROUTE 77 RD
0050/1758 (SR3010 SEG 0050/0000)
0050/1360 015 "DIA CIRC CONCR
LEN=0040 INSTALLED 1996
0050/0475 018 "DIA CIRC CONCR
010708 FT LEN=0040 INSTALLED 1996
2 0 6 1 0 1 3 0 00 0106+75
JINKS RD
(T326)
5 0050/0000 LENGTH(AH 1758 BK 3091)
0040/2960 024 "DIA CIRC CONCR
LEN=0040 INSTALLED 1996
0040/2530 018 "DIA CIR PLASTIC
LEN=0040 INSTALLED 1996
0040/2255 018 "DIA CIRC METAL
LEN=0035 INSTALLED 1996
0040/1820 018 "DIA CIRC METAL
LEN=0035 INSTALLED 1996
0040/1475 024 "DIA CIR PLASTIC
LEN=0040 INSTALLED 2014
0040/1190 018 "DIA CIRC METAL
LEN=0035 INSTALLED 1996
0040/0965 024 "DIA CIR PLASTIC
LEN=0032 INSTALLED 2014
018 "DIA CIRC METAL

EXTRACT DATE: 12/28/2024 ROADWAY MANAGEMENT SYSTEM PAGE NUMBER: 363
PRINT DATE: 12/30/2024 SLD COUNTY/SR - ANNUAL PRINT COUNTY: WARREN

DIR: B TOTAL LEN: 2.361 MI. DIST: 01-6 SR: 4002
LEFT MUN: SPRING CREEK T RIGHT MUN: SPRING CREEK T

007617 FT

0040/0345 LEN=0035 INSTALLED 1996
007617 FT 2 0 61013 0 00 0075+93
S 0040/0000 LENGTH(AH 3091 BK 3231)
018 "DIA CIRC METAL
0030/3220 LEN=0040 INSTALLED UNKN
018 "DIA CIRC PLASTIC
0030/3076 LEN=0035 INSTALLED 1996
018 "DIA CIRC METAL
0030/2834 LEN=0080 INSTALLED 1996
018 "DIA CIRC METAL
0030/2171 LEN=0035 INSTALLED 1996
018 "DIA CIRC METAL
0030/1936 LEN=0035 INSTALLED 1996
018 "DIA CIRC METAL
0030/1503 LEN=0035 INSTALLED 1997
018 "DIA CIRC METAL
0030/1368 LEN=0035 INSTALLED UNKN

004386 FT

0030/0044 BMS EN 61/4002/0030/0000
004386 FT 2 0 61013 0 00 0043+62
WHITNEY RUN
BMSBG 61/4002/0030/0000
S 0030/0000 LENGTH(AH 3231 BK 1803)
024 "DIA CIRC METAL
0020/1225 LEN=0040 INSTALLED 1996

002583 FT

002583 FT 2 0 61013 0 00 0025+83
S 0020/0000 LENGTH(AH 1803 BK 2583)
018 "DIA CIRC METAL
0010/2555 LEN=0035 INSTALLED 1996

000000 FT

0010/1220 048 "DIA CIRC CONCR
LEN=0040 INSTALLED 1996
024 "DIA CIRC METAL
0010/0590 LEN=0035 INSTALLED 1996
000000 FT 2 0 61013 0 00 0000+00
NC WHITNEY RUN RD
INTER-BK WHITNEY RUN RD
(SR2016 SEG 0040/3016)
MFC BEGIN = E
BK-ERIE (25)
S 0010/0000 LENGTH(AH 2583 BK 0000)

EXTRACT DATE: 12/28/2024 ROADWAY MANAGEMENT SYSTEM PAGE NUMBER: 362
PRINT DATE: 12/30/2024 SLD COUNTY/SR - ANNUAL PRINT COUNTY: WARREN
DIR: B TOTAL LEN: 7.771 MI. DIST: 01-6 SR: 4001
LEFT MUN: COLUMBUS T RIGHT MUN: COLUMBUS T

041029 FT



041029 FT
INTER-AHD SPENCER RD
(T344)

EXTRACT DATE: 12/28/2024 ROADWAY MANAGEMENT SYSTEM PAGE NUMBER: 361
PRINT DATE: 12/30/2024 SLD COUNTY/SR - ANNUAL PRINT COUNTY: WARREN

DIR: B TOTAL LEN: 7.771 MI. DIST: 01-6 SR: 4001
LEFT MUN: COLUMBUS T RIGHT MUN: COLUMBUS T

038425 FT

0140/2604
0140/2549

GRAND ARMY OF THE REP H
(SR0006 SEG 0020/2117)
(AAR 262946C)#TRKS 02

038425 FT 2 0 61014 0 00 0385+58
DROBNECK RD

0140/0000 LENGTH(AH 2604 BK 3223)

0130/2029 018 "DIA CIRC CONCR
LEN=0040 INSTALLED UNKN

0130/1280 018 "DIA CIRC CONCR
LEN=0040 INSTALLED UNKN

035202 FT

0130/0445 036 "DIA CIRC CONCR
LEN=0050 INSTALLED UNKN
0130/0060 BMSBN 61/4001/0130/0000
035202 FT 2 0 61014 0 00 0353+40

0130/0000 BMSBG 61/4001/0130/0000
LENGTH(AH 3223 BK 2711)

0120/1704 060 "DIA CIR PLASTIC
LEN=0040 INSTALLED 2022

0120/1507 036 "DIA CIR PLASTIC
LEN=0040 INSTALLED 2022

032491 FT

032491 FT 2 0 61014 0 00 0326+35
NC SC OTTS CROSSING RD

0120/0000 SR 0426 SH
(SR0426 SEG 0260/0719)
MFC BEGIN = D
LENGTH(AH 2711 BK 3378)

0110/3307 018 "DIA CIRC CONCR
LEN=0055 INSTALLED UNKN
0110/2997 (AAR 528420S)#TRKS 01

EXTRACT DATE: 12/28/2024 ROADWAY MANAGEMENT SYSTEM PAGE NUMBER: 360
PRINT DATE: 12/30/2024 SLD COUNTY/SR - ANNUAL PRINT COUNTY: WARREN

DIR: B TOTAL LEN: 7.771 MI. DIST: 01-6 SR: 4001
LEFT MUN: COLUMBUS T RIGHT MUN: COLUMBUS T

2 0 61014 0 00 0292+54 029113 FT
STEWART RD
(T639) 0110/0000

==

029113 FT

5 0110/0000 LENGTH(AH 3378 BK 3712)

-- --

0100/3010 018 "DIA CIRC CONCR
LEN=0040 INSTALLED UNKN

-- --

0100/1478 018 "DIA CIRC CONCR
LEN=0040 INSTALLED UNKN

-- --

0100/0870 018 "DIA CIRC CONCR
LEN=0040 INSTALLED UNKN

025401 FT

025401 FT 2 0 61014 0 00 0255+36

-- --

5 0100/0000 048 "DIA CIRC METAL
LEN=0040 INSTALLED UNKN

-- --

0090/1515 060 "DIA CIRC METAL
LEN=0045 INSTALLED UNKN

-- --

0090/0964 015 "DIA CIRC CONCR
LEN=0040 INSTALLED UNKN

-- --

0090/0100 024 "DIA CIRC CONCR
LEN=0037 INSTALLED 1998

023533 FT

023533 FT 2 0 61014 0 00 0236+14

==
==

5 0090/0000 BECK RD
(T334)
LENGTH(AH 1868 BK 1829)

0080/1743 LOCEY RD
(T330)

-- --

0080/1740 018 "DIA CIRC CONCR
LEN=0100 INSTALLED UNKN

021704 FT

021704 FT 2 0 61014 0 00 0218+06

NC SAMPLE FLATS RD
COLUMBUS
SPRING CREEK T

DIR: B TOTAL LEN: 7.771 MI.
LEFT MUN: COLUMBUS T

DIST: 01-6 SR: 4001
RIGHT MUN: COLUMBUS T

2 0 61014 0 00 0157+15 015607 FT
REED RD
(T338) 0060/0000

0 1 8 6 5 4 F T

0 1 2 1 9 7 F T

010015 FT

```

5 0080/0000 LENGTH(AH 1829 BK 3050)
    018 "DIA CIRC METAL
    0070/2702 LEN=0045 INSTALLED UNKN

```

```

0070/0434 018 "DIA CIRC CONCR
018654 FT LEN=0040 INSTALLED UNKN
0070/0000 2 0 61014 0 00 0187+62
          LENGTH(AH 3050 BK 3047)

```

```

0060/2155 015 "DIA CIRC CONCR
            LEN=0040 INSTALLED UNKN
0060/1775 015 "DIA CIRC CONCR
            LEN=0040 INSTALLED UNKN

```

```

0060/0700 015 "DIA CIRC CONCR
            LEN=0035  INSTALLED UNKN
015607 FT

```

```

5 0060/0000 LENGTH(AH 3047 BK 3410)
    018 "DIA CIRC METAL
    0050/3105 LEN=0035 INSTALLED UNKN

```

```

0050/2230 015 "DIA CIRC CONCR
            LEN=0035 INSTALLED UNKN
0050/1910 015 "DIA CIRC CONCR
            LEN=0035 INSTALLED UNKN

```

0050/1149 PA GAME LANDS RD
(GOV'T)

```

0012197 FT 2 0 6 1 0 1 4 0 0 0 0 1 2 4 + 8 7
0050/0000 L E N G T H ( A H ) 3 4 1 0 B K 2 1 8 2 )
0040/2165 L E N = 0 0 4 0 C I N S T A L L E D T I C 2 0 1 4
0040/1700 L E N = 0 0 6 0 C I N S T A L L E D T I C 2 0 1 4

```

010015 FT 2 0 61014 0 00 0103+05
0040/0000 LENGTH(AH 2182 BK 2884)

EXTRACT DATE: 12/28/2024 ROADWAY MANAGEMENT SYSTEM PAGE NUMBER: 358
PRINT DATE: 12/30/2024 SLD COUNTY/SR - ANNUAL PRINT COUNTY: WARREN

DIR: B TOTAL LEN: 7.771 MI. DIST: 01-6 SR: 4001
LEFT MUN: SPRING CREEK T RIGHT MUN: SPRING CREEK T

2 0 61014 0 00 0068+95 007131 FT
JINKS RD
(T326) 0030/0000

003767 FT

000000 FT

0030/1266	012 "DIA CIRC CONCR LEN=0060 INSTALLED UNKN
0030/0660	018 "DIA CIR PLASTIC LEN=0040 INSTALLED 2014
007131 FT	
0030/0000	LENGTH(AH 2884 BK 3364)
0020/1011	018 "DIA CIRC CONCR LEN=0054 INSTALLED 2014
0020/0763	024 "DIA CIR PLASTIC LEN=0040 INSTALLED UNKN
003767 FT	2 0 61014 0 00 0037+67
0020/0000	LENGTH(AH 3364 BK 3767)
0010/3308	036 "DIA CIR PLASTIC LEN=0060 INSTALLED 2004
0010/2690	018 "DIA CIR PLASTIC LEN=0035 INSTALLED UNKN
0010/1033	018 "DIA CIR PLASTIC LEN=0040 INSTALLED 2004
0010/0313	BMSBN 61/4001/0010/0285 2 0 61014 0 00 0002+86 WHITNEY RUN
0010/0285	BMSBG 61/4001/0010/0285 018 "DIA CIRC CONCR
0010/0052	LEN=0060 INSTALLED UNKN
000000 FT	2 0 61014 0 00 0000+00 NC PI CCADILLY HILL RD OLD ROUTE 77 (SR3010 SEG 0060/0000) MFC BEGIN = E
0010/0000	LENGTH(AH 3767 BK 0000)

DIR: B TOTAL LEN: .145 MI. DIST: 01-6 SR: 3024
LEFT MUN: WARREN CITY C RIGHT MUN: WARREN CITY C

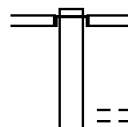
```

000765 FT
INTER-AHD PENNSYLVANIA AV
(SR0062 SEG 0424/0000)
LUDLOW ST
0010/0765 (SR0062 SEG 0424/0000)
012 "DIA CIRC METAL
0010/0550 LEN=0030 INSTALLED 1998
LACY ST
0010/0438 (CITY)
012 "DIA CIR UNKNOWN
0010/0400 LEN=0030 INSTALLED UNKN
012 "DIA CIRC METAL
0010/0126 LEN=0025 INSTALLED 1998
STRUTHERS ST
0010/0110 (CITY)
000000 FT 1 0 0 0088 0 01 1444+70
NC PE
INTER-BK PENNSYLVANIA AV
PENNSYLVANIA AV
(T496)
MFC BEGIN = D
0010/0000 LENGTH(AH 0765 BK 0000)

```


EXTRACT DATE: 12/28/2024 ROADWAY MANAGEMENT SYSTEM PAGE NUMBER: 356
PRINT DATE: 12/30/2024 SLD COUNTY/SR - ANNUAL PRINT COUNTY: WARREN
DIR: B TOTAL LEN: 3.662 MI. DIST: 01-6 SR: 3022
LEFT MUN: BROKENSTRAW T RIGHT MUN: BROKENSTRAW T

019335 FT



019335 FT
INTER-AHD OLD ROUTE 6
(FRST)
SR 0062 SH
0080/3570 (SR0062 SEG 0410/0155)
BUCKALOONS REC AREA RD
0080/2657 (FRST)

EXTRACT DATE: 12/28/2024 ROADWAY MANAGEMENT SYSTEM PAGE NUMBER: 355
PRINT DATE: 12/30/2024 SLD COUNTY/SR - ANNUAL PRINT COUNTY: WARREN

DIR: B TOTAL LEN: 3.662 MI. DIST: 01-6 SR: 3022
LEFT MUN: BROKENSTRAW T RIGHT MUN: BROKENSTRAW T

MCKINNEY RUN RD
(T449)

0080/1214

CIRCLE DR
(T442)

0080/0898

015765 FT

ERIE AV
(T445)

0070/3027

DEPOT ST
(T442)
JOHNSON ST
(T446)

0070/2291

0070/1739

ERIE AV
(T445)

0070/1088

012714 FT

0080/2562 BMS EN 61/3022/0080/2491
1 0 00088 0 00 1204+89
IRVINE RUN

0080/2491 BMSBG 61/3022/0080/2491

0080/1788 FOREST SCIENCE LAB RD
(FRST)
0080/1318 BOSKO ST
(T488)

0080/1130 BMS EN 61/3022/0080/0944
1 0 00088 0 00 1189+39
BROKENSTRAW

0080/0960 BMSBG 61/3022/0080/0944

015765 FT 1 0 00088 0 00 1179+95
BROK. STRW BR
STRUCTURE LENGTH 10 FT
BMSID 61/3022/0080/0000
LENGTH(AH 3570 BK 3051)

0080/0000

0070/2780 DUNNS EDDY RD
(T422)

0070/1739 APPLE LN
(PRDR)

0070/0580 024 " DIA CIRC CONCR
LEN=0035 INSTALLED 1997

0070/0095 015 " DIA CIRC CONCR
LEN=0045 INSTALLED 1997

012714 FT 1 0 00088 0 00 1149+78
0070/0000 LENGTH(AH 3051 BK 2951)

0060/2555 015 " DIA CIRC CONCR
LEN=0045 INSTALLED 1997

0060/1653 015 " DIA CIRC CONCR
LEN=0075 INSTALLED 1997

0060/1294 015 " DIA CIRC CONCR
LEN=0045 INSTALLED 1997

0060/0744 036 " DIA CIRC CONCR
LEN=0045 INSTALLED 1997

EXTRACT DATE: 12/28/2024 ROADWAY MANAGEMENT SYSTEM PAGE NUMBER: 354
PRINT DATE: 12/30/2024 SLD COUNTY/SR - ANNUAL PRINT COUNTY: WARREN

DIR: B TOTAL LEN: 3.662 MI. DIST: 01-6 SR: 3022
LEFT MUN: BROKENSTRAW T RIGHT MUN: BROKENSTRAW T

009763 FT

007426 FT

006638 FT

0060/0265 015 "DIA CIRC CONCR
LEN=0045 INSTALLED 1997
0060/0200 015 "DIA CIRC CONCR
LEN=0050 INSTALLED UNKN
018 "DIA CIR PLASTIC
0060/0075 018 "DIA CIR PLASTIC
LEN=0045 INSTALLED 2009
009763 FT 1 0 00088 0 00 1120+08
NC NATIONAL FORGE RD
5 0060/0000 LENGTH(AH 2951 BK 2337)
0050/1752 BMSSEN 61/3022/0050/1785
036"H 84"W CONC STRUCT
0050/1750 LEN=0040 INSTALLED 1997
0 0 00000 0 00 0000+00
BROKENSTRAW TRIB
0050/1742 BMSBG 61/3022/0050/1785
ROUSE AV
(T433)
0050/0644 BMSSEN 61/3022/0050/0120
0050/0331 0 0 00000 0 00 0000+00
ALLEGHENY RR OR CENT RR
0050/0216 BMSBG 61/3022/0050/0120
007426 FT 1 0 00088 0 00 1096+47
5 0050/0000 LENGTH(AH 2337 BK 0788)
RAMP F RD
(SR8002 SEG 0010/1950)
RAMP G RD
0040/0667 (SR8002 SEG 0020/0000)
0040/0548 TO 8002/0020 SH
(CONN)
BROK. STRW TR
STRUCTURE LENGTH 12 FT
0040/0232 BMSID 61/3022/0040/0286
018 "DIA CIRC CONCR
LEN=0050 INSTALLED UNKN
0040/0200 BMSSEN 61/3022/0040/0000
0040/0136 1 0 00088 0 00 1092+74
006638 FT 018 "DIA CIRC CONCR
LEN=0050 INSTALLED UNKN
US 6 WEST BOUND
BMSBG 61/3022/0040/0000
MFC BEGIN = D
5 0040/0000 LENGTH(AH 0788 BK 1987)
RAMP I RD
(SR8002 SEG 0262/0338)
RAMP H RD
0030/1164 (SR8002 SEG 0252/0000)

EXTRACT DATE: 12/28/2024 ROADWAY MANAGEMENT SYSTEM PAGE NUMBER: 353
PRINT DATE: 12/30/2024 SLD COUNTY/SR - ANNUAL PRINT COUNTY: WARREN

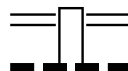
DIR: B TOTAL LEN: 3.662 MI. DIST: 01-6 SR: 3022
LEFT MUN: BROKENSTRAW T RIGHT MUN: BROKENSTRAW T

	004651 FT			004651 FT	1 0 00088 0 00 1073+42
				0030/0000	LENGTH(AH 1987 BK 2231)
				0020/2154	BROKENSTRAW
					YOUNGSVILLE B
				0020/1070	015 "DIA CIRC CONCR
					LEN=0040 INSTALLED 1997
				0020/0760	015 "DIA CIRC CONCR
					LEN=0040 INSTALLED 1997
	002420 FT			002420 FT	1 0 00088 0 00 1050+92
				0020/0000	LENGTH(AH 2231 BK 2420)
				0010/2360	015 "DIA CIRC CONCR
					LEN=0045 INSTALLED 1997
DAVIS ST				0010/2184	OAK ST
(BORO)	0010/2184	==	==		(BORO)
				0010/2180	015 "DIA CIRC CONCR
					LEN=0040 INSTALLED 1997
				0010/1865	015 "DIA CIRC CONCR
					LEN=0040 INSTALLED 1997
BATES ST				0010/1865	BATES ST ET
(BORO)	0010/1320	==	==		(BORO)
				0010/1310	015 "DIA CIRC CONCR
					LEN=0040 INSTALLED 1997
CHURCH ST				0010/1310	FIREMAN DR
(BORO)	0010/0974	==	==		(BORO)
				0010/0974	015 "DIA CIRC CONCR
					LEN=0040 INSTALLED 1997
				0010/0940	015 "DIA CIRC CONCR
					LEN=0040 INSTALLED 1997
				0010/0675	RAILROAD ST
					(BORO)
				0010/0635	FORD ST
					(BORO)
LOOF ST				0010/0487	(BORO)
(BORO)	0010/0457	==			
				0010/0405	BMS EN 61/3022/0010/0216
					0 0 00000 0 00 0000+00
				0010/0247	BROKENSTRAW
				000000 FT	BMS BG 61/3022/0010/0216
	000000 FT				1 0 00088 0 00 1026+59
				NC EA	ST MAIN ST
					MAIN ST
				INTER-BK	(SR0027 SEG 0470/0000)
					MAIN ST
					(SR0027 SEG 0470/0000)
					MFC BEGIN = E
				0010/0000	LENGTH(AH 2420 BK 0000)


EXTRACT DATE: 12/28/2024 ROADWAY MANAGEMENT SYSTEM PAGE NUMBER: 352
PRINT DATE: 12/30/2024 SLD COUNTY/SR - ANNUAL PRINT COUNTY: WARREN

DIR: B TOTAL LEN: 2.559 MI. DIST: 01-6 SR: 3020
LEFT MUN: WATSON T RIGHT MUN: WATSON T

013513 FT

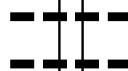


013513 FT HEARTS CONTENT RD
0050/3534 (SR3005 SEG 0170/0000)
018 "DIA CIRC CONCR
0050/3525 LEN=0070 INSTALLED 1996

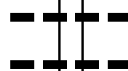


018 "DIA CIR PLASTIC
0050/1810 LEN=0035 INSTALLED 1996
030 "DIA CIRC METAL
0050/1405 LEN=0040 INSTALLED 1996

009979 FT



009979 FT 2 0 61042 0 00 0100+68
5 0050/0000 LENGTH(AH 3534 BK 2505)
018 "DIA CIR PLASTIC
0040/2275 LEN=0040 INSTALLED 2004
018 "DIA CIR PLASTIC
0040/1995 LEN=0045 INSTALLED UNKN



015 "DIA CIRC CONCR
0040/0928 LEN=0035 INSTALLED 1996
018 "DIA CIRC METAL
0040/0625 LEN=0035 INSTALLED 1996

EXTRACT DATE: 12/28/2024 ROADWAY MANAGEMENT SYSTEM PAGE NUMBER: 351
PRINT DATE: 12/30/2024 SLD COUNTY/SR - ANNUAL PRINT COUNTY: WARREN

DIR: B TOTAL LEN: 2.559 MI. DIST: 01-6 SR: 3020
LEFT MUN: WATSON T RIGHT MUN: WATSON T

MICKLESON LN
(T665)
LC FOR MICKLESON LN
(CONN)

007474 FT

0030/1626

0030/1472

004498 FT

002181 FT

000000 FT

007474 FT 2 0 61042 0 00 0075+63
S 0040/0000 LENGTH(AH 2505 BK 2976)

024 "DIA CIR PLASTIC
0030/2198 LEN=0050 INSTALLED 2011

018 "DIA CIR PLASTIC
LEN=0050 INSTALLED 2011
015 "DIA CIRC CONCR
0030/0994 LEN=0035 INSTALLED 1996
024 "DIA CIR PLASTIC
0030/0620 LEN=0040 INSTALLED 1996
0030/0285 LEN=0040 INSTALLED 1996
004498 FT 2 0 61042 0 00 0045+41

030 "DIA CIRC METAL
LEN=0035 INSTALLED 1996
S 0030/0000 LENGTH(AH 2976 BK 2317)

015 "DIA CIRC METAL
0020/1857 LEN=0060 INSTALLED 1996
018 "DIA CIRC METAL
0020/1467 LEN=0040 INSTALLED 1996
018 "DIA CIR PLASTIC
0020/1081 LEN=0040 INSTALLED 2011
024 "DIA CIR PLASTIC
0020/0821 LEN=0040 INSTALLED 2011
018 "DIA CIR PLASTIC
0020/0649 LEN=0040 INSTALLED 1996
018 "DIA CIR PLASTIC
0020/0387 LEN=0050 INSTALLED UNKN

018 "DIA CIRC CONCR
0020/0095 LEN=0040 INSTALLED 1996
002181 FT 2 0 61042 0 00 0022+02
S 0020/0000 LENGTH(AH 2317 BK 2181)

024 "DIA CIR PLASTIC
0010/1907 LEN=0050 INSTALLED UNKN
024 "DIA CIR PLASTIC
0010/1390 LEN=0045 INSTALLED 2011
018 "DIA CIR PLASTIC
0010/0898 LEN=0040 INSTALLED 2011
030 "DIA CIRC METAL
0010/0548 LEN=0045 INSTALLED UNKN

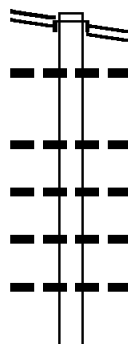
000000 FT 2 0 61042 0 00 0000+00
NC CO BHAM HILL RD

SR 0062 SH
(SR0062 SEG 0210/1018)
MFC BEGIN = E
S 0010/0000 LENGTH(AH 2181 BK 0000)

EXTRACT DATE: 12/28/2024 ROADWAY MANAGEMENT SYSTEM PAGE NUMBER: 350
PRINT DATE: 12/30/2024 SLD COUNTY/SR - ANNUAL PRINT COUNTY: WARREN

DIR: B TOTAL LEN: 1.877 MI. DIST: 01-6 SR: 3018
LEFT MUN: LIMESTONE T RIGHT MUN: LIMESTONE T

009912 FT
HEARTS CONTENT RD
(SR3005 SEG 0110/0000) 0040/2597



007315 FT

009912 FT
INTER-AHD ECONOMITE RD
(T317)
HEARTS CONTENT RD
(SR3005 SEG 0110/0000)
0040/2597 018 "DIA CIR PLASTIC
0040/2565 LEN=0040 INSTALLED UNKN

018 "DIA CIR PLASTIC
0040/1905 LEN=0045 INSTALLED UNKN
018 "DIA CIR PLASTIC
0040/1535 LEN=0035 INSTALLED UNKN
024 "DIA CIR PLASTIC
0040/1195 LEN=0030 INSTALLED UNKN
018 "DIA CIRC CONCR
0040/0690 LEN=0035 INSTALLED 2003

007315 FT 2 0 61059 0 00 0073+15

EXTRACT DATE: 12/28/2024 ROADWAY MANAGEMENT SYSTEM PAGE NUMBER: 349
PRINT DATE: 12/30/2024 SLD COUNTY/SR - ANNUAL PRINT COUNTY: WARREN

DIR: B TOTAL LEN: 1.877 MI. DIST: 01-6 SR: 3018
LEFT MUN: LIMESTONE T RIGHT MUN: LIMESTONE T

004997 FT

002504 FT

000000 FT

5	0040/0000	LENGTH(AH 2597 BK 2318)
		036"H 00"W MULT PLSTIC
	0030/2220	LEN=0040 INSTALLED 2014
		018"DIA CIR PLASTIC
	0030/1835	LEN=0050 INSTALLED 2002
		018"DIA CIR PLASTIC
	0030/1632	LEN=0040 INSTALLED 2002
		018"DIA CIR PLASTIC
	0030/1105	LEN=0030 INSTALLED 2011
		018"DIA CIR PLASTIC
	0030/0935	LEN=0040 INSTALLED 2011
		018"DIA CIR PLASTIC
	0030/0700	LEN=0030 INSTALLED UNKN
		018"DIA CIR PLASTIC
	0030/0250	LEN=0030 INSTALLED UNKN
	004997 FT	2 0 61059 0 00 0049+97
5	0030/0000	LENGTH(AH 2318 BK 2493)
		018"DIA CIR PLASTIC
	0020/2238	LEN=0030 INSTALLED UNKN
		018"DIA CIR PLASTIC
	0020/1625	LEN=0030 INSTALLED UNKN
		018"DIA CIR PLASTIC
	0020/1351	LEN=0030 INSTALLED UNKN
		018"DIA CIR PLASTIC
	0020/1030	LEN=0040 INSTALLED 2011
		018"DIA CIR PLASTIC
	0020/0835	LEN=0030 INSTALLED UNKN
		018"DIA CIR PLASTIC
	0020/0103	LEN=0040 INSTALLED 2002
	002504 FT	2 0 61059 0 00 0025+04
5	0020/0000	LENGTH(AH 2493 BK 2504)
		018"DIA CIR PLASTIC
	0010/2075	LEN=0030 INSTALLED UNKN
		018"DIA CIR PLASTIC
	0010/1845	LEN=0040 INSTALLED UNKN
		024"DIA CIR PLASTIC
	0010/1170	LEN=0030 INSTALLED UNKN
		018"DIA CIRC CONCR
	0010/0050	LEN=0030 INSTALLED UNKN
	000000 FT	2 0 61059 0 00 0000+00
		NC B I MBER RUN RD
		SR 0062 SH
		(SR0062 SEG 0130/0000)
		MFC BEGIN = E
5	0010/0000	LENGTH(AH 2504 BK 0000)

EXTRACT DATE: 12/28/2024 ROADWAY MANAGEMENT SYSTEM PAGE NUMBER: 348
PRINT DATE: 12/30/2024 SLD COUNTY/SR - ANNUAL PRINT COUNTY: WARREN

DIR: B TOTAL LEN: 2.128 MI. DIST: 01-6 SR: 3017
LEFT MUN: YOUNGSVILLE B RIGHT MUN: YOUNGSVILLE B

011234 FT

011234 FT
INTER-AHD

RAILROAD ST
(BORO)
HILLSIDE DR
(BORO)

0040/1200

024 "DIA CIR PLASTIC

0040/0700

LEN=0040 INSTALLED UNKN

010034 FT

0040/0100

018 "DIA CIR PLASTIC

010034 FT

LEN=0040 INSTALLED UNKN

2 0 61045 0 00 0284+03

YOUNGSVILLE

BROKENSTRAW T

5 0040/0000

LENGTH(AH 1200 BK 1357)

0030/1313

018 "DIA CIR PLASTIC

0030/0920

LEN=0035 INSTALLED UNKN

0030/0650

018 "DIA CIR PLASTIC

0030/0461

LEN=0035 INSTALLED UNKN

0030/0338

018 "DIA CIR PLASTIC

0030/0114

LEN=0040 INSTALLED 2005

008677 FT

024 "DIA CIR PLASTIC

5 0030/0000

018 "DIA CIR PLASTIC

LEN=0035 INSTALLED UNKN

2 0 61045 0 00 0269+60

LENGTH(AH 1357 BK 2973)

0024/2768

018 "DIA CIR PLASTIC

0024/2501

LEN=0040 INSTALLED UNKN

018 "DIA CIR PLASTIC

EXTRACT DATE: 12/28/2024 ROADWAY MANAGEMENT SYSTEM PAGE NUMBER: 347
PRINT DATE: 12/30/2024 SLD COUNTY/SR - ANNUAL PRINT COUNTY: WARREN

DIR: B TOTAL LEN: 2.128 MI. DIST: 01-6 SR: 3017
LEFT MUN: BROKENSTRAW T RIGHT MUN: BROKENSTRAW T

	-- --	0024/1993	LEN=0035	INSTALLED	UNKN
	-- --	0024/1448	018 "DIA	CIR PLASTIC	UNKN
	-- --	0024/1128	015 "DIA	CIRC CONCR	UNKN
	-- --	0024/0731	LEN=0035	INSTALLED	UNKN
	-- --	0024/0518	018 "DIA	CIR PLASTIC	UNKN
	-- --	0024/0238	015 "DIA	CIRC CONCR	UNKN
	-- --	0024/0083	LEN=0035	INSTALLED	UNKN
005704 FT	-- --	005704 FT	LEN=0050	INSTALLED	UNKN
	-- --	0024/0000	018 "DIA	CIR PLASTIC	UNKN
	-- --	0020/2750	LEN=0040	INSTALLED	UNKN
	-- --	0020/2305	2 0 61045	0 00 0240+13	
	-- --	0020/2032	5 LENGTH(AH	2973 BK 2947)	
	-- --		018 "DIA	CIRC METAL	
	-- --		LEN=0035	INSTALLED	UNKN
	-- --		018 "DIA	CIR PLASTIC	UNKN
	-- --		LEN=0035	INSTALLED	UNKN
	-- --		018 "DIA	CIR PLASTIC	UNKN
	-- --		LEN=0040	INSTALLED	UNKN
	-- --		018 "DIA	CIR PLASTIC	
002757 FT	-- --	0020/0885	LEN=0034	INSTALLED	1998
	-- --	002757 FT	2 0 61045	0 00 0210+66	
	-- --	0020/0000	5 LENGTH(AH	2947 BK 2757)	
	-- --		018 "DIA	CIR PLASTIC	
	-- --	0010/1800	LEN=0035	INSTALLED	UNKN
	-- --	0010/1420	018 "DIA	CIR PLASTIC	UNKN
CRIPPEN HILL RD (T435)	-- --	0010/1053	LEN=0035	INSTALLED	UNKN
	==		018 "DIA	CIRC CONCR	
	-- --	0010/0870	LEN=0030	INSTALLED	UNKN
	-- --	0010/0480	018 "DIA	CIRC CONCR	UNKN
	-- --	0010/0194	LEN=0030	INSTALLED	UNKN
	==		ALLEGHENY	SPRING RD	
	-- --		(T431)		
	-- --	0010/0034	018 "DIA	CIRC CONCR	
000000 FT	-- --	000000 FT	LEN=0020	INSTALLED	UNKN
	-- --		2 0 61045	0 00 0183+09	
	-- --		NC YORK HILL RD		
	-- --		INTER-BK	YORK HILL RD	
ROCKY RIDGE RD (T642)	-- --	0010/0000	(T424)		
	==		MFC BEGIN = E		
	-- --	0010/0000	5 LENGTH(AH	2757 BK 0000)	

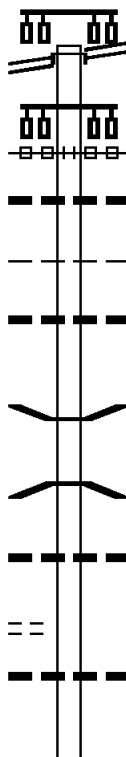
EXTRACT DATE: 12/28/2024 ROADWAY MANAGEMENT SYSTEM PAGE NUMBER: 346
PRINT DATE: 12/30/2024 SLD COUNTY/SR - ANNUAL PRINT COUNTY: WARREN

DIR: B TOTAL LEN: 2.276 MI. DIST: 01-6 SR: 3016
LEFT MUN: YOUNGSVILLE B RIGHT MUN: YOUNGSVILLE B

012019 FT

GRAND ARMY OF THE REP H
(SR0006 SEG 0400/0000) 0040/3705

2 0 61058 0 00 0083+05 008314 FT
MEAD RUN RD
(T428) 0040/0000



012019 FT
INTER-AHD

W MAIN ST
(SR0027 SEG 0460/0000)
GRAND ARMY OF THE REP H
(SR0006 SEG 0400/0000)
0040/3705
(AAR 528494J)#TRKS 01
MID BLOCK TRAFFIC SIGNA
(TWP)
0040/3592
016 "DIA CIR UNKNOWN
LEN=0040 INSTALLED 1998
0040/3470
YOUNGSVILLE
BROKENSTRAW T
0040/2817
012 "DIA CIRC CONCR
LEN=0030 INSTALLED 1998
0040/2806
0040/1325 BMS EN 61/3016/0040/1294
0 0 00000 0 00 0000+00
MEAD RUN
0040/1294 BMSBG 61/3016/0040/1294
0040/0500 030 "DIA CIR PLASTIC
008314 FT LEN=0040 INSTALLED 2015
5 0040/0000 LENGTH(AH 3705 BK 3425)
0030/3405 015 "DIA CIRC METAL
LEN=0045 INSTALLED 1998

EXTRACT DATE: 12/28/2024 ROADWAY MANAGEMENT SYSTEM PAGE NUMBER: 345
PRINT DATE: 12/30/2024 SLD COUNTY/SR - ANNUAL PRINT COUNTY: WARREN

DIR: B TOTAL LEN: 2.276 MI. DIST: 01-6 SR: 3016
LEFT MUN: BROKENSTRAW T RIGHT MUN: BROKENSTRAW T

WILLIAMS ST
(T418)

0030/1865 ==

OLD PITTSFIELD RD
(T443)

0030/0465 ==

004889 FT

AIRPORT LN
(PRDR)

0020/1641 ==

001853 FT

000000 FT

NC OLD PITTSFIELD RD
030 "DIA CIR PLASTIC
0030/0460 LEN=0050 INSTALLED 2023
0030/0014 BMS EN 61/3016/0030/0000
004889 FT 2 0 61058 0 00 0048+86
BROKENSTRAW
BMSBG 61/3016/0030/0000
5 0030/0000 LENGTH(AH 3425 BK 3036)
0020/2378 BMS EN 61/3016/0020/2110
2 0 61058 0 00 0039+68
BROKENSTRAW
0020/2110 BMSBG 61/3016/0020/2110
0020/1610 018 "DIA CIR PLASTIC
LEN=0040 INSTALLED 1998
001853 FT 2 0 61058 0 00 0018+58
BROKSTRAW CK
STRUCTURE LENGTH 10 FT
BMSID 61/3016/0020/0000
5 0020/0000 LENGTH(AH 3036 BK 1853)
0010/0049 BMS EN 61/3016/0010/0030
2 0 61058 0 00 0000+30
BROKENSTRAW CK TR
0010/0030 BMSBG 61/3016/0010/0030
000000 FT 2 0 61058 0 00 0000+00
NC CO UVERS CROSSING RD
CRIPPEN HILL RD
(T435)
INTER-BK MAYNARD RD
(T439)
MFC BEGIN = E
5 0010/0000 LENGTH(AH 1853 BK 0000)

EXTRACT DATE: 12/28/2024 ROADWAY MANAGEMENT SYSTEM PAGE NUMBER: 344
PRINT DATE: 12/30/2024 SLD COUNTY/SR - ANNUAL PRINT COUNTY: WARREN

DIR: B TOTAL LEN: 3.434 MI. DIST: 01-6 SR: 3015
LEFT MUN: ELDRED T RIGHT MUN: ELDRED T

018131 FT

018131 FT MICKLE HILL RD
0070/2951 (SR3008 SEG 0090/0000)

015180 FT

0070/0219 BMS EN 61/3015/0070/0209
2 0 61008 0 00 0153+78
CALDWELL CK.
0070/0209 BMS BG 61/3015/0070/0209
0070/0010 BMS EN 61/3015/0070/0000
015180 FT 2 0 61008 0 00 0151+73
CALDWELL CK.
BMS BG 61/3015/0070/0000
S 0070/0000 LENGTH(AH 2951 BK 2388)

012792 FT

0060/0395 018 " DIA CIRC CONCR
LEN=0050 INSTALLED 1996
NEWTON RD
0060/0317 (T381)
CALDWELL CK.
STRUCTURE LENGTH 13 FT
0060/0305 BMS ID 61/3015/0060/0351
012792 FT 2 0 61008 0 00 0127+45
S 0060/0000 LENGTH(AH 2388 BK 1742)

011050 FT

0050/1130 018 " DIA CIR PLASTIC
LEN=0050 INSTALLED 2000
011050 FT 2 0 61008 0 00 0110+03
S 0050/0000 LENGTH(AH 1742 BK 2208)
018 " DIA CIR PLASTIC
0040/1930 LEN=0040 INSTALLED 2000

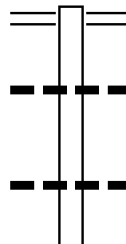
EXTRACT DATE: 12/28/2024 ROADWAY MANAGEMENT SYSTEM PAGE NUMBER: 343
PRINT DATE: 12/30/2024 SLD COUNTY/SR - ANNUAL PRINT COUNTY: WARREN

DIR: B TOTAL LEN: 3.434 MI. DIST: 01-6 SR: 3015
LEFT MUN: ELDRED T RIGHT MUN: ELDRED T

2 0 61008 0 00 0088+36 008842 FT EUREKA RD (T377)	0040/0000	==	==	5 0040/0000	008842 FT REYNOLDS RD (T375) LENGTH(AH 2208 BK 2697)
					CALDWELL CK. STRUCTURE LENGTH 13 FT BMSID 61/3015/0030/1575
FIDDLERSGREEN RD (T369)	0030/0783	==		0030/1575	
	006145 FT	---	---	5 0030/0420	012"H 18"W ELLIP METAL LEN=0035 INSTALLED 1996
		---	---	006145 FT	2 0 61008 0 00 0061+39
		---	---	5 0030/0000	LENGTH(AH 2697 BK 2956)
		---	---		024 "DIA CIR PLASTIC
		---	---	0020/2590	LEN=0075 INSTALLED 1996
		---	---		018 "DIA CIR PLASTIC
		---	---	0020/1850	LEN=0050 INSTALLED 1996
		---	---		018 "DIA CIRC METAL
		---	---	0020/1260	LEN=0035 INSTALLED 1996
		---	---		018 "DIA CIR PLASTIC
		---	---	0020/1130	LEN=0040 INSTALLED 2000
	003189 FT	---	---	003189 FT	2 0 61008 0 00 0031+92
		---	---	5 0020/0000	LENGTH(AH 2956 BK 3189)
		---	---		018 "DIA CIR PLASTIC
		---	---	0010/2985	LEN=0040 INSTALLED 2009
		---	---		018 "DIA CIRC METAL
		---	---	0010/2200	LEN=0045 INSTALLED 2004
		---	==		HUNT RD
				0010/2126	(T320)
				0010/0865	BMS EN 61/3015/0010/0860
					2 0 61008 0 00 0000+00
					CALDWELL CK.
				0010/0833	BMS BG 61/3015/0010/0860
					024 "DIA CIR PLASTIC
				0010/0425	LEN=0040 INSTALLED 2004
	000000 FT	---	---	000000 FT	2 0 61008 0 00 0000+00
				NC SA	NFORD RD
					SR 0027 SH
					(SR0027 SEG 0210/0000)
					MFC BEGIN = D
				5 0010/0000	LENGTH(AH 3189 BK 0000)

EXTRACT DATE: 12/28/2024 ROADWAY MANAGEMENT SYSTEM PAGE NUMBER: 342
PRINT DATE: 12/30/2024 SLD COUNTY/SR - ANNUAL PRINT COUNTY: WARREN
DIR: B TOTAL LEN: 4.086 MI. DIST: 01-6 SR: 3014
LEFT MUN: PITTSFIELD T RIGHT MUN: PITTSFIELD T

021576 FT



021576 FT DAVEY HILL RD
0080/2842 (SR3007 SEG 0280/0000)
0080/2230 018 "DIA CIRC CONCR
LEN=0040 INSTALLED 1998
0080/1075 015 "DIA CIRC CONCR
LEN=0030 INSTALLED 1998
015 "DIA CIRC METAL

EXTRACT DATE: 12/28/2024 ROADWAY MANAGEMENT SYSTEM PAGE NUMBER: 341
PRINT DATE: 12/30/2024 SLD COUNTY/SR - ANNUAL PRINT COUNTY: WARREN

DIR: B TOTAL LEN: 4.086 MI. DIST: 01-6 SR: 3014
LEFT MUN: PITTSFIELD T RIGHT MUN: PITTSFIELD T

018734 FT

0080/0360 LEN=0030 INSTALLED 1998
018734 FT 2 0 61043 0 00 0110+14
S 0080/0000 LENGTH(AH 2842 BK 2273)

016461 FT

016461 FT 2 0 61043 0 00 0087+41
030 "DIA CIRC PLASTIC
LEN=0050 INSTALLED 2002
S 0070/0000 LENGTH(AH 2273 BK 3837)
MEADOW LN
0060/3384 (PRDR)

012624 FT

012624 FT 2 0 61043 0 00 0049+25
S 0060/0000 LENGTH(AH 3837 BK 2368)

010256 FT

010256 FT 2 0 61043 0 00 0025+37
S 0050/0000 LENGTH(AH 2368 BK 2569)
015 "DIA CIRC CONCR
0040/2515 LEN=0035 INSTALLED 1998

007687 FT

0040/1735 015 "DIA CIRC METAL
LEN=0040 INSTALLED 1998
0040/1230 018 "DIA CIRC METAL
LEN=0035 INSTALLED 1998
0040/0890 018 "DIA CIRC CONCR
LEN=0030 INSTALLED 1998
0040/0380 015 "DIA CIRC CONCR
LEN=0030 INSTALLED 1998
007687 FT 2 0 61043 0 00 0000+00
COLE HILL RD
(SR3013 SEG 0070/3123)
NC OLD GARLAND RD

EXTRACT DATE: 12/28/2024 ROADWAY MANAGEMENT SYSTEM PAGE NUMBER: 340
PRINT DATE: 12/30/2024 SLD COUNTY/SR - ANNUAL PRINT COUNTY: WARREN

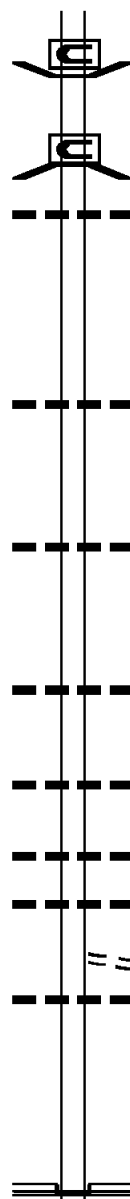
DIR: B TOTAL LEN: 4.086 MI.
LEFT MUN: PITTSFIELD T

DIST: 01-6 SR: 3014
RIGHT MUN: PITTSFIELD T

005470 FT

002730 FT

000000 FT



0040/0000 LENGTH(AH 2569 BK 2217)
BMSBN 61/3014/0030/2054
0030/2146 2 0 61010 0 00 0180+88
BRIDGE CLOSED
BROKENSTRAW
0030/2054 BMSBG 61/3014/0030/2054
036 "DIA CIR PLASTIC
0030/1605 LEN=0060 INSTALLED 2002

005470 FT 2 0 61010 0 00 0201+57
0030/0000 LENGTH(AH 2217 BK 2740)
018 "DIA CIR UNKNOWN
0020/2720 LEN=0030 INSTALLED 1998

0020/1140 015 "DIA CIRC CONCR
LEN=0030 INSTALLED 2002

002730 FT 1 0 00089 4 00 0025+00
018 "DIA CIRC CONCR
LEN=0030 INSTALLED 1998
0020/0000 LENGTH(AH 2740 BK 2730)

0010/1680 018 "DIA CIRC CONCR
LEN=0030 INSTALLED 1998

0010/0885 015 "DIA CIRC CONCR
LEN=0035 INSTALLED 1998
0010/0346 015 "DIA CIRC CONCR
LEN=0035 INSTALLED 1998
FOR SR 0027 AND 3014
(CONN)
0010/0161 015 "DIA CIRC CONCR
LEN=0030 INSTALLED 1998
0010/0135 1 0 00089 4 00 0000+00
000000 FT NC KANE RD
SR 0027 SH
(SR0027 SEG 0370/0000)
INTER-BK EXTENSION RD
(T432)
MFC BEGIN = E
0010/0000 LENGTH(AH 2730 BK 0000)

EXTRACT DATE: 12/28/2024 ROADWAY MANAGEMENT SYSTEM PAGE NUMBER: 339
PRINT DATE: 12/30/2024 SLD COUNTY/SR - ANNUAL PRINT COUNTY: WARREN
DIR: B TOTAL LEN: 3.392 MI. DIST: 01-6 SR: 3013
LEFT MUN: PITTSFIELD T RIGHT MUN: PITTSFIELD T

017908 FT

017908 FT
INTER-AHD KANE RD
(SR3014 SEG 0040/0000)
OLD GARLAND RD
(SR3014 SEG 0040/0000)



0070/3123

EXTRACT DATE: 12/28/2024 ROADWAY MANAGEMENT SYSTEM PAGE NUMBER: 338
PRINT DATE: 12/30/2024 SLD COUNTY/SR - ANNUAL PRINT COUNTY: WARREN

DIR: B TOTAL LEN: 3.392 MI. DIST: 01-6 SR: 3013
LEFT MUN: PITTSFIELD T RIGHT MUN: PITTSFIELD T

014785 FT

011456 FT

2 0 61010 0 00 0090+62 009065 FT
MARSHIANNE RD
(T395) 0050/0000

0070/2765	018 "DIA LEN=0040	CIR PLASTIC INSTALLED 2003
0070/2075	024 "DIA LEN=0046	CIR PLASTIC INSTALLED UNKN
0070/1830	018 "DIA LEN=0045	CIR PLASTIC INSTALLED UNKN
0070/1660	024 "DIA LEN=0046	CIR PLASTIC INSTALLED UNKN
0070/1405	018 "DIA LEN=0044	CIR PLASTIC INSTALLED UNKN
0070/0925	024 "DIA LEN=0042	CIR PLASTIC INSTALLED UNKN
0070/0650	024 "DIA LEN=0045	CIR PLASTIC INSTALLED UNKN
0070/0379	024 "DIA LEN=0050	CIRC METAL INSTALLED UNKN
0070/0166	024 "DIA LEN=0058	CIR PLASTIC INSTALLED UNKN
0070/0008	024 "DIA LEN=0048	CIR PLASTIC INSTALLED UNKN
014785 FT	2 0 61010 0 00 0147+82	
0070/0000	LENGTH(AH	3123 BK 3329)
0060/1390	018 "DIA LEN=0032	CIR PLASTIC INSTALLED UNKN
0060/0970	018 "DIA LEN=0035	CIRC CONCR INSTALLED UNKN
0060/0645	018 "DIA LEN=0042	CIR PLASTIC INSTALLED UNKN
0060/0365	018 "DIA LEN=0040	CIR PLASTIC INSTALLED UNKN
011456 FT	2 0 61010 0 00 0114+53	
0060/0000	LENGTH(AH	3329 BK 2391)
0050/2113	030 "DIA LEN=0045	CIRC CONCR INSTALLED UNKN
0050/1612	018 "DIA LEN=0048	CIR PLASTIC INSTALLED UNKN
0050/1390	018 "DIA LEN=0055	CIR PLASTIC INSTALLED UNKN
009065 FT		
0050/0000	LENGTH(AH	2391 BK 1552)

EXTRACT DATE: 12/28/2024 ROADWAY MANAGEMENT SYSTEM PAGE NUMBER: 337
PRINT DATE: 12/30/2024 SLD COUNTY/SR - ANNUAL PRINT COUNTY: WARREN

DIR: B TOTAL LEN: 3.392 MI. DIST: 01-6 SR: 3013
LEFT MUN: PITTSFIELD T RIGHT MUN: PITTSFIELD T

	0040/1525	018 "DIA CIR PLASTIC LEN=0042 INSTALLED UNKN
007513 FT	0040/0031 007513 FT 5 0040/0000	018 "DIA CIR PLASTIC LEN=0040 INSTALLED 1999 2 0 61010 0 00 0075+35 LENGTH(AH 1552 BK 2129) 018 "DIA CIR PLASTIC LEN=0042 INSTALLED UNKN
005384 FT	0030/1551 0030/0633 0030/0230 005384 FT 5 0030/0000	018 "DIA CIR PLASTIC LEN=0040 INSTALLED UNKN 018 "DIA CIR PLASTIC LEN=0044 INSTALLED UNKN 2 0 61010 0 00 0054+06 LENGTH(AH 2129 BK 3082)
002302 FT	0020/1490 0020/0080 002302 FT 5 0020/0000	018 "DIA CIRC METAL LEN=0035 INSTALLED UNKN 024 "DIA CIRC METAL LEN=0042 INSTALLED UNKN 2 0 61010 0 00 0023+02 LENGTH(AH 3082 BK 2302) 018 "DIA CIRC METAL LEN=0042 INSTALLED UNKN
000000 FT	0010/0125 0010/0095 000000 FT NC CO INTER-BK 5 0010/0000	018 "DIA CIR PLASTIC LEN=0035 INSTALLED 2003 PITTSFIELD DEERFIELD T 2 0 61010 0 00 0000+00 LE HILL RD MORRISON HILL RD (SR3011 SEG 0150/0000) HILLTOP DR (T368) MFC BEGIN = E LENGTH(AH 2302 BK 0000)

ROSS HILL RD
(SR3011 SEG 0150/0000) 0010/0000

EXTRACT DATE: 12/28/2024 ROADWAY MANAGEMENT SYSTEM PAGE NUMBER: 336
PRINT DATE: 12/30/2024 SLD COUNTY/SR - ANNUAL PRINT COUNTY: WARREN

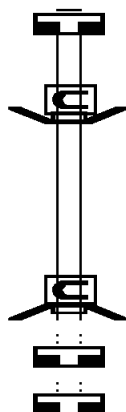
DIR: B TOTAL LEN: .020 MI. DIST: 01-6 SR: 3012
LEFT MUN: SPRING CREEK T RIGHT MUN: SPRING CREEK T

000103 FT

000000 FT

000000 FT

000000 FT



000103 FT

7032/0000

INTER-AHD

0030/0103

000000 FT

NC CE

INTER-BK

0030/0000

000000 FT

7020/0000

000000 FT

7010/0000

LENGTH(AH 1181 BK 0103)
BMSEN 61/3012/0030/0000
CEMETERY RD
(T336)

2 0 61084 0 00 0049+49

CEMETERY RD
CEMETERY RD
(T336)

BRIDGE CLOSED

BROKEN STRAW

BMSBG 61/3012/0030/0000

LENGTH(AH 0103 BK 2514)

LENGTH(AH 2514 BK 2514)

LENGTH(AH 2514 BK 0000)

EXTRACT DATE: 12/28/2024 ROADWAY MANAGEMENT SYSTEM PAGE NUMBER: 335
PRINT DATE: 12/30/2024 SLD COUNTY/SR - ANNUAL PRINT COUNTY: WARREN

DIR: B TOTAL LEN: 8.046 MI. DIST: 01-6 SR: 3011
LEFT MUN: PITTSFIELD T RIGHT MUN: PITTSFIELD T

ZOLKO RD
(T376)

042481 FT

042481 FT
INTER-AHD

TORPEDO RD
(T393)
SR 0027 SH
(SR0027 SEG 0310/0000)
018 "DIA CIRC METAL
LEN=0060 INSTALLED 1997
030 "DIA CIR PLASTIC
LEN=0060 INSTALLED 2009

0170/0906

0170/0755

018 "DIA CIRC CONCR
LEN=0030 INSTALLED 1997
024 "DIA CIR PLASTIC
LEN=0045 INSTALLED 1997
2 0 61011 0 00 0412+26
LENGTH(AH 1391 BK 2642)

041090 FT

0170/0340

5

0170/0000

024 "DIA CIR PLASTIC
LEN=0040 INSTALLED 1997
018 "DIA CIRC METAL
LEN=0035 INSTALLED 1997
024 "DIA CIR PLASTIC
LEN=0035 INSTALLED 1997
018 "DIA CIR PLASTIC
LEN=0050 INSTALLED 2004
024 "DIA CIR PLASTIC
LEN=0040 INSTALLED UNKN

038448 FT

0160/0250

5

0160/0000

2 0 61011 0 00 0385+84
LENGTH(AH 2642 BK 2522)
024 "DIA CIR PLASTIC
LEN=0040 INSTALLED 1997

0150/1440

024 "DIA CIR PLASTIC
LEN=0075 INSTALLED 1997

035926 FT

0150/0020

035926 FT

NC RD

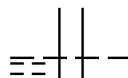
018 "DIA CIR PLASTIC
LEN=0040 INSTALLED 1997
2 0 61011 0 00 0360+62
SS HILL RD
COLE HILL RD
(SR3013 SEG 0010/0000)

EXTRACT DATE: 12/28/2024 ROADWAY MANAGEMENT SYSTEM PAGE NUMBER: 334
PRINT DATE: 12/30/2024 SLD COUNTY/SR - ANNUAL PRINT COUNTY: WARREN

DIR: B TOTAL LEN: 8.046 MI. DIST: 01-6 SR: 3011
LEFT MUN: PITTSFIELD T RIGHT MUN: PITTSFIELD T

HILLTOP RD
(T368)

0150/0000



5 0150/0000

PITTSFIELD
DEERFIELD T
LENGTH(AH 2522 BK 2882)

0140/2020

018 "DIA CIR PLASTIC
LEN=0040 INSTALLED 2005

0140/1230

018 "DIA CIR PLASTIC
LEN=0040 INSTALLED 2005

0140/1030

018 "DIA CIR PLASTIC
LEN=0040 INSTALLED 2005

0140/0945

018 "DIA CIR PLASTIC
LEN=0040 INSTALLED 2005

0140/0530

018 "DIA CIR PLASTIC
LEN=0040 INSTALLED UNKN

033044 FT

0140/0100

018 "DIA CIR PLASTIC
LEN=0040 INSTALLED UNKN

5 0140/0000

2 0 61011 0 00 0331+46
LENGTH(AH 2882 BK 2570)

0130/2011

018 "DIA CIR PLASTIC
LEN=0040 INSTALLED UNKN

0130/1460

018 "DIA CIR PLASTIC
LEN=0040 INSTALLED UNKN

0130/1230

018 "DIA CIR PLASTIC
LEN=0040 INSTALLED 2005

030474 FT

0130/0320

018 "DIA CIRC METAL
LEN=0035 INSTALLED 1996

5 0130/0000

2 0 61011 0 00 0305+76
LENGTH(AH 2570 BK 2785)

0120/2330

018 "DIA CIRC METAL
LEN=0030 INSTALLED 1997

027689 FT

0120/0807

018 "DIA CIR PLASTIC
LEN=0040 INSTALLED UNKN

0120/0430

018 "DIA CIR PLASTIC
LEN=0040 INSTALLED UNKN

5 0120/0000

2 0 61011 0 00 0277+91
TIDIOUT CK.
STRUCTURE LENGTH 15 FT
BMSID 61/3011/0120/0000
LENGTH(AH 2785 BK 2612)

EXTRACT DATE: 12/28/2024 ROADWAY MANAGEMENT SYSTEM PAGE NUMBER: 333
PRINT DATE: 12/30/2024 SLD COUNTY/SR - ANNUAL PRINT COUNTY: WARREN

DIR: B TOTAL LEN: 8.046 MI. DIST: 01-6 SR: 3011
LEFT MUN: DEERFIELD T RIGHT MUN: DEERFIELD T

YOUNGSVILLE RD
(T362)

025077 FT

0110/0000

0110/0857	018 "DIA CIR PLASTIC LEN=0040 INSTALLED 1997
025077 FT	2 0 61011 0 00 0251+20 YOUNGSVILLE RD (T362)
0110/0000	LENGTH(AH 2612 BK 1611) 018 "DIA CIR PLASTIC LEN=0040 INSTALLED 1997
0100/1565	015 "DIA CIRC CONCR LEN=0040 INSTALLED 1997
0100/1400	018 "DIA CIR PLASTIC LEN=0040 INSTALLED 1999

023466 FT

0100/0000

0100/0260	018 "DIA CIR PLASTIC LEN=0040 INSTALLED 1999
023466 FT	2 0 61011 0 00 0234+93
0100/0000	LENGTH(AH 1611 BK 2286)

0090/1525

021180 FT

0090/0000

021180 FT	2 0 61011 0 00 0212+07
0090/0000	LENGTH(AH 2286 BK 3700)
0080/3560	018 "DIA CIR PLASTIC LEN=0040 INSTALLED 1997

0080/2870

KUSHNER RD
(T370)

0080/2131

0080/1610

0080/0930

017480 FT

0080/0000

017480 FT	2 0 61011 0 00 0175+07
0080/0000	LENGTH(AH 3700 BK 2461)
0070/2379	018 "DIA CIR PLASTIC LEN=0035 INSTALLED 1997

0070/1772

018 "DIA CIR PLASTIC

EXTRACT DATE: 12/28/2024 ROADWAY MANAGEMENT SYSTEM PAGE NUMBER: 332
PRINT DATE: 12/30/2024 SLD COUNTY/SR - ANNUAL PRINT COUNTY: WARREN

DIR: B TOTAL LEN: 8.046 MI. DIST: 01-6 SR: 3011
LEFT MUN: DEERFIELD T RIGHT MUN: DEERFIELD T

	0070/1048	LEN=0070	INSTALLED 2009
	0070/0762	018 "DIA CIR PLASTIC LEN=0050	INSTALLED 2009
015019 FT	0070/0135	018 "DIA CIR PLASTIC LEN=0040	INSTALLED 2009
	015019 FT	2 0 61011 0 00	0150+46
	0070/0000	LENGTH(AH 2461 BK 2717)	
	0060/2430	015 "DIA CIRC CONCR LEN=0040	INSTALLED 1997
012302 FT	0060/0735	018 "DIA CIR PLASTIC LEN=0040	INSTALLED 1997
	012302 FT	2 0 61011 0 00	0123+29
	0060/0000	LENGTH(AH 2717 BK 2439)	
009863 FT	0050/0515	018 "DIA CIR PLASTIC LEN=0035	INSTALLED 1997
	009863 FT	2 0 61011 0 00	0098+90
	0050/0000	LENGTH(AH 2439 BK 2526)	
	0040/1820	015 "DIA CIRC CONCR LEN=0035	INSTALLED 1997
007337 FT	0040/0011	018 "DIA CIR PLASTIC LEN=0040	INSTALLED 2009
	007337 FT	2 0 61011 0 00	0073+64
	0040/0000	LENGTH(AH 2526 BK 2435)	
SCOTCH PINE RD (T360)	0030/0927	015 "DIA CIRC CONCR LEN=0035	INSTALLED 1997
0030/0452	0030/0250	018 "DIA CIR PLASTIC LEN=0040	INSTALLED 2009

EXTRACT DATE: 12/28/2024 ROADWAY MANAGEMENT SYSTEM PAGE NUMBER: 331
PRINT DATE: 12/30/2024 SLD COUNTY/SR - ANNUAL PRINT COUNTY: WARREN

DIR: B TOTAL LEN: 8.046 MI. DIST: 01-6 SR: 3011
LEFT MUN: DEERFIELD T RIGHT MUN: DEERFIELD T

SCOTCH PINE RD
(T360)

004902 FT

0020/2570

002059 FT

FIRST ST
(BORO)

0010/0403

000000 FT

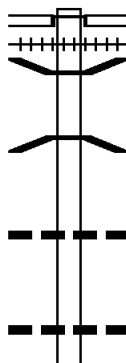
004902 FT	2 0 61011 0 00	0049+02
0030/0000	LENGTH(AH 2435 BK 2843)	
0020/2351	018 "DIA CIR PLASTIC LEN=0045	INSTALLED 1997
0020/1590	018 "DIA CIR PLASTIC LEN=0045	INSTALLED 1997
0020/1295	018 "DIA CIR PLASTIC LEN=0040	INSTALLED 1997
0020/0838	018 "DIA CIR PLASTIC LEN=0055	INSTALLED 1997
NC MO	DEERFIELD HILL RD	
0020/0516	TIDIOUTE B	
0020/0230	015 "DIA CIRC CONCR LEN=0045	INSTALLED 1997
002059 FT	2 0 61011 0 00	0020+59
0020/0000	LENGTH(AH 2843 BK 2059)	
0010/1974	015 "DIA CIRC CONCR LEN=0045	INSTALLED 1997
0010/1520	018 "DIA CIRC CONCR LEN=0045	INSTALLED 1997
0010/1255	018 "DIA CIR PLASTIC LEN=0050	INSTALLED 2009
0010/0970	018 "DIA CIR PLASTIC LEN=0049	INSTALLED UNKN
0010/0939	MCGUIRE RUN RD	
0010/0898	(BORO)	
0010/0841	BMSBG 61/3011/0010/0841 2 0 61011 0 00	0008+24
0010/0804	MCGUIRE RUN	
0010/0638	018 "DIA CIR PLASTIC LEN=0040	INSTALLED 2009
0010/0403	018 "DIA CIR PLASTIC LEN=0100	INSTALLED UNKN
0010/0375	JEFFERSON ST	
000000 FT	(BORO)	
NC MC	015 "DIA CIRC CONCR LEN=0065	INSTALLED 1997
MAIN ST	2 0 61011 0 00	0000+00
INTER-BK	MFC BEGIN = E	
0010/0000	LENGTH(AH 2059 BK 0000)	

EXTRACT DATE: 12/28/2024 ROADWAY MANAGEMENT SYSTEM PAGE NUMBER: 330
PRINT DATE: 12/30/2024 SLD COUNTY/SR - ANNUAL PRINT COUNTY: WARREN

DIR: B TOTAL LEN: 5.891 MI. DIST: 01-6 SR: 3010
LEFT MUN: SPRING CREEK T RIGHT MUN: SPRING CREEK T

031106 FT

031106 FT
INTER-AHD



BLUE EYE RD
(SR4005 SEG 0010/0000)
SR 0426 SH
(SR0426 SEG 0160/0000)
(AAR 528515A) #TRKS 01
BMS EN 61/3010/0120/1390
0 0 00000 0 00 0000+00
BROKEN STRAW
0120/1390 BMSBG 61/3010/0120/1390

029135 FT

0120/0400
029135 FT
0120/0000
0110/1725

018 " DIA CIR PLASTIC
LEN=0040 INSTALLED 2005
1 0 00200 0 00 0291+26
LENGTH(AH 1971 BK 2126)
015 " DIA CIR PLASTIC
LEN=0040 INSTALLED 1998
024 " DIA CIR PLASTIC

EXTRACT DATE: 12/28/2024 ROADWAY MANAGEMENT SYSTEM PAGE NUMBER: 329
PRINT DATE: 12/30/2024 SLD COUNTY/SR - ANNUAL PRINT COUNTY: WARREN

DIR: B TOTAL LEN: 5.891 MI. DIST: 01-6 SR: 3010
LEFT MUN: SPRING CREEK T RIGHT MUN: SPRING CREEK T

1 0 00200 0 00 0270+00 027009 FT
BECK RD
(T334)

0110/0000

023404 FT

1 0 00200 0 00 0205+39 020589 FT
TURNER HILL RD
(T332)

0090/0000

0110/1260 LEN=0040 INSTALLED 2023

027009 FT

0110/0000 LENGTH(AH 2126 BK 3605)
024 "DIA CIR PLASTIC
LEN=0040 INSTALLED 2015

0100/3265

0100/2550 018 "DIA CIR PLASTIC
LEN=0040 INSTALLED 1998

0100/2430 018 "DIA CIR PLASTIC
LEN=0040 INSTALLED 2015

0100/1325 018 "DIA CIR PLASTIC
LEN=0040 INSTALLED 2015

0100/0290 024 "DIA CIR PLASTIC
LEN=0050 INSTALLED 2015

023404 FT 1 0 00200 0 00 0232+59
CEMETERY RD (TBK)
(T336)

0100/0000 LENGTH(AH 3605 BK 2815)

0090/2060 018 "DIA CIR PLASTIC
LEN=0035 INSTALLED 1998

0090/1926 BMSBN 61/3010/0090/1906
1 0 00200 0 00 0224+31
FERRIN RUN

0090/1906 BMSBG 61/3010/0090/1906
JACKSON HILL RD
(T429)

0090/1797

020589 FT

0090/0000 LENGTH(AH 2815 BK 2397)

0080/1480 018 "DIA CIR PLASTIC
LEN=0040 INSTALLED 1998

0080/0935 018 "DIA CIR PLASTIC
LEN=0060 INSTALLED 1998

0080/0715 018 "DIA CIR PLASTIC
LEN=0050 INSTALLED 1998

EXTRACT DATE: 12/28/2024 ROADWAY MANAGEMENT SYSTEM PAGE NUMBER: 328
PRINT DATE: 12/30/2024 SLD COUNTY/SR - ANNUAL PRINT COUNTY: WARREN

DIR: B TOTAL LEN: 5.891 MI. DIST: 01-6 SR: 3010
LEFT MUN: SPRING CREEK T RIGHT MUN: SPRING CREEK T

018192 FT	0080/0030	018 "DIA CIR PLASTIC
	018192 FT	LEN=0040 INSTALLED 2015
		1 0 00200 0 00 0181+75
		OIL CREEK RD
		(SR3001 SEG 0240/2976)
	0080/0000	LENGTH(AH 2397 BK 2682)
	0070/2050	048 "DIA CIRC METAL
		LEN=0040 INSTALLED 1998
	0070/0975	024 "DIA CIR PLASTIC
		LEN=0040 INSTALLED 2015
		018 "DIA CIR PLASTIC
015510 FT	0070/0380	LEN=0040 INSTALLED 2015
	015510 FT	1 0 00200 0 00 0154+54
	0070/0000	LENGTH(AH 2682 BK 2505)
	0060/1850	024 "DIA CIR PLASTIC
		LEN=0040 INSTALLED 2015
		RBR
	0060/0501	BMS EN 61/3010/0060/0428
		1 0 00200 0 00 0133+69
		P3
		WHITNEY RUN
	0060/0428	BMS BG 61/3010/0060/0428
	013005 FT	
1 0 00200 0 00 0129+49 013005 FT		
PICADILLY HILL RD		
(SR4001 SEG 0010/0000)	0060/0000	LENGTH(AH 2505 BK 3084)
		018 "DIA CIR PLASTIC
	0050/2490	LEN=0040 INSTALLED 2015
		HYDE RD
		(T324)
	0050/1413	018 "DIA CIR PLASTIC
	0050/1035	LEN=0040 INSTALLED 1998
	0050/0070	018 "DIA CIR PLASTIC
	009921 FT	LEN=0035 INSTALLED 1998
1 0 00200 0 00 0098+55 009921 FT		
WHITNEY RUN RD		
(SR4002 SEG 0050/1758)	0050/0000	LENGTH(AH 3084 BK 2879)
		018 "DIA CIR PLASTIC

EXTRACT DATE: 12/28/2024 ROADWAY MANAGEMENT SYSTEM PAGE NUMBER: 327
PRINT DATE: 12/30/2024 SLD COUNTY/SR - ANNUAL PRINT COUNTY: WARREN

DIR: B TOTAL LEN: 5.891 MI. DIST: 01-6 SR: 3010
LEFT MUN: SPRING CREEK T RIGHT MUN: SPRING CREEK T

JINKS RD
(T326)

0040/0812

==

1 0 00200 0 00 0069+81 007042 FT
TRI COUNTY LINE RD
(T312)

0040/0000

==

==

0040/2235 LEN=0050 INSTALLED 2015

007042 FT WOLOSYZN RD
(T322)

0040/0000 LENGTH(AH 2879 BK 2272)

024 "DIA CIR PLASTIC

0030/2215 LEN=0055 INSTALLED 2015

024 "DIA CIR PLASTIC

0030/1625 LEN=0045 INSTALLED 2005

004770 FT

0030/0350 018 "DIA CIR PLASTIC

004770 FT LEN=0040 INSTALLED 2015

1 0 00200 0 00 0047+09

048 "DIA CIR PLASTIC

LEN=0040 INSTALLED 1998

0030/0000 LENGTH(AH 2272 BK 2505)

024 "DIA CIR PLASTIC

0020/1870 LEN=0060 INSTALLED 2005

002265 FT

002265 FT 1 0 00200 0 00 0022+65

0020/0000 LENGTH(AH 2505 BK 2265)

0010/1440 018 "DIA CIR PLASTIC

LEN=0040 INSTALLED 1998

0010/0560 036 "DIA CIR PLASTIC

LEN=0045 INSTALLED 2004

024 "DIA CIR PLASTIC

0010/0110 LEN=0060 INSTALLED 2004

COLD SPRING RD

0010/0068 (T302)

000000 FT 1 0 00200 0 00 0000+00

NC OLD ROUTE 77

INTER-BK OLD ROUTE 77

(SR1036 SEG 0060/3041)

MFC BEGIN = D

BK-CRAWFORD (20)

0010/0000 LENGTH(AH 2265 BK 0000)

EXTRACT DATE: 12/28/2024 ROADWAY MANAGEMENT SYSTEM PAGE NUMBER: 326
PRINT DATE: 12/30/2024 SLD COUNTY/SR - ANNUAL PRINT COUNTY: WARREN

DIR: B TOTAL LEN: 7.206 MI. DIST: 01-6 SR: 3009
LEFT MUN: DEERFIELD T RIGHT MUN: DEERFIELD T

038046 FT

038046 FT SR 0027 SH
0140/2299 (SR0027 SEG 0270/0000)

0140/0940 048 "DIA CIRC CONCR
LEN=0035 INSTALLED UNKN

035747 FT

035747 FT 1 0 00452 0 00 0370+44
5 0140/0000 LENGTH(AH 2299 BK 2599)
018 "DIA CIR PLASTIC
0130/2575 LEN=0042 INSTALLED 2003

0130/1855 018 "DIA CIR PLASTIC
LEN=0040 INSTALLED 2003
0130/1570 036 "DIA CIR PLASTIC
LEN=0050 INSTALLED UNKN

033148 FT

033148 FT 1 0 00452 0 00 0344+45
5 0130/0000 LENGTH(AH 2599 BK 3606)

0120/2822 018 "DIA CIR PLASTIC
LEN=0043 INSTALLED 2003
0120/2568 018 "DIA CIR PLASTIC
LEN=0046 INSTALLED 2003
0120/2350 018 "DIA CIRC CONCR
LEN=0055 INSTALLED UNKN

EXTRACT DATE: 12/28/2024 ROADWAY MANAGEMENT SYSTEM PAGE NUMBER: 325
PRINT DATE: 12/30/2024 SLD COUNTY/SR - ANNUAL PRINT COUNTY: WARREN

DIR: B TOTAL LEN: 7.206 MI. DIST: 01-6 SR: 3009
LEFT MUN: DEERFIELD T RIGHT MUN: DEERFIELD T

HARDY RD
(T375)

0120/0837

==

029542 FT

029542 FT 1 0 00452 0 00 0308+39

DEERFIELD
TRIUMPH T

5 0120/0000 LENGTH(AH 3606 BK 2801)

018 "DIA CIR PLASTIC

0110/2513 LEN=0040 INSTALLED UNKN

036 "DIA CIRC METAL

LEN=0038 INSTALLED UNKN

018 "DIA CIR PLASTIC

0110/0696 LEN=0040 INSTALLED UNKN

048 "DIA CIRC CONCR

LEN=0072 INSTALLED UNKN

026741 FT

026741 FT 1 0 00452 0 00 0280+38

5 0110/0000 LENGTH(AH 2801 BK 2500)

024 "DIA CIR PLASTIC

0100/2027 LEN=0042 INSTALLED 2003

018 "DIA CIR PLASTIC

0100/1415 LEN=0045 INSTALLED UNKN

024241 FT

024241 FT 1 0 00452 0 00 0257+34

5 0100/0000 LENGTH(AH 2500 BK 2974)

024 "DIA CIR PLASTIC

0090/2922 LEN=0050 INSTALLED 1997

018 "DIA CIR PLASTIC

0090/1210 LEN=0052 INSTALLED UNKN

021267 FT

021267 FT 1 0 00452 0 00 0227+60

060 "DIA CIRC METAL

LEN=0055 INSTALLED UNKN

5 0090/0000 LENGTH(AH 2974 BK 2899)

EXTRACT DATE: 12/28/2024 ROADWAY MANAGEMENT SYSTEM PAGE NUMBER: 324
PRINT DATE: 12/30/2024 SLD COUNTY/SR - ANNUAL PRINT COUNTY: WARREN

DIR: B TOTAL LEN: 7.206 MI. DIST: 01-6 SR: 3009
LEFT MUN: TRIUMPH T RIGHT MUN: TRIUMPH T

BUCKLEY RD
(T373)

0080/1489

018368 FT

015735 FT

KERNEY HILL RD
(T364)

0060/1248

0080/1650	018 "DIA CIR PLASTIC LEN=0060 INSTALLED 2003
0080/1387	BMSSEN 61/3009/0080/1357 1 0 00452 0 00 0210+34 TIDIOUTE CK.
0080/1357	BMSBG 61/3009/0080/1357 018 "DIA CIRC METAL
0080/0782	LEN=0040 INSTALLED UNKN 018 "DIA CIR PLASTIC
0080/0350	LEN=0036 INSTALLED 2003 018 "DIA CIRC METAL
0080/0060	LEN=0058 INSTALLED UNKN 1 0 00452 0 00 0196+63 YOUNGVILLE RD (T362)
0080/0000	LENGTH(AH 2899 BK 2633)
0070/2452	BMSSEN 61/3009/0070/2432 1 0 00452 0 00 0194+70 GILMORE RUN
0070/2432	BMSBG 61/3009/0070/2432 018 "DIA CIRC CONCR
0070/2071	LEN=0042 INSTALLED UNKN
0070/1258	018 "DIA CIRC CONCR LEN=0040 INSTALLED 2003
0070/0275	018 "DIA CIRC METAL LEN=0035 INSTALLED UNKN 1 0 00452 0 00 0170+43
0070/0000	LENGTH(AH 2633 BK 3051)
0060/2295	BMSSEN 61/3009/0060/2225 0 0 00000 0 00 0000+00 TODIOUTE CK.
0060/2225	BMSBG 61/3009/0060/2225
0060/1265	018 "DIA CIR PLASTIC LEN=0046 INSTALLED 2000
0060/0553	BMSSEN 61/3009/0060/0492 1 0 00452 0 00 0144+88 TIDIOUTE CK.
0060/0492	BMSBG 61/3009/0060/0492 018 "DIA CIR PLASTIC

EXTRACT DATE: 12/28/2024 ROADWAY MANAGEMENT SYSTEM PAGE NUMBER: 323
PRINT DATE: 12/30/2024 SLD COUNTY/SR - ANNUAL PRINT COUNTY: WARREN

DIR: B TOTAL LEN: 7.206 MI. DIST: 01-6 SR: 3009
LEFT MUN: TRIUMPH T RIGHT MUN: TRIUMPH T

012684 FT

0060/0280 LEN=0035 INSTALLED 2004
018 "DIA CIR PLASTIC
0060/0045 LEN=0032 INSTALLED 2004
012684 FT 1 0 00452 0 00 0139+96
5 0060/0000 LENGTH(AH 3051 BK 2963)

009721 FT

0050/2245 018 "DIA CIR PLASTIC
LEN=0032 INSTALLED 2004
0050/1380 036 "DIA CIRC CONCR
LEN=0045 INSTALLED UNKN
0050/0688 018 "DIA CIRC CONCR
LEN=0038 INSTALLED UNKN
009721 FT 1 0 00452 0 00 0110+28
5 0050/0000 LENGTH(AH 2963 BK 2669)
018 "DIA CIRC CONCR
0040/2625 LEN=0043 INSTALLED UNKN

007052 FT

0040/1888 018 "DIA CIR PLASTIC
LEN=0042 INSTALLED UNKN
0040/1733 018 "DIA CIR PLASTIC
LEN=0041 INSTALLED UNKN
0040/1352 018 "DIA CIR PLASTIC
LEN=0042 INSTALLED UNKN
0040/1126 018 "DIA CIR PLASTIC
LEN=0042 INSTALLED UNKN
0040/1000 020 "DIA CIRC CONCR
LEN=0038 INSTALLED UNKN
0040/0041 BMS EN 61/3009/0040/0000
007052 FT 1 0 00452 0 00 0083+60
TIDIOUTE CK.
BMSBG 61/3009/0040/0000
5 0040/0000 LENGTH(AH 2669 BK 3151)
024 "DIA CIR PLASTIC
0030/2987 LEN=0042 INSTALLED UNKN
0030/1906 BMS EN 61/3009/0030/1861
1 0 00452 0 00 0070+78
TIDIOUTE CK.
0030/1861 BMSBG 61/3009/0030/1861
030 "DIA CIR PLASTIC
0030/1660 LEN=0040 INSTALLED 2017
024 "DIA CIR PLASTIC
0030/1035 LEN=0040 INSTALLED 2017

EXTRACT DATE: 12/28/2024 ROADWAY MANAGEMENT SYSTEM PAGE NUMBER: 322
PRINT DATE: 12/30/2024 SLD COUNTY/SR - ANNUAL PRINT COUNTY: WARREN

DIR: B TOTAL LEN: 7.206 MI. DIST: 01-6 SR: 3009
LEFT MUN: TRIUMPH T RIGHT MUN: TRIUMPH T

GRANT ST
(T366)

003901 FT
0030/0000



003901 FT 1 0 00452 0 00 0052+08
NC TIDIOUTE CREEK RD
5 0030/0000 LENGTH(AH 3151 BK 2940)
030 "DIA CIR PLASTIC
0020/2838 LEN=0038 INSTALLED UNKN
018 "DIA CIR PLASTIC
0020/2234 LEN=0042 INSTALLED UNKN
018 "DIA CIR PLASTIC
0020/2150 LEN=0048 INSTALLED 2005
TRIUMPH
0020/2018 TIDIOUTE B
SCOTT ST ET
0020/1833 (T452)
018 "DIA CIR PLASTIC
0020/1370 LEN=0035 INSTALLED UNKN
THIRD ST
0020/1345 (BORO)
015 "DIA CIR PLASTIC
LEN=0028 INSTALLED 2011
SECOND ST
0020/0945 (BORO)
FIRST ST
0020/0550 (BORO)
MAIN ST
0020/0151 (SR3007 SEG 0010/0000)
0020/0040 BMSBN 61/3009/0020/0000
000961 FT 1 0 00452 0 00 0022+58
NC ELM ST
TIDIOUTE CK.
5 0020/0000 BMSBG 61/3009/0020/0000
LENGTH(AH 2940 BK 0961)
JOHNSON ST
0010/0388 (BORO)
015 "DIA CIRC CONCR
0010/0280 LEN=0035 INSTALLED UNKN
000000 FT 1 0 00452 0 00 0012+86
NC MA IN ST
BUCKINGHAM ST
INTER-BK (SR0127 SEG 0110/0000)
MAIN ST
(SR0127 SEG 0110/0000)
MFC BEGIN = D
5 0010/0000 LENGTH(AH 0961 BK 0000)

GRANT ST
(BORO)

0010/0689

SHERIDAN ST
(BORO)

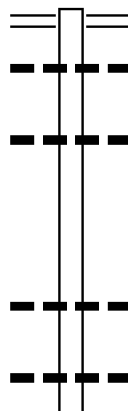
0010/0285

000000 FT

EXTRACT DATE: 12/28/2024 ROADWAY MANAGEMENT SYSTEM PAGE NUMBER: 321
PRINT DATE: 12/30/2024 SLD COUNTY/SR - ANNUAL PRINT COUNTY: WARREN

DIR: B TOTAL LEN: 8.775 MI. DIST: 01-6 SR: 3008
LEFT MUN: PITTSFIELD T RIGHT MUN: PITTSFIELD T

046333 FT



046333 FT SR 0027 SH
0170/3910 (SR0027 SEG 0340/0000)
015 "DIA CIRC CONCR
0170/3880 LEN=0060 INSTALLED 1996
036 "DIA CIR PLASTIC
0170/3110 LEN=0040 INSTALLED 1996

0170/1235 024 "DIA CIR PLASTIC
LEN=0040 INSTALLED 2007

0170/0350 018 "DIA CIR PLASTIC
LEN=0038 INSTALLED 1996
042423 FT 2 0 61009 0 00 0327+49

042423 FT

EXTRACT DATE: 12/28/2024 ROADWAY MANAGEMENT SYSTEM PAGE NUMBER: 320
PRINT DATE: 12/30/2024 SLD COUNTY/SR - ANNUAL PRINT COUNTY: WARREN

DIR: B TOTAL LEN: 8.775 MI. DIST: 01-6 SR: 3008
LEFT MUN: PITTSFIELD T RIGHT MUN: PITTSFIELD T

039683 FT

0170/0000	018 "DIA CIRC METAL LEN=0050 INSTALLED 2012 LENGTH(AH 3910 BK 2740)
0160/2360	018 "DIA CIR PLASTIC LEN=0060 INSTALLED 1996
0160/1525	018 "DIA CIR PLASTIC LEN=0035 INSTALLED 1996
0160/0690	018 "DIA CIR PLASTIC LEN=0010 INSTALLED 2000
039683 FT	2 0 61009 0 00 0300+09 018 "DIA CIR PLASTIC LEN=0040 INSTALLED UNKN
0160/0000	LENGTH(AH 2740 BK 2561) 018 "DIA CIR PLASTIC
0150/2540	LEN=0040 INSTALLED 2000

037122 FT

037122 FT	2 0 61009 0 00 0274+48
0150/0000	LENGTH(AH 2561 BK 2786)
0140/2060	018 "DIA CIR PLASTIC LEN=0040 INSTALLED 2016
0140/1230	015 "DIA CIRC CONCR LEN=0030 INSTALLED 1996

034336 FT

034336 FT	2 0 61009 0 00 0246+62
0140/0000	LENGTH(AH 2786 BK 3412)
0130/3394	PITTSFIELD SPRING CREEK T
0130/1860	015 "DIA CIRC CONCR LEN=0030 INSTALLED 1996

EXTRACT DATE: 12/28/2024 ROADWAY MANAGEMENT SYSTEM PAGE NUMBER: 319
PRINT DATE: 12/30/2024 SLD COUNTY/SR - ANNUAL PRINT COUNTY: WARREN

DIR: B TOTAL LEN: 8.775 MI. DIST: 01-6 SR: 3008
LEFT MUN: SPRING CREEK T RIGHT MUN: SPRING CREEK T

030924 FT	0130/0185	018 "DIA CIR PLASTIC
	030924 FT	LEN=0040 INSTALLED 2016
	0130/0000	2 0 61009 0 00 0212+50
		LENGTH(AH 3412 BK 2440)
	0120/1370	015 "DIA CIRC CONCR
		LEN=0030 INSTALLED 1996
2 0 61009 0 00 0188+10 028484 FT	028484 FT	TORPEDO RD
TUBBS RD		(T393)
(T424)	0120/0000	LENGTH(AH 2440 BK 3022)
	0110/2685	024 "DIA CIRC CONCR
		LEN=0035 INSTALLED 1996
	0110/1514	HUNT RD
		(T320)
025462 FT	0110/0135	018 "DIA CIR PLASTIC
	025462 FT	LEN=0040 INSTALLED 2016
		2 0 61009 0 00 0158+01
		SPRING CREEK
	0110/0000	ELDRED T
		LENGTH(AH 3022 BK 2556)
	0100/1225	018 "DIA CIRC CONCR
		LEN=0035 INSTALLED 1996
022906 FT	022906 FT	2 0 61009 0 00 0132+04
	0100/0000	LENGTH(AH 2556 BK 2662)
	0090/2050	018 "DIA CIRC CONCR
		LEN=0030 INSTALLED 1996
020244 FT	0090/0830	018 "DIA CIRC CONCR
	020244 FT	LEN=0035 INSTALLED 1996
		2 0 61009 0 00 0105+64
		SANFORD RD

EXTRACT DATE: 12/28/2024 ROADWAY MANAGEMENT SYSTEM PAGE NUMBER: 318
PRINT DATE: 12/30/2024 SLD COUNTY/SR - ANNUAL PRINT COUNTY: WARREN

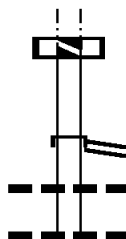
DIR: B TOTAL LEN: 8.775 MI. DIST: 01-6 SR: 3008
LEFT MUN: ELDRED T RIGHT MUN: ELDRED T

					(SR3015 SEG 0070/2951) MFC BEGIN = E
				0090/0000	LENGTH(AH 2662 BK 3082)
				0080/1925	018 "DIA CIR PLASTIC LEN=0040 INSTALLED 2000
				0080/0770	018 "DIA CIR PLASTIC LEN=0040 INSTALLED 2000
				0080/0325	018 "DIA CIR PLASTIC LEN=0040 INSTALLED 2015
017162 FT				017162 FT	2 0 61009 0 00 0074+79
				0080/0000	LENGTH(AH 3082 BK 2458)
				0070/2120	018 "DIA CIR PLASTIC LEN=0050 INSTALLED 2016
				0070/2040	018 "DIA CIR PLASTIC LEN=0040 INSTALLED 2016
				0070/0330	018 "DIA CIR PLASTIC LEN=0040 INSTALLED 2016
014704 FT				014704 FT	2 0 61009 0 00 0050+21
				0070/0000	LENGTH(AH 2458 BK 2496)
				0060/1135	018 "DIA CIR PLASTIC LEN=0055 INSTALLED 2000
012208 FT				012208 FT	2 0 61009 0 00 0025+03
					ELDRED CENTER RD (T316)
				0060/0000	LENGTH(AH 2496 BK 2503)
				0050/0655	018 "DIA CIR PLASTIC LEN=0040 INSTALLED 2000
				009705 FT	CKLE HILL RD
				INTER-BK	SPRING CREEK RD
2 0 61009 0 00 0000+00 009705 FT					(SR3001 SEG 0130/0000)
SPRING CREEK RD				0050/0000	LTH AH 002503 BK 000100
(SR3001 SEG 0130/0000)					

EXTRACT DATE: 12/28/2024 ROADWAY MANAGEMENT SYSTEM PAGE NUMBER: 317
PRINT DATE: 12/30/2024 SLD COUNTY/SR - ANNUAL PRINT COUNTY: WARREN

DIR: B TOTAL LEN: 8.775 MI. DIST: 01-6 SR: 3008
LEFT MUN: ELDRED T RIGHT MUN: ELDRED T

009705 FT



009705 FT
7044/0000 LTH AH 000100 BK 002270
INTER-AHD SPRING CREEK RD
(SR3001 SEG 0120/0000)
SPRING CREEK RD
(SR3001 SEG 0120/0000)
018 "DIA CIR PLASTIC
0040/2270
0040/1975 LEN=0040 INSTALLED 2015
018 "DIA CIRC METAL
0040/1585 LEN=0040 INSTALLED 2015

007435 FT

007435 FT 2 0 61006 0 00 0075+00
S 0040/0000 LENGTH(AH 2270 BK 2483)



0030/1050 018 "DIA CIR PLASTIC
LEN=0040 INSTALLED 2015

004952 FT

004952 FT 2 0 61006 0 00 0050+00
S 0030/0000 LENGTH(AH 2483 BK 2448)



0020/0480 018 "DIA CIRC CONCR
LEN=0035 INSTALLED 1996
018 "DIA CIR PLASTIC
0020/0280 LEN=0040 INSTALLED 2015
002504 FT 2 0 61006 0 00 0025+00
S 0020/0000 LENGTH(AH 2448 BK 2504)

000000 FT

000000 FT 2 0 61006 0 00 0000+00
NC SU UNBACK RD
INTER-BK SUNDBACK RD
(SR1034 SEG 0110/3357)
MFC BEGIN = D

COLD SPRING RD
(T302)

0010/0000



S 0010/0000 LENGTH(AH 2504 BK 0000)

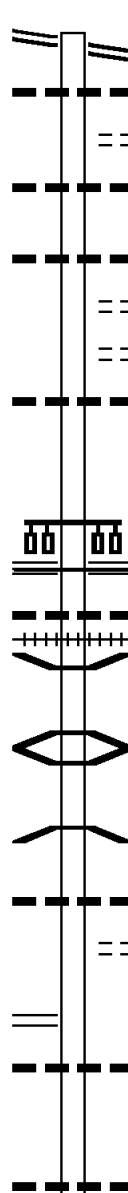
EXTRACT DATE: 12/28/2024 ROADWAY MANAGEMENT SYSTEM PAGE NUMBER: 316
PRINT DATE: 12/30/2024 SLD COUNTY/SR - ANNUAL PRINT COUNTY: WARREN

DIR: B TOTAL LEN: 15.159 MI. DIST: 01-6 SR: 3007
LEFT MUN: PITTSFIELD T RIGHT MUN: PITTSFIELD T

GRAND ARMY OF THE REP H080041 FT
(SR0006 SEG 0320/0926) 0290/2308

077733 FT

2 0 61012 0 00 0753+10 075384 FT
OLD GARLAND RD
(SR3014 SEG 0080/2842) 0280/0000



080041 FT GRAND ARMY OF THE REP H
0290/2308 (SR0006 SEG 0320/0926)
012 "DIA CIRC CONCR
0290/2140 LEN=0035 INSTALLED 1997
TO 0006/0320 SH
0290/2031 (CONN)
024 "DIA CIRC METAL
0290/1495 LEN=0035 INSTALLED 1997
024 "DIA CIRC CONCR
0290/0860 LEN=0035 INSTALLED 1997
PROSPECT ST
0290/0848 (T384)
CENTER ST
0290/0461 (T439)
018 "DIA CIR PLASTIC
0290/0440 LEN=0030 INSTALLED 1997
077733 FT 2 0 61044 0 00 0000+00
NC DA LRYMPLE ST
MAIN ST
(SR0027 SEG 0450/0000)
MFC BEGIN = E
5 0290/0000 LENGTH(AH 2308 BK 2349)
018 "DIA CIRC METAL
0280/2321 LEN=0040 INSTALLED UNKN
0280/2030 (AAR 528502Y)#TRKS 01
0280/1958 BMSSEN 61/3007/0280/1843
2 0 61012 0 00 0765+22
BROKENSTRAW
0280/1824 BMSBG 61/3007/0280/1843
0280/1254 BMSSEN 61/3007/0280/1215
2 0 61012 0 00 0765+22
MILL RACE
0280/1215 BMSBG 61/3007/0280/1215
015 "DIA CIR PLASTIC
0280/0550 LEN=0035 INSTALLED UNKN
PULFER HILL RD
(T435)
0280/0070
075384 FT
5 0280/0000 LENGTH(AH 2349 BK 2823)
060 "DIA CIRC CONCR
0270/2720 LEN=0035 INSTALLED 1997
018 "DIA CIR PLASTIC
0270/1360 LEN=0040 INSTALLED 2002

DIST: 01-6 SR: 3007
RIGHT MUN: PITTSFIELD T

EXTRACT DATE: 12/28/2024 ROADWAY MANAGEMENT SYSTEM PAGE NUMBER: 314
PRINT DATE: 12/30/2024 SLD COUNTY/SR - ANNUAL PRINT COUNTY: WARREN

DIR: B TOTAL LEN: 15.159 MI. DIST: 01-6 SR: 3007
LEFT MUN: PITTSFIELD T RIGHT MUN: PITTSFIELD T

063663 FT	0230/0085	018 "DIA CIR PLASTIC LEN=0050 INSTALLED 2002
	063663 FT	2 0 61012 0 00 0636+01
	0230/0000	LENGTH(AH 2287 BK 3577) 018 "DIA CIR PLASTIC
	0220/3355	LEN=0040 INSTALLED 1997
	0220/2130	018 "DIA CIR PLASTIC LEN=0030 INSTALLED 1997
	0220/1100	018 "DIA CIR PLASTIC LEN=0040 INSTALLED 1997
060086 FT	060086 FT	2 0 61012 0 00 0600+24
	0220/0000	018 "DIA CIR PLASTIC LEN=0050 INSTALLED 2017
	0210/2395	LENGTH(AH 3577 BK 2429) 018 "DIA CIR PLASTIC
	0210/1960	LEN=0040 INSTALLED 2017 018 "DIA CIR PLASTIC
	0210/0800	LEN=0035 INSTALLED 1997 018 "DIA CIR PLASTIC
057657 FT	057657 FT	LEN=0050 INSTALLED UNKN 2 0 61012 0 00 0575+73
	0210/0000	018 "DIA CIR PLASTIC LEN=0040 INSTALLED 2017
	0200/1335	PITTSFIELD DEERFIELD T LENGTH(AH 2429 BK 1463) 018 "DIA CIR PLASTIC
	0200/0840	LEN=0040 INSTALLED UNKN 018 "DIA CIR PLASTIC
056194 FT	056194 FT	LEN=0040 INSTALLED 2002 2 0 61012 0 00 0560+65
	0200/0000	ROCKY RIDGE RD (T642) LENGTH(AH 1463 BK 3274)
	0190/2675	018 "DIA CIR PLASTIC LEN=0030 INSTALLED UNKN

DIR: B TOTAL LEN: 15.159 MI. DIST: 01-6 SR: 3007
LEFT MUN: DEERFIELD T RIGHT MUN: DEERFIELD T

EXTRACT DATE: 12/28/2024 ROADWAY MANAGEMENT SYSTEM PAGE NUMBER: 312
PRINT DATE: 12/30/2024 SLD COUNTY/SR - ANNUAL PRINT COUNTY: WARREN

DIR: B TOTAL LEN: 15.159 MI. DIST: 01-6 SR: 3007
LEFT MUN: DEERFIELD T RIGHT MUN: DEERFIELD T

044155 FT

044155 FT	2	0	61012	0	00	0441+84
5 0160/0000	LENGTH(AH	3401	BK	3436)		
	030"	DIA	CIR	PLASTIC		
0150/2915	LEN=0040	INSTALLED	2017			
	030"	DIA	CIR	PLASTIC		
0150/2914	LEN=0040	INSTALLED	2017			
	018"	DIA	CIR	PLASTIC		
0150/1805	LEN=0035	INSTALLED	1997			
	018"	DIA	CIRC	METAL		
0150/1140	LEN=0045	INSTALLED	1997			

040719 FT

040719 FT	2	0	61012	0	00	0407+48
5 0150/0000	LENGTH(AH	3436	BK	3918)		
	018"	DIA	CIRC	METAL		
0140/3829	LEN=0030	INSTALLED	1997			
	018"	DIA	CIR	PLASTIC		
0140/3027	LEN=0030	INSTALLED	2017			
	018"	DIA	CIR	PLASTIC		
0140/3006	LEN=0040	INSTALLED	2017			
	018"	DIA	CIR	PLASTIC		
0140/2945	LEN=0040	INSTALLED	2017			
	018"	DIA	CIRC	CONCR		
0140/2465	LEN=0030	INSTALLED	1997			
	018"	DIA	CIR	PLASTIC		
0140/1555	LEN=0030	INSTALLED	1997			

036801 FT

036801 FT	2	0	61012	0	00	0368+30
	018"	DIA	CIR	PLASTIC		
	LEN=0030	INSTALLED	1997			
5 0140/0000	LENGTH(AH	3918	BK	2746)		
	018"	DIA	CIR	PLASTIC		
0130/2067	LEN=0050	INSTALLED	2017			
	018"	DIA	CIR	PLASTIC		
0130/1571	LEN=0040	INSTALLED	2017			
	018"	DIA	CIRC	CONCR		
0130/1505	LEN=0005	INSTALLED	2017			

EXTRACT DATE: 12/28/2024 ROADWAY MANAGEMENT SYSTEM PAGE NUMBER: 311
PRINT DATE: 12/30/2024 SLD COUNTY/SR - ANNUAL PRINT COUNTY: WARREN

DIR: B TOTAL LEN: 15.159 MI. DIST: 01-6 SR: 3007
LEFT MUN: DEERFIELD T RIGHT MUN: DEERFIELD T

034055 FT

5

031385 FT

5

0130/0525	018 "DIA	CIR PLASTIC
034055 FT	LEN=0045	INSTALLED 1997
0130/0000	2 0 61012	0 00 0340+84
	LENGTH(AH	2746 BK 2670)
0120/2103	018 "DIA	CIR PLASTIC
	LEN=0050	INSTALLED 2017
0120/2061	018 "DIA	CIR PLASTIC
	LEN=0050	INSTALLED 2017
0120/1907	018 "DIA	CIR PLASTIC
	LEN=0060	INSTALLED 2017
0120/1736	018 "DIA	CIR PLASTIC
	LEN=0060	INSTALLED 2017
0120/1728	018 "DIA	CIR PLASTIC
	LEN=0050	INSTALLED 2017
0120/1440	018 "DIA	CIR PLASTIC
	LEN=0050	INSTALLED 2017
0120/1429	018 "DIA	CIR PLASTIC
	LEN=0050	INSTALLED 2017
0120/1131	018 "DIA	CIR PLASTIC
	LEN=0050	INSTALLED 2017
0120/0793	018 "DIA	CIR PLASTIC
	LEN=0060	INSTALLED 2017
0120/0485	018 "DIA	CIR PLASTIC
	LEN=0060	INSTALLED 2017
0120/0214	018 "DIA	CIR PLASTIC
	LEN=0060	INSTALLED 2017
0120/0205	018 "DIA	CIR PLASTIC
	LEN=0050	INSTALLED 2017
031385 FT	2 0 61012	0 00 0314+14
0120/0000	LENGTH(AH	2670 BK 3463)
0110/3350	018 "DIA	CIR PLASTIC
	LEN=0050	INSTALLED 2017
0110/3264	018 "DIA	CIR PLASTIC
	LEN=0070	INSTALLED 2017
0110/2940	024 "DIA	CIR PLASTIC
	LEN=0040	INSTALLED 2017
0110/2851	018 "DIA	CIR PLASTIC
	LEN=0060	INSTALLED 2017
0110/2600	024 "DIA	CIR PLASTIC
	LEN=0040	INSTALLED 1997
0110/2513	018 "DIA	CIR PLASTIC
	LEN=0060	INSTALLED 2017
0110/2235	024 "DIA	CIR PLASTIC
	LEN=0040	INSTALLED 1997
0110/2142	018 "DIA	CIR PLASTIC
	LEN=0060	INSTALLED 2017
0110/1910	024 "DIA	CIR PLASTIC
	LEN=0040	INSTALLED 1997
0110/1823	018 "DIA	CIR PLASTIC
	LEN=0060	INSTALLED 2017

EXTRACT DATE: 12/28/2024 ROADWAY MANAGEMENT SYSTEM PAGE NUMBER: 310
PRINT DATE: 12/30/2024 SLD COUNTY/SR - ANNUAL PRINT COUNTY: WARREN
DIR: B TOTAL LEN: 15.159 MI. DIST: 01-6 SR: 3007
LEFT MUN: DEERFIELD T RIGHT MUN: DEERFIELD T

027922 FT

025113 FT

0110/1600	024 "DIA	CIR PLASTIC
	LEN=0040	INSTALLED 1997
0110/1517	018 "DIA	CIR PLASTIC
	LEN=0050	INSTALLED 2017
0110/1213	018 "DIA	CIR PLASTIC
	LEN=0060	INSTALLED 2017
0110/1135	024 "DIA	CIR PLASTIC
	LEN=0045	INSTALLED 1997
0110/1068	018 "DIA	CIR PLASTIC
	LEN=0065	INSTALLED 2017
0110/0335	018 "DIA	CIR PLASTIC
	LEN=0070	INSTALLED 2017
0110/0276	018 "DIA	CIR PLASTIC
	LEN=0070	INSTALLED 2017
027922 FT	2 0 61012	0 00 0279+51
	ALTHOM RD	
	(T422)	
0110/0000	LENGTH(AH	3463 BK 2809)
	084 "DIA	CIRC CONCR
0100/2530	LEN=0030	INSTALLED 1997
0100/2340	018 "DIA	CIR PLASTIC
	LEN=0060	INSTALLED 2017
0100/1539	018 "DIA	CIR PLASTIC
	LEN=0040	INSTALLED UNKN
0100/1089	018 "DIA	CIR PLASTIC
	LEN=0035	INSTALLED UNKN
0100/0794	018 "DIA	CIRC METAL
	LEN=0030	INSTALLED 1997
0100/0490	018 "DIA	CIR PLASTIC
	LEN=0035	INSTALLED 2000
0100/0342	018 "DIA	CIR PLASTIC
	LEN=0040	INSTALLED 1997
0100/0225	018 "DIA	CIR PLASTIC
	LEN=0035	INSTALLED 2000
025113 FT	2 0 61012	0 00 0251+00
	018 "DIA	CIR PLASTIC
	LEN=0040	INSTALLED 2016
0100/0000	LENGTH(AH	2809 BK 3178)
	018 "DIA	CIRC METAL
0090/2660	LEN=0035	INSTALLED 1997
0090/2500	018 "DIA	CIR PLASTIC
	LEN=0040	INSTALLED 2000
0090/2325	018 "DIA	CIR PLASTIC
	LEN=0040	INSTALLED 2016
0090/1843	018 "DIA	CIR PLASTIC
	LEN=0060	INSTALLED 2017
0090/1332	048 "DIA	CIR PLASTIC
	LEN=0060	INSTALLED 2017

EXTRACT DATE: 12/28/2024 ROADWAY MANAGEMENT SYSTEM PAGE NUMBER: 309
PRINT DATE: 12/30/2024 SLD COUNTY/SR - ANNUAL PRINT COUNTY: WARREN

DIR: B TOTAL LEN: 15.159 MI. DIST: 01-6 SR: 3007
LEFT MUN: DEERFIELD T RIGHT MUN: DEERFIELD T

021935 FT

0090/1320	048 " DIA CIR PLASTIC
	LEN=0060 INSTALLED 1997
0090/0725	018 " DIA CIR PLASTIC
	LEN=0040 INSTALLED 2016
0090/0411	018 " DIA CIR PLASTIC
	LEN=0035 INSTALLED UNKN
0090/0265	018 " DIA CIR PLASTIC
	LEN=0040 INSTALLED 2016
0090/0020	024 " DIA CIR PLASTIC
	LEN=0030 INSTALLED 1997
021935 FT	2 0 61012 0 00 0219+22
0090/0000	LENGTH(AH 3178 BK 3032)
	018 " DIA CIR PLASTIC
0080/2436	LEN=0035 INSTALLED 1997
	015 " DIA CIRC METAL
0080/1840	LEN=0030 INSTALLED 1997

018903 FT

0080/0030	BMS EN 61/3007/0080/0000
018903 FT	2 0 61012 0 00 0188+88
	PERRY MCGEE
0080/0000	BMS BG 61/3007/0080/0000
	LENGTH(AH 3032 BK 1818)

017085 FT

0070/0760	015 " DIA CIRC METAL
	LEN=0040 INSTALLED 1997
0070/0360	018 " DIA CIR PLASTIC
	LEN=0035 INSTALLED 1997
0070/0205	015 " DIA CIR PLASTIC
	LEN=0075 INSTALLED 1997
017085 FT	2 0 61012 0 00 0171+56
	018 " DIA CIRC METAL
0070/0000	LEN=0035 INSTALLED 1997
	LENGTH(AH 1818 BK 2524)

014561 FT

0060/1890	024 " DIA CIR PLASTIC
	LEN=0035 INSTALLED 1997
0060/1132	024 " DIA CIR PLASTIC
	LEN=0040 INSTALLED 2016
0060/0715	018 " DIA CIR PLASTIC
	LEN=0040 INSTALLED 2016
0060/0540	018 " DIA CIR PLASTIC
	LEN=0040 INSTALLED 2016
014561 FT	2 0 61012 0 00 0146+32
0060/0000	LENGTH(AH 2524 BK 3557)

DIST: 01-6 SR: 3007
RIGHT MUN: DEERFIELD T

EXTRACT DATE: 12/28/2024 ROADWAY MANAGEMENT SYSTEM PAGE NUMBER: 307
PRINT DATE: 12/30/2024 SLD COUNTY/SR - ANNUAL PRINT COUNTY: WARREN

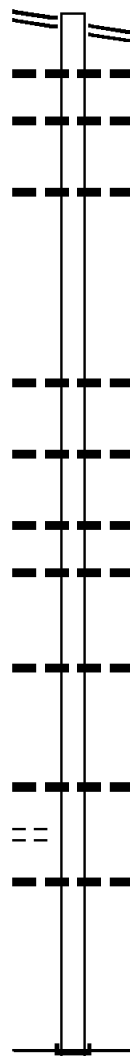
DIR: B TOTAL LEN: 15.159 MI. DIST: 01-6 SR: 3007
LEFT MUN: TIDIOUTE B RIGHT MUN: TIDIOUTE B

	005994 FT	0030/0067	LEN=0040	INSTALLED	1997
		005994 FT	2 0 61012 0 00	0059+99	
		0030/0000	LENGTH(AH 1610 BK 2472)		
			018 "DIA CIRC CONCR		
		0020/1944	LEN=0035	INSTALLED	1997
			015 "DIA CIR PLASTIC		
		0020/1412	LEN=0045	INSTALLED	1997
			018 "DIA CIRC CONCR		
		0020/0465	LEN=0024	INSTALLED	1997
			CHURCH ST		
		0020/0436	(BORO)		
			012 "DIA CIRC CONCR		
		0020/0024	LEN=0028	INSTALLED	1997
		003522 FT			
2 0 61012 0 00 0035+27	003522 FT	0020/0000	LENGTH(AH 2472 BK 3522)		
EVANS ST			018 "DIA CIRC CONCR		
(BORO)		0010/3120	LEN=0025	INSTALLED	1997
			018 "DIA CIRC CONCR		
		0010/2764	LEN=0043	INSTALLED	1997
CHESTNUT ST					
(BORO)	0010/2731				
WALNUT ST					
(BORO)	0010/2404				
		0010/1466	018 "DIA CIRC CONCR		
			LEN=0023	INSTALLED	1997
		0010/1428	RIVER RD		
			(BORO)		
		0010/1175	018 "DIA CIRC CONCR		
			LEN=0030	INSTALLED	UNKN
		0010/1104	BMS EN 61/3007/0010/1070		
			2 0 61012 0 00 0010+68		
			MCGUIRE RUN		
		0010/1070	BMS BG 61/3007/0010/1070		
			018 "DIA CIRC CONCR		
		0010/1053	LEN=0030	INSTALLED	UNKN
		0010/0301	SCOTT ST		
			(BORO)		
	000000 FT	000000 FT	2 0 61012 0 00	0000+00	
		NC EA	ST MAIN ST		
		INTER-BK	MAIN ST		
			(SR3009 SEG 0020/0151)		
			MFC BEGIN = D		
ELM ST		0010/0000	LENGTH(AH 3522 BK 0000)		
(SR3009 SEG 0020/0151)	0010/0000				

EXTRACT DATE: 12/28/2024 ROADWAY MANAGEMENT SYSTEM PAGE NUMBER: 306
PRINT DATE: 12/30/2024 SLD COUNTY/SR - ANNUAL PRINT COUNTY: WARREN

DIR: B TOTAL LEN: 1.411 MI. DIST: 01-6 SR: 3006
LEFT MUN: ELDRED T RIGHT MUN: ELDRED T

OIL CREEK RD 007450 FT
(SR3001 SEG 0110/0000) 0030/2487



007450 FT OIL CREEK RD
0030/2487 (SR3001 SEG 0110/0000)
018 "DIA CIR PLASTIC
0030/2450 LEN=0050 INSTALLED 2015
018 "DIA CIR PLASTIC
0030/2295 LEN=0052 INSTALLED UNKN
018 "DIA CIR PLASTIC
0030/1600 LEN=0030 INSTALLED 2015

004963 FT

004963 FT 2 0 61007 0 00 0050+00
S 0030/0000 LENGTH(AH 2487 BK 2447)
018 "DIA CIR PLASTIC
0020/2435 LEN=0045 INSTALLED 2015
018 "DIA CIR PLASTIC
0020/1600 LEN=0040 INSTALLED 2015

002516 FT

0020/0815 018 "DIA CIR PLASTIC
LEN=0040 INSTALLED 2015
0020/0305 018 "DIA CIR PLASTIC
LEN=0040 INSTALLED 2015
002516 FT 2 0 61007 0 00 0025+00
S 0020/0000 LENGTH(AH 2447 BK 2516)
018 "DIA CIR PLASTIC
0010/2354 LEN=0030 INSTALLED 2015

UNKNOWN RD
(PRDR)

0010/0838

000000 FT

0010/1115 018 "DIA CIR PLASTIC
LEN=0040 INSTALLED 2015
018 "DIA CIR PLASTIC
0010/0295 LEN=0040 INSTALLED 2015
000000 FT 2 0 61007 0 00 0000+00
NC BU BUELLS CORNERS RD
INTER-BK BUELLS CORNERS RD
(SR1022 SEG 0270/3660)
MFC BEGIN = D
BK-CRAWFORD (20)
S 0010/0000 LENGTH(AH 2516 BK 0000)

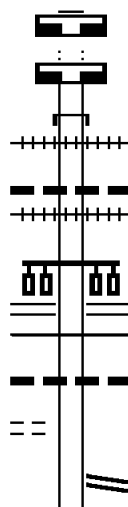
EXTRACT DATE: 12/28/2024 ROADWAY MANAGEMENT SYSTEM PAGE NUMBER: 305
PRINT DATE: 12/30/2024 SLD COUNTY/SR - ANNUAL PRINT COUNTY: WARREN

DIR: B TOTAL LEN: 21.519 MI. DIST: 01-6 SR: 3005
LEFT MUN: PLEASANT T RIGHT MUN: PLEASANT T

BROADHEAD ST
(T521)

113622 FT
113622 FT

0400/2037



113622 FT
7410/0000 LENGTH(AH 2387 BK 0053)
113622 FT
7402/0000 LENGTH(AH 0053 BK 2801)
INTER-AHD CRESCENT PARK
0400/2801 (CITY)
0400/2727 (AAR 505914W)#TRKS 01
015 "DIA CIRC CONCR
0400/2520 LEN=0030 INSTALLED 1997
0400/2313 (AAR 528468U)#TRKS 01
WARREN BP
(SR0006 SEG 0605/1441)
(SR0006 SEG 0604/1441)
0400/2194
0400/2191 MFC BEGIN = C
018 "DIA CIRC CONCR
0400/2100 LEN=0035 INSTALLED 1997
0400/2003 MOHAWK AV
(SR2003 SEG 0120/1900)
015 "DIA CIRC CONCR

EXTRACT DATE: 12/28/2024 ROADWAY MANAGEMENT SYSTEM PAGE NUMBER: 304
PRINT DATE: 12/30/2024 SLD COUNTY/SR - ANNUAL PRINT COUNTY: WARREN

DIR: B TOTAL LEN: 21.519 MI. DIST: 01-6 SR: 3005
LEFT MUN: PLEASANT T RIGHT MUN: PLEASANT T

HERRON CT
(TWP)

0400/0827

MAIN ST
(SR1027 SEG 0010/0000)

0400/0300
110821 FT

CALLENDER ST
(T534)

0390/2807

107343 FT

Station	Length	Material	Notes
0400/1700	LEN=0035	INSTALLED	1997
0400/0984	MEADOW LN (T524)		
0400/0506	LINDA LN (T520)		
0400/0300	110821 FT		
0400/0000	1 1 04104 0 00 0107+55 MUSANTE DR (T510)		
0390/3375	LENGTH(AH 2801 BK 3478) 015 " DIA CIRC CONCR LEN=0040 INSTALLED UNKN CRESTVIEW BL		
0390/2965	(T518)		
0390/2783	018 " DIA CIRC CONCR LEN=0040 INSTALLED UNKN BUENA VISTA BL		
0390/2536	(T526)		
0390/2310	018 " DIA CIRC METAL LEN=0332 INSTALLED UNKN FLADRY LN		
0390/2298	(T532)		
0390/1865	072"H 72"W CON BOX CUL LEN=0030 INSTALLED 1997 MILL ST		
0390/1572	(T546)		
0390/1570	015 " DIA CIRC CONCR LEN=0030 INSTALLED 1997		
0390/1155	024 " DIA CIRC CONCR LEN=0070 INSTALLED 1997 HONHART RD		
0390/1028	(PRDR)		
0390/0675	036 " DIA CIRC CONCR LEN=0075 INSTALLED 1997 SKINNER LN		
0390/0514	(PRDR)		
0390/0035	018 " DIA CIRC CONCR LEN=0050 INSTALLED 1997 1 1 04104 0 00 0072+98 LILY POND CR		
0390/0000	(PRDR)		
	LENGTH(AH 3478 BK 3147)		
	ARLINGTON DR		

EXTRACT DATE: 12/28/2024 ROADWAY MANAGEMENT SYSTEM PAGE NUMBER: 303
PRINT DATE: 12/30/2024 SLD COUNTY/SR - ANNUAL PRINT COUNTY: WARREN

DIR: B TOTAL LEN: 21.519 MI. DIST: 01-6 SR: 3005
LEFT MUN: PLEASANT T RIGHT MUN: PLEASANT T

	==	0380/2492	(T538)	
	--	0380/2360	015 "DIA CIRC CONCR	
	--	0380/2135	LEN=0045 INSTALLED 1997	
	==		036 "DIA CIRC CONCR	
	==	0380/2084	LEN=0080 INSTALLED 1997	
	==		FULLER AV	
	==	0380/1598	(T528)	
	--	0380/1580	MCKINLEY AV	
	==		(T530)	
	--	0380/1241	030 "DIA CIR PLASTIC	
	==	0380/1005	LEN=0050 INSTALLED 1997	
	--		CREEKWOOD DR	
	==	0380/0467	(TWP)	
	--	0380/0430	018 "DIA CIR PLASTIC	
	==	104196 FT	LEN=0040 INSTALLED 1997	
	--		KAMP ST	
	==		(T434)	
	--		036 "DIA CIRC CONCR	
	==		LEN=0045 INSTALLED 1997	
	--		1 1 04104 0 00 0041+24	
	==		DRUMCLIFFE DR	
	--		(T436)	
	==	0380/0000	LENGTH(AH 3147 BK 1992)	
NIGHTINGALE LN	==			
(PRDR)	--	0374/1900		
	==			
WELD DR	==	0374/1220	WILLOW LN	
(T422)	--		(PRDR)	
	==			
	==	0374/0705	GIBSON ST	
	--		(T420)	
	==	0374/0318	HILLVIEW DR	
	--		(T418)	
MAX ST	==			
(T426)	--	102204 FT	HYATT DR	
1 1 04104 0 00 0021+32 102204 FT	==		(T424)	
WILDLIFE LN	==	0374/0000	LENGTH(AH 1992 BK 2132)	
(PRDR)	--		015 "DIA CIRC CONCR	
	==		LEN=0035 INSTALLED UNKN	
	--		GRUNDER CT	
	==	0370/1680	(T402)	
BOX LN	==			
(T435)	--			
	==			
	--	0370/0432	030 "DIA CIRC CONCR	
BOX LN	==		LEN=0040 INSTALLED 1997	

EXTRACT DATE: 12/28/2024 ROADWAY MANAGEMENT SYSTEM PAGE NUMBER: 302
PRINT DATE: 12/30/2024 SLD COUNTY/SR - ANNUAL PRINT COUNTY: WARREN

DIR: B TOTAL LEN: 21.519 MI. DIST: 01-6 SR: 3005
LEFT MUN: PLEASANT T RIGHT MUN: PLEASANT T

(T435) 0370/0264

100072 FT

BILLMAN RD
(SR2015 SEG 0020/2800) 0360/3265

096134 FT

	0370/0255	015 "DIA CIRC CONCR
	100072 FT	LEN=0030 INSTALLED 1997
	0370/0000	1 1 04104 0 00 0000+00
		LENGTH(AH 2132 BK 3938)
	0360/3382	015 "DIA CIRC METAL
		LEN=0045 INSTALLED UNKN
	0360/3322	ELK RD
		(T417)
	0360/3228	018 "DIA CIRC CONCR
		LEN=0050 INSTALLED UNKN
	0360/2881	018 "DIA CIR PLASTIC
		LEN=0045 INSTALLED UNKN
	0360/2180	018 "DIA CIR PLASTIC
		LEN=0040 INSTALLED 2017
	0360/1813	030 "DIA CIR PLASTIC
		LEN=0045 INSTALLED UNKN
	0360/1260	018 "DIA CIR PLASTIC
		LEN=0040 INSTALLED 2017
	0360/1200	018 "DIA CIR PLASTIC
		LEN=0040 INSTALLED 2017
	0360/1175	018 "DIA CIR PLASTIC
		LEN=0040 INSTALLED 2017
	0360/0980	018 "DIA CIR PLASTIC
		LEN=0040 INSTALLED 2017
	0360/0963	018 "DIA CIR PLASTIC
		LEN=0040 INSTALLED 2017
	0360/0760	018 "DIA CIR PLASTIC
		LEN=0040 INSTALLED 2017
	0360/0694	018 "DIA CIR PLASTIC
		LEN=0040 INSTALLED 2017
	0360/0662	018 "DIA CIR PLASTIC
		LEN=0040 INSTALLED 2017
	0360/0560	018 "DIA CIR PLASTIC
		LEN=0040 INSTALLED 2017
	0360/0350	018 "DIA CIR PLASTIC
		LEN=0040 INSTALLED 2017
	0360/0327	018 "DIA CIR PLASTIC
		LEN=0040 INSTALLED 2017
	0360/0024	BMS EN 61/3005/0360/0000
	096134 FT	2 0 6 1030 0 00 0964+07
		SILL RUN
	0360/0000	BMS BG 61/3005/0360/0000
		LENGTH(AH 3938 BK 2999)
		018 "DIA CIR PLASTIC
	0350/2499	LEN=0040 INSTALLED 2017
		018 "DIA CIR PLASTIC

EXTRACT DATE: 12/28/2024 ROADWAY MANAGEMENT SYSTEM PAGE NUMBER: 301
PRINT DATE: 12/30/2024 SLD COUNTY/SR - ANNUAL PRINT COUNTY: WARREN

DIR: B TOTAL LEN: 21.519 MI. DIST: 01-6 SR: 3005
LEFT MUN: PLEASANT T RIGHT MUN: PLEASANT T

0350/2250	LEN=0055	INSTALLED	2017
018 "DIA	CIR PLASTIC		
0350/1849	LEN=0050	INSTALLED	2017
018 "DIA	CIR PLASTIC		
0350/1602	LEN=0045	INSTALLED	1997
018 "DIA	CIR PLASTIC		
0350/1166	LEN=0040	INSTALLED	1997
036 "DIA	CIRC METAL		
0350/0976	LEN=0045	INSTALLED	1997

093135 FT

093135 FT	2 0 61030 0 00	0932+90
024 "DIA	CIR PLASTIC	
LEN=0080	INSTALLED	UNKN
5 0350/0000	LENGTH(AH 2999 BK 1958)	
018 "DIA	CIR PLASTIC	
0340/1600	LEN=0045	INSTALLED 2017
018 "DIA	CIR PLASTIC	
0340/1478	LEN=0040	INSTALLED 2001
018 "DIA	CIR PLASTIC	
0340/0965	LEN=0048	INSTALLED 1997
018 "DIA	CIR PLASTIC	
0340/0800	LEN=0050	INSTALLED 1997
036 "DIA	CIRC METAL	
0340/0592	LEN=0040	INSTALLED 1997
018 "DIA	CIR PLASTIC	
0340/0414	LEN=0040	INSTALLED 1997
018 "DIA	CIR PLASTIC	
0340/0105	LEN=0050	INSTALLED 1997

091177 FT

5 0340/0000	2 0 61030 0 00	0912+90
015 "DIA	CIR PLASTIC	
0330/2793	LEN=0040	INSTALLED 1997
018 "DIA	CIR PLASTIC	
0330/2292	LEN=0040	INSTALLED 1997
015 "DIA	CIR PLASTIC	
0330/1980	LEN=0035	INSTALLED 1997
018 "DIA	CIR PLASTIC	
0330/1385	LEN=0040	INSTALLED 1997
024 "DIA	CIR PLASTIC	
0330/0757	LEN=0040	INSTALLED 1997

2 0 61030 0 00 0879+45 087982 FT
FORESTRY RD
(FRST) 0330/0000

5 0330/0000	LENGTH(AH 3195 BK 2791)	
018 "DIA	CIR PLASTIC	
0320/2247	LEN=0035	INSTALLED 1997
018 "DIA	CIR PLASTIC	
0320/1695	LEN=0035	INSTALLED UNKN

EXTRACT DATE: 12/28/2024 ROADWAY MANAGEMENT SYSTEM PAGE NUMBER: 300
PRINT DATE: 12/30/2024 SLD COUNTY/SR - ANNUAL PRINT COUNTY: WARREN

DIR: B TOTAL LEN: 21.519 MI. DIST: 01-6 SR: 3005
LEFT MUN: PLEASANT T RIGHT MUN: PLEASANT T

	0320/1431	018 "DIA CIR PLASTIC LEN=0045 INSTALLED UNKN
	0320/0613	018 "DIA CIR PLASTIC LEN=0045 INSTALLED UNKN
085191 FT	085191 FT	2 0 61030 0 00 0851+33
	0320/0000	LENGTH(AH 2791 BK 2748) 018 "DIA CIRC METAL
	0310/2636	LEN=0050 INSTALLED UNKN
	0310/2482	FORESTRY RD (FRST)
	0310/2364	018 "DIA CIR PLASTIC LEN=0045 INSTALLED UNKN
	0310/1524	018 "DIA CIR PLASTIC LEN=0050 INSTALLED 1997
	0310/0397	018 "DIA CIRC METAL LEN=0040 INSTALLED 2001
082443 FT	082443 FT	2 0 61030 0 00 0823+85
	0310/0000	LENGTH(AH 2748 BK 2902) FORESTRY RD (FRST)
	0300/2022	
	0300/0835	015 "DIA CIRC CONCR LEN=0035 INSTALLED UNKN
	0300/0432	015 "DIA CIRC CONCR LEN=0035 INSTALLED UNKN
2 0 61030 0 00 0795+00 079541 FT LENHART RD (T405)	079541 FT	
	0300/0000	LENGTH(AH 2902 BK 2981)
	0290/1660	015 "DIA CIR PLASTIC LEN=0050 INSTALLED 1997
	0290/1394	015 "DIA CIR PLASTIC LEN=0035 INSTALLED 1996
	076560 FT	2 0 61030 0 00 0764+99
	0290/0000	LENGTH(AH 2981 BK 2856) 018 "DIA CIRC CONCR
	0280/2358	LEN=0045 INSTALLED 1997

EXTRACT DATE: 12/28/2024 ROADWAY MANAGEMENT SYSTEM PAGE NUMBER: 299
PRINT DATE: 12/30/2024 SLD COUNTY/SR - ANNUAL PRINT COUNTY: WARREN

DIR: B TOTAL LEN: 21.519 MI. DIST: 01-6 SR: 3005
LEFT MUN: PLEASANT T RIGHT MUN: PLEASANT T

073704 FT	==	073704 FT	2 0 61030 0 00 0736+43 FORESTRY RD (FRST)
		5 0280/0000	LENGTH(AH 2856 BK 3070)
	---	0270/1106	018 "DIA CIRC CONCR LEN=0035 INSTALLED 1997
070634 FT		070634 FT	2 0 61030 0 00 0706+41
		5 0270/0000	LENGTH(AH 3070 BK 3001)
	---	0260/2246	018 "DIA CIRC CONCR LEN=0040 INSTALLED 1997
	---	0260/0849	018 "DIA CIRC CONCR LEN=0045 INSTALLED 1997
	---	0260/0391	018 "DIA CIRC CONCR LEN=0035 INSTALLED 1997
067633 FT		067633 FT	2 0 61030 0 00 0676+40
		5 0260/0000	LENGTH(AH 3001 BK 2287)
	---	0250/0605	018 "DIA CIR PLASTIC LEN=0040 INSTALLED 2017
FORESTRY RD (FRST)	==	065346 FT	2 0 61030 0 00 0653+53 PLEASANT WATSON T
0250/0397 065346 FT		5 0250/0000	LENGTH(AH 2287 BK 2953)
	---	0240/1733	018 "DIA CIRC CONCR LEN=0035 INSTALLED 1997

EXTRACT DATE: 12/28/2024 ROADWAY MANAGEMENT SYSTEM PAGE NUMBER: 298
PRINT DATE: 12/30/2024 SLD COUNTY/SR - ANNUAL PRINT COUNTY: WARREN

DIR: B TOTAL LEN: 21.519 MI. DIST: 01-6 SR: 3005
LEFT MUN: WATSON T RIGHT MUN: WATSON T

BUCKEYE LN
(T662)

062393 FT

0240/1057 018 "DIA CIRC CONCR
LEN=0035 INSTALLED UNKN

062393 FT 2 0 61030 0 00 0624+00
S 0240/0000 LENGTH(AH 2953 BK 2997)

0230/2130 018 "DIA CIRC CONCR
LEN=0035 INSTALLED UNKN

0230/1228

059396 FT

0230/0150 012 "DIA CIRC CONCR
LEN=0035 INSTALLED UNKN
059396 FT 2 0 61030 0 00 0594+69
S 0230/0000 LENGTH(AH 2997 BK 1735)

0220/1041 RADIO TOWER RD
(PRDR)

057661 FT

057661 FT 2 0 61030 0 00 0577+34
S 0220/0000 LENGTH(AH 1735 BK 2945)

0210/1786 018 "DIA CIRC CONCR
LEN=0035 INSTALLED UNKN

0210/1501 018 "DIA CIRC CONCR
LEN=0035 INSTALLED UNKN

054716 FT

0210/0143 018 "DIA CIRC CONCR
LEN=0050 INSTALLED UNKN
054716 FT 2 0 61030 0 00 0547+70
NC PL

0210/0000 LEASANT DR
HEARTS CONTENT RD
(SR2002 SEG 0010/0000)
S LENGTH(AH 2945 BK 2072)

0200/2011 018 "DIA CIRC CONCR
LEN=0045 INSTALLED UNKN

0200/1139 024 "DIA CIRC CONCR
LEN=0045 INSTALLED UNKN

0200/0695 018 "DIA CIRC CONCR
LEN=0055 INSTALLED UNKN

EXTRACT DATE: 12/28/2024 ROADWAY MANAGEMENT SYSTEM PAGE NUMBER: 297
PRINT DATE: 12/30/2024 SLD COUNTY/SR - ANNUAL PRINT COUNTY: WARREN

DIR: B TOTAL LEN: 21.519 MI. DIST: 01-6 SR: 3005
LEFT MUN: WATSON T RIGHT MUN: WATSON T

052644 FT

--
--
--

052644 FT 2 0 61030 0 00 0527+07
S 0200/0000 LENGTH(AH 2072 BK 1693)
018 "DIA CIRC CONCR
0190/1470 LEN=0045 INSTALLED UNKN
015 "DIA CIR PLASTIC
0190/1058 LEN=0050 INSTALLED UNKN

050951 FT

--
--
--

050951 FT 2 0 61030 0 00 0510+14
S 0190/0000 LENGTH(AH 1693 BK 3528)
015 "DIA CIR PLASTIC
0180/3406 LEN=0051 INSTALLED UNKN
018 "DIA CIRC CONCR
0180/2812 LEN=0055 INSTALLED UNKN

047423 FT

--
--
--
--
--
==

0180/1593 018 "DIA CIRC CONCR
LEN=0050 INSTALLED UNKN
018 "DIA CIRC CONCR
0180/1015 LEN=0050 INSTALLED UNKN
018 "DIA CIRC CONCR
0180/0555 LEN=0050 INSTALLED UNKN
047423 FT 2 0 61030 0 00 0475+06
S 0180/0000 LENGTH(AH 3528 BK 3014)
FORESTRY RD
0170/2963 (FRST)

044409 FT

--
--
--
--
--
--
--
--
--

0170/1350 018 "DIA CIRC CONCR
LEN=0040 INSTALLED UNKN
018 "DIA CIRC CONCR
0170/1020 LEN=0040 INSTALLED UNKN
018 "DIA CIR PLASTIC
0170/0841 LEN=0040 INSTALLED 1998
015 "DIA CIRC CONCR
0170/0395 LEN=0040 INSTALLED 2009
044409 FT 2 0 61030 0 00 0444+68
018 "DIA CIRC CONCR
LEN=0054 INSTALLED UNKN
S 0170/0000 LENGTH(AH 3014 BK 3029)
018 "DIA CIRC CONCR
0160/1904 LEN=0045 INSTALLED UNKN
018 "DIA CIRC CONCR
0160/1154 LEN=0040 INSTALLED UNKN

COBHAM HILL RD
(SR3020 SEG 0050/3534) 0170/0000

EXTRACT DATE: 12/28/2024 ROADWAY MANAGEMENT SYSTEM PAGE NUMBER: 296
PRINT DATE: 12/30/2024 SLD COUNTY/SR - ANNUAL PRINT COUNTY: WARREN

DIR: B TOTAL LEN: 21.519 MI. DIST: 01-6 SR: 3005
LEFT MUN: WATSON T RIGHT MUN: WATSON T

		0160/0710	018 "DIA CIR PLASTIC LEN=0040	INSTALLED UNKN
041380 FT		041380 FT	2 0 61030 0 00 0414+39	
		0160/0000	LENGTH(AH 3029 BK 3000)	
		0150/2015	018 "DIA CIRC CONCR LEN=0050	INSTALLED 2017
		0150/1914	018 "DIA CIR PLASTIC LEN=0035	INSTALLED UNKN
		0150/1022	015 "DIA CIRC CONCR LEN=0040	INSTALLED UNKN
038380 FT		038380 FT	2 0 61030 0 00 0384+54	
		0150/0000	LENGTH(AH 3000 BK 3772)	
		0140/2470	018 "DIA CIRC CONCR LEN=0040	INSTALLED 2017
FORESTRY RD (FRST)	0140/0238			
	034608 FT	0140/0065	018 "DIA CIRC CONCR LEN=0040	INSTALLED UNKN
		034608 FT	2 0 61030 0 00 0346+82	
		0140/0000	WATSON LIMESTONE T LENGTH(AH 3772 BK 3292)	
		0130/3245	018 "DIA CIR PLASTIC LEN=0045	INSTALLED UNKN
		0130/2923	018 "DIA CIRC CONCR LEN=0045	INSTALLED UNKN
		0130/2290	018 "DIA CIRC CONCR LEN=0045	INSTALLED UNKN
		0130/1233	018 "DIA CIRC CONCR LEN=0050	INSTALLED UNKN

DIST: 01-6 SR: 3005
RIGHT MUN: LIMESTONE T

018 "DIA CIRC METAL

EXTRACT DATE: 12/28/2024 ROADWAY MANAGEMENT SYSTEM PAGE NUMBER: 294
PRINT DATE: 12/30/2024 SLD COUNTY/SR - ANNUAL PRINT COUNTY: WARREN

DIR: B TOTAL LEN: 21.519 MI. DIST: 01-6 SR: 3005
LEFT MUN: LIMESTONE T RIGHT MUN: LIMESTONE T

	021231 FT	0090/0100	LEN=0050	INSTALLED UNKN
		021231 FT	2 0 61030	0 00 0212+83
		0090/0000	LENGTH(AH	2003 BK 3012)
		0080/1385	015 "DIA	CIRC CONCR
			LEN=0040	INSTALLED UNKN
	018219 FT	0080/0149	018 "DIA	CIRC CONCR
		018219 FT	LEN=0040	INSTALLED UNKN
			2 0 61030	0 00 0182+51
			ECONOMITE RD	
			(T317)	
		0080/0000	LENGTH(AH	3012 BK 2110)
ECONOMITE RD	0070/2071			
(T317)				
	016109 FT	016109 FT	2 0 61030	0 00 0161+41
		0070/0000	LENGTH(AH	2110 BK 2016)
	014093 FT	014093 FT	2 0 61030	0 00 0141+25
			KELLY HILL RD	
			(T420)	
			RED HOUSE HILL RD	
			(T416)	
		0060/0000	LENGTH(AH	2016 BK 2098)
	011995 FT	0050/0862	015 "DIA	CIRC CONCR
			LEN=0035	INSTALLED UNKN
		011995 FT	2 0 61030	0 00 0120+27
		0050/0000	LENGTH(AH	2098 BK 1970)

EXTRACT DATE: 12/28/2024 ROADWAY MANAGEMENT SYSTEM PAGE NUMBER: 293
PRINT DATE: 12/30/2024 SLD COUNTY/SR - ANNUAL PRINT COUNTY: WARREN

DIR: B TOTAL LEN: 21.519 MI. DIST: 01-6 SR: 3005
LEFT MUN: LIMESTONE T RIGHT MUN: LIMESTONE T

FORESTRY RD
(FRST)

010025 FT

0040/0209 018 "DIA CIR PLASTIC
010025 FT LEN=0035 INSTALLED UNKN
2 0 61030 0 00 0100+26
S 0040/0000 LENGTH(AH 1970 BK 3578)

0030/2712 018 "DIA CIR PLASTIC
LEN=0035 INSTALLED UNKN

0030/0285

006447 FT

0030/0134 018 "DIA CIR PLASTIC
006447 FT LEN=0033 INSTALLED UNKN
2 0 61030 0 00 0064+72
SHANLEY RD
(T414)
S 0030/0000 LENGTH(AH 3578 BK 3194)

003253 FT

003253 FT 2 0 61030 0 00 0032+53
S 0020/0000 LENGTH(AH 3194 BK 3253)
015 "DIA CIRC CONCR
0010/2677 LEN=0038 INSTALLED UNKN

0010/1200 024 "DIA CIR PLASTIC
LEN=0045 INSTALLED 2015

000000 FT

0010/0153 018 "DIA CIRC METAL
000000 FT LEN=0050 INSTALLED UNKN
2 0 61030 0 00 0000+00
NC RT 337
SR 0062 SH
(SR0062 SEG 0080/2945)
MFC BEGIN = D
S 0010/0000 LENGTH(AH 3253 BK 0000)

EXTRACT DATE: 12/28/2024 ROADWAY MANAGEMENT SYSTEM PAGE NUMBER: 292
PRINT DATE: 12/30/2024 SLD COUNTY/SR - ANNUAL PRINT COUNTY: WARREN

DIR: B TOTAL LEN: 5.413 MI. DIST: 01-6 SR: 3004
LEFT MUN: SOUTHWEST T RIGHT MUN: SOUTHWEST T

028582 FT

028582 FT
INTER-AHD

SELKIRK RD
(T315)
SR 0027 SH
(SR0027 SEG 0130/0000)
018 "DIA CIR PLASTIC
LEN=0070 INSTALLED 1998

0110/2540
0110/2530 018 "DIA CIR PLASTIC
LEN=0040 INSTALLED 1998

0110/0615 024"H 24"W CON BOX CUL
LEN=0050 INSTALLED 1998
024 "DIA CIR PLASTIC
0110/0350 LEN=0035 INSTALLED 1998
026042 FT 2 0 61004 0 00 0248+54

026042 FT

018 "DIA CIR PLASTIC
LEN=0040 INSTALLED 1998
5 0110/0000 LENGTH(AH 2540 BK 2159)
018 "DIA CIR PLASTIC
0100/1690 LEN=0040 INSTALLED 1998

0100/0735 018 "DIA CIR PLASTIC
LEN=0040 INSTALLED 2006

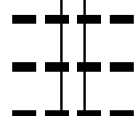
0100/0100 018 "DIA CIR PLASTIC
LEN=0040 INSTALLED 1998

EXTRACT DATE: 12/28/2024 ROADWAY MANAGEMENT SYSTEM PAGE NUMBER: 291
PRINT DATE: 12/30/2024 SLD COUNTY/SR - ANNUAL PRINT COUNTY: WARREN

DIR: B TOTAL LEN: 5.413 MI. DIST: 01-6 SR: 3004
LEFT MUN: SOUTHWEST T RIGHT MUN: SOUTHWEST T

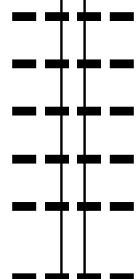
023883 FT

023883 FT 2 0 61004 0 00 0226+95
S 0100/0000 LENGTH(AH 2159 BK 2679)
018 "DIA CIR PLASTIC
0090/2495 LEN=0050 INSTALLED 2015
018 "DIA CIR PLASTIC
0090/2393 LEN=0040 INSTALLED UNKN
018 "DIA CIR PLASTIC
0090/1975 LEN=0045 INSTALLED 1998



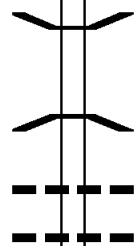
021204 FT

0090/1135 018 "DIA CIR PLASTIC
LEN=0040 INSTALLED 1998
0090/0735 018 "DIA CIR PLASTIC
LEN=0050 INSTALLED 1998
018 "DIA CIR PLASTIC
0090/0270 LEN=0040 INSTALLED 1998
021204 FT 2 0 61004 0 00 0200+16
S 0090/0000 LENGTH(AH 2679 BK 3011)
018 "DIA CIR PLASTIC
0080/2492 LEN=0035 INSTALLED 1998
024 "DIA CIR PLASTIC
0080/2280 LEN=0045 INSTALLED 1998
024 "DIA CIR PLASTIC
0080/2050 LEN=0045 INSTALLED UNKN
018 "DIA CIR PLASTIC
0080/1960 LEN=0040 INSTALLED 1998
018 "DIA CIR PLASTIC
0080/1855 LEN=0040 INSTALLED 1998
018 "DIA CIR PLASTIC
0080/1185 LEN=0040 INSTALLED 1998



018193 FT

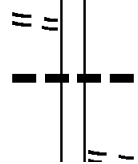
0080/0076 BMS EN 61/3004/0080/0000
018193 FT 2 0 61004 0 00 0170+10
CALDWELL CK.
BMSBG 61/3004/0080/0000
S 0080/0000 LENGTH(AH 3011 BK 2897)
036 "DIA CIR PLASTIC
0070/2040 LEN=0040 INSTALLED 1998
024 "DIA CIRC CONCR
0070/2038 LEN=0040 INSTALLED 2002



FLAT RD
(T304)

0070/1434

NC SELKIRK RD
04B "DIA CIR PLASTIC
0070/1135 LEN=0045 INSTALLED 1998
NC FLAT RD
FLAT RD
0070/0914 (T304)



EXTRACT DATE: 12/28/2024 ROADWAY MANAGEMENT SYSTEM PAGE NUMBER: 290
PRINT DATE: 12/30/2024 SLD COUNTY/SR - ANNUAL PRINT COUNTY: WARREN

DIR: B TOTAL LEN: 5.413 MI. DIST: 01-6 SR: 3004
LEFT MUN: SOUTHWEST T RIGHT MUN: SOUTHWEST T

015296 FT

0070/0905 018 "DIA CIR PLASTIC
LEN=0050 INSTALLED 1998
0070/0690 018 "DIA CIR PLASTIC
LEN=0040 INSTALLED 1998

015296 FT 2 0 61004 0 00 0141+04
018 "DIA CIR PLASTIC
LEN=0050 INSTALLED 1998
5 0070/0000 LENGTH(AH 2897 BK 3164)

0060/2520 018 "DIA CIR PLASTIC
LEN=0040 INSTALLED 1998
0060/2360 018 "DIA CIR PLASTIC
LEN=0045 INSTALLED 1998
0060/1795 018 "DIA CIR PLASTIC
LEN=0040 INSTALLED 1998
0060/1365 018 "DIA CIR PLASTIC
LEN=0045 INSTALLED 1998
0060/0935 024 "DIA CIR PLASTIC
LEN=0060 INSTALLED 1998

012132 FT

012132 FT 2 0 61004 0 00 0109+40
5 0060/0000 LENGTH(AH 3164 BK 3669)
018 "DIA CIR PLASTIC
0050/3195 LEN=0040 INSTALLED 2003

008463 FT

0050/0740 024 "DIA CIR PLASTIC
LEN=0035 INSTALLED 1998
008463 FT 2 0 61004 0 00 0072+69
018 "DIA CIR PLASTIC
LEN=0040 INSTALLED 2015
SOUTHWEST
ELDRED T
5 0050/0000 LENGTH(AH 3669 BK 2267)

0040/0594 018 "DIA CIR PLASTIC
LEN=0040 INSTALLED UNKN
0040/0092 018 "DIA CIR PLASTIC
LEN=0035 INSTALLED 1998

EXTRACT DATE: 12/28/2024 ROADWAY MANAGEMENT SYSTEM PAGE NUMBER: 289
PRINT DATE: 12/30/2024 SLD COUNTY/SR - ANNUAL PRINT COUNTY: WARREN

DIR: B TOTAL LEN: 5.413 MI. DIST: 01-6 SR: 3004
LEFT MUN: ELDRED T RIGHT MUN: ELDRED T

006196 FT

006196 FT 2 0 61004 0 00 0049+81
5 0040/0000 LENGTH(AH 2267 BK 2489)
018 "DIA CIR PLASTIC
0030/2481 LEN=0040 INSTALLED 1998
018 "DIA CIR PLASTIC
0030/2050 LEN=0050 INSTALLED UNKN
018 "DIA CIR PLASTIC
0030/2020 LEN=0040 INSTALLED UNKN
018 "DIA CIR PLASTIC
0030/1604 LEN=0040 INSTALLED 1998
018 "DIA CIR PLASTIC
0030/1215 LEN=0035 INSTALLED 1998
018 "DIA CIR PLASTIC
0030/0980 LEN=0040 INSTALLED 1998
018 "DIA CIR PLASTIC
0030/0825 LEN=0052 INSTALLED 2015

003707 FT

003707 FT 2 0 61004 0 00 0024+92
5 0030/0000 LENGTH(AH 2489 BK 2497)
024 "DIA CIR PLASTIC
0020/1275 LEN=0052 INSTALLED 2015

001210 FT

001210 FT 2 0 61004 0 00 0000+00
SPRING CREEK RD
(SR3001 SEG 0030/0000)

NC ON GLEY HILL RD
INTER-BK SPRING CREEK RD
(SR3001 SEG 0030/0000)

001210 FT

5 0020/0000 LTH AH 002497 BK 000100
001210 FT
7014/0000 LTH AH 000100 BK 001210

GOSSVILLE RD
(T357)
SPRING CREEK RD
(SR3001 SEG 0040/0000) 0010/1210

INTER-AHD SPRING CREEK RD
0010/1210 (SR3001 SEG 0040/0000)
018 "DIA CIRC CONCR
0010/1195 LEN=0050 INSTALLED 1998

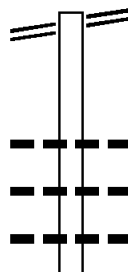
000000 FT

000000 FT 2 0 61053 0 00 0000+00
NC MA GEETOWN RD
INTER-BK MAGEETOWN RD
(SR1032 SEG 0130/2192)
MFC BEGIN = D
BK-CRAWFORD (20)
5 0010/0000 LENGTH(AH 1210 BK 0000)

EXTRACT DATE: 12/28/2024 ROADWAY MANAGEMENT SYSTEM PAGE NUMBER: 288
PRINT DATE: 12/30/2024 SLD COUNTY/SR - ANNUAL PRINT COUNTY: WARREN

DIR: B TOTAL LEN: 2.134 MI. DIST: 01-6 SR: 3003
LEFT MUN: SOUTHWEST T RIGHT MUN: SOUTHWEST T

TIDIOUTE ENTERPRISE RD 011268 FT
(SR3002 SEG 0140/0000) 0040/2287



011268 FT TIDIOUTE ENTERPRISE RD
0040/2287 (SR3002 SEG 0140/0000)

0040/1030	018 " DIA	CIR PLASTIC
	LEN=0035	INSTALLED UNKN
0040/0900	018 " DIA	CIRC METAL
	LEN=0035	INSTALLED 1996
0040/0645	018 " DIA	CIRC METAL
	LEN=0035	INSTALLED 1996
	018 " DIA	CIR PLASTIC

EXTRACT DATE: 12/28/2024 ROADWAY MANAGEMENT SYSTEM PAGE NUMBER: 287
PRINT DATE: 12/30/2024 SLD COUNTY/SR - ANNUAL PRINT COUNTY: WARREN

DIR: B TOTAL LEN: 2.134 MI. DIST: 01-6 SR: 3003
LEFT MUN: SOUTHWEST T RIGHT MUN: SOUTHWEST T

008981 FT	---	0040/0375	LEN=0030	INSTALLED 1996
		008981 FT	2 0 61002 0 00	0090+00
		5 0040/0000	LENGTH(AH 2287	BK 3203)
	---	0030/1120	018 "DIA CIRC CONCR	LEN=0040 INSTALLED 1996
005778 FT	^	0030/0011	BMS EN 61/3003/0030/0000	
		005778 FT	2 0 61002 0 00	0057+95
			PINE CK. BR.	
	^	5 0030/0000	BMSBG 61/3003/0030/0000	LENGTH(AH 3203 BK 3130)
	---	0020/1892	018 "DIA CIRC CONCR	LEN=0035 INSTALLED UNKN
2 0 61002 0 00 0026+70 002648 FT		002648 FT	GORMAN RD	
PINEVILLE RD			(T303)	
(T303)	==	5 0020/0000	LENGTH(AH 3130 BK 2648)	
0020/0000	---	0010/2648	018 "DIA CIR PLASTIC	LEN=0048 INSTALLED 2016
	---	0010/2335	018 "DIA CIRC CONCR	LEN=0035 INSTALLED 1996
	---	0010/1974	018 "DIA CIR PLASTIC	LEN=0034 INSTALLED 2016
	---	0010/1060	036 "DIA CIRC CONCR	LEN=0030 INSTALLED 1996
	---	0010/0640	018 "DIA CIRC CONCR	LEN=0035 INSTALLED 1996
000000 FT		000000 FT	2 0 61002 0 00	0000+00
		NC NE	NEILTOWN RD	
		INTER-BK	NEILTOWN RD	
			(SR4001 SEG 0160/2104)	
			MFC BEGIN = E	
			BK-FOREST	(27)
		5 0010/0000	LENGTH(AH 2648 BK 0000)	

EXTRACT DATE: 12/28/2024 ROADWAY MANAGEMENT SYSTEM PAGE NUMBER: 286
PRINT DATE: 12/30/2024 SLD COUNTY/SR - ANNUAL PRINT COUNTY: WARREN

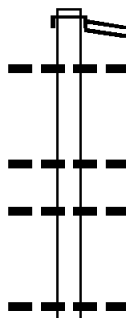
DIR: B TOTAL LEN: 10.477 MI. DIST: 01-6 SR: 3002
LEFT MUN: TRIUMPH T RIGHT MUN: TRIUMPH T

055321 FT

055321 FT
INTER-AHD BABLIN HILL RD
(SR0127 SEG 0080/0000)
BABLIN HILL RD
0210/1600 (SR0127 SEG 0080/0000)
018 "DIA CIR PLASTIC
0210/1560 LEN=0060 INSTALLED 1998

0210/0435 021 "DIA CIR PLASTIC
LEN=0030 INSTALLED 2007
018 "DIA CIR PLASTIC
0210/0075 LEN=0035 INSTALLED 1999
053721 FT 2 0 61001 0 02 0544+84
5 0210/0000 LENGTH(AH 1600 BK 2384)
018 "DIA CIR PLASTIC
0200/2195 LEN=0040 INSTALLED 1999

053721 FT



EXTRACT DATE: 12/28/2024 ROADWAY MANAGEMENT SYSTEM PAGE NUMBER: 285
PRINT DATE: 12/30/2024 SLD COUNTY/SR - ANNUAL PRINT COUNTY: WARREN

DIR: B TOTAL LEN: 10.477 MI. DIST: 01-6 SR: 3002
LEFT MUN: TRIUMPH T RIGHT MUN: TRIUMPH T

SWEDE RD
(T313)
2 0 61001 0 02 0521+00 051337 FT
SWEDE RD
(T313)

0200/0157
051337 FT
0200/0000

0200/1865 015 "DIA CIRC METAL
LEN=0040 INSTALLED 1998
0200/1290 018 "DIA CIR PLASTIC
LEN=0040 INSTALLED 2016

5 0200/0000 LENGTH(AH 2384 BK 2152)

049185 FT

0190/0750 036 "DIA CIRC CONCR
LEN=0025 INSTALLED 1998
049185 FT 2 0 61001 0 02 0501+22
5 0190/0000 LENGTH(AH 2152 BK 2489)

046696 FT

0180/1080 018 "DIA CIRC METAL
LEN=0040 INSTALLED 1998
046696 FT 2 0 61001 0 02 0476+33
5 0180/0000 LENGTH(AH 2489 BK 2602)
0170/2070 018 "DIA CIR PLASTIC
LEN=0040 INSTALLED 1998

044094 FT

0170/0300 018 "DIA CIR PLASTIC
LEN=0040 INSTALLED 2019
044094 FT 2 0 61001 0 02 0450+31
5 0170/0000 LENGTH(AH 2602 BK 2548)

0160/1565 018 "DIA CIR PLASTIC
LEN=0025 INSTALLED 1998

041546 FT

0160/0150 018 "DIA CIR PLASTIC
LEN=0035 INSTALLED 1998
041546 FT 2 0 61001 0 02 0424+83
5 0160/0000 LENGTH(AH 2548 BK 2303)

EXTRACT DATE: 12/28/2024 ROADWAY MANAGEMENT SYSTEM PAGE NUMBER: 284
PRINT DATE: 12/30/2024 SLD COUNTY/SR - ANNUAL PRINT COUNTY: WARREN

DIR: B TOTAL LEN: 10.477 MI. DIST: 01-6 SR: 3002
LEFT MUN: TRIUMPH T RIGHT MUN: TRIUMPH T

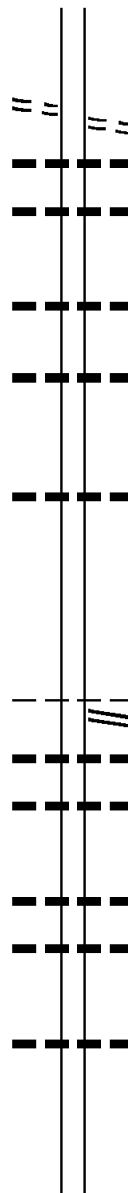
YOUNGSVILLE RD
(T362)

0150/0567

039243 FT

035472 FT

032102 FT



0150/0567

0150/0564

0150/0430

039243 FT

5 0150/0000

0140/3750

0140/2880

0140/1465

035472 FT

5 0140/0000

0130/3100

0130/2605

0130/1540

0130/1115

0130/0085

032102 FT

5 0130/0000

YOUNGSVILLE RD
(T362)

018 "DIA CIR PLASTIC

LEN=0050 INSTALLED 2016

018 "DIA CIR PLASTIC

LEN=0035 INSTALLED 1998

2 0 61001 0 02 0401+55

5 LENGTH(AH 2303 BK 3771)

036 "DIA CIR PLASTIC

LEN=0035 INSTALLED 1998

036 "DIA CIR PLASTIC

LEN=0040 INSTALLED 2016

036 "DIA CIR PLASTIC

LEN=0040 INSTALLED 2016

2 0 61001 0 02 0363+84

NEILTOWN RD

(SR3003 SEG 0040/2287)

TRIUMPH

SOUTHWEST T

5 LENGTH(AH 3771 BK 3370)

018 "DIA CIR PLASTIC

LEN=0040 INSTALLED 2007

018 "DIA CIR PLASTIC

LEN=0040 INSTALLED 2016

018 "DIA CIR PLASTIC

LEN=0040 INSTALLED UNKN

018 "DIA CIR PLASTIC

LEN=0040 INSTALLED 2016

018 "DIA CIR PLASTIC

LEN=0040 INSTALLED 1999

2 0 61001 0 02 0330+14

5 LENGTH(AH 3370 BK 3110)

EXTRACT DATE: 12/28/2024 ROADWAY MANAGEMENT SYSTEM PAGE NUMBER: 283
PRINT DATE: 12/30/2024 SLD COUNTY/SR - ANNUAL PRINT COUNTY: WARREN

DIR: B TOTAL LEN: 10.477 MI. DIST: 01-6 SR: 3002
LEFT MUN: SOUTHWEST T RIGHT MUN: SOUTHWEST T

			0120/1355	018 "DIA CIR PLASTIC LEN=0040 INSTALLED 1998
			0120/0915	018 "DIA CIRC METAL LEN=0035 INSTALLED 1998
028992 FT			028992 FT	2 0 61001 0 02 0298+83
			0120/0000	018 "DIA CIR PLASTIC LEN=0045 INSTALLED 1998
			0110/1945	LENGTH(AH 3110 BK 2446) 015 "DIA CIRC CONCR LEN=0035 INSTALLED 1998
			0110/1135	018 "DIA CIR PLASTIC LEN=0048 INSTALLED 2007
			0110/0670	018 "DIA CIR PLASTIC LEN=0045 INSTALLED 1998
			0110/0255	018 "DIA CIRC CONCR LEN=0045 INSTALLED 1998
026546 FT			026546 FT	2 0 61001 0 02 0274+37
			0110/0000	LENGTH(AH 2446 BK 2676) 018 "DIA CIRC METAL LEN=0045 INSTALLED 1998
			0100/2505	018 "DIA CIRC METAL LEN=0045 INSTALLED 1998
			0100/2050	018 "DIA CIRC METAL LEN=0035 INSTALLED 1998
			0100/1705	018 "DIA CIRC METAL LEN=0045 INSTALLED 1998
			0100/1345	018 "DIA CIRC METAL LEN=0040 INSTALLED 1998
COLORADO RD (T309)			0100/0677	
			023870 FT	0100/0036 BMS EN 61/3002/0100/0000 023870 FT 2 0 61001 0 02 0247+61
			0100/0000	TRIB TO PINE CREEK BMSBG 61/3002/0100/0000 LENGTH(AH 2676 BK 2774) 018 "DIA CIR PLASTIC LEN=0050 INSTALLED 2002
			0090/2493	018 "DIA CIR PLASTIC LEN=0040 INSTALLED 1998
			0090/1910	018 "DIA CIR PLASTIC LEN=0040 INSTALLED 1999
			0090/1650	018 "DIA CIRC METAL LEN=0040 INSTALLED 1998
			0090/1350	
021096 FT			021096 FT	2 0 61001 0 02 0220+06

EXTRACT DATE: 12/28/2024 ROADWAY MANAGEMENT SYSTEM PAGE NUMBER: 282
PRINT DATE: 12/30/2024 SLD COUNTY/SR - ANNUAL PRINT COUNTY: WARREN

DIR: B TOTAL LEN: 10.477 MI. DIST: 01-6 SR: 3002
LEFT MUN: SOUTHWEST T RIGHT MUN: SOUTHWEST T

018308 FT

015172 FT

5	0090/0000	LENGTH(AH 2774 BK 2788)
	018 "DIA	CIRC METAL
	0080/2763	LEN=0040 INSTALLED UNKN
	048"H 48"W	ELLIP CONC
	0080/2180	LEN=0045 INSTALLED 1998
	0080/1111	018 "DIA CIRC METAL LEN=0040 INSTALLED 1998
	0080/0450	024 "DIA CIRC METAL LEN=0040 INSTALLED 1998
	018308 FT	2 0 61001 0 02 0192+18
5	0080/0000	LENGTH(AH 2788 BK 3136)
	024 "DIA	CIRC METAL
	0070/3064	LEN=0045 INSTALLED 1998
	015 "DIA	CIRC METAL
	0070/2845	LEN=0040 INSTALLED 1998
	015 "DIA	CIRC METAL
	0070/2795	LEN=0040 INSTALLED 1998
	018 "DIA	CIRC METAL
	0070/2522	LEN=0035 INSTALLED 1998
	018 "DIA	CIRC METAL
	0070/2290	LEN=0040 INSTALLED 1998
	018 "DIA	CIR PLASTIC
	0070/1960	LEN=0040 INSTALLED 1998
	0070/1230	030 "DIA CIRC CONCR LEN=0050 INSTALLED 1998
	015 "DIA	CIRC METAL
	0070/1170	LEN=0040 INSTALLED 1998
	018 "DIA	CIR PLASTIC
	0070/1010	LEN=0040 INSTALLED 1998
	018 "DIA	CIRC CONCR
	0070/0910	LEN=0045 INSTALLED 1998
	0070/0105	018 "DIA CIRC CONCR LEN=0040 INSTALLED 1998
	015172 FT	2 0 61001 0 02 0160+60 PINEVILLE RD (T303)
5	0070/0000	LENGTH(AH 3136 BK 2154)
	0060/1112	BMS EN 61/3002/0060/1078 2 0 61001 0 02 0149+93 PINE CK. BR.
	0060/1098	BMS BG 61/3002/0060/1078
	018 "DIA	CIRC CONCR
	0060/0790	LEN=0045 INSTALLED 1998

EXTRACT DATE: 12/28/2024 ROADWAY MANAGEMENT SYSTEM PAGE NUMBER: 281
PRINT DATE: 12/30/2024 SLD COUNTY/SR - ANNUAL PRINT COUNTY: WARREN

DIR: B TOTAL LEN: 10.477 MI. DIST: 01-6 SR: 3002
LEFT MUN: SOUTHWEST T RIGHT MUN: SOUTHWEST T

013018 FT
2 0 61001 0 01 0107+80 010789 FT
SR 0027 SH
(SR0027 SEG 0030/0501) 0050/0000
010789 FT

008981 FT

Station	Description	Material	Length	Notes
0060/0575	015 "DIA CIRC METAL	LEN=0035	1998	INSTALLED
0060/0325	018 "DIA CIR PLASTIC	LEN=0040	2022	INSTALLED
013018 FT	2 0 61001 0 02 0138+95			
0060/0000	GOLBY RD (T301)	LENGTH(AH 2154 BK 2229)		
0050/0733	BMS EN 61/3002/0050/0637	2 0 61001 0 01 0114+30		
0050/0637	PINE CREEK BMSBG 61/3002/0050/0637			
010789 FT	DI OUTE ENTERPRISE RD			
INTER-BK	SR 0027 SH			
0050/0000	(SR0027 SEG 0030/0501)	LTH AH 002229 BK 000100		
010789 FT				
7044/0000	LTH AH 000100 BK 001808			
INTER-AHD	SR 0027 SH			
	(SR0027 SEG 0020/0000)			
0040/1808	SR 0027 SH			
	(SR0027 SEG 0020/0000)			
0040/1235	015 "DIA CIRC OTHER	LEN=0045	1998	INSTALLED
0040/0682	036 "DIA CIRC CONCR	LEN=0040	1998	INSTALLED
008981 FT	2 0 61001 0 00 0089+72			
	018 "DIA CIRC CONCR	LEN=0050	1998	INSTALLED
0040/0000	LENGTH(AH 1808 BK 2938)			
	018 "DIA CIRC CONCR			
0030/2470	LEN=0040	1998		INSTALLED
	036 "DIA CIRC CONCR			
0030/2325	LEN=0050	1998		INSTALLED
	015 "DIA CIRC CONCR			
0030/2050	LEN=0040	1998		INSTALLED
	015 "DIA CIRC CONCR			
0030/1700	LEN=0045	UNKN		INSTALLED
	015 "DIA CIRC CONCR			
0030/1330	LEN=0040	1998		INSTALLED
	036 "DIA CIRC CONCR			
0030/0945	LEN=0040	1998		INSTALLED
M 0030/0890	CAVC 385			
	036 "DIA CIRC CONCR			
0030/0355	LEN=0045	1998		INSTALLED

EXTRACT DATE: 12/28/2024 ROADWAY MANAGEMENT SYSTEM PAGE NUMBER: 280
PRINT DATE: 12/30/2024 SLD COUNTY/SR - ANNUAL PRINT COUNTY: WARREN

DIR: B TOTAL LEN: 10.477 MI. DIST: 01-6 SR: 3002
LEFT MUN: SOUTHWEST T RIGHT MUN: SOUTHWEST T

BUGTOWN RD
(T306)

0030/0186

006043 FT

002653 FT

000000 FT

0030/0205	015 "DIA CIRC CONCR LEN=0040 INSTALLED 1998
0030/0163	015 "DIA CIRC METAL LEN=0040 INSTALLED UNKN
006043 FT	2 0 6 1 0 0 1 0 00 0060+36 BUGTOWN RD (T306)
0030/0000	LENGTH(AH 2938 BK 3390) 040 "DIA CIRC CONCR
0020/3255	LEN=0050 INSTALLED 1998
0020/2840	015 "DIA CIRC CONCR LEN=0045 INSTALLED 1998
0020/2050	015 "DIA CIRC CONCR LEN=0040 INSTALLED 1998
0020/1700	015 "DIA CIRC CONCR LEN=0040 INSTALLED 1998
0020/1420	015 "DIA CIRC CONCR LEN=0045 INSTALLED 1998
0020/0993	015 "DIA CIRC CONCR LEN=0050 INSTALLED UNKN
0020/0820	018 "DIA CIRC CONCR LEN=0050 INSTALLED 1998
0020/0385	015 "DIA CIRC CONCR LEN=0040 INSTALLED 1998
002653 FT	2 0 6 1 0 0 1 0 00 0026+53
0020/0000	LENGTH(AH 3390 BK 2653) 015 "DIA CIRC CONCR
0010/2210	LEN=0040 INSTALLED UNKN
0010/1880	036 "DIA CIRC CONCR LEN=0045 INSTALLED UNKN
0010/1580	015 "DIA CIRC CONCR LEN=0040 INSTALLED 1998
0010/1215	018 "DIA CIRC CONCR LEN=0040 INSTALLED UNKN
0010/0970	015 "DIA CIRC CONCR LEN=0035 INSTALLED UNKN
0010/0675	015 "DIA CIRC CONCR LEN=0045 INSTALLED 1998
0010/0450	018 "DIA CIRC CONCR LEN=0050 INSTALLED 1998
000000 FT	2 0 6 1 0 0 1 0 00 0000+00 NC EN ENTERPRISE RD INTER-BK ENTERPRISE RD (SR2028 SEG 0030/3440) MFC BEGIN = D BK-CRAWFORD (20)
0010/0000	LENGTH(AH 2653 BK 0000)

EXTRACT DATE: 12/28/2024 ROADWAY MANAGEMENT SYSTEM PAGE NUMBER: 279
PRINT DATE: 12/30/2024 SLD COUNTY/SR - ANNUAL PRINT COUNTY: WARREN

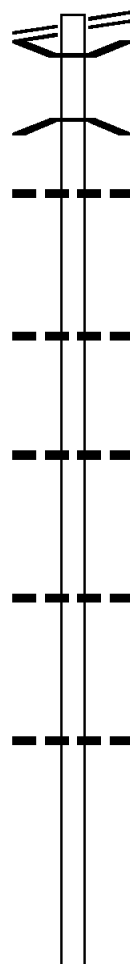
DIR: B TOTAL LEN: 11.426 MI. DIST: 01-6 SR: 3001
LEFT MUN: SPRING CREEK T RIGHT MUN: SPRING CREEK T

OLD ROUTE 77 060328 FT
(SR3010 SEG 0080/0000) 0240/2976

057352 FT

054917 FT

052446 FT



060328 FT OLD ROUTE 77
0240/2976 (SR3010 SEG 0080/0000)
0240/2764 BMS EN 61/3001/0240/2683
2 0 61005 0 00 0601+14
SPRING CREEK
0240/2683 BMSBG 61/3001/0240/2683
0240/2035 018 "DIA CIR PLASTIC
LEN=0040 INSTALLED 2014

0240/0240 018 "DIA CIR PLASTIC
LEN=0050 INSTALLED 2014
057352 FT 2 0 61005 0 00 0574+31
S 0240/0000 LENGTH(AH 2976 BK 2435)
0230/1780 018 "DIA CIR PLASTIC
LEN=0040 INSTALLED 2014

0230/0155 036 "DIA CIR PLASTIC
LEN=0040 INSTALLED 2009
054917 FT 2 0 61005 0 00 0549+01
S 0230/0000 LENGTH(AH 2435 BK 2471)

0220/1516 018 "DIA CIR PLASTIC
LEN=0045 INSTALLED 1996

052446 FT 2 0 61005 0 00 0524+30
S 0220/0000 LENGTH(AH 2471 BK 2452)

DIR: B TOTAL LEN: 11.426 MI.
LEFT MUN: SPRING CREEK T

DIST: 01-6 SR: 3001
RIGHT MUN: SPRING CREEK T

2 0 61005 0 00 0474+59 047414 FT
KNAPP RD
(T425) 0200/0000

049994 FT

044985 FT

2 0 61005 0 00 0425+36 042503 FT
COBBS RD
(T423) 0180/0000

0210/1135 036 "DIA CIR PLASTIC
LEN=0040 INSTALLED 2009

049994 FT 2 0 61005 0 00 0499+42
0210/0000 LENGTH(AH 2452 BK 2580)

0200/1860 024 "DIA CIR PLASTIC
LEN=0040 INSTALLED 1996

0200/1140 036 "DIA CIR PLASTIC
LEN=0050 INSTALLED 2014
COLLINS RD

0200/0928 (T427)
018 "DIA CIR PLASTIC
0200/0690 LEN=0040 INSTALLED 2014

047414 FT

0200/0000 LENGTH(AH 2580 BK 2429)

0190/0615 018 "DIA CIR PLASTIC
LEN=0040 INSTALLED 2014

044985 FT 2 0 61005 0 00 0450+18
0190/0000 LENGTH(AH 2429 BK 2482)

0180/2470 018 "DIA CIR PLASTIC
LEN=0040 INSTALLED 2014

0180/0765 048 " DIA CIRC METAL
LEN=0040 INSTALLED 1996

042503 FT TUBBS RD
(T424)

0180/0000 LENGTH (AH 2482 BK 2443)

0170/2291 024 "DIA CIR PLASTIC
LEN=0040 INSTALLED UNKN

EXTRACT DATE: 12/28/2024 ROADWAY MANAGEMENT SYSTEM PAGE NUMBER: 277
PRINT DATE: 12/30/2024 SLD COUNTY/SR - ANNUAL PRINT COUNTY: WARREN

DIR: B TOTAL LEN: 11.426 MI. DIST: 01-6 SR: 3001
LEFT MUN: SPRING CREEK T RIGHT MUN: SPRING CREEK T

STATE LOT RD
(T393)

040060 FT

0170/0005 030 "DIA CIR PLASTIC
040060 FT LEN=0040 INSTALLED UNKN
S 0170/0000 2 0 61005 0 00 0401+02
LENGTH(AH 2443 BK 3110)

036950 FT

0160/0560 BUSH RD
0160/0029 (T397)
036950 FT BMSEN 61/3001/0160/0000
2 0 61005 0 00 0369+92
E.BR. SPRING
S 0160/0000 BMSBG 61/3001/0160/0000
LENGTH(AH 3110 BK 2538)

0150/2494

0150/0510 018 "DIA CIR PLASTIC
LEN=0035 INSTALLED 1996
0150/0375 030 "DIA CIR PLASTIC
LEN=0035 INSTALLED 1996
034412 FT 2 0 61005 0 00 0345+60
SPRING CREEK
S 0150/0000 ELDRED T
LENGTH(AH 2538 BK 1929)
0140/1415 024 "DIA CIR PLASTIC
LEN=0040 INSTALLED 2003

032483 FT

032483 FT 2 0 61005 0 00 0325+18
S 0140/0000 LENGTH(AH 1929 BK 2422)

030061 FT

0130/1485 024 "DIA CIRC METAL
LEN=0040 INSTALLED 1996
030061 FT 2 0 61005 0 00 0300+68
MICKLE HILL RD
(SR3008 SEG 0050/0000)

EXTRACT DATE: 12/28/2024 ROADWAY MANAGEMENT SYSTEM PAGE NUMBER: 276
PRINT DATE: 12/30/2024 SLD COUNTY/SR - ANNUAL PRINT COUNTY: WARREN

DIR: B TOTAL LEN: 11.426 MI. DIST: 01-6 SR: 3001
LEFT MUN: ELDRED T RIGHT MUN: ELDRED T

2 0 61005 0 00 0282+85 028265 FT
SUNDBACK RD
(SR3008 SEG 0040/2270) 0120/0000

2 0 61005 0 00 0247+70 024747 FT
BUELLS CORNERS RD
(SR3006 SEG 0030/2487) 0110/0000

020945 FT

0130/0000	LENGTH(AH 2422 BK 1796)
0120/1568	018 "DIA CIRC METAL LEN=0035 INSTALLED 1996
0120/0640	024 "DIA CIR PLASTIC LEN=0035 INSTALLED 1996
028265 FT	
0120/0000	LENGTH(AH 1796 BK 3518)
0110/2288	018 "DIA CIR PLASTIC LEN=0075 INSTALLED UNKN DEVILSLIDE RD (T379)
0110/2238	018 "DIA CIR PLASTIC LEN=0035 INSTALLED 1996
0110/2220	
0110/0200	048"H 72"W ELLIP METAL LEN=0040 INSTALLED 1996
024747 FT	
0110/0000	LENGTH(AH 3518 BK 3802)
0100/3255	018 "DIA CIR PLASTIC LEN=0050 INSTALLED 2003
0100/1835	018 "DIA CIR PLASTIC LEN=0040 INSTALLED 2003
0100/0080	024 "DIA CIR PLASTIC LEN=0040 INSTALLED 2003
020945 FT	2 0 61005 0 00 0209+77 EUREKA RD (T377)
0100/0000	LENGTH(AH 3802 BK 2221)
0090/1445	015 "DIA CIRC METAL LEN=0035 INSTALLED 1996

DIR: B TOTAL LEN: 11.426 MI. DIST: 01-6 SR: 3001
LEFT MUN: ELDRED T RIGHT MUN: ELDRED T

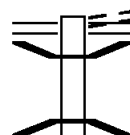
DIR: B TOTAL LEN: 11.426 MI. DIST: 01-6 SR: 3001
LEFT MUN: ELDRED T RIGHT MUN: ELDRED T

EXTRACT DATE: 12/28/2024 ROADWAY MANAGEMENT SYSTEM PAGE NUMBER: 273
PRINT DATE: 12/30/2024 SLD COUNTY/SR - ANNUAL PRINT COUNTY: WARREN

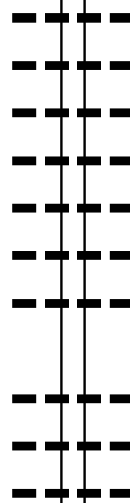
DIR: B TOTAL LEN: .868 MI. DIST: 01-6 SR: 2015
LEFT MUN: PLEASANT T RIGHT MUN: PLEASANT T

004585 FT

004585 FT ELK RD
(T417)
PLEASANT DR
(SR3005 SEG 0360/3265)
0020/2800 BMSSEN 61/2015/0020/2593
0020/2613 0 00000 0 0 0000+00
SILL RUN
0020/2593 BMSBG 61/2015/0020/2593

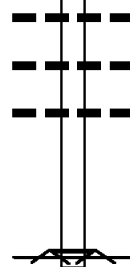


0020/1760 018 "DIA CIR PLASTIC
LEN=0040 INSTALLED UNKN
0020/1391 018 "DIA CIR PLASTIC
LEN=0040 INSTALLED UNKN
0020/1236 018 "DIA CIR PLASTIC
LEN=0040 INSTALLED UNKN
0020/0781 018 "DIA CIR PLASTIC
LEN=0040 INSTALLED UNKN
0020/0661 018 "DIA CIR PLASTIC
LEN=0040 INSTALLED UNKN
0020/0522 018 "DIA CIR PLASTIC
LEN=0040 INSTALLED UNKN
0020/0252 018 "DIA CIR PLASTIC
LEN=0040 INSTALLED UNKN
001785 FT 0 0 00000 0 00 0000+00
5 0020/0000 LENGTH(AH 2800 BK 1785)
018 "DIA CIR PLASTIC
LEN=0040 INSTALLED UNKN
0010/1767 018 "DIA CIR PLASTIC
LEN=0040 INSTALLED UNKN
0010/1433 018 "DIA CIR PLASTIC
LEN=0040 INSTALLED UNKN
0010/1254 018 "DIA CIR PLASTIC
LEN=0040 INSTALLED UNKN



001785 FT

0010/0342 018 "DIA CIR PLASTIC
LEN=0040 INSTALLED UNKN
0010/0161 018 "DIA CIR PLASTIC
LEN=0040 INSTALLED UNKN
0010/0002 024 "DIA CIR PLASTIC
LEN=0040 INSTALLED UNKN
000000 FT 0 0 00000 0 00 0000+00
NC B I LLMAN RD
MFC BEGIN = D
DEAD END
ROAD CLOSED BACK
5 0010/0000 LENGTH(AH 1785 BK 0000)



000000 FT

EXTRACT DATE: 12/28/2024 ROADWAY MANAGEMENT SYSTEM PAGE NUMBER: 272
PRINT DATE: 12/30/2024 SLD COUNTY/SR - ANNUAL PRINT COUNTY: WARREN

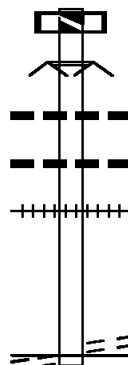
DIR: B TOTAL LEN: .267 MI. DIST: 01-6 SR: 2014
LEFT MUN: PLEASANT T RIGHT MUN: PLEASANT T

CRESCENT PARK AV
(CITY)

001412 FT

000000 FT

0010/0000



001412 FT

7010/0000

0010/1412

0010/1269

0010/0920

0010/0263

000000 FT

5 0010/0000

LTH AH 001212 BK 001412
ROAD CLOSED AHEAD
ROAD CLOSED AHEAD
018 "DIA CIRC CONCR
LEN=0040 INSTALLED UNKN
018 "DIA CIRC METAL
LEN=0046 INSTALLED UNKN
(AAR 505915D) #TRKS 01
2 0 61047 0 00 0000+00
CRESCENT PARK AV
(CITY)
NC OAKLAND DR
MFC BEGIN = E
LENGTH(AH 1412 BK 0000)

EXTRACT DATE: 12/28/2024 ROADWAY MANAGEMENT SYSTEM PAGE NUMBER: 271
PRINT DATE: 12/30/2024 SLD COUNTY/SR - ANNUAL PRINT COUNTY: WARREN
DIR: B TOTAL LEN: 2.192 MI. DIST: 01-6 SR: 2012
LEFT MUN: PLEASANT T RIGHT MUN: PLEASANT T

BIRDSALL EDEY LN
(FRST)

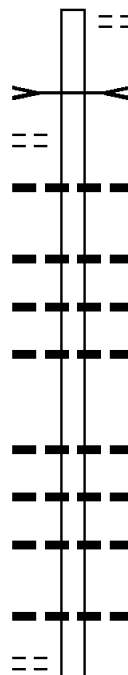
COUNTY LANDFILL RD
(PRDR)

011377 FT

0040/1887

008926 FT

0030/1929



011377 FT GRUNDER RUN RD
0040/2451 (T470)
GUNDER RUN
STRUCTURE LENGTH 17 FT
0040/2242 BMSID 61/2012/0040/2242
0040/1679 024 "DIA CIR PLASTIC
LEN=0050 INSTALLED UNKN
0040/1013 018 "DIA CIR PLASTIC
LEN=0045 INSTALLED UNKN
0040/0599 018 "DIA CIRC METAL
LEN=0050 INSTALLED UNKN
0040/0430 018 "DIA CIR PLASTIC
LEN=0040 INSTALLED UNKN
008926 FT 2 0 61030 0 00 1128+19
5 0040/0000 LENGTH(AH 2650 BK 3795)
018 "DIA CIRC CONCR
0030/3655 LEN=0040 INSTALLED 1998
018 "DIA CIRC METAL
0030/3160 LEN=0040 INSTALLED 1998
018 "DIA CIRC METAL
0030/2622 LEN=0040 INSTALLED 1998
018 "DIA CIRC METAL
0030/1964 LEN=0040 INSTALLED UNKN

EXTRACT DATE: 12/28/2024 ROADWAY MANAGEMENT SYSTEM PAGE NUMBER: 270
PRINT DATE: 12/30/2024 SLD COUNTY/SR - ANNUAL PRINT COUNTY: WARREN

DIR: B TOTAL LEN: 2.192 MI. DIST: 01-6 SR: 2012
LEFT MUN: PLEASANT T RIGHT MUN: PLEASANT T

005131 FT

002506 FT

000000 FT

0030/1655	024 " DIA	CIR PLASTIC
0030/1269	LEN=0060	INSTALLED 1998
0030/1003	015 " DIA	CIRC CONCR
0030/0776	LEN=0040	INSTALLED 2002
0030/0326	018 " DIA	CIR PLASTIC
005131 FT	LEN=0050	INSTALLED UNKN
	018 " DIA	CIRC CONCR
	LEN=0045	INSTALLED 1998
	018 " DIA	CIRC METAL
	LEN=0040	INSTALLED 1998
	2 0 61030	0 00 1166+51
	FORESTRY	RD
	(FRST)	
0030/0000	LENGTH(AH	3795 BK 2625)
0020/2150	015 " DIA	CIRC CONCR
0020/1717	LEN=0045	INSTALLED 1998
0020/1212	015 " DIA	CIRC CONCR
0020/1147	LEN=0040	INSTALLED UNKN
0020/0847	018 " DIA	CIRC CONCR
0020/0332	LEN=0045	INSTALLED 1998
002506 FT	PLYMOUTH	ROCK RD
0020/0000	(PRDR)	
0010/2498	018 " DIA	CIRC METAL
0010/2060	LEN=0050	INSTALLED 1998
0010/1220	036 " DIA	CIRC CONCR
0010/0936	LEN=0050	INSTALLED 1998
0010/0650	2 0 61030	0 00 1193+16
0010/0024	LENGTH(AH	2625 BK 2506)
0010/0015	018 " DIA	CIR PLASTIC
000000 FT	LEN=0040	INSTALLED 1998
	018 " DIA	CIRC METAL
	LEN=0040	INSTALLED 1998
	018 " DIA	CIR PLASTIC
	LEN=0050	INSTALLED UNKN
	018 " DIA	CIR PLASTIC
	LEN=0045	INSTALLED UNKN
	LENHART	DR
	(T405)	
	036 " DIA	CIR PLASTIC
	LEN=0060	INSTALLED 2009
	018 " DIA	CIRC CONCR
	LEN=0060	INSTALLED 1998
	2 0 61030	0 00 1217+17
	NC GR	UNDERVILLE RD
	SR 0062	SH
	(SR0062	SEG 0390/0266)
	MFC BEGIN	= D
0010/0000	LENGTH(AH	2506 BK 0000)

EXTRACT DATE: 12/28/2024 ROADWAY MANAGEMENT SYSTEM PAGE NUMBER: 269
PRINT DATE: 12/30/2024 SLD COUNTY/SR - ANNUAL PRINT COUNTY: WARREN
DIR: B TOTAL LEN: 1.159 MI. DIST: 01-6 SR: 2010
LEFT MUN: MEAD T RIGHT MUN: MEAD T

006119 FT

006119 FT
INTER-AHD BROWN RUN RD

EXTRACT DATE: 12/28/2024 ROADWAY MANAGEMENT SYSTEM PAGE NUMBER: 268
PRINT DATE: 12/30/2024 SLD COUNTY/SR - ANNUAL PRINT COUNTY: WARREN

DIR: B TOTAL LEN: 1.159 MI. DIST: 01-6 SR: 2010
LEFT MUN: MEAD T RIGHT MUN: MEAD T

LC FOR FORESTRY RD
(CONN)
FORESTRY RD
(FRST)

0030/0973

0030/0818

004440 FT

FORESTRY RD
(FRST)

0020/1102

002602 FT

WOODLAND LN
(PRDR)

0010/2108

EATON DR
(T415)

0010/0497

000000 FT

0030/1679 (T423)
018 "DIA CIR PLASTIC
0030/1650 LEN=0030 INSTALLED UNKN
015 "DIA CIR PLASTIC
0030/1488 LEN=0030 INSTALLED UNKN

0030/0648 018 "DIA CIR PLASTIC
LEN=0030 INSTALLED UNKN
018 "DIA CIR PLASTIC
0030/0550 LEN=0040 INSTALLED UNKN
004440 FT 2 0 61060 0 00 0044+31
5 0030/0000 LENGTH(AH 1679 BK 1838)
0020/1553 BMSSEN 61/2010/0020/1511
2 0 61060 0 00 0025+96
BROWNS RUN

0020/1489 BMSBG 61/2010/0020/1511
018 "DIA CIRC METAL
0020/1295 LEN=0030 INSTALLED UNKN

0020/0980 018 "DIA CIRC METAL
LEN=0050 INSTALLED UNKN

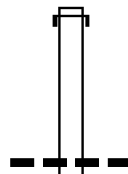
002602 FT 2 0 61060 0 00 0025+96
5 0020/0000 LENGTH(AH 1838 BK 2602)
015 "DIA CIRC CONCR
0010/2462 LEN=0060 INSTALLED 2001
015 "DIA CIR PLASTIC
0010/2260 LEN=0060 INSTALLED 2001

0010/1461 018 "DIA CIR PLASTIC
LEN=0060 INSTALLED UNKN

0010/0052 024 "DIA CIRC METAL
LEN=0050 INSTALLED UNKN
000000 FT 2 0 61060 0 00 0000+00
NC BROWN RUN RD
KINZUA RD
(SR0059 SEG 0020/0192)
MFC BEGIN = E
5 0010/0000 LENGTH(AH 2602 BK 0000)

EXTRACT DATE: 12/28/2024 ROADWAY MANAGEMENT SYSTEM PAGE NUMBER: 267
PRINT DATE: 12/30/2024 SLD COUNTY/SR - ANNUAL PRINT COUNTY: WARREN
DIR: B TOTAL LEN: 1.922 MI. DIST: 01-6 SR: 2008
LEFT MUN: MEAD T RIGHT MUN: MEAD T

010148 FT



010148 FT
INTER-AHD FORESTRY RD
0040/1923 (FRST)

0040/0399 036 "DIA CIR PLASTIC
LEN=0031 INSTALLED 2023

DIR: B TOTAL LEN: 1.922 MI. DIST: 01-6 SR: 2008
LEFT MUN: MEAD T RIGHT MUN: MEAD T

008225 FT

008225 FT 2 0 61076 0 00 0082+44
MEAD
PLEASANT T
S 0040/0000 LENGTH(AH 1923 BK 2219)

0030/1368 018 "DIA CIR PLASTIC
LEN=0075 INSTALLED 1997
0030/1301 018 "DIA CIR PLASTIC
LEN=0044 INSTALLED 1997

006006 FT

006006 FT 2 0 61076 0 00 0059+93
S 0030/0000 LENGTH(AH 2219 BK 2979)

0020/1998 018 "DIA CIR PLASTIC
LEN=0044 INSTALLED UNKN

003027 FT

0020/0405 018 "DIA CIR PLASTIC
LEN=0034 INSTALLED 2005
003027 FT 2 0 61076 0 00 0030+14
S 0020/0000 LENGTH(AH 2979 BK 3027)

0010/2607 018 "DIA CIR PLASTIC
LEN=0036 INSTALLED UNKN
0010/2436 018 "DIA CIR PLASTIC
LEN=0036 INSTALLED 2005
WILDERNESS PARK

0010/2107 (PRDR)
018 "DIA CIR PLASTIC
LEN=0034 INSTALLED UNKN

0010/1301 018 "DIA CIR PLASTIC
LEN=0036 INSTALLED UNKN

0010/0540 016 "DIA CIRC METAL
LEN=0032 INSTALLED UNKN
0010/0164 018 "DIA CIR PLASTIC
LEN=0044 INSTALLED UNKN
024"H 00"W MULT METAL

000000 FT

0010/0085 018 "DIA CIR PLASTIC
LEN=0040 INSTALLED UNKN
000000 FT 2 0 61076 0 00 0000+00
MOHAWK AV
(SR2003 SEG 0080/0000)

MOHAWK AV
(SR2003 SEG 0080/0000) 0010/0000

NC ZIMMERMAN HILL RD
MFC BEGIN = E
S 0010/0000 LENGTH(AH 3027 BK 0000)

EXTRACT DATE: 12/28/2024 ROADWAY MANAGEMENT SYSTEM PAGE NUMBER: 265
PRINT DATE: 12/30/2024 SLD COUNTY/SR - ANNUAL PRINT COUNTY: WARREN
DIR: B TOTAL LEN: 4.828 MI. DIST: 01-6 SR: 2006
LEFT MUN: CLARENDON B RIGHT MUN: CLARENDON B

025493 FT



025493 FT MAIN ST
0120/1572 (SR0006 SEG 0730/0000)

EXTRACT DATE: 12/28/2024 ROADWAY MANAGEMENT SYSTEM PAGE NUMBER: 264
PRINT DATE: 12/30/2024 SLD COUNTY/SR - ANNUAL PRINT COUNTY: WARREN

DIR: B TOTAL LEN: 4.828 MI. DIST: 01-6 SR: 2006
LEFT MUN: CLARENDON B RIGHT MUN: CLARENDON B

UNKNOWN AL
(BORO)
CENTER ST
(BORO)

0120/1452

0120/1324

023921 FT

022220 FT

019897 FT

438 FORESTRY RD
(FRST)

0090/1505

0120/1248 018 "DIA CIR PLASTIC
0120/0958 LEN=0001 INSTALLED UNKN
(AAR 505730W)#TRKS 01
TIONESTA BR.
STRUCTURE LENGTH 8 FT
BMSID 61/2006/0120/0739
0120/0761 018 "DIA CIRC CONCR
0120/0556 LEN=0060 INSTALLED UNKN
018 "DIA CIRC CONCR
0120/0234 LEN=0060 INSTALLED 1997
023921 FT 2 0 61046 0 00 0239+47
NC RA ILLROAD ST
5 0120/0000 LENGTH(AH 1572 BK 1701)
CLARENDON
0110/1471 MEAD T
0110/0698 018 "DIA CIR PLASTIC
LEN=0035 INSTALLED UNKN
0110/0066 018 "DIA CIR PLASTIC
022220 FT LEN=0150 INSTALLED 2005
2 0 61046 0 00 0222+45
FARNSWORTH RD
(T444)
5 0110/0000 LENGTH(AH 1701 BK 2323)
018 "DIA CIR PLASTIC
0100/1937 LEN=0040 INSTALLED 2014
0100/0803 018 "DIA CIRC METAL
LEN=0050 INSTALLED 1997
015 "DIA CIRC METAL
0100/0576 LEN=0001 INSTALLED 1997
018 "DIA CIR PLASTIC
0100/0352 LEN=0040 INSTALLED 1997
018 "DIA CIR PLASTIC
0100/0142 LEN=0040 INSTALLED UNKN
019897 FT 2 0 61046 0 00 0199+35
5 0100/0000 LENGTH(AH 2323 BK 2377)
0090/1599 024 "DIA CIR PLASTIC
LEN=0040 INSTALLED 1999

024 "DIA CIR PLASTIC

EXTRACT DATE: 12/28/2024 ROADWAY MANAGEMENT SYSTEM PAGE NUMBER: 263
PRINT DATE: 12/30/2024 SLD COUNTY/SR - ANNUAL PRINT COUNTY: WARREN

DIR: B TOTAL LEN: 4.828 MI. DIST: 01-6 SR: 2006
LEFT MUN: MEAD T RIGHT MUN: MEAD T

	0090/0670	LEN=0040	INSTALLED	1997
017520 FT	017520 FT	2 0 61046 0 00	0175+32	
		018 "DIA CIR PLASTIC		
		LEN=0040	INSTALLED	2005
	0090/0000	LENGTH(AH	2377 BK	2248)
	0080/0918	018 "DIA CIR PLASTIC		
		LEN=0050	INSTALLED	2018
	0080/0325	024 "DIA CIR PLASTIC		
		LEN=0055	INSTALLED	2014
	0080/0021	024 "DIA CIR PLASTIC		
		LEN=0050	INSTALLED	2014
015272 FT	015272 FT	2 0 61046 0 00	0152+84	
	0080/0000	LENGTH(AH	2248 BK	2034)
		024 "DIA CIR PLASTIC		
	0070/1486	LEN=0055	INSTALLED	2005
	0070/0510	030 "DIA CIRC METAL		
		LEN=0035	INSTALLED	1997
013238 FT	013238 FT	2 0 61046 0 00	0132+50	
	0070/0000	LENGTH(AH	2034 BK	2741)
		018 "DIA CIRC CONCR		
	0060/2532	LEN=0035	INSTALLED	1997
	0060/1567	018 "DIA CIRC CONCR		
		LEN=0035	INSTALLED	1997
	0060/1075	018 "DIA CIRC CONCR		
		LEN=0035	INSTALLED	1997
	0060/0353	018 "DIA CIRC CONCR		
		LEN=0035	INSTALLED	1997
010497 FT	010497 FT	2 0 61046 0 00	0105+09	
	0060/0000	LENGTH(AH	2741 BK	2149)
		024 "DIA CIRC CONCR		
	0050/1823	LEN=0035	INSTALLED	1997
	0050/0826	018 "DIA CIRC CONCR		
		LEN=0035	INSTALLED	1997
	0050/0617	048"H 60"W ELLIP METAL		
		LEN=0050	INSTALLED	1997
008348 FT	008348 FT	2 0 61046 0 00	0083+68	
	0050/0000	LENGTH(AH	2149 BK	1934)
		MEAD		

EXTRACT DATE: 12/28/2024 ROADWAY MANAGEMENT SYSTEM PAGE NUMBER: 262
PRINT DATE: 12/30/2024 SLD COUNTY/SR - ANNUAL PRINT COUNTY: WARREN

DIR: B TOTAL LEN: 4.828 MI. DIST: 01-6 SR: 2006
LEFT MUN: MEAD T RIGHT MUN: MEAD T

2 0 61046 0 00 0064+11 006414 FT
MOHAWK AV
(SR2003 SEG 0010/0000) 0040/0000

#155 FORESTRY RD
(FRST) 0030/0232
005195 FT

BUECHER SCHOOL RD
(PRDR) 0010/1741

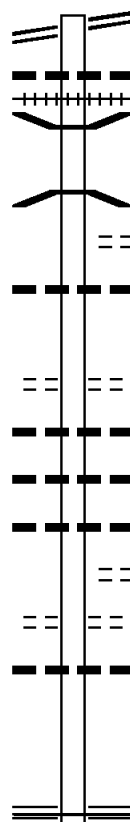
#437 FORESTRY RD
(FRST) 0010/0071
000000 FT

0040/1920 PLEASANT T
0040/1038 018 "DIA CIRC CONCR
LEN=0035 INSTALLED 1997
0040/0057 018 "DIA CIRC CONCR
006414 FT LEN=0035 INSTALLED 1997
5 0040/0000 LENGTH(AH 1934 BK 1219)
0030/0377 036 "DIA CIRC METAL
LEN=0035 INSTALLED 1997
5 005195 FT 2 0 61046 0 00 0051+93
0030/0000 LENGTH(AH 1219 BK 2693)
0020/1467 036 "H 00 "W MULT METAL
LEN=0060 INSTALLED 1997
0020/0917 018 "DIA CIRC CONCR
LEN=0040 INSTALLED 1997
002502 FT 2 0 61046 0 00 0024+72
5 0020/0000 LENGTH(AH 2693 BK 2502)
0010/1153 BMS EN 61/2006/0010/1123
2 0 61046 0 00 0011+26
ELKHORN RUN
0010/1123 BMSBG 61/2006/0010/1123
0010/1005 018 "DIA CIRC CONCR
LEN=0040 INSTALLED 1997
0010/0575 018 "DIA CIRC CONCR
LEN=0035 INSTALLED 1997
0010/0110 018 "DIA CIR PLASTIC
LEN=0030 INSTALLED 1997
000000 FT 2 0 61046 0 00 0000+00
NC CHAPMAN DAM RD
INTER-BK CHAPMAN STATE PARK RD
(PARK)
MFC BEGIN = D
5 0010/0000 LENGTH(AH 2502 BK 0000)

EXTRACT DATE: 12/28/2024 ROADWAY MANAGEMENT SYSTEM PAGE NUMBER: 261
PRINT DATE: 12/30/2024 SLD COUNTY/SR - ANNUAL PRINT COUNTY: WARREN

DIR: B TOTAL LEN: .648 MI. DIST: 01-6 SR: 2004
LEFT MUN: SHEFFIELD T RIGHT MUN: SHEFFIELD T

GRAND ARMY OF THE REP H003424 FT
(SR0006 SEG 0870/1554) 0010/3424



000000 FT

003424 FT GRAND ARMY OF THE REP H
0010/3424 (SR0006 SEG 0870/1554)
018 "DIA CIRC CONCR
0010/3395 LEN=0140 INSTALLED UNKN
0010/3334 (AAR 505736M) #TRKS 01
0010/3080 BMSBG 61/2004/0010/3053
1 1 04892 0 00 0000+00
TWO MI. RUN
0010/3042 BMSBG 61/2004/0010/3053
RADAKER ST
0010/2839 (T538)
018 "DIA CIRC CONCR
0010/2834 LEN=0055 INSTALLED UNKN

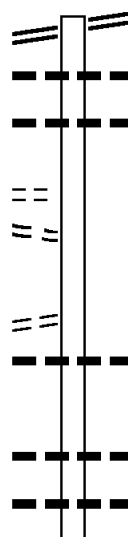
SCHOOL ST
0010/1801 (T536)
012 "DIA CIR PLASTIC
0010/1788 LEN=0056 INSTALLED UNKN
012 "DIA CIR PLASTIC
0010/1419 LEN=0150 INSTALLED UNKN
015 "DIA CIR PLASTIC
0010/1184 LEN=0050 INSTALLED UNKN
WHIPPLE ST
0010/0983 (T534)
CENTER ST
0010/0619 (T532)
012 "DIA CIRC METAL
0010/0030 LEN=0047 INSTALLED UNKN
000000 FT 1 1 04892 0 00 0000+00
NC HORTON AV
MAIN ST
(SR0666 SEG 0140/3154)
MFC BEGIN = E
0010/0000 LENGTH(AH 3424 BK 0000)

EXTRACT DATE: 12/28/2024 ROADWAY MANAGEMENT SYSTEM PAGE NUMBER: 260
PRINT DATE: 12/30/2024 SLD COUNTY/SR - ANNUAL PRINT COUNTY: WARREN

DIR: B TOTAL LEN: 5.805 MI. DIST: 01-6 SR: 2003
LEFT MUN: PLEASANT T RIGHT MUN: PLEASANT T

PLEASANT DR 030648 FT
(SR3005 SEG 0400/2003) 0120/1900

MEADOW LN 0120/0708
(T524)
LINDA LN
(T520) 0120/0348
2 0 61077 0 00 0288+80 028748 FT
FARM LN
(T512) 0120/0000



030648 FT PLEASANT DR
0120/1900 (SR3005 SEG 0400/2003)
0120/1495 018 "DIA CIR PLASTIC
LEN=0070 INSTALLED UNKN
0120/1400 018 "DIA CIR PLASTIC
LEN=0095 INSTALLED UNKN

028748 FT
5 0120/0000 LENGTH(AH 1900 BK 1654)
0110/1650 018 "DIA CIR PLASTIC
LEN=0040 INSTALLED 1996
0110/0676 018 "DIA CIR PLASTIC
LEN=0040 INSTALLED 2015
0110/0479 018 "DIA CIR PLASTIC
LEN=0040 INSTALLED 2015
018 "DIA CIR PLASTIC

EXTRACT DATE: 12/28/2024 ROADWAY MANAGEMENT SYSTEM PAGE NUMBER: 259
PRINT DATE: 12/30/2024 SLD COUNTY/SR - ANNUAL PRINT COUNTY: WARREN

DIR: B TOTAL LEN: 5.805 MI. DIST: 01-6 SR: 2003
LEFT MUN: PLEASANT T RIGHT MUN: PLEASANT T

	027094 FT	0110/0308	LEN=0040	INSTALLED	2015
		018 "DIA	CIR PLASTIC		
		0110/0057	LEN=0060	INSTALLED	1996
		027094 FT	2 0 61077 0 00	0272+26	
		0110/0000	LENGTH(AH 1654 BK 3056)		
		018 "DIA	CIR PLASTIC		
		0100/2725	LEN=0060	INSTALLED	1996
		018 "DIA	CIR PLASTIC		
		0100/2521	LEN=0060	INSTALLED	UNKN
		018 "DIA	CIR PLASTIC		
		0100/2251	LEN=0060	INSTALLED	UNKN
		018 "DIA	CIR PLASTIC		
		0100/1821	LEN=0050	INSTALLED	1996
		024 "DIA	CIR PLASTIC		
		0100/1485	LEN=0065	INSTALLED	2015
		018 "DIA	CIR PLASTIC		
		0100/1200	LEN=0050	INSTALLED	1996
	024038 FT	024038 FT	2 0 61077 0 00	0235+17	
		0100/0000	LENGTH(AH 3056 BK 3117)		
		018 "DIA	CIR PLASTIC		
		0090/3107	LEN=0035	INSTALLED	1996
		0090/1154	018 "DIA	CIR PLASTIC	
			LEN=0035	INSTALLED	2015
		0090/0633	030 "DIA	CIR PLASTIC	
			LEN=0050	INSTALLED	2002
2 0 61077 0 00 0204+00	020921 FT	020921 FT			
ELK RD					
(T417)	0090/0000	0090/0000	LENGTH(AH 3117 BK 2728)		
		024 "DIA	CIR PLASTIC		
		0080/2600	LEN=0060	INSTALLED	1996
		018 "DIA	CIR PLASTIC		
		0080/2100	LEN=0045	INSTALLED	1996
		018 "DIA	CIR PLASTIC		
		0080/1821	LEN=0040	INSTALLED	2015
LYNN DR	0080/1513				
(T416)					
		0080/1036	VALLEY VIEW DR		
			(T441)		
		0080/0287	018 "DIA	CIR PLASTIC	
			LEN=0040	INSTALLED	1996

EXTRACT DATE: 12/28/2024 ROADWAY MANAGEMENT SYSTEM PAGE NUMBER: 258
PRINT DATE: 12/30/2024 SLD COUNTY/SR - ANNUAL PRINT COUNTY: WARREN

DIR: B TOTAL LEN: 5.805 MI. DIST: 01-6 SR: 2003
LEFT MUN: PLEASANT T RIGHT MUN: PLEASANT T

018193 FT

018193 FT 2 0 61077 0 00 0182+85
ZIMMERMAN HILL RD
(SR2008 SEG 0010/0000)
S 0080/0000 LENGTH(AH 2728 BK 2947)

015246 FT

015246 FT 2 0 61077 0 00 0153+70
S 0070/0000 LENGTH(AH 2947 BK 3179)

012067 FT

0060/1488 018 "DIA CIR PLASTIC
LEN=0045 INSTALLED 2005
0060/0429 018 "DIA CIR PLASTIC
LEN=0050 INSTALLED UNKN
012067 FT 2 0 61077 0 00 0117+12
S 0060/0000 LENGTH(AH 3179 BK 2047)
0050/1850 018 "DIA CIR PLASTIC
LEN=0040 INSTALLED 1996
0050/1212 018 "DIA CIR PLASTIC
LEN=0045 INSTALLED 1996
0050/0971 018 "DIA CIR PLASTIC
LEN=0040 INSTALLED 1996
0050/0674 018 "DIA CIR PLASTIC
LEN=0045 INSTALLED 1996
0050/0342 BMSSEN 61/2003/0050/0366
2 0 61077 0 00 0096+00
MORRISON RUN
0050/0329 BMSBG 61/2003/0050/0366
010020 FT 2 0 61077 0 00 0096+00
MORRISON RUN RD
(FRST)
S 0050/0000 LENGTH(AH 2047 BK 2950)
0040/2839 018 "DIA CIR PLASTIC
LEN=0050 INSTALLED 1996
0040/2274 024 "DIA CIR PLASTIC
LEN=0050 INSTALLED 2014
0040/1987 024 "DIA CIR PLASTIC
LEN=0045 INSTALLED 2014
018 "DIA CIR PLASTIC

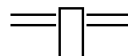
EXTRACT DATE: 12/28/2024 ROADWAY MANAGEMENT SYSTEM PAGE NUMBER: 257
PRINT DATE: 12/30/2024 SLD COUNTY/SR - ANNUAL PRINT COUNTY: WARREN

DIR: B TOTAL LEN: 5.805 MI. DIST: 01-6 SR: 2003
LEFT MUN: PLEASANT T RIGHT MUN: PLEASANT T

	0040/1513	LEN=0050	INSTALLED	1996
		024 "DIA	CIRC METAL	
	0040/1127	LEN=0050	INSTALLED	1996
		018 "DIA	CIRC METAL	
	0040/0839	LEN=0050	INSTALLED	1996
		018 "DIA	CIR PLASTIC	
007070 FT	0040/0375	LEN=0040	INSTALLED	1996
	007070 FT	2 0 61077	0 00 0066+94	
	0040/0000	LENGTH(AH	2950 BK 2086)	
		024 "DIA	CIRC METAL	
	0030/1938	LEN=0040	INSTALLED	1996
		018 "DIA	CIR PLASTIC	
	0030/1569	LEN=0040	INSTALLED	2011
004984 FT	004984 FT	2 0 61077	0 00 0046+08	
	0030/0000	LENGTH(AH	2086 BK 2505)	
		018 "DIA	CIR PLASTIC	
	0020/2290	LEN=0006	INSTALLED	2011
		018 "DIA	CIR PLASTIC	
	0020/1536	LEN=0040	INSTALLED	2011
		018 "DIA	CIRC METAL	
	0020/0919	LEN=0045	INSTALLED	1996
		015 "DIA	CIRC METAL	
	0020/0437	LEN=0045	INSTALLED	1996
		018 "DIA	CIR PLASTIC	
002479 FT	0020/0029	LEN=0045	INSTALLED	2011
	002479 FT	2 0 61077	0 00 0020+97	
	0020/0000	LENGTH(AH	2505 BK 2479)	
		018 "DIA	CIRC METAL	
	0010/1761	LEN=0050	INSTALLED	1996
		018 "DIA	CIR PLASTIC	
	0010/1309	LEN=0045	INSTALLED	1996
		018 "DIA	CIRC METAL	
	0010/1103	LEN=0040	INSTALLED	2001
		018 "DIA	CIRC METAL	
	0010/0855	LEN=0050	INSTALLED	1996
		018 "DIA	CIRC METAL	
000000 FT	0010/0492	LEN=0050	INSTALLED	1996
	000000 FT	2 0 61077	0 00 0000+00	
		NC MO	HAWK AV	
			CHAPMAN DAM RD	
		(SR2006	SEG 0040/0000)	
		MFC BEGIN	= E	
	0010/0000	LENGTH(AH	2479 BK 0000)	

EXTRACT DATE: 12/28/2024 ROADWAY MANAGEMENT SYSTEM PAGE NUMBER: 256
PRINT DATE: 12/30/2024 SLD COUNTY/SR - ANNUAL PRINT COUNTY: WARREN
DIR: B TOTAL LEN: 16.939 MI. DIST: 01-6 SR: 2002
LEFT MUN: SHEFFIELD T RIGHT MUN: SHEFFIELD T

089436 FT



089436 FT MAIN ST
0370/2101 (SR0666 SEG 0150/0891)
018 "DIA CIRC METAL

EXTRACT DATE: 12/28/2024 ROADWAY MANAGEMENT SYSTEM PAGE NUMBER: 255
PRINT DATE: 12/30/2024 SLD COUNTY/SR - ANNUAL PRINT COUNTY: WARREN

DIR: B TOTAL LEN: 16.939 MI. DIST: 01-6 SR: 2002
LEFT MUN: SHEFFIELD T RIGHT MUN: SHEFFIELD T

KEYSTONE AV
(T659)

0370/1611

087335 FT

085002 FT

082273 FT

0370/2058	LEN=0105	INSTALLED UNKN
0370/1740	BMSSEN 61/2002/0370/1678	
	2 0 61031 0 01 0884+53	
	TIONESTA CK.	
0370/1632	BMSBG 61/2002/0370/1678	
	NC HIGH ST	
	COTTAGE AV	
0370/1430	(T620)	
0370/1051	018 " DIA CIR PLASTIC	
	LEN=0060	INSTALLED 1997
0370/0752	018 " DIA CIR PLASTIC	
	LEN=0060	INSTALLED 1997
0370/0560	018 " DIA CIR PLASTIC	
	LEN=0050	INSTALLED 1997
0370/0266	018 " DIA CIR PLASTIC	
087335 FT	LEN=0050	INSTALLED UNKN
	2 0 61031 0 01 0884+53	
	018 " DIA CIR PLASTIC	
	LEN=0040	INSTALLED UNKN
0370/0000	LENGTH(AH 2101 BK 2333)	
	024 " DIA CIR PLASTIC	
0360/1704	LEN=0080	INSTALLED 1997
	COOL SPRING LN	
0360/1633	(PRDR)	
0360/1096	018 " DIA CIR PLASTIC	
	LEN=0040	INSTALLED UNKN
0360/0549	018 " DIA CIR PLASTIC	
085002 FT	LEN=0040	INSTALLED UNKN
	2 0 61031 0 01 0860+84	
0360/0000	LENGTH(AH 2333 BK 2729)	
	018 " DIA CIR PLASTIC	
0350/2082	LEN=0110	INSTALLED 2006
	018 " DIA CIR PLASTIC	
0350/1776	LEN=0080	INSTALLED UNKN
	018 " DIA CIR PLASTIC	
0350/1182	LEN=0080	INSTALLED UNKN
	018 " DIA CIR PLASTIC	
0350/0825	LEN=0050	INSTALLED 2006
	018 " DIA CIR PLASTIC	
0350/0481	LEN=0050	INSTALLED 2006
	018 " DIA CIR PLASTIC	
0350/0316	LEN=0055	INSTALLED 2006
082273 FT	2 0 61031 0 01 0833+87	
	FORESTRY RD	
	(FRST)	
0350/0000	LENGTH(AH 2729 BK 2817)	

EXTRACT DATE: 12/28/2024 ROADWAY MANAGEMENT SYSTEM PAGE NUMBER: 254
PRINT DATE: 12/30/2024 SLD COUNTY/SR - ANNUAL PRINT COUNTY: WARREN

DIR: B TOTAL LEN: 16.939 MI. DIST: 01-6 SR: 2002
LEFT MUN: SHEFFIELD T RIGHT MUN: SHEFFIELD T

FORESTRY RD
(FRST)

0340/2416

==

079456 FT

076879 FT

SHEFFIELD ROD & GUN CLU
(PRDR)

0320/1264

==

074977 FT

072366 FT

0340/0675	018 "DIA CIR PLASTIC LEN=0040 INSTALLED 2022
0340/0018	018 "DIA CIR PLASTIC LEN=0040 INSTALLED 2022
079456 FT	2 0 61031 0 01 0805+70
0340/0000	LENGTH(AH 2817 BK 2577)
0330/1684	018 "DIA CIR PLASTIC LEN=0030 INSTALLED 1997
0330/0789	018 "DIA CIR PLASTIC LEN=0030 INSTALLED 1997
076879 FT	2 0 61031 0 01 0779+93
0330/0000	LENGTH(AH 2577 BK 1902)
0320/1332	018 "DIA CIR PLASTIC LEN=0030 INSTALLED 1997
0320/0139	018 "DIA CIRC METAL LEN=0030 INSTALLED 1997
074977 FT	2 0 61031 0 01 0760+91
0320/0000	LENGTH(AH 1902 BK 2611)
0310/2530	018 "DIA CIRC METAL LEN=0040 INSTALLED 1997
0310/1006	018 "DIA CIRC METAL LEN=0050 INSTALLED 1997
0310/0964	FORESTRY 117 RD (FRST)
0310/0799	018 "DIA CIRC METAL LEN=0040 INSTALLED 1997
0310/0424	018 "DIA CIRC METAL LEN=0035 INSTALLED 1997
072366 FT	2 0 61031 0 01 0734+80
0310/0000	018 "DIA CIR PLASTIC LEN=0045 INSTALLED UNKN LENGTH(AH 2611 BK 2380)

EXTRACT DATE: 12/28/2024 ROADWAY MANAGEMENT SYSTEM PAGE NUMBER: 253
PRINT DATE: 12/30/2024 SLD COUNTY/SR - ANNUAL PRINT COUNTY: WARREN

DIR: B TOTAL LEN: 16.939 MI. DIST: 01-6 SR: 2002
LEFT MUN: SHEFFIELD T RIGHT MUN: SHEFFIELD T

FORESTRY RD
(FRST)

0300/1529

FORESTRY 474 RD
(FRST)

0300/0422

069986 FT

066843 FT

063982 FT

0300/1716 018 "DIA CIR PLASTIC
LEN=0040 INSTALLED 1997

0300/1478 015 "DIA CIR PLASTIC
LEN=0040 INSTALLED UNKN
0300/1335 015 "DIA CIR PLASTIC
LEN=0040 INSTALLED 1997

0300/0182 018 "DIA CIR PLASTIC
LEN=0075 INSTALLED 1997
SHEFFIELD
0300/0101 CHERRY GROVE T
069986 FT 2 0 61031 0 01 0710+88
5 0300/0000 LENGTH(AH 2380 BK 3143)
015 "DIA CIR PLASTIC
0290/2783 LEN=0030 INSTALLED 1997
015 "DIA CIR PLASTIC
0290/2491 LEN=0040 INSTALLED 1997
024 "DIA CIRC METAL
0290/2276 LEN=0040 INSTALLED 1997
024 "DIA CIRC METAL
0290/2122 LEN=0030 INSTALLED UNKN

0290/1058 018 "DIA CIR PLASTIC
LEN=0030 INSTALLED 1997
0290/0837 018 "DIA CIR PLASTIC
LEN=0040 INSTALLED UNKN

066843 FT 2 0 61031 0 01 0679+03
FORESTRY 256 RD
(FRST)
5 0290/0000 LENGTH(AH 3143 BK 2861)
024 "DIA CIRC METAL
0280/2482 LEN=0040 INSTALLED UNKN

0280/1427 018 "DIA CIR PLASTIC
LEN=0040 INSTALLED 1997

0280/0087 018 "DIA CIRC METAL
LEN=0040 INSTALLED UNKN
063982 FT 2 0 61031 0 01 0650+72

DIR: B TOTAL LEN: 16.939 MI.
LEFT MUN: CHERRY GROVE T

DIST: 01-6 SR: 2002
RIGHT MUN: CHERRY GROVE T

TIMBER LN
(PRDR)

0260 / 0068
058972 FT

2 0 6 1 0 3 1 0 0 1 0 5 8 5 + 7 6 0 5 7 4 8 0 FT
SORENSEN RD
(T 5 2 4) 0 2 5 0 / 0 0 0

0250/0000

055285 FT

```

5 0280/0000 LENGTH(AH 2861 BK 2448)
018 "DIA CIRC METAL
0270/2132 LEN=0030 INSTALLED 1997
018 "DIA CIRC METAL
0270/1426 LEN=0030 INSTALLED 1997
018 "DIA CIRC METAL
0270/0395 LEN=0030 INSTALLED 1997
061534 FT 2 0 61031 0 01 0626+24
5 0270/0000 LENGTH(AH 2448 BK 2562)
FORESTRY 179 RD
0260/2446 (FRST)

```

058972 FT 2 0 61031 0 01 0600+92
0260/0000 LENGTH(AH 2562 BK 1492)

057480 FT

5	0250/0000	LENGTH (AH	1492	BK	2195)
		018 "DIA	CIRC	METAL	
	0240/2014	LEN=0040	INSTALLED		1997
		018 "DIA	CIRC	CONCR	
	0240/1664	LEN=0030	INSTALLED		1997
		FORESTRY	415	RD	
	0240/1329	(FRST)			
		018 "DIA	CIRC	CONCR	
	0240/0823	LEN=0030	INSTALLED		1997
		018 "DIA	CIR	PLASTIC	
	0240/0547	LEN=0045	INSTALLED		1997
		018 "DIA	CIRC	CONCR	
	0240/0333	LEN=0040	INSTALLED		1997
		018 "DIA	CIRC	CONCR	
	0240/0187	LEN=0045	INSTALLED		1997
	055285 FT	2 0 61031	0 01	0563+	73
5	0240/0000	LENGTH (AH	2195	BK	1739)
		018 "DIA	CIRC	CONCR	
	0230/1557	LEN=0045	INSTALLED		1997
		018 "DIA	CIRC	CONCR	

EXTRACT DATE: 12/28/2024 ROADWAY MANAGEMENT SYSTEM PAGE NUMBER: 251
PRINT DATE: 12/30/2024 SLD COUNTY/SR - ANNUAL PRINT COUNTY: WARREN

DIR: B TOTAL LEN: 16.939 MI. DIST: 01-6 SR: 2002
LEFT MUN: CHERRY GROVE T RIGHT MUN: CHERRY GROVE T

		0230/0735	LEN=0018	INSTALLED	1997
053546 FT		0230/0011	BMS EN 61/2002/0230/0000		
		053546 FT	2 0 61031 0 01 0546+34		
			LOW. SHERIFF		
			BMSBG 61/2002/0230/0000		
		0230/0000	LENGTH(AH 1739 BK 1513)		
052033 FT		052033 FT	2 0 61031 0 01 0531+33		
		NC AU	STIN HILL RD		
			MINISTER RD		
CHERRY GROVE RD			(SR2001 SEG 0080/0000)		
(SR2001 SEG 0080/0000)	0220/0000	0220/0000	LENGTH(AH 1513 BK 1964)		
		0210/1662	RAILWAY LN		
			(PRDR)		
		0210/1645	024 "DIA CIR C METAL		
			LEN=0040 INSTALLED 1997		
		0210/1340	024 "DIA CIR PLASTIC		
			LEN=0060 INSTALLED 2001		
			ROBIN LN		
		0210/1225	(PRDR)		
			013"H 22"W ELLIP METAL		
		0210/1055	LEN=0050 INSTALLED 1997		
050069 FT		050069 FT	2 0 61031 0 00 0498+74		
		0210/0000	LENGTH(AH 1964 BK 2508)		
			024 "DIA CIR PLASTIC		
		0200/1833	LEN=0050 INSTALLED 1997		
			018 "DIA CIR PLASTIC		
		0200/0756	LEN=0050 INSTALLED 1997		
			015 "DIA CIR PLASTIC		
		0200/0218	LEN=0050 INSTALLED 1997		
047561 FT		047561 FT	2 0 61031 0 00 0473+66		
		0200/0000	LENGTH(AH 2508 BK 2504)		
			018 "DIA CIR PLASTIC		
		0190/2047	LEN=0045 INSTALLED 1997		
			018 "DIA CIR PLASTIC		
		0190/0462	LEN=0045 INSTALLED 1997		
045057 FT		045057 FT	2 0 61031 0 00 0448+39		

EXTRACT DATE: 12/28/2024 ROADWAY MANAGEMENT SYSTEM PAGE NUMBER: 250
PRINT DATE: 12/30/2024 SLD COUNTY/SR - ANNUAL PRINT COUNTY: WARREN

DIR: B TOTAL LEN: 16.939 MI. DIST: 01-6 SR: 2002
LEFT MUN: CHERRY GROVE T RIGHT MUN: CHERRY GROVE T

FORESTRY 114 RD
(FRST)

0180/1961

OAK HILL LN
(PRDR)
FOX RUN LN
(PRDR)
BEAR HAVEN LN
(PRDR)

0180/1254

0180/0693

0180/0466

042538 FT

HERMIT SPRINGS LN
(PRDR)
WEAVER SPRING LN
(PRDR)
SAWMILL LN
(PRDR)
GILLETTE LN
(PRDR)

0170/1896

0170/1823

0170/1343

0170/1063

040059 FT

STATE GAME LAND RD
(FRST)

0160/1338

037522 FT

5 0190/0000 LENGTH(AH 2504 BK 2519)
024 "DIA CIR PLASTIC
0180/2292 LEN=0035 INSTALLED 1997

0180/1511 018 "DIA CIR PLASTIC
LEN=0040 INSTALLED 2016

0180/0453 018 "DIA CIR PLASTIC
LEN=0045 INSTALLED 1997
FORESTRY 251 RD
(FRST)

0180/0298 018 "DIA CIR PLASTIC
LEN=0040 INSTALLED UNKN
0180/0028 2 0 61031 0 00 0423+44
5 0180/0000 LENGTH(AH 2519 BK 2479)

0170/0645 018 "DIA CIR PLASTIC
LEN=0040 INSTALLED 2006
018 "DIA CIR PLASTIC
0170/0177 LEN=0040 INSTALLED UNKN
040059 FT 2 0 61031 0 00 0398+18
5 0170/0000 LENGTH(AH 2479 BK 2537)
018 "DIA CIR PLASTIC
0160/2239 LEN=0040 INSTALLED 1997

0160/1051 018 "DIA CIR PLASTIC
LEN=0045 INSTALLED 1997

0160/0052 018 "DIA CIR PLASTIC
LEN=0040 INSTALLED UNKN
037522 FT 2 0 61031 0 00 0373+17
5 0160/0000 LENGTH(AH 2537 BK 1719)
FORESTRY 419 RD

EXTRACT DATE: 12/28/2024 ROADWAY MANAGEMENT SYSTEM PAGE NUMBER: 249
PRINT DATE: 12/30/2024 SLD COUNTY/SR - ANNUAL PRINT COUNTY: WARREN

DIR: B TOTAL LEN: 16.939 MI. DIST: 01-6 SR: 2002
LEFT MUN: CHERRY GROVE T RIGHT MUN: CHERRY GROVE T

	==	0150/1349 (FRST)	
035803 FT		035803 FT 2 0 61031 0 00 0355+44	
		CHERRY GROVE	
		WATSON T	
	5	0150/0000 LENGTH(AH 1719 BK 3286)	
		018 "DIA CIR PLASTIC	
		0140/2752 LEN=0040 INSTALLED 1997	
		018 "DIA CIR PLASTIC	
		0140/2270 LEN=0040 INSTALLED 1997	
		018 "DIA CIR PLASTIC	
		0140/1783 LEN=0040 INSTALLED UNKN	
		018 "DIA CIR PLASTIC	
		0140/1182 LEN=0040 INSTALLED UNKN	
		018 "DIA CIR PLASTIC	
		0140/0176 LEN=0035 INSTALLED 1997	
032517 FT		032517 FT 2 0 61031 0 00 0323+05	
	5	0140/0000 LENGTH(AH 3286 BK 2509)	
		018 "DIA CIR PLASTIC	
		0130/2336 LEN=0040 INSTALLED 1997	
		018 "DIA CIR PLASTIC	
		0130/1646 LEN=0050 INSTALLED 2016	
		018 "DIA CIR PLASTIC	
		0130/1338 LEN=0045 INSTALLED 1997	
		021 "DIA CIRC METAL	
		0130/1013 LEN=0050 INSTALLED 1997	
FORESTRY RD		MAYBURG RD	
(FRST)		0130/0906 (T116)	
0130/0906	==	0130/0906	
		018 "DIA CIR PLASTIC	
		0130/0260 LEN=0045 INSTALLED UNKN	
030008 FT		030008 FT 2 0 61031 0 00 0297+96	
	5	0130/0000 LENGTH(AH 2509 BK 2362)	
		018 "DIA CIR PLASTIC	
		0120/2170 LEN=0045 INSTALLED UNKN	
		018 "DIA CIR PLASTIC	
		0120/1575 LEN=0050 INSTALLED 1997	
		018 "DIA CIR PLASTIC	
		0120/1275 LEN=0050 INSTALLED 1997	
		018 "DIA CIR PLASTIC	
		0120/0838 LEN=0040 INSTALLED UNKN	
027646 FT		027646 FT 2 0 61031 0 00 0273+79	
		018 "DIA CIR PLASTIC	

EXTRACT DATE: 12/28/2024 ROADWAY MANAGEMENT SYSTEM PAGE NUMBER: 248
PRINT DATE: 12/30/2024 SLD COUNTY/SR - ANNUAL PRINT COUNTY: WARREN

DIR: B TOTAL LEN: 16.939 MI. DIST: 01-6 SR: 2002
LEFT MUN: WATSON T RIGHT MUN: WATSON T

	024763 FT	0120/0000	LEN=0040 INSTALLED 2009 LENGTH(AH 2362 BK 2883)
		0110/1927	018 "DIA CIR PLASTIC LEN=0040 INSTALLED UNKN
		0110/1154	018 "DIA CIR PLASTIC LEN=0040 INSTALLED 2009
		0110/0849	018 "DIA CIR PLASTIC LEN=0040 INSTALLED 2009
		0110/0669	018 "DIA CIR PLASTIC LEN=0040 INSTALLED UNKN
		0110/0527	018 "DIA CIR PLASTIC LEN=0040 INSTALLED UNKN
		024763 FT	2 0 61031 0 00 0244+66 DUNHAM MILLS RD (T667)
		0110/0000	LEN=0040 INSTALLED 2009 LENGTH(AH 2883 BK 2255)
		0100/1939	018 "DIA CIR PLASTIC LEN=0040 INSTALLED 2009
		0100/0959	018 "DIA CIR PLASTIC LEN=0070 INSTALLED 1997
	022508 FT	0100/0269	015 "DIA CIRC CONCR LEN=0060 INSTALLED 1997
		022508 FT	2 0 61031 0 00 0222+73
		0100/0000	LEN=0060 INSTALLED 1997 LENGTH(AH 2255 BK 2273)
		0090/2100	018 "DIA CIRC CONCR LEN=0050 INSTALLED UNKN
		0090/1130	018 "DIA CIRC CONCR LEN=0050 INSTALLED 1997
	020235 FT	0090/0107	018 "DIA CIRC CONCR LEN=0060 INSTALLED 1997
		020235 FT	2 0 61031 0 00 0200+00 HEARTS CONTENT CAMPGROU (FRST)
HEARTS CONTENT REC. RD (FRST)	0080/1737	0090/0000	LEN=0050 INSTALLED 1997 LENGTH(AH 2273 BK 2250)
		0080/1025	018 "DIA CIRC CONCR LEN=0060 INSTALLED 1997

EXTRACT DATE: 12/28/2024 ROADWAY MANAGEMENT SYSTEM PAGE NUMBER: 247
PRINT DATE: 12/30/2024 SLD COUNTY/SR - ANNUAL PRINT COUNTY: WARREN
DIR: B TOTAL LEN: 16.939 MI. DIST: 01-6 SR: 2002
LEFT MUN: WATSON T RIGHT MUN: WATSON T

017985 FT	0080/0065	015 "DIA CIRC CONCR
	017985 FT	LEN=0050 INSTALLED 1997
	5 0080/0000	2 0 61031 0 00 0177+75
		LENGTH(AH 2250 BK 3009)
	0070/2910	018 "DIA CIRC CONCR
		LEN=0040 INSTALLED 1997
	0070/1916	018 "DIA CIR PLASTIC
		LEN=0050 INSTALLED 2009
	0070/1479	018 "DIA CIR PLASTIC
		LEN=0040 INSTALLED 1997
	0070/0892	018 "DIA CIRC CONCR
		LEN=0037 INSTALLED 1997
014976 FT	014976 FT	2 0 61031 0 00 0147+66
	5 0070/0000	LENGTH(AH 3009 BK 2465)
		018 "DIA CIRC CONCR
	0060/2216	LEN=0045 INSTALLED 1997
	0060/0986	018 "DIA CIRC CONCR
		LEN=0050 INSTALLED 1997
	0060/0190	018 "DIA CIRC CONCR
		LEN=0040 INSTALLED UNKN
	0060/0175	018 "DIA CIRC CONCR
		LEN=0050 INSTALLED 1997
012511 FT	012511 FT	2 0 61031 0 00 0122+61
	5 0060/0000	LENGTH(AH 2465 BK 2522)
		018 "DIA CIRC CONCR
	0050/2447	LEN=0050 INSTALLED 1997
	0050/1555	018 "DIA CIR PLASTIC
		LEN=0050 INSTALLED 1997
	0050/0877	018 "DIA CIRC CONCR
		LEN=0050 INSTALLED 1997
	0050/0193	018 "DIA CIRC CONCR
		LEN=0050 INSTALLED 1997
009989 FT	009989 FT	2 0 61031 0 00 0097+66
	5 0050/0000	LENGTH(AH 2522 BK 2479)
		018 "DIA CIRC CONCR
	0040/2046	LEN=0035 INSTALLED 1997

EXTRACT DATE: 12/28/2024 ROADWAY MANAGEMENT SYSTEM PAGE NUMBER: 246
PRINT DATE: 12/30/2024 SLD COUNTY/SR - ANNUAL PRINT COUNTY: WARREN

DIR: B TOTAL LEN: 16.939 MI. DIST: 01-6 SR: 2002
LEFT MUN: WATSON T RIGHT MUN: WATSON T

007510 FT

0040/0824 015 "DIA CIRC CONCR
LEN=0040 INSTALLED 1997

007510 FT 2 0 61031 0 00 0072+62
5 0040/0000 LENGTH(AH 2479 BK 2637)

0030/2306 018 "DIA CIRC CONCR
LEN=0050 INSTALLED 1997

0030/1878 018 "DIA CIRC CONCR
LEN=0038 INSTALLED 1997

0030/1389 015 "DIA CIRC CONCR
LEN=0035 INSTALLED 1997

0030/1177 015 "DIA CIRC CONCR
LEN=0035 INSTALLED 1997

0030/0894 015 "DIA CIRC CONCR
LEN=0032 INSTALLED 1997

0030/0428 018 "DIA CIRC CONCR
LEN=0045 INSTALLED 1997

004873 FT

0030/0030 018 "DIA CIRC CONCR
LEN=0050 INSTALLED 1997

004873 FT 2 0 61031 0 00 0046+54
5 0030/0000 LENGTH(AH 2637 BK 2373)

0020/1724 018 "DIA CIRC CONCR
LEN=0038 INSTALLED 1997

0020/1272 018 "DIA CIR PLASTIC
LEN=0035 INSTALLED 1997

0020/0890 018 "DIA CIR PLASTIC
LEN=0040 INSTALLED 1997

002500 FT

002500 FT 2 0 61031 0 00 0022+61
5 0020/0000 LENGTH(AH 2373 BK 2500)

0010/2267 018 "DIA CIR PLASTIC
LEN=0040 INSTALLED 1997

000000 FT

0010/0869 024 "DIA CIRC CONCR
LEN=0036 INSTALLED 1997

0010/0610 018 "DIA CIRC CONCR
LEN=0035 INSTALLED UNKN

0010/0100 024 "DIA CIRC CONCR
LEN=0040 INSTALLED UNKN

000000 FT 2 0 61031 0 00 0000+00
RTE 337 RD

(SR3005 SEG 0210/0000)
NC HEARTS CONTENT RD

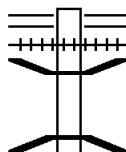
INTER-BK PLEASANT DR
(SR3005 SEG 0210/0000)

MFC BEGIN = D
5 0010/0000 LENGTH(AH 2500 BK 0000)

EXTRACT DATE: 12/28/2024 ROADWAY MANAGEMENT SYSTEM PAGE NUMBER: 245
PRINT DATE: 12/30/2024 SLD COUNTY/SR - ANNUAL PRINT COUNTY: WARREN

DIR: B TOTAL LEN: 11.493 MI. DIST: 01-6 SR: 2001
LEFT MUN: MEAD T RIGHT MUN: MEAD T

060681 FT



060681 FT GRAND ARMY OF THE REP H
0230/3138 (SR0006 SEG 0760/0000)
0230/2841 (AAR 505732K) #TRKS 01
0230/2579 BMSBN 61/2001/0230/2508
2 0 61032 0 00 0578+14
TIONEST CK.
0230/2454 BMSBG 61/2001/0230/2508

0230/1373 018 "DIA CIRC METAL
LEN=0040 INSTALLED UNKN

057543 FT



057543 FT 2 0 61032 0 00 0578+14
018 "DIA CIRC METAL
LEN=0040 INSTALLED 1998
S 0230/0000 LENGTH(AH 3138 BK 2587)

054956 FT



054956 FT 2 0 61032 0 00 0552+27
S 0220/0000 LENGTH(AH 2587 BK 2461)

0210/1102 018 "DIA CIRC METAL
LEN=0040 INSTALLED 1998

052495 FT



0210/0320 018 "DIA CIRC METAL
LEN=0045 INSTALLED 1998
052495 FT 2 0 61032 0 00 0527+66
S 0210/0000 LENGTH(AH 2461 BK 2473)

EXTRACT DATE: 12/28/2024 ROADWAY MANAGEMENT SYSTEM PAGE NUMBER: 244
PRINT DATE: 12/30/2024 SLD COUNTY/SR - ANNUAL PRINT COUNTY: WARREN

DIR: B TOTAL LEN: 11.493 MI. DIST: 01-6 SR: 2001
LEFT MUN: MEAD T RIGHT MUN: MEAD T

Station	Direction	Length	Description
050022 FT			
0200/0000		2 0 61032 0 00 0502+93	018 "DIA CIRC METAL LEN=0050 INSTALLED 1998 LENGTH(AH 2473 BK 2540)
0190/1770			018 "DIA CIRC METAL LEN=0050 INSTALLED 1998
0190/0141			FORESTRY RD (FRST)
0190/0073			018 "DIA CIRC METAL LEN=0035 INSTALLED 1998
047482 FT			
0190/0000			LENGTH(AH 2540 BK 2764)
0180/1803			018 "DIA CIRC METAL LEN=0040 INSTALLED 1998
0180/0928			018 "DIA CIRC METAL LEN=0040 INSTALLED 1998
0180/0639			#528 FORESTRY RD (FRST)
044718 FT			
0180/0000		2 0 61032 0 00 0449+83	MEAD CHERRY GROVE T LENGTH(AH 2764 BK 2220)
0170/0468			018 "DIA CIRC METAL LEN=0035 INSTALLED 1998
0170/0346			#626 FORESTRY RD (FRST)
0170/0318			024 "DIA CIRC METAL LEN=0040 INSTALLED 1998
042498 FT			2 0 61032 0 00 0427+39
0170/0000			LENGTH(AH 2220 BK 1887)
0160/1714			018 "DIA CIRC METAL LEN=0040 INSTALLED 1998

EXTRACT DATE: 12/28/2024 ROADWAY MANAGEMENT SYSTEM PAGE NUMBER: 243
PRINT DATE: 12/30/2024 SLD COUNTY/SR - ANNUAL PRINT COUNTY: WARREN

DIR: B TOTAL LEN: 11.493 MI. DIST: 01-6 SR: 2001
LEFT MUN: CHERRY GROVE T RIGHT MUN: CHERRY GROVE T

2 0 61032 0 00 0408+52 040611 FT
#534 FORESTRY RD
(FRST) 0160/0000

#535 FORESTRY RD
(FRST) 0150/1890

037725 FT

035034 FT

032881 FT

--	--	0160/0850	018 "DIA CIRC METAL LEN=0040 INSTALLED 1998
--	--	0160/0170 040611 FT	018 "DIA CIRC METAL LEN=0040 INSTALLED 1998
=	=	5 0160/0000	LENGTH(AH 1887 BK 2886) 018 "DIA CIRC METAL
--	--	0150/2290	LEN=0040 INSTALLED UNKN
--	--	0150/1138	018 "DIA CIRC METAL LEN=0040 INSTALLED 1998
		037725 FT	2 0 61032 0 00 0379+98 #241 FORESTRY RD (FRST)
=	=	5 0150/0000	LENGTH(AH 2886 BK 2691) 018 "DIA CIRC METAL
--	--	0140/2395	LEN=0040 INSTALLED 1998
--	--	0140/1925	018 "DIA CIRC METAL LEN=0040 INSTALLED 1998
		035034 FT	2 0 61032 0 00 0352+80 #241 FORESTRY RD (FRST)
5		0140/0000	LENGTH(AH 2691 BK 2153) 018 "DIA CIRC METAL
--	--	0130/2075	LEN=0040 INSTALLED 1998
--	--	0130/1508	018 "DIA CIRC METAL LEN=0040 INSTALLED 1998
--	--	0130/1085	018 "DIA CIRC METAL LEN=0040 INSTALLED 1998
		032881 FT	2 0 61032 0 00 0331+27 GREGGERSON RD (T363)
=	=	5 0130/0000	LENGTH(AH 2153 BK 2866)

024 "DIA CIRC METAL

EXTRACT DATE: 12/28/2024 ROADWAY MANAGEMENT SYSTEM PAGE NUMBER: 242
PRINT DATE: 12/30/2024 SLD COUNTY/SR - ANNUAL PRINT COUNTY: WARREN

DIR: B TOTAL LEN: 11.493 MI. DIST: 01-6 SR: 2001
LEFT MUN: CHERRY GROVE T RIGHT MUN: CHERRY GROVE T

030015 FT

0120/0871 LEN=0039 INSTALLED 1998

030015 FT 2 0 61032 0 00 0302+64
0120/0000 LENGTH(AH 2866 BK 1974)

0110/1894 LEN=0040 INSTALLED 1998
018 "DIA CIRC METAL

028041 FT

0110/0044 LEN=0040 INSTALLED 1998
028041 FT 2 0 61032 0 00 0282+90

SORENSEN RD
(T524)
0110/0000 LENGTH(AH 1974 BK 2919)

025122 FT

0100/0727 LEN=0040 INSTALLED 1998
018 "DIA CIRC METAL

0100/0140 LEN=0040 INSTALLED 1998
025122 FT 2 0 61032 0 00 0253+47

0100/0000 LENGTH(AH 2919 BK 2547)

0090/1474 LEN=0040 INSTALLED UNKN
018 "DIA CIRC METAL

0090/0850 LEN=0035 INSTALLED UNKN
018 "DIA CIRC METAL

022575 FT

0090/0098 LEN=0040 INSTALLED 1998
022575 FT 2 0 61032 0 00 0228+10

0090/0000 LENGTH(AH 2547 BK 3542)

FARNSWORTH RD
(FRST)

0080/2959

0080/2673 LEN=0040 INSTALLED 1998
018 "DIA CIRC METAL

018 "DIA CIR PLASTIC

EXTRACT DATE: 12/28/2024 ROADWAY MANAGEMENT SYSTEM PAGE NUMBER: 241
PRINT DATE: 12/30/2024 SLD COUNTY/SR - ANNUAL PRINT COUNTY: WARREN

DIR: B TOTAL LEN: 11.493 MI. DIST: 01-6 SR: 2001
LEFT MUN: CHERRY GROVE T RIGHT MUN: CHERRY GROVE T

	019033 FT	0080/0887	LEN=0050	INSTALLED	1998
		0080/0033	015 "DIA CIRC CONCR		
		019033 FT	LEN=0050	INSTALLED	UNKN
			2 0 61032 0 00 0192+68		
			NC CHERRY GROVE RD		
HEARTS CONTENT RD			AUSTIN HILL RD		
(SR2002 SEG 0220/0000)	0080/0000	0080/0000	(SR2002 SEG 0220/0000)		
			LENGTH(AH 3542 BK 3966)		
			018 "DIA CIRC CONCR		
		0070/3928	LEN=0035	INSTALLED	1998
			015 "DIA CIRC CONCR		
		0070/2634	LEN=0060	INSTALLED	1998
			#255 FORESTRY RD		
		0070/1641	(FRST)		
	015067 FT	015067 FT	2 0 61032 0 00 0153+39		
		0070/0000	LENGTH(AH 3966 BK 2523)		
		0060/1697	018 "DIA CIR PLASTIC		
FORESTRY RD			LEN=0040	INSTALLED	UNKN
(FRST)	0060/1651		018 "DIA CIR PLASTIC		
		0060/1223	LEN=0040	INSTALLED	1998
			018 "DIA CIR PLASTIC		
		0060/0718	LEN=0040	INSTALLED	1998
	012544 FT	012544 FT	2 0 61032 0 00 0128+16		
		0060/0000	LENGTH(AH 2523 BK 2561)		
			024 "DIA CIRC CONCR		
		0050/2503	LEN=0040	INSTALLED	1998
			015 "DIA CIRC CONCR		
		0050/2100	LEN=0040	INSTALLED	1998
			018 "DIA CIRC CONCR		
		0050/1935	LEN=0035	INSTALLED	1998
			024 "DIA CIRC CONCR		
	009983 FT	0050/0510	LEN=0065	INSTALLED	1998
		009983 FT	2 0 61032 0 00 0102+60		

EXTRACT DATE: 12/28/2024 ROADWAY MANAGEMENT SYSTEM PAGE NUMBER: 240
PRINT DATE: 12/30/2024 SLD COUNTY/SR - ANNUAL PRINT COUNTY: WARREN

DIR: B TOTAL LEN: 11.493 MI.
LEFT MUN: CHERRY GROVE T

DIST: 01-6 SR: 2001
RIGHT MUN: CHERRY GROVE T

007525 FT

004697 FT

002527 FT

000000 FT

0050/0000 LENGTH(AH 2561 BK 2458)
018 "DIA CIR PLASTIC
0040/1644 LEN=0045 INSTALLED UNKN
015 "DIA CIRC CONCR
0040/0522 LEN=0035 INSTALLED 1998
018 "DIA CIR PLASTIC
0040/0217 LEN=0045 INSTALLED 1998
007525 FT 2 0 61032 0 00 0078+02
0040/0000 LENGTH(AH 2458 BK 2828)
018 "DIA CIRC CONCR
0030/1926 LEN=0035 INSTALLED 1998
018 "DIA CIRC CONCR
0030/1604 LEN=0040 INSTALLED 1998
018 "DIA CIRC CONCR
0030/0114 LEN=0040 INSTALLED 1998
004697 FT 2 0 61032 0 00 0049+73
0030/0000 LENGTH(AH 2828 BK 2170)
018 "DIA CIRC CONCR
0020/1799 LEN=0030 INSTALLED UNKN
018 "DIA CIRC CONCR
0020/0454 LEN=0035 INSTALLED 1998
002527 FT 2 0 61032 0 00 0027+83
0020/0000 LENGTH(AH 2170 BK 2527)
#506 FORESTRY RD
0010/1790 (FRST)
018 "DIA CIR PLASTIC
0010/1584 LEN=0050 INSTALLED 1998
018 "DIA CIR PLASTIC
0010/0428 LEN=0055 INSTALLED 2005
000000 FT 2 0 61032 0 00 0000+00
NC MI MINISTER RD
INTER-BK MINISTER RD
(SR1001 SEG 0010/2250)
MFC BEGIN = D
BK-FOREST (27)
0010/0000 LENGTH(AH 2527 BK 0000)

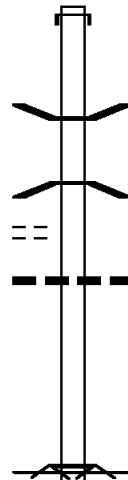
EXTRACT DATE: 12/28/2024 ROADWAY MANAGEMENT SYSTEM PAGE NUMBER: 239
 PRINT DATE: 12/30/2024 SLD COUNTY/SR - ANNUAL PRINT COUNTY: WARREN
 DIR: B TOTAL LEN: .531 MI. DIST: 01-6 SR: 1030
 LEFT MUN: CONEWANGO T RIGHT MUN: CONEWANGO T

SCOTT RUN RD
 (T468)

002806 FT

0010/1346

000000 FT



002806 FT

INTER-AHD MASTERSON TRANSFER
 0010/2806 (PRDR)

0010/1463 BMS EN 61/1030/0010/1800
 0 0 00000 0 00 0000+00

SCOTT RUN
 0010/1441 BMSBG 61/1030/0010/1800

048 "DIA CIR PLASTIC
 0010/1020 LEN=0060 INSTALLED 1996

000000 FT 0 0 00000 0 00 0000+00
 NC GRASS FLATS BL

MFC BEGIN = E

DEADEND

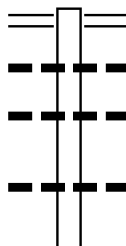
ROAD CLOSED BACK

0010/0000 LENGTH(AH 2806 BK 0000)

EXTRACT DATE: 12/28/2024 ROADWAY MANAGEMENT SYSTEM PAGE NUMBER: 238
PRINT DATE: 12/30/2024 SLD COUNTY/SR - ANNUAL PRINT COUNTY: WARREN

DIR: B TOTAL LEN: 1.620 MI. DIST: 01-6 SR: 1029
LEFT MUN: CONEWANGO T RIGHT MUN: CONEWANGO T

008556 FT



008556 FT	MARKET ST
0040/2580	(SR0062 SEG 0520/1304)
	024 " DIA CIRC METAL
0040/2452	LEN=0060 INSTALLED UNKN
	012 " DIA CIRC METAL
0040/1945	LEN=0035 INSTALLED UNKN
	012 " DIA CIRC CONCR
0040/1205	LEN=0035 INSTALLED UNKN

EXTRACT DATE: 12/28/2024 ROADWAY MANAGEMENT SYSTEM PAGE NUMBER: 237
PRINT DATE: 12/30/2024 SLD COUNTY/SR - ANNUAL PRINT COUNTY: WARREN

DIR: B TOTAL LEN: 1.620 MI. DIST: 01-6 SR: 1029
LEFT MUN: CONEWANGO T RIGHT MUN: CONEWANGO T

2 0 61073 0 00 0058+73 005976 FT
HOSPITAL DR
(GOVT)

0040/0000

2 0 61073 0 00 0044+40 004421 FT
MAIN DR
(GOVT)

0030/0000

MAPLELEAF PL
(T486)

0020/0718

001632 FT

HOSPITAL DR
(GOVT)

0010/0722

000000 FT

0040/0250
005976 FT

012 "DIA CIRC METAL
LEN=0035 INSTALLED UNKN
5 0040/0000 LENGTH(AH 2580 BK 1555)
015 "DIA CIRC METAL
LEN=0035 INSTALLED UNKN
018 "DIA CIRC METAL
LEN=0035 INSTALLED UNKN
015 "DIA CAST IRON
LEN=0035 INSTALLED UNKN
018 "DIA CIRC METAL
LEN=0035 INSTALLED UNKN

0030/0265
004421 FT

5 0030/0000 LENGTH(AH 1555 BK 2789)

015 "DIA CIRC CONCR
LEN=0030 INSTALLED UNKN
2 0 61073 0 00 0016+48
NC STATE ST
STATE ST
(T634)

5 0020/0000 LENGTH(AH 2789 BK 1632)
015 "DIA CIRC CONCR
LEN=0060 INSTALLED UNKN

0010/0851 BERRY ST
(T486)

0010/0653 WHITE ST
(T488)

000000 FT 2 0 61073 0 00 0000+00
NC JACKSON RUN RD
MARKET ST
(SR0062 SEG 0500/0000)
(SR0062 SEG 0501/0000)

INTER-BK JACKSON RUN RD
(SR0069 SEG 0010/0000)
MFC BEGIN = C

5 0010/0000 LENGTH(AH 1632 BK 0000)

EXTRACT DATE: 12/28/2024 ROADWAY MANAGEMENT SYSTEM PAGE NUMBER: 236
PRINT DATE: 12/30/2024 SLD COUNTY/SR - ANNUAL PRINT COUNTY: WARREN

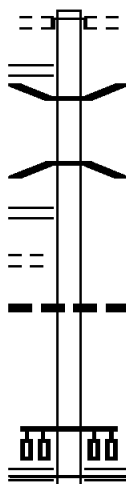
DIR: B TOTAL LEN: .285 MI. DIST: 01-6 SR: 1027
LEFT MUN: PLEASANT T RIGHT MUN: PLEASANT T

001504 FT

DUNCAN BL
(T533)

0010/0261

000000 FT



001504 FT
INTER-AHD MAIN AV
(CITY)
HARMAR ST
(CITY)
0010/1504 RAMP H RD
0010/1216 (SR8008 SEG 0250/0000)
0010/1048 BMSSEN 61/1027/0010/0920
1 0 01094 5 00 0009+20
SR 0006 EB
0010/0920 BMSBG 61/1027/0010/0920
RAMP E RD
0010/0663 (SR8008 SEG 0010/1067)

015 "DIA CIRC CONCR
0010/0060 LEN=0045 INSTALLED UNKN
000000 FT 1 0 01094 5 00 0000+00
NC MA IN AV
PLEASANT DR
(SR3005 SEG 0400/0300)
MFC BEGIN = C
0010/0000 LENGTH(AH 1504 BK 0000)

EXTRACT DATE: 12/28/2024 ROADWAY MANAGEMENT SYSTEM PAGE NUMBER: 235
PRINT DATE: 12/30/2024 SLD COUNTY/SR - ANNUAL PRINT COUNTY: WARREN

DIR: B TOTAL LEN: 1.942 MI. DIST: 01-6 SR: 1025
LEFT MUN: GLADE T RIGHT MUN: GLADE T

010254 FT

010254 FT SCANDIA RD
0040/2558 (SR1019 SEG 0070/0000)

0040/1811 024 "DIA CIR PLASTIC
LEN=0060 INSTALLED 1998

007696 FT

0040/0020 024 "DIA CIR PLASTIC
LEN=0040 INSTALLED 1998
007696 FT 2 0 61075 0 00 0025+32
5 0040/0000 LENGTH(AH 2558 BK 2532)
012 "DIA CIRC CONCR
0030/2115 LEN=0035 INSTALLED 1998
012 "DIA CIRC CONCR
0030/1758 LEN=0035 INSTALLED 1998
012 "DIA CIRC CONCR
0030/1560 LEN=0040 INSTALLED 1998
030 "DIA CIRC CONCR
0030/1048 LEN=0034 INSTALLED 1998
015 "DIA CIRC CONCR

EXTRACT DATE: 12/28/2024 ROADWAY MANAGEMENT SYSTEM PAGE NUMBER: 234
PRINT DATE: 12/30/2024 SLD COUNTY/SR - ANNUAL PRINT COUNTY: WARREN

DIR: B TOTAL LEN: 1.942 MI. DIST: 01-6 SR: 1025
LEFT MUN: GLADE T RIGHT MUN: GLADE T

		0030/0900	LEN=0035	INSTALLED	1998
005164 FT		005164 FT	2 0 61075 0 00 0000+00		
		0030/0000	LENGTH(AH 2532 BK 2433)		
		0020/2361	072 "DIA CIRC METAL		
		0020/2160	018 "DIA CIR PLASTIC		
		0020/1970	012 "DIA CIRC CONCR		
		0020/1548	018 "DIA CIRC CONCR		
		0020/1125	024 "DIA CIR PLASTIC		
		0020/0967	024 "DIA CIR PLASTIC		
		0020/0685	018 "DIA CIRC CONCR		
		0020/0405	018 "DIA CIRC CONCR		
002731 FT		0020/0026	LEN=0040 INSTALLED 1998		
		002731 FT	BMSBG 61/1025/0020/0000		
			2 0 61074 0 00 0027+48		
			PAGE HOLLOW		
		0020/0000	BMSBG 61/1025/0020/0000		
		0010/2419	LENGTH(AH 2433 BK 2731)		
		0010/2236	036 "DIA CIRC CONCR		
CHAPMAN RD (T645)			LEN=0030 INSTALLED UNKN		
			018 "DIA CIR PLASTIC		
0010/2113			LEN=0040 INSTALLED 2018		
		0010/2110	018 "DIA CIR PLASTIC		
		0010/1270	LEN=0040 INSTALLED 1998		
		0010/1089	018 "DIA CIR PLASTIC		
		0010/0645	LEN=0040 INSTALLED 2018		
		0010/0030	018 "DIA CIR PLASTIC		
000000 FT		000000 FT	LEN=0050 INSTALLED 1998		
			2 0 61074 0 00 0000+00		
			NC PAGE HOLLOW RD		
			COBHAM PARK RD		
			(SR1013 SEG 0050/0000)		
COBHAM PARK RD (SR1013 SEG 0050/0000)		0010/0000	MFC BEGIN = E		
		0010/0000	LENGTH(AH 2731 BK 0000)		

EXTRACT DATE: 12/28/2024 ROADWAY MANAGEMENT SYSTEM PAGE NUMBER: 233
PRINT DATE: 12/30/2024 SLD COUNTY/SR - ANNUAL PRINT COUNTY: WARREN
DIR: B TOTAL LEN: .710 MI. DIST: 01-6 SR: 1023
LEFT MUN: GLADE T RIGHT MUN: GLADE T

SCHATZLE DR
(PRDR)
PINWOOD LN
(PRDR)
WOODBERRY LN
(PRDR)

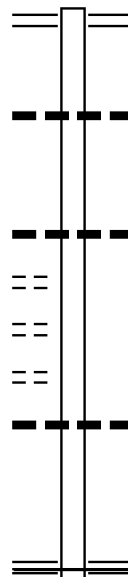
003750 FT

0010/1178

0010/0907

0010/0611

000000 FT



003750 FT JACKSON AV
0010/3750 (SR1021 SEG 0030/0000)

0010/2697 018 "DIA CIRC CONCR
LEN=0035 INSTALLED UNKN

0010/1228 018 "DIA CIRC CONCR
LEN=0040 INSTALLED UNKN

```

0010/0103 015 "DIA CIRC METAL
000000 FT 2 0 61068 0 00 0000+00
NC IRVINEDALE RD

```

```

COBHAM PARK RD
(SR1013 SEG 0020/2200)
MFC BEGIN = E
5 0010/0000 LENGTH(AH 3750 BK 0000)

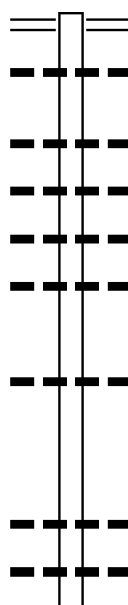
```

EXTRACT DATE: 12/28/2024 ROADWAY MANAGEMENT SYSTEM PAGE NUMBER: 232
PRINT DATE: 12/30/2024 SLD COUNTY/SR - ANNUAL PRINT COUNTY: WARREN

DIR: B TOTAL LEN: 3.377 MI. DIST: 01-6 SR: 1021
LEFT MUN: GLADE T RIGHT MUN: GLADE T

FIFTH ST 017828 FT
(SR1019 SEG 0060/0000) 0070/2960

014868 FT



017828 FT SCANDIA RD
0070/2960 (SR1019 SEG 0060/0000)
018 "DIA CIR PLASTIC
0070/2900 LEN=0045 INSTALLED 2000
018 "DIA CIR PLASTIC
0070/2293 LEN=0040 INSTALLED 2000
018 "DIA CIR PLASTIC
0070/1830 LEN=0040 INSTALLED 2002
018 "DIA CIR PLASTIC
0070/1325 LEN=0040 INSTALLED 2002
018 "DIA CIR PLASTIC
0070/0958 LEN=0035 INSTALLED 2000
018 "DIA CIR PLASTIC
0070/0035 LEN=0035 INSTALLED UNKN
014868 FT 2 0 61036 0 00 0149+05
5 0070/0000 LENGTH(AH 2960 BK 2505)
024 "DIA CIRC METAL
0060/1354 LEN=0035 INSTALLED 2000
024 "DIA CIR PLASTIC
0060/0813 LEN=0040 INSTALLED 2000

EXTRACT DATE: 12/28/2024 ROADWAY MANAGEMENT SYSTEM PAGE NUMBER: 231
PRINT DATE: 12/30/2024 SLD COUNTY/SR - ANNUAL PRINT COUNTY: WARREN

DIR: B TOTAL LEN: 3.377 MI. DIST: 01-6 SR: 1021
LEFT MUN: GLADE T RIGHT MUN: GLADE T

012363 FT

5

0060/0045
012363 FT
0060/0000
0050/2144
0050/1950
0050/1710
0050/1165

024 "DIA CIR PLASTIC
LEN=0040 INSTALLED 2002
2 0 61036 0 00 0124+00
LENGTH(AH 2505 BK 2642)
018 "DIA CIR PLASTIC
LEN=0035 INSTALLED 2000
018 "DIA CIR PLASTIC
LEN=0040 INSTALLED 2002
018 "DIA CIR PLASTIC
LEN=0035 INSTALLED 2000
048 "DIA CIR PLASTIC
LEN=0040 INSTALLED 2015

009721 FT

5

0050/0515
009721 FT
0050/0000
0040/2451
0040/2420
0040/2050
0040/1270
0040/1050

036 "DIA CIR PLASTIC
LEN=0035 INSTALLED 2000
2 0 61036 0 00 0097+58
LENGTH(AH 2642 BK 2560)
018 "DIA CIR PLASTIC
LEN=0040 INSTALLED UNKN
024 "DIA CIR PLASTIC
LEN=0050 INSTALLED 2002
018 "DIA CIR PLASTIC
LEN=0040 INSTALLED 2002
018 "DIA CIR PLASTIC
LEN=0040 INSTALLED 2000
018 "DIA CIR PLASTIC
LEN=0035 INSTALLED 2000

007161 FT

5

0040/0443
0040/0013
007161 FT
0040/0000
0030/2145
0030/1635
0030/1008
0030/0665
0030/0530
0030/0270
004826 FT

018 "DIA CIR PLASTIC
LEN=0040 INSTALLED 2024
BMSSEN 61/1021/0040/0000
2 0 61036 0 00 0071+71
UNK TR TO GLADE RUN
BMSBG 61/1021/0040/0000
LENGTH(AH 2560 BK 2335)
024 "DIA CIR PLASTIC
LEN=0035 INSTALLED 2000
018 "DIA CIR PLASTIC
LEN=0035 INSTALLED 2000
024 "DIA CIR PLASTIC
LEN=0035 INSTALLED 2000
018 "DIA CIR PLASTIC
LEN=0040 INSTALLED 2002
018 "DIA CIR PLASTIC
LEN=0040 INSTALLED 2000
018 "DIA CIR PLASTIC
LEN=0045 INSTALLED 2000
2 0 61036 0 00 0048+57

DIR: B	TOTAL LEN:	3.377 MI.	DIST: 01-6	SR: 1021
LEFT MUN: GLADE T			RIGHT MUN: GLADE T	
			IRVINE DALE RD	
			(SR1023 SEG 0010/3750)	
			LENGTH(AH 2335 BK 1998)	
			HOHMAN RD	
			(T509)	
			01B "DIA CIR PLASTIC	
			LEN=0045 INSTALLED 2000	
			01B "DIA CIRC METAL	
			LEN=0035 INSTALLED 2000	
002828 FT			2 0 61036 0 00 0028+35	
			GLADE	
			WARREN CITY C	
			LENGTH(AH 1998 BK 2828)	
			024 "DIA CIRC CONCR	
			LEN=0030 INSTALLED 2000	
			CARVER ST	
			(CITY)	
			024 "DIA CIRC CONCR	
			LEN=0030 INSTALLED 2000	
			012 "DIA CIRC CONCR	
			LEN=0030 INSTALLED 2000	
			012 "DIA CIR PLASTIC	
			LEN=0030 INSTALLED 2000	
			PROSPECT ST	
			(CITY)	
			012 "DIA CIRC CONCR	
			LEN=0040 INSTALLED 2000	
			BUCHANAN ST	
			(CITY)	
BUCHANAN ST				
(CITY)				
LENWOOD ST				
(CITY)				
			004 "H 04 "W **UNKNOWN**	
			LEN=0040 INSTALLED 2000	
			FRANKLIN ST	
			(CITY)	
FRANKLIN ST				
(CITY)				
			HERTZEL ST	
			(CITY)	
			2 0 61036 0 00 0000+00	
000000 FT			NC JACKSON AV	
			CONEWANGO AV	
			(SR1011 SEG 0010/0651)	
			MFC BEGIN = D	
			LENGTH(AH 2828 BK 0000)	

EXTRACT DATE: 12/28/2024 ROADWAY MANAGEMENT SYSTEM PAGE NUMBER: 229
PRINT DATE: 12/30/2024 SLD COUNTY/SR - ANNUAL PRINT COUNTY: WARREN
DIR: B TOTAL LEN: .000 MI. DIST: 01-6 SR: 1020
LEFT MUN: GLADE T RIGHT MUN: GLADE T

000000 FT
000000 FT
000000 FT



000000 FT
7018/0000 LENGTH(AH 0100 BK 0038)
000000 FT
7010/0000 LENGTH(AH 0038 BK 0100)
000000 FT
7008/0000 LENGTH(AH 0100 BK 0000)

EXTRACT DATE: 12/28/2024 ROADWAY MANAGEMENT SYSTEM PAGE NUMBER: 228
PRINT DATE: 12/30/2024 SLD COUNTY/SR - ANNUAL PRINT COUNTY: WARREN

DIR: B TOTAL LEN: 4.545 MI. DIST: 01-6 SR: 1019
LEFT MUN: GLADE T RIGHT MUN: GLADE T

023997 FT

023997 FT
INTER-AHD COBHAM PARK RD
(SR1013 SEG 0110/0000)
FRANTZ RD
(T505)
COBHAM PARK RD
(SR1013 SEG 0110/0000)
0090/2968
0090/2244 018 "DIA CIRC METAL
LEN=0035 INSTALLED UNKN

021029 FT

0090/0400 018 "DIA CIR PLASTIC
LEN=0040 INSTALLED 2024
021029 FT 2 0 61036 0 00 0252+00
5 0090/0000 LENGTH(AH 2968 BK 2813)

0080/0535 018 "DIA CIRC METAL
LEN=0040 INSTALLED UNKN
0080/0063 018 "DIA CIRC METAL
LEN=0035 INSTALLED UNKN

EXTRACT DATE: 12/28/2024 ROADWAY MANAGEMENT SYSTEM PAGE NUMBER: 227
PRINT DATE: 12/30/2024 SLD COUNTY/SR - ANNUAL PRINT COUNTY: WARREN

DIR: B TOTAL LEN: 4.545 MI. DIST: 01-6 SR: 1019
LEFT MUN: GLADE T RIGHT MUN: GLADE T

018216 FT

018216 FT 2 0 61036 0 00 0223+87
S 0080/0000 LENGTH(AH 2813 BK 3114)

0070/1695	018 "DIA CIRC METAL LEN=0040 INSTALLED UNKN
0070/1440	018 "DIA CIRC METAL LEN=0035 INSTALLED UNKN
0070/1268	018 "DIA CIRC METAL LEN=0040 INSTALLED UNKN
0070/0984	018 "DIA CIRC METAL LEN=0040 INSTALLED UNKN

015102 FT

015102 FT 2 0 61036 0 00 0192+73
PAGE HOLLOW RD
(SR1025 SEG 0040/2558)
S 0070/0000 LENGTH(AH 3114 BK 1459)
018 "DIA CIR PLASTIC
0060/1200 LEN=0040 INSTALLED UNKN

013643 FT

0060/0420 018 "DIA CIR PLASTIC
LEN=0040 INSTALLED UNKN
013643 FT 2 0 61036 0 00 0178+27
NC SC ANDIA RD
JACKSON ST ET
(SR1021 SEG 0070/2960)
S 0060/0000 LENGTH(AH 1459 BK 3165)
018 "DIA CIR PLASTIC
0050/2585 LEN=0040 INSTALLED 2024
018 "DIA CIRC METAL
0050/2140 LEN=0050 INSTALLED UNKN
0050/1310 048 "DIA CIR PLASTIC
LEN=0060 INSTALLED 2015
0050/0630 018 "DIA CIR PLASTIC
LEN=0040 INSTALLED 2000
018 "DIA CIR PLASTIC
0050/0339 LEN=0040 INSTALLED UNKN
010478 FT 2 0 61035 0 00 0124+35
S 0050/0000 LENGTH(AH 3165 BK 2170)
018 "DIA CIR PLASTIC
0040/1808 LEN=0040 INSTALLED 2024
015 "DIA CIRC METAL
0040/1632 LEN=0040 INSTALLED 2000
018 "DIA CIR PLASTIC
0040/1206 LEN=0040 INSTALLED UNKN

QUAKER HILL RD

EXTRACT DATE: 12/28/2024 ROADWAY MANAGEMENT SYSTEM PAGE NUMBER: 226
PRINT DATE: 12/30/2024 SLD COUNTY/SR - ANNUAL PRINT COUNTY: WARREN

DIR: B TOTAL LEN: 4.545 MI. DIST: 01-6 SR: 1019
LEFT MUN: GLADE T RIGHT MUN: GLADE T

(T503)

0040/0854

==

008308 FT

==

0040/0024 015 "DIA CIRC METAL
LEN=0035 INSTALLED UNKN
008308 FT 2 0 61035 0 00 0102+80
S 0040/0000 LENGTH(AH 2170 BK 2992)
030 "DIA CIR PLASTIC
0030/2580 LEN=0045 INSTALLED 2003
ALLEN LN
0030/2462 (PRDR)
018 "DIA CIRC METAL
0030/2223 LEN=0040 INSTALLED UNKN

005316 FT

==

005316 FT 2 0 61035 0 00 0072+72
S 0030/0000 LENGTH(AH 2992 BK 2359)

002957 FT

==

0020/1365 024 "DIA CIRC METAL
LEN=0045 INSTALLED UNKN
0020/0460 018 "DIA CIR PLASTIC
LEN=0040 INSTALLED UNKN
002957 FT 2 0 61035 0 00 0049+13
S 0020/0000 LENGTH(AH 2359 BK 2957)
024 "DIA CIRC METAL
0010/2885 LEN=0040 INSTALLED UNKN
018 "DIA CIRC METAL
0010/2405 LEN=0040 INSTALLED UNKN

000000 FT

==

0010/1586 024 "DIA CIR PLASTIC
LEN=0060 INSTALLED 2004
024 "DIA CIRC METAL
0010/1310 LEN=0040 INSTALLED UNKN
0010/0825 MFC BEGIN = D
024 "DIA CIRC CONCR
0010/0390 LEN=0035 INSTALLED UNKN
036 "DIA CIRC CONCR
0010/0030 LEN=0035 INSTALLED UNKN
000000 FT 2 0 61035 0 00 0019+56
NC FIFTH ST
INTER-BK (CITY)
MFC BEGIN = C
S 0010/0000 LENGTH(AH 2957 BK 0000)

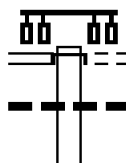
EXTRACT DATE: 12/28/2024 ROADWAY MANAGEMENT SYSTEM PAGE NUMBER: 225
PRINT DATE: 12/30/2024 SLD COUNTY/SR - ANNUAL PRINT COUNTY: WARREN

DIR: N TOTAL LEN: .344 MI. DIST: 01-6 SR: 1017
LEFT MUN: WARREN CITY C RIGHT MUN: WARREN CITY C

FOURTH AV
(SR0062 SEG 0450/0000) 0020/0561

001817 FT

001256 FT



001622 FT
INTER-AHD

0020/0561

0020/0033
001061 FT

MARKET ST
(SR0062 SEG 0450/0000)
FOURTH AV
(CITY)

036 "DIA CIRC CONCR
LEN=0040 INSTALLED UNKN
1 0 00095 0 00 0005+47
THIRD AV

DIR: N	TOTAL LEN:	.344 MI.	DIST: 01-6	SR: 1017
LEFT MUN: WARREN CITY C			RIGHT MUN: WARREN CITY C	

(CITY)

[S] 0020/0000 LENGTH(AH 0561 BK 0931)
SECOND ST
(CITY)

0010/0398
000130 FT 1 0 00095 0 00 0016+01
MFC BEGIN = B

[S] 0010/0000 LENGTH(AH 0931 BK 0130)

OR SR 1017N TO 1017S
(CONN)
WARREN-MARKET ST
(CITY)
WARREN-MARKET ST
(CITY)
PENNSYLVANIA AV
(CITY)
PENNSYLVANIA AV
(CITY)
WARREN-MARKET ST
(CITY)

WARREN-MARKET ST
(CITY)
MARKET ST
(CITY)
MARKET ST
(CITY)
WARREN-MARKET ST
(CITY)

WARREN-MARKET ST
(CITY)
WATER ST
(CITY)

0 0 00000 0 00 0000+00 000000 FT
NC MARKET ST
WARREN-MARKET ST
(CITY)
OR SR 1017S TO 1017N
(CONN)
PENNSYLVANIA AV INTER-BK
SR6006 SEG 0014/0000)
MFC BEGIN = B
LENGTH(AH 0325 BK 0000) 0005/0000 [S]

000325 FT

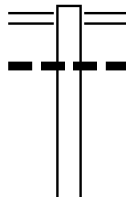
0005/0234)
0005/0201 =)
0005/0156 =)
0005/0123 =)
0005/0085 =)
0004/0053 =)
0005/0048 =)

FOR SR 1017N TO 1017S
(CONN)
WARREN-MARKET ST
(CITY)

000000 FT 0 0 00000 0 00 0000+00
018 "DIA CIR PLASTIC
LEN=0040 INSTALLED 2023
NC MARKET ST
WARREN-MARKET ST
(CITY)
FOR SR 1017S TO 1017N
(CONN)
INTER-BK PENNSYLVANIA AV
(SR6006 SEG 0015/0000)
MFC BEGIN = B
[S] 0004/0000 LENGTH(AH 0130 BK 0000)

EXTRACT DATE: 12/28/2024 ROADWAY MANAGEMENT SYSTEM PAGE NUMBER: 223
PRINT DATE: 12/30/2024 SLD COUNTY/SR - ANNUAL PRINT COUNTY: WARREN
DIR: B TOTAL LEN: 6.889 MI. DIST: 01-6 SR: 1016
LEFT MUN: ELK TOWNSHIP T RIGHT MUN: ELK TOWNSHIP T

036375 FT



036375 FT SCANDIA RD
0160/1884 (SR1013 SEG 0250/0000)
015 " DIA CIRC METAL
0160/1864 LEN=0045 INSTALLED UNKN

REYNOLDS RUN RD

EXTRACT DATE: 12/28/2024 ROADWAY MANAGEMENT SYSTEM PAGE NUMBER: 222
PRINT DATE: 12/30/2024 SLD COUNTY/SR - ANNUAL PRINT COUNTY: WARREN

DIR: B TOTAL LEN: 6.889 MI. DIST: 01-6 SR: 1016
LEFT MUN: ELK TOWNSHIP T RIGHT MUN: ELK TOWNSHIP T

034491 FT	==	0160/0213 (T621)
		034491 FT 2 0 61039 0 01 0344+78
		5 0160/0000 LENGTH(AH 1884 BK 3479)
	---	0150/2550 018 "DIA CIR PLASTIC
		LEN=0040 INSTALLED UNKN
031012 FT	---	0150/0595 018 "DIA CIR PLASTIC
		LEN=0040 INSTALLED 2004
		031012 FT 2 0 61039 0 01 0309+99
		FOX HILL RD
		(SR1014 SEG 0120/4136)
	==	5 0150/0000 LENGTH(AH 3479 BK 3097)
	---	0140/3004 018 "DIA CIR PLASTIC
		LEN=0070 INSTALLED 2004
	---	0140/1775 018 "DIA CIR PLASTIC
		LEN=0040 INSTALLED 1997
	---	0140/1160 018 "DIA CIR PLASTIC
		LEN=0040 INSTALLED 2004
2 0 61039 0 01 0278+00 027915 FT	---	0140/0245 018 "DIA CIR PLASTIC
ROBIN HILL RD		LEN=0040 INSTALLED 2004
(T590)	==	5 0140/0000 LENGTH(AH 3097 BK 1912)
0140/0000		
	---	0130/0625 018 "DIA CIR PLASTIC
		LEN=0040 INSTALLED 2004
026003 FT		026003 FT 2 0 61039 0 01 0260+47
		5 0130/0000 LENGTH(AH 1912 BK 2326)
	---	0120/0570 018 "DIA CIR PLASTIC
		LEN=0060 INSTALLED 1997
023677 FT		023677 FT 2 0 61039 0 01 0236+81

EXTRACT DATE: 12/28/2024 ROADWAY MANAGEMENT SYSTEM PAGE NUMBER: 221
PRINT DATE: 12/30/2024 SLD COUNTY/SR - ANNUAL PRINT COUNTY: WARREN

DIR: B TOTAL LEN: 6.889 MI. DIST: 01-6 SR: 1016
LEFT MUN: ELK TOWNSHIP T RIGHT MUN: ELK TOWNSHIP T

020296 FT

017122 FT

014744 FT

		ELK TOWNSHIP
	0120/0000	PINE GROVE T LENGTH(AH 2326 BK 3381)
	0110/2643	018 "DIA CIRC METAL LEN=0045 INSTALLED 1997
	0110/2345	030 "DIA CIR PLASTIC LEN=0050 INSTALLED 1997
	0110/1581	018 "DIA CIR PLASTIC LEN=0055 INSTALLED UNKN
	0110/0838	024 "DIA CIR PLASTIC LEN=0045 INSTALLED 1997
	0110/0050	048 "DIA CIRC CONCR LEN=0050 INSTALLED 1997
	020296 FT	2 0 61039 0 01 0202+95
	0110/0000	LENGTH(AH 3381 BK 3174)
	0100/2635	018 "DIA CIR PLASTIC LEN=0040 INSTALLED 2004
	0100/2560	018 "DIA CIR PLASTIC LEN=0040 INSTALLED 2004
	0100/2115	018 "DIA CIR PLASTIC LEN=0040 INSTALLED 1997
	0100/1685	024 "DIA CIR PLASTIC LEN=0040 INSTALLED 2004
	0100/1515	018 "DIA CIR PLASTIC LEN=0040 INSTALLED 2004
	0100/1285	018 "DIA CIR PLASTIC LEN=0040 INSTALLED 2004
	0100/0781	024 "DIA CIR PLASTIC LEN=0040 INSTALLED 2004
	0100/0654	018 "DIA CIR PLASTIC LEN=0040 INSTALLED 2004
	017122 FT	2 0 61039 0 01 0171+25
	0100/0000	LENGTH(AH 3174 BK 2378)
	0090/1664	018 "DIA CIR PLASTIC LEN=0060 INSTALLED 2001
	0090/1192	024 "DIA CIR PLASTIC LEN=0045 INSTALLED 1997
	0090/0819	036 "DIA CIR PLASTIC LEN=0040 INSTALLED 1997
	0090/0094	018 "DIA CIR PLASTIC LEN=0065 INSTALLED 2001
	014744 FT	2 0 61039 0 01 0147+23
		MILL RD

DIST: 01-6 SR: 1016
RIGHT MUN: PINE GROVE T

EXTRACT DATE: 12/28/2024 ROADWAY MANAGEMENT SYSTEM PAGE NUMBER: 219
PRINT DATE: 12/30/2024 SLD COUNTY/SR - ANNUAL PRINT COUNTY: WARREN

DIR: B TOTAL LEN: 6.889 MI. DIST: 01-6 SR: 1016
LEFT MUN: PINE GROVE T RIGHT MUN: PINE GROVE T

FOR SR 1015 AND 1016
(CONN)

2 0 61039 0 00 0000+00 000247 FT
AKELEY RD
(SR1015 SEG 0090/0000) 0030/0000
000247 FT

002865 FT

0030/0183

000000 FT

5 0050/0000 LENGTH(AH 2137 BK 3039)
0040/2375 018 "DIA CIR PLASTIC
LEN=0040 INSTALLED 2000
0040/1170 018 "DIA CIR PLASTIC
LEN=0035 INSTALLED 2000
0040/0895 018 "DIA CIR PLASTIC
LEN=0035 INSTALLED 2000
002865 FT 2 0 61039 0 00 0025+97
5 0040/0000 LENGTH(AH 3039 BK 2618)
0030/1950 018 "DIA CIR PLASTIC
LEN=0052 INSTALLED 1997
0030/1559 018 "DIA CIR PLASTIC
LEN=0050 INSTALLED 2000
0030/1226 018 "DIA CIR PLASTIC
LEN=0045 INSTALLED 1997
0030/0472 018 "DIA CIR PLASTIC
LEN=0045 INSTALLED 1997
0030/0260 015 "DIA CIR PLASTIC
LEN=0050 INSTALLED 1997
0030/0216 CIDERMILL HILL RD
(T580)
000247 FT BLE HOLLOW RD
INTER-BK AKELEY RD
(SR1015 SEG 0090/0000)
5 0030/0000 LTH AH 002618 BK 000100
000247 FT
7022/0000 LTH AH 000100 BK 000247
INTER-AHD AKELEY RD
(SR1015 SEG 0080/0000)
0020/0247 OLD RUSSELL RD
(SR1015 SEG 0080/0000)
FROM 0062/0620 SH
0020/0157 (CONN)
0020/0100 018 "DIA CIRC CONCR
LEN=0099 INSTALLED UNKN
000000 FT 1 0 00094 0 01 0440+34
NC AK AKELEY RD
AKELEY RD
(SR0062 SEG 0630/0000)
MFC BEGIN = D
5 0020/0000 LENGTH(AH 0247 BK 0000)

EXTRACT DATE: 12/28/2024 ROADWAY MANAGEMENT SYSTEM PAGE NUMBER: 218
PRINT DATE: 12/30/2024 SLD COUNTY/SR - ANNUAL PRINT COUNTY: WARREN

DIR: B TOTAL LEN: 6.326 MI. DIST: 01-6 SR: 1015
LEFT MUN: PINE GROVE T RIGHT MUN: PINE GROVE T

033403 FT

033403 FT
INTER-AHD
0130/1901

NEW YORK STATE LINE
(STBD)

031502 FT

0130/1127 036 "DIA CIRC CONCR
LEN=0045 INSTALLED UNKN
015 "DIA CIRC CONCR
0130/0867 LEN=0035 INSTALLED UNKN
024 "DIA CIR PLASTIC
0130/0366 LEN=0045 INSTALLED UNKN
018 "DIA CIR PLASTIC
0130/0011 LEN=0040 INSTALLED UNKN
031502 FT 1 0 00094 0 02 0600+29
5 0130/0000 LENGTH(AH 1901 BK 2228)
018 "DIA CIR PLASTIC
0120/1667 LEN=0040 INSTALLED UNKN
018 "DIA CIR PLASTIC
0120/1354 LEN=0040 INSTALLED UNKN
018 "DIA CIR PLASTIC
0120/1109 LEN=0040 INSTALLED UNKN

029274 FT

0120/0451 036 "DIA CIRC CONCR
LEN=0040 INSTALLED UNKN
036 "DIA CIR PLASTIC
0120/0055 LEN=0060 INSTALLED UNKN
029274 FT 1 0 00094 0 02 0578+00
HOWARD RD
(T627)
5 0120/0000 LENGTH(AH 2228 BK 2693)
024 "DIA CIR PLASTIC
0110/2020 LEN=0045 INSTALLED UNKN
018 "DIA CIR PLASTIC
0110/1106 LEN=0050 INSTALLED 2018

EXTRACT DATE: 12/28/2024 ROADWAY MANAGEMENT SYSTEM PAGE NUMBER: 217
PRINT DATE: 12/30/2024 SLD COUNTY/SR - ANNUAL PRINT COUNTY: WARREN

DIR: B TOTAL LEN: 6.326 MI. DIST: 01-6 SR: 1015
LEFT MUN: PINE GROVE T RIGHT MUN: PINE GROVE T

MARTIN RD
(T625)

026581 FT

0100/3253

023291 FT

019701 FT

018523 FT

0110/1042

0110/0570
026581 FT

0110/0000

0100/0044
023291 FT

0100/0000

0090/3450

0090/1936

0090/0575

0090/0151
019701 FT

0090/0000

0080/0484

0080/0225
018523 FT

018 "DIA CIRC METAL
LEN=0055 INSTALLED UNKN
018 "DIA CIR PLASTIC
LEN=0055 INSTALLED UNKN
1 0 00094 0 02 0551+08
GOULDTOWN RD
(T300)
LENGTH(AH 2693 BK 3290)

BMSSEN 61/1015/0100/0000
2 0 00094 0 00 0518+22
STORE HOUSE
BMSBG 61/1015/0100/0000
LENGTH(AH 3290 BK 3590)
036 "DIA CIRC CONCR
LEN=3250 INSTALLED UNKN

RED FOX LN
(PRDR)

036 "DIA CIRC METAL
LEN=0040 INSTALLED UNKN
FOR SR 1015 AND 1016
(CONN)
1 0 00094 0 02 0482+34
CABLE HOLLOW RD
(SR1016 SEG 0030/0000)
LENGTH(AH 3590 BK 1178)

BMSSEN 61/1015/0080/0225
1 0 00094 0 02 0472+94
CONEWANGO CK
BMSBG 61/1015/0080/0225
1 0 00094 0 01 0441+03
NC AKELEY RD

EXTRACT DATE: 12/28/2024 ROADWAY MANAGEMENT SYSTEM PAGE NUMBER: 216
PRINT DATE: 12/30/2024 SLD COUNTY/SR - ANNUAL PRINT COUNTY: WARREN

DIR: B TOTAL LEN: 6.326 MI. DIST: 01-6 SR: 1015
LEFT MUN: PINE GROVE T RIGHT MUN: PINE GROVE T

AKELEY RD
(SR1016 SEG 0020/0247) 0080/0000

015029 FT

012460 FT

010154 FT

0080/0000	MFC BEGIN = D
0070/3355	LENGTH(AH 1178 BK 3494)
	018 "DIA CIRC METAL
	LEN=0060 INSTALLED UNKN
0070/2700	024 "DIA CIRC METAL
	LEN=0040 INSTALLED UNKN
0070/2660	RIVERBEND RD
	(PRDR)
0070/2200	TIDEWATER RD
	(PRDR)
0070/1805	036 "DIA CIR PLASTIC
	LEN=0035 INSTALLED UNKN
0070/0970	EDGEWATER RD
	(PRDR)
0070/0880	018 "DIA CIR PLASTIC
	LEN=0035 INSTALLED UNKN
0070/0638	018 "DIA CIRC CONCR
	LEN=0040 INSTALLED 1996
0070/0610	MUDDY LN
	(PRDR)
015029 FT	2 0 61081 0 00 0149+92
	018 "DIA CIRC CONCR
	LEN=0035 INSTALLED UNKN
0070/0000	LENGTH(AH 3494 BK 2569)
	015 "DIA CIRC CONCR
0060/2100	LEN=0040 INSTALLED UNKN
0060/1325	018 "DIA CIR PLASTIC
	LEN=0040 INSTALLED 2007
0060/0728	030 "DIA CIRC METAL
	LEN=0040 INSTALLED 2007
012460 FT	2 0 61081 0 00 0124+23
0060/0000	LENGTH(AH 2569 BK 2306)
	018 "DIA CIRC CONCR
0050/1975	LEN=0035 INSTALLED UNKN
	PERKINS ST
0050/1446	(T609)
0050/1225	018 "DIA CIRC CONCR
	LEN=0035 INSTALLED UNKN
0050/0782	COTTAGE PL
	(T608)
0050/0396	STATE ST
	(T607)
010154 FT	2 0 61081 0 00 0101+17
	EAST ST
	(T605)

EXTRACT DATE: 12/28/2024 ROADWAY MANAGEMENT SYSTEM PAGE NUMBER: 215
PRINT DATE: 12/30/2024 SLD COUNTY/SR - ANNUAL PRINT COUNTY: WARREN

DIR: B TOTAL LEN: 6.326 MI. DIST: 01-6 SR: 1015
LEFT MUN: PINE GROVE T RIGHT MUN: PINE GROVE T

2 0 61081 0 00 0073+10 007310 FT
WOODLAND DR
(T645) 0040/0000

2 0 61081 0 00 0050+93 005093 FT
WARNER RD
(T586) 0030/0000

002706 FT

2 0 61081 0 00 0000+00 000000 FT
SR 0062 SH
(SR0062 SEG 0560/1905) 0010/0000

0050/0000 LENGTH(AH 2306 BK 2844)
015 "DIA CIRC CONCR
0040/2832 LEN=0020 INSTALLED UNKN

LIBERTY ST
0040/2216 (SR1012 SEG 0020/0000)
024 "DIA CIRC METAL
0040/2090 LEN=0030 INSTALLED UNKN

007310 FT

0040/0000 LENGTH(AH 2844 BK 2217)
024 "DIA CIRC CONCR
0030/2211 LEN=0040 INSTALLED UNKN

0030/0440 FERNCLIFF DR
005093 FT (T594)

0030/0000 LENGTH(AH 2217 BK 2387)
018 "DIA CIR PLASTIC
LEN=0045 INSTALLED 1997
018 "DIA CIR PLASTIC
LEN=0045 INSTALLED 1997
018 "DIA CIRC METAL
LEN=0055 INSTALLED UNKN
0020/1620
0020/1255
0020/0772

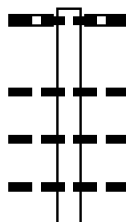
002706 FT 2 0 61081 0 00 0026+86
0020/0000 LENGTH(AH 2387 BK 2706)

0010/0960 030 "DIA CIR PLASTIC
LEN=0055 INSTALLED 1997

NC MAIN ST
SR 0062 SH
000000 FT (SR0062 SEG 0560/1905)
MFC BEGIN = E
0010/0000 LENGTH(AH 2706 BK 0000)

EXTRACT DATE: 12/28/2024 ROADWAY MANAGEMENT SYSTEM PAGE NUMBER: 214
PRINT DATE: 12/30/2024 SLD COUNTY/SR - ANNUAL PRINT COUNTY: WARREN
DIR: B TOTAL LEN: 6.052 MI. DIST: 01-6 SR: 1014
LEFT MUN: ELK TOWNSHIP T RIGHT MUN: ELK TOWNSHIP T

031954 FT



031954 FT 018 " DIA CIR PLASTIC
LEN=0060 INSTALLED 2019
CABLE HOLLOW RD
0120/4136 (SR1016 SEG 0150/0000)
018 " DIA CIR PLASTIC
LEN=0040 INSTALLED UNKN
018 " DIA CIRC METAL
0120/3380 LEN=0040 INSTALLED UNKN
018 " DIA CIR PLASTIC
0120/2876 LEN=0050 INSTALLED UNKN

EXTRACT DATE: 12/28/2024 ROADWAY MANAGEMENT SYSTEM PAGE NUMBER: 213
PRINT DATE: 12/30/2024 SLD COUNTY/SR - ANNUAL PRINT COUNTY: WARREN

DIR: B TOTAL LEN: 6.052 MI. DIST: 01-6 SR: 1014
LEFT MUN: ELK TOWNSHIP T RIGHT MUN: ELK TOWNSHIP T

	0120/2275	018 "DIA CIR PLASTIC LEN=0040 INSTALLED UNKN
	0120/2185	018 "DIA CIRC METAL LEN=0045 INSTALLED UNKN
	0120/2070	018 "DIA CIRC METAL LEN=0045 INSTALLED UNKN
	0120/1485	018 "DIA CIR PLASTIC LEN=0040 INSTALLED 2006
	0120/1340	018 "DIA CIR PLASTIC LEN=0040 INSTALLED 2019
	0120/0945	018 "DIA CIR PLASTIC LEN=0040 INSTALLED 2006
	0120/0540	018 "DIA CIR PLASTIC LEN=0045 INSTALLED UNKN
027818 FT	0120/0090	018 "DIA CIR PLASTIC LEN=0045 INSTALLED 2006
	027818 FT	2 0 61069 0 00 0279+37
	0120/0000	LENGTH(AH 4136 BK 1380) KING RD (TWP)
	0110/0814	
	0110/0170	030 "DIA CIR PLASTIC LEN=0035 INSTALLED UNKN
026438 FT	026438 FT	2 0 61069 0 00 0265+57
	0110/0000	018 "DIA CIR PLASTIC LEN=0040 INSTALLED 2019 LENGTH(AH 1380 BK 2881)
	0100/1420	018 "DIA CIR PLASTIC LEN=0040 INSTALLED 2019
023557 FT	023557 FT	2 0 61069 0 00 0236+42 ELK TOWNSHIP PINE GROVE T
	0100/0000	LENGTH(AH 2881 BK 2856)
	0090/2020	018 "DIA CIR PLASTIC LEN=0040 INSTALLED 2004
	0090/1485	024 "DIA CIRC METAL LEN=0040 INSTALLED 1997
020701 FT	020701 FT	2 0 61069 0 00 0208+99
	0090/0000	LENGTH(AH 2856 BK 2057) 018 "DIA CIR PLASTIC

EXTRACT DATE: 12/28/2024 ROADWAY MANAGEMENT SYSTEM PAGE NUMBER: 212
PRINT DATE: 12/30/2024 SLD COUNTY/SR - ANNUAL PRINT COUNTY: WARREN

DIR: B TOTAL LEN: 6.052 MI. DIST: 01-6 SR: 1014
LEFT MUN: PINE GROVE T RIGHT MUN: PINE GROVE T

MILL RD
(T588)

0080/0215
018644 FT

015041 FT

012492 FT

010001 FT

-- --	0080/1815	LEN=0040	INSTALLED	2019
-- --	0080/1113	018 "DIA LEN=0060	CIR PLASTIC INSTALLED	2019
-- --	0080/0730	018 "DIA LEN=0060	CIR PLASTIC INSTALLED	2019
-- --	0080/0570	018 "DIA LEN=0060	CIR PLASTIC INSTALLED	2019
==	018644 FT	2 0 61069 0 00	0187+26	
-- --	5 0080/0000	084 "DIA LEN=0060	CIR PLASTIC INSTALLED	2019
-- --	0070/3040	LENGTH(AH 2057 BK 3603) 018 "DIA	CIR PLASTIC	
-- --	0070/2525	LEN=0060	INSTALLED	2019
-- --	0070/1225	018 "DIA LEN=0040	CIR PLASTIC INSTALLED	2002
	015041 FT	2 0 61069 0 00	0151+47	
	5 0070/0000	LENGTH(AH 3603 BK 2549)		
-- --	0060/1118	018 "DIA LEN=0040	CIR PLASTIC INSTALLED	UNKN
-- --	0060/0700	018 "DIA LEN=0040	CIR PLASTIC INSTALLED	2019
	012492 FT	2 0 61069 0 00	0125+82	
	5 0060/0000	LENGTH(AH 2549 BK 2491)		
-- --	0050/1550	018 "DIA LEN=0045	CIR PLASTIC INSTALLED	UNKN
-- --	0050/0740	018 "DIA LEN=0040	CIR PLASTIC INSTALLED	UNKN
	010001 FT	2 0 61069 0 00	0100+49	
	5 0050/0000	LENGTH(AH 2491 BK 2457)		
		048 "DIA	CIR PLASTIC	

EXTRACT DATE: 12/28/2024 ROADWAY MANAGEMENT SYSTEM PAGE NUMBER: 211
PRINT DATE: 12/30/2024 SLD COUNTY/SR - ANNUAL PRINT COUNTY: WARREN

DIR: B TOTAL LEN: 6.052 MI. DIST: 01-6 SR: 1014
LEFT MUN: PINE GROVE T RIGHT MUN: PINE GROVE T

	-- --	0040/1825	LEN=0060	INSTALLED	2019
	-- --	0040/1702	018 "DIA	CIR PLASTIC	
	-- --	0040/1255	LEN=0045	INSTALLED	UNKN
			018 "DIA	CIR PLASTIC	
			LEN=0045	INSTALLED	1997
007544 FT		007544 FT	2 0 61069	0 00	0075+92
	S	0040/0000	LENGTH(AH	2457	BK 2349)
	-- --	0030/2349	060 "DIA	CIR PLASTIC	
	-- --	0030/1985	LEN=0060	INSTALLED	2019
			018 "DIA	CIR PLASTIC	
	-- --	0030/1345	LEN=0047	INSTALLED	2002
	-- --		018 "DIA	CIR PLASTIC	
	-- --	0030/1065	LEN=0040	INSTALLED	2002
	-- --		018 "DIA	CIR PLASTIC	
	-- --	0030/0555	LEN=0040	INSTALLED	2002
	-- --		018 "DIA	CIR PLASTIC	
	-- --	0030/0014	LEN=0054	INSTALLED	2002
			048 "DIA	CIR PLASTIC	
005195 FT		0030/0014	LEN=0045	INSTALLED	UNKN
		005195 FT	2 0 61069	0 00	0052+35
	S	0030/0000	LENGTH(AH	2349	BK 3037)
	-- --	0020/2410	018 "DIA	CIR PLASTIC	
	-- --		LEN=0040	INSTALLED	2002
	-- --	0020/2070	018 "DIA	CIR PLASTIC	
	-- --		LEN=0040	INSTALLED	2002
	-- --	0020/1515	018 "DIA	CIR PLASTIC	
			LEN=0060	INSTALLED	2019
FOX FIRE DR (T647)		0020/0417			
		002158 FT	2 0 61069	0 00	0021+98
	S	0020/0000	LENGTH(AH	3037	BK 2158)
	-- --	0010/1140	024 "DIA	CIR PLASTIC	
			LEN=0060	INSTALLED	UNKN
000000 FT		000000 FT	2 0 61069	0 00	0000+00
		NC FO	X HILL RD		
			PRIEST HOLLOW RD		
			(SR1012	SEG 0030/0000)	
			MFC BEGIN	= E	
	S	0010/0000	LENGTH(AH	2158	BK 0000)

EXTRACT DATE: 12/28/2024 ROADWAY MANAGEMENT SYSTEM PAGE NUMBER: 210
PRINT DATE: 12/30/2024 SLD COUNTY/SR - ANNUAL PRINT COUNTY: WARREN

DIR: B TOTAL LEN: 16.618 MI. DIST: 01-6 SR: 1013
LEFT MUN: ELK TOWNSHIP T RIGHT MUN: ELK TOWNSHIP T

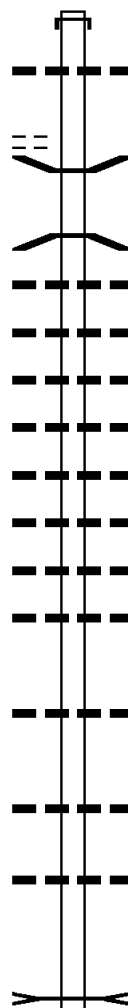
GRANNIS RD
(FRST)

087743 FT

0340/1343

085370 FT

082596 FT



087631 FT
INTER-AHD
0340/2373
0340/2190
0340/1285
0340/1259
0340/1055
0340/0845
0340/0555
0340/0455
0340/0380
0340/0292
0340/0150
0340/0015
085258 FT
0340/0000
0330/2428
0330/1390
0330/0581
082484 FT
0330/0000

NEW YORK STATE LINE
(STBD)
018 "DIA CIRC METAL
LEN=0060 INSTALLED UNKN

BMS EN 61/1013/0340/1259
2 0 61037 0 00 0865+22
ST. LINE RUN
BMSBG 61/1013/0340/1259
024 "DIA CIRC METAL
LEN=0050 INSTALLED UNKN
018 "DIA CIR PLASTIC
LEN=0045 INSTALLED UNKN
018 "DIA CIRC METAL
LEN=0045 INSTALLED UNKN
018 "DIA CIRC METAL
LEN=0045 INSTALLED UNKN
018 "DIA CIRC METAL
LEN=0045 INSTALLED UNKN
030 "DIA CIRC METAL
LEN=0045 INSTALLED UNKN
030 "DIA CIRC METAL
LEN=0045 INSTALLED UNKN
018 "DIA CIRC METAL
LEN=0040 INSTALLED UNKN
2 0 61037 0 00 0852+63
LENGTH(AH 2373 BK 2774)
024 "DIA CIRC METAL
LEN=0045 INSTALLED UNKN

024 "DIA CIRC METAL
LEN=0045 INSTALLED UNKN

024 "DIA CIRC METAL
LEN=0040 INSTALLED UNKN
2 0 61037 0 00 0824+33
FISHBURN RUN
STRUCTURE LENGTH 14 FT
BMSID 61/1013/0330/0000
LENGTH(AH 2774 BK 2642)

EXTRACT DATE: 12/28/2024 ROADWAY MANAGEMENT SYSTEM PAGE NUMBER: 209
PRINT DATE: 12/30/2024 SLD COUNTY/SR - ANNUAL PRINT COUNTY: WARREN

DIR: B TOTAL LEN: 16.618 MI. DIST: 01-6 SR: 1013
LEFT MUN: ELK TOWNSHIP T RIGHT MUN: ELK TOWNSHIP T

079954 FT

077556 FT

075119 FT

0320/2148	018 "DIA CIRC METAL
0320/1715	LEN=0040 INSTALLED UNKN
0320/1269	030 "DIA CIRC METAL
0320/0977	LEN=0045 INSTALLED UNKN
0320/0713	WEBBS FERRY REC. AREA R
0320/0237	(FRST)
079842 FT	WEBBS FERRY REC. AREA R
0320/0000	(FRST)
0310/2233	036 "DIA CIRC CONCR
0310/2028	LEN=0040 INSTALLED UNKN
0310/1864	024 "DIA CIR PLASTIC
0310/1537	LEN=0040 INSTALLED 2016
0310/1365	2 0 61037 0 00 0797+78
0310/1068	015 "DIA CIRC CONCR
0310/0776	LEN=0035 INSTALLED UNKN
0310/0390	LENGTH(AH 2642 BK 2398)
0310/0000	015 "DIA CIRC CONCR
0300/1885	LEN=0035 INSTALLED UNKN
0300/1435	018 "DIA CIR PLASTIC
0300/0860	LEN=0045 INSTALLED 1997
0300/0456	018 "DIA CIR PLASTIC
075007 FT	LEN=0040 INSTALLED 1997
0300/0000	024 "DIA CIR PLASTIC
	LEN=0040 INSTALLED 2016
	024 "DIA CIRC CONCR
	LEN=0045 INSTALLED UNKN
	036 "DIA CIRC CONCR
	LEN=0035 INSTALLED UNKN
	018 "DIA CIRC CONCR
	LEN=0035 INSTALLED UNKN
	024 "DIA CIR PLASTIC
	LEN=0040 INSTALLED 2016
	2 0 61037 0 00 0773+80
	015 "DIA CIRC CONCR
	LEN=0040 INSTALLED UNKN
	LENGTH(AH 2398 BK 2437)
	015 "DIA CIRC CONCR
	LEN=0040 INSTALLED UNKN
	015 "DIA CIR PLASTIC
	LEN=0040 INSTALLED UNKN
	015 "DIA CIRC CONCR
	LEN=0042 INSTALLED UNKN
	018 "DIA CIR PLASTIC
	LEN=0040 INSTALLED 2016
	2 0 61037 0 00 0750+11
	018 "DIA CIR PLASTIC
	LEN=0040 INSTALLED UNKN
	LENGTH(AH 2437 BK 2410)
	018 "DIA CIR PLASTIC

DIST: 01-6 SR: 1013
RIGHT MUN: ELK TOWNSHIP T

DIR: B	TOTAL LEN: 16.618 MI.	DIST: 01-6	SR: 1013
LEFT MUN: ELK TOWNSHIP T		RIGHT MUN: ELK TOWNSHIP T	
065244 FT		065132 FT 2 0 61037 0 00 0651+05	
		0260/0000 LENGTH(AH 2536 BK 3296)	
0 61037 0 00 0618+09 061948 FT		0250/1070 024 "DIA CIRC METAL	
ABLE HOLLOW RD		LEN=0065 INSTALLED UNKN	
SR1016 SEG 0160/1884) 0250/0000		018 "DIA CIRC METAL	
		LEN=0065 INSTALLED UNKN	
060385 FT		0250/0000 LENGTH(AH 3296 BK 1563)	
ILAC LN		060273 FT 2 0 61037 0 00 0602+46	
PRDR) 0230/1722		0240/0000 LENGTH(AH 1563 BK 2695)	
		024 "DIA CIR PLASTIC	
		LEN=0060 INSTALLED 2015	
057690 FT		0230/0062 017 "DIA CIR PLASTIC	
		LEN=0070 INSTALLED 2015	
		057578 FT 2 0 61037 0 00 0574+53	
		0230/0000 LENGTH(AH 2695 BK 3111)	
		024 "DIA CIRC METAL	
		LEN=0060 INSTALLED UNKN	
MULTBURG RD			
(T619) 0220/0909		054467 FT 2 0 61037 0 00 0544+12	
		ROPER HOLLOW RD	
		(T615)	
		0220/0000 LENGTH(AH 3111 BK 1862)	
054579 FT		018 "DIA CIR PLASTIC	

EXTRACT DATE: 12/28/2024 ROADWAY MANAGEMENT SYSTEM PAGE NUMBER: 206
PRINT DATE: 12/30/2024 SLD COUNTY/SR - ANNUAL PRINT COUNTY: WARREN

DIR: B TOTAL LEN: 16.618 MI. DIST: 01-6 SR: 1013
LEFT MUN: ELK TOWNSHIP T RIGHT MUN: ELK TOWNSHIP T

	052717 FT	0210/1055	LEN=0060	INSTALLED	2015
		0210/0370	024 "DIA	CIR PLASTIC	
		052605 FT	LEN=0060	INSTALLED	2001
		0210/0000	2 0 61037 0 00	0526+23	
			LENGTH(AH	1862	BK 2528)
		0200/1205	024 "DIA	CIR PLASTIC	
			LEN=0060	INSTALLED	2015
	050189 FT	050077 FT	2 0 61037 0 00	0500+95	
		0200/0000	LENGTH(AH	2528	BK 3392)
		0190/2760	030 "DIA	CIRC METAL	
			LEN=0065	INSTALLED	UNKN
		0190/2470	018 "DIA	CIRC CONCR	
			LEN=0060	INSTALLED	UNKN
		0190/0335	024 "DIA	CIRC METAL	
		046685 FT	LEN=0065	INSTALLED	UNKN
2 0 61037 0 00 0466+96 046797 FT		0190/0000	LENGTH(AH	3392	BK 1559)
PRIEST HOLLOW RD			030 "DIA	CIR PLASTIC	
(SR1012 SEG 0150/1755) 0190/0000		0180/1458	LEN=0060	INSTALLED	2015
	045238 FT	045126 FT	2 0 61037 0 00	0451+77	
		0180/0000	LENGTH(AH	1559	BK 3013)
		0170/2825	024 "DIA	CIR PLASTIC	
			LEN=0060	INSTALLED	2015
		0170/2313	030 "DIA	CIR PLASTIC	
			LEN=0060	INSTALLED	2019
		0170/1530	024 "DIA	CIR PLASTIC	
			LEN=0060	INSTALLED	2019
		0170/0988	024 "DIA	CIR PLASTIC	
			LEN=0060	INSTALLED	2019

EXTRACT DATE: 12/28/2024 ROADWAY MANAGEMENT SYSTEM PAGE NUMBER: 205
PRINT DATE: 12/30/2024 SLD COUNTY/SR - ANNUAL PRINT COUNTY: WARREN

DIR: B TOTAL LEN: 16.618 MI. DIST: 01-6 SR: 1013
LEFT MUN: ELK TOWNSHIP T RIGHT MUN: ELK TOWNSHIP T

042225 FT		042113 FT	2 0 61037 0 00 0421+28
COLE HILL RD			PETERSON RD
(SR1010 SEG 0080/2097) 0170/0000	==	5 0170/0000	(T609)
			LENGTH(AH 3013 BK 2503)
	---	0160/1870	024 "DIA CIRC METAL
			LEN=0070 INSTALLED UNKN
	---	0160/0912	024 "DIA CIR PLASTIC
			LEN=0050 INSTALLED UNKN
	---	0160/0165	024 "DIA CIR PLASTIC
039722 FT		039610 FT	LEN=0060 INSTALLED UNKN
			2 0 61037 0 00 0396+31
			COAL BED RD
	==	5 0160/0000	(T572)
			LENGTH(AH 2503 BK 2101)
037621 FT		037509 FT	2 0 61037 0 00 0375+69
		5 0150/0000	LENGTH(AH 2101 BK 2498)
	---	0140/2088	018 "DIA CIRC METAL
			LEN=0060 INSTALLED UNKN
035123 FT		035011 FT	2 0 61037 0 00 0350+71
		5 0140/0000	LENGTH(AH 2498 BK 2556)
032567 FT		032455 FT	2 0 61037 0 00 0324+87
			ELK TOWNSHIP
	---	5 0130/0000	GLADE T
			LENGTH(AH 2556 BK 3035)
	---	0120/2925	018 "DIA CIRC METAL
			LEN=0050 INSTALLED 2003

EXTRACT DATE: 12/28/2024 ROADWAY MANAGEMENT SYSTEM PAGE NUMBER: 204
PRINT DATE: 12/30/2024 SLD COUNTY/SR - ANNUAL PRINT COUNTY: WARREN

DIR: B TOTAL LEN: 16.618 MI. DIST: 01-6 SR: 1013
LEFT MUN: GLADE T RIGHT MUN: GLADE T

EGYPT RD
(T570)

0120/1203

2 0 61037 0 00 0294+52 029532 FT
HATCH RUN RD
(SR1008 SEG 0100/2803) 0120/0000

SCANDIA RD
(SR1019 SEG 0090/2968) 0110/0000

026459 FT

024968 FT

0120/1203 WIGWAM DR
(T506)

0120/0044 018 "DIA CIRC METAL
029420 FT LEN=0040 INSTALLED UNKN

5 0120/0000 LENGTH(AH 3035 BK 3073)
0110/2655 018 "DIA CIRC METAL
LEN=0035 INSTALLED UNKN
0110/2360 012 "DIA CIRC METAL
LEN=0035 INSTALLED UNKN

0110/0126 018 "DIA CIR PLASTIC
026347 FT LEN=0040 INSTALLED 2024
NC SCANDIA RD 2 0 61037 0 00 0263+74
FRANTZ RD

5 0110/0000 LENGTH(AH 3073 BK 1491)

0100/0458 024 "DIA CIR PLASTIC
LEN=0040 INSTALLED 1998
0100/0135 018 "DIA CIRC CONCR
024856 FT LEN=0050 INSTALLED UNKN
5 0100/0000 2 0 61037 0 00 0249+81
LENGTH(AH 1491 BK 2404)
0090/2147 018 "DIA CIR PLASTIC
LEN=0040 INSTALLED UNKN
0090/1800 018 "DIA CIR PLASTIC
LEN=0040 INSTALLED UNKN

0090/1172 018 "DIA CIR PLASTIC
LEN=0040 INSTALLED 2005
0090/1003 018 "DIA CIR PLASTIC
LEN=0045 INSTALLED 2005
0090/0720 018 "DIA CIR PLASTIC
LEN=0050 INSTALLED 2005
0090/0538 018 "DIA CIR PLASTIC
LEN=0045 INSTALLED 2000
018 "DIA CIR PLASTIC

EXTRACT DATE: 12/28/2024 ROADWAY MANAGEMENT SYSTEM PAGE NUMBER: 203
PRINT DATE: 12/30/2024 SLD COUNTY/SR - ANNUAL PRINT COUNTY: WARREN

DIR: B TOTAL LEN: 16.618 MI. DIST: 01-6 SR: 1013
LEFT MUN: GLADE T RIGHT MUN: GLADE T

DANDEN LN
(PRDR)

022564 FT

0090/0390 LEN=0040 INSTALLED 2005
022452 FT 2 0 61037 0 00 0225+77
5 0090/0000 LENGTH(AH 2404 BK 2488)

0080/1143

0080/1820 015 "DIA CIRC CONCR
LEN=0040 INSTALLED UNKN

020076 FT

019964 FT 2 0 61037 0 00 0200+89
5 0080/0000 LENGTH(AH 2488 BK 3395)
018 "DIA CIR PLASTIC
0070/3030 LEN=0035 INSTALLED UNKN

0070/2192 024 "DIA CIRC CONCR
LEN=0040 INSTALLED UNKN

0070/1420 048 "DIA CIRC METAL
LEN=0080 INSTALLED UNKN

024 "DIA CIRC CONCR
0070/1163 LEN=0040 INSTALLED UNKN

018 "DIA CIR PLASTIC
0070/0738 LEN=0040 INSTALLED UNKN

036 "DIA CIR PLASTIC
0070/0278 LEN=0050 INSTALLED 2005

016681 FT

016569 FT 2 0 61037 0 00 0166+63
5 0070/0000 LENGTH(AH 3395 BK 3286)

024 "DIA CIRC CONCR
0060/2500 LEN=0040 INSTALLED UNKN

018 "DIA CIRC CONCR
0060/2210 LEN=0044 INSTALLED UNKN

018 "DIA CIRC METAL
0060/1557 LEN=0040 INSTALLED 1999

018 "DIA CIRC CONCR
0060/1372 LEN=0040 INSTALLED UNKN

018 "DIA CIRC CONCR
0060/0760 LEN=0045 INSTALLED 1999

013395 FT

015 "DIA CIRC CONCR
0060/0017 LEN=0040 INSTALLED UNKN
013283 FT 2 0 61037 0 00 0133+77
5 0060/0000 LENGTH(AH 3286 BK 2573)

EXTRACT DATE: 12/28/2024 ROADWAY MANAGEMENT SYSTEM PAGE NUMBER: 202
PRINT DATE: 12/30/2024 SLD COUNTY/SR - ANNUAL PRINT COUNTY: WARREN

DIR: B TOTAL LEN: 16.618 MI. DIST: 01-6 SR: 1013
LEFT MUN: GLADE T RIGHT MUN: GLADE T

2 0 61037 0 00 0107+80 010822 FT
PAGE HOLLOW RD
(SR1025 SEG 0010/0000) 0050/0000
MERCHANT RD
(T646) 0040/2858

FRIEDRICH DR
(TWP) 0030/1332

003964 FT

0050/1220	018 "DIA CIRC CONCR LEN=0040 INSTALLED UNKN
0050/0976	018 "DIA CIRC CONCR LEN=0040 INSTALLED UNKN
0050/0123	BMS EN 61/1013/0050/0128 2 0 61037 0 00 0107+80 PAGE HOLLOW
0050/0106 010710 FT	BMS BG 61/1013/0050/0128
0050/0000	LENGTH(AH 2573 BK 3516)
0040/2805	024 "DIA CIRC METAL LEN=0055 INSTALLED 2003
0040/1701	BMS EN 61/1013/0040/1687 2 0 61037 0 00 0072+57 GLADE RUN
0040/1666	BMS BG 61/1013/0040/1687
0040/0033 007194 FT	036 "DIA CIRC CONCR LEN=0050 INSTALLED UNKN 2 0 61037 0 00 0072+57 BAUER HILL RD (T501)
0040/0000	LENGTH(AH 3516 BK 3342)
0030/2670 0030/2627	024 "DIA CIR PLASTIC LEN=0040 INSTALLED 2005 WOODLAND DR (T504)
0030/0420 003852 FT NC CO	015 "DIA CIRC CONCR LEN=0150 INSTALLED UNKN 2 0 61037 0 00 0039+15 OBHAM PARK RD WARREN BL

EXTRACT DATE: 12/28/2024 ROADWAY MANAGEMENT SYSTEM PAGE NUMBER: 201
PRINT DATE: 12/30/2024 SLD COUNTY/SR - ANNUAL PRINT COUNTY: WARREN

DIR: B TOTAL LEN: 16.618 MI.
LEFT MUN: GLADE T

DIST: 01-6 SR: 1013
RIGHT MUN: GLADE T

IRVINE DALE RD
(SR1023 SEG 0010/0000) 0020/2200

LEROY ST
(CITY) 0020/1176

2 0 61037 0 00 0012+96 001174 FT
MADISON AV
(CITY) 0020/0000

MALVINA ST
(CITY) 0010/0343

000112 FT

012 "DIA CIRC CONCR
LEN=0020 INSTALLED UNKN 0003/0081
0 0 00000 0 00 0000+00 000000 FT
PENNSYLVANIA AV
(SR6006 SEG 0050/0000)
NC PARK AV
PENNSYLVANIA AV
(SR6006 SEG 0050/0000)
MFC BEGIN = C
LENGTH(AH 0112 BK 0000) 0003/0000

(T507)
0030/0000 LENGTH(AH 3342 BK 2790)
048 "DIA CIRC METAL
0020/2760 LEN=0055 INSTALLED UNKN
0020/2285 BMSSEN 61/1013/0020/2268
2 0 61037 0 00 0012+96
GLADE RUN
0020/2252 BMSBG 61/1013/0020/2268
MFC BEGIN = D
GLADE
0020/2200 WARREN CITY C

0020/0963 FISHER ST
(CITY)
0020/0643 MEAD ST
(CITY)
0020/0429 LOCUST ST
(CITY)
001062 FT

0020/0000 LENGTH(AH 2790 BK 1062)
MAPLE ST
(CITY)
0010/0930 015 "DIA CIR PLASTIC
0010/0925 LEN=0060 INSTALLED UNKN
NORTH ST
(CITY)
0010/0514

0010/0255 ALSON ST
(CITY)
000000 FT 2 0 61037 0 00 0000+00
NC PARK AV
MFC BEGIN = C
WARREN CITY

0010/0000 LTH AH 001062 BK 000100

000000 FT
7002/0000 LTH AH 000100 BK 000000

EXTRACT DATE: 12/28/2024 ROADWAY MANAGEMENT SYSTEM PAGE NUMBER: 200
PRINT DATE: 12/30/2024 SLD COUNTY/SR - ANNUAL PRINT COUNTY: WARREN

DIR: B TOTAL LEN: 6.984 MI. DIST: 01-6 SR: 1012
LEFT MUN: ELK TOWNSHIP T RIGHT MUN: ELK TOWNSHIP T

	036878 FT		036878 FT SCANDIA RD
			0150/1755 (SR1013 SEG 0190/0000)
			024 "DIA CIR PLASTIC
			LEN=0040 INSTALLED 2018
			035123 FT
2 0 61038 0 00 0333+00 035123 FT			
ANDERSON RD			
(T592)	0150/0000		5 0150/0000 LENGTH(AH 1755 BK 3222)
			018 "DIA CIR PLASTIC
			LEN=0040 INSTALLED 2018
			0140/0821 018 "DIA CIR PLASTIC
			LEN=0060 INSTALLED 2018
			0140/0615 018 "DIA CIR PLASTIC
			LEN=0040 INSTALLED 1998
			018 "DIA CIR PLASTIC
			LEN=0035 INSTALLED 1998
	031901 FT		2 0 61038 0 00 0301+19
			5 0140/0000 LENGTH(AH 3222 BK 2360)
			018 "DIA CIR PLASTIC
			LEN=0060 INSTALLED 2018
			018 "DIA CIR PLASTIC
			LEN=0040 INSTALLED 1998
			018 "DIA CIR PLASTIC

EXTRACT DATE: 12/28/2024 ROADWAY MANAGEMENT SYSTEM PAGE NUMBER: 199
 PRINT DATE: 12/30/2024 SLD COUNTY/SR - ANNUAL PRINT COUNTY: WARREN
 DIR: B TOTAL LEN: 6.984 MI. DIST: 01-6 SR: 1012
 LEFT MUN: ELK TOWNSHIP T RIGHT MUN: ELK TOWNSHIP T

	--+--+	0130/1000	LEN=0040	INSTALLED	2018
	--+--+	0130/0435	LEN=0040	INSTALLED	2011
029541 FT		029541 FT	2 0 61038	0 00	0277+59
	--+--+	5 0130/0000	LENGTH(AH	2360	BK 2726)
	--+--+	0120/2690	LEN=0040	INSTALLED	2015
	--+--+	0120/1888	024 "DIA	CIR PLASTIC	
	--+--+	0120/1245	LEN=0040	INSTALLED	2015
	--+--+	0120/1060	LEN=0040	INSTALLED	2018
	--+--+	0120/0790	LEN=0060	INSTALLED	2018
	--+--+	0120/0405	LEN=0040	INSTALLED	2018
026815 FT		0120/0299	LEN=0060	INSTALLED	2018
	--+--+	026815 FT	2 0 61038	0 00	0250+33
	--+--+	5 0120/0000	LENGTH(AH	2726	BK 2060)
	--+--+	0110/1692	LEN=0035	INSTALLED	UNKN
	--+--+	0110/1270	LEN=0040	INSTALLED	2018
	--+--+	0110/0390	LEN=0040	INSTALLED	UNKN
024755 FT		024755 FT	2 0 61038	0 00	0226+40
	--+--+	5 0110/0000	LENGTH(AH	2060	BK 2722)
	--+--+	0100/2491	LEN=0030	INSTALLED	UNKN
	--+--+	0100/2051	LEN=0045	INSTALLED	1998
	--+--+	0100/1660	LEN=0045	INSTALLED	1998
	--+--+	0100/1550	LEN=0060	INSTALLED	1998
	--+--+	0100/1363	LEN=0050	INSTALLED	UNKN
	--+--+	0100/1030	LEN=0050	INSTALLED	1998
	--+--+	0100/0690	LEN=0040	INSTALLED	1998
	--+--+	0100/0367	LEN=0050	INSTALLED	UNKN

EXTRACT DATE: 12/28/2024 ROADWAY MANAGEMENT SYSTEM PAGE NUMBER: 198
PRINT DATE: 12/30/2024 SLD COUNTY/SR - ANNUAL PRINT COUNTY: WARREN

DIR: B TOTAL LEN: 6.984 MI. DIST: 01-6 SR: 1012
LEFT MUN: PINE GROVE T RIGHT MUN: PINE GROVE T

HULTBERG RD
(T619)
REYNOLDS RUN RD
(T621)

022033 FT

0090/2342

0090/2146

019305 FT

016948 FT

014578 FT

0100/0045
022033 FT
0100/0000

024 "DIA CIRC METAL
LEN=0050 INSTALLED 1998
2 0 61038 0 00 0201+64
LENGTH(AH 2722 BK 2728)

0090/2098
0090/1635
0090/1320

PRIEST HALL
STRUCTURE LENGTH 17 FT
BMSID 61/1012/0090/2098
018 "DIA CIRC CONCR
LEN=0040 INSTALLED 1998
018 "DIA CIR PLASTIC
LEN=0050 INSTALLED 1998

0090/0325
0090/0015
019305 FT
0090/0000

018 "DIA CIR PLASTIC
LEN=0050 INSTALLED 2007
018 "DIA CIR PLASTIC
LEN=0040 INSTALLED 1998
2 0 61038 0 00 0174+36
LENGTH(AH 2728 BK 2357)

0080/1790
0080/1600
0080/1245

018 "DIA CIR PLASTIC
LEN=0040 INSTALLED 1998
024 "DIA CIR PLASTIC
LEN=0035 INSTALLED UNKN
018 "DIA CIRC METAL
LEN=0040 INSTALLED 1998

0080/0515
016948 FT
0080/0000

018 "DIA CIR PLASTIC
LEN=0040 INSTALLED 2015
2 0 61038 0 00 0150+79
LENGTH(AH 2357 BK 2370)

0070/1425
0070/0860

018 "DIA CIR PLASTIC
LEN=0045 INSTALLED 1998
018 "DIA CIR PLASTIC
LEN=0040 INSTALLED 2015

014578 FT
0070/0000
0060/2665

2 0 61038 0 00 0127+09
COLE HILL RD
(SR1010 SEG 0010/0000)
LENGTH(AH 2370 BK 2745)
BMSID 61/1012/0060/2651
2 0 61038 0 00 0100+63
ACKLEY RUN
BMSBG 61/1012/0060/2651
030 "DIA CIR PLASTIC

EXTRACT DATE: 12/28/2024 ROADWAY MANAGEMENT SYSTEM PAGE NUMBER: 197
PRINT DATE: 12/30/2024 SLD COUNTY/SR - ANNUAL PRINT COUNTY: WARREN

DIR: B TOTAL LEN: 6.984 MI. DIST: 01-6 SR: 1012
LEFT MUN: PINE GROVE T RIGHT MUN: PINE GROVE T

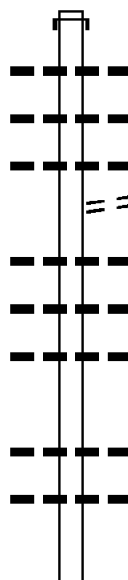
	0060/2473	LEN=0050	INSTALLED 1998
	0060/1438	018 "DIA CIR PLASTIC LEN=0040	INSTALLED 1998
	0060/1195	036 "DIA CIR PLASTIC LEN=0040	INSTALLED 2024
	0060/0630	021"H 15"W CONC STRUCT LEN=0045	INSTALLED 1998
011833 FT	0060/0015	048 "DIA CIR PLASTIC LEN=0040	INSTALLED 2024
	011833 FT	2 0 61038 0 00 0100+63	
	0060/0000	LENGTH(AH 2745 BK 2226)	
009607 FT	009607 FT	2 0 61038 0 00 0078+37	
		EGYPT HOLLOW RD	
	0050/0000	(T568) LENGTH(AH 2226 BK 2526)	
	0040/2471	024 "DIA CIRC METAL LEN=0040	INSTALLED 1998
	0040/1314	024 "DIA CIR PLASTIC LEN=0050	INSTALLED 1997
	0040/1173	BMS EN 61/1012/0040/1175 2 0 61038 0 00 0052+58	
	0040/1148	WOLCOTT RUN BMS BG 61/1012/0040/1175	
	0040/0680	018 "DIA CIR PLASTIC LEN=0040	INSTALLED 2007
007081 FT	0040/0590	018 "DIA CIR PLASTIC LEN=0040	INSTALLED 2007
	007081 FT	2 0 61038 0 00 0052+58	
	0040/0000	LENGTH(AH 2526 BK 1891)	
	0030/1242	018 "DIA CIR PLASTIC LEN=0040	INSTALLED 2001
	0030/1020	018 "DIA CIR PLASTIC LEN=0040	INSTALLED 2001
2 0 61038 0 00 0033+93 005190 FT	0030/0085	018 "DIA CIR PLASTIC LEN=0060	INSTALLED 1998
	005190 FT		

DIST: 01-6 SR: 1012
RIGHT MUN: PINE GROVE T

EXTRACT DATE: 12/28/2024 ROADWAY MANAGEMENT SYSTEM PAGE NUMBER: 195
PRINT DATE: 12/30/2024 SLD COUNTY/SR - ANNUAL PRINT COUNTY: WARREN

DIR: B TOTAL LEN: 5.040 MI. DIST: 01-6 SR: 1011
LEFT MUN: GLADE T RIGHT MUN: GLADE T

026609 FT



025011 FT

026609 FT
INTER-AHD
0100/1598 (PRDR)
0100/1375 018 " DIA CIRC METAL
LEN=0060 INSTALLED UNKN
0100/0931 018 " DIA CIRC METAL
LEN=0030 INSTALLED 2000
0100/0608 018 " DIA CIR PLASTIC
LEN=0035 INSTALLED 2000
CONE LANE
0100/0366 (PRDR)
018 " DIA CIR PLASTIC
LEN=0035 INSTALLED 2000
018 " DIA CIR PLASTIC
0100/0240 LEN=0035 INSTALLED 2000
015 " DIA CIRC CONCR
0100/0020 LEN=0035 INSTALLED 2000
025011 FT 2 0 6 1034 0 00 0250+64
S 0100/0000 LENGTH(AH 1598 BK 2743)
018 " DIA CIR PLASTIC
0090/2154 LEN=0040 INSTALLED 2000
015 " DIA CIRC CONCR
0090/1885 LEN=0040 INSTALLED 2000

018 " DIA CIR PLASTIC

EXTRACT DATE: 12/28/2024 ROADWAY MANAGEMENT SYSTEM PAGE NUMBER: 194
PRINT DATE: 12/30/2024 SLD COUNTY/SR - ANNUAL PRINT COUNTY: WARREN

DIR: B TOTAL LEN: 5.040 MI. DIST: 01-6 SR: 1011
LEFT MUN: GLADE T RIGHT MUN: GLADE T

2 0 61034 0 00 0223+21 022268 FT
BIG FOUR RD
(T562) 0090/0000

SCHUMANN RD
(PRDR) 0070/1603

OAKVIEW RD
(T639) 0070/0898
HACKNEY MEADOWS RD

Station	Length	Material	Notes
0090/0704	LEN=0040	INSTALLED	2004
0090/0482	LEN=0040	INSTALLED	2000
0090/0040	LEN=0035	INSTALLED	UNKN
022268 FT	FOUR WHEEL DR		
0090/0000	LENGTH(AH 2743 BK 3294)		
0080/2920	MADER LN		
0080/2140	PENNDOT STOCKPILE YD #9		
0080/1445	018 "DIA CIRC CONCR		
0080/1398	LEN=0125 INSTALLED UNKN		
0080/1392	HATCH RUN RD		
0080/1238	(SR1008 SEG 0020/0000)		
0080/0797	018 "DIA CIRC METAL		
0080/0745	LEN=0055 INSTALLED 2000		
0080/0717	MFC BEGIN = E		
0080/0191	BMSID 61/1011/0080/0745		
0080/0000	BRIDGE POSTED (TONS)		
0070/2994	2 0 61034 0 00 0197+56		
0070/2345	SGL 17 COMB 21		
0070/1653	HATCH RUN		
0070/0920	BMSBG 61/1011/0080/0745		
	HATCH DR		
	(T532)		
	024 "DIA CIRC METAL		
	LEN=0035 INSTALLED UNKN		
	2 0 61034 0 00 0190+07		
	LENGTH(AH 3294 BK 3140)		
	018 "DIA CIRC CONCR		
	LEN=0001 INSTALLED UNKN		
	018 "DIA CIRC CONCR		
	LEN=0001 INSTALLED UNKN		
	CONEWANGO BR		
	STRUCTURE LENGTH 10 FT		
	BMSID 61/1011/0070/1612		
	018 "DIA CIRC CONCR		
	LEN=0045 INSTALLED 2000		

DIR: B TOTAL LEN: 5.040 MI. DIST: 01-6 SR: 1011
LEFT MUN: GLADE T RIGHT MUN: GLADE T

DIR: B TOTAL LEN: 5.040 MI. DIST: 01-6 SR: 1011
LEFT MUN: GLADE T RIGHT MUN: GLADE T

DIR: B TOTAL LEN: 5.040 MI. DIST: 01-6 SR: 1011
LEFT MUN: WARREN CITY C RIGHT MUN: WARREN CITY C

	==	0020/0972	(CITY)
	==	0020/0872	BMS EN 61/1011/0020/0861
			2 0 61034 0 00 0038+25
			CONEWANGO BR
	==	0020/0861	BMSBG 61/1011/0020/0861
	==	0020/0472	ROY ST
			(CITY)
			018 "DIA CIRC CONCR
	---	0020/0450	LEN=0024 INSTALLED UNKN
002967 FT	---	002967 FT	2 0 61034 0 00 0029+54
			FIFTH AV
			(CITY)
	==		MFC BEGIN = C
	==	0020/0000	LENGTH(AH 2497 BK 2967)
	---		018 "DIA CIRC CONCR
	---	0010/2900	LEN=0030 INSTALLED UNKN
	---		018 "DIA CIRC CONCR
	---	0010/2721	LEN=0025 INSTALLED UNKN
	---		012 "DIA CIRC METAL
	---	0010/2355	LEN=0040 INSTALLED 2000
			DIVISON ST
	==	0010/2354	(CITY)
	==		VERBECK ST
	==	0010/1985	(CITY)
			THIRD AV
			(CITY)
	==	0010/1694	012 "DIA CIRC CONCR
	---	0010/1685	LEN=0050 INSTALLED 2000
			JEFFERSON ST
	==	0010/1368	(CITY)
	==		CONEWANGO PL
	==	0010/0976	(CITY)
	==		JACKSON AV
	---	0010/0651	(SR1021 SEG 0010/0000)
			036 "DIA CIRC CONCR
	---	0010/0040	LEN=0050 INSTALLED 2000
000000 FT	---	000000 FT	2 0 61034 0 00 0000+00
			NC CO NEWANGO AV
			PENNSYLVANIA AV
			(SR6006 SEG 0030/0000)
			INTER-BK CONEWANGO AV
			(CITY)
	==		MFC BEGIN = B
	==	0010/0000	LENGTH(AH 2967 BK 0000)

EXTRACT DATE: 12/28/2024 ROADWAY MANAGEMENT SYSTEM PAGE NUMBER: 190
PRINT DATE: 12/30/2024 SLD COUNTY/SR - ANNUAL PRINT COUNTY: WARREN
DIR: B TOTAL LEN: 3.831 MI. DIST: 01-6 SR: 1010
LEFT MUN: ELK TOWNSHIP T RIGHT MUN: ELK TOWNSHIP T

020227 FT

020227 FT
INTER-AHD PETERSON RD
(T609)
SCANDIA RD
0080/2097 (SR1013 SEG 0170/0000)



EXTRACT DATE: 12/28/2024 ROADWAY MANAGEMENT SYSTEM PAGE NUMBER: 189
PRINT DATE: 12/30/2024 SLD COUNTY/SR - ANNUAL PRINT COUNTY: WARREN

DIR: B TOTAL LEN: 3.831 MI. DIST: 01-6 SR: 1010
LEFT MUN: ELK TOWNSHIP T RIGHT MUN: ELK TOWNSHIP T

018130 FT	0080/0775	018 "DIA CIR PLASTIC LEN=0035 INSTALLED 2002
	018130 FT	2 0 61050 0 00 0180+89
	0080/0000	LENGTH(AH 2097 BK 3946)
014184 FT	014184 FT	2 0 61050 0 00 0141+15
		ELK TOWNSHIP
	0070/0000	PINE GROVE T LENGTH(AH 3946 BK 1693)
012491 FT	012491 FT	2 0 61050 0 00 0124+86
	0060/0000	LENGTH(AH 1693 BK 2525)
	0050/2110	018 "DIA CIRC METAL LEN=0030 INSTALLED 1998
009966 FT	0050/0315	018 "DIA CIR PLASTIC LEN=0040 INSTALLED 1998
	009966 FT	2 0 61050 0 00 0099+61
	0050/0000	LENGTH(AH 2525 BK 2242)
007724 FT	007724 FT	2 0 61050 0 00 0076+96
	0040/0000	LENGTH(AH 2242 BK 2707)
	0030/2595	018 "DIA CIRC METAL LEN=0050 INSTALLED UNKN

EXTRACT DATE: 12/28/2024 ROADWAY MANAGEMENT SYSTEM PAGE NUMBER: 188
PRINT DATE: 12/30/2024 SLD COUNTY/SR - ANNUAL PRINT COUNTY: WARREN

DIR: B TOTAL LEN: 3.831 MI. DIST: 01-6 SR: 1010
LEFT MUN: PINE GROVE T RIGHT MUN: PINE GROVE T

			018 "DIA	CIR PLASTIC
	0030/2210	LEN=0050	INSTALLED	2002
		018 "DIA	CIR PLASTIC	
	0030/1785	LEN=0040	INSTALLED	2002
		018 "DIA	CIR PLASTIC	
	0030/0968	LEN=0040	INSTALLED	2002
005017 FT	005017 FT	2 0 61050 0 00 0049+89		
	5 0030/0000	LENGTH(AH 2707 BK 2735)		
		024 "DIA	CIRC METAL	
	0020/2730	LEN=0060	INSTALLED	UNKN
		018 "DIA	CIR PLASTIC	
	0020/2621	LEN=0040	INSTALLED	UNKN
		018 "DIA	CIR PLASTIC	
	0020/2460	LEN=0040	INSTALLED	2002
		018 "DIA	CIR PLASTIC	
	0020/1895	LEN=0040	INSTALLED	1998
		024 "DIA	CIRC METAL	
	0020/1370	LEN=0060	INSTALLED	1998
		024 "DIA	CIRC METAL	
	0020/0815	LEN=0040	INSTALLED	1998
		018 "DIA	CIR PLASTIC	
	0020/0730	LEN=0040	INSTALLED	1998
		018 "DIA	CIR PLASTIC	
	0020/0415	LEN=0050	INSTALLED	2002
		018 "DIA	CIR PLASTIC	
	0020/0051	LEN=0050	INSTALLED	1998
002282 FT	002282 FT	2 0 61050 0 00 0022+82		
	5 0020/0000	LENGTH(AH 2735 BK 2282)		
		024 "DIA	CIR PLASTIC	
	0010/2051	LEN=0040	INSTALLED	2002
		018 "DIA	CIR PLASTIC	
	0010/1471	LEN=0040	INSTALLED	UNKN
		024 "DIA	CIR PLASTIC	
	0010/0461	LEN=0075	INSTALLED	UNKN
	0010/0158	BMSSEN 61/1010/0010/0147		
		2 0 61050 0 00 0001+64		
		ACKLEY RUN		
	0010/0147	BMSBG 61/1010/0010/0147		
		018 "DIA	CIRC METAL	
	0010/0015	LEN=0045	INSTALLED	1998
		NC CO	LE HILL RD	
			PRIEST HOLLOW RD	
	000000 FT	(SR1012 SEG 0070/0000)		
		MFC BEGIN = E		
2 0 61050 0 00 0000+00 000000 FT	5 0010/0000	LENGTH(AH 2282 BK 0000)		
PRIEST HOLLOW RD				
(SR1012 SEG 0070/0000) 0010/0000				

EXTRACT DATE: 12/28/2024 ROADWAY MANAGEMENT SYSTEM PAGE NUMBER: 187
PRINT DATE: 12/30/2024 SLD COUNTY/SR - ANNUAL PRINT COUNTY: WARREN

DIR: B TOTAL LEN: 3.245 MI. DIST: 01-6 SR: 1009
LEFT MUN: PINE GROVE T RIGHT MUN: PINE GROVE T

017135 FT

017135 FT MARKET ST
0060/3653 (SR0062 SEG 0660/2809)
0060/3385 BMSSEN 61/1009/0060/3359
0 0 0000 0 00 0000+00
WILTSIE RUN
0060/3363 BMSBG 61/1009/0060/3359

015 "DIA CIRC CONCR
LEN=0045 INSTALLED 2000
015 "DIA CIRC CONCR
LEN=0040 INSTALLED 2000

0060/1311 BMSSEN 61/1009/0060/1300
2 0 61055 0 00 0148+27
CONEWANGO
0060/1300 BMSBG 61/1009/0060/1300

013482 FT

018 "DIA CIRC CONCR
LEN=0045 INSTALLED 2000
013482 FT 2 0 61055 0 00 0135+27
5 0060/0000 LENGTH(AH 3653 BK 3015)
015 "DIA CIRC CONCR
0050/2420 LEN=0040 INSTALLED 2000
015 "DIA CIRC CONCR
0050/2115 LEN=0040 INSTALLED 2000

010467 FT

015 "DIA CIRC CONCR
LEN=0045 INSTALLED 1996
010467 FT 2 0 61055 0 00 0105+12
5 0050/0000 LENGTH(AH 3015 BK 3178)
018 "DIA CIRC CONCR
0040/3150 LEN=0045 INSTALLED 2000
015 "DIA CIRC CONCR
0040/2475 LEN=0045 INSTALLED 2000

EXTRACT DATE: 12/28/2024 ROADWAY MANAGEMENT SYSTEM PAGE NUMBER: 186
PRINT DATE: 12/30/2024 SLD COUNTY/SR - ANNUAL PRINT COUNTY: WARREN

DIR: B TOTAL LEN: 3.245 MI. DIST: 01-6 SR: 1009
LEFT MUN: PINE GROVE T RIGHT MUN: PINE GROVE T

	0040/1550	018 "DIA CIR PLASTIC LEN=0040 INSTALLED 2000
007289 FT	007289 FT 2 0 61055 0 00 0073+34 0040/0000 LENGTH(AH 3178 BK 2187)	
	0030/1175	015 "DIA CIRC CONCR LEN=0040 INSTALLED 2000
	0030/0895	015 "DIA CIRC CONCR LEN=0050 INSTALLED 2000
005102 FT	005102 FT 2 0 61055 0 00 0051+47 0030/0000 LENGTH(AH 2187 BK 2665)	
	0020/1810	015 "DIA CIRC CONCR LEN=0040 INSTALLED 2000
	0020/1170	024 "DIA CIRC CONCR LEN=0040 INSTALLED 2000
002437 FT	0020/0555 002437 FT 018 "DIA CIR PLASTIC LEN=0040 INSTALLED 2000 2 0 61055 0 00 0024+82 036 "DIA CIRC CONCR LEN=0035 INSTALLED 2000 0020/0000 LENGTH(AH 2665 BK 2437)	
	0010/1768	042"H 60"W ELLIP METAL LEN=0050 INSTALLED 1996
	0010/0410	BMS EN 61/1009/0010/0394 2 0 61055 0 00 0003+92 JOHNNY RUN
	0010/0394	BMS BG 61/1009/0010/0394 015 "DIA CIRC CONCR LEN=0040 INSTALLED UNKN
000000 FT	0010/0285 000000 FT 2 0 61055 0 00 0000+00 NC SW WEDE HILL RD SR 0957 SH (SR 0957 SEG 0480/1443) MFC BEGIN = E 0010/0000 LENGTH(AH 2437 BK 0000)	

EXTRACT DATE: 12/28/2024 ROADWAY MANAGEMENT SYSTEM PAGE NUMBER: 185
 PRINT DATE: 12/30/2024 SLD COUNTY/SR - ANNUAL PRINT COUNTY: WARREN
 DIR: B TOTAL LEN: 4.775 MI. DIST: 01-6 SR: 1008
 LEFT MUN: GLADE T RIGHT MUN: GLADE T

025214 FT



025214 FT	SCANDIA RD
0100/2803	(SR1013 SEG 0120/0000)
	018 "DIA CIRC METAL
0100/2780	LEN=0060 INSTALLED 1997
	018 "DIA CIRC METAL
0100/2572	LEN=0080 INSTALLED 1997
	SNOW RIDGE LN
0100/2347	(PRDR)
	018 "DIA CIRC METAL
0100/2030	LEN=0090 INSTALLED 1997
	024 "DIA CIRC METAL
0100/1682	LEN=0070 INSTALLED 1997

EXTRACT DATE: 12/28/2024 ROADWAY MANAGEMENT SYSTEM PAGE NUMBER: 184
PRINT DATE: 12/30/2024 SLD COUNTY/SR - ANNUAL PRINT COUNTY: WARREN

DIR: B TOTAL LEN: 4.775 MI. DIST: 01-6 SR: 1008
LEFT MUN: GLADE T RIGHT MUN: GLADE T

	0100/1117	018 "DIA CIRC CONCR LEN=0055 INSTALLED 1997
022411 FT	0100/0430 022411 FT	024 "DIA CIRC METAL LEN=0060 INSTALLED 1997 2 0 61049 0 00 0223+94
	0100/0000	024 "DIA CIRC METAL LEN=0055 INSTALLED 1997
	0090/2215	LENGTH(AH 2803 BK 2544) 021 "DIA CIRC METAL LEN=0060 INSTALLED 1997
	0090/1460	024 "DIA CIRC METAL LEN=0075 INSTALLED 1997
	0090/1009	030 "DIA CIRC METAL LEN=0050 INSTALLED UNKN
019867 FT	0090/0605	024 "DIA CIRC METAL LEN=0065 INSTALLED 1997
	019867 FT	2 0 61049 0 00 0198+50
	0090/0000	033 "DIA CIRC METAL LEN=0060 INSTALLED 1997
	0080/2237	LENGTH(AH 2544 BK 2640) 024 "DIA CIR PLASTIC
	0080/1967	LEN=0055 INSTALLED 2011
	0080/1525	024 "DIA CIRC METAL LEN=0060 INSTALLED 1997
	0080/0990	024 "DIA CIR PLASTIC LEN=0060 INSTALLED 1997
017227 FT	0080/0725	018 "DIA CIR PLASTIC LEN=0040 INSTALLED 2021
	0080/0316	024 "DIA CIRC METAL LEN=0055 INSTALLED 1997
	017227 FT	021 "DIA CIRC CONCR LEN=0050 INSTALLED UNKN
	0080/0000	2 0 61049 0 00 0172+10
	0070/1410	021 "DIA CIRC METAL LEN=0050 INSTALLED UNKN
	0070/1115	LENGTH(AH 2640 BK 1794) 021 "DIA CIRC METAL
	0070/0830	LEN=0055 INSTALLED 1997
	0070/0350	024 "DIA CIR PLASTIC LEN=0060 INSTALLED 2003
2 0 61049 0 00 0154+16 015433 FT WRIGHT RD (T568)	015433 FT	024 "DIA CIRC METAL LEN=0055 INSTALLED 1997
	0070/0000	021 "DIA CIRC CONCR LEN=0060 INSTALLED 1997
	0070/0000	LENGTH(AH 1794 BK 3110)

EXTRACT DATE: 12/28/2024 ROADWAY MANAGEMENT SYSTEM PAGE NUMBER: 183
PRINT DATE: 12/30/2024 SLD COUNTY/SR - ANNUAL PRINT COUNTY: WARREN

DIR: B TOTAL LEN: 4.775 MI. DIST: 01-6 SR: 1008
LEFT MUN: GLADE T RIGHT MUN: GLADE T

	0060/3085	021 "DIA CIRC CONCR LEN=0060 INSTALLED 1997
	0060/2312	018 "DIA CIRC CONCR LEN=0065 INSTALLED 1997
	0060/1660	024 "DIA CIRC CONCR LEN=0090 INSTALLED 1997
	0060/1330	018 "DIA CIRC CONCR LEN=0070 INSTALLED 1997
	0060/0830	021 "DIA CIRC METAL LEN=0060 INSTALLED 1997
	0060/0415	021 "DIA CIRC METAL LEN=0060 INSTALLED 1997
012323 FT	012323 FT	2 0 61049 0 00 0123+06
	0060/0000	LENGTH(AH 3110 BK 2435) 024 "DIA CIRC METAL LEN=0050 INSTALLED 1997
	0050/2240	030 "H 00 "W MULT CONCR LEN=0060 INSTALLED 1997
	0050/1815	018 "DIA CIRC CONCR LEN=0060 INSTALLED 1997
	0050/1375	024 "DIA CIRC METAL LEN=0080 INSTALLED 1997
	0050/1095	018 "DIA CIR PLASTIC LEN=0040 INSTALLED 2021
	0050/0577	024 "DIA CIRC METAL LEN=0050 INSTALLED 1997
009888 FT	0050/0027	2 0 61049 0 00 0098+67
	009888 FT	LENGTH(AH 2435 BK 2133)
	0050/0000	024 "DIA CIRC METAL LEN=0060 INSTALLED 1997
	0040/1720	024 "DIA CIRC CONCR LEN=0060 INSTALLED 1997
	0040/0985	024 "DIA CIRC CONCR LEN=0060 INSTALLED 1997
007755 FT	007755 FT	2 0 61049 0 00 0077+34
	0040/0000	LENGTH(AH 2133 BK 2907) 024 "H 36 "W ELLIP METAL LEN=0060 INSTALLED 1997
	0030/2605	018 "DIA CIRC METAL LEN=0060 INSTALLED 1997
	0030/1635	018 "DIA CIRC METAL LEN=0060 INSTALLED 1997
	0030/1265	018 "DIA CIRC METAL LEN=0060 INSTALLED 1997
	0030/0810	018 "DIA CIRC METAL LEN=0060 INSTALLED 1997

EXTRACT DATE: 12/28/2024 ROADWAY MANAGEMENT SYSTEM PAGE NUMBER: 182
PRINT DATE: 12/30/2024 SLD COUNTY/SR - ANNUAL PRINT COUNTY: WARREN

DIR: B TOTAL LEN: 4.775 MI. DIST: 01-6 SR: 1008
LEFT MUN: GLADE T RIGHT MUN: GLADE T

004848 FT

0030/0375 LEN=0045 INSTALLED 1997
004848 FT 2 0 61049 0 00 0048+27
HATCH DR
(T532)
5 0030/0000 LENGTH(AH 2907 BK 1977)
0020/1946 BMSSEN 61/1008/0020/1891
2 0 61049 0 00 0047+42
HATCH RUN
0020/1891 BMSBG 61/1008/0020/1891

002871 FT

0020/0247 057"H 84"W ELLIP METAL
002871 FT LEN=0040 INSTALLED 1997
2 0 61049 0 00 0028+61
018 "DIA CIRC CONCR
LEN=0060 INSTALLED 1997
CONEWANGO AV EXT
(SR1011 SEG 0080/1398)
MFC BEGIN = D
5 0020/0000 LENGTH(AH 1977 BK 2871)
018 "DIA CIRC CONCR
0010/2816 LEN=0060 INSTALLED UNKN

000000 FT

0010/0800 018 "DIA CIRC CONCR
0010/0790 LEN=0045 INSTALLED 1997
BMSSEN 61/1008/0010/0553
GLADE
0010/0671 CONEWANGO T
2 0 61049 0 00 0005+45
CONEWANGO
0010/0553 BMSBG 61/1008/0010/0553
018 "DIA CIRC CONCR
0010/0198 LEN=0050 INSTALLED UNKN
FROM 0062/0530 SH
0010/0124 (CONN)
018 "DIA CIRC CONCR
0010/0084 LEN=0050 INSTALLED 1997
000000 FT 2 0 61049 0 00 0000+00
NC HATCH RUN RD
MARKET ST
(SR0062 SEG 0530/0000)
5 0010/0000 MFC BEGIN = C
LENGTH(AH 2871 BK 0000)

EXTRACT DATE: 12/28/2024 ROADWAY MANAGEMENT SYSTEM PAGE NUMBER: 181
PRINT DATE: 12/30/2024 SLD COUNTY/SR - ANNUAL PRINT COUNTY: WARREN
DIR: B TOTAL LEN: 1.616 MI. DIST: 01-6 SR: 1007
LEFT MUN: CONEWANGO T RIGHT MUN: CONEWANGO T

008531 FT



008531 FT
INTER-AHD

0030/2968

DUTCH HILL RD
(T490)
DAUGHERTY RUN RD
(T495)
024 " DIA CIR PLASTIC

EXTRACT DATE: 12/28/2024 ROADWAY MANAGEMENT SYSTEM PAGE NUMBER: 180
PRINT DATE: 12/30/2024 SLD COUNTY/SR - ANNUAL PRINT COUNTY: WARREN

DIR: B TOTAL LEN: 1.616 MI. DIST: 01-6 SR: 1007
LEFT MUN: CONEWANGO T RIGHT MUN: CONEWANGO T

005563 FT

0030/2955 LEN=0070 INSTALLED 1998

005563 FT 2 0 61057 0 00 0055+62
5 0030/0000 LENGTH(AH 2968 BK 2338)
018 "DIA CIRC CONCR
0020/1890 LEN=0040 INSTALLED 1998

003225 FT

0020/0750 018 "DIA CIRC CONCR
LEN=0040 INSTALLED 1998
0020/0470 015 "DIA CIRC CONCR
LEN=0050 INSTALLED 1998
0020/0010 BMS EN 61/1007/0020/0000
003225 FT 2 0 61057 0 00 0032+35

5 0020/0000 BMSBG 61/1007/0020/0000
LENGTH(AH 2338 BK 3225)
024 "DIA CIR PLASTIC
0010/3088 LEN=0040 INSTALLED 1998
024 "DIA CIR PLASTIC
0010/2985 LEN=0040 INSTALLED 1998

0010/2881 KEIL RD
(T618)
024 "DIA CIR PLASTIC
LEN=0040 INSTALLED 1998
0010/2388 018 "DIA CIRC CONCR
LEN=0040 INSTALLED 1998
0010/1992 018 "DIA CIRC CONCR
LEN=0040 INSTALLED 1998
0010/1505 018 "DIA CIRC CONCR
LEN=0045 INSTALLED 1998
0010/1030 036 "DIA CIR PLASTIC
LEN=0040 INSTALLED 2004
GRANDVIEW DR

0010/0555 (PRDR)
024 "DIA CIRC CONCR
LEN=0075 INSTALLED 1998
0010/0180 030 "DIA CIRC CONCR
LEN=0060 INSTALLED 1998
0010/0025 2 0 61057 0 00 0000+00
000000 FT NC DU

000000 FT

JACKSON RUN RD
(SRO069 SEG 0060/0000)
MFC BEGIN = E
5 0010/0000 LENGTH(AH 3225 BK 0000)

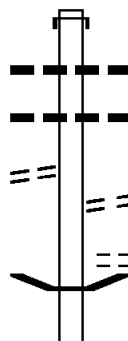
EXTRACT DATE: 12/28/2024 ROADWAY MANAGEMENT SYSTEM PAGE NUMBER: 179
PRINT DATE: 12/30/2024 SLD COUNTY/SR - ANNUAL PRINT COUNTY: WARREN

DIR: B TOTAL LEN: 4.009 MI. DIST: 01-6 SR: 1006
LEFT MUN: GLADE T RIGHT MUN: GLADE T

GROTTO RD
(T515)

021170 FT

0080/2630



021170 FT
INTER-AHD HEMLOCK RD
0080/3007 (T499)
018" DIA CIR PLASTIC
0080/2900 LEN=0040 INSTALLED UNKN
018" DIA CIRC CONCR
0080/2645 LEN=0050 INSTALLED UNKN

RIVERSIDE DR
0080/2621 (PRDR)
RIVERSIDE DR
0080/2072 (PRDR)
0080/1822 BMSN 61/1006/0080/1768
2 0 61048 0 00 0199+94
HEMLOCK RUN

EXTRACT DATE: 12/28/2024 ROADWAY MANAGEMENT SYSTEM PAGE NUMBER: 178
PRINT DATE: 12/30/2024 SLD COUNTY/SR - ANNUAL PRINT COUNTY: WARREN

DIR: B TOTAL LEN: 4.009 MI. DIST: 01-6 SR: 1006
LEFT MUN: GLADE T RIGHT MUN: GLADE T

018163 FT

015159 FT

	0080/1768	BMSBG 61/1006/0080/1768
	018 "DIA	CIR PLASTIC
	LEN=0050	INSTALLED 1998
	0080/1485	018 "DIA CIR PLASTIC
	LEN=0040	INSTALLED 1998
	0080/0895	CREEK LN
	0080/0846	(PRDR)
	018 "DIA	CIR PLASTIC
	LEN=0035	INSTALLED 1997
	018 "DIA	CIR PLASTIC
	LEN=0030	INSTALLED 1997
	018163 FT	2 0 61048 0 00 0182+18
	060 "DIA	CIRC METAL
	LEN=0035	INSTALLED UNKN
	0080/0000	LENGTH(AH 3007 BK 3004)
	018 "DIA	CIR PLASTIC
	0070/2830	LEN=0045 INSTALLED UNKN
	018 "DIA	CIR PLASTIC
	0070/2630	LEN=0040 INSTALLED 1997
	018 "DIA	CIR PLASTIC
	0070/2250	LEN=0040 INSTALLED 1998
	018 "DIA	CIR PLASTIC
	0070/2005	LEN=0050 INSTALLED UNKN
	018 "DIA	CIRC METAL
	0070/1685	LEN=0050 INSTALLED UNKN
	018 "DIA	CIR PLASTIC
	0070/1500	LEN=0040 INSTALLED 1998
	024 "DIA	CIR PLASTIC
	0070/1225	LEN=0040 INSTALLED 1997
	024 "DIA	CIR PLASTIC
	0070/1120	LEN=0040 INSTALLED 1998
	024 "DIA	CIRC METAL
	0070/0415	LEN=0050 INSTALLED UNKN
	018 "DIA	CIR PLASTIC
	0070/0260	LEN=0050 INSTALLED 1999
	015159 FT	2 0 61048 0 00 0151+94
	0070/0000	LENGTH(AH 3004 BK 2869)
	018 "DIA	CIRC METAL
	0060/2580	LEN=0040 INSTALLED 2014
	018 "DIA	CIRC METAL
	0060/2320	LEN=0045 INSTALLED UNKN
	024 "DIA	CIR PLASTIC
	0060/2170	LEN=0050 INSTALLED 1998
	018 "DIA	CIR PLASTIC
	0060/2011	LEN=0050 INSTALLED 1998
	018 "DIA	CIR PLASTIC
	0060/1590	LEN=0050 INSTALLED 1998
	018 "DIA	CIR PLASTIC

EXTRACT DATE: 12/28/2024 ROADWAY MANAGEMENT SYSTEM PAGE NUMBER: 177
PRINT DATE: 12/30/2024 SLD COUNTY/SR - ANNUAL PRINT COUNTY: WARREN

DIR: B TOTAL LEN: 4.009 MI. DIST: 01-6 SR: 1006
LEFT MUN: GLADE T RIGHT MUN: GLADE T

012290 FT

010189 FT

007632 FT

0060/1335	LEN=0040	INSTALLED	1998
0060/0490	018 "DIA	CIR PLASTIC	
	LEN=0040	INSTALLED	1998
0060/0340	018 "DIA	CIR PLASTIC	
012290 FT	LEN=0040	INSTALLED	1998
0060/0000	2 0 61048	0 00 0123+05	
	LENGTH(AH	2869 BK 2101)	
0050/1965	018 "DIA	CIR PLASTIC	
	LEN=0045	INSTALLED	UNKN
0050/1750	018 "DIA	CIR PLASTIC	
	LEN=0045	INSTALLED	UNKN
0050/1430	018 "DIA	CIR PLASTIC	
	LEN=0045	INSTALLED	UNKN
0050/1040	018 "DIA	CIRC METAL	
	LEN=0060	INSTALLED	UNKN
0050/0470	024 "DIA	CIR PLASTIC	
	LEN=0040	INSTALLED	1998
0050/0020	024 "DIA	CIRC METAL	
010189 FT	LEN=0040	INSTALLED	UNKN
0050/0000	2 0 61048	0 00 0102+04	
	LENGTH(AH	2101 BK 2557)	
0040/1550	018 "DIA	CIR PLASTIC	
	LEN=0040	INSTALLED	UNKN
0040/1230	015 "DIA	CIRC METAL	
	LEN=0040	INSTALLED	UNKN
0040/0825	015 "DIA	CIRC METAL	
	LEN=0040	INSTALLED	UNKN
0040/0475	018 "DIA	CIRC METAL	
	LEN=0040	INSTALLED	UNKN
0040/0236	018 "DIA	CIRC METAL	
	LEN=0040	INSTALLED	UNKN
0040/0025	060 "DIA	CIRC METAL	
007632 FT	LEN=0040	INSTALLED	2003
0040/0000	2 0 61048	0 00 0076+47	
	LENGTH(AH	2557 BK 2671)	
	KORCHAK LN		
	(PRDR)		
0030/2604	018 "DIA	CIRC METAL	
	LEN=0040	INSTALLED	UNKN
0030/1500	024 "DIA	CIRC METAL	
	LEN=0040	INSTALLED	UNKN
0030/1083	024 "DIA	CIRC METAL	
	LEN=0040	INSTALLED	UNKN
0030/0853	018 "DIA	CIRC METAL	
	LEN=0040	INSTALLED	UNKN
	018 "DIA	CIR PLASTIC	

EXTRACT DATE: 12/28/2024 ROADWAY MANAGEMENT SYSTEM PAGE NUMBER: 176
PRINT DATE: 12/30/2024 SLD COUNTY/SR - ANNUAL PRINT COUNTY: WARREN

DIR: B TOTAL LEN: 4.009 MI. DIST: 01-6 SR: 1006
LEFT MUN: GLADE T RIGHT MUN: GLADE T

	0030/0743	LEN=0040	INSTALLED	1998
		018 "DIA	CIRC METAL	
	0030/0216	LEN=0040	INSTALLED	UNKN
		018 "DIA	CIRC METAL	
004961 FT	0030/0025	LEN=0040	INSTALLED	UNKN
	004961 FT	2 0 61048	0 00	0049+76
	NC HE	MLOCK RD		
	5 0030/0000	LENGTH(AH	2671 BK	2960)
		018 "DIA	CIR PLASTIC	
	0020/2705	LEN=0040	INSTALLED	2004
		024 "DIA	CIR PLASTIC	
	0020/2543	LEN=0040	INSTALLED	2004
		024 "DIA	CIR PLASTIC	
	0020/2050	LEN=0040	INSTALLED	2004
		018 "DIA	CIRC CONCR	
	0020/1575	LEN=0060	INSTALLED	1998
		024 "DIA	CIRC METAL	
	0020/1380	LEN=0040	INSTALLED	UNKN
		018 "DIA	CIRC METAL	
	0020/1260	LEN=0040	INSTALLED	UNKN
		024 "DIA	CIRC METAL	
	0020/1085	LEN=0040	INSTALLED	UNKN
		024 "DIA	CIRC METAL	
	0020/0520	LEN=0040	INSTALLED	UNKN
		024 "DIA	CIRC METAL	
002001 FT	0020/0102	LEN=0040	INSTALLED	UNKN
	002001 FT	2 0 61048	0 00	0020+16
		GLADE		
		WARREN CITY C		
	5 0020/0000	LENGTH(AH	2960 BK	2001)
STONEY LONESOME RD (CITY)	0010/1455			
		018 "DIA	CIR PLASTIC	
	0010/1437	LEN=0100	INSTALLED	UNKN
CARPENTER ST (CITY)	0010/1108			
WILLEY ST (CITY)	0010/0193			
	0010/0185	015 "DIA	CIRC METAL	
		LEN=0033	INSTALLED	UNKN
		015 "DIA	CIRC CONCR	
	0010/0025	LEN=0030	INSTALLED	UNKN
000000 FT	000000 FT	2 0 61048	0 00	0000+00
	NC HE	MLOCK ST		
		PENNSYLVANIA AV		
		(SR6006	SEG 0070/0000)	
		MFC BEGIN = D		
	5 0010/0000	LENGTH(AH	2001 BK	0000)

EXTRACT DATE: 12/28/2024 ROADWAY MANAGEMENT SYSTEM PAGE NUMBER: 175
PRINT DATE: 12/30/2024 SLD COUNTY/SR - ANNUAL PRINT COUNTY: WARREN

DIR: B TOTAL LEN: 6.969 MI. DIST: 01-6 SR: 1005
LEFT MUN: FARMINGTON T RIGHT MUN: FARMINGTON T

036794 FT

036794 FT
INTER-AHD NEW YORK STATE LINE
0140/2011 (STBD)

034783 FT

0140/0484 018 "DIA CIR PLASTIC
034783 FT LEN=0040 INSTALLED 1997
5 0140/0000 2 0 61026 0 00 0347+58
LENGTH(AH 2011 BK 2353)

032430 FT

0130/0704 018 "DIA CIRC CONCR
032430 FT LEN=0050 INSTALLED 1997
2 0 61026 0 00 0324+05
OLD STATE RD
(T589)
5 0130/0000 LENGTH(AH 2353 BK 3114)

0120/2222 K IANTONE CK.
STRUCTURE LENGTH 11 FT
BMSID 61/1005/0120/2221

029316 FT

0120/0503 BMS EN 61/1005/0120/0476
2 0 61026 0 00 0297+70
K IANTONE CK.
0120/0476 BMS BG 61/1005/0120/0476
029316 FT 2 0 61026 0 00 0292+94
5 0120/0000 LENGTH(AH 3114 BK 1550)

2 0 61026 0 00 0277+34 027766 FT
DALYRPMLE RD
(T504) 0110/0000

027766 FT
5 0110/0000 LENGTH(AH 1550 BK 2857)

0100/1720 018 "DIA CIRC METAL
LEN=0035 INSTALLED 1997
024 "DIA CIR PLASTIC
0100/1345 LEN=0020 INSTALLED 1998
ROLLEN RUN

EXTRACT DATE: 12/28/2024 ROADWAY MANAGEMENT SYSTEM PAGE NUMBER: 174
PRINT DATE: 12/30/2024 SLD COUNTY/SR - ANNUAL PRINT COUNTY: WARREN

DIR: B TOTAL LEN: 6.969 MI. DIST: 01-6 SR: 1005
LEFT MUN: FARMINGTON T RIGHT MUN: FARMINGTON T

024909 FT

STRUCTURE LENGTH 18 FT
BMSID 61/1005/0100/0856
018 "DIA CIR PLASTIC
LEN=0040 INSTALLED UNKN
018 "DIA CIR PLASTIC
LEN=0035 INSTALLED 1997
2 0 61026 0 00 0249+01
SR 0957 SH
(SR0957 SEG 0390/0317)
MFC BEGIN = E
5 0100/0000 LENGTH(AH 2857 BK 2668)
FOR SR 0957 AND 1005
(CONN)
048"H 48"W CON BOX CUL
LEN=0040 INSTALLED 1997
024 "DIA CIR PLASTIC
LEN=0030 INSTALLED UNKN

022241 FT

0090/0920 015 "DIA CIRC CONCR
LEN=0040 INSTALLED 1997
0090/0567 015 "DIA CIRC CONCR
LEN=0035 INSTALLED 1997
018 "DIA CIRC CONCR
LEN=0045 INSTALLED 1997
2 0 61026 0 00 0222+41
BRALEY RD
(T593)
5 0090/0000 LENGTH(AH 2668 BK 2512)
0080/1720 015 "DIA CIRC CONCR
LEN=0040 INSTALLED 1997

CEMETERY RD
(T591)

0080/0805

2 0 61026 0 00 0197+31 019729 FT
SCRANTON HOLLOW RD
(SR1003 SEG 0070/2728) 0080/0000

0080/0800 024 "DIA CIRC CONCR
LEN=0050 INSTALLED 1997
019729 FT
5 0080/0000 LENGTH(AH 2512 BK 2432)

EXTRACT DATE: 12/28/2024 ROADWAY MANAGEMENT SYSTEM PAGE NUMBER: 173
PRINT DATE: 12/30/2024 SLD COUNTY/SR - ANNUAL PRINT COUNTY: WARREN

DIR: B TOTAL LEN: 6.969 MI. DIST: 01-6 SR: 1005
LEFT MUN: FARMINGTON T RIGHT MUN: FARMINGTON T

017297 FT

017297 FT 2 0 61026 0 00 0173+04
S 0070/0000 LENGTH(AH 2432 BK 2494)
024 "DIA CIRC CONCR
0060/2366 LEN=0040 INSTALLED 1997

014803 FT

0060/0418 018 "DIA CIRC METAL
014803 FT LEN=0035 INSTALLED 1997
S 0060/0000 2 0 61026 0 00 0147+84
LENGTH(AH 2494 BK 2669)
015 "DIA CIRC METAL
0050/2545 LEN=0030 INSTALLED 1997

012134 FT

0050/1185 018 "DIA CIRC METAL
LEN=0035 INSTALLED 1997
012134 FT 2 0 61026 0 00 0121+15
WEST RD
(T599)
S 0050/0000 LENGTH(AH 2669 BK 3322)
036 "DIA CIR PLASTIC
0040/2983 LEN=0060 INSTALLED 2011
018 "DIA CIRC METAL
0040/2546 LEN=0035 INSTALLED 1997

008812 FT

0040/1150 018 "DIA CIRC METAL
LEN=0040 INSTALLED 1997
0040/0032 024 "DIA CIR PLASTIC
008812 FT LEN=0040 INSTALLED 1998
S 0040/0000 2 0 61026 0 00 0088+18
LENGTH(AH 3322 BK 3218)
0030/2430 024 "DIA CIRC METAL
LEN=0035 INSTALLED 1997
0030/1762 018 "DIA CIRC METAL
LEN=0035 INSTALLED 1997
024 "DIA CIRC METAL
0030/1410 LEN=0035 INSTALLED 1997
018 "DIA CIRC METAL

EXTRACT DATE: 12/28/2024 ROADWAY MANAGEMENT SYSTEM PAGE NUMBER: 172
PRINT DATE: 12/30/2024 SLD COUNTY/SR - ANNUAL PRINT COUNTY: WARREN

DIR: B TOTAL LEN: 6.969 MI. DIST: 01-6 SR: 1005
LEFT MUN: FARMINGTON T RIGHT MUN: FARMINGTON T

005594 FT

002771 FT

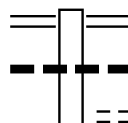
000000 FT

0030/1260	LEN=0030	INSTALLED 1997
018 "DIA	CIRC METAL	
0030/0845	LEN=0035	INSTALLED 1997
0030/0215	018 "DIA	CIR PLASTIC
0030/0025	LEN=0050	INSTALLED 2011
005594 FT	036 "DIA	CIR PLASTIC
	LEN=0040	INSTALLED 2011
	2 0 61026	0 00 0056+06
	WENZEL RD	
	(T493)	
0030/0000	LENGTH(AH 3218 BK 2823)	
0020/2800	030 "DIA	CIR PLASTIC
0020/2423	LEN=0040	INSTALLED UNKN
0020/2170	018 "DIA	CIR PLASTIC
	LEN=0040	INSTALLED 1997
	018 "DIA	CIR PLASTIC
	LEN=0040	INSTALLED 1997
0020/1138	018 "DIA	CIR PLASTIC
	LEN=0040	INSTALLED 1997
0020/0409	018 "DIA	CIR PLASTIC
002771 FT	LEN=0040	INSTALLED 1997
0020/0000	2 0 61026	0 00 0027+95
	LENGTH(AH 2823 BK 2771)	
0010/2577	036 "DIA	CIRC METAL
0010/2421	LEN=0035	INSTALLED 1997
0010/2087	018 "DIA	CIR PLASTIC
0010/1690	LEN=0040	INSTALLED 1997
0010/1591	018 "DIA	CIR PLASTIC
0010/1586	LEN=0040	INSTALLED 1997
0010/1253	018 "DIA	CIR PLASTIC
	LEN=0040	INSTALLED 1997
0010/0524	018 "DIA	CIR PLASTIC
000000 FT	LEN=0040	INSTALLED 1997
	2 0 61026	0 00 0000+00
	NC MI	
	LLER HILL RD	
	JACKSON RUN RD	
	(SR0069 SEG 0110/0000)	
	MFC BEGIN = D	
0010/0000	LENGTH(AH 2771 BK 0000)	

EXTRACT DATE: 12/28/2024 ROADWAY MANAGEMENT SYSTEM PAGE NUMBER: 171
PRINT DATE: 12/30/2024 SLD COUNTY/SR - ANNUAL PRINT COUNTY: WARREN

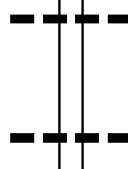
DIR: B TOTAL LEN: 3.521 MI. DIST: 01-6 SR: 1004
LEFT MUN: PINE GROVE T RIGHT MUN: PINE GROVE T

018591 FT



018591 FT MARKET ST
0070/2716 (SR0062 SEG 0560/0905)
015 "DIA CIRC CONCR
0070/2431 LEN=0060 INSTALLED 1996
WALKER AV
0070/2299 (T598)

015875 FT



0070/0102 018 "DIA CIRC METAL
LEN=0040 INSTALLED 2000
015875 FT 2 0 61062 0 00 0027+22
5 0070/0000 LENGTH(AH 2716 BK 1633)
024 "DIA CIRC CONCR
0060/0920 LEN=0035 INSTALLED 2000

















EXTRACT DATE: 12/28/2024 ROADWAY MANAGEMENT SYSTEM PAGE NUMBER: 170
PRINT DATE: 12/30/2024 SLD COUNTY/SR - ANNUAL PRINT COUNTY: WARREN

DIR: B TOTAL LEN: 3.521 MI. DIST: 01-6 SR: 1004
LEFT MUN: PINE GROVE T RIGHT MUN: PINE GROVE T

2 0 61062 0 00 0043+78 014242 FT
PETERSON HOLLOW RD
(T597) 0060/0000

010499 FT

008111 FT

	014242 FT	
	 0060/0000	LENGTH(AH 1633 BK 3743)
	0050/3585	BMSSEN 61/1004/0050/3565
		2 0 61062 0 00 0045+51
		RINE RUN TR.
	0050/3565	BMSBG 61/1004/0050/3565
	0050/3260	BMSSEN 61/1004/0050/3223
		2 0 61062 0 00 0048+70
		RINE RUN
	0050/3223	BMSBG 61/1004/0050/3223
	0050/2595	015 "DIA CIRC CONCR
		LEN=0035 INSTALLED 2000
	0050/2330	015 "DIA CIRC CONCR
		LEN=0035 INSTALLED 2000
	0050/1560	018 "DIA CIR PLASTIC
		LEN=0035 INSTALLED 2000
	0050/0340	024 "DIA CIRC CONCR
	0050/0031	LEN=0045 INSTALLED 2000
	010499 FT	BMSSEN 61/1004/0050/0000
		2 0 61062 0 00 0081+01
		RINE RUN
		BMSBG 61/1004/0050/0000
		PINE GROVE
		FARMINGTON T
	 0050/0000	LENGTH(AH 3743 BK 2388)
	0040/1855	024 "DIA CIR PLASTIC
		LEN=0045 INSTALLED 2000
	0040/1557	RHINE RUN RD
		(T506)
	0040/1419	LC FOR RHINE RUN RD
		(CONN)
	0040/1035	018 "DIA CIRC CONCR
		LEN=0050 INSTALLED 2000
	0040/0775	018 "DIA CIR PLASTIC
		LEN=0045 INSTALLED 2000
	0040/0460	018 "DIA CIRC CONCR
	008111 FT	LEN=0045 INSTALLED 2000
	 0040/0000	2 0 61062 0 00 0105+41
		LENGTH(AH 2388 BK 2870)
		015 "DIA CIRC CONCR
	0030/2416	LEN=0035 INSTALLED 2000
	0030/2257	024 "DIA CIR PLASTIC
		LEN=0040 INSTALLED 1996

EXTRACT DATE: 12/28/2024 ROADWAY MANAGEMENT SYSTEM PAGE NUMBER: 169
PRINT DATE: 12/30/2024 SLD COUNTY/SR - ANNUAL PRINT COUNTY: WARREN

DIR: B TOTAL LEN: 3.521 MI. DIST: 01-6 SR: 1004
LEFT MUN: FARMINGTON T RIGHT MUN: FARMINGTON T

005241 FT

002078 FT

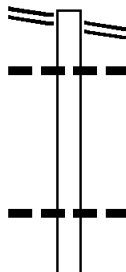
2 0 61062 0 00 0186+75 000000 FT
PETERSON HOLLOW RD
(T597) 0010/0000

0030/2116	024 "DIA CIR PLASTIC LEN=0040 INSTALLED 2006
0030/1434	018 "DIA CIR PLASTIC LEN=0060 INSTALLED 2000
0030/1041	018 "DIA CIR PLASTIC LEN=0045 INSTALLED 2000
0030/0488	015 "DIA CIRC CONCR LEN=0040 INSTALLED 2006
0030/0103	048 "DIA CIR PLASTIC LEN=0060 INSTALLED UNKN
005241 FT	2 0 61062 0 00 0134+11 PUTNAMVILLE RD (T489)
0030/0000	LENGTH(AH 2870 BK 3163) 018 "DIA CIR PLASTIC
0020/3098	LEN=0040 INSTALLED 2000
0020/2828	018 "DIA CIR PLASTIC LEN=0035 INSTALLED 2000
0020/2237	018 "DIA CIR PLASTIC LEN=0040 INSTALLED 2006
	THOMPSON HILL RD (T490)
	NC VA LENTINE RUN RD
0020/1385	018 "DIA CIR PLASTIC LEN=0035 INSTALLED 2000
0020/1145	024 "DIA CIR PLASTIC LEN=0035 INSTALLED 2000
0020/0025	015 "DIA CIRC CONCR LEN=0080 INSTALLED 2000
002078 FT	2 0 61062 0 00 0166+00 NC RHINE RUN RD WEST RD (T599)
0020/0000	LENGTH(AH 3163 BK 2078)
0010/1450	024 "DIA CIRC OTHER LEN=0125 INSTALLED 2000
0010/0525	036 "DIA CIR PLASTIC LEN=0050 INSTALLED UNKN
	NC THOMPSON HILL RD
INTER-BK	THOMPSON HILL RD (T490)
000000 FT	MFC BEGIN = E
0010/0000	LENGTH(AH 2078 BK 0000)

EXTRACT DATE: 12/28/2024 ROADWAY MANAGEMENT SYSTEM PAGE NUMBER: 168
PRINT DATE: 12/30/2024 SLD COUNTY/SR - ANNUAL PRINT COUNTY: WARREN

DIR: B TOTAL LEN: 3.555 MI. DIST: 01-6 SR: 1003
LEFT MUN: FARMINGTON T RIGHT MUN: FARMINGTON T

MILLER HILL RD 018768 FT
(SR1005 SEG 0080/0000) 0070/2728



018768 FT MILLER HILL RD
0070/2728 (SR1005 SEG 0080/0000)
018 "DIA CIRC METAL
0070/2665 LEN=0060 INSTALLED UNKN

0070/1131 018 "DIA CIR PLASTIC
LEN=0045 INSTALLED 2005

EXTRACT DATE: 12/28/2024 ROADWAY MANAGEMENT SYSTEM PAGE NUMBER: 167
PRINT DATE: 12/30/2024 SLD COUNTY/SR - ANNUAL PRINT COUNTY: WARREN

DIR: B TOTAL LEN: 3.555 MI. DIST: 01-6 SR: 1003
LEFT MUN: FARMINGTON T RIGHT MUN: FARMINGTON T

016040 FT

	016040 FT	2 0 61056	0 01 0521+40
5	0070/0000	LENGTH(AH	2728 BK 2364)
		018 "DIA	CIR PLASTIC
	0060/2364	LEN=0040	INSTALLED UNKN
		024 "DIA	CIRC CONCR
	0060/2067	LEN=0035	INSTALLED UNKN
		036 "DIA	CIRC METAL
	0060/1217	LEN=0040	INSTALLED UNKN
		018 "DIA	CIR PLASTIC
	0060/1137	LEN=0040	INSTALLED 2015
		018 "DIA	CIRC CONCR
	0060/0810	LEN=0030	INSTALLED UNKN
		015 "DIA	CIRC CONCR
	0060/0690	LEN=0050	INSTALLED UNKN

013676 FT

5	013676 FT	2 0 61056	0 01 0497+36
	0060/0000	LENGTH(AH	2364 BK 2177)
		036 "DIA	CIRC CONCR
	0050/2177	LEN=0035	INSTALLED UNKN
		030 "DIA	CIRC CONCR
	0050/1633	LEN=0050	INSTALLED UNKN
		018 "DIA	CIR PLASTIC
	0050/1275	LEN=0040	INSTALLED 2018
		060 "DIA	CIRC CONCR
	0050/0810	LEN=0035	INSTALLED UNKN
		024 "DIA	CIR PLASTIC
	0050/0304	LEN=0060	INSTALLED 2005
	011499 FT	2 0 61056	0 01 0475+75

011499 FT

		WEST RD	
		(T599)	
5	0050/0000	LENGTH(AH	2177 BK 2766)
		018 "DIA	CIRC CONCR
	0040/2700	LEN=0045	INSTALLED UNKN
		015 "DIA	CIRC CONCR
	0040/2355	LEN=0030	INSTALLED 2006

LINDELL RD
(T502)

0040/1378

	0040/1403	018 "DIA	CIR PLASTIC
		LEN=0040	INSTALLED 2004

008733 FT

	0040/0308	018 "DIA	CIR PLASTIC
		LEN=0040	INSTALLED 2018
	0040/0012	BMS EN 61/1003/0040/0000	
	008733 FT	2 0 61056	0 01 0448+17
		MUD RUN	
		BMS BG 61/1003/0040/0000	

EXTRACT DATE: 12/28/2024 ROADWAY MANAGEMENT SYSTEM PAGE NUMBER: 166
PRINT DATE: 12/30/2024 SLD COUNTY/SR - ANNUAL PRINT COUNTY: WARREN

DIR: B TOTAL LEN: 3.555 MI. DIST: 01-6 SR: 1003
LEFT MUN: FARMINGTON T RIGHT MUN: FARMINGTON T

SPICER RD
(T501)

0030/1609

006365 FT

2 0 61056 0 01 0397+34 003656 FT
LANNING HILL RD
(T496)

0020/0000

2 0 61056 0 01 0360+76 000000 FT
JACKSON RUN RD
(SR0069 SEG 0130/0000)

0010/0000

5 0040/0000 LENGTH(AH 2766 BK 2368)
018 "DIA CIR PLASTIC
0030/2077 LEN=0055 INSTALLED UNKN

0030/1262 024 "DIA CIR PLASTIC
LEN=0055 INSTALLED UNKN

0030/0352 018 "DIA CIR PLASTIC
LEN=0055 INSTALLED UNKN

0030/0132 018 "DIA CIRC METAL
LEN=0050 INSTALLED UNKN

006365 FT 2 0 61056 0 01 0425+14
5 0030/0000 LENGTH(AH 2368 BK 2709)

024 "DIA CIRC METAL
0020/2360 LEN=0040 INSTALLED 2005

018 "DIA CIR PLASTIC
0020/2150 LEN=0055 INSTALLED 2005

0020/0770 024 "DIA CIRC METAL
LEN=0060 INSTALLED UNKN

0020/0513 018 "DIA CIR PLASTIC
LEN=0040 INSTALLED 2006

0020/0015 020 "DIA CIRC CONCR
LEN=0050 INSTALLED UNKN

003656 FT

5 0020/0000 LENGTH(AH 2709 BK 3656)
018 "DIA CIRC CONCR

0010/3340 LEN=0030 INSTALLED UNKN

0010/1676 018 "DIA CIR PLASTIC
LEN=0045 INSTALLED UNKN

NC SCRANTON HOLLOW RD
JACKSON RUN RD
(SR0069 SEG 0130/0000)

INTER-BK
000000 FT (T465)
MFC BEGIN = E

5 0010/0000 LENGTH(AH 3656 BK 0000)

EXTRACT DATE: 12/28/2024 ROADWAY MANAGEMENT SYSTEM PAGE NUMBER: 165
PRINT DATE: 12/30/2024 SLD COUNTY/SR - ANNUAL PRINT COUNTY: WARREN

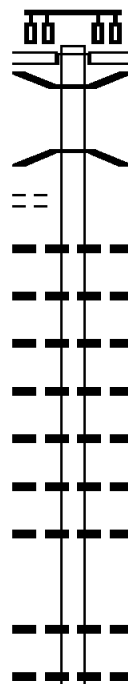
DIR: B TOTAL LEN: 5.647 MI. DIST: 01-6 SR: 1002
LEFT MUN: CONEWANGO T RIGHT MUN: CONEWANGO T

HILLCREST RD
(T520)

029817 FT

0120/1724

027651 FT



029817 FT
INTER-AHD

0120/2166
0120/1894

0120/1880

0120/1499

0120/1299

0120/1060

0120/0790

0120/0688

0120/0405

0120/0299

027651 FT

5 0120/0000

0110/2545

0110/2403

STATE ST
(T634)
MARKET ST
(SR0062 SEG 0480/0000)
(SR0062 SEG 0481/0000)
BMS EN 61/1002/0120/1935
2 0 61056 0 00 0022+63
SMALL STREAM
BMS BG 61/1002/0120/1935
018 " DIA CIR PLASTIC
LEN=0035 INSTALLED 1997
018 " DIA CIR PLASTIC
LEN=0040 INSTALLED 1997
018 " DIA CIR PLASTIC
LEN=0040 INSTALLED 2008
018 " DIA CIR PLASTIC
LEN=0060 INSTALLED 2018
024 " DIA CIR PLASTIC
LEN=0040 INSTALLED 2019
024 " DIA CIR PLASTIC
LEN=0040 INSTALLED 2018
024 " DIA CIR PLASTIC
LEN=0060 INSTALLED 2019
2 0 61056 0 00 0022+63
LENGTH(AH 2166 BK 2695)
024 " DIA CIR PLASTIC
LEN=0060 INSTALLED 2019
030 " DIA CIRC METAL
LEN=0050 INSTALLED 2001

EXTRACT DATE: 12/28/2024 ROADWAY MANAGEMENT SYSTEM PAGE NUMBER: 164
PRINT DATE: 12/30/2024 SLD COUNTY/SR - ANNUAL PRINT COUNTY: WARREN

DIR: B TOTAL LEN: 5.647 MI. DIST: 01-6 SR: 1002
LEFT MUN: CONEWANGO T RIGHT MUN: CONEWANGO T

		0110/1690	024 "DIA CIR PLASTIC LEN=0040 INSTALLED 2018
		0110/1270	024 "DIA CIR PLASTIC LEN=0040 INSTALLED 2018
		0110/1081	024 "DIA CIR PLASTIC LEN=0040 INSTALLED UNKN
		0110/0875	024 "DIA CIR PLASTIC LEN=0045 INSTALLED 1997
024956 FT		0110/0423	024 "DIA CIR PLASTIC LEN=0052 INSTALLED 2019
		024956 FT	2 0 61056 0 00 0049+58
		0110/0000	5 LENGTH(AH 2695 BK 2688) 024 "DIA CIR PLASTIC
		0100/2474	LEN=0045 INSTALLED 1997
		0100/1598	036 "DIA CIR PLASTIC LEN=0060 INSTALLED 2018
		0100/1550	024 "DIA CIR PLASTIC LEN=0060 INSTALLED 2018
		0100/1374	024 "DIA CIR PLASTIC LEN=0040 INSTALLED UNKN
		0100/1130	048 "DIA CIR PLASTIC LEN=0060 INSTALLED UNKN
		0100/1035	024 "DIA CIR PLASTIC LEN=0060 INSTALLED UNKN
		0100/0710	018 "DIA CIR PLASTIC LEN=0045 INSTALLED 1997
WILLOW WOOD DR (T701)	0100/0293 022268 FT		
		022268 FT	2 0 61056 0 00 0076+46
		0100/0000	5 LENGTH(AH 2688 BK 3022) 018 "DIA CIRC METAL
		0090/2915	LEN=0050 INSTALLED 1997
ALPINE WY (T700)	0090/1975		
		0090/1922	018 "DIA CIR PLASTIC LEN=0045 INSTALLED 1997
		0090/1359	LIBERTY ST (T481)
		0090/1022	PRESTON RD (T478)
019246 FT		019246 FT	2 0 61056 0 00 0106+68
		0090/0000	5 LENGTH(AH 3022 BK 2060) 024 "DIA CIRC CONCR
		0080/1868	LEN=0050 INSTALLED 1997

DIR: B TOTAL LEN: 5.647 MI.
LEFT MUN: CONEWANGO T

DIST: 01-6 SR: 1002
RIGHT MUN: CONEWANGO T

EXTRACT DATE: 12/28/2024 ROADWAY MANAGEMENT SYSTEM PAGE NUMBER: 162
PRINT DATE: 12/30/2024 SLD COUNTY/SR - ANNUAL PRINT COUNTY: WARREN

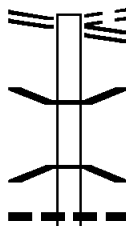
DIR: B TOTAL LEN: 5.647 MI. DIST: 01-6 SR: 1002
LEFT MUN: CONEWANGO T RIGHT MUN: CONEWANGO T

Station	Length	Material	Installed
007066 FT	0040/1958	LEN=0040	INSTALLED 2019
	0040/0855	015 "DIA CIRC CONCR LEN=0045	INSTALLED 1997
	007066 FT	2 0 61056 0 00 0227+34	
	0040/0000	LENGTH(AH 2523 BK 2218)	
004848 FT	0030/0780	018 "DIA CIRC CONCR LEN=0040	INSTALLED 1997
	0030/0480	015 "DIA CIRC CONCR LEN=0035	INSTALLED 1997
	004848 FT	2 0 61056 0 00 0249+52	
	0030/0000	LENGTH(AH 2218 BK 2544)	
002304 FT	0020/1826	015 "DIA CIR PLASTIC LEN=0045	INSTALLED 1997
	0020/1357	015 "DIA CIRC CONCR LEN=0035	INSTALLED 1997
	0020/1198	018 "DIA CIR PLASTIC LEN=0035	INSTALLED 1997
	002304 FT	2 0 61056 0 00 0274+96	
	0020/0000	018 "DIA CIR PLASTIC LEN=0040	INSTALLED UNKN
		LENGTH(AH 2544 BK 2304)	
0010/0140	0010/0542	018 "DIA CIR PLASTIC LEN=0036	INSTALLED 1997
000000 FT	0010/0123	FOR SR 1001 AND 1002 (CONN)	
	0010/0057	018 "DIA CIR PLASTIC LEN=0040	INSTALLED 2001
	000000 FT	2 0 61056 0 00 0298+00	
		YANKEE BUSH RD	
		(SR1001 SEG 0080/0545)	
		NC FO LLETT RUN RD	
		INTER-BK YANKEE BUSH RD	
		(SR1001 SEG 0080/0545)	
		MFC BEGIN = D	
	0010/0000	LENGTH(AH 2304 BK 0000)	

EXTRACT DATE: 12/28/2024 ROADWAY MANAGEMENT SYSTEM PAGE NUMBER: 161
PRINT DATE: 12/30/2024 SLD COUNTY/SR - ANNUAL PRINT COUNTY: WARREN

DIR: B TOTAL LEN: 7.244 MI. DIST: 01-6 SR: 1001
LEFT MUN: FARMINGTON T RIGHT MUN: FARMINGTON T

JACKSON RUN RD
(SR0069 SEG 0180/0000) 038247 FT 0130/3493



038247 FT WHITE RD
(T494)
JACKSON RUN RD
(SR0069 SEG 0180/0000)
0130/2545 BMSEN 61/1001/0130/2504
2 0 61025 0 00 0347+99
JACKSON RUN
0130/2484 BMSBG 61/1001/0130/2504
01B "DIA CIRC CONCR
0130/2325 LEN=0040 INSTALLED UNKN

DIST: 01-6 SR: 1001
RIGHT MUN: FARMINGTON T

EXTRACT DATE: 12/28/2024 ROADWAY MANAGEMENT SYSTEM PAGE NUMBER: 159
PRINT DATE: 12/30/2024 SLD COUNTY/SR - ANNUAL PRINT COUNTY: WARREN

DIR: B TOTAL LEN: 7.244 MI. DIST: 01-6 SR: 1001
LEFT MUN: SUGAR GROVE T RIGHT MUN: SUGAR GROVE T

2 0 61025 0 00 0250+70 025090 FT
CARRINGTON HOLLOW RD
(T464) 0100/0000

022587 FT

2 0 61025 0 00 0199+95 020061 FT
KELLER RD
(T466) 0080/0000

0100/2712	018 "DIA CIR PLASTIC LEN=0040 INSTALLED 2014
0100/1165	018 "DIA CIR PLASTIC LEN=0050 INSTALLED 2001
0100/0750	018 "DIA CIR PLASTIC LEN=0035 INSTALLED UNKN
025090 FT	
0100/0000	LENGTH(AH 3661 BK 2503)
0090/1275	018 "DIA CIR PLASTIC LEN=0040 INSTALLED 2001
0090/0332	018 "DIA CIR PLASTIC LEN=0040 INSTALLED 2014
0090/0022	018 "DIA CIR PLASTIC LEN=0040 INSTALLED 2001
022587 FT	2 0 61025 0 00 0225+21
0090/0000	LENGTH(AH 2503 BK 2526)
0080/1705	024 "DIA CIR PLASTIC LEN=0050 INSTALLED UNKN
0080/0822	018 "DIA CIR PLASTIC LEN=0050 INSTALLED 2014
0080/0560	018 "DIA CIR PLASTIC LEN=0050 INSTALLED UNKN
0080/0545	FOLLET RUN RD (SR1002 SEG 0010/0000) FOR SR 1001 AND 1002 (CONN)
0080/0440	
020061 FT	
0080/0000	LENGTH(AH 2526 BK 2505)
0070/2210	018 "DIA CIR PLASTIC LEN=0040 INSTALLED 2007
0070/1608	018 "DIA CIR PLASTIC LEN=0040 INSTALLED 2014

EXTRACT DATE: 12/28/2024 ROADWAY MANAGEMENT SYSTEM PAGE NUMBER: 158
PRINT DATE: 12/30/2024 SLD COUNTY/SR - ANNUAL PRINT COUNTY: WARREN

DIR: B TOTAL LEN: 7.244 MI. DIST: 01-6 SR: 1001
LEFT MUN: CONEWANGO T RIGHT MUN: CONEWANGO T

017556 FT		017556 FT	2 0 61025 0 00 0175+60
		5 0070/0000	LENGTH(AH 2505 BK 3031)
			018 "DIA CIR PLASTIC
		0060/2993	LEN=0040 INSTALLED 2001
			018 "DIA CIR PLASTIC
		0060/0917	LEN=0040 INSTALLED 2001
			024 "DIA CIR PLASTIC
		0060/0423	LEN=0040 INSTALLED 2014
		014525 FT	
2 0 61025 0 00 0145+29 014525 FT		5 0060/0000	LENGTH(AH 3031 BK 2512)
SCOTT RUN RD			
(T468)			018 "DIA CIR PLASTIC
		0050/1304	LEN=0035 INSTALLED UNKN
012013 FT		012013 FT	2 0 61025 0 00 0120+07
			018 "DIA CIR PLASTIC
		5 0050/0000	LEN=0050 INSTALLED 2014
			LENGTH(AH 2512 BK 3436)
			018 "DIA CIR PLASTIC
		0040/2830	LEN=0040 INSTALLED 2001
		0040/1994	018 "DIA CIR PLASTIC
			LEN=0040 INSTALLED 2001
		0040/1678	018 "DIA CIR PLASTIC
			LEN=0040 INSTALLED 2001
		0040/1105	018 "DIA CIR PLASTIC
			LEN=0050 INSTALLED UNKN
CORVETTE DR			
(PRDR)		0040/0558	
			SKYLINE DR
		0040/0044	(PRDR)
			018 "DIA CIR PLASTIC
		0040/0025	LEN=0050 INSTALLED UNKN
008577 FT		008577 FT	2 0 61025 0 00 0085+71
		5 0040/0000	LENGTH(AH 3436 BK 2809)
			018 "DIA CIR PLASTIC
		0030/2424	LEN=0050 INSTALLED UNKN

EXTRACT DATE: 12/28/2024 ROADWAY MANAGEMENT SYSTEM PAGE NUMBER: 157
PRINT DATE: 12/30/2024 SLD COUNTY/SR - ANNUAL PRINT COUNTY: WARREN

DIR: B TOTAL LEN: 7.244 MI. DIST: 01-6 SR: 1001
LEFT MUN: CONEWANGO T RIGHT MUN: CONEWANGO T

005768 FT

0030/2125 018 "DIA CIR PLASTIC
LEN=0040 INSTALLED UNKN
0030/1758 024 "DIA CIR PLASTIC
LEN=0065 INSTALLED 2001
0030/1465 018 "DIA CIR PLASTIC
LEN=0050 INSTALLED 2001

005768 FT 2 0 61025 0 00 0057+62
5 0030/0000 LENGTH(AH 2809 BK 3420)

0020/2764 032 "DIA CIRC METAL
LEN=0050 INSTALLED UNKN
0020/2508 024 "DIA CIR PLASTIC
LEN=0045 INSTALLED UNKN

002348 FT

0020/1495 018 "DIA CIR PLASTIC
LEN=0055 INSTALLED UNKN
0020/1086 024 "DIA CIR PLASTIC
LEN=0050 INSTALLED 2014
0020/0900 024 "DIA CIR PLASTIC
LEN=0050 INSTALLED 2014
0020/0545 024 "DIA CIR PLASTIC
LEN=0045 INSTALLED UNKN
0020/0010 BMSSEN 61/1001/0020/0000
002348 FT 2 0 61025 0 00 0023+21

5 0020/0000 MORSE RUN TR
BMSBG 61/1001/0020/0000
LENGTH(AH 3420 BK 2348)

0010/1565 024 "DIA CIR PLASTIC
LEN=0048 INSTALLED UNKN
0010/1272 018 "DIA CIR PLASTIC
LEN=0050 INSTALLED UNKN
0010/1184 018 "DIA CIR PLASTIC
LEN=0055 INSTALLED 2014

000000 FT

0010/0288 018 "DIA CIRC CONCR
LEN=0055 INSTALLED UNKN
000000 FT 2 0 61025 0 00 0000+00
NC YANKEE BUSH RD
GRAND ARMY OF THE REP H
(SR0006 SEG 0530/0000)

INTER-BK YANKEE BUSH RD
(T472)

5 0010/0000 MFC BEGIN = D
LENGTH(AH 2348 BK 0000)

EXTRACT DATE: 12/28/2024 ROADWAY MANAGEMENT SYSTEM PAGE NUMBER: 156
PRINT DATE: 12/30/2024 SLD COUNTY/SR - ANNUAL PRINT COUNTY: WARREN
DIR: B TOTAL LEN: 7.992 MI. DIST: 01-6 SR: 958
LEFT MUN: FREEHOLD T RIGHT MUN: FREEHOLD T

042197 FT		042197 FT	INTER-AHD	NEW YORK STATE LINE
		0150/1863	(STBD)	
		0150/1556	015 "DIA	CIRC CONCR
			LEN=0050	INSTALLED 1998
		0150/1363	015 "DIA	CIRC CONCR
			LEN=0050	INSTALLED 1998
		0150/1048	015 "DIA	CIRC CONCR
			LEN=0050	INSTALLED 1998
		0150/0538	015 "DIA	CIRC CONCR
040334 FT		040334 FT	LEN=0050	INSTALLED 1998
			1 1 01788	0 00 0101+98
			018 "DIA	CIRC CONCR
			LEN=0050	INSTALLED 1998
		0150/0000	LENGTH(AH 1863	BK 3252)
		0140/3028	012 "DIA	CIRC CONCR
			LEN=0048	INSTALLED 1998
		0140/2948	NORTH RD	
			(T561)	
		0140/2528	015 "DIA	CIRC CONCR
			LEN=0050	INSTALLED 1998
		0140/1781	015 "DIA	CIRC CONCR
			LEN=0040	INSTALLED 1998
		0140/0893	015 "DIA	CIRC CONCR
			LEN=0045	INSTALLED 1998
037082 FT		037082 FT	1 1 01788	0 00 0069+46
GREELY ST			NC BEAR LAKE PANAMA RD	
(SR4007 SEG 0110/0497)		0140/0000	LENGTH(AH 3252	BK 3698)
		0130/0720	015 "DIA	CIRC CONCR
			LEN=0045	INSTALLED 1998
033384 FT		033384 FT	2 0 61020	0 00 0320+75
		0130/0000	LENGTH(AH 3698	BK 2881)

EXTRACT DATE: 12/28/2024 ROADWAY MANAGEMENT SYSTEM PAGE NUMBER: 155
PRINT DATE: 12/30/2024 SLD COUNTY/SR - ANNUAL PRINT COUNTY: WARREN

DIR: B TOTAL LEN: 7.992 MI. DIST: 01-6 SR: 958
LEFT MUN: FREEHOLD T RIGHT MUN: FREEHOLD T

SPELLING RD
(T539)

0110/0067
027492 FT

024758 FT

0120/2164	024 "DIA CIRC CONCR LEN=0046 INSTALLED 1998
0120/0032 030503 FT	BMS EN 61/0958/0120/0000 2 0 61020 0 00 0291+94 BEAR CREEK
0120/0000	BMSBG 61/0958/0120/0000 LENGTH(AH 2881 BK 3011)
027492 FT	2 0 61020 0 00 0261+59 VALASTIAK RD (T539)
0110/0000	LENGTH(AH 3011 BK 2734) 095 "DIA CIRC CONCR
0100/2674	LEN=0048 INSTALLED 1998
0100/2073	018 "DIA CIRC CONCR LEN=0050 INSTALLED 1998
0100/1629	030 "DIA CIRC CONCR LEN=0075 INSTALLED 1998
0100/1234	048 "DIA CIRC CONCR LEN=0050 INSTALLED 1998
0100/0641	048 "DIA CIRC CONCR LEN=0050 INSTALLED 1998
024758 FT 0100/0000	2 0 61020 0 00 0234+51 LENGTH(AH 2734 BK 3424) 015 "DIA CIRC CONCR
0090/3150	LEN=0045 INSTALLED 1998
0090/2280	048 "H 36 "W ELLIP CONC LEN=0050 INSTALLED 1998
0090/1960	024 "DIA CIRC METAL LEN=0050 INSTALLED 1998
0090/1470	036 "DIA CIRC METAL LEN=0045 INSTALLED 1998

EXTRACT DATE: 12/28/2024 ROADWAY MANAGEMENT SYSTEM PAGE NUMBER: 154
PRINT DATE: 12/30/2024 SLD COUNTY/SR - ANNUAL PRINT COUNTY: WARREN

DIR: B TOTAL LEN: 7.992 MI. DIST: 01-6 SR: 958
LEFT MUN: FREEHOLD T RIGHT MUN: FREEHOLD T

					0090/0980	018 "DIA CIR PLASTIC LEN=0040 INSTALLED 1998
					0090/0350	024 "DIA CIRC METAL LEN=0045 INSTALLED 1998
021334 FT					021334 FT	2 0 61020 0 00 0200+20 (AAR 262958W) #TRKS 01
					0090/0000	LENGTH(AH 3424 BK 2429)
					0080/2305	024 "DIA CIRC CONCR LEN=0072 INSTALLED 1998
					0080/1575	018 "DIA CIRC CONCR LEN=0045 INSTALLED 1998
					0080/0520	045 "DIA CIRC CONCR LEN=0045 INSTALLED 1998
					0080/0255	018 "DIA CIRC CONCR LEN=0062 INSTALLED 1998
2 0 61020 0 00 0175+33 018905 FT					INTER-BK	TURNPIKE RD
JOHNSONS CORNER RD					0080/0000	(SR0957 SEG 0170/0000)
(SR0957 SEG 0170/0000)					018905 FT	LTH AH 002429 BK 000100
					7074/0000	LTH AH 000100 BK 003372
					INTER-AHD	SR 0957 SH
						(SR0957 SEG 0180/0000)
						LOTTSVILLE NIOBE RD
						(SR4015 SEG 0010/0000)
						SR 0957 SH
					0070/3372	(SR0957 SEG 0180/0000)
					0070/2627	BMS EN 61/0958/0070/2615
						2 0 61020 0 00 0134+36
						TR TO LT BROKENSTRAW CK
					0070/2615	BMSBG 61/0958/0070/2615
						016 "DIA CIRC CONCR
					0070/2410	LEN=0027 INSTALLED 1998
						018 "DIA CIR PLASTIC
					0070/1965	LEN=0040 INSTALLED 1998
						036 "DIA CIRC CONCR
					0070/1245	LEN=0037 INSTALLED 1998
					0070/0009	BMS EN 61/0958/0070/0000
015533 FT					015533 FT	2 0 61020 0 00 0108+24
						LT BROKENSTRAW C BR
						BMSBG 61/0958/0070/0000
					0070/0000	LENGTH(AH 3372 BK 1475)

EXTRACT DATE: 12/28/2024 ROADWAY MANAGEMENT SYSTEM PAGE NUMBER: 153
PRINT DATE: 12/30/2024 SLD COUNTY/SR - ANNUAL PRINT COUNTY: WARREN

DIR: B TOTAL LEN: 7.992 MI. DIST: 01-6 SR: 958
LEFT MUN: FREEHOLD T RIGHT MUN: FREEHOLD T

				0060/1475	030"H 72"W CON BOX CUL LEN=0030 INSTALLED UNKN
				0060/1186	018"DIA CIRC CONCR LEN=0040 INSTALLED 1998
				0060/0575	018"DIA CIR PLASTIC LEN=0040 INSTALLED 1998
014058 FT				014058 FT	2 0 61020 0 00 0093+49
				0060/0000	LENGTH(AH 1475 BK 3573) 015"DIA CIRC CONCR
				0050/3252	LEN=0030 INSTALLED 1998
				0050/1921	BMS EN 61/0958/0050/1902 2 0 61020 0 00 0076+77
				0050/1902	BR LT BROKEN STRAW CK BMS BG 61/0958/0050/1902
				0050/1755	015"DIA CIRC CONCR LEN=0030 INSTALLED 1998
				0050/0345	024"DIA CIRC CONCR LEN=0030 INSTALLED 1998
010485 FT				010485 FT	2 0 61020 0 00 0057+80
				0050/0000	SUTTON RD (SR4008 SEG 0010/0000)
KIDDER RD (T554)				0040/2770	LENGTH(AH 3573 BK 3055) 012"DIA CIR PLASTIC LEN=0035 INSTALLED 1998
				0040/1912	024"DIA CIRC CONCR LEN=0040 INSTALLED 1998
				0040/1600	015"DIA CIRC CONCR LEN=0035 INSTALLED 1998
				0040/1110	015"DIA CIRC CONCR LEN=0030 INSTALLED UNKN
				0040/0800	015"DIA CIRC CONCR LEN=0035 INSTALLED 1998
007430 FT				007430 FT	2 0 61020 0 00 0027+25
				0040/0000	015"DIA CIRC CONCR LEN=0030 INSTALLED 1998
				0030/1900	LENGTH(AH 3055 BK 2728) 024"DIA CIR PLASTIC LEN=0040 INSTALLED 1998
				0030/1529	015"DIA CIR PLASTIC LEN=0035 INSTALLED 1998

EXTRACT DATE: 12/28/2024 ROADWAY MANAGEMENT SYSTEM PAGE NUMBER: 152
PRINT DATE: 12/30/2024 SLD COUNTY/SR - ANNUAL PRINT COUNTY: WARREN

DIR: B TOTAL LEN: 7.992 MI. DIST: 01-6 SR: 958
LEFT MUN: FREEHOLD T RIGHT MUN: FREEHOLD T

DEADMANS RUN
(T547)

0030/0050
004702 FT

001702 FT

FOR SR 0006 AND 0958
(CONN)

0010/0152

1 0 00088 7 00 0000+00 000000 FT
GRAND ARMY OF THE REP H
(SR0006 SEG 0220/0000) 0010/0000

0030/1230	015 "DIA CIRC CONCR LEN=0040 INSTALLED 1998
0030/0720	015 "DIA CIRC CONCR LEN=0030 INSTALLED 1998
0030/0341	BOARDMAN ST (T560)
0030/0223	BMSSEN 61/0958/0030/0177 2 0 61020 0 00 0001+79
0030/0177	STONY CREEK BMSBG 61/0958/0030/0177
0030/0092	BULL HILL RD (SR4006 SEG 0010/0000)
004702 FT	2 0 61020 0 00 0000+00 024 "DIA CIR PLASTIC
0030/0000	LEN=0040 INSTALLED 1998 LENGTH(AH 2728 BK 3000)
0020/2200	015 "DIA CIRC CONCR LEN=0030 INSTALLED 1998
0020/1270	015 "DIA CIRC CONCR LEN=0030 INSTALLED 1998
0020/0425	IRVINE LN (PRDR)
0020/0020	BMSSEN 61/0958/0020/0000
001702 FT	1 0 00088 7 00 0017+46
0020/0000	LT.BROKEN.CK BMSBG 61/0958/0020/0000
0010/1279	LENGTH(AH 3000 BK 1702) BMSSEN 61/0958/0010/1222
0010/1202	1 0 00088 7 00 0000+00
0010/1194	LT.BROKEN. BMSBG 61/0958/0010/1222
	FREEHOLD
	PITTSFIELD T
0010/0120	016 "DIA CIRC CONCR LEN=0050 INSTALLED 1998
NC SR	0958 SH
000000 FT	GRAND ARMY OF THE REP H (SR0006 SEG 0220/0000)
0010/0000	MFC BEGIN = D LENGTH(AH 1702 BK 0000)

EXTRACT DATE: 12/28/2024 ROADWAY MANAGEMENT SYSTEM PAGE NUMBER: 151
PRINT DATE: 12/30/2024 SLD COUNTY/SR - ANNUAL PRINT COUNTY: WARREN

DIR: B TOTAL LEN: 24.985 MI. DIST: 01-6 SR: 957
LEFT MUN: PINE GROVE T RIGHT MUN: PINE GROVE T

131919 FT

131919 FT
INTER-AHD

LIBERTY ST
(SR1012 SEG 0010/0000)
MARKET ST
(SR0062 SEG 0600/0000)

0500/3133

0500/3010

018 "DIA CIRC PLASTIC
LEN=0050 INSTALLED UNKN

0500/2021

015 "DIA CIRC CONCR
LEN=0042 INSTALLED UNKN

0500/1656

015 "DIA CIRC CONCR
LEN=0042 INSTALLED UNKN

0500/1113

015 "DIA CIRC CONCR
LEN=0044 INSTALLED UNKN

0500/0714

015 "DIA CIRC CONCR
LEN=0045 INSTALLED UNKN

0500/0118

018 "DIA CIRC CONCR
LEN=0042 INSTALLED UNKN

128786 FT

128786 FT

2 0 61028 0 00 0173+68

5 0500/0000

LENGTH(AH 3133 BK 1671)

0490/1586

015 "DIA CIRC CONCR
LEN=0046 INSTALLED UNKN

0490/1195

012 "DIA CIRC PLASTIC
LEN=0042 INSTALLED UNKN

0490/0430

018 "DIA CIRC CONCR
LEN=0200 INSTALLED UNKN

0490/0016

036 "DIA CIRC CONCR
LEN=0080 INSTALLED UNKN

127115 FT

127115 FT

2 0 61028 0 00 0156+97

5 0490/0000

LENGTH(AH 1671 BK 2619)

0480/2234

018 "DIA CIRC CONCR
LEN=0040 INSTALLED UNKN

EXTRACT DATE: 12/28/2024 ROADWAY MANAGEMENT SYSTEM PAGE NUMBER: 150
PRINT DATE: 12/30/2024 SLD COUNTY/SR - ANNUAL PRINT COUNTY: WARREN

DIR: B TOTAL LEN: 24.985 MI. DIST: 01-6 SR: 957
LEFT MUN: PINE GROVE T RIGHT MUN: PINE GROVE T

SWEDE HILL RD
(SR1009 SEG 0010/0000) 0480/1443

124496 FT

121524 FT

2 0 61028 0 00 0077+53 119162 FT
TOWN LINE RD
(T514) 0460/0000

0480/1712	024 "DIA CIRC CONCR LEN=0050	INSTALLED UNKN
0480/1383	030 "DIA CIRC CONCR LEN=0048	INSTALLED UNKN
0480/0422	STANTON HILL RD (T595) JOHNNY RUN	
0480/0324	STRUCTURE LENGTH 12 FT BMSID 61/0957/0480/0324	
124496 FT	2 0 61028 0 00 0130+78	
0480/0000	LENGTH(AH 2619 BK 2972)	
0470/2447	024 "DIA CIRC CONCR LEN=0046	INSTALLED UNKN
0470/2006	018 "DIA CIRC CONCR LEN=0048	INSTALLED UNKN
0470/1548	015 "DIA CIRC CONCR LEN=0046	INSTALLED UNKN
0470/0912	018 "DIA CIRC CONCR LEN=0035	INSTALLED UNKN
0470/0463	018 "DIA CIRC CONCR LEN=0051	INSTALLED UNKN
121524 FT	2 0 61028 0 00 0101+15	
0470/0000	LENGTH(AH 2972 BK 2362)	
0460/2322	018 "DIA CIRC CONCR LEN=0040	INSTALLED UNKN
0460/1823	018 "DIA CIRC CONCR LEN=0043	INSTALLED UNKN
0460/1275	030 "DIA CIRC CONCR LEN=0036	INSTALLED UNKN
0460/0760	018 "DIA CIRC CONCR LEN=0043	INSTALLED UNKN
0460/0579	030 "DIA CIRC CONCR LEN=0050	INSTALLED UNKN
119162 FT	PINE GROVE FARMINGTON T	
0460/0000	LENGTH(AH 2362 BK 2689)	
0450/2591	018 "DIA CIRC CONCR LEN=0055	INSTALLED UNKN
0450/2129	024 "DIA CIRC CONCR LEN=0060	INSTALLED UNKN
0450/1863	024 "DIA CIRC CONCR LEN=0060	INSTALLED UNKN
0450/1600	018 "DIA CIRC CONCR LEN=0044	INSTALLED UNKN
	018 "DIA CIRC CONCR	

EXTRACT DATE: 12/28/2024 ROADWAY MANAGEMENT SYSTEM PAGE NUMBER: 149
PRINT DATE: 12/30/2024 SLD COUNTY/SR - ANNUAL PRINT COUNTY: WARREN

DIR: B TOTAL LEN: 24.985 MI. DIST: 01-6 SR: 957
LEFT MUN: FARMINGTON T RIGHT MUN: FARMINGTON T

		0450/1274	LEN=0045	INSTALLED	UNKN
116473 FT		116473 FT	2 0 61028 0 00 0050+34		
		0450/0000	LENGTH(AH 2689 BK 2457)		
		0440/1606	018 "DIA CIRC CONCR		
			LEN=0044 INSTALLED UNKN		
		0440/1206	018 "DIA CIRC CONCR		
			LEN=0045 INSTALLED UNKN		
		0440/0968	018 "DIA CIRC CONCR		
			LEN=0046 INSTALLED UNKN		
114016 FT		0440/0245	048 "DIA CIRC CONCR		
		114016 FT	LEN=0063 INSTALLED UNKN		
			2 0 61028 0 00 0025+77		
			STANTON HILL RD		
			(T595)		
		0440/0000	LENGTH(AH 2457 BK 2557)		
		0430/2035	018 "DIA CIRC CONCR		
			LEN=0040 INSTALLED UNKN		
FAIRBANKS RD (T491)		0430/1333	018 "DIA CIRC CONCR		
			LEN=0045 INSTALLED UNKN		
		0430/1327	THOMPSON HILL RD		
			(T490)		
		0430/0550	018 "DIA CIRC CONCR		
			LEN=0048 INSTALLED UNKN		
			FAIRBANKS		
111459 FT		0430/0016	STRUCTURE LENGTH 11 FT		
		111459 FT	BMSID 61/0957/0430/0016		
		0430/0000	2 0 61028 0 00 0000+00		
			LENGTH(AH 2557 BK 2011)		
109448 FT		109448 FT	1 1 00154 0 00 0078+54		
			FAIRBANKS		
			STRUCTURE LENGTH 8 FT		
		0420/0000	BMSID 61/0957/0420/0000		
			LENGTH(AH 2011 BK 2031)		
LUDWICK RD (T508)		0410/1273	024 "DIA CIRC METAL		
			LEN=0065 INSTALLED UNKN		
		0410/1107			

EXTRACT DATE: 12/28/2024 ROADWAY MANAGEMENT SYSTEM PAGE NUMBER: 148
PRINT DATE: 12/30/2024 SLD COUNTY/SR - ANNUAL PRINT COUNTY: WARREN
DIR: B TOTAL LEN: 24.985 MI. DIST: 01-6 SR: 957
LEFT MUN: FARMINGTON T RIGHT MUN: FARMINGTON T

107417 FT

0410/0457 018 "DIA CIRC METAL
107417 FT LEN=0050 INSTALLED UNKN
1 1 00154 0 00 0058+00
RHINE RUN RD
(T506)
5 0410/0000 LENGTH(AH 2031 BK 2743)
FAIRBANKS
STRUCTURE LENGTH 10 FT
BMSID 61/0957/0400/2463

0400/1731 018 "DIA CIRC CONCR
LEN=0038 INSTALLED UNKN

0400/0914 024 "DIA CIRC METAL
LEN=0054 INSTALLED UNKN
048 "DIA CIR PLASTIC
0400/0529 LEN=0060 INSTALLED 2014
104674 FT 1 1 00154 0 00 0029+81
5 0400/0000 LENGTH(AH 2743 BK 2981)

104674 FT

0390/0965 018 "DIA CIRC CONCR
LEN=0030 INSTALLED UNKN
0390/0445 024 "DIA CIRC CONCR
LEN=0100 INSTALLED UNKN
FROM 1005/0090 SH
0390/0392 (CONN)

0390/0317 MILLER HILL RD
(SR1005 SEG 0100/0000)
101693 FT 1 1 00154 0 00 0000+00
5 0390/0000 LENGTH(AH 2981 BK 3125)
ROLLIN RUN
STRUCTURE LENGTH 13 FT
BMSID 61/0957/0380/2974
0380/2962 MUDD RUN RD
0380/2897 (T500)

101693 FT

0380/2256 018 "DIA CIRC CONCR
LEN=0043 INSTALLED UNKN

0380/1205 018 "DIA CIRC CONCR
LEN=0044 INSTALLED UNKN

DIST: 01-6 SR: 957
RIGHT MUN: FARMINGTON T

EXTRACT DATE: 12/28/2024 ROADWAY MANAGEMENT SYSTEM PAGE NUMBER: 146
PRINT DATE: 12/30/2024 SLD COUNTY/SR - ANNUAL PRINT COUNTY: WARREN

DIR: B TOTAL LEN: 24.985 MI. DIST: 01-6 SR: 957
LEFT MUN: FARMINGTON T RIGHT MUN: FARMINGTON T

CREEK RD
(T436)

0330/0114

2 0 61027 0 00 0117+66 084492 FT
OLD STATE RD
(T589)

0330/0000

SANDERS RD
(T460)

0320/0457

082370 FT

5	0340/0000	LENGTH(AH 2133 BK 3536)
	0330/3197	018 "DIA CIRC CONCR LEN=0049 INSTALLED UNKN
	0330/2592	018 "DIA CIRC CONCR LEN=0045 INSTALLED UNKN
	0330/2062	018 "DIA CIRC CONCR LEN=0043 INSTALLED UNKN
	0330/0927	018 "DIA CIRC CONCR LEN=0048 INSTALLED UNKN
	0330/0114	ROUNDS HILL RD (T438)
	0330/0062	018 "DIA CIR PLASTIC LEN=0044 INSTALLED UNKN
	084492 FT	
5	0330/0000	LENGTH(AH 3536 BK 2122)
	0320/1790	018 "DIA CIRC CONCR LEN=0054 INSTALLED UNKN
	0320/1763	018 "DIA CIRC CONCR LEN=0065 INSTALLED UNKN
	0320/1133	018 "DIA CIRC CONCR LEN=0045 INSTALLED UNKN
	0320/0283	ECCLES RD (T461)
	0320/0042	BMS EN 61/0957/0320/0000 2 0 61027 0 00 0095+97
	082370 FT	STILLWATER
5	0320/0000	BMS BG 61/0957/0320/0000 LENGTH(AH 2122 BK 3748)
	0310/2829	018 "DIA CIRC CONCR LEN=0045 INSTALLED UNKN
	0310/2137	048 "DIA CIRC CONCR LEN=0047 INSTALLED UNKN
	0310/0812	018 "DIA CIRC CONCR LEN=0040 INSTALLED UNKN

DIST: 01-6 SR: 957
RIGHT MUN: SUGAR GROVE T

DIST: 01-6 SR: 957
RIGHT MUN: SUGARGROVE B

EXTRACT DATE: 12/28/2024 ROADWAY MANAGEMENT SYSTEM PAGE NUMBER: 143
PRINT DATE: 12/30/2024 SLD COUNTY/SR - ANNUAL PRINT COUNTY: WARREN

DIR: B TOTAL LEN: 24.985 MI. DIST: 01-6 SR: 957
LEFT MUN: SUGAR GROVE T RIGHT MUN: SUGAR GROVE T

	0240/0962	024 "DIA CIR PLASTIC LEN=0050 INSTALLED 2011
062164 FT	062164 FT	2 0 61021 0 01 0171+38
	0240/0000	LENGTH(AH 3161 BK 2592)
	0230/2010	024 "DIA CIRC CONCR LEN=0041 INSTALLED UNKN
	0230/0457	024 "DIA CIRC CONCR LEN=0045 INSTALLED UNKN
059572 FT	0230/0015	060 "DIA CIRC CONCR LEN=0055 INSTALLED UNKN
	059572 FT	2 0 61021 0 01 0145+47
	0230/0000	LENGTH(AH 2592 BK 2039)
	0220/1418	048 "DIA CIR PLASTIC LEN=0050 INSTALLED 2009
	0220/1040	024 "DIA CIRC CONCR LEN=0039 INSTALLED UNKN
057533 FT	0220/0085	048 "DIA CIRC CONCR LEN=0055 INSTALLED UNKN
	057533 FT	2 0 61021 0 01 0124+88
	0220/0000	LENGTH(AH 2039 BK 1977)
	0210/1900	SUGAR GROVE FREEHOLD T
TURNPIKE CEMETERY RD(TB (T300)	0210/1027	036 "DIA CIRC CONCR LEN=0047 INSTALLED UNKN
0210/0845		
055556 FT	055556 FT	2 0 61021 0 01 0105+11
	0210/0000	LENGTH(AH 1977 BK 3309)
	0200/2861	015 "DIA CIRC CONCR LEN=0050 INSTALLED UNKN
	0200/1035	018 "DIA CIRC CONCR LEN=0050 INSTALLED UNKN

EXTRACT DATE: 12/28/2024 ROADWAY MANAGEMENT SYSTEM PAGE NUMBER: 142
PRINT DATE: 12/30/2024 SLD COUNTY/SR - ANNUAL PRINT COUNTY: WARREN

DIR: B TOTAL LEN: 24.985 MI. DIST: 01-6 SR: 957
LEFT MUN: FREEHOLD T RIGHT MUN: FREEHOLD T

052247 FT

052247 FT 2 0 61021 0 00 0071+64
S 0200/0000 LENGTH(AH 3309 BK 3755)
054 "DIA CIRC CONCR
0190/3754 LEN=0075 INSTALLED UNKN
018 "DIA CIRC CONCR
0190/3437 LEN=0041 INSTALLED UNKN

0190/2537 018 "DIA CIR PLASTIC
LEN=0045 INSTALLED 2011

0190/1675 042 "DIA CIRC CONCR
LEN=0040 INSTALLED UNKN

0190/0710 036 "DIA CIR PLASTIC
LEN=0060 INSTALLED 2006

048492 FT

0190/0055 018 "DIA CIR PLASTIC
LEN=0042 INSTALLED UNKN
048492 FT 2 0 61021 0 00 0034+09

PETERSON HILL RD
(T559)
S 0190/0000 LENGTH(AH 3755 BK 3413)

0180/2259 018 "DIA CIRC CONCR
LEN=0040 INSTALLED 1998

0180/2090 015 "DIA CIRC METAL
LEN=0040 INSTALLED UNKN

0180/0784 018 "DIA CIRC CONCR
LEN=0045 INSTALLED 1997

0180/0010 018 "DIA CIR PLASTIC
LEN=0060 INSTALLED 1997

2 0 61021 0 00 0000+00 045079 FT
LOTTSVILLE NIOBE RD
(SR4015 SEG 0010/0000) 0180/0000

SR 0958 SH
(SR0958 SEG 0070/3372)
S 0180/0000 LENGTH(AH 3413 BK 3404)

RBR

EXTRACT DATE: 12/28/2024 ROADWAY MANAGEMENT SYSTEM PAGE NUMBER: 141
PRINT DATE: 12/30/2024 SLD COUNTY/SR - ANNUAL PRINT COUNTY: WARREN

DIR: B TOTAL LEN: 24.985 MI.
LEFT MUN: FREEHOLD T

DIST: 01-6 SR: 957
RIGHT MUN: FREEHOLD T

2 0 61020 0 00 0175+33 041675 FT
SR 0958 SH
(SR0958 SEG 0080/0000) 0170/0000

038943 FT

036311 FT

033563 FT



0170/1080 BMS EN 61/0957/0170/0981
2 0 61020 0 00 0166+06
P3
LITTLE BROKENSTRAW CREE
0170/0981 BMS BG 61/0957/0170/0981

041675 FT

5 0170/0000 LENGTH(AH 3404 BK 2732)
0160/2137 (AAR 262957P) #TRKS 01
KING HILL
0160/1675 (T557)

0160/1067 018 "DIA CIRC METAL
LEN=0043 INSTALLED UNKN
015 "DIA CIRC METAL
0160/0488 LEN=0060 INSTALLED UNKN
038943 FT 2 0 61019 0 00 0223+13
5 0160/0000 LENGTH(AH 2732 BK 2632)
018 "DIA CIRC METAL
0150/2279 LEN=0065 INSTALLED UNKN

0150/0258 018 "DIA CIR PLASTIC
LEN=0060 INSTALLED UNKN
036311 FT 2 0 61019 0 00 0198+05
5 0150/0000 LENGTH(AH 2632 BK 2748)

0140/2104 018 "DIA CIRC METAL
LEN=0043 INSTALLED UNKN
018 "DIA CIRC METAL
0140/1525 LEN=0044 INSTALLED UNKN

033563 FT 2 0 61019 0 00 0170+57
5 0140/0000 LENGTH(AH 2748 BK 1742)
018 "DIA CIRC METAL
0130/1545 LEN=0040 INSTALLED UNKN

0130/0020 018 "DIA CIRC METAL
LEN=0050 INSTALLED UNKN

EXTRACT DATE: 12/28/2024 ROADWAY MANAGEMENT SYSTEM PAGE NUMBER: 140
PRINT DATE: 12/30/2024 SLD COUNTY/SR - ANNUAL PRINT COUNTY: WARREN

DIR: B TOTAL LEN: 24.985 MI. DIST: 01-6 SR: 957
LEFT MUN: FREEHOLD T RIGHT MUN: FREEHOLD T

2 0 61019 0 00 0152+83 031821 FT		031821 FT	BAILEY HILL RD		
PRICE RD			(T556)		
(T555)	0130/0000	==	==	5 0130/0000	LENGTH(AH 1742 BK 3060)
		--	--	0120/2598	030 "DIA CIRC CONCR
		--	--	0120/2229	LEN=0067 INSTALLED UNKN
					018 "DIA CIRC METAL
					LEN=0040 INSTALLED UNKN
		--	--	0120/1063	015 "DIA CIRC METAL
					LEN=0040 INSTALLED UNKN
HAPPY TOWN RD	0120/1057	==			
(T398)					
	028761 FT			028761 FT	2 0 61019 0 00 0122+24
		--	--		015 "DIA CIR PLASTIC
		--	--	5 0120/0000	LEN=0038 INSTALLED UNKN
		--	--		LENGTH(AH 3060 BK 2824)
		--	--	0110/2305	015 "DIA CIR PLASTIC
		--	--		LEN=0050 INSTALLED UNKN
		--	--	0110/1730	024 "DIA CIR PLASTIC
		--	--		LEN=0038 INSTALLED UNKN
		--	--	0110/1495	018 "DIA CIR PLASTIC
					LEN=0050 INSTALLED UNKN
		--	--	0110/0510	024 "DIA CIR PLASTIC
	025937 FT			025937 FT	LEN=0040 INSTALLED UNKN
		--	--		2 0 61019 0 00 0094+00
					FREEHOLD
				5 0110/0000	COLUMBUS T
					LENGTH(AH 2824 BK 3156)
				0100/0333	BMS EN 61/0957/0100/0311
					2 0 61019 0 00 0065+56
				0100/0311	BR. COFFEE CK
					BMS BG 61/0957/0100/0311
					015 "DIA CIRC METAL
		--	--	0100/0095	LEN=0035 INSTALLED UNKN
	022781 FT			022781 FT	2 0 61019 0 00 0062+42
					SWAMP RD
					(T553)

DIR: B TOTAL LEN: 24.985 MI.
LEFT MUN: COLUMBUS T

DIST: 01-6 SR: 957
RIGHT MUN: COLUMBUS T

PENNDOT STOCKPILE 6
(GOVT) 0070/1012

Station	Length (ft)	Material	Notes
0100/0000	015	"DIA CIRC METAL	3156 BK 3590)
0090/3415	LEN=0038	INSTALLED	UNKN
0090/3080	018	"DIA CIR PLASTIC	LEN=0040 INSTALLED UNKN
0090/1540	018	"DIA CIRC METAL	LEN=0038 INSTALLED UNKN
0090/1525	018	"DIA CIR PLASTIC	LEN=0040 INSTALLED UNKN
0090/1085	018	"DIA CIR PLASTIC	LEN=0040 INSTALLED UNKN
0090/0850	018	"DIA CAST IRON	LEN=0040 INSTALLED 2016
0090/0635	018	"DIA CIR PLASTIC	LEN=0040 INSTALLED 2016
0090/0048	BMS	61/0957/0090/0000	2 0 61019 0 00 0026+53
019191 FT			
0090/0000	018	"DIA CIRC METAL	LEN=0038 INSTALLED UNKN
0080/2279	018	"DIA CIR PLASTIC	LEN=0040 INSTALLED UNKN
0080/2091	018	"DIA CIR PLASTIC	LEN=0040 INSTALLED UNKN
0080/1960	018	"DIA CIR PLASTIC	LEN=0040 INSTALLED UNKN
0080/1798	BMS	61/0957/0080/1753	2 0 61019 0 00 0017+70
0080/1783	BMS	61/0957/0080/1753	2 0 61019 0 00 0017+70
0080/1368	018	"DIA CIR PLASTIC	LEN=0040 INSTALLED UNKN
0080/1210	018	"DIA CIR PLASTIC	LEN=0040 INSTALLED UNKN
0080/1035	018	"DIA CIR PLASTIC	LEN=0040 INSTALLED UNKN
0080/0700	024	"DIA CIR PLASTIC	LEN=0040 INSTALLED 2015
016528 FT			
0080/0000	018	"DIA CIRC CONCR	LEN=0050 INSTALLED 2009
0070/1263	024	"DIA CIRC CONCR	LEN=0040 INSTALLED UNKN

EXTRACT DATE: 12/28/2024 ROADWAY MANAGEMENT SYSTEM PAGE NUMBER: 138
PRINT DATE: 12/30/2024 SLD COUNTY/SR - ANNUAL PRINT COUNTY: WARREN

DIR: B TOTAL LEN: 24.985 MI. DIST: 01-6 SR: 957
LEFT MUN: COLUMBUS T RIGHT MUN: COLUMBUS T

		014776 FT	0070/0700	024 "DIA CIRC CONCR LEN=0040 INSTALLED UNKN
			0070/0142	024 "DIA CIRC CONCR LEN=0045 INSTALLED UNKN
			014776 FT	2 0 61018 0 00 0026+52 BACCUS CORNERS RD (SR4007 SEG 0010/2628)
CENTER RD (T604)		0060/1819	0070/0000	LENGTH(AH 1752 BK 1856)
			0060/1488	018 "DIA CIR PLASTIC LEN=0043 INSTALLED UNKN
		012920 FT	0060/0785	024 "DIA CIRC CONCR LEN=0073 INSTALLED UNKN
			012920 FT	2 0 61064 0 00 0100+94 036"H 60"W ELLIPTICAL* LEN=0055 INSTALLED UNKN
			0060/0000	LENGTH(AH 1856 BK 2925)
			0050/1424	018 "DIA CIRC CONCR LEN=0046 INSTALLED UNKN
			0050/1065	030 "DIA CIR PLASTIC LEN=0045 INSTALLED 2003
			0050/0870	030 "DIA CIRC METAL LEN=0062 INSTALLED UNKN
		009995 FT	0050/0535	018 "DIA CIRC CONCR LEN=0064 INSTALLED UNKN
			009995 FT	2 0 61064 0 00 0071+80 018 "DIA CIRC CONCR LEN=0043 INSTALLED UNKN
			0050/0000	LENGTH(AH 2925 BK 1505)
			0040/1035	048 "DIA CIRC METAL LEN=0052 INSTALLED UNKN
			0040/0365	024 "DIA CIRC CONCR LEN=0046 INSTALLED UNKN
2 0 61064 0 00 0056+75 008490 FT ALDER BOTTOM RD (T350)		0040/0000	0040/0000	LENGTH(AH 1505 BK 3078)
			0030/2598	015 "DIA CIRC CONCR LEN=0045 INSTALLED UNKN
			0030/1845	015 "DIA CIRC CONCR LEN=0045 INSTALLED UNKN

EXTRACT DATE: 12/28/2024 ROADWAY MANAGEMENT SYSTEM PAGE NUMBER: 137
PRINT DATE: 12/30/2024 SLD COUNTY/SR - ANNUAL PRINT COUNTY: WARREN

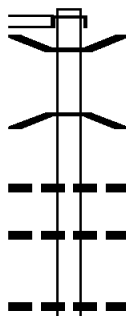
DIR: B TOTAL LEN: 24.985 MI. DIST: 01-6 SR: 957
LEFT MUN: COLUMBUS T RIGHT MUN: COLUMBUS T

	005412 FT		005412 FT	2 0 61064 0 00 0025+93
				036 "DIA CIRC METAL
				LEN=0045 INSTALLED UNKN
			NC SR	0957 SH
			5 0030/0000	LENGTH(AH 3078 BK 2588)
			0020/1778	015 "DIA CIRC CONCR
				LEN=0040 INSTALLED UNKN
SCHRAMLING RD	0020/1038	==	0020/1038	STACY ST
(T348)				(PRDR)
WEBER ST	0020/0517	==		
(T511)				
			0020/0148	015 "DIA CIRC METAL
				LEN=0045 INSTALLED UNKN
			0020/0145	BMSBN 61/0957/0020/0049
				2 0 61064 0 00 0000+64
				BROKENSTRAW
			0020/0049	BMSBG 61/0957/0020/0049
	002824 FT		002824 FT	2 0 61064 0 00 0000+00
			5 0020/0000	LENGTH(AH 2588 BK 2824)
MAIN ST	0010/2820	==		
(T527)				
			0010/2759	ERIE ST
				(SR4023 SEG 0010/0843)
			0010/2548	018 "DIA CIRC CONCR
				LEN=0035 INSTALLED UNKN
			0010/2045	EAST ST
				(T645)
			0010/1720	JACK'S LN
				(PRDR)
			0010/1269	SOUTH ST
				(T509)
MARKET ST	0010/1037	==		
(SR4003 SEG 0010/0000)				
NO BAR DR	0010/0384	==		
(T403)				
	000000 FT		0010/0197	015 "DIA CIRC CONCR
				LEN=0047 INSTALLED UNKN
			000000 FT	1 0 00088 4 00 0000+00
				GRAND ARMY OF THE REP H
				(SR0006 SEG 0030/0000)
GRAND ARMY OF THE REP H	0010/0000		NC MA	IN ST
(SR0006 SEG 0030/0000)				MFC BEGIN = C
			5 0010/0000	LENGTH(AH 2824 BK 0000)

EXTRACT DATE: 12/28/2024 ROADWAY MANAGEMENT SYSTEM PAGE NUMBER: 136
PRINT DATE: 12/30/2024 SLD COUNTY/SR - ANNUAL PRINT COUNTY: WARREN

DIR: B TOTAL LEN: 3.871 MI. DIST: 01-6 SR: 948
LEFT MUN: SHEFFIELD T RIGHT MUN: SHEFFIELD T

DAVID ZEISBERGER HW 020439 FT
(SR0666 SEG 0110/0000) 0080/3346



020439 FT
INTER-AHD DAVID ZEISBERGER HW
0080/3346 (SR0666 SEG 0110/0000)
0080/3209 BMSSEN 61/0948/0080/3158
1 1 04250 0 00 0063+95
HARTONS RUN
0080/3198 BMSBG 61/0948/0080/3158

036 "DIA CIRC CONCR
0080/2475 LEN=0050 INSTALLED 1996
018 "DIA CIRC CONCR
0080/2069 LEN=0052 INSTALLED 1996

024 "DIA CIRC CONCR
0080/1418 LEN=0034 INSTALLED 1996

EXTRACT DATE: 12/28/2024 ROADWAY MANAGEMENT SYSTEM PAGE NUMBER: 135
PRINT DATE: 12/30/2024 SLD COUNTY/SR - ANNUAL PRINT COUNTY: WARREN

DIR: B TOTAL LEN: 3.871 MI. DIST: 01-6 SR: 948
LEFT MUN: SHEFFIELD T RIGHT MUN: SHEFFIELD T

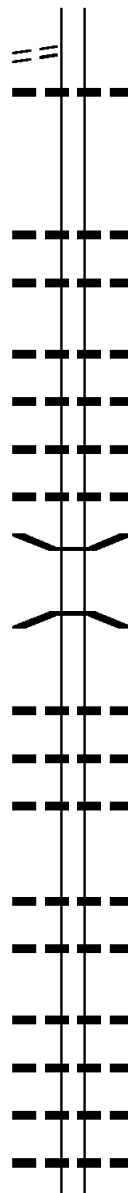
HENRYS MILL RD
(T526)

0080/1033

017093 FT

013893 FT

012791 FT



0080/0964	018 "DIA CIRC CONCR LEN=0090 INSTALLED 1996
017093 FT	1 1 04250 0 00 0032+35
0080/0000	LENGTH(AH 3346 BK 3200)
0070/3084	018 "DIA CIRC CONCR LEN=0048 INSTALLED 1996
0070/2784	018 "DIA CIRC CONCR LEN=0035 INSTALLED 1996
0070/2022	024 "DIA CIRC CONCR LEN=0048 INSTALLED 1996
0070/1751	018 "DIA CIRC CONCR LEN=0060 INSTALLED 1996
0070/1402	018 "DIA CIRC CONCR LEN=0055 INSTALLED 1996
0070/1147	018 "DIA CIRC CONCR LEN=0029 INSTALLED 1996
0070/0498	BMS EN 61/0948/0070/0413 1 1 04250 0 00 0004+19 TIONESTA BR.
0070/0413	BMS BG 61/0948/0070/0413
013893 FT	1 1 04250 0 00 0000+00
0070/0000	LENGTH(AH 3200 BK 1102)
0060/0964	018 "DIA CIRC CONCR LEN=0038 INSTALLED 1996
0060/0565	018 "DIA CIRC CONCR LEN=0034 INSTALLED 1996
0060/0150	018 "DIA CIRC CONCR LEN=0050 INSTALLED 1996
012791 FT	2 0 61033 0 00 0127+76
0060/0000	018 "DIA CIRC CONCR LEN=0040 INSTALLED UNKN
0050/2357	LENGTH(AH 1102 BK 2597) 024 "DIA CIRC CONCR LEN=0033 INSTALLED 1996
0050/1680	036 "DIA CIRC CONCR LEN=0044 INSTALLED 1996
0050/1340	018 "DIA CIRC CONCR LEN=0050 INSTALLED 1996
0050/0916	018 "DIA CIRC CONCR LEN=0082 INSTALLED 1996
0050/0677	024 "DIA CIRC CONCR LEN=0052 INSTALLED UNKN 018 "DIA CIRC CONCR

EXTRACT DATE: 12/28/2024 ROADWAY MANAGEMENT SYSTEM PAGE NUMBER: 134
PRINT DATE: 12/30/2024 SLD COUNTY/SR - ANNUAL PRINT COUNTY: WARREN

DIR: B TOTAL LEN: 3.871 MI. DIST: 01-6 SR: 948
LEFT MUN: SHEFFIELD T RIGHT MUN: SHEFFIELD T

	0050/0425	LEN=0038	INSTALLED	1996
	018 "DIA	CIRC CONCR		
010194 FT	0050/0161	LEN=0040	INSTALLED	1996
	010194 FT	2 0 61033	0 00 0101+51	
	018 "DIA	CIRC CONCR		
	LEN=0050	INSTALLED	UNKN	
	5 0050/0000	LENGTH(AH	2597 BK 2617)	
	024 "DIA	CIRC CONCR		
	0040/2368	LEN=0055	INSTALLED	1996
	024 "DIA	CIRC CONCR		
	0040/1964	LEN=0040	INSTALLED	1997
	018 "DIA	CIRC CONCR		
	0040/1840	LEN=0038	INSTALLED	1996
	018 "DIA	CIRC CONCR		
	0040/1705	LEN=0040	INSTALLED	1997
	018 "DIA	CIRC CONCR		
	0040/1185	LEN=0040	INSTALLED	1997
	018 "DIA	CIRC CONCR		
	0040/0919	LEN=0060	INSTALLED	1997
	018 "DIA	CIRC CONCR		
	0040/0596	LEN=0060	INSTALLED	1997
	018 "DIA	CIRC CONCR		
	0040/0428	LEN=0059	INSTALLED	1996
	018 "DIA	CIRC CONCR		
007577 FT	0040/0213	LEN=0042	INSTALLED	1996
	007577 FT	2 0 61033	0 00 0075+13	
	5 0040/0000	LENGTH(AH	2617 BK 3306)	
		048"H 72"W	CONC STRUCT	
	0030/2957	LEN=0043	INSTALLED	1996
FORESTRY 103 RD (FRST)	0030/2797			
	0030/2728	018 "DIA	CIRC CONCR	
		LEN=0044	INSTALLED	1996
	0030/2563	018 "DIA	CIRC CONCR	
		LEN=0048	INSTALLED	1996
	0030/2244	018 "DIA	CIRC CONCR	
		LEN=0042	INSTALLED	1996
	0030/1978	018 "DIA	CIRC CONCR	
		LEN=0045	INSTALLED	1996
	0030/1735	018 "DIA	CIRC CONCR	
		LEN=0041	INSTALLED	1996
	0030/1437	018 "DIA	CIRC CONCR	
		LEN=0038	INSTALLED	1996
	0030/1313	018 "DIA	CIRC CONCR	
		LEN=0041	INSTALLED	1996
	0030/1164	018 "DIA	CIRC CONCR	
		LEN=0056	INSTALLED	1996
	0030/0914	018 "DIA	CIRC CONCR	
		LEN=0039	INSTALLED	1996
		018 "DIA	CIRC CONCR	

EXTRACT DATE: 12/28/2024 ROADWAY MANAGEMENT SYSTEM PAGE NUMBER: 133
PRINT DATE: 12/30/2024 SLD COUNTY/SR - ANNUAL PRINT COUNTY: WARREN

DIR: B TOTAL LEN: 3.871 MI. DIST: 01-6 SR: 948
LEFT MUN: SHEFFIELD T RIGHT MUN: SHEFFIELD T

004271 FT

002524 FT

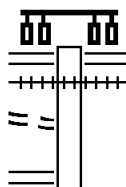
000000 FT

0030/0763	LEN=0039	INSTALLED	1996
018 "DIA	CIRC	CONCR	
0030/0426	LEN=0040	INSTALLED	1996
018 "DIA	CIRC	CONCR	
0030/0152	LEN=0037	INSTALLED	1996
004271 FT	2 0 6 1033	0 00	0042+45
	CHERRY	RUN	RD
	(FRST)		
5 0030/0000	LENGTH(AH	3306	BK 1747)
018 "DIA	CIRC	CONCR	
0020/1615	LEN=0060	INSTALLED	1996
018 "DIA	CIRC	CONCR	
0020/1155	LEN=0060	INSTALLED	1996
018 "DIA	CIRC	CONCR	
0020/0810	LEN=0056	INSTALLED	1996
018 "DIA	CIRC	CONCR	
0020/0647	LEN=0060	INSTALLED	1996
036 "DIA	CIRC	CONCR	
0020/0484	LEN=0064	INSTALLED	1996
002524 FT	2 0 6 1033	0 00	0024+57
5 0020/0000	LENGTH(AH	1747	BK 2524)
018 "DIA	CIRC	CONCR	
0010/2419	LEN=0060	INSTALLED	1996
018 "DIA	CIRC	CONCR	
0010/2196	LEN=0060	INSTALLED	1996
036 "DIA	CIRC	CONCR	
0010/1903	LEN=0043	INSTALLED	1996
018 "DIA	CIRC	CONCR	
0010/1644	LEN=0042	INSTALLED	1996
018 "DIA	CIRC	CONCR	
0010/1478	LEN=0056	INSTALLED	1996
018 "DIA	CIRC	CONCR	
0010/1291	LEN=0040	INSTALLED	1996
018 "DIA	CIRC	CONCR	
0010/1061	LEN=0046	INSTALLED	1996
018 "DIA	CIRC	CONCR	
0010/0906	LEN=0053	INSTALLED	1996
018 "DIA	CIRC	CONCR	
0010/0793	LEN=0046	INSTALLED	1996
018 "DIA	CIRC	CONCR	
0010/0583	LEN=0050	INSTALLED	1996
018 "DIA	CIRC	CONCR	
0010/0401	LEN=0047	INSTALLED	1996
000000 FT	2 0 6 1033	0 00	0000+00
	NC BR	OOKSTON	RD
INTER-BK	SR 0948	SH	
	(SR0948	SEG	0070/2359)
	MFC	BEGIN	= D
	BK-FOREST		(27)
5 0010/0000	LENGTH(AH	2524	BK 0000)

EXTRACT DATE: 12/28/2024 ROADWAY MANAGEMENT SYSTEM PAGE NUMBER: 132
PRINT DATE: 12/30/2024 SLD COUNTY/SR - ANNUAL PRINT COUNTY: WARREN

DIR: B TOTAL LEN: 7.051 MI. DIST: 01-6 SR: 666
LEFT MUN: SHEFFIELD T RIGHT MUN: SHEFFIELD T

MAIN ST 037230 FT
(SR0006 SEG 0860/0000) 0150/1331
FROM 0006/0850 SH
(CONN) 0150/1234
HIGH ST
(SR2002 SEG 0370/2101) 0150/0891



037230 FT CRARY AV
0150/1331 (SR0006 SEG 0860/0000)
0150/1271 (AAR 505735F)#TRKS 01

DIST: 01-6 SR: 666
RIGHT MUN: SHEFFIELD T

EXTRACT DATE: 12/28/2024 ROADWAY MANAGEMENT SYSTEM PAGE NUMBER: 130
PRINT DATE: 12/30/2024 SLD COUNTY/SR - ANNUAL PRINT COUNTY: WARREN

DIR: B TOTAL LEN: 7.051 MI. DIST: 01-6 SR: 666
LEFT MUN: SHEFFIELD T RIGHT MUN: SHEFFIELD T

BARNES CEMETERY RD
(T323)

0120/0238
027199 FT

024792 FT

0130/1580	LEN=0066	INSTALLED	UNKN
024 "DIA	CIRC	CONCR	
0130/1331	LEN=0073	INSTALLED	UNKN
018 "DIA	CIRC	CONCR	
0130/0911	LEN=0056	INSTALLED	UNKN
029873 FT	1 0 00253 0 01 0301+74		
036 "DIA	CIRC	CONCR	
LEN=0050	INSTALLED	UNKN	
5 0130/0000	LENGTH(AH 2271 BK 2674)		
036 "DIA	CIRC	CONCR	
LEN=0050	INSTALLED	UNKN	
0120/2072	015 "DIA	CIRC	CONCR
LEN=0059	INSTALLED	UNKN	
0120/1412	BMSSEN 61/0666/0120/0963		
0120/0978	1 0 00253 0 01 0284+58		
DODGE RUN			
0120/0963	BMSBG 61/0666/0120/0963		
018 "DIA	CIRC	CONCR	
LEN=0051	INSTALLED	UNKN	
0120/0325	027199 FT		
1 0 00253 0 01 0275+10			
HATHAWAY LN			
(T321)			
5 0120/0000	LENGTH(AH 2674 BK 2407)		
030 "DIA	CIR	PLASTIC	
LEN=0060	INSTALLED	UNKN	
0110/2225	028"H 44"W	CON	BOX CUL
0110/1728	LEN=0073	INSTALLED	UNKN
024 "DIA	CIRC	CONCR	
LEN=0087	INSTALLED	UNKN	
0110/1296	024 "DIA	CIRC	CONCR
LEN=0067	INSTALLED	UNKN	
0110/0932	018 "DIA	CIRC	CONCR
LEN=0058	INSTALLED	UNKN	
0110/0792	CHAPEL LN		
(T319)			
018 "DIA	CIRC	CONCR	
LEN=0061	INSTALLED	UNKN	
0110/0539	018 "DIA	CIRC	METAL
LEN=0055	INSTALLED	UNKN	
0110/0146	1 0 00253 0 00 0251+00		
024792 FT	BROOKSTON RD		
(SR0948 SEG 0080/3346)			
5 0110/0000	LENGTH(AH 2407 BK 1310)		

EXTRACT DATE: 12/28/2024 ROADWAY MANAGEMENT SYSTEM PAGE NUMBER: 129
PRINT DATE: 12/30/2024 SLD COUNTY/SR - ANNUAL PRINT COUNTY: WARREN

DIR: B TOTAL LEN: 7.051 MI. DIST: 01-6 SR: 666
LEFT MUN: SHEFFIELD T RIGHT MUN: SHEFFIELD T

023482 FT

020820 FT

018717 FT

0100/1229	064"H 84"W CON BOX CUL
0100/0730	LEN=0099 INSTALLED UNKN
0100/0527	042"DIA CIRC CONCR
0100/0184	LEN=0084 INSTALLED UNKN
	ALLING RD
	(T673)
	BMSSEN 61/0666/0100/0063
	1 0 00253 0 00 0235+62
	S.BR.TIONEST
0100/0063	BMSBG 61/0666/0100/0063
023482 FT	1 0 00253 0 00 0235+00
	UTAH RD
	(T528)
0100/0000	LENGTH(AH 1310 BK 2662)
0090/1582	018"DIA CIRC METAL
0090/1231	LEN=0077 INSTALLED UNKN
0090/0924	024"DIA CIRC METAL
	LEN=0130 INSTALLED UNKN
	024"DIA CIRC METAL
	LEN=0076 INSTALLED UNKN
0090/0270	016"DIA CIRC METAL
020820 FT	LEN=0147 INSTALLED UNKN
0090/0000	1 0 00253 0 00 0207+98
	LENGTH(AH 2662 BK 2103)
	018"DIA CIRC METAL
0080/1971	LEN=0142 INSTALLED UNKN
0080/1665	024"DIA CIRC METAL
0080/1372	LEN=0111 INSTALLED UNKN
0080/1068	030"DIA CIRC METAL
0080/0745	LEN=0116 INSTALLED UNKN
0080/0543	024"DIA CIRC METAL
0080/0250	LEN=0130 INSTALLED UNKN
018717 FT	030"DIA CIRC METAL
0080/0000	LEN=0120 INSTALLED UNKN
	024"DIA CIRC METAL
	LEN=0300 INSTALLED UNKN
	024"DIA CIRC METAL
	LEN=0328 INSTALLED UNKN
	1 0 00253 0 00 0186+95
	LENGTH(AH 2103 BK 2751)
	024"DIA CIRC METAL
0070/2741	LEN=0110 INSTALLED UNKN
0070/2360	024"DIA CIRC METAL
0070/2012	LEN=0125 INSTALLED UNKN
	024"DIA CIRC METAL
	LEN=0110 INSTALLED UNKN
	030"DIA CIRC METAL

EXTRACT DATE: 12/28/2024 ROADWAY MANAGEMENT SYSTEM PAGE NUMBER: 128
PRINT DATE: 12/30/2024 SLD COUNTY/SR - ANNUAL PRINT COUNTY: WARREN

DIR: B TOTAL LEN: 7.051 MI. DIST: 01-6 SR: 666
LEFT MUN: SHEFFIELD T RIGHT MUN: SHEFFIELD T

	0070/1660	LEN=0073	INSTALLED	UNKN
		018 "DIA	CIRC METAL	
	0070/1470	LEN=0105	INSTALLED	UNKN
		024 "DIA	CIRC METAL	
	0070/1050	LEN=0082	INSTALLED	UNKN
		030 "DIA	CIRC METAL	
	0070/0736	LEN=0075	INSTALLED	UNKN
		018 "DIA	CIRC METAL	
	0070/0326	LEN=0108	INSTALLED	UNKN
015966 FT	015966 FT	1 0 00253	0 00 0158+98	
		030 "DIA	CIRC METAL	
	0070/0000	LEN=0093	INSTALLED	UNKN
		LENGTH(AH	2751 BK 2347)	
		024 "DIA	CIRC METAL	
	0060/2010	LEN=0100	INSTALLED	UNKN
		024 "DIA	CIRC METAL	
	0060/1800	LEN=0150	INSTALLED	UNKN
		018 "DIA	CIRC METAL	
	0060/1503	LEN=0125	INSTALLED	UNKN
		024 "DIA	CIRC METAL	
	0060/1217	LEN=0077	INSTALLED	UNKN
		018 "DIA	CIRC METAL	
	0060/0974	LEN=0076	INSTALLED	UNKN
		030 "DIA	CIRC METAL	
	0060/0750	LEN=0088	INSTALLED	UNKN
		024 "DIA	CIRC METAL	
	0060/0175	LEN=0111	INSTALLED	UNKN
013619 FT	013619 FT	1 0 00253	0 00 0135+81	
	0060/0000	LENGTH(AH	2347 BK 2426)	
		030 "DIA	CIRC METAL	
	0050/2257	LEN=0134	INSTALLED	UNKN
		024 "DIA	CIRC METAL	
	0050/1983	LEN=0130	INSTALLED	UNKN
		024 "DIA	CIRC METAL	
	0050/1798	LEN=0146	INSTALLED	UNKN
		024 "DIA	CIRC METAL	
	0050/1467	LEN=0145	INSTALLED	UNKN
		030 "DIA	CIRC METAL	
	0050/1100	LEN=0134	INSTALLED	1999
		018 "DIA	CIRC METAL	
	0050/0745	LEN=0092	INSTALLED	UNKN
		018 "DIA	CIRC METAL	
	0050/0533	LEN=0105	INSTALLED	UNKN
		018 "DIA	CIRC METAL	
	0050/0238	LEN=0122	INSTALLED	UNKN
011193 FT	011193 FT	1 0 00253	0 00 0111+08	
	0050/0000	LENGTH(AH	2426 BK 2669)	
		024 "DIA	CIRC METAL	

EXTRACT DATE: 12/28/2024 ROADWAY MANAGEMENT SYSTEM PAGE NUMBER: 127
PRINT DATE: 12/30/2024 SLD COUNTY/SR - ANNUAL PRINT COUNTY: WARREN

DIR: B TOTAL LEN: 7.051 MI. DIST: 01-6 SR: 666
LEFT MUN: SHEFFIELD T RIGHT MUN: SHEFFIELD T

008524 FT

005748 FT

0040/2195	LEN=0104	INSTALLED	UNKN
024 "DIA	CIRC	METAL	
0040/1885	LEN=0157	INSTALLED	UNKN
024 "DIA	CIRC	METAL	
0040/1654	LEN=0152	INSTALLED	UNKN
024 "DIA	CIRC	METAL	
0040/1463	LEN=0155	INSTALLED	UNKN
024 "DIA	CIRC	METAL	
0040/1261	LEN=0157	INSTALLED	UNKN
018 "DIA	CIRC	METAL	
0040/0817	LEN=0120	INSTALLED	UNKN
024 "DIA	CIRC	METAL	
0040/0550	LEN=0123	INSTALLED	UNKN
030 "DIA	CIRC	METAL	
0040/0384	LEN=0086	INSTALLED	UNKN
1 0 00253	0 00 0084+61		
018 "DIA	CIRC	METAL	
LEN=0080	INSTALLED	UNKN	
5 0040/0000	LENGTH(AH 2669 BK 2776)		
024 "DIA	CIRC	METAL	
0030/2565	LEN=0090	INSTALLED	UNKN
024 "DIA	CIRC	METAL	
0030/2219	LEN=0100	INSTALLED	UNKN
030 "DIA	CIRC	METAL	
0030/1872	LEN=0134	INSTALLED	UNKN
024 "DIA	CIRC	METAL	
0030/1548	LEN=0100	INSTALLED	UNKN
024 "DIA	CIRC	METAL	
0030/1236	LEN=0100	INSTALLED	UNKN
024 "DIA	CIRC	METAL	
0030/0960	LEN=0083	INSTALLED	UNKN
018 "DIA	CIRC	METAL	
0030/0648	LEN=0080	INSTALLED	UNKN
030 "DIA	CIRC	METAL	
0030/0360	LEN=0085	INSTALLED	UNKN
015 "DIA	CIRC	METAL	
0030/0070	LEN=0110	INSTALLED	UNKN
1 0 00253	0 00 0056+85		
5 0030/0000	LENGTH(AH 2776 BK 2996)		
036 "DIA	CIR	PLASTIC	
0020/2455	LEN=0074	INSTALLED	UNKN
HENRYS MILL RD			
0020/2379	(T526)		
FORESTRY #600 RD			
0020/2316	(FRST)		
0020/2263	BMSBN 61/0666/0020/2080		
1 0 00253	0 00 0048+28		
TIONESTA CK.			
0020/2080	BMSBG 61/0666/0020/2080		

EXTRACT DATE: 12/28/2024 ROADWAY MANAGEMENT SYSTEM PAGE NUMBER: 126
PRINT DATE: 12/30/2024 SLD COUNTY/SR - ANNUAL PRINT COUNTY: WARREN

DIR: B TOTAL LEN: 7.051 MI. DIST: 01-6 SR: 666
LEFT MUN: SHEFFIELD T RIGHT MUN: SHEFFIELD T

FORESTRY #410 RD
(FRST)

0020/0206
002752 FT

000000 FT

	0020/1349	BMS	SEN	61	/	0666	/	0020	/	1334	
		1	0	00253		0	00	0040		+86	
		MESSENGER									
	0020/1334	BMS	BG	61	/	0666	/	0020	/	1334	
		018	"	DIA		CIRC		CONCR			
	0020/1143	LEN=	0050			INSTALLED		2017			
		015	"	DIA		CIRC		CONCR			
	0020/0820	LEN=	0042			INSTALLED		UNKN			
		015	"	DIA		CIRC		CONCR			
	0020/0738	LEN=	0048			INSTALLED		UNKN			
		015	"	DIA		CIRC		CONCR			
	0020/0625	LEN=	0040			INSTALLED		UNKN			
		018	"	DIA		CIR		PLASTIC			
	0020/0273	LEN=	0046			INSTALLED		UNKN			
		==									
	002752 FT	1	0	00253		0	00	0027		+52	
		015	"	DIA		CIR		PLASTIC			
		LEN=	0046			INSTALLED		UNKN			
	0020/0000	LENGTH(AH	2996			BK		2752)			
		015	"	DIA		CIRC		CONCR			
	0010/2515	LEN=	0042			INSTALLED		2003			
		024	"	DIA		CIR		PLASTIC			
	0010/2350	LEN=	0040			INSTALLED		UNKN			
		030	"	DIA		CIRC		CONCR			
	0010/2228	LEN=	0040			INSTALLED		2017			
		024	"	DIA		CIRC		METAL			
	0010/2187	LEN=	5618			INSTALLED		UNKN			
		018	"	DIA		CIRC		CONCR			
	0010/1806	LEN=	0040			INSTALLED		2017			
		015	"	DIA		CIR		PLASTIC			
	0010/1773	LEN=	0050			INSTALLED		UNKN			
		018	"	DIA		CIRC		CONCR			
	0010/1580	LEN=	0046			INSTALLED		UNKN			
		018	"	DIA		CIR		PLASTIC			
	0010/1278	LEN=	0048			INSTALLED		UNKN			
		018	"	DIA		CIRC		CONCR			
	0010/0537	LEN=	0040			INSTALLED		2003			
		018	"	DIA		CIRC		CONCR			
	0010/0310	LEN=	0036			INSTALLED		UNKN			
		018	"	DIA		CIRC		CONCR			
	0010/0094	LEN=	0040			INSTALLED		UNKN			
	000000 FT	1	0	00253		0	00	0000		+00	
		NC DAVID ZEISBERGER HW									
	INTER-BK	DAVID ZEISBURGER HW									
		(SR0666 SEG 0540/2276)									
		MFC BEGIN = C									
		BK-FOREST (27)									
	0010/0000	LENGTH(AH	2752			BK		0000)			

DIR: N TOTAL LEN: 12.160 MI. DIST: 01-6 SR: 426
LEFT MUN: COLUMBUS T RIGHT MUN: COLUMBUS T

The diagram shows a vertical cross-section of a cylindrical structure. At the top, there is a small rectangular component with a central opening. Below this, the structure is divided into several sections by horizontal lines. Some of these lines are solid, while others are dashed, indicating internal features or different materials. The bottom section has a flared, conical shape. The overall structure appears to be a vertical assembly, possibly a rocket or missile, with various internal components and structural elements.

```

064203 FT AH-ERIE (25)
INTER-AHD MAIN ST
0260/2456 (SR0426 SEG 0010/0000)
0260/1968 BMSBN 61/0426/0260/1982
1 0 00367 0 00 0024+73
WINTON RUN
0260/1943 BMSBG 61/0426/0260/1982
018 "DIA CIRC METAL
0260/1503 LEN=0040 INSTALLED UNKN
018 "DIA CIRC METAL
0260/1208 LEN=0065 INSTALLED UNKN
015 "DIA CIRC CONCR
0260/0969 LEN=0040 INSTALLED 2002
SCOTTS CROSSING RD
0260/0719 (SR4001 SEG 0120/0000)

061747 FT 1 0 00367 0 00 0024+73
0260/0000 LENGTH(AH 2456 BK 3444)
024 "DIA CIR PLASTIC
0250/3024 LEN=0045 INSTALLED 1998
018 "DIA CIRC CONCR
0250/2400 LEN=0045 INSTALLED 1998

0250/1432 BMSBN 61/0426/0250/1390
1 0 00367 0 00 0059+17
HARE CREEK
0250/1338 BMSBG 61/0426/0250/1390

```


EXTRACT DATE: 12/28/2024 ROADWAY MANAGEMENT SYSTEM PAGE NUMBER: 124
PRINT DATE: 12/30/2024 SLD COUNTY/SR - ANNUAL PRINT COUNTY: WARREN

DIR: N TOTAL LEN: 12.160 MI. DIST: 01-6 SR: 426
LEFT MUN: COLUMBUS T RIGHT MUN: COLUMBUS T

LOCEY RD
(T330)

0250/0601

== ==

058024 FT

0250/0601 DROBNECK RD
(T340)

058303 FT 1 0 00367 0 00 0059+17
S 0250/0000 LENGTH(AH 3444 BK 3053)

0240/2212 BMS EN 61/0426/0240/2069
1 0 00367 0 00 0089+99
BROKEN STRAW
0240/2050 BMS BG 61/0426/0240/2069

0240/1258 015 " DIA CIRC CONCR
LEN=0040 INSTALLED 1998
0240/0963 015 " DIA CIRC CONCR
LEN=0040 INSTALLED 1998
0240/0488 015 " DIA CIRC CONCR
LEN=0040 INSTALLED 1998
055250 FT 1 0 00367 0 00 0089+99

054971 FT

015 " DIA CIRC CONCR
LEN=0040 INSTALLED 1998
S 0240/0000 LENGTH(AH 3053 BK 3000)
015 " DIA CIRC CONCR
LEN=0040 INSTALLED 1998
0230/2580 015 " DIA CIRC CONCR
LEN=0040 INSTALLED 1998
0230/2251 015 " DIA CIRC CONCR
LEN=0040 INSTALLED 1998
0230/1985 015 " DIA CIRC CONCR
LEN=0040 INSTALLED UNKN
0230/1935 015 " DIA CIRC CONCR
LEN=0040 INSTALLED 1998
CARROL HILL RD
0230/1934 (T342)

0230/0831 015 " DIA CIRC CONCR
LEN=0040 INSTALLED 2002
0230/0547 024 " DIA CIRC CONCR
LEN=0040 INSTALLED 1998
018 " DIA CIRC CONCR
0230/0057 LEN=0040 INSTALLED 1998
052250 FT 1 0 00367 0 00 0119+70
S 0230/0000 LENGTH(AH 3000 BK 3147)

051971 FT

0220/2516 015 " DIA CIRC CONCR
LEN=0040 INSTALLED 1998

0220/1471 024 " DIA CIRC METAL
LEN=0040 INSTALLED 1998
015 " DIA CIRC CONCR

EXTRACT DATE: 12/28/2024 ROADWAY MANAGEMENT SYSTEM PAGE NUMBER: 123
PRINT DATE: 12/30/2024 SLD COUNTY/SR - ANNUAL PRINT COUNTY: WARREN

DIR: N TOTAL LEN: 12.160 MI. DIST: 01-6 SR: 426
LEFT MUN: COLUMBUS T RIGHT MUN: COLUMBUS T

048824 FT

045705 FT

042909 FT

0220/0932	LEN=0050	INSTALLED	1998
0220/0488	018 "DIA	CIR PLASTIC	
	LEN=0040	INSTALLED	2019
	DAVIS RD		
0220/0245	(T519)		
0220/0017	BMSSEN 61/0426/0220/0000		
049103 FT	1 0 00367 0 00 0151+17		
	BROKEN STRAW		
0220/0000	BMSBG 61/0426/0220/0000		
	LENGTH(AH 3147 BK 3119)		
0210/2580	015 "DIA	CIRC CONCR	
	LEN=0045	INSTALLED	1998
	072 "H 52 "W	CONC STRUCT	
0210/1668	LEN=0040	INSTALLED	1998
0210/1517	015 "DIA	CIRC CONCR	
	LEN=0040	INSTALLED	2002
0210/1180	018 "DIA	CIRC CONCR	
	LEN=0035	INSTALLED	1998
0210/1004	015 "DIA	CIRC CONCR	
	LEN=0050	INSTALLED	1998
0210/0690	015 "DIA	CIRC CONCR	
	LEN=0050	INSTALLED	1998
0210/0370	024 "DIA	CIR PLASTIC	
045984 FT	LEN=0050	INSTALLED	2002
0210/0000	1 0 00367 0 00 0182+04		
	LENGTH(AH 3119 BK 2796)		
0200/2685	024 "DIA	CIR PLASTIC	
	LEN=0045	INSTALLED	1998
0200/2421	015 "DIA	CIRC CONCR	
	LEN=0040	INSTALLED	1998
0200/2045	015 "DIA	CIRC CONCR	
	LEN=0040	INSTALLED	2002
0200/1850	015 "DIA	CIRC CONCR	
	LEN=0040	INSTALLED	1998
0200/1550	036 "DIA	CIRC CONCR	
	LEN=0040	INSTALLED	1998
0200/1047	015 "DIA	CIRC CONCR	
	LEN=0040	INSTALLED	2002
0200/0525	015 "DIA	CIRC CONCR	
	LEN=0040	INSTALLED	2002
0200/0133	015 "DIA	CIRC CONCR	
043188 FT	LEN=0040	INSTALLED	2002
0200/0000	1 0 00367 0 00 0210+00		
	LENGTH(AH 2796 BK 1130)		
	015 "DIA	CIRC CONCR	
0190/0998	LEN=0040	INSTALLED	2002
	012 "DIA	CIRC CONCR	
0190/0675	LEN=0040	INSTALLED	2002

EXTRACT DATE: 12/28/2024 ROADWAY MANAGEMENT SYSTEM PAGE NUMBER: 122
PRINT DATE: 12/30/2024 SLD COUNTY/SR - ANNUAL PRINT COUNTY: WARREN

DIR: N TOTAL LEN: 12.160 MI. DIST: 01-6 SR: 426
LEFT MUN: COLUMBUS T RIGHT MUN: COLUMBUS T

041779 FT

0190/0410

024 "DIA CIR PLASTIC
LEN=0045 INSTALLED 2002
BAKER HILL RD

0190/0185
042058 FT

(T521)
1 0 00367 0 00 0221+30
WAY RD
(T515)
COLUMBUS

0190/0000
0180/2371

SPRING CREEK T
LENGTH(AH 1130 BK 2725)
BMSBN 61/0426/0180/2349
1 0 00367 0 00 0225+20
BROKENSTRAW

0180/2349

BMSBG 61/0426/0180/2349

0180/1763

015 "DIA CIRC CONCR
LEN=0040 INSTALLED 2002

039054 FT

0180/0019
039333 FT

BMSBN 61/0426/0180/0000
1 0 00367 0 00 0248+59
BROKENSTRAW

0180/0000

BMSBG 61/0426/0180/0000
LENGTH(AH 2725 BK 3366)

0170/2498

015 "DIA CIRC CONCR
LEN=0040 INSTALLED 1998

0170/1968

015 "DIA CIRC CONCR
LEN=0050 INSTALLED 1998

0170/1540

024 "DIA CIRC CONCR
LEN=0045 INSTALLED 1998

0170/0923

018 "DIA CIRC CONCR
LEN=0045 INSTALLED 1998

0170/0714

018 "DIA CIRC CONCR
LEN=0040 INSTALLED 1998

0170/0366

015 "DIA CIRC CONCR
LEN=0040 INSTALLED 1998

0170/0165

015 "DIA CIRC CONCR
LEN=0050 INSTALLED 1998

0170/0012

024 "DIA CIR PLASTIC
LEN=0040 INSTALLED 1998

035688 FT

035967 FT
0170/0000

1 0 00367 0 00 0282+17
LENGTH(AH 3366 BK 1894)

0160/1637

024 "DIA CIR PLASTIC
LEN=0055 INSTALLED 1998

0160/1078

018 "DIA CIRC CONCR
LEN=0045 INSTALLED 2002

015 "DIA CIRC CONCR

EXTRACT DATE: 12/28/2024 ROADWAY MANAGEMENT SYSTEM PAGE NUMBER: 121
PRINT DATE: 12/30/2024 SLD COUNTY/SR - ANNUAL PRINT COUNTY: WARREN

DIR: N TOTAL LEN: 12.160 MI. DIST: 01-6 SR: 426
LEFT MUN: SPRING CREEK T RIGHT MUN: SPRING CREEK T

1 0 00367 0 00 0301+11 033794 FT
OLD RTE 77 RD
(SR3010 SEG 0120/1971) 0160/0000

031899 FT

1 0 00200 0 00 0349+66 029911 FT
CEMETERY RD (TBK)
(T336) 0140/0000

0160/0754	LEN=0040	INSTALLED 1998
015 "DIA	CIRC CONCR	
0160/0365	LEN=0050	INSTALLED 2001
034073 FT	BLUE EYE RD	
(SR4005 SEG 0010/0000)		
0160/0000	LENGTH(AH 1894 BK 1895)	
024 "DIA	CIRC CONCR	
0150/1466	LEN=0150	INSTALLED 1998
015 "DIA	CIRC CONCR	
0150/1086	LEN=0045	INSTALLED 1998
015 "DIA	CIRC CONCR	
0150/0153	LEN=0045	INSTALLED 1998
015 "DIA	CIRC CONCR	
0150/0017	LEN=0040	INSTALLED 1998
032178 FT	1 0 00200 0 00 0329+78	
0150/0000	LENGTH(AH 1895 BK 1988)	
015 "DIA	CIRC CONCR	
0140/1870	LEN=0040	INSTALLED 1998
015 "DIA	CIRC CONCR	
0140/1758	LEN=0040	INSTALLED 1998
015 "DIA	CIRC CONCR	
0140/1630	LEN=0040	INSTALLED 1998
015 "DIA	CIRC CONCR	
0140/1370	LEN=0045	INSTALLED 1998
018 "DIA	CIRC CONCR	
0140/1265	LEN=0040	INSTALLED 1998
015 "DIA	CIRC CONCR	
0140/1102	LEN=0045	INSTALLED 1998
036 "DIA	CIRC CONCR	
0140/0303	LEN=0055	INSTALLED 1998
015 "DIA	CIRC CONCR	
0140/0015	LEN=0045	INSTALLED 1998
030190 FT	ELDRED HILL RD	
(T336)		
0140/0000	LENGTH(AH 1988 BK 3063)	
015 "DIA	CIRC CONCR	
0130/2473	LEN=0040	INSTALLED 1998
018 "DIA	CIRC CONCR	
0130/1918	LEN=0040	INSTALLED 1998
012 "DIA	CIRC CONCR	
0130/1300	LEN=0045	INSTALLED 1998
018 "DIA	CIRC CONCR	
0130/0933	LEN=0045	INSTALLED 1998
030 "DIA	CIRC CONCR	
0130/0118	LEN=0045	INSTALLED 2002

EXTRACT DATE: 12/28/2024 ROADWAY MANAGEMENT SYSTEM PAGE NUMBER: 120
PRINT DATE: 12/30/2024 SLD COUNTY/SR - ANNUAL PRINT COUNTY: WARREN

DIR: N TOTAL LEN: 12.160 MI. DIST: 01-6 SR: 426
LEFT MUN: SPRING CREEK T RIGHT MUN: SPRING CREEK T

1 0 00200 0 00 0380+40 026848 FT
HYERS RD
(T637) 0130/0000

024906 FT

022897 FT

1 0 00200 0 00 0445+30 020382 FT
HYERS RD
(T637) 0100/0000

018949 FT

027127 FT

5 0130/0000 LENGTH(AH 3063 BK 1942)
015 "DIA CIRC CONCR
0120/1891 LEN=0040 INSTALLED 2002
036 "DIA CIRC CONCR
0120/1646 LEN=0050 INSTALLED 2002

015 "DIA CIRC CONCR
0120/0760 LEN=0040 INSTALLED UNKN

025185 FT 1 0 00200 0 00 0399+79
5 0120/0000 LENGTH(AH 1942 BK 2009)
015 "DIA CIRC CONCR
0110/1989 LEN=0040 INSTALLED 1998

021 "DIA CIRC CONCR
0110/1134 LEN=0050 INSTALLED 1998

0110/0020 BMSBN 61/0426/0110/0000
023176 FT 1 0 00200 0 00 0419+88
TRIB TO BROKENSTRAW
BMSBG 61/0426/0110/0000
5 0110/0000 LENGTH(AH 2009 BK 2515)

036 "DIA CIRC CONCR
0100/0358 LEN=0045 INSTALLED 1998
020661 FT

5 0100/0000 LENGTH(AH 2515 BK 1433)
015 "DIA CIRC CONCR
0090/1265 LEN=0045 INSTALLED 1998

015 "DIA CIRC CONCR
0090/0628 LEN=0050 INSTALLED UNKN

048"H 72"W CON BOX CUL
0090/0005 LEN=0050 INSTALLED 1998
019228 FT 1 0 00200 0 00 0459+38
5 0090/0000 LENGTH(AH 1433 BK 2047)

015 "DIA CIRC CONCR
0080/1673 LEN=0050 INSTALLED 1998
024 "DIA CIRC CONCR
0080/1335 LEN=0060 INSTALLED 1998

EXTRACT DATE: 12/28/2024 ROADWAY MANAGEMENT SYSTEM PAGE NUMBER: 119
PRINT DATE: 12/30/2024 SLD COUNTY/SR - ANNUAL PRINT COUNTY: WARREN

DIR: N TOTAL LEN: 12.160 MI. DIST: 01-6 SR: 426
LEFT MUN: SPRING CREEK T RIGHT MUN: SPRING CREEK T

016902 FT

014739 FT

012453 FT

0080/0843	CHAPPY RD
0080/0747	(T878)
0080/0474	018 "DIA CIRC CONCR
017181 FT	LEN=0060 INSTALLED 1998
0080/0000	015 "DIA CIRC CONCR
0070/2133	LEN=0080 INSTALLED 1998
0070/1862	1 0 00200 0 00 0480+10
0070/1527	LENGTH(AH 2047 BK 2163)
0070/1118	024 "DIA CIRC CONCR
0070/0670	LEN=0050 INSTALLED 1998
0070/0230	030 "DIA CIRC CONCR
0070/0083	LEN=0050 INSTALLED 1998
015018 FT	015 "DIA CIRC CONCR
0070/0000	LEN=0045 INSTALLED 1998
0060/2170	015 "DIA CIRC CONCR
0060/1955	LEN=0045 INSTALLED 1998
0060/1852	015 "DIA CIRC CONCR
0060/1687	LEN=0045 INSTALLED 1998
0060/1450	015 "DIA CIRC CONCR
0060/1330	LEN=0040 INSTALLED 1998
0060/0996	018 "DIA CIRC CONCR
0060/0700	LEN=0095 INSTALLED 1998
0060/0417	024 "DIA CIRC CONCR
0060/0167	LEN=0070 INSTALLED 1998
012732 FT	1 0 00200 0 00 0501+73
0060/0000	SPRING CREEK
0050/2494	PITTSFIELD T
	LENGTH(AH 2163 BK 2286)
	015 "DIA CIRC CONCR
	LEN=0058 INSTALLED 1998
	015 "DIA CIRC CONCR
	LEN=0050 INSTALLED 1998
	CHAPPY RD
	(T513)
	015 "DIA CIRC CONCR
	LEN=0050 INSTALLED 1998
	015 "DIA CIRC CONCR
	LEN=0050 INSTALLED 1998
	015 "DIA CIRC CONCR
	LEN=0050 INSTALLED 1998
	024 "DIA CIRC CONCR
	LEN=0050 INSTALLED 1998
	015 "DIA CIRC CONCR
	LEN=0050 INSTALLED 1998
	015 "DIA CIRC CONCR
	LEN=0055 INSTALLED 1998
	015 "DIA CIRC CONCR
	LEN=0065 INSTALLED 1998
	1 0 00200 0 00 0525+28
	LENGTH(AH 2286 BK 2536)
	015 "DIA CIRC CONCR
	LEN=0055 INSTALLED 1998

EXTRACT DATE: 12/28/2024 ROADWAY MANAGEMENT SYSTEM PAGE NUMBER: 118
PRINT DATE: 12/30/2024 SLD COUNTY/SR - ANNUAL PRINT COUNTY: WARREN

DIR: N TOTAL LEN: 12.160 MI. DIST: 01-6 SR: 426
LEFT MUN: PITTSFIELD T RIGHT MUN: PITTSFIELD T

						015 " DIA	CIRC CONCR	
					0050/2234	LEN=0050	INSTALLED	1998
						015 " DIA	CIRC CONCR	
					0050/1885	LEN=0060	INSTALLED	1998
						036 " DIA	CIRC CONCR	
					0050/1425	LEN=0060	INSTALLED	1998
	009917 FT				010196 FT	1 0 00200	0 00 0550+64	
					5 0050/0000	LENGTH(AH	2536 BK 2423)	
						036 " DIA	CIRC CONCR	
					0040/2260	LEN=0072	INSTALLED	1998
						015 " DIA	CIRC CONCR	
					0040/2025	LEN=0050	INSTALLED	1998
						015 " DIA	CIRC CONCR	
					0040/1790	LEN=0054	INSTALLED	1998
						015 " DIA	CIRC CONCR	
					0040/1635	LEN=0052	INSTALLED	1998
						015 " DIA	CIRC CONCR	
					0040/1345	LEN=0048	INSTALLED	1998
						015 " DIA	CIRC CONCR	
					0040/1105	LEN=0058	INSTALLED	1998
						024 " DIA	CIRC CONCR	
					0040/0800	LEN=0052	INSTALLED	1998
						015 " DIA	CIRC CONCR	
					0040/0680	LEN=0050	INSTALLED	1998
						015 " DIA	CIRC CONCR	
					0040/0423	LEN=0062	INSTALLED	1998
						015 " DIA	CIRC CONCR	
					0040/0193	LEN=0062	INSTALLED	1998
					007773 FT	1 0 00200	0 00 0574+87	
	007494 FT				5 0040/0000	LENGTH(AH	2423 BK 2508)	
						015 " DIA	CIRC CONCR	
					0030/2430	LEN=0064	INSTALLED	1998
						015 " DIA	CIRC CONCR	
					0030/2040	LEN=0052	INSTALLED	1998
						015 " DIA	CIRC CONCR	
					0030/1810	LEN=0050	INSTALLED	1998
						018 " DIA	CIRC CONCR	
					0030/1381	LEN=0052	INSTALLED	1998
						015 " DIA	CIRC CONCR	
					0030/1179	LEN=0056	INSTALLED	1998
						015 " DIA	CIRC CONCR	
					0030/1017	LEN=0046	INSTALLED	1998
						015 " DIA	CIRC CONCR	
					0030/0791	LEN=0058	INSTALLED	1998
						015 " DIA	CIRC CONCR	

BROKENSTRAW LN
(PRDR)

EXTRACT DATE: 12/28/2024 ROADWAY MANAGEMENT SYSTEM PAGE NUMBER: 117
PRINT DATE: 12/30/2024 SLD COUNTY/SR - ANNUAL PRINT COUNTY: WARREN

DIR: N TOTAL LEN: 12.160 MI. DIST: 01-6 SR: 426
LEFT MUN: PITTSFIELD T RIGHT MUN: PITTSFIELD T

004986 FT

002482 FT

FOR SR 0027 AND 0426
(CONN)

0010/0237

000068 FT

0 0 00000 0 00 0000+00 000000 FT
SR 0027 SH
(SR0027 SEG 0370/2088)
NC SR 0426 SH
SR 0027 SH
(SR0027 SEG 0370/2088)
MFC BEGIN = D
LENGTH(AH 0068 BK 0000) 0005/0000

0030/0321	LEN=0055	INSTALLED	1998
015 "DIA	CIRC	CONCR	
0030/0142	LEN=0050	INSTALLED	1998
005265 FT	1 0 00200	0 00 0599+95	
0030/0000	LENGTH(AH	2508 BK 2504)	
015 "DIA	CIRC	CONCR	
0020/2359	LEN=0050	INSTALLED	1998
015 "DIA	CIRC	CONCR	
0020/2000	LEN=0048	INSTALLED	1998
018 "DIA	CIRC	CONCR	
0020/1610	LEN=0046	INSTALLED	1998
024 "DIA	CIRC	CONCR	
0020/0619	LEN=0092	INSTALLED	1998
015 "DIA	CIRC	CONCR	
0020/0330	LEN=0064	INSTALLED	1998
002761 FT	1 0 00200	0 00 0624+99	
0020/0000	LENGTH(AH	2504 BK 2414)	
015 "DIA	CIRC	CONCR	
0010/2365	LEN=0050	INSTALLED	1998
015 "DIA	CIRC	CONCR	
0010/1943	LEN=0060	INSTALLED	1998
015 "DIA	CIRC	CONCR	
0010/1599	LEN=0050	INSTALLED	1998
015 "DIA	CIRC	CONCR	
0010/1379	LEN=0050	INSTALLED	1998
015 "DIA	CIRC	CONCR	
0010/1109	LEN=0045	INSTALLED	1998
015 "DIA	CIRC	CONCR	
0010/0850	LEN=0055	INSTALLED	1998
015 "DIA	CIRC	CONCR	
0010/0523	LEN=0045	INSTALLED	1998
015 "DIA	CIRC	CONCR	
0010/0013	LEN=0045	INSTALLED	1998
000347 FT	1 0 00200	0 00 0652+36	
0010/0000	MFC BEGIN = D		
LENGTH(AH	2414 BK 0347)		
000000 FT	0 0 00000	0 00 0000+00	
SR 0027 SH			
(SR0027 SEG 0380/0000)			
NC SR 0426 SH			
SR 0027 SH			
(SR0027 SEG 0380/0000)			
MFC BEGIN = D			
LENGTH(AH 0347 BK 0000)			

EXTRACT DATE: 12/28/2024 ROADWAY MANAGEMENT SYSTEM PAGE NUMBER: 116
PRINT DATE: 12/30/2024 SLD COUNTY/SR - ANNUAL PRINT COUNTY: WARREN

DIR: B TOTAL LEN: 1.002 MI. DIST: 01-6 SR: 346
LEFT MUN: MEAD T RIGHT MUN: MEAD T

005290 FT

005290 FT AH-MCKEAN (42)

INTER-AHD SR 0346 SH

0020/1795 (SR0346 SEG 0010/0000)

018 "DIA CIRC CONCR

LEN=0040 INSTALLED 1997

018 "DIA CIRC CONCR

LEN=0040 INSTALLED 1997

018 "DIA CIRC CONCR

LEN=0032 INSTALLED 1997

018 "DIA CIRC CONCR

LEN=0032 INSTALLED 1997

003495 FT

003495 FT 2 0 61041 0 00 0018+00

5 0020/0000 LENGTH(AH 1795 BK 3495)

018 "DIA CIRC CONCR

LEN=0030 INSTALLED 1997

018 "DIA CIRC CONCR

LEN=0032 INSTALLED 2019

018 "DIA CIRC CONCR

LEN=0040 INSTALLED 1997

018 "DIA CIRC CONCR

LEN=0040 INSTALLED 1997

018 "DIA CIRC CONCR

LEN=0035 INSTALLED 1997

018 "DIA CIRC CONCR

LEN=0035 INSTALLED 1997

030 "DIA CIRC CONCR

LEN=0030 INSTALLED 1997

018 "DIA CIRC METAL

LEN=0040 INSTALLED 1997

018 "DIA CIRC CONCR

LEN=0035 INSTALLED 2019

ALLEGHENY TR

STRUCTURE LENGTH 8 FT

BMSID 61/0346/0010/0323

000000 FT

000000 FT 2 0 61041 0 00 0053+20

NC SR 0346 SH

INTER-BK NEW YORK STATE LINE

(STBD)

MFC BEGIN = D

5 0010/0000 LENGTH(AH 3495 BK 0000)

EXTRACT DATE: 12/28/2024 ROADWAY MANAGEMENT SYSTEM PAGE NUMBER: 115
PRINT DATE: 12/30/2024 SLD COUNTY/SR - ANNUAL PRINT COUNTY: WARREN

DIR: B TOTAL LEN: 5.387 MI. DIST: 01-6 SR: 127
LEFT MUN: LIMESTONE T RIGHT MUN: LIMESTONE T

	028441 FT		028441 FT	SR 0062 SH
			0110/1259	(SR0062 SEG 0090/0000)
			0110/1142	BMSSEN 61/0127/0110/0591
				LIMESTONE
			0110/1084	TIDIOUTE B
				1 0 00452 0 00 0006+91
				ALLEGHENY R.
			0110/0591	BMSBG 61/0127/0110/0591
			0110/0460	PENNDOT STOCKPILE YD #5
				(GOVT)
			0110/0210	018 "DIA CIRC CONCR
				LEN=0030 INSTALLED UNKN
			0110/0154	RAILROAD ST
			027182 FT	(BORO)
			0110/0000	BUCKINGHAM ST
				LENGTH(AH 1259 BK 2635)
			0100/2454	015 "DIA CIRC CONCR
				LEN=0095 INSTALLED 1997
			0100/2403	GREEN ST
				(BORO)
			0100/2207	018 "DIA CIR PLASTIC
				LEN=0100 INSTALLED UNKN
			0100/1945	015 "DIA CIRC CONCR
				LEN=0035 INSTALLED UNKN
			0100/1669	015 "DIA CIRC CONCR
				LEN=0035 INSTALLED UNKN
			0100/1165	015 "DIA CIRC CONCR
				LEN=0030 INSTALLED UNKN

KING ST
(BORO)

0110/0244

1 0 00452 0 00 0012+86 027182 FT
MAIN ST
(SR3009 SEG 0010/0000) 0110/0000

CAMPBELL HILL RD
(BORO)

0100/1620

EXTRACT DATE: 12/28/2024 ROADWAY MANAGEMENT SYSTEM PAGE NUMBER: 114
PRINT DATE: 12/30/2024 SLD COUNTY/SR - ANNUAL PRINT COUNTY: WARREN

DIR: B TOTAL LEN: 5.387 MI. DIST: 01-6 SR: 127
LEFT MUN: TIDIOUTE B RIGHT MUN: TIDIOUTE B

024547 FT



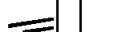
RBR



RBR



022119 FT



0100/0531 015 "DIA CIRC CONCR
024547 FT LEN=0030 INSTALLED UNKN
2 0 61001 0 02 0620+06
NC MAIN ST
S 0100/0000 LENGTH(AH 2635 BK 2428)

0090/2413 BMS EN 61/0127/0090/2381
TIDIOUTE
0090/2395 TRIUMPH T
2 0 61001 0 02 0619+44
P3

0090/2381 GORDON RUN
BMSBG 61/0127/0090/2381

018 "DIA CIR PLASTIC
0090/2215 LEN=0045 INSTALLED UNKN

015 "DIA CIR PLASTIC
0090/1725 LEN=0040 INSTALLED UNKN

018 "DIA CIRC METAL
0090/1455 LEN=0040 INSTALLED UNKN

018 "DIA CIR PLASTIC
0090/1055 LEN=0040 INSTALLED UNKN

024 "DIA CIR PLASTIC
0090/0808 LEN=0040 INSTALLED UNKN

018 "DIA CIR PLASTIC
0090/0565 LEN=0040 INSTALLED 2016

024 "DIA CIR PLASTIC
0090/0158 LEN=0040 INSTALLED UNKN

022119 FT 2 0 61001 0 02 0595+70
S 0090/0000 LENGTH(AH 2428 BK 3405)

030 "DIA CIR PLASTIC
0080/3178 LEN=0040 INSTALLED UNKN

024 "DIA CIR PLASTIC
0080/2695 LEN=0035 INSTALLED UNKN

015 "DIA CIRC CONCR
0080/2413 LEN=0040 INSTALLED UNKN

018 "DIA CIR PLASTIC
0080/1894 LEN=0035 INSTALLED UNKN

018 "DIA CIR PLASTIC
0080/1442 LEN=0035 INSTALLED UNKN

018 "DIA CIR PLASTIC
0080/0984 LEN=0040 INSTALLED 2016

024 "DIA CIR PLASTIC
0080/0203 LEN=0040 INSTALLED UNKN

018714 FT 2 0 61001 0 02 0561+47
NC BABLIN HILL RD
S 0080/0000 LENGTH(AH 3405 BK 2732)

TIDIOUTE ENTERPRISE RD 018714 FT
(SR3002 SEG 0210/1600) 0080/0000

EXTRACT DATE: 12/28/2024 ROADWAY MANAGEMENT SYSTEM PAGE NUMBER: 113
PRINT DATE: 12/30/2024 SLD COUNTY/SR - ANNUAL PRINT COUNTY: WARREN

DIR: B TOTAL LEN: 5.387 MI. DIST: 01-6 SR: 127
LEFT MUN: TRIUMPH T RIGHT MUN: TRIUMPH T

		0070/1670	018 "DIA CIRC METAL LEN=0035 INSTALLED UNKN
		0070/0670	018 "DIA CIR PLASTIC LEN=0040 INSTALLED 2016
		0070/0610	018 "DIA CIRC METAL LEN=0035 INSTALLED UNKN
015982 FT		015982 FT	2 0 61003 0 00 0158+28
		0070/0000	LENGTH(AH 2732 BK 2969) 018 "DIA CIRC METAL
		0060/2640	LEN=0035 INSTALLED UNKN
GORMAN RD (T303)	0060/2148		
		0060/2015	018 "DIA CIRC METAL LEN=0035 INSTALLED UNKN
		0060/1459	018 "DIA CIRC METAL LEN=0030 INSTALLED UNKN
		0060/1200	018 "DIA CIRC METAL LEN=0035 INSTALLED UNKN
		0060/0575	018 "DIA CIRC METAL LEN=0035 INSTALLED UNKN
013013 FT		013013 FT	2 0 61003 0 00 0130+21
		0060/0000	018 "DIA CIRC METAL LEN=0035 INSTALLED UNKN
		0050/2718	LENGTH(AH 2969 BK 2920) GROVE RUN LN (PRDR)
		0050/2705	018 "DIA CIRC METAL LEN=0040 INSTALLED UNKN
		0050/1615	018 "DIA CIR PLASTIC LEN=0040 INSTALLED 2016
		0050/0600	018 "DIA CIRC METAL LEN=0035 INSTALLED UNKN
		0050/0008	018 "DIA CIRC METAL LEN=0035 INSTALLED UNKN
010093 FT		010093 FT	2 0 61003 0 00 0101+01
		0050/0000	LENGTH(AH 2920 BK 2609) 018 "DIA CIRC METAL
		0040/2115	LEN=0040 INSTALLED UNKN

EXTRACT DATE: 12/28/2024 ROADWAY MANAGEMENT SYSTEM PAGE NUMBER: 112
PRINT DATE: 12/30/2024 SLD COUNTY/SR - ANNUAL PRINT COUNTY: WARREN

DIR: B TOTAL LEN: 5.387 MI. DIST: 01-6 SR: 127
LEFT MUN: TRIUMPH T RIGHT MUN: TRIUMPH T

		0040/0600	018 "DIA CIRC METAL LEN=0040 INSTALLED UNKN
007484 FT		007484 FT	2 0 61003 0 00 0074+92
		5 0040/0000	LENGTH(AH 2609 BK 2467)
		0030/1825	018 "DIA CIR PLASTIC LEN=0040 INSTALLED UNKN
		0030/1165	018 "DIA CIRC METAL LEN=0035 INSTALLED UNKN
005017 FT		005017 FT	2 0 61003 0 00 0050+25
		5 0030/0000	018 "DIA CIRC METAL LEN=0035 INSTALLED UNKN LENGTH(AH 2467 BK 2042)
		0020/1360	018 "DIA CIRC METAL LEN=0035 INSTALLED UNKN
		0020/0825	018 "DIA CIRC METAL LEN=0035 INSTALLED UNKN
		0020/0562	018 "DIA CIR PLASTIC LEN=0040 INSTALLED UNKN
		0020/0250	018 "DIA CIRC METAL LEN=0040 INSTALLED UNKN
2 0 61003 0 00 0029+60 002975 FT		002975 FT	
YOUNGSVILLE RD		5 0020/0000	LENGTH(AH 2042 BK 2975)
(T362)		0010/2775	018 "DIA CIRC METAL LEN=0040 INSTALLED UNKN
		0010/1990	018 "DIA CIRC METAL LEN=0035 INSTALLED UNKN
		0010/1470	018 "DIA CIR PLASTIC LEN=0040 INSTALLED UNKN
		0010/0175	018 "DIA CIRC METAL LEN=0040 INSTALLED UNKN
000000 FT		000000 FT	2 0 61003 0 00 0000+00
		NC FA	GUNDUS RD
		INTER-BK	FLEMING HILL RD
			(SR0127 SEG 0100/0189)
			MFC BEGIN = D
			BK-FOREST (27)
		5 0010/0000	LENGTH(AH 2975 BK 0000)

EXTRACT DATE: 12/28/2024 ROADWAY MANAGEMENT SYSTEM PAGE NUMBER: 111
PRINT DATE: 12/30/2024 SLD COUNTY/SR - ANNUAL PRINT COUNTY: WARREN
DIR: B TOTAL LEN: 14.309 MI. DIST: 01-6 SR: 69
LEFT MUN: SUGAR GROVE T RIGHT MUN: SUGAR GROVE T

075554 FT



075554 FT
INTER-AHD NEW YORK STATE LINE
0320/2120 (STBD)

EXTRACT DATE: 12/28/2024 ROADWAY MANAGEMENT SYSTEM PAGE NUMBER: 110
PRINT DATE: 12/30/2024 SLD COUNTY/SR - ANNUAL PRINT COUNTY: WARREN

DIR: B TOTAL LEN: 14.309 MI. DIST: 01-6 SR: 69
LEFT MUN: SUGAR GROVE T RIGHT MUN: SUGAR GROVE T

DOYLE LN
(T561)

0320/0137
073434 FT

1 0 00279 0 00 0713+71 069747 FT
CATLIN HILL RD
(SR4019 SEG 0010/0000) 0300/0000
069496 FT

Station	Length	Material	Notes
0320/2100	030"	DIA CIR PLASTIC	LEN=0055 INSTALLED UNKN
0320/1617	024"	DIA CIR PLASTIC	LEN=0065 INSTALLED 1996
073434 FT	1 0 00279 0 00	0750+75	
0320/0000	030"	DIA CIR PLASTIC	LEN=0069 SH LENGTH(AH 2120 BK 2617)
0310/2617	030"	DIA CIR PLASTIC	LEN=0065 INSTALLED UNKN
0310/1981	060"	H 84" W CONC STRUCT	BMSSEN 61/0069/0310/1985
0310/1980	060"	H 84" W CONC STRUCT	LEN=0040 INSTALLED UNKN
0310/1973	060"	H 84" W CONC STRUCT	LEN=0040 INSTALLED UNKN
0310/1700	024"	DIA CAST IRON	LEN=0040 INSTALLED 2010
0310/1450	018"	DIA CIR PLASTIC	LEN=0040 INSTALLED 2010
0310/0836	018"	DIA CIR PLASTIC	LEN=0040 INSTALLED 2010
0310/0036	060"	H 84" W CONC STRUCT	BMSSEN 61/0069/0310/0000
0310/0020	060"	H 84" W CONC STRUCT	LEN=0040 INSTALLED UNKN
070817 FT	1 0 00279 0 00	0724+58	
0310/0000	030"	DIA CIR PLASTIC	LEN=0069 SH LENGTH(AH 2617 BK 1070)
0300/0310	069747 FT		PATTERSON ST (BORO)
0300/0000	069496 FT		LENGTH(AH 1070 BK 0251)
0290/0000	0280/0094		MAIN ST (SR0957 SEG 0280/0000)
0280/0094	0280/0094		WILSON ST (BORO)
0280/0094	0280/0094		LENGTH(AH 0251 BK 0394)
0280/0094	0280/0094		BMSSEN 61/0069/0280/0046
0280/0094	0280/0094		LEN=0069 SH LENGTH(AH 0251 BK 0394)

EXTRACT DATE: 12/28/2024 ROADWAY MANAGEMENT SYSTEM PAGE NUMBER: 109
PRINT DATE: 12/30/2024 SLD COUNTY/SR - ANNUAL PRINT COUNTY: WARREN

DIR: B TOTAL LEN: 14.309 MI. DIST: 01-6 SR: 69
LEFT MUN: SUGARGROVE B RIGHT MUN: SUGARGROVE B

						STILLWATER CREEK
				0280/0046	BMSBG	61/0069/0280/0046
				069102 FT	1 0 00279	0 00 0707+11
MAIN ST	069102 FT				NC MA	IN ST
(SR0957 SEG 0270/2825)	0280/0000			5 0280/0000	LENGTH(AH	0394 BK 3088)
					018 "DIA	CIRC CONCR
				0270/2960	LEN=0025	INSTALLED 1996
					060 "DIA	CIRC CONCR
				0270/2640	LEN=0052	INSTALLED 1996
					SCHOOL ST	
YOUNIE ST				0270/2351	(BORO)	
(BORO)	0270/2351				030 "DIA	CIR PLASTIC
				0270/2017	LEN=0050	INSTALLED 1996
				0270/1385	015 "DIA	CIRC CONCR
					LEN=0038	INSTALLED 1996
				0270/1239	SUGARGROVE	
					SUGAR GROVE T	
				0270/1075	015 "DIA	CIRC CONCR
					LEN=0043	INSTALLED 1996
					030 "DIA	CIRC CONCR
				0270/0818	LEN=0047	INSTALLED 1996
					024 "DIA	CIRC CONCR
				0270/0665	LEN=0048	INSTALLED 1996
				0270/0012	BMSSEN	61/0069/0270/0000
				066014 FT	1 0 00279	0 00 0676+30
					NC WA	RREN RD
					STILLWATER	
				5 0270/0000	BMSBG	61/0069/0270/0000
					LENGTH(AH	3088 BK 2594)
				0260/1821	BMSSEN	61/0069/0260/1867
					1 0 00279	0 00 0650+19
					STILLWATER	
				0260/1808	BMSBG	61/0069/0260/1867
				0260/0918	018 "DIA	CIRC CONCR
					LEN=0057	INSTALLED 1996
					030 "DIA	CIRC CONCR
				0260/0360	LEN=0040	INSTALLED 2000
					018 "DIA	CIR PLASTIC
				0260/0012	LEN=0040	INSTALLED UNKN
				063420 FT	1 0 00279	0 00 0650+19
				5 0260/0000	LENGTH(AH	2594 BK 2542)
					015 "DIA	CIRC CONCR
				0250/2270	LEN=0047	INSTALLED 1996
					015 "DIA	CIRC CONCR
				0250/1915	LEN=0047	INSTALLED 1996

EXTRACT DATE: 12/28/2024 ROADWAY MANAGEMENT SYSTEM PAGE NUMBER: 108
PRINT DATE: 12/30/2024 SLD COUNTY/SR - ANNUAL PRINT COUNTY: WARREN

DIR: B TOTAL LEN: 14.309 MI. DIST: 01-6 SR: 69
LEFT MUN: SUGAR GROVE T RIGHT MUN: SUGAR GROVE T

	-- --	0250/1460	020"H 36"W ELLIP METAL LEN=0044 INSTALLED 1996
	-- --	0250/0800	024 "DIA CIR PLASTIC LEN=0047 INSTALLED 1996
	-- --	0250/0630	015 "DIA CIRC CONCR LEN=0049 INSTALLED 1996
	-- --	0250/0420	PENNDOT STOCKPILE YD #1 (GOVT)
	-- --	0250/0200	015 "DIA CIRC CONCR LEN=0046 INSTALLED 1996
060878 FT	-- --	0250/0070	018 "DIA CIRC CONCR LEN=0048 INSTALLED 1996
	-- --	060878 FT	1 0 00279 0 00 0625+23
	-- --	5 0250/0000	LENGTH(AH 2542 BK 2516)
	-- --	0240/2010	024 "DIA CIR PLASTIC LEN=0047 INSTALLED 1996
	-- --	0240/1861	015 "DIA CIRC CONCR LEN=0051 INSTALLED 1996
	-- --	0240/1390	018 "DIA CIRC CONCR LEN=0036 INSTALLED 1996
	-- --	0240/0590	015 "DIA CIRC CONCR LEN=0051 INSTALLED 1996
058362 FT	-- --	0240/0128	030 "DIA CIRC CONCR LEN=0051 INSTALLED 1996
	-- --	058362 FT	1 0 00279 0 00 0600+07
	-- --	5 0240/0000	LENGTH(AH 2516 BK 2501)
	-- --	0230/1575	024 "DIA CIR PLASTIC LEN=0085 INSTALLED 1996
	-- --	0230/1041	015 "DIA CIRC CONCR LEN=0045 INSTALLED 1996
	-- --	0230/0640	015 "DIA CIRC CONCR LEN=0047 INSTALLED 1996
055861 FT	-- --	0230/0188	015 "DIA CIRC CONCR LEN=0054 INSTALLED 1996
	-- --	055861 FT	1 0 00279 0 00 0575+06
	-- --	5 0230/0000	LENGTH(AH 2501 BK 2450)
	-- --	0220/0535	015 "DIA CIRC CONCR LEN=0040 INSTALLED 1996
1 0 00279 0 00 0550+33 053411 FT	-- --	0220/0020	015 "DIA CIRC CONCR LEN=0049 INSTALLED 1996
	-- --	053411 FT	

EXTRACT DATE: 12/28/2024 ROADWAY MANAGEMENT SYSTEM PAGE NUMBER: 107
PRINT DATE: 12/30/2024 SLD COUNTY/SR - ANNUAL PRINT COUNTY: WARREN

DIR: B TOTAL LEN: 14.309 MI. DIST: 01-6 SR: 69
LEFT MUN: SUGAR GROVE T RIGHT MUN: SUGAR GROVE T

MATTHEWS RUN RD
(SR0027 SEG 0590/2531) 0220/0000

0220/0000 LENGTH(AH 2450 BK 3502)
015 "DIA CIRC CONCR
0210/3183 LEN=0054 INSTALLED 1996
0210/3148 GREGORY LN
(PRDR)

049909 FT

049909 FT 1 0 00279 0 00 0515+23
0210/0000 LENGTH(AH 3502 BK 3131)
072 "DIA CIRC METAL
0200/3100 LEN=0040 INSTALLED UNKN

0200/1680 015 "DIA CIRC CONCR
0200/1392 LEN=0049 INSTALLED 1996
BMSBN 61/0069/0200/1373
1 0 00279 0 00 0497+70
JACKSON RUN
0200/1373 BMSBG 61/0069/0200/1373
JONES HILL RD
0200/1267 (T458)

HESSEL VALLEY RD
(SR4010 SEG 0020/3235) 0200/1243
MILL ST
(T581) 0200/0750

046778 FT

0200/0288 015 "DIA CIRC CONCR
046778 FT LEN=0045 INSTALLED UNKN
1 0 00279 0 00 0483+92
ROUNDS HILL RD
(T438)

BROWN HILL RD
(SR4013 SEG 0130/3473) 0200/0000

0200/0000 LENGTH(AH 3131 BK 2869)
030 "DIA CIRC CONCR
0190/2750 LEN=0043 INSTALLED 1996

0190/2025 015 "DIA CIRC CONCR
LEN=0045 INSTALLED 1996
024 "DIA CIR PLASTIC
0190/1519 LEN=0040 INSTALLED 1996

024 "DIA CIRC CONCR
0190/0656 LEN=0049 INSTALLED 1996

EXTRACT DATE: 12/28/2024 ROADWAY MANAGEMENT SYSTEM PAGE NUMBER: 106
PRINT DATE: 12/30/2024 SLD COUNTY/SR - ANNUAL PRINT COUNTY: WARREN

DIR: B TOTAL LEN: 14.309 MI. DIST: 01-6 SR: 69
LEFT MUN: SUGAR GROVE T RIGHT MUN: SUGAR GROVE T

043909 FT

1 0 00279 0 00 0430+82 041482 FT
YANKEE BUSH RD
(SR1001 SEG 0130/3493) 0180/0000

038073 FT

043909 FT	1 0 00279 0 00 0455+09
5 0190/0000	LENGTH(AH 2869 BK 2427)
0180/2296	018 "DIA CIR PLASTIC
0180/1780	LEN=0040 INSTALLED UNKN
0180/1166	018 "DIA CIR PLASTIC
0180/1154	LEN=0040 INSTALLED 1996
0180/1154	BMSBG 61/0069/0180/1154
0180/0068	1 0 00279 0 00 0442+36
0180/0060	JACKSONS BR.
041482 FT	0180/1154 BMSBG 61/0069/0180/1154
0180/0000	030"H 60"W CON BOX CUL
0170/3361	LEN=0030 INSTALLED 1996
0170/3330	SUGAR GROVE
0170/2838	FARMINGTON T
0170/2700	5 0180/0000 LENGTH(AH 2427 BK 3409)
0170/2533	WHITE RD
0170/2248	(T494)
0170/1915	030"H 72"W CON BOX CUL
0170/1542	LEN=0034 INSTALLED 1996
0170/1062	018 "DIA CIRC CONC
0170/0803	LEN=0040 INSTALLED 2016
038073 FT	024 "DIA CIR PLASTIC
0170/0000	LEN=0047 INSTALLED 1996
0160/1560	015 "DIA CIRC CONC
	LEN=0042 INSTALLED 1996
	015 "DIA CIRC CONC
	LEN=0044 INSTALLED 1996
	015 "DIA CIRC CONC
	LEN=0041 INSTALLED 1996
	018 "DIA CIRC CONC
	LEN=0044 INSTALLED 1996
	015 "DIA CIRC CONC
	LEN=0040 INSTALLED 1996
	015 "DIA CIRC CONC
	LEN=0048 INSTALLED 1996
	1 0 00279 0 00 0396+85
	030"H 72"W CONC STRUCT
	LEN=0033 INSTALLED 1996
	5 0170/0000 LENGTH(AH 3409 BK 1870)
	018 "DIA CIRC CONC
	LEN=0045 INSTALLED 1996
	018 "DIA CIR PLASTIC

EXTRACT DATE: 12/28/2024 ROADWAY MANAGEMENT SYSTEM PAGE NUMBER: 105
PRINT DATE: 12/30/2024 SLD COUNTY/SR - ANNUAL PRINT COUNTY: WARREN

DIR: B TOTAL LEN: 14.309 MI. DIST: 01-6 SR: 69
LEFT MUN: FARMINGTON T RIGHT MUN: FARMINGTON T

JACKSON VALLEY RD
(PRDR)

036203 FT

0150/2010

033074 FT

029457 FT

0160/0775	LEN=0040	INSTALLED	1996
036203 FT	1 0 00279	0 00 0378+17	
	030"H 72"W	CONC STRUCT	
	LEN=0033	INSTALLED	UNKN
0160/0000	LENGTH(AH	1870 BK 3129)	
	018 "DIA	CIR PLASTIC	
0150/2847	LEN=0044	INSTALLED	1996
	015 "DIA	CIRC CONCR	
0150/2679	LEN=0048	INSTALLED	1996
	018 "DIA	CIR PLASTIC	
0150/2390	LEN=0040	INSTALLED	1997
	018 "DIA	CIR PLASTIC	
0150/2105	LEN=0040	INSTALLED	UNKN
	015 "DIA	CIRC CONCR	
0150/1380	LEN=0043	INSTALLED	1996
	018 "DIA	CIRC CONCR	
0150/0574	LEN=0043	INSTALLED	1996
0150/0013	BMSBN 61/0069/0150/0000		
033074 FT	1 0 00279	0 00 0346+88	
	BR. JACKSON RUN		
	BMSBG 61/0069/0150/0000		
0150/0000	LENGTH(AH	3129 BK 3617)	
	024 "DIA	CIRC CONCR	
0140/2965	LEN=0043	INSTALLED	1996
	015 "DIA	CIRC CONCR	
0140/2547	LEN=0040	INSTALLED	1996
	024 "DIA	CIRC METAL	
0140/1905	LEN=0015	INSTALLED	2003
	018 "DIA	CIRC CONCR	
0140/1234	LEN=0050	INSTALLED	1996
	015 "DIA	CIRC CONCR	
0140/0885	LEN=0046	INSTALLED	1996
	018 "DIA	CIRC CONCR	
0140/0704	LEN=0045	INSTALLED	UNKN
	015 "DIA	CIRC CONCR	
0140/0480	LEN=0053	INSTALLED	1996
029457 FT	1 0 00279	0 00 0310+73	
0140/0000	LENGTH(AH	3617 BK 2497)	

015 "DIA CIRC CONCR

EXTRACT DATE: 12/28/2024 ROADWAY MANAGEMENT SYSTEM PAGE NUMBER: 104
PRINT DATE: 12/30/2024 SLD COUNTY/SR - ANNUAL PRINT COUNTY: WARREN

DIR: B TOTAL LEN: 14.309 MI. DIST: 01-6 SR: 69
LEFT MUN: FARMINGTON T RIGHT MUN: FARMINGTON T

1 0 00279 0 00 0285+56 026960 FT
CREAMERY RD
(T465) 0130/0000

024478 FT

023084 FT

020912 FT

0130/1154	LEN=0052	INSTALLED	1996
018 "DIA	CIRC	METAL	
0130/0680	LEN=0048	INSTALLED	1996
026960 FT	SCRANTON	HOLLOW RD	
(SR1003	SEG 0010/0000)		
0130/0000	LENGTH(AH 2497	BK 2482)	
015 "DIA	CIRC	CONCR	
0120/2444	LEN=0036	INSTALLED	1996
0120/2344	FARMINGTON		
	CONEWANGO T		
0120/0871	018 "DIA	CIRC	CONCR
	LEN=0050	INSTALLED	1996
0120/0036	BMS EN 61/0069/0120/0000		
024478 FT	1 0 00279 0 00 0260+42		
	MUD RUN		
0120/0000	BMS BG 61/0069/0120/0000		
	LENGTH(AH 2482	BK 1394)	
0110/0972	018 "DIA	CIRC	CONCR
	LEN=0050	INSTALLED	1996
0110/0025	072"H 72"W	CON	BOX CUL
023084 FT	LEN=0048	INSTALLED	1996
	DRAINAGE		
	STRUCTURE	LENGTH	6 FT
	BMS ID 61/0069/0110/0025		
	1 0 00279 0 00 0246+93		
0110/0000	MILLER HILL RD		
	(SR1005	SEG 0010/0000)	
	LENGTH(AH 1394	BK 2172)	
0100/1885	036 "DIA	CIR	PLASTIC
	LEN=0060	INSTALLED	1996
0100/1720	018 "DIA	CIR	PLASTIC
	LEN=0052	INSTALLED	1996
0100/1373	018 "DIA	CIRC	CONCR
	LEN=0056	INSTALLED	1996
0100/1118	015 "DIA	CIRC	CONCR
	LEN=0052	INSTALLED	1996
0100/0651	015 "DIA	CIRC	CONCR
	LEN=0045	INSTALLED	UNKN
0100/0383	036"H 48"W	ELLIP	METAL
	LEN=0050	INSTALLED	1996
0100/0075	024 "DIA	CIRC	CONCR
020912 FT	LEN=0046	INSTALLED	1996
	1 0 00279 0 00 0225+21		

EXTRACT DATE: 12/28/2024 ROADWAY MANAGEMENT SYSTEM PAGE NUMBER: 103
PRINT DATE: 12/30/2024 SLD COUNTY/SR - ANNUAL PRINT COUNTY: WARREN

DIR: B TOTAL LEN: 14.309 MI. DIST: 01-6 SR: 69
LEFT MUN: CONEWANGO T RIGHT MUN: CONEWANGO T

018329 FT

016050 FT

014125 FT

LOGAN RD

5	0100/0000	LENGTH(AH 2172 BK 2583)
	015 "DIA	CIRC CONCR
	LEN=0048	INSTALLED 1996
	0090/2196	
	024 "DIA	CIR PLASTIC
	LEN=0060	INSTALLED 2000
	018 "DIA	CIRC CONCR
	LEN=0056	INSTALLED 1996
	0090/1069	
	LUCKS LN	
	(PRDR)	
	018 "DIA	CIRC CONCR
	LEN=0055	INSTALLED UNKN
	015 "DIA	CIRC CONCR
	LEN=0050	INSTALLED 1996
	0090/0525	
	018329 FT	
	1 0 00279	0 00 0199+38
	024 "DIA	CIRC CONCR
	LEN=0052	INSTALLED 1996
	5	0090/0000
	LENGTH(AH 2583 BK 2279)	
	015 "DIA	CIRC CONCR
	LEN=0067	INSTALLED 1996
	0080/1955	
	018 "DIA	CIRC METAL
	LEN=0046	INSTALLED 1996
	0080/1731	
	015 "DIA	CIRC CONCR
	LEN=0056	INSTALLED 1996
	0080/1515	
	015 "DIA	CIRC CONCR
	LEN=0052	INSTALLED 1996
	0080/1165	
	018 "DIA	CIRC CONCR
	LEN=0064	INSTALLED 1996
	0080/0748	
	JACKSON RUN	
	STRUCTURE LENGTH 6 FT	
	BMSID 61/0069/0180/0020	
	1 0 00279	0 00 0176+59
	054 "DIA	CIRC CONCR
	LEN=0062	INSTALLED 1996
	5	0080/0000
	LENGTH(AH 2279 BK 1925)	
	024 "DIA	CIRC CONCR
	LEN=0062	INSTALLED 1996
	0070/1620	
	018 "DIA	CIRC CONCR
	LEN=0062	INSTALLED 1996
	0070/1160	
	018 "DIA	CIRC CONCR
	LEN=0038	INSTALLED 1996
	0070/0580	
	0070/0061	
	BMSSEN 61/0069/0070/0000	
	1 0 00279	0 00 0157+33
	014125 FT	
	JACKSON RUN	
	BMSBG 61/0069/0070/0000	
	5	0070/0000
	LENGTH(AH 1925 BK 2922)	
	036 "DIA	CIRC CONCR
	LEN=0048	INSTALLED 1996
	0060/2620	

EXTRACT DATE: 12/28/2024 ROADWAY MANAGEMENT SYSTEM PAGE NUMBER: 102
PRINT DATE: 12/30/2024 SLD COUNTY/SR - ANNUAL PRINT COUNTY: WARREN

DIR: B TOTAL LEN: 14.309 MI. DIST: 01-6 SR: 69
LEFT MUN: CONEWANGO T RIGHT MUN: CONEWANGO T

(T474)

0060/2466

0060/1712 BMS EN 61/0069/0060/1671
1 0 00279 0 00 0144+64

0060/1671 BMSBG 61/0069/0060/1671
JACKSON RUN
STEPHEN RD

0060/1161 (PRDR)
015 "DIA CIRC CONCR
0060/1058 LEN=0046 INSTALLED 1996

JACKSONS RUN
STRUCTURE LENGTH 10 FT
0060/0346 BMSID 61/0069/0060/0346
024 "DIA CIR PLASTIC
0060/0040 LEN=0045 INSTALLED 2000
011203 FT 1 0 00279 0 00 0128+00

011203 FT

DUTCH HILL RD
(SR1007 SEG 0010/0000)
0060/0000 LENGTH(AH 2922 BK 1907)
018 "DIA CIRC CONCR
0050/1498 LEN=0042 INSTALLED 1996
015 "DIA CIRC CONCR
0050/1260 LEN=0058 INSTALLED 1996
018 "DIA CIRC CONCR
0050/0947 LEN=0072 INSTALLED 1996
015 "DIA CIRC CONCR
0050/0770 LEN=0070 INSTALLED 1996

JACOB LN
(PRDR)

0050/0515

POI 0050/0515 (APRA) MASON'S MOBILE C
030 "DIA CIRC CONCR
0050/0423 LEN=0086 INSTALLED 1996
018 "DIA CIRC CONCR
0050/0253 LEN=0046 INSTALLED 1996
009296 FT 1 0 00279 0 00 0109+43
0050/0000 LENGTH(AH 1907 BK 2003)
015 "DIA CIRC CONCR
0040/1716 LEN=0046 INSTALLED 1996

009296 FT

024 "DIA CIRC CONCR
0040/1030 LEN=0074 INSTALLED 1996
018 "DIA CIRC CONCR
0040/0543 LEN=0055 INSTALLED 1996
007293 FT 1 0 00279 0 00 0089+40
0040/0000 LENGTH(AH 2003 BK 2954)
018 "DIA CIRC CONCR
0030/2859 LEN=0054 INSTALLED UNKN
018 "DIA CIRC CONCR
0030/2384 LEN=0052 INSTALLED 1996
024 "DIA CIRC METAL

007293 FT

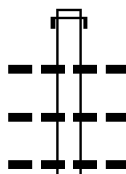
EXTRACT DATE: 12/28/2024 ROADWAY MANAGEMENT SYSTEM PAGE NUMBER: 101
PRINT DATE: 12/30/2024 SLD COUNTY/SR - ANNUAL PRINT COUNTY: WARREN

DIR: B TOTAL LEN: 14.309 MI. DIST: 01-6 SR: 69
LEFT MUN: CONEWANGO T RIGHT MUN: CONEWANGO T

		0030/2120	LEN=0050	INSTALLED	1996
			018 "DIA	CIRC METAL	
		0030/1930	LEN=0001	INSTALLED	1996
			018 "DIA	CIRC CONCR	
		0030/1579	LEN=0052	INSTALLED	UNKN
			015 "DIA	CIRC CONCR	
		0030/0864	LEN=0056	INSTALLED	1996
			024 "DIA	CIRC CONCR	
		0030/0588	LEN=0066	INSTALLED	1996
			024 "DIA	CIRC CONCR	
		0030/0224	LEN=0062	INSTALLED	1996
	004339 FT	004339 FT	1 0 00279	0 00 0059+86	
		0030/0000	LENGTH(AH	2954 BK 1995)	
			018 "DIA	CIR PLASTIC	
		0020/1860	LEN=0095	INSTALLED	1996
			018 "DIA	CIR PLASTIC	
		0020/1490	LEN=0048	INSTALLED	1996
			024 "DIA	CIRC CONCR	
		0020/0965	LEN=0130	INSTALLED	1996
			030 "DIA	CIRC CONCR	
		0020/0770	LEN=0050	INSTALLED	1996
DONNELL DR (PRDR)	0020/1255				
NATHAN ST (T484)	0020/0552				
KIDDER ST (PRDR)	0020/0078				
	002344 FT				
		002344 FT	1 0 00279	0 00 0039+91	
		0020/0000	LENGTH(AH	1995 BK 2344)	
PHOEBE ST (PRDR)	0010/2099				
CREEKSIDE LN (PRDR)	0010/1789				
		0010/1192	030 "DIA	CIRC CONCR	
			LEN=0040	INSTALLED	1996
EVENING STAR LN (T491)	0010/1160				
	000000 FT	000000 FT	1 0 00279	0 00 0016+47	
		NC JACKSON RUN RD			
		MARKET ST			
		(SR0062	SEG 0500/0000)		
		(SR0062	SEG 0501/0000)		
		INTER-BK	JACKSON ST		
			(SR1029	SEG 0010/0000)	
			MFC BEGIN = C		
		0010/0000	LENGTH(AH	2344 BK 0000)	

EXTRACT DATE: 12/28/2024 ROADWAY MANAGEMENT SYSTEM PAGE NUMBER: 100
 PRINT DATE: 12/30/2024 SLD COUNTY/SR - ANNUAL PRINT COUNTY: WARREN
 DIR: B TOTAL LEN: 32.815 MI. DIST: 01-6 SR: 62
 LEFT MUN: PINE GROVE T RIGHT MUN: PINE GROVE T

173237 FT



173261 FT	NEW YORK	STATE LINE
INTER-AHD	(STBD)	
0680/2544	018 "DIA	CIRC CONCR
0680/2498	LEN=0056	INSTALLED 1997
0680/2100	018 "DIA	CIRC CONCR
	LEN=0056	INSTALLED 1997
0680/2000	018 "DIA	CIRC CONCR
	LEN=0049	INSTALLED 1997

EXTRACT DATE: 12/28/2024 ROADWAY MANAGEMENT SYSTEM PAGE NUMBER: 99
PRINT DATE: 12/30/2024 SLD COUNTY/SR - ANNUAL PRINT COUNTY: WARREN

DIR: B TOTAL LEN: 32.815 MI. DIST: 01-6 SR: 62
LEFT MUN: PINE GROVE T RIGHT MUN: PINE GROVE T

			024 " DIA CIRC CONCR
	0680/1797	LEN=0072	INSTALLED 1997
	0680/1520	018 " DIA CIRC CONCR	
		LEN=0054	INSTALLED 1997
	0680/1020	018 " DIA CIRC CONCR	
		LEN=0064	INSTALLED 1997
170693 FT		170717 FT	2 0 61029 0 01 0123+18
			CONEWANGO TR
			STRUCTURE LENGTH 8 FT
			BMSID 61/0062/0680/0000
OLD STATE RD (T589)	0670/1910	5 0680/0000	LENGTH(AH 2544 BK 1967)
			018 " DIA CIRC CONCR
	0670/1705	LEN=0066	INSTALLED 1997
			018 " DIA CIRC CONCR
	0670/1003	LEN=0050	INSTALLED 1997
		018 " DIA CIRC CONCR	
	0670/0424	LEN=0068	INSTALLED 1997
	0670/0023	BMSID 61/0062/0670/0000	
168726 FT	168750 FT	2 0 61029 0 01 0103+56	
		WILTSIE RUN	
		BMSBG 61/0062/0670/0000	
		5 0670/0000	LENGTH(AH 1967 BK 2837)
			024 " DIA CIRC CONCR
	0660/2820	LEN=0074	INSTALLED 1997
SWEDE HILL RD (SR1009 SEG 0060/3653)	0660/2809		
			018 " DIA CIRC CONCR
	0660/2420	LEN=0055	INSTALLED 1997
		018 " DIA CIRC CONCR	
	0660/1930	LEN=0073	INSTALLED 1997
		018 " DIA CIRC CONCR	
	0660/1527	LEN=0066	INSTALLED 1997
		018 " DIA CIRC CONCR	
	0660/1127	LEN=0051	INSTALLED 1997
		018 " DIA CIRC CONCR	
	0660/0692	LEN=0046	INSTALLED 1997
		018 " DIA CIRC CONCR	
	0660/0361	LEN=0048	INSTALLED 1997
165889 FT	165913 FT	2 0 61029 0 01 0074+17	
		048 " DIA CIRC CONCR	
		LEN=0055	INSTALLED 1997
		5 0660/0000	LENGTH(AH 2837 BK 2994)
			024 " DIA CIRC CONCR
	0650/2688	LEN=0045	INSTALLED 1997
		036 " DIA CIRC CONCR	

EXTRACT DATE: 12/28/2024 ROADWAY MANAGEMENT SYSTEM PAGE NUMBER: 98
PRINT DATE: 12/30/2024 SLD COUNTY/SR - ANNUAL PRINT COUNTY: WARREN

DIR: B TOTAL LEN: 32.815 MI. DIST: 01-6 SR: 62
LEFT MUN: PINE GROVE T RIGHT MUN: PINE GROVE T

162895 FT

160647 FT

158627 FT

0650/2596	LEN=0040	INSTALLED	UNKN
036 "DIA	CIRC	CONCR	
0650/2294	LEN=0052	INSTALLED	1997
018 "DIA	CIRC	CONCR	
0650/1947	LEN=0040	INSTALLED	UNKN
018 "DIA	CIRC	CONCR	
0650/1887	LEN=0048	INSTALLED	1997
018 "DIA	CIRC	CONCR	
0650/1635	LEN=0054	INSTALLED	1997
018 "DIA	CIRC	CONCR	
0650/1230	LEN=0068	INSTALLED	1997
018 "DIA	CIRC	CONCR	
0650/0940	LEN=0061	INSTALLED	1997
024 "DIA	CIRC	CONCR	
0650/0684	LEN=0054	INSTALLED	1997
018 "DIA	CIRC	CONCR	
0650/0405	LEN=0065	INSTALLED	1997
018 "DIA	CIRC	CONCR	
0650/0227	LEN=0058	INSTALLED	1997
018 "DIA	CIRC	CONCR	
0650/0034	LEN=0070	INSTALLED	1997
162919 FT	2 0 61029	0 01 0044	+23
0650/0000	LENGTH(AH	2994	BK 2248)
018 "DIA	CIRC	CONCR	
0640/1961	LEN=0060	INSTALLED	1997
024 "DIA	CIRC	CONCR	
0640/1627	LEN=0049	INSTALLED	1997
018 "DIA	CIR	PLASTIC	
0640/1253	LEN=0052	INSTALLED	1997
018 "DIA	CIRC	CONCR	
0640/0961	LEN=0064	INSTALLED	1997
018 "DIA	CIRC	CONCR	
0640/0750	LEN=0072	INSTALLED	1997
018 "DIA	CIRC	CONCR	
0640/0500	LEN=0090	INSTALLED	1997
160671 FT	2 0 61029	0 00 0021	+75
0640/0000	LENGTH(AH	2248	BK 2020)
018 "DIA	CIRC	CONCR	
0630/1813	LEN=0066	INSTALLED	1997
CONEWANGO CK	STRUCTURE	LENGTH	8 FT
0630/1236	BMSID 61/0062/0630/1386		
018 "DIA	CIRC	CONCR	
0630/1141	LEN=0053	INSTALLED	1997
018 "DIA	CIRC	CONCR	
0630/0418	LEN=0082	INSTALLED	1997
158651 FT	2 0 61029	0 00 0000	+00
AKELEY RD	(SR1016	SEG 0020/0000)	

EXTRACT DATE: 12/28/2024 ROADWAY MANAGEMENT SYSTEM PAGE NUMBER: 97
PRINT DATE: 12/30/2024 SLD COUNTY/SR - ANNUAL PRINT COUNTY: WARREN

DIR: B TOTAL LEN: 32.815 MI. DIST: 01-6 SR: 62
LEFT MUN: PINE GROVE T RIGHT MUN: PINE GROVE T

TIMBERVIEW LN
(PRDR)

0620/0977

155273 FT

1 0 00094 0 01 0386+65 153358 FT
BRIARWOOD LN
(T570)

0610/0000

1 0 00094 0 01 0357+50 150438 FT

0630/0000 LENGTH(AH 2020 BK 3354)
TO 1016/0020 SH
0620/3144 (CONN)
018 "DIA CIRC CONCR
0620/3020 LEN=0039 INSTALLED 1997
018 "DIA CIRC CONCR
0620/2710 LEN=0038 INSTALLED 1997
060"H 72"W ELLIP CONC
0620/2339 LEN=0059 INSTALLED 1997
030 "DIA CIRC METAL
0620/1765 LEN=0125 INSTALLED 1997
POPLAR DR
0620/1099 (PRDR)
048 "DIA CIR PLASTIC
0620/0624 LEN=0260 INSTALLED 1997
018 "DIA CIRC CONCR
0620/0204 LEN=0038 INSTALLED 1997
155297 FT 1 0 00094 0 01 0405+75
0620/0000 LENGTH(AH 3354 BK 1915)
024 "DIA CIRC CONCR
0610/1272 LEN=0092 INSTALLED 1997
024 "DIA CIRC CONCR
0610/0750 LEN=0110 INSTALLED 1997
024 "DIA CIRC CONCR
0610/0233 LEN=0057 INSTALLED 1997
153382 FT BECKWITH DR
(T572)
0610/0000 LENGTH(AH 1915 BK 2920)
018 "DIA CIRC CONCR
0600/2401 LEN=0039 INSTALLED 1997
018 "DIA CIRC CONCR
0600/2116 LEN=0043 INSTALLED UNKN
018 "DIA CIRC CONCR
0600/1890 LEN=0152 INSTALLED 1997
018 "DIA CIRC CONCR
0600/1499 LEN=0040 INSTALLED 1997
018 "DIA CIRC CONCR
0600/1240 LEN=0038 INSTALLED 1997
018 "DIA CIRC CONCR
0600/0971 LEN=0043 INSTALLED 1997
JOHNNY RUN
STRUCTURE LENGTH 26 FT
0600/0894 BMSID 61/0062/0600/0894
LIBERTY ST
150462 FT (SR1012 SEG 0010/0000)

EXTRACT DATE: 12/28/2024 ROADWAY MANAGEMENT SYSTEM PAGE NUMBER: 96
PRINT DATE: 12/30/2024 SLD COUNTY/SR - ANNUAL PRINT COUNTY: WARREN

DIR: B TOTAL LEN: 32.815 MI. DIST: 01-6 SR: 62
LEFT MUN: PINE GROVE T RIGHT MUN: PINE GROVE T

RT 957
(SR0957 SEG 0500/3133) 0600/0000

147585 FT

145120 FT

OAK LN
(T631)

0570/1074

HICKORY LN

0600/0000	LENGTH(AH 2920 BK 2853)
0590/2600	024 "DIA CIRC CONCR LEN=0098 INSTALLED 1997
0590/1995	036 "DIA CIRC METAL LEN=0134 INSTALLED 1997
0590/1516	018 "DIA CIRC CONCR LEN=0056 INSTALLED 1997
0590/1113	018 "DIA CIRC CONCR LEN=0067 INSTALLED 1997
0590/0580	018 "DIA CIRC CONCR LEN=0053 INSTALLED 1997
0590/0020	024 "DIA CIRC CONCR LEN=0055 INSTALLED 1997
147609 FT	1 0 00094 0 01 0329+25 WOODLAND DR (T645)
0590/0000	LENGTH(AH 2853 BK 2465)
0580/1884	018 "DIA CIRC CONCR LEN=0300 INSTALLED 1997
0580/1821	SHADY RIDGE RD (T405)
0580/1584	018 "DIA CIRC CONCR LEN=0040 INSTALLED 1997
0580/1277	018 "DIA CIRC CONCR LEN=0045 INSTALLED 1997
0580/0970	018 "DIA CIRC CONCR LEN=0039 INSTALLED 1997
0580/0668	018 "DIA CIRC CONCR LEN=0039 INSTALLED 1997
0580/0390	WERNER DR (T400)
0580/0378	018 "DIA CIRC CONCR LEN=0040 INSTALLED 1997
145144 FT	1 0 00094 0 01 0304+60
0580/0000	LENGTH(AH 2465 BK 2757)
0570/2327	036 "DIA CIRC CONCR LEN=0162 INSTALLED 1997
0570/1524	SMALL STREAM STRUCTURE LENGTH 12 FT BMSID 61/0062/0570/1225
0570/1101	018 "DIA CIRC CONCR LEN=0045 INSTALLED UNKN
0570/0839	018 "DIA CIRC CONCR LEN=0001 INSTALLED 1997

EXTRACT DATE: 12/28/2024 ROADWAY MANAGEMENT SYSTEM PAGE NUMBER: 95
PRINT DATE: 12/30/2024 SLD COUNTY/SR - ANNUAL PRINT COUNTY: WARREN

DIR: B TOTAL LEN: 32.815 MI. DIST: 01-6 SR: 62
LEFT MUN: PINE GROVE T RIGHT MUN: PINE GROVE T

(T629)	0570/0685	==			
		---	---	0570/0640	015 "DIA CIRC CONCR LEN=0058 INSTALLED 1997
		---	---	0570/0307	018 "DIA CIRC CONCR LEN=0048 INSTALLED 1997
	142363 FT			142387 FT	1 0 00094 0 01 0280+00
				5 0570/0000	LENGTH(AH 2757 BK 2076) MAIN ST
				0560/1905	(SR1015 SEG 0010/0000)
		---	---	0560/0985	018 "DIA CIRC CONCR LEN=0045 INSTALLED 1997
VALENTINE RUN RD		==	==	0560/0905	WEeping WILLOW LN
(SR1004 SEG 0070/2716)	0560/0905				(PRDR)
BEECHWOOD DR		---	---		
(T599)	0560/0495	==			
				0560/0053	018 "DIA CIR PLASTIC LEN=0070 INSTALLED UNKN
1 0 00094 0 01 0256+05	140287 FT	---	---	140311 FT	
MAPLEWOOD DR				5 0560/0000	LENGTH(AH 2076 BK 2589)
(T601)	0560/0000	==			
WALKER AVE		---	---		
(T603)	0550/2105	==			
				0550/1645	PINE GROVE CONEWANGO T
				0550/1109	BMS EN 61/0062/0550/1074 1 0 00094 0 01 0240+96
				0550/1074	VALENTINE CK BMSBG 61/0062/0550/1074
	137698 FT			137722 FT	1 0 00094 0 01 0230+22
				5 0550/0000	LENGTH(AH 2589 BK 2270)
FARM COLONY DR		---	---		
(T500)	0540/1702	==			
EVERGREEN BL		---	---		
(T483)	0540/0620	==			
				135452 FT	
1 0 00094 0 01 0207+59	135428 FT	---	---	5 0540/0000	LENGTH(AH 2270 BK 2314)
TALL PINES BL		==			
(T477)	0540/0000				
				0530/1194	WARREN MALL DR (PRDR)

DIR: B TOTAL LEN: 32.815 MI. DIST: 01-6 SR: 62
LEFT MUN: CONEWANGO T RIGHT MUN: CONEWANGO T

EXTRACT DATE: 12/28/2024 ROADWAY MANAGEMENT SYSTEM PAGE NUMBER: 93
PRINT DATE: 12/30/2024 SLD COUNTY/SR - ANNUAL PRINT COUNTY: WARREN

DIR: B TOTAL LEN: 32.815 MI. DIST: 01-6 SR: 62
LEFT MUN: CONEWANGO T RIGHT MUN: CONEWANGO T

BMS EN 61/0062/0510/0000 0511/0022 0510/0022 BMS EN 61/0062/0510/0000
1 0 00094 0 00 0121+59 126846 FT 126880 FT 1 0 00094 0 00 0121+59
NO UNDERPASS INFORMATIO NO UNDERPASS INFORMATIO
BMSBG 61/0062/0510/0000 0511/0000 0510/0000 BMSBG 61/0062/0510/0000
LENGTH(AH 2914 BK 1299) LENGTH(AH 2922 BK 1339)

018 "DIA CIRC CONCR
LEN=0044 INSTALLED 1997 0501/0031

1 0 00094 0 00 0108+32 125547 FT
JACKSON RUN RD
(SR0069 SEG 0010/0000)
JACKSON ST
(SR1029 SEG 0010/0000)

LENGTH(AH 1299 BK 2396) 0501/0000
018 "DIA CIRC CONCR
LEN=0044 INSTALLED 1997 0491/1943

VINE ST
(T489) 0491/1879
018 "DIA CIRC CONCR
LEN=0032 INSTALLED 1997 0491/1520
PLUMBER ST
(T471) 0491/1196
018 "DIA CIRC CONCR
LEN=0047 INSTALLED 1997 0491/1192
018 "DIA CIRC CONCR
LEN=0034 INSTALLED 1997 0491/0884

THOMAS AV
(T469) 0491/0838

TIMOTHY AV
(T461) 0491/0487
018 "DIA CIRC CONCR
LEN=0039 INSTALLED 1997 0491/0472
018 "DIA CIRC CONCR
LEN=0044 INSTALLED 1997 0491/0194

VICTOR AV
(T467) 0491/0139
1 0 00094 0 00 0084+51 123151 FT

0500/0005
125541 FT

0500/0000

0490/1920

0490/1869

0490/1192

0490/0856

0490/0837

0490/0511

0490/0483

0490/0164

0490/0136

123171 FT

018 "DIA CIRC CONCR
LEN=0047 INSTALLED 1997
1 0 00094 0 00 0108+32
JACKSON RUN RD
(SR0069 SEG 0010/0000)
JACKSON ST
(SR1029 SEG 0010/0000)

LENGTH(AH 1339 BK 2370)

018 "DIA CIRC CONCR
LEN=0040 INSTALLED 1997
VINE ST
(T489)

PLUMBER ST
(T471)

018 "DIA CIRC CONCR
LEN=0045 INSTALLED UNKN
THOMAS AV
(T469)
018 "DIA CIRC CONCR
LEN=0039 INSTALLED 1997
TIMOTHY AV
(T461)

018 "DIA CIRC CONCR
LEN=0044 INSTALLED 1997
VICTOR AV
(T467)
1 0 00094 0 00 0084+55

EXTRACT DATE: 12/28/2024 ROADWAY MANAGEMENT SYSTEM PAGE NUMBER: 92
PRINT DATE: 12/30/2024 SLD COUNTY/SR - ANNUAL PRINT COUNTY: WARREN

DIR: B TOTAL LEN: 32.815 MI. DIST: 01-6 SR: 62
LEFT MUN: CONEWANGO T RIGHT MUN: CONEWANGO T

LENGTH(AH 2396 BK 2150) 0491/0000		0490/0000 LENGTH(AH 2370 BK 2128)
018 "DIA CIRC CONCR		018 "DIA CIRC CONCR
LEN=0026 INSTALLED 1997 0481/1872		LEN=0052 INSTALLED 1997
		018 "DIA CIRC CONCR
		LEN=0047 INSTALLED 1997
BMSSEN 61/0062/0480/0514 0481/0550		BMSSEN 61/0062/0480/0514
1 0 00094 0 00 0068+34		1 0 00094 0 00 0068+34
JACKSON RUN		JACKSON RUN
BMSBG 61/0062/0480/0514 0481/0490		BMSBG 61/0062/0480/0514
		STIEBER RD
		(T661)
STIEBER RD		
(T661)		
BMSSEN 61/0062/0480/0377 0481/0324		0480/0340 BMSSEN 61/0062/0480/0377
1 0 00094 0 00 0066+66		1 0 00094 0 00 0063+11
FOLLETT RUN		FOLLETT RUN
BMSBG 61/0062/0480/0377 0481/0290		BMSBG 61/0062/0480/0377
1 0 00094 0 00 0063+11 121001 FT		1 0 00094 0 00 0063+11
STATE ST		STATE ST
(T634)		(T634)
FOLLETT RUN RD		FOLLETT RUN RD
(SR1002 SEG 0120/2166)		(SR1002 SEG 0120/2166)
LENGTH(AH 2150 BK 3200) 0481/0000		0480/0000 LENGTH(AH 2128 BK 3180)
		018 "DIA CIRC CONCR
		LEN=0037 INSTALLED UNKN
		LC TO STATE ST
018 "DIA CIRC CONCR		(CONN)
LEN=0085 INSTALLED 1997 0471/2905		
		018 "DIA CIRC CONCR
		LEN=0033 INSTALLED 1997
018 "DIA CIRC CONCR		
LEN=0069 INSTALLED 1997 0471/2614		018 "DIA CIRC CONCR
		LEN=0036 INSTALLED 1997
018 "DIA CIRC CONCR		
LEN=0066 INSTALLED 1997 0471/2347		018 "DIA CIRC CONCR
		LEN=0036 INSTALLED 1997
		030 "DIA CIRC CONCR
018 "DIA CIRC CONCR		LEN=0035 INSTALLED 1997
LEN=0046 INSTALLED 1997 0471/1758		
		018 "DIA CIRC CONCR
018 "DIA CIRC CONCR		LEN=0036 INSTALLED 1997

EXTRACT DATE: 12/28/2024 ROADWAY MANAGEMENT SYSTEM PAGE NUMBER: 91
PRINT DATE: 12/30/2024 SLD COUNTY/SR - ANNUAL PRINT COUNTY: WARREN

DIR: B TOTAL LEN: 32.815 MI. DIST: 01-6 SR: 62
LEFT MUN: CONEWANGO T RIGHT MUN: CONEWANGO T

LEN=0062	INSTALLED	1997	0471/1450	----	0470/1443	018 "DIA CIRC CONCR	LEN=0034	INSTALLED	1997
				----	0470/0790	018 "DIA CIRC CONCR	LEN=0032	INSTALLED	1997
018 "DIA CIRC CONCR				----	0470/0575	018 "DIA CIRC CONCR	LEN=0034	INSTALLED	1997
LEN=0052	INSTALLED	1997	0471/0772	----	0470/0267	018 "DIA CIRC CONCR	LEN=0034	INSTALLED	1997
018 "DIA CIRC CONCR				----	117863 FT	1 0 00094 0 00 0031+31			
LEN=0061	INSTALLED	1997	0471/0550	----	0470/0000	CONEWANGO			
018 "DIA CIRC CONCR				----	0470/0000	WARREN CITY C			
LEN=0060	INSTALLED	1997	0471/0259	----	0460/1135	030 "DIA CIRC CONCR	LEN=0055	INSTALLED	1997
1 0 00094 0 00 0031+31				----					
CONEWANGO				----					
WARREN CITY C				----					
LENGTH(AH 3200 BK 1607)			0471/0000	----					
018 "DIA CIRC CONCR				----					
LEN=0063	INSTALLED	1997	0461/1351	----					
030 "DIA CIRC CONCR				----					
LEN=0059	INSTALLED	1997	0461/1035	----					
018 "DIA CIRC CONCR				----					
LEN=0063	INSTALLED	1997	0461/0806	----					
018 "DIA CIRC CONCR				----					
LEN=0055	INSTALLED	1997	0461/0556	----					
024 "DIA CIRC CONCR				----					
LEN=0062	INSTALLED	1997	0461/0240	----					
1 0 00094 0 00 0014+92				----	0460/0019	024 "DIA CIRC CONCR	LEN=0072	INSTALLED	1997
SEVENTH AV				----	116194 FT	1 0 00094 0 00 0014+92			
(CITY)				----		SEVENTH AV			
MFC BEGIN = B				----		(CITY)			
LENGTH(AH 1607 BK 1490)			0461/0000	----	0460/0000	MFC BEGIN = B			
				----		LENGTH(AH 1669 BK 1490)			
				----	0450/1107	024 "DIA CIRC CONCR	LEN=0034	INSTALLED	1997
				----	0450/1076	SIXTH AV			
				----		(CITY)			
				----		FIFTH AV			
				----		(CITY)			
				----	0450/0550	1 0 00094 0 00 0000+00			
				----	114704 FT	FOURTH AV			
				----		(CITY)			
				----		NC MARKET ST			

EXTRACT DATE: 12/28/2024 ROADWAY MANAGEMENT SYSTEM PAGE NUMBER: 90
PRINT DATE: 12/30/2024 SLD COUNTY/SR - ANNUAL PRINT COUNTY: WARREN

DIR: B TOTAL LEN: 32.815 MI. DIST: 01-6 SR: 62
LEFT MUN: WARREN CITY C RIGHT MUN: WARREN CITY C

TAFT PL
(CITY)
2 0 61078 0 00 0005+23 112081 FT
LAUREL ST
(CITY)
FOURTH AV
(CITY)

0440/0341
0440/0000
111558 FT

UNION ST
(CITY)

0428/0875

BEECH ST
(CITY)

0428/0407
110201 FT

CHESTNUT ST
(CITY)

0426/1546

00 00

00 00

00 00

00 00

00 00

00 00

00 00

00 00

00 00

00 00

00 00

00 00

00 00

00 00

00 00

00 00

00 00

00 00

00 00

00 00

MARKET ST
(SR1017 SEG 0020/0561)
0450/0000 LENGTH(AH 1490 BK 2623)
018 "DIA CIRC CONCR
0440/2563 LEN=0035 INSTALLED 1997
LIBERTY ST
(CITY)
0440/2078
HICKORY ST
(CITY)
0440/1546
015 "DIA CIRC CONCR
0440/1535 LEN=0035 INSTALLED 1997
POPLAR ST
(CITY)
0440/1030
015 "DIA CIRC CONCR
0440/0995 LEN=0035 INSTALLED 1997
HAZEL ST
(CITY)
0440/0535
112081 FT

NC FOURTH AV
0440/0000 LENGTH(AH 2623 BK 0523)
015 "DIA CIRC CONCR
0430/0040 LEN=0030 INSTALLED 1997
111558 FT 2 0 61078 0 00 0000+00
PENNSYLVANIA AV
(CITY)

NC LAUREL ST
0430/0000 LENGTH(AH 0523 BK 1357)

018 "DIA CIRC METAL
0428/0432 LEN=0030 INSTALLED UNKN

110201 FT 1 0 00088 0 01 1492+91
(AAR 528470V) #TRKS 02
0428/0000 LENGTH(AH 1357 BK 1656)

018 "DIA CIRC CONCR
0426/0860 LEN=0040 INSTALLED UNKN
MORRISON ST
(CITY)
0426/0484

EXTRACT DATE: 12/28/2024 ROADWAY MANAGEMENT SYSTEM PAGE NUMBER: 89
PRINT DATE: 12/30/2024 SLD COUNTY/SR - ANNUAL PRINT COUNTY: WARREN

DIR: B TOTAL LEN: 32.815 MI. DIST: 01-6 SR: 62
LEFT MUN: WARREN CITY C RIGHT MUN: WARREN CITY C

108545 FT

108545 FT 1 0 00088 0 01 1476+35

== ==

0426/0000 PINE ST (CITY) LENGTH(AH 1656 BK 1937)

== ==

0424/1460 012 "DIA CIRC CONCR LEN=0030 INSTALLED UNKN

== ==

0424/1427 WALNUT ST (CITY)

== ==

0424/1289 015 "DIA CIRC CONCR LEN=0030 INSTALLED UNKN

== ==

0424/1111 015 "DIA CIRC CONCR LEN=0030 INSTALLED UNKN

== ==

0424/0971 EDDY ST (CITY)

== ==

0424/0321 WETMORE ST (CITY)

106608 FT

106608 FT 1 0 00088 0 01 1456+98

PENNSYLVANIA AV
(SR3024 SEG 0010/0765) 0424/0000

== ==

0424/0000 NC PENNSYLVANIA AV MFC BEGIN = B LENGTH(AH 1937 BK 2306)

== ==

0422/2250 015 "DIA CIRC CONCR LEN=0050 INSTALLED UNKN

== ==

0422/2095 009 "DIA CIRC CONCR LEN=0030 INSTALLED UNKN

== ==

0422/1857 ALLEGHENY AV (CITY)

== ==

0422/1641 018 "DIA CIRC CONCR LEN=0045 INSTALLED UNKN

== ==

0422/1360 SILL ST (CITY)

TO 8006/0250 SH
(CONN)

0422/1166

== ==

0422/1078 FROM 8006/0500 SH (CONN)

== ==

0422/0924 RAMP C RD (SR8006 SEG 0250/0000)

== ==

0422/0906 015 "DIA CIRC CONCR LEN=0100 INSTALLED UNKN

== ==

0422/0890 RAMP D RD (SR8006 SEG 0500/0803)

== ==

0422/0790 015 "DIA CIRC CONCR LEN=0150 INSTALLED UNKN

== ==

0422/0638 SR 0006 E/W OP ID 61/0006/0574/0000

== ==

0422/0366 015 "DIA CIRC CONCR LEN=0175 INSTALLED UNKN

TO 8006/0010 SH
(CONN)

0422/0351

== ==

0422/0351 RAMP A RD (SR8006 SEG 0750/1236)

018 "DIA CIRC CONCR

EXTRACT DATE: 12/28/2024 ROADWAY MANAGEMENT SYSTEM PAGE NUMBER: 88
PRINT DATE: 12/30/2024 SLD COUNTY/SR - ANNUAL PRINT COUNTY: WARREN

DIR: B TOTAL LEN: 32.815 MI. DIST: 01-6 SR: 62
LEFT MUN: WARREN CITY C RIGHT MUN: WARREN CITY C

			0422/0330	LEN=0080	INSTALLED	UNKN
			0422/0285	MFC BEGIN = E		
				018 "DIA CIRC CONCR		
			0422/0261	LEN=0050	INSTALLED	UNKN
				RAMP B RD		
			0422/0147	(SR8006	SEG 0010/0000)	
				RAMP A SPUR RD		
			0422/0090	(SR8006	SEG 0760/0218)	
104302 FT			104302 FT	1 0 01094 4 00 0007+35		
				NC LU DLOW ST		
			INTER-BK	BETTS PARK RD		
				(CITY)		
104302 FT			0422/0000	LTH AH 002306	BK 001919	
			104302 FT			
			7420/0000	LTH AH 001919	BK 001066	
			0410/1066	BROKENSTRAW T		
			INTER-AHD	RAMP C RD		
			0410/1027	(SR8004	SEG 0512/0000)	
			0410/1008	BMSSEN 61/0062/0410/0825		
				1 0 00093 0 00 1040+47		
				SR 0006 WB		
			0410/0888	BMSBG 61/0062/0410/0825		
				RAMP B RD		
				(SR8004	SEG 0010/0750)	
				RAMP E RD		
			0410/0781	(SR8004	SEG 0750/0000)	
			0410/0662	BMSSEN 61/0062/0410/0510		
				1 0 00093 0 00 1037+28		
				ALLEGHENY RR OR CENT RR		
			0410/0548	BMSBG 61/0062/0410/0510		
				OLD ROUTE 6		
			0410/0155	(FRST)		
			103236 FT	1 0 00093 0 00 1032+52		
			0410/0000	LENGTH(AH 1066 BK 3137)		
			0400/3094	BMSSEN 61/0062/0400/2488		
				BROKENSTRAW		
			0400/2813	PLEASANT T		
				1 0 00093 0 00 1025+36		
				PRIVATE DR		
			0400/2504	BMSBG 61/0062/0400/2488		
			0400/1910	RAMP FROM BLAIR CORP RD		
				(PRDR)		
			0400/1721	RAMP TO BLAIR CORP RD		
				(PRDR)		
				072 "DIA CIRC CONCR		
			0400/1308	LEN=0065	INSTALLED 1997	
				036 "DIA CIRC CONCR		

EXTRACT DATE: 12/28/2024 ROADWAY MANAGEMENT SYSTEM PAGE NUMBER: 87
PRINT DATE: 12/30/2024 SLD COUNTY/SR - ANNUAL PRINT COUNTY: WARREN
DIR: B TOTAL LEN: 32.815 MI. DIST: 01-6 SR: 62
LEFT MUN: PLEASANT T RIGHT MUN: PLEASANT T

	0400/0450	LEN=0070	INSTALLED	1997
		018 "DIA	CIRC CONCR	
100099 FT	0400/0171	LEN=0070	INSTALLED	1997
	100099 FT	1 0 00093	0 00	1001+45
	0400/0000	LENGTH(AH	3137	BK 2794)
		024 "DIA	CIRC CONCR	
	0390/2200	LEN=0042	INSTALLED	1997
		018 "DIA	CIRC CONCR	
	0390/1954	LEN=0046	INSTALLED	1997
		024 "DIA	CIRC METAL	
	0390/1723	LEN=0062	INSTALLED	1997
		015 "DIA	CIRC CONCR	
	0390/1500	LEN=0047	INSTALLED	1997
		018 "DIA	CIRC CONCR	
	0390/1193	LEN=0043	INSTALLED	1997
			GRUNDERVILLE RD	
	0390/0266	(SR2012	SEG 0010/0000)	
097305 FT	0390/0022	BMS EN 61/0062	0390/0000	
	097305 FT	1 0 00093	0 00	0973+08
		LENHART RUN		
		BMS BG 61/0062	0390/0000	
	0390/0000	LENGTH(AH	2794	BK 1179)
		015 "DIA	CIRC CONCR	
	0380/0125	LEN=0043	INSTALLED	1997
096126 FT	096126 FT	1 0 00093	0 00	0961+50
	0380/0000	LENGTH(AH	1179	BK 2846)
	0370/2206	015 "DIA	CIRC CONCR	
		LEN=0043	INSTALLED	1997
	0370/1988	015 "DIA	CIRC CONCR	
		LEN=0044	INSTALLED	1997
	0370/1820	018 "DIA	CIRC CONCR	
		LEN=0038	INSTALLED	1997
	0370/1434	015 "DIA	CIRC CONCR	
		LEN=0043	INSTALLED	1997
	0370/1164	015 "DIA	CIRC CONCR	
		LEN=0051	INSTALLED	1997
	0370/0938	015 "DIA	CIRC CONCR	
		LEN=0042	INSTALLED	1997
	0370/0612	018 "DIA	CIRC CONCR	
		LEN=0042	INSTALLED	1997
	0370/0281	015 "DIA	CIRC CONCR	
		LEN=0036	INSTALLED	1997
	0370/0049	030 "DIA	CIRC CONCR	
093280 FT	093280 FT	LEN=0041	INSTALLED	1997
		1 0 00093	0 00	0933+04

EXTRACT DATE: 12/28/2024 ROADWAY MANAGEMENT SYSTEM PAGE NUMBER: 86
PRINT DATE: 12/30/2024 SLD COUNTY/SR - ANNUAL PRINT COUNTY: WARREN

DIR: B TOTAL LEN: 32.815 MI. DIST: 01-6 SR: 62
LEFT MUN: PLEASANT T RIGHT MUN: PLEASANT T

RIVER VALLEY RD
(PRDR)

0360/0942

090938 FT

088893 FT

5	0370/0000	LENGTH(AH	2846	BK	2342)
		015 "DIA	CIRC	CONCR	
--	0360/2161	LEN=0042	INSTALLED	1997	
		015 "DIA	CIRC	CONCR	
--	0360/1955	LEN=0040	INSTALLED	1997	
		015 "DIA	CIRC	CONCR	
--	0360/1760	LEN=0049	INSTALLED	1997	
		015 "DIA	CIRC	CONCR	
--	0360/1575	LEN=0059	INSTALLED	1997	
		015 "DIA	CIRC	CONCR	
--	0360/1401	LEN=0052	INSTALLED	1997	
		015 "DIA	CIRC	CONCR	
--	0360/1100	LEN=0052	INSTALLED	1997	
		015 "DIA	CIRC	CONCR	
--	0360/1012	LEN=0053	INSTALLED	1997	
		015 "DIA	CIRC	CONCR	
--	0360/0672	LEN=0041	INSTALLED	1997	
		018 "DIA	CIRC	CONCR	
--	0360/0505	LEN=0041	INSTALLED	1997	
		015 "DIA	CIRC	CONCR	
--	0360/0305	LEN=0041	INSTALLED	1997	
		015 "DIA	CIRC	CONCR	
--	0360/0039	LEN=0042	INSTALLED	1997	
	090938 FT	1 0 00093	0 00 0909	+93	
5	0360/0000	LENGTH(AH	2342	BK	2045)
		015 "DIA	CIRC	CONCR	
--	0350/1847	LEN=0047	INSTALLED	1997	
		015 "DIA	CIRC	CONCR	
--	0350/1345	LEN=0055	INSTALLED	1997	
		018 "DIA	CIRC	CONCR	
--	0350/0900	LEN=0036	INSTALLED	1997	
		018 "DIA	CIRC	CONCR	
--	0350/0668	LEN=0050	INSTALLED	1997	
		018 "DIA	CIRC	CONCR	
--	0350/0415	LEN=0042	INSTALLED	1997	
		018 "DIA	CIRC	CONCR	
--	0350/0293	LEN=0041	INSTALLED	1997	
		015 "DIA	CIRC	CONCR	
--	0350/0050	LEN=0042	INSTALLED	1997	
	088893 FT	1 0 00093	0 00 0889	+48	
5	0350/0000	LENGTH(AH	2045	BK	2952)
		015 "DIA	CIRC	CONCR	
--	0340/2740	LEN=0049	INSTALLED	1997	
		015 "DIA	CIRC	CONCR	
--	0340/2433	LEN=0045	INSTALLED	1997	
		018 "DIA	CIRC	CONCR	
--	0340/2156	LEN=0045	INSTALLED	1997	
		018 "DIA	CIRC	CONCR	

EXTRACT DATE: 12/28/2024 ROADWAY MANAGEMENT SYSTEM PAGE NUMBER: 85
PRINT DATE: 12/30/2024 SLD COUNTY/SR - ANNUAL PRINT COUNTY: WARREN

DIR: B TOTAL LEN: 32.815 MI. DIST: 01-6 SR: 62
LEFT MUN: PLEASANT T RIGHT MUN: PLEASANT T

085941 FT

083189 FT

0340/1619	LEN=0047	INSTALLED	1997
0340/1354	015 "DIA	CIRC CONCR	
	LEN=0047	INSTALLED	1997
	CHARLEY RUN		
	STRUCTURE	LENGTH	12 FT
0340/0975	BMSID 61/0062/0340/0952		
	015 "DIA	CIRC CONCR	
0340/0647	LEN=0041	INSTALLED	1997
	015 "DIA	CIRC CONCR	
0340/0285	LEN=0045	INSTALLED	1997
	015 "DIA	CIRC CONCR	
0340/0036	LEN=0057	INSTALLED	1997
085941 FT	1 0 00093	0 00 0859+93	
0340/0000	LENGTH(AH	2952 BK 2752)	
	015 "DIA	CIRC CONCR	
0330/2516	LEN=0052	INSTALLED	1997
	015 "DIA	CIRC CONCR	
0330/2416	LEN=0057	INSTALLED	1997
	015 "DIA	CIRC CONCR	
0330/2192	LEN=0052	INSTALLED	1997
	015 "DIA	CIRC CONCR	
0330/1831	LEN=0057	INSTALLED	1997
	015 "DIA	CIRC CONCR	
0330/1680	LEN=0038	INSTALLED	1997
	015 "DIA	CIRC CONCR	
0330/1393	LEN=0045	INSTALLED	1997
	015 "DIA	CIRC CONCR	
0330/1130	LEN=0042	INSTALLED	1997
	018 "DIA	CIRC CONCR	
0330/0859	LEN=0052	INSTALLED	1997
	015 "DIA	CIRC CONCR	
0330/0705	LEN=0054	INSTALLED	1997
	015 "DIA	CIRC CONCR	
0330/0459	LEN=0059	INSTALLED	1997
	018 "DIA	CIRC CONCR	
0330/0297	LEN=0060	INSTALLED	1997
	018 "DIA	CIRC CONCR	
0330/0020	LEN=0040	INSTALLED	1997
083189 FT	1 0 00093	0 00 0832+27	
0330/0000	LENGTH(AH	2752 BK 2520)	
	015 "DIA	CIRC CONCR	
0320/2350	LEN=0040	INSTALLED	1999
	015 "DIA	CIRC CONCR	
0320/2273	LEN=0044	INSTALLED	1997
	015 "DIA	CIRC CONCR	
0320/1995	LEN=0036	INSTALLED	1997
	015 "DIA	CIRC CONCR	
0320/1779	LEN=0050	INSTALLED	1997
	024 "DIA	CIRC CONCR	
0320/1522	LEN=0055	INSTALLED	1997

EXTRACT DATE: 12/28/2024 ROADWAY MANAGEMENT SYSTEM PAGE NUMBER: 84
PRINT DATE: 12/30/2024 SLD COUNTY/SR - ANNUAL PRINT COUNTY: WARREN

DIR: B TOTAL LEN: 32.815 MI. DIST: 01-6 SR: 62
LEFT MUN: PLEASANT T RIGHT MUN: PLEASANT T

080669 FT

078816 FT

0320/1407	015 "DIA	CIRC CONCR	
	LEN=0040	INSTALLED	1999
0320/1278	015 "DIA	CIRC CONCR	
	LEN=0052	INSTALLED	1997
0320/1046	018 "DIA	CIRC CONCR	
	LEN=0072	INSTALLED	1997
0320/0773	018 "DIA	CIRC CONCR	
	LEN=0045	INSTALLED	1997
0320/0573	015 "DIA	CIRC CONCR	
	LEN=0060	INSTALLED	1997
0320/0036	036 "DIA	CIRC CONCR	
	LEN=0042	INSTALLED	1997
080669 FT	1 0 00093	0 00 0807+30	
0320/0000	LENGTH(AH	2520 BK 1853)	
	015 "DIA	CIRC CONCR	
0310/1526	LEN=0038	INSTALLED	2023
0310/1260	BMSSEN 61/0062/0310/1247		
	1 0 00093	0 00 0800+96	
	HEDGE HOG		
0310/1247	BMSBG 61/0062/0310/1247		
	015 "DIA	CIRC CONCR	
0310/0622	LEN=0054	INSTALLED	1997
	015 "DIA	CIRC CONCR	
0310/0350	LEN=0052	INSTALLED	1997
	015 "DIA	CIRC CONCR	
0310/0106	LEN=0038	INSTALLED	1997
078816 FT	1 0 00093	0 00 0788+49	
0310/0000	LENGTH(AH	1853 BK 2908)	
	PLEASANT		
0300/2788	WATSON T		
	015 "DIA	CIRC CONCR	
0300/2745	LEN=0042	INSTALLED	1997
	015 "DIA	CIRC CONCR	
0300/2455	LEN=0047	INSTALLED	1997
	015 "DIA	CIRC CONCR	
0300/2299	LEN=0041	INSTALLED	1997
	015 "DIA	CIRC CONCR	
0300/2060	LEN=0048	INSTALLED	1997
	015 "DIA	CIRC CONCR	
0300/1885	LEN=0043	INSTALLED	1997
	015 "DIA	CIRC CONCR	
0300/1575	LEN=0050	INSTALLED	1997
	015 "DIA	CIRC CONCR	
0300/1359	LEN=0042	INSTALLED	1997
	015 "DIA	CIRC CONCR	
0300/1216	LEN=0048	INSTALLED	1997
	015 "DIA	CIRC CONCR	
0300/0954	LEN=0045	INSTALLED	1997
	015 "DIA	CIRC CONCR	

EXTRACT DATE: 12/28/2024 ROADWAY MANAGEMENT SYSTEM PAGE NUMBER: 83
PRINT DATE: 12/30/2024 SLD COUNTY/SR - ANNUAL PRINT COUNTY: WARREN

DIR: B TOTAL LEN: 32.815 MI. DIST: 01-6 SR: 62
LEFT MUN: WATSON T RIGHT MUN: WATSON T

075908 FT

073584 FT

0300/0854	LEN=0064	INSTALLED	1997
015 "DIA	CIRC	CONCR	
0300/0636	LEN=0046	INSTALLED	1997
015 "DIA	CIRC	CONCR	
0300/0452	LEN=0062	INSTALLED	1997
015 "DIA	CIRC	CONCR	
0300/0184	LEN=0048	INSTALLED	1997
015 "DIA	CIRC	CONCR	
0300/0102	LEN=0046	INSTALLED	1997
075908 FT	1 0 00093	0 00 0759+41	
5 0300/0000	LENGTH(AH	2908 BK 2324)	
015 "DIA	CIRC	CONCR	
0290/2082	LEN=0050	INSTALLED	1997
015 "DIA	CIRC	CONCR	
0290/1881	LEN=0046	INSTALLED	1997
015 "DIA	CIRC	CONCR	
0290/1700	LEN=0045	INSTALLED	1997
015 "DIA	CIRC	CONCR	
0290/1440	LEN=0040	INSTALLED	1997
015 "DIA	CIRC	CONCR	
0290/1244	LEN=0051	INSTALLED	1997
018 "DIA	CIRC	CONCR	
0290/1060	LEN=0053	INSTALLED	1997
015 "DIA	CIRC	CONCR	
0290/0830	LEN=0049	INSTALLED	1997
015 "DIA	CIRC	CONCR	
0290/0658	LEN=0046	INSTALLED	1997
024 "DIA	CIRC	CONCR	
0290/0558	LEN=0044	INSTALLED	1997
015 "DIA	CIRC	CONCR	
0290/0366	LEN=0038	INSTALLED	UNKN
015 "DIA	CIRC	CONCR	
0290/0228	LEN=0038	INSTALLED	1997
015 "DIA	CIRC	CONCR	
0290/0022	LEN=0049	INSTALLED	1997
073584 FT	1 0 00093	0 00 0736+41	
5 0290/0000	LENGTH(AH	2324 BK 2920)	
015 "DIA	CIRC	CONCR	
0280/2724	LEN=0044	INSTALLED	1997
015 "DIA	CIRC	CONCR	
0280/2422	LEN=0044	INSTALLED	1997
018 "DIA	CIRC	CONCR	
0280/2157	LEN=0044	INSTALLED	1997
024 "DIA	CIRC	CONCR	
0280/2007	LEN=0050	INSTALLED	1997
018 "DIA	CIRC	CONCR	
0280/1781	LEN=0046	INSTALLED	1997
015 "DIA	CIRC	CONCR	
0280/1264	LEN=0065	INSTALLED	1997
015 "DIA	CIRC	CONCR	

EXTRACT DATE: 12/28/2024 ROADWAY MANAGEMENT SYSTEM PAGE NUMBER: 82
PRINT DATE: 12/30/2024 SLD COUNTY/SR - ANNUAL PRINT COUNTY: WARREN

DIR: B TOTAL LEN: 32.815 MI. DIST: 01-6 SR: 62
LEFT MUN: WATSON T RIGHT MUN: WATSON T

070664 FT

068437 FT

065881 FT

0280/0980	LEN=0048	INSTALLED	1997
015 "DIA	CIRC	CONCR	
0280/0589	LEN=0044	INSTALLED	1997
018 "DIA	CIRC	CONCR	
0280/0342	LEN=0058	INSTALLED	1997
015 "DIA	CIRC	CONCR	
0280/0159	LEN=0045	INSTALLED	1997
0280/0017	BMS EN 61/0062/0280/0000		
070664 FT	1 0 00093 0 00 0707+05		
	CLARK RUN		
	BMS BG 61/0062/0280/0000		
0280/0000	LENGTH(AH 2920 BK 2227)		
015 "DIA	CIRC	CONCR	
0270/2057	LEN=0045	INSTALLED	1997
015 "DIA	CIRC	CONCR	
0270/1668	LEN=0041	INSTALLED	1997
015 "DIA	CIRC	CONCR	
0270/1400	LEN=0046	INSTALLED	1997
015 "DIA	CIRC	CONCR	
0270/1185	LEN=0041	INSTALLED	1997
015 "DIA	CIRC	CONCR	
0270/0938	LEN=0044	INSTALLED	1997
015 "DIA	CIRC	CONCR	
0270/0720	LEN=0045	INSTALLED	1997
015 "DIA	CIRC	CONCR	
0270/0486	LEN=0039	INSTALLED	1997
018 "DIA	CIRC	CONCR	
0270/0200	LEN=0048	INSTALLED	1997
015 "DIA	CIRC	CONCR	
0270/0048	LEN=0048	INSTALLED	1997
068437 FT	1 0 00093 0 00 0685+24		
0270/0000	LENGTH(AH 2227 BK 2556)		
	ALLEG. TRIB.		
	STRUCTURE LENGTH 8 FT		
0260/2183	BMS ID 61/0062/0260/2138		
015 "DIA	CIRC	CONCR	
0260/1671	LEN=0040	INSTALLED	1997
015 "DIA	CIRC	CONCR	
0260/1369	LEN=0043	INSTALLED	1997
018 "DIA	CIRC	CONCR	
0260/1186	LEN=0069	INSTALLED	1997
018 "DIA	CIRC	CONCR	
0260/1005	LEN=0044	INSTALLED	1997
018 "DIA	CIRC	CONCR	
0260/0710	LEN=0050	INSTALLED	1997
018 "DIA	CIRC	CONCR	
0260/0518	LEN=0057	INSTALLED	1997
018 "DIA	CIRC	CONCR	
0260/0026	LEN=0044	INSTALLED	1996
065881 FT	1 0 00093 0 00 0659+60		

EXTRACT DATE: 12/28/2024 ROADWAY MANAGEMENT SYSTEM PAGE NUMBER: 81
PRINT DATE: 12/30/2024 SLD COUNTY/SR - ANNUAL PRINT COUNTY: WARREN

DIR: B TOTAL LEN: 32.815 MI. DIST: 01-6 SR: 62
LEFT MUN: WATSON T RIGHT MUN: WATSON T

		0260/0000	LENGTH(AH 2556 BK 2332)
			RETAINING WALL END
		0250/2298	BMSID 61/0062/0250/2172
			RETAINING WALL BEGIN
		0250/2147	BMSID 61/0062/0250/2172
			018 "DIA CIRC CONCR
		0250/2143	LEN=0036 INSTALLED 1997
			018 "DIA CIRC CONCR
		0250/1875	LEN=0046 INSTALLED 1997
			RETAINING WALL END
		0250/1769	BMSID 61/0062/0250/1692
			RETAINING WALL BEGIN
		0250/1667	BMSID 61/0062/0250/1692
			018 "DIA CIRC METAL
		0250/1666	LEN=0037 INSTALLED 1997
			018 "DIA CIRC METAL
		0250/1452	LEN=0035 INSTALLED 1997
			018 "DIA CIRC CONCR
		0250/1156	LEN=0041 INSTALLED 1997
			018 "DIA CIRC CONCR
		0250/0971	LEN=0049 INSTALLED 1997
			RETAINING WALL END
		0250/0939	BMSID 61/0062/0250/0612
			018 "DIA CIRC METAL
		0250/0673	LEN=0038 INSTALLED 1997
			RETAINING WALL BEGIN
		0250/0587	BMSID 61/0062/0250/0612
			015 "DIA CIRC CONCR
		0250/0375	LEN=0042 INSTALLED 1997
		0250/0014	BMSID 61/0062/0250/0000
		063549 FT	1 0 00093 0 00 0635+92
			SLATER RUN
			BMSBG 61/0062/0250/0000
		0250/0000	LENGTH(AH 2332 BK 2661)
			015 "DIA CIRC CONCR
		0240/1936	LEN=0042 INSTALLED 1997
			015 "DIA CIRC CONCR
		0240/1639	LEN=0040 INSTALLED 1997
			015 "DIA CIRC CONCR
		0240/1337	LEN=0046 INSTALLED 1997
			018 "DIA CIRC CONCR
		0240/1068	LEN=0043 INSTALLED 1997
			018 "DIA CIRC CONCR
		0240/0873	LEN=0043 INSTALLED 1997
			015 "DIA CIRC CONCR
		0240/0578	LEN=0038 INSTALLED 1997
			015 "DIA CIRC CONCR
		0240/0337	LEN=0038 INSTALLED 1997
			015 "DIA CIRC CONCR

063549 FT

WILDWOOD LN
(PRDR)

0240/0578

EXTRACT DATE: 12/28/2024 ROADWAY MANAGEMENT SYSTEM PAGE NUMBER: 80
PRINT DATE: 12/30/2024 SLD COUNTY/SR - ANNUAL PRINT COUNTY: WARREN

DIR: B TOTAL LEN: 32.815 MI. DIST: 01-6 SR: 62
LEFT MUN: WATSON T RIGHT MUN: WATSON T

060888 FT

0240/0038	LEN=0034	INSTALLED	1997
060888 FT	1 0 00093	0 00 0609+62	
5 0240/0000	LENGTH(AH	2661 BK 2294)	
	018 "DIA	CIRC CONCR	
0230/2040	LEN=0040	INSTALLED	1997
	015 "DIA	CIRC CONCR	
0230/1865	LEN=0034	INSTALLED	1997
	024 "DIA	CIRC CONCR	
0230/1295	LEN=0042	INSTALLED	1997
	015 "DIA	CIRC CONCR	
0230/1105	LEN=0046	INSTALLED	1997
	015 "DIA	CIRC CONCR	
0230/0844	LEN=0034	INSTALLED	1997
	018 "DIA	CIRC CONCR	
0230/0496	LEN=0046	INSTALLED	1997
	015 "DIA	CIRC CONCR	
0230/0296	LEN=0034	INSTALLED	1997
	018 "DIA	CIRC CONCR	
0230/0034	LEN=0034	INSTALLED	1997
058594 FT	1 0 00093	0 00 0586+68	
5 0230/0000	LENGTH(AH	2294 BK 2648)	
	024 "DIA	CIRC CONCR	
0220/2290	LEN=0036	INSTALLED	1997
	015 "DIA	CIRC CONCR	
0220/2060	LEN=0036	INSTALLED	1997
	015 "DIA	CIRC CONCR	
0220/1785	LEN=0033	INSTALLED	1997
	015 "DIA	CIRC CONCR	
0220/1572	LEN=0035	INSTALLED	1997
	015 "DIA	CIRC CONCR	
0220/1248	LEN=0046	INSTALLED	1997
	015 "DIA	CIRC CONCR	
0220/1009	LEN=0034	INSTALLED	1997
	015 "DIA	CIRC CONCR	
0220/0805	LEN=0032	INSTALLED	1997
	036 "DIA	CIRC CONCR	
0220/0582	LEN=0070	INSTALLED	1997
	015 "DIA	CIRC CONCR	
0220/0377	LEN=0063	INSTALLED	1997
055946 FT	1 0 00093	0 00 0560+38	
5 0220/0000	LENGTH(AH	2648 BK 3684)	
	018 "DIA	CIRC CONCR	
0210/3140	LEN=0052	INSTALLED	1997
	018 "DIA	CIRC CONCR	
0210/2914	LEN=0070	INSTALLED	1997
	036 "DIA	CIRC CONCR	
0210/2483	LEN=0056	INSTALLED	1997
	018 "DIA	CIRC CONCR	
0210/2280	LEN=0041	INSTALLED	1997
	RETAINING	WALL END	

EXTRACT DATE: 12/28/2024 ROADWAY MANAGEMENT SYSTEM PAGE NUMBER: 79
PRINT DATE: 12/30/2024 SLD COUNTY/SR - ANNUAL PRINT COUNTY: WARREN

DIR: B TOTAL LEN: 32.815 MI. DIST: 01-6 SR: 62
LEFT MUN: WATSON T RIGHT MUN: WATSON T

052262 FT

050411 FT

	0210/2171	BMSID 61/0062/0210/2513
	0210/2119	024 "DIA CIR PLASTIC
	0210/2000	LEN=0036 INSTALLED 1997
	0210/1918	RETAINING WALL BEGIN
	0210/1619	BMSID 61/0062/0210/2513
	0210/1486	015 "DIA CIRC CONCR
	0210/1361	LEN=0035 INSTALLED 1997
	0210/1058	015 "DIA CIRC CONCR
	0210/1018	LEN=0044 INSTALLED 1997
	0210/0773	018 "DIA CIRC CONCR
	0210/0748	LEN=0037 INSTALLED 1997
	0210/0748	015 "DIA CIRC CONCR
	0210/0573	024 "DIA CIRC CONCR
	0210/0263	LEN=0043 INSTALLED 1997
	0210/0022	LEN=0039 INSTALLED 1997
	052262 FT	COBHAM HILL RD
	0210/0000	(SR3020 SEG 0010/0000)
	0200/1582	BMSID 61/0062/0210/0748
	0200/1243	1 0 00093 0 00 0530+67
	0200/1139	BULLY RUN
	0200/0918	BMSBG 61/0062/0210/0748
	0200/0813	018 "DIA CIRC CONCR
	0200/0624	LEN=0033 INSTALLED 1997
	0200/0423	018 "DIA CIRC CONCR
	0200/0220	LEN=0035 INSTALLED 1997
	0200/0021	018 "DIA CIRC CONCR
	050411 FT	LEN=0042 INSTALLED 1997
	0200/0000	1 0 00093 0 00 0523+19
		LENGTH(AH 3684 BK 1851)
		018 "DIA CIRC CONCR
		LEN=0036 INSTALLED 1997
		018 "DIA CIRC CONCR
		LEN=0038 INSTALLED 1997
		018 "DIA CIRC CONCR
		LEN=0031 INSTALLED 1997
		018 "DIA CIRC CONCR
		LEN=0043 INSTALLED 1997
		018 "DIA CIRC CONCR
		LEN=0060 INSTALLED 1997
		018 "DIA CIRC CONCR
		LEN=0051 INSTALLED 1997
		018 "DIA CIRC CONCR
		LEN=0034 INSTALLED 1997
		015 "DIA CIRC CONCR
		LEN=0034 INSTALLED 1997
		015 "DIA CIRC CONCR
		LEN=0037 INSTALLED 1997
		1 0 00093 0 00 0504+68
		LENGTH(AH 1851 BK 1801)
		024 "DIA CIR PLASTIC

EXTRACT DATE: 12/28/2024 ROADWAY MANAGEMENT SYSTEM PAGE NUMBER: 78
PRINT DATE: 12/30/2024 SLD COUNTY/SR - ANNUAL PRINT COUNTY: WARREN

DIR: B TOTAL LEN: 32.815 MI. DIST: 01-6 SR: 62
LEFT MUN: WATSON T RIGHT MUN: WATSON T

048610 FT

045876 FT

0190/1550	LEN=0038	INSTALLED	1997
015 "DIA	CIRC	CONCR	
0190/1502	LEN=0037	INSTALLED	1997
015 "DIA	CIRC	CONCR	
0190/1298	LEN=0039	INSTALLED	1997
018 "DIA	CIRC	CONCR	
0190/0980	LEN=0065	INSTALLED	1997
024 "DIA	CIRC	CONCR	
0190/0764	LEN=0042	INSTALLED	1997
018 "DIA	CIRC	CONCR	
0190/0690	LEN=0038	INSTALLED	1997
015 "DIA	CIRC	CONCR	
0190/0401	LEN=0053	INSTALLED	1997
018 "DIA	CIRC	CONCR	
0190/0150	LEN=0058	INSTALLED	1997
048610 FT	1 0 00093	0 00 0486+67	
0190/0000	LENGTH(AH	1801 BK 2734)	
018 "DIA	CIRC	METAL	
0180/2680	LEN=0063	INSTALLED	1997
WATSON			
0180/2538	LIMESTONE	E T	
015 "DIA	CIRC	CONCR	
0180/2375	LEN=0072	INSTALLED	1997
018 "DIA	CIRC	CONCR	
0180/2098	LEN=0064	INSTALLED	1997
018 "DIA	CIRC	CONCR	
0180/1942	LEN=0071	INSTALLED	1997
018 "DIA	CIRC	CONCR	
0180/1800	LEN=0069	INSTALLED	1997
018 "DIA	CIRC	CONCR	
0180/1623	LEN=0040	INSTALLED	1997
015 "DIA	CIRC	CONCR	
0180/1525	LEN=0052	INSTALLED	1997
015 "DIA	CIRC	CONCR	
0180/1446	LEN=0047	INSTALLED	1997
018 "DIA	CIRC	CONCR	
0180/1367	LEN=0059	INSTALLED	1997
024 "DIA	CIRC	CONCR	
0180/1100	LEN=0044	INSTALLED	1997
015 "DIA	CIRC	CONCR	
0180/0580	LEN=0052	INSTALLED	1997
018 "DIA	CIRC	CONCR	
0180/0331	LEN=0060	INSTALLED	1997
045876 FT	1 0 00093	0 00 0459+22	
018 "DIA	CIRC	CONCR	
0180/0000	LEN=0055	INSTALLED	1997
LENGTH(AH	2734 BK 2623)		
018 "DIA	CIRC	CONCR	
0170/2532	LEN=0086	INSTALLED	1997
018 "DIA	CIRC	CONCR	

EXTRACT DATE: 12/28/2024 ROADWAY MANAGEMENT SYSTEM PAGE NUMBER: 77
PRINT DATE: 12/30/2024 SLD COUNTY/SR - ANNUAL PRINT COUNTY: WARREN

DIR: B TOTAL LEN: 32.815 MI. DIST: 01-6 SR: 62
LEFT MUN: LIMESTONE T RIGHT MUN: LIMESTONE T

043253 FT

040875 FT

--+--	0170/2237	LEN=0086	INSTALLED	1997
		THOMAS LN		
==	0170/2164	(PRDR)		
--+--	0170/2024	024 "DIA	CIRC CONCR	
		LEN=0052	INSTALLED	1997
--+--	0170/1762	015 "DIA	CIRC CONCR	
		LEN=0036	INSTALLED	1997
		ALEX MAGEE		
		STRUCTURE	LENGTH	8 FT
<-->	0170/1307	BMSID 61/0062/0170/1307		
--+--	0170/0710	024 "DIA	CIRC CONCR	
		LEN=0045	INSTALLED	UNKN
--+--	0170/0475	024 "DIA	CIRC CONCR	
		LEN=0054	INSTALLED	1997
--+--	0170/0221	015 "DIA	CIRC CONCR	
		LEN=0036	INSTALLED	1997
	043253 FT	1 0 00093	0 00 0432+92	
		036 "DIA	CIRC CONCR	
--+--	0170/0000	LEN=0040	INSTALLED	1997
		LENGTH(AH	2623 BK 2378)	
--+--	0160/2168	015 "DIA	CIRC CONCR	
		LEN=0077	INSTALLED	1997
--+--	0160/2041	018 "DIA	CIRC CONCR	
		LEN=0081	INSTALLED	1997
--+--	0160/1708	024 "DIA	CIRC CONCR	
		LEN=0039	INSTALLED	1997
--+--	0160/1565	018 "DIA	CIRC CONCR	
		LEN=0054	INSTALLED	1997
--+--	0160/1345	036 "DIA	CIRC CONCR	
		LEN=0062	INSTALLED	1997
--+--	0160/1058	018 "DIA	CIRC CONCR	
		LEN=0086	INSTALLED	1997
--+--	0160/0900	024 "DIA	CIRC CONCR	
		LEN=0100	INSTALLED	1997
--+--	0160/0635	018 "DIA	CIR PLASTIC	
		LEN=0068	INSTALLED	1997
--+--	0160/0477	015 "DIA	CIRC CONCR	
		LEN=0056	INSTALLED	1997
--+--	0160/0275	015 "DIA	CIRC CONCR	
		LEN=0050	INSTALLED	1997
--+--	0160/0095	024 "DIA	CIRC CONCR	
		LEN=0055	INSTALLED	1997
	040875 FT	1 0 00093	0 00 0409+16	
		015 "DIA	CIRC CONCR	
--+--	0160/0000	LEN=0074	INSTALLED	1997
		LENGTH(AH	2378 BK 2585)	
--+--	0150/2310	018 "DIA	CIRC CONCR	
		LEN=0068	INSTALLED	1997
--+--	0150/2206	015 "DIA	CIRC CONCR	
		LEN=0061	INSTALLED	1997

EXTRACT DATE: 12/28/2024 ROADWAY MANAGEMENT SYSTEM PAGE NUMBER: 76
PRINT DATE: 12/30/2024 SLD COUNTY/SR - ANNUAL PRINT COUNTY: WARREN

DIR: B TOTAL LEN: 32.815 MI. DIST: 01-6 SR: 62
LEFT MUN: LIMESTONE T RIGHT MUN: LIMESTONE T

VALLEY VIEW LN
(PRDR)

038290 FT

0140/2198

036026 FT

0150/2034	018 " DIA	CIRC CONCR	
	LEN=0050	INSTALLED	1997
0150/1820	015 " DIA	CIRC CONCR	
	LEN=0052	INSTALLED	1997
0150/1592	018 " DIA	CIRC CONCR	
	LEN=0052	INSTALLED	1997
0150/1313	015 " DIA	CIRC CONCR	
	LEN=0043	INSTALLED	1997
0150/1040	015 " DIA	CIRC CONCR	
	LEN=0039	INSTALLED	1997
0150/0512	015 " DIA	CIRC CONCR	
	LEN=0049	INSTALLED	1997
0150/0324	015 " DIA	CIRC CONCR	
	LEN=0035	INSTALLED	1997
0150/0011	BMSSEN 61/0062/0150/0000		
038290 FT	1 0 00093 0 00 0383+30		
	WAID RUN		
	BMSBG 61/0062/0150/0000		
0150/0000	LENGTH(AH 2585 BK 2264)		
0140/2030	015 " DIA	CIRC CONCR	
	LEN=0034	INSTALLED	1997
0140/1797	015 " DIA	CIRC CONCR	
	LEN=0043	INSTALLED	1997
0140/1570	018 " DIA	CIRC CONCR	
	LEN=0037	INSTALLED	1997
0140/1275	015 " DIA	CIRC CONCR	
	LEN=0037	INSTALLED	1997
0140/1075	015 " DIA	CIRC CONCR	
	LEN=0048	INSTALLED	1997
0140/0885	015 " DIA	CIRC CONCR	
	LEN=0045	INSTALLED	1997
0140/0698	018 " DIA	CIRC CONCR	
	LEN=0051	INSTALLED	1997
0140/0435	015 " DIA	CIRC CONCR	
	LEN=0043	INSTALLED	1997
0140/0329	015 " DIA	CIRC CONCR	
	LEN=0050	INSTALLED	1997
0140/0161	018 " DIA	CIRC CONCR	
	LEN=0042	INSTALLED	1997
036026 FT	1 0 00093 0 00 0360+66		
	015 " DIA	CIRC CONCR	
	LEN=0038	INSTALLED	1997
0140/0000	LENGTH(AH 2264 BK 2346)		
0130/2041	015 " DIA	CIRC CONCR	
	LEN=0040	INSTALLED	1997
0130/1850	018 " DIA	CIRC CONCR	
	LEN=0047	INSTALLED	1997
	018 " DIA	CIRC CONCR	

EXTRACT DATE: 12/28/2024 ROADWAY MANAGEMENT SYSTEM PAGE NUMBER: 75
PRINT DATE: 12/30/2024 SLD COUNTY/SR - ANNUAL PRINT COUNTY: WARREN

DIR: B TOTAL LEN: 32.815 MI. DIST: 01-6 SR: 62
LEFT MUN: LIMESTONE T RIGHT MUN: LIMESTONE T

033680 FT

029865 FT

0130/1580	LEN=0046	INSTALLED	1997
0130/1423	015 "DIA	CIRC CONCR	
0130/1246	LEN=0039	INSTALLED	1997
0130/1104	015 "DIA	CIRC CONCR	
0130/0841	LEN=0040	INSTALLED	1997
0130/0443	015 "DIA	CIRC CONCR	
0130/0208	LEN=0043	INSTALLED	1997
033680 FT	015 "DIA	CIRC CONCR	
	LEN=0041	INSTALLED	1997
	015 "DIA	CIRC CONCR	
	LEN=0041	INSTALLED	1997
	015 "DIA	CIRC CONCR	
	LEN=0042	INSTALLED	1997
	1 0 00093	0 00 0337+55	
	BIMBER RUN	RD	
	(SR3018	SEG 0010/0000)	
0130/0000	LENGTH(AH 2346 BK 3815)		
	BIMBER RUN		
	STRUCTURE LENGTH 12 FT		
0120/3732	BMSID 61/0062/0120/3695		
	015 "DIA	CIRC CONCR	
0120/3048	LEN=0044	INSTALLED	1997
	015 "DIA	CIRC CONCR	
0120/2754	LEN=0071	INSTALLED	1997
	015 "DIA	CIRC CONCR	
0120/2495	LEN=0060	INSTALLED	1997
	015 "DIA	CIRC CONCR	
0120/2192	LEN=0041	INSTALLED	1997
	015 "DIA	CIRC CONCR	
0120/1909	LEN=0045	INSTALLED	1997
	015 "DIA	CIRC CONCR	
0120/1639	LEN=0045	INSTALLED	1997
	015 "DIA	CIRC CONCR	
0120/1500	LEN=0041	INSTALLED	1997
	015 "DIA	CIRC CONCR	
0120/1335	LEN=0032	INSTALLED	1997
	015 "DIA	CIRC CONCR	
0120/1150	LEN=0040	INSTALLED	UNKN
	018 "DIA	CIRC CONCR	
0120/0945	LEN=0044	INSTALLED	1997
	015 "DIA	CIRC CONCR	
0120/0748	LEN=0052	INSTALLED	1997
	015 "DIA	CIRC CONCR	
0120/0544	LEN=0050	INSTALLED	1997
	015 "DIA	CIRC CONCR	
0120/0243	LEN=0046	INSTALLED	1997
	015 "DIA	CIRC CONCR	
0120/0020	LEN=0040	INSTALLED	1997
029865 FT	1 0 00093	0 00 0299+63	

EXTRACT DATE: 12/28/2024 ROADWAY MANAGEMENT SYSTEM PAGE NUMBER: 74
PRINT DATE: 12/30/2024 SLD COUNTY/SR - ANNUAL PRINT COUNTY: WARREN

DIR: B TOTAL LEN: 32.815 MI. DIST: 01-6 SR: 62
LEFT MUN: LIMESTONE T RIGHT MUN: LIMESTONE T

027944 FT

025743 FT

	5	0120/0000	LENGTH(AH	3815	BK	1921)
			036 "DIA	CIRC	CONCR	
--		0110/1734	LEN=0098	INSTALLED		1997
			018 "DIA	CIRC	CONCR	
--		0110/1665	LEN=0042	INSTALLED		1997
			015 "DIA	CIRC	CONCR	
--		0110/1495	LEN=0036	INSTALLED		1997
			018 "DIA	CIRC	CONCR	
--		0110/1143	LEN=0038	INSTALLED		1997
			018 "DIA	CIRC	CONCR	
--		0110/0890	LEN=0032	INSTALLED		1997
			018 "DIA	CIRC	CONCR	
--		0110/0763	LEN=0036	INSTALLED		1997
			018 "DIA	CIRC	CONCR	
--		0110/0533	LEN=0042	INSTALLED		1997
			018 "DIA	CIRC	CONCR	
--		0110/0280	LEN=0042	INSTALLED		1997
			015 "DIA	CIRC	CONCR	
--		0110/0015	LEN=0045	INSTALLED		1997
		027944 FT	1 0 00093	0 00	0279+87	
	5	0110/0000	LENGTH(AH	1921	BK	2201)
			030 "DIA	CIRC	CONCR	
--		0100/1965	LEN=0074	INSTALLED		1997
			015 "DIA	CIRC	CONCR	
--		0100/1725	LEN=0049	INSTALLED		1997
			015 "DIA	CIRC	CONCR	
--		0100/1480	LEN=0049	INSTALLED		1997
			RETAINING WALL	END		
	⌊	0100/1472	BMSID 61/0062/0100/1070			
			018 "DIA	CIRC	CONCR	
--		0100/1305	LEN=0047	INSTALLED		1997
			RETAINING WALL	BEGIN		
	⌊	0100/1070	BMSID 61/0062/0100/1070			
			018 "DIA	CIRC	CONCR	
--		0100/1028	LEN=0034	INSTALLED		1997
			015 "DIA	CIRC	CONCR	
--		0100/0745	LEN=0036	INSTALLED		1997
			015 "DIA	CIRC	CONCR	
--		0100/0455	LEN=0048	INSTALLED		1997
			024 "DIA	CIRC	CONCR	
--		0100/0100	LEN=0050	INSTALLED		1997
		025743 FT	1 0 00093	0 00	0257+86	
	5	0100/0000	LENGTH(AH	2201	BK	1509)
			015 "DIA	CIRC	CONCR	
--		0094/1368	LEN=0100	INSTALLED		1997
			018 "DIA	CIRC	CONCR	
--		0094/0911	LEN=0038	INSTALLED		1997
			018 "DIA	CIRC	CONCR	
--		0094/0679	LEN=0039	INSTALLED		1997
			015 "DIA	CIRC	CONCR	

EXTRACT DATE: 12/28/2024 ROADWAY MANAGEMENT SYSTEM PAGE NUMBER: 73
PRINT DATE: 12/30/2024 SLD COUNTY/SR - ANNUAL PRINT COUNTY: WARREN

DIR: B TOTAL LEN: 32.815 MI. DIST: 01-6 SR: 62
LEFT MUN: LIMESTONE T RIGHT MUN: LIMESTONE T

	0094/0514	LEN=0048	INSTALLED	1997
	018 "DIA	CIRC	CONCR	
	0094/0323	LEN=0050	INSTALLED	1997
	018 "DIA	CIRC	CONCR	
	0094/0132	LEN=0039	INSTALLED	1997
024234 FT	024234 FT	1 0 00093	0 00 0242+77	
	5 0094/0000	LENGTH(AH	1509 BK 2817)	
	015 "DIA	CIRC	CONCR	
	0090/2675	LEN=0037	INSTALLED	1997
	018 "DIA	CIRC	CONCR	
	0090/2367	LEN=0041	INSTALLED	1997
	032 "DIA	CIRC	CONCR	
	0090/1945	LEN=0055	INSTALLED	1997
	015 "DIA	CIRC	CONCR	
	0090/1639	LEN=0036	INSTALLED	1997
	015 "DIA	CIRC	CONCR	
	0090/1319	LEN=0036	INSTALLED	1997
	015 "DIA	CIRC	CONCR	
	0090/1075	LEN=0043	INSTALLED	1997
	015 "DIA	CIRC	CONCR	
	0090/0800	LEN=0034	INSTALLED	1997
	015 "DIA	CIRC	CONCR	
	0090/0589	LEN=0045	INSTALLED	1997
	015 "DIA	CIRC	CONCR	
	0090/0076	LEN=0062	INSTALLED	1997
	021417 FT			
1 0 00093 0 00 0214+60 021417 FT				
BUCKINGHAM ST				
(SR0127 SEG 0110/1259)	5 0090/0000	LENGTH(AH	2817 BK 3617)	
	015 "DIA	CIRC	CONCR	
	0080/3515	LEN=0046	INSTALLED	1997
	024 "DIA	CIRC	CONCR	
	0080/2961	LEN=0051	INSTALLED	1997
	RT 337			
	0080/2945	(SR3005 SEG 0010/0000)		
	015 "DIA	CIRC	CONCR	
	0080/2587	LEN=0042	INSTALLED	1997
	015 "DIA	CIRC	CONCR	
	0080/1692	LEN=0059	INSTALLED	1997
	018 "DIA	CIRC	CONCR	
	0080/1156	LEN=0042	INSTALLED	1997
	018 "DIA	CIRC	CONCR	
	0080/0922	LEN=0038	INSTALLED	1997
	018 "DIA	CIRC	CONCR	
	0080/0535	LEN=0049	INSTALLED	1997
	015 "DIA	CIRC	CONCR	
	0080/0160	LEN=0042	INSTALLED	1997
017800 FT	017800 FT	1 0 00093	0 00 0178+39	

HILL DR
(T422)

0080/1289

EXTRACT DATE: 12/28/2024 ROADWAY MANAGEMENT SYSTEM PAGE NUMBER: 72
PRINT DATE: 12/30/2024 SLD COUNTY/SR - ANNUAL PRINT COUNTY: WARREN

DIR: B TOTAL LEN: 32.815 MI. DIST: 01-6 SR: 62
LEFT MUN: LIMESTONE T RIGHT MUN: LIMESTONE T

GRAVEL GULCH LN
(PRDR)

0070/0653
015577 FT

013098 FT

5	0080/0000	LENGTH(AH 3617 BK 2223)
		018 "DIA CIRC CONCR
	0070/1939	LEN=0040 INSTALLED 1997
		015 "DIA CIRC CONCR
	0070/1571	LEN=0036 INSTALLED 1997
	0070/0912	BMS EN 61/0062/0070/0928
		1 0 00093 0 00 0155+97
		MYRES RUN
	0070/0900	BMSBG 61/0062/0070/0928
		015 "DIA CIRC METAL
	0070/0269	LEN=0064 INSTALLED 1997
		1 0 00093 0 00 0155+97
	015577 FT	
		015 "DIA CIRC CONCR
		LEN=0042 INSTALLED 1997
	5	0070/0000
		LENGTH(AH 2223 BK 2479)
		015 "DIA CIRC CONCR
	0060/2157	LEN=0047 INSTALLED 1997
		015 "DIA CIRC CONCR
	0060/1929	LEN=0043 INSTALLED 1997
		015 "DIA CIRC CONCR
	0060/1683	LEN=0041 INSTALLED 1997
		015 "DIA CIRC CONCR
	0060/1321	LEN=0044 INSTALLED 1997
		ALLEGHNEY TR
		STRUCTURE LENGTH 8 FT
	0060/1027	BMSID 61/0062/0060/1027
		015 "DIA CIRC CONCR
	0060/0490	LEN=0044 INSTALLED 1997
		015 "DIA CIRC CONCR
	0060/0265	LEN=0042 INSTALLED 1997
		1 0 00093 0 00 0131+32
	013098 FT	
		048"H 60"W CON BOX CUL
		LEN=0048 INSTALLED 1997
	5	0060/0000
		LENGTH(AH 2479 BK 2756)
		015 "DIA CIRC CONCR
	0050/2540	LEN=0040 INSTALLED 1997
		015 "DIA CIRC CONCR
	0050/2430	LEN=0044 INSTALLED 1997
		015 "DIA CIRC CONCR
	0050/2175	LEN=0046 INSTALLED 1997
		018 "DIA CIRC CONCR
	0050/1998	LEN=0045 INSTALLED 1997
		024 "DIA CIRC CONCR
	0050/1858	LEN=0052 INSTALLED 1997
		015 "DIA CIRC CONCR
	0050/1748	LEN=0044 INSTALLED 1997
		015 "DIA CIRC CONCR

EXTRACT DATE: 12/28/2024 ROADWAY MANAGEMENT SYSTEM PAGE NUMBER: 71
PRINT DATE: 12/30/2024 SLD COUNTY/SR - ANNUAL PRINT COUNTY: WARREN

DIR: B TOTAL LEN: 32.815 MI. DIST: 01-6 SR: 62
LEFT MUN: LIMESTONE T RIGHT MUN: LIMESTONE T

010342 FT

008002 FT

0050/1541	LEN=0046	INSTALLED	1997
0050/1236	015 "DIA	CIRC CONCR	1997
0050/0997	LEN=0044	INSTALLED	1997
0050/0739	015 "DIA	CIRC CONCR	1997
0050/0494	LEN=0044	INSTALLED	1997
0050/0257	018 "DIA	CIRC CONCR	1997
0050/0150	LEN=0056	INSTALLED	1997
010342 FT	015 "DIA	CIRC CONCR	1997
	LEN=0045	INSTALLED	1997
	018 "DIA	CIRC CONCR	1997
	LEN=0041	INSTALLED	1997
	015 "DIA	CIRC CONCR	1997
	LEN=0041	INSTALLED	1997
	1 0 00093	0 00 0103+71	
	018 "DIA	CIRC CONCR	
	LEN=0044	INSTALLED	1997
0050/0000	LENGTH(AH	2756 BK 2340)	
0040/2107	015 "DIA	CIRC CONCR	1997
0040/2008	015 "DIA	CIRC CONCR	1997
0040/1788	LEN=0064	INSTALLED	1997
0040/1502	015 "DIA	CIRC CONCR	1997
0040/1313	LEN=0037	INSTALLED	1997
0040/1025	015 "DIA	CIRC CONCR	1997
0040/0726	LEN=0034	INSTALLED	1997
0040/0015	LEN=0034	INSTALLED	1997
008002 FT	018 "DIA	CIRC CONCR	1997
	015 "DIA	CIRC CONCR	1997
	LEN=0032	INSTALLED	1997
	015 "DIA	CIRC CONCR	1997
	LEN=0037	INSTALLED	1997
	015 "DIA	CIRC CONCR	1997
	LEN=0034	INSTALLED	1997
	BMS EN 61/0062/0040/0000		
	1 0 00093	0 00 0080+31	
	DALE RUN		
	BMSBG 61/0062/0040/0000		
0040/0000	LENGTH(AH	2340 BK 2862)	
0030/2457	015 "DIA	CIRC CONCR	1997
0030/1934	LEN=0043	INSTALLED	1997
0030/1704	015 "DIA	CIRC CONCR	1997
0030/1341	LEN=0040	INSTALLED	1997
0030/1053	018 "DIA	CIRC CONCR	1997
0030/0676	LEN=0050	INSTALLED	1997
	015 "DIA	CIRC CONCR	1997
	LEN=0046	INSTALLED	1997
	036 "DIA	CIRC CONCR	1997
	LEN=0033	INSTALLED	1997
	015 "DIA	CIRC CONCR	1997
	LEN=0050	INSTALLED	1997
	024 "DIA	CIRC CONCR	

EXTRACT DATE: 12/28/2024 ROADWAY MANAGEMENT SYSTEM PAGE NUMBER: 70
PRINT DATE: 12/30/2024 SLD COUNTY/SR - ANNUAL PRINT COUNTY: WARREN

DIR: B TOTAL LEN: 32.815 MI. DIST: 01-6 SR: 62
LEFT MUN: LIMESTONE T RIGHT MUN: LIMESTONE T

005140 FT

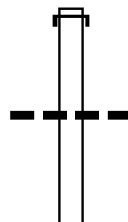
002953 FT

000000 FT

0030/0387	LEN=0048	INSTALLED	1997
0030/0066	015 "DIA	CIRC CONCR	
005140 FT	LEN=0045	INSTALLED	1997
	1 0 00093	0 00 0051+72	
	RED HOUSE HILL RD		
	(T416)		
0030/0000	LENGTH(AH	2862 BK	2187)
0020/2170	015 "DIA	CIRC CONCR	
0020/1762	LEN=0046	INSTALLED	1997
0020/1455	015 "DIA	CIRC CONCR	
0020/1180	LEN=0046	INSTALLED	1997
0020/0933	024 "DIA	CIRC CONCR	
0020/0650	LEN=0060	INSTALLED	1997
	015 "DIA	CIRC CONCR	
	LEN=0054	INSTALLED	1997
	015 "DIA	CIRC CONCR	
	LEN=0040	INSTALLED	1997
	018 "DIA	CIRC CONCR	
	LEN=0046	INSTALLED	1997
002953 FT	1 0 00093	0 00 0029+22	
	DUNN RUN		
	STRUCTURE	LENGTH	10 FT
	BMSID 61/0062/0020/0000		
0020/0000	LENGTH(AH	2187 BK	2953)
0010/2608	015 "DIA	CIRC CONCR	
0010/2318	LEN=0036	INSTALLED	1997
0010/2015	015 "DIA	CIRC CONCR	
0010/1733	LEN=0044	INSTALLED	1997
0010/1368	015 "DIA	CIRC CONCR	
0010/1008	LEN=0044	INSTALLED	1997
0010/0755	024 "DIA	CIRC CONCR	
0010/0577	LEN=0050	INSTALLED	1997
0010/0237	015 "DIA	CIRC CONCR	
000000 FT	LEN=0044	INSTALLED	1997
	018 "DIA	CIRC CONCR	
	LEN=0050	INSTALLED	1997
	015 "DIA	CIRC CONCR	
	LEN=0044	INSTALLED	1997
	015 "DIA	CIRC CONCR	
	LEN=0045	INSTALLED	1997
	015 "DIA	CIRC CONCR	
	LEN=0045	INSTALLED	1997
	1 0 00093	0 00 0000+00	
	NC SR	0062 SH	
INTER-BK	SR 0062 SH		
	(SR0062 SEG	0320/2460)	
	MFC BEGIN = B		
	BK-FOREST		(27)
0010/0000	LENGTH(AH	2953 BK	0000)

EXTRACT DATE: 12/28/2024 ROADWAY MANAGEMENT SYSTEM PAGE NUMBER: 69
PRINT DATE: 12/30/2024 SLD COUNTY/SR - ANNUAL PRINT COUNTY: WARREN
DIR: B TOTAL LEN: 12.436 MI. DIST: 01-6 SR: 59
LEFT MUN: MEAD T RIGHT MUN: MEAD T

065662 FT



065662 FT AH-MCKEAN (42)
INTER-AHD SR 0059 SH
0270/3466 (SR0059 SEG 0010/0000)
0270/2372 018 " DIA CIRC CONCR
LEN=0066 INSTALLED UNKN

EXTRACT DATE: 12/28/2024 ROADWAY MANAGEMENT SYSTEM PAGE NUMBER: 68
PRINT DATE: 12/30/2024 SLD COUNTY/SR - ANNUAL PRINT COUNTY: WARREN

DIR: B TOTAL LEN: 12.436 MI. DIST: 01-6 SR: 59
LEFT MUN: MEAD T RIGHT MUN: MEAD T

062196 FT

5

058614 FT

5

056223 FT

5

KINZUA MARINA RD
(GOVT)

0240/2011

0270/0840	030 "DIA	CIRC METAL	
	LEN=0070	INSTALLED	UNKN
0270/0697	030 "DIA	CIRC METAL	
	LEN=0060	INSTALLED	UNKN
062196 FT	1 0 00209	0 01 0599+18	
5 0270/0000	LENGTH(AH	3466 BK 3582)	
	024 "DIA	CIRC CONCR	
0260/3185	LEN=0050	INSTALLED	UNKN
	018 "DIA	CIRC METAL	
0260/2900	LEN=0044	INSTALLED	UNKN
	024 "DIA	CIRC METAL	
0260/2598	LEN=0047	INSTALLED	UNKN
	024 "DIA	CIRC METAL	
0260/2292	LEN=0047	INSTALLED	UNKN
	018 "DIA	CIRC CONCR	
0260/1958	LEN=0050	INSTALLED	UNKN
	024 "DIA	CIRC CONCR	
0260/1335	LEN=0047	INSTALLED	UNKN
	018 "DIA	CIRC METAL	
0260/1028	LEN=0060	INSTALLED	UNKN
	018 "DIA	CIRC METAL	
0260/0780	LEN=0047	INSTALLED	2003
	018 "DIA	CIRC METAL	
0260/0271	LEN=0062	INSTALLED	UNKN
058614 FT	1 0 00209	0 01 0563+61	
5 0260/0000	LENGTH(AH	3582 BK 2391)	
	018 "DIA	CIRC METAL	
0250/2391	LEN=0052	INSTALLED	2003
	018 "DIA	CIRC METAL	
0250/2108	LEN=0052	INSTALLED	UNKN
	030 "DIA	CIRC METAL	
0250/1716	LEN=0059	INSTALLED	UNKN
	018 "DIA	CIRC METAL	
0250/1437	LEN=0052	INSTALLED	2003
	018 "DIA	CIRC CONCR	
0250/1212	LEN=0058	INSTALLED	UNKN
	018 "DIA	CIRC METAL	
0250/0930	LEN=0052	INSTALLED	2003
	018 "DIA	CIRC CONCR	
0250/0620	LEN=0065	INSTALLED	UNKN
	018 "DIA	CIRC CONCR	
0250/0275	LEN=0062	INSTALLED	UNKN
	018 "DIA	CIRC CONCR	
0250/0018	LEN=0052	INSTALLED	2003
056223 FT	1 0 00209	0 01 0539+82	
5 0250/0000	LENGTH(AH	2391 BK 2341)	

EXTRACT DATE: 12/28/2024 ROADWAY MANAGEMENT SYSTEM PAGE NUMBER: 67
PRINT DATE: 12/30/2024 SLD COUNTY/SR - ANNUAL PRINT COUNTY: WARREN

DIR: B TOTAL LEN: 12.436 MI. DIST: 01-6 SR: 59
LEFT MUN: MEAD T RIGHT MUN: MEAD T

		==	0240/1375	KINZUA BEACH RD (GOVT)
053882 FT			053882 FT	1 0 00209 0 01 0516+19
			5 0240/0000	LENGTH(AH 2341 BK 1906)
			0230/1897	BMSSEN 61/0059/0230/0063
				1 0 00209 0 01 0498+07
				KINZUA RES.
051976 FT			0230/0084	BMSBG 61/0059/0230/0063
			051976 FT	1 0 00209 0 01 0497+25
				LONGHOUSE SCENIC DR
				(FRST)
KINZUA POINT (GOVT)		==	5 0230/0000	LENGTH(AH 1906 BK 2214)
0220/1796		==		
			0220/1401	024 "DIA CIRC CONCR LEN=0062 INSTALLED UNKN
			0220/1094	024 "DIA CIRC CONCR LEN=0060 INSTALLED UNKN
			0220/0494	024 "DIA CIRC CONCR LEN=0065 INSTALLED UNKN
			0220/0207	024 "DIA CIRC CONCR LEN=0055 INSTALLED UNKN
049762 FT			049762 FT	1 0 00209 0 01 0475+07
			5 0220/0000	LENGTH(AH 2214 BK 1893)
			0210/1806	018 "DIA CIRC CONCR LEN=0074 INSTALLED UNKN
			0210/1490	018 "DIA CIRC CONCR LEN=0040 INSTALLED UNKN
			0210/0976	018 "DIA CIRC CONCR LEN=0060 INSTALLED UNKN
			0210/0606	BMSSEN 61/0059/0210/0000
047869 FT			047869 FT	1 0 00209 0 01 0456+14
				JAKES RUN
			5 0210/0000	BMSBG 61/0059/0210/0000
				LENGTH(AH 1893 BK 2675)
			0200/2549	#507 FORESTRY RD (FRST)
			0200/2355	018 "DIA CIRC CONCR LEN=0054 INSTALLED UNKN

EXTRACT DATE: 12/28/2024 ROADWAY MANAGEMENT SYSTEM PAGE NUMBER: 66
PRINT DATE: 12/30/2024 SLD COUNTY/SR - ANNUAL PRINT COUNTY: WARREN

DIR: B TOTAL LEN: 12.436 MI. DIST: 01-6 SR: 59
LEFT MUN: MEAD T RIGHT MUN: MEAD T

045194 FT

042684 FT

0200/1525	018 " DIA	CIRC CONCR	UNKN
0200/1270	LEN=0055	INSTALLED	UNKN
0200/1000	018 " DIA	CIRC CONCR	UNKN
0200/0735	LEN=0055	INSTALLED	UNKN
0200/0525	018 " DIA	CIRC CONCR	UNKN
0200/0416	LEN=0050	INSTALLED	UNKN
0200/0150	018 " DIA	CIRC CONCR	UNKN
0200/0066	LEN=0080	INSTALLED	UNKN
045194 FT	018 " DIA	CIRC CONCR	UNKN
0200/0000	LEN=0068	INSTALLED	UNKN
0190/2238	024 " DIA	CIRC CONCR	UNKN
0190/1720	LEN=0047	INSTALLED	UNKN
0190/1558	018 " DIA	CIRC CONCR	UNKN
0190/1375	LEN=0053	INSTALLED	UNKN
0190/1125	018 " DIA	CIRC CONCR	UNKN
0190/0910	LEN=0052	INSTALLED	UNKN
0190/0660	018 " DIA	CIRC CONCR	UNKN
0190/0450	LEN=00209	0 01 0430+07	
0190/0240	LENGTH(AH	2675 BK 2510)	
0190/0055	024 " DIA	CIRC CONCR	2003
042684 FT	LEN=0060	INSTALLED	UNKN
0190/0000	024 " DIA	CIRC CONCR	UNKN
0180/2467	LEN=0050	INSTALLED	UNKN
0180/2201	018 " DIA	CIRC CONCR	2003
0180/2200	LEN=0050	INSTALLED	UNKN
0180/1680	018 " DIA	CIRC CONCR	UNKN
	LEN=0050	INSTALLED	UNKN
	018 " DIA	CIRC CONCR	UNKN
	LEN=0040	INSTALLED	UNKN
	018 " DIA	CIRC CONCR	UNKN

EXTRACT DATE: 12/28/2024 ROADWAY MANAGEMENT SYSTEM PAGE NUMBER: 65
PRINT DATE: 12/30/2024 SLD COUNTY/SR - ANNUAL PRINT COUNTY: WARREN

DIR: B TOTAL LEN: 12.436 MI. DIST: 01-6 SR: 59
LEFT MUN: MEAD T RIGHT MUN: MEAD T

	0180/1455	LEN=0038	INSTALLED	UNKN
		018 "DIA	CIRC CONCR	
	0180/1210	LEN=0038	INSTALLED	UNKN
		018 "DIA	CIRC CONCR	
	0180/0970	LEN=0050	INSTALLED	UNKN
040077 FT	040077 FT	1 0 00209	0 01 0378+57	
	5 0180/0000	LENGTH(AH	2607 BK 1957)	
	0170/1345	024 "DIA	CIRC CONCR	
		LEN=0050	INSTALLED	UNKN
	0170/1150	018 "DIA	CIRC CONCR	
		LEN=0060	INSTALLED	UNKN
	0170/1026	018 "DIA	CIRC CONCR	
		LEN=0049	INSTALLED	UNKN
	0170/0745	018 "DIA	CIRC CONCR	
		LEN=0051	INSTALLED	UNKN
	0170/0510	015 "DIA	CIRC CONCR	
		LEN=0061	INSTALLED	UNKN
	0170/0282	018 "DIA	CIRC CONCR	
		LEN=0050	INSTALLED	UNKN
038120 FT	038120 FT	1 0 00209	0 01 0358+97	
		030 "DIA	CIRC METAL	
		LEN=0060	INSTALLED	UNKN
	5 0170/0000	LENGTH(AH	1957 BK 2460)	
		015 "DIA	CIRC CONCR	
	0160/1862	LEN=0140	INSTALLED	2003
		ALLEGHENY TR	STRUCTURE	LENGTH 10 FT
	0160/1293	BMSID 61/0059/0160/1293		
		018 "DIA	CIRC CONCR	
	0160/1025	LEN=0144	INSTALLED	UNKN
		018 "DIA	CIRC CONCR	
	0160/0774	LEN=0130	INSTALLED	UNKN
		018 "DIA	CIRC CONCR	
	0160/0559	LEN=0100	INSTALLED	UNKN
		036 "DIA	CIRC CONCR	
	0160/0344	LEN=0031	INSTALLED	UNKN
		024 "DIA	CIRC CONCR	
	0160/0095	LEN=0078	INSTALLED	UNKN
035660 FT	035660 FT	1 0 00209	0 01 0334+37	
	5 0160/0000	LENGTH(AH	2460 BK 2492)	
		036 "DIA	CIRC CONCR	
	0150/2321	LEN=0107	INSTALLED	UNKN
		036 "DIA	CIRC CONCR	
	0150/2105	LEN=0109	INSTALLED	UNKN
KINZUA DAM (GOVT)	0150/1797		024 "DIA	CIRC CONCR

EXTRACT DATE: 12/28/2024 ROADWAY MANAGEMENT SYSTEM PAGE NUMBER: 64
PRINT DATE: 12/30/2024 SLD COUNTY/SR - ANNUAL PRINT COUNTY: WARREN

DIR: B TOTAL LEN: 12.436 MI. DIST: 01-6 SR: 59
LEFT MUN: MEAD T RIGHT MUN: MEAD T

	--+--	0150/1599	LEN=0073	INSTALLED	UNKN
	--+--	0150/1500	024 "DIA	CIRC CONCR	UNKN
	--+--	0150/1298	036 "DIA	CIRC CONCR	UNKN
	--+--	0150/1118	LEN=0085	INSTALLED	UNKN
	--+--	0150/0950	018 "DIA	CIRC CONCR	UNKN
	--+--	0150/0730	LEN=0058	INSTALLED	UNKN
	--+--	0150/0676	018 "DIA	CIRC CONCR	UNKN
	--+--	0150/0491	LEN=0056	INSTALLED	UNKN
	--+--	0150/0358	032 "DIA	CIRC CONCR	UNKN
	--+--	0150/0155	LEN=0074	INSTALLED	UNKN
	--+--	033168 FT	W 0150/0676	RWIS SITE / AT KINZUA DAM	
	--+--	0150/0000	032 "DIA	CIRC CONCR	
	--+--	0140/2818	LEN=0071	INSTALLED	UNKN
	--+--	0140/2189	030 "DIA	CIRC METAL	
	--+--	0140/1962	LEN=0075	INSTALLED	UNKN
	--+--	0140/1791	015 "DIA	CIRC CONCR	
	--+--	0140/1550	LEN=0060	INSTALLED	UNKN
	--+--	0140/1349	024 "DIA	CIRC CONCR	
	--+--	0140/1132	LEN=00209	0 01 0309+45	
	--+--	0140/1019	LENGTH(AH 2492 BK 2818)		
	--+--	0140/0882	024 "DIA	CIRC CONCR	
	--+--	0140/0190	LEN=0120	INSTALLED	UNKN
	--+--	0140/0070	018 "DIA	CIRC CONCR	
	--+--	030350 FT	LEN=0070	INSTALLED	UNKN
	--+--	0140/0000	018 "DIA	CIRC CONCR	
	--+--		LEN=0060	INSTALLED	UNKN
	--+--		030 "DIA	CIRC CONCR	
	--+--		LEN=0056	INSTALLED	UNKN
	--+--		030 "DIA	CIRC CONCR	
	--+--		LEN=0089	INSTALLED	UNKN
	--+--		018 "DIA	CIRC CONCR	
	--+--		LEN=0059	INSTALLED	UNKN
	--+--		018 "DIA	CIRC CONCR	
	--+--		LEN=0118	INSTALLED	UNKN
	--+--		018 "DIA	CIRC CONCR	
	--+--		LEN=0070	INSTALLED	UNKN
	--+--		024 "DIA	CIRC CONCR	
	--+--		LEN=0120	INSTALLED	2003
	--+--		015 "DIA	CIRC CONCR	
	--+--		LEN=0049	INSTALLED	UNKN
	--+--		1 0 00209	0 01 0281+27	
	--+--		015 "DIA	CIRC CONCR	
	--+--		LEN=0043	INSTALLED	UNKN
	--+--		LENGTH(AH 2818 BK 2043)		

033168 FT

0140/1254

030350 FT

BIG BEND ACCESS AREA (GOVT)

EXTRACT DATE: 12/28/2024 ROADWAY MANAGEMENT SYSTEM PAGE NUMBER: 63
PRINT DATE: 12/30/2024 SLD COUNTY/SR - ANNUAL PRINT COUNTY: WARREN

DIR: B TOTAL LEN: 12.436 MI. DIST: 01-6 SR: 59
LEFT MUN: MEAD T RIGHT MUN: MEAD T

028307 FT

025696 FT

0130/1723	015 "DIA	CIRC CONCR	
	LEN=0042	INSTALLED	UNKN
0130/0890	012 "DIA	CIRC CONCR	
	LEN=0045	INSTALLED	UNKN
0130/0380	015 "DIA	CIRC CONCR	
	LEN=0060	INSTALLED	UNKN
028307 FT	1 0 00209	0 01 0260+84	
0130/0000	012 "DIA	CIRC CONCR	
	LEN=0045	INSTALLED	2003
	LENGTH(AH	2043 BK 2611)	
0120/2457	012 "DIA	CIRC CONCR	
	LEN=0052	INSTALLED	UNKN
0120/2259	015 "DIA	CIRC CONCR	
	LEN=0045	INSTALLED	UNKN
0120/1947	015 "DIA	CIRC CONCR	
	LEN=0043	INSTALLED	UNKN
0120/1718	018 "DIA	CIRC CONCR	
	LEN=0043	INSTALLED	UNKN
0120/1333	015 "DIA	CIRC CONCR	
	LEN=0042	INSTALLED	UNKN
0120/1126	015 "DIA	CIRC CONCR	
	LEN=0054	INSTALLED	2003
0120/0759	012 "DIA	CIRC CONCR	
	LEN=0048	INSTALLED	UNKN
0120/0532	015 "DIA	CIRC CONCR	
	LEN=0048	INSTALLED	UNKN
0120/0275	015 "DIA	CIRC CONCR	
	LEN=0054	INSTALLED	2003
025696 FT	1 0 00209	0 01 0234+73	
0120/0000	015 "DIA	CIRC CONCR	
	LEN=0045	INSTALLED	2003
	LENGTH(AH	2611 BK 2584)	
0110/2350	015 "DIA	CIRC CONCR	
	LEN=0042	INSTALLED	UNKN
0110/2039	015 "DIA	CIRC CONCR	
	LEN=0042	INSTALLED	UNKN
0110/1536	015 "DIA	CIRC CONCR	
	LEN=0038	INSTALLED	UNKN
0110/1362	015 "DIA	CIRC CONCR	
	LEN=0038	INSTALLED	UNKN
0110/1247	015 "DIA	CIRC CONCR	
	LEN=0040	INSTALLED	UNKN
0110/1067	015 "DIA	CIRC CONCR	
	LEN=0045	INSTALLED	UNKN
0110/0865	015 "DIA	CIRC CONCR	
	LEN=0041	INSTALLED	UNKN
0110/0744	015 "DIA	CIRC CONCR	
	LEN=0044	INSTALLED	UNKN
	012 "DIA	CIRC CONCR	

EXTRACT DATE: 12/28/2024 ROADWAY MANAGEMENT SYSTEM PAGE NUMBER: 62
PRINT DATE: 12/30/2024 SLD COUNTY/SR - ANNUAL PRINT COUNTY: WARREN

DIR: B TOTAL LEN: 12.436 MI. DIST: 01-6 SR: 59
LEFT MUN: MEAD T RIGHT MUN: MEAD T

023112 FT

020808 FT

018155 FT

0110/0429	LEN=0040	INSTALLED	UNKN
012 "DIA	CIRC	CONCR	
0110/0108	LEN=0041	INSTALLED	UNKN
023112 FT	1 0 00209	0 01 0208+89	
5 0110/0000	LENGTH(AH	2584 BK 2304)	
015 "DIA	CIRC	CONCR	
0100/2292	LEN=0047	INSTALLED	2003
015 "DIA	CIRC	CONCR	
0100/2048	LEN=0046	INSTALLED	UNKN
015 "DIA	CIRC	CONCR	
0100/1716	LEN=0045	INSTALLED	UNKN
015 "DIA	CIRC	CONCR	
0100/1388	LEN=0047	INSTALLED	UNKN
015 "DIA	CIRC	CONCR	
0100/1254	LEN=0047	INSTALLED	UNKN
015 "DIA	CIRC	CONCR	
0100/1132	LEN=0048	INSTALLED	2003
015 "DIA	CIRC	CONCR	
0100/0979	LEN=0041	INSTALLED	UNKN
012 "DIA	CIRC	CONCR	
0100/0799	LEN=0047	INSTALLED	UNKN
015 "DIA	CIRC	CONCR	
0100/0641	LEN=0054	INSTALLED	UNKN
015 "DIA	CIRC	CONCR	
0100/0331	LEN=0054	INSTALLED	UNKN
020808 FT	1 0 00209	0 01 0185+85	
015 "DIA	CIRC	CONCR	
5 0100/0000	LENGTH(AH	2304 BK 2653)	
015 "DIA	CIRC	CONCR	
0090/2182	LEN=0060	INSTALLED	UNKN
015 "DIA	CIRC	CONCR	
0090/1793	LEN=0064	INSTALLED	UNKN
015 "DIA	CIRC	CONCR	
0090/1385	LEN=0065	INSTALLED	2003
015 "DIA	CIRC	CONCR	
0090/1180	LEN=0068	INSTALLED	UNKN
024 "DIA	CIRC	CONCR	
0090/0770	LEN=0068	INSTALLED	UNKN
015 "DIA	CIR	PLASTIC	
0090/0525	LEN=0048	INSTALLED	UNKN
015 "DIA	CIRC	CONCR	
0090/0156	LEN=0050	INSTALLED	UNKN
018155 FT	1 0 00209	0 01 0159+32	
5 0090/0000	LENGTH(AH	2653 BK 2206)	
015 "DIA	CIRC	CONCR	
0080/1896	LEN=0039	INSTALLED	UNKN
015 "DIA	CIRC	CONCR	
0080/1661	LEN=0043	INSTALLED	UNKN
015 "DIA	CIRC	CONCR	

EXTRACT DATE: 12/28/2024 ROADWAY MANAGEMENT SYSTEM PAGE NUMBER: 61
PRINT DATE: 12/30/2024 SLD COUNTY/SR - ANNUAL PRINT COUNTY: WARREN

DIR: B TOTAL LEN: 12.436 MI. DIST: 01-6 SR: 59
LEFT MUN: MEAD T RIGHT MUN: MEAD T

LEDA LN
(PRDR)

015949 FT

0070/0530
013917 FT

012288 FT

0080/1404	LEN=0050	INSTALLED	UNKN
0080/1166	015 "DIA	CIRC CONCR	UNKN
0080/0911	LEN=0040	INSTALLED	UNKN
0080/0548	015 "DIA	CIRC CONCR	UNKN
015949 FT	LEN=0040	INSTALLED	UNKN
0080/0000	1 0 00209	0 01 0137+26	
	LENGTH(AH	2206 BK 2032)	
0070/1342	024 "DIA	CIRC CONCR	
0070/0776	LEN=0070	INSTALLED	UNKN
	015 "DIA	CIRC CONCR	
	LEN=0050	INSTALLED	UNKN
0070/0010	BMS EN 61/0059/0070/0000		
013917 FT	1 0 00209	0 01 0116+84	
	WARD RUN		
0070/0000	BMSBG 61/0059/0070/0000		
	LENGTH(AH	2032 BK 1629)	
0060/1481	015 "DIA	CIRC CONCR	UNKN
0060/1177	LEN=0060	INSTALLED	UNKN
0060/0939	015 "DIA	CIRC CONCR	UNKN
0060/0566	LEN=0036	INSTALLED	UNKN
0060/0303	015 "DIA	CIRC CONCR	UNKN
0060/0026	LEN=0050	INSTALLED	UNKN
012288 FT	015 "DIA	CIRC CONCR	UNKN
0060/0000	LEN=0060	INSTALLED	UNKN
	018 "DIA	CIRC CONCR	UNKN
0050/2193	LEN=0048	INSTALLED	UNKN
0050/2077	018 "DIA	CIRC CONCR	UNKN
0050/1950	LEN=0070	INSTALLED	UNKN
0050/1745	018 "DIA	CIRC CONCR	UNKN
0050/1588	LEN=0060	INSTALLED	UNKN
0050/1365	018 "DIA	CIRC CONCR	UNKN
0050/1050	LEN=0070	INSTALLED	UNKN
	018 "DIA	CIRC CONCR	UNKN
	LEN=0055	INSTALLED	UNKN
	018 "DIA	CIRC CONCR	UNKN
	LEN=0001	INSTALLED	UNKN
	018 "DIA	CIR PLASTIC	
	LEN=0060	INSTALLED	UNKN
	024 "DIA	CIRC CONCR	

EXTRACT DATE: 12/28/2024 ROADWAY MANAGEMENT SYSTEM PAGE NUMBER: 60
PRINT DATE: 12/30/2024 SLD COUNTY/SR - ANNUAL PRINT COUNTY: WARREN

DIR: B TOTAL LEN: 12.436 MI. DIST: 01-6 SR: 59
LEFT MUN: MEAD T RIGHT MUN: MEAD T

	0050/0950	LEN=0060	INSTALLED	UNKN
		018 "DIA	CIR PLASTIC	
	0050/0550	LEN=0060	INSTALLED	UNKN
		018 "DIA	CIRC CONCR	
	0050/0400	LEN=0054	INSTALLED	UNKN
		018 "DIA	CIRC CONCR	
	0050/0204	LEN=0050	INSTALLED	UNKN
009970 FT	009970 FT	1 0 00209	0 01 0077+32	
		018 "DIA	CIR PLASTIC	
	0050/0000	LEN=0060	INSTALLED	2003
		LENGTH(AH	2318 BK 2810)	
		016 "DIA	CIRC CONCR	
	0040/2680	LEN=0050	INSTALLED	UNKN
		016 "DIA	CIRC CONCR	
	0040/2301	LEN=0055	INSTALLED	2003
		016 "DIA	CIRC CONCR	
	0040/1998	LEN=0050	INSTALLED	UNKN
		016 "DIA	CIRC CONCR	
	0040/1844	LEN=0045	INSTALLED	UNKN
		016 "DIA	CIRC CONCR	
	0040/1518	LEN=0044	INSTALLED	1999
		016 "DIA	CIRC METAL	
	0040/1388	LEN=0055	INSTALLED	UNKN
		018 "DIA	CIRC CONCR	
	0040/1124	LEN=0040	INSTALLED	2003
		024 "DIA	CIRC CONCR	
	0040/0871	LEN=0052	INSTALLED	UNKN
		018 "DIA	CIRC CONCR	
	0040/0515	LEN=0052	INSTALLED	UNKN
		018 "DIA	CIRC CONCR	
	0040/0391	LEN=0045	INSTALLED	UNKN
		018 "DIA	CIRC CONCR	
	0040/0034	LEN=0050	INSTALLED	1999
007160 FT	007160 FT	1 0 00209	0 01 0049+45	
	0040/0000	LENGTH(AH	2810 BK 2509)	
		024 "DIA	CIRC METAL	
	0030/1577	LEN=0068	INSTALLED	UNKN
		024 "DIA	CIRC CONCR	
	0030/1126	LEN=0072	INSTALLED	UNKN
		018 "DIA	CIRC CONCR	
	0030/0145	LEN=0059	INSTALLED	UNKN
004651 FT	004651 FT	1 0 00209	0 01 0024+36	
	0030/0000	LENGTH(AH	2509 BK 2392)	
		KECK ST		
		(T417)		
	0020/2251	030 "DIA	CIRC CONCR	

EXTRACT DATE: 12/28/2024 ROADWAY MANAGEMENT SYSTEM PAGE NUMBER: 59
PRINT DATE: 12/30/2024 SLD COUNTY/SR - ANNUAL PRINT COUNTY: WARREN

DIR: B TOTAL LEN: 12.436 MI. DIST: 01-6 SR: 59
LEFT MUN: MEAD T RIGHT MUN: MEAD T

	0020/2220	LEN=0041	INSTALLED UNKN
		015 "DIA	CIRC CONCR
	0020/1860	LEN=0045	INSTALLED UNKN
		EATON DR	
	0020/1051	(T415)	
		018 "DIA	CIRC CONCR
	0020/0942	LEN=0041	INSTALLED UNKN
		015 "DIA	CIRC CONCR
	0020/0521	LEN=0041	INSTALLED UNKN
		BROWN RUN RD	
	0020/0192	(SR2010 SEG 0010/0000)	
	0020/0114	BMSSEN 61/0059/0020/0120	
		1 0 00209 0 01 0000+00	
		BROWNS RUN	
	0020/0081	BMSBG 61/0059/0020/0120	
		LC FROM KEENAN ST	
002259 FT	0020/0054	(CONN)	
	002259 FT	1 0 00209 0 01 0000+00	
		KEENAN ST	
		(T413)	
	0020/0000	LENGTH(AH 2392 BK 2259)	
		LC TO KEENAN ST	
		(CONN)	
	0010/2162	BMSSEN 61/0059/0010/2151	
	0010/2156	1 0 00209 0 00 0000+00	
		MORRISON RUN	
	0010/2126	BMSBG 61/0059/0010/2151	
		015 "DIA	CIRC CONCR
	0010/1890	LEN=0050	INSTALLED UNKN
		WARR PENN LN	
	0010/1860	(PRDR)	
		018 "DIA	CIRC CONCR
	0010/1791	LEN=0045	INSTALLED UNKN
		018 "DIA	CIRC CONCR
	0010/1456	LEN=0051	INSTALLED UNKN
		ROGERS LN	
	0010/1157	(PRDR)	
		018 "DIA	CIRC CONCR
	0010/0474	LEN=0040	INSTALLED UNKN
		FROM 0006/0650 SH	
000000 FT	0010/0119	(CONN)	
	000000 FT	1 0 00209 0 00 0000+00	
		GRAND ARMY OF THE REP H	
		(SR0006 SEG 0650/0000)	
		NC KINZUA RD	
GRAND ARMY OF THE REP H		MFC BEGIN = C	
(SR0006 SEG 0650/0000) 0010/0000	0010/0000	LENGTH(AH 2259 BK 0000)	

EXTRACT DATE: 12/28/2024 ROADWAY MANAGEMENT SYSTEM PAGE NUMBER: 58
PRINT DATE: 12/30/2024 SLD COUNTY/SR - ANNUAL PRINT COUNTY: WARREN
DIR: B TOTAL LEN: 27.738 MI. DIST: 01-6 SR: 27
LEFT MUN: SUGAR GROVE T RIGHT MUN: SUGAR GROVE T

146459 FT

146459 FT JACKSON RUN RD

EXTRACT DATE: 12/28/2024 ROADWAY MANAGEMENT SYSTEM PAGE NUMBER: 57
PRINT DATE: 12/30/2024 SLD COUNTY/SR - ANNUAL PRINT COUNTY: WARREN

DIR: B TOTAL LEN: 27.738 MI. DIST: 01-6 SR: 27
LEFT MUN: SUGAR GROVE T RIGHT MUN: SUGAR GROVE T

	==	0590/2531	(SR0069 SEG 0220/0000)
	==	0590/2033	FRAZIER LN (PRDR)
	==	0590/1852	FRAZIER LN (PRDR)
	==	0590/1476	BMSBN 61/0027/0590/1463
	==		2 0 61024 0 00 0162+93
	==	0590/1463	BR OF JACKSON RUN
	==		BMSBG 61/0027/0590/1463
	==	0590/0020	BMSBN 61/0027/0590/0000
	==	143928 FT	2 0 61024 0 00 0148+33
	==		JACKSON RUN
	==	0590/0000	BMSBG 61/0027/0590/0000
	==		LENGTH(AH 2531 BK 2585)
	==	0580/1299	018 "DIA CIRC METAL
	==		LEN=0050 INSTALLED 1997
	==	0580/0837	018 "DIA CIRC CONCR
	==		LEN=0052 INSTALLED 1997
	==	141343 FT	LEE JOHNSON RD
	==	0580/0000	(SR4010 SEG 0010/0000)
	==		LENGTH(AH 2585 BK 2736)
	==	0570/2705	018 "DIA CIRC CONCR
	==		LEN=0066 INSTALLED UNKN
	==	0570/2058	018 "DIA CIRC CONCR
	==		LEN=0056 INSTALLED 1997
	==	0570/1079	030 "DIA CIR PLASTIC
	==		LEN=0086 INSTALLED 1997
	==	0570/0965	024 "DIA CIR PLASTIC
	==		LEN=0090 INSTALLED 2018
	==	0570/0334	018 "DIA CIRC CONCR
	==	138607 FT	LEN=0040 INSTALLED 1997
	==	0570/0000	LENGTH(AH 2736 BK 1939)
	==		024 "DIA CIRC CONCR
	==	0560/1795	LEN=0062 INSTALLED 1997
	==		018 "DIA CIRC CONCR
	==	0560/1325	LEN=0058 INSTALLED 1997
	==		024 "DIA CIRC CONCR

2 0 61024 0 00 0122+30 141343 FT
SWEDE HOLLOW RD
(T550) 0580/0000

2 0 61024 0 00 0094+77 138607 FT
DEER RUN ROAD
(T453) 0570/0000

EXTRACT DATE: 12/28/2024 ROADWAY MANAGEMENT SYSTEM PAGE NUMBER: 56
PRINT DATE: 12/30/2024 SLD COUNTY/SR - ANNUAL PRINT COUNTY: WARREN

DIR: B TOTAL LEN: 27.738 MI. DIST: 01-6 SR: 27
LEFT MUN: SUGAR GROVE T RIGHT MUN: SUGAR GROVE T

136668 FT

134452 FT

131818 FT

0560/0886	LEN=0056	INSTALLED	1997
0560/0269	024 "DIA	CIRC CONCR	
136668 FT	LEN=0068	INSTALLED	1997
0560/0000	2 0 61024 0 00 0075+38		
	LENGTH(AH 1939 BK 2216)		
0550/1781	024 "DIA	CIRC METAL	
0550/1407	LEN=0062	INSTALLED	1997
0550/0974	018 "DIA	CIRC CONCR	
	LEN=0048	INSTALLED	1997
	036 "DIA	CIRC CONCR	
	LEN=0052	INSTALLED	1997
0550/0032	BMS EN 61/0027/0550/0000		
134452 FT	BRIDGE POSTED (TONS)		
	2 0 61024 0 00 0053+11		
	SGL 24 COMB 36		
	MATTHEWS RUN		
0550/0000	BMSBG 61/0027/0550/0000		
	LENGTH(AH 2216 BK 2634)		
0540/2282	018 "DIA	CIRC CONCR	
	LEN=0058	INSTALLED	1997
0540/1661	024 "DIA	CIRC CONCR	
	LEN=0054	INSTALLED	1997
0540/0895	018 "DIA	CIRC CONCR	
	LEN=0050	INSTALLED	1997
0540/0515	018 "DIA	CIRC CONCR	
	LEN=0054	INSTALLED	1997
0540/0188	018 "DIA	CIRC CONCR	
131818 FT	LEN=0064	INSTALLED	1997
0540/0000	2 0 61024 0 00 0027+28		
	LENGTH(AH 2634 BK 2683)		
0530/2390	018 "DIA	CIRC CONCR	
	LEN=0048	INSTALLED	1997
0530/1989	018 "DIA	CIRC CONCR	
	LEN=0040	INSTALLED	1997
0530/1690	018 "DIA	CIRC CONCR	
	LEN=0054	INSTALLED	1997
0530/1312	036 "DIA	CIRC CONCR	
	LEN=0052	INSTALLED	1997
0530/0983	FIDDLER HILL RD		
	(T569)		
0530/0901	018 "DIA	CIRC CONCR	
	LEN=0056	INSTALLED	1997
0530/0771	018 "DIA	CIRC CONCR	
	LEN=0062	INSTALLED	1997

EXTRACT DATE: 12/28/2024 ROADWAY MANAGEMENT SYSTEM PAGE NUMBER: 55
PRINT DATE: 12/30/2024 SLD COUNTY/SR - ANNUAL PRINT COUNTY: WARREN

DIR: B TOTAL LEN: 27.738 MI. DIST: 01-6 SR: 27
LEFT MUN: SUGAR GROVE T RIGHT MUN: SUGAR GROVE T

2 0 61024 0 00 0000+00 129135 FT
HAZELTIME HOLLOW RD
(SR4011 SEG 0010/0000) 0530/0000

0530/0071	SUGAR GROVE BROKENSTRAW T 018 "DIA CIRC CONCR LEN=0100 INSTALLED 1997
0530/0045 129135 FT	
5 0530/0000	LENGTH(AH 2683 BK 3535)
RBR	
0520/3389	BMS EN 61/0027/0520/3359 1 1 04014 0 00 0207+46 P3
RBR	
0520/3359	HAZELTIME HOLLOW RUN BMSBG 61/0027/0520/3359
0520/3216	015 "DIA CIRC CONCR LEN=0052 INSTALLED 1997
0520/2754	015 "DIA CIRC CONCR LEN=0060 INSTALLED 1997
0520/2405	018 "DIA CIRC CONCR LEN=0052 INSTALLED 1997
0520/2021	018 "DIA CIRC CONCR LEN=0054 INSTALLED 1997
0520/1780	024 "DIA CIRC CONCR LEN=0052 INSTALLED 1997
0520/1285	015 "DIA CIRC CONCR LEN=0046 INSTALLED 1997
0520/1080	015 "DIA CIRC CONCR LEN=0049 INSTALLED 1997
0520/0710	015 "DIA CIRC CONCR LEN=0048 INSTALLED 1997
0520/0119 125600 FT	015 "DIA CIRC CONCR LEN=0044 INSTALLED 1997
5 0520/0000	1 1 04014 0 00 0173+87 LENGTH(AH 3535 BK 3433)
0510/3257	018 "DIA CIRC CONCR LEN=0040 INSTALLED 2018
0510/2992	018 "DIA CIRC CONCR LEN=0056 INSTALLED 1997
0510/2625	015 "DIA CIRC CONCR LEN=0048 INSTALLED 1997
0510/2159	018 "DIA CIRC CONCR LEN=0060 INSTALLED 1997
0510/1631	018 "DIA CIRC CONCR LEN=0056 INSTALLED 1997
0510/1229	015 "DIA CIRC CONCR LEN=0050 INSTALLED 1997
0510/1093	BMS EN 61/0027/0510/1069

TELIC RUN RD
(T432)

0510/1202

EXTRACT DATE: 12/28/2024 ROADWAY MANAGEMENT SYSTEM PAGE NUMBER: 54
PRINT DATE: 12/30/2024 SLD COUNTY/SR - ANNUAL PRINT COUNTY: WARREN

DIR: B TOTAL LEN: 27.738 MI. DIST: 01-6 SR: 27
LEFT MUN: BROKENSTRAW T RIGHT MUN: BROKENSTRAW T

			1 1 04014 0 00 0150+38 TELICK RUN
		0510/1069	BMSBG 61/0027/0510/1069
		0510/0094	015 "DIA CIRC CONCR LEN=0048 INSTALLED 1997
122167 FT		122167 FT	1 1 04014 0 00 0139+69
		0510/0000	LENGTH(AH 3433 BK 3420)
		0500/2628	015 "DIA CIRC CONCR LEN=0042 INSTALLED 1997
		0500/2160	015 "DIA CIRC CONCR LEN=0039 INSTALLED 1997
		0500/1340	015 "H 60" W CON BOX CUL LEN=0035 INSTALLED 1997
		0500/0813	018 "DIA CIRC CONCR LEN=0058 INSTALLED 1997
		0500/0442	015 "DIA CIRC CONCR LEN=0099 INSTALLED 1997
118747 FT		118747 FT	1 1 04014 0 00 0105+64
		0500/0000	NC MA THEWS RUN RD LENGTH(AH 3420 BK 3499)
		0490/2615	030 "DIA CIR PLASTIC LEN=0065 INSTALLED 1997
MURRAY HILL RD (T430)		0490/2116	BMSSEN 61/0027/0490/2098 1 1 04014 0 00 0091+60
		0490/2098	BROWNS RUN BMSBG 61/0027/0490/2098
		0490/0072	018 "DIA CIRC CONCR LEN=0046 INSTALLED 1997
115248 FT		115248 FT	1 1 04014 0 00 0070+62
		0490/0000	NC MA THEWS RUN RD LENGTH(AH 3499 BK 3383)
		0480/3169	015 "DIA CIRC CONCR LEN=0060 INSTALLED 1997
		0480/2774	015 "DIA CIRC CONCR LEN=0056 INSTALLED 1997
		0480/2405	015 "DIA CIRC CONCR LEN=0054 INSTALLED 1997
			015 "DIA CIRC CONCR

EXTRACT DATE: 12/28/2024 ROADWAY MANAGEMENT SYSTEM PAGE NUMBER: 53
PRINT DATE: 12/30/2024 SLD COUNTY/SR - ANNUAL PRINT COUNTY: WARREN

DIR: B TOTAL LEN: 27.738 MI. DIST: 01-6 SR: 27
LEFT MUN: BROKENSTRAW T RIGHT MUN: BROKENSTRAW T

		0480/2106	LEN=0099	INSTALLED	1997
			030 "DIA	CIRC CONCR	
		0480/1815	LEN=0060	INSTALLED	1997
			018 "DIA	CIRC CONCR	
		0480/1514	LEN=0057	INSTALLED	1997
			018 "DIA	CIR PLASTIC	
		0480/0191	LEN=0053	INSTALLED	UNKN
	111865 FT	111865 FT	1 1 04014	0 00 0036+88	
		0480/0000	LENGTH(AH 3383	BK 3686)	
			BROKENSTRAW		
		0470/3638	YOUNGSVILLE B		
NINTH ST (BORO)	0470/3355				
		0470/2846	018 "DIA	CIRC CONCR	
			LEN=0036	INSTALLED	1997
		0470/2675	018 "H 30 "W	ELLIP METAL	
			LEN=0037	INSTALLED	1997
EIGHTH ST (BORO)	0470/2662				
		0470/2220	015 "DIA	CIRC CONCR	
			LEN=0036	INSTALLED	1997
SEVENTH ST (BORO)	0470/2189				
SIXTH ST (BORO)	0470/1750				
		0470/1510	018 "DIA	CIRC CONCR	
			LEN=0037	INSTALLED	1997
		0470/1488	COLEMAN AL		
FIFTH ST (BORO)	0470/1411				
FOURTH ST (BORO)	0470/1047				
		0470/0978	ELM ST		
THIRD ST (BORO)	0470/0676				
		0470/0388	015 "DIA	CIRC CONCR	
			LEN=0037	INSTALLED	1997
		0470/0351	HIGHLAND AV		
			(SR4013	SEG 0010/0000)	
		0470/0319	015 "DIA	CIRC CONCR	
			LEN=0038	INSTALLED	1997
	108179 FT	108179 FT	1 1 04014	0 00 0000+00	
			EAST MAIN ST		
			(SR3022	SEG 0010/0000)	
		0470/0000	LENGTH(AH 3686	BK 2506)	

EXTRACT DATE: 12/28/2024 ROADWAY MANAGEMENT SYSTEM PAGE NUMBER: 52
PRINT DATE: 12/30/2024 SLD COUNTY/SR - ANNUAL PRINT COUNTY: WARREN

DIR: B TOTAL LEN: 27.738 MI. DIST: 01-6 SR: 27
LEFT MUN: YOUNGSVILLE B RIGHT MUN: YOUNGSVILLE B

BROAD ST
(BORO)
HIGH ST
(BORO)

0460/1870

0460/1708

WATER ST
(BORO)

0460/0774

105673 FT

105673 FT

GRAND ARMY OF THE REP H
(SR0006 SEG 0340/0000)

0450/2333

ROSS ST
(T523)
CHURCH ST
(T382)

0450/0890

0450/0390
103340 FT

DALRYMPLE ST
(SR3007 SEG 0290/0000)

0450/0000

0460/2351

015 "DIA CIRC CONCR
LEN=0035 INSTALLED 1997

0460/1404

015 "DIA CIRC CONCR
LEN=0035 INSTALLED 1997

0460/0940

015 "DIA CIRC CONCR
LEN=0035 INSTALLED 1997

0460/0843

HAZARD PL
(BORO)

0460/0470

015 "DIA CIRC CONCR
LEN=0040 INSTALLED UNKN

0460/0207

012 "DIA CIR PLASTIC
LEN=0030 INSTALLED 1997

0460/0177

FROM 0006/0401 SH
(CONN)

105673 FT

1 0 00088 0 00 1001+34
GRAND ARMY OF THE REP H
(SR0006 SEG 0400/0000)

INTER-BK

OLD PITTSFIELD RD
(SR3016 SEG 0040/3705)

0460/0000

GRAND ARMY OF THE REP H
(SR0006 SEG 0400/0000)

105673 FT

LTH AH 000100 BK 002333

7454/0000

GRAND ARMY OF THE REP H
(SR0006 SEG 0340/0000)

INTER-AHD

0450/2333

PITTSFIELD T
OLD PITTSFIELD RD

0450/1918

(T443)

0450/1168

018 "DIA CIRC CONCR
LEN=0052 INSTALLED 1997

103340 FT

1 0 00089 0 03 1032+16

NC MAIN ST

DAVEY HILL RD

(SR3007 SEG 0290/0000)

0450/0000

LENGTH(AH 2333 BK 2214)
018 "DIA CIRC CONCR

EXTRACT DATE: 12/28/2024 ROADWAY MANAGEMENT SYSTEM PAGE NUMBER: 51
PRINT DATE: 12/30/2024 SLD COUNTY/SR - ANNUAL PRINT COUNTY: WARREN

DIR: B TOTAL LEN: 27.738 MI. DIST: 01-6 SR: 27
LEFT MUN: PITTSFIELD T RIGHT MUN: PITTSFIELD T

HICKORY LN
(T445)

101126 FT

0430/1481

098679 FT

095974 FT

0440/2179 LEN=0045 INSTALLED UNKN
0440/1957 BMSSEN 61/0027/0440/1839
1 0 00089 0 03 1009+87
LITTLE BROKENSTRAW CREE
0440/1817 BMSBG 61/0027/0440/1839

0440/0144 018 "DIA CIRC CONCR
LEN=0046 INSTALLED 1997
101126 FT 1 0 00089 0 03 1009+87
5 0440/0000 LENGTH(AH 2214 BK 2447)

0430/1347 015 "DIA CIRC CONCR
LEN=0044 INSTALLED 1997
0430/0874 015 "DIA CIRC CONCR
LEN=0060 INSTALLED 1997

0430/0051 048"H 48"W CON BOX CUL
LEN=0064 INSTALLED 1997
098679 FT 1 0 00089 0 03 0985+56
5 0430/0000 LENGTH(AH 2447 BK 2705)

0420/2306 015 "DIA CIRC CONCR
LEN=0058 INSTALLED 1997
0420/2016 015 "DIA CIRC CONCR
LEN=0056 INSTALLED 1997
0420/1725 015 "DIA CIRC CONCR
LEN=0054 INSTALLED 1997
0420/1206 018 "DIA CIR PLASTIC
LEN=0052 INSTALLED 1997

0420/0533 015 "DIA CIRC METAL
LEN=0056 INSTALLED 1997
0420/0241 015 "DIA CIRC CONCR
LEN=0045 INSTALLED 1997
0420/0011 BMSSEN 61/0027/0420/0000
095974 FT 1 0 00089 0 03 0958+34
BROKSTRAW BR
5 0420/0000 BMSBG 61/0027/0420/0000
LENGTH(AH 2705 BK 2104)

0410/1364 015 "DIA CIRC CONCR
LEN=0049 INSTALLED 1997

015 "DIA CIRC CONCR

EXTRACT DATE: 12/28/2024 ROADWAY MANAGEMENT SYSTEM PAGE NUMBER: 50
PRINT DATE: 12/30/2024 SLD COUNTY/SR - ANNUAL PRINT COUNTY: WARREN

DIR: B TOTAL LEN: 27.738 MI. DIST: 01-6 SR: 27
LEFT MUN: PITTSFIELD T RIGHT MUN: PITTSFIELD T

		0410/0448	LEN=0080	INSTALLED	1997
		048 "DIA	CIRC CONCR		
093870 FT		0410/0040	LEN=0092	INSTALLED	UNKN
		093870 FT	1 0 00089 0 02	0934+73	
		0410/0000	LENGTH(AH 2104	BK 2497)	
		015 "DIA	CIRC CONCR		
		0400/2101	LEN=0052	INSTALLED	1997
		015 "DIA	CIRC CONCR		
		0400/1567	LEN=0056	INSTALLED	1997
		015 "DIA	CIRC CONCR		
		0400/1245	LEN=0056	INSTALLED	1997
		015 "DIA	CIRC CONCR		
		0400/1092	LEN=0052	INSTALLED	1997
		015 "DIA	CIRC CONCR		
		0400/0947	LEN=0065	INSTALLED	1997
		015 "DIA	CIRC CONCR		
		0400/0685	LEN=0056	INSTALLED	1997
		015 "DIA	CIRC CONCR		
091373 FT		0400/0260	LEN=0064	INSTALLED	1997
		091373 FT	1 0 00089 0 02	0909+76	
		0400/0000	LENGTH(AH 2497	BK 2396)	
		015 "DIA	CIRC CONCR		
		0390/2278	LEN=0054	INSTALLED	1997
		015 "DIA	CIRC CONCR		
		0390/1470	LEN=0052	INSTALLED	1997
		048 "DIA	CIRC CONCR		
		0390/0993	LEN=0062	INSTALLED	1997
		015 "DIA	CIRC CONCR		
		0390/0720	LEN=0052	INSTALLED	1997
		0390/0052	BMS EN 61/0027/0390/0000		
088977 FT		088977 FT	1 0 00089 0 02	0885+79	
			BLUE EYE RUN		
		0390/0000	BMS BG 61/0027/0390/0000		
			LENGTH(AH 2396	BK 2104)	
MOORE LN (PRDR)	0380/1671				
		086873 FT			
1 0 00089 0 02 0865+45	086873 FT				
SR 0426 SH					
(SR0426 SEG 0004/0000)	0380/0000				
SR 0426 SH					
(SR0426 SEG 0005/0000)	0370/2088				
FOR SR 0426 AND 0027					
		0370/1994	018 "DIA	CIRC CONCR	
			LEN=0150	INSTALLED	1997

DIST: 01-6 SR: 27
RIGHT MUN: PITTSFIELD T

EXTRACT DATE: 12/28/2024 ROADWAY MANAGEMENT SYSTEM PAGE NUMBER: 48
PRINT DATE: 12/30/2024 SLD COUNTY/SR - ANNUAL PRINT COUNTY: WARREN

DIR: B TOTAL LEN: 27.738 MI. DIST: 01-6 SR: 27
LEFT MUN: PITTSFIELD T RIGHT MUN: PITTSFIELD T

1 0 00089 0 02 0779+19 078324 FT
MICKLE HILL RD
(SR3008 SEG 0170/3910) 0340/0000

1 0 00089 0 02 0747+35 075143 FT
SHELL RD
(T397) 0330/0000

HILL RD
(T396) 0320/0834

071815 FT

0340/1432	BMSBG 61/0027/0340/1432
0340/1378	018 "DIA CIRC CONCR
0340/1050	LEN=0035 INSTALLED UNKN
	015 "DIA CIRC CONCR
	LEN=0030 INSTALLED 1997
078324 FT	
0340/0000	LENGTH(AH 1624 BK 3181)
	018 "DIA CIR PLASTIC
0330/2953	LEN=0032 INSTALLED 1997
0330/2554	BMSBG 61/0027/0330/2548
	1 0 00089 0 02 0764+26
	GARLAND RUN
0330/2543	BMSBG 61/0027/0330/2548
0330/1744	BMSBG 61/0027/0330/1702
	1 0 00089 0 02 0764+26
	GARLAND RUN
0330/1702	BMSBG 61/0027/0330/1702
0330/0900	030 "DIA CIRC CONCR
	LEN=0054 INSTALLED 1997
0330/0304	036 "H 72 "W CON BOX CUL
075143 FT	LEN=0040 INSTALLED 1997
0330/0000	LENGTH(AH 3181 BK 3328)
	018 "DIA CIRC CONCR
0320/3298	LEN=0046 INSTALLED 1997
	015 "DIA CIRC CONCR
0320/3049	LEN=0042 INSTALLED 1997
	015 "DIA CIRC CONCR
0320/2697	LEN=0047 INSTALLED 1997
	060 "H 60 "W BOX CULVRT*
0320/2020	LEN=0040 INSTALLED 1997
	018 "DIA CIRC CONCR
0320/1740	LEN=0052 INSTALLED 1997
	018 "DIA CIRC CONCR
0320/1294	LEN=0048 INSTALLED 1997
	024 "DIA CIRC CONCR
0320/0910	LEN=0050 INSTALLED 1997
	018 "DIA CIRC CONCR
0320/0592	LEN=0052 INSTALLED 1997
071815 FT	1 0 00089 0 02 0714+06
	054 "H 72 "W CON BOX CUL

EXTRACT DATE: 12/28/2024 ROADWAY MANAGEMENT SYSTEM PAGE NUMBER: 47
PRINT DATE: 12/30/2024 SLD COUNTY/SR - ANNUAL PRINT COUNTY: WARREN

DIR: B TOTAL LEN: 27.738 MI. DIST: 01-6 SR: 27
LEFT MUN: PITTSFIELD T RIGHT MUN: PITTSFIELD T

TORPEDO RD
(T393)

068492 FT

0310/0000

065751 FT

PENNDOT STOCKPILE 4

0320/0000	LEN=0036	INSTALLED	UNKN
0310/2895	LENGTH(AH 3328 BK 3323)		
0310/2631	018 "DIA CIRC CONCR		
	LEN=0048	INSTALLED	1997
	018 "DIA CIRC CONCR		
	LEN=0045	INSTALLED	1997
0310/1794	015 "DIA CIRC CONCR		
0310/1430	LEN=0046	INSTALLED	1997
0310/1202	015 "DIA CIRC CONCR		
	LEN=0045	INSTALLED	1997
	BMS EN 61/0027/0310/1191		
	1 0 00089 0 02 0692+81		
	GARLAND RUN		
0310/1191	BMS BG 61/0027/0310/1191		
0310/0266	030 "DIA CIRC CONCR		
068492 FT	LEN=0040	INSTALLED	1997
	1 0 00089 0 02 0680+73		
	ROSS HILL RD		
	(SR3011 SEG 0170/1391)		
0310/0000	LENGTH(AH 3323 BK 2741)		
0300/2318	015 "DIA CIRC CONCR		
0300/1910	LEN=0054	INSTALLED	1997
	015 "DIA CIRC CONCR		
	LEN=0040	INSTALLED	1997
0300/1255	018 "DIA CIRC CONCR		
0300/1060	LEN=0046	INSTALLED	1997
	036 "DIA CIRC CONCR		
	LEN=0056	INSTALLED	1997
0300/0433	015 "DIA CIRC CONCR		
	LEN=0062	INSTALLED	1997
0300/0300	030 "DIA CIRC CONCR		
065751 FT	LEN=0050	INSTALLED	1997
	1 0 00089 0 02 0653+32		
	030 "DIA CIRC CONCR		
	LEN=0060	INSTALLED	UNKN
0300/0000	LENGTH(AH 2741 BK 2019)		
0290/1799	015 "DIA CIRC CONCR		
0290/1448	LEN=0046	INSTALLED	1997
	018 "DIA CIRC CONCR		
	LEN=0040	INSTALLED	1997
	015 "DIA CIRC CONCR		
0290/1200	LEN=0050	INSTALLED	1997
	030 "DIA CIRC CONCR		
0290/0748	LEN=0064	INSTALLED	1997

EXTRACT DATE: 12/28/2024 ROADWAY MANAGEMENT SYSTEM PAGE NUMBER: 46
PRINT DATE: 12/30/2024 SLD COUNTY/SR - ANNUAL PRINT COUNTY: WARREN

DIR: B TOTAL LEN: 27.738 MI. DIST: 01-6 SR: 27
LEFT MUN: PITTSFIELD T RIGHT MUN: PITTSFIELD T

(GOVT)

0290/0225

063732 FT

061819 FT

059909 FT

057871 FT

==		018 "DIA CIRC CONCR
---	0290/0060	LEN=0052 INSTALLED 1997
---	063732 FT	1 0 00089 0 02 0633+13
---		PITTSFIELD
---		DEERFIELD T
---	5 0290/0000	LENGTH(AH 2019 BK 1913)
---	0280/1734	024 "DIA CIRC CONCR
---	0280/1540	LEN=0064 INSTALLED 1997
---	0280/1200	015 "DIA CIRC CONCR
---	0280/0970	LEN=0046 INSTALLED 1997
---		015 "DIA CIRC CONCR
---		LEN=0050 INSTALLED 1997
---		015 "DIA CIRC CONCR
---		LEN=0056 INSTALLED 1997
---		018 "DIA CIRC CONCR
---	0280/0257	LEN=0040 INSTALLED 1997
---	061819 FT	1 0 00089 0 02 0614+72
---	5 0280/0000	LENGTH(AH 1913 BK 1910)
---		015 "DIA CIRC CONCR
---	0270/1062	LEN=0052 INSTALLED 1997
---		1 0 00089 0 02 0595+22
---	059909 FT	TIDIOUTE CREEK RD
---		(SR3009 SEG 0140/2299)
---	5 0270/0000	LENGTH(AH 1910 BK 2038)
---	0260/1910	015 "DIA CIRC CONCR
---	0260/1615	LEN=0054 INSTALLED 1997
---	0260/1200	015 "DIA CIRC CONCR
---	0260/1021	LEN=0052 INSTALLED 1997
---	0260/0760	015 "DIA CIRC CONCR
---	0260/0297	LEN=0046 INSTALLED 1997
---	0260/0086	015 "DIA CIRC CONCR
---	057871 FT	LEN=0046 INSTALLED 1997
---	5 0260/0000	1 0 00089 0 02 0574+88
---		LENGTH(AH 2038 BK 1996)
---	0250/1703	024 "DIA CIRC CONCR
---	0250/1287	LEN=0046 INSTALLED 1997
---		024 "DIA CIRC CONCR
---		LEN=0048 INSTALLED 1997
---		015 "DIA CIRC CONCR

EXTRACT DATE: 12/28/2024 ROADWAY MANAGEMENT SYSTEM PAGE NUMBER: 45
PRINT DATE: 12/30/2024 SLD COUNTY/SR - ANNUAL PRINT COUNTY: WARREN

DIR: B TOTAL LEN: 27.738 MI. DIST: 01-6 SR: 27
LEFT MUN: DEERFIELD T RIGHT MUN: DEERFIELD T

	0250/1123	LEN=0046	INSTALLED	1997
		024 "DIA	CIRC CONCR	
	0250/0915	LEN=0052	INSTALLED	1997
		036 "DIA	CIRC CONCR	
055875 FT	0250/0240	LEN=0052	INSTALLED	1997
	055875 FT	1 0 00089	0 02 0554+80	
		DEERFIELD		
		ELDRED T		
	0250/0000	LENGTH(AH	1996 BK 2606)	
		015 "DIA	CIRC CONCR	
	0240/2464	LEN=0044	INSTALLED	1997
		015 "DIA	CIRC CONCR	
	0240/2228	LEN=0048	INSTALLED	1997
NEWTON RD (T381)	0240/1583			
		015 "DIA	CIRC CONCR	
	0240/1280	LEN=0042	INSTALLED	1997
		BROWN RD		
	0240/1165	(T380)		
053269 FT	0240/0031	BMS EN 61/0027/0240/0000		
	053269 FT	1 0 00089	0 02 0528+67	
		CALDWELL CK.		
		BMSBG 61/0027/0240/0000		
	0240/0000	LENGTH(AH	2606 BK 3118)	
		018 "DIA	CIRC CONCR	
	0230/2117	LEN=0040	INSTALLED	1997
		030 "DIA	CIRC CONCR	
	0230/1587	LEN=0056	INSTALLED	1997
		018 "DIA	CIRC CONCR	
	0230/1257	LEN=0046	INSTALLED	1997
		015 "DIA	CIRC CONCR	
	0230/0842	LEN=0050	INSTALLED	1997
		018 "DIA	CIRC CONCR	
	0230/0434	LEN=0046	INSTALLED	1997
050151 FT	050151 FT	1 0 00089	0 02 0497+60	
	0230/0000	LENGTH(AH	3118 BK 1794)	
		015 "DIA	CIRC CONCR	
	0220/1604	LEN=0044	INSTALLED	1997
		015 "DIA	CIRC CONCR	
	0220/1402	LEN=0046	INSTALLED	1997
		024 "DIA	CIRC CONCR	
	0220/1225	LEN=0046	INSTALLED	1997
		015 "DIA	CIRC CONCR	
	0220/1030	LEN=0043	INSTALLED	1997

[illegible]

DIR: B TOTAL LEN: 27.738 MI. DIST: 01-6 SR: 27
LEFT MUN: ELDRED T RIGHT MUN: ELDRED T

EXTRACT DATE: 12/28/2024 ROADWAY MANAGEMENT SYSTEM PAGE NUMBER: 42
PRINT DATE: 12/30/2024 SLD COUNTY/SR - ANNUAL PRINT COUNTY: WARREN

DIR: B TOTAL LEN: 27.738 MI. DIST: 01-6 SR: 27
LEFT MUN: ELDRED T RIGHT MUN: ELDRED T

1 0 00089 0 02 0341+00 034514 FT
CHAPPEL HILL RD
(T355) 0170/0000

032631 FT

030398 FT

027895 FT

>-----<	0170/1914	DUNDERDALE CREEK STRUCTURE LENGTH 27 FT BMSID 61/0027/0170/1914
-----	0170/0930	036 "DIA CIRC CONCR LEN=0056 INSTALLED 1997
-----	0170/0017	018 "DIA CIRC CONCR LEN=0062 INSTALLED 1997
=====	034514 FT	EMERSON HILL RD (T359)
=====	0170/0000	LENGTH(AH 2760 BK 1883)
-----	0160/1514	024 "DIA CIRC CONCR LEN=0041 INSTALLED 1997
-----	0160/0931	015 "DIA CIRC CONCR LEN=0042 INSTALLED 1997
-----	0160/0801	015 "DIA CIRC CONCR LEN=0070 INSTALLED 1997
-----	032631 FT	1 0 00089 0 02 0322+17 ELDRED SOUTHWEST T
-----	0160/0000	LENGTH(AH 1883 BK 2233)
=====	0150/1522	GOODWILL HILL RD (T314)
-----	0150/1493	018 "DIA CIRC CONCR LEN=0062 INSTALLED 1997
-----	0150/1142	018 "DIA CIRC CONCR LEN=0052 INSTALLED 1997
-----	0150/0640	015 "DIA CIRC CONCR LEN=0046 INSTALLED 1997
-----	0150/0246	018 "DIA CIRC CONCR LEN=0062 INSTALLED 1997
=====	030398 FT	1 0 00089 0 02 0299+84
=====	0150/0000	LENGTH(AH 2233 BK 2503)
-----	0140/2345	015 "DIA CIRC CONCR LEN=0052 INSTALLED 1997
-----	0140/2025	015 "DIA CIRC CONCR LEN=0052 INSTALLED 1997
-----	0140/1527	024 "DIA CIRC CONCR LEN=0058 INSTALLED 1997
-----	0140/1223	015 "DIA CIRC CONCR LEN=0048 INSTALLED 1997
-----	0140/0430	015 "DIA CIRC CONCR LEN=0054 INSTALLED 1997
-----	027895 FT	1 0 00089 0 02 0274+82

EXTRACT DATE: 12/28/2024 ROADWAY MANAGEMENT SYSTEM PAGE NUMBER: 41
PRINT DATE: 12/30/2024 SLD COUNTY/SR - ANNUAL PRINT COUNTY: WARREN

DIR: B TOTAL LEN: 27.738 MI. DIST: 01-6 SR: 27
LEFT MUN: SOUTHWEST T RIGHT MUN: SOUTHWEST T

	026172 FT		026172 FT	1 0 00089 0 02 0257+59
SELKIRK RD				SELKIRK RD
(SR3004 SEG 0110/2540)	0130/0000	==	5 0130/0000	(T315)
		---		LENGTH(AH 1723 BK 2265)
		---	0120/1844	015 "DIA CIRC CONCR
		---		LEN=0056 INSTALLED 1997
		---	0120/1096	024 "DIA CIRC CONCR
		---		LEN=0064 INSTALLED 1997
		==	0120/0749	GOODWILL HILL RD
		---		(T314)
		---	0120/0597	015 "DIA CIRC CONCR
		---		LEN=0054 INSTALLED 1997
		---	0120/0210	015 "DIA CIRC CONCR
		---		LEN=0058 INSTALLED 1997
023907 FT			023907 FT	1 0 00089 0 02 0235+02
			5 0120/0000	LENGTH(AH 2265 BK 1879)
		---		018 "DIA CIRC CONCR
		---	0110/1273	LEN=0045 INSTALLED 1997
		---	0110/0812	024 "DIA CIRC CONCR
		---		LEN=0058 INSTALLED 1997
		---	0110/0381	015 "DIA CIRC CONCR
		---	022028 FT	LEN=0044 INSTALLED 1997
1 0 00089 0 02 0216+20	022028 FT			
HUNTER SCHOOL RD		==	5 0110/0000	LENGTH(AH 1879 BK 2138)
(T308)	0110/0000	---		015 "DIA CIRC CONCR
		---	0100/1524	LEN=0052 INSTALLED 1997
		---		015 "DIA CIRC CONCR
		---	0100/1199	LEN=0046 INSTALLED 1997
		---		015 "DIA CIRC CONCR
		---	0100/0930	LEN=0049 INSTALLED 1997
		---		015 "DIA CIRC CONCR
		---	0100/0582	LEN=0050 INSTALLED 1997
019890 FT			019890 FT	1 0 00089 0 01 0196+96
				COLORADO RD

[illegible]

EXTRACT DATE: 12/28/2024 ROADWAY MANAGEMENT SYSTEM PAGE NUMBER: 39
PRINT DATE: 12/30/2024 SLD COUNTY/SR - ANNUAL PRINT COUNTY: WARREN

DIR: B TOTAL LEN: 27.738 MI. DIST: 01-6 SR: 27
LEFT MUN: SOUTHWEST T RIGHT MUN: SOUTHWEST T

1 0 00089 0 01 0118+85 012048 FT
HUNTER SCHOOL RD
(T308) 0070/0000

012048 FT HUNTER SCHOOL RD
(T308)
5 0070/0000 LENGTH(AH 3236 BK 2601)

009447 FT

0060/1333 015 "DIA CIRC CONCR
LEN=0055 INSTALLED 1997
0060/1115 015 "DIA CIRC CONCR
LEN=0056 INSTALLED 1997
CHENEY RD
0060/1069 (T307)
015 "DIA CIRC CONCR
LEN=0048 INSTALLED 1997
0060/0782 015 "DIA CIRC CONCR
LEN=0048 INSTALLED 1997
0060/0377 024 "DIA CIRC CONCR
LEN=0059 INSTALLED 1997
0060/0145 1 0 00089 0 01 0093+34
5 0060/0000 LENGTH(AH 2601 BK 1854)

007593 FT

007593 FT 1 0 00089 0 01 0074+80
5 0050/0000 LENGTH(AH 1854 BK 2499)
015 "DIA CIRC METAL
0040/2216 LEN=0042 INSTALLED 1997
015 "DIA CIRC CONCR
0040/1895 LEN=0043 INSTALLED 1997
024 "DIA CIRC CONCR
0040/1565 LEN=0056 INSTALLED 1997
015 "DIA CIRC CONCR
0040/1329 LEN=0074 INSTALLED 1997
015 "DIA CIRC CONCR
0040/1143 LEN=0044 INSTALLED 1997
015 "DIA CIRC CONCR
0040/0878 LEN=0062 INSTALLED 1997
015 "DIA CIRC CONCR
0040/0690 LEN=0062 INSTALLED 1997
015 "DIA CIRC CONCR
0040/0531 LEN=0046 INSTALLED 1997
015 "DIA CIRC CONCR
0040/0350 LEN=0042 INSTALLED 1997
015 "DIA CIRC CONCR
0040/0237 LEN=0042 INSTALLED 1997
005094 FT 1 0 00089 0 01 0049+73
5 0040/0000 LENGTH(AH 2499 BK 3418)
015 "DIA CIRC CONCR

005094 FT

EXTRACT DATE: 12/28/2024 ROADWAY MANAGEMENT SYSTEM PAGE NUMBER: 38
PRINT DATE: 12/30/2024 SLD COUNTY/SR - ANNUAL PRINT COUNTY: WARREN

DIR: B TOTAL LEN: 27.738 MI. DIST: 01-6 SR: 27
LEFT MUN: SOUTHWEST T RIGHT MUN: SOUTHWEST T

THOMPSON LN
(PRDR)

0030/0430
001676 FT

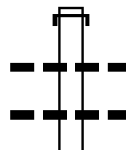
2 0 61001 0 00 0107+80 001390 FT
ENTERPRISE RD
(SR3002 SEG 0040/1808) 0020/0000

000000 FT

0030/3332	LEN=0052	INSTALLED	1997
0030/3047	015 "DIA	CIRC CONCR	
0030/2752	LEN=0052	INSTALLED	1997
0030/2443	015 "DIA	CIRC CONCR	
0030/2074	LEN=0046	INSTALLED	1997
0030/1803	015 "DIA	CIRC CONCR	
0030/1605	LEN=0045	INSTALLED	UNKN
0030/1230	018 "DIA	CIRC CONCR	
0030/1021	LEN=0056	INSTALLED	1997
0030/0748	015 "DIA	CIRC CONCR	
0030/0501	LEN=0048	INSTALLED	1997
0030/0484	015 "DIA	CIRC CONCR	
	LEN=0042	INSTALLED	1997
	018 "DIA	CIRC CONCR	
	LEN=0046	INSTALLED	1997
	015 "DIA	CIRC CONCR	
	LEN=0046	INSTALLED	1997
	015 "DIA	CIRC CONCR	
	LEN=0048	INSTALLED	1997
	TIDROUTE	ENTERPRISE RD	
	(SR3002 SEG 0050/0000)		
	015 "DIA	CIRC CONCR	
	LEN=0058	INSTALLED	1997
001676 FT	1 0 00089 0 01 0015+73		
0030/0000	LENGTH(AH 3418 BK 0286)		
0020/0148	BMSID 61/0027/0020/0068		
	2 0 61001 0 00 0108+53		
	PINE CREEK		
0020/0068	BMSBG 61/0027/0020/0068		
001390 FT			
0020/0000	LENGTH(AH 0286 BK 1390)		
	PINE CK. BR.		
	STRUCTURE LENGTH 21 FT		
0010/1303	BMSID 61/0027/0010/1303		
0010/0904	024 "DIA CIR PLASTIC		
0010/0570	LEN=0050	INSTALLED	1997
0010/0182	015 "DIA	CIRC CONCR	
000000 FT	LEN=0062	INSTALLED	1997
	015 "DIA	CIRC CONCR	
	LEN=0030	INSTALLED	1997
	1 0 00089 0 00 0000+00		
	NC SR 0027 SH		
INTER-BK	SR 0027 SH		
	(SR0027 SEG 0290/1432)		
	MFC BEGIN = C		
	BK-VENANGO (60)		
0010/0000	LENGTH(AH 1390 BK 0000)		

EXTRACT DATE: 12/28/2024 ROADWAY MANAGEMENT SYSTEM PAGE NUMBER: 37
 PRINT DATE: 12/30/2024 SLD COUNTY/SR - ANNUAL PRINT COUNTY: WARREN
 DIR: B TOTAL LEN: 46.538 MI. DIST: 01-6 SR: 6
 LEFT MUN: SHEFFIELD T RIGHT MUN: SHEFFIELD T

245720 FT



245653 FT AH-MCKEAN (42)
 INTER-AHD MAIN ST
 0970/3759 (SR0006 SEG 0010/0000)
 024 " DIA CIRC CONCR
 0970/3441 LEN=0045 INSTALLED 1998
 015 " DIA CIRC CONCR
 0970/3042 LEN=0055 INSTALLED 1998
 024 " DIA CIRC CONCR

EXTRACT DATE: 12/28/2024 ROADWAY MANAGEMENT SYSTEM PAGE NUMBER: 36
PRINT DATE: 12/30/2024 SLD COUNTY/SR - ANNUAL PRINT COUNTY: WARREN

DIR: B TOTAL LEN: 46.538 MI. DIST: 01-6 SR: 6
LEFT MUN: SHEFFIELD T RIGHT MUN: SHEFFIELD T

FORESTRY RD
(FRST)

0970/0305
241961 FT

240544 FT

0970/2701	LEN=0050	INSTALLED	1998
048 "DIA	CIRC	CONCR	
0970/2496	LEN=0055	INSTALLED	1998
018 "DIA	CIRC	CONCR	
0970/2228	LEN=0050	INSTALLED	1998
015 "DIA	CIRC	CONCR	
0970/2012	LEN=0065	INSTALLED	1998
015 "DIA	CIRC	CONCR	
0970/1817	LEN=0070	INSTALLED	1998
015 "DIA	CIRC	CONCR	
0970/1600	LEN=0080	INSTALLED	1998
015 "DIA	CIRC	CONCR	
0970/1412	LEN=0045	INSTALLED	1998
015 "DIA	CIRC	CONCR	
0970/1160	LEN=0050	INSTALLED	1998
015 "DIA	CIRC	CONCR	
0970/0626	LEN=0050	INSTALLED	1998
0970/0014	BMS EN 61/0006/0970/0000		
241894 FT	1 0 00095 0 03 0939+03		
	2 MI. RUN BR		
0970/0000	BMS BG 61/0006/0970/0000		
	LENGTH(AH 3759 BK 1417)		
0960/1200	015 "DIA	CIRC	CONCR
	LEN=0060	INSTALLED	1998
0960/0551	018 "DIA	CIRC	CONCR
	LEN=0050	INSTALLED	1998
0960/0314	015 "DIA	CIRC	CONCR
240477 FT	LEN=0035	INSTALLED	1998
0960/0000	1 0 00095 0 03 0924+86		
	LENGTH(AH 1417 BK 2450)		
0950/2398	015 "DIA	CIRC	CONCR
	LEN=0045	INSTALLED	1998
0950/1985	036 "DIA	CIRC	CONCR
	LEN=0050	INSTALLED	1998
0950/1695	015 "DIA	CIRC	CONCR
	LEN=0053	INSTALLED	1998
0950/1493	015 "DIA	CIR	PLASTIC
	LEN=0053	INSTALLED	1998
0950/1325	015 "DIA	CIRC	CONCR
	LEN=0050	INSTALLED	1998
0950/0933	015 "DIA	CIRC	CONCR
	LEN=0045	INSTALLED	1998
0950/0851	015 "DIA	CIRC	CONCR
	LEN=0045	INSTALLED	1998
0950/0584	018 "DIA	CIRC	METAL
	LEN=0045	INSTALLED	1998
	015 "DIA	CIRC	CONCR

EXTRACT DATE: 12/28/2024 ROADWAY MANAGEMENT SYSTEM PAGE NUMBER: 35
PRINT DATE: 12/30/2024 SLD COUNTY/SR - ANNUAL PRINT COUNTY: WARREN

DIR: B TOTAL LEN: 46.538 MI. DIST: 01-6 SR: 6
LEFT MUN: SHEFFIELD T RIGHT MUN: SHEFFIELD T

Station	Distance (FT)	Notes	Material	Length (FT)	Installation Date
238094 FT	0950/0264	LEN=0050	INSTALLED	1998	
	238027 FT	1 0 00095	0 03 0900+36		
	0950/0000	LENGTH(AH 2450 BK 2514)			
	015 "DIA	CIRC CONCR			
	0940/2386	LEN=0050	INSTALLED	1998	
	015 "DIA	CIRC CONCR			
	0940/1908	LEN=0050	INSTALLED	1998	
	015 "DIA	CIRC CONCR			
	0940/1296	LEN=0060	INSTALLED	1998	
	018 "DIA	CIRC CONCR			
235580 FT	0940/0946	LEN=0068	INSTALLED	UNKN	
	030 "DIA	CIRC CONCR			
	0940/0175	LEN=0040	INSTALLED	1998	
	235513 FT	1 0 00095	0 03 0875+36		
	0940/0000	LENGTH(AH 2514 BK 2498)			
	015 "DIA	CIRC CONCR			
	0930/1713	LEN=0045	INSTALLED	1998	
	015 "DIA	CIRC CONCR			
	0930/1127	LEN=0050	INSTALLED	1998	
	015 "DIA	CIRC CONCR			
FORESTRY RD (FRST)	0930/0965	LEN=0040	INSTALLED	1998	
	015 "DIA	CIRC CONCR			
	0930/0838	LEN=0045	INSTALLED	1998	
	015 "DIA	CIRC CONCR			
	0930/0768	LEN=0045	INSTALLED	1998	
	018 "DIA	CIRC CONCR			
	0930/0640	LEN=0045	INSTALLED	1998	
	015 "DIA	CIRC CONCR			
	0930/0367	LEN=0050	INSTALLED	1998	
	233015 FT	1 0 00095	0 03 0850+38		
233082 FT	0930/0000	LENGTH(AH 2498 BK 2349)			
	015 "DIA	CIRC CONCR			
	0920/1890	LEN=0040	INSTALLED	1998	
	015 "DIA	CIRC CONCR			
	0920/0721	LEN=0040	INSTALLED	1998	
	0920/0015	BMS EN 61/0006/0920/0000			
	230666 FT	1 0 00095	0 03 0826+92		
	ROYSTONE RUN				
	BMSBG 61/0006/0920/0000				
	0920/0000	LENGTH(AH 2349 BK 2597)			
230733 FT	015 "DIA	CIRC CONCR			
	0910/2173	LEN=0045	INSTALLED	1998	

EXTRACT DATE: 12/28/2024 ROADWAY MANAGEMENT SYSTEM PAGE NUMBER: 34
PRINT DATE: 12/30/2024 SLD COUNTY/SR - ANNUAL PRINT COUNTY: WARREN

DIR: B TOTAL LEN: 46.538 MI. DIST: 01-6 SR: 6
LEFT MUN: SHEFFIELD T RIGHT MUN: SHEFFIELD T

228136 FT

224961 FT

0910/1783	015 "DIA	CIRC CONCR	
	LEN=0045	INSTALLED	1998
0910/1500	015 "DIA	CIRC CONCR	
	LEN=0045	INSTALLED	1998
0910/1369	024 "DIA	CIRC CONCR	
	LEN=0045	INSTALLED	1998
0910/1000	024 "DIA	CIRC CONCR	
	LEN=0045	INSTALLED	1998
0910/0730	024 "DIA	CIRC CONCR	
	LEN=0040	INSTALLED	1998
0910/0534	024 "DIA	CIRC CONCR	
	LEN=0040	INSTALLED	UNKN
0910/0345	015 "DIA	CIRC CONCR	
	LEN=0040	INSTALLED	1998
228069 FT	1 0 00095	0 02 0800	+79
	015 "DIA	CIRC CONCR	
	LEN=0045	INSTALLED	1998
5 0910/0000	LENGTH(AH	2597 BK	3175)
0900/2463	018 "DIA	CIRC CONCR	
	LEN=0045	INSTALLED	1998
0900/2125	030 "DIA	CIRC CONCR	
	LEN=0045	INSTALLED	1998
0900/1669	015 "DIA	CIRC CONCR	
	LEN=0040	INSTALLED	1998
0900/1498	030 "DIA	CIRC CONCR	
	LEN=0045	INSTALLED	1998
0900/1355	018 "DIA	CIRC CONCR	
	LEN=0045	INSTALLED	1998
0900/1162	018 "DIA	CIRC CONCR	
	LEN=0045	INSTALLED	1998
0900/0829	024 "DIA	CIR PLASTIC	
	LEN=0040	INSTALLED	1996
0900/0582	024 "DIA	CIRC CONCR	
	LEN=0045	INSTALLED	1998
0900/0412	018 "DIA	CIRC CONCR	
	LEN=0040	INSTALLED	1998
0900/0285	018 "DIA	CIRC CONCR	
	LEN=0040	INSTALLED	1998
224894 FT	1 0 00095	0 02 0769	+13
5 0900/0000	LENGTH(AH	3175 BK	3044)
0890/2857	024 "DIA	CIRC CONCR	
	LEN=0040	INSTALLED	1998
0890/2665	018 "DIA	CIRC CONCR	
	LEN=0075	INSTALLED	1998
0890/2328	024 "DIA	CIRC CONCR	
	LEN=0040	INSTALLED	1998
0890/2030	024 "DIA	CIRC CONCR	
	LEN=0040	INSTALLED	1998
	018 "DIA	CIRC CONCR	

EXTRACT DATE: 12/28/2024 ROADWAY MANAGEMENT SYSTEM PAGE NUMBER: 33
PRINT DATE: 12/30/2024 SLD COUNTY/SR - ANNUAL PRINT COUNTY: WARREN

DIR: B TOTAL LEN: 46.538 MI. DIST: 01-6 SR: 6
LEFT MUN: SHEFFIELD T RIGHT MUN: SHEFFIELD T

		-- --	0890/1686	LEN=0040	INSTALLED	1998
		-- --	0890/1271	018 "DIA	CIRC CONCR	1998
		-- --	0890/0989	LEN=0040	INSTALLED	1998
		-- --	0890/0513	018 "DIA	CIRC CONCR	1998
		-- --	0890/0240	LEN=0040	INSTALLED	1998
		-- --	0890/0120	018 "DIA	CIRC CONCR	1998
		-- --	0890/0003	LEN=0040	INSTALLED	1998
	221917 FT		221850 FT	1 0 00095	0 02 0738+69	
		-- --	0890/0000	LENGTH(AH	3044 BK 2179)	
		-- --	0880/1916	018 "DIA	CIRC CONCR	1998
		-- --	0880/1652	LEN=0052	INSTALLED	1998
		-- --	0880/1458	018 "DIA	CIRC CONCR	1998
OLD 9 AND 10 RD		-- --	0880/1458	LEN=0055	INSTALLED	1998
(TWP)	0880/1458	== ==	0880/1410	BARNES ST		
		-- --	0880/1410	(TWP)		
		-- --	0880/1021	030 "DIA	CIRC CONCR	1998
		-- --	0880/0572	LEN=0060	INSTALLED	1998
		-- --	0880/0424	024 "DIA	CIRC CONCR	1998
		-- --	0880/0349	LEN=0050	INSTALLED	1998
FOREST RANGER STATION R		-- --	0880/0349	024 "DIA	CIRC CONCR	1998
(GOVT)		-- --	0880/0030	LEN=0055	INSTALLED	1998
FOREST RANGER STATION R		-- --	0880/0030	BMSSEN 61/0006/0880/0000		
(GOVT)		-- --	219738 FT	1 0 00095	0 02 0716+73	
		-- --	219671 FT	DEER LICK CK		
		-- --	0880/0000	BMSBG 61/0006/0880/0000		
		-- --	0880/0000	LENGTH(AH	2179 BK 2141)	
		-- --	0870/1962			
TOLLGATE RD		-- --	0870/1554	HORTON AV		
(T324)		-- --	0870/1554	(SR2004 SEG 0010/3424)		
DEERLICK ST		-- --				
(T322)		-- --				
	217597 FT		217530 FT	1 0 00095	0 02 0695+57	
			NC GRAND ARMY OF THE REP HW			
		-- --	0870/0000	LENGTH(AH	2141 BK 2221)	
		-- --	0860/2138	018 "DIA	CIRC CONCR	1998
		-- --	0860/2138	LEN=0050	INSTALLED	1998
		-- --	0860/2138	018 "DIA	CIRC CONCR	1998

EXTRACT DATE: 12/28/2024 ROADWAY MANAGEMENT SYSTEM PAGE NUMBER: 32
PRINT DATE: 12/30/2024 SLD COUNTY/SR - ANNUAL PRINT COUNTY: WARREN

DIR: B TOTAL LEN: 46.538 MI. DIST: 01-6 SR: 6
LEFT MUN: SHEFFIELD T RIGHT MUN: SHEFFIELD T

MEAD ST
(T341)

0860/0468

NORTH ST
(T320)

0860/0075
215376 FT

FIRST ST
(T343)

0850/2455

SECOND ST
(T345)
TIONESTA ST
(T347)

0850/2102

0850/1743

FOULKROD ST
(T351)

0850/1180

DUNHAM ST
(T350)
WILLOW ST
(T353)

0850/0844

0850/0520
212197 FT

210512 FT

0860/1930 LEN=0055 INSTALLED 1998

030 "DIA CIRC CONCR

0860/1618 LEN=0070 INSTALLED 1998

015 "DIA CIRC CONCR

0860/0993 LEN=0055 INSTALLED UNKN

024 "DIA CIRC CONCR

0860/0456 LEN=0050 INSTALLED UNKN

018 "DIA CIRC CONCR

0860/0092 LEN=0050 INSTALLED 1998

215309 FT 1 0 00095 0 02 0673+36

NC CRARY AV

MAIN ST

5 0860/0000 LENGTH(AH 2221 BK 3179)

015 "DIA CIRC CONCR

0850/3067 LEN=0050 INSTALLED 1998

TO 0666/0150 SH

0850/2968 (CONN)

018 "DIA CIRC CONCR

0850/2452 LEN=0030 INSTALLED 1998

048"H 48"W CON BOX CUL

0850/1388 LEN=0050 INSTALLED 1998

018 "DIA CIRC CONCR

0850/1152 LEN=0047 INSTALLED UNKN

212130 FT 1 0 00095 0 01 0641+57

NC MAIN ST

5 0850/0000 LENGTH(AH 3179 BK 1685)

024 "DIA CIRC CONCR

0840/0450 LEN=0070 INSTALLED 1998

210445 FT 1 0 00095 0 01 0624+25

EXTRACT DATE: 12/28/2024 ROADWAY MANAGEMENT SYSTEM PAGE NUMBER: 31
PRINT DATE: 12/30/2024 SLD COUNTY/SR - ANNUAL PRINT COUNTY: WARREN

DIR: B TOTAL LEN: 46.538 MI. DIST: 01-6 SR: 6
LEFT MUN: SHEFFIELD T RIGHT MUN: SHEFFIELD T

FOUR MILE RD
(T548)

208033 FT

0820/1014

205854 FT

203624 FT

036 " DIA CIRC CONCR	
LEN=0045 INSTALLED 1998	
LENGTH(AH 1685 BK 2479)	
018 " DIA CIRC CONCR	
LEN=0040 INSTALLED 1998	
018 " DIA CIRC CONCR	
LEN=0040 INSTALLED 1998	
018 " DIA CIRC CONCR	
LEN=0045 INSTALLED 1998	
018 " DIA CIRC CONCR	
LEN=0040 INSTALLED 1998	
207966 FT 1 0 00095 0 01 0599+47	
0830/0000 LENGTH(AH 2479 BK 2179)	
024 " DIA CIRC CONCR	
LEN=0050 INSTALLED 1998	
0820/1922	
0820/1034 SAYBROOK RD	
(T546)	
0820/0062 BMS EN 61/0006/0820/0000	
205787 FT 1 0 00095 0 01 0577+37	
P3	
FOUR MILE RUN	
BMSBG 61/0006/0820/0000	
0820/0000 LENGTH(AH 2179 BK 2230)	
203557 FT 1 0 00095 0 01 0558+72	
0810/0000 LENGTH(AH 2230 BK 2536)	
018 " DIA CIRC CONCR	
LEN=0058 INSTALLED 1998	
018 " DIA CIRC CONCR	
LEN=0040 INSTALLED 1998	
018 " DIA CIRC CONCR	
LEN=0060 INSTALLED 1998	
018 " DIA CIRC CONCR	
LEN=0050 INSTALLED UNKN	
018 " DIA CIRC CONCR	
LEN=0080 INSTALLED 1998	
0800/0814	
SHEFFIELD	

EXTRACT DATE: 12/28/2024 ROADWAY MANAGEMENT SYSTEM PAGE NUMBER: 30
PRINT DATE: 12/30/2024 SLD COUNTY/SR - ANNUAL PRINT COUNTY: WARREN

DIR: B TOTAL LEN: 46.538 MI. DIST: 01-6 SR: 6
LEFT MUN: SHEFFIELD T RIGHT MUN: SHEFFIELD T

201088 FT

197820 FT

195204 FT

SCHOOL ST
(T389)

0780/0000

0800/0773	MEAD T
018 "DIA	CIRC CONCR
LEN=0035	INSTALLED 1998
015 "DIA	CIRC CONCR
LEN=0060	INSTALLED 1998
015 "DIA	CIRC CONCR
LEN=0050	INSTALLED 1998
0800/0247	HUCKABONE RD
(T403)	
0800/0088	1 0 00095 0 01 0533+12
201021 FT	5 LENGTH(AH 2536 BK 3268)
0800/0000	024 "DIA CIRC CONCR
0790/3230	LEN=0040 INSTALLED 1998
036 "DIA	CIRC CONCR
LEN=0035	INSTALLED 1998
0790/3000	018 "DIA CIRC CONCR
LEN=0035	INSTALLED 1998
0790/2650	LEN=0035 INSTALLED 1998
0790/1732	BRENNAN RD
(T403)	
018 "DIA	CIRC CONCR
LEN=0035	INSTALLED 1998
0790/1608	LEN=0035 INSTALLED 1998
197753 FT	1 0 00095 0 01 0493+05
018 "DIA	CIRC CONCR
LEN=0050	INSTALLED UNKN
5 0790/0000	LENGTH(AH 3268 BK 2616)
018 "DIA	CIRC CONCR
LEN=0050	INSTALLED 1998
0780/2126	SIX MILE RD
0780/1811	(T387)
018 "DIA	CIRC CONCR
LEN=0040	INSTALLED 1998
0780/1625	BMS EN 61/0006/0780/1234
0780/1297	1 0 00095 0 01 0483+09
0780/1234	SIX MILE RUN
BMS BG 61/0006/0780/1234	
0780/0294	018 "DIA CIRC CONCR
LEN=0040	INSTALLED 1998
195137 FT	1 0 00095 0 01 0470+67
018 "DIA	CIRC CONCR
LEN=0040	INSTALLED 2002
5 0780/0000	LENGTH(AH 2616 BK 2292)

EXTRACT DATE: 12/28/2024 ROADWAY MANAGEMENT SYSTEM PAGE NUMBER: 29
PRINT DATE: 12/30/2024 SLD COUNTY/SR - ANNUAL PRINT COUNTY: WARREN

DIR: B TOTAL LEN: 46.538 MI. DIST: 01-6 SR: 6
LEFT MUN: MEAD T RIGHT MUN: MEAD T

	==	0770/1614	PENNDOT STOCKPILE 7
	---	0770/1275	(GOVT) 018 "DIA CIRC CONCR LEN=0060 INSTALLED 2002
192912 FT	---	0770/0178	018 "DIA CIRC CONCR LEN=0035 INSTALLED 2002
	---	192845 FT	1 0 00095 0 01 0447+85
	S	0770/0000	LENGTH(AH 2292 BK 2084) EASY LN (PRDR)
	==	0760/1933	018 "DIA CIRC CONCR
	---	0760/1770	LEN=0050 INSTALLED 1998
	---	0760/0867	015 "DIA CIRC CONCR LEN=0045 INSTALLED 1998
	---	0760/0597	015 "DIA CIRC CONCR LEN=0045 INSTALLED 1998
1 0 00095 0 01 0427+01 190828 FT MOUNTAIN VIEW LN (PRDR)		190761 FT	CHERRY GROVE RD (SR2001 SEG 0230/3138)
	==	S 0760/0000	LENGTH(AH 2084 BK 3164) 036 "DIA CIRC CONCR
	---	0750/2936	LEN=0045 INSTALLED 1998
	---	0750/2540	016 "DIA CIRC CONCR LEN=0035 INSTALLED 1998
	---	0750/2030	015 "DIA CIRC CONCR LEN=0035 INSTALLED 1998
	---	0750/1862	016 "DIA CIRC CONCR LEN=0035 INSTALLED 1998
	---	0750/1384	018 "DIA CIRC CONCR LEN=0035 INSTALLED 1998
	---	0750/1115	018 "DIA CIRC CONCR LEN=0035 INSTALLED 1998
	---	0750/0747	016 "DIA CIRC CONCR LEN=0035 INSTALLED 1998
187664 FT		187597 FT	1 0 00095 0 01 0395+40
		S 0750/0000	LENGTH(AH 3164 BK 3104) 048"H 32"W CONC STRUCT
	---	0740/2821	LEN=0045 INSTALLED 1998
	---	0740/1852	016 "DIA CIRC CONCR LEN=0036 INSTALLED 1998
	---	0740/1515	018 "DIA CIRC CONCR LEN=0036 INSTALLED 1998
	---	0740/1241	016 "DIA CIRC CONCR LEN=0036 INSTALLED 1998

EXTRACT DATE: 12/28/2024 ROADWAY MANAGEMENT SYSTEM PAGE NUMBER: 28
PRINT DATE: 12/30/2024 SLD COUNTY/SR - ANNUAL PRINT COUNTY: WARREN

DIR: B TOTAL LEN: 46.538 MI. DIST: 01-6 SR: 6
LEFT MUN: MEAD T RIGHT MUN: MEAD T

				0740/1088	018 "DIA CIRC CONCR LEN=0036 INSTALLED 1998
				0740/0516	016 "DIA CIRC CONCR LEN=0035 INSTALLED 1998
				0740/0238	016 "DIA CIRC CONCR LEN=0035 INSTALLED 1998
				0740/0028	012 "DIA CIRC CONCR LEN=0035 INSTALLED 1998
	184560 FT			184493 FT	1 0 00095 0 01 0364+36
				5 0740/0000	NC GRAND ARMY OF THE REP HW LENGTH(AH 3104 BK 1971)
				0730/1738	018 "DIA CIRC CONCR UNKN LEN=0060
				0730/1451	012 "DIA CIRC CONCR LEN=0040 INSTALLED 1998
				0730/1327	030 "DIA CIRC CONCR LEN=0035 INSTALLED 1998
				0730/1170	MEAD CLARENDON B
				0730/0920	018 "DIA CIRC CONCR LEN=0035 INSTALLED UNKN
WOOD ST (BORO)	0730/0727				PLEASANT ST (BORO)
				0730/0662	018 "DIA CIRC CONCR LEN=0035 INSTALLED 1998
				0730/0501	ERIE ST (BORO)
				0730/0367	012 "DIA CIRC CONCR LEN=0035 INSTALLED 1998
HIGH ST (BORO)	0730/0193			0730/0219	LEN=0035 INSTALLED 1998
	182589 FT			182522 FT	1 0 00095 0 00 0338+95
					RAILROAD ST (SR2006 SEG 0120/1572)
				5 0730/0000	LENGTH(AH 1971 BK 1393)
				0720/1112	EXCHANGE ST (BORO)
				0720/1091	018 "DIA CIR PLASTIC LEN=0020 INSTALLED UNKN
ANCHOR ST (BORO)	0720/1004			0720/0988	018 "DIA CIRC CONCR LEN=0030 INSTALLED 1998
MILEY AV (BORO)	0720/0652			0720/0423	BROWN AV (BORO)

EXTRACT DATE: 12/28/2024 ROADWAY MANAGEMENT SYSTEM PAGE NUMBER: 27
PRINT DATE: 12/30/2024 SLD COUNTY/SR - ANNUAL PRINT COUNTY: WARREN

DIR: B TOTAL LEN: 46.538 MI. DIST: 01-6 SR: 6
LEFT MUN: CLARENDON B RIGHT MUN: CLARENDON B

		0720/0392	018 "DIA CIRC CONCR LEN=0030 INSTALLED 1998
		0720/0262	018 "DIA CIRC CONCR LEN=0030 INSTALLED 1998
181196 FT		181129 FT	1 0 00095 0 00 0325+00 ELLISON ST (BORO)
	==	5 0720/0000	LENGTH(AH 1393 BK 1414) LEVI ST (BORO)
	==	0710/1269	(BORO)
		0710/1001	030 "DIA CIRC CONCR LEN=0045 INSTALLED 1998
		0710/0718	024 "DIA CIRC CONCR LEN=0030 INSTALLED 1998
TERRACE HAVEN DR (BORO)			
		0710/0505	
179782 FT	==	179715 FT	1 0 00095 0 00 0310+90 NC MA IN ST CLARENDON MEAD T
		5 0710/0000	LENGTH(AH 1414 BK 2384) 018 "DIA CIRC CONCR
		0700/2290	LEN=0045 INSTALLED 1998
		0700/1960	018 "DIA CIRC CONCR LEN=0045 INSTALLED 1998
		0700/1577	018 "DIA CIRC CONCR LEN=0050 INSTALLED 1998
		0700/1327	024 "DIA CIRC CONCR LEN=0050 INSTALLED 1998
		0700/1088	018 "DIA CIRC CONCR LEN=0045 INSTALLED 1998
		0700/0647	018 "DIA CIRC CONCR LEN=0050 INSTALLED 1998
		0700/0446	018 "DIA CIRC CONCR LEN=0045 INSTALLED 1998
	==	0700/0386	PIONEER ST (T407)
177398 FT		177331 FT	1 0 00095 0 00 0286+85 GIBSON ST (T409)
	==	5 0700/0000	LENGTH(AH 2384 BK 3151) 018 "DIA CIRC CONCR
		0690/3151	LEN=0040 INSTALLED UNKN PINE ST (T405)
	==	0690/2800	MEAD BL (T421)
		0690/2373	015 "DIA CIRC CONCR LEN=0045 INSTALLED 1998 MEAD BL

EXTRACT DATE: 12/28/2024 ROADWAY MANAGEMENT SYSTEM PAGE NUMBER: 26
PRINT DATE: 12/30/2024 SLD COUNTY/SR - ANNUAL PRINT COUNTY: WARREN

DIR: B TOTAL LEN: 46.538 MI. DIST: 01-6 SR: 6
LEFT MUN: MEAD T RIGHT MUN: MEAD T

1 0 00095 0 00 0255+50 174247 FT
DUTCHMAN RUN RD
(T425) 0690/0000

171150 FT

==	0690/1873	(T421)
==	0690/1006	REZELLE LN (TWP)
---	0690/0850	015 "DIA CIRC CONCR LEN=0045 INSTALLED 1998
---	0690/0321	015 "DIA CIRC CONCR LEN=0045 INSTALLED 1998
---	0690/0153	BMSSEN 61/0006/0690/0134 1 0 00095 0 00 0256+77 DUTCHMAN TR
---	0690/0134	BMSBG 61/0006/0690/0134 174180 FT
==	5 0690/0000	LENGTH(AH 3151 BK 3097) GRIFF HILL RD (T419)
==	0680/2942	018 "DIA CIRC CONCR
---	0680/2935	LEN=0050 INSTALLED 1998
---	0680/2615	018 "DIA CIRC METAL
---	0680/2271	LEN=0050 INSTALLED 1998
---	0680/2081	018 "DIA CIRC METAL
---	0680/1604	LEN=0055 INSTALLED 1998
---	0680/1212	018 "DIA CIRC CONCR
---	0680/0819	LEN=0055 INSTALLED 1998
---	0680/0503	018 "DIA CIRC CONCR
---	0680/0050	LEN=0055 INSTALLED 1998
---	171083 FT	BMSSEN 61/0006/0680/0000 1 0 00095 0 00 0224+42 DUTHCHMANS
---	5 0680/0000	BMSBG 61/0006/0680/0000 LENGTH(AH 3097 BK 2538)
---	0670/1853	018 "DIA CIRC CONCR
---	0670/1688	LEN=0060 INSTALLED 1998
---	0670/1282	036 "DIA CIRC CONCR
---	0670/0558	LEN=0075 INSTALLED 1998
---	0670/0013	021 "DIA CIRC CONCR
---		LEN=0060 INSTALLED 1998
---		024 "DIA CIRC CONCR
---		LEN=0060 INSTALLED 1998
---		036 "H 72 "W CONC STRUCT
---		LEN=0060 INSTALLED 1998

EXTRACT DATE: 12/28/2024 ROADWAY MANAGEMENT SYSTEM PAGE NUMBER: 25
PRINT DATE: 12/30/2024 SLD COUNTY/SR - ANNUAL PRINT COUNTY: WARREN

DIR: B TOTAL LEN: 46.538 MI. DIST: 01-6 SR: 6
LEFT MUN: MEAD T RIGHT MUN: MEAD T

168612 FT

1 0 00095 0 00 0173+00 166030 FT
KEENAN ST
(T413) 0660/0000

WARR PENN LN
(PRDR) 0650/1761

TO SR 0059/0010 SH
(CONN) 0650/0117

1 0 00095 0 00 0137+55 162499 FT
WARREN KINZUA RD
(SR0059 SEG 0010/0000) 0650/0000

168545 FT 1 0 00095 0 00 0198+82
5 0670/0000 LENGTH(AH 2538 BK 2582)
015 "DIA CIRC CONCR
0660/2119 LEN=0060 INSTALLED 1998
0660/1040 BMSSEN 61/0006/0660/0987
1 0 00095 0 00 0182+98
DUTCHMANS
0660/0995 BMSBG 61/0006/0660/0987
GRIFF HILL RD
0660/0521 (T419)
LC TO GRIFF HILL RD
0660/0297 (CONN)
0660/0127 BMSSEN 61/0006/0660/0113
1 0 00095 0 00 0174+19
PICNIC RUN
0660/0115 BMSBG 61/0006/0660/0113
165963 FT
5 0660/0000 LENGTH(AH 2582 BK 3531)
015 "DIA CIRC CONCR
0650/3371 LEN=0060 INSTALLED 1998
015 "DIA CIRC CONCR
0650/2965 LEN=0075 INSTALLED 1998
018 "DIA CIRC CONCR
0650/2566 LEN=0060 INSTALLED 1998
015 "DIA CIRC METAL
0650/2414 LEN=0045 INSTALLED 1998
0650/1823 BMSSEN 61/0006/0650/1797
1 0 00095 0 00 0155+60
MORRISON RUN
0650/1797 BMSBG 61/0006/0650/1797
MORRISON RUN RD
0650/1761 (FRST)
018 "DIA CIRC CONCR
0650/0106 LEN=0050 INSTALLED 1998
NC GRAND ARMY OF THE REP HW
5 0650/0000 LENGTH(AH 3531 BK 1146)
045 "DIA CIRC CONCR
0646/0905 LEN=0060 INSTALLED UNKN
021 "DIA CIRC CONCR
0646/0588 LEN=0050 INSTALLED UNKN

EXTRACT DATE: 12/28/2024 ROADWAY MANAGEMENT SYSTEM PAGE NUMBER: 24
PRINT DATE: 12/30/2024 SLD COUNTY/SR - ANNUAL PRINT COUNTY: WARREN

DIR: B TOTAL LEN: 46.538 MI. DIST: 01-6 SR: 6
LEFT MUN: MEAD T RIGHT MUN: MEAD T

1 0 00095 0 00 0130+50 161353 FT
PENNSYLVANIA AV
(SR6006 SEG 0070/0799) 0646/0000
FROM 6006/0070 SH
(CONN) 0644/2091

159157 FT

Station	Structure	Material	Length	Notes
0646/0416	021 DIA	CIRC CONCR	LEN=0050	INSTALLED UNKN
0646/0231	018 DIA	CIRC CONCR	LEN=0050	INSTALLED UNKN
0646/0155	018 DIA	CIRC CONCR	LEN=0050	INSTALLED UNKN
161286 FT				
0646/0000			LENGTH(AH 1146 BK 2196)	
0644/2036	018 DIA	CIRC CONCR	LEN=0050	INSTALLED UNKN
0644/1689	018 DIA	CIRC CONCR	LEN=0015	INSTALLED 1998
0644/1644	(AAR 505727N) #TRKS 01			
0644/1338	048 DIA	CIRC CONCR	LEN=0045	INSTALLED 1998
0644/1310	RETAINING WALL			BMSID 61/0006/0644/2006
0644/0985	RETAINING WALL			BMSID 61/0006/0644/0920
0644/0915	024 DIA	CIRC CONCR	LEN=0045	INSTALLED 1998
0644/0830	RETAINING WALL			BMSID 61/0006/0644/2006
0644/0563	RETAINING WALL			BMSID 61/0006/0644/0920
0644/0517	036 DIA	CIRC CONCR	LEN=0075	INSTALLED 1998
0644/0336	018 DIA	CIRC CONCR	LEN=0040	INSTALLED 1998
0644/0256	018 DIA	CIRC CONCR	LEN=0040	INSTALLED 1998
0644/0210	030 DIA	CIRC CONCR	LEN=0040	INSTALLED 1998
159090 FT				
0644/0000	2 0 61047 0 00 0082+00		LENGTH(AH 2196 BK 3065)	
0634/2382	OTT RUN		STRUCTURE LENGTH 10 FT	
0634/1900	BMSID 61/0006/0634/2383			
0634/1515	018 DIA	CIRC CONCR	LEN=0045	INSTALLED 1998
0634/1235	018 DIA	CIRC CONCR	LEN=0050	INSTALLED 1998
	024 DIA	CIRC CONCR	LEN=0050	INSTALLED 1998
	RETAINING WALL			END

EXTRACT DATE: 12/28/2024 ROADWAY MANAGEMENT SYSTEM PAGE NUMBER: 23
PRINT DATE: 12/30/2024 SLD COUNTY/SR - ANNUAL PRINT COUNTY: WARREN

DIR: B TOTAL LEN: 46.538 MI. DIST: 01-6 SR: 6
LEFT MUN: MEAD T RIGHT MUN: MEAD T

156092 FT

153018 FT

0634/1206	BMSID 61/0006/0634/0958
0634/0958	RETAINING WALL BEGIN
0634/0760	BMSID 61/0006/0634/0958
	036 "DIA CIRC PLASTIC
	LEN=0050 INSTALLED 1998
156025 FT	2 0 61047 0 00 0048+99
	MEAD
0634/0000	PLEASANT T
0624/2899	LENGTH(AH 3065 BK 3074)
0624/2600	024 "DIA CIRC CONCR
0624/2355	LEN=0075 INSTALLED 1998
0624/2117	024 "DIA CIRC CONCR
	LEN=0050 INSTALLED 1998
0624/2026	024 "DIA CIRC CONCR
0624/1857	LEN=0055 INSTALLED 1998
0624/1683	024 "DIA CIRC CONCR
0624/1395	LEN=0050 INSTALLED 1998
0624/1335	024 "DIA CIRC CONCR
0624/1250	LEN=0055 INSTALLED 1998
0624/0907	024 "DIA CIRC CONCR
0624/0625	LEN=0050 INSTALLED 1998
0624/0598	RETAINING WALL END
0624/0320	BMSID 61/0006/0624/1683
0624/0318	024 "DIA CIRC CONCR
0624/0103	LEN=0050 INSTALLED 1998
0624/0025	RETAINING WALL BEGIN
152951 FT	BMSID 61/0006/0624/0907
0624/0000	024 "DIA CIRC CONCR
0614/0581	LEN=0055 INSTALLED 1998
0614/0200	RETAINING WALL END
	BMSID 61/0006/0624/0320
	024 "DIA CIRC CONCR
	LEN=0075 INSTALLED 1998
	012 "DIA CIRC CONCR
	LEN=0050 INSTALLED 1998
	024 "DIA CIRC CONCR
	LEN=0040 INSTALLED 1998
	2 0 61047 0 00 0018+34
	LENGTH(AH 3074 BK 0581)
	RETAINING WALL END
	BMSID 61/0006/0614/0087
	018 "DIA CIRC METAL
	LEN=0045 INSTALLED 1998

EXTRACT DATE: 12/28/2024 ROADWAY MANAGEMENT SYSTEM PAGE NUMBER: 22
PRINT DATE: 12/30/2024 SLD COUNTY/SR - ANNUAL PRINT COUNTY: WARREN

DIR: B TOTAL LEN: 46.538 MI. DIST: 01-6 SR: 6
LEFT MUN: PLEASANT T RIGHT MUN: PLEASANT T

152437 FT

018 "DIA CIRC CONCR
LEN=0040 INSTALLED UNKN 0605/1496

PLEASANT DR
(SR3005 SEG 0400/2194) 0605/1441

018 "DIA CIRC CONCR
LEN=0040 INSTALLED UNKN 0605/1201

018 "DIA CIRC CONCR
LEN=0060 INSTALLED UNKN 0605/1171

018 "DIA CIRC CONCR
LEN=0040 INSTALLED UNKN 0605/0118

0 0 00000 0 00 0000+00 150509 FT
LENGTH(AH 1928 BK 2222) 0605/0000

SR 1027 E/W

OP ID 61/1027/0010/0920 0585/2031

024 "DIA CIRC CONCR
LEN=0050 INSTALLED UNKN 0585/1936

024 "DIA CIRC CONCR
LEN=0050 INSTALLED UNKN 0585/1646

RAMP H RD
(SR8008 SEG 0250/0983) 0585/1061

018 "DIA CIRC CONCR
LEN=0060 INSTALLED UNKN 0585/0389

018 "DIA CIRC CONCR
LEN=0060 INSTALLED UNKN 0585/0028

1 0 01094 0 00 0374+56 148287 FT

0614/0087
152370 FT

0614/0000

0604/1918

0604/1485

0604/1441

0604/1336

0604/1226

0604/0931

150450 FT
0604/0000

0584/1968

0584/1930

0584/1040

0584/0889

148292 FT 1 0 01094 0 00 0374+39
NC WARREN BP

RETAINING WALL BEGIN
BMSID 61/0006/0614/0087
0 0 00000 0 00 0000+00
MFC BEGIN = B
LENGTH(AH 0581 BK 1920)

018 "DIA CIRC CONCR
LEN=0045 INSTALLED 1998

030 "DIA CIRC CONCR
LEN=0035 INSTALLED 1998

PLEASANT DR
(SR3005 SEG 0400/2194)

018 "DIA CIRC CONCR
LEN=0040 INSTALLED 1998

018 "DIA CIRC CONCR
LEN=0040 INSTALLED UNKN

021 "DIA CIRC CONCR
LEN=0045 INSTALLED 1998

0 0 00000 0 00 0000+00
LENGTH(AH 1920 BK 2158)

SR 1027 E/W

OP ID 61/1027/0010/0920

018 "DIA CIRC CONCR
LEN=0075 INSTALLED 1998

030 "DIA CIRC CONCR
LEN=0050 INSTALLED UNKN

RAMP E RD
(SR8008 SEG 0010/0000)

EXTRACT DATE: 12/28/2024 ROADWAY MANAGEMENT SYSTEM PAGE NUMBER: 21
PRINT DATE: 12/30/2024 SLD COUNTY/SR - ANNUAL PRINT COUNTY: WARREN

DIR: B TOTAL LEN: 46.538 MI. DIST: 01-6 SR: 6
LEFT MUN: PLEASANT T RIGHT MUN: PLEASANT T

LENGTH(AH 2222 BK 2255) 0585/0000		0584/0000	LENGTH(AH 2158 BK 2289)
BMSSEN 61/0006/0574/1455 0575/2006		0574/2001	018 "DIA CIRC CONCR
		0574/1975	LEN=0100 INSTALLED UNKN
		0574/1635	BMSSEN 61/0006/0574/1455
PLEASANT			PLEASANT
WARREN CITY C			WARREN CITY C
1 0 01094 0 00 0366+50			1 0 01094 0 00 0366+50
ALLEGHENY R.			ALLEGHENY R.
BMSBG 61/0006/0574/1455 0575/1486		0574/1455	BMSBG 61/0006/0574/1455
		0574/1328	018 "DIA CIRC CONCR
		0574/1097	LEN=0065 INSTALLED 1998
		0574/0832	018 "DIA CIRC CONCR
018 "DIA CIRC CONCR			LEN=0065 INSTALLED 1998
LEN=0060 INSTALLED UNKN 0575/0823			018 "DIA CIRC CONCR
RAMP D RD			LEN=0060 INSTALLED UNKN
(SR8006 SEG 0500/0000) 0575/0809			
		0574/0609	RAMP A RD
BMSSEN 61/0006/0574/0000 0575/0166		0574/0166	(SR8006 SEG 0750/0000)
018 "DIA CIRC CONCR			BMSSEN 61/0006/0574/0000
LEN=0035 INSTALLED 1998 0575/0161			
1 0 01094 0 00 0351+84 146032 FT			
NC WARREN BP			
SR 0062		146003 FT	1 0 01094 0 00 0351+84
BMSBG 61/0006/0574/0000			SR 0062
LENGTH(AH 2255 BK 2803) 0575/0000		0574/0000	BMSBG 61/0006/0574/0000
		0570/2603	LENGTH(AH 2289 BK 2851)
		0570/2585	RAMP B RD
		0570/2282	(SR8006 SEG 0010/1011)
RAMP C RD			018 "DIA CIRC CONCR
(SR8006 SEG 0250/0723) 0571/2107			LEN=0060 INSTALLED UNKN
			018 "DIA CIRC CONCR
		0570/1994	LEN=0050 INSTALLED UNKN
		0570/1720	018 "DIA CIRC CONCR
		0570/1435	LEN=0050 INSTALLED UNKN
		0570/0871	018 "DIA CIRC CONCR
		0570/0359	LEN=0050 INSTALLED UNKN
			018 "DIA CIRC CONCR
			LEN=0050 INSTALLED UNKN

1 0 01094 0 00 0323+57 143229 FT

DIST: 01-6 SR: 6
RIGHT MUN: WARREN CITY C

EXTRACT DATE: 12/28/2024 ROADWAY MANAGEMENT SYSTEM PAGE NUMBER: 19
PRINT DATE: 12/30/2024 SLD COUNTY/SR - ANNUAL PRINT COUNTY: WARREN

DIR: B TOTAL LEN: 46.538 MI. DIST: 01-6 SR: 6
LEFT MUN: CONEWANGO T RIGHT MUN: CONEWANGO T

1 0 00088 0 00 1284+04 137648 FT				137658 FT	1 0 00088 0 00 1294+53
LENGTH(AH 2940 BK 2870) 0551/0000				0550/0000	LENGTH(AH 2875 BK 2931)
018 "DIA CIRC CONCR					018 "DIA CIRC CONCR
LEN=0052 INSTALLED 1998 0541/2311	---	---			LEN=0050 INSTALLED 1998
				0540/2283	
030 "DIA CIRC CONCR					024 "DIA CIRC CONCR
LEN=0050 INSTALLED UNKN 0541/1903	---	---			LEN=0050 INSTALLED UNKN
				0540/1922	
PRESTON RD					PRESTON RD
(T478)					(T478)
				0540/1876	
(APRA) PENNDOT WARREN C					(APRA) PENNDOT WARREN C
PENNDOT COUNTY OFFICE 1					PENNDOT COUNTY OFFICE 1
(GOVT)					(GOVT)
018 "DIA CIRC CONCR				0540/1570	
LEN=0060 INSTALLED 1998	---	---			
PENNDOT COUNTY OFFICE 1					PENNDOT COUNTY OFFICE 1
(GOVT)					(GOVT)
				0540/1227	
					PENNDOT COUNTY OFFICE 1
					(GOVT)
				0540/1181	018 "DIA CIR PLASTIC
					LEN=0100 INSTALLED 2006
				0540/0740	024"H 36"W ELLIP CONC
					LEN=0055 INSTALLED 1998
				0540/0517	FIREMAN ST
FIREMAN ST					(T601)
(T601)				0540/0331	018 "DIA CIRC CONCR
					LEN=0050 INSTALLED UNKN
RAILCAR RD				0540/0330	RAILCAR RD
(T476)					(T476)
				0540/0288	024"H 36"W ELLIP CONC
					LEN=0050 INSTALLED 1998
024"H 36"W ELLIP CONC					
LEN=0070 INSTALLED 1998 0541/0275	---	---			018 "DIA CIRC CONCR
				0540/0050	LEN=0060 INSTALLED 1998
				134727 FT	1 0 00088 0 00 1265+32
1 0 00088 0 00 1265+32 134778 FT					MASON RD
MASON RD					(T602)
(T602)				0540/0000	LENGTH(AH 2931 BK 2777)
LENGTH(AH 2870 BK 2786) 0541/0000	---	---			
036 "DIA CIRC CONCR					018 "DIA CIRC CONCR
LEN=0050 INSTALLED UNKN 0531/2556	---	---			LEN=0045 INSTALLED 1998
				0530/2320	
018"H 00"W MULT CONCR					018 "DIA CIRC CONCR
LEN=0050 INSTALLED UNKN 0531/2506	---	---			LEN=0045 INSTALLED 1998
				0530/2254	

EXTRACT DATE: 12/28/2024 ROADWAY MANAGEMENT SYSTEM PAGE NUMBER: 18
PRINT DATE: 12/30/2024 SLD COUNTY/SR - ANNUAL PRINT COUNTY: WARREN

DIR: B TOTAL LEN: 46.538 MI. DIST: 01-6 SR: 6
LEFT MUN: CONEWANGO T RIGHT MUN: CONEWANGO T

ROBIN LN (TWP)	0531/1770	==	==	0530/1897	018 "DIA CIRC CONCR LEN=0045 INSTALLED 1998
024 "DIA CIRC CONCR LEN=0052 INSTALLED 1998	0531/1635	---	---	0530/1752	ROBIN LN (TWP)
030 "DIA CIRC CONCR LEN=0050 INSTALLED UNKN	0531/1227	---	---	0530/1601	024 "DIA CIRC CONCR LEN=0050 INSTALLED 1998
WEILER RD (T473)	0531/1168	---	---	0530/1170	030 "DIA CIRC CONCR LEN=0045 INSTALLED 1998
BMSSEN 61/0006/0530/0615	0531/0670	==	==	0530/1151	WEILER RD (T473)
1 0 00088 0 00 1243+84		---	---	0530/0645	BMSSEN 61/0006/0530/0615
MORSE RUN		---	---		1 0 00088 0 00 1243+84
BMSBG 61/0006/0530/0615	0531/0640	---	---	0530/0615	MORSE RUN
1 0 00088 0 00 1237+61	131992 FT	---	---	131950 FT	BMSBG 61/0006/0530/0615
YANKEE BUSH RD (T472)		---	---		1 0 00088 0 00 1237+61
YANKEE BUSH RD (SR1001 SEG 0010/0000)		---	---		YANKEE BUSH RD (T472)
LENGTH(AH 2786 BK 2261)	0531/0000	==	==	0530/0000	YANKEE BUSH RD (SR1001 SEG 0010/0000)
		---	---	0520/2055	LENGTH(AH 2777 BK 2242)
018 "DIA CIRC CONCR LEN=0182 INSTALLED UNKN	0521/0843	---	---	0520/1215	012"H 20"W ELLIP CONC LEN=0050 INSTALLED 1998
024"H 36"W ELLIP CONC LEN=0040 INSTALLED UNKN	0521/0517	---	---		024"H 36"W ELLIP CONC LEN=0050 INSTALLED 1998
1 0 00088 0 00 1214+97	129731 FT	---	---	0520/0485	018 "DIA CIRC CONCR LEN=0050 INSTALLED 1998
LENGTH(AH 2261 BK 2115)	0521/0000	---	---	0520/0000	024"H 36"W ELLIP CONC LEN=0070 INSTALLED 1998
018 "DIA CIRC CONCR LEN=0050 INSTALLED 1998	0511/1904	---	---	0510/1924	1 0 00088 0 00 1214+97
PA VISITORS CENTER (GOVT)	0511/1683	==	==		LENGTH(AH 2242 BK 2158)
		---	---	0510/1692	024 "DIA CIRC CONCR LEN=0050 INSTALLED 1998
		---	---	0510/1233	PA VISITORS CENTER (GOVT)
		---	---		018 "DIA CIRC CONCR LEN=0050 INSTALLED 1998

[illegible]

EXTRACT DATE: 12/28/2024 ROADWAY MANAGEMENT SYSTEM PAGE NUMBER: 16
PRINT DATE: 12/30/2024 SLD COUNTY/SR - ANNUAL PRINT COUNTY: WARREN

DIR: B TOTAL LEN: 46.538 MI. DIST: 01-6 SR: 6
LEFT MUN: CONEWANGO T RIGHT MUN: CONEWANGO T

RAMP D RD
(SR8004 SEG 0502/0000) 0481/1007

024 "H 36 "W ELLIP CONC
LEN=0050 INSTALLED 1998 0481/0752

RAMP C RD
(SR8004 SEG 0512/1233) 0481/0280
1 0 01094 0 00 0199+97 120031 FT

SR 62
OP ID 61/0062/0410/0825
CONEWANGO
BROKENSTRAW T
LENGTH(AH 2601 BK 2489) 0481/0000

018 "DIA CIRC CONCR
LEN=0075 INSTALLED 1998 0471/2370
BMSBN 61/0006/0470/2028 0471/2096
1 0 01094 0 00 0195+43
IRVINE RUN
BMSBG 61/0006/0470/2028 0471/2040

018 "DIA CIRC METAL
LEN=0050 INSTALLED 1998 0471/1763

018 "DIA CIRC METAL
LEN=0050 INSTALLED 1998 0471/1598
018 "DIA CIRC METAL
LEN=0050 INSTALLED 1998 0471/1391
018 "DIA CIRC CONCR
LEN=0050 INSTALLED 1998 0471/1203
018 "DIA CIR UNKNOWN
LEN=0050 INSTALLED 1998 0471/1014

018 "DIA CIRC METAL
LEN=0050 INSTALLED 1998 0471/0408

018 "DIA CIRC METAL
LEN=0050 INSTALLED 1998 0471/0244

0480/0812 RAMP E RD
(SR8004 SEG 0750/0807)

0480/0720 018 "DIA CIRC CONCR
LEN=0050 INSTALLED 1998
0480/0430 024 "DIA CIRC CONCR
LEN=0050 INSTALLED 1998

120071 FT 1 0 01094 0 00 0199+97
SR 62

OP ID 61/0062/0410/0825
CONEWANGO
BROKENSTRAW T
LENGTH(AH 2484 BK 2462) 0480/0000
018 "DIA CIRC CONCR
LEN=0050 INSTALLED 1998
0470/2371

0470/2078 BMSBN 61/0006/0470/2028
1 0 01094 0 00 0175+15

IRVINE RUN
0470/2022 BMSBG 61/0006/0470/2028
018 "DIA CIRC CONCR
LEN=0050 INSTALLED 1998
0470/2000

0470/1714 RAMP B RD
(SR8004 SEG 0010/0000)

0470/0531 018 "DIA CIRC CONCR
LEN=0055 INSTALLED 1998

0470/0322 018 "DIA CIRC CONCR
LEN=0050 INSTALLED 1998

0470/0108 024 "DIA CIR PLASTIC
LEN=0050 INSTALLED 1998

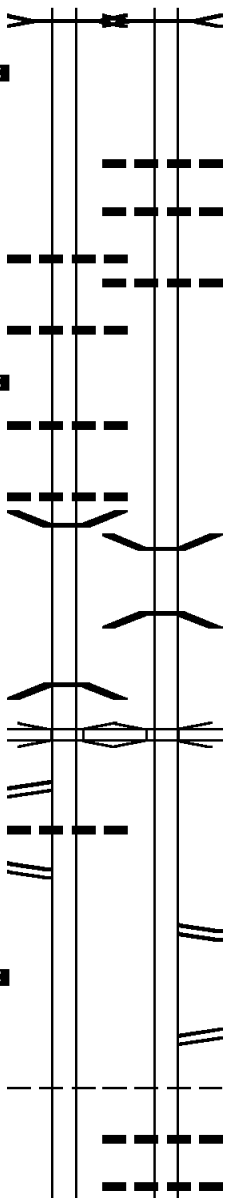
EXTRACT DATE: 12/28/2024 ROADWAY MANAGEMENT SYSTEM PAGE NUMBER: 15
PRINT DATE: 12/30/2024 SLD COUNTY/SR - ANNUAL PRINT COUNTY: WARREN

DIR: B TOTAL LEN: 46.538 MI. DIST: 01-6 SR: 6
LEFT MUN: BROKENSTRAW T RIGHT MUN: BROKENSTRAW T

1 0 01094 0 00 0174+67 117542 FT		117609 FT	1 0 01094 0 00 0175+15
LENGTH(AH 2489 BK 2415) 0471/0000		0470/0000	LENGTH(AH 2462 BK 2505)
		0460/2415	018 "DIA CIRC PLASTIC
018 "DIA CIRC CONCR			LEN=0050 INSTALLED 1998
LEN=0050 INSTALLED 1998 0461/2174		0460/2149	018 "DIA CIRC CONCR
			LEN=0045 INSTALLED 1998
018 "DIA CIRC CONCR			
LEN=0050 INSTALLED 1998 0461/1917		0460/1888	018 "DIA CIRC CONCR
			LEN=0045 INSTALLED 1998
		0460/1609	018 "DIA CIRC CONCR
			LEN=0050 INSTALLED 1998
		0460/1260	024 "DIA CIRC CONCR
024 "DIA CIRC CONCR			LEN=0050 INSTALLED 1998
LEN=0050 INSTALLED 1998 0461/1218			
		0460/0897	024 "DIA CIRC CONCR
018 "DIA CIRC CONCR			LEN=0055 INSTALLED 1998
LEN=0050 INSTALLED 1998 0461/0879			
		0460/0266	030 "DIA CIRC CONCR
			LEN=0050 INSTALLED 1998
024 "DIA CIRC CONCR			
LEN=0050 INSTALLED 1998 0461/0230		115104 FT	1 0 01094 0 00 0150+32
1 0 01094 0 00 0150+52 115127 FT		0460/0000	LENGTH(AH 2505 BK 2494)
LENGTH(AH 2415 BK 2522) 0461/0000		0450/2415	024 "DIA CIRC CONCR
			LEN=0050 INSTALLED 1998
024 "DIA CIRC CONCR			
LEN=0050 INSTALLED 1998 0451/2400		0450/1393	036 "DIA CIRC CONCR
			LEN=0065 INSTALLED 1998
		0450/1063	024 "DIA CIRC CONCR
			LEN=0065 INSTALLED 1998
		0450/0885	018 "DIA CIRC METAL
			LEN=0065 INSTALLED 1998
DRAINAGE			DRAINAGE
STRUCTURE LENGTH 12 FT		0450/0808	STRUCTURE LENGTH 12 FT
BMSID 61/0006/0450/0808 0451/0804			BMSID 61/0006/0450/0808
		0450/0636	024 "DIA CIRC CONCR
			LEN=0065 INSTALLED UNKN
MC KINNEY			MC KINNEY
STRUCTURE LENGTH 10 FT			STRUCTURE LENGTH 10 FT

EXTRACT DATE: 12/28/2024 ROADWAY MANAGEMENT SYSTEM PAGE NUMBER: 14
PRINT DATE: 12/30/2024 SLD COUNTY/SR - ANNUAL PRINT COUNTY: WARREN

DIR: B TOTAL LEN: 46.538 MI. DIST: 01-6 SR: 6
LEFT MUN: BROKENSTRAW T RIGHT MUN: BROKENSTRAW T

BMSID 61/0006/0450/0661 0451/0555 1 0 01094 0 00 0125+50 112605 FT LENGTH(AH 2522 BK 2535) 0451/0000		0450/0574 BMSID 61/0006/0450/0661 112610 FT 1 0 01094 0 00 0124+51 0450/0000 LENGTH(AH 2494 BK 2504)
024 "DIA CIRC CONCR LEN=0050 INSTALLED 1998 0441/0730		0440/1445 024 "DIA CIRC CONCR LEN=0050 INSTALLED 1998
036 "DIA CIRC CONCR LEN=0050 INSTALLED 1998 0441/0280 1 0 01094 0 00 0100+07 110070 FT LENGTH(AH 2535 BK 2662) 0441/0000		0440/1078 024 "DIA CIRC CONCR LEN=0050 INSTALLED 1998
018 "DIA CIRC CONCR LEN=0050 INSTALLED 1998 0431/2492		0440/0729 024 "DIA CIRC CONCR LEN=0050 INSTALLED 1998
018 "DIA CIRC CONCR LEN=0050 INSTALLED 1998 0431/1599 BMSID 61/0006/0431/1157 0431/1530		110106 FT 1 0 01094 0 00 0100+34 0440/0000 LENGTH(AH 2504 BK 2521)
1 0 01094 0 00 0085+09 BROKENSTRAW BMSBG 61/0006/0431/1157 0431/1157 SR 3022 OLD ROUTE		0430/1495 BMSID 61/0006/0430/1109 1 0 01094 0 00 0085+09 BROKENSTRAW
OP ID 61/3022/0040/0000 0431/1045 RAMP I RD (SR8002 SEG 0262/0000) 0431/0554 024 "DIA CIRC CONCR LEN=0075 INSTALLED 1998 0431/0422 RAMP H RD (SR8002 SEG 0252/0297) 0431/0259		0430/1122 BMSBG 61/0006/0430/1109
1 0 01094 0 00 0073+48 107408 FT LENGTH(AH 2662 BK 2314) 0431/0000		0430/0989 SR 3022 OLD ROUTE OP ID 61/3022/0040/0000
BROKENSTRAW YOUNGSVILLE B 0421/1463		0430/0104 RAMP G RD 107585 FT (SR8002 SEG 0020/1513) 0430/0000 1 0 01094 0 00 0074+40 LENGTH(AH 2521 BK 2491)
		0420/1891 RAMP F RD (SR8002 SEG 0010/0000) 0420/1507 BROKENSTRAW YOUNGSVILLE B
		0420/1460 018 "DIA CIRC CONCR LEN=0050 INSTALLED 1998
		0420/0996 018 "DIA CIRC CONCR LEN=0045 INSTALLED 1998

EXTRACT DATE: 12/28/2024 ROADWAY MANAGEMENT SYSTEM PAGE NUMBER: 13
PRINT DATE: 12/30/2024 SLD COUNTY/SR - ANNUAL PRINT COUNTY: WARREN

DIR: B TOTAL LEN: 46.538 MI. DIST: 01-6 SR: 6
LEFT MUN: YOUNGSVILLE B RIGHT MUN: YOUNGSVILLE B

INAC	503	0421/0924	M	0420/0924	INAC	503
018 "DIA CIRC CONCR				0420/0544	018 "DIA CIRC CONCR	
LEN=0052 INSTALLED 1998		0421/0498			LEN=0045 INSTALLED 1998	
1 0 01094 0 00 0049+58 105094 FT				0420/0216	018 "DIA CIRC CONCR	
LENGTH(AH 2314 BK 2543) 0421/0000				105094 FT	LEN=0045 INSTALLED 1998	
				0420/0000	1 0 01094 0 00 0049+14	
				0410/2399	LENGTH(AH 2491 BK 2519)	
				0410/2124	018 "DIA CIRC CONCR	
				0410/1900	LEN=0050 INSTALLED 1998	
				0410/1525	018 "DIA CIRC CONCR	
				0410/1207	LEN=0045 INSTALLED 1998	
				0410/0930	018 "DIA CIRC CONCR	
				0410/0730	LEN=0045 INSTALLED 1998	
				0410/0417	018 "DIA CIRC CONCR	
				0410/0300	LEN=0045 INSTALLED 1998	
1 0 01094 0 00 0024+15 102551 FT				102575 FT	018 "DIA CIRC CONCR	
RAILROAD ST					LEN=0045 INSTALLED UNKN	
(BORO)					018 "DIA CIRC CONCR	
LENGTH(AH 2543 BK 2503) 0411/0000				0410/0000	LEN=0045 INSTALLED UNKN	
				0400/2405	1 0 01094 0 00 0024+54	
				0400/2076	RAILROAD ST	
				0400/1861	(BORO)	
FORD ST					LENGTH(AH 2519 BK 2527)	
(BORO)					018 "DIA CIRC CONCR	
FORD ST EXT		0401/1784			LEN=0045 INSTALLED 1998	
(BORO)		0401/1559			018 "DIA CIRC CONCR	
					LEN=0045 INSTALLED 1998	
					018 "DIA CIRC CONCR	
					LEN=0045 INSTALLED 1998	
BMS EN 61/0006/0400/0809		0401/1160			FORD ST EXT	
1 0 01094 0 00 0008+17					(BORO)	
BROKENSTRAW					018 "DIA CIRC METAL	
BMS BG 61/0006/0400/0809		0401/0807			LEN=0045 INSTALLED 1998	
					BMS EN 61/0006/0400/0809	
					1 0 01094 0 00 0008+17	
					BROKENSTRAW	
					BMS BG 61/0006/0400/0809	

EXTRACT DATE: 12/28/2024 ROADWAY MANAGEMENT SYSTEM PAGE NUMBER: 12
PRINT DATE: 12/30/2024 SLD COUNTY/SR - ANNUAL PRINT COUNTY: WARREN

DIR: B TOTAL LEN: 46.538 MI. DIST: 01-6 SR: 6
LEFT MUN: YOUNGSVILLE B RIGHT MUN: YOUNGSVILLE B

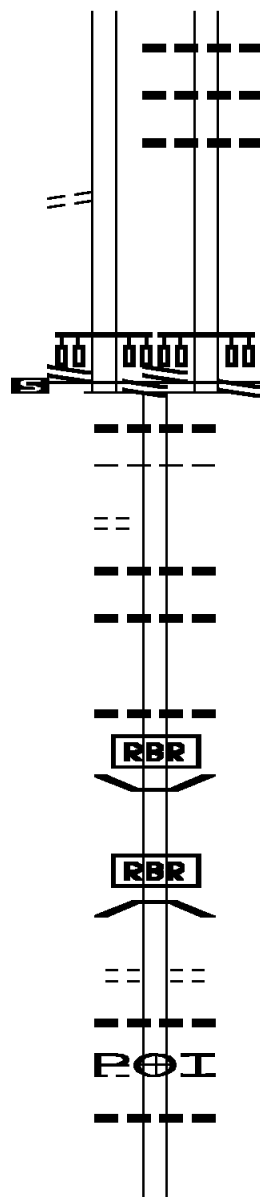
TO 0027/0460 SH
(CONN)
1 0 01094 0 00 0000+00 100048 FT
MAIN ST
(SR0027 SEG 0460/0000)

OLD PITTSFIELD RD
(SR3016 SEG 0040/3705)
MFC BEGIN = B
LENGTH(AH 2503 BK 2689) 0401/0000

THATCHER LN
(T434) 0390/1990

HARTLAND HOMES RD
(PRDR) 0380/1050

094860 FT



0400/0575 018 "DIA CIRC CONCR
LEN=0045 INSTALLED 1998
0400/0410 018 "DIA CIRC CONCR
LEN=0045 INSTALLED 1998
0400/0299 018 "DIA CIRC CONCR
LEN=0045 INSTALLED 1998

100048 FT 1 0 01094 0 00 0000+00
MAIN ST
(SR0027 SEG 0460/0000)

OLD PITTSFIELD RD
(SR3016 SEG 0040/3705)
MFC BEGIN = B
LENGTH(AH 2527 BK 2689)
018 "DIA CIRC CONCR
LEN=0050 INSTALLED 1998
YOUNGSVILLE
BROKENSTRAW T

0390/2245
0390/2018
0390/1975 018 "DIA CIRC CONCR
LEN=0050 INSTALLED 1998
0390/1895 012 "DIA CIRC CONCR
LEN=0050 INSTALLED 1998

0390/0904 015 "DIA CIRC CONCR
LEN=0050 INSTALLED 1998

097359 FT

0390/0048 BMS EN 61/0006/0390/0000
097359 FT 1 0 00088 0 00 0974+27
P3
MEAD RUN
BMSBG 61/0006/0390/0000
LENGTH(AH 2689 BK 2499)

0380/1726 MEAD RUN RD
(T428)
0380/1264 015 "DIA CIRC CONCR
LEN=0050 INSTALLED 1998
0380/1050 (APRA) HARTLAND HOMES
030 "DIA CIRC CONCR
LEN=0050 INSTALLED 1998
0380/0957

094860 FT 1 0 00088 0 00 0949+06

EXTRACT DATE: 12/28/2024 ROADWAY MANAGEMENT SYSTEM PAGE NUMBER: 11
PRINT DATE: 12/30/2024 SLD COUNTY/SR - ANNUAL PRINT COUNTY: WARREN

DIR: B TOTAL LEN: 46.538 MI. DIST: 01-6 SR: 6
LEFT MUN: BROKENSTRAW T RIGHT MUN: BROKENSTRAW T

HICKORY HILL LN
(TWP)

0370/2169

==

-- --

0370/1916

015 "DIA CIRC METAL
LEN=0050 INSTALLED 1998
018"H 30"W ELLIP CONC

-- --

0370/1445

LEN=0050 INSTALLED 1998
015 "DIA CIRC CONCR

-- --

0370/0917

LEN=0050 INSTALLED 1998
018 "DIA CIRC CONCR

-- --

0370/0391

LEN=0050 INSTALLED 1998
092317 FT

092317 FT

0370/0000

1 0 00088 0 00 0923+63
LENGTH(AH 2543 BK 2331)

-- --

0360/2230

015 "DIA CIRC CONCR
LEN=0050 INSTALLED 1998

-- --

0360/1635

018 "DIA CIRC CONCR
LEN=0050 INSTALLED 1998

-- --

0360/1061

030 "DIA CIRC CONCR
LEN=0050 INSTALLED 1998

089986 FT

089986 FT

1 0 00088 0 00 0900+33
ABRAHAM HOLLOW RD
(T390)

== ==

0360/0000

LENGTH(AH 2331 BK 2294)

RBR

-- --

0350/2257

BMSBN 61/0006/0350/2233
1 0 00088 0 00 0899+98
P3

RBR

-- --

0350/2233

WINTROTH RUN
BMSBG 61/0006/0350/2233

-- --

0350/1955

036 "DIA CIRC CONCR
LEN=0050 INSTALLED 1998

-- --

0350/1660

018 "DIA CIRC CONCR
LEN=0050 INSTALLED 1998

-- --

0350/0697

015 "DIA CIRC CONCR
LEN=0050 INSTALLED 1998

087692 FT

087692 FT

1 0 00088 0 00 0877+57
024 "DIA CIRC CONCR
LEN=0050 INSTALLED UNKN
BROKENSTRAW
PITTSFIELD T

-- --

0350/0000

LENGTH(AH 2294 BK 1723)

-- --

0340/1708

024 "DIA CIRC CONCR
LEN=0050 INSTALLED 1998

EXTRACT DATE: 12/28/2024 ROADWAY MANAGEMENT SYSTEM PAGE NUMBER: 10
PRINT DATE: 12/30/2024 SLD COUNTY/SR - ANNUAL PRINT COUNTY: WARREN

DIR: B TOTAL LEN: 46.538 MI. DIST: 01-6 SR: 6
LEFT MUN: PITTSFIELD T RIGHT MUN: PITTSFIELD T

	085969 FT	0340/0583	015 "DIA CIRC CONCR
		085969 FT	LEN=0050 INSTALLED 1998
			1 0 00088 0 00 0860+92
			MAIN ST
		0340/0000	(SR0027 SEG 0450/2333)
			LENGTH(AH 1723 BK 1872)
		0330/1655	024 "DIA CIRC CONCR
			LEN=0045 INSTALLED 1998
		0330/0464	015 "DIA CIRC CONCR
			LEN=0045 INSTALLED 1998
ROSS ST	0330/0299	0330/0299	ROSS ST
(T523)			(T523)
			018 "DIA CIRC CONCR
			LEN=0045 INSTALLED 1998
1 0 00088 0 00 0841+67 084097 FT		084097 FT	PROSPECT ST
PROSPECT ST			(T384)
(T384)	0330/0000	0330/0000	LENGTH(AH 1872 BK 2806)
			024 "DIA CIRC CONCR
		0320/2448	LEN=0045 INSTALLED 1998
			015 "DIA CIRC CONCR
		0320/1860	LEN=0045 INSTALLED 1998
		0320/1203	FROM 3007/0290 SH
			(CONN)
		0320/1144	016 "DIA CIRC CONCR
			LEN=0050 INSTALLED 1998
			DALRYMPLE ST
		0320/0926	(SR3007 SEG 0290/2308)
			016 "DIA CIRC CONCR
		0320/0895	LEN=0045 INSTALLED 1998
	081291 FT	081291 FT	1 0 00088 0 00 0813+53
			048"H 48"W CON BOX CUL
			LEN=0045 INSTALLED 1998
		0320/0000	LENGTH(AH 2806 BK 3013)
			BARTON RUN RD
		0310/2669	(T441)
			024 "DIA CIR PLASTIC
		0310/2600	LEN=0100 INSTALLED 1998
			018 "DIA CIRC CONCR
		0310/2194	LEN=0045 INSTALLED 1998
			018 "DIA CIRC CONCR
		0310/2009	LEN=0045 INSTALLED 1998
		0310/1244	018 "DIA CIRC CONCR
			LEN=0045 INSTALLED 1998

EXTRACT DATE: 12/28/2024 ROADWAY MANAGEMENT SYSTEM PAGE NUMBER: 9
PRINT DATE: 12/30/2024 SLD COUNTY/SR - ANNUAL PRINT COUNTY: WARREN

DIR: B TOTAL LEN: 46.538 MI. DIST: 01-6 SR: 6
LEFT MUN: PITTSFIELD T RIGHT MUN: PITTSFIELD T

	078278 FT	0310/0703	018 "DIA CIRC CONCR LEN=0045 INSTALLED 1998
		078278 FT	1 0 00088 0 00 0784+94 024 "DIA CIRC CONCR LEN=0045 INSTALLED 1998
		0310/0000	LENGTH(AH 3013 BK 2312) 015 "DIA CIRC CONCR LEN=0045 INSTALLED 1998
		0300/1840	036 "DIA CIRC CONCR LEN=0050 INSTALLED 1998
		0300/1080	018 "DIA CIRC CONCR LEN=0045 INSTALLED 1998
	075966 FT	0300/0675	075966 FT 1 0 00088 0 00 0760+28 0300/0000 LENGTH(AH 2312 BK 2503) 015 "DIA CIRC CONCR LEN=0045 INSTALLED 1998
		0290/2387	018 "DIA CIRC CONCR LEN=0045 INSTALLED 1998
		0290/2069	030 "DIA CIRC METAL LEN=0045 INSTALLED 1998
PENNDOT STOCKPILE 12 (GOVT)	0290/1361	0290/1533	LEN=0045 INSTALLED 1998
		0290/1202	015 "DIA CIRC CONCR LEN=0045 INSTALLED 1998
		0290/0760	015 "DIA CIRC METAL LEN=0050 INSTALLED 1998
	073463 FT	0290/0055	030 "DIA CIRC CONCR LEN=0045 INSTALLED 1998
		073463 FT	1 0 00088 0 00 0735+25 0290/0000 LENGTH(AH 2503 BK 2482)
		0280/1655	018 "DIA CIRC CONCR LEN=0050 INSTALLED 1998
		0280/1323	036 "DIA CIRC CONCR LEN=0050 INSTALLED 1998
		0280/0548	015 "DIA CIRC CONCR LEN=0045 INSTALLED 1998
1 0 00088 0 00 0710+43 070981 FT PAGE HOLLOW RD (SR4009 SEG 0010/0000)	0280/0000	0280/0000	LENGTH(AH 2482 BK 2077)
		0270/1219	015 "DIA CIRC CONCR LEN=0045 INSTALLED 1998
		0270/0492	BMS EN 61/0006/0270/0367

EXTRACT DATE: 12/28/2024 ROADWAY MANAGEMENT SYSTEM PAGE NUMBER: 8
PRINT DATE: 12/30/2024 SLD COUNTY/SR - ANNUAL PRINT COUNTY: WARREN

DIR: B TOTAL LEN: 46.538 MI. DIST: 01-6 SR: 6
LEFT MUN: PITTSFIELD T RIGHT MUN: PITTSFIELD T

SMITH HILL RD
(T467)

068904 FT

0260/0547
066501 FT

063365 FT

060958 FT

	1 0 00088 0 00 0694+25
	PAGE HOLLOW
0270/0460	BMSBG 61/0006/0270/0367
068904 FT	1 0 00088 0 00 0690+58
5 0270/0000	LENGTH(AH 2077 BK 2403)
0260/1224	015 "DIA CIRC CONCR LEN=0050 INSTALLED UNKN
0260/0093	BMSBG 61/0006/0260/0000
066501 FT	1 0 00088 0 00 0665+53
	LT. BROKSTRAW
5 0260/0000	BMSBG 61/0006/0260/0000
	LENGTH(AH 2403 BK 3136)
	MILES RUN RD
0250/2879	(T388)
0250/2567	015 "DIA CIRC CONCR LEN=0050 INSTALLED 1998
0250/1823	012 "DIA CIRC CONCR LEN=0045 INSTALLED 1998
0250/1430	015 "DIA CIRC CONCR LEN=0045 INSTALLED 1998
0250/0688	016 "DIA CIRC CONCR LEN=0045 INSTALLED 1998
0250/0330	012 "DIA CIRC CONCR LEN=0045 INSTALLED 1998
063365 FT	1 0 00088 0 00 0633+94
5 0250/0000	LENGTH(AH 3136 BK 2407)
0240/2226	012 "DIA CIRC CONCR LEN=0045 INSTALLED 1998
0240/1847	018 "DIA CIRC CONCR LEN=0045 INSTALLED 1998
0240/1153	030 "DIA CIRC CONCR LEN=0045 INSTALLED 1998
0240/0829	015 "DIA CIRC CONCR LEN=0045 INSTALLED 1998
0240/0416	015 "DIA CIRC CONCR LEN=0045 INSTALLED 1998
060958 FT	1 0 00088 0 00 0610+17
5 0240/0000	015 "DIA CIRC CONCR LEN=0045 INSTALLED 1998
	LENGTH(AH 2407 BK 1965)
	015 "DIA CIRC CONCR

EXTRACT DATE: 12/28/2024 ROADWAY MANAGEMENT SYSTEM PAGE NUMBER: 7
PRINT DATE: 12/30/2024 SLD COUNTY/SR - ANNUAL PRINT COUNTY: WARREN

DIR: B TOTAL LEN: 46.538 MI. DIST: 01-6 SR: 6
LEFT MUN: PITTSFIELD T RIGHT MUN: PITTSFIELD T

1 0 00088 0 00 0590+52 058993 FT
NELSON HILL RD
(T463) 0230/0000

056459 FT
LOTTSVILLE RD
(SR0958 SEG 0010/0000) 0220/0000
FOR SR 0006 AND 0958
(CONN) 0210/2483

053874 FT

Station	Length	Material	Year
0230/1075	LEN=0045	INSTALLED	1998
058993 FT			
0230/0000	LENGTH(AH 1965 BK 2534)		
0220/2424	036 " DIA CIRC CONCR		
0220/2008	LEN=0045 INSTALLED UNKN		
0220/1645	015 " DIA CIRC CONCR		
0220/1340	LEN=0045 INSTALLED UNKN		
0220/0732	018 " DIA CIRC CONCR		
056459 FT	LEN=0050 INSTALLED 1998		
0220/0000	016 " DIA CIRC CONCR		
0210/2483	LEN=0050 INSTALLED 1998		
0210/2055	1 0 00088 0 00 0565+87		
0210/1800	042 " DIA CIRC CONCR		
0210/1287	LEN=0045 INSTALLED 1998		
0210/1240	LENGTH(AH 2534 BK 2585)		
0210/1081	DANIELSON RD		
0210/0759	(T461)		
0210/0011	018 " DIA CIRC CONCR		
053874 FT	LEN=0050 INSTALLED 1998		
0210/0000	024 " DIA CIRC CONCR		
0200/2157	018 " DIA CIRC CONCR		
0200/1768	LEN=0045 INSTALLED 1998		
0200/1502	018 " DIA CIRC CONCR		
	LEN=0050 INSTALLED 1998		
	PITTSFIELD		
	FREEHOLD T		
	STONE RUN		
	STRUCTURE LENGTH 10 FT		
	BMSID 61/0006/0210/1081		
	024 " DIA CIRC CONCR		
	LEN=0045 INSTALLED 1998		
	BMSSEN 61/0006/0210/0000		
	1 0 00088 0 00 0539+27		
	SWAMP RUN BR		
	BMSBG 61/0006/0210/0000		
	LENGTH(AH 2585 BK 3014)		
	015 " DIA CIRC CONCR		
	LEN=0050 INSTALLED 1998		
	012 " DIA CIRC CONCR		
	LEN=0050 INSTALLED 1998		
	015 " DIA CIRC CONCR		
	LEN=0050 INSTALLED 1998		

EXTRACT DATE: 12/28/2024 ROADWAY MANAGEMENT SYSTEM PAGE NUMBER: 6
PRINT DATE: 12/30/2024 SLD COUNTY/SR - ANNUAL PRINT COUNTY: WARREN

DIR: B TOTAL LEN: 46.538 MI. DIST: 01-6 SR: 6
LEFT MUN: FREEHOLD T RIGHT MUN: FREEHOLD T

050860 FT		050860 FT	1 0 00088 0 00 0508+69
		5 0200/0000	LENGTH(AH 3014 BK 2175)
		0190/1815	015 "DIA CIRC CONCR
			LEN=0045 INSTALLED 1998
		0190/1170	018 "DIA CIRC CONCR
			LEN=0050 INSTALLED 1998
DEADMAN RUN RD (T547)	0190/0065	0190/0065	DEADMAN RUN RD
048685 FT		0190/0020	(T547)
		048685 FT	BMSBN 61/0006/0190/0000
			1 0 00088 0 00 0486+62
		5 0190/0000	DEADMANS RUN
			BMSBG 61/0006/0190/0000
		0180/2701	LENGTH(AH 2175 BK 2961)
			015 "DIA CIRC CONCR
		0180/2459	LEN=0045 INSTALLED 1998
			018 "DIA CIRC CONCR
			LEN=0045 INSTALLED 1998
		0180/1478	018 "DIA CIRC CONCR
			LEN=0045 INSTALLED 1998
		0180/1040	015 "DIA CIRC CONCR
			LEN=0045 INSTALLED 1998
		0180/0548	015 "DIA CIRC CONCR
		045724 FT	LEN=0045 INSTALLED 1998
1 0 00088 0 00 0457+79 045724 FT			PORTER HILL RD
KIDDER RD		5 0180/0000	(T552)
(T554)			LENGTH(AH 2961 BK 3744)
0180/0000			
		0170/1965	015 "DIA CIRC CONCR
			LEN=0050 INSTALLED 1998
		0170/1088	015 "DIA CIRC CONCR
			LEN=0045 INSTALLED 1998
041980 FT		041980 FT	1 0 00088 0 00 0420+26
		5 0170/0000	LENGTH(AH 3744 BK 3235)
			018 "DIA CIRC CONCR
		0160/3210	LEN=0045 INSTALLED 1998

EXTRACT DATE: 12/28/2024 ROADWAY MANAGEMENT SYSTEM PAGE NUMBER: 5
PRINT DATE: 12/30/2024 SLD COUNTY/SR - ANNUAL PRINT COUNTY: WARREN

DIR: B TOTAL LEN: 46.538 MI. DIST: 01-6 SR: 6
LEFT MUN: FREEHOLD T RIGHT MUN: FREEHOLD T

1 0 00088 0 00 0388+44 038745 FT
SWAMP RD
(T553) 0160/0000

035963 FT

034014 FT

-- --	0160/2683	015 "DIA CIRC CONCR
-- --	0160/2350	LEN=0050 INSTALLED 1998
-- --	0160/2096	015 "DIA CIRC CONCR
-- --	0160/1504	LEN=0050 INSTALLED 1998
-- --	0160/1240	036"H 48"W CONC STRUCT
-- --	0160/0744	LEN=0050 INSTALLED 1998
-- --	W 0160/0147	015 "DIA CIRC CONCR
-- --	038745 FT	LEN=0050 INSTALLED 1998
-- --	0160/0000	015 "DIA CIRC CONCR
-- --	0150/2306	LEN=0050 INSTALLED 1998
-- --	0150/2056	015 "DIA CIRC CONCR
-- --	0150/1592	LEN=0050 INSTALLED 1998
-- --	0150/1130	018 "DIA CIRC CONCR
-- --	0150/0740	LEN=0045 INSTALLED 1998
-- --	035963 FT	018 "DIA CIRC CONCR
-- --	0150/0000	LEN=0050 INSTALLED 1998
-- --	0140/1683	048 "DIA CIRC CONCR
-- --	0140/1304	LEN=0050 INSTALLED 1998
-- --	0140/1240	015 "DIA CIRC CONCR
-- --	0140/0844	LEN=0045 INSTALLED 1998
-- --	0140/0509	018 "DIA CIRC CONCR
-- --	0140/0103	LEN=0045 INSTALLED 1998
-- --	034014 FT	012 "DIA CIRC CONCR
-- --	0140/0000	LEN=0045 INSTALLED 1998
-- --	0130/3369	015 "DIA CIRC CONCR
-- --	0130/3179	LEN=0045 INSTALLED 1998

024 "DIA CIRC CONCR
LEN=0050 INSTALLED 1998
LENGTH(AH 3235 BK 2782)
015 "DIA CIRC CONCR
LEN=0050 INSTALLED 1998
018 "DIA CIRC CONCR
LEN=0045 INSTALLED 1998
018 "DIA CIRC CONCR
LEN=0045 INSTALLED 1998
018 "DIA CIRC CONCR
LEN=0050 INSTALLED 1998
1 0 00088 0 00 0359+88
048 "DIA CIRC CONCR
LEN=0050 INSTALLED 1998
LENGTH(AH 2782 BK 1949)
015 "DIA CIRC CONCR
LEN=0045 INSTALLED 1998
SEARS HILL RD
(T393)
018 "DIA CIRC CONCR
LEN=0045 INSTALLED 1998
012 "DIA CIRC CONCR
LEN=0045 INSTALLED 1998
015 "DIA CIRC CONCR
LEN=0045 INSTALLED 1998
015 "DIA CIRC CONCR
LEN=0045 INSTALLED 1998
1 0 00088 0 00 0340+38
LENGTH(AH 1949 BK 3402)
FREEHOLD
COLUMBUS T
030 "DIA CIRC CONCR
LEN=0045 INSTALLED 1998

EXTRACT DATE: 12/28/2024 ROADWAY MANAGEMENT SYSTEM PAGE NUMBER: 4
PRINT DATE: 12/30/2024 SLD COUNTY/SR - ANNUAL PRINT COUNTY: WARREN
DIR: B TOTAL LEN: 46.538 MI. DIST: 01-6 SR: 6
LEFT MUN: COLUMBUS T RIGHT MUN: COLUMBUS T

030612 FT

028003 FT

025576 FT

0130/2498	015 "DIA	CIRC CONCR	
	LEN=0045	INSTALLED	1998
0130/2030	024 "DIA	CIRC CONCR	
	LEN=0045	INSTALLED	1998
0130/1772	015 "DIA	CIRC CONCR	
	LEN=0050	INSTALLED	1998
0130/1526	015 "DIA	CIRC CONCR	
	LEN=0050	INSTALLED	1998
0130/1080	024 "DIA	CIRC CONCR	
	LEN=0050	INSTALLED	1998
0130/0669	015 "DIA	CIRC CONCR	
	LEN=0050	INSTALLED	1998
0130/0015	BMS EN 61/0006/0130/0000		
030612 FT	1 0 00088 0 00 0306+56		
	COFFEE CREEK		
0130/0000	BMS BG 61/0006/0130/0000		
	LENGTH(AH 3402 BK 2609)		
0120/2019	030 "DIA	CIRC CONCR	
	LEN=0045	INSTALLED	1998
0120/1570	018 "DIA	CIRC METAL	
	LEN=0045	INSTALLED	1998
0120/1330	024 "DIA	CIRC CONCR	
	LEN=0045	INSTALLED	1998
0120/1056	018 "DIA	CIRC CONCR	
	LEN=0045	INSTALLED	1998
0120/0365	030 "DIA	CIRC CONCR	
028003 FT	LEN=0045	INSTALLED	1998
	1 0 00088 0 00 0280+30		
	BLUE EYE RD		
0120/0000	(SR4005 SEG 0100/2236)		
	LENGTH(AH 2609 BK 2427)		
0110/2269	036 "DIA	CIRC CONCR	
	LEN=0045	INSTALLED	1998
0110/2087	018 "DIA	CIRC CONCR	
	LEN=0045	INSTALLED	1998
0110/1838	018 "DIA	CIRC CONCR	
	LEN=0045	INSTALLED	1998
0110/1540	015 "DIA	CIRC CONCR	
	LEN=0045	INSTALLED	1998
0110/1154	015 "DIA	CIRC CONCR	
	LEN=0050	INSTALLED	1998
0110/0632	018 "DIA	CIRC CONCR	
	LEN=0050	INSTALLED	1998
025576 FT	1 0 00088 0 00 0256+03		
	024 "DIA	CIRC CONCR	
	LEN=0045	INSTALLED	1998
0110/0000	LENGTH(AH 2427 BK 2454)		

EXTRACT DATE: 12/28/2024 ROADWAY MANAGEMENT SYSTEM PAGE NUMBER: 3
PRINT DATE: 12/30/2024 SLD COUNTY/SR - ANNUAL PRINT COUNTY: WARREN

DIR: B TOTAL LEN: 46.538 MI. DIST: 01-6 SR: 6
LEFT MUN: COLUMBUS T RIGHT MUN: COLUMBUS T

					015 " DIA CIRC CONCR	
				0100/1963	LEN=0045 INSTALLED 1998	
					018 " DIA CIRC CONCR	
				0100/1516	LEN=0045 INSTALLED 1998	
					036 " DIA CIRC CONCR	
				0100/1187	LEN=0045 INSTALLED 1998	
	023122 FT			023122 FT	1 0 00088 0 00 0231+25	
				0100/0000	LENGTH(AH 2454 BK 2735)	
					018 " DIA CIRC CONCR	
				0090/2482	LEN=0045 INSTALLED 1998	
				0090/1756	024 " DIA CIRC CONCR	
					LEN=0050 INSTALLED 1998	
				0090/1214	018 " DIA CIRC CONCR	
					LEN=0050 INSTALLED 1998	
				0090/0591	021 " DIA CIRC CONCR	
				020387 FT	LEN=0050 INSTALLED 1998	
	020387 FT				1 0 00088 0 00 0204+26	
					BACCUS CORNERS RD	
					(T358)	
				0090/0000	LENGTH(AH 2735 BK 2908)	
				0080/2493	BMSBN 61/0006/0080/2458	
					1 0 00088 0 00 0199+84	
					PROSSER CK	
				0080/2458	BMSBG 61/0006/0080/2458	
				0080/1499	015 " DIA CIRC CONCR	
					LEN=0045 INSTALLED 1998	
				0080/0989	036 " DIA CIRC CONCR	
					LEN=0050 INSTALLED 1998	
				0080/0545	018 " DIA CIRC CONCR	
					LEN=0050 INSTALLED 1998	
				0080/0026	018 " DIA CIRC CONCR	
				017479 FT	LEN=0045 INSTALLED 1998	
				0080/0000	1 0 00088 0 00 0175+26	
					LENGTH(AH 2908 BK 2892)	
					018 " DIA CIRC CONCR	
				0070/2513	LEN=0045 INSTALLED 1998	
				0070/1815	018 " DIA CIRC CONCR	
					LEN=0045 INSTALLED 1998	
				0070/1235	024 " DIA CIRC CONCR	
					LEN=0050 INSTALLED 1998	
				0070/0429	018 " DIA CIRC CONCR	
					LEN=0045 INSTALLED 1998	

BEAR LAKE PANAMA RD
(SR4007 SEG 0010/0000) 0090/0000

017479 FT

EXTRACT DATE: 12/28/2024 ROADWAY MANAGEMENT SYSTEM PAGE NUMBER: 2
PRINT DATE: 12/30/2024 SLD COUNTY/SR - ANNUAL PRINT COUNTY: WARREN

DIR: B TOTAL LEN: 46.538 MI. DIST: 01-6 SR: 6
LEFT MUN: COLUMBUS T RIGHT MUN: COLUMBUS T

014587 FT	0070/0010	036 " DIA CIRC CONCR
	014587 FT	LEN=0045 INSTALLED 1998
		1 0 00088 0 00 0146+47
		STONE LONESOME LN
		(T354)
	0070/0000	LENGTH(AH 2892 BK 2119)
		018 " DIA CIRC CONCR
	0060/1738	LEN=0050 INSTALLED 1998
		018 " DIA CIRC CONCR
	0060/1453	LEN=0045 INSTALLED 1998
		021 " DIA CIRC CONCR
	0060/0909	LEN=0050 INSTALLED 1998
012468 FT	012468 FT	1 0 00088 0 00 0125+17
	0060/0000	LENGTH(AH 2119 BK 2007)
		018 " DIA CIRC CONCR
	0050/1928	LEN=0050 INSTALLED 1998
		036 " DIA CIRC CONCR
	0050/1446	LEN=0050 INSTALLED 1998
010461 FT	0050/0495	024 " DIA CIRC CONCR
	010461 FT	LEN=0050 INSTALLED 1998
	0050/0000	1 0 00088 0 00 0105+10
		LENGTH(AH 2007 BK 2135)
		021 " DIA CIRC CONCR
	0040/1430	LEN=0050 INSTALLED UNKN
		018 " DIA CIRC CONCR
	0040/1207	LEN=0050 INSTALLED 1998
		030 " DIA CIRC CONCR
	0040/0903	LEN=0045 INSTALLED 1998
		WHITES CORNERS RD
	0040/0641	(T342)
		LC TO WHITES CORNERS RD
		(CONN)
	0040/0475	021 " DIA CIRC CONCR
		LEN=0040 INSTALLED UNKN
	0040/0420	CONSOLIDATED RAIL CORPO
		OVERPASS IS RR X-ING
	0040/0417	018 " DIA CIRC CONCR
		LEN=0040 INSTALLED UNKN
		012 " DIA CIRC CONCR
	0040/0317	LEN=0040 INSTALLED UNKN
	008326 FT	
1 0 00088 0 00 0083+85 008326 FT		
ERIE ST		
(SR4023 SEG 0010/0000) 0040/0000	0040/0000	LENGTH(AH 2135 BK 2459)
	0030/2130	BMSN 61/0006/0030/1996
		1 0 00088 0 00 0079+31

EXTRACT DATE: 12/28/2024 ROADWAY MANAGEMENT SYSTEM PAGE NUMBER: 1
PRINT DATE: 12/30/2024 SLD COUNTY/SR - ANNUAL PRINT COUNTY: WARREN

DIR: B TOTAL LEN: 46.538 MI. DIST: 01-6 SR: 6
LEFT MUN: COLUMBUS T RIGHT MUN: COLUMBUS T

JACKS LN
(PRDR)

0030/1540

1 0 00088 0 00 0059+04 005867 FT
MAIN ST
(SR0957 SEG 0010/0000) 0030/0000

GAMMA RD
(T346)

0020/2365

SPENCER RD
(T344)

0020/2117

002415 FT

000000 FT

0030/2006 BROKEN STRAW
BMSBG 61/0006/0030/1996
018 "DIA CIRC CONCR
0030/1586 LEN=0050 INSTALLED 1998

0030/0238 024 "DIA CIRC CONCR
005867 FT LEN=0045 INSTALLED 1998

0030/0000 LENGTH(AH 2459 BK 3452)
018 "DIA CIRC CONCR
0020/3388 LEN=0050 INSTALLED 1998

0020/2143 015 "DIA CIRC CONCR
LEN=0050 INSTALLED 1998
SCOTTS CROSSING RD
(SR4001 SEG 0140/2604)

0020/2117 018 "DIA CIRC CONCR
0020/2068 LEN=0050 INSTALLED 1998

0020/0958 015 "DIA CIRC CONCR
LEN=0050 INSTALLED 1998
018 "DIA CIRC CONCR
0020/0420 LEN=0050 INSTALLED 1998
002415 FT 1 0 00088 0 00 0025+39
0020/0000 LENGTH(AH 3452 BK 2415)

0010/0934 074"H 74"W CON BOX CUL
LEN=0050 INSTALLED UNKN

0010/0278 015 "DIA CIRC CONCR
000000 FT LEN=0060 INSTALLED UNKN
1 0 00088 0 00 0000+00
NC GR AND ARMY OF THE REP HW
INTER-BK COLUMBUS AV
(SR0006 SEG 0550/1327)
MFC BEGIN = B
BK-ERIE (25)
0010/0000 LENGTH(AH 2415 BK 0000)