

Straight Line Diagram

**Warren
61**

January 2025

This document was produced by the Pennsylvania Department of Transportation (PENNDOT) as an internal management tool for State maintained highways and is not to be used for other purposes. The printed information was compiled from the Department's computerized Roadway Management System (RMS) and is subject to change without notice. Use of any or all of the printed information for purposes other than those intended by the Department may not satisfy other accuracy and completeness requirements and the Department does not warrant that such printed information is accurate or complete.

ROADWAY MANAGEMENT SYSTEM

[illegible]



December 30, 2024

Pennsylvania State Roads - Straight Line Diagrams

Contained within this document are the 2025 Pennsylvania Straight Line Diagrams (SLDs) for State Routes by county within a particular PennDOT district. At the end of each year, PennDOT takes a snapshot of its current SLD database and creates PDF files from the SLD snapshot. The SLDs are a graphical representation of State Routes (SRs) that PennDOT maintains. The information shown on the SLD is generated from data found in PennDOT's Roadway Management System (RMS) database. The data from RMS is constantly being updated to match actual roadway inventory data found on Pennsylvania's state highways. PennDOT's SR system is explained briefly in this document along with symbol definitions for each type of roadway feature or attribute found on the SLD. This PDF version of the SLD contains an individual county list of all state roads found in that county. The SRs found on the list are linked to the actual pages that show the individual SLDs. To find an SLD for a particular road that you want, simply point to that road on the SR index list and click on it to jump to the beginning page of that SLD.

If you have any questions or comments concerning information found in this document, please contact Ty Reed, Chief, Roadway Inventory and Testing Unit, Asset Management Division, Bureau of Operations, by calling (717) 787-7294.

Additional information on state owned highways is available from your local PENNDOT Engineering District Office, RMS Unit, RMS Coordinator.

Straight Line Diagram Disclaimer: This document is for informational purposes only and may be viewed by anyone. No part of the information contained in this document may be altered or redistributed without prior written consent of PENNDOT. Straight Line Diagram information is provided "as is" without warranty of any kind, either expressed or implied. This information could include technical inaccuracies or errors of omission. Changes may be made periodically to the information herein.

Copyright © 2024 by the Commonwealth of Pennsylvania. All rights reserved.



Asset Management Division

Mission Statement

To protect and preserve Pennsylvania's infrastructure by providing meaningful, timely, and accurate pavement and roadway management, design, standards, strategies, inventory and condition, as well as fair, consistent and efficient application of Commonwealth laws and regulations.

CUSTOMER SERVICE RATING FORM

Straight Line Diagram (SLD) – Customer Service Rating

As means to improve customer service, we would like you to rate the product/ service you have received, by circling a "grade" from "A" (excellent) to "E" (fail).

A **B** **C** **D** **E**

If your rating is not an "A," please let us know what we could do better.

Name and Organization (optional)

Thank You.

(Fold along line, and tape or staple together before mailing)

(Cut along dashed line)

Bureau of Operations
Asset Management Division – PennDOT Annex
907 Elmerton Avenue
Harrisburg, PA 17110
ATTN: Ty Reed

PENNSYLVANIA DEPARTMENT OF TRANSPORTATION

Bureau of Operations, Asset Management Division

Location Referencing System (LRS) – Definitions, Uses & Testing

The Department's LRS, implemented in 1987, is the mechanism to designate the State highway network, to define roadway lengths, locations, and route connectivity, and to serve as the basis for the collection, storage, and integration of roadway information.

An LRS key is a unique series of numbers that identifies the location of each point or feature along a State route. The fourteen digit number is an integral part of the Roadway Management System (RMS) where roadway data is stored. 07/4016/0100/0857 is an example of an LRS key, which identifies County (CO) = 07, State Route (SR) = 4016, Segment (SEG) = 0100, and Offset = 0857.

County (CO)

Each of Pennsylvania's sixty-seven counties is identified by a number.

Name	#	Name	#	Name	#	Name	#
Adams	1	Clinton	18	Lackawanna	35	Potter	52
Allegheny	2	Columbia	19	Lancaster	36	Schuylkill	53
Armstrong	3	Crawford	20	Lawrence	37	Snyder	54
Beaver	4	Cumberland	21	Lebanon	38	Somerset	55
Bedford	5	Dauphin	22	Lehigh	39	Sullivan	56
Berks	6	Delaware	23	Luzerne	40	Susquehanna	57
Blair	7	Elk	24	Lycoming	41	Tioga	58
Bradford	8	Erie	25	McKean	42	Union	59
Bucks	9	Fayette	26	Mercer	43	Venango	60
Butler	10	Forest	27	Mifflin	44	Warren	61
Cambria	11	Franklin	28	Monroe	45	Washington	62
Cameron	12	Fulton	29	Montgomery	46	Wayne	63
Carbon	13	Greene	30	Montour	47	Westmoreland	64
Centre	14	Huntingdon	31	Northampton	48	Wyoming	65
Chester	15	Indiana	32	Northumberland	49	York	66
Clarion	16	Jefferson	33	Perry	50	Philadelphia	67
Clearfield	17	Juniata	34	Pike	51		

State Route (SR)

State Routes (SR's) are identified by four-digit numbers. SR numbers are assigned as follows:

- | | |
|--|-----------|
| 1. Traffic Routes: Routes designated as Interstates, US or PA Routes | 0001-0999 |
| 2. Quadrant Routes (Non-Traffic Routes) | 1001-4999 |
| 3. Relocated Traffic Routes | 6000-6999 |
| 4. Turned Back, Abandoned, or Null Routes | 7000-7999 |
| 5. Interchanges | 8001-8999 |
| 6. WYE's | 9101-9199 |
| 7. Rest Areas | 9201-9299 |
| 8. Truck Escape Ramps | 9301-9399 |
| 9. Others | 9401-9499 |
| 10. Park and Rides | 9501-9599 |

Even/Odd Convention: Even numbers are typically given to SR's in the East/West direction, and odd numbers to SR's that run North/South. This convention applies to Interstate Routes (except those that are Beltways or Spurs), and Quadrant Routes. This convention may or may not apply to PA or US Traffic Routes.

Hierarchy: If two or more traffic routes occupy the same section of roadway, the SR number is based on the "higher" type route, according to the following hierarchy. If the traffic routes are the same hierarchy class, then the SR number is assigned the lower numbered traffic route (Figure 1).

1. Interstates
2. U.S. Routes
3. PA Routes
4. Quadrant Routes

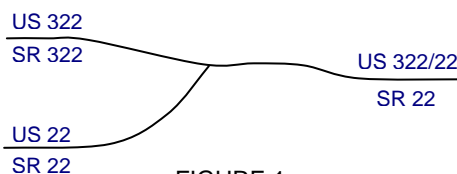


FIGURE 1

Other Numbering Conventions:

1. The first digit of a quadrant route is based on which quadrant of the county the route is located, as shown in the following diagram (Figure 2).
2. The last three digits of a Relocated Traffic Route are the same as the Traffic Route that was relocated.
3. Interchanges are numbered sequentially. Odd numbers are given to interchanges along SR's in the North/South direction; even numbers are given to interchanges along SR's in the East/West direction (Figure 3).
4. WYE's are given odd numbers if the connecting SR is odd numbered, and even numbers if the connecting SR is even numbered.
5. Rest Areas or Truck Escape Ramps are given odd numbers if they connect to the Southbound or Westbound side of an SR, and even numbers if they connect to the Northbound or Eastbound side.

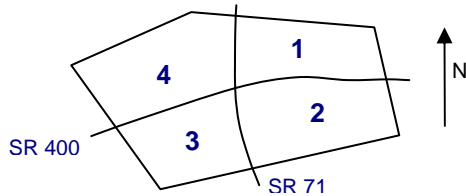


FIGURE 2

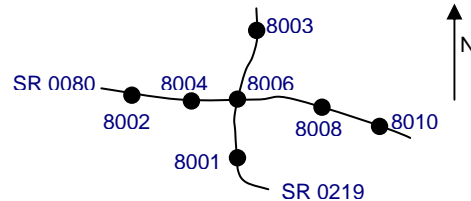


FIGURE 3

Segment (SEG)

State routes are divided into segments, which are approximately one-half mile long, and are identified by a four-digit number. Segment begin and end points are placed at physical features where possible. Segment numbers increase in the North or East direction, and typically by 10's (Figure 4). Segments are even numbered on undivided roadways, and in the Northbound or Eastbound direction of divided roadways. Segments are odd numbered in the Southbound or Westbound direction of divided roadways (Figure 5). Interstate segments are associated with the mile posts (Figure 6).

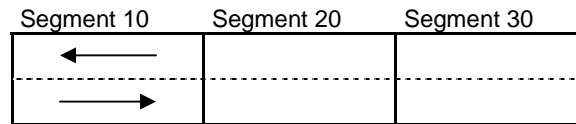
Undivided Roadways

FIGURE 4

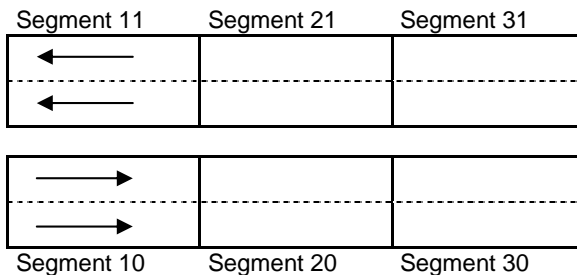
Divided Roadways

FIGURE 5

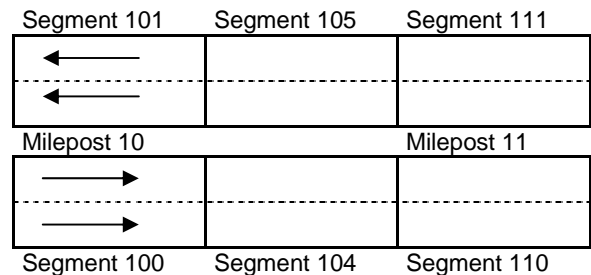
Interstate Roadways

FIGURE 6

Turned Back, Abandoned, and Null Segments are given numbers in the range of 7000-7999. For two coinciding State routes, the route with "lower" hierarchy is "nulled."

Segment numbering restarts on Traffic Routes at County boundaries, except Interstates (Figure 7).

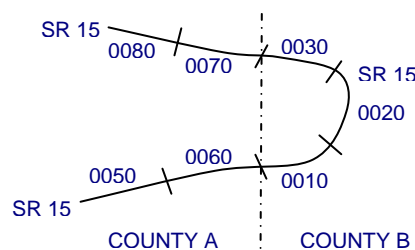


FIGURE 7

Offset

The offset, a subdivision of the segment, is the distance (in feet) from the beginning of the segment, expressed as a four-digit number. Offsets are measured in the increasing segment direction.

Segment Markers

Segment markers, which allow for easy identification of the LRS location on the State highway system, indicate the State route and segment number at the point that each segment is entered. If the beginning of a segment occurs at a physical feature, then the point of reference is at the physical feature and not the sign. At intersections, signs are used to identify beginning or ending State routes or segments.



Users of the LRS

Locations of all intersections, structures, and other points of interest are field verified and inventoried in the RMS. This information can be displayed on Straight Line Diagrams (SLD's) which can be viewed in the RMS, or hardcopy form. SLD books are refreshed and printed annually for distribution to the Department's District and County offices, as well as too many external entities.

A list of those within the Department that use the LRS to identify locations in the RMS and in the field includes personnel from the following organizations: Pavement Testing, County Maintenance, Traffic, Design, Surveys, Construction, Bridge, Permits, Crash Review, Planning and Programming, Posted & Bonded Roads, Tort Liability, and Emergency Management.

Users outside the Department include: County & Municipal governments, County 911, Planning Commissions, Federal Highway Administration, State & Local Police, Local Emergency Management, Delivery Services (UPS, Fed Ex, etc.), Fire Departments, Utility Companies, Contractors, and Consultants.

Without segment markers located in the field, all of these users would have to rely solely on the SLD, which would be extremely cumbersome at best and impossible for some.

Verification, QA & QC

In order to assure that LRS information is indicated properly in the RMS, on SLD's, and in the field, LRS Quality Assurance (QA) and Quality Commitment (QC) programs are performed each year. The Bureau of Operations, Asset Management Division, Roadway Inventory & Testing Unit (RITU) performs all Statewide QC testing. Field verification and QA is also performed by RITS, except in Engineering Districts 2-0, 11-0, and 12-0, where it is done "in-house." Each Engineering District is responsible for its own LRS completeness and maintenance with respect to the RMS.









































Twenty percent of each county is field tested annually as part of the QA program, and five percent of each county is tested for the annual QC program. The goal of the QC program is to maintain at least 90% accuracy between the RMS and the actual field locations of highway features. Annual QC ratings are developed and reported to the Engineering Districts.

Field testing is performed by two-person teams (a permanent employee that operates the test, and a temporary employee that drives the device) with the use of vans equipped with an on-board computer and a Data Measurement Subsystem. Testing is typically performed during the months of April through November.

Vehicle location and roadway features are displayed on the van's computer screen in SLD format, and the software accepts operator inputs verifying or modifying roadway feature locations, as well as comments. Though the system can function at greater speed, test speeds are typically less than 25 mph to ensure accuracy.

There are five categories of information that is verified and/or modified:

1. State Route Length
2. Segment Length
3. Roadway Geometry (lane count, pavement & shoulder types & widths)
4. Intersecting Feature Location (intersections & bridges)
5. Segment Marker Location

 SEGMENT MARKER	 AHEAD LEFT INTER STATE OWNED	 RAILROAD CROSSING	 INTERSTATE MILEPOST
 TURNBACK	 AHEAD LEFT INTER NON-STATE	 RAILROAD OVER-PASS	 MFC BEGIN
 NULL	 AHEAD RIGHT INTE STATE OWNED	 OVER-PASS	 MUNICIPAL BOUNDARY
 UNDIVIDED HIGHWAY	 AHEAD RIGHT INTE NON-STATE	 BRIDGE END	 VILLAGE BEGIN
 PHYSICALLY DIVIDED	 BACK LEFT INTER STATE OWNED	 BRIDGE BEGIN	AH - LENGTH FORWARD TO NEXT SEGMENT BEGIN BK - LENGTH BACK WARD TO PREVIOUS SEGMENT BEGIN
 PAINT DIVIDED	 BACK LEFT INTER NON-STATE	 TUNNEL	
 INTERSECTION AHEAD	 BACK RIGHT INTER STATE OWNED	 SIGN STRUCTURE	MFC - MAINTENANCE FUNCTIONAL CLASS A = INTERSTATE B = EXPRESSWAY AND/OR PRINCIPLE ARTERIAL C = MINOR ARTERIAL D = COLLECTOR E = LOCAL ACCESS F = INTERCHANGE RAMP
 INTERSECTION BACK	 BACK RIGHT INTER NON-STATE	 P3 BRIDGE	
 REFERENCE AHEAD/BACK	 T-LEFT INTERSEC STATE OWNED	 RETAINING WALL	
 DIVIDED CONNECTOR	 T-LEFT INTERSEC NON-STATE	 BRIDGE/CULVERT UNDER FILL	NULL AND TURNBACK SEGMENTS ARE DISPLAYED IN THE DEPARTMENT'S ROADWAY MANAGEMENT SYSTEM (RMS) AS 100 FEET IN LENGTH. ACTUAL SEGMENT AND SECTION LENGTHS MAY VARY SIGNIFICANTLY
 CROSS INTERSEC STATE OWNED	 T-RIGHT INTERSEC STATE OWNED	 PIPE (STAMPP)	
 CROSS INTERSEC NON-STATE	 T-RIGHT INTERSEC NON-STATE	 ROTARY INTERSEC	

STRAIGHT LINE DIAGRAM (SLD) ANNUAL REFRESH ATTRIBUTE KEY PAGE 2 OF 2

[illegible]

EXTRACT DATE: 12/28/2024 ROADWAY MANAGEMENT SYSTEM PAGE NUMBER: 301
 PRINT DATE: 12/30/2024 SLD COUNTY/SR - ANNUAL PRINT COUNTY: WARREN
 DIR: E TOTAL LEN: .388 MI. DIST: 01-6 SR: 8008
 LEFT MUN: PLEASANT T RIGHT MUN: PLEASANT T

002050 FT

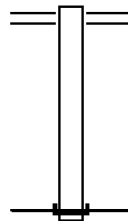
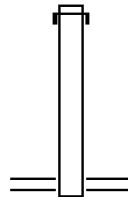
002050 FT BK-WARREN (61)
 INTER-AHD WARREN BP
 0250/0983 (SR0006 SEG 0585/1061)

001067 FT

001067 FT 1 0 01094 2 17 0000+00
 NC RAMP H RD
 MAIN ST
 (SR1027 SEG 0010/1216)
 0250/0000 LENGTH(AH 0983 BK 1067)

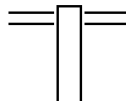
000000 FT

0010/1067 MAIN ST
 (SR1027 SEG 0010/0663)
 000000 FT 1 0 01094 2 16 0000+00
 NC RAMP E RD
 INTER-BK WARREN BP
 (SR0006 SEG 0584/0889)
 MFC BEGIN = F
 0010/0000 LENGTH(AH 1067 BK 0000)



EXTRACT DATE: 12/28/2024 ROADWAY MANAGEMENT SYSTEM PAGE NUMBER: 300
PRINT DATE: 12/30/2024 SLD COUNTY/SR - ANNUAL PRINT COUNTY: WARREN
DIR: E TOTAL LEN: .756 MI. DIST: 01-6 SR: 8006
LEFT MUN: PLEASANT T RIGHT MUN: PLEASANT T

003991 FT
003773 FT



003991 FT LUDLOW ST
0760/0218 (SR0062 SEG 0422/0090)
003773 FT 1 0 01094 2 10 0008+44
NC SPUR A RD
INTER-BK RAMP A RD

EXTRACT DATE: 12/28/2024 ROADWAY MANAGEMENT SYSTEM PAGE NUMBER: 299
PRINT DATE: 12/30/2024 SLD COUNTY/SR - ANNUAL PRINT COUNTY: WARREN

DIR: E TOTAL LEN: .756 MI. DIST: 01-6 SR: 8006
LEFT MUN: PLEASANT T RIGHT MUN: PLEASANT T

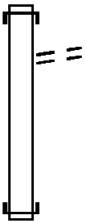
RAMP A RD
(SR8006 SEG 0760/0000) 0750/0871
002537 FT

 0760/0000 (SR8006 SEG 0750/0871)
LENGTH(AH 0218 BK 1236)

INTER-AHD LUDLOW ST
0750/1236 (SR0062 SEG 0422/0351)

002537 FT 1 0 01094 2 10 0000+00
NC RAMP A RD
INTER-BK WARREN BP
(SR0006 SEG 0574/0609)
0750/0000 LENGTH(AH 1236 BK 0803)

001734 FT

 INTER-AHD LUDLOW ST
0500/0803 (SR0062 SEG 0422/0890)
TO 0062/0422 SH
0500/0707 (CONN)

001734 FT 1 0 01094 2 15 0000+00
NC RAMP D RD
INTER-BK WARREN BP
(SR0006 SEG 0575/0809)
0500/0000 LENGTH(AH 0803 BK 0723)

001011 FT

 INTER-AHD GRAND ARMY OF THE REP H
0250/0723 (SR0006 SEG 0571/2107)
FROM 0062/0422 SH

0250/0156 (CONN)
001011 FT 1 0 01094 2 14 0000+00
NC RAMP C RD
INTER-BK LUDLOW ST
(SR0062 SEG 0422/0924)
0250/0000 LENGTH(AH 0723 BK 1011)

000000 FT

 INTER-AHD GRAND ARMY OF THE REP H
0010/1011 (SR0006 SEG 0570/2603)

0010/0160 FROM 0062/0422 SH
(CONN)
000000 FT 1 0 01094 2 12 0000+00
NC RAMP B RD
INTER-BK LUDLOW ST
(SR0062 SEG 0422/0147)
MFC BEGIN = F
0010/0000 LENGTH(AH 1011 BK 0000)

EXTRACT DATE: 12/28/2024 ROADWAY MANAGEMENT SYSTEM PAGE NUMBER: 298
PRINT DATE: 12/30/2024 SLD COUNTY/SR - ANNUAL PRINT COUNTY: WARREN
DIR: E TOTAL LEN: .820 MI. DIST: 01-6 SR: 8004
LEFT MUN: BROKENSTRAW T RIGHT MUN: BROKENSTRAW T

004331 FT



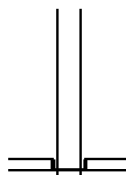
004331 FT
INTER-AHD GRAND ARMY OF THE REP H
0750/0807 (SR0006 SEG 0480/0812)

EXTRACT DATE: 12/28/2024 ROADWAY MANAGEMENT SYSTEM PAGE NUMBER: 297
PRINT DATE: 12/30/2024 SLD COUNTY/SR - ANNUAL PRINT COUNTY: WARREN

DIR: E TOTAL LEN: .820 MI.
LEFT MUN: BROKENSTRAW T

DIST: 01-6 SR: 8004
RIGHT MUN: BROKENSTRAW T

003524 FT

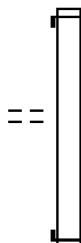


003524 FT 1 0 01094 2 09 0000+00
NC RAMP E RD
SR 0062
INTER-BK (SR0062 SEG 0410/0781)
RAMP B RD
(SR8004 SEG 0010/0750)
5 0750/0000 LENGTH(AH 0807 BK 1233)

INTER-AHD GRAND ARMY OF THE REP H
0512/1233 (SR0006 SEG 0481/0280)

IRVINE RUN RD
(T444)

0512/0139
002291 FT



002291 FT 0 0 00000 0 00 0000+00
NC RAMP D RD
INTER-BK SR 0062 SH
(SR0062 SEG 0410/1027)
5 0512/0000 LENGTH(AH 1233 BK 1541)

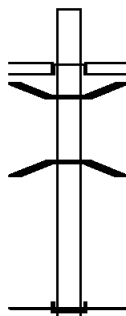
INTER-AHD SR 0062 SH
0502/1541 (SR0062 SEG 0410/1027)
IRVINE RUN RD
0502/1370 (T444)

000750 FT



000750 FT 0 0 00000 0 00 0000+00
NC RAMP C RD
INTER-BK GRAND ARMY OF THE REP H
(SR0006 SEG 0481/1007)
5 0502/0000 LENGTH(AH 1541 BK 0750)

000000 FT



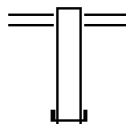
INTER-AHD RAMP E RD
(SR8004 SEG 0750/0000)
SR 0062 SH
0010/0750 (SR0062 SEG 0410/0781)
0010/0346 BMSSEN 61/8004/0010/0290
1 0 01094 2 05 0000+00
IRVINE RUN
0010/0290 BMSBG 61/8004/0010/0290
000000 FT 1 0 01094 2 05 0000+00
NC RAMP B RD
INTER-BK GRAND ARMY OF THE REP H
(SR0006 SEG 0470/1714)
MFC BEGIN = F
5 0010/0000 LENGTH(AH 0750 BK 0000)

EXTRACT DATE: 12/28/2024 ROADWAY MANAGEMENT SYSTEM PAGE NUMBER: 296
PRINT DATE: 12/30/2024 SLD COUNTY/SR - ANNUAL PRINT COUNTY: WARREN

DIR: E TOTAL LEN: .776 MI. DIST: 01-6 SR: 8002
LEFT MUN: BROKENSTRAW T RIGHT MUN: BROKENSTRAW T

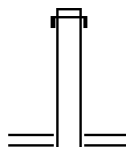
004098 FT

003760 FT



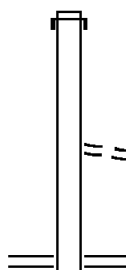
004098 FT MAIN ST
0262/0338 (SR3022 SEG 0030/1164)
003760 FT 0 0 00000 0 00 0000+00
INTER-BK GRAND ARMY OF THE REP H
(SR0006 SEG 0431/0554)
0262/0000 LENGTH(AH 0338 BK 0297)

003463 FT



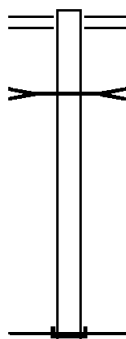
INTER-AHD GRAND ARMY OF THE REP H
0252/0297 (SR0006 SEG 0431/0259)
003463 FT 0 0 00000 0 00 0000+00
NC RAMP RD
MAIN ST
(SR3022 SEG 0030/1164)
0252/0000 LENGTH(AH 0297 BK 1513)

001950 FT



INTER-AHD GRAND ARMY OF THE REP H
0020/1513 (SR0006 SEG 0430/0104)
FROM 3022/0040 SH
0020/0124 (CONN)
001950 FT 1 0 01094 2 02 0007+40
NC RAMP G RD
MAIN ST
(SR3022 SEG 0040/0667)
0020/0000 LENGTH(AH 1513 BK 1950)

000000 FT



0010/1950 MAIN ST
(SR3022 SEG 0040/0667)
BROKENSTRAW
0010/1761 STRUCTURE LENGTH 13 FT
BMSID 61/8002/0010/1761
000000 FT 1 0 01094 2 00 0000+00
NC RAMP F RD
INTER-BK GRAND ARMY OF THE REP H
(SR0006 SEG 0420/1891)
MFC BEGIN = F
0010/0000 LENGTH(AH 1950 BK 0000)

EXTRACT DATE: 12/28/2024 ROADWAY MANAGEMENT SYSTEM PAGE NUMBER: 295
PRINT DATE: 12/30/2024 SLD COUNTY/SR - ANNUAL PRINT COUNTY: WARREN

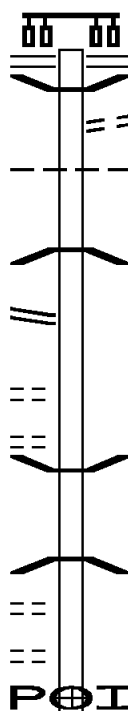
DIR: B TOTAL LEN: 2.066 MI. DIST: 01-6 SR: 6006
LEFT MUN: MEAD T RIGHT MUN: MEAD T

010896 FT

1 0 00095 0 00 0118+18 010097 FT
HEMLOCK ST
(SR1006 SEG 0010/0000) 0070/0000

YEAGLE ST
(CITY) 0060/0453
ROLLINS ST
(CITY) 0060/0328
008876 FT

LOCUST ST
(CITY) 0050/1454
SWISS ST
(CITY) 0050/1360



010909 FT WARREN BP
(SR0006 SEG 0646/0000)

0070/0799
0070/0738 BMSSEN 61/6006/0070/0175
TO 0006/0644 SH
0070/0712 (CONN)
MEAD
0070/0214 WARREN CITY C
1 0 00095 0 00 0119+92
ALLEGHENY R.
0070/0175 BMSBG 61/6006/0070/0175
010110 FT

5 0070/0000 LENGTH(AH 0799 BK 1221)

0060/0032 BMSSEN 61/6006/0060/0000
008889 FT 1 0 00095 0 00 0105+82
GLADE RUN
BMSBG 61/6006/0060/0000
5 0060/0000 LENGTH(AH 1221 BK 1493)

(APRA) UNITED REFINERY
UNITED REFINERY RD

EXTRACT DATE: 12/28/2024 ROADWAY MANAGEMENT SYSTEM PAGE NUMBER: 294
PRINT DATE: 12/30/2024 SLD COUNTY/SR - ANNUAL PRINT COUNTY: WARREN

DIR: B TOTAL LEN: 2.066 MI. DIST: 01-6 SR: 6006
LEFT MUN: WARREN CITY C RIGHT MUN: WARREN CITY C

MAPLE ST (CITY)	0050/1087	==	0050/1284 (PRDR)	
NORTH ST (CITY)	0050/0712	==		
		==	0050/0637 BRADLEY ST (CITY)	
		==	0050/0272 ALSON ST (CITY)	
1 0 00095 0 00 0091+03 007383 FT		==	007396 FT	
PARK AV (SR1013 SEG 0003/0000)	0050/0000	==	0050/0000 LENGTH(AH 1493 BK 3398)	
		==	MARION ST (CITY)	
AVERIL ST (CITY)	0040/2781	==	0040/3299	
HAMMOND ST (CITY)	0040/2488	==		
		==	0040/2353 KNAPP ST (CITY)	
GRANT ST (CITY)	0040/2118	==		
		==	0040/1795 PARKER ST (CITY)	
PARKER ST (CITY)	0040/1760	==	0040/1760	
DARTMOUTH ST (CITY)	0040/1398	==		
CENTRAL AV (CITY)	0040/0995	==		
CANTON ST (CITY)	0040/0604	==		
		==	0040/0251 IRVINE ST (CITY)	
IRVINE ST (CITY)	0040/0241	==	003998 FT	
1 0 00095 0 00 0057+02 003985 FT		==	0040/0000 LENGTH(AH 3398 BK 2389)	
RUSSELL ST (CITY)	0040/0000	==	PLUM ST (CITY)	
		==	SOUTH ST (CITY)	
		==	0030/2050	
CARVER ST (CITY)	0030/1693	==	0030/1702 CARVER ST (CITY)	

DIST: 01-6 SR: 6006
RIGHT MUN: WARREN CITY C

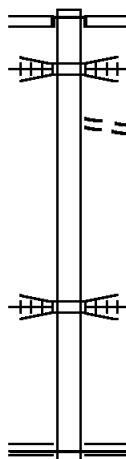
EXTRACT DATE: 12/28/2024 ROADWAY MANAGEMENT SYSTEM PAGE NUMBER: 292
 PRINT DATE: 12/30/2024 SLD COUNTY/SR - ANNUAL PRINT COUNTY: WARREN
 DIR: B TOTAL LEN: .530 MI. DIST: 01-6 SR: 4025
 LEFT MUN: COLUMBUS T RIGHT MUN: COLUMBUS T

002801 FT

002801 FT
 INTER-AHD SIMMONS RD
 (T539)
 PINE VALLEY RD
 0010/2801 (SR4007 SEG 0050/0000)
 OTHER
 0010/2700 OVERPASS IS RR X-ING
 MOON RD
 0010/2483 (T547)

000000 FT

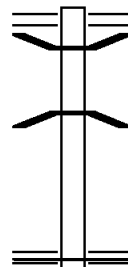
0010/0111 OTHER
 000000 FT OVERPASS IS RR X-ING
 NC OL 0 0 00000 0 00 0000+00
 D PINE VALLEY RD
 PINE VALLEY RD
 (SR4007 SEG 0040/0291)
 MFC BEGIN = E
 0010/0000 LENGTH(AH 2801 BK 0000)



EXTRACT DATE: 12/28/2024 ROADWAY MANAGEMENT SYSTEM PAGE NUMBER: 291
 PRINT DATE: 12/30/2024 SLD COUNTY/SR - ANNUAL PRINT COUNTY: WARREN
 DIR: B TOTAL LEN: .160 MI. DIST: 01-6 SR: 4023
 LEFT MUN: COLUMBUS T RIGHT MUN: COLUMBUS T

000843 FT

000000 FT



000843 FT MAIN ST.
 0010/0843 (SR0957 SEG 0010/2759)
 0010/0599 BMSSEN 61/4023/0010/0505
 2 0 61072 0 00 0000+00
 BROKENSTRAW
 0010/0485 BMSBG 61/4023/0010/0505
 000000 FT 2 0 61072 0 00 0000+00
 NC ER IE ST
 GRAND ARMY OF THE REP H
 (SR0006 SEG 0040/0000)
 MFC BEGIN = E
 0010/0000 LENGTH(AH 0843 BK 0000)

EXTRACT DATE: 12/28/2024 ROADWAY MANAGEMENT SYSTEM PAGE NUMBER: 290
PRINT DATE: 12/30/2024 SLD COUNTY/SR - ANNUAL PRINT COUNTY: WARREN
DIR: B TOTAL LEN: 1.728 MI. DIST: 01-6 SR: 4021
LEFT MUN: SUGAR GROVE T RIGHT MUN: SUGAR GROVE T













DIST: 01-6 SR: 4021
RIGHT MUN: SUGAR GROVE T

EXTRACT DATE: 12/28/2024 ROADWAY MANAGEMENT SYSTEM PAGE NUMBER: 288
PRINT DATE: 12/30/2024 SLD COUNTY/SR - ANNUAL PRINT COUNTY: WARREN

DIR: B TOTAL LEN: 1.675 MI. DIST: 01-6 SR: 4019
LEFT MUN: SUGAR GROVE T RIGHT MUN: SUGAR GROVE T

	008843 FT		008843 FT INTER-AHD NEW YORK STATE LINE 0040/2305 (STBD)
2 0 61079 0 00 0065+41 006538 FT NORTH RD (T565)	0040/0000	==	006538 FT S 0040/0000 LENGTH(AH 2305 BK 1526)
	005012 FT		S 005012 FT 2 0 61079 0 00 0051+27 S 0030/0000 LENGTH(AH 1526 BK 2399)
	002613 FT		002613 FT 2 0 61079 0 00 0027+28 SUGAR GROVE SUGARGROVE B S 0020/0000 LENGTH(AH 2399 BK 2613)
			0010/1651 BMS EN 61/4019/0010/1621 2 0 61079 0 00 0016+35 STILLWATER 0010/1621 BMS BG 61/4019/0010/1621
WEST MILL ST (BORO)	0010/1128	==	
	000000 FT		000000 FT 2 0 61079 0 00 0000+00 FOREST ST (SR0069 SEG 0300/0000)
FOREST ST (SR0069 SEG 0300/0000)	0010/0000	==	NC CA TLIN HILL RD MFC BEGIN = E S 0010/0000 LENGTH(AH 2613 BK 0000)

EXTRACT DATE: 12/28/2024 ROADWAY MANAGEMENT SYSTEM PAGE NUMBER: 287
 PRINT DATE: 12/30/2024 SLD COUNTY/SR - ANNUAL PRINT COUNTY: WARREN
 DIR: B TOTAL LEN: .000 MI. DIST: 01-6 SR: 4017
 LEFT MUN: FREEHOLD T RIGHT MUN: FREEHOLD T

000000 FT		000000 FT	
000000 FT		7070/0000	LENGTH(AH 2011 BK 2041)
000000 FT		000000 FT	
000000 FT		7060/0000	LENGTH(AH 2041 BK 2307)
000000 FT		000000 FT	
000000 FT		7050/0000	LENGTH(AH 2307 BK 2613)
000000 FT		000000 FT	
000000 FT		7040/0000	LENGTH(AH 2613 BK 1920)
000000 FT		000000 FT	
000000 FT		7030/0000	LENGTH(AH 1920 BK 3726)
000000 FT		000000 FT	
000000 FT		7020/0000	LENGTH(AH 3726 BK 1895)
		000000 FT	
		7010/0000	LENGTH(AH 1895 BK 0000)

EXTRACT DATE: 12/28/2024 ROADWAY MANAGEMENT SYSTEM PAGE NUMBER: 286
PRINT DATE: 12/30/2024 SLD COUNTY/SR - ANNUAL PRINT COUNTY: WARREN

DIR: B TOTAL LEN: 3.697 MI. DIST: 01-6 SR: 4015
LEFT MUN: FREEHOLD T RIGHT MUN: FREEHOLD T

019518 FT

019518 FT
INTER-AHD NEW YORK STATE LINE
0080/2413 (STBD)
LT. BROKSTRA
STRUCTURE LENGTH 13 FT
0080/1847 BMSID 61/4015/0080/0550
NORTH RD
0080/1320 (T562)

017105 FT

017105 FT 2 0 61061 0 00 0171+60
5 0080/0000 LENGTH(AH 2413 BK 2045)

015060 FT

015060 FT 2 0 61061 0 00 0151+15
5 0070/0000 LENGTH(AH 2045 BK 2630)

012430 FT

012430 FT 2 0 61061 0 00 0124+64
5 0060/0000 LENGTH(AH 2630 BK 2905)

0050/1161 STILLWATER RD
(T542)

EXTRACT DATE: 12/28/2024 ROADWAY MANAGEMENT SYSTEM PAGE NUMBER: 285
PRINT DATE: 12/30/2024 SLD COUNTY/SR - ANNUAL PRINT COUNTY: WARREN

DIR: B TOTAL LEN: 3.697 MI. DIST: 01-6 SR: 4015
LEFT MUN: FREEHOLD T RIGHT MUN: FREEHOLD T

2 0 61061 0 00 0095+38 009525 FT
VALASTIAK RD
(T541) 0050/0000

007551 FT

005000 FT

002936 FT

000000 FT

009525 FT

5 0050/0000 LENGTH(AH 2905 BK 1974)

007551 FT 2 0 61061 0 00 0075+34
5 0040/0000 LENGTH(AH 1974 BK 2551)

005000 FT 2 0 61061 0 00 0049+83
5 0030/0000 LENGTH(AH 2551 BK 2064)

002936 FT 2 0 61061 0 00 0029+19
5 0020/0000 LENGTH(AH 2064 BK 2936)
DEER CREEK
STRUCTURE LENGTH 19 FT
0010/2910 BMSID 61/4015/0010/2928

0010/1533 BMSID 61/4015/0010/1514

2 0 61061 0 00 0000+00

MILL BROOK

0010/1487 BMSBG 61/4015/0010/1514

HUNTLEY RD

0010/0995 (T406)

000000 FT 2 0 61061 0 00 0000+00

NC LO TTSVILLE NIOBE RD

SR 0957 SH

INTER-BK (SR0957 SEG 0180/0000)

SR 0958 SH

(SR0958 SEG 0070/3372)

MFC BEGIN = E

5 0010/0000 LENGTH(AH 2936 BK 0000)

EXTRACT DATE: 12/28/2024 ROADWAY MANAGEMENT SYSTEM PAGE NUMBER: 284
PRINT DATE: 12/30/2024 SLD COUNTY/SR - ANNUAL PRINT COUNTY: WARREN

DIR: B TOTAL LEN: 5.951 MI. DIST: 01-6 SR: 4013
LEFT MUN: SUGAR GROVE T RIGHT MUN: SUGAR GROVE T

031423 FT

031423 FT
INTER-AHD

ROUNDS HILL RD
(T438)
JACKSON RUN RD
(SR0069 SEG 0200/0000)
0130/3473
0130/3083 BMS EN 61/4013/0130/3081
2 0 61083 0 00 0080+74
JACKSON RUN
0130/3070 BMSBG 61/4013/0130/3081

2 0 61083 0 00 0080+74 027950 FT
HESSEL VALLEY RD
(T439) 0130/0000

027950 FT

5 0130/0000 LENGTH(AH 3473 BK 2897)

025053 FT

025053 FT 2 0 61083 0 00 0051+44
SAMUELSON RD
(T571)

5 0120/0000 LENGTH(AH 2897 BK 0831)

2 0 61083 0 00 0043+33 024222 FT
FIDDLER HILL RD
(T569) 0110/0000

024222 FT

5 0110/0000 LENGTH(AH 0831 BK 1838)

EXTRACT DATE: 12/28/2024 ROADWAY MANAGEMENT SYSTEM PAGE NUMBER: 283
PRINT DATE: 12/30/2024 SLD COUNTY/SR - ANNUAL PRINT COUNTY: WARREN

DIR: B TOTAL LEN: 5.951 MI. DIST: 01-6 SR: 4013
LEFT MUN: SUGAR GROVE T RIGHT MUN: SUGAR GROVE T

022384 FT

022384 FT 2 0 61083 0 00 0025+21
S 0100/0000 LENGTH(AH 1838 BK 2470)

019914 FT

019914 FT 2 0 61083 0 00 0000+00
SUGAR GROVE
BROKENSTRAW T
S 0090/0000 LENGTH(AH 2470 BK 3034)

016880 FT

016880 FT 2 0 61065 0 00 0168+85
INDIAN CAMP RUN
(T438)
= S 0080/0000 LENGTH(AH 3034 BK 1734)

015146 FT

015146 FT 2 0 61065 0 00 0151+28
S 0070/0000 LENGTH(AH 1734 BK 2659)

012487 FT

012487 FT 2 0 61065 0 00 0124+69
S 0060/0000 LENGTH(AH 2659 BK 2417)

EXTRACT DATE: 12/28/2024 ROADWAY MANAGEMENT SYSTEM PAGE NUMBER: 282
PRINT DATE: 12/30/2024 SLD COUNTY/SR - ANNUAL PRINT COUNTY: WARREN

DIR: B TOTAL LEN: 5.951 MI. DIST: 01-6 SR: 4013
LEFT MUN: BROKENSTRAW T RIGHT MUN: BROKENSTRAW T

010070 FT

010070 FT 2 0 61065 0 00 0100+03
5 0050/0000 LENGTH(AH 2417 BK 2819)

007251 FT

007251 FT 2 0 61065 0 00 0071+90
5 0040/0000 LENGTH(AH 2819 BK 2280)

004971 FT

004971 FT 2 0 61065 0 00 0049+33
5 0030/0000 LENGTH(AH 2280 BK 1748)

003223 FT

003223 FT 2 0 61065 0 00 0031+57
BROKENSTRAW
YOUNGSVILLE B
5 0020/0000 LENGTH(AH 1748 BK 3223)

INDIAN CAMP RD
(BORO)

NC BROWN HILL RD

MILL ST

0010/1621 (BORO)

0010/0879 BMS EN 61/4013/0010/0832
2 0 61065 0 00 0008+27

0010/0832 MATTHEWS RUN
BMSBG 61/4013/0010/0832

000000 FT

000000 FT 2 0 61065 0 00 0000+00
NC HIGHLAND AV

MAIN ST
(SR0027 SEG 0470/0351)

INTER-BK SECOND ST

(BORO)

MFC BEGIN = E

5 0010/0000 LENGTH(AH 3223 BK 0000)

EXTRACT DATE: 12/28/2024 ROADWAY MANAGEMENT SYSTEM PAGE NUMBER: 281
PRINT DATE: 12/30/2024 SLD COUNTY/SR - ANNUAL PRINT COUNTY: WARREN

DIR: B TOTAL LEN: 3.354 MI. DIST: 01-6 SR: 4011
LEFT MUN: SUGAR GROVE T RIGHT MUN: SUGAR GROVE T

017709 FT

017709 FT PAGE HOLLOW RD
0070/3130 (SR4009 SEG 0120/0000)

014579 FT

014579 FT 2 0 61023 0 00 0146+29
PENNY BANK RD
(T577)
S 0070/0000 LENGTH(AH 3130 BK 2117)

012462 FT

012462 FT 2 0 61023 0 00 0125+24
S 0060/0000 LENGTH(AH 2117 BK 2665)

0050/0702 BMS EN 61/4011/0050/0698
0 0 00000 0 00 0000+00
HAZ. HOL. RUN

0050/0686 BMSBG 61/4011/0050/0698
0050/0224 BMS EN 61/4011/0050/0215
2 0 61023 0 00 0098+47
HAZ. HOL. CK.

0050/0209 BMSBG 61/4011/0050/0215
009797 FT

2 0 61023 0 00 0098+47 009797 FT

EXTRACT DATE: 12/28/2024 ROADWAY MANAGEMENT SYSTEM PAGE NUMBER: 280
PRINT DATE: 12/30/2024 SLD COUNTY/SR - ANNUAL PRINT COUNTY: WARREN

DIR: B TOTAL LEN: 3.354 MI. DIST: 01-6 SR: 4011
LEFT MUN: SUGAR GROVE T RIGHT MUN: SUGAR GROVE T

SWEENEY RD
(T573)

0050/0000

==

5 0050/0000 LENGTH(AH 2665 BK 2280)

007517 FT

~

0040/0013 BMS EN 61/4011/0040/0000
007517 FT 2 0 61023 0 00 0075+23
MATTHEWS RUN

~

5 0040/0000 BMSBG 61/4011/0040/0000
LENGTH(AH 2280 BK 2294)

005223 FT

~

005223 FT 2 0 61023 0 00 0052+01
5 0030/0000 LENGTH(AH 2294 BK 2176)

003047 FT

==

003047 FT 2 0 61023 0 00 0030+35
PATCHEN HILL RD
(T455)

~

5 0020/0000 LENGTH(AH 2176 BK 3047)

~

0010/2220 BMS EN 61/4011/0010/2198
2 0 61023 0 00 0000+00

~

HAZELTIN R
0010/2186 BMSBG 61/4011/0010/2198

000000 FT

==

0010/0401 LINCOLN LN
(PRDR)
SUGAR GROVE
0010/0219 BROKENSTRAW T
000000 FT 2 0 61023 0 00 0000+00
NC HA ZELTINE HOLLOW RD

MATTHEWS RUN RD
(SR0027 SEG 0530/0000)
MFC BEGIN = E
5 0010/0000 LENGTH(AH 3047 BK 0000)

EXTRACT DATE: 12/28/2024 ROADWAY MANAGEMENT SYSTEM PAGE NUMBER: 279
PRINT DATE: 12/30/2024 SLD COUNTY/SR - ANNUAL PRINT COUNTY: WARREN

DIR: B TOTAL LEN: 1.237 MI. DIST: 01-6 SR: 4010
LEFT MUN: SUGAR GROVE T RIGHT MUN: SUGAR GROVE T

006529 FT

006529 FT
INTER-AHD JONES HILL RD
(T458)
JACKSON RUN RD
0020/3235 (SR0069 SEG 0200/1243)
MILL ST
0020/2742 (T581)
0020/2682 BMS EN 61/4010/0020/2682
2 0 61063 0 00 0032+94
JACKSON RUN
0020/2664 BMSBG 61/4010/0020/2682
NC HESSEL VALLEY RD
HESSEL VALLEY RD
0020/1936 (T439)

003294 FT

003294 FT 2 0 61063 0 00 0032+94
5 0020/0000 LENGTH(AH 3235 BK 3294)

000000 FT

000000 FT 2 0 61063 0 00 0000+00
NC LE E JOHNSON RD
MATTHEWS RUN RD
INTER-BK (SR0027 SEG 0580/0000)
SWEDE HOLLOW RD
(T550)
MFC BEGIN = E
5 0010/0000 LENGTH(AH 3294 BK 0000)

EXTRACT DATE: 12/28/2024 ROADWAY MANAGEMENT SYSTEM PAGE NUMBER: 278
PRINT DATE: 12/30/2024 SLD COUNTY/SR - ANNUAL PRINT COUNTY: WARREN

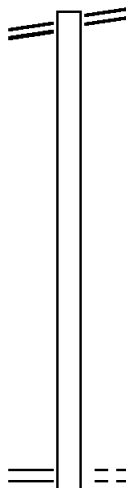
DIR: B TOTAL LEN: 7.715 MI. DIST: 01-6 SR: 4009
LEFT MUN: SUGAR GROVE T RIGHT MUN: SUGAR GROVE T

SR 0957 SH 040735 FT
(SR0957 SEG 0250/0000) 0160/3134

037601 FT

035860 FT

STONE Y RUN RD
(SR4008 SEG 0090/2355) 0150/0000



040735 FT SR 0957 SH
0160/3134 (SR0957 SEG 0250/0000)

037601 FT 2 0 61022 0 00 0378+31
0160/0000 LENGTH(AH 3134 BK 1741)

035860 FT 2 0 61022 0 00 0360+90
SWEDE HOLLOW RD
(T550)
0150/0000 LENGTH(AH 1741 BK 2086)

EXTRACT DATE: 12/28/2024 ROADWAY MANAGEMENT SYSTEM PAGE NUMBER: 277
PRINT DATE: 12/30/2024 SLD COUNTY/SR - ANNUAL PRINT COUNTY: WARREN

DIR: B TOTAL LEN: 7.715 MI. DIST: 01-6 SR: 4009
LEFT MUN: SUGAR GROVE T RIGHT MUN: SUGAR GROVE T

033774 FT

033774 FT 2 0 61022 0 00 0340+04
S 0140/0000 LENGTH(AH 2086 BK 2163)

031611 FT

0130/0012 BMS EN 61/4009/0130/0000
031611 FT 2 0 61022 0 00 0318+44
PATCHER RUN
S 0130/0000 BMSBG 61/4009/0130/0000
LENGTH(AH 2163 BK 2939)

028672 FT

028672 FT 2 0 61022 0 00 0288+70
HAZELTINE HOLLOW RD
(SR4011 SEG 0070/3130)
S 0120/0000 LENGTH(AH 2939 BK 1876)

2 0 61022 0 00 0270+35 026796 FT
DRAKE RD
(T575) 0110/0000

026796 FT
S 0110/0000 LENGTH(AH 1876 BK 1604)

025192 FT

025192 FT 2 0 61022 0 00 0248+69
STILLSON HILL RD
(T390)
S 0100/0000 LENGTH(AH 1604 BK 3565)

EXTRACT DATE: 12/28/2024 ROADWAY MANAGEMENT SYSTEM PAGE NUMBER: 276
PRINT DATE: 12/30/2024 SLD COUNTY/SR - ANNUAL PRINT COUNTY: WARREN

DIR: B TOTAL LEN: 7.715 MI. DIST: 01-6 SR: 4009
LEFT MUN: SUGAR GROVE T RIGHT MUN: SUGAR GROVE T

	021627 FT				021627 FT 2 0 61022 0 00 0213+04 S 0090/0000 LENGTH(AH 3565 BK 3117)
	018510 FT	--	--		0080/0211 SUGAR GROVE 018510 FT FREEHOLD T 2 0 61022 0 00 0185+35 SHELDON RD (T547)
BULL HILL RD (SR4006 SEG 0030/3559)	0080/0000	==	==		S 0080/0000 FREEHOLD SUGAR GROVE T LENGTH(AH 3117 BK 2137)
SUGAR GROVE FREEHOLD T	0070/0759	--	--		
	016373 FT	--	--		0070/0157 SUGAR GROVE 016373 FT FREEHOLD T 2 0 61022 0 00 0164+28 S 0070/0000 LENGTH(AH 2137 BK 3187)
	013186 FT	--	--		013186 FT 2 0 61022 0 00 0132+13 FREEHOLD PITTSFIELD T S 0060/0000 LENGTH(AH 3187 BK 3992)

EXTRACT DATE: 12/28/2024 ROADWAY MANAGEMENT SYSTEM PAGE NUMBER: 275
PRINT DATE: 12/30/2024 SLD COUNTY/SR - ANNUAL PRINT COUNTY: WARREN

DIR: B TOTAL LEN: 7.715 MI. DIST: 01-6 SR: 4009
LEFT MUN: PITTSFIELD T RIGHT MUN: PITTSFIELD T

009194 FT

PAGE HOLLOW
STRUCTURE LENGTH 18 FT
BMSID 61/4009/0050/0543
009194 FT 2 0 61022 0 00 0092+21
S 0050/0000 LENGTH(AH 3992 BK 2019)

007175 FT

007175 FT 2 0 61022 0 00 0071+83
S 0040/0000 LENGTH(AH 2019 BK 3281)

003894 FT

003894 FT 2 0 61022 0 00 0039+02
SMITH HILL RD
(T467)
S 0030/0000 LENGTH(AH 3281 BK 2074)

001820 FT

001820 FT 2 0 61022 0 00 0018+28
S 0020/0000 LENGTH(AH 2074 BK 1820)

0010/1200 PERRIN LN
(PRDR)

2 0 61022 0 00 0000+00 000000 FT
GRAND ARMY OF THE REP H
(SR0006 SEG 0280/0000) 0010/0000

NC PAGE HOLLOW RD
GRAND ARMY OF THE REP H
000000 FT (SR0006 SEG 0280/0000)
MFC BEGIN = E
S 0010/0000 LENGTH(AH 1820 BK 0000)

EXTRACT DATE: 12/28/2024 ROADWAY MANAGEMENT SYSTEM PAGE NUMBER: 274
PRINT DATE: 12/30/2024 SLD COUNTY/SR - ANNUAL PRINT COUNTY: WARREN

DIR: B TOTAL LEN: 4.055 MI. DIST: 01-6 SR: 4008
LEFT MUN: SUGAR GROVE T RIGHT MUN: SUGAR GROVE T

021412 FT

021412 FT
INTER-AHD SWEDE HOLLOW RD
(T550)
PAGE HOLLOW RD
0090/2355 (SR4009 SEG 0150/0000)

019057 FT

019057 FT 2 0 61082 0 00 0050+31
S 0090/0000 LENGTH(AH 2355 BK 2005)

017052 FT

017052 FT 2 0 61082 0 00 0029+80
NC ST TONEY RUN RD
SUGAR GROVE
FREEHOLD T
S 0080/0000 LENGTH(AH 2005 BK 0813)

016239 FT

016239 FT 2 0 61082 0 00 0022+00
STONEY RUN RD
(T549)
S 0070/0000 LENGTH(AH 0813 BK 2133)

2 0 61082 0 00 0000+00 014106 FT
PETERSON HILL RD
(T559) 0060/0000

014106 FT
S 0060/0000 LENGTH(AH 2133 BK 2845)

EXTRACT DATE: 12/28/2024 ROADWAY MANAGEMENT SYSTEM PAGE NUMBER: 273
PRINT DATE: 12/30/2024 SLD COUNTY/SR - ANNUAL PRINT COUNTY: WARREN

DIR: B TOTAL LEN: 4.055 MI. DIST: 01-6 SR: 4008
LEFT MUN: FREEHOLD T RIGHT MUN: FREEHOLD T

011261 FT

011261 FT 2 0 61071 0 00 0112+69
S 0050/0000 LENGTH(AH 2845 BK 2139)

009122 FT

009122 FT 2 0 61071 0 00 0091+30
LAKE HILL RD
(T410)
S 0040/0000 LENGTH(AH 2139 BK 3781)

005341 FT

005341 FT 2 0 61071 0 00 0053+16
S 0030/0000 LENGTH(AH 3781 BK 1796)

003545 FT

003545 FT 2 0 61071 0 00 0035+41
S 0020/0000 LENGTH(AH 1796 BK 3545)

000000 FT

000000 FT 2 0 61071 0 00 0000+00
NC SUTTON RD
SR 0958 SH
(SR0958 SEG 0050/0000)
INTER-BK KIDDER RD
(T554)
MFC BEGIN = E
S 0010/0000 LENGTH(AH 3545 BK 0000)

EXTRACT DATE: 12/28/2024 ROADWAY MANAGEMENT SYSTEM PAGE NUMBER: 272
PRINT DATE: 12/30/2024 SLD COUNTY/SR - ANNUAL PRINT COUNTY: WARREN

DIR: B TOTAL LEN: 5.524 MI. DIST: 01-6 SR: 4007
LEFT MUN: FREEHOLD T RIGHT MUN: FREEHOLD T

029165 FT

029165 FT
INTER-AHD SR 0958 SH
(SR0958 SEG 0140/0000)
SR 0958 SH
(SR0958 SEG 0140/0000)
0110/0497 1 1 01788 0 00 0064+71
028668 FT
5 0110/0000 LENGTH(AH 0497 BK 3345)

028668 FT

0100/2454 BMSSEN 61/4007/0100/2423
1 1 01788 0 00 0031+05
BEAR CREEK
0100/2396 BMSBG 61/4007/0100/2423

025323 FT

025323 FT 1 1 01788 0 00 0031+05
HAPPYTOWN RD
(T398)
FREEHOLD
BEAR LAKE B
5 0100/0000 LENGTH(AH 3345 BK 3094)

0090/2288 BMSSEN 61/4007/0090/2280
1 1 01788 0 00 0022+76
BROKENSTRAW
0090/2280 BMSBG 61/4007/0090/2280

MAIN ST
(BORO)

0090/1867

022229 FT

022229 FT 1 1 01788 0 00 0000+00
CENTER ST
(BORO)
5 0090/0000 LENGTH(AH 3094 BK 2815)

CENTER ST
(SR4004 SEG 0030/2611)

0090/0000

GOSHEN RD
(BORO)

0080/1017

019414 FT

019414 FT 2 0 61018 0 01 0219+80
NC GREELEY ST

DIR: B TOTAL LEN: 5.524 MI.
LEFT MUN: BEAR LAKE B

DIST: 01-6 SR: 4007
RIGHT MUN: BEAR LAKE B

015817 FT

2 0 61018 0 01 0155+32 013799 FT
HUMPHREYS CORNERS RD
(T360) 0060/0000

2 0 61018 0 00 0123+80 010647 FT
SIMMONS RD
(T539) 0050/0000

008274 FT

```

BEAR LAKE
FREEHOLD T
S 0080/0000 LENGTH(AH 2815 BK 3597)

0070/1690 BMS EN 61/4007/0070/1655
2 0 61018 0 01 0200+19
PINE VALLEY
0070/1655 BMSBG 61/4007/0070/1655

FREEHOLD
0070/0882 COLUMBUS T

015817 FT 2 0 61018 0 01 0175+50
S 0070/0000 LENGTH(AH 3597 BK 2018)

013799 FT

S 0060/0000 LENGTH(AH 2018 BK 3152)

010647 FT OLD PINE VALLEY RD
(SR4025 SEG 0010/2801)
S 0050/0000 LENGTH(AH 3152 BK 2373)

0040/0291 OLD PINE VALLEY RD
0040/0025 (SR4025 SEG 0010/0000)
008274 FT BMS EN 61/4007/0040/0000
2 0 61018 0 00 0100+28
COOL SP. BK.
BMSBG 61/4007/0040/0000
S 0040/0000 LENGTH(AH 2373 BK 2426)

```

EXTRACT DATE: 12/28/2024 ROADWAY MANAGEMENT SYSTEM PAGE NUMBER: 270
PRINT DATE: 12/30/2024 SLD COUNTY/SR - ANNUAL PRINT COUNTY: WARREN

DIR: B TOTAL LEN: 5.524 MI. DIST: 01-6 SR: 4007
LEFT MUN: COLUMBUS T RIGHT MUN: COLUMBUS T

005848 FT		005848 FT 2 0 61018 0 00 0075+88 S 0030/0000 LENGTH(AH 2426 BK 3220)
002628 FT		002628 FT 2 0 61018 0 00 0043+68 SR 0957 SH (SR0957 SEG 0080/0000) NC PINE VALLEY RD INTER-BK SR 0957 SH (SR0957 SEG 0080/0000) MFC BEGIN = D
002628 FT		S 0020/0000 LTH AH 003220 BK 000100 002628 FT 7014/0000 LTH AH 000100 BK 002628 INTER-AHD SR 0957 SH 0010/2628 (SR0957 SEG 0070/0000) 0010/2203 BMSSEN 61/4007/0010/2172 2 0 61018 0 00 0003+06 COFFEE CREEK 0010/2164 BMSBG 61/4007/0010/2172
SR 0957 SH (SR0957 SEG 0070/0000) 0010/2628		0010/0863 (AAR 262948R) #TRKS 02 0010/0328 BMSSEN 61/4007/0010/0308 2 0 61018 0 00 0003+06 POSSER CREEK 0010/0308 BMSBG 61/4007/0010/0308 000000 FT 2 0 61018 0 00 0000+00 NC BACCUS CORNERS RD GRAND ARMY OF THE REP H INTER-BK (SR0006 SEG 0090/0000) (T358) MFC BEGIN = E S 0010/0000 LENGTH(AH 2628 BK 0000)
000000 FT		

EXTRACT DATE: 12/28/2024 ROADWAY MANAGEMENT SYSTEM PAGE NUMBER: 269
PRINT DATE: 12/30/2024 SLD COUNTY/SR - ANNUAL PRINT COUNTY: WARREN

DIR: B TOTAL LEN: 1.586 MI. DIST: 01-6 SR: 4006
LEFT MUN: FREEHOLD T RIGHT MUN: FREEHOLD T

008376 FT

008376 FT
INTER-AHD SHELTON RD
(T547)
PAGE HOLLOW RD
0030/3559 (SR4009 SEG 0080/0000)

004817 FT

004817 FT 2 0 61070 0 00 0048+17
S 0030/0000 LENGTH(AH 3559 BK 2695)

002122 FT

002122 FT 2 0 61070 0 00 0021+22
S 0020/0000 LENGTH(AH 2695 BK 2122)

STONEY RUN RD
(T549)

0010/1371

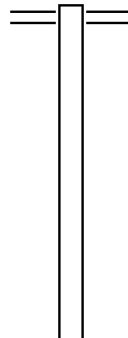
000000 FT

000000 FT 2 0 61070 0 00 0000+00
NC BU LLL HILL RD
SR 0958 SH
(SR0958 SEG 0030/0092)
INTER-BK DEADMANS RUN RD
(T547)
MFC BEGIN = E
S 0010/0000 LENGTH(AH 2122 BK 0000)

EXTRACT DATE: 12/28/2024 ROADWAY MANAGEMENT SYSTEM PAGE NUMBER: 268
PRINT DATE: 12/30/2024 SLD COUNTY/SR - ANNUAL PRINT COUNTY: WARREN
DIR: B TOTAL LEN: 5.151 MI. DIST: 01-6 SR: 4005
LEFT MUN: COLUMBUS T RIGHT MUN: COLUMBUS T

027196 FT

024960 FT



027196 FT GRAND ARMY OF THE REP H
0100/2236 (SR0006 SEG 0120/0000)

024960 FT 2 0 61015 0 00 0249+88
S 0100/0000 LENGTH(AH 2236 BK 2404)

EXTRACT DATE: 12/28/2024 ROADWAY MANAGEMENT SYSTEM PAGE NUMBER: 267
PRINT DATE: 12/30/2024 SLD COUNTY/SR - ANNUAL PRINT COUNTY: WARREN

DIR: B TOTAL LEN: 5.151 MI. DIST: 01-6 SR: 4005
LEFT MUN: COLUMBUS T RIGHT MUN: COLUMBUS T

2 0 61015 0 00 0225+84 022556 FT
CARRIER RD
(T523) 0090/0000

022556 FT

0090/0000 LENGTH(AH 2404 BK 2938)

019618 FT

019618 FT 2 0 61015 0 00 0196+54
MESSINGER HILL RD
(T551)

0080/0000 LENGTH(AH 2938 BK 2333)

017285 FT

017285 FT 2 0 61015 0 00 0172+72
0070/0000 LENGTH(AH 2333 BK 2113)

015172 FT

015172 FT 2 0 61015 0 00 0151+14
0060/0000 LENGTH(AH 2113 BK 3183)

011989 FT

0050/0118 LC FOR GREEN HILL RD
(CONN)

011989 FT 2 0 61015 0 00 0119+77
GREEN HILL RD
(T517)

0050/0000 LENGTH(AH 3183 BK 1792)

DIR: B TOTAL LEN: 5.151 MI. DIST: 01-6 SR: 4005
LEFT MUN: COLUMBUS T RIGHT MUN: COLUMBUS T

EXTRACT DATE: 12/28/2024 ROADWAY MANAGEMENT SYSTEM PAGE NUMBER: 265
PRINT DATE: 12/30/2024 SLD COUNTY/SR - ANNUAL PRINT COUNTY: WARREN

DIR: B TOTAL LEN: 1.623 MI. DIST: 01-6 SR: 4004
LEFT MUN: BEAR LAKE B RIGHT MUN: BEAR LAKE B

MAIN ST
(BORO)

008571 FT

0030/2161

005960 FT

002197 FT

000000 FT

008571 FT
INTER-AHD CENTER ST
(BORO)
NC CENTER ST
GREELEY ST
0030/2611 (SR4007 SEG 0090/0000)

0030/0767 GOSHEN ST
(BORO)
005960 FT 2 0 61017 0 00 0060+24
5 0030/0000 LENGTH(AH 2611 BK 3763)
NC MAIN ST
0020/3646 BEAR LAKE
COLUMBUS T
0020/2995 BMS EN 61/4004/0020/2955
2 0 61017 0 00 0052+47
PINE VAL. BR.
0020/2955 BMS BG 61/4004/0020/2955

002197 FT 2 0 61017 0 00 0022+61
HUMPHREYS CORNERS RD
(T360)
5 0020/0000 LENGTH(AH 3763 BK 2197)

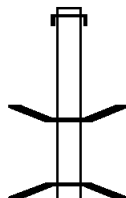
000000 FT 2 0 61017 0 00 0000+00
NC CORNISH HILL RD
INTER-BK NEW YORK STATE LINE
(STBD)
MFC BEGIN = D
5 0010/0000 LENGTH(AH 2197 BK 0000)

EXTRACT DATE: 12/28/2024 ROADWAY MANAGEMENT SYSTEM PAGE NUMBER: 264
PRINT DATE: 12/30/2024 SLD COUNTY/SR - ANNUAL PRINT COUNTY: WARREN

DIR: B TOTAL LEN: 3.288 MI. DIST: 01-6 SR: 4003
LEFT MUN: COLUMBUS T RIGHT MUN: COLUMBUS T

017358 FT

017358 FT AH-ERIE (25)
INTER-AHD PLANK RD
0060/2416 (SR2027 SEG 0010/0000)



0060/1011 BMS EN 61/4003/0060/1064
2 0 61016 0 00 0024+30
BR. BROKEN STRAW CK.
0060/0992 BMS BG 61/4003/0060/1064

2 0 61016 0 00 0024+30 014942 FT
SPENCER RD
(T344) 0060/0000

014942 FT
S 0060/0000 LENGTH(AH 2416 BK 3327)

011615 FT

011615 FT 2 0 61016 0 00 0057+68
S 0050/0000 LENGTH(AH 3327 BK 2963)

EXTRACT DATE: 12/28/2024 ROADWAY MANAGEMENT SYSTEM PAGE NUMBER: 263
PRINT DATE: 12/30/2024 SLD COUNTY/SR - ANNUAL PRINT COUNTY: WARREN

DIR: B TOTAL LEN: 3.288 MI. DIST: 01-6 SR: 4003
LEFT MUN: COLUMBUS T RIGHT MUN: COLUMBUS T

008652 FT

008652 FT 2 0 61016 0 00 0087+64
S 0040/0000 LENGTH(AH 2963 BK 3183)

005469 FT

005469 FT 2 0 61016 0 00 0119+43
BROKEN STRAW
STRUCTURE LENGTH 13 FT
BMSID 61/4003/0030/0000
S 0030/0000 LENGTH(AH 3183 BK 3575)

GLENN DAVIS ST
(T530)

0020/1335

==

2 0 61016 0 00 0155+47 001894 FT
MUZZY RD
(T533)

0020/0000

==

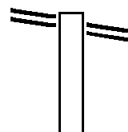
001894 FT
NC PLANK RD
S 0020/0000 LENGTH(AH 3575 BK 1894)
NORTH ST
0010/1375 (T525)
MILL ST
0010/0973 (T529)
MAIN ST
0010/0748 (T527)

000000 FT

000000 FT 2 0 61016 0 00 0174+48
NC MARKET ST
SR 0957 SH
(SR0957 SEG 0010/1037)
MFC BEGIN = D
S 0010/0000 LENGTH(AH 1894 BK 0000)

EXTRACT DATE: 12/28/2024 ROADWAY MANAGEMENT SYSTEM PAGE NUMBER: 262
PRINT DATE: 12/30/2024 SLD COUNTY/SR - ANNUAL PRINT COUNTY: WARREN
DIR: B TOTAL LEN: 2.361 MI. DIST: 01-6 SR: 4002
LEFT MUN: SPRING CREEK T RIGHT MUN: SPRING CREEK T

OLD ROUTE 77 RD 012466 FT
(SR3010 SEG 0050/0000) 0050/1758



012466 FT OLD ROUTE 77 RD
0050/1758 (SR3010 SEG 0050/0000)

EXTRACT DATE: 12/28/2024 ROADWAY MANAGEMENT SYSTEM PAGE NUMBER: 261
PRINT DATE: 12/30/2024 SLD COUNTY/SR - ANNUAL PRINT COUNTY: WARREN

DIR: B TOTAL LEN: 2.361 MI. DIST: 01-6 SR: 4002
LEFT MUN: SPRING CREEK T RIGHT MUN: SPRING CREEK T

010708 FT

010708 FT 2 0 61013 0 00 0106+75

JINKS RD
(T326)

0050/0000 LENGTH(AH 1758 BK 3091)

007617 FT

007617 FT 2 0 61013 0 00 0075+93

0040/0000 LENGTH(AH 3091 BK 3231)

004386 FT

0030/0044 BMS EN 61/4002/0030/0000
004386 FT 2 0 61013 0 00 0043+62

WHITNEY RUN

0030/0000 BMSBG 61/4002/0030/0000
LENGTH(AH 3231 BK 1803)

002583 FT

002583 FT 2 0 61013 0 00 0025+83

0020/0000 LENGTH(AH 1803 BK 2583)

000000 FT

000000 FT 2 0 61013 0 00 0000+00

NC WHITNEY RUN RD
INTER-BK WHITNEY RUN RD
(SR2016 SEG 0040/3016)

MFC BEGIN = E (25)
BK-ERIE

0010/0000 LENGTH(AH 2583 BK 0000)

EXTRACT DATE: 12/28/2024 ROADWAY MANAGEMENT SYSTEM PAGE NUMBER: 260
PRINT DATE: 12/30/2024 SLD COUNTY/SR - ANNUAL PRINT COUNTY: WARREN
DIR: B TOTAL LEN: 7.771 MI. DIST: 01-6 SR: 4001
LEFT MUN: COLUMBUS T RIGHT MUN: COLUMBUS T

041029 FT

041029 FT
INTER-AHD SPENCER RD
(T344)
GRAND ARMY OF THE REP H
(SR0006 SEG 0020/2117)
0140/2604
0140/2549 (AAR 262946C)#TRKS 02

038425 FT

038425 FT 2 0 61014 0 00 0385+58
DROBNECK RD
(T340)
5 0140/0000 LENGTH(AH 2604 BK 3223)



EXTRACT DATE: 12/28/2024 ROADWAY MANAGEMENT SYSTEM PAGE NUMBER: 259
PRINT DATE: 12/30/2024 SLD COUNTY/SR - ANNUAL PRINT COUNTY: WARREN

DIR: B TOTAL LEN: 7.771 MI. DIST: 01-6 SR: 4001
LEFT MUN: COLUMBUS T RIGHT MUN: COLUMBUS T

035202 FT

0130/0060 BMS EN 61/4001/0130/0000
035202 FT 2 0 61014 0 00 0353+40
HARE CREEK
BMSBG 61/4001/0130/0000
5 0130/0000 LENGTH(AH 3223 BK 2711)

032491 FT

032491 FT 2 0 61014 0 00 0326+35
NC SC OTTS CROSSING RD
SR 0426 SH
(SR0426 SEG 0260/0719)
MFC BEGIN = D
5 0120/0000 LENGTH(AH 2711 BK 3378)
0110/2997 (AAR 528420S)#TRKS 01

2 0 61014 0 00 0292+54 029113 FT
STEWART RD
(T639) 0110/0000

029113 FT
5 0110/0000 LENGTH(AH 3378 BK 3712)

025401 FT

025401 FT 2 0 61014 0 00 0255+36
5 0100/0000 LENGTH(AH 3712 BK 1868)

023533 FT

023533 FT 2 0 61014 0 00 0236+14

EXTRACT DATE: 12/28/2024 ROADWAY MANAGEMENT SYSTEM PAGE NUMBER: 258
PRINT DATE: 12/30/2024 SLD COUNTY/SR - ANNUAL PRINT COUNTY: WARREN

DIR: B TOTAL LEN: 7.771 MI. DIST: 01-6 SR: 4001
LEFT MUN: COLUMBUS T RIGHT MUN: COLUMBUS T

	==		BECK RD (T334)
	==	5 0090/0000	LENGTH(AH 1868 BK 1829)
		0080/1743	LOCEY RD (T330)
021704 FT		021704 FT 2 0 61014 0 00	0218+06
		NC SAMPLE FLATS RD	
		COLUMBUS	
		5 0080/0000	SPRING CREEK T LENGTH(AH 1829 BK 3050)
018654 FT		018654 FT 2 0 61014 0 00	0187+62
		5 0070/0000	LENGTH(AH 3050 BK 3047)
2 0 61014 0 00 0157+15 015607 FT		015607 FT	
REED RD			
(T338)	==	5 0060/0000	LENGTH(AH 3047 BK 3410)
	==	0050/1149	PA GAME LANDS RD (GOVT)
012197 FT		012197 FT 2 0 61014 0 00	0124+87
		5 0050/0000	LENGTH(AH 3410 BK 2182)

EXTRACT DATE: 12/28/2024 ROADWAY MANAGEMENT SYSTEM PAGE NUMBER: 257
PRINT DATE: 12/30/2024 SLD COUNTY/SR - ANNUAL PRINT COUNTY: WARREN

DIR: B TOTAL LEN: 7.771 MI. DIST: 01-6 SR: 4001
LEFT MUN: SPRING CREEK T RIGHT MUN: SPRING CREEK T

010015 FT

010015 FT 2 0 61014 0 00 0103+05
S 0040/0000 LENGTH(AH 2182 BK 2884)

2 0 61014 0 00 0068+95 007131 FT
JINKS RD
(T326) 0030/0000

007131 FT
S 0030/0000 LENGTH(AH 2884 BK 3364)

003767 FT

003767 FT 2 0 61014 0 00 0037+67
S 0020/0000 LENGTH(AH 3364 BK 3767)

000000 FT

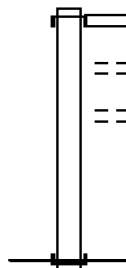
0010/0313 BMS EN 61/4001/0010/0285
2 0 61014 0 00 0002+86
WHITNEY RUN
0010/0285 BMS BG 61/4001/0010/0285
000000 FT 2 0 61014 0 00 0000+00
NC PI CCADILLY HILL RD
OLD ROUTE 77
(SR3010 SEG 0060/0000)
MFC BEGIN = E
S 0010/0000 LENGTH(AH 3767 BK 0000)

EXTRACT DATE: 12/28/2024 ROADWAY MANAGEMENT SYSTEM PAGE NUMBER: 256
PRINT DATE: 12/30/2024 SLD COUNTY/SR - ANNUAL PRINT COUNTY: WARREN

DIR: B TOTAL LEN: .145 MI. DIST: 01-6 SR: 3024
LEFT MUN: WARREN CITY C RIGHT MUN: WARREN CITY C

000765 FT

000000 FT



000765 FT
INTER-AHD PENNSYLVANIA AV
(SR0062 SEG 0424/0000)
LUDLOW ST
0010/0765 (SR0062 SEG 0424/0000)
LACY ST
0010/0438 (CITY)
STRUTHERS ST
0010/0110 (CITY)
000000 FT 1 0 00088 0 01 1444+70
NC PENNSYLVANIA AV
INTER-BK PENNSYLVANIA AV
(T496)
MFC BEGIN = D
0010/0000 LENGTH(AH 0765 BK 0000)

EXTRACT DATE: 12/28/2024 ROADWAY MANAGEMENT SYSTEM PAGE NUMBER: 255
PRINT DATE: 12/30/2024 SLD COUNTY/SR - ANNUAL PRINT COUNTY: WARREN

DIR: B TOTAL LEN: 3.662 MI. DIST: 01-6 SR: 3022
LEFT MUN: BROKENSTRAW T RIGHT MUN: BROKENSTRAW T

	019335 FT		019335 FT	INTER-AHD	OLD ROUTE 6 (FRST) SR 0062 SH (SR0062 SEG 0410/0155)
				0080/3570	
				0080/2657	BUCKALOONS REC AREA RD (FRST)
				0080/2562	BMSEN 61/3022/0080/2491 1 0 00088 0 00 1204+89 IRVINE RUN
				0080/2491	BMSBG 61/3022/0080/2491
				0080/1788	FOREST SCIENCE LAB RD (FRST)
				0080/1318	BOSKO ST (T488)
MCKINNEY RUN RD (T449)	0080/1214		0080/1130	BMSEN 61/3022/0080/0944 1 0 00088 0 00 1189+39 BROKENSTRAW	
			0080/0960	BMSBG 61/3022/0080/0944	
CIRCLE DR (T442)	0080/0898		015765 FT	1 0 00088 0 00 1179+95 BROK. STRW BR STRUCTURE LENGTH 10 FT BMSID 61/3022/0080/0000	
	015765 FT				

EXTRACT DATE: 12/28/2024 ROADWAY MANAGEMENT SYSTEM PAGE NUMBER: 254
PRINT DATE: 12/30/2024 SLD COUNTY/SR - ANNUAL PRINT COUNTY: WARREN

DIR: B TOTAL LEN: 3.662 MI. DIST: 01-6 SR: 3022
LEFT MUN: BROKENSTRAW T RIGHT MUN: BROKENSTRAW T

ERIE AV
(T445)

0070/3027 ==

DEPOT ST
(T442)
JOHNSON ST
(T446)

0070/2291 ==

0070/1739 == ==

ERIE AV
(T445)

0070/1088 ==

012714 FT

0080/0000 LENGTH(AH 3570 BK 3051)

0070/2780 DUNNS EDDY RD
(T422)

0070/1739 APPLE LN
(PRDR)

012714 FT 1 0 00088 0 00 1149+78
0070/0000 LENGTH(AH 3051 BK 2951)

009763 FT

009763 FT 1 0 00088 0 00 1120+08

NC NATIONAL FORGE RD
0060/0000 LENGTH(AH 2951 BK 2337)
0050/1752 BMSBN 61/3022/0050/1785
0 0 00000 0 00 0000+00
BROKENSTRAW TRIB
0050/1742 BMSBG 61/3022/0050/1785

007426 FT

ROUSE AV
(T433)
0050/0644 BMSBN 61/3022/0050/0120
0050/0331 0 0 00000 0 00 0000+00
ALLEGHENY RR OR CENT RR
0050/0216 BMSBG 61/3022/0050/0120
007426 FT 1 0 00088 0 00 1096+47
0050/0000 LENGTH(AH 2337 BK 0788)
RAMP F RD
(SR8002 SEG 0010/1950)
RAMP G RD
(SR8002 SEG 0020/0000)
TO 8002/0020 SH
(CONN)
BROK. STRW TR
STRUCTURE LENGTH 12 FT
0040/0667
0040/0548
0040/0232 BMSID 61/3022/0040/0286

EXTRACT DATE: 12/28/2024 ROADWAY MANAGEMENT SYSTEM PAGE NUMBER: 253
PRINT DATE: 12/30/2024 SLD COUNTY/SR - ANNUAL PRINT COUNTY: WARREN

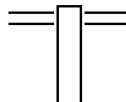
DIR: B TOTAL LEN: 3.662 MI.
LEFT MUN: BROKENSTRAW T

DIST: 01-6 SR: 3022
RIGHT MUN: BROKENSTRAW T

	006638 FT			0040/0136	BMS EN 61/3022/0040/0000
				006638 FT	1 0 00088 0 00 1092+74
					US 6 WEST BOUND
					BMSBG 61/3022/0040/0000
					MFC BEGIN = D
				0040/0000	LENGTH(AH 0788 BK 1987)
					RAMP I RD
					(SR8002 SEG 0262/0338)
				0030/1164	RAMP H RD
					(SR8002 SEG 0252/0000)
	004651 FT			004651 FT	1 0 00088 0 00 1073+42
				0030/0000	LENGTH(AH 1987 BK 2231)
					BROKENSTRAW
				0020/2154	YOUNGSVILLE B
	002420 FT			002420 FT	1 0 00088 0 00 1050+92
				0020/0000	LENGTH(AH 2231 BK 2420)
DAVIS ST					OAK ST
(BORO)	0010/2184	==	==	0010/2184	(BORO)
BATES ST					BATES ST ET
(BORO)	0010/1320	==	==	0010/1320	(BORO)
CHURCH ST					FIREMAN DR
(BORO)	0010/0974	==	==	0010/0974	(BORO)
					RAILROAD ST
				0010/0635	(BORO)
					FORD ST
				0010/0487	(BORO)
LOOF ST					
(BORO)	0010/0457	==		0010/0405	BMS EN 61/3022/0010/0216
					0 0 00000 0 00 0000+00
					BROKENSTRAW
	000000 FT			0010/0247	BMSBG 61/3022/0010/0216
				000000 FT	1 0 00088 0 00 1026+59
					NC EA ST MAIN ST
					MAIN ST
					(SR0027 SEG 0470/0000)
				INTER-BK	MAIN ST
					(SR0027 SEG 0470/0000)
					MFC BEGIN = E
				0010/0000	LENGTH(AH 2420 BK 0000)

EXTRACT DATE: 12/28/2024 ROADWAY MANAGEMENT SYSTEM PAGE NUMBER: 252
PRINT DATE: 12/30/2024 SLD COUNTY/SR - ANNUAL PRINT COUNTY: WARREN
DIR: B TOTAL LEN: 2.559 MI. DIST: 01-6 SR: 3020
LEFT MUN: WATSON T RIGHT MUN: WATSON T

013513 FT



013513 FT HEARTS CONTENT RD
0050/3534 (SR3005 SEG 0170/0000)

EXTRACT DATE: 12/28/2024 ROADWAY MANAGEMENT SYSTEM PAGE NUMBER: 251
PRINT DATE: 12/30/2024 SLD COUNTY/SR - ANNUAL PRINT COUNTY: WARREN

DIR: B TOTAL LEN: 2.559 MI. DIST: 01-6 SR: 3020
LEFT MUN: WATSON T RIGHT MUN: WATSON T

009979 FT

009979 FT 2 0 61042 0 00 0100+68
S 0050/0000 LENGTH(AH 3534 BK 2505)

007474 FT

007474 FT 2 0 61042 0 00 0075+63
S 0040/0000 LENGTH(AH 2505 BK 2976)

MICKLESON LN
(T665)
LC FOR MICKLESON LN
(CONN)

0030/1626

==

0030/1472

==

004498 FT

004498 FT 2 0 61042 0 00 0045+41
S 0030/0000 LENGTH(AH 2976 BK 2317)

002181 FT

002181 FT 2 0 61042 0 00 0022+02
S 0020/0000 LENGTH(AH 2317 BK 2181)

000000 FT

000000 FT 2 0 61042 0 00 0000+00
NC COBHAM HILL RD

SR 0062 SH
(SR0062 SEG 0210/1018)

MFC BEGIN = E

S 0010/0000 LENGTH(AH 2181 BK 0000)

EXTRACT DATE: 12/28/2024 ROADWAY MANAGEMENT SYSTEM PAGE NUMBER: 250
PRINT DATE: 12/30/2024 SLD COUNTY/SR - ANNUAL PRINT COUNTY: WARREN

DIR: B TOTAL LEN: 1.877 MI. DIST: 01-6 SR: 3018
LEFT MUN: LIMESTONE T RIGHT MUN: LIMESTONE T

009912 FT	009912 FT	ECONOMITE RD
HEARTS CONTENT RD	INTER-AHD	(T317)
(SR3005 SEG 0110/0000)	0040/2597	HEARTS CONTENT RD
		(SR3005 SEG 0110/0000)
007315 FT	007315 FT	2 0 61059 0 00 0073+15
	0040/0000	LENGTH(AH 2597 BK 2318)
004997 FT	004997 FT	2 0 61059 0 00 0049+97
	0030/0000	LENGTH(AH 2318 BK 2493)
002504 FT	002504 FT	2 0 61059 0 00 0025+04
	0020/0000	LENGTH(AH 2493 BK 2504)
000000 FT	000000 FT	2 0 61059 0 00 0000+00
	NC B	IMBER RUN RD
		SR 0062 SH
		(SR0062 SEG 0130/0000)
		MFC BEGIN = E
	0010/0000	LENGTH(AH 2504 BK 0000)

EXTRACT DATE: 12/28/2024 ROADWAY MANAGEMENT SYSTEM PAGE NUMBER: 249
PRINT DATE: 12/30/2024 SLD COUNTY/SR - ANNUAL PRINT COUNTY: WARREN
DIR: B TOTAL LEN: 2.128 MI. DIST: 01-6 SR: 3017
LEFT MUN: YOUNGSVILLE B RIGHT MUN: YOUNGSVILLE B

011234 FT

011234 FT
INTER-AHD RAILROAD ST

DIR: B TOTAL LEN: 2.128 MI. DIST: 01-6 SR: 3017
LEFT MUN: YOUNGSVILLE B RIGHT MUN: YOUNGSVILLE B

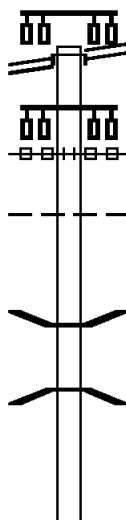
EXTRACT DATE: 12/28/2024 ROADWAY MANAGEMENT SYSTEM PAGE NUMBER: 247
PRINT DATE: 12/30/2024 SLD COUNTY/SR - ANNUAL PRINT COUNTY: WARREN

DIR: B TOTAL LEN: 2.276 MI. DIST: 01-6 SR: 3016
LEFT MUN: YOUNGSVILLE B RIGHT MUN: YOUNGSVILLE B

012019 FT

GRAND ARMY OF THE REP H
(SR0006 SEG 0400/0000) 0040/3705

2 0 61058 0 00 0083+05 008314 FT
MEAD RUN RD



012019 FT
INTER-AHD

W MAIN ST
(SR0027 SEG 0460/0000)
GRAND ARMY OF THE REP H
(SR0006 SEG 0400/0000)

0040/3705
(AAR 528494J) #TRKS 01
MID BLOCK TRAFFIC SIGNA
(TWP)

0040/3592

0040/2817 YOUNGSVILLE
BROKENSTRAW T

0040/1325 BMS EN 61/3016/0040/1294
0 0 00000 0 00 0000+00

0040/1294 MEAD RUN
BMSBG 61/3016/0040/1294

008314 FT

EXTRACT DATE: 12/28/2024 ROADWAY MANAGEMENT SYSTEM PAGE NUMBER: 246
PRINT DATE: 12/30/2024 SLD COUNTY/SR - ANNUAL PRINT COUNTY: WARREN

DIR: B TOTAL LEN: 2.276 MI. DIST: 01-6 SR: 3016
LEFT MUN: BROKENSTRAW T RIGHT MUN: BROKENSTRAW T

(T428)	0040/0000	==	5 0040/0000 LENGTH(AH 3705 BK 3425)
WILLIAMS ST (T418)	0030/1865	==	
OLD PITTSFIELD RD (T443)	0030/0465	==	NC OLD PITTSFIELD RD
	004889 FT		0030/0014 BMS EN 61/3016/0030/0000
			004889 FT 2 0 61058 0 00 0048+86
			BROKENSTRAW
			BMSBG 61/3016/0030/0000
			5 0030/0000 LENGTH(AH 3425 BK 3036)
			0020/2378 BMS EN 61/3016/0020/2110
			2 0 61058 0 00 0039+68
			BROKENSTRAW
AIRPORT LN (PRDR)	0020/1641	==	0020/2110 BMSBG 61/3016/0020/2110
	001853 FT		001853 FT 2 0 61058 0 00 0018+58
			BROKSTRAW CK
			STRUCTURE LENGTH 10 FT
			BMSID 61/3016/0020/0000
			5 0020/0000 LENGTH(AH 3036 BK 1853)
			0010/0049 BMS EN 61/3016/0010/0030
			2 0 61058 0 00 0000+30
			BROKENSTRAW CK TR
	000000 FT		0010/0030 BMSBG 61/3016/0010/0030
			000000 FT 2 0 61058 0 00 0000+00
			NC CO UVERS CROSSING RD
			CRIPPEN HILL RD
			(T435)
			INTER-BK MAYNARD RD
			(T439)
			MFC BEGIN = E
			5 0010/0000 LENGTH(AH 1853 BK 0000)

EXTRACT DATE: 12/28/2024 ROADWAY MANAGEMENT SYSTEM PAGE NUMBER: 245
PRINT DATE: 12/30/2024 SLD COUNTY/SR - ANNUAL PRINT COUNTY: WARREN

DIR: B TOTAL LEN: 3.434 MI. DIST: 01-6 SR: 3015
LEFT MUN: ELDRED T RIGHT MUN: ELDRED T

018131 FT

018131 FT MICKLE HILL RD
0070/2951 (SR3008 SEG 0090/0000)

015180 FT

0070/0219 BMS EN 61/3015/0070/0209
2 0 61008 0 00 0153+78
CALDWELL CK.
0070/0209 BMS BG 61/3015/0070/0209
0070/0010 BMS EN 61/3015/0070/0000
015180 FT 2 0 61008 0 00 0151+73
CALDWELL CK.
BMS BG 61/3015/0070/0000
5 0070/0000 LENGTH(AH 2951 BK 2388)

012792 FT

0060/0317 NEWTON RD
(T381)
CALDWELL CK.
STRUCTURE LENGTH 13 FT
0060/0305 BMS ID 61/3015/0060/0351
012792 FT 2 0 61008 0 00 0127+45
5 0060/0000 LENGTH(AH 2388 BK 1742)

EXTRACT DATE: 12/28/2024 ROADWAY MANAGEMENT SYSTEM PAGE NUMBER: 244
PRINT DATE: 12/30/2024 SLD COUNTY/SR - ANNUAL PRINT COUNTY: WARREN

DIR: B TOTAL LEN: 3.434 MI. DIST: 01-6 SR: 3015
LEFT MUN: ELDRED T RIGHT MUN: ELDRED T

011050 FT		011050 FT 2 0 61008 0 00 0110+03
		5 0050/0000 LENGTH(AH 1742 BK 2208)
2 0 61008 0 00 0088+36 008842 FT		008842 FT REYNOLDS RD
EUREKA RD		(T375)
(T377)	==	5 0040/0000 LENGTH(AH 2208 BK 2697)
0040/0000	==	
		CALDWELL CK.
		STRUCTURE LENGTH 13 FT
		BMSID 61/3015/0030/1575
FIDDLERSGREEN RD		0030/1575
(T369)	==	
0030/0783		006145 FT 2 0 61008 0 00 0061+39
006145 FT		5 0030/0000 LENGTH(AH 2697 BK 2956)
003189 FT		003189 FT 2 0 61008 0 00 0031+92
		5 0020/0000 LENGTH(AH 2956 BK 3189)
		0010/2126 HUNT RD
		(T320)
		0010/0865 BMS EN 61/3015/0010/0860
		2 0 61008 0 00 0000+00
		CALDWELL CK.
		0010/0833 BMS BG 61/3015/0010/0860
000000 FT		000000 FT 2 0 61008 0 00 0000+00
		NC SANFORD RD
		SR 0027 SH
		(SR0027 SEG 0210/0000)
		MFC BEGIN = D
		5 0010/0000 LENGTH(AH 3189 BK 0000)

EXTRACT DATE: 12/28/2024 ROADWAY MANAGEMENT SYSTEM PAGE NUMBER: 243
PRINT DATE: 12/30/2024 SLD COUNTY/SR - ANNUAL PRINT COUNTY: WARREN

DIR: B TOTAL LEN: 4.086 MI. DIST: 01-6 SR: 3014
LEFT MUN: PITTSFIELD T RIGHT MUN: PITTSFIELD T

021576 FT

021576 FT DAVEY HILL RD
0080/2842 (SR3007 SEG 0280/0000)

018734 FT

018734 FT 2 0 61043 0 00 0110+14
S 0080/0000 LENGTH(AH 2842 BK 2273)

016461 FT

016461 FT 2 0 61043 0 00 0087+41
S 0070/0000 LENGTH(AH 2273 BK 3837)
MEADOW LN
0060/3384 (PRDR)

012624 FT

012624 FT 2 0 61043 0 00 0049+25
S 0060/0000 LENGTH(AH 3837 BK 2368)

010256 FT

010256 FT 2 0 61043 0 00 0025+37
S 0050/0000 LENGTH(AH 2368 BK 2569)

EXTRACT DATE: 12/28/2024 ROADWAY MANAGEMENT SYSTEM PAGE NUMBER: 242
PRINT DATE: 12/30/2024 SLD COUNTY/SR - ANNUAL PRINT COUNTY: WARREN

DIR: B TOTAL LEN: 4.086 MI. DIST: 01-6 SR: 3014
LEFT MUN: PITTSFIELD T RIGHT MUN: PITTSFIELD T

007687 FT

007687 FT 2 0 61043 0 00 0000+00
COLE HILL RD
(SR3013 SEG 0070/3123)
NC OLD GARLAND RD
S 0040/0000 LENGTH(AH 2569 BK 2217)
BMS EN 61/3014/0030/2054
0030/2146 2 0 61010 0 00 0180+88
BRIDGE CLOSED
BROKEN STRAW
0030/2054 BMSBG 61/3014/0030/2054

005470 FT

005470 FT 2 0 61010 0 00 0201+57
S 0030/0000 LENGTH(AH 2217 BK 2740)

002730 FT

002730 FT 1 0 00089 4 00 0025+00
S 0020/0000 LENGTH(AH 2740 BK 2730)

000000 FT

0010/0161 FOR SR 0027 AND 3014
(CONN)
000000 FT 1 0 00089 4 00 0000+00
NC KANE RD
SR 0027 SH
(SR0027 SEG 0370/0000)
INTER-BK EXTENSION RD
(T432)
MFC BEGIN = E
S 0010/0000 LENGTH(AH 2730 BK 0000)

EXTRACT DATE: 12/28/2024 ROADWAY MANAGEMENT SYSTEM PAGE NUMBER: 241
PRINT DATE: 12/30/2024 SLD COUNTY/SR - ANNUAL PRINT COUNTY: WARREN

DIR: B TOTAL LEN: 3.392 MI. DIST: 01-6 SR: 3013
LEFT MUN: PITTSFIELD T RIGHT MUN: PITTSFIELD T

017908 FT

017908 FT
INTER-AHD KANE RD
(SR3014 SEG 0040/0000)
OLD GARLAND RD
0070/3123 (SR3014 SEG 0040/0000)

014785 FT

014785 FT 2 0 61010 0 00 0147+82
5 0070/0000 LENGTH(AH 3123 BK 3329)

011456 FT

011456 FT 2 0 61010 0 00 0114+53
5 0060/0000 LENGTH(AH 3329 BK 2391)

EXTRACT DATE: 12/28/2024 ROADWAY MANAGEMENT SYSTEM PAGE NUMBER: 240
PRINT DATE: 12/30/2024 SLD COUNTY/SR - ANNUAL PRINT COUNTY: WARREN

DIR: B TOTAL LEN: 3.392 MI. DIST: 01-6 SR: 3013
LEFT MUN: PITTSFIELD T RIGHT MUN: PITTSFIELD T

2 0 61010 0 00 0090+62 009065 FT
MARSHIANNE RD
(T395) 0050/0000

007513 FT

005384 FT

002302 FT

000000 FT

ROSS HILL RD
(SR3011 SEG 0150/0000) 0010/0000

009065 FT

0050/0000 LENGTH(AH 2391 BK 1552)

007513 FT 2 0 61010 0 00 0075+35
0040/0000 LENGTH(AH 1552 BK 2129)

005384 FT 2 0 61010 0 00 0054+06
0030/0000 LENGTH(AH 2129 BK 3082)

002302 FT 2 0 61010 0 00 0023+02
0020/0000 LENGTH(AH 3082 BK 2302)

0010/0095 PITTSFIELD
000000 FT DEERFIELD T
NC CO 2 0 61010 0 00 0000+00
LE HILL RD
MORRISON HILL RD
(SR3011 SEG 0150/0000)
HILLTOP DR
(T368)
INTER-BK MFC BEGIN = E

0010/0000 LENGTH(AH 2302 BK 0000)

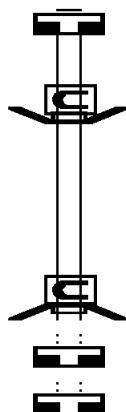
EXTRACT DATE: 12/28/2024 ROADWAY MANAGEMENT SYSTEM PAGE NUMBER: 239
 PRINT DATE: 12/30/2024 SLD COUNTY/SR - ANNUAL PRINT COUNTY: WARREN
 DIR: B TOTAL LEN: .020 MI. DIST: 01-6 SR: 3012
 LEFT MUN: SPRING CREEK T RIGHT MUN: SPRING CREEK T

000103 FT

000000 FT

000000 FT

000000 FT



000103 FT

7032/0000

INTER-AHD

0030/0103

000000 FT

NC CEM

INTER-BK

5

0030/0000

000000 FT

7020/0000

000000 FT

7010/0000

LENGTH(AH 1181 BK 0103)
 BMSBN 61/3012/0030/0000
 CEMETERY RD
 (T336)

2 0 61084 0 00 0049+49

CEMETERY RD
 CEMETERY RD
 (T336)

BRIDGE CLOSED

BROKEN STRAW

BMSBG 61/3012/0030/0000

LENGTH(AH 0103 BK 2514)

LENGTH(AH 2514 BK 2514)

LENGTH(AH 2514 BK 0000)

EXTRACT DATE: 12/28/2024 ROADWAY MANAGEMENT SYSTEM PAGE NUMBER: 238
PRINT DATE: 12/30/2024 SLD COUNTY/SR - ANNUAL PRINT COUNTY: WARREN

DIR: B TOTAL LEN: 8.046 MI. DIST: 01-6 SR: 3011
LEFT MUN: PITTSFIELD T RIGHT MUN: PITTSFIELD T

ZOLKO RD
(T376)

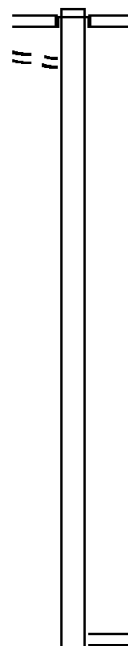
042481 FT

0170/0906

041090 FT

038448 FT

035926 FT



042481 FT
INTER-AHD

TORPEDO RD
(T393)
SR 0027 SH
(SR0027 SEG 0310/0000)

041090 FT 2 0 61011 0 00 0412+26
S 0170/0000 LENGTH(AH 1391 BK 2642)

038448 FT 2 0 61011 0 00 0385+84
S 0160/0000 LENGTH(AH 2642 BK 2522)

035926 FT 2 0 61011 0 00 0360+62
NC ROSS HILL RD
COLE HILL RD
(SR3013 SEG 0010/0000)

EXTRACT DATE: 12/28/2024 ROADWAY MANAGEMENT SYSTEM PAGE NUMBER: 237
PRINT DATE: 12/30/2024 SLD COUNTY/SR - ANNUAL PRINT COUNTY: WARREN

DIR: B TOTAL LEN: 8.046 MI. DIST: 01-6 SR: 3011
LEFT MUN: PITTSFIELD T RIGHT MUN: PITTSFIELD T

HILLTOP RD
(T368)

0150/0000

==

5 0150/0000 PITTSFIELD
DEERFIELD T
LENGTH(AH 2522 BK 2882)

033044 FT

5 033044 FT 2 0 61011 0 00 0331+46
0140/0000 LENGTH(AH 2882 BK 2570)

030474 FT

5 030474 FT 2 0 61011 0 00 0305+76
0130/0000 LENGTH(AH 2570 BK 2785)

027689 FT

5 027689 FT 2 0 61011 0 00 0277+91
TIDIOU CK.
STRUCTURE LENGTH 15 FT
BMSID 61/3011/0120/0000
5 0120/0000 LENGTH(AH 2785 BK 2612)

025077 FT

5 025077 FT 2 0 61011 0 00 0251+20
YOUNGSVILLE RD
(T362)
5 0110/0000 LENGTH(AH 2612 BK 1611)

YOUNGSVILLE RD
(T362)

0110/0000

==

EXTRACT DATE: 12/28/2024 ROADWAY MANAGEMENT SYSTEM PAGE NUMBER: 236
PRINT DATE: 12/30/2024 SLD COUNTY/SR - ANNUAL PRINT COUNTY: WARREN

DIR: B TOTAL LEN: 8.046 MI. DIST: 01-6 SR: 3011
LEFT MUN: DEERFIELD T RIGHT MUN: DEERFIELD T

023466 FT

023466 FT 2 0 61011 0 00 0234+93
S 0100/0000 LENGTH(AH 1611 BK 2286)

021180 FT

021180 FT 2 0 61011 0 00 0212+07
S 0090/0000 LENGTH(AH 2286 BK 3700)

KUSHNER RD
(T370)

0080/2131 ==

017480 FT

017480 FT 2 0 61011 0 00 0175+07
S 0080/0000 LENGTH(AH 3700 BK 2461)

015019 FT

015019 FT 2 0 61011 0 00 0150+46
S 0070/0000 LENGTH(AH 2461 BK 2717)

012302 FT

012302 FT 2 0 61011 0 00 0123+29
S 0060/0000 LENGTH(AH 2717 BK 2439)

EXTRACT DATE: 12/28/2024 ROADWAY MANAGEMENT SYSTEM PAGE NUMBER: 235
PRINT DATE: 12/30/2024 SLD COUNTY/SR - ANNUAL PRINT COUNTY: WARREN

DIR: B TOTAL LEN: 8.046 MI. DIST: 01-6 SR: 3011
LEFT MUN: DEERFIELD T RIGHT MUN: DEERFIELD T

009863 FT

009863 FT 2 0 61011 0 00 0098+90
S 0050/0000 LENGTH(AH 2439 BK 2526)

007337 FT

007337 FT 2 0 61011 0 00 0073+64
S 0040/0000 LENGTH(AH 2526 BK 2435)

SCOTCH PINE RD
(T360)

0030/0452
004902 FT

==

004902 FT 2 0 61011 0 00 0049+02
S 0030/0000 LENGTH(AH 2435 BK 2843)

SCOTCH PINE RD
(T360)

0020/2570

==

NC MORRISON HILL RD
DEERFIELD

002059 FT

0020/0516 TIDIOUTE B
002059 FT 2 0 61011 0 00 0020+59
S 0020/0000 LENGTH(AH 2843 BK 2059)

MCGUIRE RUN RD
(BORO)

0010/0939
0010/0898 BMSBN 61/3011/0010/0841
2 0 61011 0 00 0008+24

MCGUIRE RUN
BMSBG 61/3011/0010/0841
JEFFERSON ST

FIRST ST
(BORO)

0010/0403
000000 FT

==

0010/0403 (BORO)
000000 FT 2 0 61011 0 00 0000+00
NC MCGUIRE ST

MAIN ST
(SR3007 SEG 0010/1428)
INTER-BK FIRE HALL LA
(BORO)

MFC BEGIN = E
S 0010/0000 LENGTH(AH 2059 BK 0000)

EXTRACT DATE: 12/28/2024 ROADWAY MANAGEMENT SYSTEM PAGE NUMBER: 234
PRINT DATE: 12/30/2024 SLD COUNTY/SR - ANNUAL PRINT COUNTY: WARREN

DIR: B TOTAL LEN: 5.891 MI. DIST: 01-6 SR: 3010
LEFT MUN: SPRING CREEK T RIGHT MUN: SPRING CREEK T

031106 FT

031106 FT
INTER-AHD

BLUE EYE RD
(SR4005 SEG 0010/0000)
SR 0426 SH
(SR0426 SEG 0160/0000)
(AAR 528515A) #TRKS 01
BMSEN 61/3010/0120/1390
0 0 00000 0 00 0000+00
BROKENSTRAW
BMSBG 61/3010/0120/1390

0120/1971
0120/1793
0120/1496

029135 FT

029135 FT 1 0 00200 0 00 0291+26
5 0120/0000 LENGTH(AH 1971 BK 2126)

1 0 00200 0 00 0270+00 027009 FT
BECK RD
(T334) 0110/0000

027009 FT

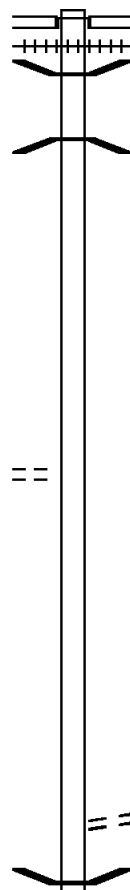
5 0110/0000 LENGTH(AH 2126 BK 3605)

023404 FT

023404 FT 1 0 00200 0 00 0232+59
CEMETERY RD (TBK)

5 0100/0000 (T336)
LENGTH(AH 3605 BK 2815)

0090/1926 BMSEN 61/3010/0090/1906



EXTRACT DATE: 12/28/2024 ROADWAY MANAGEMENT SYSTEM PAGE NUMBER: 233
PRINT DATE: 12/30/2024 SLD COUNTY/SR - ANNUAL PRINT COUNTY: WARREN

DIR: B TOTAL LEN: 5.891 MI. DIST: 01-6 SR: 3010
LEFT MUN: SPRING CREEK T RIGHT MUN: SPRING CREEK T

1 0 00200 0 00 0205+39 020589 FT
TURNER HILL RD
(T332) 0090/0000

018192 FT

015510 FT

1 0 00200 0 00 0129+49 013005 FT
PICADILLY HILL RD
(SR4001 SEG 0010/0000) 0060/0000

1 0 00200 0 00 0224+31
FERRIN RUN
0090/1906 BMSBG 61/3010/0090/1906
0090/1797 JACKSON HILL RD
(T429)

020589 FT
0090/0000 LENGTH(AH 2815 BK 2397)

018192 FT 1 0 00200 0 00 0181+75
OIL CREEK RD
(SR3001 SEG 0240/2976)
0080/0000 LENGTH(AH 2397 BK 2682)

015510 FT 1 0 00200 0 00 0154+54
0070/0000 LENGTH(AH 2682 BK 2505)

0060/0501 BMSSEN 61/3010/0060/0428
1 0 00200 0 00 0133+69
P3
0060/0428 WHITNEY RUN
013005 FT BMSBG 61/3010/0060/0428
0060/0000 LENGTH(AH 2505 BK 3084)

HYDE RD

EXTRACT DATE: 12/28/2024 ROADWAY MANAGEMENT SYSTEM PAGE NUMBER: 232
PRINT DATE: 12/30/2024 SLD COUNTY/SR - ANNUAL PRINT COUNTY: WARREN

DIR: B TOTAL LEN: 5.891 MI. DIST: 01-6 SR: 3010
LEFT MUN: SPRING CREEK T RIGHT MUN: SPRING CREEK T

1 0 00200 0 00 0098+55 009921 FT
WHITNEY RUN RD
(SR4002 SEG 0050/1758) 0050/0000

JINKS RD
(T326) 0040/0812

1 0 00200 0 00 0069+81 007042 FT
TRI COUNTY LINE RD
(T312) 0040/0000

004770 FT

002265 FT

000000 FT

0050/1413 (T324)

009921 FT

5 0050/0000 LENGTH(AH 3084 BK 2879)

007042 FT WOLOSZN RD
(T322)

5 0040/0000 LENGTH(AH 2879 BK 2272)

004770 FT 1 0 00200 0 00 0047+09
5 0030/0000 LENGTH(AH 2272 BK 2505)

002265 FT 1 0 00200 0 00 0022+65
5 0020/0000 LENGTH(AH 2505 BK 2265)

0010/0068 COLD SPRING RD
(T302)

000000 FT 1 0 00200 0 00 0000+00
NC OLD ROUTE 77

INTER-BK OLD ROUTE 77
(SR1036 SEG 0060/3041)

MFC BEGIN = D
BK-CRAWFORD (20)

5 0010/0000 LENGTH(AH 2265 BK 0000)

EXTRACT DATE: 12/28/2024 ROADWAY MANAGEMENT SYSTEM PAGE NUMBER: 231
PRINT DATE: 12/30/2024 SLD COUNTY/SR - ANNUAL PRINT COUNTY: WARREN

DIR: B TOTAL LEN: 7.206 MI. DIST: 01-6 SR: 3009
LEFT MUN: DEERFIELD T RIGHT MUN: DEERFIELD T

038046 FT

038046 FT SR 0027 SH
0140/2299 (SR0027 SEG 0270/0000)

035747 FT

035747 FT 1 0 00452 0 00 0370+44
5 0140/0000 LENGTH(AH 2299 BK 2599)

033148 FT

033148 FT 1 0 00452 0 00 0344+45
5 0130/0000 LENGTH(AH 2599 BK 3606)

HARDY RD
(T375)

0120/0837

==

EXTRACT DATE: 12/28/2024 ROADWAY MANAGEMENT SYSTEM PAGE NUMBER: 230
PRINT DATE: 12/30/2024 SLD COUNTY/SR - ANNUAL PRINT COUNTY: WARREN

DIR: B TOTAL LEN: 7.206 MI. DIST: 01-6 SR: 3009
LEFT MUN: DEERFIELD T RIGHT MUN: DEERFIELD T

029542 FT

029542 FT 1 0 00452 0 00 0308+39

DEERFIELD
TRIUMPH T

5 0120/0000 LENGTH(AH 3606 BK 2801)

026741 FT

026741 FT 1 0 00452 0 00 0280+38

5 0110/0000 LENGTH(AH 2801 BK 2500)

024241 FT

024241 FT 1 0 00452 0 00 0257+34

5 0100/0000 LENGTH(AH 2500 BK 2974)

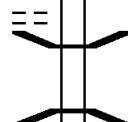
021267 FT

021267 FT 1 0 00452 0 00 0227+60

5 0090/0000 LENGTH(AH 2974 BK 2899)

BUCKLEY RD
(T373)

0080/1489



0080/1387 BMS EN 61/3009/0080/1357

1 0 00452 0 00 0210+34
TIDIOUTE CK.

0080/1357 BMSBG 61/3009/0080/1357

018368 FT

018368 FT 1 0 00452 0 00 0196+63

YOUNGVILLE RD
(T362)

5 0080/0000 LENGTH(AH 2899 BK 2633)

EXTRACT DATE: 12/28/2024 ROADWAY MANAGEMENT SYSTEM PAGE NUMBER: 229
PRINT DATE: 12/30/2024 SLD COUNTY/SR - ANNUAL PRINT COUNTY: WARREN

DIR: B TOTAL LEN: 7.206 MI. DIST: 01-6 SR: 3009
LEFT MUN: TRIUMPH T RIGHT MUN: TRIUMPH T

KERNEY HILL RD
(T364)

015735 FT

0070/2452 BMS EN 61/3009/0070/2432
1 0 00452 0 00 0194+70
GILMORE RUN
0070/2432 BMSBG 61/3009/0070/2432

015735 FT 1 0 00452 0 00 0170+43
5 0070/0000 LENGTH(AH 2633 BK 3051)

0060/2295 BMS EN 61/3009/0060/2225
0 0 00000 0 00 0000+00
TODIOUT CK.
0060/2225 BMSBG 61/3009/0060/2225

0060/1248

0060/0553 BMS EN 61/3009/0060/0492
1 0 00452 0 00 0144+88
TIDIOUTE CK.

012684 FT

0060/0492 BMSBG 61/3009/0060/0492
012684 FT 1 0 00452 0 00 0139+96
5 0060/0000 LENGTH(AH 3051 BK 2963)

009721 FT

009721 FT 1 0 00452 0 00 0110+28
5 0050/0000 LENGTH(AH 2963 BK 2669)

007052 FT

0040/0041 BMS EN 61/3009/0040/0000
007052 FT 1 0 00452 0 00 0083+60
TIDIOUTE CK.
BMSBG 61/3009/0040/0000

EXTRACT DATE: 12/28/2024 ROADWAY MANAGEMENT SYSTEM PAGE NUMBER: 228
PRINT DATE: 12/30/2024 SLD COUNTY/SR - ANNUAL PRINT COUNTY: WARREN

DIR: B TOTAL LEN: 7.206 MI. DIST: 01-6 SR: 3009
LEFT MUN: TRIUMPH T RIGHT MUN: TRIUMPH T

GRANT ST
(T366)

003901 FT
0030/0000

GRANT ST
(BORO)

0010/0689

SHERIDAN ST
(BORO)

0010/0285
000000 FT

0040/0000 LENGTH(AH 2669 BK 3151)

0030/1906 BMSSEN 61/3009/0030/1861
1 0 00452 0 00 0070+78
TIDIOUTE CK.
0030/1861 BMSBG 61/3009/0030/1861

003901 FT 1 0 00452 0 00 0052+08
NC TIDIOUTE CREEK RD
0030/0000 LENGTH(AH 3151 BK 2940)

0020/2018 TRIUMPH
TIDIOUTE B
SCOTT ST ET
0020/1833 (T452)
THIRD ST
0020/1345 (BORO)
SECOND ST
0020/0945 (BORO)
FIRST ST
0020/0550 (BORO)
MAIN ST
0020/0151 (SR3007 SEG 0010/0000)
0020/0040 BMSSEN 61/3009/0020/0000
000961 FT 1 0 00452 0 00 0022+58
NC ELM ST

0020/0000 TIDIOUTE CK.
BMSBG 61/3009/0020/0000
LENGTH(AH 2940 BK 0961)

0010/0388 JOHNSON ST
(BORO)

000000 FT 1 0 00452 0 00 0012+86
NC MAIN ST
BUCKINGHAM ST
0010/0000 (SR0127 SEG 0110/0000)
INTER-BK MAIN ST
0010/0000 (SR0127 SEG 0110/0000)
MFC BEGIN = D
0010/0000 LENGTH(AH 0961 BK 0000)

EXTRACT DATE: 12/28/2024 ROADWAY MANAGEMENT SYSTEM PAGE NUMBER: 227
PRINT DATE: 12/30/2024 SLD COUNTY/SR - ANNUAL PRINT COUNTY: WARREN

DIR: B TOTAL LEN: 8.775 MI. DIST: 01-6 SR: 3008
LEFT MUN: PITTSFIELD T RIGHT MUN: PITTSFIELD T

046333 FT

046333 FT SR 0027 SH
0170/3910 (SR0027 SEG 0340/0000)

042423 FT

042423 FT 2 0 61009 0 00 0327+49
S 0170/0000 LENGTH(AH 3910 BK 2740)

039683 FT

039683 FT 2 0 61009 0 00 0300+09
S 0160/0000 LENGTH(AH 2740 BK 2561)

037122 FT

037122 FT 2 0 61009 0 00 0274+48
S 0150/0000 LENGTH(AH 2561 BK 2786)

EXTRACT DATE: 12/28/2024 ROADWAY MANAGEMENT SYSTEM PAGE NUMBER: 226
PRINT DATE: 12/30/2024 SLD COUNTY/SR - ANNUAL PRINT COUNTY: WARREN

DIR: B TOTAL LEN: 8.775 MI. DIST: 01-6 SR: 3008
LEFT MUN: PITTSFIELD T RIGHT MUN: PITTSFIELD T

034336 FT

034336 FT 2 0 61009 0 00 0246+62
S 0140/0000 LENGTH(AH 2786 BK 3412)
PITTSFIELD
0130/3394 SPRING CREEK T

030924 FT

030924 FT 2 0 61009 0 00 0212+50
S 0130/0000 LENGTH(AH 3412 BK 2440)

2 0 61009 0 00 0188+10 028484 FT
TUBBS RD
(T424) 0120/0000

== ==

028484 FT TORPEDO RD
(T393)
S 0120/0000 LENGTH(AH 2440 BK 3022)

==

0110/1514 HUNT RD
(T320)

025462 FT

==

025462 FT 2 0 61009 0 00 0158+01
SPRING CREEK
ELDRED T
S 0110/0000 LENGTH(AH 3022 BK 2556)

022906 FT

022906 FT 2 0 61009 0 00 0132+04
S 0100/0000 LENGTH(AH 2556 BK 2662)

EXTRACT DATE: 12/28/2024 ROADWAY MANAGEMENT SYSTEM PAGE NUMBER: 225
PRINT DATE: 12/30/2024 SLD COUNTY/SR - ANNUAL PRINT COUNTY: WARREN
DIR: B TOTAL LEN: 8.775 MI. DIST: 01-6 SR: 3008
LEFT MUN: ELDRED T RIGHT MUN: ELDRED T

020244 FT

020244 FT 2 0 61009 0 00 0105+64
SANFORD RD
(SR3015 SEG 0070/2951)
MFC BEGIN = E
S 0090/0000 LENGTH(AH 2662 BK 3082)

017162 FT

017162 FT 2 0 61009 0 00 0074+79
S 0080/0000 LENGTH(AH 3082 BK 2458)

014704 FT

014704 FT 2 0 61009 0 00 0050+21
S 0070/0000 LENGTH(AH 2458 BK 2496)

012208 FT

012208 FT 2 0 61009 0 00 0025+03
ELDRED CENTER RD
(T316)
= S 0060/0000 LENGTH(AH 2496 BK 2503)

EXTRACT DATE: 12/28/2024 ROADWAY MANAGEMENT SYSTEM PAGE NUMBER: 224
PRINT DATE: 12/30/2024 SLD COUNTY/SR - ANNUAL PRINT COUNTY: WARREN

DIR: B TOTAL LEN: 8.775 MI. DIST: 01-6 SR: 3008
LEFT MUN: ELDRED T RIGHT MUN: ELDRED T

2 0 61009 0 00 0000+00 009705 FT
SPRING CREEK RD
(SR3001 SEG 0130/0000) 0050/0000
009705 FT

009705 FT CKLE HILL RD
INTER-BK SPRING CREEK RD
(SR3001 SEG 0130/0000)
S 0050/0000 LTH AH 002503 BK 000100
009705 FT
7044/0000 LTH AH 000100 BK 002270
INTER-AHD SPRING CREEK RD
(SR3001 SEG 0120/0000)
SPRING CREEK RD
0040/2270 (SR3001 SEG 0120/0000)

007435 FT

007435 FT 2 0 61006 0 00 0075+00
S 0040/0000 LENGTH(AH 2270 BK 2483)

004952 FT

004952 FT 2 0 61006 0 00 0050+00
S 0030/0000 LENGTH(AH 2483 BK 2448)

002504 FT

002504 FT 2 0 61006 0 00 0025+00
S 0020/0000 LENGTH(AH 2448 BK 2504)

000000 FT

000000 FT 2 0 61006 0 00 0000+00
NC SU UNBACK RD
INTER-BK SUNDBACK RD
(SR1034 SEG 0110/3357)
MFC BEGIN = D
BK-CRAWFORD (20)
S 0010/0000 LENGTH(AH 2504 BK 0000)

COLD SPRING RD
(T302)

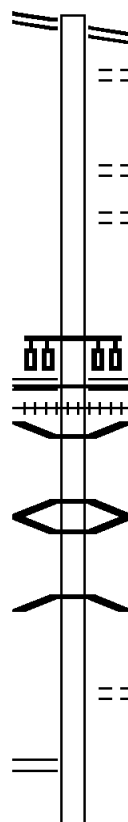
0010/0000

EXTRACT DATE: 12/28/2024	ROADWAY MANAGEMENT SYSTEM	PAGE NUMBER: 223
PRINT DATE: 12/30/2024	SLD COUNTY/SR - ANNUAL PRINT	COUNTY: WARREN
DIR: B	TOTAL LEN: 15.159 MI.	DIST: 01-6
LEFT MUN: PITTSFIELD T	RIGHT MUN: PITTSFIELD T	SR: 3007

GRAND ARMY OF THE REP H080041 FT
(SR0006 SEG 0320/0926) 0290/2308

077733 FT

2 0 61012 0 00 0753+10 075384 FT
OLD GARLAND RD
(SR3014 SEG 0080/2842) 0280/0000



080041 FT GRAND ARMY OF THE REP H
0290/2308 (SR0006 SEG 0320/0926)
0290/2031 TO 0006/0320 SH
(CONN)

```

0290/0848 PROSPECT ST
              (T384)
              CENTER ST
0290/0461      (T439)
077733 FT 2 0 61044 0 00 0000+00
              NC DA LRYMPLE ST
              MAIN ST
              (SR0027 SEG 0450/0000)

```

```

5 0290/0000 MFC BEGIN = E
0280/2030 LENGTH(AH 2308 BK 2349)
0280/1958 (AAR 528502Y) #TRKS 01
BMS EN 61/3007/0280/1843
2 0 61012 0 00 0765+22
BROKEN STRAW
0280/1824 BMSBG 61/3007/0280/1843
0280/1254 BMS EN 61/3007/0280/1215
2 0 61012 0 00 0765+22
MILL RACE
0280/1215 BMSBG 61/3007/0280/1215

```

0280/0070 PULFER HILL RD
075384 FT (T435)

0280/0000 LENGTH(AH 2349 BK 2823)

EXTRACT DATE: 12/28/2024 ROADWAY MANAGEMENT SYSTEM PAGE NUMBER: 222
PRINT DATE: 12/30/2024 SLD COUNTY/SR - ANNUAL PRINT COUNTY: WARREN

DIR: B TOTAL LEN: 15.159 MI. DIST: 01-6 SR: 3007
LEFT MUN: PITTSFIELD T RIGHT MUN: PITTSFIELD T

072561 FT

072561 FT 2 0 61012 0 00 0724+88
S 0270/0000 LENGTH(AH 2823 BK 1713)

070848 FT

0260/0044 BMS EN 61/3007/0260/0000
070848 FT 2 0 61012 0 00 0707+75
ANDREWS RUN
S 0260/0000 BMSBG 61/3007/0260/0000
LENGTH(AH 1713 BK 1790)

2 0 61012 0 00 0689+90 069058 FT
ANDREWS RUN RD
(T374) 0250/0000

==

0250/0439 BMS EN 61/3007/0250/0418
2 0 61012 0 00 0693+98
ANDREWS TRIB
0250/0418 BMSBG 61/3007/0250/0418
069058 FT
S 0250/0000 LENGTH(AH 1790 BK 3108)

065950 FT

065950 FT 2 0 61012 0 00 0658+88
S 0240/0000 LENGTH(AH 3108 BK 2287)

063663 FT

063663 FT 2 0 61012 0 00 0636+01
S 0230/0000 LENGTH(AH 2287 BK 3577)

EXTRACT DATE: 12/28/2024 ROADWAY MANAGEMENT SYSTEM PAGE NUMBER: 221
PRINT DATE: 12/30/2024 SLD COUNTY/SR - ANNUAL PRINT COUNTY: WARREN

DIR: B TOTAL LEN: 15.159 MI. DIST: 01-6 SR: 3007
LEFT MUN: PITTSFIELD T RIGHT MUN: PITTSFIELD T

060086 FT

060086 FT 2 0 61012 0 00 0600+24
S 0220/0000 LENGTH(AH 3577 BK 2429)

057657 FT

057657 FT 2 0 61012 0 00 0575+73
PITTSFIELD
DEERFIELD T
S 0210/0000 LENGTH(AH 2429 BK 1463)

056194 FT

056194 FT 2 0 61012 0 00 0560+65
ROCKY RIDGE RD
(T642)
S 0200/0000 LENGTH(AH 1463 BK 3274)

052920 FT

052920 FT 2 0 61012 0 00 0531+00
S 0190/0000 LENGTH(AH 3274 BK 2417)

050503 FT

050503 FT 2 0 61012 0 00 0506+83
GIBSON RD
(T383)
S 0180/0000 LENGTH(AH 2417 BK 2947)

EXTRACT DATE: 12/28/2024 ROADWAY MANAGEMENT SYSTEM PAGE NUMBER: 220
PRINT DATE: 12/30/2024 SLD COUNTY/SR - ANNUAL PRINT COUNTY: WARREN

DIR: B TOTAL LEN: 15.159 MI. DIST: 01-6 SR: 3007
LEFT MUN: DEERFIELD T RIGHT MUN: DEERFIELD T

2 0 61012 0 00 0477+22 047556 FT
YOUNGSVILLE RD
(T362) 0170/0000

==

047556 FT

5 0170/0000 LENGTH(AH 2947 BK 3401)

044155 FT

044155 FT 2 0 61012 0 00 0441+84
5 0160/0000 LENGTH(AH 3401 BK 3436)

040719 FT

040719 FT 2 0 61012 0 00 0407+48
5 0150/0000 LENGTH(AH 3436 BK 3918)

036801 FT

036801 FT 2 0 61012 0 00 0368+30
5 0140/0000 LENGTH(AH 3918 BK 2746)

EXTRACT DATE: 12/28/2024 ROADWAY MANAGEMENT SYSTEM PAGE NUMBER: 219
PRINT DATE: 12/30/2024 SLD COUNTY/SR - ANNUAL PRINT COUNTY: WARREN

DIR: B TOTAL LEN: 15.159 MI. DIST: 01-6 SR: 3007
LEFT MUN: DEERFIELD T RIGHT MUN: DEERFIELD T

034055 FT

034055 FT 2 0 61012 0 00 0340+84
S 0130/0000 LENGTH(AH 2746 BK 2670)

031385 FT

031385 FT 2 0 61012 0 00 0314+14
S 0120/0000 LENGTH(AH 2670 BK 3463)

027922 FT

027922 FT 2 0 61012 0 00 0279+51
ALTHOM RD
(T422)
S 0110/0000 LENGTH(AH 3463 BK 2809)

025113 FT

025113 FT 2 0 61012 0 00 0251+00
S 0100/0000 LENGTH(AH 2809 BK 3178)

021935 FT

021935 FT 2 0 61012 0 00 0219+22

EXTRACT DATE: 12/28/2024 ROADWAY MANAGEMENT SYSTEM PAGE NUMBER: 218
PRINT DATE: 12/30/2024 SLD COUNTY/SR - ANNUAL PRINT COUNTY: WARREN

DIR: B TOTAL LEN: 15.159 MI. DIST: 01-6 SR: 3007
LEFT MUN: DEERFIELD T RIGHT MUN: DEERFIELD T

018903 FT

0090/0000 LENGTH(AH 3178 BK 3032)

0080/0030 BMS EN 61/3007/0080/0000
018903 FT 2 0 61012 0 00 0188+88

PERRY MCGEE

0080/0000 BMSBG 61/3007/0080/0000
LENGTH(AH 3032 BK 1818)

017085 FT

017085 FT 2 0 61012 0 00 0171+56
0070/0000 LENGTH(AH 1818 BK 2524)

014561 FT

014561 FT 2 0 61012 0 00 0146+32
0060/0000 LENGTH(AH 2524 BK 3557)

PERRY SNOW
STRUCTURE LENGTH 12 FT
BMSID 61/3007/0050/2886

0050/2886

011004 FT

011004 FT 2 0 61012 0 00 0110+55
0050/0000 LENGTH(AH 3557 BK 3400)

EXTRACT DATE: 12/28/2024 ROADWAY MANAGEMENT SYSTEM PAGE NUMBER: 217
PRINT DATE: 12/30/2024 SLD COUNTY/SR - ANNUAL PRINT COUNTY: WARREN

DIR: B TOTAL LEN: 15.159 MI. DIST: 01-6 SR: 3007
LEFT MUN: DEERFIELD T RIGHT MUN: DEERFIELD T

	007604 FT		007604 FT	2 0 61012 0 00	0076+55
			NC DAVEY HILL RD		
			DEERFIELD		
			TIDIOUTE B		
			5 0040/0000	LENGTH(AH 3400 BK 1610)	
MCCAULEY HILL RD (T372)	0030/0663	==			
	005994 FT				
			005994 FT	2 0 61012 0 00	0059+99
			5 0030/0000	LENGTH(AH 1610 BK 2472)	
		==	0020/0436	CHURCH ST	
		==	003522 FT	(BORO)	
2 0 61012 0 00 0035+27	003522 FT	==			
EVANS ST					
(BORO)	0020/0000	==	5 0020/0000	LENGTH(AH 2472 BK 3522)	
CHESTNUT ST					
(BORO)	0010/2731	==			
WALNUT ST					
(BORO)	0010/2404	==			
MCGUIRE ST		==			
(SR3011 SEG 0010/0000)	0010/1428	==	0010/1428	RIVER RD	
			0010/1104	(BORO)	
				BMS EN 61/3007/0010/1070	
				2 0 61012 0 00	0010+68
				MCGUIRE RUN	
			0010/1070	BMSBG 61/3007/0010/1070	
ECONOMY ST		==			
(BORO)	0010/0657	==			
	000000 FT	==	0010/0301	SCOTT ST	
			000000 FT	(BORO)	
				2 0 61012 0 00	0000+00
			NC EAST MAIN ST		
			INTER-BK	MAIN ST	
				(SR3009 SEG 0020/0151)	
ELM ST				MFC BEGIN = D	
(SR3009 SEG 0020/0151)	0010/0000	==	5 0010/0000	LENGTH(AH 3522 BK 0000)	

EXTRACT DATE: 12/28/2024 ROADWAY MANAGEMENT SYSTEM PAGE NUMBER: 216
PRINT DATE: 12/30/2024 SLD COUNTY/SR - ANNUAL PRINT COUNTY: WARREN
DIR: B TOTAL LEN: 1.411 MI. DIST: 01-6 SR: 3006
LEFT MUN: ELDRED T RIGHT MUN: ELDRED T

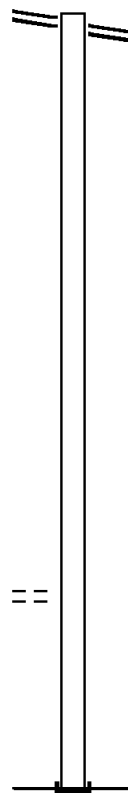
OIL CREEK RD 007450 FT
(SR3001 SEG 0110/0000) 0030/2487

004963 FT

002516 FT

UNKNOWN RD
(PRDR)

0010/0838
000000 FT



007450 FT OIL CREEK RD
0030/2487 (SR3001 SEG 0110/0000)

004963 FT 2 0 61007 0 00 0050+00
S 0030/0000 LENGTH(AH 2487 BK 2447)

002516 FT 2 0 61007 0 00 0025+00
S 0020/0000 LENGTH(AH 2447 BK 2516)

000000 FT 2 0 61007 0 00 0000+00
NC BU ELLS CORNERS RD
INTER-BK BU ELLS CORNERS RD
(SR1022 SEG 0270/3660)
MFC BEGIN = D
BK-CRAWFORD (20)
S 0010/0000 LENGTH(AH 2516 BK 0000)

DIR: B TOTAL LEN: 21.519 MI. DIST: 01-6 SR: 3005
LEFT MUN: PLEASANT T RIGHT MUN: PLEASANT T

```

113622 FT
7410/0000 LENGTH(AH 2387 BK 0053)
113622 FT
7402/0000 LENGTH(AH 0053 BK 2801)
INTER-AHD CRESCENT PARK
0400/2801 (CITY)
0400/2727 {AAR 505914W}#TRKS 01
0400/2313 {AAR 528468U}#TRKS 01
WARREN BP
(SR0006 SEG 0605/1441)
(SR0006 SEG 0604/1441)

0400/2194
0400/2191 MFC BEGIN = C

0400/2003 MOHAWK AV
(SR2003 SEG 0120/1900)

0400/0984 MEADOW LN
(T524)

0400/0506 LINDA LN
(T520)

0400/0300
110821 FT 1 1 04104 0 00 0107+55
MUSANTE DR
(T510)
0400/0000 LENGTH(AH 2801 BK 3478)
CRESTVIEW BL

```

EXTRACT DATE: 12/28/2024 ROADWAY MANAGEMENT SYSTEM PAGE NUMBER: 214
PRINT DATE: 12/30/2024 SLD COUNTY/SR - ANNUAL PRINT COUNTY: WARREN

DIR: B TOTAL LEN: 21.519 MI. DIST: 01-6 SR: 3005
LEFT MUN: PLEASANT T RIGHT MUN: PLEASANT T

CALLENDER ST (T534)	0390/2807	==	==	0390/2965 (T518)	
			==	0390/2536 BUENA VISTA BL (T526)	
			==	0390/2298 FLADRY LN (T532)	
			==	0390/1572 MILL ST (T546)	
			==	0390/1028 HONHART RD (PRDR)	
			==	0390/0514 SKINNER LN (PRDR)	
	107343 FT			107343 FT 1 1 04104 0 00 0072+98 LILY POND CR (PRDR)	
			==	5 0390/0000 LENGTH(AH 3478 BK 3147)	
			==	0380/2492 ARLINGTON DR (T538)	
			==	0380/2084 FULLER AV (T528)	
			==	0380/1598 MCKINLEY AV (T530)	
			==	0380/1241 CREEKWOOD DR (TWP)	
			==	0380/0467 KAMP ST (T434)	
	104196 FT			104196 FT 1 1 04104 0 00 0041+24 DRUMCLIFFE DR (T436)	
			==	5 0380/0000 LENGTH(AH 3147 BK 1992)	
NIGHTINGALE LN (PRDR)	0374/1900	==			
			==	0374/1220 WILLOW LN (PRDR)	
WELD DR (T422)	0374/0892	==			
			==	0374/0705 GIBSON ST (T420)	
			==	0374/0318 HILLVIEW DR (T418)	
MAX ST (T426)	0374/0264	==			
1 1 04104 0 00 0021+32 102204 FT				102204 FT HYATT DR (T424)	
WILDLIFE LN (PRDR)	0374/0000	==	==	5 0374/0000 LENGTH(AH 1992 BK 2132)	

EXTRACT DATE: 12/28/2024 ROADWAY MANAGEMENT SYSTEM PAGE NUMBER: 213
PRINT DATE: 12/30/2024 SLD COUNTY/SR - ANNUAL PRINT COUNTY: WARREN

DIR: B TOTAL LEN: 21.519 MI. DIST: 01-6 SR: 3005
LEFT MUN: PLEASANT T RIGHT MUN: PLEASANT T

BOX LN
(T435)

0370/1045

BOX LN
(T435)

0370/0264
100072 FT

BILLMAN RD
(SR2015 SEG 0020/2800) 0360/3265

096134 FT

093135 FT

091177 FT

== 0370/1680 GRUNDER CT
(T402)

100072 FT 1 1 04104 0 00 0000+00
S 0370/0000 LENGTH(AH 2132 BK 3938)

0360/3322 ELK RD
(T417)

0360/0024 BMS EN 61/3005/0360/0000
096134 FT 2 0 61030 0 00 0964+07
SILL RUN
S 0360/0000 BMSBG 61/3005/0360/0000
LENGTH(AH 3938 BK 2999)

093135 FT 2 0 61030 0 00 0932+90
S 0350/0000 LENGTH(AH 2999 BK 1958)

091177 FT 2 0 61030 0 00 0912+90
S 0340/0000 LENGTH(AH 1958 BK 3195)

EXTRACT DATE: 12/28/2024 ROADWAY MANAGEMENT SYSTEM PAGE NUMBER: 212
PRINT DATE: 12/30/2024 SLD COUNTY/SR - ANNUAL PRINT COUNTY: WARREN

DIR: B TOTAL LEN: 21.519 MI. DIST: 01-6 SR: 3005
LEFT MUN: PLEASANT T RIGHT MUN: PLEASANT T

2 0 61030 0 00 0879+45 087982 FT
FORESTRY RD
(FRST) 0330/0000

=

087982 FT
5 0330/0000 LENGTH(AH 3195 BK 2791)

085191 FT

=

085191 FT 2 0 61030 0 00 0851+33
5 0320/0000 LENGTH(AH 2791 BK 2748)
FORESTRY RD
0310/2482 (FRST)

082443 FT

=

082443 FT 2 0 61030 0 00 0823+85
5 0310/0000 LENGTH(AH 2748 BK 2902)
FORESTRY RD
0300/2022 (FRST)

2 0 61030 0 00 0795+00 079541 FT
LENHART RD
(T405) 0300/0000

=

079541 FT
5 0300/0000 LENGTH(AH 2902 BK 2981)

076560 FT

076560 FT 2 0 61030 0 00 0764+99

EXTRACT DATE: 12/28/2024 ROADWAY MANAGEMENT SYSTEM PAGE NUMBER: 211
PRINT DATE: 12/30/2024 SLD COUNTY/SR - ANNUAL PRINT COUNTY: WARREN

DIR: B TOTAL LEN: 21.519 MI. DIST: 01-6 SR: 3005
LEFT MUN: PLEASANT T RIGHT MUN: PLEASANT T

0290/0000 LENGTH(AH 2981 BK 2856)

073704 FT

073704 FT 2 0 61030 0 00 0736+43
FORESTRY RD

==

0280/0000 LENGTH(AH 2856 BK 3070)

070634 FT

070634 FT 2 0 61030 0 00 0706+41
0270/0000 LENGTH(AH 3070 BK 3001)

067633 FT

067633 FT 2 0 61030 0 00 0676+40
0260/0000 LENGTH(AH 3001 BK 2287)

FORESTRY RD
(FRST)

0250/0397
065346 FT

==

065346 FT 2 0 61030 0 00 0653+53
PLEASANT

0250/0000 LENGTH(AH 2287 BK 2953)
WATSON T

EXTRACT DATE: 12/28/2024 ROADWAY MANAGEMENT SYSTEM PAGE NUMBER: 210
PRINT DATE: 12/30/2024 SLD COUNTY/SR - ANNUAL PRINT COUNTY: WARREN

DIR: B TOTAL LEN: 21.519 MI. DIST: 01-6 SR: 3005
LEFT MUN: WATSON T RIGHT MUN: WATSON T

BUCKEYE LN
(T662)

062393 FT

062393 FT 2 0 61030 0 00 0624+00
S 0240/0000 LENGTH(AH 2953 BK 2997)

0230/1228

==

059396 FT

059396 FT 2 0 61030 0 00 0594+69
S 0230/0000 LENGTH(AH 2997 BK 1735)

==
0220/1041 RADIO TOWER RD
(PRDR)

057661 FT

057661 FT 2 0 61030 0 00 0577+34
S 0220/0000 LENGTH(AH 1735 BK 2945)

054716 FT

054716 FT 2 0 61030 0 00 0547+70
NC PL EASANT DR

HEARTS CONTENT RD
(SR2002 SEG 0010/0000)
S 0210/0000 LENGTH(AH 2945 BK 2072)

052644 FT

052644 FT 2 0 61030 0 00 0527+07
S 0200/0000 LENGTH(AH 2072 BK 1693)

050951 FT

050951 FT 2 0 61030 0 00 0510+14
S 0190/0000 LENGTH(AH 1693 BK 3528)

EXTRACT DATE: 12/28/2024 ROADWAY MANAGEMENT SYSTEM PAGE NUMBER: 209
PRINT DATE: 12/30/2024 SLD COUNTY/SR - ANNUAL PRINT COUNTY: WARREN

DIR: B TOTAL LEN: 21.519 MI. DIST: 01-6 SR: 3005
LEFT MUN: WATSON T RIGHT MUN: WATSON T

047423 FT

047423 FT 2 0 61030 0 00 0475+06
S 0180/0000 LENGTH(AH 3528 BK 3014)
FORESTRY RD
0170/2963 (FRST)

2 0 61030 0 00 0444+68 044409 FT
COBHAM HILL RD
(SR3020 SEG 0050/3534) 0170/0000

044409 FT
S 0170/0000 LENGTH(AH 3014 BK 3029)

041380 FT

041380 FT 2 0 61030 0 00 0414+39
S 0160/0000 LENGTH(AH 3029 BK 3000)

038380 FT

038380 FT 2 0 61030 0 00 0384+54
S 0150/0000 LENGTH(AH 3000 BK 3772)

EXTRACT DATE: 12/28/2024 ROADWAY MANAGEMENT SYSTEM PAGE NUMBER: 208
PRINT DATE: 12/30/2024 SLD COUNTY/SR - ANNUAL PRINT COUNTY: WARREN

DIR: B TOTAL LEN: 21.519 MI. DIST: 01-6 SR: 3005
LEFT MUN: WATSON T RIGHT MUN: WATSON T

FORESTRY RD
(FRST)

0140/0238
034608 FT

==

034608 FT 2 0 61030 0 00 0346+82

WATSON

5 0140/0000 LESTONE T
LENGTH(AH 3772 BK 3292)

031316 FT

5 031316 FT 2 0 61030 0 00 0313+90
0130/0000 LENGTH(AH 3292 BK 3182)

028134 FT

5 028134 FT 2 0 61030 0 00 0282+08
0120/0000 LENGTH(AH 3182 BK 1872)

026262 FT

026262 FT 2 0 61030 0 00 0263+14

ECONOMITE RD

BIMBER RUN RD
(SR3018 SEG 0040/2597) 0110/0000

==

5 0110/0000 (T317)
LENGTH(AH 1872 BK 3028)

EXTRACT DATE: 12/28/2024 ROADWAY MANAGEMENT SYSTEM PAGE NUMBER: 207
PRINT DATE: 12/30/2024 SLD COUNTY/SR - ANNUAL PRINT COUNTY: WARREN

DIR: B TOTAL LEN: 21.519 MI. DIST: 01-6 SR: 3005
LEFT MUN: LIMESTONE T RIGHT MUN: LIMESTONE T

023234 FT

023234 FT 2 0 61030 0 00 0232+86
S 0100/0000 LENGTH(AH 3028 BK 2003)

021231 FT

021231 FT 2 0 61030 0 00 0212+83
S 0090/0000 LENGTH(AH 2003 BK 3012)

018219 FT

ECONOMITE RD
(T317)

0070/2071

==

==

018219 FT 2 0 61030 0 00 0182+51
ECONOMITE RD
(T317)
S 0080/0000 LENGTH(AH 3012 BK 2110)

016109 FT

016109 FT 2 0 61030 0 00 0161+41
S 0070/0000 LENGTH(AH 2110 BK 2016)

014093 FT

014093 FT 2 0 61030 0 00 0141+25
KELLY HILL RD
(T420)
RED HOUSE HILL RD
(T416)
S 0060/0000 LENGTH(AH 2016 BK 2098)

///

EXTRACT DATE: 12/28/2024 ROADWAY MANAGEMENT SYSTEM PAGE NUMBER: 206
PRINT DATE: 12/30/2024 SLD COUNTY/SR - ANNUAL PRINT COUNTY: WARREN

DIR: B TOTAL LEN: 21.519 MI. DIST: 01-6 SR: 3005
LEFT MUN: LIMESTONE T RIGHT MUN: LIMESTONE T

011995 FT

011995 FT 2 0 61030 0 00 0120+27
S 0050/0000 LENGTH(AH 2098 BK 1970)

010025 FT

010025 FT 2 0 61030 0 00 0100+26
S 0040/0000 LENGTH(AH 1970 BK 3578)

FORESTRY RD
(FRST)

0030/0285
006447 FT

==

006447 FT 2 0 61030 0 00 0064+72
SHANLEY RD

(T414)
S 0030/0000 LENGTH(AH 3578 BK 3194)

003253 FT

003253 FT 2 0 61030 0 00 0032+53
S 0020/0000 LENGTH(AH 3194 BK 3253)

000000 FT

000000 FT 2 0 61030 0 00 0000+00
NC RT 337

SR 0062 SH
(SR0062 SEG 0080/2945)
MFC BEGIN = D
S 0010/0000 LENGTH(AH 3253 BK 0000)

EXTRACT DATE: 12/28/2024 ROADWAY MANAGEMENT SYSTEM PAGE NUMBER: 205
PRINT DATE: 12/30/2024 SLD COUNTY/SR - ANNUAL PRINT COUNTY: WARREN

DIR: B TOTAL LEN: 5.413 MI. DIST: 01-6 SR: 3004
LEFT MUN: SOUTHWEST T RIGHT MUN: SOUTHWEST T

028582 FT

028582 FT
INTER-AHD SELKIRK RD
(T315)
SR 0027 SH
0110/2540 (SR0027 SEG 0130/0000)

026042 FT

026042 FT 2 0 61004 0 00 0248+54
S 0110/0000 LENGTH(AH 2540 BK 2159)

023883 FT

023883 FT 2 0 61004 0 00 0226+95
S 0100/0000 LENGTH(AH 2159 BK 2679)

EXTRACT DATE: 12/28/2024 ROADWAY MANAGEMENT SYSTEM PAGE NUMBER: 204
PRINT DATE: 12/30/2024 SLD COUNTY/SR - ANNUAL PRINT COUNTY: WARREN

DIR: B TOTAL LEN: 5.413 MI. DIST: 01-6 SR: 3004
LEFT MUN: SOUTHWEST T RIGHT MUN: SOUTHWEST T

021204 FT

021204 FT 2 0 61004 0 00 0200+16
S 0090/0000 LENGTH(AH 2679 BK 3011)

018193 FT

0080/0076 BMS EN 61/3004/0080/0000
018193 FT 2 0 61004 0 00 0170+10
CALDWELL CK.
S 0080/0000 BMSBG 61/3004/0080/0000
LENGTH(AH 3011 BK 2897)

FLAT RD
(T304)

0070/1434

NC SELKIRK RD
NC FLAT RD
FLAT RD
0070/0914 (T304)

015296 FT

015296 FT 2 0 61004 0 00 0141+04
S 0070/0000 LENGTH(AH 2897 BK 3164)

012132 FT

012132 FT 2 0 61004 0 00 0109+40
S 0060/0000 LENGTH(AH 3164 BK 3669)

EXTRACT DATE: 12/28/2024 ROADWAY MANAGEMENT SYSTEM PAGE NUMBER: 203
PRINT DATE: 12/30/2024 SLD COUNTY/SR - ANNUAL PRINT COUNTY: WARREN

DIR: B TOTAL LEN: 5.413 MI. DIST: 01-6 SR: 3004
LEFT MUN: SOUTHWEST T RIGHT MUN: SOUTHWEST T

008463 FT

008463 FT 2 0 61004 0 00 0072+69

SOUTHWEST
ELDRED T

5 0050/0000 LENGTH(AH 3669 BK 2267)

006196 FT

006196 FT 2 0 61004 0 00 0049+81

5 0040/0000 LENGTH(AH 2267 BK 2489)

003707 FT

003707 FT 2 0 61004 0 00 0024+92

5 0030/0000 LENGTH(AH 2489 BK 2497)

001210 FT

001210 FT 2 0 61004 0 00 0000+00

SPRING CREEK RD
(SR3001 SEG 0030/0000)

NC ON GLEY HILL RD

INTER-BK SPRING CREEK RD
(SR3001 SEG 0030/0000)

5 0020/0000 LTH AH 002497 BK 000100

001210 FT

001210 FT

7014/0000 LTH AH 000100 BK 001210

GOSSVILLE RD
(T357)

SPRING CREEK RD
(SR3001 SEG 0040/0000)

0010/1210

INTER-AHD SPRING CREEK RD
(SR3001 SEG 0040/0000)

000000 FT

000000 FT 2 0 61053 0 00 0000+00

NC MA GEETOWN RD

INTER-BK MAG EETOWN RD
(SR1032 SEG 0130/2192)

MFC BEGIN = D

BK-CRAWFORD (20)

5 0010/0000 LENGTH(AH 1210 BK 0000)

EXTRACT DATE: 12/28/2024 ROADWAY MANAGEMENT SYSTEM PAGE NUMBER: 202
PRINT DATE: 12/30/2024 SLD COUNTY/SR - ANNUAL PRINT COUNTY: WARREN

DIR: B TOTAL LEN: 2.134 MI. DIST: 01-6 SR: 3003
LEFT MUN: SOUTHWEST T RIGHT MUN: SOUTHWEST T

TIDIOUTE ENTERPRISE RD 011268 FT
(SR3002 SEG 0140/0000) 0040/2287

011268 FT TIDIOUTE ENTERPRISE RD
0040/2287 (SR3002 SEG 0140/0000)

008981 FT

008981 FT 2 0 61002 0 00 0090+00
0040/0000 LENGTH(AH 2287 BK 3203)

005778 FT

0030/0011 BMS EN 61/3003/0030/0000
005778 FT 2 0 61002 0 00 0057+95
PINE CK. BR.
0030/0000 BMSBG 61/3003/0030/0000
LENGTH(AH 3203 BK 3130)

2 0 61002 0 00 0026+70 002648 FT
PINEVILLE RD
(T303) 0020/0000

002648 FT GORMAN RD
(T303)
0020/0000 LENGTH(AH 3130 BK 2648)

000000 FT

000000 FT 2 0 61002 0 00 0000+00
NC NEILTOWN RD
INTER-BK NEILTOWN RD
(SR4001 SEG 0160/2104)
MFC BEGIN = E
BK-FOREST (27)
0010/0000 LENGTH(AH 2648 BK 0000)

EXTRACT DATE: 12/28/2024 ROADWAY MANAGEMENT SYSTEM PAGE NUMBER: 201
PRINT DATE: 12/30/2024 SLD COUNTY/SR - ANNUAL PRINT COUNTY: WARREN

DIR: B TOTAL LEN: 10.477 MI. DIST: 01-6 SR: 3002
LEFT MUN: TRIUMPH T RIGHT MUN: TRIUMPH T

055321 FT

055321 FT
INTER-AHD BABLIN HILL RD
(SR0127 SEG 0080/0000)
0210/1600 BABLIN HILL RD
(SR0127 SEG 0080/0000)

053721 FT

053721 FT 2 0 61001 0 02 0544+84
S 0210/0000 LENGTH(AH 1600 BK 2384)

SWEDE RD
(T313)
2 0 61001 0 02 0521+00 0200/0157
SWEDE RD 051337 FT
(T313) 0200/0000

051337 FT

S 0200/0000 LENGTH(AH 2384 BK 2152)

049185 FT

049185 FT 2 0 61001 0 02 0501+22
S 0190/0000 LENGTH(AH 2152 BK 2489)

EXTRACT DATE: 12/28/2024 ROADWAY MANAGEMENT SYSTEM PAGE NUMBER: 200
PRINT DATE: 12/30/2024 SLD COUNTY/SR - ANNUAL PRINT COUNTY: WARREN

DIR: B TOTAL LEN: 10.477 MI. DIST: 01-6 SR: 3002
LEFT MUN: TRIUMPH T RIGHT MUN: TRIUMPH T

046696 FT

046696 FT 2 0 61001 0 02 0476+33
S 0180/0000 LENGTH(AH 2489 BK 2602)

044094 FT

044094 FT 2 0 61001 0 02 0450+31
S 0170/0000 LENGTH(AH 2602 BK 2548)

041546 FT

041546 FT 2 0 61001 0 02 0424+83
S 0160/0000 LENGTH(AH 2548 BK 2303)

YOUNGSVILLE RD
(T362)

0150/0567
039243 FT

= =

0150/0567 YOUNGSVILLE RD
(T362)
039243 FT 2 0 61001 0 02 0401+55
S 0150/0000 LENGTH(AH 2303 BK 3771)

035472 FT

035472 FT 2 0 61001 0 02 0363+84
NEILTOWN RD
(SR3003 SEG 0040/2287)
TRIUMPH
SOUTHWEST T
S 0140/0000 LENGTH(AH 3771 BK 3370)

EXTRACT DATE: 12/28/2024 ROADWAY MANAGEMENT SYSTEM PAGE NUMBER: 199
PRINT DATE: 12/30/2024 SLD COUNTY/SR - ANNUAL PRINT COUNTY: WARREN

DIR: B TOTAL LEN: 10.477 MI. DIST: 01-6 SR: 3002
LEFT MUN: SOUTHWEST T RIGHT MUN: SOUTHWEST T

032102 FT

032102 FT 2 0 61001 0 02 0330+14
S 0130/0000 LENGTH(AH 3370 BK 3110)

028992 FT

028992 FT 2 0 61001 0 02 0298+83
S 0120/0000 LENGTH(AH 3110 BK 2446)

026546 FT

026546 FT 2 0 61001 0 02 0274+37
S 0110/0000 LENGTH(AH 2446 BK 2676)

COLORADO RD
(T309)

0100/0677

==

023870 FT

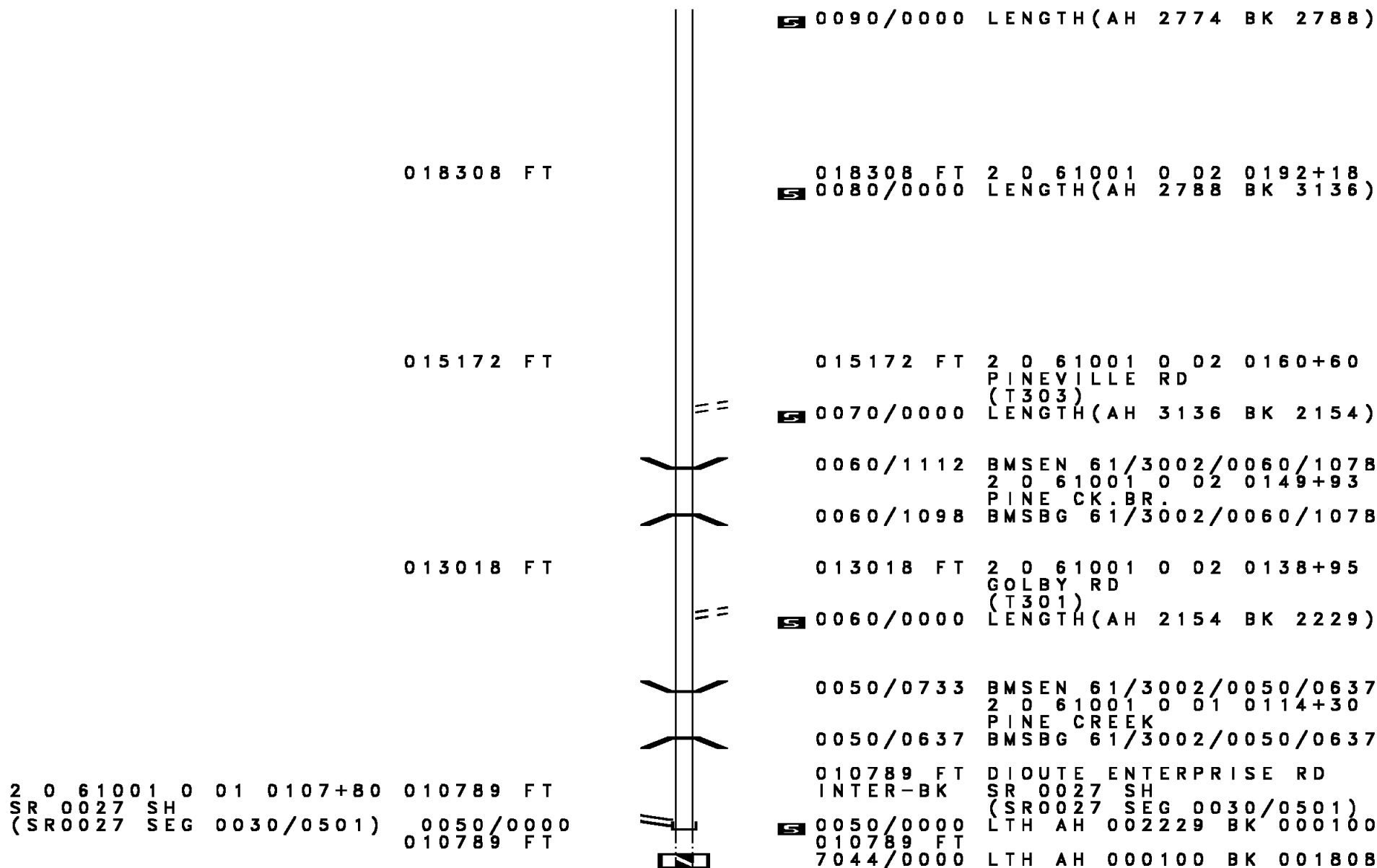
0100/0036 BMS EN 61/3002/0100/0000
023870 FT 2 0 61001 0 02 0247+61
TRIB TO PINE CREEK
BMSBG 61/3002/0100/0000
S 0100/0000 LENGTH(AH 2676 BK 2774)

021096 FT

021096 FT 2 0 61001 0 02 0220+06

EXTRACT DATE: 12/28/2024 ROADWAY MANAGEMENT SYSTEM PAGE NUMBER: 198
PRINT DATE: 12/30/2024 SLD COUNTY/SR - ANNUAL PRINT COUNTY: WARREN

DIR: B TOTAL LEN: 10.477 MI. DIST: 01-6 SR: 3002
LEFT MUN: SOUTHWEST T RIGHT MUN: SOUTHWEST T



EXTRACT DATE: 12/28/2024 ROADWAY MANAGEMENT SYSTEM PAGE NUMBER: 197
PRINT DATE: 12/30/2024 SLD COUNTY/SR - ANNUAL PRINT COUNTY: WARREN

DIR: B TOTAL LEN: 10.477 MI. DIST: 01-6 SR: 3002
LEFT MUN: SOUTHWEST T RIGHT MUN: SOUTHWEST T

INTER-AHD SR 0027 SH
(SR0027 SEG 0020/0000)
SR 0027 SH
0040/1808 (SR0027 SEG 0020/0000)

008981 FT

008981 FT 2 0 61001 0 00 0089+72
5 0040/0000 LENGTH(AH 1808 BK 2938)

M0030/0890 CAVC 385

BUGTOWN RD
(T306)

0030/0186
006043 FT

==

006043 FT 2 0 61001 0 00 0060+36
BUGTOWN RD
(T306)

==

5 0030/0000 LENGTH(AH 2938 BK 3390)

002653 FT

002653 FT 2 0 61001 0 00 0026+53
5 0020/0000 LENGTH(AH 3390 BK 2653)

000000 FT

000000 FT 2 0 61001 0 00 0000+00

NC ENTERPRISE RD
INTER-BK ENTERPRISE RD
(SR2028 SEG 0030/3440)

MFC BEGIN = D
BK-CRAWFORD (20)

5 0010/0000 LENGTH(AH 2653 BK 0000)

EXTRACT DATE: 12/28/2024 ROADWAY MANAGEMENT SYSTEM PAGE NUMBER: 196
PRINT DATE: 12/30/2024 SLD COUNTY/SR - ANNUAL PRINT COUNTY: WARREN

DIR: B TOTAL LEN: 11.426 MI. DIST: 01-6 SR: 3001
LEFT MUN: SPRING CREEK T RIGHT MUN: SPRING CREEK T

OLD ROUTE 77 060328 FT
(SR3010 SEG 0080/0000) 0240/2976

060328 FT OLD ROUTE 77
0240/2976 (SR3010 SEG 0080/0000)
0240/2764 BMS EN 61/3001/0240/2683
2 0 61005 0 00 0601+14
SPRING CREEK
0240/2683 BMS BG 61/3001/0240/2683

057352 FT

057352 FT 2 0 61005 0 00 0574+31
S 0240/0000 LENGTH(AH 2976 BK 2435)

054917 FT

054917 FT 2 0 61005 0 00 0549+01
S 0230/0000 LENGTH(AH 2435 BK 2471)

052446 FT

052446 FT 2 0 61005 0 00 0524+30
S 0220/0000 LENGTH(AH 2471 BK 2452)

049994 FT

049994 FT 2 0 61005 0 00 0499+42
S 0210/0000 LENGTH(AH 2452 BK 2580)

COLLINS RD

EXTRACT DATE: 12/28/2024 ROADWAY MANAGEMENT SYSTEM PAGE NUMBER: 195
PRINT DATE: 12/30/2024 SLD COUNTY/SR - ANNUAL PRINT COUNTY: WARREN

DIR: B TOTAL LEN: 11.426 MI. DIST: 01-6 SR: 3001
LEFT MUN: SPRING CREEK T RIGHT MUN: SPRING CREEK T

2 0 61005 0 00 0474+59 047414 FT
KNAPP RD
(T425) 0200/0000

044985 FT

2 0 61005 0 00 0425+36 042503 FT
COBBS RD
(T423) 0180/0000

040060 FT

036950 FT

STATE LOT RD
(T393) 0150/2494

== 0200/0928 (T427)

047414 FT

5 0200/0000 LENGTH(AH 2580 BK 2429)

044985 FT 2 0 61005 0 00 0450+18
5 0190/0000 LENGTH(AH 2429 BK 2482)

042503 FT TUBBS RD
(T424)

5 0180/0000 LENGTH(AH 2482 BK 2443)

040060 FT 2 0 61005 0 00 0401+02
5 0170/0000 LENGTH(AH 2443 BK 3110)

0160/0560 BUSH RD
(T397)
0160/0029 BMSEN 61/3001/0160/0000
036950 FT 2 0 61005 0 00 0369+92
E. BR. SPRING
5 0160/0000 BMSEB 61/3001/0160/0000
LENGTH(AH 3110 BK 2538)

EXTRACT DATE: 12/28/2024 ROADWAY MANAGEMENT SYSTEM PAGE NUMBER: 194
PRINT DATE: 12/30/2024 SLD COUNTY/SR - ANNUAL PRINT COUNTY: WARREN

DIR: B TOTAL LEN: 11.426 MI. DIST: 01-6 SR: 3001
LEFT MUN: SPRING CREEK T RIGHT MUN: SPRING CREEK T

034412 FT

034412 FT 2 0 61005 0 00 0345+60

SPRING CREEK
ELDRED T

5 0150/0000 LENGTH(AH 2538 BK 1929)

032483 FT

032483 FT 2 0 61005 0 00 0325+18

5 0140/0000 LENGTH(AH 1929 BK 2422)

030061 FT

030061 FT 2 0 61005 0 00 0300+68

MICKLE HILL RD
(SR3008 SEG 0050/0000)

5 0130/0000 LENGTH(AH 2422 BK 1796)

2 0 61005 0 00 0282+85 028265 FT
SUNDBACK RD
(SR3008 SEG 0040/2270) 0120/0000

028265 FT

5 0120/0000 LENGTH(AH 1796 BK 3518)

0110/2238 DEVILSLIDE RD
(T379)

2 0 61005 0 00 0247+70 024747 FT
BUELLS CORNERS RD
(SR3006 SEG 0030/2487) 0110/0000

024747 FT

5 0110/0000 LENGTH(AH 3518 BK 3802)

EXTRACT DATE: 12/28/2024 ROADWAY MANAGEMENT SYSTEM PAGE NUMBER: 193
PRINT DATE: 12/30/2024 SLD COUNTY/SR - ANNUAL PRINT COUNTY: WARREN

DIR: B TOTAL LEN: 11.426 MI. DIST: 01-6 SR: 3001
LEFT MUN: ELDRED T RIGHT MUN: ELDRED T

020945 FT

020945 FT 2 0 61005 0 00 0209+77

EUREKA RD
(T377)

0100/0000 LENGTH(AH 3802 BK 2221)

018724 FT

018724 FT 2 0 61005 0 00 0187+41

0090/0000 LENGTH(AH 2221 BK 2821)

015903 FT

015903 FT 2 0 61005 0 00 0159+20

LAMB RD
(T367)

0080/0000 LENGTH(AH 2821 BK 2097)

013806 FT

013806 FT 2 0 61005 0 00 0138+30

0070/0000 LENGTH(AH 2097 BK 1970)

2 0 61005 0 00 0118+60 011836 FT
HARRISON RD
(T365) 0060/0000

011836 FT

0060/0000 LENGTH(AH 1970 BK 2676)

EXTRACT DATE: 12/28/2024 ROADWAY MANAGEMENT SYSTEM PAGE NUMBER: 192
PRINT DATE: 12/30/2024 SLD COUNTY/SR - ANNUAL PRINT COUNTY: WARREN

DIR: B TOTAL LEN: 11.426 MI. DIST: 01-6 SR: 3001
LEFT MUN: ELDRED T RIGHT MUN: ELDRED T

009160 FT		009160 FT 2 0 61005 0 00 0091+96 [S] 0050/0000 LENGTH(AH 2676 BK 3098)
006062 FT		006062 FT 2 0 61005 0 00 0060+98 GOSSVILLE RD (T357)
MAGEETOWN RD (SR3004 SEG 0010/1210) 0040/0000	==	[S] 0040/0000 LENGTH(AH 3098 BK 1952)
004110 FT		004110 FT 2 0 61005 0 00 0041+39 ONGLEY HILL RD (SR3004 SEG 0020/0000)
	==	[S] 0030/0000 LENGTH(AH 1952 BK 1795)
002315 FT		002315 FT 2 0 61005 0 00 0023+15 [S] 0020/0000 LENGTH(AH 1795 BK 2315)
000000 FT		000000 FT 2 0 61005 0 00 0000+00 NC OIL CREEK RD INTER-BK SPRING CREEK RD (SR2033 SEG 0120/2737) MFC BEGIN = D BK-CRAWFORD (20)
		[S] 0010/0000 LENGTH(AH 2315 BK 0000)

EXTRACT DATE: 12/28/2024 ROADWAY MANAGEMENT SYSTEM PAGE NUMBER: 191
PRINT DATE: 12/30/2024 SLD COUNTY/SR - ANNUAL PRINT COUNTY: WARREN

DIR: B TOTAL LEN: .868 MI. DIST: 01-6 SR: 2015
LEFT MUN: PLEASANT T RIGHT MUN: PLEASANT T

004585 FT

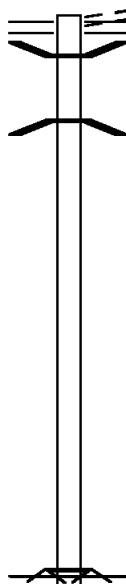
004585 FT ELK RD
(T417)
PLEASANT DR
0020/2800 (SR3005 SEG 0360/3265)
0020/2613 BMS EN 61/2015/0020/2593
0 00000 0 0 0000+00
SILL RUN
0020/2593 BMSBG 61/2015/0020/2593

001785 FT

001785 FT 0 0 00000 0 00 0000+00
S 0020/0000 LENGTH(AH 2800 BK 1785)

000000 FT

000000 FT 0 0 00000 0 00 0000+00
NC B ILLMAN RD
MFC BEGIN = D
DEAD END
ROAD CLOSED BACK
S 0010/0000 LENGTH(AH 1785 BK 0000)



EXTRACT DATE: 12/28/2024 ROADWAY MANAGEMENT SYSTEM PAGE NUMBER: 190
PRINT DATE: 12/30/2024 SLD COUNTY/SR - ANNUAL PRINT COUNTY: WARREN

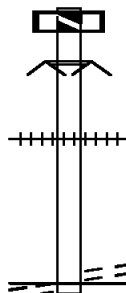
DIR: B TOTAL LEN: .267 MI. DIST: 01-6 SR: 2014
LEFT MUN: PLEASANT T RIGHT MUN: PLEASANT T

CRESCENT PARK AV
(CITY)

001412 FT

000000 FT

0010/0000



001412 FT

7010/0000 LTH AH 001212 BK 001412
ROAD CLOSED AHEAD
0010/1412 ROAD CLOSED AHEAD

0010/0263 (AAR 505915D) #TRKS 01
000000 FT 2 0 61047 0 00 0000+00
CRESCENT PARK AV
(CITY)

NC OAKLAND DR
MFC BEGIN = E

0010/0000 LENGTH(AH 1412 BK 0000)

EXTRACT DATE: 12/28/2024 ROADWAY MANAGEMENT SYSTEM PAGE NUMBER: 189
PRINT DATE: 12/30/2024 SLD COUNTY/SR - ANNUAL PRINT COUNTY: WARREN
DIR: B TOTAL LEN: 2.192 MI. DIST: 01-6 SR: 2012
LEFT MUN: PLEASANT T RIGHT MUN: PLEASANT T

011377 FT

□ ==

011377 FT GRUNDER RUN RD
0040/2451 (T470)
GUNDER RUN

EXTRACT DATE: 12/28/2024 ROADWAY MANAGEMENT SYSTEM PAGE NUMBER: 188
PRINT DATE: 12/30/2024 SLD COUNTY/SR - ANNUAL PRINT COUNTY: WARREN

DIR: B TOTAL LEN: 2.192 MI. DIST: 01-6 SR: 2012
LEFT MUN: PLEASANT T RIGHT MUN: PLEASANT T

			STRUCTURE LENGTH	17 FT
BIRDSALL EDEY LN (FRST)	0040/1887	==	0040/2242	BMSID 61/2012/0040/2242
	008926 FT		008926 FT	2 0 61030 0 00 1128+19
			5 0040/0000	LENGTH(AH 2650 BK 3795)
COUNTY LANDFILL RD (PRDR)	0030/1929	==		
	005131 FT		005131 FT	2 0 61030 0 00 1166+51
		==	5 0030/0000	FORESTRY RD (FRST) LENGTH(AH 3795 BK 2625)
		==	0020/1147	PLYMOUTH ROCK RD (PRDR)
	002506 FT		002506 FT	2 0 61030 0 00 1193+16
			5 0020/0000	LENGTH(AH 2625 BK 2506)
		==	0010/0650	LENHART DR (T405)
	000000 FT		000000 FT	2 0 61030 0 00 1217+17
			NC GR	UNDERVILLE RD SR 0062 SH (SR0062 SEG 0390/0266) MFC BEGIN = D
			5 0010/0000	LENGTH(AH 2506 BK 0000)

EXTRACT DATE: 12/28/2024 ROADWAY MANAGEMENT SYSTEM PAGE NUMBER: 187
PRINT DATE: 12/30/2024 SLD COUNTY/SR - ANNUAL PRINT COUNTY: WARREN

DIR: B TOTAL LEN: 1.159 MI. DIST: 01-6 SR: 2010
LEFT MUN: MEAD T RIGHT MUN: MEAD T

LC FOR FORESTRY RD
(CONN)
FORESTRY RD
(FRST)

006119 FT

0030/0973

0030/0818

004440 FT

FORESTRY RD
(FRST)

0020/1102

002602 FT

WOODLAND LN
(PRDR)

0010/2108

EATON DR
(T415)

0010/0497
000000 FT

006119 FT
INTER-AHD BROWN RUN RD
0030/1679 (T423)

004440 FT 2 0 61060 0 00 0044+31
S 0030/0000 LENGTH(AH 1679 BK 1838)
0020/1553 BMSBN 61/2010/0020/1511
2 0 61060 0 00 0025+96
BROWNS RUN
0020/1489 BMSBG 61/2010/0020/1511

002602 FT 2 0 61060 0 00 0025+96
S 0020/0000 LENGTH(AH 1838 BK 2602)

000000 FT 2 0 61060 0 00 0000+00
NC BROWN RUN RD
KINZUA RD
(SRO059 SEG 0020/0192)
MFC BEGIN = E
S 0010/0000 LENGTH(AH 2602 BK 0000)

EXTRACT DATE: 12/28/2024 ROADWAY MANAGEMENT SYSTEM PAGE NUMBER: 186
PRINT DATE: 12/30/2024 SLD COUNTY/SR - ANNUAL PRINT COUNTY: WARREN

DIR: B TOTAL LEN: 1.922 MI. DIST: 01-6 SR: 2008
LEFT MUN: MEAD T RIGHT MUN: MEAD T

010148 FT

010148 FT
INTER-AHD FORESTRY RD
0040/1923 (FRST)

008225 FT

008225 FT 2 0 61076 0 00 0082+44
MEAD
PLEASANT T
S 0040/0000 LENGTH(AH 1923 BK 2219)

006006 FT

006006 FT 2 0 61076 0 00 0059+93
S 0030/0000 LENGTH(AH 2219 BK 2979)

003027 FT

003027 FT 2 0 61076 0 00 0030+14
S 0020/0000 LENGTH(AH 2979 BK 3027)

== 0010/2107 WILDERNESS PARK
(PRDR)

000000 FT

000000 FT 2 0 61076 0 00 0000+00
MOHAWK AV
(SR2003 SEG 0080/0000)

MOHAWK AV
(SR2003 SEG 0080/0000) 0010/0000

NC ZIMMERMAN HILL RD
MFC BEGIN = E
S 0010/0000 LENGTH(AH 3027 BK 0000)

EXTRACT DATE: 12/28/2024 ROADWAY MANAGEMENT SYSTEM PAGE NUMBER: 185
PRINT DATE: 12/30/2024 SLD COUNTY/SR - ANNUAL PRINT COUNTY: WARREN

DIR: B TOTAL LEN: 4.828 MI. DIST: 01-6 SR: 2006
LEFT MUN: CLARENDON B RIGHT MUN: CLARENDON B

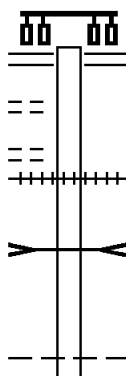
UNKNOWN AL
(BORO)
CENTER ST
(BORO)

025493 FT

0120/1452

0120/1324

023921 FT



025493 FT MAIN ST
0120/1572 (SR0006 SEG 0730/0000)

0120/0958 (AAR 505730W)#TRKS 01
TIONESTA BR.
STRUCTURE LENGTH 8 FT
0120/0761 BMSID 61/2006/0120/0739
023921 FT 2 0 61046 0 00 0239+47
NC RAILROAD ST
5 0120/0000 LENGTH(AH 1572 BK 1701)
CLARENDON

EXTRACT DATE: 12/28/2024 ROADWAY MANAGEMENT SYSTEM PAGE NUMBER: 184
PRINT DATE: 12/30/2024 SLD COUNTY/SR - ANNUAL PRINT COUNTY: WARREN

DIR: B TOTAL LEN: 4.828 MI. DIST: 01-6 SR: 2006
LEFT MUN: CLARENDON B RIGHT MUN: CLARENDON B

438 FORESTRY RD
(FRST)

022220 FT

0110/1471 MEAD T

022220 FT 2 0 61046 0 00 0222+45
FARNSWORTH RD
(T444)

0110/0000 LENGTH(AH 1701 BK 2323)

019897 FT

019897 FT 2 0 61046 0 00 0199+35
0100/0000 LENGTH(AH 2323 BK 2377)

0090/1505

017520 FT

017520 FT 2 0 61046 0 00 0175+32
0090/0000 LENGTH(AH 2377 BK 2248)

015272 FT

015272 FT 2 0 61046 0 00 0152+84
0080/0000 LENGTH(AH 2248 BK 2034)

013238 FT

013238 FT 2 0 61046 0 00 0132+50
0070/0000 LENGTH(AH 2034 BK 2741)

010497 FT

010497 FT 2 0 61046 0 00 0105+09
0060/0000 LENGTH(AH 2741 BK 2149)

EXTRACT DATE: 12/28/2024 ROADWAY MANAGEMENT SYSTEM PAGE NUMBER: 183
PRINT DATE: 12/30/2024 SLD COUNTY/SR - ANNUAL PRINT COUNTY: WARREN

DIR: B TOTAL LEN: 4.828 MI. DIST: 01-6 SR: 2006
LEFT MUN: MEAD T RIGHT MUN: MEAD T

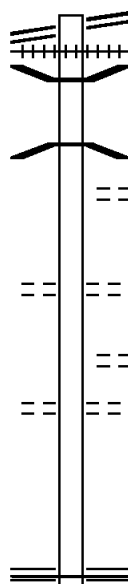
008348 FT	008348 FT 2 0 61046 0 00 0083+68
	0050/0000 LENGTH(AH 2149 BK 1934)
	MEAD
	0040/1920 PLEASANT T
2 0 61046 0 00 0064+11 006414 FT	006414 FT
MOHAWK AV	0040/0000 LENGTH(AH 1934 BK 1219)
(SR2003 SEG 0010/0000)	
#155 FORESTRY RD	
(FRST)	0030/0232
	005195 FT
	005195 FT 2 0 61046 0 00 0051+93
	0030/0000 LENGTH(AH 1219 BK 2693)
002502 FT	002502 FT 2 0 61046 0 00 0024+72
	0020/0000 LENGTH(AH 2693 BK 2502)
BUECHER SCHOOL RD	
(PRDR)	0010/1741
	0010/1153 BMS EN 61/2006/0010/1123
	2 0 61046 0 00 0011+26
	ELKHORN RUN
	0010/1123 BMS BG 61/2006/0010/1123
#437 FORESTRY RD	
(FRST)	0010/0071
	000000 FT
	000000 FT 2 0 61046 0 00 0000+00
	NC CHAPMAN DAM RD
	INTER-BK CHAPMAN STATE PARK RD
	(PARK)
	MFC BEGIN = D
	0010/0000 LENGTH(AH 2502 BK 0000)

EXTRACT DATE: 12/28/2024 ROADWAY MANAGEMENT SYSTEM PAGE NUMBER: 182
PRINT DATE: 12/30/2024 SLD COUNTY/SR - ANNUAL PRINT COUNTY: WARREN

DIR: B TOTAL LEN: .648 MI. DIST: 01-6 SR: 2004
LEFT MUN: SHEFFIELD T RIGHT MUN: SHEFFIELD T

GRAND ARMY OF THE REP H003424 FT
(SR0006 SEG 0870/1554) 0010/3424

000000 FT



003424 FT GRAND ARMY OF THE REP H
0010/3424 (SR0006 SEG 0870/1554)
0010/3334 (AAR 505736M) #TRKS 01
0010/3080 BMSBN 61/2004/0010/3053
1 1 04892 0 00 0000+00
TWO MI. RUN
0010/3042 BMSBG 61/2004/0010/3053
RADAKER ST
0010/2839 (T538)

0010/1801 SCHOOL ST
(T536)

0010/0983 WHIPPLE ST
(T534)
0010/0619 CENTER ST
(T532)

000000 FT 1 1 04892 0 00 0000+00
NC HORTON AV
MAIN ST
(SR0666 SEG 0140/3154)
MFC BEGIN = E
0010/0000 LENGTH(AH 3424 BK 0000)

EXTRACT DATE: 12/28/2024 ROADWAY MANAGEMENT SYSTEM PAGE NUMBER: 181
PRINT DATE: 12/30/2024 SLD COUNTY/SR - ANNUAL PRINT COUNTY: WARREN

DIR: B TOTAL LEN: 5.805 MI. DIST: 01-6 SR: 2003
LEFT MUN: PLEASANT T RIGHT MUN: PLEASANT T

PLEASANT DR 030648 FT
(SR3005 SEG 0400/2003) 0120/1900

MEADOW LN
(T524) 0120/0708
LINDA LN
(T520) 0120/0348
2 0 61077 0 00 0288+80 028748 FT
FARM LN
(T512) 0120/0000

027094 FT

030648 FT PLEASANT DR
0120/1900 (SR3005 SEG 0400/2003)

028748 FT
S 0120/0000 LENGTH(AH 1900 BK 1654)

027094 FT 2 0 61077 0 00 0272+26
S 0110/0000 LENGTH(AH 1654 BK 3056)

EXTRACT DATE: 12/28/2024 ROADWAY MANAGEMENT SYSTEM PAGE NUMBER: 180
PRINT DATE: 12/30/2024 SLD COUNTY/SR - ANNUAL PRINT COUNTY: WARREN

DIR: B TOTAL LEN: 5.805 MI. DIST: 01-6 SR: 2003
LEFT MUN: PLEASANT T RIGHT MUN: PLEASANT T

024038 FT

024038 FT 2 0 61077 0 00 0235+17
S 0100/0000 LENGTH(AH 3056 BK 3117)

2 0 61077 0 00 0204+00 020921 FT
ELK RD
(T417) 0090/0000

==

020921 FT
S 0090/0000 LENGTH(AH 3117 BK 2728)

LYNN DR
(T416) 0080/1513

==

==

0080/1036 VALLEY VIEW DR
(T441)

018193 FT

018193 FT 2 0 61077 0 00 0182+85
ZIMMERMAN HILL RD
(SR2008 SEG 0010/0000)
S 0080/0000 LENGTH(AH 2728 BK 2947)

015246 FT

015246 FT 2 0 61077 0 00 0153+70
S 0070/0000 LENGTH(AH 2947 BK 3179)

012067 FT

012067 FT 2 0 61077 0 00 0117+12
S 0060/0000 LENGTH(AH 3179 BK 2047)

EXTRACT DATE: 12/28/2024 ROADWAY MANAGEMENT SYSTEM PAGE NUMBER: 179
PRINT DATE: 12/30/2024 SLD COUNTY/SR - ANNUAL PRINT COUNTY: WARREN

DIR: B TOTAL LEN: 5.805 MI. DIST: 01-6 SR: 2003
LEFT MUN: PLEASANT T RIGHT MUN: PLEASANT T

	0050/0342	BMS EN 61/2003/0050/0366
	2 0 61077 0 00	0096+00
		MORRISON RUN
010020 FT	0050/0329	BMSBG 61/2003/0050/0366
	010020 FT	2 0 61077 0 00 0096+00
		MORRISON RUN RD
		(FRST)
	5 0050/0000	LENGTH(AH 2047 BK 2950)
007070 FT	007070 FT	2 0 61077 0 00 0066+94
	5 0040/0000	LENGTH(AH 2950 BK 2086)
004984 FT	004984 FT	2 0 61077 0 00 0046+08
	5 0030/0000	LENGTH(AH 2086 BK 2505)
002479 FT	002479 FT	2 0 61077 0 00 0020+97
	5 0020/0000	LENGTH(AH 2505 BK 2479)
000000 FT	000000 FT	2 0 61077 0 00 0000+00
	NC MO	HAWK AV
		CHAPMAN DAM RD
		(SR2006 SEG 0040/0000)
		MFC BEGIN = E
	5 0010/0000	LENGTH(AH 2479 BK 0000)

EXTRACT DATE: 12/28/2024 ROADWAY MANAGEMENT SYSTEM PAGE NUMBER: 178
PRINT DATE: 12/30/2024 SLD COUNTY/SR - ANNUAL PRINT COUNTY: WARREN

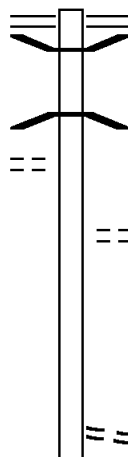
DIR: B TOTAL LEN: 16.939 MI. DIST: 01-6 SR: 2002
LEFT MUN: SHEFFIELD T RIGHT MUN: SHEFFIELD T

KEYSTONE AV
(T659)

089436 FT

0370/1611

087335 FT



089436 FT MAIN ST
0370/2101 (SR0666 SEG 0150/0891)
0370/1740 BMSBN 61/2002/0370/1678
2 0 61031 0 01 0884+53
TIONESTA CK.

0370/1632 BMSBG 61/2002/0370/1678

NC HIGH ST
COTTAGE AV
0370/1430 (T620)

087335 FT 2 0 61031 0 01 0884+53
5 0370/0000 LENGTH(AH 2101 BK 2333)

0360/1633 COOL SPRING LN
(PRDR)

EXTRACT DATE: 12/28/2024 ROADWAY MANAGEMENT SYSTEM PAGE NUMBER: 177
PRINT DATE: 12/30/2024 SLD COUNTY/SR - ANNUAL PRINT COUNTY: WARREN

DIR: B TOTAL LEN: 16.939 MI. DIST: 01-6 SR: 2002
LEFT MUN: SHEFFIELD T RIGHT MUN: SHEFFIELD T

	085002 FT				085002 FT 2 0 61031 0 01 0860+84 S 0360/0000 LENGTH(AH 2333 BK 2729)
	082273 FT				082273 FT 2 0 61031 0 01 0833+87 FORESTRY RD (FRST)
FORESTRY RD (FRST)	0340/2416	==	==		S 0350/0000 LENGTH(AH 2729 BK 2817)
	079456 FT				079456 FT 2 0 61031 0 01 0805+70 S 0340/0000 LENGTH(AH 2817 BK 2577)
	076879 FT				076879 FT 2 0 61031 0 01 0779+93 S 0330/0000 LENGTH(AH 2577 BK 1902)
SHEFFIELD ROD & GUN CLU (PRDR)	0320/1264	==	==		
	074977 FT				074977 FT 2 0 61031 0 01 0760+91 S 0320/0000 LENGTH(AH 1902 BK 2611)

FORESTRY 117 RD

EXTRACT DATE: 12/28/2024 ROADWAY MANAGEMENT SYSTEM PAGE NUMBER: 176
PRINT DATE: 12/30/2024 SLD COUNTY/SR - ANNUAL PRINT COUNTY: WARREN

DIR: B TOTAL LEN: 16.939 MI. DIST: 01-6 SR: 2002
LEFT MUN: SHEFFIELD T RIGHT MUN: SHEFFIELD T

FORESTRY RD
(FRST)

FORESTRY 474 RD
(FRST)

072366 FT

0300/1529

0300/0422

069986 FT

066843 FT

063982 FT

061534 FT

== 0310/0964 (FRST)

072366 FT 2 0 61031 0 01 0734+80
S 0310/0000 LENGTH(AH 2611 BK 2380)

0300/0101 SHEFFIELD
069986 FT CHERRY GROVE T
S 0300/0000 2 0 61031 0 01 0710+88
LENGTH(AH 2380 BK 3143)

066843 FT 2 0 61031 0 01 0679+03
FORESTRY 256 RD
== S 0290/0000 (FRST)
LENGTH(AH 3143 BK 2861)

063982 FT 2 0 61031 0 01 0650+72
S 0280/0000 LENGTH(AH 2861 BK 2448)

061534 FT 2 0 61031 0 01 0626+24
S 0270/0000 LENGTH(AH 2448 BK 2562)
FORESTRY 179 RD
== 0260/2446 (FRST)

EXTRACT DATE: 12/28/2024 ROADWAY MANAGEMENT SYSTEM PAGE NUMBER: 175
PRINT DATE: 12/30/2024 SLD COUNTY/SR - ANNUAL PRINT COUNTY: WARREN

DIR: B TOTAL LEN: 16.939 MI. DIST: 01-6 SR: 2002
LEFT MUN: CHERRY GROVE T RIGHT MUN: CHERRY GROVE T

TIMBER LN
(PRDR)

0260/0068 ==
058972 FT

058972 FT 2 0 61031 0 01 0600+92
S 0260/0000 LENGTH(AH 2562 BK 1492)

2 0 61031 0 01 0585+76 057480 FT
SORENSEN RD
(T524) 0250/0000 ==

057480 FT
S 0250/0000 LENGTH(AH 1492 BK 2195)

== 0240/1329 FORESTRY 415 RD
(FRST)

055285 FT

055285 FT 2 0 61031 0 01 0563+73
S 0240/0000 LENGTH(AH 2195 BK 1739)

053546 FT

0230/0011 BMSBN 61/2002/0230/0000
053546 FT 2 0 61031 0 01 0546+34
LOW. SHERIFF
BMSBG 61/2002/0230/0000
S 0230/0000 LENGTH(AH 1739 BK 1513)

052033 FT

052033 FT 2 0 61031 0 01 0531+33
NC AU STIN HILL RD

CHERRY GROVE RD
(SR2001 SEG 0080/0000) 0220/0000 ==

S 0220/0000 LENGTH(AH 1513 BK 1964)

== 0210/1662 RAILWAY LN
(PRDR)

== 0210/1225 ROBIN LN
(PRDR)

050069 FT

050069 FT 2 0 61031 0 00 0498+74

DIST: 01-6 SR: 2002
RIGHT MUN: CHERRY GROVE T

EXTRACT DATE: 12/28/2024 ROADWAY MANAGEMENT SYSTEM PAGE NUMBER: 173
PRINT DATE: 12/30/2024 SLD COUNTY/SR - ANNUAL PRINT COUNTY: WARREN

DIR: B TOTAL LEN: 16.939 MI. DIST: 01-6 SR: 2002
LEFT MUN: CHERRY GROVE T RIGHT MUN: CHERRY GROVE T

037522 FT

==

037522 FT 2 0 61031 0 00 0373+17
S 0160/0000 LENGTH(AH 2537 BK 1719)
FORESTRY 419 RD
0150/1349 (FRST)

035803 FT

- -

035803 FT 2 0 61031 0 00 0355+44
CHERRY GROVE
S 0150/0000 WATSON T LENGTH(AH 1719 BK 3286)

032517 FT

032517 FT 2 0 61031 0 00 0323+05
S 0140/0000 LENGTH(AH 3286 BK 2509)

FORESTRY RD
(FRST)

0130/0906

== ==

0130/0906 MAYBURG RD
(T116)

030008 FT

030008 FT 2 0 61031 0 00 0297+96
S 0130/0000 LENGTH(AH 2509 BK 2362)

027646 FT

027646 FT 2 0 61031 0 00 0273+79
S 0120/0000 LENGTH(AH 2362 BK 2883)

EXTRACT DATE: 12/28/2024 ROADWAY MANAGEMENT SYSTEM PAGE NUMBER: 172
PRINT DATE: 12/30/2024 SLD COUNTY/SR - ANNUAL PRINT COUNTY: WARREN

DIR: B TOTAL LEN: 16.939 MI. DIST: 01-6 SR: 2002
LEFT MUN: WATSON T RIGHT MUN: WATSON T

024763 FT		024763 FT	2 0 61031 0 00 0244+66
			DUNHAM MILLS RD
			(T667)
	==	5 0110/0000	LENGTH(AH 2883 BK 2255)
022508 FT		022508 FT	2 0 61031 0 00 0222+73
		5 0100/0000	LENGTH(AH 2255 BK 2273)
020235 FT		020235 FT	2 0 61031 0 00 0200+00
			HEARTS CONTENT CAMPGROU
			(FRST)
HEARTS CONTENT REC. RD		5 0090/0000	LENGTH(AH 2273 BK 2250)
(FRST) 0080/1737	==		
017985 FT		017985 FT	2 0 61031 0 00 0177+75
		5 0080/0000	LENGTH(AH 2250 BK 3009)
014976 FT		014976 FT	2 0 61031 0 00 0147+66
		5 0070/0000	LENGTH(AH 3009 BK 2465)
012511 FT		012511 FT	2 0 61031 0 00 0122+61
		5 0060/0000	LENGTH(AH 2465 BK 2522)

EXTRACT DATE: 12/28/2024 ROADWAY MANAGEMENT SYSTEM PAGE NUMBER: 171
PRINT DATE: 12/30/2024 SLD COUNTY/SR - ANNUAL PRINT COUNTY: WARREN

DIR: B TOTAL LEN: 16.939 MI. DIST: 01-6 SR: 2002
LEFT MUN: WATSON T RIGHT MUN: WATSON T

009989 FT

009989 FT 2 0 61031 0 00 0097+66
S 0050/0000 LENGTH(AH 2522 BK 2479)

007510 FT

007510 FT 2 0 61031 0 00 0072+62
S 0040/0000 LENGTH(AH 2479 BK 2637)

004873 FT

004873 FT 2 0 61031 0 00 0046+54
S 0030/0000 LENGTH(AH 2637 BK 2373)

002500 FT

002500 FT 2 0 61031 0 00 0022+61
S 0020/0000 LENGTH(AH 2373 BK 2500)

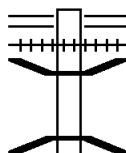
000000 FT

000000 FT 2 0 61031 0 00 0000+00
RTE 337 RD
(SR3005 SEG 0210/0000)
NC HEARTS CONTENT RD
INTER-BK PLEASANT DR
(SR3005 SEG 0210/0000)
MFC BEGIN = D
S 0010/0000 LENGTH(AH 2500 BK 0000)

EXTRACT DATE: 12/28/2024 ROADWAY MANAGEMENT SYSTEM PAGE NUMBER: 170
PRINT DATE: 12/30/2024 SLD COUNTY/SR - ANNUAL PRINT COUNTY: WARREN

DIR: B TOTAL LEN: 11.493 MI. DIST: 01-6 SR: 2001
LEFT MUN: MEAD T RIGHT MUN: MEAD T

060681 FT



060681 FT GRAND ARMY OF THE REP H
0230/3138 (SR0006 SEG 0760/0000)
0230/2841 (AAR 505732K) #TRKS 01
0230/2579 BMS EN 61/2001/0230/2508
2 0 61032 0 00 0578+14
TIONEST CK.
0230/2454 BMSBG 61/2001/0230/2508

057543 FT

057543 FT 2 0 61032 0 00 0578+14
S 0230/0000 LENGTH(AH 3138 BK 2587)

054956 FT

054956 FT 2 0 61032 0 00 0552+27
S 0220/0000 LENGTH(AH 2587 BK 2461)

052495 FT

052495 FT 2 0 61032 0 00 0527+66
S 0210/0000 LENGTH(AH 2461 BK 2473)

050022 FT

050022 FT 2 0 61032 0 00 0502+93
S 0200/0000 LENGTH(AH 2473 BK 2540)

EXTRACT DATE: 12/28/2024 ROADWAY MANAGEMENT SYSTEM PAGE NUMBER: 169
PRINT DATE: 12/30/2024 SLD COUNTY/SR - ANNUAL PRINT COUNTY: WARREN

DIR: B TOTAL LEN: 11.493 MI. DIST: 01-6 SR: 2001
LEFT MUN: MEAD T RIGHT MUN: MEAD T

2 0 61032 0 00 0477+26 047482 FT
#533 FORESTRY RD
(FRST) 0190/0000

== 0190/0141 FORESTRY RD
047482 FT (FRST)
== 0190/0000 LENGTH(AH 2540 BK 2764)

044718 FT

== 0180/0639 #528 FORESTRY RD
044718 FT (FRST) 2 0 61032 0 00 0449+83
MEAD
CHERRY GROVE T
- - 0180/0000 LENGTH(AH 2764 BK 2220)

042498 FT

== 0170/0346 #626 FORESTRY RD
042498 FT (FRST) 2 0 61032 0 00 0427+39
0170/0000 LENGTH(AH 2220 BK 1887)

2 0 61032 0 00 0408+52 040611 FT
#534 FORESTRY RD
(FRST) 0160/0000

040611 FT
== 0160/0000 LENGTH(AH 1887 BK 2886)

#535 FORESTRY RD
(FRST) 0150/1890

==

EXTRACT DATE: 12/28/2024 ROADWAY MANAGEMENT SYSTEM PAGE NUMBER: 168
PRINT DATE: 12/30/2024 SLD COUNTY/SR - ANNUAL PRINT COUNTY: WARREN

DIR: B TOTAL LEN: 11.493 MI. DIST: 01-6 SR: 2001
LEFT MUN: CHERRY GROVE T RIGHT MUN: CHERRY GROVE T

037725 FT

037725 FT 2 0 61032 0 00 0379+98
#241 FORESTRY RD
(FRST)
== 0150/0000 LENGTH(AH 2886 BK 2691)

035034 FT

035034 FT 2 0 61032 0 00 0352+80
0140/0000 LENGTH(AH 2691 BK 2153)

032881 FT

032881 FT 2 0 61032 0 00 0331+27
GREGERSON RD
(T363)
== 0130/0000 LENGTH(AH 2153 BK 2866)

030015 FT

030015 FT 2 0 61032 0 00 0302+64
0120/0000 LENGTH(AH 2866 BK 1974)

028041 FT

028041 FT 2 0 61032 0 00 0282+90
SORENSEN RD
(T524)
== 0110/0000 LENGTH(AH 1974 BK 2919)

EXTRACT DATE: 12/28/2024 ROADWAY MANAGEMENT SYSTEM PAGE NUMBER: 167
PRINT DATE: 12/30/2024 SLD COUNTY/SR - ANNUAL PRINT COUNTY: WARREN

DIR: B TOTAL LEN: 11.493 MI. DIST: 01-6 SR: 2001
LEFT MUN: CHERRY GROVE T RIGHT MUN: CHERRY GROVE T

	025122 FT				025122 FT 2 0 61032 0 00 0253+47 S 0100/0000 LENGTH(AH 2919 BK 2547)
	022575 FT				022575 FT 2 0 61032 0 00 0228+10 S 0090/0000 LENGTH(AH 2547 BK 3542)
FARNSWORTH RD (FRST)	0080/2959	==			
	019033 FT				019033 FT 2 0 61032 0 00 0192+68 NC CHERRY GROVE RD AUSTIN HILL RD (SR2002 SEG 0220/0000)
HEARTS CONTENT RD (SR2002 SEG 0220/0000)	0080/0000	==	==		S 0080/0000 LENGTH(AH 3542 BK 3966)
				==	0070/1641 #255 FORESTRY RD (FRST)
	015067 FT				015067 FT 2 0 61032 0 00 0153+39 S 0070/0000 LENGTH(AH 3966 BK 2523)
FORESTRY RD (FRST)	0060/1651	==			
	012544 FT				012544 FT 2 0 61032 0 00 0128+16 S 0060/0000 LENGTH(AH 2523 BK 2561)

EXTRACT DATE: 12/28/2024 ROADWAY MANAGEMENT SYSTEM PAGE NUMBER: 166
PRINT DATE: 12/30/2024 SLD COUNTY/SR - ANNUAL PRINT COUNTY: WARREN

DIR: B TOTAL LEN: 11.493 MI. DIST: 01-6 SR: 2001
LEFT MUN: CHERRY GROVE T RIGHT MUN: CHERRY GROVE T

009983 FT

009983 FT 2 0 61032 0 00 0102+60
S 0050/0000 LENGTH(AH 2561 BK 2458)

007525 FT

007525 FT 2 0 61032 0 00 0078+02
S 0040/0000 LENGTH(AH 2458 BK 2828)

004697 FT

004697 FT 2 0 61032 0 00 0049+73
S 0030/0000 LENGTH(AH 2828 BK 2170)

002527 FT

002527 FT 2 0 61032 0 00 0027+83
S 0020/0000 LENGTH(AH 2170 BK 2527)

0010/1790 #506 FORESTRY RD
(FRST)

000000 FT

000000 FT 2 0 61032 0 00 0000+00

NC MINISTER RD
INTER-BK MINISTER RD
(SR1001 SEG 0010/2250)

MFC BEGIN = D
BK-FOREST (27)

S 0010/0000 LENGTH(AH 2527 BK 0000)

EXTRACT DATE: 12/28/2024 ROADWAY MANAGEMENT SYSTEM PAGE NUMBER: 165
PRINT DATE: 12/30/2024 SLD COUNTY/SR - ANNUAL PRINT COUNTY: WARREN

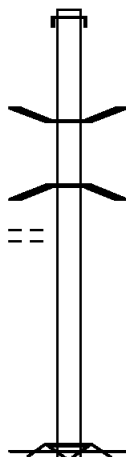
DIR: B TOTAL LEN: .531 MI. DIST: 01-6 SR: 1030
LEFT MUN: CONEWANGO T RIGHT MUN: CONEWANGO T

SCOTT RUN RD
(T468)

002806 FT

0010/1346

000000 FT



002806 FT
INTER-AHD MASTERSON TRANSFER
0010/2806 (PRDR)

0010/1463 BMS EN 61/1030/0010/1800
0 0 00000 0 00 0000+00
SCOTT RUN
0010/1441 BMSBG 61/1030/0010/1800

000000 FT 0 0 00000 0 00 0000+00
NC GRASS FLATS BL
MFC BEGIN = E
DEADEND
ROAD CLOSED BACK

0010/0000 LENGTH(AH 2806 BK 0000)

EXTRACT DATE: 12/28/2024 ROADWAY MANAGEMENT SYSTEM PAGE NUMBER: 164
PRINT DATE: 12/30/2024 SLD COUNTY/SR - ANNUAL PRINT COUNTY: WARREN

DIR: B TOTAL LEN: 1.620 MI. DIST: 01-6 SR: 1029
LEFT MUN: CONEWANGO T RIGHT MUN: CONEWANGO T

008556 FT

008556 FT MARKET ST
0040/2580 (SR0062 SEG 0520/1304)

2 0 61073 0 00 0058+73 005976 FT
HOSPITAL DR
(GOVT) 0040/0000

005976 FT
S 0040/0000 LENGTH(AH 2580 BK 1555)

2 0 61073 0 00 0044+40 004421 FT
MAIN DR
(GOVT) 0030/0000

004421 FT
S 0030/0000 LENGTH(AH 1555 BK 2789)

MAPLELEAF PL
(T486) 0020/0718
001632 FT

001632 FT 2 0 61073 0 00 0016+48
NC STATE ST
STATE ST
(T634)
S 0020/0000 LENGTH(AH 2789 BK 1632)

HOSPITAL DR
(GOVT) 0010/0722

0010/0851 BERRY ST
(T486)

000000 FT

0010/0653 WHITE ST
(T488)
000000 FT 2 0 61073 0 00 0000+00
NC JACKSON RUN RD
MARKET ST
(SR0062 SEG 0500/0000)
(SR0062 SEG 0501/0000)

INTER-BK JACKSON RUN RD
(SR0069 SEG 0010/0000)
MFC BEGIN = C
S 0010/0000 LENGTH(AH 1632 BK 0000)

EXTRACT DATE: 12/28/2024 ROADWAY MANAGEMENT SYSTEM PAGE NUMBER: 163
PRINT DATE: 12/30/2024 SLD COUNTY/SR - ANNUAL PRINT COUNTY: WARREN

DIR: B TOTAL LEN: .285 MI. DIST: 01-6 SR: 1027
LEFT MUN: PLEASANT T RIGHT MUN: PLEASANT T

001504 FT

DUNCAN BL
(TS33)

0010/0261
000000 FT



001504 FT
INTER-AHD MAIN AV
(CITY)
HARMAR ST
0010/1504 (CITY)
RAMP H RD
0010/1216 (SR8008 SEG 0250/0000)
0010/1048 BMS EN 61/1027/0010/0920
1 0 01094 5 00 0009+20
SR 0006 EB
0010/0920 BMSBG 61/1027/0010/0920
RAMP E RD
0010/0663 (SR8008 SEG 0010/1067)

000000 FT 1 0 01094 5 00 0000+00
NC MAIN AV
PLEASANT DR
(SR3005 SEG 0400/0300)
MFC BEGIN = C
0010/0000 LENGTH(AH 1504 BK 0000)

EXTRACT DATE: 12/28/2024 ROADWAY MANAGEMENT SYSTEM PAGE NUMBER: 162
PRINT DATE: 12/30/2024 SLD COUNTY/SR - ANNUAL PRINT COUNTY: WARREN

DIR: B TOTAL LEN: 1.942 MI. DIST: 01-6 SR: 1025
LEFT MUN: GLADE T RIGHT MUN: GLADE T

010254 FT

010254 FT SCANDIA RD
0040/2558 (SR1019 SEG 0070/0000)

007696 FT

007696 FT 2 0 61075 0 00 0025+32
S 0040/0000 LENGTH(AH 2558 BK 2532)

005164 FT

005164 FT 2 0 61075 0 00 0000+00
S 0030/0000 LENGTH(AH 2532 BK 2433)

002731 FT

0020/0026 BMS EN 61/1025/0020/0000
002731 FT 2 0 61074 0 00 0027+48
PAGE HOLLOW
S 0020/0000 BMSBG 61/1025/0020/0000
LENGTH(AH 2433 BK 2731)

CHAPMAN RD
(T645)

0010/2113

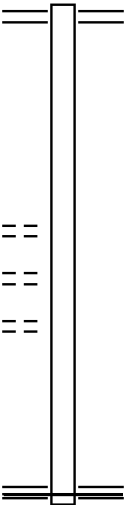
000000 FT

000000 FT 2 0 61074 0 00 0000+00
NC PAGE HOLLOW RD

COBHAM PARK RD
(SR1013 SEG 0050/0000) 0010/0000

COBHAM PARK RD
(SR1013 SEG 0050/0000)
MFC BEGIN = E
S 0010/0000 LENGTH(AH 2731 BK 0000)

EXTRACT DATE: 12/28/2024 ROADWAY MANAGEMENT SYSTEM PAGE NUMBER: 161
 PRINT DATE: 12/30/2024 SLD COUNTY/SR - ANNUAL PRINT COUNTY: WARREN
 DIR: B TOTAL LEN: .710 MI. DIST: 01-6 SR: 1023
 LEFT MUN: GLADE T RIGHT MUN: GLADE T

	003750 FT		003750 FT JACKSON AV
			0010/3750 (SR1021 SEG 0030/0000)
SCHATZLE DR			
(PRDR)	0010/1178		
PINEWOOD LN			
(PRDR)	0010/0907		
WOODBERRY LN			
(PRDR)	0010/0611		
	000000 FT		000000 FT 2 0 61068 0 00 0000+00
			NC IRVINEDALE RD
			COBHAM PARK RD
			(SR1013 SEG 0020/2200)
			MFC BEGIN = E
			0010/0000 LENGTH(AH 3750 BK 0000)

EXTRACT DATE: 12/28/2024 ROADWAY MANAGEMENT SYSTEM PAGE NUMBER: 160
PRINT DATE: 12/30/2024 SLD COUNTY/SR - ANNUAL PRINT COUNTY: WARREN

DIR: B TOTAL LEN: 3.377 MI. DIST: 01-6 SR: 1021
LEFT MUN: GLADE T RIGHT MUN: GLADE T

FIFTH ST
(SR1019 SEG 0060/0000) 017828 FT
0070/2960

017828 FT SCANDIA RD
0070/2960 (SR1019 SEG 0060/0000)

014868 FT

014868 FT 2 0 61036 0 00 0149+05
S 0070/0000 LENGTH(AH 2960 BK 2505)

012363 FT

012363 FT 2 0 61036 0 00 0124+00
S 0060/0000 LENGTH(AH 2505 BK 2642)

009721 FT

009721 FT 2 0 61036 0 00 0097+58
S 0050/0000 LENGTH(AH 2642 BK 2560)

EXTRACT DATE: 12/28/2024 ROADWAY MANAGEMENT SYSTEM PAGE NUMBER: 159
PRINT DATE: 12/30/2024 SLD COUNTY/SR - ANNUAL PRINT COUNTY: WARREN

DIR: B TOTAL LEN: 3.377 MI. DIST: 01-6 SR: 1021
LEFT MUN: GLADE T RIGHT MUN: GLADE T

007161 FT		0040/0013	BMS EN 61/1021/0040/0000
		007161 FT	2 0 61036 0 00 0071+71
			UNK TR TO GLADE RUN
		5 0040/0000	BMSBG 61/1021/0040/0000
			LENGTH(AH 2560 BK 2335)
004826 FT		004826 FT	2 0 61036 0 00 0048+57
			IRVINE DALE RD
		5 0030/0000	(SR1023 SEG 0010/3750)
			LENGTH(AH 2335 BK 1998)
		0020/1314	HOHMAN RD
			(T509)
002828 FT		002828 FT	2 0 61036 0 00 0028+35
			GLADE
		5 0020/0000	WARREN CITY C
			LENGTH(AH 1998 BK 2828)
		0010/2637	CARVER ST
			(CITY)
BRANCH ST (CITY)	0010/1839		
		0010/1516	PROSPECT ST
			(CITY)
		0010/1083	BUCHANAN ST
			(CITY)
BUCHANAN ST (CITY)	0010/1053		
GLENWOOD ST (CITY)	0010/0900		
		0010/0633	FRANKLIN ST
			(CITY)
FRANKLIN ST (CITY)	0010/0598		
		0010/0293	HERTZEL ST
			(CITY)
000000 FT		000000 FT	2 0 61036 0 00 0000+00
			NC JACKSON AV
			CONEWANGO AV
			(SR1011 SEG 0010/0651)
			MFC BEGIN = D
		5 0010/0000	LENGTH(AH 2828 BK 0000)

EXTRACT DATE: 12/28/2024 ROADWAY MANAGEMENT SYSTEM PAGE NUMBER: 158
PRINT DATE: 12/30/2024 SLD COUNTY/SR - ANNUAL PRINT COUNTY: WARREN
DIR: B TOTAL LEN: .000 MI. DIST: 01-6 SR: 1020
LEFT MUN: GLADE T RIGHT MUN: GLADE T

000000 FT
000000 FT
000000 FT



000000 FT
7018/0000 LENGTH(AH 0100 BK 0038)
000000 FT
7010/0000 LENGTH(AH 0038 BK 0100)
000000 FT
7008/0000 LENGTH(AH 0100 BK 0000)

EXTRACT DATE: 12/28/2024 ROADWAY MANAGEMENT SYSTEM PAGE NUMBER: 157
PRINT DATE: 12/30/2024 SLD COUNTY/SR - ANNUAL PRINT COUNTY: WARREN

DIR: B TOTAL LEN: 4.545 MI. DIST: 01-6 SR: 1019
LEFT MUN: GLADE T RIGHT MUN: GLADE T

023997 FT

023997 FT
INTER-AHD COBHAM PARK RD
(SR1013 SEG 0110/0000)
FRANTZ RD
(T505)
COBHAM PARK RD
0090/2968 (SR1013 SEG 0110/0000)

021029 FT

021029 FT 2 0 61036 0 00 0252+00
S 0090/0000 LENGTH(AH 2968 BK 2813)

018216 FT

018216 FT 2 0 61036 0 00 0223+87
S 0080/0000 LENGTH(AH 2813 BK 3114)

015102 FT

015102 FT 2 0 61036 0 00 0192+73
PAGE HOLLOW RD
(SR1025 SEG 0040/2558)
S 0070/0000 LENGTH(AH 3114 BK 1459)

013643 FT

013643 FT 2 0 61036 0 00 0178+27
NC SCANDIA RD
JACKSON ST ET
(SR1021 SEG 0070/2960)
S 0060/0000 LENGTH(AH 1459 BK 3165)

EXTRACT DATE: 12/28/2024 ROADWAY MANAGEMENT SYSTEM PAGE NUMBER: 156
PRINT DATE: 12/30/2024 SLD COUNTY/SR - ANNUAL PRINT COUNTY: WARREN

DIR: B TOTAL LEN: 4.545 MI. DIST: 01-6 SR: 1019
LEFT MUN: GLADE T RIGHT MUN: GLADE T

QUAKER HILL RD
(T503)

010478 FT

010478 FT 2 0 61035 0 00 0124+35
S 0050/0000 LENGTH(AH 3165 BK 2170)

0040/0854 ==

008308 FT

008308 FT 2 0 61035 0 00 0102+80
S 0040/0000 LENGTH(AH 2170 BK 2992)
ALLEN LN
0030/2462 (PRDR) ==

005316 FT

005316 FT 2 0 61035 0 00 0072+72
S 0030/0000 LENGTH(AH 2992 BK 2359)

002957 FT

002957 FT 2 0 61035 0 00 0049+13
S 0020/0000 LENGTH(AH 2359 BK 2957)

000000 FT

0010/0825 MFC BEGIN = D
000000 FT 2 0 61035 0 00 0019+56
NC FIFTH ST
INTER-BK FIFTH AV
(CITY)
MFC BEGIN = C
S 0010/0000 LENGTH(AH 2957 BK 0000)

EXTRACT DATE: 12/28/2024 ROADWAY MANAGEMENT SYSTEM PAGE NUMBER: 155
PRINT DATE: 12/30/2024 SLD COUNTY/SR - ANNUAL PRINT COUNTY: WARREN
DIR: N TOTAL LEN: .344 MI. DIST: 01-6 SR: 1017
LEFT MUN: WARREN CITY C RIGHT MUN: WARREN CITY C

001817 FT

FOURTH AV
(SR0062 SEG 0450/0000) 0020/0561



001622 FT
INTER-AHD

0020/0561

MARKET ST
(SR0062 SEG 0450/0000)
FOURTH AV
(CITY)

EXTRACT DATE: 12/28/2024 ROADWAY MANAGEMENT SYSTEM PAGE NUMBER: 154
PRINT DATE: 12/30/2024 SLD COUNTY/SR - ANNUAL PRINT COUNTY: WARREN

DIR: N TOTAL LEN: .344 MI. DIST: 01-6 SR: 1017
LEFT MUN: WARREN CITY C RIGHT MUN: WARREN CITY C

001256 FT

001061 FT 1 0 00095 0 00 0005+47
THIRD AV
(CITY)

5 0020/0000 LENGTH(AH 0561 BK 0931)
SECOND ST
(CITY)

000325 FT

0010/0398
000130 FT 1 0 00095 0 00 0016+01

5 0010/0000 LENGTH(AH 0931 BK 0130)
MFC BEGIN = B

FOR SR 1017N TO 1017S

(CONN)
WARREN-MARKET ST

0005/0234

(CITY)
WARREN-MARKET ST

(CITY)
PENNSYLVANIA AV

0005/0201

(CITY)
PENNSYLVANIA AV

(CITY)
WARREN-MARKET ST

0005/0156

(CITY)
WARREN-MARKET ST

(CITY)
MARKET ST

0005/0123

(CITY)
MARKET ST

(CITY)
WARREN-MARKET ST

0005/0085

(CITY)

WARREN-MARKET ST

(CITY)

WATER ST

(CITY)

0 0 00000 0 00 0000+00 000000 FT

NC MARKET ST

WARREN-MARKET ST

(CITY)

FOR SR 1017S TO 1017N

(CONN)

PENNSYLVANIA AV INTER-BK
(SR6006 SEG 0014/0000)

MFC BEGIN = B

LENGTH(AH 0325 BK 0000) 0005/0000

FOR SR 1017N TO 1017S

(CONN)

WARREN-MARKET ST

(CITY)

0004/0053

000000 FT 0 0 00000 0 00 0000+00

NC MARKET ST

WARREN-MARKET ST

(CITY)

FOR SR 1017S TO 1017N

(CONN)

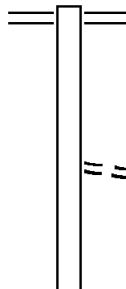
PENNSYLVANIA AV
(SR6006 SEG 0015/0000)

MFC BEGIN = B

5 0004/0000 LENGTH(AH 0130 BK 0000)

EXTRACT DATE: 12/28/2024 ROADWAY MANAGEMENT SYSTEM PAGE NUMBER: 153
PRINT DATE: 12/30/2024 SLD COUNTY/SR - ANNUAL PRINT COUNTY: WARREN
DIR: B TOTAL LEN: 6.889 MI. DIST: 01-6 SR: 1016
LEFT MUN: ELK TOWNSHIP T RIGHT MUN: ELK TOWNSHIP T

036375 FT



034491 FT

036375 FT SCANDIA RD
0160/1884 (SR1013 SEG 0250/0000)

0160/0213 (T621)
034491 FT 2 0 61039 0 01 0344+78
0160/0000 LENGTH(AH 1884 BK 3479)

EXTRACT DATE: 12/28/2024 ROADWAY MANAGEMENT SYSTEM PAGE NUMBER: 152
PRINT DATE: 12/30/2024 SLD COUNTY/SR - ANNUAL PRINT COUNTY: WARREN

DIR: B TOTAL LEN: 6.889 MI. DIST: 01-6 SR: 1016
LEFT MUN: ELK TOWNSHIP T RIGHT MUN: ELK TOWNSHIP T

031012 FT

031012 FT 2 0 61039 0 01 0309+99
FOX HILL RD
(SR1014 SEG 0120/4136)
S 0150/0000 LENGTH(AH 3479 BK 3097)

2 0 61039 0 01 0278+00 027915 FT
ROBIN HILL RD
(T590) 0140/0000

027915 FT
S 0140/0000 LENGTH(AH 3097 BK 1912)

026003 FT

026003 FT 2 0 61039 0 01 0260+47
S 0130/0000 LENGTH(AH 1912 BK 2326)

023677 FT

023677 FT 2 0 61039 0 01 0236+81
ELK TOWNSHIP
PINE GROVE T
S 0120/0000 LENGTH(AH 2326 BK 3381)

EXTRACT DATE: 12/28/2024 ROADWAY MANAGEMENT SYSTEM PAGE NUMBER: 151
PRINT DATE: 12/30/2024 SLD COUNTY/SR - ANNUAL PRINT COUNTY: WARREN

DIR: B TOTAL LEN: 6.889 MI. DIST: 01-6 SR: 1016
LEFT MUN: PINE GROVE T RIGHT MUN: PINE GROVE T

020296 FT

020296 FT 2 0 61039 0 01 0202+95
S 0110/0000 LENGTH(AH 3381 BK 3174)

017122 FT

017122 FT 2 0 61039 0 01 0171+25
S 0100/0000 LENGTH(AH 3174 BK 2378)

014744 FT

014744 FT 2 0 61039 0 01 0147+23
MILL RD
(T588)
S 0090/0000 LENGTH(AH 2378 BK 1874)

012870 FT

012870 FT 2 0 61039 0 01 0127+92
S 0080/0000 LENGTH(AH 1874 BK 2347)
0070/1637 BMS EN 61/1016/0070/1615
2 0 61039 0 01 0120+84
VANARSDALE
0070/1615 BMSBG 61/1016/0070/1615

010523 FT

010523 FT 2 0 61039 0 00 0102+55
S 0070/0000 LENGTH(AH 2347 BK 2482)
0060/1420 BMS EN 61/1016/0060/1410
2 0 61039 0 00 0077+73
TRIB. N. BR. AKELEY RUN
0060/1410 BMSBG 61/1016/0060/1410

EXTRACT DATE: 12/28/2024 ROADWAY MANAGEMENT SYSTEM PAGE NUMBER: 150
PRINT DATE: 12/30/2024 SLD COUNTY/SR - ANNUAL PRINT COUNTY: WARREN

DIR: B TOTAL LEN: 6.889 MI. DIST: 01-6 SR: 1016
LEFT MUN: PINE GROVE T RIGHT MUN: PINE GROVE T

	008041 FT		008041 FT 2 0 61039 0 00 0077+73
			5 0060/0000 LENGTH(AH 2482 BK 2137)
NORBERG RD (T582)	0050/0760		
	005904 FT		005904 FT 2 0 61039 0 00 0056+36
			5 0050/0000 LENGTH(AH 2137 BK 3039)
	002865 FT		002865 FT 2 0 61039 0 00 0025+97
			5 0040/0000 LENGTH(AH 3039 BK 2618)
FOR SR 1015 AND 1016 (CONN)	0030/0183		0030/0216 CIDERMILL HILL RD (T580)
2 0 61039 0 00 0000+00	000247 FT		000247 FT BLE HOLLOW RD
AKELEY RD			INTER-BK AKELEY RD
(SR1015 SEG 0090/0000)	0030/0000		(SR1015 SEG 0090/0000)
	000247 FT		5 0030/0000 LTH AH 002618 BK 000100
			000247 FT
			7022/0000 LTH AH 000100 BK 000247
			INTER-AHD AKELEY RD
			(SR1015 SEG 0080/0000)
			OLD RUSSELL RD
			0020/0247 (SR1015 SEG 0080/0000)
			FROM 0062/0620 SH
			(CONN)
	000000 FT		0020/0157 1 0 00094 0 01 0440+34
			000000 FT NC AKELEY RD
			AKELEY RD
			(SR0062 SEG 0630/0000)
			MFC BEGIN = D
			5 0020/0000 LENGTH(AH 0247 BK 0000)

EXTRACT DATE: 12/28/2024 ROADWAY MANAGEMENT SYSTEM PAGE NUMBER: 149
PRINT DATE: 12/30/2024 SLD COUNTY/SR - ANNUAL PRINT COUNTY: WARREN

DIR: B TOTAL LEN: 6.326 MI. DIST: 01-6 SR: 1015
LEFT MUN: PINE GROVE T RIGHT MUN: PINE GROVE T

033403 FT

033403 FT
INTER-AHD NEW YORK STATE LINE
0130/1901 (STBD)

031502 FT

031502 FT 1 0 00094 0 02 0600+29
S 0130/0000 LENGTH(AH 1901 BK 2228)

029274 FT

029274 FT 1 0 00094 0 02 0578+00
HOWARD RD
== (T627)
S 0120/0000 LENGTH(AH 2228 BK 2693)

026581 FT

026581 FT 1 0 00094 0 02 0551+08
GOULDTOWN RD
== (T300)
S 0110/0000 LENGTH(AH 2693 BK 3290)

MARTIN RD
(T625)

0100/3253

==

023291 FT

0100/0044 BMSBN 61/1015/0100/0000
023291 FT 2 0 00094 0 00 0518+22
STORE HOUSE
BMSBG 61/1015/0100/0000
S 0100/0000 LENGTH(AH 3290 BK 3590)

EXTRACT DATE: 12/28/2024 ROADWAY MANAGEMENT SYSTEM PAGE NUMBER: 148
PRINT DATE: 12/30/2024 SLD COUNTY/SR - ANNUAL PRINT COUNTY: WARREN

DIR: B TOTAL LEN: 6.326 MI. DIST: 01-6 SR: 1015
LEFT MUN: PINE GROVE T RIGHT MUN: PINE GROVE T

	==	0090/1936	RED FOX LN (PRDR)
019701 FT	==	0090/0151 019701 FT	FOR SR 1015 AND 1016 (CONN) 1 0 00094 0 02 0482+34 CABLE HOLLOW RD (SR1016 SEG 0030/0000)
	==	5 0090/0000	LENGTH(AH 3590 BK 1178)
		0080/0484	BMS EN 61/1015/0080/0225 1 0 00094 0 02 0472+94 CONEWANGO CK
018523 FT		0080/0225 018523 FT	BMSBG 61/1015/0080/0225 1 0 00094 0 01 0441+03 NC AKELEY RD
AKELEY RD (SR1016 SEG 0020/0247)		5 0080/0000	MFC BEGIN = D LENGTH(AH 1178 BK 3494)
	==	0070/2660	RIVERBEND RD (PRDR)
	==	0070/2200	TIDEWATER RD (PRDR)
	==	0070/0970	EDGEWATER RD (PRDR)
	==	0070/0610	MUDDY LN (PRDR)
015029 FT		015029 FT	2 0 61081 0 00 0149+92
		5 0070/0000	LENGTH(AH 3494 BK 2569)
		012460 FT	2 0 61081 0 00 0124+23
012460 FT		5 0060/0000	LENGTH(AH 2569 BK 2306)
	==	0050/1446	PERKINS ST (T609)

DIST: 01-6 SR: 1015
RIGHT MUN: PINE GROVE T

EXTRACT DATE: 12/28/2024 ROADWAY MANAGEMENT SYSTEM PAGE NUMBER: 146
PRINT DATE: 12/30/2024 SLD COUNTY/SR - ANNUAL PRINT COUNTY: WARREN
DIR: B TOTAL LEN: 6.052 MI. DIST: 01-6 SR: 1014
LEFT MUN: ELK TOWNSHIP T RIGHT MUN: ELK TOWNSHIP T

031954 FT

031954 FT CABLE HOLLOW RD
0120/4136 (SR1016 SEG 0150/0000)

027818 FT

027818 FT 2 0 61069 0 00 0279+37
S 0120/0000 LENGTH(AH 4136 BK 1380)
KING RD
0110/0814 (TWP)

026438 FT

026438 FT 2 0 61069 0 00 0265+57
S 0110/0000 LENGTH(AH 1380 BK 2881)

EXTRACT DATE: 12/28/2024 ROADWAY MANAGEMENT SYSTEM PAGE NUMBER: 145
PRINT DATE: 12/30/2024 SLD COUNTY/SR - ANNUAL PRINT COUNTY: WARREN

DIR: B TOTAL LEN: 6.052 MI. DIST: 01-6 SR: 1014
LEFT MUN: ELK TOWNSHIP T RIGHT MUN: ELK TOWNSHIP T

023557 FT

023557 FT 2 0 61069 0 00 0236+42
ELK TOWNSHIP
PINE GROVE T
S 0100/0000 LENGTH(AH 2881 BK 2856)

020701 FT

020701 FT 2 0 61069 0 00 0208+99
S 0090/0000 LENGTH(AH 2856 BK 2057)

MILL RD
(T588)

0080/0215
018644 FT ==

018644 FT 2 0 61069 0 00 0187+26
S 0080/0000 LENGTH(AH 2057 BK 3603)

015041 FT

015041 FT 2 0 61069 0 00 0151+47
S 0070/0000 LENGTH(AH 3603 BK 2549)

012492 FT

012492 FT 2 0 61069 0 00 0125+82

EXTRACT DATE: 12/28/2024 ROADWAY MANAGEMENT SYSTEM PAGE NUMBER: 144
PRINT DATE: 12/30/2024 SLD COUNTY/SR - ANNUAL PRINT COUNTY: WARREN

DIR: B TOTAL LEN: 6.052 MI. DIST: 01-6 SR: 1014
LEFT MUN: PINE GROVE T RIGHT MUN: PINE GROVE T

0060/0000 LENGTH(AH 2549 BK 2491)

010001 FT

010001 FT 2 0 61069 0 00 0100+49
0050/0000 LENGTH(AH 2491 BK 2457)

007544 FT

007544 FT 2 0 61069 0 00 0075+92
0040/0000 LENGTH(AH 2457 BK 2349)

005195 FT

005195 FT 2 0 61069 0 00 0052+35
0030/0000 LENGTH(AH 2349 BK 3037)

FOX FIRE DR
(T647)

0020/0417 ==
002158 FT

002158 FT 2 0 61069 0 00 0021+98
0020/0000 LENGTH(AH 3037 BK 2158)

000000 FT

000000 FT 2 0 61069 0 00 0000+00
NC FOX HILL RD
PRIEST HOLLOW RD
(SR1012 SEG 0030/0000)
MFC BEGIN = E
0010/0000 LENGTH(AH 2158 BK 0000)

EXTRACT DATE: 12/28/2024 ROADWAY MANAGEMENT SYSTEM PAGE NUMBER: 143
PRINT DATE: 12/30/2024 SLD COUNTY/SR - ANNUAL PRINT COUNTY: WARREN

DIR: B TOTAL LEN: 16.618 MI. DIST: 01-6 SR: 1013
LEFT MUN: ELK TOWNSHIP T RIGHT MUN: ELK TOWNSHIP T

GRANNIS RD
(FRST)

087743 FT

0340/1343

085370 FT

082596 FT

087631 FT

INTER-AHD NEW YORK STATE LINE
0340/2373 (STBD)

0340/1285 BMS EN 61/1013/0340/1259
2 0 61037 0 00 0865+22
ST. LINE RUN
0340/1259 BMS BG 61/1013/0340/1259

085258 FT 2 0 61037 0 00 0852+63
5 0340/0000 LENGTH(AH 2373 BK 2774)

082484 FT 2 0 61037 0 00 0824+33
FISHBURN RUN
STRUCTURE LENGTH 14 FT
BMS ID 61/1013/0330/0000
5 0330/0000 LENGTH(AH 2774 BK 2642)

0320/1269 WEBBS FERRY REC. AREA R
(FRST)

DIR: B TOTAL LEN: 16.618 MI. DIST: 01-6 SR: 1013
LEFT MUN: ELK TOWNSHIP T RIGHT MUN: ELK TOWNSHIP T

EXTRACT DATE: 12/28/2024 ROADWAY MANAGEMENT SYSTEM PAGE NUMBER: 141
PRINT DATE: 12/30/2024 SLD COUNTY/SR - ANNUAL PRINT COUNTY: WARREN

DIR: B TOTAL LEN: 16.618 MI. DIST: 01-6 SR: 1013
LEFT MUN: ELK TOWNSHIP T RIGHT MUN: ELK TOWNSHIP T

065244 FT

065132 FT 2 0 61037 0 00 0651+05
S 0260/0000 LENGTH(AH 2536 BK 3296)

2 0 61037 0 00 0618+09 061948 FT
CABLE HOLLOW RD
(SR1016 SEG 0160/1884) 0250/0000

061836 FT

S 0250/0000 LENGTH(AH 3296 BK 1563)

060385 FT

060273 FT 2 0 61037 0 00 0602+46
S 0240/0000 LENGTH(AH 1563 BK 2695)

LILAC LN
(PRDR)

0230/1722 ==

057690 FT

057578 FT 2 0 61037 0 00 0574+53
S 0230/0000 LENGTH(AH 2695 BK 3111)

HULTBURG RD
(T619)

0220/0909 ==

054579 FT

054467 FT 2 0 61037 0 00 0544+12
ROPER HOLLOW RD
(T615) ==

EXTRACT DATE: 12/28/2024 ROADWAY MANAGEMENT SYSTEM PAGE NUMBER: 140
PRINT DATE: 12/30/2024 SLD COUNTY/SR - ANNUAL PRINT COUNTY: WARREN

DIR: B TOTAL LEN: 16.618 MI. DIST: 01-6 SR: 1013
LEFT MUN: ELK TOWNSHIP T RIGHT MUN: ELK TOWNSHIP T

0220/0000 LENGTH(AH 3111 BK 1862)

052717 FT

052605 FT 2 0 61037 0 00 0526+23
0210/0000 LENGTH(AH 1862 BK 2528)

050189 FT

050077 FT 2 0 61037 0 00 0500+95
0200/0000 LENGTH(AH 2528 BK 3392)

2 0 61037 0 00 0466+96 046797 FT
PRIEST HOLLOW RD
(SR1012 SEG 0150/1755) 0190/0000

046685 FT

0190/0000 LENGTH(AH 3392 BK 1559)

045238 FT

045126 FT 2 0 61037 0 00 0451+77
0180/0000 LENGTH(AH 1559 BK 3013)

042225 FT

COLE HILL RD
(SR1010 SEG 0080/2097) 0170/0000

042113 FT 2 0 61037 0 00 0421+28
PETERSON RD
(T609)

0170/0000 LENGTH(AH 3013 BK 2503)

EXTRACT DATE: 12/28/2024 ROADWAY MANAGEMENT SYSTEM PAGE NUMBER: 139
PRINT DATE: 12/30/2024 SLD COUNTY/SR - ANNUAL PRINT COUNTY: WARREN

DIR: B TOTAL LEN: 16.618 MI. DIST: 01-6 SR: 1013
LEFT MUN: ELK TOWNSHIP T RIGHT MUN: ELK TOWNSHIP T

039722 FT

==

039610 FT 2 0 61037 0 00 0396+31
COAL BED RD
(T572)
S 0160/0000 LENGTH(AH 2503 BK 2101)

037621 FT

S 037509 FT 2 0 61037 0 00 0375+69
S 0150/0000 LENGTH(AH 2101 BK 2498)

035123 FT

S 035011 FT 2 0 61037 0 00 0350+71
S 0140/0000 LENGTH(AH 2498 BK 2556)

032567 FT

-- --

032455 FT 2 0 61037 0 00 0324+87
ELK TOWNSHIP
GLADE T
S 0130/0000 LENGTH(AH 2556 BK 3035)

EGYPT RD
(T570)

0120/1203

== ==

0120/1203 WIGWAM DR
(T506)

2 0 61037 0 00 0294+52 029532 FT
HATCH RUN RD

029420 FT

EXTRACT DATE: 12/28/2024 ROADWAY MANAGEMENT SYSTEM PAGE NUMBER: 138
PRINT DATE: 12/30/2024 SLD COUNTY/SR - ANNUAL PRINT COUNTY: WARREN

DIR: B TOTAL LEN: 16.618 MI. DIST: 01-6 SR: 1013
LEFT MUN: GLADE T RIGHT MUN: GLADE T

(SR1008 SEG 0100/2803) 0120/0000

0120/0000 LENGTH(AH 3035 BK 3073)

026459 FT

026347 FT 2 0 61037 0 00 0263+74

SCANDIA RD
(SR1019 SEG 0090/2968) 0110/0000

NC SCANDIA RD
FRANTZ RD
(T505)
0110/0000 LENGTH(AH 3073 BK 1491)

024968 FT

024856 FT 2 0 61037 0 00 0249+81
0100/0000 LENGTH(AH 1491 BK 2404)

022564 FT

022452 FT 2 0 61037 0 00 0225+77
0090/0000 LENGTH(AH 2404 BK 2488)

DANDEN LN
(PRDR) 0080/1143

020076 FT

019964 FT 2 0 61037 0 00 0200+89
0080/0000 LENGTH(AH 2488 BK 3395)

016681 FT

016569 FT 2 0 61037 0 00 0166+63
0070/0000 LENGTH(AH 3395 BK 3286)

EXTRACT DATE: 12/28/2024 ROADWAY MANAGEMENT SYSTEM PAGE NUMBER: 137
PRINT DATE: 12/30/2024 SLD COUNTY/SR - ANNUAL PRINT COUNTY: WARREN

DIR: B TOTAL LEN: 16.618 MI. DIST: 01-6 SR: 1013
LEFT MUN: GLADE T RIGHT MUN: GLADE T

013395 FT

013283 FT 2 0 61037 0 00 0133+77
5 0060/0000 LENGTH(AH 3286 BK 2573)

2 0 61037 0 00 0107+80 010822 FT
PAGE HOLLOW RD
(SR1025 SEG 0010/0000) 0050/0000
MERCHANT RD
(T646) 0040/2858

0050/0123 BMS EN 61/1013/0050/0128
2 0 61037 0 00 0107+80
PAGE HOLLOW
0050/0106 BMSBG 61/1013/0050/0128
010710 FT
5 0050/0000 LENGTH(AH 2573 BK 3516)

0040/1701 BMS EN 61/1013/0040/1687
2 0 61037 0 00 0072+57
GLADE RUN
0040/1666 BMSBG 61/1013/0040/1687

007306 FT

007194 FT 2 0 61037 0 00 0072+57
BAUER HILL RD
(T501)
5 0040/0000 LENGTH(AH 3516 BK 3342)

WOODLAND DR
(T504)

FRIEDRICH DR
(TWP)

0030/1332

DIR: B TOTAL LEN: 16.618 MI. DIST: 01-6 SR: 1013
LEFT MUN: GLADE T RIGHT MUN: GLADE T

EXTRACT DATE: 12/28/2024 ROADWAY MANAGEMENT SYSTEM PAGE NUMBER: 135
PRINT DATE: 12/30/2024 SLD COUNTY/SR - ANNUAL PRINT COUNTY: WARREN
DIR: B TOTAL LEN: 6.984 MI. DIST: 01-6 SR: 1012
LEFT MUN: ELK TOWNSHIP T RIGHT MUN: ELK TOWNSHIP T

	036878 FT		036878 FT SCANDIA RD
			0150/1755 (SR1013 SEG 0190/0000)
2 0 61038 0 00 0333+00	035123 FT		035123 FT
ANDERSON RD			
(T592)	0150/0000		0150/0000 LENGTH(AH 1755 BK 3222)
	031901 FT		031901 FT 2 0 61038 0 00 0301+19
			0140/0000 LENGTH(AH 3222 BK 2360)

EXTRACT DATE: 12/28/2024 ROADWAY MANAGEMENT SYSTEM PAGE NUMBER: 134
PRINT DATE: 12/30/2024 SLD COUNTY/SR - ANNUAL PRINT COUNTY: WARREN

DIR: B TOTAL LEN: 6.984 MI. DIST: 01-6 SR: 1012
LEFT MUN: ELK TOWNSHIP T RIGHT MUN: ELK TOWNSHIP T

029541 FT

029541 FT 2 0 61038 0 00 0277+59
S 0130/0000 LENGTH(AH 2360 BK 2726)

026815 FT

026815 FT 2 0 61038 0 00 0250+33
ELK TOWNSHIP
PINE GROVE T
S 0120/0000 LENGTH(AH 2726 BK 2060)

024755 FT

024755 FT 2 0 61038 0 00 0226+40
S 0110/0000 LENGTH(AH 2060 BK 2722)

022033 FT

022033 FT 2 0 61038 0 00 0201+64
S 0100/0000 LENGTH(AH 2722 BK 2728)

HULTBERG RD
(T619)
REYNOLDS RUN RD
(T621)

0090/2342

0090/2146

==
==

><

PRIEST HALL.
STRUCTURE LENGTH 17 FT
0090/2098 BMSID 61/1012/0090/2098

019305 FT

019305 FT 2 0 61038 0 00 0174+36
S 0090/0000 LENGTH(AH 2728 BK 2357)

EXTRACT DATE: 12/28/2024 ROADWAY MANAGEMENT SYSTEM PAGE NUMBER: 133
PRINT DATE: 12/30/2024 SLD COUNTY/SR - ANNUAL PRINT COUNTY: WARREN

DIR: B TOTAL LEN: 6.984 MI. DIST: 01-6 SR: 1012
LEFT MUN: PINE GROVE T RIGHT MUN: PINE GROVE T

016948 FT

016948 FT 2 0 61038 0 00 0150+79
S 0080/0000 LENGTH(AH 2357 BK 2370)

014578 FT

014578 FT 2 0 61038 0 00 0127+09
COLE HILL RD
(SR1010 SEG 0010/0000)
S 0070/0000 LENGTH(AH 2370 BK 2745)
0060/2665 BMSBN 61/1012/0060/2651
2 0 61038 0 00 0100+63
ACKLEY RUN
0060/2630 BMSBG 61/1012/0060/2651

011833 FT

011833 FT 2 0 61038 0 00 0100+63
S 0060/0000 LENGTH(AH 2745 BK 2226)

009607 FT

009607 FT 2 0 61038 0 00 0078+37
EGYPT HOLLOW RD
(T568)
S 0050/0000 LENGTH(AH 2226 BK 2526)

007081 FT

0040/1173 BMSBN 61/1012/0040/1175
2 0 61038 0 00 0052+58
WOLCOTT RUN
0040/1148 BMSBG 61/1012/0040/1175
007081 FT 2 0 61038 0 00 0052+58
S 0040/0000 LENGTH(AH 2526 BK 1891)

EXTRACT DATE: 12/28/2024 ROADWAY MANAGEMENT SYSTEM PAGE NUMBER: 132
PRINT DATE: 12/30/2024 SLD COUNTY/SR - ANNUAL PRINT COUNTY: WARREN

DIR: B TOTAL LEN: 6.984 MI. DIST: 01-6 SR: 1012
LEFT MUN: PINE GROVE T RIGHT MUN: PINE GROVE T

2 0 61038 0 00 0033+93 005190 FT
FOX HILL RD
(SR1014 SEG 0010/0000) 0030/0000

CIDERMILL HILL RD
(T580) 0020/1084

CONEWANGO ST
(T578) 0020/0362
001775 FT

PINE ST
(T576) 0010/1370

EAST ST
(T605) 0010/0139
000000 FT

005190 FT

5 0030/0000 LENGTH(AH 1891 BK 3415)
BIG FOUR RD
0020/3163 (T562)

0020/2436 BMSSEN 61/1012/0020/2393
2 0 61038 0 00 0023+94
AKELY RUN
0020/2393 BMSBG 61/1012/0020/2393
MELODY LN
0020/1818 (PRDR)

NC PRIEST HOLLOW RD
GARDNERS LN
0020/1049 (PRDR)
0020/0993 BMSSEN 61/1012/0020/0784
2 0 61038 0 00 0000+00
CONEWANGO
0020/0774 BMSBG 61/1012/0020/0784
OLD MILL LN
0020/0565 (PRDR)

001775 FT 2 0 61038 0 00 0000+00
MAIN ST
(SR1015 SEG 0040/2216)
5 0020/0000 LENGTH(AH 3415 BK 1775)

000000 FT 2 0 61028 0 00 0204+48
NC LIBERTY ST
SR 0062 SH
(SR0062 SEG 0600/0000)

INTER-BK SR 0957 SH
(SR0957 SEG 0500/3133)
MFC BEGIN = D

5 0010/0000 LENGTH(AH 1775 BK 0000)

EXTRACT DATE: 12/28/2024 ROADWAY MANAGEMENT SYSTEM PAGE NUMBER: 131
PRINT DATE: 12/30/2024 SLD COUNTY/SR - ANNUAL PRINT COUNTY: WARREN
DIR: B TOTAL LEN: 5.040 MI. DIST: 01-6 SR: 1011
LEFT MUN: GLADE T RIGHT MUN: GLADE T

026609 FT

026609 FT
INTER-AHD CONEWANGO AV ET
0100/1598 (PRDR)

025011 FT

0100/0366 (PRDR)
025011 FT 2 0 61034 0 00 0250+64
5 0100/0000 LENGTH(AH 1598 BK 2743)

EXTRACT DATE: 12/28/2024 ROADWAY MANAGEMENT SYSTEM PAGE NUMBER: 130
PRINT DATE: 12/30/2024 SLD COUNTY/SR - ANNUAL PRINT COUNTY: WARREN

DIR: B TOTAL LEN: 5.040 MI. DIST: 01-6 SR: 1011
LEFT MUN: GLADE T RIGHT MUN: GLADE T

2 0 61034 0 00 0223+21 022268 FT
BIG FOUR RD
(T562) 0090/0000

SCHUMANN RD
(PRDR) 0070/1603
OAKVIEW RD
(T639) 0070/0898
HACKNEY MEADOWS RD
(T637) 0070/0493
015834 FT

022268 FT FOUR WHEEL DR
(PRDR)
5 0090/0000 LENGTH(AH 2743 BK 3294)
MADER LN
(T566)
0080/2920
0080/2140 PENNDOT STOCKPILE YD #9
(GOVT)
0080/1398 HATCH RUN RD
0080/1238 (SR1008 SEG 0020/0000)
MFC BEGIN = E
0080/0797 BMS EN 61/1011/0080/0745
BRIDGE POSTED (TONS)
2 0 61034 0 00 0197+56
SGL 17 COMB 21
0080/0745 HATCH RUN
BMSBG 61/1011/0080/0745
HATCH DR
0080/0717 (T532)
018974 FT 2 0 61034 0 00 0190+07
5 0080/0000 LENGTH(AH 3294 BK 3140)
0070/1653 CONEWANGO BR
STRUCTURE LENGTH 10 FT
BMSID 61/1011/0070/1612
015834 FT 2 0 61034 0 00 0158+45
TAYLOR DR
(PRDR)
5 0070/0000 LENGTH(AH 3140 BK 3208)

EXTRACT DATE: 12/28/2024 ROADWAY MANAGEMENT SYSTEM PAGE NUMBER: 129
PRINT DATE: 12/30/2024 SLD COUNTY/SR - ANNUAL PRINT COUNTY: WARREN

DIR: B TOTAL LEN: 5.040 MI. DIST: 01-6 SR: 1011
LEFT MUN: GLADE T RIGHT MUN: GLADE T

012626 FT		012626 FT 2 0 61034 0 00 0126+46	
		5 0060/0000 LENGTH(AH 3208 BK 2584)	
010042 FT	==	0050/0160 HOLLY ST	
		010042 FT (PRDR)	
		5 0050/0000 2 0 61034 0 00 0100+62	
		LENGTH(AH 2584 BK 1919)	
	==	0040/1084 PAMELA DR	
		(T557)	
		CONEWANGO TR	
		STRUCTURE LENGTH 12 FT	
		BMSID 61/1011/0040/1012	
	==	0040/1007 MEMORIAL DR	
		(T555)	
		QUAKER HILL RD	
		(CITY)	
2 0 61034 0 00 0081+43 008123 FT		008123 FT GLADE	
QUAKER HILL RD		WARREN CITY C	
(T503)	==	5 0040/0000 LENGTH(AH 1919 BK 2659)	
		WILLOUGHBY ST	
	==	0030/2319 (CITY)	
WILSON ST			
(CITY)	==	0030/1927 CONNECTICUT AV	
		(CITY)	
KENMORE ST			
(CITY)	==	0030/1420 ALEXANDER ST	
		(CITY)	
	==	0030/1075 MCPHERSON ST	
		(CITY)	
MONROE ST			
(CITY)	==	0030/0768 MONROE ST	
		(CITY)	
NEW ST			
(CITY)	==		
RUHLMAN ST			

EXTRACT DATE: 12/28/2024 ROADWAY MANAGEMENT SYSTEM PAGE NUMBER: 128
PRINT DATE: 12/30/2024 SLD COUNTY/SR - ANNUAL PRINT COUNTY: WARREN

DIR: B TOTAL LEN: 5.040 MI. DIST: 01-6 SR: 1011
LEFT MUN: WARREN CITY C RIGHT MUN: WARREN CITY C

(CITY)	0030/0277 005464 FT	==		005464 FT	2 0 61034 0 00 0054+52	
		==			GLADE AV	
		==		0030/0000	(CITY)	
		==			LENGTH(AH 2659 BK 2497)	
		==		0020/1801	FRANK ST	
		==			(CITY)	
		==		0020/1426	TERRACE ST	
		==			(CITY)	
		==		0020/0972	PIONEER ST	
		==		0020/0872	(CITY)	
					BMS 61/1011/0020/0861	
					2 0 61034 0 00 0038+25	
					CONEWANGO BR	
				0020/0861	BMS 61/1011/0020/0861	
					ROY ST	
		==		0020/0472	(CITY)	
002967 FT		==		002967 FT	2 0 61034 0 00 0029+54	
					FIFTH AV	
					(CITY)	
					MFC BEGIN = C	
				0020/0000	LENGTH(AH 2497 BK 2967)	
		==			DIVISON ST	
		==		0010/2354	(CITY)	
		==			VERBECK ST	
		==		0010/1985	(CITY)	
					THIRD AV	
					(CITY)	
		==		0010/1694	JEFFERSON ST	
		==		0010/1368	(CITY)	
		==			CONEWANGO PL	
		==		0010/0976	(CITY)	
		==			JACKSON AV	
		==		0010/0651	(SR1021 SEG 0010/0000)	
				000000 FT	2 0 61034 0 00 0000+00	
				NC CO	CONEWANGO AV	
					PENNSYLVANIA AV	
					(SR6006 SEG 0030/0000)	
				INTER-BK	CONEWANGO AV	
					(CITY)	
					MFC BEGIN = B	
				0010/0000	LENGTH(AH 2967 BK 0000)	
BEATY-WARREN MIDDLE SCH (PRDR)	0010/1057	==				
	000000 FT					

EXTRACT DATE: 12/28/2024 ROADWAY MANAGEMENT SYSTEM PAGE NUMBER: 127
PRINT DATE: 12/30/2024 SLD COUNTY/SR - ANNUAL PRINT COUNTY: WARREN

DIR: B TOTAL LEN: 3.831 MI. DIST: 01-6 SR: 1010
LEFT MUN: ELK TOWNSHIP T RIGHT MUN: ELK TOWNSHIP T

020227 FT

020227 FT
INTER-AHD PETERSON RD
(T609)
SCANDIA RD
0080/2097 (SR1013 SEG 0170/0000)

018130 FT

018130 FT 2 0 61050 0 00 0180+89
S 0080/0000 LENGTH(AH 2097 BK 3946)

014184 FT

014184 FT 2 0 61050 0 00 0141+15
ELK TOWNSHIP
PINE GROVE T
S 0070/0000 LENGTH(AH 3946 BK 1693)

012491 FT

012491 FT 2 0 61050 0 00 0124+86
S 0060/0000 LENGTH(AH 1693 BK 2525)

EXTRACT DATE: 12/28/2024 ROADWAY MANAGEMENT SYSTEM PAGE NUMBER: 126
PRINT DATE: 12/30/2024 SLD COUNTY/SR - ANNUAL PRINT COUNTY: WARREN

DIR: B TOTAL LEN: 3.831 MI. DIST: 01-6 SR: 1010
LEFT MUN: PINE GROVE T RIGHT MUN: PINE GROVE T

009966 FT

009966 FT 2 0 61050 0 00 0099+61
5 0050/0000 LENGTH(AH 2525 BK 2242)

007724 FT

007724 FT 2 0 61050 0 00 0076+96
5 0040/0000 LENGTH(AH 2242 BK 2707)

005017 FT

005017 FT 2 0 61050 0 00 0049+89
5 0030/0000 LENGTH(AH 2707 BK 2735)

002282 FT

002282 FT 2 0 61050 0 00 0022+82
5 0020/0000 LENGTH(AH 2735 BK 2282)

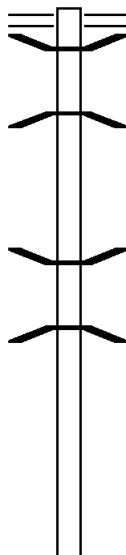
2 0 61050 0 00 0000+00 000000 FT
PRIEST HOLLOW RD
(SR1012 SEG 0070/0000) 0010/0000

0010/0158 BMS EN 61/1010/0010/0147
2 0 61050 0 00 0001+64
ACKLEY RUN
0010/0147 BMSBG 61/1010/0010/0147
NC CO LE HILL RD
000000 FT (SR1012 SEG 0070/0000)
PRIEST HOLLOW RD
MFC BEGIN = E
5 0010/0000 LENGTH(AH 2282 BK 0000)

EXTRACT DATE: 12/28/2024 ROADWAY MANAGEMENT SYSTEM PAGE NUMBER: 125
PRINT DATE: 12/30/2024 SLD COUNTY/SR - ANNUAL PRINT COUNTY: WARREN

DIR: B TOTAL LEN: 3.245 MI. DIST: 01-6 SR: 1009
LEFT MUN: PINE GROVE T RIGHT MUN: PINE GROVE T

017135 FT



017135 FT MARKET ST
0060/3653 (SR0062 SEG 0660/2809)
0060/3385 BMS EN 61/1009/0060/3359
0 0 0000 0 00 0000+00
WILTSIE RUN
0060/3363 BMSBG 61/1009/0060/3359

0060/1311 BMS EN 61/1009/0060/1300
2 0 61055 0 00 0148+27
CONEWANGO
0060/1300 BMSBG 61/1009/0060/1300

013482 FT

013482 FT 2 0 61055 0 00 0135+27
5 0060/0000 LENGTH(AH 3653 BK 3015)

EXTRACT DATE: 12/28/2024 ROADWAY MANAGEMENT SYSTEM PAGE NUMBER: 124
PRINT DATE: 12/30/2024 SLD COUNTY/SR - ANNUAL PRINT COUNTY: WARREN

DIR: B TOTAL LEN: 3.245 MI. DIST: 01-6 SR: 1009
LEFT MUN: PINE GROVE T RIGHT MUN: PINE GROVE T

010467 FT

010467 FT 2 0 61055 0 00 0105+12
S 0050/0000 LENGTH(AH 3015 BK 3178)

007289 FT

007289 FT 2 0 61055 0 00 0073+34
S 0040/0000 LENGTH(AH 3178 BK 2187)

005102 FT

005102 FT 2 0 61055 0 00 0051+47
S 0030/0000 LENGTH(AH 2187 BK 2665)

002437 FT

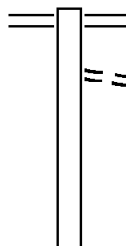
002437 FT 2 0 61055 0 00 0024+82
S 0020/0000 LENGTH(AH 2665 BK 2437)

000000 FT

0010/0410 BMS EN 61/1009/0010/0394
2 0 61055 0 00 0003+92
JOHNNY RUN
0010/0394 BMS BG 61/1009/0010/0394
000000 FT 2 0 61055 0 00 0000+00
NC SW EDE HILL RD
SR 0957 SH
(SR 0957 SEG 0480/1443)
MFC BEGIN = E
S 0010/0000 LENGTH(AH 2437 BK 0000)

EXTRACT DATE: 12/28/2024 ROADWAY MANAGEMENT SYSTEM PAGE NUMBER: 123
PRINT DATE: 12/30/2024 SLD COUNTY/SR - ANNUAL PRINT COUNTY: WARREN
DIR: B TOTAL LEN: 4.775 MI. DIST: 01-6 SR: 1008
LEFT MUN: GLADE T RIGHT MUN: GLADE T

025214 FT



025214 FT SCANDIA RD
0100/2803 (SR1013 SEG 0120/0000)
0100/2347 SNOW RIDGE LN
(PRDR)

022411 FT

022411 FT 2 0 61049 0 00 0223+94

EXTRACT DATE: 12/28/2024 ROADWAY MANAGEMENT SYSTEM PAGE NUMBER: 122
PRINT DATE: 12/30/2024 SLD COUNTY/SR - ANNUAL PRINT COUNTY: WARREN

DIR: B TOTAL LEN: 4.775 MI. DIST: 01-6 SR: 1008
LEFT MUN: GLADE T RIGHT MUN: GLADE T

0100/0000 LENGTH(AH 2803 BK 2544)

019867 FT

019867 FT 2 0 61049 0 00 0198+50
0090/0000 LENGTH(AH 2544 BK 2640)

017227 FT

017227 FT 2 0 61049 0 00 0172+10
0080/0000 LENGTH(AH 2640 BK 1794)

2 0 61049 0 00 0154+16 015433 FT
WRIGHT RD
(T568) 0070/0000

==

015433 FT
0070/0000 LENGTH(AH 1794 BK 3110)

012323 FT

012323 FT 2 0 61049 0 00 0123+06
0060/0000 LENGTH(AH 3110 BK 2435)

009888 FT

009888 FT 2 0 61049 0 00 0098+67
0050/0000 LENGTH(AH 2435 BK 2133)

EXTRACT DATE: 12/28/2024 ROADWAY MANAGEMENT SYSTEM PAGE NUMBER: 121
PRINT DATE: 12/30/2024 SLD COUNTY/SR - ANNUAL PRINT COUNTY: WARREN

DIR: B TOTAL LEN: 4.775 MI. DIST: 01-6 SR: 1008
LEFT MUN: GLADE T RIGHT MUN: GLADE T

007755 FT

007755 FT 2 0 61049 0 00 0077+34
S 0040/0000 LENGTH(AH 2133 BK 2907)

004848 FT

004848 FT 2 0 61049 0 00 0048+27
HATCH DR
(T532)
S 0030/0000 LENGTH(AH 2907 BK 1977)
0020/1946 BMSSEN 61/1008/0020/1891
2 0 61049 0 00 0047+42
HATCH RUN
0020/1891 BMSBG 61/1008/0020/1891

002871 FT

002871 FT 2 0 61049 0 00 0028+61
CONEWANGO AV EXT
(SR1011 SEG 0080/1398)
MFC BEGIN = D
S 0020/0000 LENGTH(AH 1977 BK 2871)

000000 FT

0010/0790 BMSSEN 61/1008/0010/0553
GLADE
0010/0671 CONEWANGO T
2 0 61049 0 00 0005+45
CONEWANGO
0010/0553 BMSBG 61/1008/0010/0553
FROM 0062/0530 SH
0010/0124 (CONN)
000000 FT 2 0 61049 0 00 0000+00
NC HATCH RUN RD
MARKET ST
(SR0062 SEG 0530/0000)
MFC BEGIN = C
S 0010/0000 LENGTH(AH 2871 BK 0000)

EXTRACT DATE: 12/28/2024 ROADWAY MANAGEMENT SYSTEM PAGE NUMBER: 120
PRINT DATE: 12/30/2024 SLD COUNTY/SR - ANNUAL PRINT COUNTY: WARREN

DIR: B TOTAL LEN: 1.616 MI. DIST: 01-6 SR: 1007
LEFT MUN: CONEWANGO T RIGHT MUN: CONEWANGO T

008531 FT

008531 FT
INTER-AHD DUTCH HILL RD
(T490)
0030/2968 DAUGHERTY RUN RD
(T495)

005563 FT

005563 FT 2 0 61057 0 00 0055+62
S 0030/0000 LENGTH(AH 2968 BK 2338)

003225 FT

0020/0010 BMS EN 61/1007/0020/0000
003225 FT 2 0 61057 0 00 0032+35
JACKSON RUN
S 0020/0000 BMSBG 61/1007/0020/0000
LENGTH(AH 2338 BK 3225)
KEIL RD
0010/2881 (T618)

000000 FT

0010/0555 GRANDVIEW DR
000000 FT (PRDR)
2 0 61057 0 00 0000+00
NC DU TCH HILL RD
JACKSON RUN RD
(SR0069 SEG 0060/0000)
MFC BEGIN = E
S 0010/0000 LENGTH(AH 3225 BK 0000)

EXTRACT DATE: 12/28/2024 ROADWAY MANAGEMENT SYSTEM PAGE NUMBER: 119
PRINT DATE: 12/30/2024 SLD COUNTY/SR - ANNUAL PRINT COUNTY: WARREN

DIR: B TOTAL LEN: 4.009 MI. DIST: 01-6 SR: 1006
LEFT MUN: GLADE T RIGHT MUN: GLADE T

GROTTO RD
(T515)

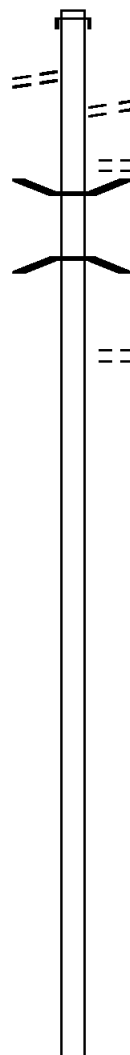
021170 FT

0080/2630

018163 FT

015159 FT

012290 FT



021170 FT

INTER-AHD HEMLOCK RD
0080/3007 (T499)

0080/2621 RIVERSIDE DR
(PRDR)

0080/2072 RIVERSIDE DR
(PRDR)

0080/1822 BMSBN 61/1006/0080/1768
2 0 61048 0 00 0199+94

0080/1768 HEMLOCK RUN
BMSBG 61/1006/0080/1768

0080/0846 CREEK LN
(PRDR)

018163 FT 2 0 61048 0 00 0182+18
5 0080/0000 LENGTH(AH 3007 BK 3004)

015159 FT 2 0 61048 0 00 0151+94
5 0070/0000 LENGTH(AH 3004 BK 2869)

012290 FT 2 0 61048 0 00 0123+05
5 0060/0000 LENGTH(AH 2869 BK 2101)

EXTRACT DATE: 12/28/2024 ROADWAY MANAGEMENT SYSTEM PAGE NUMBER: 118
PRINT DATE: 12/30/2024 SLD COUNTY/SR - ANNUAL PRINT COUNTY: WARREN

DIR: B TOTAL LEN: 4.009 MI. DIST: 01-6 SR: 1006
LEFT MUN: GLADE T RIGHT MUN: GLADE T

010189 FT

010189 FT 2 0 61048 0 00 0102+04
S 0050/0000 LENGTH(AH 2101 BK 2557)

007632 FT

007632 FT 2 0 61048 0 00 0076+47
S 0040/0000 LENGTH(AH 2557 BK 2671)
KORCHAK LN
0030/2604 (PRDR)

004961 FT

004961 FT 2 0 61048 0 00 0049+76
NC HEMLOCK RD
S 0030/0000 LENGTH(AH 2671 BK 2960)

002001 FT

002001 FT 2 0 61048 0 00 0020+16
GLADE
WARREN CITY C
S 0020/0000 LENGTH(AH 2960 BK 2001)

STONEY LONESOME RD
(CITY)
CARPENTER ST
(CITY)

0010/1455

0010/1108


WILLEY ST
(CITY)

0010/0193
000000 FT

000000 FT 2 0 61048 0 00 0000+00
NC HEMLOCK ST
PENNSYLVANIA AV
(SR6006 SEG 0070/0000)
MFC BEGIN = D
S 0010/0000 LENGTH(AH 2001 BK 0000)

EXTRACT DATE: 12/28/2024 ROADWAY MANAGEMENT SYSTEM PAGE NUMBER: 117
PRINT DATE: 12/30/2024 SLD COUNTY/SR - ANNUAL PRINT COUNTY: WARREN
DIR: B TOTAL LEN: 6.969 MI. DIST: 01-6 SR: 1005
LEFT MUN: FARMINGTON T RIGHT MUN: FARMINGTON T

036794 FT



036794 FT
INTER-AHD NEW YORK STATE LINE
0140/2011 (STBD)

EXTRACT DATE: 12/28/2024 ROADWAY MANAGEMENT SYSTEM PAGE NUMBER: 116
PRINT DATE: 12/30/2024 SLD COUNTY/SR - ANNUAL PRINT COUNTY: WARREN

DIR: B TOTAL LEN: 6.969 MI. DIST: 01-6 SR: 1005
LEFT MUN: FARMINGTON T RIGHT MUN: FARMINGTON T

034783 FT		034783 FT 2 0 61026 0 00 0347+58
		5 0140/0000 LENGTH(AH 2011 BK 2353)
032430 FT		032430 FT 2 0 61026 0 00 0324+05
		OLD STATE RD
		(T589)
		5 0130/0000 LENGTH(AH 2353 BK 3114)
		KIANTONE CK.
		STRUCTURE LENGTH 11 FT
		0120/2222 BMSID 61/1005/0120/2221
		0120/0503 BMSID 61/1005/0120/0476
		2 0 61026 0 00 0297+70
		KIANTONE CK.
029316 FT		0120/0476 BMSBG 61/1005/0120/0476
		029316 FT 2 0 61026 0 00 0292+94
		5 0120/0000 LENGTH(AH 3114 BK 1550)
2 0 61026 0 00 0277+34 027766 FT		027766 FT
DALYRPMLE RD		
(T504)		5 0110/0000 LENGTH(AH 1550 BK 2857)
0110/0000		
		ROLLEN RUN
		STRUCTURE LENGTH 18 FT
		0100/0886 BMSID 61/1005/0100/0856
024909 FT		024909 FT 2 0 61026 0 00 0249+01
		SR 0957 SH
		(SR0957 SEG 0390/0317)
		MFC BEGIN = E
		5 0100/0000 LENGTH(AH 2857 BK 2668)
		FOR SR 0957 AND 1005

DIR: B TOTAL LEN: 6.969 MI. DIST: 01-6 SR: 1005
LEFT MUN: FARMINGTON T RIGHT MUN: FARMINGTON T

EXTRACT DATE: 12/28/2024 ROADWAY MANAGEMENT SYSTEM PAGE NUMBER: 114
PRINT DATE: 12/30/2024 SLD COUNTY/SR - ANNUAL PRINT COUNTY: WARREN

DIR: B TOTAL LEN: 6.969 MI. DIST: 01-6 SR: 1005
LEFT MUN: FARMINGTON T RIGHT MUN: FARMINGTON T

008812 FT

0050/0000 LENGTH(AH 2669 BK 3322)

008812 FT 2 0 61026 0 00 0088+18
0040/0000 LENGTH(AH 3322 BK 3218)

005594 FT

005594 FT 2 0 61026 0 00 0056+06
WENZEL RD
(T493)
0030/0000 LENGTH(AH 3218 BK 2823)

002771 FT

002771 FT 2 0 61026 0 00 0027+95
0020/0000 LENGTH(AH 2823 BK 2771)

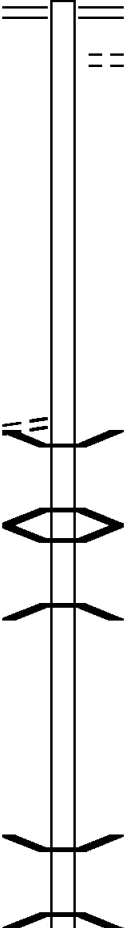
0010/1591 FARMINGTON
CONEWANGO T

000000 FT

000000 FT 2 0 61026 0 00 0000+00
NC MI LLER HILL RD
JACKSON RUN RD
(SR0069 SEG 0110/0000)
MFC BEGIN = D
0010/0000 LENGTH(AH 2771 BK 0000)

EXTRACT DATE: 12/28/2024 ROADWAY MANAGEMENT SYSTEM PAGE NUMBER: 113
PRINT DATE: 12/30/2024 SLD COUNTY/SR - ANNUAL PRINT COUNTY: WARREN

DIR: B TOTAL LEN: 3.521 MI. DIST: 01-6 SR: 1004
LEFT MUN: PINE GROVE T RIGHT MUN: PINE GROVE T

018591 FT		018591 FT MARKET ST 0070/2716 (SR0062 SEG 0560/0905) 0070/2299 WALKER AV (T598)
015875 FT		015875 FT 2 0 61062 0 00 0027+22 S 0070/0000 LENGTH(AH 2716 BK 1633)
2 0 61062 0 00 0043+78 014242 FT PETERSON HOLLOW RD (T597)		014242 FT S 0060/0000 LENGTH(AH 1633 BK 3743) 0050/3585 BMSSEN 61/1004/0050/3565 2 0 61062 0 00 0045+51 RINE RUN TR. 0050/3565 BMSBG 61/1004/0050/3565 0050/3260 BMSSEN 61/1004/0050/3223 2 0 61062 0 00 0048+70 RINE RUN 0050/3223 BMSBG 61/1004/0050/3223
010499 FT		0050/0031 BMSSEN 61/1004/0050/0000 010499 FT 2 0 61062 0 00 0081+01 RINE RUN BMSBG 61/1004/0050/0000

DIST: 01-6 SR: 1004
RIGHT MUN: PINE GROVE T

EXTRACT DATE: 12/28/2024 ROADWAY MANAGEMENT SYSTEM PAGE NUMBER: 111
PRINT DATE: 12/30/2024 SLD COUNTY/SR - ANNUAL PRINT COUNTY: WARREN

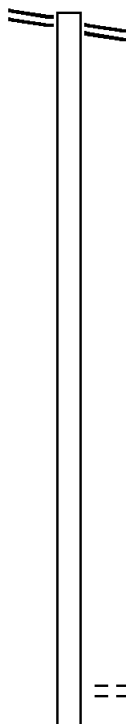
DIR: B TOTAL LEN: 3.555 MI. DIST: 01-6 SR: 1003
LEFT MUN: FARMINGTON T RIGHT MUN: FARMINGTON T

MILLER HILL RD 018768 FT
(SR1005 SEG 0080/0000) 0070/2728

016040 FT

013676 FT

011499 FT



018768 FT MILLER HILL RD
0070/2728 (SR1005 SEG 0080/0000)

016040 FT 2 0 61056 0 01 0521+40
S 0070/0000 LENGTH(AH 2728 BK 2364)

013676 FT 2 0 61056 0 01 0497+36
S 0060/0000 LENGTH(AH 2364 BK 2177)

011499 FT 2 0 61056 0 01 0475+75
WEST RD
(T599)
S 0050/0000 LENGTH(AH 2177 BK 2766)

EXTRACT DATE: 12/28/2024 ROADWAY MANAGEMENT SYSTEM PAGE NUMBER: 110
PRINT DATE: 12/30/2024 SLD COUNTY/SR - ANNUAL PRINT COUNTY: WARREN

DIR: B TOTAL LEN: 3.555 MI. DIST: 01-6 SR: 1003
LEFT MUN: FARMINGTON T RIGHT MUN: FARMINGTON T

LINDELL RD
(T502)

0040/1378

==

008733 FT

^

0040/0012 BMS EN 61/1003/0040/0000
008733 FT 2 0 61056 0 01 0448+17

MUD RUN

^

5 0040/0000 BMSBG 61/1003/0040/0000
LENGTH(AH 2766 BK 2368)

SPICER RD
(T501)

0030/1609

==

006365 FT

^

006365 FT 2 0 61056 0 01 0425+14
5 0030/0000 LENGTH(AH 2368 BK 2709)

2 0 61056 0 01 0397+34 003656 FT
LANNING HILL RD
(T496) 0020/0000

==

003656 FT
5 0020/0000 LENGTH(AH 2709 BK 3656)

2 0 61056 0 01 0360+76 000000 FT
JACKSON RUN RD
(SR0069 SEG 0130/0000) 0010/0000

==

NC SCRANTON HOLLOW RD
JACKSON RUN RD
(SR0069 SEG 0130/0000)
INTER-BK CREAMERY RD
000000 FT (T465)
MFC BEGIN = E
5 0010/0000 LENGTH(AH 3656 BK 0000)

EXTRACT DATE: 12/28/2024 ROADWAY MANAGEMENT SYSTEM PAGE NUMBER: 109
PRINT DATE: 12/30/2024 SLD COUNTY/SR - ANNUAL PRINT COUNTY: WARREN

DIR: B TOTAL LEN: 5.647 MI. DIST: 01-6 SR: 1002
LEFT MUN: CONEWANGO T RIGHT MUN: CONEWANGO T

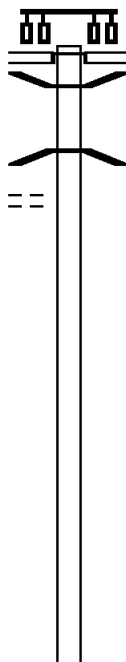
HILLCREST RD
(T520)

029817 FT

0120/1724

027651 FT

024956 FT



029817 FT
INTER-AHD

STATE ST
(T634)
MARKET ST
(SR0062 SEG 0480/0000)
(SR0062 SEG 0481/0000)

0120/2166
0120/1894

BMS EN 61/1002/0120/1935
2 0 61056 0 00 0022+63
SMALL STREAM
BMSBG 61/1002/0120/1935

027651 FT 2 0 61056 0 00 0022+63
S 0120/0000 LENGTH(AH 2166 BK 2695)

024956 FT 2 0 61056 0 00 0049+58
S 0110/0000 LENGTH(AH 2695 BK 2688)

EXTRACT DATE: 12/28/2024 ROADWAY MANAGEMENT SYSTEM PAGE NUMBER: 108
PRINT DATE: 12/30/2024 SLD COUNTY/SR - ANNUAL PRINT COUNTY: WARREN

DIR: B TOTAL LEN: 5.647 MI. DIST: 01-6 SR: 1002
LEFT MUN: CONEWANGO T RIGHT MUN: CONEWANGO T

WILLOW WOOD DR
(T701)

0100/0293 ==
022268 FT

022268 FT 2 0 61056 0 00 0076+46
S 0100/0000 LENGTH(AH 2688 BK 3022)

ALPINE WY
(T700)

0090/1975 ==

==
0090/1359 LIBERTY ST
(T481)
==
0090/1022 PRESTON RD
(T478)

019246 FT

019246 FT 2 0 61056 0 00 0106+68
S 0090/0000 LENGTH(AH 3022 BK 2060)
PORTER RUN RD
==
0080/1824 (T479)

017186 FT

017186 FT 2 0 61056 0 00 0127+28
S 0080/0000 LENGTH(AH 2060 BK 2773)

014413 FT

014413 FT 2 0 61056 0 00 0155+01
S 0070/0000 LENGTH(AH 2773 BK 2356)

2 0 61056 0 00 0178+57 012057 FT
LOGAN RD
(T474) 0060/0000 ==

012057 FT WEILER RD
(T473)
S 0060/0000 LENGTH(AH 2356 BK 2468)

EXTRACT DATE: 12/28/2024 ROADWAY MANAGEMENT SYSTEM PAGE NUMBER: 107
PRINT DATE: 12/30/2024 SLD COUNTY/SR - ANNUAL PRINT COUNTY: WARREN

DIR: B TOTAL LEN: 5.647 MI. DIST: 01-6 SR: 1002
LEFT MUN: CONEWANGO T RIGHT MUN: CONEWANGO T

009589 FT

==

009589 FT 2 0 61056 0 00 0201+58
S 0050/0000 LENGTH(AH 2468 BK 2523)
SMITH HOLLOW RD
0040/1998 (T392)

007066 FT

007066 FT 2 0 61056 0 00 0227+34
S 0040/0000 LENGTH(AH 2523 BK 2218)

004848 FT

004848 FT 2 0 61056 0 00 0249+52
S 0030/0000 LENGTH(AH 2218 BK 2544)

002304 FT

002304 FT 2 0 61056 0 00 0274+96
S 0020/0000 LENGTH(AH 2544 BK 2304)

CREAMERY RD
(T465)

0010/0140

==

000000 FT

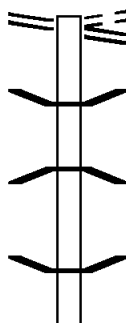
==

0010/0123 FOR SR 1001 AND 1002
000000 FT (CONN)
2 0 61056 0 00 0298+00
YANKEE BUSH RD
(SR1001 SEG 0080/0545)
LLETT RUN RD
NC FO INTER-BK YANKEE BUSH RD
(SR1001 SEG 0080/0545)
MFC BEGIN = D
S 0010/0000 LENGTH(AH 2304 BK 0000)

EXTRACT DATE: 12/28/2024 ROADWAY MANAGEMENT SYSTEM PAGE NUMBER: 106
PRINT DATE: 12/30/2024 SLD COUNTY/SR - ANNUAL PRINT COUNTY: WARREN

DIR: B TOTAL LEN: 7.244 MI. DIST: 01-6 SR: 1001
LEFT MUN: FARMINGTON T RIGHT MUN: FARMINGTON T

JACKSON RUN RD
(SR0069 SEG 0180/0000) 038247 FT 0130/3493



038247 FT WHITE RD
(T494)
JACKSON RUN RD
0130/3493 (SR0069 SEG 0180/0000)

0130/2545 BMS EN 61/1001/0130/2504
2 0 61025 0 00 0347+99
JACKSON RUN
0130/2484 BMSBG 61/1001/0130/2504

0130/0995 BMS EN 61/1001/0130/0985
2 0 61025 0 00 0347+99
TRIB TO JACKSON RUN

DIST: 01-6 SR: 1001
RIGHT MUN: FARMINGTON T

EXTRACT DATE: 12/28/2024 ROADWAY MANAGEMENT SYSTEM PAGE NUMBER: 104
PRINT DATE: 12/30/2024 SLD COUNTY/SR - ANNUAL PRINT COUNTY: WARREN

DIR: B TOTAL LEN: 7.244 MI. DIST: 01-6 SR: 1001
LEFT MUN: CONEWANGO T RIGHT MUN: CONEWANGO T

022587 FT

022587 FT 2 0 61025 0 00 0225+21
S 0090/0000 LENGTH(AH 2503 BK 2526)

2 0 61025 0 00 0199+95 020061 FT
KELLER RD
(T466) 0080/0000

0080/0545 FOLLET RUN RD
(SR1002 SEG 0010/0000)
0080/0440 FOR SR 1001 AND 1002
020061 FT (CONN)

S 0080/0000 LENGTH(AH 2526 BK 2505)

017556 FT

017556 FT 2 0 61025 0 00 0175+60
S 0070/0000 LENGTH(AH 2505 BK 3031)

2 0 61025 0 00 0145+29 014525 FT
SCOTT RUN RD
(T468) 0060/0000

014525 FT
S 0060/0000 LENGTH(AH 3031 BK 2512)

012013 FT

012013 FT 2 0 61025 0 00 0120+07
S 0050/0000 LENGTH(AH 2512 BK 3436)

EXTRACT DATE: 12/28/2024 ROADWAY MANAGEMENT SYSTEM PAGE NUMBER: 103
PRINT DATE: 12/30/2024 SLD COUNTY/SR - ANNUAL PRINT COUNTY: WARREN

DIR: B TOTAL LEN: 7.244 MI. DIST: 01-6 SR: 1001
LEFT MUN: CONEWANGO T RIGHT MUN: CONEWANGO T

CORVETTE DR
(PRDR)

0040/0558

==

008577 FT

==

0040/0044 SKYLINE DR
008577 FT (PRDR)
2 0 61025 0 00 0085+71
S 0040/0000 LENGTH(AH 3436 BK 2809)

005768 FT

005768 FT 2 0 61025 0 00 0057+62
S 0030/0000 LENGTH(AH 2809 BK 3420)

002348 FT

~

~

0020/0010 BMS EN 61/1001/0020/0000
002348 FT 2 0 61025 0 00 0023+21
MORSE RUN TR
BMSBG 61/1001/0020/0000
S 0020/0000 LENGTH(AH 3420 BK 2348)

000000 FT

000000 FT 2 0 61025 0 00 0000+00
NC YANKEE BUSH RD
GRAND ARMY OF THE REP H
(SR0006 SEG 0530/0000)

INTER-BK YANKEE BUSH RD
(T472)

MFC BEGIN = D
S 0010/0000 LENGTH(AH 2348 BK 0000)



EXTRACT DATE: 12/28/2024 ROADWAY MANAGEMENT SYSTEM PAGE NUMBER: 102
PRINT DATE: 12/30/2024 SLD COUNTY/SR - ANNUAL PRINT COUNTY: WARREN
DIR: B TOTAL LEN: 7.992 MI. DIST: 01-6 SR: 958
LEFT MUN: FREEHOLD T RIGHT MUN: FREEHOLD T

EXTRACT DATE: 12/28/2024 ROADWAY MANAGEMENT SYSTEM PAGE NUMBER: 101
PRINT DATE: 12/30/2024 SLD COUNTY/SR - ANNUAL PRINT COUNTY: WARREN

DIR: B TOTAL LEN: 7.992 MI. DIST: 01-6 SR: 958
LEFT MUN: FREEHOLD T RIGHT MUN: FREEHOLD T

INTER-AHD NEW YORK STATE LINE
0150/1863 (STBD)

040334 FT

040334 FT 1 1 01788 0 00 0101+98
5 0150/0000 LENGTH(AH 1863 BK 3252)
NORTH RD
0140/2948 (T561)

GREELY ST
(SR4007 SEG 0110/0497) 037082 FT
0140/0000

037082 FT 1 1 01788 0 00 0069+46
NC BEAR LAKE PANAMA RD
5 0140/0000 LENGTH(AH 3252 BK 3698)

033384 FT

033384 FT 2 0 61020 0 00 0320+75
5 0130/0000 LENGTH(AH 3698 BK 2881)

030503 FT

0120/0032 BMS EN 61/0958/0120/0000
030503 FT 2 0 61020 0 00 0291+94
BEAR CREEK
BMSBG 61/0958/0120/0000
5 0120/0000 LENGTH(AH 2881 BK 3011)

EXTRACT DATE: 12/28/2024 ROADWAY MANAGEMENT SYSTEM PAGE NUMBER: 100
PRINT DATE: 12/30/2024 SLD COUNTY/SR - ANNUAL PRINT COUNTY: WARREN
DIR: B TOTAL LEN: 7.992 MI. DIST: 01-6 SR: 958
LEFT MUN: FREEHOLD T RIGHT MUN: FREEHOLD T

SPELLING RD
(T539)

0110/0067
027492 FT

==

027492 FT 2 0 61020 0 00 0261+59
VALASTIAK RD
(T539)

==

0110/0000 LENGTH(AH 3011 BK 2734)

024758 FT

024758 FT 2 0 61020 0 00 0234+51
0100/0000 LENGTH(AH 2734 BK 3424)

021334 FT

+++++

021334 FT 2 0 61020 0 00 0200+20
(AAR 262958W) #TRKS 01
0090/0000 LENGTH(AH 3424 BK 2429)

2 0 61020 0 00 0175+33 018905 FT
JOHNSONS CORNER RD
(SR0957 SEG 0170/0000) 0080/0000
018905 FT

==

==

018905 FT
INTER-BK

0080/0000 LTH AH 002429 BK 000100
018905 FT
7074/0000 LTH AH 000100 BK 003372
INTER-AHD SR 0957 SH
(SR0957 SEG 0180/0000)
LOTTSVILLE NIOBE RD

DIST: 01-6 SR: 958
RIGHT MUN: FREEHOLD T

0050/0000

LENGTH (AH 3573 BK 3055)

EXTRACT DATE: 12/28/2024 ROADWAY MANAGEMENT SYSTEM PAGE NUMBER: 98
PRINT DATE: 12/30/2024 SLD COUNTY/SR - ANNUAL PRINT COUNTY: WARREN

DIR: B TOTAL LEN: 7.992 MI. DIST: 01-6 SR: 958
LEFT MUN: FREEHOLD T RIGHT MUN: FREEHOLD T

007430 FT

007430 FT 2 0 61020 0 00 0027+25
S 0040/0000 LENGTH(AH 3055 BK 2728)

DEADMANS RUN
(T547)

0030/0050
004702 FT

0030/0341 BOARDMAN ST
0030/0223 (T560)
BMSSEN 61/0958/0030/0177
2 0 61020 0 00 0001+79
STONY CREEK
0030/0177 BMSBG 61/0958/0030/0177
0030/0092 BULL HILL RD
(SR4006 SEG 0010/0000)
004702 FT 2 0 61020 0 00 0000+00
S 0030/0000 LENGTH(AH 2728 BK 3000)

001702 FT

0020/0425 IRVINE LN
0020/0020 (PRDR)
001702 FT BMSSEN 61/0958/0020/0000
1 0 00088 7 00 0017+46
LT. BROKEN. CK
BMSBG 61/0958/0020/0000
S 0020/0000 LENGTH(AH 3000 BK 1702)
0010/1279 BMSSEN 61/0958/0010/1222
1 0 00088 7 00 0000+00
LT. BROKEN.
0010/1202 BMSBG 61/0958/0010/1222
FREEHOLD
0010/1194 PITTSFIELD T

FOR SR 0006 AND 0958
(CONN)

0010/0152

1 0 00088 7 00 0000+00 000000 FT
GRAND ARMY OF THE REP H
(SR0006 SEG 0220/0000) 0010/0000

NC SR 0958 SH
000000 FT GRAND ARMY OF THE REP H
(SR0006 SEG 0220/0000)
MFC BEGIN = D
S 0010/0000 LENGTH(AH 1702 BK 0000)

EXTRACT DATE: 12/28/2024 ROADWAY MANAGEMENT SYSTEM PAGE NUMBER: 97
PRINT DATE: 12/30/2024 SLD COUNTY/SR - ANNUAL PRINT COUNTY: WARREN

DIR: B TOTAL LEN: 24.985 MI. DIST: 01-6 SR: 957
LEFT MUN: PINE GROVE T RIGHT MUN: PINE GROVE T

131919 FT

131919 FT
INTER-AHD

LIBERTY ST
(SR1012 SEG 0010/0000)
MARKET ST
(SR0062 SEG 0600/0000)

0500/3133

128786 FT

128786 FT 2 0 61028 0 00 0173+68
S 0500/0000 LENGTH(AH 3133 BK 1671)

127115 FT

127115 FT 2 0 61028 0 00 0156+97
S 0490/0000 LENGTH(AH 1671 BK 2619)

SWEDE HILL RD
(SR1009 SEG 0010/0000) 0480/1443

124496 FT

0480/0422 STANTON HILL RD
(T595)
JOHNNY RUN
STRUCTURE LENGTH 12 FT
BMSID 61/0957/0480/0324
124496 FT 2 0 61028 0 00 0130+78
S 0480/0000 LENGTH(AH 2619 BK 2972)

121524 FT

121524 FT 2 0 61028 0 00 0101+15
S 0470/0000 LENGTH(AH 2972 BK 2362)

EXTRACT DATE: 12/28/2024 ROADWAY MANAGEMENT SYSTEM PAGE NUMBER: 96
PRINT DATE: 12/30/2024 SLD COUNTY/SR - ANNUAL PRINT COUNTY: WARREN

DIR: B TOTAL LEN: 24.985 MI. DIST: 01-6 SR: 957
LEFT MUN: PINE GROVE T RIGHT MUN: PINE GROVE T

2 0 61028 0 00 0077+53 119162 FT
TOWN LINE RD
(T514) 0460/0000

119162 FT PINE GROVE
FARMINGTON T
5 0460/0000 LENGTH(AH 2362 BK 2689)

116473 FT

116473 FT 2 0 61028 0 00 0050+34
5 0450/0000 LENGTH(AH 2689 BK 2457)

114016 FT

114016 FT 2 0 61028 0 00 0025+77
STANTON HILL RD
(T595)
5 0440/0000 LENGTH(AH 2457 BK 2557)

FAIRBANKS RD
(T491)

0430/1327

0430/1327 THOMPSON HILL RD
(T490)

111459 FT

FAIRBANKS
STRUCTURE LENGTH 11 FT
BMSID 61/0957/0430/0016
2 0 61028 0 00 0000+00
5 0430/0000 LENGTH(AH 2557 BK 2011)

109448 FT

109448 FT 1 1 00154 0 00 0078+54
FAIRBANKS
STRUCTURE LENGTH 8 FT
BMSID 61/0957/0420/0000

EXTRACT DATE: 12/28/2024 ROADWAY MANAGEMENT SYSTEM PAGE NUMBER: 95
PRINT DATE: 12/30/2024 SLD COUNTY/SR - ANNUAL PRINT COUNTY: WARREN

DIR: B TOTAL LEN: 24.985 MI. DIST: 01-6 SR: 957
LEFT MUN: FARMINGTON T RIGHT MUN: FARMINGTON T

LUDWICK RD
(T508)

0410/1273 ==

107417 FT

0420/0000 LENGTH(AH 2011 BK 2031)

107417 FT 1 1 00154 0 00 0058+00
RHINE RUN RD
(T506)

0410/0000 LENGTH(AH 2031 BK 2743)

FAIRBANKS
STRUCTURE LENGTH 10 FT
BMSID 61/0957/0400/2463

0400/2474

104674 FT

104674 FT 1 1 00154 0 00 0029+81
0400/0000 LENGTH(AH 2743 BK 2981)

101693 FT

0390/0392 FROM 1005/0090 SH
(CONN)

0390/0317 MILLER HILL RD
(SR1005 SEG 0100/0000)

101693 FT 1 1 00154 0 00 0000+00
0390/0000 LENGTH(AH 2981 BK 3125)

ROLLIN RUN
STRUCTURE LENGTH 13 FT
BMSID 61/0957/0380/2974
MUDD RUN RD

0380/2962

0380/2897 (T500)

098568 FT

098568 FT 2 0 61027 0 00 0258+18

DIR: B TOTAL LEN: 24.985 MI.
LEFT MUN: FARMINGTON T

DIST: 01-6 SR: 957
RIGHT MUN: FARMINGTON T

0380/0000 LENGTH(AH 3125 BK 2802)

095766 FT

095766 FT 2 0 61027 0 00 0230+16
S 0370/0000 LENGTH(AH 2802 BK 2516)

2 0 61027 0 00 0205+00 093250 FT
PINE RIDGE RD
(T496) 0360/0000

093250 FT LANNING HILL RD
(T497)
S 0360/0000 LENGTH(AH 2516 BK 3089)
0350/2395 BMS EN 61/0957/0350/2372
2 0 61027 0 00 0198+26
K I A N T O N E C K .
0350/2372 BMS BG 61/0957/0350/2372

090161 FT

090161 FT 2 0 61027 0 00 0174+12
0350/0000 LENGTH(AH 3089 BK 2133)

088028 FT

088028 FT 2 0 61027 0 00 0152+79
ROWLEY RD
(T492)
FARMINGTON
SUGAR GROVE T
0340/0000 LENGTH (AH 2133 BK 3536)

EXTRACT DATE: 12/28/2024 ROADWAY MANAGEMENT SYSTEM PAGE NUMBER: 93
PRINT DATE: 12/30/2024 SLD COUNTY/SR - ANNUAL PRINT COUNTY: WARREN

DIR: B TOTAL LEN: 24.985 MI. DIST: 01-6 SR: 957
LEFT MUN: SUGAR GROVE T RIGHT MUN: SUGAR GROVE T

CREEK RD
(T436)
2 0 61027 0 00 0117+66 084492 FT
OLD STATE RD
(T589)

0330/0114
084492 FT
0330/0000

== ==

==

0330/0114
084492 FT

ROUNDS HILL RD
(T438)

5 0330/0000 LENGTH(AH 3536 BK 2122)

SANDERS RD
(T460)

0320/0457

==

082370 FT

==

0320/0283
0320/0042
082370 FT

ECCLES RD
(T461)

BMS EN 61/0957/0320/0000
2 0 61027 0 00 0095+97

STILLWATER

5 0320/0000 BMSBG 61/0957/0320/0000
LENGTH(AH 2122 BK 3748)

DOBSON RD
(T587)

0310/0093

==

078622 FT

==

0310/0045
078622 FT

BMS EN 61/0957/0310/0000
2 0 61027 0 00 0058+39

STILLWATER

5 0310/0000 BMSBG 61/0957/0310/0000
LENGTH(AH 3748 BK 1782)

076840 FT

076840 FT 2 0 61027 0 00 0040+68

NC SR 0957 SH
SUGAR GROVE
SUGARGROVE B

EXTRACT DATE: 12/28/2024 ROADWAY MANAGEMENT SYSTEM PAGE NUMBER: 92
PRINT DATE: 12/30/2024 SLD COUNTY/SR - ANNUAL PRINT COUNTY: WARREN

DIR: B TOTAL LEN: 24.985 MI. DIST: 01-6 SR: 957
LEFT MUN: SUGAR GROVE T RIGHT MUN: SUGAR GROVE T

0300/0000 LENGTH(AH 1782 BK 3625)

2 0 61027 0 00 0004+42 073215 FT
JAMESTOWN ST
(SR4021 SEG 0010/0000) 0290/0000

072767 FT

FOREST ST
(SR0069 SEG 0290/0000) 0280/0000
072767 FT

WEST MILL ST
(BORO) 0270/2198

STILL WATER RD
(BORO) 0270/0393
069942 FT

0290/0909 CURTIS ST
(BORO)

NC RACE ST
PLEASANT ST
073215 FT (BORO)
MFC BEGIN = D
0290/0000 LENGTH(AH 3625 BK 0448)
HARMON ST
(BORO)

0280/0207
072767 FT 2 0 61027 0 00 0000+00
WILSON ST
(BORO)

INTER-BK
MAIN ST
(SR0069 SEG 0290/0000)
0280/0000 LTH AH 000448 BK 000100
072767 FT

7274/0000
INTER-AHD LTH AH 000100 BK 002825
MAIN ST
(SR0069 SEG 0280/0000)
WARREN RD
(SR0069 SEG 0280/0000)
0270/2825

0270/1541 YOUNIE ST
(BORO)

0270/0546 BMS EN 61/0957/0270/0530
0 0 00000 0 00 0000+00

0270/0530 STAUFFER RUN
BMSBG 61/0957/0270/0530

069942 FT 2 0 61021 0 01 0248+96
NC MAIN ST
SUGAR GROVE
SUGAR GROVE T

EXTRACT DATE: 12/28/2024 ROADWAY MANAGEMENT SYSTEM PAGE NUMBER: 91
PRINT DATE: 12/30/2024 SLD COUNTY/SR - ANNUAL PRINT COUNTY: WARREN

DIR: B TOTAL LEN: 24.985 MI. DIST: 01-6 SR: 957
LEFT MUN: SUGARGROVE B RIGHT MUN: SUGARGROVE B

		0270/0000	LENGTH(AH 2825 BK 2158)
067784 FT		067784 FT	2 0 61021 0 01 0227+35
	==		DUMP RD (T452)
		0260/0000	LENGTH(AH 2158 BK 2459)
065325 FT		065325 FT	2 0 61021 0 01 0202+82
	==		PAGE HOLLOW RD (SR4009 SEG 0160/3134)
		0250/0000	LENGTH(AH 2459 BK 3161)
		0240/1988	STILLWATER STRUCTURE LENGTH 11 FT BMSID 61/0957/0240/1967
062164 FT		062164 FT	2 0 61021 0 01 0171+38
		0240/0000	LENGTH(AH 3161 BK 2592)
059572 FT		059572 FT	2 0 61021 0 01 0145+47
		0230/0000	LENGTH(AH 2592 BK 2039)
057533 FT		057533 FT	2 0 61021 0 01 0124+88
		0220/0000	LENGTH(AH 2039 BK 1977)

EXTRACT DATE: 12/28/2024 ROADWAY MANAGEMENT SYSTEM PAGE NUMBER: 90
PRINT DATE: 12/30/2024 SLD COUNTY/SR - ANNUAL PRINT COUNTY: WARREN

DIR: B TOTAL LEN: 24.985 MI. DIST: 01-6 SR: 957
LEFT MUN: SUGAR GROVE T RIGHT MUN: SUGAR GROVE T

TURNPIKE CEMETERY RD(TB
(T300) 0210/0845
055556 FT

0210/1900 SUGAR GROVE
FREEHOLD T

055556 FT 2 0 61021 0 01 0105+11
S 0210/0000 LENGTH(AH 1977 BK 3309)

052247 FT

052247 FT 2 0 61021 0 00 0071+64
S 0200/0000 LENGTH(AH 3309 BK 3755)

048492 FT

048492 FT 2 0 61021 0 00 0034+09
PETERSON HILL RD
(T559)

S 0190/0000 LENGTH(AH 3755 BK 3413)

2 0 61021 0 00 0000+00 045079 FT
LOTTSVILLE NIOBE RD
(SR4015 SEG 0010/0000) 0180/0000

045079 FT SR 0958 SH
(SR0958 SEG 0070/3372)
S 0180/0000 LENGTH(AH 3413 BK 3404)

EXTRACT DATE: 12/28/2024 ROADWAY MANAGEMENT SYSTEM PAGE NUMBER: 89
PRINT DATE: 12/30/2024 SLD COUNTY/SR - ANNUAL PRINT COUNTY: WARREN

DIR: B TOTAL LEN: 24.985 MI. DIST: 01-6 SR: 957
LEFT MUN: FREEHOLD T RIGHT MUN: FREEHOLD T

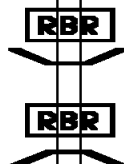
2 0 61020 0 00 0175+33 041675 FT
SR 0958 SH
(SR0958 SEG 0080/0000) 0170/0000

038943 FT

036311 FT

033563 FT

2 0 61019 0 00 0152+83 031821 FT
PRICE RD



0170/1080 BMSEN 61/0957/0170/0981
2 0 61020 0 00 0166+06
P3
0170/0981 LITTLE BROKENSTRAW CREE
BMSBG 61/0957/0170/0981

041675 FT

5 0170/0000 LENGTH(AH 3404 BK 2732)
0160/2137 (AAR 262957P) #TRKS 01
KING HILL
0160/1675 (T557)

038943 FT 2 0 61019 0 00 0223+13
5 0160/0000 LENGTH(AH 2732 BK 2632)

036311 FT 2 0 61019 0 00 0198+05
5 0150/0000 LENGTH(AH 2632 BK 2748)

033563 FT 2 0 61019 0 00 0170+57
5 0140/0000 LENGTH(AH 2748 BK 1742)

031821 FT BAILEY HILL RD
(T556)

EXTRACT DATE: 12/28/2024 ROADWAY MANAGEMENT SYSTEM PAGE NUMBER: 88
PRINT DATE: 12/30/2024 SLD COUNTY/SR - ANNUAL PRINT COUNTY: WARREN

DIR: B TOTAL LEN: 24.985 MI. DIST: 01-6 SR: 957
LEFT MUN: FREEHOLD T RIGHT MUN: FREEHOLD T

(T555) 0130/0000 == 0130/0000 LENGTH(AH 1742 BK 3060)

HAPPY TOWN RD
(T398)

0120/1057 ==

028761 FT

028761 FT 2 0 61019 0 00 0122+24
0120/0000 LENGTH(AH 3060 BK 2824)

025937 FT

025937 FT 2 0 61019 0 00 0094+00

FREEHOLD
COLUMBUS T

0110/0000 LENGTH(AH 2824 BK 3156)

022781 FT

0100/0333 BMS EN 61/0957/0100/0311
2 0 61019 0 00 0065+56

BR. COFFEE CK









0100/0311 BMS BG 61/0957/0100/0311
022781 FT 2 0 61019 0 00 0062+42

SWAMP RD
(T553)

0100/0000 LENGTH(AH 3156 BK 3590)

EXTRACT DATE: 12/28/2024 ROADWAY MANAGEMENT SYSTEM PAGE NUMBER: 87
PRINT DATE: 12/30/2024 SLD COUNTY/SR - ANNUAL PRINT COUNTY: WARREN

DIR: B TOTAL LEN: 24.985 MI. DIST: 01-6 SR: 957
LEFT MUN: COLUMBUS T RIGHT MUN: COLUMBUS T

019191 FT		0090/0048 BMSSEN 61/0957/0090/0000 019191 FT 2 0 61019 0 00 0026+53 PINE VALLEY
		5 0090/0000 BMSBG 61/0957/0090/0000 LENGTH(AH 3590 BK 2663)
		0080/1798 BMSSEN 61/0957/0080/1753 2 0 61019 0 00 0017+70 COOLSPRINGS
		0080/1783 BMSBG 61/0957/0080/1753
2 0 61019 0 00 0000+00 016528 FT PINE VALLEY RD (SR4007 SEG 0020/0000) 0080/0000		016528 FT 5 0080/0000 LENGTH(AH 2663 BK 1752)
PENNDOT STOCKPILE 6 (GOVT) 0070/1012		
014776 FT		014776 FT 2 0 61018 0 00 0026+52 BACCUS CORNERS RD (SR4007 SEG 0010/2628)
CENTER RD (T604) 0060/1819		5 0070/0000 LENGTH(AH 1752 BK 1856)
012920 FT		012920 FT 2 0 61064 0 00 0100+94 5 0060/0000 LENGTH(AH 1856 BK 2925)
009995 FT		009995 FT 2 0 61064 0 00 0071+80 5 0050/0000 LENGTH(AH 2925 BK 1505)
2 0 61064 0 00 0056+75 008490 FT		008490 FT

EXTRACT DATE: 12/28/2024 ROADWAY MANAGEMENT SYSTEM PAGE NUMBER: 86
PRINT DATE: 12/30/2024 SLD COUNTY/SR - ANNUAL PRINT COUNTY: WARREN

DIR: B TOTAL LEN: 24.985 MI. DIST: 01-6 SR: 957
LEFT MUN: COLUMBUS T RIGHT MUN: COLUMBUS T

ALDER BOTTOM RD (T350)	0040/0000	==	5 0040/0000 LENGTH(AH 1505 BK 3078)
	005412 FT		005412 FT 2 0 61064 0 00 0025+93 NC SR 0957 SH 5 0030/0000 LENGTH(AH 3078 BK 2588)
SCHRAMLING RD (T348)	0020/1038	== ==	0020/1038 STACY ST (PRDR)
WEBER ST (T511)	0020/0517	==	0020/0145 BMS EN 61/0957/0020/0049 2 0 61064 0 00 0000+64 BROKENSTRAW
	002824 FT		0020/0049 BMSBG 61/0957/0020/0049 002824 FT 2 0 61064 0 00 0000+00 5 0020/0000 LENGTH(AH 2588 BK 2824)
MAIN ST (T527)	0010/2820	==	0010/2759 ERIE ST (SR4023 SEG 0010/0843)
		==	0010/2045 EAST ST (T645)
		==	0010/1720 JACK'S LN (PRDR)
		==	0010/1269 SOUTH ST (T509)
MARKET ST (SR4003 SEG 0010/0000)	0010/1037	==	
NO BAR DR (T403)	0010/0384 000000 FT	==	000000 FT 1 0 00088 4 00 0000+00 GRAND ARMY OF THE REP H (SR0006 SEG 0030/0000)
GRAND ARMY OF THE REP H (SR0006 SEG 0030/0000)	0010/0000	==	NC MA IN ST MFC BEGIN = C 5 0010/0000 LENGTH(AH 2824 BK 0000)

EXTRACT DATE: 12/28/2024 ROADWAY MANAGEMENT SYSTEM PAGE NUMBER: 85
PRINT DATE: 12/30/2024 SLD COUNTY/SR - ANNUAL PRINT COUNTY: WARREN

DIR: B TOTAL LEN: 3.871 MI. DIST: 01-6 SR: 948
LEFT MUN: SHEFFIELD T RIGHT MUN: SHEFFIELD T

DAVID ZEISBERGER HW 020439 FT
(SR0666 SEG 0110/0000) 0080/3346

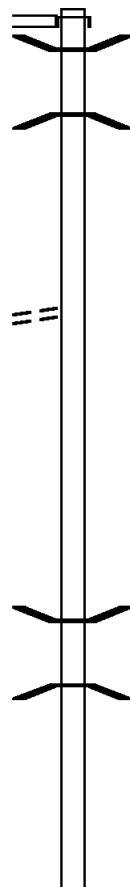
HENRYS MILL RD
(T526)

0080/1033

017093 FT

013893 FT

012791 FT



020439 FT
INTER-AHD DAVID ZEISBERGER HW
0080/3346 (SR0666 SEG 0110/0000)
0080/3209 BMSSEN 61/0948/0080/3158
1 1 04250 0 00 0063+95
HARTONS RUN
0080/3198 BMSBG 61/0948/0080/3158

017093 FT 1 1 04250 0 00 0032+35
5 0080/0000 LENGTH(AH 3346 BK 3200)

0070/0498 BMSSEN 61/0948/0070/0413
1 1 04250 0 00 0004+19
TIONESTA BR.
0070/0413 BMSBG 61/0948/0070/0413
013893 FT 1 1 04250 0 00 0000+00
5 0070/0000 LENGTH(AH 3200 BK 1102)

012791 FT 2 0 61033 0 00 0127+76
5 0060/0000 LENGTH(AH 1102 BK 2597)

EXTRACT DATE: 12/28/2024 ROADWAY MANAGEMENT SYSTEM PAGE NUMBER: 84
PRINT DATE: 12/30/2024 SLD COUNTY/SR - ANNUAL PRINT COUNTY: WARREN

DIR: B TOTAL LEN: 3.871 MI. DIST: 01-6 SR: 948
LEFT MUN: SHEFFIELD T RIGHT MUN: SHEFFIELD T

FORESTRY 103 RD
(FRST)

010194 FT

010194 FT 2 0 61033 0 00 0101+51
S 0050/0000 LENGTH(AH 2597 BK 2617)

007577 FT

007577 FT 2 0 61033 0 00 0075+13
S 0040/0000 LENGTH(AH 2617 BK 3306)

0030/2797

==

004271 FT

004271 FT 2 0 61033 0 00 0042+45
CHERRY RUN RD
(FRST)
S 0030/0000 LENGTH(AH 3306 BK 1747)

002524 FT

002524 FT 2 0 61033 0 00 0024+57
S 0020/0000 LENGTH(AH 1747 BK 2524)

000000 FT

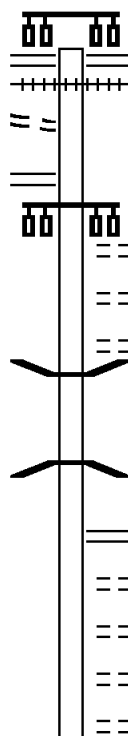
000000 FT 2 0 61033 0 00 0000+00
NC BROOKSTON RD
INTER-BK SR 0948 SH
(SR0948 SEG 0070/2359)
MFC BEGIN = D
BK-FOREST (27)
S 0010/0000 LENGTH(AH 2524 BK 0000)

EXTRACT DATE: 12/28/2024 ROADWAY MANAGEMENT SYSTEM PAGE NUMBER: 83
PRINT DATE: 12/30/2024 SLD COUNTY/SR - ANNUAL PRINT COUNTY: WARREN

DIR: B TOTAL LEN: 7.051 MI. DIST: 01-6 SR: 666
LEFT MUN: SHEFFIELD T RIGHT MUN: SHEFFIELD T

MAIN ST 037230 FT
(SR0006 SEG 0860/0000) 0150/1331
FROM 0006/0850 SH
(CONN) 0150/1234
HIGH ST
(SR2002 SEG 0370/2101) 0150/0891

035899 FT



037230 FT CARY AV
0150/1331 (SR0006 SEG 0860/0000)
0150/1271 (AAR 505735F)#TRKS 01

0150/0646 CENTER ST
0150/0469 (T532)
LEATHER ST
ELK ST
0150/0254 (T335)
0150/0070 (T333)
035899 FT BMSBN 61/0666/0150/0000
1 0 00253 0 01 0361+96
TWO MILE RUN
BMSBG 61/0666/0150/0000
5 0150/0000 LENGTH(AH 1331 BK 3755)

0140/3154 HORTON AV
0140/2763 (SR2004 SEG 0010/0000)
0140/2353 CHURCH ST
0140/1950 (T331)
0140/1542 PICKERING ST
(T329)
VAN ETTAN AV
(T327)
PRATT ST
(T325)

EXTRACT DATE: 12/28/2024 ROADWAY MANAGEMENT SYSTEM PAGE NUMBER: 82
PRINT DATE: 12/30/2024 SLD COUNTY/SR - ANNUAL PRINT COUNTY: WARREN

DIR: B TOTAL LEN: 7.051 MI. DIST: 01-6 SR: 666
LEFT MUN: SHEFFIELD T RIGHT MUN: SHEFFIELD T

032144 FT

032144 FT 1 0 00253 0 01 0324+47
NC MAIN ST BACK
5 0140/0000 LENGTH(AH 3755 BK 2271)

029873 FT

029873 FT 1 0 00253 0 01 0301+74
5 0130/0000 LENGTH(AH 2271 BK 2674)

BARNES CEMETERY RD
(T323)

0120/0238
027199 FT

==

0120/0978 BMS EN 61/0666/0120/0963
1 0 00253 0 01 0284+58
DODGE RUN
0120/0963 BMSBG 61/0666/0120/0963
027199 FT 1 0 00253 0 01 0275+10
HATHAWAY LN
(T321)
5 0120/0000 LENGTH(AH 2674 BK 2407)

==

==

024792 FT

0110/0773 CHAPEL LN
(T319)
024792 FT 1 0 00253 0 00 0251+00
BROOKSTON RD
(SR0948 SEG 0080/3346)
5 0110/0000 LENGTH(AH 2407 BK 1310)

==

==

023482 FT

0100/0527 ALLING RD
(T673)
0100/0184 BMS EN 61/0666/0100/0063
1 0 00253 0 00 0235+62
S. BR. TIONEST
0100/0063 BMSBG 61/0666/0100/0063
023482 FT 1 0 00253 0 00 0235+00
UTAH RD

EXTRACT DATE: 12/28/2024 ROADWAY MANAGEMENT SYSTEM PAGE NUMBER: 81
PRINT DATE: 12/30/2024 SLD COUNTY/SR - ANNUAL PRINT COUNTY: WARREN

DIR: B TOTAL LEN: 7.051 MI. DIST: 01-6 SR: 666
LEFT MUN: SHEFFIELD T RIGHT MUN: SHEFFIELD T

DUCK EDDY LN
(PRDR)

	==	(T528) S 0100/0000 LENGTH(AH 1310 BK 2662)
020820 FT		020820 FT 1 0 00253 0 00 0207+98 S 0090/0000 LENGTH(AH 2662 BK 2103)
018717 FT		018717 FT 1 0 00253 0 00 0186+95 S 0080/0000 LENGTH(AH 2103 BK 2751)
015966 FT		015966 FT 1 0 00253 0 00 0158+98 S 0070/0000 LENGTH(AH 2751 BK 2347)
0060/0864	==	
013619 FT		013619 FT 1 0 00253 0 00 0135+81 S 0060/0000 LENGTH(AH 2347 BK 2426)
011193 FT		011193 FT 1 0 00253 0 00 0111+08 S 0050/0000 LENGTH(AH 2426 BK 2669)

EXTRACT DATE: 12/28/2024 ROADWAY MANAGEMENT SYSTEM PAGE NUMBER: 80
PRINT DATE: 12/30/2024 SLD COUNTY/SR - ANNUAL PRINT COUNTY: WARREN

DIR: B TOTAL LEN: 7.051 MI. DIST: 01-6 SR: 666
LEFT MUN: SHEFFIELD T RIGHT MUN: SHEFFIELD T

008524 FT

008524 FT 1 0 00253 0 00 0084+61
5 0040/0000 LENGTH(AH 2669 BK 2776)

005748 FT

005748 FT 1 0 00253 0 00 0056+85
5 0030/0000 LENGTH(AH 2776 BK 2996)

0020/2379 HENRYS MILL RD
(T526)
0020/2316 FORESTRY #600 RD
(FRST)
0020/2263 BMSSEN 61/0666/0020/2080
1 0 00253 0 00 0048+28
TIONESTA CK.
0020/2080 BMSBG 61/0666/0020/2080
0020/1349 BMSSEN 61/0666/0020/1334
1 0 00253 0 00 0040+86
MESSENGER
0020/1334 BMSBG 61/0666/0020/1334

FORESTRY #410 RD
(FRST)

0020/0206
002752 FT

002752 FT 1 0 00253 0 00 0027+52
5 0020/0000 LENGTH(AH 2996 BK 2752)

000000 FT

000000 FT 1 0 00253 0 00 0000+00
NC DAVID ZEISBERGER HW
INTER-BK DAVID ZEISBURGER HW
(SR0666 SEG 0540/2276)
MFC BEGIN = C
BK-FOREST (27)
5 0010/0000 LENGTH(AH 2752 BK 0000)

EXTRACT DATE: 12/28/2024 ROADWAY MANAGEMENT SYSTEM PAGE NUMBER: 79
PRINT DATE: 12/30/2024 SLD COUNTY/SR - ANNUAL PRINT COUNTY: WARREN

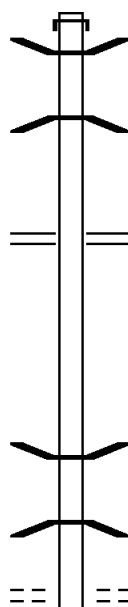
DIR: N TOTAL LEN: 12.160 MI. DIST: 01-6 SR: 426
LEFT MUN: COLUMBUS T RIGHT MUN: COLUMBUS T

063924 FT

SAMPLE FLATS RD
(SR4001 SEG 0120/0000) 0260/0719
061468 FT

LOCEY RD
(T330)

0250/0601



064203 FT AH-ERIE (25)
INTER-AHD MAIN ST
0260/2456 (SR0426 SEG 0010/0000)
0260/1968 BMSSEN 61/0426/0260/1982
1 0 00367 0 00 0024+73
WINTON RUN
0260/1943 BMSBG 61/0426/0260/1982

0260/0719 SCOTTS CROSSING RD
(SR4001 SEG 0120/0000)
061747 FT 1 0 00367 0 00 0024+73
5 0260/0000 LENGTH(AH 2456 BK 3444)

0250/1432 BMSSEN 61/0426/0250/1390
1 0 00367 0 00 0059+17
HARE CREEK
0250/1338 BMSBG 61/0426/0250/1390
0250/0601 DROBNECK RD
(T340)

EXTRACT DATE: 12/28/2024 ROADWAY MANAGEMENT SYSTEM PAGE NUMBER: 78
PRINT DATE: 12/30/2024 SLD COUNTY/SR - ANNUAL PRINT COUNTY: WARREN

DIR: N TOTAL LEN: 12.160 MI. DIST: 01-6 SR: 426
LEFT MUN: COLUMBUS T RIGHT MUN: COLUMBUS T

058024 FT

058303 FT 1 0 00367 0 00 0059+17
S 0250/0000 LENGTH(AH 3444 BK 3053)
0240/2212 BMS EN 61/0426/0240/2069
1 0 00367 0 00 0089+99
BROKEN STRAW
0240/2050 BMSBG 61/0426/0240/2069

054971 FT

055250 FT 1 0 00367 0 00 0089+99
S 0240/0000 LENGTH(AH 3053 BK 3000)
0230/1934 CARROL HILL RD
(T342)

051971 FT

052250 FT 1 0 00367 0 00 0119+70
S 0230/0000 LENGTH(AH 3000 BK 3147)

048824 FT

0220/0245 DAVIS RD
(T519)
0220/0017 BMS EN 61/0426/0220/0000
049103 FT 1 0 00367 0 00 0151+17
BROKEN STRAW
BMSBG 61/0426/0220/0000
S 0220/0000 LENGTH(AH 3147 BK 3119)

EXTRACT DATE: 12/28/2024 ROADWAY MANAGEMENT SYSTEM PAGE NUMBER: 77
PRINT DATE: 12/30/2024 SLD COUNTY/SR - ANNUAL PRINT COUNTY: WARREN

DIR: N TOTAL LEN: 12.160 MI. DIST: 01-6 SR: 426
LEFT MUN: COLUMBUS T RIGHT MUN: COLUMBUS T

045705 FT

045984 FT 1 0 00367 0 00 0182+04
S 0210/0000 LENGTH(AH 3119 BK 2796)

042909 FT

043188 FT 1 0 00367 0 00 0210+00
S 0200/0000 LENGTH(AH 2796 BK 1130)

041779 FT

==

0190/0185 BAKER HILL RD
(T521)
042058 FT 1 0 00367 0 00 0221+30
WAY RD
(T515)

COLUMBUS
SPRING CREEK T
S 0190/0000 LENGTH(AH 1130 BK 2725)
0180/2371 BMSEN 61/0426/0180/2349
1 0 00367 0 00 0225+20
BROKENSTRAW
0180/2349 BMSBG 61/0426/0180/2349

039054 FT

0180/0019 BMSEN 61/0426/0180/0000
039333 FT 1 0 00367 0 00 0248+59
BROKENSTRAW
BMSBG 61/0426/0180/0000
S 0180/0000 LENGTH(AH 2725 BK 3366)

035688 FT

035967 FT 1 0 00367 0 00 0282+17
S 0170/0000 LENGTH(AH 3366 BK 1894)

EXTRACT DATE: 12/28/2024 ROADWAY MANAGEMENT SYSTEM PAGE NUMBER: 76
PRINT DATE: 12/30/2024 SLD COUNTY/SR - ANNUAL PRINT COUNTY: WARREN

DIR: N TOTAL LEN: 12.160 MI. DIST: 01-6 SR: 426
LEFT MUN: SPRING CREEK T RIGHT MUN: SPRING CREEK T

1 0 00367 0 00 0301+11 033794 FT
OLD RTE 77 RD
(SR3010 SEG 0120/1971) 0160/0000

031899 FT

1 0 00200 0 00 0349+66 029911 FT
CEMETERY RD (TBK)
(T336) 0140/0000

1 0 00200 0 00 0380+40 026848 FT
HYERS RD
(T637) 0130/0000

024906 FT

022897 FT

034073 FT BLUE EYE RD
(SR4005 SEG 0010/0000)
S 0160/0000 LENGTH(AH 1894 BK 1895)

032178 FT 1 0 00200 0 00 0329+78
S 0150/0000 LENGTH(AH 1895 BK 1988)

030190 FT ELDRED HILL RD
(T336)
S 0140/0000 LENGTH(AH 1988 BK 3063)

027127 FT
S 0130/0000 LENGTH(AH 3063 BK 1942)

025185 FT 1 0 00200 0 00 0399+79
S 0120/0000 LENGTH(AH 1942 BK 2009)

0110/0020 BMSBN 61/0426/0110/0000
023176 FT 1 0 00200 0 00 0419+88
TRIB TO BROKENSTRAW
BMSBG 61/0426/0110/0000

EXTRACT DATE: 12/28/2024 ROADWAY MANAGEMENT SYSTEM PAGE NUMBER: 75
PRINT DATE: 12/30/2024 SLD COUNTY/SR - ANNUAL PRINT COUNTY: WARREN

DIR: N TOTAL LEN: 12.160 MI. DIST: 01-6 SR: 426
LEFT MUN: SPRING CREEK T RIGHT MUN: SPRING CREEK T

1 0 00200 0 00 0445+30 020382 FT
HYERS RD
(T637) 0100/0000

018949 FT

016902 FT

014739 FT

012453 FT

0110/0000 LENGTH(AH 2009 BK 2515)

020661 FT

0100/0000 LENGTH(AH 2515 BK 1433)

019228 FT 1 0 00200 0 00 0459+38
0090/0000 LENGTH(AH 1433 BK 2047)

0080/0843 CHAPPY RD
(T878)

017181 FT 1 0 00200 0 00 0480+10
0080/0000 LENGTH(AH 2047 BK 2163)

015018 FT 1 0 00200 0 00 0501+73
SPRING CREEK
PITTSFIELD T

0070/0000 LENGTH(AH 2163 BK 2286)
CHAPPY RD
0060/1852 (T513)

012732 FT 1 0 00200 0 00 0525+28
0060/0000 LENGTH(AH 2286 BK 2536)

EXTRACT DATE: 12/28/2024 ROADWAY MANAGEMENT SYSTEM PAGE NUMBER: 74
PRINT DATE: 12/30/2024 SLD COUNTY/SR - ANNUAL PRINT COUNTY: WARREN

DIR: N TOTAL LEN: 12.160 MI. DIST: 01-6 SR: 426
LEFT MUN: PITTSFIELD T RIGHT MUN: PITTSFIELD T

009917 FT

010196 FT 1 0 00200 0 00 0550+64
S 0050/0000 LENGTH(AH 2536 BK 2423)

BROKENSTRAW LN
(PRDR)

0040/0929 ==

007494 FT

007773 FT 1 0 00200 0 00 0574+87
S 0040/0000 LENGTH(AH 2423 BK 2508)

004986 FT

005265 FT 1 0 00200 0 00 0599+95
S 0030/0000 LENGTH(AH 2508 BK 2504)

002482 FT

002761 FT 1 0 00200 0 00 0624+99
S 0020/0000 LENGTH(AH 2504 BK 2414)

FOR SR 0027 AND 0426
(CONN)

0010/0237 ==
000068 FT

000347 FT 1 0 00200 0 00 0652+36
S 0010/0000 MFC BEGIN = D LENGTH(AH 2414 BK 0347)

0 0 00000 0 00 0000+00 000000 FT
SR 0027 SH
(SR0027 SEG 0370/2088)
NC SR 0426 SH
SR 0027 SH
(SR0027 SEG 0370/2088)
MFC BEGIN = D
LENGTH(AH 0068 BK 0000) 0005/0000

000000 FT 0 0 00000 0 00 0000+00
SR 0027 SH
(SR0027 SEG 0380/0000)
NC SR 0426 SH
INTER-BK SR 0027 SH
(SR0027 SEG 0380/0000)
MFC BEGIN = D
S 0004/0000 LENGTH(AH 0347 BK 0000)

EXTRACT DATE: 12/28/2024 ROADWAY MANAGEMENT SYSTEM PAGE NUMBER: 73
PRINT DATE: 12/30/2024 SLD COUNTY/SR - ANNUAL PRINT COUNTY: WARREN

DIR: B TOTAL LEN: 1.002 MI. DIST: 01-6 SR: 346
LEFT MUN: MEAD T RIGHT MUN: MEAD T

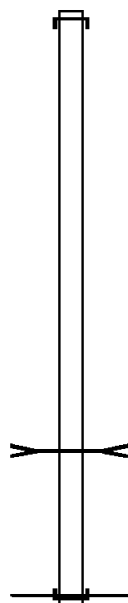
005290 FT

005290 FT AH-MCKEAN (42)
INTER-AHD SR 0346 SH
0020/1795 (SR0346 SEG 0010/0000)

003495 FT

003495 FT 2 0 61041 0 00 0018+00
0020/0000 LENGTH(AH 1795 BK 3495)

000000 FT



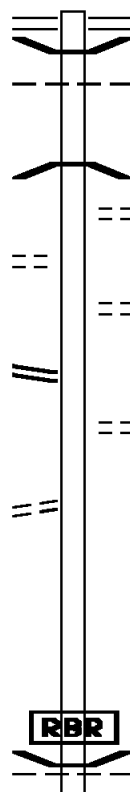
ALLEGHENY TR
STRUCTURE LENGTH 8 FT
0010/0323 BMSID 61/0346/0010/0323
000000 FT 2 0 61041 0 00 0053+20
NC SR 0346 SH
INTER-BK NEW YORK STATE LINE
(STBD)
MFC BEGIN = D
0010/0000 LENGTH(AH 3495 BK 0000)

DIR: B TOTAL LEN: 5.387 MI. DIST: 01-6 SR: 127
LEFT MUN: LIMESTONE T RIGHT MUN: LIMESTONE T

KING ST
(BORO)

CAMPBELL HILL RD
(BORO)

024547 FT



```

0110/0154 RAILROAD ST
027182 FT (BORO)
0110/0000 NC BU BUCKINGHAM ST
0100/2403 LENGTH (AH 1259 BK 2635)
GREEN ST
(BORO)

```

0090/2413 BMS EN 61/0127/0090/2381
TIDIOU TE

DIR: B TOTAL LEN: 5.387 MI.
LEFT MUN: TIDIOUTE B

DIST: 01-6 SR: 127
RIGHT MUN: TIDLOUTE B

TIDIOUTE ENTERPRISE RD 018714 FT
(SR3002 SEG 0210/1600) 0080/0000

G O R M A N R D
(T 3 0 3)

022119 FT

018714 FT

015982 FT

0060/2148

013013 FT

0090/2395 TRIUMPH T
2 0 61001 0 02 0619+44
P3
GORDON RUN
0090/2381 BMSBG 61/0127/0090/2381

022119 FT 2 0 61001 0 02 0595+70
0090/0000 LENGTH(AH 2428 BK 3405)

018714 FT 2 0 61001 0 02 0561+47
NC BABLIN HILL RD
0080/0000 LENGTH(AH 3405 BK 2732)

015982 FT 2 0 61003 0 00 0158+28
0070/0000 LENGTH(AH 2732 BK 2969)

```

013013 FT 2 0 61003 0 00 0130+21
0060/0000 LENGTH(AH 2969 BK 2920)
GROVE RUN LN
0050/2718 (PRDR)

```

EXTRACT DATE: 12/28/2024 ROADWAY MANAGEMENT SYSTEM PAGE NUMBER: 70
PRINT DATE: 12/30/2024 SLD COUNTY/SR - ANNUAL PRINT COUNTY: WARREN

DIR: B TOTAL LEN: 5.387 MI. DIST: 01-6 SR: 127
LEFT MUN: TRIUMPH T RIGHT MUN: TRIUMPH T

010093 FT

010093 FT 2 0 61003 0 00 0101+01
S 0050/0000 LENGTH(AH 2920 BK 2609)

007484 FT

007484 FT 2 0 61003 0 00 0074+92
S 0040/0000 LENGTH(AH 2609 BK 2467)

005017 FT

005017 FT 2 0 61003 0 00 0050+25
S 0030/0000 LENGTH(AH 2467 BK 2042)

2 0 61003 0 00 0029+60 002975 FT
YOUNGSVILLE RD
(T362) 0020/0000

002975 FT
S 0020/0000 LENGTH(AH 2042 BK 2975)

000000 FT

000000 FT 2 0 61003 0 00 0000+00
NC FAGUNDUS RD
INTER-BK FLEMING HILL RD
(SR0127 SEG 0100/0189)
MFC BEGIN = D (27)
BK-FOREST
S 0010/0000 LENGTH(AH 2975 BK 0000)

EXTRACT DATE: 12/28/2024 ROADWAY MANAGEMENT SYSTEM PAGE NUMBER: 69
PRINT DATE: 12/30/2024 SLD COUNTY/SR - ANNUAL PRINT COUNTY: WARREN
DIR: B TOTAL LEN: 14.309 MI. DIST: 01-6 SR: 69
LEFT MUN: SUGAR GROVE T RIGHT MUN: SUGAR GROVE T

075554 FT

075554 FT
INTER-AHD NEW YORK STATE LINE
0320/2120 (STBD)

DOYLE LN
(T561)

0320/0137
073434 FT

==

073434 FT 1 0 00279 0 00 0750+75
NC SR 0069 SH
5 0320/0000 LENGTH(AH 2120 BK 2617)

EXTRACT DATE: 12/28/2024 ROADWAY MANAGEMENT SYSTEM PAGE NUMBER: 68
PRINT DATE: 12/30/2024 SLD COUNTY/SR - ANNUAL PRINT COUNTY: WARREN

DIR: B TOTAL LEN: 14.309 MI. DIST: 01-6 SR: 69
LEFT MUN: SUGAR GROVE T RIGHT MUN: SUGAR GROVE T

			0310/1981	BMS	SEN	61/0069/0310/1985	
				1	0	00279	0 00 0724+58
				BRANDS RUN			
			0310/1973	BMS	SBG	61/0069/0310/1985	
				SUGAR GROVE			
			0310/1700	SUGARGROVE B			
			0310/0036	BMS	SEN	61/0069/0310/0000	
				1	0	00279	0 00 0724+58
				BRANDS RUN			
			0310/0020	BMS	SBG	61/0069/0310/0000	
			070817 FT	1	0	00279	0 00 0724+58
			0310/0000	LENGTH(AH 2617 BK 1070)			
			0300/0310	PATTERSON ST			
			069747 FT	(BORO)			
			0300/0000	LENGTH(AH 1070 BK 0251)			
			069496 FT	1	0	00279	0 00 0711+25
				MAIN ST			
				(SR0957 SEG 0280/0000)			
				NC FOREST ST			
				WILSON ST			
				(BORO)			
			0290/0000	LENGTH(AH 0251 BK 0394)			
			0280/0094	BMS	SEN	61/0069/0280/0046	
				1	0	00279	0 00 0707+50
				STILLWATER CREEK			
			0280/0046	BMS	SBG	61/0069/0280/0046	
			069102 FT	1	0	00279	0 00 0707+11
				NC MAIN ST			
			0280/0000	LENGTH(AH 0394 BK 3088)			
			0270/2351	SCHOOL ST			
				(BORO)			
			0270/1239	SUGARGROVE			
				SUGAR GROVE T			
			0270/0012	BMS	SEN	61/0069/0270/0000	
			066014 FT	1	0	00279	0 00 0676+30

070817 FT

069102 FT

066014 FT

1 0 00279 0 00 0713+71

CATLIN HILL RD

(SR4019 SEG 0010/0000)

069747 FT

0300/0000

069496 FT

MAIN ST

(SR0957 SEG 0270/2825)

0280/0000

YOUNIE ST

(BORO)

0270/2351

TEAL HILL RD

(BORO)

0270/1867

EXTRACT DATE: 12/28/2024 ROADWAY MANAGEMENT SYSTEM PAGE NUMBER: 67
PRINT DATE: 12/30/2024 SLD COUNTY/SR - ANNUAL PRINT COUNTY: WARREN

DIR: B TOTAL LEN: 14.309 MI. DIST: 01-6 SR: 69
LEFT MUN: SUGAR GROVE T RIGHT MUN: SUGAR GROVE T

		NC WARREN RD	
		STILLWATER	
		BMSBG 61/0069/0270/0000	
		LENGTH(AH 3088 BK 2594)	
		0270/0000	
		0260/1821	
		BMSBG 61/0069/0260/1867	
		1 0 00279 0 00 0650+19	
		STILLWATER	
		0260/1808	
		BMSBG 61/0069/0260/1867	
063420 FT		063420 FT	
		1 0 00279 0 00 0650+19	
		LENGTH(AH 2594 BK 2542)	
		0260/0000	
060878 FT	==	PENNDOT STOCKPILE YD #1	
		(GOVT)	
		0250/0420	
		060878 FT	
		1 0 00279 0 00 0625+23	
		LENGTH(AH 2542 BK 2516)	
		0250/0000	
058362 FT		058362 FT	
		1 0 00279 0 00 0600+07	
		LENGTH(AH 2516 BK 2501)	
		0240/0000	
055861 FT		055861 FT	
		1 0 00279 0 00 0575+06	
		LENGTH(AH 2501 BK 2450)	
		0230/0000	

EXTRACT DATE: 12/28/2024 ROADWAY MANAGEMENT SYSTEM PAGE NUMBER: 66
PRINT DATE: 12/30/2024 SLD COUNTY/SR - ANNUAL PRINT COUNTY: WARREN

DIR: B TOTAL LEN: 14.309 MI. DIST: 01-6 SR: 69
LEFT MUN: SUGAR GROVE T RIGHT MUN: SUGAR GROVE T

1 0 00279 0 00 0550+33 053411 FT
MATTHEWS RUN RD
(SR0027 SEG 0590/2531) 0220/0000

053411 FT

0220/0000 LENGTH(AH 2450 BK 3502)
GREGORY LN
(PRDR)
0210/3148

049909 FT

049909 FT 1 0 00279 0 00 0515+23
0210/0000 LENGTH(AH 3502 BK 3131)

HESSEL VALLEY RD
(SR4010 SEG 0020/3235) 0200/1243
MILL ST
(T581) 0200/0750

0200/1392 BMS EN 61/0069/0200/1373
1 0 00279 0 00 0497+70
0200/1373 JACKSON RUN
BMSBG 61/0069/0200/1373
0200/1267 JONES HILL RD
(T458)

046778 FT
BROWN HILL RD
(SR4013 SEG 0130/3473) 0200/0000

046778 FT 1 0 00279 0 00 0483+92
ROUNDS HILL RD
(T438)
0200/0000 LENGTH(AH 3131 BK 2869)

043909 FT

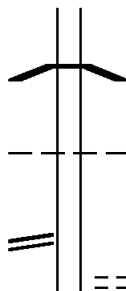
043909 FT 1 0 00279 0 00 0455+09
0190/0000 LENGTH(AH 2869 BK 2427)

0180/1166 BMS EN 61/0069/0180/1154

EXTRACT DATE: 12/28/2024 ROADWAY MANAGEMENT SYSTEM PAGE NUMBER: 65
PRINT DATE: 12/30/2024 SLD COUNTY/SR - ANNUAL PRINT COUNTY: WARREN

DIR: B TOTAL LEN: 14.309 MI. DIST: 01-6 SR: 69
LEFT MUN: SUGAR GROVE T RIGHT MUN: SUGAR GROVE T

1 0 00279 0 00 0430+82 041482 FT
YANKEE BUSH RD
(SR1001 SEG 0130/3493) 0180/0000



1 0 00279 0 00 0442+36
JACKSONS BR.
BMSBG 61/0069/0180/1154

0180/0060 SUGAR GROVE
041482 FT FARMINGTON T

5 0180/0000 LENGTH(AH 2427 BK 3409)
WHITE RD
(T494)

038073 FT

5 038073 FT 1 0 00279 0 00 0396+85
0170/0000 LENGTH(AH 3409 BK 1870)

036203 FT

5 036203 FT 1 0 00279 0 00 0378+17
0160/0000 LENGTH(AH 1870 BK 3129)

JACKSON VALLEY RD
(PRDR)

0150/2010

033074 FT

0150/0013 BMSBG 61/0069/0150/0000
033074 FT 1 0 00279 0 00 0346+88
BR. JACKSON RUN
BMSBG 61/0069/0150/0000
5 0150/0000 LENGTH(AH 3129 BK 3617)

EXTRACT DATE: 12/28/2024 ROADWAY MANAGEMENT SYSTEM PAGE NUMBER: 64
PRINT DATE: 12/30/2024 SLD COUNTY/SR - ANNUAL PRINT COUNTY: WARREN

DIR: B TOTAL LEN: 14.309 MI. DIST: 01-6 SR: 69
LEFT MUN: FARMINGTON T RIGHT MUN: FARMINGTON T

029457 FT		029457 FT 1 0 00279 0 00 0310+73 [S] 0140/0000 LENGTH(AH 3617 BK 2497)
1 0 00279 0 00 0285+56 026960 FT CREAMERY RD (T465)	0130/0000	026960 FT SCRANTON HOLLOW RD (SR1003 SEG 0010/0000) [S] 0130/0000 LENGTH(AH 2497 BK 2482) FARMINGTON 0120/2344 CONEWANGO T
024478 FT		0120/0036 BMSID 61/0069/0120/0000 024478 FT 1 0 00279 0 00 0260+42 MUD RUN [S] 0120/0000 BMSBG 61/0069/0120/0000 LENGTH(AH 2482 BK 1394)
023084 FT		DRAINAGE STRUCTURE LENGTH 6 FT 0110/0025 BMSID 61/0069/0110/0025 023084 FT 1 0 00279 0 00 0246+93 MILLER HILL RD [S] 0110/0000 (SR1005 SEG 0010/0000) LENGTH(AH 1394 BK 2172)
020912 FT		020912 FT 1 0 00279 0 00 0225+21 [S] 0100/0000 LENGTH(AH 2172 BK 2583)

EXTRACT DATE: 12/28/2024 ROADWAY MANAGEMENT SYSTEM PAGE NUMBER: 63
PRINT DATE: 12/30/2024 SLD COUNTY/SR - ANNUAL PRINT COUNTY: WARREN

DIR: B TOTAL LEN: 14.309 MI. DIST: 01-6 SR: 69
LEFT MUN: CONEWANGO T RIGHT MUN: CONEWANGO T

LOGAN RD
(T474)

018329 FT	==	0090/0759	LUCKS LN (PRDR)
		018329 FT	1 0 00279 0 00 0199+38
		5 0090/0000	LENGTH(AH 2583 BK 2279)
016050 FT	<=>	0080/0020	JACKSON RUN STRUCTURE LENGTH 6 FT
		016050 FT	BMSID 61/0069/0180/0020
		5 0080/0000	1 0 00279 0 00 0176+59 LENGTH(AH 2279 BK 1925)
014125 FT	<=>	0070/0061	BMSID 61/0069/0070/0000
		014125 FT	1 0 00279 0 00 0157+33
		5 0070/0000	JACKSON RUN BMSBG 61/0069/0070/0000
			LENGTH(AH 1925 BK 2922)
0060/2466	==	0060/1712	BMSID 61/0069/0060/1671
			1 0 00279 0 00 0144+64
		0060/1671	JACKSON RUN
			BMSBG 61/0069/0060/1671
		0060/1161	STEPHEN RD (PRDR)
011203 FT	<=>	0060/0346	JACKSONS RUN STRUCTURE LENGTH 10 FT
		011203 FT	BMSID 61/0069/0060/0346
			1 0 00279 0 00 0128+00
		5 0060/0000	DUTCH HILL RD (SR1007 SEG 0010/0000) LENGTH(AH 2922 BK 1907)

EXTRACT DATE: 12/28/2024 ROADWAY MANAGEMENT SYSTEM PAGE NUMBER: 62
PRINT DATE: 12/30/2024 SLD COUNTY/SR - ANNUAL PRINT COUNTY: WARREN

DIR: B TOTAL LEN: 14.309 MI. DIST: 01-6 SR: 69
LEFT MUN: CONEWANGO T RIGHT MUN: CONEWANGO T

JACOB LN
(PRDR)

0050/0515
009296 FT

POI

0050/0515 (APRA) MASON'S MOBILE C
009296 FT 1 0 00279 0 00 0109+43
5 0050/0000 LENGTH(AH 1907 BK 2003)

007293 FT

007293 FT 1 0 00279 0 00 0089+40
5 0040/0000 LENGTH(AH 2003 BK 2954)

004339 FT

004339 FT 1 0 00279 0 00 0059+86
5 0030/0000 LENGTH(AH 2954 BK 1995)

DONNELL DR
(PRDR)

0020/1255

==

NATHAN ST
(T484)
KIDDER ST
(PRDR)

0020/0552

==

0020/0078
002344 FT

==

002344 FT 1 0 00279 0 00 0039+91
5 0020/0000 LENGTH(AH 1995 BK 2344)

PHOEBE ST
(PRDR)
CREEKSIDE LN
(PRDR)

0010/2099

==

0010/1789

==

EVENING STAR LN
(T491)

0010/1160

==

000000 FT

000000 FT 1 0 00279 0 00 0016+47

NC JACKSON RUN RD

MARKET ST

(SR0062 SEG 0500/0000)

(SR0062 SEG 0501/0000)

INTER-BK

JACKSON ST

(SR1029 SEG 0010/0000)

MFC BEGIN = C

5 0010/0000 LENGTH(AH 2344 BK 0000)



EXTRACT DATE: 12/28/2024 ROADWAY MANAGEMENT SYSTEM PAGE NUMBER: 61
PRINT DATE: 12/30/2024 SLD COUNTY/SR - ANNUAL PRINT COUNTY: WARREN

DIR: B TOTAL LEN: 32.815 MI. DIST: 01-6 SR: 62
LEFT MUN: PINE GROVE T RIGHT MUN: PINE GROVE T

173237 FT

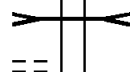
173261 FT
INTER-AHD NEW YORK STATE LINE
0680/2544 (STBD)

170693 FT

170717 FT 2 0 61029 0 01 0123+18
CONEWANGO TR
STRUCTURE LENGTH 8 FT
BMSID 61/0062/0680/0000
LENGTH(AH 2544 BK 1967)

OLD STATE RD
(T589)

0670/1910

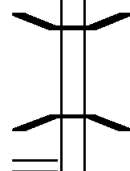


0680/0000

168726 FT

0670/0023 BMS EN 61/0062/0670/0000
168750 FT 2 0 61029 0 01 0103+56
WILTSIE RUN
BMSBG 61/0062/0670/0000
LENGTH(AH 1967 BK 2837)

SWEDE HILL RD
(SR1009 SEG 0060/3653) 0660/2809



0670/0000

165889 FT

165913 FT 2 0 61029 0 01 0074+17
0660/0000 LENGTH(AH 2837 BK 2994)

EXTRACT DATE: 12/28/2024 ROADWAY MANAGEMENT SYSTEM PAGE NUMBER: 60
PRINT DATE: 12/30/2024 SLD COUNTY/SR - ANNUAL PRINT COUNTY: WARREN

DIR: B TOTAL LEN: 32.815 MI. DIST: 01-6 SR: 62
LEFT MUN: PINE GROVE T RIGHT MUN: PINE GROVE T

162895 FT

162919 FT 2 0 61029 0 01 0044+23
S 0650/0000 LENGTH(AH 2994 BK 2248)

160647 FT

160671 FT 2 0 61029 0 00 0021+75
S 0640/0000 LENGTH(AH 2248 BK 2020)

CONEWANGO CK
STRUCTURE LENGTH 8 FT
0630/1236 BMSID 61/0062/0630/1386

158627 FT

158651 FT 2 0 61029 0 00 0000+00
AKELEY RD
(SR1016 SEG 0020/0000)
S 0630/0000 LENGTH(AH 2020 BK 3354)
TO 1016/0020 SH
0620/3144 (CONN)

TIMBERVIEW LN
(PRDR)

0620/0977

POPLAR DR
(PRDR)
0620/1099

155273 FT

155297 FT 1 0 00094 0 01 0405+75
S 0620/0000 LENGTH(AH 3354 BK 1915)

1 0 00094 0 01 0386+65 153358 FT
BRIARWOOD LN
(T570) 0610/0000

153382 FT BECKWITH DR
(T572)
S 0610/0000 LENGTH(AH 1915 BK 2920)

EXTRACT DATE: 12/28/2024 ROADWAY MANAGEMENT SYSTEM PAGE NUMBER: 59
PRINT DATE: 12/30/2024 SLD COUNTY/SR - ANNUAL PRINT COUNTY: WARREN

DIR: B TOTAL LEN: 32.815 MI. DIST: 01-6 SR: 62
LEFT MUN: PINE GROVE T RIGHT MUN: PINE GROVE T

1 0 00094 0 01 0357+50 150438 FT
RT 957
(SR0957 SEG 0500/3133) 0600/0000

147585 FT

145120 FT

OAK LN
(T631)
HICKORY LN
(T629)

0570/1074
0570/0685
142363 FT

VALENTINE RUN RD
(SR1004 SEG 0070/2716) 0560/0905

JOHNNY RUN
STRUCTURE LENGTH 26 FT
BMSID 61/0062/0600/0894

150462 FT LIBERTY ST
(SR1012 SEG 0010/0000)
5 0600/0000 LENGTH(AH 2920 BK 2853)

147609 FT 1 0 00094 0 01 0329+25
WOODLAND DR
(T645)
5 0590/0000 LENGTH(AH 2853 BK 2465)

0580/1821 SHADY RIDGE RD
(T405)

0580/0390 WERNER DR
(T400)
145144 FT 1 0 00094 0 01 0304+60
5 0580/0000 LENGTH(AH 2465 BK 2757)

SMALL STREAM
STRUCTURE LENGTH 12 FT
BMSID 61/0062/0570/1225

142387 FT 1 0 00094 0 01 0280+00
5 0570/0000 LENGTH(AH 2757 BK 2076)
MAIN ST
0560/1905 (SR1015 SEG 0010/0000)

0560/0905 WEEPING WILLOW LN
(PRDR)

EXTRACT DATE: 12/28/2024 ROADWAY MANAGEMENT SYSTEM PAGE NUMBER: 58
PRINT DATE: 12/30/2024 SLD COUNTY/SR - ANNUAL PRINT COUNTY: WARREN

DIR: B TOTAL LEN: 32.815 MI. DIST: 01-6 SR: 62
LEFT MUN: PINE GROVE T RIGHT MUN: PINE GROVE T

BEECHWOOD DR (T599) 1 0 00094 0 01 0256+05 140287 FT	0560/0495 == 140311 FT	
MAPLEWOOD DR (T601) WALKER AVE (T603)	0560/0000 == 0550/2105 ==	5 0560/0000 LENGTH(AH 2076 BK 2589)
	==	PINE GROVE CONEWANGO T 0550/1645 BMSSEN 61/0062/0550/1074 0550/1109 1 0 00094 0 01 0240+96 VALENTINE CK 0550/1074 BMSBG 61/0062/0550/1074
	137698 FT	137722 FT 1 0 00094 0 01 0230+22
FARM COLONY DR (T500)	0540/1702 ==	5 0550/0000 LENGTH(AH 2589 BK 2270)
EVERGREEN BL (T483)	0540/0620 ==	
1 0 00094 0 01 0207+59 135428 FT TALL PINES BL (T477)	135452 FT == 0540/0000 ==	5 0540/0000 LENGTH(AH 2270 BK 2314)
	==	0530/1194 WARREN MALL DR (PRDR)
	133114 FT	133138 FT 1 0 00094 0 01 0184+28 HATCH RUN RD (SR1008 SEG 0010/0000)
	==	5 0530/0000 MFC BEGIN = B LENGTH(AH 2314 BK 3336)
	0520/3243 ==	TO 1008/0010 SH (CONN)
BMSSEN 61/0062/0520/2582 0521/2596 1 0 00094 0 00 0176+66 DOUGHTERY	0520/2620	BMSSEN 61/0062/0520/2582 1 0 00094 0 00 0176+66 DOUGHTERY
BMSBG 61/0062/0520/2582 0521/2583	0520/2607 ==	BMSBG 61/0062/0520/2582 DOUGHTERY RUN RD (T632)
	0520/2499	

EXTRACT DATE: 12/28/2024 ROADWAY MANAGEMENT SYSTEM PAGE NUMBER: 57
PRINT DATE: 12/30/2024 SLD COUNTY/SR - ANNUAL PRINT COUNTY: WARREN

DIR: B TOTAL LEN: 32.815 MI. DIST: 01-6 SR: 62
LEFT MUN: CONEWANGO T RIGHT MUN: CONEWANGO T

DAUGHERTY RUN RD
(T632) 0521/2490 ==

STATE ST
(SR1029 SEG 0040/2580) 0521/1311 ==

0520/1304 STATE ST
(SR1029 SEG 0040/2580) ==

1 0 00094 0 00 0150+98 129760 FT
LENGTH(AH 3354 BK 2914) 0521/0000 S

129802 FT 1 0 00094 0 00 0150+81
S 0520/0000 LENGTH(AH 3336 BK 2922)

LC TO WARREN COMMONS
(CONN) 0511/0304 ==
WARREN COMMONS DR
(PRDR)
HOSPITAL DR
(GOVT)

WARREN COMMONS DR
(PRDR)
HOSPITAL DR
(GOVT)

BMS EN 61/0062/0510/0000 0511/0196
1 0 00094 0 00 0121+59 126846 FT 0511/0022
NO UNDERPASS INFORMATIO
BMSBG 61/0062/0510/0000
LENGTH(AH 2914 BK 1299) 0511/0000 S

0510/0188
0510/0022
126880 FT

BMS EN 61/0062/0510/0000
1 0 00094 0 00 0121+59
NO UNDERPASS INFORMATIO
BMSBG 61/0062/0510/0000
LENGTH(AH 2922 BK 1339) S

1 0 00094 0 00 0108+32 125547 FT
JACKSON RUN RD
(SR0069 SEG 0010/0000)
JACKSON ST
(SR1029 SEG 0010/0000)

125541 FT

1 0 00094 0 00 0108+32
JACKSON RUN RD
(SR0069 SEG 0010/0000)
JACKSON ST
(SR1029 SEG 0010/0000)

LENGTH(AH 1299 BK 2396) 0501/0000 S
VINE ST
(T489) 0491/1879 ==

0500/0000 S
0490/1869 ==

LENGTH(AH 1339 BK 2370)
VINE ST
(T489)

PLUMBER ST
(T471) 0491/1196 ==
THOMAS AV
(T469) 0491/0838 ==
TIMOTHY AV

0490/1192
0490/0837

PLUMBER ST
(T471)
THOMAS AV
(T469)
TIMOTHY AV

EXTRACT DATE: 12/28/2024 ROADWAY MANAGEMENT SYSTEM PAGE NUMBER: 56
PRINT DATE: 12/30/2024 SLD COUNTY/SR - ANNUAL PRINT COUNTY: WARREN

DIR: B TOTAL LEN: 32.815 MI. DIST: 01-6 SR: 62
LEFT MUN: CONEWANGO T RIGHT MUN: CONEWANGO T

(T461)	0491/0487	==	==	0490/0483	(T461)
VICTOR AV				VICTOR AV	
(T467)	0491/0139	==	==	0490/0136	(T467)
1 0 00094 0 00 0084+51 123151 FT				123171 FT	1 0 00094 0 00 0084+55
LENGTH(AH 2396 BK 2150) 0491/0000	5			5 0490/0000	LENGTH(AH 2370 BK 2128)
BMSSEN 61/0062/0480/0514 0481/0550				0480/0574	BMSSEN 61/0062/0480/0514
1 0 00094 0 00 0068+34					1 0 00094 0 00 0068+34
JACKSON RUN				0480/0514	JACKSON RUN
BMSBG 61/0062/0480/0514 0481/0490				0480/0385	BMSBG 61/0062/0480/0514
					STIEBER RD
STIEBER RD					(T661)
(T661)	0481/0324	==	==	0480/0340	BMSSEN 61/0062/0480/0377
BMSSEN 61/0062/0480/0377 0481/0300					1 0 00094 0 00 0063+11
1 0 00094 0 00 0066+66				0480/0330	FOLLETT RUN
FOLLETT RUN				121043 FT	BMSBG 61/0062/0480/0377
BMSBG 61/0062/0480/0377 0481/0290					1 0 00094 0 00 0063+11
1 0 00094 0 00 0063+11 121001 FT					STATE ST
STATE ST					(T634)
(T634)					FOLLETT RUN RD
FOLLETT RUN RD					(SR1002 SEG 0120/2166)
(SR1002 SEG 0120/2166)					
LENGTH(AH 2150 BK 3200) 0481/0000	5	00	0000	5 0480/0000	LENGTH(AH 2128 BK 3180)
				0470/3037	LC TO STATE ST
					(CONN)
1 0 00094 0 00 0031+31 117801 FT				117863 FT	1 0 00094 0 00 0031+31
CONEWANGO					CONEWANGO
WARREN CITY C				5 0470/0000	WARREN CITY C
LENGTH(AH 3200 BK 1607) 0471/0000	5				LENGTH(AH 3180 BK 1669)
1 0 00094 0 00 0014+92 116194 FT				116194 FT	1 0 00094 0 00 0014+92
SEVENTH AV					SEVENTH AV

[illegible]

EXTRACT DATE: 12/28/2024 ROADWAY MANAGEMENT SYSTEM PAGE NUMBER: 54
PRINT DATE: 12/30/2024 SLD COUNTY/SR - ANNUAL PRINT COUNTY: WARREN

DIR: B TOTAL LEN: 32.815 MI. DIST: 01-6 SR: 62
LEFT MUN: WARREN CITY C RIGHT MUN: WARREN CITY C

	108545 FT	==	==	0426/0484 (CITY)	108545 FT	1 0 00088 0 01 1476+35
		==	==	5 0426/0000 LENGTH (AH 1656 BK 1937)		
			==	0424/1427 (CITY)		
			==	0424/0971 (CITY)		
			==	0424/0321 WETMORE ST (CITY)		
	106608 FT		==	106608 FT 1 0 00088 0 01 1456+98		
PENNSYLVANIA AV				NC PENNSYLVANIA AV		
(SR3024 SEG 0010/0765)	0424/0000	==	==	5 0424/0000 LENGTH (AH 1937 BK 2306)		
			==	0422/1857 (CITY)		
			==	0422/1360 SILL ST (CITY)		
TO 8006/0250 SH						
(CONN)	0422/1166	==	==			
			==	0422/1078 FROM 8006/0500 SH (CONN)		
			==	RAMP C RD		
			==	0422/0924 (SR8006 SEG 0250/0000)		
			==	RAMP D RD		
			==	0422/0890 (SR8006 SEG 0500/0803)		
			==	SR 0006 E/W		
TO 8006/0010 SH			==	0422/0638 OP ID 61/0006/0574/0000		
(CONN)	0422/0351		==	RAMP A RD		
			==	0422/0351 (SR8006 SEG 0750/1236)		
			==	0422/0285 MFC BEGIN = E		
			==	RAMP B RD		
			==	0422/0147 (SR8006 SEG 0010/0000)		
			==	RAMP A SPUR RD		
			==	0422/0090 (SR8006 SEG 0760/0218)		
104302 FT			==	104302 FT 1 0 01094 4 00 0007+35		
			==	NC LU DLOW ST		
			==	INTER-BK BETTS PARK RD (CITY)		
			==	5 0422/0000 LTH AH 002306 BK 001919		
104302 FT			==	104302 FT		
			==	7420/0000 LTH AH 001919 BK 001066		
			==	0410/1066 BROKENSTRAW T		
			==	INTER-AHD RAMP C RD		
			==	0410/1027 (SR8004 SEG 0512/0000)		
			==	0410/1008 BMSSEN 61/0062/0410/0825		
			==	1 0 00093 0 00 1040+47		
			==	SR 0006 WB		

DIR: B TOTAL LEN: 32.815 MI. DIST: 01-6 SR: 62
LEFT MUN: BROKENSTRAW T RIGHT MUN: BROKENSTRAW T

NATIONAL FORGE RD
(SR3022 SEG 0080/3570) 0410/0155
103236 FT

RAMP TO BLAIR CORP RD
(PRDR) 0400/2006

RAMP FROM BLAIR CORP RD
(PRDR) 0400/1721

100099 FT

097305 FT

096126 FT

0410/0888 BMSBG 61/0062/0410/0825
RAMP B RD
(SR8004 SEG 0010/0750)
RAMP E RD

0410/0781 (SR8004 SEG 0750/0000)
0410/0662 BMSSEN 61/0062/0410/0510
1 0 00093 0 00 1037+28

0410/0548 ALLEGHENY RR OR CENT RR
BMSBG 61/0062/0410/0510
OLD ROUTE 6

0410/0155 (FRST)
103236 FT 1 0 00093 0 00 1032+52

5 0410/0000 LENGTH(AH 1066 BK 3137)
0400/3094 BMSSEN 61/0062/0400/2488
BROKENSTRAW

0400/2813 PLEASANT T
1 0 00093 0 00 1025+36
PRIVATE DR

0400/2504 BMSBG 61/0062/0400/2488

0400/1910 RAMP FROM BLAIR CORP RD
(PRDR)
0400/1721 RAMP TO BLAIR CORP RD
(PRDR)

5 100099 FT 1 0 00093 0 00 1001+45
0400/0000 LENGTH(AH 3137 BK 2794)

0390/0266 GRUNDERVILLE RD
(SR2012 SEG 0010/0000)
0390/0022 BMSSEN 61/0062/0390/0000
097305 FT 1 0 00093 0 00 0973+08

5 0390/0000 LENHART RUN
BMSBG 61/0062/0390/0000
LENGTH(AH 2794 BK 1179)

5 096126 FT 1 0 00093 0 00 0961+50
0380/0000 LENGTH(AH 1179 BK 2846)

EXTRACT DATE: 12/28/2024 ROADWAY MANAGEMENT SYSTEM PAGE NUMBER: 52
PRINT DATE: 12/30/2024 SLD COUNTY/SR - ANNUAL PRINT COUNTY: WARREN

DIR: B TOTAL LEN: 32.815 MI. DIST: 01-6 SR: 62
LEFT MUN: PLEASANT T RIGHT MUN: PLEASANT T

RIVER VALLEY RD
(PRDR)

093280 FT

093280 FT 1 0 00093 0 00 0933+04
S 0370/0000 LENGTH(AH 2846 BK 2342)

0360/0942 ==

090938 FT

090938 FT 1 0 00093 0 00 0909+93
S 0360/0000 LENGTH(AH 2342 BK 2045)

088893 FT

088893 FT 1 0 00093 0 00 0889+48
S 0350/0000 LENGTH(AH 2045 BK 2952)

085941 FT

CHARLEY RUN
STRUCTURE LENGTH 12 FT
0340/0975 BMSID 61/0062/0340/0952
085941 FT 1 0 00093 0 00 0859+93
S 0340/0000 LENGTH(AH 2952 BK 2752)

083189 FT

083189 FT 1 0 00093 0 00 0832+27
S 0330/0000 LENGTH(AH 2752 BK 2520)

EXTRACT DATE: 12/28/2024 ROADWAY MANAGEMENT SYSTEM PAGE NUMBER: 51
PRINT DATE: 12/30/2024 SLD COUNTY/SR - ANNUAL PRINT COUNTY: WARREN

DIR: B TOTAL LEN: 32.815 MI. DIST: 01-6 SR: 62
LEFT MUN: PLEASANT T RIGHT MUN: PLEASANT T

080669 FT

080669 FT 1 0 00093 0 00 0807+30
S 0320/0000 LENGTH(AH 2520 BK 1853)
0310/1260 BMSSEN 61/0062/0310/1247
1 0 00093 0 00 0800+96
HEDGE HOG
0310/1247 BMSBG 61/0062/0310/1247

078816 FT

078816 FT 1 0 00093 0 00 0788+49
S 0310/0000 LENGTH(AH 1853 BK 2908)
PLEASANT
0300/2788 WATSON T

075908 FT

075908 FT 1 0 00093 0 00 0759+41
S 0300/0000 LENGTH(AH 2908 BK 2324)

073584 FT

073584 FT 1 0 00093 0 00 0736+41
S 0290/0000 LENGTH(AH 2324 BK 2920)

070664 FT

0280/0017 BMSSEN 61/0062/0280/0000
070664 FT 1 0 00093 0 00 0707+05
CLARK RUN
BMSBG 61/0062/0280/0000
S 0280/0000 LENGTH(AH 2920 BK 2227)

EXTRACT DATE: 12/28/2024 ROADWAY MANAGEMENT SYSTEM PAGE NUMBER: 50
PRINT DATE: 12/30/2024 SLD COUNTY/SR - ANNUAL PRINT COUNTY: WARREN

DIR: B TOTAL LEN: 32.815 MI. DIST: 01-6 SR: 62
LEFT MUN: WATSON T RIGHT MUN: WATSON T

068437 FT

068437 FT 1 0 00093 0 00 0685+24
S 0270/0000 LENGTH(AH 2227 BK 2556)
ALLEG. TRIB.
STRUCTURE LENGTH 8 FT
0260/2183 BMSID 61/0062/0260/2138

065881 FT

065881 FT 1 0 00093 0 00 0659+60
S 0260/0000 LENGTH(AH 2556 BK 2332)
RETAINING WALL END
0250/2298 BMSID 61/0062/0250/2172
RETAINING WALL BEGIN
0250/2147 BMSID 61/0062/0250/2172
RETAINING WALL END
0250/1769 BMSID 61/0062/0250/1692
RETAINING WALL BEGIN
0250/1667 BMSID 61/0062/0250/1692

063549 FT

0250/0939 RETAINING WALL END
BMSID 61/0062/0250/0612
RETAINING WALL BEGIN
0250/0587 BMSID 61/0062/0250/0612
0250/0014 BMSID 61/0062/0250/0000
063549 FT 1 0 00093 0 00 0635+92
SLATER RUN
BMSBG 61/0062/0250/0000
S 0250/0000 LENGTH(AH 2332 BK 2661)

WILDWOOD LN
(PRDR)

0240/0578
060888 FT

060888 FT 1 0 00093 0 00 0609+62
S 0240/0000 LENGTH(AH 2661 BK 2294)

EXTRACT DATE: 12/28/2024 ROADWAY MANAGEMENT SYSTEM PAGE NUMBER: 49
PRINT DATE: 12/30/2024 SLD COUNTY/SR - ANNUAL PRINT COUNTY: WARREN

DIR: B TOTAL LEN: 32.815 MI. DIST: 01-6 SR: 62
LEFT MUN: WATSON T RIGHT MUN: WATSON T

058594 FT

058594 FT 1 0 00093 0 00 0586+68
S 0230/0000 LENGTH(AH 2294 BK 2648)

055946 FT

055946 FT 1 0 00093 0 00 0560+38
S 0220/0000 LENGTH(AH 2648 BK 3684)

0210/2171 RETAINING WALL END
BMSID 61/0062/0210/2513
0210/2000 RETAINING WALL BEGIN
BMSID 61/0062/0210/2513

0210/1018 COBHAM HILL RD
0210/0773 (SR3020 SEG 0010/0000)
BMSID 61/0062/0210/0748
1 0 00093 0 00 0530+67
BULLY RUN

052262 FT

0210/0748 BMSBG 61/0062/0210/0748
052262 FT 1 0 00093 0 00 0523+19
S 0210/0000 LENGTH(AH 3684 BK 1851)

050411 FT

050411 FT 1 0 00093 0 00 0504+68
S 0200/0000 LENGTH(AH 1851 BK 1801)

048610 FT

048610 FT 1 0 00093 0 00 0486+67
S 0190/0000 LENGTH(AH 1801 BK 2734)
WATSON
0180/2538 LIMESTONE T

EXTRACT DATE: 12/28/2024 ROADWAY MANAGEMENT SYSTEM PAGE NUMBER: 48
PRINT DATE: 12/30/2024 SLD COUNTY/SR - ANNUAL PRINT COUNTY: WARREN

DIR: B TOTAL LEN: 32.815 MI. DIST: 01-6 SR: 62
LEFT MUN: WATSON T RIGHT MUN: WATSON T

045876 FT

==

045876 FT 1 0 00093 0 00 0459+22
S 0180/0000 LENGTH(AH 2734 BK 2623)
THOMAS LN
(PRDR)

0170/2164
ALEX MAGEE
STRUCTURE LENGTH 8 FT
BMSID 61/0062/0170/1307

043253 FT

043253 FT 1 0 00093 0 00 0432+92
S 0170/0000 LENGTH(AH 2623 BK 2378)

040875 FT

040875 FT 1 0 00093 0 00 0409+16
S 0160/0000 LENGTH(AH 2378 BK 2585)

038290 FT

0150/0011 BMS EN 61/0062/0150/0000
038290 FT 1 0 00093 0 00 0383+30

WAID RUN
BMSBG 61/0062/0150/0000
S 0150/0000 LENGTH(AH 2585 BK 2264)

VALLEY VIEW LN
(PRDR)

0140/2198

==

036026 FT

036026 FT 1 0 00093 0 00 0360+66
S 0140/0000 LENGTH(AH 2264 BK 2346)

EXTRACT DATE: 12/28/2024 ROADWAY MANAGEMENT SYSTEM PAGE NUMBER: 47
PRINT DATE: 12/30/2024 SLD COUNTY/SR - ANNUAL PRINT COUNTY: WARREN

DIR: B TOTAL LEN: 32.815 MI. DIST: 01-6 SR: 62
LEFT MUN: LIMESTONE T RIGHT MUN: LIMESTONE T

033680 FT

033680 FT 1 0 00093 0 00 0337+55
BIMBER RUN RD
(SR3018 SEG 0010/0000)
S 0130/0000 LENGTH(AH 2346 BK 3815)
BIMBER RUN
STRUCTURE LENGTH 12 FT
0120/3732 BMSID 61/0062/0120/3695

029865 FT

029865 FT 1 0 00093 0 00 0299+63
S 0120/0000 LENGTH(AH 3815 BK 1921)

027944 FT

027944 FT 1 0 00093 0 00 0279+87
S 0110/0000 LENGTH(AH 1921 BK 2201)
RETAINING WALL END
0100/1472 BMSID 61/0062/0100/1070
RETAINING WALL BEGIN
0100/1070 BMSID 61/0062/0100/1070

025743 FT

025743 FT 1 0 00093 0 00 0257+86
S 0100/0000 LENGTH(AH 2201 BK 1509)

024234 FT

024234 FT 1 0 00093 0 00 0242+77
S 0094/0000 LENGTH(AH 1509 BK 2817)

EXTRACT DATE: 12/28/2024 ROADWAY MANAGEMENT SYSTEM PAGE NUMBER: 46
PRINT DATE: 12/30/2024 SLD COUNTY/SR - ANNUAL PRINT COUNTY: WARREN

DIR: B TOTAL LEN: 32.815 MI. DIST: 01-6 SR: 62
LEFT MUN: LIMESTONE T RIGHT MUN: LIMESTONE T

1 0 00093 0 00 0214+60 021417 FT
BUCKINGHAM ST
(SR0127 SEG 0110/1259) 0090/0000

HILL DR
(T422)

0080/1289

017800 FT

GRAVEL GULCH LN
(PRDR)

0070/0653

015577 FT

013098 FT

010342 FT

021417 FT

5 0090/0000 LENGTH(AH 2817 BK 3617)

0080/2945 RT 337
(SR3005 SEG 0010/0000)

017800 FT 1 0 00093 0 00 0178+39
5 0080/0000 LENGTH(AH 3617 BK 2223)

0070/0912 BMSEN 61/0062/0070/0928
1 0 00093 0 00 0155+97
MYRES RUN
0070/0900 BMSBG 61/0062/0070/0928

015577 FT 1 0 00093 0 00 0155+97
5 0070/0000 LENGTH(AH 2223 BK 2479)

ALLEGHNEY TR
STRUCTURE LENGTH 8 FT
0060/1027 BMSID 61/0062/0060/1027

013098 FT 1 0 00093 0 00 0131+32
5 0060/0000 LENGTH(AH 2479 BK 2756)

010342 FT 1 0 00093 0 00 0103+71

EXTRACT DATE: 12/28/2024 ROADWAY MANAGEMENT SYSTEM PAGE NUMBER: 45
PRINT DATE: 12/30/2024 SLD COUNTY/SR - ANNUAL PRINT COUNTY: WARREN

DIR: B TOTAL LEN: 32.815 MI. DIST: 01-6 SR: 62
LEFT MUN: LIMESTONE T RIGHT MUN: LIMESTONE T

008002 FT

0050/0000 LENGTH(AH 2756 BK 2340)

0040/0015 BMS EN 61/0062/0040/0000
008002 FT 1 0 00093 0 00 0080+31
DALE RUN

0040/0000 BMSBG 61/0062/0040/0000
LENGTH(AH 2340 BK 2862)

005140 FT

005140 FT 1 0 00093 0 00 0051+72
RED HOUSE HILL RD
(T416)

0030/0000 LENGTH(AH 2862 BK 2187)

002953 FT

002953 FT 1 0 00093 0 00 0029+22
DUNN RUN
STRUCTURE LENGTH 10 FT
BMSID 61/0062/0020/0000

0020/0000 LENGTH(AH 2187 BK 2953)

000000 FT

000000 FT 1 0 00093 0 00 0000+00
NC SR 0062 SH
INTER-BK SR 0062 SH
(SR0062 SEG 0320/2460)
MFC BEGIN = B
BK-FOREST (27)

0010/0000 LENGTH(AH 2953 BK 0000)

EXTRACT DATE: 12/28/2024 ROADWAY MANAGEMENT SYSTEM PAGE NUMBER: 44
PRINT DATE: 12/30/2024 SLD COUNTY/SR - ANNUAL PRINT COUNTY: WARREN
DIR: B TOTAL LEN: 12.436 MI. DIST: 01-6 SR: 59
LEFT MUN: MEAD T RIGHT MUN: MEAD T

065662 FT

065662 FT AH-MCKEAN (42)
INTER-AHD SR 0059 SH
0270/3466 (SR0059 SEG 0010/0000)

062196 FT

062196 FT 1 0 00209 0 01 0599+18
5 0270/0000 LENGTH(AH 3466 BK 3582)

058614 FT

058614 FT 1 0 00209 0 01 0563+61
5 0260/0000 LENGTH(AH 3582 BK 2391)

EXTRACT DATE: 12/28/2024 ROADWAY MANAGEMENT SYSTEM PAGE NUMBER: 43
PRINT DATE: 12/30/2024 SLD COUNTY/SR - ANNUAL PRINT COUNTY: WARREN

DIR: B TOTAL LEN: 12.436 MI. DIST: 01-6 SR: 59
LEFT MUN: MEAD T RIGHT MUN: MEAD T

KINZUA MARINA RD
(GOVT)

056223 FT

0240/2011

==

==

056223 FT 1 0 00209 0 01 0539+82
S 0250/0000 LENGTH(AH 2391 BK 2341)

0240/1375 KINZUA BEACH RD
(GOVT)

053882 FT

053882 FT 1 0 00209 0 01 0516+19
S 0240/0000 LENGTH(AH 2341 BK 1906)
0230/1897 BMSSEN 61/0059/0230/0063

051976 FT

0230/0084 1 0 00209 0 01 0498+07
051976 FT KINZUA RES.
BMSBG 61/0059/0230/0063
1 0 00209 0 01 0497+25
LONGHOUSE SCENIC DR
(FRST)
S 0230/0000 LENGTH(AH 1906 BK 2214)

KINZUA POINT
(GOVT)

0220/1796

==

==

049762 FT

049762 FT 1 0 00209 0 01 0475+07
S 0220/0000 LENGTH(AH 2214 BK 1893)

047869 FT

0210/0606 BMSSEN 61/0059/0210/0000
047869 FT 1 0 00209 0 01 0456+14
JAKES RUN
BMSBG 61/0059/0210/0000
S 0210/0000 LENGTH(AH 1893 BK 2675)
#507 FORESTRY RD
(FRST)
0200/2549

EXTRACT DATE: 12/28/2024 ROADWAY MANAGEMENT SYSTEM PAGE NUMBER: 42
PRINT DATE: 12/30/2024 SLD COUNTY/SR - ANNUAL PRINT COUNTY: WARREN

DIR: B TOTAL LEN: 12.436 MI. DIST: 01-6 SR: 59
LEFT MUN: MEAD T RIGHT MUN: MEAD T

045194 FT

045194 FT 1 0 00209 0 01 0430+07
S 0200/0000 LENGTH(AH 2675 BK 2510)

042684 FT

042684 FT 1 0 00209 0 01 0404+61
S 0190/0000 LENGTH(AH 2510 BK 2607)

040077 FT

040077 FT 1 0 00209 0 01 0378+57
S 0180/0000 LENGTH(AH 2607 BK 1957)

038120 FT

038120 FT 1 0 00209 0 01 0358+97
S 0170/0000 LENGTH(AH 1957 BK 2460)

ALLEGHENY TR
STRUCTURE LENGTH 10 FT
0160/1293 BMSID 61/0059/0160/1293

035660 FT

035660 FT 1 0 00209 0 01 0334+37
S 0160/0000 LENGTH(AH 2460 BK 2492)

KINZUA DAM
(GOVT)

0150/1797 ==

W0150/0676 RWIS SITE/AT KINZUA DAM

EXTRACT DATE: 12/28/2024 ROADWAY MANAGEMENT SYSTEM PAGE NUMBER: 41
PRINT DATE: 12/30/2024 SLD COUNTY/SR - ANNUAL PRINT COUNTY: WARREN

DIR: B TOTAL LEN: 12.436 MI. DIST: 01-6 SR: 59
LEFT MUN: MEAD T RIGHT MUN: MEAD T

	033168 FT				033168 FT 1 0 00209 0 01 0309+45 S 0150/0000 LENGTH(AH 2492 BK 2818)
BIG BEND ACCESS AREA (GOVT)	0140/1254	==			
	030350 FT				030350 FT 1 0 00209 0 01 0281+27 S 0140/0000 LENGTH(AH 2818 BK 2043)
	028307 FT				028307 FT 1 0 00209 0 01 0260+84 S 0130/0000 LENGTH(AH 2043 BK 2611)
	025696 FT				025696 FT 1 0 00209 0 01 0234+73 S 0120/0000 LENGTH(AH 2611 BK 2584)
	023112 FT				023112 FT 1 0 00209 0 01 0208+89 S 0110/0000 LENGTH(AH 2584 BK 2304)
	020808 FT				020808 FT 1 0 00209 0 01 0185+85 S 0100/0000 LENGTH(AH 2304 BK 2653)

EXTRACT DATE: 12/28/2024 ROADWAY MANAGEMENT SYSTEM PAGE NUMBER: 40
PRINT DATE: 12/30/2024 SLD COUNTY/SR - ANNUAL PRINT COUNTY: WARREN

DIR: B TOTAL LEN: 12.436 MI. DIST: 01-6 SR: 59
LEFT MUN: MEAD T RIGHT MUN: MEAD T

LEDA LN
(PRDR)

018155 FT

018155 FT 1 0 00209 0 01 0159+32
S 0090/0000 LENGTH(AH 2653 BK 2206)

015949 FT

015949 FT 1 0 00209 0 01 0137+26
S 0080/0000 LENGTH(AH 2206 BK 2032)

0070/0530
013917 FT

==

0070/0010 BMS EN 61/0059/0070/0000
013917 FT 1 0 00209 0 01 0116+84
WARD RUN
BMSBG 61/0059/0070/0000
S 0070/0000 LENGTH(AH 2032 BK 1629)

012288 FT

012288 FT 1 0 00209 0 01 0100+50
S 0060/0000 LENGTH(AH 1629 BK 2318)

009970 FT

009970 FT 1 0 00209 0 01 0077+32
S 0050/0000 LENGTH(AH 2318 BK 2810)

007160 FT

007160 FT 1 0 00209 0 01 0049+45
S 0040/0000 LENGTH(AH 2810 BK 2509)

EXTRACT DATE: 12/28/2024 ROADWAY MANAGEMENT SYSTEM PAGE NUMBER: 39
PRINT DATE: 12/30/2024 SLD COUNTY/SR - ANNUAL PRINT COUNTY: WARREN

DIR: B TOTAL LEN: 12.436 MI. DIST: 01-6 SR: 59
LEFT MUN: MEAD T RIGHT MUN: MEAD T

004651 FT

004651 FT 1 0 00209 0 01 0024+36
5 0030/0000 LENGTH(AH 2509 BK 2392)
0020/2251 KECK ST
(T417)

==

==

0020/1051 EATON DR
(T415)

==

0020/0192 BROWN RUN RD
(SR2010 SEG 0010/0000)
0020/0114 BMSBN 61/0059/0020/0120
1 0 00209 0 01 0000+00

==

0020/0081 BROWNS RUN
BMSBG 61/0059/0020/0120
LC FROM KEENAN ST

==

002259 FT

0020/0054 (CONN)
002259 FT 1 0 00209 0 01 0000+00
KEENAN ST
(T413)

==

5 0020/0000 LENGTH(AH 2392 BK 2259)
LC TO KEENAN ST

==

0010/2162 (CONN)
0010/2156 BMSBN 61/0059/0010/2151
1 0 00209 0 00 0000+00

==

0010/2126 MORRISON RUN
BMSBG 61/0059/0010/2151
WARR PENN LN

==

0010/1860 (PRDR)

==

0010/1157 ROGERS LN
(PRDR)

==

000000 FT

0010/0119 FROM 0006/0650 SH
(CONN)
000000 FT 1 0 00209 0 00 0000+00
GRAND ARMY OF THE REP H
(SR0006 SEG 0650/0000)
NC KINZUA RD

GRAND ARMY OF THE REP H
(SR0006 SEG 0650/0000) 0010/0000

5 0010/0000 MFC BEGIN = C
LENGTH(AH 2259 BK 0000)

EXTRACT DATE: 12/28/2024 ROADWAY MANAGEMENT SYSTEM PAGE NUMBER: 38
PRINT DATE: 12/30/2024 SLD COUNTY/SR - ANNUAL PRINT COUNTY: WARREN

DIR: B TOTAL LEN: 27.738 MI. DIST: 01-6 SR: 27
LEFT MUN: SUGAR GROVE T RIGHT MUN: SUGAR GROVE T

146459 FT

146459 FT JACKSON RUN RD
0590/2531 (SR0069 SEG 0220/0000)
FRAZIER LN
0590/2033 (PRDR)
FRAZIER LN
0590/1852 (PRDR)
0590/1476 BMSSEN 61/0027/0590/1463
2 0 61024 0 00 0162+93
BR OF JACKSON RUN
0590/1463 BMSBG 61/0027/0590/1463

143928 FT

0590/0020 BMSSEN 61/0027/0590/0000
143928 FT 2 0 61024 0 00 0148+33
JACKSON RUN
BMSBG 61/0027/0590/0000
5 0590/0000 LENGTH(AH 2531 BK 2585)

2 0 61024 0 00 0122+30 141343 FT
SWEDE HOLLOW RD
(T550) 0580/0000

141343 FT LEE JOHNSON RD
(SR4010 SEG 0010/0000)
5 0580/0000 LENGTH(AH 2585 BK 2736)

EXTRACT DATE: 12/28/2024 ROADWAY MANAGEMENT SYSTEM PAGE NUMBER: 37
PRINT DATE: 12/30/2024 SLD COUNTY/SR - ANNUAL PRINT COUNTY: WARREN

DIR: B TOTAL LEN: 27.738 MI. DIST: 01-6 SR: 27
LEFT MUN: SUGAR GROVE T RIGHT MUN: SUGAR GROVE T

2 0 61024 0 00 0094+77 138607 FT
DEER RUN ROAD
(T453) 0570/0000

136668 FT

134452 FT

131818 FT

2 0 61024 0 00 0000+00 129135 FT
HAZELTINE HOLLOW RD
(SR4011 SEG 0010/0000) 0530/0000

138607 FT

0570/0000 LENGTH(AH 2736 BK 1939)

136668 FT 2 0 61024 0 00 0075+38
0560/0000 LENGTH(AH 1939 BK 2216)

0550/0032
134452 FT

BMSBN 61/0027/0550/0000
BRIDGE POSTED (TONS)
2 0 61024 0 00 0053+11
SGL 24 COMB 36
MATTHEWS RUN
BMSBG 61/0027/0550/0000
0550/0000 LENGTH(AH 2216 BK 2634)

131818 FT 2 0 61024 0 00 0027+28
0540/0000 LENGTH(AH 2634 BK 2683)

0530/0983 FIDDLER HILL RD
(T569)

0530/0071
129135 FT
SUGAR GROVE
BROKENSTRAW T

0530/0000 LENGTH(AH 2683 BK 3535)

EXTRACT DATE: 12/28/2024 ROADWAY MANAGEMENT SYSTEM PAGE NUMBER: 36
PRINT DATE: 12/30/2024 SLD COUNTY/SR - ANNUAL PRINT COUNTY: WARREN

DIR: B TOTAL LEN: 27.738 MI. DIST: 01-6 SR: 27
LEFT MUN: BROKENSTRAW T RIGHT MUN: BROKENSTRAW T

RBR

RBR

0520/3389 BMS EN 61/0027/0520/3359
1 1 04014 0 00 0207+46
P3
HAZELTIME HOLLOW RUN
0520/3359 BMSBG 61/0027/0520/3359

125600 FT

125600 FT 1 1 04014 0 00 0173+87
5 0520/0000 LENGTH(AH 3535 BK 3433)

TELIC RUN RD
(T432)

0510/1202

==

0510/1093 BMS EN 61/0027/0510/1069
1 1 04014 0 00 0150+38
TELICK RUN
0510/1069 BMSBG 61/0027/0510/1069

122167 FT

122167 FT 1 1 04014 0 00 0139+69
5 0510/0000 LENGTH(AH 3433 BK 3420)

118747 FT

118747 FT 1 1 04014 0 00 0105+64
NC MATHEWS RUN RD
5 0500/0000 LENGTH(AH 3420 BK 3499)

MURRAY HILL RD

EXTRACT DATE: 12/28/2024 ROADWAY MANAGEMENT SYSTEM PAGE NUMBER: 35
PRINT DATE: 12/30/2024 SLD COUNTY/SR - ANNUAL PRINT COUNTY: WARREN

DIR: B TOTAL LEN: 27.738 MI. DIST: 01-6 SR: 27
LEFT MUN: BROKENSTRAW T RIGHT MUN: BROKENSTRAW T

(T430)	0490/2304	==	0490/2116	BMS EN 61/0027/0490/2098
				1 1 04014 0 00 0091+60
			0490/2098	BROWNS RUN
				BMSBG 61/0027/0490/2098
	115248 FT		115248 FT	1 1 04014 0 00 0070+62
				NC MATTHEWS RUN RD
			5 0490/0000	LENGTH(AH 3499 BK 3383)
	111865 FT		111865 FT	1 1 04014 0 00 0036+88
			5 0480/0000	LENGTH(AH 3383 BK 3686)
				BROKENSTRAW
			0470/3638	YOUNGSVILLE B
NINTH ST	0470/3355	==		
(BORO)				
EIGHTH ST	0470/2662	==		
(BORO)				
SEVENTH ST	0470/2189	==		
(BORO)				
SIXTH ST	0470/1750	==		
(BORO)				
FIFTH ST		==	0470/1488	COLEMAN AL
(BORO)	0470/1411	==		(BORO)
FOURTH ST	0470/1047	==		
(BORO)				
THIRD ST		==	0470/0978	ELM ST
(BORO)	0470/0676	==		(BORO)
SECOND ST		==		
(BORO)	0470/0351	==	0470/0351	HIGHLAND AV
	108179 FT		108179 FT	(SR4013 SEG 0010/0000)
				1 1 04014 0 00 0000+00
				EAST MAIN ST

EXTRACT DATE: 12/28/2024 ROADWAY MANAGEMENT SYSTEM PAGE NUMBER: 34
PRINT DATE: 12/30/2024 SLD COUNTY/SR - ANNUAL PRINT COUNTY: WARREN

DIR: B TOTAL LEN: 27.738 MI. DIST: 01-6 SR: 27
LEFT MUN: YOUNGSVILLE B RIGHT MUN: YOUNGSVILLE B

BROAD ST
(BORO)
HIGH ST
(BORO)

0460/1870

0460/1708

WATER ST
(BORO)

0460/0774

105673 FT

GRAND ARMY OF THE REP H
(SR0006 SEG 0340/0000)

0450/2333

ROSS ST
(T523)
CHURCH ST
(T382)

0450/0890

0450/0390
103340 FT

DALRYMPLE ST
(SR3007 SEG 0290/0000)

0450/0000

0470/0000 (SR3022 SEG 0010/0000)
LENGTH(AH 3686 BK 2506)

0460/0843 HAZARD PL
(BORO)

0460/0177 FROM 0006/0401 SH
105673 FT (CONN)
1 0 00088 0 00 1001+34
GRAND ARMY OF THE REP H
(SR0006 SEG 0400/0000)

INTER-BK OLD PITTSFIELD RD
(SR3016 SEG 0040/3705)
GRAND ARMY OF THE REP H
(SR0006 SEG 0400/0000)
0460/0000 LTH AH 002506 BK 000100
105673 FT

7454/0000 LTH AH 000100 BK 002333
INTER-AHD GRAND ARMY OF THE REP H
(SR0006 SEG 0340/0000)
0450/2333 PITTSFIELD T
0450/1918 OLD PITTSFIELD RD
(T443)

103340 FT 1 0 00089 0 03 1032+16
NC MA IN ST
DAVEY HILL RD
(SR3007 SEG 0290/0000)

0450/0000 LENGTH(AH 2333 BK 2214)
0440/1957 BMSBN 61/0027/0440/1839
1 0 00089 0 03 1009+87
LITTLE BROKENSTRAW CREE
0440/1817 BMSBG 61/0027/0440/1839

EXTRACT DATE: 12/28/2024 ROADWAY MANAGEMENT SYSTEM PAGE NUMBER: 33
PRINT DATE: 12/30/2024 SLD COUNTY/SR - ANNUAL PRINT COUNTY: WARREN

DIR: B TOTAL LEN: 27.738 MI. DIST: 01-6 SR: 27
LEFT MUN: PITTSFIELD T RIGHT MUN: PITTSFIELD T

HICKORY LN
(T445)

101126 FT

101126 FT 1 0 00089 0 03 1009+87
S 0440/0000 LENGTH(AH 2214 BK 2447)

0430/1481 ==

098679 FT

098679 FT 1 0 00089 0 03 0985+56
S 0430/0000 LENGTH(AH 2447 BK 2705)

095974 FT

0420/0011 BMS EN 61/0027/0420/0000
095974 FT 1 0 00089 0 03 0958+34
BROKSTRAW BR
S 0420/0000 BMSBG 61/0027/0420/0000
LENGTH(AH 2705 BK 2104)

093870 FT

093870 FT 1 0 00089 0 02 0934+73
S 0410/0000 LENGTH(AH 2104 BK 2497)

091373 FT

091373 FT 1 0 00089 0 02 0909+76
S 0400/0000 LENGTH(AH 2497 BK 2396)

088977 FT

0390/0052 BMS EN 61/0027/0390/0000
088977 FT 1 0 00089 0 02 0885+79
BLUE EYE RUN

EXTRACT DATE: 12/28/2024 ROADWAY MANAGEMENT SYSTEM PAGE NUMBER: 32
PRINT DATE: 12/30/2024 SLD COUNTY/SR - ANNUAL PRINT COUNTY: WARREN

DIR: B TOTAL LEN: 27.738 MI. DIST: 01-6 SR: 27
LEFT MUN: PITTSFIELD T RIGHT MUN: PITTSFIELD T

MOORE LN
(PRDR)

0380/1671

1 0 00089 0 02 0865+45 086873 FT
SR 0426 SH
(SR0426 SEG 0004/0000) 0380/0000
SR 0426 SH
(SR0426 SEG 0005/0000) 0370/2088
FOR SR 0426 AND 0027
(CONN) 0370/1789

1 0 00089 0 02 0841+37 084522 FT
EXTENSION RD
(T432) 0370/0000

BAILEY LN
(T431)

0360/1528

1 0 00089 0 02 0822+39 082633 FT
HAMILTON RD
(T378) 0360/0000

1 0 00089 0 02 0795+35 079948 FT
HOSNER RUN RD
(T394) 0350/0000

0390/0000 BMSBG 61/0027/0390/0000
LENGTH(AH 2396 BK 2104)

086873 FT
0380/0000 LENGTH(AH 2104 BK 2351)

0370/1659 BMSEN 61/0027/0370/1488
1 0 00089 0 02 0856+06
ALLEGHENY RR OR CENT RR
0370/1488 BMSBG 61/0027/0370/1488

084522 FT KANE RD
(SR3014 SEG 0010/0000)
0370/0000 LENGTH(AH 2351 BK 1889)
FOR SR 0027 AND 3014
0360/1727 (CONN)

0360/0928 BMSEN 61/0027/0360/0796
1 0 00089 0 02 0830+23
BIG BROKENST
0360/0796 BMSBG 61/0027/0360/0796
DEPOT ST
0360/0404 (T380)
082633 FT

0360/0000 LENGTH(AH 1889 BK 2685)

079948 FT MARSHIANNE RD
(T395)
0350/0000 LENGTH(AH 2685 BK 1624)
0340/1492 BMSEN 61/0027/0340/1432

EXTRACT DATE: 12/28/2024 ROADWAY MANAGEMENT SYSTEM PAGE NUMBER: 31
PRINT DATE: 12/30/2024 SLD COUNTY/SR - ANNUAL PRINT COUNTY: WARREN

DIR: B TOTAL LEN: 27.738 MI. DIST: 01-6 SR: 27
LEFT MUN: PITTSFIELD T RIGHT MUN: PITTSFIELD T

1 0 00089 0 02 0779+19 078324 FT
MICKLE HILL RD
(SR3008 SEG 0170/3910) 0340/0000

1 0 00089 0 02 0747+35 075143 FT
SHELL RD
(T397) 0330/0000

HILL RD
(T396) 0320/0834
071815 FT

1 0 00089 0 02 0793+44
HOSMER RUN
0340/1432 BMSBG 61/0027/0340/1432

078324 FT
5 0340/0000 LENGTH(AH 1624 BK 3181)

0330/2554 BMSBG 61/0027/0330/2548
1 0 00089 0 02 0764+26
GARLAND RUN

0330/2543 BMSBG 61/0027/0330/2548

0330/1744 BMSBG 61/0027/0330/1702
1 0 00089 0 02 0764+26
GARLAND RUN

0330/1702 BMSBG 61/0027/0330/1702

075143 FT
5 0330/0000 LENGTH(AH 3181 BK 3328)

071815 FT 1 0 00089 0 02 0714+06
5 0320/0000 LENGTH(AH 3328 BK 3323)

0310/1202 BMSBG 61/0027/0310/1191
1 0 00089 0 02 0692+81
GARLAND RUN

0310/1191 BMSBG 61/0027/0310/1191

EXTRACT DATE: 12/28/2024 ROADWAY MANAGEMENT SYSTEM PAGE NUMBER: 30
PRINT DATE: 12/30/2024 SLD COUNTY/SR - ANNUAL PRINT COUNTY: WARREN

DIR: B TOTAL LEN: 27.738 MI. DIST: 01-6 SR: 27
LEFT MUN: PITTSFIELD T RIGHT MUN: PITTSFIELD T

TORPEDO RD (T393)	068492 FT 0310/0000	==	068492 FT 1 0 00089 0 02 0680+73 ROSS HILL RD (SR3011 SEG 0170/1391) LENGTH(AH 3323 BK 2741)
	065751 FT		065751 FT 1 0 00089 0 02 0653+32 0300/0000 LENGTH(AH 2741 BK 2019)
PENNDOT STOCKPILE 4 (GOVT)	0290/0225 063732 FT	==	063732 FT 1 0 00089 0 02 0633+13 PITTSFIELD DEERFIELD T 0290/0000 LENGTH(AH 2019 BK 1913)
	061819 FT		061819 FT 1 0 00089 0 02 0614+72 0280/0000 LENGTH(AH 1913 BK 1910)
	059909 FT		059909 FT 1 0 00089 0 02 0595+22 TIDIOUTE CREEK RD (SR3009 SEG 0140/2299) 0270/0000 LENGTH(AH 1910 BK 2038)
	057871 FT		057871 FT 1 0 00089 0 02 0574+88 0260/0000 LENGTH(AH 2038 BK 1996)

EXTRACT DATE: 12/28/2024 ROADWAY MANAGEMENT SYSTEM PAGE NUMBER: 29
PRINT DATE: 12/30/2024 SLD COUNTY/SR - ANNUAL PRINT COUNTY: WARREN

DIR: B TOTAL LEN: 27.738 MI. DIST: 01-6 SR: 27
LEFT MUN: DEERFIELD T RIGHT MUN: DEERFIELD T

	055875 FT		055875 FT	1 0 00089 0 02 0554+80
				DEERFIELD
				ELDRED T
			0250/0000	LENGTH(AH 1996 BK 2606)
NEWTON RD (T381)	0240/1583	==		
		==	0240/1165	BROWN RD (T380)
	053269 FT		0240/0031	BMS EN 61/0027/0240/0000
			053269 FT	1 0 00089 0 02 0528+67
				CALDWELL CK.
			0240/0000	BMSBG 61/0027/0240/0000
				LENGTH(AH 2606 BK 3118)
	050151 FT		050151 FT	1 0 00089 0 02 0497+60
			0230/0000	LENGTH(AH 3118 BK 1794)
	048357 FT		048357 FT	1 0 00089 0 02 0479+45
				BUCKLEY RD
				(T373)
		==	0220/0000	LENGTH(AH 1794 BK 2944)
PENNDOT STOCKPILE 8 (GOVT)	0210/0675	==		
1 0 00089 0 02 0450+12	045413 FT		045413 FT	
SANFORD RD				
(SR3015 SEG 0010/0000)	0210/0000	==	0210/0000	LENGTH(AH 2944 BK 3122)

EXTRACT DATE: 12/28/2024 ROADWAY MANAGEMENT SYSTEM PAGE NUMBER: 28
PRINT DATE: 12/30/2024 SLD COUNTY/SR - ANNUAL PRINT COUNTY: WARREN

DIR: B TOTAL LEN: 27.738 MI. DIST: 01-6 SR: 27
LEFT MUN: ELDRED T RIGHT MUN: ELDRED T

042291 FT

042291 FT 1 0 00089 0 02 0418+95
NC SR 0027 SH
[S] 0200/0000 LENGTH(AH 3122 BK 3461)

MILL ST
(T669)
ELDRED CENTER ST
(T316)
GOODWILL ST
(T671)

038830 FT
0190/0000 ==
0180/1261 ==
0180/0923 ==

038830 FT 1 0 00089 0 02 0384+40
NC GRAND ST
[S] 0190/0000 LENGTH(AH 3461 BK 1556)

037274 FT

037274 FT 1 0 00089 0 02 0368+80
CHURCH HILL RD
(T371)
[S] 0180/0000 LENGTH(AH 1556 BK 2760)

DUNDERDALE CREEK
STRUCTURE LENGTH 27 FT
0170/1914 BMSID 61/0027/0170/1914

1 0 00089 0 02 0341+00 034514 FT
CHAPPEL HILL RD
(T355) 0170/0000

034514 FT EMERSON HILL RD
(T359)
[S] 0170/0000 LENGTH(AH 2760 BK 1883)

EXTRACT DATE: 12/28/2024 ROADWAY MANAGEMENT SYSTEM PAGE NUMBER: 27
PRINT DATE: 12/30/2024 SLD COUNTY/SR - ANNUAL PRINT COUNTY: WARREN

DIR: B TOTAL LEN: 27.738 MI. DIST: 01-6 SR: 27
LEFT MUN: ELDRED T RIGHT MUN: ELDRED T

032631 FT		032631 FT	1 0 00089 0 02 0322+17 ELDRED SOUTHWEST T
	- -	0160/0000	LENGTH(AH 1883 BK 2233)
	= =	0150/1522	GOODWILL HILL RD (T314)
030398 FT		030398 FT	1 0 00089 0 02 0299+84
		0150/0000	LENGTH(AH 2233 BK 2503)
027895 FT		027895 FT	1 0 00089 0 02 0274+82
		0140/0000	LENGTH(AH 2503 BK 1723)
026172 FT		026172 FT	1 0 00089 0 02 0257+59 SELKIRK RD
SELKIRK RD (SR3004 SEG 0110/2540)	= =	0130/0000	(T315) LENGTH(AH 1723 BK 2265)
	= =	0120/0749	GOODWILL HILL RD (T314)
023907 FT		023907 FT	1 0 00089 0 02 0235+02
		0120/0000	LENGTH(AH 2265 BK 1879)
1 0 00089 0 02 0216+20		022028 FT	
HUNTER SCHOOL RD (T308)	= =	0110/0000	LENGTH(AH 1879 BK 2138)

EXTRACT DATE: 12/28/2024 ROADWAY MANAGEMENT SYSTEM PAGE NUMBER: 26
PRINT DATE: 12/30/2024 SLD COUNTY/SR - ANNUAL PRINT COUNTY: WARREN

DIR: B TOTAL LEN: 27.738 MI. DIST: 01-6 SR: 27
LEFT MUN: SOUTHWEST T RIGHT MUN: SOUTHWEST T

COLORADO RD (T309)	019890 FT 0100/0000	==	==	019890 FT 1 0 00089 0 01 0196+96 COLORADO RD (T309) 5 0100/0000 LENGTH(AH 2138 BK 2249)
	017641 FT			017641 FT 1 0 00089 0 01 0174+71 5 0090/0000 LENGTH(AH 2249 BK 2357)
	015284 FT			015284 FT 1 0 00089 0 01 0151+14 DRAINAGE STRUCTURE LENGTH 5 FT BMSID 61/0027/0080/0000 5 0080/0000 LENGTH(AH 2357 BK 3236)
1 0 00089 0 01 0118+85 012048 FT HUNTER SCHOOL RD (T308)	0070/0000	==	==	012048 FT HUNTER SCHOOL RD (T308) 5 0070/0000 LENGTH(AH 3236 BK 2601)
	009447 FT		==	0060/1069 CHENEY RD (T307) 009447 FT 1 0 00089 0 01 0093+34 5 0060/0000 LENGTH(AH 2601 BK 1854)

EXTRACT DATE: 12/28/2024 ROADWAY MANAGEMENT SYSTEM PAGE NUMBER: 25
PRINT DATE: 12/30/2024 SLD COUNTY/SR - ANNUAL PRINT COUNTY: WARREN

DIR: B TOTAL LEN: 27.738 MI. DIST: 01-6 SR: 27
LEFT MUN: SOUTHWEST T RIGHT MUN: SOUTHWEST T

007593 FT

007593 FT 1 0 00089 0 01 0074+80
S 0050/0000 LENGTH(AH 1854 BK 2499)

005094 FT

005094 FT 1 0 00089 0 01 0049+73
S 0040/0000 LENGTH(AH 2499 BK 3418)

THOMPSON LN
(PRDR)

0030/0430
001676 FT

0030/0501 TIDIOUTE ENTERPRISE RD
(SR3002 SEG 0050/0000)

001676 FT 1 0 00089 0 01 0015+73
S 0030/0000 LENGTH(AH 3418 BK 0286)
0020/0148 BMS EN 61/0027/0020/0068

2 0 61001 0 00 0107+80 001390 FT
ENTERPRISE RD
(SR3002 SEG 0040/1808) 0020/0000

0020/0068 PINE CREEK
001390 FT BMS BG 61/0027/0020/0068

S 0020/0000 LENGTH(AH 0286 BK 1390)
PINE CK. BR.
STRUCTURE LENGTH 21 FT
0010/1303 BMS ID 61/0027/0010/1303

000000 FT

000000 FT 1 0 00089 0 00 0000+00
NC SR 0027 SH
INTER-BK SR 0027 SH
(SR0027 SEG 0290/1432)
MFC BEGIN = C
BK-VENANGO (60)
S 0010/0000 LENGTH(AH 1390 BK 0000)

EXTRACT DATE: 12/28/2024 ROADWAY MANAGEMENT SYSTEM PAGE NUMBER: 24
PRINT DATE: 12/30/2024 SLD COUNTY/SR - ANNUAL PRINT COUNTY: WARREN

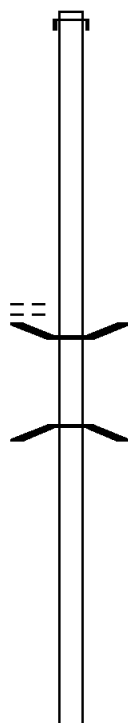
DIR: B TOTAL LEN: 46.538 MI. DIST: 01-6 SR: 6
LEFT MUN: SHEFFIELD T RIGHT MUN: SHEFFIELD T

245720 FT

245653 FT AH-MCKEAN (42)
INTER-AHD MAIN ST
0970/3759 (SR0006 SEG 0010/0000)

FORESTRY RD
(FRST)

0970/0305
241961 FT



0970/0014 BMS EN 61/0006/0970/0000
241894 FT 1 0 00095 0 03 0939+03
2 MI. RUN BR
BMSBG 61/0006/0970/0000
5 0970/0000 LENGTH(AH 3759 BK 1417)

240544 FT

240477 FT 1 0 00095 0 03 0924+86
5 0960/0000 LENGTH(AH 1417 BK 2450)

EXTRACT DATE: 12/28/2024 ROADWAY MANAGEMENT SYSTEM PAGE NUMBER: 23
PRINT DATE: 12/30/2024 SLD COUNTY/SR - ANNUAL PRINT COUNTY: WARREN

DIR: B TOTAL LEN: 46.538 MI. DIST: 01-6 SR: 6
LEFT MUN: SHEFFIELD T RIGHT MUN: SHEFFIELD T

238094 FT

238027 FT 1 0 00095 0 03 0900+36
S 0950/0000 LENGTH(AH 2450 BK 2514)

235580 FT

235513 FT 1 0 00095 0 03 0875+36
S 0940/0000 LENGTH(AH 2514 BK 2498)

FORESTRY RD
(FRST)

0930/0675

==

233082 FT

233015 FT 1 0 00095 0 03 0850+38
S 0930/0000 LENGTH(AH 2498 BK 2349)

230733 FT

0920/0015 BMS EN 61/0006/0920/0000
230666 FT 1 0 00095 0 03 0826+92
ROYSTONE RUN
S 0920/0000 BMSBG 61/0006/0920/0000
LENGTH(AH 2349 BK 2597)

228136 FT

228069 FT 1 0 00095 0 02 0800+79
S 0910/0000 LENGTH(AH 2597 BK 3175)

EXTRACT DATE: 12/28/2024 ROADWAY MANAGEMENT SYSTEM PAGE NUMBER: 22
PRINT DATE: 12/30/2024 SLD COUNTY/SR - ANNUAL PRINT COUNTY: WARREN

DIR: B TOTAL LEN: 46.538 MI. DIST: 01-6 SR: 6
LEFT MUN: SHEFFIELD T RIGHT MUN: SHEFFIELD T

224961 FT

224894 FT 1 0 00095 0 02 0769+13
5 0900/0000 LENGTH(AH 3175 BK 3044)

221917 FT

221850 FT 1 0 00095 0 02 0738+69
5 0890/0000 LENGTH(AH 3044 BK 2179)

OLD 9 AND 10 RD
(TWP)

0880/1458

== ==

0880/1458 BARNES ST
(TWP)

FOREST RANGER STATION R
(GOVT)
FOREST RANGER STATION R
(GOVT)

0880/0424

==

0880/0349

==

219738 FT

0880/0030 BMS EN 61/0006/0880/0000
219671 FT 1 0 00095 0 02 0716+73

TOLLGATE RD
(T324)
DEERLICK ST
(T322)

0870/1962

==

0870/1554

==

5 0880/0000 DEER LICK CK
BMSBG 61/0006/0880/0000
LENGTH(AH 2179 BK 2141)

0870/1554 HORTON AV
(SR2004 SEG 0010/3424)

217597 FT

217530 FT 1 0 00095 0 02 0695+57
NC GRAND ARMY OF THE REP HW
5 0870/0000 LENGTH(AH 2141 BK 2221)

MEAD ST
(T341)
NORTH ST
(T320)

0860/0468

==

0860/0075

==

215376 FT

215309 FT 1 0 00095 0 02 0673+36
NC CRARY AV
MAIN ST
(SR0666 SEG 0150/1331)

EXTRACT DATE: 12/28/2024 ROADWAY MANAGEMENT SYSTEM PAGE NUMBER: 21
PRINT DATE: 12/30/2024 SLD COUNTY/SR - ANNUAL PRINT COUNTY: WARREN

DIR: B TOTAL LEN: 46.538 MI. DIST: 01-6 SR: 6
LEFT MUN: SHEFFIELD T RIGHT MUN: SHEFFIELD T

FIRST ST
(T343)
SECOND ST
(T345)
TIONESTA ST
(T347)
FOULKROD ST
(T351)
DUNHAM ST
(T350)
WILLOW ST
(T353)

0850/2455 ==
0850/2102 ==
0850/1743 ==
0850/1180 ==
0850/0844 ==
0850/0520 ==
212197 FT

210512 FT

208033 FT

FOUR MILE RD
(T548)

0820/1014 ==

205854 FT

0860/0000 LENGTH(AH 2221 BK 3179)
TO 0666/0150 SH
0850/2968 (CONN)

212130 FT 1 0 00095 0 01 0641+57
NC MAIN ST
0850/0000 LENGTH(AH 3179 BK 1685)

210445 FT 1 0 00095 0 01 0624+25
0840/0000 LENGTH(AH 1685 BK 2479)

207966 FT 1 0 00095 0 01 0599+47
0830/0000 LENGTH(AH 2479 BK 2179)

0820/1034 SAYBROOK RD
(T546)

0820/0062 BMS EN 61/0006/0820/0000
205787 FT 1 0 00095 0 01 0577+37
P3

FOUR MILE RUN
BMSBG 61/0006/0820/0000
0820/0000 LENGTH(AH 2179 BK 2230)

RBR

RBR

EXTRACT DATE: 12/28/2024 ROADWAY MANAGEMENT SYSTEM PAGE NUMBER: 20
PRINT DATE: 12/30/2024 SLD COUNTY/SR - ANNUAL PRINT COUNTY: WARREN

DIR: B TOTAL LEN: 46.538 MI. DIST: 01-6 SR: 6
LEFT MUN: SHEFFIELD T RIGHT MUN: SHEFFIELD T

203624 FT

203557 FT 1 0 00095 0 01 0558+72
S 0810/0000 LENGTH(AH 2230 BK 2536)

201088 FT

0800/0773 SHEFFIELD
MEAD T

0800/0088 HUCKABONE RD
(T403)
201021 FT 1 0 00095 0 01 0533+12
S 0800/0000 LENGTH(AH 2536 BK 3268)

197820 FT

0790/1732 BRENNAN RD
(T403)

197753 FT 1 0 00095 0 01 0493+05
S 0790/0000 LENGTH(AH 3268 BK 2616)

0780/1811 SIX MILE RD
(T387)
0780/1297 BMS EN 61/0006/0780/1234
1 0 00095 0 01 0483+09
0780/1234 SIX MILE RUN
BMS BG 61/0006/0780/1234

1 0 00095 0 01 0470+67 195204 FT
SCHOOL ST
(T389) 0780/0000

195137 FT
S 0780/0000 LENGTH(AH 2616 BK 2292)

0770/1614 PENNDOT STOCKPILE 7
(GOVT)

192912 FT

192845 FT 1 0 00095 0 01 0447+85

DIR: B TOTAL LEN: 46.538 MI. DIST: 01-6 SR: 6
LEFT MUN: MEAD T RIGHT MUN: MEAD T

EXTRACT DATE: 12/28/2024 ROADWAY MANAGEMENT SYSTEM PAGE NUMBER: 18
PRINT DATE: 12/30/2024 SLD COUNTY/SR - ANNUAL PRINT COUNTY: WARREN

DIR: B TOTAL LEN: 46.538 MI. DIST: 01-6 SR: 6
LEFT MUN: CLARENDON B RIGHT MUN: CLARENDON B

ANCHOR ST
(BORO)
MILEY AV
(BORO)

0720/1004

0720/0652

181196 FT

TERRACE HAVEN DR
(BORO)

0710/0505
179782 FT

177398 FT

1 0 00095 0 00 0255+50 174247 FT

== 0720/1112 EXCHANGE ST
(BORO)
==
== 0720/0423 BROWN AV
(BORO)
181129 FT 1 0 00095 0 00 0325+00
ELLISON ST
(BORO)
== S 0720/0000 LENGTH(AH 1393 BK 1414)
LEVI ST
== 0710/1269 (BORO)
==
179715 FT 1 0 00095 0 00 0310+90
NC MAIN ST
CLARENDON
MEAD T
S 0710/0000 LENGTH(AH 1414 BK 2384)
==
== 0700/0386 PIONEER ST
(T407)
177331 FT 1 0 00095 0 00 0286+85
GIBSON ST
(T409)
== S 0700/0000 LENGTH(AH 2384 BK 3151)
PINE ST
(T405)
MEAD BL
== 0690/2800 (T421)
==
== 0690/1873 MEAD BL
(T421)
==
== 0690/1006 REZELLE LN
(TWP)
==
0690/0153 BMS EN 61/0006/0690/0134
1 0 00095 0 00 0256+77
DUTCHMAN TR
0690/0134 BMSBG 61/0006/0690/0134
174180 FT

EXTRACT DATE: 12/28/2024 ROADWAY MANAGEMENT SYSTEM PAGE NUMBER: 17
PRINT DATE: 12/30/2024 SLD COUNTY/SR - ANNUAL PRINT COUNTY: WARREN

DIR: B TOTAL LEN: 46.538 MI. DIST: 01-6 SR: 6
LEFT MUN: MEAD T RIGHT MUN: MEAD T

DUTCHMAN RUN RD
(T425)

0690/0000

==

==

0690/0000 LENGTH(AH 3151 BK 3097)
GRIFF HILL RD
0680/2942 (T419)

171150 FT

0680/0050 BMS EN 61/0006/0680/0000
171083 FT 1 0 00095 0 00 0224+42
DUTCHMANS
BMSBG 61/0006/0680/0000
0680/0000 LENGTH(AH 3097 BK 2538)

168612 FT

168545 FT 1 0 00095 0 00 0198+82
0670/0000 LENGTH(AH 2538 BK 2582)

0660/1040 BMS EN 61/0006/0660/0987
1 0 00095 0 00 0182+98
DUTCHMANS
0660/0995 BMSBG 61/0006/0660/0987
GRIFF HILL RD
0660/0521 (T419)
LC TO GRIFF HILL RD
0660/0297 (CONN)
0660/0127 BMS EN 61/0006/0660/0113
1 0 00095 0 00 0174+19
PICNIC RUN

1 0 00095 0 00 0173+00 166030 FT
KEENAN ST
(T413) 0660/0000

0660/0115 BMSBG 61/0006/0660/0113
165963 FT
0660/0000 LENGTH(AH 2582 BK 3531)

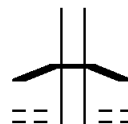
0650/1823 BMS EN 61/0006/0650/1797

EXTRACT DATE: 12/28/2024 ROADWAY MANAGEMENT SYSTEM PAGE NUMBER: 16
PRINT DATE: 12/30/2024 SLD COUNTY/SR - ANNUAL PRINT COUNTY: WARREN

DIR: B TOTAL LEN: 46.538 MI. DIST: 01-6 SR: 6
LEFT MUN: MEAD T RIGHT MUN: MEAD T

WARR PENN LN
(PRDR)

0650/1761



0650/1797

0650/1761

1 0 00095 0 00 0155+60
MORRISON RUN
BMSBG 61/0006/0650/1797
MORRISON RUN RD
(FRST)

TO SR 0059/0010 SH
(CONN)

1 0 00095 0 00 0137+55 162499 FT
WARREN KINZUA RD
(SR0059 SEG 0010/0000) 0650/0000



162432 FT

NC GRAND ARMY OF THE REP HW

0650/0000 LENGTH(AH 3531 BK 1146)

1 0 00095 0 00 0130+50 161353 FT
PENNSYLVANIA AV
(SR6006 SEG 0070/0799) 0646/0000
FROM 6006/0070 SH
(CONN) 0644/2091



161286 FT

0646/0000 LENGTH(AH 1146 BK 2196)



0644/1644 (AAR 505727N) #TRKS 01
RETAINING WALL END
BMSID 61/0006/0644/2006
RETAINING WALL END
BMSID 61/0006/0644/0920



0644/1310



0644/0985



0644/0830




0644/0563

159157 FT

159090 FT

0644/0000 LENGTH(AH 2196 BK 3065)



OTT RUN
STRUCTURE LENGTH 10 FT
BMSID 61/0006/0634/2383

0634/2382



0634/1206



0634/0958

RETAINING WALL END
BMSID 61/0006/0634/0958
RETAINING WALL BEGIN
BMSID 61/0006/0634/0958

156092 FT

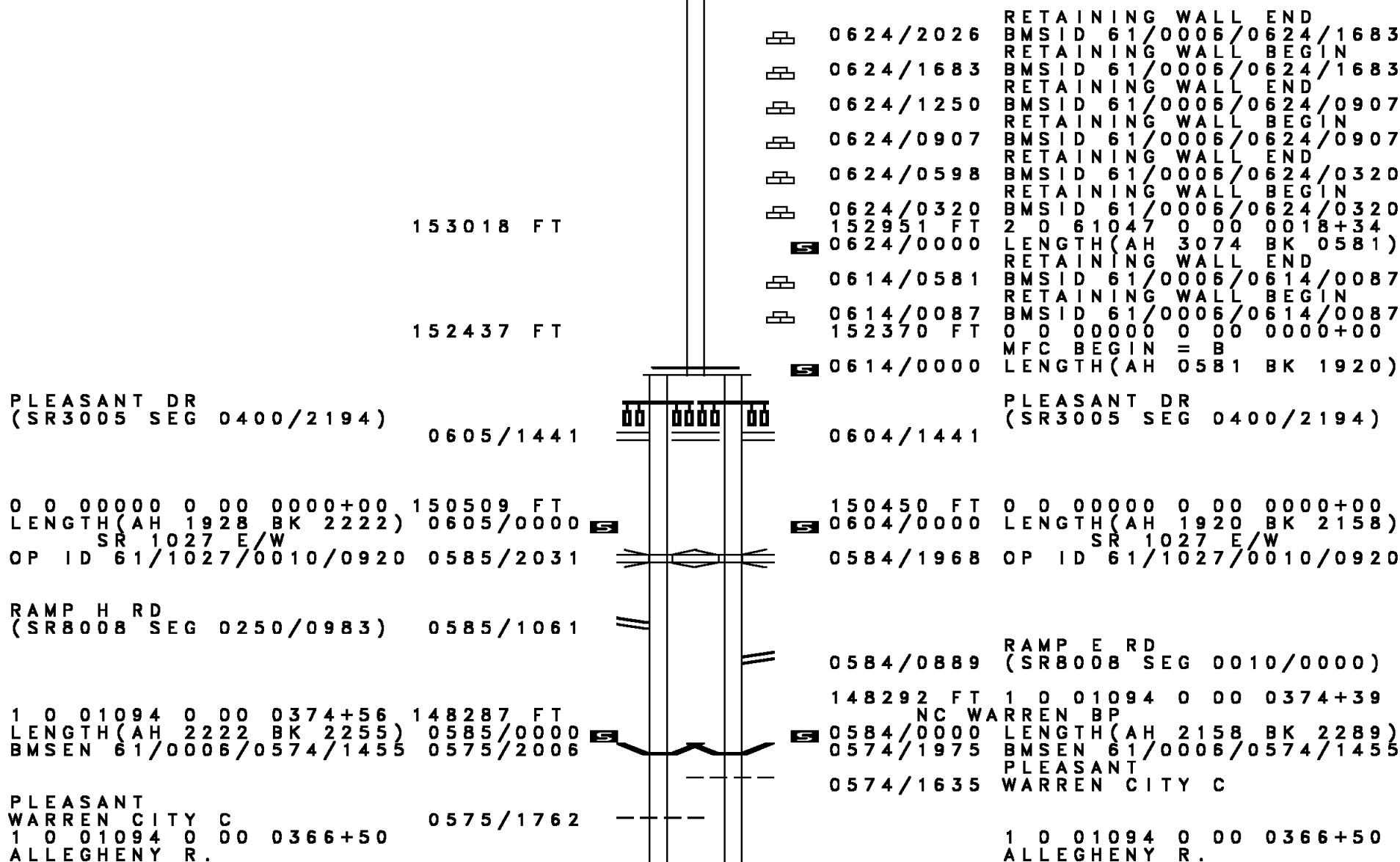
156025 FT

0634/0000 LENGTH(AH 3065 BK 3074)

2 0 61047 0 00 0048+99
MEAD
PLEASANT T







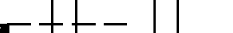







EXTRACT DATE: 12/28/2024 ROADWAY MANAGEMENT SYSTEM PAGE NUMBER: 15
PRINT DATE: 12/30/2024 SLD COUNTY/SR - ANNUAL PRINT COUNTY: WARREN

DIR: B TOTAL LEN: 46.538 MI. DIST: 01-6 SR: 6
LEFT MUN: PLEASANT T RIGHT MUN: PLEASANT T



EXTRACT DATE: 12/28/2024 ROADWAY MANAGEMENT SYSTEM PAGE NUMBER: 14
PRINT DATE: 12/30/2024 SLD COUNTY/SR - ANNUAL PRINT COUNTY: WARREN

DIR: B TOTAL LEN: 46.538 MI. DIST: 01-6 SR: 6
LEFT MUN: WARREN CITY C RIGHT MUN: WARREN CITY C

BMSBG 61/0006/0574/1455 0575/1486		0574/1455 BMSBG 61/0006/0574/1455
RAMP D RD (SR8006 SEG 0500/0000) 0575/0809		
BMSEN 61/0006/0574/0000 0575/0166		0574/0609 RAMP A RD 0574/0166 (SR8006 SEG 0750/0000)
1 0 01094 0 00 0351+84 146032 FT		BMSEN 61/0006/0574/0000
NC WARREN BP		146003 FT 1 0 01094 0 00 0351+84
SR 0062		SR 0062
BMSBG 61/0006/0574/0000		BMSBG 61/0006/0574/0000
LENGTH(AH 2255 BK 2803) 0575/0000		LENGTH(AH 2289 BK 2851)
		RAMP B RD
RAMP C RD (SR8006 SEG 0250/0723) 0571/2107		(SR8006 SEG 0010/1011)
1 0 01094 0 00 0323+57 143229 FT		
WARREN CITY		
CONEWANGO T		
LENGTH(AH 2803 BK 2641) 0571/0000		143152 FT 1 0 01094 0 00 0323+57
		0570/0000 LENGTH(AH 2851 BK 2619)
BMSEN 61/0006/0560/2259 0561/2531		WARREN CITY
OTT RUN		CONEWANGO T
STRUCTURE LENGTH 8 FT		BMSEN 61/0006/0560/2259
BMSID 61/0006/0560/2423 0561/2484		OTT RUN
RWIS SITE/AT STARBRICK 0561/2420		STRUCTURE LENGTH 8 FT
1 0 01094 0 00 0322+84		BMSID 61/0006/0560/2423
ALLEGHENY RR OR CENT RR		1 0 01094 0 00 0322+84
BMSBG 61/0006/0560/2259 0561/2343		ALLEGHENY RR OR CENT RR
		BMSBG 61/0006/0560/2259
SCIENTIFIC RD (T492) 0561/0672 == ==		SCIENTIFIC RD (T492) 0560/0670
1 0 01094 0 00 0296+52 140588 FT		140533 FT 1 0 01094 0 00 0296+52
LENGTH(AH 2641 BK 2940) 0561/0000		0560/0000 LENGTH(AH 2619 BK 2875)
ALLEG.R.TRIB		ALLEG.R.TRIB
STRUCTURE LENGTH 10 FT		STRUCTURE LENGTH 10 FT
BMSID 61/0006/0550/1866 0551/1980		BMSID 61/0006/0550/1866

EXTRACT DATE: 12/28/2024 ROADWAY MANAGEMENT SYSTEM PAGE NUMBER: 13
PRINT DATE: 12/30/2024 SLD COUNTY/SR - ANNUAL PRINT COUNTY: WARREN

DIR: B TOTAL LEN: 46.538 MI. DIST: 01-6 SR: 6
LEFT MUN: CONEWANGO T RIGHT MUN: CONEWANGO T

1 0 00088 0 00 1284+04 137648 FT
LENGTH(AH 2940 BK 2870) 0551/0000

PRESTON RD
(T478)

(APRA) PENNDOT WARREN C
PENNDOT COUNTY OFFICE 1
(GOVT)
PENNDOT COUNTY OFFICE 1
(GOVT)

0541/1847

0541/1550

0541/1225

FIREMAN ST
(T601)

RAILCAR RD
(T476)

1 0 00088 0 00 1265+32 134778 FT

MASON RD

(T602)

LENGTH(AH 2870 BK 2786) 0541/0000

ROBIN LN
(TWP)

0531/1770

WEILER RD
(T473)

BMSSEN 61/0006/0530/0615

1 0 00088 0 00 1243+84

MORSE RUN

BMSBG 61/0006/0530/0615 0531/0640

1 0 00088 0 00 1237+61 131992 FT

YANKEE BUSH RD

(T472)

YANKEE BUSH RD

(SR1001 SEG 0010/0000)

LENGTH(AH 2786 BK 2261) 0531/0000

137658 FT 1 0 00088 0 00 1294+53
0550/0000 LENGTH(AH 2875 BK 2931)

PRESTON RD
(T478)

(APRA) PENNDOT WARREN C
PENNDOT COUNTY OFFICE 1
(GOVT)

0540/1876

0540/1570

0540/1227

PENNDOT COUNTY OFFICE 1
(GOVT)

FIREMAN ST
(T601)

RAILCAR RD
(T476)

1 0 00088 0 00 1265+32

MASON RD

(T602)

LENGTH(AH 2931 BK 2777)

ROBIN LN
(TWP)

0530/1752

WEILER RD
(T473)

BMSSEN 61/0006/0530/0615

1 0 00088 0 00 1243+84

MORSE RUN

BMSBG 61/0006/0530/0615

131950 FT

1 0 00088 0 00 1237+61

YANKEE BUSH RD

(T472)

YANKEE BUSH RD

(SR1001 SEG 0010/0000)

0530/0000 LENGTH(AH 2777 BK 2242)

EXTRACT DATE: 12/28/2024 ROADWAY MANAGEMENT SYSTEM PAGE NUMBER: 12
PRINT DATE: 12/30/2024 SLD COUNTY/SR - ANNUAL PRINT COUNTY: WARREN

DIR: B TOTAL LEN: 46.538 MI. DIST: 01-6 SR: 6
LEFT MUN: CONEWANGO T RIGHT MUN: CONEWANGO T

1 0 00088 0 00 1214+97 129731 FT
LENGTH(AH 2261 BK 2115) 0521/0000 S
PA VISITORS CENTER
(GOVT) 0511/1683

1 0 01094 0 00 0274+90 127616 FT
LENGTH(AH 2115 BK 2780) 0511/0000 S

1 0 01094 0 00 0250+61 124836 FT
SCOTTS RUN
STRUCTURE LENGTH 17 FT
BMSID 61/0006/0500/0000
LENGTH(AH 2780 BK 2204) 0501/0000 S
SCOTT RUN RD
(T468) 0491/2059

1 0 01094 0 00 0225+06 122632 FT
LENGTH(AH 2204 BK 2601) 0491/0000 S

RAMP D RD
(SR8004 SEG 0502/0000) 0481/1007

RAMP C RD
(SR8004 SEG 0512/1233) 0481/0280
1 0 01094 0 00 0199+97 120031 FT
SR 62
OP ID 61/0062/0410/0825

129708 FT 1 0 00088 0 00 1214+97
S 0520/0000 LENGTH(AH 2242 BK 2158)
PA VISITORS CENTER
(GOVT) 0510/1692

127550 FT 1 0 01094 0 00 0275+04
S 0510/0000 LENGTH(AH 2158 BK 2731)

124819 FT 1 0 01094 0 00 0247+91
SCOTTS RUN
STRUCTURE LENGTH 17 FT
BMSID 61/0006/0500/0000
LENGTH(AH 2731 BK 2264) 0500/0000 S
SCOTT RUN RD
(T468) 0490/2123

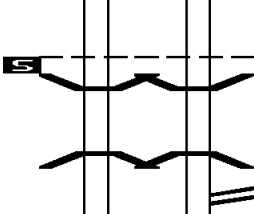
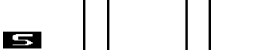
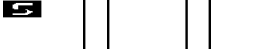



122555 FT 1 0 01094 0 00 0225+07
S 0490/0000 LENGTH(AH 2264 BK 2484)

0480/0812 RAMP E RD
(SR8004 SEG 0750/0807)

120071 FT 1 0 01094 0 00 0199+97
SR 62
OP ID 61/0062/0410/0825

EXTRACT DATE: 12/28/2024 ROADWAY MANAGEMENT SYSTEM PAGE NUMBER: 11
PRINT DATE: 12/30/2024 SLD COUNTY/SR - ANNUAL PRINT COUNTY: WARREN

DIR: B TOTAL LEN: 46.538 MI. DIST: 01-6 SR: 6
LEFT MUN: CONEWANGO T RIGHT MUN: CONEWANGO T

CONEWANGO BROKENSTRAW T LENGTH(AH 2601 BK 2489) 0481/0000 BMSID 61/0006/0470/2028 0471/2096 1 0 01094 0 00 0195+43 IRVINE RUN BMSBG 61/0006/0470/2028 0471/2040		0480/0000 0470/2078 0470/2022 0470/1714	CONEWANGO BROKENSTRAW T LENGTH(AH 2484 BK 2462) BMSID 61/0006/0470/2028 1 0 01094 0 00 0175+15 IRVINE RUN BMSBG 61/0006/0470/2028 RAMP B RD (SR8004 SEG 0010/0000)
1 0 01094 0 00 0174+67 117542 FT LENGTH(AH 2489 BK 2415) 0471/0000		117609 FT 0470/0000	1 0 01094 0 00 0175+15 LENGTH(AH 2462 BK 2505)
1 0 01094 0 00 0150+52 115127 FT LENGTH(AH 2415 BK 2522) 0461/0000		115104 FT 0460/0000	1 0 01094 0 00 0150+32 LENGTH(AH 2505 BK 2494)
DRAINAGE STRUCTURE LENGTH 12 FT BMSID 61/0006/0450/0808 0451/0804 MC KINNEY STRUCTURE LENGTH 10 FT BMSID 61/0006/0450/0661 0451/0555 1 0 01094 0 00 0125+50 112605 FT LENGTH(AH 2522 BK 2535) 0451/0000		0450/0808 0450/0574 112610 FT 0450/0000	DRAINAGE STRUCTURE LENGTH 12 FT BMSID 61/0006/0450/0808 MC KINNEY STRUCTURE LENGTH 10 FT BMSID 61/0006/0450/0661 1 0 01094 0 00 0124+51 LENGTH(AH 2494 BK 2504)
1 0 01094 0 00 0100+07 110070 FT LENGTH(AH 2535 BK 2662) 0441/0000		110106 FT 0440/0000	1 0 01094 0 00 0100+34 LENGTH(AH 2504 BK 2521)
BMSID 61/0006/0431/1157 0431/1530		0430/1495	BMSID 61/0006/0430/1109 1 0 01094 0 00 0085+09

EXTRACT DATE: 12/28/2024 ROADWAY MANAGEMENT SYSTEM PAGE NUMBER: 10
PRINT DATE: 12/30/2024 SLD COUNTY/SR - ANNUAL PRINT COUNTY: WARREN

DIR: B TOTAL LEN: 46.538 MI. DIST: 01-6 SR: 6
LEFT MUN: BROKENSTRAW T RIGHT MUN: BROKENSTRAW T

1 0 01094 0 00 0085+09
BROKENSTRAW
BMSBG 61/0006/0431/1157 0431/1157
SR 3022 OLD ROUTE
OP ID 61/3022/0040/0000 0431/1045
RAMP I RD
(SR8002 SEG 0262/0000) 0431/0554
RAMP H RD
(SR8002 SEG 0252/0297) 0431/0259

1 0 01094 0 00 0073+48 107408 FT
LENGTH(AH 2662 BK 2314) 0431/0000

BROKENSTRAW
YOUNGSVILLE B 503 0421/1463
INAC 0421/0924M

1 0 01094 0 00 0049+58 105094 FT
LENGTH(AH 2314 BK 2543) 0421/0000

1 0 01094 0 00 0024+15 102551 FT
RAILROAD ST
(BORO)

LENGTH(AH 2543 BK 2503) 0411/0000

FORD ST
(BORO) 0401/1784
FORD ST EXT
(BORO) 0401/1559

BMSSEN 61/0006/0400/0809 0401/1160
1 0 01094 0 00 0008+17
BROKENSTRAW
BMSBG 61/0006/0400/0809 0401/0807

TO 0027/0460 SH

0430/1122 BROKENSTRAW
BMSBG 61/0006/0430/1109

0430/0989 SR 3022 OLD ROUTE
OP ID 61/3022/0040/0000

0430/0104 RAMP G RD
107585 FT (SR8002 SEG 0020/1513)
0430/0000 1 0 01094 0 00 0074+40
LENGTH(AH 2521 BK 2491)

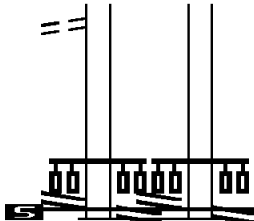




0420/1891 RAMP F RD
(SR8002 SEG 0010/0000)
0420/1507 BROKENSTRAW
M 0420/0924 YOUNGSVILLE B 503
INAC

105094 FT 1 0 01094 0 00 0049+14
0420/0000 LENGTH(AH 2491 BK 2519)

102575 FT 1 0 01094 0 00 0024+54
RAILROAD ST
(BORO)

0410/0000 LENGTH(AH 2519 BK 2527)

0400/1543 FORD ST EXT
(BORO)
0400/1179 BMSSEN 61/0006/0400/0809
1 0 01094 0 00 0008+17
BROKENSTRAW
0400/0826 BMSBG 61/0006/0400/0809

DIR: B		TOTAL LEN:	46.538 MI.	DIST: 01-6	SR:	6
LEFT MUN: YOUNGSVILLE B					RIGHT MUN: YOUNGSVILLE B	
CONN)		0401/0195				
O 01094 0 00 0000+00		100048 FT		100048 FT 1 0 01094 0 00 0000+00		
MAIN ST				MAIN ST		
SR0027 SEG 0460/0000)				(SR0027 SEG 0460/0000)		
LD PITTSFIELD RD				OLD PITTSFIELD RD		
SR3016 SEG 0040/3705)				(SR3016 SEG 0040/3705)		
MFC BEGIN = B				MFC BEGIN = B		
LENGTH(AH 2503 BK 2689) 0401/0000				0400/0000 LENGTH(AH 2527 BK 2689)		
		-- --		YOUNGSVILLE		
HATCHER LN				BROKENSTRAW T		
T434)		0390/1990 ==		0390/2018		
						
097359 FT				0390/0048 BMSEN 61/0006/0390/0000		
				097359 FT 1 0 00088 0 00 0974+27		
		== ==		P3		
				MEAD RUN		
				BMSBG 61/0006/0390/0000		
				0390/0000 LENGTH(AH 2689 BK 2499)		
				MEAD RUN RD		
				(T428)		
HARTLAND HOMES RD		0380/1050		0380/1726		
PRDR)				(APRA) HARTLAND HOMES		
		094860 FT		0380/1050		
		0370/2169 ==		094860 FT 1 0 00088 0 00 0949+06		
				0380/0000 LENGTH(AH 2499 BK 2543)		
WICKORY HILL LN						
TWP)						
		092317 FT		092317 FT 1 0 00088 0 00 0923+63		
				0370/0000 LENGTH(AH 2543 BK 2331)		

EXTRACT DATE: 12/28/2024 ROADWAY MANAGEMENT SYSTEM PAGE NUMBER: 8
PRINT DATE: 12/30/2024 SLD COUNTY/SR - ANNUAL PRINT COUNTY: WARREN

DIR: B TOTAL LEN: 46.538 MI. DIST: 01-6 SR: 6
LEFT MUN: BROKENSTRAW T RIGHT MUN: BROKENSTRAW T

089986 FT

== ==

RBR

== ==

RBR

== ==

089986 FT 1 0 00088 0 00 0900+33
ABRAHAM HOLLOW RD
(T390)
S 0360/0000 LENGTH(AH 2331 BK 2294)

0350/2257 BMS EN 61/0006/0350/2233
1 0 00088 0 00 0899+98
P3

0350/2233 WINTROTH RUN
BMSBG 61/0006/0350/2233

087692 FT

-- --

087692 FT 1 0 00088 0 00 0877+57
BROKENSTRAW
PITTSFIELD T
S 0350/0000 LENGTH(AH 2294 BK 1723)

085969 FT

==

085969 FT 1 0 00088 0 00 0860+92
MAIN ST
(SR0027 SEG 0450/2333)
S 0340/0000 LENGTH(AH 1723 BK 1872)

ROSS ST
(T523)
1 0 00088 0 00 0841+67 0330/0299
PROSPECT ST 084097 FT
(T384) 0330/0000

== ==

== ==

==

==

0330/0299 ROSS ST
084097 FT (T523)
(T384) PROSPECT ST
S 0330/0000 LENGTH(AH 1872 BK 2806)

0320/1203 FROM 3007/0290 SH
(CONN)
0320/0926 DALRYMPLE ST
(SR3007 SEG 0290/2308)

EXTRACT DATE: 12/28/2024 ROADWAY MANAGEMENT SYSTEM PAGE NUMBER: 7
PRINT DATE: 12/30/2024 SLD COUNTY/SR - ANNUAL PRINT COUNTY: WARREN

DIR: B TOTAL LEN: 46.538 MI. DIST: 01-6 SR: 6
LEFT MUN: PITTSFIELD T RIGHT MUN: PITTSFIELD T

081291 FT

==

081291 FT 1 0 00088 0 00 0813+53
S 0320/0000 LENGTH(AH 2806 BK 3013)
BARTON RUN RD
0310/2669 (T441)

078278 FT

078278 FT 1 0 00088 0 00 0784+94
S 0310/0000 LENGTH(AH 3013 BK 2312)

075966 FT

075966 FT 1 0 00088 0 00 0760+28
S 0300/0000 LENGTH(AH 2312 BK 2503)

PENNDOT STOCKPILE 12
(GOVT)

0290/1361 ==

073463 FT

073463 FT 1 0 00088 0 00 0735+25
S 0290/0000 LENGTH(AH 2503 BK 2482)

1 0 00088 0 00 0710+43 070981 FT
PAGE HOLLOW RD
(SR4009 SEG 0010/0000) 0280/0000

==

070981 FT
S 0280/0000 LENGTH(AH 2482 BK 2077)

068904 FT

==

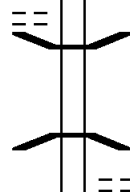
0270/0492 BMS EN 61/0006/0270/0367
1 0 00088 0 00 0694+25
PAGE HOLLOW
0270/0460 BMS BG 61/0006/0270/0367
068904 FT 1 0 00088 0 00 0690+58

EXTRACT DATE: 12/28/2024 ROADWAY MANAGEMENT SYSTEM PAGE NUMBER: 6
PRINT DATE: 12/30/2024 SLD COUNTY/SR - ANNUAL PRINT COUNTY: WARREN

DIR: B TOTAL LEN: 46.538 MI. DIST: 01-6 SR: 6
LEFT MUN: PITTSFIELD T RIGHT MUN: PITTSFIELD T

SMITH HILL RD
(T467)

0260/0547
066501 FT



0270/0000 LENGTH(AH 2077 BK 2403)

0260/0093 BMS EN 61/0006/0260/0000
066501 FT 1 0 00088 0 00 0665+53
LT. BROKSTRAW
BMSBG 61/0006/0260/0000
0260/0000 LENGTH(AH 2403 BK 3136)
MILES RUN RD
(T388)

063365 FT

063365 FT 1 0 00088 0 00 0633+94
0250/0000 LENGTH(AH 3136 BK 2407)

060958 FT

060958 FT 1 0 00088 0 00 0610+17
0240/0000 LENGTH(AH 2407 BK 1965)

1 0 00088 0 00 0590+52 058993 FT
NELSON HILL RD
(T463) 0230/0000



058993 FT
0230/0000 LENGTH(AH 1965 BK 2534)

1 0 00088 0 00 0565+87 056459 FT

056459 FT

EXTRACT DATE: 12/28/2024 ROADWAY MANAGEMENT SYSTEM PAGE NUMBER: 5
PRINT DATE: 12/30/2024 SLD COUNTY/SR - ANNUAL PRINT COUNTY: WARREN

DIR: B TOTAL LEN: 46.538 MI. DIST: 01-6 SR: 6
LEFT MUN: PITTSFIELD T RIGHT MUN: PITTSFIELD T

LOTTSVILLE RD (SR0958 SEG 0010/0000) FOR SR 0006 AND 0958 (CONN)	0220/0000	==	0220/0000	LENGTH(AH 2534 BK 2585)
	0210/2483	==	0210/2483	DANIELSON RD (T461)
		---	0210/1240	PITTSFIELD FREEHOLD T
		---	0210/1081	STONE RUN STRUCTURE LENGTH 10 FT BMSID 61/0006/0210/1081
053874 FT		---	0210/0011	BMSID 61/0006/0210/0000
		---	053874 FT	1 0 00088 0 00 0539+27
		---	0210/0000	SWAMP RUN BR BMSBG 61/0006/0210/0000
		---	0210/0000	LENGTH(AH 2585 BK 3014)
050860 FT			050860 FT	1 0 00088 0 00 0508+69
			0200/0000	LENGTH(AH 3014 BK 2175)
DEADMAN RUN RD (T547)	0190/0065	==	0190/0065	DEADMAN RUN RD (T547)
048685 FT		---	0190/0020	BMSID 61/0006/0190/0000
		---	048685 FT	1 0 00088 0 00 0486+62
		---	0190/0000	DEADMANS RUN BMSBG 61/0006/0190/0000
		---	0190/0000	LENGTH(AH 2175 BK 2961)

EXTRACT DATE: 12/28/2024 ROADWAY MANAGEMENT SYSTEM PAGE NUMBER: 4
PRINT DATE: 12/30/2024 SLD COUNTY/SR - ANNUAL PRINT COUNTY: WARREN

DIR: B TOTAL LEN: 46.538 MI. DIST: 01-6 SR: 6
LEFT MUN: FREEHOLD T RIGHT MUN: FREEHOLD T

1 0 00088 0 00 0457+79 045724 FT
KIDDER RD
(T554) 0180/0000

045724 FT PORTER HILL RD
(T552)
S 0180/0000 LENGTH(AH 2961 BK 3744)

041980 FT

041980 FT 1 0 00088 0 00 0420+26
S 0170/0000 LENGTH(AH 3744 BK 3235)

1 0 00088 0 00 0388+44 038745 FT
SWAMP RD
(T553) 0160/0000

W 0160/0147 RWIS SITE/AT SEARS ROAD
038745 FT
S 0160/0000 LENGTH(AH 3235 BK 2782)

035963 FT

035963 FT 1 0 00088 0 00 0359+88
S 0150/0000 LENGTH(AH 2782 BK 1949)

0140/1304 SEARS HILL RD
(T393)

034014 FT

034014 FT 1 0 00088 0 00 0340+38
S 0140/0000 LENGTH(AH 1949 BK 3402)
FREEHOLD
0130/3369 COLUMBUS T

EXTRACT DATE: 12/28/2024 ROADWAY MANAGEMENT SYSTEM PAGE NUMBER: 3
PRINT DATE: 12/30/2024 SLD COUNTY/SR - ANNUAL PRINT COUNTY: WARREN

DIR: B TOTAL LEN: 46.538 MI. DIST: 01-6 SR: 6
LEFT MUN: FREEHOLD T RIGHT MUN: FREEHOLD T

030612 FT

0130/0015 BMSEN 61/0006/0130/0000
030612 FT 1 0 00088 0 00 0306+56
COFFEE CREEK
BMSBG 61/0006/0130/0000
5 0130/0000 LENGTH(AH 3402 BK 2609)

028003 FT

028003 FT 1 0 00088 0 00 0280+30
BLUE EYE RD
(SR4005 SEG 0100/2236)
5 0120/0000 LENGTH(AH 2609 BK 2427)

025576 FT

025576 FT 1 0 00088 0 00 0256+03
5 0110/0000 LENGTH(AH 2427 BK 2454)

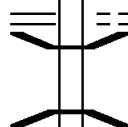
023122 FT

023122 FT 1 0 00088 0 00 0231+25
5 0100/0000 LENGTH(AH 2454 BK 2735)

EXTRACT DATE: 12/28/2024 ROADWAY MANAGEMENT SYSTEM PAGE NUMBER: 2
PRINT DATE: 12/30/2024 SLD COUNTY/SR - ANNUAL PRINT COUNTY: WARREN

DIR: B TOTAL LEN: 46.538 MI. DIST: 01-6 SR: 6
LEFT MUN: COLUMBUS T RIGHT MUN: COLUMBUS T

020387 FT
BEAR LAKE PANAMA RD
(SR4007 SEG 0010/0000) 0090/0000



020387 FT 1 0 00088 0 00 0204+26
BACCUS CORNERS RD
(T358)
S 0090/0000 LENGTH(AH 2735 BK 2908)
0080/2493 BMS EN 61/0006/0080/2458
1 0 00088 0 00 0199+84
PROSSER CK
0080/2458 BMSBG 61/0006/0080/2458

017479 FT

017479 FT 1 0 00088 0 00 0175+26
S 0080/0000 LENGTH(AH 2908 BK 2892)

014587 FT

014587 FT 1 0 00088 0 00 0146+47
STONE LONESOME LN
(T354)
S 0070/0000 LENGTH(AH 2892 BK 2119)

012468 FT

012468 FT 1 0 00088 0 00 0125+17
S 0060/0000 LENGTH(AH 2119 BK 2007)

010461 FT

010461 FT 1 0 00088 0 00 0105+10
S 0050/0000 LENGTH(AH 2007 BK 2135)

WHITES CORNERS RD

EXTRACT DATE: 12/28/2024 ROADWAY MANAGEMENT SYSTEM PAGE NUMBER: 1
PRINT DATE: 12/30/2024 SLD COUNTY/SR - ANNUAL PRINT COUNTY: WARREN

DIR: B TOTAL LEN: 46.538 MI. DIST: 01-6 SR: 6
LEFT MUN: COLUMBUS T RIGHT MUN: COLUMBUS T

1 0 00088 0 00 0083+85 008326 FT
ERIE ST
(SR4023 SEG 0010/0000) 0040/0000

JACKS LN
(PRDR) 0030/1540

1 0 00088 0 00 0059+04 005867 FT
MAIN ST
(SR0957 SEG 0010/0000) 0030/0000

GAMMA RD
(T346) 0020/2365

SPENCER RD
(T344) 0020/2117

002415 FT

000000 FT

0040/0641 (T342)
LC TO WHITES CORNERS RD
0040/0475 (CONN)
0040/0420 CONSOLIDATED RAIL CORPO
008326 FT OVERPASS IS RR X-ING

5 0040/0000 LENGTH(AH 2135 BK 2459)
0030/2130 BMSSEN 61/0006/0030/1996
1 0 00088 0 00 0079+31
BROKENSTRAW
0030/2006 BMSBG 61/0006/0030/1996

005867 FT
5 0030/0000 LENGTH(AH 2459 BK 3452)

SCOTTS CROSSING RD
(SR4001 SEG 0140/2604)
0020/2117

002415 FT 1 0 00088 0 00 0025+39
5 0020/0000 LENGTH(AH 3452 BK 2415)

000000 FT 1 0 00088 0 00 0000+00
NC GRAND ARMY OF THE REP HW
INTER-BK COLUMBUS AV
(SR0006 SEG 0550/1327)
MFC BEGIN = B
BK-ERIE (25)
5 0010/0000 LENGTH(AH 2415 BK 0000)