

Straight Line Diagram

**Armstrong
3**

January 2025

This document was produced by the Pennsylvania Department of Transportation (PENNDOT) as an internal management tool for State maintained highways and is not to be used for other purposes. The printed information was compiled from the Department's computerized Roadway Management System (RMS) and is subject to change without notice. Use of any or all of the printed information for purposes other than those intended by the Department may not satisfy other accuracy and completeness requirements and the Department does not warrant that such printed information is accurate or complete.

ROADWAY MANAGEMENT SYSTEM
INDEX FOR SR'S LOCATED IN THE COUNTY OF ARMSTRONG

SR	BGN	PAGE	END	PAGE	SR	BGN	PAGE	END	PAGE	SR	BGN	PAGE	END	PAGE
0028		1		16	1037		194		197	2044		305		306
0056		17		26	1038		198		201	2045		307		307
0058		27		27	1039		202		203	2046		308		309
0066		28		39	1040		204		204	2047		310		313
0068		40		43	1041		205		206	2048		314		315
0085		44		51	1042		207		208	2049		316		317
0128		52		61	1043		209		209	2050		318		318
0156		62		64	1422		210		211	2051		319		321
0210		65		71	2001		212		215	2052		322		324
0268		72		82	2002		216		216	2053		325		326
0356		83		83	2003		217		220	2054		327		327
0368		84		84	2004		221		222	2055		328		328
0422		85		98	2005		223		228	2056		329		330
0536		99		100	2006		229		229	2057		331		332
0839	101			112	2007		230		231	2058		333		333
1002	113			114	2008		232		235	2059		334		335
1003	115			118	2010		236		236	2060		336		337
1004	119			124	2011		237		238	2061		338		339
1005	125			125	2012		239		240	2062		340		341
1006	126			126	2013		241		241	2063		342		344
1007	127			127	2014		242		245	2064		345		345
1008	128			128	2015		246		249	2065		346		346
1009	129			129	2016		250		250	2066		347		350
1010	130			132	2017		251		251	2067		351		351
1011	133			133	2018		252		252	2068		352		352
1012	134			134	2019		253		254	2069		353		353
1013	135			136	2020		255		257	3001		354		355
1014	137			137	2021		258		259	3002		356		356
1015	138			139	2022		260		260	3003		357		357
1016	140			141	2023		261		261	3004		358		359
1017	142			144	2024		262		262	3005		360		362
1018	145			149	2025		263		271	3007		363		366
1019	150			151	2026		272		273	3009		367		369
1020	152			154	2027		274		277	3011		370		374
1021	155			155	2028		278		279	3013		375		377
1022	156			156	2029		280		282	3015		378		379
1023	157			158	2030		283		283	3017		380		383
1024	159			159	2031		284		284	3019		384		384
1025	160			163	2032		285		286	3021		385		385
1026	164			164	2033		287		288	3023		386		387
1027	165			165	2034		289		289	3025		388		388
1028	166			172	2035		290		291	3027		389		389
1029	173			174	2036		292		294	3029		390		390
1030	175			177	2037		295		295	3031		391		391
1031	178			179	2038		296		296	3128		392		395
1032	180			181	2039		297		298	4001		396		396
1033	182			185	2040		299		300	4002		397		399
1034	186			187	2041		301		301	4003		400		400
1035	188			191	2042		302		302	4006		401		405
1036	192			193	2043		303		304	4007		406		409

ROADWAY MANAGEMENT SYSTEM

SR	BGN PAGE	END PAGE	SR	BGN PAGE	END PAGE	SR	BGN PAGE	END PAGE
4008	410	410						
4009	411	412						
4010	413	416						
4011	417	417						
4013	418	419						
4015	420	420						
4017	421	424						
4019	425	425						
4021	426	426						
4023	427	430						
4025	431	431						
4027	432	432						
4029	433	433						
4033	434	435						
4035	436	437						
4037	438	438						
6128	439	439						
8001	440	441						
8004	442	442						
8006	443	444						
8008	445	446						
8010	447	448						
8012	449	450						
8014	451	452						
9301	453	453						
9401	454	454						
9402	455	455						
9404	456	456						



December 30, 2024

Pennsylvania State Roads - Straight Line Diagrams

Contained within this document are the 2025 Pennsylvania Straight Line Diagrams (SLDs) for State Routes by county within a particular PennDOT district. At the end of each year, PennDOT takes a snapshot of its current SLD database and creates PDF files from the SLD snapshot. The SLDs are a graphical representation of State Routes (SRs) that PennDOT maintains. The information shown on the SLD is generated from data found in PennDOT's Roadway Management System (RMS) database. The data from RMS is constantly being updated to match actual roadway inventory data found on Pennsylvania's state highways. PennDOT's SR system is explained briefly in this document along with symbol definitions for each type of roadway feature or attribute found on the SLD. This PDF version of the SLD contains an individual county list of all state roads found in that county. The SRs found on the list are linked to the actual pages that show the individual SLDs. To find an SLD for a particular road that you want, simply point to that road on the SR index list and click on it to jump to the beginning page of that SLD.

If you have any questions or comments concerning information found in this document, please contact Ty Reed, Chief, Roadway Inventory and Testing Unit, Asset Management Division, Bureau of Operations, by calling (717) 787-7294.

Additional information on state owned highways is available from your local PENNDOT Engineering District Office, RMS Unit, RMS Coordinator.

Straight Line Diagram Disclaimer: This document is for informational purposes only and may be viewed by anyone. No part of the information contained in this document may be altered or redistributed without prior written consent of PENNDOT. Straight Line Diagram information is provided "as is" without warranty of any kind, either expressed or implied. This information could include technical inaccuracies or errors of omission. Changes may be made periodically to the information herein.

Copyright © 2024 by the Commonwealth of Pennsylvania. All rights reserved.



Asset Management Division

Mission Statement

To protect and preserve Pennsylvania's infrastructure by providing meaningful, timely, and accurate pavement and roadway management, design, standards, strategies, inventory and condition, as well as fair, consistent and efficient application of Commonwealth laws and regulations.

CUSTOMER SERVICE RATING FORM

Straight Line Diagram (SLD) – Customer Service Rating

As means to improve customer service, we would like you to rate the product/ service you have received, by circling a "grade" from "A" (excellent) to "E" (fail).

A **B** **C** **D** **E**

If your rating is not an "A," please let us know what we could do better.

Name and Organization (optional)

Thank You.

(Fold along line, and tape or staple together before mailing)

(Cut along dashed line)

Bureau of Operations
Asset Management Division – PennDOT Annex
907 Elmerton Avenue
Harrisburg, PA 17110
ATTN: Ty Reed

PENNSYLVANIA DEPARTMENT OF TRANSPORTATION

Bureau of Operations, Asset Management Division

Location Referencing System (LRS) – Definitions, Uses & Testing

The Department's LRS, implemented in 1987, is the mechanism to designate the State highway network, to define roadway lengths, locations, and route connectivity, and to serve as the basis for the collection, storage, and integration of roadway information.

An LRS key is a unique series of numbers that identifies the location of each point or feature along a State route. The fourteen digit number is an integral part of the Roadway Management System (RMS) where roadway data is stored. 07/4016/0100/0857 is an example of an LRS key, which identifies County (CO) = 07, State Route (SR) = 4016, Segment (SEG) = 0100, and Offset = 0857.

County (CO)

Each of Pennsylvania's sixty-seven counties is identified by a number.

Name	#	Name	#	Name	#	Name	#
Adams	1	Clinton	18	Lackawanna	35	Potter	52
Allegheny	2	Columbia	19	Lancaster	36	Schuylkill	53
Armstrong	3	Crawford	20	Lawrence	37	Snyder	54
Beaver	4	Cumberland	21	Lebanon	38	Somerset	55
Bedford	5	Dauphin	22	Lehigh	39	Sullivan	56
Berks	6	Delaware	23	Luzerne	40	Susquehanna	57
Blair	7	Elk	24	Lycoming	41	Tioga	58
Bradford	8	Erie	25	McKean	42	Union	59
Bucks	9	Fayette	26	Mercer	43	Venango	60
Butler	10	Forest	27	Mifflin	44	Warren	61
Cambria	11	Franklin	28	Monroe	45	Washington	62
Cameron	12	Fulton	29	Montgomery	46	Wayne	63
Carbon	13	Greene	30	Montour	47	Westmoreland	64
Centre	14	Huntingdon	31	Northampton	48	Wyoming	65
Chester	15	Indiana	32	Northumberland	49	York	66
Clarion	16	Jefferson	33	Perry	50	Philadelphia	67
Clearfield	17	Juniata	34	Pike	51		

State Route (SR)

State Routes (SR's) are identified by four-digit numbers. SR numbers are assigned as follows:

- | | |
|--|-----------|
| 1. Traffic Routes: Routes designated as Interstates, US or PA Routes | 0001-0999 |
| 2. Quadrant Routes (Non-Traffic Routes) | 1001-4999 |
| 3. Relocated Traffic Routes | 6000-6999 |
| 4. Turned Back, Abandoned, or Null Routes | 7000-7999 |
| 5. Interchanges | 8001-8999 |
| 6. WYE's | 9101-9199 |
| 7. Rest Areas | 9201-9299 |
| 8. Truck Escape Ramps | 9301-9399 |
| 9. Others | 9401-9499 |
| 10. Park and Rides | 9501-9599 |

Even/Odd Convention: Even numbers are typically given to SR's in the East/West direction, and odd numbers to SR's that run North/South. This convention applies to Interstate Routes (except those that are Beltways or Spurs), and Quadrant Routes. This convention may or may not apply to PA or US Traffic Routes.

Hierarchy: If two or more traffic routes occupy the same section of roadway, the SR number is based on the "higher" type route, according to the following hierarchy. If the traffic routes are the same hierarchy class, then the SR number is assigned the lower numbered traffic route (Figure 1).

1. Interstates
2. U.S. Routes
3. PA Routes
4. Quadrant Routes

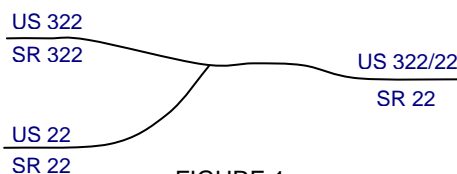


FIGURE 1

Other Numbering Conventions:

1. The first digit of a quadrant route is based on which quadrant of the county the route is located, as shown in the following diagram (Figure 2).
2. The last three digits of a Relocated Traffic Route are the same as the Traffic Route that was relocated.
3. Interchanges are numbered sequentially. Odd numbers are given to interchanges along SR's in the North/South direction; even numbers are given to interchanges along SR's in the East/West direction (Figure 3).
4. WYE's are given odd numbers if the connecting SR is odd numbered, and even numbers if the connecting SR is even numbered.
5. Rest Areas or Truck Escape Ramps are given odd numbers if they connect to the Southbound or Westbound side of an SR, and even numbers if they connect to the Northbound or Eastbound side.

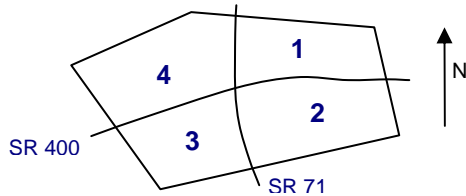


FIGURE 2

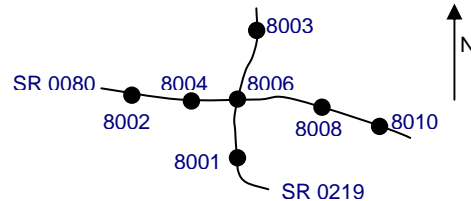


FIGURE 3

Segment (SEG)

State routes are divided into segments, which are approximately one-half mile long, and are identified by a four-digit number. Segment begin and end points are placed at physical features where possible. Segment numbers increase in the North or East direction, and typically by 10's (Figure 4). Segments are even numbered on undivided roadways, and in the Northbound or Eastbound direction of divided roadways. Segments are odd numbered in the Southbound or Westbound direction of divided roadways (Figure 5). Interstate segments are associated with the mile posts (Figure 6).

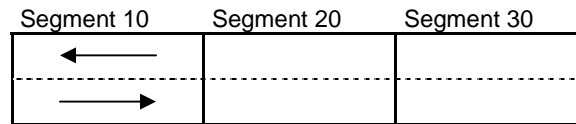
Undivided Roadways

FIGURE 4

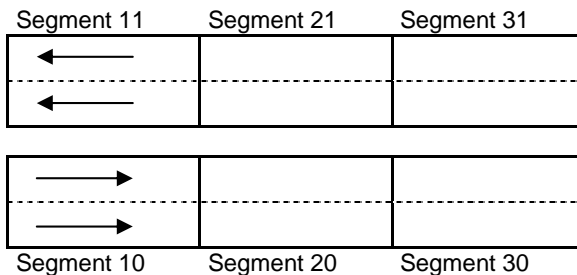
Divided Roadways

FIGURE 5

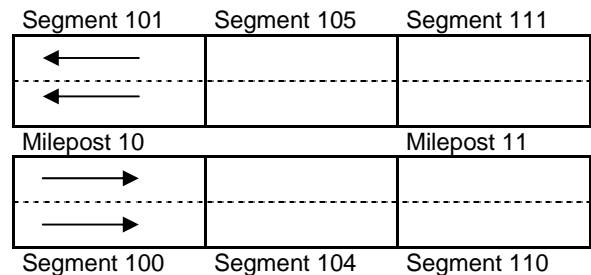
Interstate Roadways

FIGURE 6

Turned Back, Abandoned, and Null Segments are given numbers in the range of 7000-7999. For two coinciding State routes, the route with "lower" hierarchy is "nulled."

Segment numbering restarts on Traffic Routes at County boundaries, except Interstates (Figure 7).

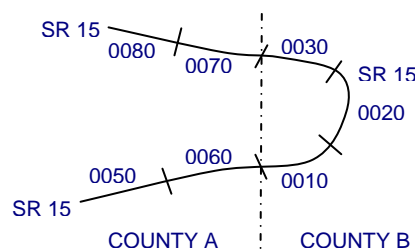


FIGURE 7

Offset

The offset, a subdivision of the segment, is the distance (in feet) from the beginning of the segment, expressed as a four-digit number. Offsets are measured in the increasing segment direction.

Segment Markers

Segment markers, which allow for easy identification of the LRS location on the State highway system, indicate the State route and segment number at the point that each segment is entered. If the beginning of a segment occurs at a physical feature, then the point of reference is at the physical feature and not the sign. At intersections, signs are used to identify beginning or ending State routes or segments.



Users of the LRS

Locations of all intersections, structures, and other points of interest are field verified and inventoried in the RMS. This information can be displayed on Straight Line Diagrams (SLD's) which can be viewed in the RMS, or hardcopy form. SLD books are refreshed and printed annually for distribution to the Department's District and County offices, as well as too many external entities.

A list of those within the Department that use the LRS to identify locations in the RMS and in the field includes personnel from the following organizations: Pavement Testing, County Maintenance, Traffic, Design, Surveys, Construction, Bridge, Permits, Crash Review, Planning and Programming, Posted & Bonded Roads, Tort Liability, and Emergency Management.

Users outside the Department include: County & Municipal governments, County 911, Planning Commissions, Federal Highway Administration, State & Local Police, Local Emergency Management, Delivery Services (UPS, Fed Ex, etc.), Fire Departments, Utility Companies, Contractors, and Consultants.

Without segment markers located in the field, all of these users would have to rely solely on the SLD, which would be extremely cumbersome at best and impossible for some.

Verification, QA & QC

In order to assure that LRS information is indicated properly in the RMS, on SLD's, and in the field, LRS Quality Assurance (QA) and Quality Commitment (QC) programs are performed each year. The Bureau of Operations, Asset Management Division, Roadway Inventory & Testing Unit (RITU) performs all Statewide QC testing. Field verification and QA is also performed by RITS, except in Engineering Districts 2-0, 11-0, and 12-0, where it is done "in-house." Each Engineering District is responsible for its own LRS completeness and maintenance with respect to the RMS.









































Twenty percent of each county is field tested annually as part of the QA program, and five percent of each county is tested for the annual QC program. The goal of the QC program is to maintain at least 90% accuracy between the RMS and the actual field locations of highway features. Annual QC ratings are developed and reported to the Engineering Districts.

Field testing is performed by two-person teams (a permanent employee that operates the test, and a temporary employee that drives the device) with the use of vans equipped with an on-board computer and a Data Measurement Subsystem. Testing is typically performed during the months of April through November.

Vehicle location and roadway features are displayed on the van's computer screen in SLD format, and the software accepts operator inputs verifying or modifying roadway feature locations, as well as comments. Though the system can function at greater speed, test speeds are typically less than 25 mph to ensure accuracy.

There are five categories of information that is verified and/or modified:

1. State Route Length
2. Segment Length
3. Roadway Geometry (lane count, pavement & shoulder types & widths)
4. Intersecting Feature Location (intersections & bridges)
5. Segment Marker Location

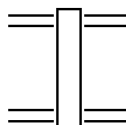
 SEGMENT MARKER	 AHEAD LEFT INTER STATE OWNED	 RAILROAD CROSSING	 INTERSTATE MILEPOST
 TURNBACK	 AHEAD LEFT INTER NON-STATE	 RAILROAD OVER-PASS	 MFC BEGIN
 NULL	 AHEAD RIGHT INTE STATE OWNED	 OVER-PASS	 MUNICIPAL BOUNDARY
 UNDIVIDED HIGHWAY	 AHEAD RIGHT INTE NON-STATE	 BRIDGE END	 VILLAGE BEGIN
 PHYSICALLY DIVIDED	 BACK LEFT INTER STATE OWNED	 BRIDGE BEGIN	AH - LENGTH FORWARD TO NEXT SEGMENT BEGIN BK - LENGTH BACK WARD TO PREVIOUS SEGMENT BEGIN
 PAINT DIVIDED	 BACK LEFT INTER NON-STATE	 TUNNEL	
 INTERSECTION AHEAD	 BACK RIGHT INTER STATE OWNED	 SIGN STRUCTURE	MFC - MAINTENANCE FUNCTIONAL CLASS A = INTERSTATE B = EXPRESSWAY AND/OR PRINCIPLE ARTERIAL C = MINOR ARTERIAL D = COLLECTOR E = LOCAL ACCESS F = INTERCHANGE RAMP
 INTERSECTION BACK	 BACK RIGHT INTER NON-STATE	 P3 BRIDGE	
 REFERENCE AHEAD/BACK	 T-LEFT INTERSEC STATE OWNED	 RETAINING WALL	
 DIVIDED CONNECTOR	 T-LEFT INTERSEC NON-STATE	 BRIDGE/CULVERT UNDER FILL	NULL AND TURNBACK SEGMENTS ARE DISPLAYED IN THE DEPARTMENT'S ROADWAY MANAGEMENT SYSTEM (RMS) AS 100 FEET IN LENGTH. ACTUAL SEGMENT AND SECTION LENGTHS MAY VARY SIGNIFICANTLY
 CROSS INTERSEC STATE OWNED	 T-RIGHT INTERSEC STATE OWNED	 PIPE (STAMPP)	
 CROSS INTERSEC NON-STATE	 T-RIGHT INTERSEC NON-STATE	 ROTARY INTERSEC	

EXTRACT DATE: 12/28/2024 ROADWAY MANAGEMENT SYSTEM PAGE NUMBER: 456
PRINT DATE: 12/30/2024 SLD COUNTY/SR - ANNUAL PRINT COUNTY: ARMSTRONG

DIR: N TOTAL LEN: .095 MI. DIST: 10-1 SR: 9404
LEFT MUN: MANORVILLE B RIGHT MUN: MANORVILLE B

000501 FT

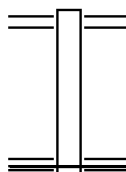
000255 FT



000501 FT

0020/0246 SR 2011 SH
000255 FT (SR2011 SEG 0060/0541)
0 0 00000 0 00 0000+00
SR 2011 SH
(SR2011 SEG 0060/0785)
5 0020/0000 LENGTH(AH 0246 BK 0255)

000000 FT

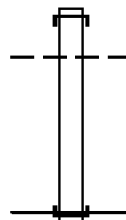


0010/0255 SR 2011 SH
000000 FT (SR2011 SEG 0060/0866)
0 0 00000 0 00 0000+00
NC PARK AND RIDE RD
SR 2011 SH
(SR2011 SEG 0060/0633)
MFC BEGIN = F
5 0010/0000 LENGTH(AH 0255 BK 0000)

EXTRACT DATE: 12/28/2024 ROADWAY MANAGEMENT SYSTEM PAGE NUMBER: 455
 PRINT DATE: 12/30/2024 SLD COUNTY/SR - ANNUAL PRINT COUNTY: ARMSTRONG
 DIR: N TOTAL LEN: .061 MI. DIST: 10-1 SR: 9402
 LEFT MUN: MAHONING T RIGHT MUN: MAHONING T

000323 FT

000000 FT

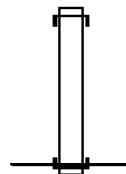


000323 FT
 INTER-AHD SR 0028 SH
 0010/0323 (SR0028 SEG 0490/1531)
 MAHONING
 0010/0098 WAYNE T
 000000 FT 0 0 00000 0 00 0000+00
 NC TRUCK STOP RD
 INTER-BK SR 0028 SH
 (SR0028 SEG 0490/1254)
 MFC BEGIN = F
 0010/0000 LENGTH(AH 0323 BK 0000)

EXTRACT DATE: 12/28/2024 ROADWAY MANAGEMENT SYSTEM PAGE NUMBER: 454
 PRINT DATE: 12/30/2024 SLD COUNTY/SR - ANNUAL PRINT COUNTY: ARMSTRONG
 DIR: W TOTAL LEN: .112 MI. DIST: 10-1 SR: 9401
 LEFT MUN: MANOR T RIGHT MUN: MANOR T

000592 FT

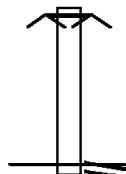
000000 FT



000592 FT
 INTER-AHD INDIANA RD
 0010/0592 (SR1422 SEG 0050/0863)
 000000 FT 0 0 00000 0 00 0000+00
 NC TRUCK STOP RD
 INTER-BK INDIANA RD
 (SR1422 SEG 0060/0026)
 MFC BEGIN = F
 0010/0000 LENGTH(AH 0592 BK 0000)

EXTRACT DATE: 12/28/2024 ROADWAY MANAGEMENT SYSTEM PAGE NUMBER: 453
PRINT DATE: 12/30/2024 SLD COUNTY/SR - ANNUAL PRINT COUNTY: ARMSTRONG
DIR: N TOTAL LEN: .049 MI. DIST: 10-1 SR: 9301
LEFT MUN: MANOR T RIGHT MUN: MANOR T

000261 FT
000000 FT



000261 FT BARRICADE
0010/0261 ROAD CLOSED AHEAD
000000 FT 1 0 00067 2 00 0000+00
NC TRUCK ESCAPE RAMP RD
INDIANA RD
(SR1422 SEG 0050/0000)
MFC BEGIN = F
0010/0000 LENGTH(AH 0261 BK 0000)

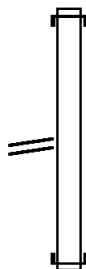

EXTRACT DATE: 12/28/2024 ROADWAY MANAGEMENT SYSTEM PAGE NUMBER: 452
PRINT DATE: 12/30/2024 SLD COUNTY/SR - ANNUAL PRINT COUNTY: ARMSTRONG

DIR: E TOTAL LEN: 1.380 MI. DIST: 10-1 SR: 8014
LEFT MUN: MANOR T RIGHT MUN: MANOR T

007287 FT

007017 FT

RAMP D SPUR RD
(SR8014 SEG 0760/0270) 0750/0484
005330 FT



007287 FT
INTER-AHD RAMP D RD
0760/0270 (SR8014 SEG 0750/0484)
007017 FT 0 0 00000 0 00 0000+00
NC RAMP D SPUR RD
INTER-BK BENJAMIN FRANKLIN RD
(SR0422 SEG 0246/0374)
5 0760/0000 LENGTH(AH 0270 BK 1687)

INTER-AHD ALLEGHENY VALLEY EX
0750/1687 (SR0028 SEG 0252/1381)

005330 FT 0 0 00000 0 00 0000+00
NC RAMP D RD
INTER-BK BENJAMIN FRANKLIN HW
(SR0422 SEG 0246/0631)
5 0750/0000 LENGTH(AH 1687 BK 1555)

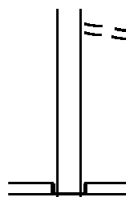
INTER-AHD ALLEGHENY VALLEY EX
0510/1555 (SR0028 SEG 0253/1019)

FROM 1422/0080 SH

EXTRACT DATE: 12/28/2024 ROADWAY MANAGEMENT SYSTEM PAGE NUMBER: 451
PRINT DATE: 12/30/2024 SLD COUNTY/SR - ANNUAL PRINT COUNTY: ARMSTRONG

DIR: E TOTAL LEN: 1.380 MI. DIST: 10-1 SR: 8014
LEFT MUN: MANOR T RIGHT MUN: MANOR T

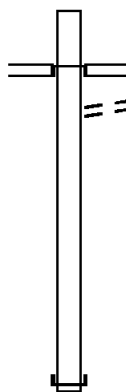
003775 FT



0510/0122 (CONN)
003775 FT 0 0 00000 0 00 0000+00
NC RAMP C-1 RD
BENJAMIN FRANKLIN HW
(SR1422 SEG 0080/1222)
INTER-BK HAWK HOLLOW RD
(T526)
5 0510/0000 LENGTH(AH 1555 BK 2227)

INTER-AHD HAWK HOLLOW RD
(T526)
BENJAMIN FRANKLIN HW
0500/2227 (SR1422 SEG 0080/1222)
TO 1422/0080 SH
0500/2100 (CONN)

001548 FT



001548 FT 0 0 00000 0 00 0000+00
NC RAMP C RD
INTER-BK ALLEGHENY VALLEY EX
(SR0028 SEG 0253/2519)
5 0500/0000 LENGTH(AH 2227 BK 0193)

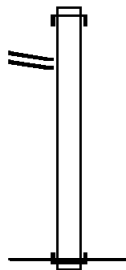
001355 FT



INTER-AHD BENJAMIN FRANKLIN HW
0020/0193 (SR0422 SEG 0246/0330)
001355 FT 0 0 00000 0 00 0000+00
NC RAMP A SPUR RD
INTER-BK RAMP A RD
(SR8014 SEG 0010/1124)
5 0020/0000 LENGTH(AH 0193 BK 1355)

RAMP A SPUR RD
(SR8014 SEG 0020/0000) 0010/1124

000000 FT



INTER-AHD BENJAMIN FRANKLIN HW
0010/1355 (SR0422 SEG 0246/0590)

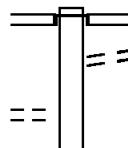
000000 FT 0 0 00000 0 00 0000+00
NC RAMP A RD
INTER-BK A15 KITTANNING BP
(SR0422 SEG 0242/0000)
MFC BEGIN = F
5 0010/0000 LENGTH(AH 1355 BK 0000)

EXTRACT DATE: 12/28/2024 ROADWAY MANAGEMENT SYSTEM PAGE NUMBER: 450
 PRINT DATE: 12/30/2024 SLD COUNTY/SR - ANNUAL PRINT COUNTY: ARMSTRONG
 DIR: E TOTAL LEN: .846 MI. DIST: 10-1 SR: 8012
 LEFT MUN: EAST FRANKLIN T RIGHT MUN: EAST FRANKLIN T

004469 FT

PLEASANTVIEW DR
 (T530)

0260/0573
 003344 FT



004469 FT
 INTER-AHD

PARK DR
 (T760)
 PARKVIEW DR
 (T510)
 GLADE DR
 (SR3031 SEG 0030/0579)
 TO 3031/0030 SH
 (CONN)

0260/1125
 0260/0961

003344 FT 0 0 00000 0 00 0000+00

EXTRACT DATE: 12/28/2024 ROADWAY MANAGEMENT SYSTEM PAGE NUMBER: 449
PRINT DATE: 12/30/2024 SLD COUNTY/SR - ANNUAL PRINT COUNTY: ARMSTRONG

DIR: E TOTAL LEN: .846 MI. DIST: 10-1 SR: 8012
LEFT MUN: EAST FRANKLIN T RIGHT MUN: EAST FRANKLIN T

002211 FT

001160 FT

000000 FT

NC RAMP X RD
INTER-BK BENJAMIN FRANKLIN HW
(SR0422 SEG 0151/1340)
0260/0000 LENGTH(AH 1125 BK 1133)

INTER-AHD BENJAMIN FRANKLIN HW
0250/1133 (SR0422 SEG 0151/0767)
PLEASANTVIEW DR
0250/0550 (T530)
002211 FT 0 0 00000 0 00 0000+00
NC RAMP Y RD
GLADE DR
(SR3031 SEG 0030/0579)
PARKVIEW DR
(T510)
INTER-BK PARK DR
(T760)
0250/0000 LENGTH(AH 1133 BK 1051)

INTER-AHD BENJAMIN FRANKLIN HW
0020/1051 (SR0422 SEG 0150/1136)
001160 FT 0 0 00000 0 00 0000+00
NC RAMP W RD
GLADE DR
(T763)
GLADE DR
(SR3031 SEG 0010/0000)
INTER-BK NOLTE DR
(T767)
0020/0000 LENGTH(AH 1051 BK 1160)

INTER-AHD NOLTE DR
(T767)
GLADE DR
(SR3031 SEG 0010/0000)
GLADE DR
(T763)
0010/1160
000000 FT 0 0 00000 0 00 0000+00
NC RAMP V RD
INTER-BK BENJAMIN FRANKLIN HW
(SR0422 SEG 0150/0654)
MFC BEGIN = F
0010/0000 LENGTH(AH 1160 BK 0000)

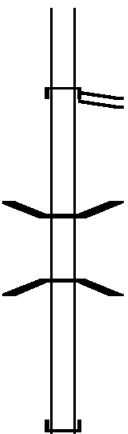
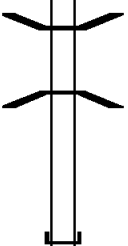
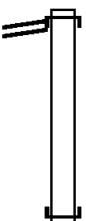
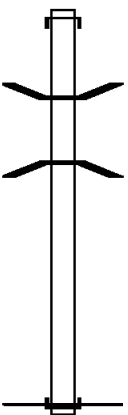
EXTRACT DATE: 12/28/2024 ROADWAY MANAGEMENT SYSTEM PAGE NUMBER: 448
PRINT DATE: 12/30/2024 SLD COUNTY/SR - ANNUAL PRINT COUNTY: ARMSTRONG
DIR: E TOTAL LEN: 1.250 MI. DIST: 10-1 SR: 8010
LEFT MUN: MANOR T RIGHT MUN: MANOR T

006600 FT

006600 FT

EXTRACT DATE: 12/28/2024 ROADWAY MANAGEMENT SYSTEM PAGE NUMBER: 447
PRINT DATE: 12/30/2024 SLD COUNTY/SR - ANNUAL PRINT COUNTY: ARMSTRONG

DIR: E TOTAL LEN: 1.250 MI. DIST: 10-1 SR: 8010
LEFT MUN: MANOR T RIGHT MUN: MANOR T

		INTER-AHD SR 8008 SH (SR8008 SEG 0500/0000) RAMP FROM SR 422 WEST S 0750/2502 (SR8010 SEG 0500/1297)
004098 FT		0750/0811 BMS EN 03/8010/0250/1170 0 0 00000 0 00 0000+00 SR 0422 EB 0750/0665 BMSBG 03/8010/0250/1170 004098 FT 0 0 00000 0 00 0000+00 NC RAMP C RD INTER-BK SR 422 SH (SR0422 SEG 0228/0000) 5 0750/0000 LENGTH(AH 2502 BK 1297)
RAMP FROM 422 (EAST) SH (SR8010 SEG 0750/2502) 0500/1297		INTER-AHD RAMP TO 1422 (EAST) 0500/1297 (SR8008 SEG 0500/0000) 002801 FT 0 0 00000 0 00 0000+00 NC RAMP E RD INTER-BK SR 422 (WEST) SH (SR0422 SEG 0229/1363) 5 0500/0000 LENGTH(AH 1297 BK 2801)
002801 FT		INTER-AHD SR 422 EAST SH 0250/2801 (SR0422 SEG 0228/0989) 0250/1825 BMS EN 03/8010/0250/1170 0 0 00000 0 00 0000+00 SR 0422 EB 0250/1679 BMSBG 03/8010/0250/1170 000000 FT 0 0 00000 0 00 0000+00 NC RAMP CF RD INTER-BK RAMP TO SR 422 WEST (SR8008 SEG 0520/1500) MFC BEGIN = F 5 0250/0000 LENGTH(AH 2801 BK 0000)
000000 FT		

EXTRACT DATE: 12/28/2024 ROADWAY MANAGEMENT SYSTEM PAGE NUMBER: 446
PRINT DATE: 12/30/2024 SLD COUNTY/SR - ANNUAL PRINT COUNTY: ARMSTRONG

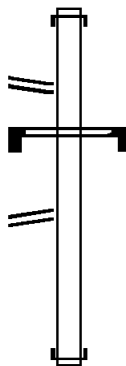
DIR: S TOTAL LEN: 1.487 MI. DIST: 10-1 SR: 8008
LEFT MUN: MANOR T RIGHT MUN: MANOR T

007852 FT

RAMP B TO 422 EAST SH
(SR8010 SEG 0250/0000) 0520/1500

SR 8008 SH
(SR8008 SEG 0510/1772) 0520/0650

005650 FT



007852 FT
INTER-AHD BENJAMIN FRANKLIN HW
0520/2202 (SR0422 SEG 0229/0000)

SIGN: 4 CHORD TRUSS
0520/1298 BMSID 03/8008/0500/1100

005650 FT 0 0 00000 0 00 0000+00
NC RAMP B RD
INTER-BK SR 1422 (EAST) SH
(SR1422 SEG 0012/0310)
5 0520/0000 LENGTH(AH 2202 BK 1772)

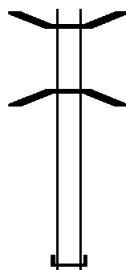
INTER-AHD RAMP B RD
0510/1772 (SR8008 SEG 0520/0650)

EXTRACT DATE: 12/28/2024 ROADWAY MANAGEMENT SYSTEM PAGE NUMBER: 445
PRINT DATE: 12/30/2024 SLD COUNTY/SR - ANNUAL PRINT COUNTY: ARMSTRONG

DIR: S TOTAL LEN: 1.487 MI.
LEFT MUN: MANOR T

DIST: 10-1 SR: 8008
RIGHT MUN: MANOR T

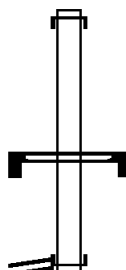
003878 FT



0510/1329 BMS EN 03/8008/0510/1135
0 0 00000 0 00 0000+00
SR1422 EB
0510/1135 BMS BG 03/8008/0510/1135

003878 FT 0 0 00000 0 00 0000+00
NC RAMP F RD
INTER-BK SR 1422 (WEST) SH
(SR1422 SEG 0013/1949)
5 0510/0000 LENGTH(AH 1772 BK 1858)

INTER-AHD SR 1422 (EAST) SH
0500/1858 (SR1422 SEG 0012/1512)

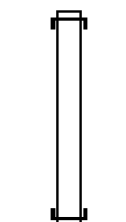


0 0 00000 0 00 0000+00 002020 FT
RAMP FROM SR 422 EAST
(SR8010 SEG 0750/2502) 0500/0000

SIGN: 4 CHORD TRUSS
0500/0200 BMS ID 03/8008/0500/1100
002020 FT MP E RD
INTER-BK RAMP FROM SR 422 WEST
(SR8010 SEG 0500/1297)
5 0500/0000 LENGTH(AH 1858 BK 1375)

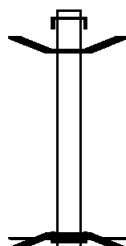
INTER-AHD SR 1422 (WEST) SH
0250/1375 (SR1422 SEG 0013/0280)

000645 FT



000645 FT 1 0 01037 2 12 0000+00
NC RAMP A RD
INTER-BK BENJAMIN FRANKLIN HW
(SR0422 SEG 0211/2922)
5 0250/0000 LENGTH(AH 1375 BK 0645)

000000 FT



INTER-AHD MAIN ST
0010/0645 (SR0066 SEG 0431/0701)
0010/0594 BMS EN 03/8008/0010/0000
000000 FT 1 0 01037 2 11 0000+00
NC RAMP D RD
INTER-BK BENJAMIN FRANKLIN HW
(SR0422 SEG 0210/2599)
NO UNDERPASS INFORMATION
BMS BG 03/8008/0010/0000
MFC BEGIN = F
5 0010/0000 LENGTH(AH 0645 BK 0000)

EXTRACT DATE: 12/28/2024 ROADWAY MANAGEMENT SYSTEM PAGE NUMBER: 444
PRINT DATE: 12/30/2024 SLD COUNTY/SR - ANNUAL PRINT COUNTY: ARMSTRONG
DIR: S TOTAL LEN: 1.693 MI. DIST: 10-1 SR: 8006
LEFT MUN: MANOR T RIGHT MUN: MANOR T

008941 FT

008941 FT
INTER-AHD BENJAMIN FRANKLIN HW
0750/1904 (SR0422 SEG 0170/1126)

007037 FT

RAMP H RD
(SR8006 SEG 0600/0000) 0750/0000

007037 FT 1 0 01037 2 06 0000+00
NC RAMP F RD
INTER-BK ALLEGHENY VALLEY EX
(SR0028 SEG 0220/2240)
5 0750/0000 LENGTH(AH 1904 BK 2814)

INTER-AHD BENJAMIN FRANKLIN HW
0600/2814 (SR0422 SEG 0171/0796)

EXTRACT DATE: 12/28/2024 ROADWAY MANAGEMENT SYSTEM PAGE NUMBER: 443
PRINT DATE: 12/30/2024 SLD COUNTY/SR - ANNUAL PRINT COUNTY: ARMSTRONG

DIR: S TOTAL LEN: 1.693 MI. DIST: 10-1 SR: 8006
LEFT MUN: MANOR T RIGHT MUN: MANOR T

004223 FT

0600/1307 OP ID SR0422 WB
03/0422/0171/0000
0600/1170 OP ID SR0422 EB
03/0422/0170/0000
004223 FT 1 0 01037 0 04 0546+68
RAMP F RD
(SR8006 SEG 0750/0000)
NC RAMP H RD
INTER-BK ALLEGHENY VALLEY EX
(SR0028 SEG 0220/2240)
0600/0000 LENGTH(AH 2814 BK 3367)

INTER-AHD ALLEGHENY VALLEY EX
0500/3367 (SR0028 SEG 0221/2253)
RAMP E RD
0500/2899 (SR8006 SEG 0010/0856)
0500/2192 OP ID SR0422 EB
03/0422/0170/0000
0500/2073 OP ID SR0422 WB
03/0422/0171/0000

000856 FT

0500/0323 OP ID SR3017 (FREEPORT R
03/3017/0280/1869
000856 FT 1 0 01037 2 02 0030+32
NC RAMP G RD
INTER-BK BENJAMIN FRANKLIN HW
(SR0422 SEG 0181/0275)
0500/0000 LENGTH(AH 3367 BK 0856)

000000 FT

INTER-AHD RAMP G RD
0010/0856 (SR8006 SEG 0500/2899)
000000 FT 1 0 01037 2 01 0000+00
NC RAMP E RD
INTER-BK BENJAMIN FRANKLIN HW
(SR0422 SEG 0160/3048)
MFC BEGIN = F
0010/0000 LENGTH(AH 0856 BK 0000)

EXTRACT DATE: 12/28/2024 ROADWAY MANAGEMENT SYSTEM PAGE NUMBER: 442
PRINT DATE: 12/30/2024 SLD COUNTY/SR - ANNUAL PRINT COUNTY: ARMSTRONG

DIR: E TOTAL LEN: .937 MI. DIST: 10-1 SR: 8004
LEFT MUN: MANOR T RIGHT MUN: MANOR T

004946 FT

004946 FT
INTER-AHD SR 0268 SH
0500/0736 (SR0268 SEG 0002/1148)
004210 FT 1 0 00071 2 03 0000+00
NC RAMP D RD
INTER-BK BENJAMIN FRANKLIN HW
(SR0422 SEG 0161/3392)
5 0500/0000 LENGTH(AH 0736 BK 1110)

004210 FT

INTER-AHD BENJAMIN FRANKLIN HW
0250/1110 (SR0422 SEG 0161/2074)

003100 FT

003100 FT 1 0 00071 2 02 0029+39
NC RAMP C RD
INTER-BK SR 0268 SH
(SR0268 SEG 0003/0781)
5 0250/0000 LENGTH(AH 1110 BK 1382)

001718 FT

INTER-AHD BENJAMIN FRANKLIN HW
0020/1382 (SR0422 SEG 0160/1871)

001718 FT 1 0 00071 2 01 0000+00
NC RAMP B RD
INTER-BK SR 0268 SH
(SR0268 SEG 0003/0000)
5 0020/0000 LENGTH(AH 1382 BK 1718)

INTER-AHD SR 0268 SH
0010/1718 (SR0268 SEG 0002/0000)

000000 FT

000000 FT 1 0 00071 2 00 0000+00
NC RAMP A RD
INTER-BK BENJAMIN FRANKLIN HW
(SR0422 SEG 0160/1073)
MFC BEGIN = F
5 0010/0000 LENGTH(AH 1718 BK 0000)

EXTRACT DATE: 12/28/2024 ROADWAY MANAGEMENT SYSTEM PAGE NUMBER: 441
PRINT DATE: 12/30/2024 SLD COUNTY/SR - ANNUAL PRINT COUNTY: ARMSTRONG
DIR: E TOTAL LEN: .891 MI. DIST: 10-1 SR: 8001
LEFT MUN: SOUTH BUFFALO T RIGHT MUN: SOUTH BUFFALO T

004703 FT

004703 FT
INTER-AHD ALLEGHENY VALLEY EX
0750/1385 (SR0028 SEG 0120/1233)

003318 FT

0750/0163 FROM 0128/0172 SH
003318 FT (CONN)
1 0 01037 0 00 0030+70

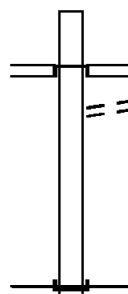
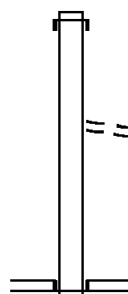
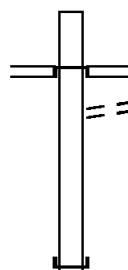
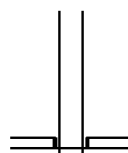
EXTRACT DATE: 12/28/2024 ROADWAY MANAGEMENT SYSTEM PAGE NUMBER: 440
PRINT DATE: 12/30/2024 SLD COUNTY/SR - ANNUAL PRINT COUNTY: ARMSTRONG

DIR: E TOTAL LEN: .891 MI. DIST: 10-1 SR: 8001
LEFT MUN: SOUTH BUFFALO T RIGHT MUN: SOUTH BUFFALO T

002300 FT

000972 FT

000000 FT



NC RAMP D RD
FREEPORT RD
(SR0128 SEG 0172/1283)
INTER-BK RAMP B RD
(SR8001 SEG 0010/0972)
0750/0000 LENGTH(AH 1385 BK 1018)

INTER-AHD RAMP A RD
(SR8001 SEG 0250/0000)
FREEPORT RD
0500/1018 (SR0128 SEG 0172/2026)
TO 0128/0172 SH
0500/0827 (CONN)
002300 FT 1 0 01037 0 00 0000+00
NC RAMP C RD
INTER-BK ALLEGHENY VALLEY EX
(SR0028 SEG 0121/1191)
0500/0000 LENGTH(AH 1018 BK 1328)

INTER-AHD ALLEGHENY VALLEY EX
0250/1328 (SR0028 SEG 0111/0752)
FROM 0128/0172 SH
0250/0135 (CONN)
000972 FT 1 0 01037 0 00 0000+00
NC RAMP A RD
FREEPORT RD
(SR0128 SEG 0172/2026)
INTER-BK RAMP C RD
(SR8001 SEG 0500/1018)
0250/0000 LENGTH(AH 1328 BK 0972)

INTER-AHD RAMP D RD
(SR8001 SEG 0750/0000)
FREEPORT RD
0010/0972 (SR0128 SEG 0172/1283)
TO 0128/0172 SH
0010/0864 (CONN)
000000 FT 1 0 01037 0 00 0000+00
NC RAMP B RD
INTER-BK ALLEGHENY VALLEY EX
(SR0028 SEG 0110/0617)
MFC BEGIN = F
0010/0000 LENGTH(AH 0972 BK 0000)

EXTRACT DATE: 12/28/2024 ROADWAY MANAGEMENT SYSTEM PAGE NUMBER: 439
PRINT DATE: 12/30/2024 SLD COUNTY/SR - ANNUAL PRINT COUNTY: ARMSTRONG

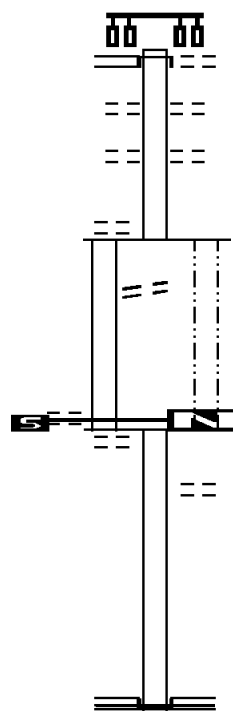
DIR: B TOTAL LEN: .417 MI. DIST: 10-1 SR: 6128
LEFT MUN: FREEPORT B RIGHT MUN: FREEPORT B

002201 FT
HIGH ST
(SR0128 SEG 0030/0000) 0020/0454

WASHINGTON ST
(BORO) 001747 FT
0020/0000

FOURTH ST
(BORO) 0011/0365
0 0 00000 0 00 0000+00 000805 FT
MILL ST
(BORO)
MFC BEGIN = C
LENGTH(AH 0942 BK 0805) 0011/0000
(BORO) 0004/0805

000000 FT



001259 FT
INTER-AHD FIFTH ST
(SR0128 SEG 0030/0000)
HIGH ST
(BORO)
0020/0454 CHERRY WY
0020/0260 (BORO)
0020/0123 FRANKLIN ST
(BORO)
000805 FT 0 0 00000 0 00 0000+00
NC FIFTH ST
0020/0000 LTH AH 000454 BK 000100

000805 FT
7010/0000 LTH AH 000100 BK 000805

SECOND STREET ET
(BORO)
0004/0658

000000 FT 0 0 00000 0 00 0000+00
NC BUFFALO ST

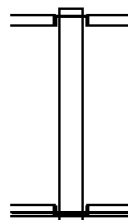
SECOND ST
(SR0128 SEG 0014/0583)
INTER-BK PARK AND RIDE RD
(GOVT)

MFC BEGIN = C
0004/0000 LENGTH(AH 0805 BK 0000)

EXTRACT DATE: 12/28/2024 ROADWAY MANAGEMENT SYSTEM PAGE NUMBER: 438
 PRINT DATE: 12/30/2024 SLD COUNTY/SR - ANNUAL PRINT COUNTY: ARMSTRONG
 DIR: B TOTAL LEN: .029 MI. DIST: 10-1 SR: 4037
 LEFT MUN: SUGARCREEK T RIGHT MUN: SUGARCREEK T

000153 FT

000000 FT



000153 FT
 INTER-AHD RODGERS RD
 (T561)
 KITTANNING HOLLOW RD
 (SR4009 SEG 0020/0000)
 0010/0153 2 0 03027 7 00 0000+00
 000000 FT NC RD
 RODGERS RD
 SR 0268 SH
 (SR0268 SEG 0240/0755)
 INTER-BK MCELROY RD
 (T561)
 MFC BEGIN = E
 0010/0000 LENGTH(AH 0153 BK 0000)

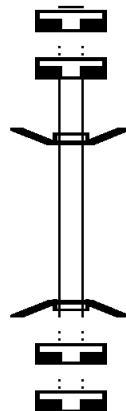
EXTRACT DATE: 12/28/2024 ROADWAY MANAGEMENT SYSTEM PAGE NUMBER: 437
PRINT DATE: 12/30/2024 SLD COUNTY/SR - ANNUAL PRINT COUNTY: ARMSTRONG

DIR: B TOTAL LEN: 1.874 MI. DIST: 10-1 SR: 4035
LEFT MUN: WEST FRANKLIN T RIGHT MUN: WEST FRANKLIN T

009895 FT
009895 FT

009773 FT

009773 FT
009773 FT



```

009895 FT
7090/0000 LENGTH(AH 2160 BK 0812)
009895 FT
7082/0000 LENGTH(AH 0812 BK 0122)
BMSBN 03/4035/0080/0000
INTER-AHD CRAIGSVILLE RD
0080/0122 (TB41)
009773 FT 2 0 03014 0 00 0055+71
NC CRAIGSVILLE RD
INTER-BK CRAIGSVILLE RD
(TB41)
BUFFALO CREEK
BMSBG 03/4035/0080/0000
0080/0000 LENGTH(AH 0122 BK 2088)
009773 FT
7072/0000 LENGTH(AH 2088 BK 3541)
009773 FT
7070/0000 LENGTH(AH 3541 BK 1042)

```

EXTRACT DATE: 12/28/2024 ROADWAY MANAGEMENT SYSTEM PAGE NUMBER: 436
PRINT DATE: 12/30/2024 SLD COUNTY/SR - ANNUAL PRINT COUNTY: ARMSTRONG

DIR: B TOTAL LEN: 1.874 MI.
LEFT MUN: WEST FRANKLIN T

DIST: 10-1 SR: 4035
RIGHT MUN: WEST FRANKLIN T

						INTER-AHD CRAIGSVILLE RD
						0040/1042 (T841)
						0040/0998 BUFFALO & PITTSBURGH R.
						OVERPASS IS RR X-ING
						0040/0927 OLD BUTLER RD
						(SR4010 SEG 0010/0000)
						SR0422 EB
008731 FT						0040/0360 OP ID 03/0422/0060/0000
						008731 FT 2 0 03012 0 00 0208+14
						5 0040/0000 LENGTH(AH 1042 BK 2649)
006082 FT						006082 FT 2 0 03012 0 00 0181+56
						5 0030/0000 LENGTH(AH 2649 BK 2876)
						0020/1745 BMS EN 03/4035/0020/1722
						2 0 03012 0 00 0170+03
						TR BUFFALO CREEK
						0020/1722 BMS BG 03/4035/0020/1722
						TR BUFFALO CREEK
						STRUCTURE LENGTH 10 FT
2 0 03012 0 00 0152+49 003206 FT						0020/0086
MILLEN HOLLOW RD						003206 FT
(T426)						5 0020/0000 LENGTH(AH 2876 BK 3206)
0020/0000						
000000 FT						000000 FT 2 0 03012 0 00 0120+15
						NC YE LLOW DOG RD
						YELLOW DOG RD
						(T427)
AIRPORT RD						MFC BEGIN = E
(T840)						5 0010/0000 LENGTH(AH 3206 BK 0000)
0010/0000						

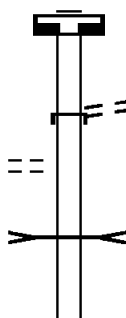
EXTRACT DATE: 12/28/2024 ROADWAY MANAGEMENT SYSTEM PAGE NUMBER: 435
PRINT DATE: 12/30/2024 SLD COUNTY/SR - ANNUAL PRINT COUNTY: ARMSTRONG

DIR: B TOTAL LEN: 2.263 MI. DIST: 10-1 SR: 4033
LEFT MUN: WEST FRANKLIN T RIGHT MUN: WEST FRANKLIN T

GAISER RD
(T362)

011948 FT

0040/3172



011948 FT
7044/0000 LENGTH(AH 0100 BK 3340)
INTER-AHD GAMELAND RD
(T842)
RIDGE RD
0040/3340 (T499)

TR PATTERSON CREEK
STRUCTURE LENGTH 9 FT
0040/3136 BMSID 03/4033/0040/3136

EXTRACT DATE: 12/28/2024 ROADWAY MANAGEMENT SYSTEM PAGE NUMBER: 434
PRINT DATE: 12/30/2024 SLD COUNTY/SR - ANNUAL PRINT COUNTY: ARMSTRONG

DIR: B TOTAL LEN: 2.263 MI. DIST: 10-1 SR: 4033
LEFT MUN: WEST FRANKLIN T RIGHT MUN: WEST FRANKLIN T

	008608 FT		008608 FT	2 0 03174 0 00 0019+00
		==	5 0040/0000	LENGTH(AH 3340 BK 1888)
			0030/1866	BEVINGTON RD (T497)
				LONG RUN
		><	0030/1081	STRUCTURE LENGTH 9 FT
				BMSID 03/4033/0030/1081
	006720 FT		006720 FT	2 0 03174 0 00 0000+00
		+++++	5 0030/0000	(AAR 148960M) #TRKS 01
				LENGTH(AH 1888 BK 3325)
				(APRA) ROSEBUD MINING O
		POE	0020/2562	ROSEBUD MINING OPERATIO
				(PRDR)
	003395 FT		003395 FT	2 0 03142 0 00 0034+34
			5 0020/0000	LENGTH(AH 3325 BK 3395)
PINE LN				
(PRDR)	0010/2203	==		
EDWARDS ESTATES RD				
(PRDR)	0010/1477	POI	0010/1477	(APRA) EDWARDS ESTATES
		><	0010/0593	BMS EN 03/4033/0010/0582
				0 0 00000 0 00 0000+00
				TR BUFFALO CREEK
	000000 FT	><	0010/0582	BMSBG 03/4033/0010/0582
			000000 FT	2 0 03142 0 00 0000+00
				SR 3011 SH
				(SR3011 SEG 0140/0000)
				NC LAIRD'S CROSSING RD
SR 3011 SH				MFC BEGIN = E
(SR3011 SEG 0140/0000)	0010/0000		5 0010/0000	LENGTH(AH 3395 BK 0000)

EXTRACT DATE: 12/28/2024 ROADWAY MANAGEMENT SYSTEM PAGE NUMBER: 433
PRINT DATE: 12/30/2024 SLD COUNTY/SR - ANNUAL PRINT COUNTY: ARMSTRONG
DIR: N TOTAL LEN: .000 MI. DIST: 10-1 SR: 4029
LEFT MUN: EAST FRANKLIN T RIGHT MUN: EAST FRANKLIN T

000000 FT



000000 FT
7010/0000 LENGTH(AH 1699 BK 0000)

EXTRACT DATE: 12/28/2024 ROADWAY MANAGEMENT SYSTEM PAGE NUMBER: 432
PRINT DATE: 12/30/2024 SLD COUNTY/SR - ANNUAL PRINT COUNTY: ARMSTRONG
DIR: N TOTAL LEN: .000 MI. DIST: 10-1 SR: 4027
LEFT MUN: EAST FRANKLIN T RIGHT MUN: EAST FRANKLIN T

000000 FT
000000 FT
000000 FT



000000 FT
7030/0000 LENGTH(AH 2395 BK 2622)
000000 FT
7020/0000 LENGTH(AH 2622 BK 2891)
000000 FT
7010/0000 LENGTH(AH 2891 BK 0000)

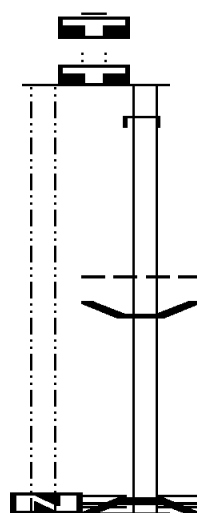
EXTRACT DATE: 12/28/2024 ROADWAY MANAGEMENT SYSTEM PAGE NUMBER: 431
PRINT DATE: 12/30/2024 SLD COUNTY/SR - ANNUAL PRINT COUNTY: ARMSTRONG

DIR: N TOTAL LEN: .368 MI. DIST: 10-1 SR: 4025
LEFT MUN: EAST FRANKLIN T RIGHT MUN: EAST FRANKLIN T

000000 FT
000000 FT

001941 FT
7034/0000 LENGTH(AH 0100 BK 0238)
001941 FT
7018/0000 LENGTH(AH 0238 BK 1941)
INTER-AHD PINE HILL RD
0010/1941 (TWP)

000000 FT
LTH AH 001730 BK 000000 7011/0000



0010/0042 EAST FRANKLIN
0010/0040 APPLEWOLD B
000000 FT BMSBN 03/4025/0010/0000
NC PINE HILL RD 2 0 03107 0 00 0000+00
BUTLER RD
(SR1038 SEG 0050/0487)
BUFFALO & PITTSBURGH RR
BMSBG 03/4025/0010/0000
MFC BEGIN = C
0010/0000 LENGTH(AH 1941 BK 0000)

EXTRACT DATE: 12/28/2024 ROADWAY MANAGEMENT SYSTEM PAGE NUMBER: 430
PRINT DATE: 12/30/2024 SLD COUNTY/SR - ANNUAL PRINT COUNTY: ARMSTRONG

DIR: B TOTAL LEN: 8.535 MI. DIST: 10-1 SR: 4023
LEFT MUN: WASHINGTON T RIGHT MUN: WASHINGTON T

045064 FT

045064 FT REESDALE RD
0180/3576 (SR4006 SEG 0140/0000)

041488 FT

041488 FT 2 0 03024 0 03 0421+64
S 0180/0000 LENGTH(AH 3576 BK 3751)

037737 FT

0160/0079 WASHINGTON
037737 FT EAST FRANKLIN T
2 0 03024 0 03 0384+41
TR ALLEGHENY RIVER
STRUCTURE LENGTH 8 FT
BMSID 03/4023/0160/0000
S 0160/0000 LENGTH(AH 3751 BK 2346)
0150/2200 (AAR 869335T)#TRKS 01

035391 FT

035391 FT 2 0 03024 0 02 0360+80
S 0150/0000 LENGTH(AH 2346 BK 2666)

EXTRACT DATE: 12/28/2024 ROADWAY MANAGEMENT SYSTEM PAGE NUMBER: 429
PRINT DATE: 12/30/2024 SLD COUNTY/SR - ANNUAL PRINT COUNTY: ARMSTRONG

DIR: B TOTAL LEN: 8.535 MI. DIST: 10-1 SR: 4023
LEFT MUN: EAST FRANKLIN T RIGHT MUN: EAST FRANKLIN T

032725 FT

032725 FT 2 0 03024 0 02 0334+22
[S] 0140/0000 LENGTH(AH 2666 BK 3781)

0130/1999 (AAR 869336A)#TRKS 01

028944 FT

0130/0668 BUFFALO, ROCHESTER & P I
OVERPASS IS RR X-ING
028944 FT 2 0 03024 0 01 0296+15
[S] 0130/0000 VILLAGE: BRIDGEBURG
LENGTH(AH 3781 BK 3630)

2 0 03024 0 01 0259+64 025314 FT
QUIGLEY HILL RD
(T993) 0120/0000

==

0120/0264 GLACIAL SAND & GRAVEL
025314 FT (PRDR)

==

[S] 0120/0000 LENGTH(AH 3630 BK 1773)
0110/1204 RIVERVIEW DR
(PRDR)

==

023541 FT

[S] 023541 FT 2 0 03024 0 01 0241+15
0110/0000 LENGTH(AH 1773 BK 2632)

++++
++++

0102/1643 (AAR 869362P)#TRKS 01
0102/1606 (AAR 869362P)#TRKS 01

020909 FT

[S] 020909 FT 0 0 00000 0 00 0000+00
0102/0000 LENGTH(AH 2632 BK 0847)

GLACIAL SAND RD
(T480)

0092/0810

==

EXTRACT DATE: 12/28/2024 ROADWAY MANAGEMENT SYSTEM PAGE NUMBER: 428
PRINT DATE: 12/30/2024 SLD COUNTY/SR - ANNUAL PRINT COUNTY: ARMSTRONG

DIR: B TOTAL LEN: 8.535 MI. DIST: 10-1 SR: 4023
LEFT MUN: EAST FRANKLIN T RIGHT MUN: EAST FRANKLIN T

UNKNOWN RD
(PRDR)

020062 FT

0090/2859

2 0 03024 0 01 0176+17 017015 FT
ADRIAN RD
(T476)
TARRTOWN RD
(T476)

0090/0000

0060/3136

FURNACE RUN RD
(T505)

013713 FT

0060/0000

GRECO RECYCLING CTR
(PRDR)

0050/1725

011045 FT

0092/0543 BMSSEN 03/4023/0092/0430
0 0 00000 0 00 0000+00
LIMESTONE RUN
0092/0430 BMSBG 03/4023/0092/0430
020062 FT 0 0 00000 0 00 0000+00
0092/0000 LENGTH(AH 0847 BK 3047)

017015 FT

0090/0000 LENGTH(AH 3047 BK 3302)

0060/2909 (AAR 869345Y)#TRKS 01
WATERWAY DR
0060/2842 (T405)

0060/2128 (AAR 869347M)#TRKS 01
0060/1930 BMSSEN 03/4023/0060/1917
2 0 03024 0 00 0156+28
FISH RUN
0060/1917 BMSBG 03/4023/0060/1917

013713 FT 2 0 03024 0 00 0137+25
VILLAGE: TARRTOWN
0060/0000 LENGTH(AH 3302 BK 2668)

0050/1819 BMSSEN 03/4023/0050/1800
2 0 03024 0 00 0128+46
FURNACE RUN

0050/1800 BMSBG 03/4023/0050/1800
0050/1725 (APRA) GRECO RECYCLING

011045 FT 2 0 03024 0 00 0110+46

EXTRACT DATE: 12/28/2024 ROADWAY MANAGEMENT SYSTEM PAGE NUMBER: 427
PRINT DATE: 12/30/2024 SLD COUNTY/SR - ANNUAL PRINT COUNTY: ARMSTRONG

DIR: B TOTAL LEN: 8.535 MI. DIST: 10-1 SR: 4023
LEFT MUN: EAST FRANKLIN T RIGHT MUN: EAST FRANKLIN T

0050/0000 LENGTH(AH 2668 BK 3078)

007967 FT

007967 FT 2 0 03024 0 00 0079+68
0040/0000 LENGTH(AH 3078 BK 3483)

004484 FT

004484 FT 2 0 03024 0 00 0044+60
0030/0000 LENGTH(AH 3483 BK 2286)

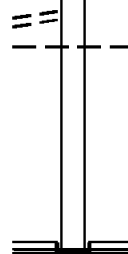
002198 FT

002198 FT 2 0 03024 0 00 0021+58
0020/0000 LENGTH(AH 2286 BK 2198)

TO 1038/0050 SH
(CONN)

0010/0090

000000 FT



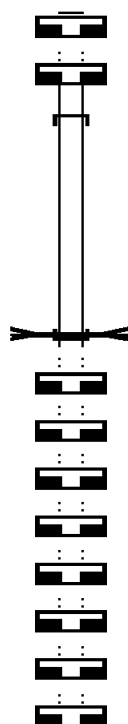
0010/0075 EAST FRANKLIN
000000 FT APPLEWOLD B
NC TA 2 0 03024 0 00 0000+00
BUTLER RD
(SR1038 SEG 0060/0000)
INTER-BK ALLEGHENY AV
(BORO)
MFC BEGIN = D
0010/0000 LENGTH(AH 2198 BK 0000)

EXTRACT DATE: 12/28/2024 ROADWAY MANAGEMENT SYSTEM PAGE NUMBER: 426
PRINT DATE: 12/30/2024 SLD COUNTY/SR - ANNUAL PRINT COUNTY: ARMSTRONG

DIR: B TOTAL LEN: .002 MI. DIST: 10-1 SR: 4021
LEFT MUN: EAST FRANKLIN T RIGHT MUN: EAST FRANKLIN T

000010 FT
000010 FT

000000 FT



000000 FT
000000 FT
000000 FT
000000 FT
000000 FT
000000 FT
000000 FT
000000 FT
000000 FT
000000 FT

000010 FT
7090/0000 LENGTH(AH 0705 BK 2050)
000010 FT
7084/0000 LENGTH(AH 2050 BK 0010)
INTER-AHD QUIGLEY HILL RD
0082/0010 (T993)
000000 FT 0 0 00000 0 00 0000+00
NC QUIGLEY HILL RD
LIMESTONE RUN
STRUCTURE LENGTH 10 FT
BMSID 03/4021/0082/0000
INTER-BK QUIGLEY HILL RD
(T993)
MFC BEGIN = E
5 0082/0000 LENGTH(AH 0010 BK 1311)
000000 FT
7080/0000 LENGTH(AH 1311 BK 3341)
000000 FT
7070/0000 LENGTH(AH 3341 BK 2030)
000000 FT
7060/0000 LENGTH(AH 2030 BK 2507)
000000 FT
7050/0000 LENGTH(AH 2507 BK 2200)
000000 FT
7040/0000 LENGTH(AH 2200 BK 1993)
000000 FT
7030/0000 LENGTH(AH 1993 BK 2773)
000000 FT
7020/0000 LENGTH(AH 2773 BK 2289)
000000 FT
7010/0000 LENGTH(AH 2289 BK 0000)

EXTRACT DATE: 12/28/2024 ROADWAY MANAGEMENT SYSTEM PAGE NUMBER: 425
 PRINT DATE: 12/30/2024 SLD COUNTY/SR - ANNUAL PRINT COUNTY: ARMSTRONG
 DIR: B TOTAL LEN: .000 MI. DIST: 10-1 SR: 4019
 LEFT MUN: SUGARCREEK T RIGHT MUN: SUGARCREEK T

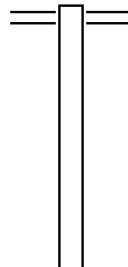
000000 FT
 000000 FT
 000000 FT
 000000 FT
 000000 FT



000000 FT
 7050/0000 LENGTH(AH 2226 BK 3194)
 000000 FT
 7040/0000 LENGTH(AH 3194 BK 3597)
 000000 FT
 7030/0000 LENGTH(AH 3597 BK 2672)
 000000 FT
 7020/0000 LENGTH(AH 2672 BK 2182)
 000000 FT
 7010/0000 LENGTH(AH 2182 BK 0000)

EXTRACT DATE: 12/28/2024 ROADWAY MANAGEMENT SYSTEM PAGE NUMBER: 424
PRINT DATE: 12/30/2024 SLD COUNTY/SR - ANNUAL PRINT COUNTY: ARMSTRONG
DIR: B TOTAL LEN: 6.945 MI. DIST: 10-1 SR: 4017
LEFT MUN: SUGARCREEK T RIGHT MUN: SUGARCREEK T

036667 FT



036667 FT SR 0268 SH
0140/2490 (SR0268 SEG 0170/0000)

034177 FT

034177 FT 2 0 03019 0 00 0024+85
5 0140/0000 LENGTH(AH 2490 BK 3917)

EXTRACT DATE: 12/28/2024 ROADWAY MANAGEMENT SYSTEM PAGE NUMBER: 423
PRINT DATE: 12/30/2024 SLD COUNTY/SR - ANNUAL PRINT COUNTY: ARMSTRONG

DIR: B TOTAL LEN: 6.945 MI. DIST: 10-1 SR: 4017
LEFT MUN: SUGARCREEK T RIGHT MUN: SUGARCREEK T

2 0 03019 0 00 0064+07 030260 FT
SHERRY LN
(T573) 0130/0000

WINTERS RD
(T571) 0100/2984

027152 FT

024810 FT

021826 FT

0130/2112 CRUMM RD
(T418)

0130/1395 SUGARCREEK
WASHINGTON T

030260 FT

0130/0000 LENGTH(AH 3917 BK 3108)

027152 FT 2 0 03019 0 00 0094+97
0120/0000 LENGTH(AH 3108 BK 2342)

024810 FT 2 0 03019 0 00 0118+55
VILLAGE: SHERRET
0110/0000 LENGTH(AH 2342 BK 2984)

0100/0405 HOLLOW RD
0100/0360 (T441)
BMS EN 03/4017/0100/0343
0 0 00000 0 00 0000+00
TR HULING RUN
0100/0343 BMS BG 03/4017/0100/0343
021826 FT 2 0 03019 0 00 0148+35

DIR: B TOTAL LEN: 6.945 MI. DIST: 10-1 SR: 4017
LEFT MUN: WASHINGTON T RIGHT MUN: WASHINGTON T

EXTRACT DATE: 12/28/2024 ROADWAY MANAGEMENT SYSTEM PAGE NUMBER: 421
PRINT DATE: 12/30/2024 SLD COUNTY/SR - ANNUAL PRINT COUNTY: ARMSTRONG

DIR: B TOTAL LEN: 6.945 MI. DIST: 10-1 SR: 4017
LEFT MUN: WASHINGTON T RIGHT MUN: WASHINGTON T

009007 FT

009007 FT 2 0 03022 0 02 0263+00
CENTER SCHOOL RD
(T585)

5 0050/0000 LENGTH(AH 1175 BK 3515)

005492 FT

005492 FT 2 0 03022 0 02 0228+00
BRUSH VALLEY RD
(T581)

5 0040/0000 LENGTH(AH 3515 BK 1915)
0030/1649 BMSBN 03/4017/0030/1636

2 0 03022 0 02 0224+68
TR LIMESTONE RUN
0030/1636 BMSBG 03/4017/0030/1636

2 0 03022 0 02 0208+73 003577 FT
HELM RD
(T577)

0030/0000

003577 FT

5 0030/0000 LENGTH(AH 1915 BK 3577)

SAINT MARKS RD
(T485)

0020/1090

0020/0496 BMSBN 03/4017/0020/0483
2 0 03022 0 02 0177+84
TR LIMESTONE RUN

0020/0483 BMSBG 03/4017/0020/0483
FROM 4006/0080 SH

000000 FT

0020/0255 (CONN)
000000 FT 2 0 03022 0 02 0173+00
NC WA TERSONVILLE RD

REESDALE RD
(SR4006 SEG 0080/0000)
MFC BEGIN = D

5 0020/0000 LENGTH(AH 3577 BK 0000)

EXTRACT DATE: 12/28/2024 ROADWAY MANAGEMENT SYSTEM PAGE NUMBER: 420
PRINT DATE: 12/30/2024 SLD COUNTY/SR - ANNUAL PRINT COUNTY: ARMSTRONG
DIR: B TOTAL LEN: .000 MI. DIST: 10-1 SR: 4015
LEFT MUN: SUGARCREEK T RIGHT MUN: SUGARCREEK T

000000 FT
000000 FT
000000 FT
000000 FT



000000 FT
7040/0000 LENGTH(AH 1047 BK 2947)
000000 FT
7030/0000 LENGTH(AH 2947 BK 2968)
000000 FT
7020/0000 LENGTH(AH 2968 BK 3057)
000000 FT
7010/0000 LENGTH(AH 3057 BK 0000)

EXTRACT DATE: 12/28/2024 ROADWAY MANAGEMENT SYSTEM PAGE NUMBER: 419
PRINT DATE: 12/30/2024 SLD COUNTY/SR - ANNUAL PRINT COUNTY: ARMSTRONG

DIR: B TOTAL LEN: 3.094 MI. DIST: 10-1 SR: 4013
LEFT MUN: SUGARCREEK T RIGHT MUN: SUGARCREEK T

016338 FT
016338 FT
016338 FT
016338 FT
016338 FT
016338 FT



2 0 03017 0 00 0140+69 013937 FT
SMITH RD
(T557) 0060/0000

011973 FT

REST HOME RD

016338 FT
7120/0000 LENGTH(AH 1499 BK 2650)
016338 FT
7110/0000 LENGTH(AH 2650 BK 2613)
016338 FT
7100/0000 LENGTH(AH 2613 BK 3082)
016338 FT
7090/0000 LENGTH(AH 3082 BK 2562)
016338 FT
7080/0000 LENGTH(AH 2562 BK 3074)
016338 FT
7070/0000 LENGTH(AH 3074 BK 2401)
INTER-AHD PORTERFIELD RD
0060/2401 (T840)

013937 FT
S 0060/0000 LENGTH(AH 2401 BK 1964)

011973 FT 2 0 03017 0 00 0120+68
S 0050/0000 LENGTH(AH 1964 BK 2768)

EXTRACT DATE: 12/28/2024 ROADWAY MANAGEMENT SYSTEM PAGE NUMBER: 418
PRINT DATE: 12/30/2024 SLD COUNTY/SR - ANNUAL PRINT COUNTY: ARMSTRONG

DIR: B TOTAL LEN: 3.094 MI. DIST: 10-1 SR: 4013
LEFT MUN: SUGARCREEK T RIGHT MUN: SUGARCREEK T

(T366)
2 0 03017 0 00 0093+00 009205 FT
PATTERSON HOLLOW RD
(T362) 0040/0000

009205 FT

0040/0000 LENGTH(AH 2768 BK 3617)

005588 FT

0030/0038 BMS EN 03/4013/0030/0000
005588 FT 2 0 03017 0 00 0056+41

0030/0000 LENGTH(AH 3617 BK 3349)
LC FOR FOSTERS MILL RD
(CONN)
FOSTERS MILL RD
(T553)

FOSTERS MILL RD
(T553)

0020/2781

002239 FT 2 0 03017 0 00 0022+80
RIDGE RD
(T360)

0020/0000 LENGTH(AH 3349 BK 2239)
NC FOSTERS MILLS RD

002239 FT

000000 FT

000000 FT 2 0 03017 0 00 0000+00
NC SR 4013
INTER-BK GAMLAND RD
(T842)

0010/0000 LENGTH(AH 2239 BK 0000)
MFC BEGIN = E

EXTRACT DATE: 12/28/2024 ROADWAY MANAGEMENT SYSTEM PAGE NUMBER: 417
PRINT DATE: 12/30/2024 SLD COUNTY/SR - ANNUAL PRINT COUNTY: ARMSTRONG

DIR: B TOTAL LEN: 1.342 MI. DIST: 10-1 SR: 4011
LEFT MUN: SUGARCREEK T RIGHT MUN: SUGARCREEK T

007086 FT

007086 FT AH-BUTLER (10)
INTER-AHD SLIPPERY ROCK RD
0050/2869 (SR1011 SEG 0310/1431)

0050/1994 GLYNN RD
(T326)
0050/1923 GLYNN RD
(T326)

004217 FT

004217 FT 2 0 03014 0 02 0347+50
THOMSON RD
(T324)
S 0050/0000 LENGTH(AH 2869 BK 1722)

002495 FT

002495 FT 2 0 03014 0 02 0329+25
S 0040/0000 LENGTH(AH 1722 BK 2495)

000000 FT

000000 FT 2 0 03014 0 02 0304+30
NC SR 4011 SH
SR 4007 SH
(SR4007 SEG 0040/0000)
MFC BEGIN = E

000000 FT

S 0030/0000 LENGTH(AH 2495 BK 1621)
000000 FT
7020/0000 LENGTH(AH 1621 BK 2540)
000000 FT
7010/0000 LENGTH(AH 2540 BK 0000)

EXTRACT DATE: 12/28/2024 ROADWAY MANAGEMENT SYSTEM PAGE NUMBER: 416
PRINT DATE: 12/30/2024 SLD COUNTY/SR - ANNUAL PRINT COUNTY: ARMSTRONG

DIR: B TOTAL LEN: 6.014 MI. DIST: 10-1 SR: 4010
LEFT MUN: WEST KITTANNING B RIGHT MUN: WEST KITTANNING B

	031752 FT		031752 FT	SR 0268 SH
			0130/2151	(SR0268 SEG 0030/0000)
				TR ALLEGHENY RIVER
			0130/1874	STRUCTURE LENGTH 9 FT
			0130/1827	BMSID 03/4010/0130/1921
				SPRUCE LN
			0130/1719	(BORO)
				WEST KITTANNING
				EAST FRANKLIN T
MIDWAY AV (T506)	0130/1310			
			0130/1197	REED RD
				(BORO)
			029601 FT	
1 0 00071 3 00 0446+40	029601 FT		0130/0000	LENGTH(AH 2151 BK 2781)
SHERWOOD DR	0130/0000			
(T709)	0120/2737			
CAMPBELL DR				
(T606)				
PINE ST	0120/1323			
(T605)	0120/0844			
HILLTOP DR				
(T654)				
	026820 FT		026820 FT	1 0 00071 3 00 0417+00
				WIBLE RD
				(T506)
			0120/0000	LENGTH(AH 2781 BK 1285)
			0110/0181	DEER LN
	025535 FT		025535 FT	(TWP)
				1 0 00071 3 00 0402+65
				VENWICK DR
				(T661)
			0110/0000	LENGTH(AH 1285 BK 2693)

EXTRACT DATE: 12/28/2024 ROADWAY MANAGEMENT SYSTEM PAGE NUMBER: 415
PRINT DATE: 12/30/2024 SLD COUNTY/SR - ANNUAL PRINT COUNTY: ARMSTRONG

DIR: B TOTAL LEN: 6.014 MI. DIST: 10-1 SR: 4010
LEFT MUN: EAST FRANKLIN T RIGHT MUN: EAST FRANKLIN T

ELEMENTARY CAMPUS RD
(GOVT)

0100/1762

==
==

0100/2080 WESTMONT DR
(T770)

0100/1556 PLEASANT VIEW DR
(T530)

022842 FT

022842 FT 1 0 00071 3 00 0375+76
5 0100/0000 LENGTH(AH 2693 BK 3085)

WALKCHALK RD
(T991)

019757 FT
0090/0000

==
==

019757 FT 1 0 00071 3 00 0344+91
VILLAGE: WALKCHALK
5 0090/0000 LENGTH(AH 3085 BK 2250)
0080/1918 BMSSEN 03/4010/0080/1881
1 0 00071 3 00 0341+28
GLADE RUN
0080/1881 BMSBG 03/4010/0080/1881
RAINBOW DR
0080/1727 (T741)

017507 FT

==
==

0080/0051 CARPENTER RD
(T740)
0080/0012 BMSSEN 03/4010/0080/0000
017507 FT 1 0 00071 3 00 0322+34
TR GLADE RUN
5 0080/0000 BMSBG 03/4010/0080/0000
LENGTH(AH 2250 BK 1477)

016030 FT

==
==

016030 FT 1 0 00071 3 00 0307+55
GLADE RUN RD
5 0070/0000 (SR3007 SEG 0120/1474)
LENGTH(AH 1477 BK 3213)

DEER RUN RD
(T416)

0060/3116

EXTRACT DATE: 12/28/2024 ROADWAY MANAGEMENT SYSTEM PAGE NUMBER: 414
PRINT DATE: 12/30/2024 SLD COUNTY/SR - ANNUAL PRINT COUNTY: ARMSTRONG

DIR: B TOTAL LEN: 6.014 MI. DIST: 10-1 SR: 4010
LEFT MUN: EAST FRANKLIN T RIGHT MUN: EAST FRANKLIN T

	012817 FT		012817 FT 1 0 00071 3 00 0275+35 S 0060/0000 LENGTH(AH 3213 BK 2692)
	010125 FT		010125 FT 1 0 00071 3 00 0246+82 EAST FRANKLIN WEST FRANKLIN T S 0050/0000 LENGTH(AH 2692 BK 2896)
DEER PARK RD (T837)	0040/0390 007229 FT	==	007229 FT 1 0 00071 3 00 0219+75 KERR LOOP RD (T690) S 0040/0000 LENGTH(AH 2896 BK 2252)
		==	KERR LOOP RD (T690)
ROSS ST ET (T495) BISON ST (T838)	0030/1401 0030/0830	== ==	0030/1484 (T690)
		==	0030/0749 CLAYPOOLE RD (SR3009 SEG 0080/1236) NC OLD BUTLER RD
		==	0030/0576 WEST FRANKLIN WORTHINGTON B
WYANT ST (BORO)	0030/0119 004977 FT	==	004977 FT 1 0 00071 3 00 0196+96

EXTRACT DATE: 12/28/2024 ROADWAY MANAGEMENT SYSTEM PAGE NUMBER: 413
PRINT DATE: 12/30/2024 SLD COUNTY/SR - ANNUAL PRINT COUNTY: ARMSTRONG

DIR: B TOTAL LEN: 6.014 MI. DIST: 10-1 SR: 4010
LEFT MUN: WORTHINGTON B RIGHT MUN: WORTHINGTON B

MONROE AL
(BORO)

0020/1638

ROCK AL
(BORO)
CHURCH ST
(BORO)

0020/0335

1 0 00071 3 00 0178+22 002925 FT
CEMETERY AL
(BORO)

0020/0185

0020/0000

RUFFANER RD
(BORO)

0010/0933

000000 FT

GAIRIN ST
(BORO)
MFC BEGIN = D
LENGTH(AH 2252 BK 2052)
CLARK AL
(BORO)

0030/0000

0020/1720

0020/1292

0020/0998

0020/0709

CHERRY ST
(BORO)
GLADE AL
(BORO)
BEAR ST
(SR3011 SEG 0120/0000)

002925 FT

0020/0000 LENGTH(AH 2052 BK 2925)

0010/0890

0010/0518

0010/0229

0010/0208

0010/0126

0010/0036

000000 FT

INTER-BK

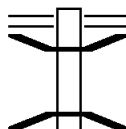
0010/0000

TR BUFFALO CREEK
STRUCTURE LENGTH 21 FT
BMSID 03/4010/0010/0890
FURNACE ST
(BORO)
RACE ST
(BORO)
NC MAIN ST
WORTHINGTON
WEST FRANKLIN T
BMSID 03/4010/0010/0036
1 0 00071 3 00 0147+15
BUFFALO CREEK
BMSBG 03/4010/0010/0036
1 0 00071 3 00 0147+15
NC OLD BUTLER RD
YELLOW DOG RD
(SR4035 SEG 0040/0927)
CRAIGSVILLE RD
(SR4035 SEG 0040/0927)
MFC BEGIN = E
LENGTH(AH 2925 BK 0000)

EXTRACT DATE: 12/28/2024 ROADWAY MANAGEMENT SYSTEM PAGE NUMBER: 412
PRINT DATE: 12/30/2024 SLD COUNTY/SR - ANNUAL PRINT COUNTY: ARMSTRONG

DIR: B TOTAL LEN: 3.497 MI. DIST: 10-1 SR: 4009
LEFT MUN: BRADYS BEND T RIGHT MUN: BRADYS BEND T

018462 FT



018462 FT SR 0068 SH
0090/0720 (SR0068 SEG 0070/1304)
0090/0301 BMS EN 03/4009/0090/0279
2 0 03027 0 00 0180+48
HART RUN
0090/0279 BMSBG 03/4009/0090/0279
017742 FT 2 0 03027 0 00 0177+69
S 0090/0000 LENGTH(AH 0720 BK 3077)

017742 FT

014665 FT

014665 FT 2 0 03027 0 00 0146+89
S 0080/0000 LENGTH(AH 3077 BK 1714)

012951 FT

==

012951 FT 2 0 03027 0 00 0129+75
KEENER RD
(T394)
S 0070/0000 LENGTH(AH 1714 BK 2305)

EXTRACT DATE: 12/28/2024 ROADWAY MANAGEMENT SYSTEM PAGE NUMBER: 411
PRINT DATE: 12/30/2024 SLD COUNTY/SR - ANNUAL PRINT COUNTY: ARMSTRONG

DIR: B TOTAL LEN: 3.497 MI. DIST: 10-1 SR: 4009
LEFT MUN: BRADYS BEND T RIGHT MUN: BRADYS BEND T

2 0 03027 0 00 0106+51 010646 FT
HILES RD
(T810) 0060/0000

009054 FT

HOLDER HILL RD
(T649) 0040/2537

006071 FT

002973 FT

000729 FT

SR 4037 SH
(SR4037 SEG 0010/0153) 0020/0000

2 0 03027 1 00 0000+00 000000 FT
SR 0268 SH
(SR0268 SEG 0240/0000) 0010/0000

010646 FT

0060/0000 LENGTH(AH 2305 BK 1592)

009054 FT 2 0 03027 0 00 0090+85

0050/0000 LENGTH(AH 1592 BK 2983)
BRADYS BEND
SUGARCREEK T
SHULTZ RD
(T649)

006071 FT 2 0 03027 0 00 0060+57
0040/0000 LENGTH(AH 2983 BK 3098)

002973 FT 2 0 03027 0 00 0029+54
0030/0000 LENGTH(AH 3098 BK 2244)




















000729 FT 2 0 03027 0 00 0007+10

0020/0000 LENGTH(AH 2244 BK 0729)
RODGERS RD
(T561)

NC KITTANNING HOLLOW RD
000000 FT SR 0268 SH
(SR0268 SEG 0240/0000)
MFC BEGIN = D
0010/0000 LENGTH(AH 0729 BK 0000)

EXTRACT DATE: 12/28/2024 ROADWAY MANAGEMENT SYSTEM PAGE NUMBER: 410
PRINT DATE: 12/30/2024 SLD COUNTY/SR - ANNUAL PRINT COUNTY: ARMSTRONG

DIR: B TOTAL LEN: .000 MI. DIST: 10-1 SR: 4008
LEFT MUN: BRADYS BEND T RIGHT MUN: BRADYS BEND T

000000	FT		000000	FT	
000000	FT		7080/0000	LENGTH(AH	2927 BK 2499)
000000	FT		000000	FT	
000000	FT		7070/0000	LENGTH(AH	2499 BK 2446)
000000	FT		000000	FT	
000000	FT		7060/0000	LENGTH(AH	2446 BK 0331)
000000	FT		000000	FT	
000000	FT		7054/0000	LENGTH(AH	0331 BK 0033)
000000	FT		000000	FT	
000000	FT		7052/0000	LENGTH(AH	0033 BK 1973)
000000	FT		000000	FT	
000000	FT		7050/0000	LENGTH(AH	1973 BK 3722)
000000	FT		000000	FT	
000000	FT		7040/0000	LENGTH(AH	3722 BK 2499)
000000	FT		000000	FT	
000000	FT		7030/0000	LENGTH(AH	2499 BK 2495)
000000	FT		000000	FT	
000000	FT		7020/0000	LENGTH(AH	2495 BK 0709)
000000	FT		000000	FT	
000000	FT		7012/0000	LENGTH(AH	0709 BK 1300)
000000	FT		000000	FT	
			7010/0000	LENGTH(AH	1300 BK 0000)

EXTRACT DATE: 12/28/2024 ROADWAY MANAGEMENT SYSTEM PAGE NUMBER: 409
PRINT DATE: 12/30/2024 SLD COUNTY/SR - ANNUAL PRINT COUNTY: ARMSTRONG

DIR: B TOTAL LEN: 5.737 MI. DIST: 10-1 SR: 4007
LEFT MUN: BRADYS BEND T RIGHT MUN: BRADYS BEND T

030291 FT

030291 FT

030291 FT

030291 FT

030269 FT

030269 FT

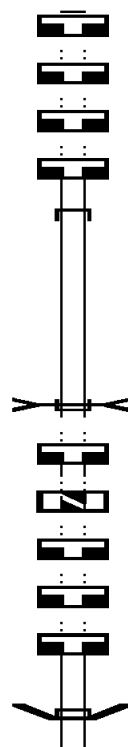
030269 FT

030269 FT

030269 FT

030269 FT

030254 FT



030291 FT

7190/0000 LENGTH(AH 2994 BK 3125)

030291 FT

7180/0000 LENGTH(AH 3125 BK 2354)

030291 FT

7170/0000 LENGTH(AH 2354 BK 2288)

030291 FT

7164/0000 LENGTH(AH 2288 BK 0022)

INTER-AHD KAYLOR PETROLIA RD

0162/0022 (T920)

030269 FT 2 0 03026 0 00 0002+12

NC KA YLOR PETROLIA RD

SUGAR CREEK

STRUCTURE LENGTH 22 FT

BMSID 03/4007/0162/0000

INTER-BK KAYLOR PETROLIA RD

(T920) LENGTH(AH 0022 BK 0213)

0162/0000 030269 FT

7160/0000 LTH AH 000213 BK 000100

030269 FT

7152/0000 LTH AH 000100 BK 002546

030269 FT

7150/0000 LENGTH(AH 2546 BK 3353)

030269 FT

7140/0000 LENGTH(AH 3353 BK 2541)

030269 FT

7138/0000 LENGTH(AH 2541 BK 0015)

BMSID 03/4007/0136/0000

INTER-AHD KAYLOR FROGTOWN RD

0136/0015 (T920)

030254 FT 2 0 03025 0 00 0041+73

EXTRACT DATE: 12/28/2024 ROADWAY MANAGEMENT SYSTEM PAGE NUMBER: 408
PRINT DATE: 12/30/2024 SLD COUNTY/SR - ANNUAL PRINT COUNTY: ARMSTRONG

DIR: B TOTAL LEN: 5.737 MI. DIST: 10-1 SR: 4007
LEFT MUN: BRADYS BEND T RIGHT MUN: BRADYS BEND T

030254 FT
030254 FT
030254 FT
030254 FT
SR 0268 SH
(SR0268 SEG 0264/0000) 0110/3045

2 0 03015 0 00 0196+00 027209 FT
BERNARD RD
(T565) 0110/0000

025100 FT

NC KAYLOR FROGTOWN RD
INTER-BK KAYLOR FROGTOWN RD
(T920)
HOLDER RUN
BMSBG 03/4007/0136/0000
LENGTH(AH 0015 BK 0427)
0136/0000
030254 FT
7134/0000 LENGTH(AH 0427 BK 0231)
030254 FT
7130/0000 LENGTH(AH 0231 BK 3574)
030254 FT
7120/0000 LTH AH 003574 BK 000499
030254 FT
7112/0000 LTH AH 000499 BK 003045
INTER-AHD SR 0268 SH
(SR0268 SEG 0264/0000)
0110/3045 SUGARCREEK T

0110/0667 BMSSEN 03/4007/0110/0654
0 0 00000 0 00 0000+00
PATTERSON CREEK
0110/0654 BMSBG 03/4007/0110/0654
027209 FT
0110/0000 LENGTH(AH 3045 BK 2109)

0100/0026 BMSSEN 03/4007/0100/0000
025100 FT 2 0 03015 0 00 0176+04
PATTERSON CREEK
BMSBG 03/4007/0100/0000
0100/0000 LENGTH(AH 2109 BK 3040)

0090/1687 CAMPBELL RD
(T643)

0090/0518 MCELROY RD
(T561)

EXTRACT DATE: 12/28/2024 ROADWAY MANAGEMENT SYSTEM PAGE NUMBER: 407
PRINT DATE: 12/30/2024 SLD COUNTY/SR - ANNUAL PRINT COUNTY: ARMSTRONG

DIR: B TOTAL LEN: 5.737 MI.
LEFT MUN: SUGARCREEK T

DIST: 10-1 SR: 4007
RIGHT MUN: SUGARCREEK T

022060 FT

022060 FT 2 0 03015 0 00 0146+00

REST HOME RD

(T366)

0090/0000 LENGTH(AH 3040 BK 2617)

0080/2127 BMSBN 03/4007/0080/2112

0 0 00000 0 00 0000+00

PATTERSON CREEK

0080/2112 BMSBG 03/4007/0080/2112

019443 FT

019443 FT 2 0 03015 0 00 0119+67

0080/0000 LENGTH(AH 2617 BK 2768)

2 0 03015 0 00 0091+99 016675 FT
LITTLE RD
(T557) 0070/0000

016675 FT

0070/0000 LENGTH(AH 2768 BK 3251)

013424 FT

013424 FT 2 0 03015 0 00 0059+26

0060/0000 LENGTH(AH 3251 BK 3555)

009869 FT

009869 FT 2 0 03015 0 00 0023+80

BURNS HILL RD

EXTRACT DATE: 12/28/2024 ROADWAY MANAGEMENT SYSTEM PAGE NUMBER: 406
PRINT DATE: 12/30/2024 SLD COUNTY/SR - ANNUAL PRINT COUNTY: ARMSTRONG

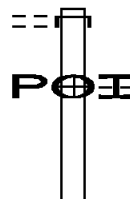
DIR: B TOTAL LEN: 5.737 MI. DIST: 10-1 SR: 4007
LEFT MUN: SUGARCREEK T RIGHT MUN: SUGARCREEK T

			==		0050/0000	(T553) LENGTH(AH 3555 BK 2378)
	007491 FT				007491 FT	2 0 03015 0 00 0000+00 CRAIGSVILLE RD
SR 4011 SH (SR4011 SEG 0030/0000)	0040/0000		==	==	0040/0000	(TWP) LENGTH(AH 2378 BK 2460)
	005031 FT				005031 FT	2 0 03130 0 00 0050+28 ST. PATRICKS RD
				==	0030/0000	(T324) LENGTH(AH 2460 BK 2741)
	002290 FT		--		0020/0110	SUGARCREEK WEST FRANKLIN T
					002290 FT	2 0 03130 0 00 0022+92
					0020/0000	LENGTH(AH 2741 BK 2290)
					0010/0715	TR BUFFALO CREEK STRUCTURE LENGTH 21 FT
					0010/0587	BMSID 03/4007/0010/0715 WEST FRANKLIN
	000000 FT		--		000000 FT	SUGARCREEK T
					NC SR 4007 SH	2 0 03130 0 00 0000+00
					INTER-BK	SR 1012 SH (SR1012 SEG 0010/0000)
						MFC BEGIN = E
						BK-BUTLER (10)
					0010/0000	LENGTH(AH 2290 BK 0000)

EXTRACT DATE: 12/28/2024 ROADWAY MANAGEMENT SYSTEM PAGE NUMBER: 405
PRINT DATE: 12/30/2024 SLD COUNTY/SR - ANNUAL PRINT COUNTY: ARMSTRONG
DIR: B TOTAL LEN: 8.643 MI. DIST: 10-1 SR: 4006
LEFT MUN: WASHINGTON T RIGHT MUN: WASHINGTON T

HOLLY RD
(T540)

045637 FT
0170/3496



045637 FT
INTER-AHD ARMSTRONG POWER STATION
0170/3496 {PRDR}
{APRA} REESEDALE POWER
CAMP RD
0170/3077 (T728)

EXTRACT DATE: 12/28/2024 ROADWAY MANAGEMENT SYSTEM PAGE NUMBER: 404
PRINT DATE: 12/30/2024 SLD COUNTY/SR - ANNUAL PRINT COUNTY: ARMSTRONG

DIR: B TOTAL LEN: 8.643 MI. DIST: 10-1 SR: 4006
LEFT MUN: WASHINGTON T RIGHT MUN: WASHINGTON T

2 0 03023 0 00 0247+65 042141 FT
OLD REESEDALE RD
(T645) 0170/0000
SPRING RUN RD
(T591) 0160/0910

040374 FT

OAK ROAD
(T644)

0140/0166
035936 FT

032840 FT

=

=

POE

<

=

=

042141 FT

5 0170/0000 LENGTH(AH 3496 BK 1767)

0160/0218
040374 FT

5 0160/0000 LENGTH(AH 1767 BK 3045)

(APRA) CCB LANDFILL
POWER STATION LANDFILL
(PRDR)
2 0 03023 0 00 0229+90
VILLAGE: REESEDALE

037329 FT 2 0 03023 0 00 0199+87
5 0150/0000 LENGTH(AH 3045 BK 1393)

035936 FT 2 0 03023 0 00 0185+94
TARRTOWN RD
(SR4023 SEG 0180/3576)
5 0140/0000 LENGTH(AH 1393 BK 3096)

032840 FT 2 0 03023 0 00 0155+05
5 0130/0000 LENGTH(AH 3096 BK 2607)

EXTRACT DATE: 12/28/2024 ROADWAY MANAGEMENT SYSTEM PAGE NUMBER: 403
PRINT DATE: 12/30/2024 SLD COUNTY/SR - ANNUAL PRINT COUNTY: ARMSTRONG

DIR: B TOTAL LEN: 8.643 MI. DIST: 10-1 SR: 4006
LEFT MUN: WASHINGTON T RIGHT MUN: WASHINGTON T

2 0 03023 0 00 0129+04 030233 FT
OLD REESEDALE RD
(T645) 0120/0000

JOHNS RD
(T800) 0110/1762

027381 FT

BRUSH VALLEY RD
(T581) 0100/2143

024255 FT

UPPER LIMESTONE RD
(T642) 0090/2385
UPPER LIMESTONE RD
(T642) 0090/2096

021091 FT

030233 FT

5 0120/0000 LENGTH(AH 2607 BK 2852)
HIMES RD
0110/2652 (T648)
HIMES RD
0110/2413 (T648)

027381 FT 2 0 03023 0 00 0100+00
FRENCHS CORNERS RD
(T480)

5 0110/0000 LENGTH(AH 2852 BK 3126)

024255 FT 2 0 03023 0 00 0069+16
BROWNS RD
(T643)

5 0100/0000 LENGTH(AH 3126 BK 3164)

0090/0939 LOWER LIMESTONE RD
(T641)

021091 FT 2 0 03023 0 00 0037+61

EXTRACT DATE: 12/28/2024 ROADWAY MANAGEMENT SYSTEM PAGE NUMBER: 402
PRINT DATE: 12/30/2024 SLD COUNTY/SR - ANNUAL PRINT COUNTY: ARMSTRONG

DIR: B TOTAL LEN: 8.643 MI. DIST: 10-1 SR: 4006
LEFT MUN: WASHINGTON T RIGHT MUN: WASHINGTON T

					LOWER LIMESTONE RD (T647)
		==		5 0090/0000	LENGTH(AH 3164 BK 3719)
WOLFE RD (T641)	0080/2006	==			
WOLFE RD (T641)	0080/1023	==			
RIDGE ROAD (T484)	0080/0389	==			
TO 4017/0020 SH (CONN)	0080/0235	==			
2 0 03023 0 00 0000+00	017372 FT	==		017372 FT	
WATERSONVILLE RD (SR4017 SEG 0020/0000)	0080/0000	==		5 0080/0000	LENGTH(AH 3719 BK 2051)
		--		0070/2014	WASHINGTON EAST FRANKLIN T
	015321 FT			015321 FT	2 0 03022 0 01 0153+39 LIMESTONE RUN STRUCTURE LENGTH 17 FT BMSID 03/4006/0070/0000
		>--<		5 0070/0000	LENGTH(AH 2051 BK 2537)
		+		0060/1544	BUFFALO, ROCHESTER & PI OVERPASS IS RR X-ING
FRICK DR (T670)	0060/1186	==		0060/0933	ADRIAN RD (TWP)
UNKNOWN RD (TWP)	0060/0851	==			
UNKNOWN RD (TWP)	0060/0527	==			
	012784 FT	<-->		012784 FT	2 0 03022 0 01 0125+60 VILLAGE: ADRIAN
				5 0060/0000	LENGTH(AH 2537 BK 3490)

EXTRACT DATE: 12/28/2024 ROADWAY MANAGEMENT SYSTEM PAGE NUMBER: 401
PRINT DATE: 12/30/2024 SLD COUNTY/SR - ANNUAL PRINT COUNTY: ARMSTRONG

DIR: B TOTAL LEN: 8.643 MI. DIST: 10-1 SR: 4006
LEFT MUN: EAST FRANKLIN T RIGHT MUN: EAST FRANKLIN T

CRISSMAN RD
(T418)

0050/0500

009294 FT

==

==

MONTGOMERY RD

(T992)

0050/0454

009294 FT

5 0050/0000 LENGTH(AH 3490 BK 3155)

2 0 03022 0 01 0093+39

006139 FT

006139 FT

5 0040/0000 LENGTH(AH 3155 BK 3143)

2 0 03022 0 00 0063+18

SLOAN RD
(T680)

0030/1099

002996 FT

==

==

==

0030/0020

002996 FT

5 0030/0000 LENGTH(AH 3143 BK 2996)

BMS EN 03/4006/0030/0000

2 0 03022 0 00 0032+17

GLADE RUN

BMSBG 03/4006/0030/0000

2 0 03022 0 00 0000+00 000000 FT
SR 0268 SH
(SR0268 SEG 0120/0000) 0010/0000

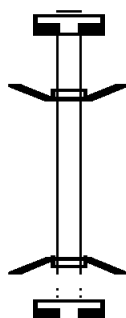
NC REESEDALE RD
SR 0268 SH
000000 FT (SR0268 SEG 0120/0000)
MFC BEGIN = D
5 0010/0000 LENGTH(AH 2996 BK 0000)

EXTRACT DATE: 12/28/2024 ROADWAY MANAGEMENT SYSTEM PAGE NUMBER: 400
 PRINT DATE: 12/30/2024 SLD COUNTY/SR - ANNUAL PRINT COUNTY: ARMSTRONG
 DIR: B TOTAL LEN: .019 MI. DIST: 10-1 SR: 4003
 LEFT MUN: BRADYS BEND T RIGHT MUN: BRADYS BEND T

000099 FT

000000 FT

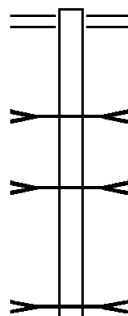
000000 FT



000099 FT
 7022/0000 LENGTH(AH 0100 BK 0099)
 BMSBN 03/4003/0010/0000
 INTER-AHD SEYBERTOWN RD
 0010/0099 (T851)
 000000 FT 2 0 03145 0 00 0002+84
 NC SEYBERTOWN RD
 INTER-BK SEYBERTOWN RD
 (T851)
 SUGAR CREEK
 BMSBG 03/4003/0010/0000
 0010/0000 LENGTH(AH 0099 BK 0100)
 000000 FT
 7008/0000 LENGTH(AH 0100 BK 0000)

EXTRACT DATE: 12/28/2024 ROADWAY MANAGEMENT SYSTEM PAGE NUMBER: 399
 PRINT DATE: 12/30/2024 SLD COUNTY/SR - ANNUAL PRINT COUNTY: ARMSTRONG
 DIR: B TOTAL LEN: 4.698 MI. DIST: 10-1 SR: 4002
 LEFT MUN: BRADYS BEND T RIGHT MUN: BRADYS BEND T

024804 FT



022847 FT

024804 FT SR 0068 SH
 0090/1957 (SR0068 SEG 0100/0611)

WHISKEY RUN
 STRUCTURE LENGTH 10 FT
 0090/1264 BMSID 03/4002/0090/1264
 WHISKEY RUN
 STRUCTURE LENGTH 9 FT
 0090/0839 BMSID 03/4002/0090/0839

022847 FT 2 0 03029 0 00 0229+00
 WHISKEY RUN
 STRUCTURE LENGTH 8 FT
 BMSID 03/4002/0090/0000

EXTRACT DATE: 12/28/2024 ROADWAY MANAGEMENT SYSTEM PAGE NUMBER: 398
PRINT DATE: 12/30/2024 SLD COUNTY/SR - ANNUAL PRINT COUNTY: ARMSTRONG

DIR: B TOTAL LEN: 4.698 MI. DIST: 10-1 SR: 4002
LEFT MUN: BRADYS BEND T RIGHT MUN: BRADYS BEND T

ARMSTRONG RUN RD
(T876)

0080/1815

==

0080/1680 BRADYS BEND
PERRY T

WHISKEY RUN RD
(T627)

0080/0210

==

2 0 03029 0 00 0201+00 020102 FT
CRAWFORD RD
(T628)

0080/0000

==

020102 FT

0080/0000 LENGTH(AH 2745 BK 2654)

2 0 03029 0 00 0174+91 017448 FT
HILLVILLE RD
(T398)

0070/0000

==

017448 FT

0070/0000 LENGTH(AH 2654 BK 2815)

2 0 03029 0 00 0147+00 014633 FT
CLAYPOOLE RD
(T342)

0060/0000

==

014633 FT

0060/0000 LENGTH(AH 2815 BK 3656)

0060/1518 COVE RUN RD
(T841)

010977 FT

010977 FT 2 0 03029 0 00 0110+14
0050/0000 LENGTH(AH 3656 BK 3316)

EXTRACT DATE: 12/28/2024 ROADWAY MANAGEMENT SYSTEM PAGE NUMBER: 397
PRINT DATE: 12/30/2024 SLD COUNTY/SR - ANNUAL PRINT COUNTY: ARMSTRONG

DIR: B TOTAL LEN: 4.698 MI. DIST: 10-1 SR: 4002
LEFT MUN: PERRY T RIGHT MUN: PERRY T

2 0 03029 0 00 0077+00 007661 FT
MILLERS EDDY RD
(T840) 0040/0000

2 0 03029 0 00 0052+75 005247 FT
BRUIN QUEENSTOWN RD
(SR4001 SEG 0010/0000) 0030/0000

SYCAMORE RD
(T491)

002516 FT

0010/1754

000000 FT

== 0040/1630 BISHOP RD
(T332)

007661 FT

5 0040/0000 LENGTH(AH 3316 BK 2414)

0030/1140 BMSEN 03/4002/0030/1115
2 0 03029 0 00 0064+07

0030/1115 TR ALLEGHENY RIVER
BMSBG 03/4002/0030/1115

005247 FT

5 0030/0000 LENGTH(AH 2414 BK 2731)

002516 FT 2 0 03029 0 00 0025+20
5 0020/0000 LENGTH(AH 2731 BK 2516)

0010/0545 FREDERICKSBURG RD
(T850)

000000 FT 2 0 03029 0 00 0000+00
NC QU

INTER-BK MAIN HILL RD
(SR1006 SEG 0140/2694)

MFC BEGIN = D
BK-BUTLER (10)

5 0010/0000 LENGTH(AH 2516 BK 0000)

EXTRACT DATE: 12/28/2024 ROADWAY MANAGEMENT SYSTEM PAGE NUMBER: 396
PRINT DATE: 12/30/2024 SLD COUNTY/SR - ANNUAL PRINT COUNTY: ARMSTRONG

DIR: B TOTAL LEN: 1.470 MI. DIST: 10-1 SR: 4001
LEFT MUN: PERRY T RIGHT MUN: PERRY T

007760 FT

007760 FT AH-BUTLER (10)
INTER-AHD SR 1004 SH
0030/2665 (SR1004 SEG 0160/2183)

005095 FT

0030/0959 KNOX RD
(T346)
005095 FT 2 0 03030 0 00 0052+04
S 0030/0000 LENGTH(AH 2665 BK 2620)

002475 FT

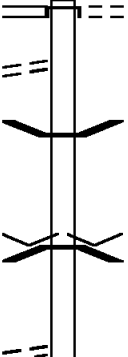
002475 FT 2 0 03030 0 00 0026+35
NC SR 4001 SH
S 0020/0000 LENGTH(AH 2620 BK 2475)

000000 FT

000000 FT 2 0 03030 0 00 0000+00
NC BRUIN QUEENSTOWN RD
QUEENSTOWN RD
(SR4002 SEG 0030/0000)
MFC BEGIN = E
S 0010/0000 LENGTH(AH 2475 BK 0000)

EXTRACT DATE: 12/28/2024 ROADWAY MANAGEMENT SYSTEM PAGE NUMBER: 395
PRINT DATE: 12/30/2024 SLD COUNTY/SR - ANNUAL PRINT COUNTY: ARMSTRONG

DIR: B TOTAL LEN: 6.848 MI. DIST: 10-1 SR: 3128
LEFT MUN: CADOGAN T RIGHT MUN: CADOGAN T

	036159 FT		036159 FT	
MAIN ST			INTER-AHD	PROSPECT AV
(SR0128 SEG 0220/0000)	0140/1650			(SR0128 SEG 0220/0000)
DUFFY RD	0140/1377		0140/1650	WALNUT AL
(T416)				(T763)
	034509 FT		0140/0371	BMS EN 03/3128/0140/0000
			034509 FT	1 0 00378 0 01 0342+68
				VILLAGE: CADOGAN
				TR ALLEGHENY RIVER
DUFFY RD			5 0140/0000	BMSBG 03/3128/0140/0000
(T416)	0130/1023			LENGTH(AH 1650 BK 2149)

EXTRACT DATE: 12/28/2024 ROADWAY MANAGEMENT SYSTEM PAGE NUMBER: 394
PRINT DATE: 12/30/2024 SLD COUNTY/SR - ANNUAL PRINT COUNTY: ARMSTRONG

DIR: B TOTAL LEN: 6.848 MI. DIST: 10-1 SR: 3128
LEFT MUN: CADOGAN T RIGHT MUN: CADOGAN T

DUFFY RD
(T416)

032360 FT

0120/1687

030159 FT

1 0 00378 0 01 0277+69 027982 FT
NICHOLSON RUN RD
(T846) 0110/0000

SHORT ST
(T403)
SHORT ST
(T403)

0100/1191

0100/0820

024492 FT

MCVILLE RD
(T811)

0090/0807

022682 FT

032360 FT 1 0 00378 0 01 0321+09

0130/0000 CADOGAN
SOUTH BUFFALO T
LENGTH(AH 2149 BK 2201)

030159 FT 1 0 00378 0 01 0299+27
0120/0000 LENGTH(AH 2201 BK 2177)

027982 FT
0110/0000 LENGTH(AH 2177 BK 3490)
NICHOLSON RUN
STRUCTURE LENGTH 25 FT
0100/3181 BMSID 03/3128/0100/3181
SPANGLER RD
0100/2952 (T393)

024492 FT 1 0 00378 0 01 0242+64
0100/0000 LENGTH(AH 3490 BK 1810)

022682 FT 1 0 00378 0 01 0224+61
CLINTON RD
(T881)
0090/0000 LENGTH(AH 1810 BK 3466)
0080/3418 BMSID 03/3128/0080/3405
0 0 00000 0 00 0000+00

EXTRACT DATE: 12/28/2024 ROADWAY MANAGEMENT SYSTEM PAGE NUMBER: 393
PRINT DATE: 12/30/2024 SLD COUNTY/SR - ANNUAL PRINT COUNTY: ARMSTRONG

DIR: B TOTAL LEN: 6.848 MI. DIST: 10-1 SR: 3128
LEFT MUN: SOUTH BUFFALO T RIGHT MUN: SOUTH BUFFALO T

0080/3405 TR NICHOLSON RUN
BMSBG 03/3128/0080/3405
0080/3361 WHITE ROCK RD
(T404)

019216 FT

019216 FT 1 0 00378 0 01 0190+16
S 0080/0000 LENGTH(AH 3466 BK 2991)

016225 FT

016225 FT 1 0 00378 0 01 0160+46
S 0070/0000 LENGTH(AH 2991 BK 3007)

1 0 00378 0 01 0130+34 013218 FT
ARNER RD
(T380) 0060/0000

013218 FT ISEMAN RD
(T380)
S 0060/0000 LENGTH(AH 3007 BK 1579)

1 0 00378 0 01 0114+68 011639 FT
SRADER GROVE RD
(T780) 0050/0000

011639 FT MURPHY BOTTOM RD
(T780)
S 0050/0000 LENGTH(AH 1579 BK 3367)

EXTRACT DATE: 12/28/2024 ROADWAY MANAGEMENT SYSTEM PAGE NUMBER: 392
PRINT DATE: 12/30/2024 SLD COUNTY/SR - ANNUAL PRINT COUNTY: ARMSTRONG

DIR: B TOTAL LEN: 6.848 MI. DIST: 10-1 SR: 3128
LEFT MUN: SOUTH BUFFALO T RIGHT MUN: SOUTH BUFFALO T

1 0 00378 0 01 0081+21 008272 FT
SPOHN RD
(T376) 0040/0000

GRANDVIEW DR
(T375) 0030/0496
1 0 00378 0 01 0057+00 005816 FT
GRANDVIEW DR
(T375) 0030/0000

003164 FT

SCHOOL RD
(T301) 0010/1922

1 0 00378 0 00 0000+00 000000 FT
FREEPORT RD
(SR0128 SEG 0072/0000) 0010/0000

008272 FT

5 0040/0000 LENGTH(AH 3367 BK 2456)

005816 FT

5 0030/0000 LENGTH(AH 2456 BK 2652)

003164 FT 1 0 00378 0 01 0031+06
5 0020/0000 LENGTH(AH 2652 BK 3164)

0010/1231 RIDGECREST LN
(PRDR)

0010/0277 BMS EN 03/3128/0010/0253
0 0 00000 0 00 0000+00
DOCK HOLLOW RUN

0010/0253 BMSBG 03/3128/0010/0253
DOCK HOLLOW RD

0010/0124 (T856)
NC FOR RD CITY RD
FREEPORT RD
(SR0128 SEG 0072/0000)

INTER-BK HORSESHOE DR
000000 FT (T300)
MFC BEGIN = D
5 0010/0000 LENGTH(AH 3164 BK 0000)

EXTRACT DATE: 12/28/2024 ROADWAY MANAGEMENT SYSTEM PAGE NUMBER: 391
PRINT DATE: 12/30/2024 SLD COUNTY/SR - ANNUAL PRINT COUNTY: ARMSTRONG

DIR: B TOTAL LEN: .201 MI. DIST: 10-1 SR: 3031
LEFT MUN: EAST FRANKLIN T RIGHT MUN: EAST FRANKLIN T

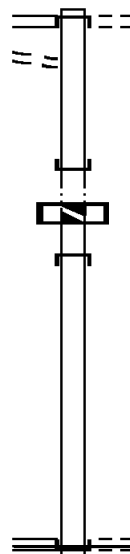
FROM 8012/0260 SH
(CONN)

001061 FT

0030/0384
000482 FT

000482 FT

000000 FT



001061 FT
INTER-AHD

PARKVIEW DR
(T510)
RAMP Y RD
(SR8012 SEG 0250/0000)
RAMP X RD
(SR8012 SEG 0260/1125)
PARK DR
(T760)

0030/0579

000482 FT
INTER-BK

0 0 00000 0 00 0000+00
GLADE DR (LOCAL BR)
(T763)

5 0030/0000
000482 FT

LTH AH 000579 BK 000197

7020/0000
INTER-AHD

LTH AH 000197 BK 000482
GLADE DR (LOCAL BR)

0010/0482
000000 FT

(T763)
0 0 00000 0 00 0000+00

NC GL

GLADE DR
RAMP W RD
(SR8012 SEG 0020/0000)

RAMP V RD
(SR8012 SEG 0010/1160)

NOLTE DR
(T767)

INTER-BK

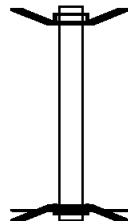
GLADE DR
(T763)

5 0010/0000

MFC BEGIN = E
LENGTH (AH 0482 BK 0000)

EXTRACT DATE: 12/28/2024 ROADWAY MANAGEMENT SYSTEM PAGE NUMBER: 390
 PRINT DATE: 12/30/2024 SLD COUNTY/SR - ANNUAL PRINT COUNTY: ARMSTRONG
 DIR: B TOTAL LEN: .059 MI. DIST: 10-1 SR: 3029
 LEFT MUN: SOUTH BUFFALO T RIGHT MUN: SOUTH BUFFALO T

000309 FT
 000000 FT



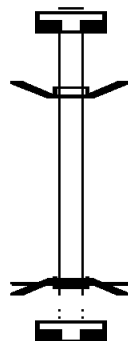
000309 FT BMS EN 03/3029/0010/0000
 INTER-AHD HORSESHOE DR
 0010/0309 (TWP)
 000000 FT 0 0 00000 0 00 0000+00
 NC HORSESHOE DR
 INTER-BK HORSESHOE DR
 (TWP)
 SR 0028 NB
 BMS BG 03/3029/0010/0000
 MFC BEGIN = E
 0010/0000 LENGTH(AH 0309 BK 0000)

EXTRACT DATE: 12/28/2024 ROADWAY MANAGEMENT SYSTEM PAGE NUMBER: 389
 PRINT DATE: 12/30/2024 SLD COUNTY/SR - ANNUAL PRINT COUNTY: ARMSTRONG
 DIR: B TOTAL LEN: .011 MI. DIST: 10-1 SR: 3027
 LEFT MUN: SOUTH BUFFALO T RIGHT MUN: SOUTH BUFFALO T

000056 FT

000000 FT

000000 FT



000056 FT
 7022/0000 LENGTH(AH 1912 BK 0056)
 INTER-AHD DAM FIVE RD BMSBN 03/3027/0020/0000
 0020/0056 (T857)
 000000 FT 2 0 03133 0 00 0053+10
 NC DAM FIVE RD
 INTER-BK DAM FIVE RD
 (T857)
 DOCK HOLLOW RUN
 BMSBG 03/3027/0020/0000
 MFC BEGIN = E
 0020/0000 LENGTH(AH 0056 BK 2324)
 000000 FT
 7010/0000 LENGTH(AH 2324 BK 0000)

EXTRACT DATE: 12/28/2024 ROADWAY MANAGEMENT SYSTEM PAGE NUMBER: 388
PRINT DATE: 12/30/2024 SLD COUNTY/SR - ANNUAL PRINT COUNTY: ARMSTRONG

DIR: B TOTAL LEN: .004 MI. DIST: 10-1 SR: 3025
LEFT MUN: SOUTH BUFFALO T RIGHT MUN: SOUTH BUFFALO T

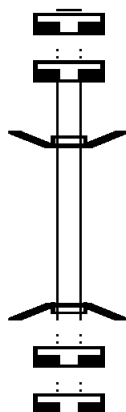
000019 FT

000019 FT

000000 FT

000000 FT

000000 FT



000019 FT

7022/0000 LENGTH(AH 0652 BK 2284)

000019 FT

7020/0000 LENGTH(AH 2284 BK 0019)

BMSSEN 03/3025/0020/0000

INTER-AHD CLINTON RD

0020/0019 (T881)

000000 FT 2 0 03005 0 00 0015+04

NC CL INTON RD

INTER-BK CLINTON RD

(T881)

TR NICHOLSON RUN

BMSBG 03/3025/0020/0000

5 0020/0000 LENGTH(AH 0019 BK 2828)

000000 FT

7012/0000 LENGTH(AH 2828 BK 0119)

000000 FT

7010/0000 LENGTH(AH 0119 BK 0000)

EXTRACT DATE: 12/28/2024 ROADWAY MANAGEMENT SYSTEM PAGE NUMBER: 387
PRINT DATE: 12/30/2024 SLD COUNTY/SR - ANNUAL PRINT COUNTY: ARMSTRONG

DIR: B TOTAL LEN: 2.518 MI. DIST: 10-1 SR: 3023
LEFT MUN: SOUTH BUFFALO T RIGHT MUN: SOUTH BUFFALO T

013297 FT

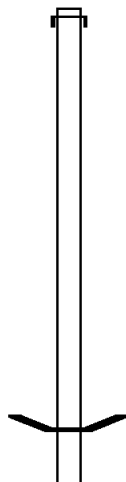
013297 FT
INTER-AHD IRON BRIDGE RD
0060/2734 (T842)

010563 FT

010563 FT 2 0 03102 0 02 0109+04
5 0060/0000 LENGTH(AH 2734 BK 2268)

008295 FT

0050/0129 BMS EN 03/3023/0050/0000
008295 FT 2 0 03102 0 02 0086+15
BUFFALO CREEK



DIST: 10-1 SR: 3023
RIGHT MUN: SOUTH BUFFALO T

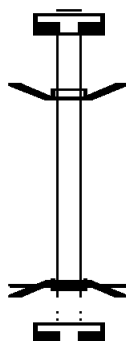
EXTRACT DATE: 12/28/2024 ROADWAY MANAGEMENT SYSTEM PAGE NUMBER: 385
PRINT DATE: 12/30/2024 SLD COUNTY/SR - ANNUAL PRINT COUNTY: ARMSTRONG

DIR: B TOTAL LEN: .056 MI. DIST: 10-1 SR: 3021
LEFT MUN: SOUTH BUFFALO T RIGHT MUN: SOUTH BUFFALO T

000297 FT

000000 FT

000000 FT



000297 FT
7022/0000 LENGTH(AH 0100 BK 0297)
BMSSEN 03/3021/0010/0000
INTER-AHD FURNACE RUN RD
0010/0297 (TB10)
000000 FT 2 0 03006 0 00 0040+69
NC FURNACE RUN RD
INTER-BK FURNACE RUN RD
(TB10)
SR0028 NB
BMSBG 03/3021/0010/0000
MFC BEGIN = E
5 0010/0000 LENGTH(AH 0297 BK 0100)
000000 FT
7008/0000 LENGTH(AH 0100 BK 0000)

EXTRACT DATE: 12/28/2024 ROADWAY MANAGEMENT SYSTEM PAGE NUMBER: 384
PRINT DATE: 12/30/2024 SLD COUNTY/SR - ANNUAL PRINT COUNTY: ARMSTRONG
DIR: B TOTAL LEN: .000 MI. DIST: 10-1 SR: 3019
LEFT MUN: EAST FRANKLIN T RIGHT MUN: EAST FRANKLIN T

000000 FT
000000 FT
000000 FT



000000 FT
7030/0000 LENGTH(AH 1984 BK 2170)
000000 FT
7020/0000 LENGTH(AH 2170 BK 2427)
000000 FT
7010/0000 LENGTH(AH 2427 BK 0000)

EXTRACT DATE: 12/28/2024 ROADWAY MANAGEMENT SYSTEM PAGE NUMBER: 383
PRINT DATE: 12/30/2024 SLD COUNTY/SR - ANNUAL PRINT COUNTY: ARMSTRONG

DIR: B TOTAL LEN: 7.185 MI. DIST: 10-1 SR: 3017
LEFT MUN: EAST FRANKLIN T RIGHT MUN: EAST FRANKLIN T

SR 0268 SH
(SR0268 SEG 0004/0000)
(SR0268 SEG 0005/0000) 0280/2956
FROM 0268/0002 SH
(CONN) 0280/2766

037938 FT

034982 FT



037938 FT
INTER-AHD WESTGATE DR
(PRDR)
SR 0268 SH
(SR0268 SEG 0005/0000)
(SR0268 SEG 0004/0000)
0280/2956
TO 0268/0004 SH
0280/2675 (CONN)
0280/2444 BRIAR HILL RD
(T759)
0280/2255 BMS EN 03/3017/0280/1869
1 0 00069 0 04 1204+12
P3
0280/1869 RAMP F
BMSBG 03/3017/0280/1869
0280/1207 MAPLE DR
(T757)
0280/0850 VIRGINIA DR
(T756)
034982 FT 1 0 00069 0 04 1199+21
BELLTOP DR
(T681)
5 0280/0000 LENGTH(AH 2956 BK 2601)
0270/1846 EAST FRANKLIN
NORTH BUFFALO T

MEADOW LN

EXTRACT DATE: 12/28/2024 ROADWAY MANAGEMENT SYSTEM PAGE NUMBER: 382
PRINT DATE: 12/30/2024 SLD COUNTY/SR - ANNUAL PRINT COUNTY: ARMSTRONG

DIR: B TOTAL LEN: 7.185 MI. DIST: 10-1 SR: 3017
LEFT MUN: NORTH BUFFALO T RIGHT MUN: NORTH BUFFALO T

032381 FT

0270/0111 (PRDR)
032381 FT 1 0 00069 0 04 1172+50
SADDLE CLUB RD
(T871)
5 0270/0000 LENGTH(AH 2601 BK 1615)
LC FOR SADDLE CLUB RD
0260/1477 (CONN)

030766 FT

030766 FT 1 0 00069 0 04 1156+69
5 0260/0000 LENGTH(AH 1615 BK 2145)

RBR

0250/1123 BMS EN 03/3017/0250/1024
1 0 00069 0 04 1135+01
P3

RBR

0250/1024 GLADE RUN
BMSBG 03/3017/0250/1024

028621 FT

028621 FT 1 0 00069 0 04 1135+01
5 0250/0000 LENGTH(AH 2145 BK 2292)
SR0028 NB
0240/2027 OP ID 03/0028/0210/0000
SR0028 SB
0240/1868 OP ID 03/0028/0211/0000

026329 FT

GLADE RUN RD
(SR3007 SEG 0070/0000) 0240/0000

026329 FT 1 0 00069 0 04 1113+00
GLADE RUN RD
(SR3007 SEG 0070/0000)
5 0240/0000 LENGTH(AH 2292 BK 1856)

1 0 00069 0 04 1094+75 024473 FT
WYANT RD
(T430) 0230/0000

024473 FT
5 0230/0000 LENGTH(AH 1856 BK 2927)

EXTRACT DATE: 12/28/2024 ROADWAY MANAGEMENT SYSTEM PAGE NUMBER: 381
PRINT DATE: 12/30/2024 SLD COUNTY/SR - ANNUAL PRINT COUNTY: ARMSTRONG

DIR: B TOTAL LEN: 7.185 MI. DIST: 10-1 SR: 3017
LEFT MUN: NORTH BUFFALO T RIGHT MUN: NORTH BUFFALO T

021546 FT

021546 FT 1 0 00069 0 04 1066+35
S 0220/0000 LENGTH(AH 2927 BK 3144)

DUTCH HOLLOW RD
(T416)

0210/0706 ==
018402 FT

018402 FT 1 0 00069 0 04 1035+00
CHURCH RD
(T414)
S 0210/0000 LENGTH(AH 3144 BK 2454)
CIRCLE G DR
(PRDR)

015948 FT

015948 FT 1 0 00069 0 04 1011+28
S 0200/0000 LENGTH(AH 2454 BK 2675)

1 0 00069 0 04 0985+35 013273 FT
SISTERVILLE RD
(T850) 0190/0000 ==

013273 FT SPORTSMAN RD
(T849)
S 0190/0000 LENGTH(AH 2675 BK 1959)

011314 FT

011314 FT 1 0 00069 0 04 0964+66
S 0180/0000 LENGTH(AH 1959 BK 1921)

EXTRACT DATE: 12/28/2024 ROADWAY MANAGEMENT SYSTEM PAGE NUMBER: 380
PRINT DATE: 12/30/2024 SLD COUNTY/SR - ANNUAL PRINT COUNTY: ARMSTRONG

DIR: B TOTAL LEN: 7.185 MI. DIST: 10-1 SR: 3017
LEFT MUN: NORTH BUFFALO T RIGHT MUN: NORTH BUFFALO T

009393 FT	==	009393 FT	1 0 00069 0 04 0945+45 SIMCIK RD (T387)
		5 0170/0000	LENGTH(AH 1921 BK 2173)
007220 FT	==	0160/0494	WEE SHARE DR (PRDR)
		5 007220 FT	1 0 00069 0 04 0924+02
		5 0160/0000	LENGTH(AH 2173 BK 1979)
1 0 00069 0 04 0904+06 005241 FT BECKETT RD (T386)	==	005241 FT	
0150/0000		5 0150/0000	LENGTH(AH 1979 BK 1996)
CENTURY STEEL ERECTOR D (PRDR)	POI	0140/0416	(APRA) CENTURY STEEL ER
0140/0416		003245 FT	1 0 00069 0 04 0883+00
003245 FT	--		NORTH BUFFALO
		5 0140/0000	SOUTH BUFFALO T LENGTH(AH 1996 BK 3245)
SARVER RD (SR3004 SEG 0070/2420)	==	0130/0422	CHURCH ST (T650)
0130/1461		000000 FT	1 0 00069 0 04 0852+00
000000 FT	==		VILLAGE: SLATE LICK
			NC FR FREEPORT RD
		INTER-BK	CADOGAN RD (SR0128 SEG 0182/0000)
BROWN RD (T399)	==	5 0130/0000	FREEPORT RD (SR0128 SEG 0182/0000)
0130/0000			MFC BEGIN = D
			LENGTH(AH 3245 BK 0000)

EXTRACT DATE: 12/28/2024 ROADWAY MANAGEMENT SYSTEM PAGE NUMBER: 379
PRINT DATE: 12/30/2024 SLD COUNTY/SR - ANNUAL PRINT COUNTY: ARMSTRONG

DIR: B TOTAL LEN: 3.460 MI. DIST: 10-1 SR: 3015
LEFT MUN: NORTH BUFFALO T RIGHT MUN: NORTH BUFFALO T

CREEK RD
(T308)

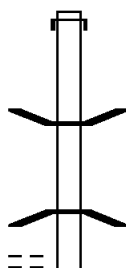
018271 FT

018271 FT AH-BUTLER (10)
INTER-AHD CLEARFIELD RD
0080/1528 (SR1019 SEG 0010/0000)

016743 FT

0080/0140 BMS EN 03/3015/0080/0000
016743 FT 2 0 03007 0 02 0171+15
BUFFALO CREEK
BMSBG 03/3015/0080/0000
S 0080/0000 LENGTH(AH 1528 BK 1967)

0070/1788



014776 FT

014776 FT 2 0 03007 0 02 0148+05
S 0070/0000 LENGTH(AH 1967 BK 1606)

013170 FT

013170 FT 2 0 03007 0 01 0132+47
S 0060/0000 LENGTH(AH 1606 BK 2780)

EXTRACT DATE: 12/28/2024 ROADWAY MANAGEMENT SYSTEM PAGE NUMBER: 378
PRINT DATE: 12/30/2024 SLD COUNTY/SR - ANNUAL PRINT COUNTY: ARMSTRONG

DIR: B TOTAL LEN: 3.460 MI. DIST: 10-1 SR: 3015
LEFT MUN: NORTH BUFFALO T RIGHT MUN: NORTH BUFFALO T

JOHNSTON RD
(T301)

010390 FT

010390 FT 2 0 03007 0 01 0104+28
S 0050/0000 LENGTH(AH 2780 BK 2306)

008084 FT

008084 FT 2 0 03007 0 01 0081+32
WILSON RD

0030/3028

0040/0000 (T300) LENGTH(AH 2306 BK 3058)

0030/2012 RHEA RD
(T356)

005026 FT

005026 FT 2 0 03007 0 00 0050+23
S 0030/0000 LENGTH(AH 3058 BK 2288)

002738 FT

002738 FT 2 0 03007 0 00 0027+54
NORTH BUFFALO
SOUTH BUFFALO T
S 0020/0000 LENGTH(AH 2288 BK 2738)

000000 FT

000000 FT 2 0 03007 0 00 0000+00
SR 3011 SH
(SR3011 SEG 0010/0100)

SR 3011 SH
(SR3011 SEG 0010/0100) 0010/0000

NC WEST WINFIELD RD
MFC BEGIN = D
S 0010/0000 LENGTH(AH 2738 BK 0000)

EXTRACT DATE: 12/28/2024 ROADWAY MANAGEMENT SYSTEM PAGE NUMBER: 377
PRINT DATE: 12/30/2024 SLD COUNTY/SR - ANNUAL PRINT COUNTY: ARMSTRONG

DIR: B TOTAL LEN: 4.908 MI. DIST: 10-1 SR: 3013
LEFT MUN: WEST FRANKLIN T RIGHT MUN: WEST FRANKLIN T

025912 FT

025912 FT AH-BUTLER (10)
INTER-AHD SR 1021 SH
0090/3767 (SR1021 SEG 0010/0000)

0090/1927 BMS EN 03/3013/0090/1902
2 0 03092 0 00 0119+58
TR BUFFALO CREEK
0090/1902 BMSBG 03/3013/0090/1902

022145 FT

022145 FT 2 0 03092 0 00 0100+47
VALLEY VIEW RD
(T324)
S 0090/0000 LENGTH(AH 3767 BK 2375)

FENELTON RD
(T691)

0080/2187

0080/1071 BUFFALO, ROCHESTER & P I
OVERPASS IS RR X-ING

019770 FT

019770 FT 2 0 03092 0 00 0076+39
S 0080/0000 LENGTH(AH 2375 BK 1972)

EXTRACT DATE: 12/28/2024 ROADWAY MANAGEMENT SYSTEM PAGE NUMBER: 376
PRINT DATE: 12/30/2024 SLD COUNTY/SR - ANNUAL PRINT COUNTY: ARMSTRONG

DIR: B TOTAL LEN: 4.908 MI. DIST: 10-1 SR: 3013
LEFT MUN: WEST FRANKLIN T RIGHT MUN: WEST FRANKLIN T

017798 FT

017798 FT 2 0 03092 0 00 0056+91
HINDMAN HILL RD
(T318)
5 0070/0000 LENGTH(AH 1972 BK 3165)
UNKNOWN RD
0060/2750 (TWP)

RBR

0060/2503 BMS EN 03/3013/0060/2401
2 0 03092 0 00 0049+55
P3
0060/2401 BUFFALO CREEK
BMSBG 03/3013/0060/2401

RBR

M AND M LIME COMPANY DR
(PRDR)

0060/0162
014633 FT

POI

0060/0162 (APRA) M AND M LIME COM
014633 FT 2 0 03092 0 00 0024+63
NC NICOLA RD
5 0060/0000 LENGTH(AH 3165 BK 2463)

012170 FT

012170 FT 2 0 03092 0 00 0000+00
BENJAMIN FRANKLIN HW
(SR0422 SEG 0020/0874)
(SR0422 SEG 0021/0878)
NC NICOLA RD
INTER-BK BENJAMIN FRANKLIN HW
(SR0422 SEG 0021/0878)
5 0050/0000 LTH AH 002463 BK 000100
012170 FT
7042/0000 LTH AH 000100 BK 002801
INTER-AHD BENJAMIN FRANKLIN HW
0040/2801 (SR0422 SEG 0020/0304)

012170 FT

BENJAMIN FRANKLIN HW
(SR0422 SEG 0021/0316)
(SR0422 SEG 0020/0304)

0040/2801

N

0040/2141 ULISKY LN
(PRDR)

EXTRACT DATE: 12/28/2024 ROADWAY MANAGEMENT SYSTEM PAGE NUMBER: 375
PRINT DATE: 12/30/2024 SLD COUNTY/SR - ANNUAL PRINT COUNTY: ARMSTRONG

DIR: B TOTAL LEN: 4.908 MI. DIST: 10-1 SR: 3013
LEFT MUN: WEST FRANKLIN T RIGHT MUN: WEST FRANKLIN T

MILLIGAN RD (T692)	0040/1001	==	
2 0 03013 0 01 0146+50 009369 FT MILLIGAN RD (T692)	0040/0000	==	009369 FT [S] 0040/0000 LENGTH(AH 2801 BK 2615)
		==	0030/1494 CLARK RD (T316)
006754 FT			006754 FT 2 0 03013 0 00 0067+26 MOONLIGHT DR (T306)
		==	[S] 0030/0000 LENGTH(AH 2615 BK 3432)
003322 FT			003322 FT 2 0 03013 0 00 0033+16 RAY RD (T761)
SELLERS RD (T687)	0010/3073	==	[S] 0020/0000 LENGTH(AH 3432 BK 3322)
000000 FT			000000 FT 2 0 03013 0 00 0000+00 NC MU SHROOM FARM RD INTER-BK MUSHROOM FARM RD (SR2008 SEG 0040/1411) MFC BEGIN = D BK-BUTLER (10)
			[S] 0010/0000 LENGTH(AH 3322 BK 0000)

EXTRACT DATE: 12/28/2024 ROADWAY MANAGEMENT SYSTEM PAGE NUMBER: 374
PRINT DATE: 12/30/2024 SLD COUNTY/SR - ANNUAL PRINT COUNTY: ARMSTRONG

DIR: B TOTAL LEN: 9.901 MI. DIST: 10-1 SR: 3011
LEFT MUN: EAST FRANKLIN T RIGHT MUN: EAST FRANKLIN T

ALLEY AL
(TWP)

052279 FT

0200/2091

049983 FT

047182 FT

2 0 03016 0 01 0163+60 044382 FT
KEN WOLFE RD
(T858) 0180/0000

041280 FT

052279 FT SR 0268 SH
0200/2296 (SR0268 SEG 0140/0000)

0200/1697 RIDGE RD
(T499)

049983 FT 2 0 03016 0 02 0219+99
0200/0000 LENGTH(AH 2296 BK 2801)

047182 FT 2 0 03016 0 02 0191+92
0190/0000 LENGTH(AH 2801 BK 2800)

0180/1000 BOLTZ RD
(TWP)

044382 FT DEER RUN RD
(T416)
0180/0000 LENGTH(AH 2800 BK 3102)

0170/2463 (AAR 148959T)#TRKS 01

041280 FT 2 0 03016 0 00 0132+82
EAST FRANKLIN
WEST FRANKLIN T
0170/0000 LENGTH(AH 3102 BK 3414)

EXTRACT DATE: 12/28/2024 ROADWAY MANAGEMENT SYSTEM PAGE NUMBER: 373
PRINT DATE: 12/30/2024 SLD COUNTY/SR - ANNUAL PRINT COUNTY: ARMSTRONG

DIR: B TOTAL LEN: 9.901 MI. DIST: 10-1 SR: 3011
LEFT MUN: WEST FRANKLIN T RIGHT MUN: WEST FRANKLIN T

		0160/2191	{TBK} (T881)	LEMMON HOLLOW RD
037866 FT		037866 FT	2 0 03016 0 00 0097+77 FLEEGER RD (T880)	
		0160/0000	LENGTH(AH 3414 BK 2813)	
035053 FT		035053 FT	2 0 03016 0 00 0068+79	
		0150/0000	LENGTH(AH 2813 BK 2019)	
2 0 03016 0 00 0048+60 LAIRD'S CROSSING RD (SR4033 SEG 0010/0000)	033034 FT	0140/0000	033034 FT NC SR 3011 SH	
		0140/0000	LENGTH(AH 2019 BK 3446)	
FOSTER RD (T839)	0130/2493	0130/2493	DR SHAFFER RD (T836)	
		0130/0178	WEST FRANKLIN WORTHINGTON B	
029588 FT		029588 FT	2 0 03016 0 00 0014+64	
		0130/0000	LENGTH(AH 3446 BK 1454)	
MEADOW ST (BORO)	0120/0789			

EXTRACT DATE: 12/28/2024 ROADWAY MANAGEMENT SYSTEM PAGE NUMBER: 372
PRINT DATE: 12/30/2024 SLD COUNTY/SR - ANNUAL PRINT COUNTY: ARMSTRONG

DIR: B TOTAL LEN: 9.901 MI. DIST: 10-1 SR: 3011
LEFT MUN: WORTHINGTON B RIGHT MUN: WORTHINGTON B

028134 FT

TO 0422/0071 SH
(CONN)

0110/0498

FROM 0422/0070 SH
(CONN)

0110/0152
027232 FT

023942 FT

==	==	0120/0573	SOMMIT AL (BORO)
==	==	0120/0386	ROSS ST (BORO)
==	==	0120/0195	VIRGIN AL (BORO)
		028134 FT	2 0 03016 0 00 0000+00 MAIN ST
==	==	5 0120/0000	(SR4010 SEG 0020/0709) LENGTH(AH 1454 BK 0902) LINTON ST
	==	0110/0707	(BORO)
		0110/0641	BMSSEN 03/3011/0110/0613 2 0 03011 0 01 0278+58 TR BUFFALO CREEK
		0110/0613	BMSBG 03/3011/0110/0613 FROM 0422/0071 SH
==	==	0110/0498	(CONN) NC BE AR RD
			BENJAMIN FRANKLIN HW (SR0422 SEG 0071/1708) (SR0422 SEG 0070/1571)
==	==	0110/0344	TO 0422/0070 SH
	==	0110/0193	(CONN)
==	==	027232 FT	2 0 03011 0 01 0272+43 MAPLE ST (BORO)
	==	5 0110/0000	LENGTH(AH 0902 BK 3290) PINE ST
	==	0100/2943	(BORO)
		0100/1946	WORTHINGTON WEST FRANKLIN T
		023942 FT	2 0 03011 0 00 0239+66 GORMLEY RD (T388)
	==	5 0100/0000	LENGTH(AH 3290 BK 2762)

EXTRACT DATE: 12/28/2024 ROADWAY MANAGEMENT SYSTEM PAGE NUMBER: 371
PRINT DATE: 12/30/2024 SLD COUNTY/SR - ANNUAL PRINT COUNTY: ARMSTRONG

DIR: B TOTAL LEN: 9.901 MI. DIST: 10-1 SR: 3011
LEFT MUN: WEST FRANKLIN T RIGHT MUN: WEST FRANKLIN T

2 0 03011 0 00 0211+85 021180 FT
YELLOW DOG RD
(T427) 0090/0000

019132 FT

015328 FT

2 0 03011 0 00 0123+40 012278 FT
BEATTY MILL RD
(T659) 0060/0000

010256 FT

021180 FT

5 0090/0000 LENGTH(AH 2762 BK 2048)

019132 FT 2 0 03011 0 00 0191+71
5 0080/0000 LENGTH(AH 2048 BK 3804)
0070/3175 GREEN ACRES RD
(T846)

015328 FT 2 0 03011 0 00 0154+00
WEST FRANKLIN
NORTH BUFFALO T
5 0070/0000 LENGTH(AH 3804 BK 3050)

0060/0882 RUFFANER RD
(T426)

012278 FT

5 0060/0000 LENGTH(AH 3050 BK 2022)

0050/0014 BMS EN 03/3011/0050/0000
010256 FT 2 0 03011 0 00 0103+34
TR MARROWBONE RUN

EXTRACT DATE: 12/28/2024 ROADWAY MANAGEMENT SYSTEM PAGE NUMBER: 370
PRINT DATE: 12/30/2024 SLD COUNTY/SR - ANNUAL PRINT COUNTY: ARMSTRONG

DIR: B TOTAL LEN: 9.901 MI. DIST: 10-1 SR: 3011
LEFT MUN: NORTH BUFFALO T RIGHT MUN: NORTH BUFFALO T

RHEA RD
(T356)

0040/0054
007816 FT

0050/0000 BMSBG 03/3011/0050/0000
LENGTH(AH 2022 BK 2440)

0040/0011 BMSBG 03/3011/0040/0000
007816 FT 2 0 03011 0 00 0078+88
MARROWBONE RUN
BMSBG 03/3011/0040/0000
0040/0000 LENGTH(AH 2440 BK 3152)

004664 FT

004664 FT 2 0 03011 0 00 0047+36
0030/0000 LENGTH(AH 3152 BK 2936)

001728 FT

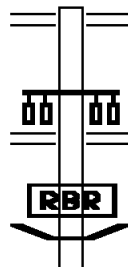
001728 FT 2 0 03011 0 00 0018+00
NORTH BUFFALO
SOUTH BUFFALO T
0020/0000 LENGTH(AH 2936 BK 1728)

WEST WINFIELD RD
(SR3015 SEG 0010/0000) 0010/0100
000000 FT

000000 FT 2 0 03011 0 00 0000+00
NC WORTHINGTON SLATELICK RD
SARVER RD
(SR3004 SEG 0070/2182)
MFC BEGIN = D
0010/0000 LENGTH(AH 1728 BK 0000)

EXTRACT DATE: 12/28/2024 ROADWAY MANAGEMENT SYSTEM PAGE NUMBER: 369
PRINT DATE: 12/30/2024 SLD COUNTY/SR - ANNUAL PRINT COUNTY: ARMSTRONG
DIR: B TOTAL LEN: 4.052 MI. DIST: 10-1 SR: 3009
LEFT MUN: WEST FRANKLIN T RIGHT MUN: WEST FRANKLIN T

021392 FT



020156 FT

021392 FT MAIN ST ET
0080/1236 (SR4010 SEG 0030/0749)

BENJAMIN FRANKLIN HW
(SR0422 SEG 0081/1148)
(SR0422 SEG 0080/1149)
0080/0463

0080/0053 BMSEN 03/3009/0080/0000
020156 FT 2 0 03106 0 01 0205+35

EXTRACT DATE: 12/28/2024 ROADWAY MANAGEMENT SYSTEM PAGE NUMBER: 368
PRINT DATE: 12/30/2024 SLD COUNTY/SR - ANNUAL PRINT COUNTY: ARMSTRONG

DIR: B TOTAL LEN: 4.052 MI. DIST: 10-1 SR: 3009
LEFT MUN: WEST FRANKLIN T RIGHT MUN: WEST FRANKLIN T

		<div>RBR</div>		P3 BUFFALO CREEK BMSBG 03/3009/0080/0000 LENGTH(AH 1236 BK 2860)
		<div></div>	<div>0080/0000</div>	
		<div></div>		
FAILS LN (PRDR)	0070/0058 017296 FT	<div></div>	0070/0015 017296 FT	BMSBN 03/3009/0070/0000 2 0 03106 0 01 0176+54 TR BUFFALO CREEK BMSBG 03/3009/0070/0000 LENGTH(AH 2860 BK 2880)
		<div></div>	<div>0070/0000</div>	
		<div></div>		
	014416 FT	<div></div>	014416 FT	2 0 03106 0 01 0147+89 FOX HOLLOW RD (SR3002 SEG 0010/0000)
HILLBERRY RD (T433)	0060/0000	<div></div>	<div>0060/0000</div>	LENGTH(AH 2880 BK 3303)
		<div></div>		
LAFFERTY RD (T431)	0050/1662	<div></div>		
		<div></div>		
2 0 03106 0 01 0114+00 011113 FT SMITH RD (T429)	0050/0000	<div></div>	011113 FT BOWSER RD (T428)	LENGTH(AH 3303 BK 3633)
		<div></div>	<div>0050/0000</div>	

EXTRACT DATE: 12/28/2024 ROADWAY MANAGEMENT SYSTEM PAGE NUMBER: 367
PRINT DATE: 12/30/2024 SLD COUNTY/SR - ANNUAL PRINT COUNTY: ARMSTRONG

DIR: B TOTAL LEN: 4.052 MI. DIST: 10-1 SR: 3009
LEFT MUN: WEST FRANKLIN T RIGHT MUN: WEST FRANKLIN T

2 0 03106 0 00 0078+15 007480 FT
DUTCH HOLLOW RD
(T416) 0040/0000

0040/0130 WEST FRANKLIN
007480 FT NORTH BUFFALO T

0040/0000 LENGTH(AH 3633 BK 1850)

005630 FT

0030/0460 NORTH BUFFALO
WEST FRANKLIN T
0030/0360 WEST FRANKLIN
005630 FT EAST FRANKLIN T
2 0 03106 0 00 0059+20
BOWSER RD
(T428)

0030/0000 LENGTH(AH 1850 BK 3370)

WYANT RD
(T430)

0020/1446

002260 FT

002260 FT 2 0 03106 0 00 0025+75
TOY RD
(T430)

0020/0000 LENGTH(AH 3370 BK 2260)

0010/1620 TRIB TO GLADE RUN
STRUCTURE LENGTH 9 FT
BMSID 03/3009/0010/1620

000000 FT

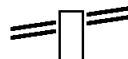
000000 FT 2 0 03106 0 00 0000+00
NC CLAYPOOLE RD
GLADE RUN RD
(SR3007 SEG 0080/1201)

INTER-BK BOOHER RD
(T681)

0010/0000 MFC BEGIN = E
LENGTH(AH 2260 BK 0000)

EXTRACT DATE: 12/28/2024 ROADWAY MANAGEMENT SYSTEM PAGE NUMBER: 366
PRINT DATE: 12/30/2024 SLD COUNTY/SR - ANNUAL PRINT COUNTY: ARMSTRONG
DIR: B TOTAL LEN: 5.812 MI. DIST: 10-1 SR: 3007
LEFT MUN: EAST FRANKLIN T RIGHT MUN: EAST FRANKLIN T

MAIN ST
(SR4010 SEG 0070/0000) 030686 FT
0120/1474



030686 FT MAIN ST
0120/1474 (SR4010 SEG 0070/0000)

DIR: B TOTAL LEN: 5.812 MI. DIST: 10-1 SR: 3007
LEFT MUN: EAST FRANKLIN T RIGHT MUN: EAST FRANKLIN T

EXTRACT DATE: 12/28/2024 ROADWAY MANAGEMENT SYSTEM PAGE NUMBER: 364
PRINT DATE: 12/30/2024 SLD COUNTY/SR - ANNUAL PRINT COUNTY: ARMSTRONG

DIR: B TOTAL LEN: 5.812 MI. DIST: 10-1 SR: 3007
LEFT MUN: EAST FRANKLIN T RIGHT MUN: EAST FRANKLIN T

019795 FT	0080/0015	EAST FRANKLIN
	019795 FT	NORTH BUFFALO T
	0080/0000	2 0 03010 0 02 0203+07
		LENGTH(AH 3274 BK 3746)
	0070/3571	CRAWFORD LN
		(PRDR)
2 0 03010 0 02 0164+99 016049 FT	016049 FT	FREEPORT RD
FREEPORT RD		(SR3017 SEG 0240/0000)
(SR3017 SEG 0240/0000) 0070/0000	0070/0000	LENGTH(AH 3746 BK 2821)
013228 FT	013228 FT	2 0 03010 0 00 0131+96
	0060/0000	LENGTH(AH 2821 BK 1720)
	0050/1019	OP ID SR0028 NB
		03/0028/0190/0000
	0050/0867	OP ID SR0028 SB
		03/0028/0191/0000
011508 FT	011508 FT	2 0 03010 0 00 0115+35
	0050/0000	LENGTH(AH 1720 BK 2303)
2 0 03010 0 00 0092+01 009205 FT	009205 FT	
MCHADDON RD		
(T435) 0040/0000	0040/0000	LENGTH(AH 2303 BK 2656)
		BY PASS RD
	0030/2641	(T869)
		GAMELAND RD

EXTRACT DATE: 12/28/2024 ROADWAY MANAGEMENT SYSTEM PAGE NUMBER: 363
PRINT DATE: 12/30/2024 SLD COUNTY/SR - ANNUAL PRINT COUNTY: ARMSTRONG

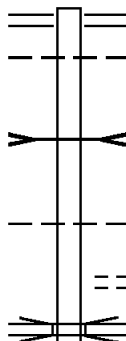
DIR: B TOTAL LEN: 5.812 MI. DIST: 10-1 SR: 3007
LEFT MUN: NORTH BUFFALO T RIGHT MUN: NORTH BUFFALO T

		==	0030/2262 (T436)
	006549 FT		006549 FT 2 0 03010 0 00 0065+08
			5 0030/0000 LENGTH(AH 2656 BK 3436)
SHORT CUT RD (T864)	0020/0090		
	003113 FT		0020/0015 BMS EN 03/3007/0020/0000
			003113 FT 2 0 03010 0 00 0031+22
			TR GLADE RUN
			5 0020/0000 BMSBG 03/3007/0020/0000
			LENGTH(AH 3436 BK 3113)
SHORT CUT RD (T864)	0010/2484		
			0010/2444 BMS EN 03/3007/0010/2425
			2 0 03010 0 00 0024+23
			TR GLADE RUN
			0010/2425 BMSBG 03/3007/0010/2425
			PONY FARM RD
			0010/2263 (SR3005 SEG 0010/0000)
	000000 FT		0010/0300 NORTH BUFFALO
			000000 FT 2 0 03010 0 00 0000+00
			NC GLADE RUN RD
			SR 0128 SH
			(SR0128 SEG 0220/2360)
			INTER-BK STREIGHTIF RD
			(T762)
			MFC BEGIN = D
			5 0010/0000 LENGTH(AH 3113 BK 0000)

EXTRACT DATE: 12/28/2024 ROADWAY MANAGEMENT SYSTEM PAGE NUMBER: 362
PRINT DATE: 12/30/2024 SLD COUNTY/SR - ANNUAL PRINT COUNTY: ARMSTRONG

DIR: B TOTAL LEN: 4.497 MI. DIST: 10-1 SR: 3005
LEFT MUN: WEST KITTANNING B RIGHT MUN: WEST KITTANNING B

023743 FT








023743 FT BUTLER RD
0090/2828 (SR1038 SEG 0014/0788)
WEST KITTANNING
0090/2701 EAST FRANKLIN T
TR ALLEGHENY RIVER
STRUCTURE LENGTH 10 FT
0090/2347 BMSID 03/3005/0090/2347

0090/1346 EAST FRANKLIN
NORTH BUFFALO T
ELSIE LN
0090/1233 (TB41)
SR 0422 WB
0090/1067 OP ID 03/0422/0191/1245

EXTRACT DATE: 12/28/2024 ROADWAY MANAGEMENT SYSTEM PAGE NUMBER: 361
PRINT DATE: 12/30/2024 SLD COUNTY/SR - ANNUAL PRINT COUNTY: ARMSTRONG

DIR: B TOTAL LEN: 4.497 MI. DIST: 10-1 SR: 3005
LEFT MUN: NORTH BUFFALO T RIGHT MUN: NORTH BUFFALO T

				SR 0422 EB 0090/0944 OP ID 03/0422/0190/1250
	020915 FT			020915 FT 2 0 03018 0 01 0104+15 SHADY LN (T951)
		==		 0090/0000 LENGTH(AH 2828 BK 2726)
WINDCREST DR (T950)	0080/0709	==		
		==		0080/0694 FERRARO RD (PRDR)
WINDCREST DR (T950)	0080/0173 018189 FT	==		018189 FT 2 0 03018 0 01 0076+56 BUNKER HILL RD (T840)
		==		 0080/0000 LENGTH(AH 2726 BK 2546)
	015643 FT			015643 FT 2 0 03018 0 01 0051+29  0070/0000 LENGTH(AH 2546 BK 2347)
		==		0060/1222 MOUNTAINEER DR (T980)
	013296 FT			013296 FT 2 0 03018 0 01 0027+82  0060/0000 LENGTH(AH 2347 BK 2532) 0050/1995 BMS EN 03/3005/0050/1915 2 0 03018 0 00 0015+41 GLADE RUN
				0050/1915 BMS BG 03/3005/0050/1915 TR GLADE RUN
				STRUCTURE LENGTH 8 FT 0050/1563 BMS ID 03/3005/0050/1563

EXTRACT DATE: 12/28/2024 ROADWAY MANAGEMENT SYSTEM PAGE NUMBER: 360
PRINT DATE: 12/30/2024 SLD COUNTY/SR - ANNUAL PRINT COUNTY: ARMSTRONG

DIR: B TOTAL LEN: 4.497 MI. DIST: 10-1 SR: 3005
LEFT MUN: NORTH BUFFALO T RIGHT MUN: NORTH BUFFALO T

010764 FT

010764 FT 2 0 03018 0 00 0000+00
[S] 0050/0000 LENGTH(AH 2532 BK 2709)

008055 FT

008055 FT 2 0 03105 0 00 0081+06
[S] 0040/0000 LENGTH(AH 2709 BK 2858)

2 0 03105 0 00 0052+28 005197 FT
CHECHAK RD
(T431) 0030/0000

005197 FT

[S] 0030/0000 LENGTH(AH 2858 BK 2868)

002329 FT

002329 FT 2 0 03105 0 00 0023+29
[S] 0020/0000 LENGTH(AH 2868 BK 2329)

2 0 03105 0 00 0000+00 000000 FT
GLADE RUN RD
(SR3007 SEG 0010/2263) 0010/0000

0010/0089 BMS EN 03/3005/0010/0074
2 0 03105 0 00 0000+75

0010/0074 TR GLADE RUN
BMSBG 03/3005/0010/0074
NC PO NY FARM RD

000000 FT GLADE RUN RD
(SR3007 SEG 0010/2263)

[S] 0010/0000 MFC BEGIN = E
LENGTH(AH 2329 BK 0000)

EXTRACT DATE: 12/28/2024 ROADWAY MANAGEMENT SYSTEM PAGE NUMBER: 359
PRINT DATE: 12/30/2024 SLD COUNTY/SR - ANNUAL PRINT COUNTY: ARMSTRONG

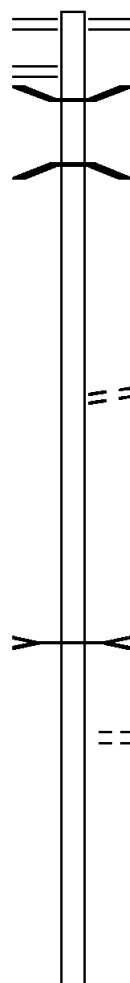
DIR: B TOTAL LEN: 3.252 MI. DIST: 10-1 SR: 3004
LEFT MUN: SOUTH BUFFALO T RIGHT MUN: SOUTH BUFFALO T

SR 3011 SH
(SR3011 SEG 0010/0000) 017168 FT
0070/2182

014748 FT

011767 FT

009005 FT



017168 FT FREEPORT RD
0070/2420 (SR3017 SEG 0130/1461)

0070/2140 BMS EN 03/3004/0070/2128
0 0 00000 0 00 0000+00
PINE RUN
0070/2128 BMSBG 03/3004/0070/2128

014748 FT 1 0 00739 0 01 0148+90
BROWN RD
(T399)
S 0070/0000 LENGTH(AH 2420 BK 2981)

PINE RUN
STRUCTURE LENGTH 12 FT
0060/0447 BMSID 03/3004/0060/0421
011767 FT 1 0 00739 0 01 0119+15
TODD RD
(T354)
S 0060/0000 LENGTH(AH 2981 BK 2762)

009005 FT 1 0 00739 0 01 0090+25
FURNACE RUN RD

EXTRACT DATE: 12/28/2024 ROADWAY MANAGEMENT SYSTEM PAGE NUMBER: 358
PRINT DATE: 12/30/2024 SLD COUNTY/SR - ANNUAL PRINT COUNTY: ARMSTRONG

DIR: B TOTAL LEN: 3.252 MI. DIST: 10-1 SR: 3004
LEFT MUN: SOUTH BUFFALO T RIGHT MUN: SOUTH BUFFALO T

SAWMILL RD
(T304)

0040/1259

NORTH SCENIC DR
(T305)

0040/0282
007325 FT

RIDGEVIEW RD
(T308)

0030/1838

CORNPLANTER RD
(T302)

0030/0056
005340 FT

002485 FT

000000 FT

(T810)
S 0050/0000 LENGTH(AH 2762 BK 1680)

SOUTH SCENIC DR
(T300)
0040/0282 BMSSEN 03/3004/0040/0000
0040/0168 1 0 00739 0 00 0073+85
007325 FT BUFFALO CREEK
BMSBG 03/3004/0040/0000
S 0040/0000 LENGTH(AH 1680 BK 1985)

0030/0034 BMSSEN 03/3004/0030/0000
005340 FT 1 0 00739 0 00 0053+66
CORNPLANTER RUN
BMSBG 03/3004/0030/0000
S 0030/0000 LENGTH(AH 1985 BK 2855)

002485 FT 1 0 00739 0 00 0025+11
S 0020/0000 LENGTH(AH 2855 BK 2485)

000000 FT 1 0 00739 0 00 0000+00
NC SARVER RD
INTER-BK SARVER RD
(SR2018 SEG 0080/1580)
MFC BEGIN = D
BK-BUTLER (10)
S 0010/0000 LENGTH(AH 2485 BK 0000)

EXTRACT DATE: 12/28/2024 ROADWAY MANAGEMENT SYSTEM PAGE NUMBER: 357
PRINT DATE: 12/30/2024 SLD COUNTY/SR - ANNUAL PRINT COUNTY: ARMSTRONG

DIR: B TOTAL LEN: .614 MI. DIST: 10-1 SR: 3003
LEFT MUN: EAST FRANKLIN T RIGHT MUN: EAST FRANKLIN T

003242 FT

003242 FT
INTER-AHD

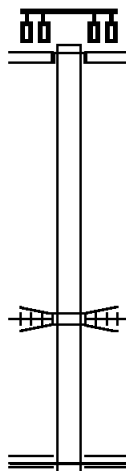
ARTHUR ST
(TWP)
BUTLER RD
(SR1038 SEG 0020/1019)

0010/3242

000000 FT

0010/0065
000000 FT
NC L

PITTSBURG & SHAWMUT RAI
OVERPASS IS RR X-ING
2 0 03134 1 00 0032+89
BUNKER HILL RD
(SR3001 SEG 0080/0673)
MFC BEGIN = E
LENGTH(AH 3242 BK 0000)



EXTRACT DATE: 12/28/2024 ROADWAY MANAGEMENT SYSTEM PAGE NUMBER: 356
PRINT DATE: 12/30/2024 SLD COUNTY/SR - ANNUAL PRINT COUNTY: ARMSTRONG

DIR: B TOTAL LEN: 1.679 MI. DIST: 10-1 SR: 3002
LEFT MUN: EAST FRANKLIN T RIGHT MUN: EAST FRANKLIN T

008865 FT	008865 FT	GLADE RUN RD
	0030/2645	(SR3007 SEG 0110/0000)
	==	ROBIN DR
	0030/1605	(TWP)
	==	CARDINAL DR
	0030/0650	(TWP)
006220 FT	006220 FT	2 0 03175 0 00 0062+95
		TOY RD
	==	(T430)
	5 0030/0000	LENGTH(AH 2645 BK 2533)
003687 FT	003687 FT	2 0 03175 0 00 0036+87
		EAST FRANKLIN
	5 0020/0000	WEST FRANKLIN T
		LENGTH(AH 2533 BK 3687)
	==	CENTURY HILL LN
	0010/0711	(T431)
		NC FOX HOLLOW RD
		CLAYPOOLE RD
		(SR3009 SEG 0060/0000)
	INTER-BK	HILLBERRY RD
	000000 FT	(T433)
		MFC BEGIN = E
	5 0010/0000	LENGTH(AH 3687 BK 0000)
2 0 03175 0 00 0000+00 000000 FT		
CLAYPOOLE RD		
(SR3009 SEG 0060/0000) 0010/0000		

EXTRACT DATE: 12/28/2024 ROADWAY MANAGEMENT SYSTEM PAGE NUMBER: 355
PRINT DATE: 12/30/2024 SLD COUNTY/SR - ANNUAL PRINT COUNTY: ARMSTRONG

DIR: B TOTAL LEN: 4.064 MI. DIST: 10-1 SR: 3001
LEFT MUN: NORTH BUFFALO T RIGHT MUN: NORTH BUFFALO T

SHADY LN (BORO)	021458 FT 0080/2976	== == +++++	021458 FT HICKORY ST 0080/2983 (BORO)
			0080/2720 (AAR 869353R)#TRKS 01
SR 3003 SH (SR3003 SEG 0010/0000)	0080/0673	== == +++++	0080/0687 BMS EN 03/3001/0080/0658
			0 0 00000 0 00 0000+00 TR ALLEGHENY
	018475 FT	== == +++++	0080/0658 BMSBG 03/3001/0080/0658
			018475 FT 2 0 03134 0 01 0197+56 SR0422 EB
		=====	OP ID 03/0422/0210/0000 5 0080/0000 LENGTH(AH 2983 BK 1792)
	016683 FT	+++++	016683 FT 2 0 03134 0 01 0179+90 (AAR 869355E)#TRKS 01
		=====	5 0070/0000 LENGTH(AH 1792 BK 2703)
	013980 FT		013980 FT 2 0 03134 0 01 0151+87
			5 0060/0000 LENGTH(AH 2703 BK 1355)
2 0 03134 0 00 0126+00 012625 FT BUNKER HILL RD (T840)	0050/0000	== == =====	012625 FT GELLNER LN (PRDR) NC MILE LONG HILL RD
			5 0050/0000 LENGTH(AH 1355 BK 2603)

EXTRACT DATE: 12/28/2024 ROADWAY MANAGEMENT SYSTEM PAGE NUMBER: 354
PRINT DATE: 12/30/2024 SLD COUNTY/SR - ANNUAL PRINT COUNTY: ARMSTRONG

DIR: B TOTAL LEN: 4.064 MI. DIST: 10-1 SR: 3001
LEFT MUN: NORTH BUFFALO T RIGHT MUN: NORTH BUFFALO T

010022 FT

010022 FT 2 0 03134 0 00 0100+18
5 0040/0000 LENGTH(AH 2603 BK 3001)

007021 FT

007021 FT 2 0 03134 0 00 0070+68
5 0030/0000 LENGTH(AH 3001 BK 3491)

003530 FT

003530 FT 2 0 03134 0 00 0035+37
5 0020/0000 LENGTH(AH 3491 BK 3530)

LC FOR QUARRY RD
(CONN)
QUARRY RD
(T847)

0010/0482

0010/0310
000000 FT

==
==

000000 FT 2 0 03134 0 00 0000+00
NC BUNKER HILL RD
SR 0128 SH
(SR0128 SEG 0240/2303)
MFC BEGIN = E
5 0010/0000 LENGTH(AH 3530 BK 0000)

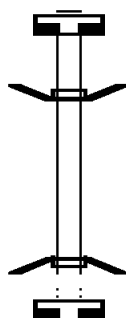
EXTRACT DATE: 12/28/2024 ROADWAY MANAGEMENT SYSTEM PAGE NUMBER: 353
PRINT DATE: 12/30/2024 SLD COUNTY/SR - ANNUAL PRINT COUNTY: ARMSTRONG

DIR: B TOTAL LEN: .016 MI. DIST: 10-1 SR: 2069
LEFT MUN: PLUMCREEK T RIGHT MUN: PLUMCREEK T

000086 FT

000000 FT

000000 FT



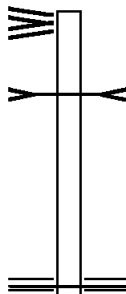
000086 FT
7022/0000 LENGTH(AH 0100 BK 0086)
BMSBN 03/2069/0010/0000
INTER-AHD PLUM CREEK RD
0010/0086 (TB40)
000000 FT 2 0 03184 0 00 0048+67
NC PLUM CREEK RD
INTER-BK PLUM CREEK RD
(TB40)
PLUM CREEK
BMSBG 03/2069/0010/0000
5 0010/0000 LENGTH(AH 0086 BK 0100)
000000 FT
7008/0000 LENGTH(AH 0100 BK 0000)

EXTRACT DATE: 12/28/2024 ROADWAY MANAGEMENT SYSTEM PAGE NUMBER: 352
PRINT DATE: 12/30/2024 SLD COUNTY/SR - ANNUAL PRINT COUNTY: ARMSTRONG

DIR: B TOTAL LEN: .327 MI. DIST: 10-1 SR: 2068
LEFT MUN: PLUMCREEK T RIGHT MUN: PLUMCREEK T

MARGARET RD 001729 FT
(SR2005 SEG 0140/0041)
CHERRY RUN RD
(SR2005 SEG 0140/0041) 0010/1729

000000 FT



001729 FT

TR CHERRY RUN
STRUCTURE LENGTH 12 FT
0010/1185 BMSID 03/2068/0010/1185

000000 FT 0 0 00000 0 00 0000+00
NC SR 2068 SH

BENJAMIN FRANKLIN HW
(SR0422 SEG 0434/0000)

MFC BEGIN = E
0010/0000 LENGTH(AH 1729 BK 0000)

EXTRACT DATE: 12/28/2024 ROADWAY MANAGEMENT SYSTEM PAGE NUMBER: 351
PRINT DATE: 12/30/2024 SLD COUNTY/SR - ANNUAL PRINT COUNTY: ARMSTRONG
DIR: B TOTAL LEN: .000 MI. DIST: 10-1 SR: 2067
LEFT MUN: BETHEL T RIGHT MUN: BETHEL T

000000 FT
000000 FT



000000 FT
7020/0000 LENGTH(AH 3273 BK 2566)
000000 FT
7010/0000 LENGTH(AH 2566 BK 0000)

EXTRACT DATE: 12/28/2024 ROADWAY MANAGEMENT SYSTEM PAGE NUMBER: 350
PRINT DATE: 12/30/2024 SLD COUNTY/SR - ANNUAL PRINT COUNTY: ARMSTRONG

DIR: B TOTAL LEN: 7.809 MI. DIST: 10-1 SR: 2066
LEFT MUN: BETHEL T RIGHT MUN: BETHEL T

041232 FT	041232 FT SR 0066 SH 0150/2275 (SR0066 SEG 0300/0000)
038957 FT	038957 FT 1 0 00705 0 00 0391+45 S 0150/0000 LENGTH(AH 2275 BK 1618)
1 0 00705 0 00 0375+44 037339 FT BETHEL CHURCH RD (T449) DARBAKER RD (T490)	037339 FT MANSFIELD GROVE RD (T413) S 0140/0000 LENGTH(AH 1618 BK 3425)
0140/0000	
033914 FT	0130/0953 LAKEVIEW RD (T840) 033914 FT 1 0 00705 0 00 0340+82 S 0130/0000 LENGTH(AH 3425 BK 3241)
030673 FT GRANTZ HOLLOW RD (T474)	030673 FT COCHRANS MILL RD (SR2028 SEG 0020/0000) S 0120/0000 LENGTH(AH 3241 BK 2393)
0120/0000	

EXTRACT DATE: 12/28/2024 ROADWAY MANAGEMENT SYSTEM PAGE NUMBER: 349
PRINT DATE: 12/30/2024 SLD COUNTY/SR - ANNUAL PRINT COUNTY: ARMSTRONG

DIR: B TOTAL LEN: 7.809 MI. DIST: 10-1 SR: 2066
LEFT MUN: BETHEL T RIGHT MUN: BETHEL T

1 0 00705 0 00 0284+77 028280 FT
SPRUCE HOLLOW RD
(SR2032 SEG 0050/2824) 0110/0000

025510 FT

022820 FT

HUNGRY HOLLOW RD
(SR2059 SEG 0070/3717) 0080/0528
019809 FT

== 0110/0019 WEIGAND RD
028280 FT (T423)

5 0110/0000 LENGTH(AH 2393 BK 2770)

0100/0564 BETHEL
025510 FT PARKS T
5 0100/0000 1 0 00705 0 00 0256+97
LENGTH(AH 2770 BK 2690)
BIRCH RD
0090/2434 (T423)

== 0090/0880 SLATE POINT RD
(T910)
022820 FT 1 0 00705 0 00 0230+05
5 0090/0000 LENGTH(AH 2690 BK 3011)

0080/0877 TR CARNAHAN RUN
STRUCTURE LENGTH 8 FT
BMSID 03/2066/0080/0877
019809 FT 1 0 00705 0 00 0199+87
5 0080/0000 VILLAGE: DIME
LENGTH(AH 3011 BK 3737)

EXTRACT DATE: 12/28/2024 ROADWAY MANAGEMENT SYSTEM PAGE NUMBER: 348
PRINT DATE: 12/30/2024 SLD COUNTY/SR - ANNUAL PRINT COUNTY: ARMSTRONG

DIR: B TOTAL LEN: 7.809 MI. DIST: 10-1 SR: 2066
LEFT MUN: PARKS T RIGHT MUN: PARKS T

LAUREL RD
(T307)

0070/0089
016072 FT

1 0 00705 0 00 0134+31 013264 FT
AIRPORT RD
(SR2057 SEG 0010/0000) 0060/0000

009616 FT

006595 FT

016072 FT 1 0 00705 0 00 0162+35
UPPER MATEER RD
(SR2036 SEG 0010/0000)
5 0070/0000 LENGTH(AH 3737 BK 2808)
0060/2270 BMS EN 03/2066/0060/2208
1 0 00705 0 00 0134+31
CARNAHAN RUN
0060/2208 BMSBG 03/2066/0060/2208

013264 FT
5 0060/0000 LENGTH(AH 2808 BK 3648)

009616 FT 1 0 00705 0 00 0097+73
5 0050/0000 LENGTH(AH 3648 BK 3021)

0040/1024 LOWER MATEER RD
(SR2044 SEG 0010/0000)

006595 FT 1 0 00705 0 00 0067+65
GRAVEL BAR RD

EXTRACT DATE: 12/28/2024 ROADWAY MANAGEMENT SYSTEM PAGE NUMBER: 347
PRINT DATE: 12/30/2024 SLD COUNTY/SR - ANNUAL PRINT COUNTY: ARMSTRONG

DIR: B TOTAL LEN: 7.809 MI. DIST: 10-1 SR: 2066
LEFT MUN: PARKS T RIGHT MUN: PARKS T

STITTS RUN RD
(SR2058 SEG 0010/0000) 0030/2353

PUMP STATION RD
(T880) 0030/1300

004146 FT

GARVERS FERRY RD
(T844) 0020/3002

001124 FT

BORO AL
(BORO) 0010/0145

000000 FT

SR 0066 SH
(SR0066 SEG 0020/0000) 0010/0000

0040/0000 (SR2055 SEG 0030/2604)
LENGTH(AH 3021 BK 2449)

0030/2025 STITTS RUN
STRUCTURE LENGTH 23 FT
BMSID 03/2066/0030/2025

004146 FT 1 0 00705 0 00 0042+37
GARVERS FERRY RD
(T844)

0030/0000 LENGTH(AH 2449 BK 3022)

001124 FT 1 0 00705 0 00 0011+05
NC DIME RD
0020/0000 LENGTH(AH 3022 BK 1124)

0010/0419 GRANT ST
(T310)
0010/0257 WASHINGTON AV
(SR2064 SEG 0010/0000)

0010/0135 BORO AL
(BORO)
000000 FT 1 0 00705 0 00 0000+00
VILLAGE: NORTH VANDERGR
NC FIRST ST
SR 0056 SH
(SR0056 SEG 0020/0000)

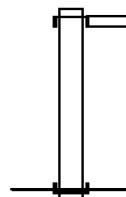
INTER-BK SR 0056 SH
(SR0056 SEG 0020/0000)
MFC BEGIN = C

0010/0000 LENGTH(AH 1124 BK 0000)

EXTRACT DATE: 12/28/2024 ROADWAY MANAGEMENT SYSTEM PAGE NUMBER: 346
 PRINT DATE: 12/30/2024 SLD COUNTY/SR - ANNUAL PRINT COUNTY: ARMSTRONG
 DIR: B TOTAL LEN: .040 MI. DIST: 10-1 SR: 2065
 LEFT MUN: LEECHBURG B RIGHT MUN: LEECHBURG B

000212 FT

000000 FT

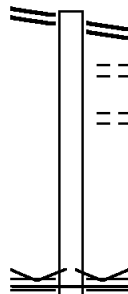


000212 FT
 INTER-AHD SR 0066 SH
 (SR0066 SEG 0130/0000)
 SR 0066 SH
 0010/0212 (SR0066 SEG 0130/0000)
 000000 FT 1 0 0006 9 0 01 0434+03
 NC TH IRD ST
 INTER-BK VANDERGRIFT LEECHBURG R
 (SR4093 SEG 0020/1709)
 MFC BEGIN = C
 BK-WESTMORELAND (64)
 0010/0000 LENGTH(AH 0212 BK 0000)

EXTRACT DATE: 12/28/2024 ROADWAY MANAGEMENT SYSTEM PAGE NUMBER: 345
 PRINT DATE: 12/30/2024 SLD COUNTY/SR - ANNUAL PRINT COUNTY: ARMSTRONG
 DIR: B TOTAL LEN: .208 MI. DIST: 10-1 SR: 2064
 LEFT MUN: PARKS T RIGHT MUN: PARKS T

LINCOLN ST 001098 FT
 (SR0056 SEG 0030/0224) 0010/1098

000000 FT



001098 FT LINCOLN ST
 0010/1098 (SR0056 SEG 0030/0224)
 THIRD ST
 0010/0531 (T734)
 EAST SECOND ST
 0010/0249 (T735)
 000000 FT 2 0 03 172 0 00 0000+00
 VILLAGE: NORTH VANDERGR
 NC WA SHINGTON ST
 FIRST ST
 (SR2066 SEG 0010/0257)
 MFC BEGIN = E
 0010/0000 LENGTH(AH 1098 BK 0000)

EXTRACT DATE: 12/28/2024 ROADWAY MANAGEMENT SYSTEM PAGE NUMBER: 344
PRINT DATE: 12/30/2024 SLD COUNTY/SR - ANNUAL PRINT COUNTY: ARMSTRONG
DIR: B TOTAL LEN: 4.972 MI. DIST: 10-1 SR: 2063
LEFT MUN: GILPIN T RIGHT MUN: GILPIN T

026254 FT		026254 FT SR 0066 SH
		0120/1360 (SR0066 SEG 0230/1645)
024894 FT		024894 FT 2 0 03036 0 01 0230+55
		MYERS RD
		(T450)
		5 0120/0000 LENGTH(AH 1360 BK 2067)
2 0 03036 0 01 0209+91 022827 FT		022827 FT
SHEARER RD		5 0110/0000 LENGTH(AH 2067 BK 3404)
(T408)		
0110/0000		
		0100/1456 NEWTON LN
		(TWP)
		SHIPMAN RD

EXTRACT DATE: 12/28/2024 ROADWAY MANAGEMENT SYSTEM PAGE NUMBER: 343
PRINT DATE: 12/30/2024 SLD COUNTY/SR - ANNUAL PRINT COUNTY: ARMSTRONG

DIR: B TOTAL LEN: 4.972 MI. DIST: 10-1 SR: 2063
LEFT MUN: GILPIN T RIGHT MUN: GILPIN T

	019423 FT	0100/1379 (T731)
		019423 FT 2 0 03036 0 01 0174+00 WONDERS RD (T449)
		5 0100/0000 LENGTH(AH 3404 BK 2554)
	016869 FT	016869 FT 2 0 03036 0 01 0150+58 5 0090/0000 LENGTH(AH 2554 BK 2807)
		0080/1575 LOVERS LEAP RD (SR2061 SEG 0080/1365)
LC TO/FROM T425 RT (CONN) 2 0 03036 0 01 0122+80 RAY RD (T425)	0080/0099 014062 FT 0080/0000	014062 FT 5 0080/0000 LENGTH(AH 2807 BK 3171)
	010891 FT	010891 FT 2 0 03036 0 01 0090+90 5 0070/0000 LENGTH(AH 3171 BK 2575)
FOR SR 2060 AND 2063 (CONN) NOVINGER RD (SR2060 SEG 0040/2772)	0060/0885 0060/0784	



EXTRACT DATE: 12/28/2024 ROADWAY MANAGEMENT SYSTEM PAGE NUMBER: 342
PRINT DATE: 12/30/2024 SLD COUNTY/SR - ANNUAL PRINT COUNTY: ARMSTRONG

DIR: B TOTAL LEN: 4.972 MI. DIST: 10-1 SR: 2063
LEFT MUN: GILPIN T RIGHT MUN: GILPIN T

	008316 FT				008316 FT 2 0 03036 0 01 0065+35
					5 0060/0000 LENGTH(AH 2575 BK 1460)
	006856 FT				006856 FT 2 0 03036 0 01 0050+51
					5 0050/0000 LENGTH(AH 1460 BK 2556)
SIMON LN (TWP)	0040/1375	=			
	004300 FT				004300 FT 2 0 03036 0 01 0024+99
					5 0040/0000 LENGTH(AH 2556 BK 2505)
CIBIK LN (TWP)	0030/1615	=			
2 0 03036 0 01 0018+24 001795 FT					0030/0266 LOVELACE RD
EVERGREEN RD					(T562)
(T562)	0030/0000				NC IC E POND RD
					001795 FT GILPIN
					5 0030/0000 LEECHBURG B
					0010/1442 LENGTH(AH 2505 BK 1795)
					2 0 03036 0 00 0009+48
					BRADY RUN
					0010/1365 BMSBG 03/2063/0010/1365
RAYMOND RD	0010/0960				
(T563)					
					0010/0888 BMSBG 03/2063/0010/0836
					2 0 03036 0 00 0009+48
					BRADY RUN
					0010/0836 BMSBG 03/2063/0010/0836
					SWARTZ RD
					(T566)
					FROM 0066/0140 SH
	000000 FT				(CONN)
					000000 FT 2 0 03036 0 00 0000+00
					NC EV EVERGREEN RD
					PERSHING AV
					(SR0066 SEG 0140/1651)
					LC FOR LEECHBURG ST
					(CONN)
					MFC BEGIN = D
					5 0010/0000 LENGTH(AH 1795 BK 0000)

EXTRACT DATE: 12/28/2024 ROADWAY MANAGEMENT SYSTEM PAGE NUMBER: 341
PRINT DATE: 12/30/2024 SLD COUNTY/SR - ANNUAL PRINT COUNTY: ARMSTRONG

DIR: B TOTAL LEN: 3.788 MI. DIST: 10-1 SR: 2062
LEFT MUN: GILPIN T RIGHT MUN: GILPIN T

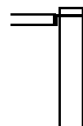
	020002 FT		020002 FT INTER-AHD	SCHENLEY RD (T546) SR 0066 SH (SR0066 SEG 0170/1866)
			0080/1898	
	018104 FT		0080/0023 018104 FT	BMS EN 03/2062/0080/0000 2 0 03001 0 01 0185+46 ELDERS RUN BMSBG 03/2062/0080/0000
MARVIN RD (T503)	0070/1382	==	5 0080/0000	LENGTH(AH 1898 BK 2003)
MARVIN RD (T503)	0070/0638	==	0070/0638	BAGDAD RD (T930)
	016101 FT	==	0070/0167 016101 FT	BOOTH RD (T412)
		==	5 0070/0000	2 0 03001 0 01 0165+28 LENGTH(AH 2003 BK 3395)
	012706 FT		5 012706 FT	2 0 03001 0 01 0131+65 LENGTH(AH 3395 BK 2534)
STULLVILLE RD (T302)	0050/1837	==	0050/1837	SOBER RD (T504)
	010172 FT		010172 FT	2 0 03001 0 01 0106+75

DIR: B	TOTAL LEN: 3.788 MI.	DIST: 10-1	SR: 2062
LEFT MUN: GILPIN T		RIGHT MUN: GILPIN T	
		MYERS ACRES RD (T501)	
		0050/0000 LENGTH(AH 2534 BK 2803)	
		MYERS ACRES RD (T501)	
		0040/1838	
MC COY RD (T500)	0040/1313		
		007369 FT	
OLD SCHENLEY RD (T502)	0040/0000	0040/0000 LENGTH(AH 2803 BK 3095)	
	004274 FT	004274 FT 2 0 03001 0 00 0042+98 0030/0000 LENGTH(AH 3095 BK 1677)	
	002597 FT	002597 FT 2 0 03001 0 00 0026+20 0020/0000 LENGTH(AH 1677 BK 2597)	
OLD SCHENLEY RD (T502)	0010/0029 000000 FT	000000 FT 2 0 03001 0 00 0000+00 VILLAGE: SCHENLEY NC SCHENLEY RD RAILROAD ST (T505) INTER-BK ALADDIN RD (T550) MFC BEGIN = D 0010/0000 LENGTH(AH 2597 BK 0000)	

EXTRACT DATE: 12/28/2024 ROADWAY MANAGEMENT SYSTEM PAGE NUMBER: 339
PRINT DATE: 12/30/2024 SLD COUNTY/SR - ANNUAL PRINT COUNTY: ARMSTRONG
DIR: B TOTAL LEN: 2.596 MI. DIST: 10-1 SR: 2061
LEFT MUN: GILPIN T RIGHT MUN: GILPIN T

ICE POND RD 013708 FT
(SR2063 SEG 0080/1575) 0080/1365

012343 FT



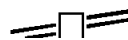
013708 FT
INTER-AHD ICE POND RD
0080/1365 (SR2063 SEG 0080/1575)

012343 FT 2 0 03098 0 00 0148+97

DIR: B	TOTAL LEN:	2.596 MI.	DIST: 10-1	SR: 2061
LEFT MUN: GILPIN T			RIGHT MUN: GILPIN T	
			0080/0000 LENGTH(AH 1365 BK 3627)	
			0070/1124 MOUNT JOY DR (PRDR)	
008716 FT			008716 FT 2 0 03098 0 00 0121+51	
			0070/0000 LENGTH(AH 3627 BK 2633)	
			0060/1488 TRUBY HILL RD (T400)	
006083 FT			006083 FT 2 0 03098 0 00 0093+32	
			0060/0000 LENGTH(AH 2633 BK 3047)	
			003036 FT 2 0 03098 0 00 0060+57	
003036 FT			0050/0000 LENGTH(AH 3047 BK 3036)	
MULE HOLLOW RD (T651)	0040/1922			
			000000 FT 2 0 03098 0 00 0031+10	
			NC LOVERS LEAP RD	
			INTER-BK PITT ST (BORO)	
			0040/0000 LENGTH(AH 3036 BK 0100)	
			000000 FT	
			7030/0000 LENGTH(AH 0100 BK 0000)	

EXTRACT DATE: 12/28/2024 ROADWAY MANAGEMENT SYSTEM PAGE NUMBER: 337
PRINT DATE: 12/30/2024 SLD COUNTY/SR - ANNUAL PRINT COUNTY: ARMSTRONG
DIR: B TOTAL LEN: 1.990 MI. DIST: 10-1 SR: 2060
LEFT MUN: GILPIN T RIGHT MUN: GILPIN T

ICE POND RD 010508 FT
(SR2063 SEG 0060/0784) 0040/2772



010508 FT ICE POND RD
0040/2772 (SR2063 SEG 0060/0784)

EXTRACT DATE: 12/28/2024 ROADWAY MANAGEMENT SYSTEM PAGE NUMBER: 336
PRINT DATE: 12/30/2024 SLD COUNTY/SR - ANNUAL PRINT COUNTY: ARMSTRONG

DIR: B TOTAL LEN: 1.990 MI. DIST: 10-1 SR: 2060
LEFT MUN: GILPIN T RIGHT MUN: GILPIN T

FOR SR 2060 AND 2063
(CONN)

0040/2685



BRADY RUN
STRUCTURE LENGTH 10 FT
BMSID 03/2060/0040/2430

007736 FT

007736 FT 2 0 03099 0 00 0028+88
0040/0000 LENGTH(AH 2772 BK 3013)

004723 FT

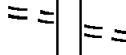
004723 FT 2 0 03099 0 00 0058+19
0030/0000 LENGTH(AH 3013 BK 2747)

001976 FT

001976 FT 2 0 03099 0 00 0085+67
EVERGREEN RD
(T562)
NC NO VINGER RD
0020/0000 LENGTH(AH 2747 BK 1976)
FIREHALL RD
0010/1578 (T413)

RAZZ RD
(T671)

0010/0545
000000 FT



GODFREY RD
(T406)
0010/0545
000000 FT 2 0 03099 0 00 0106+50
SR 0066 SH
(SR0066 SEG 0190/0803)
NC EV ERGREEN RD
MFC BEGIN = E
0010/0000 LENGTH(AH 1976 BK 0000)

SR 0066 SH
(SR0066 SEG 0190/0803) 0010/0000

EXTRACT DATE: 12/28/2024 ROADWAY MANAGEMENT SYSTEM PAGE NUMBER: 335
PRINT DATE: 12/30/2024 SLD COUNTY/SR - ANNUAL PRINT COUNTY: ARMSTRONG

DIR: B TOTAL LEN: 4.039 MI. DIST: 10-1 SR: 2059
LEFT MUN: PARKS T RIGHT MUN: PARKS T

DIME RD 021325 FT
(SR2066 SEG 0080/0528) 0070/3717

LOCUST RD
(T334) 0070/3011

017608 FT

014897 FT

SPORTSMAN RD
(T459) 0050/1488

011964 FT

021325 FT DIME RD
0070/3717 (SR2066 SEG 0080/0528)

017608 FT 2 0 03037 0 01 0177+60
OAK RD
(T461)
S 0070/0000 LENGTH(AH 3717 BK 2711)

014897 FT 2 0 03037 0 00 0149+47
S 0060/0000 LENGTH(AH 2711 BK 2933)

011964 FT 2 0 03037 0 00 0120+04
S 0050/0000 LENGTH(AH 2933 BK 3581)

DIR: B	TOTAL LEN:	DIST: 10-1	SR: 2059
LEFT MUN: PARKS T		RIGHT MUN: PARKS T	
		0040/1621	BMS EN 03/2059/0040/1588 0 0 00000 0 00 0000+00 GUFFY RUN
		0040/1588	BMSBG 03/2059/0040/1588
008383 FT		008383 FT	2 0 03037 0 00 0084+13 S 0040/0000 LENGTH(AH 3581 BK 2407) 0030/1821 BMS EN 03/2059/0030/1786 2 0 03037 0 00 0077+69 GUFFY RUN
		0030/1786	BMSBG 03/2059/0030/1786
		0030/0620	OAK RD (T461) PARKS
005976 FT		0030/0348	GILPIN T
		0030/0020	BMS EN 03/2059/0030/0000 2 0 03037 0 00 0060+00 GUFFY RUN
		S 0030/0000	BMSBG 03/2059/0030/0000 LENGTH(AH 2407 BK 3413)
		0020/1026	
002563 FT		002563 FT	2 0 03037 0 00 0025+58 S 0020/0000 LENGTH(AH 3413 BK 2563)
		0010/1703	AIRPORT RD (SR2057 SEG 0060/2927)
000000 FT		000000 FT	2 0 03037 0 00 0000+00 SR 0066 SH (SR0066 SEG 0090/1250) NC HUNGRY HOLLOW RD MFC BEGIN = D
SR 0066 SH SR0066 SEG 0090/1250)	0010/0000	S 0010/0000	LENGTH(AH 2563 BK 0000)

EXTRACT DATE: 12/28/2024 ROADWAY MANAGEMENT SYSTEM PAGE NUMBER: 333
PRINT DATE: 12/30/2024 SLD COUNTY/SR - ANNUAL PRINT COUNTY: ARMSTRONG
DIR: B TOTAL LEN: 1.350 MI. DIST: 10-1 SR: 2058
LEFT MUN: PARKS T RIGHT MUN: PARKS T

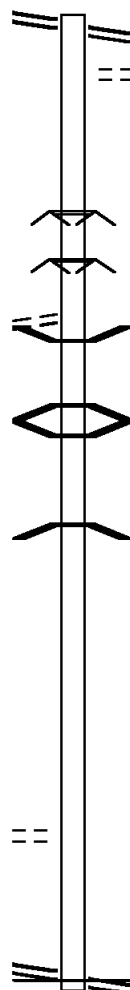
AIRPORT RD 007127 FT
(SR2057 SEG 0050/0000) 0030/3010

GARVERS FERRY RD
(T844) 0030/0810

004117 FT

PUMP STATION RD
(T880) 001111 FT
0010/0849

2 0 03126 0 00 0070+22 000000 FT
DIME RD
(SR2066 SEG 0030/2353) 0010/0000



007127 FT AIRPORT RD
0030/3010 (SR2057 SEG 0050/0000)
0030/2757 HILL RD
(T882)

0030/1151 CLOSED ROAD BACK
ROAD CLOSED BACK
0030/1038 CLOSED ROAD AHEAD
ROAD CLOSED AHEAD

0030/0485 BMS EN 03/2058/0030/0449
2 0 03126 0 00 0116+35
CARNAHAN RUN
0030/0449 BMSBG 03/2058/0030/0449
0030/0044 BMS EN 03/2058/0030/0000
004117 FT 2 0 03126 0 00 0111+85
CARNAHAN RUN
BMSBG 03/2058/0030/0000
5 0030/0000 LENGTH(AH 3010 BK 3006)

001111 FT 2 0 03126 0 00 0081+63
5 0020/0000 LENGTH(AH 3006 BK 1111)

NC STITTS RUN RD
DIME RD
000000 FT (SR2066 SEG 0030/2353)
MFC BEGIN = E
5 0010/0000 LENGTH(AH 1111 BK 0000)

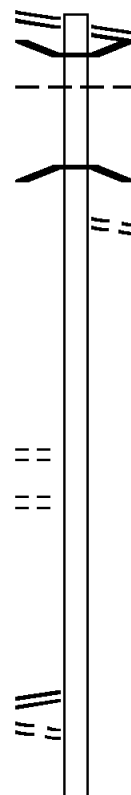
EXTRACT DATE: 12/28/2024 ROADWAY MANAGEMENT SYSTEM PAGE NUMBER: 332
PRINT DATE: 12/30/2024 SLD COUNTY/SR - ANNUAL PRINT COUNTY: ARMSTRONG

DIR: B TOTAL LEN: 3.124 MI. DIST: 10-1 SR: 2057
LEFT MUN: GILPIN T RIGHT MUN: GILPIN T

HUNGRY HOLLOW RD 016494 FT
(SR2059 SEG 0010/1703) 0060/2927

013567 FT
SHETLAND DR 0050/2230
(T401) ==
PALAMINO DR 0050/1813
(T400) ==

2 0 03038 0 00 0060+00 010766 FT
STITTS RUN RD
(SR2058 SEG 0030/3010) 0050/0000
HILL RD
(T882) 0040/2938



016494 FT HUNGRY HOLLOW RD
0060/2927 (SR2059 SEG 0010/1703)
0060/2860 BMSBN 03/2057/0060/2780
GILPIN
0060/2846 PARKS T
0 0 00000 0 00 0000+00
GUFFY RUN
0060/2838 BMSBG 03/2057/0060/2780
MAPLE DR
0060/2275 (T307)

013567 FT 2 0 03038 0 00 0029+75
5 0060/0000 LENGTH(AH 2927 BK 2801)

010766 FT
5 0050/0000 LENGTH(AH 2801 BK 3380)

EXTRACT DATE: 12/28/2024 ROADWAY MANAGEMENT SYSTEM PAGE NUMBER: 331
PRINT DATE: 12/30/2024 SLD COUNTY/SR - ANNUAL PRINT COUNTY: ARMSTRONG

DIR: B TOTAL LEN: 3.124 MI. DIST: 10-1 SR: 2057
LEFT MUN: PARKS T RIGHT MUN: PARKS T

		==	0040/0778	FITZGERALD LN (TWP)
007386 FT			007386 FT	2 0 03038 0 00 0091+54
			5 0040/0000	LENGTH(AH 3380 BK 2749)
LAUREL POINT LN (PRDR)	0030/0251 004637 FT	==	004637 FT	2 0 03038 0 00 0119+03
			5 0030/0000	LENGTH(AH 2749 BK 2280)
		<==	0020/0836	TR CARNAHAN RUN STRUCTURE LENGTH 8 FT
				BMSID 03/2057/0020/0836
		==	0020/0777	MAPLE RD (T307)
002357 FT			002357 FT	2 0 03038 0 00 0142+00
			5 0020/0000	LENGTH(AH 2280 BK 2357)
LAUREL POINT APT DR (PRDR)	0010/1037	==	0010/1362	LAUREL DR (T308)
		RBR	0010/0306	BMS EN 03/2057/0010/0245
				2 0 03038 1 00 0163+81
				P3
		RBR	0010/0245	CARNAHAN RUN
000000 FT			000000 FT	BMSBG 03/2057/0010/0245
				2 0 03038 1 00 0165+95
			NC A I	RPORT RD
				DIME RD
				(SR2066 SEG 0060/0000)
				MFC BEGIN = D
			5 0010/0000	LENGTH(AH 2357 BK 0000)

EXTRACT DATE: 12/28/2024 ROADWAY MANAGEMENT SYSTEM PAGE NUMBER: 330
PRINT DATE: 12/30/2024 SLD COUNTY/SR - ANNUAL PRINT COUNTY: ARMSTRONG

DIR: B TOTAL LEN: 3.232 MI. DIST: 10-1 SR: 2056
LEFT MUN: SOUTH BEND T RIGHT MUN: SOUTH BEND T

017067 FT

017067 FT AH-INDIANA (32)
INTER-AHD SR 3056 SH
0070/1965 (SR3056 SEG 0010/0000)

1 0 00188 0 02 0585+29 015102 FT
GRAPEVINE HILL RD
(T833) 0070/0000

== ==

015102 FT LONG RUN RD
(T834)
5 0070/0000 LENGTH(AH 1965 BK 2885)

1 0 00188 0 02 0558+35 012217 FT
SPRING HOLLOW RD
(T543) 0060/0000

== ==

012217 FT BEAGLE CLUB RD
(T542)
5 0060/0000 LENGTH(AH 2885 BK 3411)

EXTRACT DATE: 12/28/2024 ROADWAY MANAGEMENT SYSTEM PAGE NUMBER: 329
PRINT DATE: 12/30/2024 SLD COUNTY/SR - ANNUAL PRINT COUNTY: ARMSTRONG

DIR: B TOTAL LEN: 3.232 MI. DIST: 10-1 SR: 2056
LEFT MUN: SOUTH BEND T RIGHT MUN: SOUTH BEND T

HEMLOCK RD
(T548)

0050/0023
008806 FT

==

008806 FT 1 0 00188 0 02 0524+00
WOODLAND DR

(T832)

5 0050/0000 LENGTH(AH 3411 BK 1313)

007493 FT

007493 FT 1 0 00188 0 02 0510+73
5 0040/0000 LENGTH(AH 1313 BK 2808)

1 0 00188 0 02 0482+51 004685 FT
BARREL VALLEY RD
(T560) 0030/0000

==

004685 FT

5 0030/0000 LENGTH(AH 2808 BK 2157)

002528 FT

< >

002528 FT 1 0 00188 0 02 0460+93

VILLAGE: SHADY PLAIN

5 0020/0000 LENGTH(AH 2157 BK 2528)

- - -

0012/1702 SOUTH BEND
KISKIMINETAS T
OLIVET RD

0012/1510 (SR2039 SEG 0070/3065)

000000 FT

==

000000 FT 1 0 00188 0 02 0435+63
NC WEST LEBANON RD

MAYSVILLE RD

(SR0056 SEG 0282/0000)

INTER-BK SHADY PLAIN RD

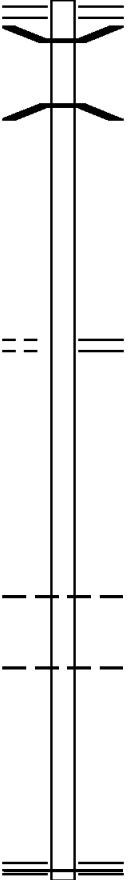
(SR2033 SEG 0010/0000)

MFC BEGIN = D

5 0012/0000 LENGTH(AH 2528 BK 0000)

EXTRACT DATE: 12/28/2024 ROADWAY MANAGEMENT SYSTEM PAGE NUMBER: 328
PRINT DATE: 12/30/2024 SLD COUNTY/SR - ANNUAL PRINT COUNTY: ARMSTRONG

DIR: B TOTAL LEN: 1.303 MI. DIST: 10-1 SR: 2055
LEFT MUN: PARKS T RIGHT MUN: PARKS T

006879 FT		006879 FT DIME RD 0030/2604 (SR2066 SEG 0040/0000) 0030/2532 BMS EN 03/2055/0030/2510 2 0 03126 0 00 0068+49 STITTS RUN 0030/2510 BMSBG 03/2055/0030/2510
2 0 03126 0 00 0042+97 004275 FT GARVERS FERRY RD (T844) 0030/0000	==	004275 FT GARVERS FERRY RD (SR2053 SEG 0040/3292) S 0030/0000 LENGTH(AH 2604 BK 2485)
001790 FT	--	001790 FT 2 0 03126 0 00 0017+79 S 0020/0000 LENGTH(AH 2485 BK 1790) PARKS 0010/1754 KISKIMINETAS T KISKIMINETAS 0010/0914 PARKS T
000000 FT	==	000000 FT 2 0 03126 0 00 0000+00 NC GRAVEL BAR RD RIVER RD (SR0056 SEG 0030/2050) MFC BEGIN = E S 0010/0000 LENGTH(AH 1790 BK 0000)

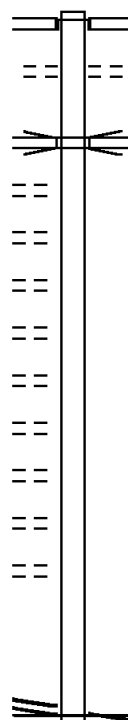
EXTRACT DATE: 12/28/2024 ROADWAY MANAGEMENT SYSTEM PAGE NUMBER: 327
PRINT DATE: 12/30/2024 SLD COUNTY/SR - ANNUAL PRINT COUNTY: ARMSTRONG

DIR: B TOTAL LEN: .522 MI. DIST: 10-1 SR: 2054
LEFT MUN: PARKS T RIGHT MUN: PARKS T

002757 FT

ALLEY
(TWP) 0010/2114
JACKSON ST
(T733) 0010/1876
CUSTER ST
(T742) 0010/1634
CENTER ST
(T743) 0010/1450
MAIN ST
(T744) 0010/1302
WEST SECOND ST
(T745) 0010/1165
WEST FOURTH ST
(T746) 0010/0878
ALLEY
(TWP) 0010/0726
WEST FIFTH ST
(T733) 0010/0619

2 0 03171 0 00 0000+00 000000 FT
LINCOLN ST
(SR0066 SEG 0030/1277) 0010/0000



002757 FT
INTER-AHD SECOND ST
(TWP)
0010/2757 (SR0056 SEG 0020/0301)
LINCOLN ST
EAST THIRD ST
0010/2632 (T734)
NC SECOND ST
SR 0056
0010/2199 OP ID 64/0056/0320/0192

NC JEFFERSON ST
LINCOLN ST
000000 FT (SR0066 SEG 0030/1277)
MFC BEGIN = E
0010/0000 LENGTH(AH 2757 BK 0000)

EXTRACT DATE: 12/28/2024 ROADWAY MANAGEMENT SYSTEM PAGE NUMBER: 326
PRINT DATE: 12/30/2024 SLD COUNTY/SR - ANNUAL PRINT COUNTY: ARMSTRONG
DIR: B TOTAL LEN: 2.072 MI. DIST: 10-1 SR: 2053
LEFT MUN: PARKS T RIGHT MUN: PARKS T

010940 FT



010940 FT
INTER-AHD GARVERS FERRY RD
(T309)
GRAVEL BAR RD
0040/3292 (SR2055 SEG 0030/0000)

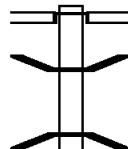
EXTRACT DATE: 12/28/2024 ROADWAY MANAGEMENT SYSTEM PAGE NUMBER: 325
PRINT DATE: 12/30/2024 SLD COUNTY/SR - ANNUAL PRINT COUNTY: ARMSTRONG

DIR: B TOTAL LEN: 2.072 MI. DIST: 10-1 SR: 2053
LEFT MUN: PARKS T RIGHT MUN: PARKS T

007648 FT		007648 FT	2 0 03125 0 00 0076+43 PARKS KISKIMINETAS T
	-	5 0040/0000	LENGTH(AH 3292 BK 2830)
004818 FT		004818 FT	2 0 03125 0 00 0048+13 RIEDEL RD (T454)
	=	5 0030/0000	LENGTH(AH 2830 BK 3314)
GLORietta HILL RD (T315)		0020/2417	
	=		
2 0 03125 0 00 0014+91 001504 FT MOORE SCHOOL RD (T317)		0020/0000	
	=	5 0020/0000	LENGTH(AH 3314 BK 1504)
000000 FT		000000 FT	2 0 03125 0 00 0000+00 COULTER RD (T464)
		NC GARVERS FERRY RD INTER-BK GARVERS FERRY RD (SR2052 SEG 0070/0000) MFC BEGIN = E	
SUGAR HOLLOW RD (SR2052 SEG 0070/0000)		0010/0000	
	=	5 0010/0000	LENGTH(AH 1504 BK 0000)

EXTRACT DATE: 12/28/2024 ROADWAY MANAGEMENT SYSTEM PAGE NUMBER: 324
PRINT DATE: 12/30/2024 SLD COUNTY/SR - ANNUAL PRINT COUNTY: ARMSTRONG
DIR: B TOTAL LEN: 3.458 MI. DIST: 10-1 SR: 2052
LEFT MUN: KISKIMINETAS T RIGHT MUN: KISKIMINETAS T

018259 FT



018259 FT
INTER-AHD COLE RD
(T464)
SR 0056 SH
0070/2504 (SR0056 SEG 0180/0000)
0070/1762 BMS EN 03/2052/0070/1752
2 0 03097 0 00 0177+32
TR RATTILING RUN
0070/1752 BMSBG 03/2052/0070/1752

EXTRACT DATE: 12/28/2024 ROADWAY MANAGEMENT SYSTEM PAGE NUMBER: 323
PRINT DATE: 12/30/2024 SLD COUNTY/SR - ANNUAL PRINT COUNTY: ARMSTRONG

DIR: B TOTAL LEN: 3.458 MI. DIST: 10-1 SR: 2052
LEFT MUN: KISKIMINETAS T RIGHT MUN: KISKIMINETAS T

2 0 03097 0 00 0159+30 015755 FT
COULTER RD
(T856)
GARVERS FERRY RD
(SR2053 SEG 0010/0000) 0070/0000

015755 FT

NC GARVERS FERRY RD
5 0070/0000 LENGTH(AH 2504 BK 3612)

0060/2671 BMS EN 03/2052/0060/2658
2 0 03097 0 00 0149+33
TR RATTILING RUN
0060/2658 BMSBG 03/2052/0060/2658

012143 FT

012143 FT 2 0 03097 0 00 0121+97
KINGS RD
(SR2051 SEG 0110/2434)
MFC BEGIN = E
5 0060/0000 LENGTH(AH 3612 BK 1530)

CEDAR DR
(PRDR)

0050/0486
010613 FT

0050/0556 PENNSYLVANIA AV
(T700)

010613 FT 2 0 03097 0 00 0107+00
FLORIDA AV
(T486)

5 0050/0000 LENGTH(AH 1530 BK 3200)

SHAFFER RD
(T673)

0040/2579

0040/2546 OHIO ST
(T672)

ECKMAN RD
(T485)

0040/1777

007413 FT

007413 FT 2 0 03097 0 00 0075+12

EXTRACT DATE: 12/28/2024 ROADWAY MANAGEMENT SYSTEM PAGE NUMBER: 322
PRINT DATE: 12/30/2024 SLD COUNTY/SR - ANNUAL PRINT COUNTY: ARMSTRONG

DIR: B TOTAL LEN: 3.458 MI.
LEFT MUN: KISKIMINETAS T

DIST: 10-1 SR: 2052
RIGHT MUN: KISKIMINETAS T

0040/0000 LENGTH(AH 3200 BK 3768)

003645 FT

003645 FT 2 0 03097 0 00 0037+00
SECOND ST ET

0030/0000 LENGTH(AH 3768 BK 3030)

0020/1533 BMSSEN 03/2052/0020/1515
2 0 03097 0 00 0021+44

SUGAR HOLLOW RUN

0020/1515 BMSBG 03/2052/0020/1515

NC SUGAR HOLLOW RD

KISKIMINETAS

0020/1231 APOLLO B

0020/1197 BMSSEN 03/2052/0020/1179

2 0 03097 0 00 0017+98

SUGAR HOLLOW RUN

0020/1179 BMSBG 03/2052/0020/1179

0020/0327 BMSSEN 03/2052/0020/0309

2 0 03097 0 00 0008+91

SUGAR HOLLOW RUN

0020/0309 BMSBG 03/2052/0020/0309

0020/0018 BMSSEN 03/2052/0020/0000

000615 FT 2 0 03097 0 00 0006+09

SUGAR HOLLOW RUN

BMSBG 03/2052/0020/0000

0020/0000 LENGTH(AH 3030 BK 0615)

TERRACE AV

0010/0541 (BORO)

000000 FT 2 0 03097 0 00 0000+00

NC EL EVENING ST

RIVER RD

(SR0056 SEG 0080/0000)

MFC BEGIN = D

0010/0000 LENGTH(AH 0615 BK 0000)

CLARK AV
(BORO)

0010/0132
000000 FT

EXTRACT DATE: 12/28/2024 ROADWAY MANAGEMENT SYSTEM PAGE NUMBER: 321
PRINT DATE: 12/30/2024 SLD COUNTY/SR - ANNUAL PRINT COUNTY: ARMSTRONG
DIR: B TOTAL LEN: 5.460 MI. DIST: 10-1 SR: 2051
LEFT MUN: KISKIMINETAS T RIGHT MUN: KISKIMINETAS T

	028827 FT		028827 FT SUGAR HOLLOW RD 0110/2434 (SR2052 SEG 0060/0000)
			SR 0056 SH (SR0056 SEG 0160/0000) MFC BEGIN = D
	026393 FT		0110/0706
			026393 FT 2 0 03173 0 00 0264+30 OLD STATE RD (SR2046 SEG 0050/0000)
			INTER-BK OLD STATE RD (SR2046 SEG 0050/0000)
	026393 FT	S	0110/0000 LTH AH 002434 BK 000100
OLD STATE RD (SR2046 SEG 0040/1808)	0100/2270		026393 FT 7102/0000 LTH AH 000100 BK 002270 INTER-AHD OLD STATE RD 0100/2270 (SR2046 SEG 0040/1808)
WRIGHT RD (T325)	0100/0678		
	024123 FT		0100/0015 BMS EN 03/2051/0100/0000 024123 FT 2 0 03173 0 00 0241+66 NC KING RD RATTLING RUN BMSBG 03/2051/0100/0000 S 0100/0000 LENGTH(AH 2270 BK 3118)
TO 2050/0020 SH (CONN)	0090/0216		
2 0 03173 0 00 0210+58	021005 FT		021005 FT
JACKSON RD			

EXTRACT DATE: 12/28/2024 ROADWAY MANAGEMENT SYSTEM PAGE NUMBER: 320
PRINT DATE: 12/30/2024 SLD COUNTY/SR - ANNUAL PRINT COUNTY: ARMSTRONG

DIR: B TOTAL LEN: 5.460 MI.
LEFT MUN: KISKIMINETAS T

DIST: 10-1 SR: 2051
RIGHT MUN: KISKIMINETAS T

(SR2050 SEG 0020/1947) 0090/0000

0090/0000 LENGTH(AH 3118 BK 3133)

017872 FT

017872 FT 2 0 03173 0 00 0179+02
0080/0000 LENGTH(AH 3133 BK 2151)

015721 FT

015721 FT 2 0 03173 0 00 0158+01
INTER-BK BROWNSTOWN RD(CNTY OWNE
(CNTY)

015721 FT

0070/0000 LENGTH(AH 2151 BK 0033)
015721 FT
7066/0000 LENGTH(AH 0033 BK 2747)
INTER-AHD BROWNSTOWN RD(CNTY OWNE
(CNTY)
MCCARTNEY RD
0060/2729 (T460)

012974 FT

012974 FT 2 0 03173 0 00 0130+28
0060/0000 LENGTH(AH 2747 BK 2767)

0050/1450 RIFFER RD
(T331)

2 0 03173 0 00 0102+41 010207 FT
BOLLINGER RD
(T456)
BROWNSTOWN RD

010207 FT

NC BROWNSTOWN RD

EXTRACT DATE: 12/28/2024 ROADWAY MANAGEMENT SYSTEM PAGE NUMBER: 319
PRINT DATE: 12/30/2024 SLD COUNTY/SR - ANNUAL PRINT COUNTY: ARMSTRONG

DIR: B TOTAL LEN: 5.460 MI. DIST: 10-1 SR: 2051
LEFT MUN: KISKIMINETAS T RIGHT MUN: KISKIMINETAS T

(T451)	0050/0000	==	5 0050/0000 LENGTH(AH 2767 BK 2178)
	008029 FT		008029 FT 2 0 03173 0 00 0080+24 CASS RD (T458)
		=	5 0040/0000 LENGTH(AH 2178 BK 2118)
	005911 FT		005911 FT 2 0 03173 0 00 0058+96 5 0030/0000 LENGTH(AH 2118 BK 2307)
	003604 FT		003604 FT 2 0 03173 0 00 0035+89 HORRELL RD (T333)
RED TOWN RD (T334)	0010/3584	==	5 0020/0000 LENGTH(AH 2307 BK 3604)
			0010/0355 BMS EN 03/2051/0010/0370 2 0 03173 0 00 0000+00 FLAT RUN
	000000 FT		0010/0341 BMS BG 03/2051/0010/0370 000000 FT 2 0 03173 0 00 0000+00 EDMON RD (SR2047 SEG 0030/0000)
EDMON RD (SR2047 SEG 0030/0000)	0010/0000		NC BEULAH CHURCH RD MFC BEGIN = E 5 0010/0000 LENGTH(AH 3604 BK 0000)

EXTRACT DATE: 12/28/2024 ROADWAY MANAGEMENT SYSTEM PAGE NUMBER: 318
PRINT DATE: 12/30/2024 SLD COUNTY/SR - ANNUAL PRINT COUNTY: ARMSTRONG
DIR: B TOTAL LEN: 1.009 MI. DIST: 10-1 SR: 2050
LEFT MUN: KISKIMINETAS T RIGHT MUN: KISKIMINETAS T

BROWNSTOWN RD 005327 FT
(SR2051 SEG 0090/0000) 0020/1947
FROM 2051/0090 SH
(CONN) 0020/1780

003380 FT

WRIGHT RD
(T325) 0010/0394

2 0 03120 0 00 0053+00 000000 FT
OLD STATE RD
(SR2046 SEG 0030/0000) 0010/0000



005327 FT BROWNSTOWN RD
0020/1947 (SR2051 SEG 0090/0000)

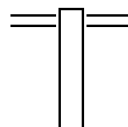
0020/1481 PENNDOT STOCKPILE
0020/1303 (GOVT)
BMSSEN 03/2050/0020/1245
2 0 03120 0 00 0018+80
RATTILING RUN
0020/1245 BMSBG 03/2050/0020/1245

0020/0118 FROM 2048/0060 SH
003380 FT (CONN)
2 0 03120 0 00 0018+80
CHERRY LANE RD
(SR2048 SEG 0060/3020)
5 0020/0000 LENGTH(AH 1947 BK 3380)

NC JACKSON RD
000000 FT OLD STATE RD
(SR2046 SEG 0030/0000)
MFC BEGIN = E
5 0010/0000 LENGTH(AH 3380 BK 0000)

EXTRACT DATE: 12/28/2024 ROADWAY MANAGEMENT SYSTEM PAGE NUMBER: 317
PRINT DATE: 12/30/2024 SLD COUNTY/SR - ANNUAL PRINT COUNTY: ARMSTRONG
DIR: B TOTAL LEN: 2.221 MI. DIST: 10-1 SR: 2049
LEFT MUN: KISKIMINETAS T RIGHT MUN: KISKIMINETAS T

LOWER MATEER RD 011728 FT
(SR2044 SEG 0060/0000) 0080/1752



011728 FT ALTMAN RD
0080/1752 (SR2044 SEG 0060/0000)

EXTRACT DATE: 12/28/2024 ROADWAY MANAGEMENT SYSTEM PAGE NUMBER: 316
PRINT DATE: 12/30/2024 SLD COUNTY/SR - ANNUAL PRINT COUNTY: ARMSTRONG

DIR: B TOTAL LEN: 2.221 MI.
LEFT MUN: KISKIMINETAS T

DIST: 10-1 SR: 2049
RIGHT MUN: KISKIMINETAS T

009976 FT

009976 FT 2 0 03041 0 00 0100+42
5 0080/0000 LENGTH(AH 1752 BK 2524)

007452 FT

007452 FT 2 0 03041 0 00 0075+12
5 0070/0000 LENGTH(AH 2524 BK 2311)

2 0 03041 0 00 0051+75 005141 FT
CRAVENER RD
(T857) 0060/0000

005141 FT

5 0060/0000 LENGTH(AH 2311 BK 2660)

COULTER RD
(T464)

0050/1168

002481 FT

002481 FT 2 0 03041 0 00 0024+81
5 0050/0000 LENGTH(AH 2660 BK 2481)

000000 FT

000000 FT 2 0 03041 0 00 0000+00
NC BA LSIGER RD

SR 0056 SH
(SR0056 SEG 0200/0000)
INTER-BK BALSIGER RD
(TWP)

000000 FT

5 0040/0000 MFC BEGIN = D
LENGTH(AH 2481 BK 2376)

000000 FT

000000 FT
7030/0000 LENGTH(AH 2376 BK 2136)

000000 FT

000000 FT
7020/0000 LENGTH(AH 2136 BK 1775)

000000 FT
7010/0000 LENGTH(AH 1775 BK 0000)

EXTRACT DATE: 12/28/2024 ROADWAY MANAGEMENT SYSTEM PAGE NUMBER: 315
PRINT DATE: 12/30/2024 SLD COUNTY/SR - ANNUAL PRINT COUNTY: ARMSTRONG
DIR: B TOTAL LEN: 2.665 MI. DIST: 10-1 SR: 2048
LEFT MUN: KISKIMINETAS T RIGHT MUN: KISKIMINETAS T

JACKSON RD 014069 FT
(SR2050 SEG 0020/0000) 0060/3020

011049 FT

008919 FT

014069 FT JACKSON RD
0060/3020 (SR2050 SEG 0020/0000)
TO 2050/0020 SH
0060/2902 (CONN)

011049 FT 2 0 03162 0 00 0040+80
SHELLHAMMER RD
(T407)
S 0060/0000 LENGTH(AH 3020 BK 2130)

008919 FT 2 0 03162 0 00 0019+92
S 0050/0000 LENGTH(AH 2130 BK 1992)

EXTRACT DATE: 12/28/2024 ROADWAY MANAGEMENT SYSTEM PAGE NUMBER: 314
PRINT DATE: 12/30/2024 SLD COUNTY/SR - ANNUAL PRINT COUNTY: ARMSTRONG

DIR: B TOTAL LEN: 2.665 MI. DIST: 10-1 SR: 2048
LEFT MUN: KISKIMINETAS T RIGHT MUN: KISKIMINETAS T

	006927 FT		006927 FT 2 0 03162 0 00 0000+00
			VILLAGE: CHERRY LANE
			5 0040/0000 LENGTH(AH 1992 BK 3477)
SAWYER RD (T310)	0030/2438		
	003450 FT		0030/0834 CANAL RD (T321)
			003450 FT 2 0 03042 0 00 0033+65
			5 0030/0000 LENGTH(AH 3477 BK 2239)
UNKNOWN RD (TWP)	0020/0069 001211 FT		001211 FT 2 0 03042 0 00 0055+96
			NC CHERRY LANE RD
			5 0020/0000 LENGTH(AH 2239 BK 1211)
			KISKIMINETAS
			0010/1066 APOLLO B
WILLIAMS AL (BORO) FOURTH ST (BORO) THIRD ST (BORO) SECOND ST (BORO)	0010/0849 0010/0643 0010/0433 0010/0222 000000 FT		
			000000 FT 2 0 03042 0 00 0068+21
			NC KISKI AV
			FIRST ST
			(SR0066 SEG 0010/0157)
			INTER-BK ASTRONAUT WY
			(SR0056 SEG 0110/0000)
FIRST ST (SR0056 SEG 0110/0000)	0010/0000		5 0010/0000 MFC BEGIN = E LENGTH(AH 1211 BK 0000)

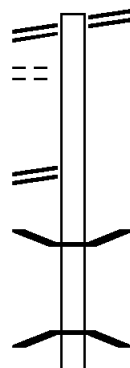
EXTRACT DATE: 12/28/2024 ROADWAY MANAGEMENT SYSTEM PAGE NUMBER: 313
PRINT DATE: 12/30/2024 SLD COUNTY/SR - ANNUAL PRINT COUNTY: ARMSTRONG

DIR: B TOTAL LEN: 6.552 MI. DIST: 10-1 SR: 2047
LEFT MUN: KISKIMINETAS T RIGHT MUN: KISKIMINETAS T

SR 0056 SH 034594 FT
(SR0056 SEG 0160/2439) 0160/1066
FOR SR 0056 AND 2047
(CONN) 0160/0770

OLD STATE RD 033528 FT
(SR2046 SEG 0050/2283) 0160/0000

032385 FT



034594 FT SR 0056 SH
0160/1066 (SR0056 SEG 0160/2439)

033528 FT 2 0 03043 0 01 0339+75
NC OLD STATE RD
S 0160/0000 LENGTH(AH 1066 BK 1143)

0150/0017 BMS EN 03/2047/0150/0000
032385 FT 2 0 03043 0 01 0328+46
TR RATTILING RUN
BMSBG 03/2047/0150/0000
S 0150/0000 LENGTH(AH 1143 BK 2117)

EXTRACT DATE: 12/28/2024 ROADWAY MANAGEMENT SYSTEM PAGE NUMBER: 312
PRINT DATE: 12/30/2024 SLD COUNTY/SR - ANNUAL PRINT COUNTY: ARMSTRONG

DIR: B TOTAL LEN: 6.552 MI. DIST: 10-1 SR: 2047
LEFT MUN: KISKIMINETAS T RIGHT MUN: KISKIMINETAS T

WINDY HILL LN
(TWP)
WOODLAKE RD
(TWP)

0140/1186

030268 FT

030268 FT 2 0 03043 0 01 0306+95
5 0140/0000 LENGTH(AH 2117 BK 3184)

0130/1401 BALSIGER RD
(T990)

027084 FT

027084 FT 2 0 03043 0 00 0274+31
5 0130/0000 LENGTH(AH 3184 BK 2717)

MCCARTNEY RD
(T460)

0120/0618

0120/1105 BLACKS HOLLOW RD
(T991)

024367 FT

0120/0050 BMSBN 03/2047/0120/0000
024367 FT 2 0 03043 0 00 0246+13
P3
ROARING RUN
BMSBG 03/2047/0120/0000
5 0120/0000 LENGTH(AH 2717 BK 2380)

2 0 03043 0 00 0222+09 021987 FT
HILTY RD
(T329) 0110/0000

021987 FT
5 0110/0000 LENGTH(AH 2380 BK 2529)

EXTRACT DATE: 12/28/2024 ROADWAY MANAGEMENT SYSTEM PAGE NUMBER: 311
PRINT DATE: 12/30/2024 SLD COUNTY/SR - ANNUAL PRINT COUNTY: ARMSTRONG

DIR: B TOTAL LEN: 6.552 MI. DIST: 10-1 SR: 2047
LEFT MUN: KISKIMINETAS T RIGHT MUN: KISKIMINETAS T

	019458 FT	==	0100/0048 019458 FT	LC FOR ROSS RD (CONN) 2 0 03043 0 00 0196+00 ROSS RD (T330)
		==	5 0100/0000	LENGTH(AH 2529 BK 3644)
CASS RD (T458)	0090/1314	==		
2 0 03043 0 00 0160+50	015814 FT		015814 FT	SCHOOL RD
SCHOOL RD (T331)	0090/0000	==	5 0090/0000	(SR2040 SEG 0010/0000)
GUTHRIE RD (T500)	0070/2846	==		LENGTH(AH 3644 BK 3032)
	012782 FT		5 012782 FT	2 0 03043 0 00 0130+11
			5 0070/0000	LENGTH(AH 3032 BK 1125)
	011657 FT		011657 FT	2 0 03043 0 00 0118+86
			5 0060/0000	ALLSHOUSE RD
			0050/0573	(SR2045 SEG 0010/0000)
				LENGTH(AH 1125 BK 1059)
				BMSBN 03/2047/0050/0557
				2 0 03043 0 00 0113+84
				FLAT RUN
	010598 FT		0050/0557	BMSBG 03/2047/0050/0557
			010598 FT	2 0 03043 0 00 0108+40
				ADAIR RD
			5 0050/0000	(T502)
				LENGTH(AH 1059 BK 3434)

EXTRACT DATE: 12/28/2024 ROADWAY MANAGEMENT SYSTEM PAGE NUMBER: 310
PRINT DATE: 12/30/2024 SLD COUNTY/SR - ANNUAL PRINT COUNTY: ARMSTRONG

DIR: B TOTAL LEN: 6.552 MI. DIST: 10-1 SR: 2047
LEFT MUN: KISKIMINETAS T RIGHT MUN: KISKIMINETAS T

LC FOR GUTHRIE RD
(CONN)
2 0 03043 0 00 0074+30 0040/0255
GUTHRIE RD 007164 FT
(T500) 0040/0000

2 0 03043 0 00 0052+90 005020 FT
BEULAH CHURCH RD
(SR2051 SEG 0010/0000) 0030/0000

002288 FT

HIGH ST
(T345)

0010/0136
000000 FT

== 0040/1819 DUNMIRE RD
(T858)

== 007164 FT

= 0040/0000 LENGTH(AH 3434 BK 2144)

005020 FT

= 0030/0000 LENGTH(AH 2144 BK 2732)

002288 FT 2 0 03043 0 00 0024+08
= 0020/0000 LENGTH(AH 2732 BK 2288)

== 0010/0304 WATER ST
(T345)

000000 FT 2 0 03043 0 00 0000+00

NC EDMON RD
INTER-BK BRIDGE ST
(SR1060 SEG 0010/0706)
MFC BEGIN = D

BK-WESTMORELAND (64)
= 0010/0000 LENGTH(AH 2288 BK 0000)

EXTRACT DATE: 12/28/2024 ROADWAY MANAGEMENT SYSTEM PAGE NUMBER: 309
PRINT DATE: 12/30/2024 SLD COUNTY/SR - ANNUAL PRINT COUNTY: ARMSTRONG

DIR: B TOTAL LEN: 2.779 MI. DIST: 10-1 SR: 2046
LEFT MUN: KISKIMINETAS T RIGHT MUN: KISKIMINETAS T

014674 FT

014674 FT
INTER-AHD

OLD STATE RD
(SR2047 SEG 0160/0000)
EDMON RD
(SR2047 SEG 0160/0000)
BMSBN 03/2046/0050/2220
2 0 03166 0 00 0071+86
TR RATTILING RUN
BMSBG 03/2046/0050/2220

2 0 03166 0 00 0049+15 012391 FT
KINGS RD
(SR2051 SEG 0110/0000) 0050/0000

FLORIDA AV
(T486)
CALIFORNIA AV
(T602)

0040/1127
0040/0717
010523 FT

0050/1002 RADIO STATION RD
(PRDR)

012391 FT

5 0050/0000 LENGTH(AH 2283 BK 1868)
KINGS RD
0040/1808 (SR2051 SEG 0100/2270)

0040/1127 FLORIDA AV
(T603)
0040/0717 FLORIDA AV
(T603)

010523 FT 2 0 03166 0 00 0028+00
PATTERSON RD
(T601)

5 0040/0000 LENGTH(AH 1868 BK 3123)

007400 FT

007400 FT 2 0 03166 0 00 0000+00
JACKSON RD
(SR2050 SEG 0010/0000)

EXTRACT DATE: 12/28/2024 ROADWAY MANAGEMENT SYSTEM PAGE NUMBER: 308
PRINT DATE: 12/30/2024 SLD COUNTY/SR - ANNUAL PRINT COUNTY: ARMSTRONG

DIR: B TOTAL LEN: 2.779 MI. DIST: 10-1 SR: 2046
LEFT MUN: KISKIMINETAS T RIGHT MUN: KISKIMINETAS T

2 0 03120 0 00 0088+63 003801 FT
MCKINSTRY HILL RD
(T536) 0026/0000 ==
OWENS VIEW RD
(T387) 0020/1875 ==
LINCOLN AV
(T327) 0020/1264 ==
SUMMIT DR
(T679) 0020/0811 ==
001056 FT

000000 FT

0030/0000 LENGTH(AH 3123 BK 3599)
KIRKMAN LN
0026/3122 (PRDR)
KIRKMAN LN
0026/3023 (PRDR)

003801 FT

0026/0000 LENGTH(AH 3599 BK 2745)

ROSE ST
0020/1549 (T320)

001056 FT 2 0 03120 0 00 0116+31
NC OLD STATE RD

FIFTH ST
(BORO)
KISKIMINETAS

0020/0000 LENGTH(AH 2745 BK 1056)
UNKNOWN AL

0010/0867 (BORO)
FOURTH ST

0010/0662 (BORO)
THIRD ST

0010/0448 (BORO)
SECOND AV

0010/0231 (BORO)
000000 FT 2 0 03120 0 00 0126+79
NC PENNSYLVANIA AV

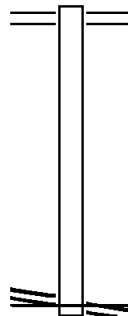
FIRST ST
(SR0056 SEG 0110/0762)

INTER-BK PENNSYLVANIA AV
(BORO)

MFC BEGIN = D
0010/0000 LENGTH(AH 1056 BK 0000)

EXTRACT DATE: 12/28/2024 ROADWAY MANAGEMENT SYSTEM PAGE NUMBER: 307
PRINT DATE: 12/30/2024 SLD COUNTY/SR - ANNUAL PRINT COUNTY: ARMSTRONG
DIR: B TOTAL LEN: .462 MI. DIST: 10-1 SR: 2045
LEFT MUN: KISKIMINETAS T RIGHT MUN: KISKIMINETAS T

002438 FT



002438 FT SCHOOL RD
0010/2438 (SR2040 SEG 0030/0000)

2 0 03044 0 00 0000+00 000000 FT
EDMON RD
(SR2047 SEG 0060/0000) 0010/0000

NC ALLSHOUSE RD
000000 FT EDMON RD
(SR2047 SEG 0060/0000)
MFC BEGIN = D
0010/0000 LENGTH(AH 2438 BK 0000)

EXTRACT DATE: 12/28/2024 ROADWAY MANAGEMENT SYSTEM PAGE NUMBER: 306
PRINT DATE: 12/30/2024 SLD COUNTY/SR - ANNUAL PRINT COUNTY: ARMSTRONG
DIR: B TOTAL LEN: 2.436 MI. DIST: 10-1 SR: 2044
LEFT MUN: KISKIMINETAS T RIGHT MUN: KISKIMINETAS T

UPPER MATEER RD 012860 FT
(SR2036 SEG 0040/0394) 0060/2547



012860 FT UPPER MATEER RD
0060/2547 (SR2036 SEG 0040/0394)
0060/2256 CLARKS HOLLOW RD
(T349)

EXTRACT DATE: 12/28/2024 ROADWAY MANAGEMENT SYSTEM PAGE NUMBER: 305
PRINT DATE: 12/30/2024 SLD COUNTY/SR - ANNUAL PRINT COUNTY: ARMSTRONG

DIR: B TOTAL LEN: 2.436 MI. DIST: 10-1 SR: 2044
LEFT MUN: KISKIMINETAS T RIGHT MUN: KISKIMINETAS T

010313 FT

010313 FT 2 0 03040 0 00 0097+53
NC ALTMAN RD
BALSIGER RD
(SR2049 SEG 0080/1752)
MFC BEGIN = D
5 0060/0000 LENGTH(AH 2547 BK 2186)

008127 FT

008127 FT 2 0 03040 0 00 0075+51
5 0050/0000 LENGTH(AH 2186 BK 2522)

005605 FT

005605 FT 2 0 03040 0 00 0050+53
5 0040/0000 LENGTH(AH 2522 BK 2482)

PIPER HILL RD
(T455)

0030/1600

0030/1605 KISKIMINETAS
PARKS T

003123 FT

003123 FT 2 0 03040 0 00 0025+65
5 0030/0000 LENGTH(AH 2482 BK 2430)

000693 FT

0020/0933 WILLOW RD
(T454)
000693 FT 2 0 03040 0 00 0000+00
5 0020/0000 LENGTH(AH 2430 BK 0693)

2 0 03040 1 00 0000+00 000000 FT
DIME RD
(SR2066 SEG 0040/1024) 0010/0000

NC LOWER MATEER RD
DIME RD
000000 FT (SR2066 SEG 0040/1024)
MFC BEGIN = E
5 0010/0000 LENGTH(AH 0693 BK 0000)

EXTRACT DATE: 12/28/2024 ROADWAY MANAGEMENT SYSTEM PAGE NUMBER: 304
PRINT DATE: 12/30/2024 SLD COUNTY/SR - ANNUAL PRINT COUNTY: ARMSTRONG

DIR: B TOTAL LEN: 3.387 MI. DIST: 10-1 SR: 2043
LEFT MUN: KISKIMINETAS T RIGHT MUN: KISKIMINETAS T

SR 0056 SH 017885 FT
(SR0056 SEG 0260/0000) 0060/2959

2 0 03045 0 00 0150+52 014926 FT
BLACKS HOLLOW RD
(T991) 0060/0000

011447 FT

017885 FT SR 0056 SH
0060/2959 (SR0056 SEG 0260/0000)

014926 FT
S 0060/0000 LENGTH(AH 2959 BK 3479)

011447 FT 2 0 03045 0 00 0114+90
OLD SALT RD
(T508)
S 0050/0000 LENGTH(AH 3479 BK 2897)

EXTRACT DATE: 12/28/2024 ROADWAY MANAGEMENT SYSTEM PAGE NUMBER: 303
PRINT DATE: 12/30/2024 SLD COUNTY/SR - ANNUAL PRINT COUNTY: ARMSTRONG

DIR: B TOTAL LEN: 3.387 MI. DIST: 10-1 SR: 2043
LEFT MUN: KISKIMINETAS T RIGHT MUN: KISKIMINETAS T

2 0 03045 0 00 0086+00 008550 FT
RUMBAUGH RD
(T335) 0040/0000

==

008550 FT
S 0040/0000 LENGTH(AH 2897 BK 3348)

MARTIN RD
(T341) 005202 FT
0020/1806

==

005202 FT 2 0 03045 0 00 0056+76
S 0030/0000 LENGTH(AH 3348 BK 1806)

2 0 03045 0 00 0033+90 003396 FT
ROSS RD
(T330) 0020/0000

==

003396 FT
S 0020/0000 LENGTH(AH 1806 BK 3396)

000000 FT

000000 FT 2 0 03045 0 00 0000+00
ALLSHOUSE RD
(SR2040 SEG 0030/1684)

NC FLAT ROCK RD
INTER-BK ALLSHOUSE RD
(SR2040 SEG 0030/1684)

MFC BEGIN = E
S 0010/0000 LENGTH(AH 3396 BK 0000)

EXTRACT DATE: 12/28/2024 ROADWAY MANAGEMENT SYSTEM PAGE NUMBER: 302
PRINT DATE: 12/30/2024 SLD COUNTY/SR - ANNUAL PRINT COUNTY: ARMSTRONG

DIR: B TOTAL LEN: .003 MI. DIST: 10-1 SR: 2042
LEFT MUN: KISKIMINETAS T RIGHT MUN: KISKIMINETAS T

000016 FT

000016 FT

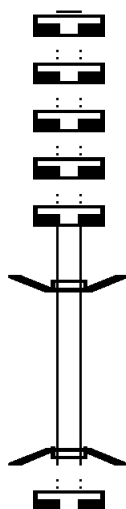
000016 FT

000016 FT

000016 FT

000000 FT

000000 FT



000016 FT

7060/0000

000016 FT

7050/0000

000016 FT

7040/0000

000016 FT

7030/0000

000016 FT

7022/0000

INTER-AHD

0020/0016

000000 FT

INTER-BK

0020/0000

000000 FT

7010/0000

LENGTH(AH 2618 BK 1970)

LENGTH(AH 1970 BK 2517)

LENGTH(AH 2517 BK 2185)

LENGTH(AH 2185 BK 2032)

LENGTH(AH 2032 BK 0016)

BMSBN 03/2042/0020/0000

BLACKS HOLLOW RD

(TWP)

2 0 03131 0 00 0066+83

BLACKS HOLLOW RD

(TWP)

TR ROARING RUN

BMSBG 03/2042/0020/0000

LENGTH(AH 0016 BK 3812)

LENGTH(AH 3812 BK 0000)

EXTRACT DATE: 12/28/2024 ROADWAY MANAGEMENT SYSTEM PAGE NUMBER: 301
PRINT DATE: 12/30/2024 SLD COUNTY/SR - ANNUAL PRINT COUNTY: ARMSTRONG

DIR: B TOTAL LEN: 1.720 MI. DIST: 10-1 SR: 2041
LEFT MUN: SOUTH BEND T RIGHT MUN: SOUTH BEND T

009082 FT

009082 FT
INTER-AHD WOODLAND DR
(T832)
OLIVET RD
0040/2512 (SR2039 SEG 0060/0000)

006570 FT

006570 FT 2 0 03131 0 00 0066+83
S 0040/0000 LENGTH(AH 2512 BK 2422)

004148 FT

0030/0502 SOUTH BEND
KISKIMINETAS T
004148 FT 2 0 03131 0 00 0035+45
S 0030/0000 LENGTH(AH 2422 BK 3544)

000604 FT

000604 FT 2 0 03131 0 00 0007+17
S 0020/0000 LENGTH(AH 3544 BK 0604)

2 0 03131 0 00 0000+00 000000 FT
SR 0156 SH
(SR0156 SEG 0080/1387) 0010/0000

NC WILSON RD
SR 0156 SH
000000 FT (SR0156 SEG 0080/1387)
MFC BEGIN = E
S 0010/0000 LENGTH(AH 0604 BK 0000)

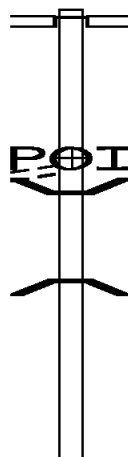
EXTRACT DATE: 12/28/2024 ROADWAY MANAGEMENT SYSTEM PAGE NUMBER: 300
 PRINT DATE: 12/30/2024 SLD COUNTY/SR - ANNUAL PRINT COUNTY: ARMSTRONG
 DIR: B TOTAL LEN: 2.475 MI. DIST: 10-1 SR: 2040
 LEFT MUN: KISKIMINETAS T RIGHT MUN: KISKIMINETAS T

013066 FT

013066 FT
 INTER-AHD WOOD ST
 (T341)
 SR 0156 SH
 (SR0156 SEG 0050/0000)

CANTERBURY RD
 (T341)

0060/0059
 011468 FT



0060/0059 (APRA) CANTERBURY COAL
 0060/0015 BMS EN 03/2040/0060/0000
 011468 FT 2 0 03044 0 00 0090+79
 TR LONG RUN
 BMSBG 03/2040/0060/0000
 0060/0000 LENGTH(AH 1598 BK 2450)

EXTRACT DATE: 12/28/2024 ROADWAY MANAGEMENT SYSTEM PAGE NUMBER: 299
PRINT DATE: 12/30/2024 SLD COUNTY/SR - ANNUAL PRINT COUNTY: ARMSTRONG

DIR: B TOTAL LEN: 2.475 MI.
LEFT MUN: KISKIMINETAS T

DIST: 10-1 SR: 2040
RIGHT MUN: KISKIMINETAS T

009018 FT

009018 FT 2 0 03044 0 00 0065+90
S 0050/0000 LENGTH(AH 2450 BK 2499)

006519 FT

FLAT ROCK RD
(SR2043 SEG 0010/0000) 0030/1684

006519 FT 2 0 03044 0 00 0041+00
S 0040/0000 LENGTH(AH 2499 BK 1744)

004775 FT

0030/0148 BMS EN 03/2040/0030/0099
2 0 03044 0 00 0025+25
FLAT RUN
0030/0135 BMS BG 03/2040/0030/0099
0030/0022 MFC BEGIN = D
004775 FT 2 0 03044 0 00 0024+34
NC AL LSHOUSE RD
ALLSHOUSE RD
(SR2045 SEG 0010/2438)
S 0030/0000 LENGTH(AH 1744 BK 2467)

002308 FT

002308 FT 2 0 03150 0 00 0023+08
S 0020/0000 LENGTH(AH 2467 BK 2308)

000000 FT

000000 FT 2 0 03150 0 00 0000+00
NC SCHOOL RD
EDMON RD
(SR2047 SEG 0090/0000)
INTER-BK SCHOOL RD
(T331)
MFC BEGIN = E
S 0010/0000 LENGTH(AH 2308 BK 0000)

EXTRACT DATE: 12/28/2024 ROADWAY MANAGEMENT SYSTEM PAGE NUMBER: 298
PRINT DATE: 12/30/2024 SLD COUNTY/SR - ANNUAL PRINT COUNTY: ARMSTRONG

DIR: B TOTAL LEN: 3.170 MI. DIST: 10-1 SR: 2039
LEFT MUN: KISKIMINETAS T RIGHT MUN: KISKIMINETAS T

WEST LEBANON RD 016735 FT
(SR2056 SEG 0012/1510) 0070/3065

013670 FT

011358 FT

WILSON RD
(SR2041 SEG 0040/2512) 0060/0000

016735 FT WEST LEBANON RD
0070/3065 (SR2056 SEG 0012/1510)

0070/2250 KISKIMINETAS
SOUTH BEND T

013670 FT 2 0 03047 0 01 0139+87
0070/0000 LENGTH(AH 3065 BK 2312)

011358 FT 2 0 03047 0 01 0116+75
WOODLAND DR
(TB32)
0060/0000 LENGTH(AH 2312 BK 1716)

EXTRACT DATE: 12/28/2024 ROADWAY MANAGEMENT SYSTEM PAGE NUMBER: 297
PRINT DATE: 12/30/2024 SLD COUNTY/SR - ANNUAL PRINT COUNTY: ARMSTRONG

DIR: B TOTAL LEN: 3.170 MI. DIST: 10-1 SR: 2039
LEFT MUN: SOUTH BEND T RIGHT MUN: SOUTH BEND T

LONG RUN RD
(T544)

009642 FT

009642 FT 2 0 03047 0 01 0099+59
S 0050/0000 LENGTH(AH 1716 BK 2491)

007151 FT

007151 FT 2 0 03047 0 01 0074+68
S 0040/0000 LENGTH(AH 2491 BK 2013)

==

0030/0919 MAIN ST
(T642)

005138 FT

005138 FT 2 0 03047 0 00 0051+49
LONG RUN RD

==

S 0030/0000 LENGTH(AH 2013 BK 2370)
BIG RUN
STRUCTURE LENGTH 13 FT
0020/2350 BMSID 03/2039/0020/2350

< >

==

==

0020/1714 MAIN ST
(T642)

002768 FT

002768 FT 2 0 03047 0 00 0027+12
S 0020/0000 LENGTH(AH 2370 BK 2768)

==

0010/1576 MAPLE DR
(T629)

000000 FT

000000 FT 2 0 03047 0 00 0000+00
NC OL IVET RD

INTER-BK ISELIN RD
(SR3021 SEG 0060/3436)
MFC BEGIN = D
BK-INDIANA (32)

S 0010/0000 LENGTH(AH 2768 BK 0000)

EXTRACT DATE: 12/28/2024 ROADWAY MANAGEMENT SYSTEM PAGE NUMBER: 296
PRINT DATE: 12/30/2024 SLD COUNTY/SR - ANNUAL PRINT COUNTY: ARMSTRONG
DIR: B TOTAL LEN: .000 MI. DIST: 10-1 SR: 2038
LEFT MUN: BURRELL T RIGHT MUN: BURRELL T

000000 FT



000000 FT
7010/0000 LENGTH(AH 1843 BK 0000)

EXTRACT DATE: 12/28/2024 ROADWAY MANAGEMENT SYSTEM PAGE NUMBER: 295
 PRINT DATE: 12/30/2024 SLD COUNTY/SR - ANNUAL PRINT COUNTY: ARMSTRONG
 DIR: B TOTAL LEN: .000 MI. DIST: 10-1 SR: 2037
 LEFT MUN: BURRELL T RIGHT MUN: BURRELL T

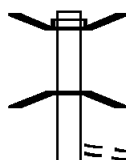
000000 FT
 000000 FT
 000000 FT
 000000 FT



000000 FT
 7040/0000 LENGTH(AH 1532 BK 2011)
 000000 FT
 7030/0000 LENGTH(AH 2011 BK 2893)
 000000 FT
 7020/0000 LENGTH(AH 2893 BK 2144)
 000000 FT
 7010/0000 LENGTH(AH 2144 BK 0000)

EXTRACT DATE: 12/28/2024 ROADWAY MANAGEMENT SYSTEM PAGE NUMBER: 294
 PRINT DATE: 12/30/2024 SLD COUNTY/SR - ANNUAL PRINT COUNTY: ARMSTRONG
 DIR: B TOTAL LEN: 4.512 MI. DIST: 10-1 SR: 2036
 LEFT MUN: BURRELL T RIGHT MUN: BURRELL T

023821 FT

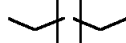


023821 FT BMS EN 03/2036/0080/2136
 INTER-AHD IRON BRIDGE RD
 0080/2360 (T840)
 2 0 03180 0 00 0046+90
 CROOKED CREEK
 0080/2186 BMSBG 03/2036/0080/2136
 CREEK RD
 0080/1761 (T415)

021461 FT

021461 FT 2 0 03180 0 00 0024+74
 5 0080/0000 LENGTH(AH 2360 BK 2504)

018957 FT



018957 FT 2 0 03180 0 00 0000+00
 VILLAGE: MATEER

EXTRACT DATE: 12/28/2024 ROADWAY MANAGEMENT SYSTEM PAGE NUMBER: 293
PRINT DATE: 12/30/2024 SLD COUNTY/SR - ANNUAL PRINT COUNTY: ARMSTRONG

DIR: B TOTAL LEN: 4.512 MI. DIST: 10-1 SR: 2036
LEFT MUN: BURRELL T RIGHT MUN: BURRELL T

	018957 FT		INTER-BK	NC RE	GARRETT RD (SR2025 SEG 0070/0432) ARICKS FORDING RD GARRETT RD (SR2025 SEG 0070/0432) MFC BEGIN = E LTH AH 002504 BK 000100
GARRETT RD (SR2025 SEG 0070/0680)	0060/3378		0070/0000		018957 FT
			7062/0000		LTH AH 000100 BK 003378
			INTER-AHD		0060/3378
					GARRETT RD (SR2025 SEG 0070/0680)
HEASLEY HOLLOW RD (T950)	0060/0808				
	015579 FT				015579 FT
					2 0 03039 0 00 0155+09
					BURRELL
					KISKIMINETAS T
					0060/0000
					LENGTH(AH 3378 BK 3473)
	012106 FT				012106 FT
					2 0 03039 0 00 0120+36
					0050/0000
					LENGTH(AH 3473 BK 3629)
					0040/0606
					BMS EN 03/2036/0040/0590
					2 0 03039 0 00 0090+25
					CARNAHAN RUN
					0040/0590
					BMSBG 03/2036/0040/0590

EXTRACT DATE: 12/28/2024 ROADWAY MANAGEMENT SYSTEM PAGE NUMBER: 292
PRINT DATE: 12/30/2024 SLD COUNTY/SR - ANNUAL PRINT COUNTY: ARMSTRONG

DIR: B TOTAL LEN: 4.512 MI. DIST: 10-1 SR: 2036
LEFT MUN: KISKIMINETAS T RIGHT MUN: KISKIMINETAS T

2 0 03039 0 00 0084+35 008477 FT
CHESTNUT RD
(T468) 0040/0000

005743 FT

2 0 03039 0 00 0031+85 003158 FT
ASH RD
(T454) 0020/0000

000000 FT

0040/0394 ALTMAN RD
008477 FT (SR2044 SEG 0060/2547)

5 0040/0000 LENGTH(AH 3629 BK 2734)

0030/1748 KISKIMINETAS
PARKS T

0030/0059 BMS EN 03/2036/0030/0000
005743 FT 2 0 03039 0 00 0058+20
CARNAHAN RUN

5 0030/0000 BMSBG 03/2036/0030/0000
LENGTH(AH 2734 BK 2585)

003158 FT PIPER HILL RD
(T454)

5 0020/0000 LENGTH(AH 2585 BK 3158)
0010/3038 BMS EN 03/2036/0010/3025
2 0 03039 0 00 0002+78

0010/3025 STITT RUN
BMSBG 03/2036/0010/3025

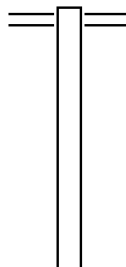
0010/0266 BMS EN 03/2036/0010/0247
2 0 03039 0 00 0002+78
TR CARNAHAN RUN

0010/0247 BMSBG 03/2036/0010/0247
000000 FT 2 0 03039 0 00 0000+40
NC UP PER MATEER RD

5 0010/0000 DIME RD
(SR2066 SEG 0070/0000)
MFC BEGIN = D
LENGTH(AH 3158 BK 0000)

EXTRACT DATE: 12/28/2024 ROADWAY MANAGEMENT SYSTEM PAGE NUMBER: 291
PRINT DATE: 12/30/2024 SLD COUNTY/SR - ANNUAL PRINT COUNTY: ARMSTRONG
DIR: B TOTAL LEN: 2.785 MI. DIST: 10-1 SR: 2035
LEFT MUN: SOUTH BEND T RIGHT MUN: SOUTH BEND T

014703 FT



014703 FT GIRTY RD
0050/3168 (SR2027 SEG 0020/2037)

011535 FT

011535 FT 2 0 03101 0 00 0114+35

DIST: 10-1 SR: 2035
RIGHT MUN: SOUTH BEND T

```

000000 FT 2 0 0 3 1 0 1 0 00 0000+00
      NC TOWNSHEND RD
      (SRC 2033 PLAIN RD
      MFLNGTH BEG IN SEG 0010/0439)
5 0010/0000 (AH 3140 BK 0000)

```

EXTRACT DATE: 12/28/2024 ROADWAY MANAGEMENT SYSTEM PAGE NUMBER: 289
PRINT DATE: 12/30/2024 SLD COUNTY/SR - ANNUAL PRINT COUNTY: ARMSTRONG

DIR: B TOTAL LEN: .002 MI. DIST: 10-1 SR: 2034
LEFT MUN: PARKS T RIGHT MUN: PARKS T

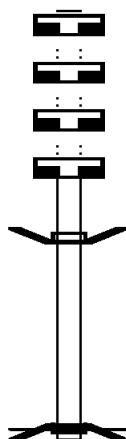
000009 FT

000009 FT

000009 FT

000009 FT

000000 FT



000009 FT

7040/0000 LENGTH(AH 2123 BK 0071)

000009 FT

7032/0000 LENGTH(AH 0071 BK 2205)

000009 FT

7030/0000 LENGTH(AH 2205 BK 3483)

000009 FT

7012/0000 LENGTH(AH 3483 BK 0009)

BMSSEN 03/2034/0010/0000

INTER-AHD SLATE POINT RD

0010/0009 (T910)

000000 FT 2 0 03124 0 00 0000+29

NC SLATE POINT RD

INTER-BK SLATE POINT RD

(T910)

TR CARNAHAN RUN

BMSBG 03/2034/0010/0000

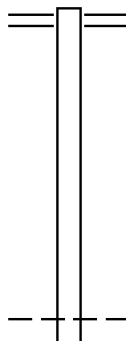
MFC BEGIN = E

0010/0000 LENGTH(AH 0009 BK 0000)

EXTRACT DATE: 12/28/2024 ROADWAY MANAGEMENT SYSTEM PAGE NUMBER: 288
PRINT DATE: 12/30/2024 SLD COUNTY/SR - ANNUAL PRINT COUNTY: ARMSTRONG
DIR: B TOTAL LEN: 2.593 MI. DIST: 10-1 SR: 2033
LEFT MUN: BURRELL T RIGHT MUN: BURRELL T

RIDGE RD 013692 FT
(SR2025 SEG 0050/0181) 0050/3064

010628 FT



013692 FT SEVEN SISTERS RD
0050/3064 (SR2025 SEG 0050/0181)

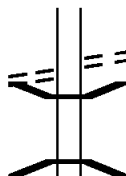
010628 FT 2 0 03046 0 01 0032+65
BURRELL
KISKIMINETAS T
5 0050/0000 LENGTH(AH 3064 BK 2271)

EXTRACT DATE: 12/28/2024 ROADWAY MANAGEMENT SYSTEM PAGE NUMBER: 287
PRINT DATE: 12/30/2024 SLD COUNTY/SR - ANNUAL PRINT COUNTY: ARMSTRONG

DIR: B TOTAL LEN: 2.593 MI. DIST: 10-1 SR: 2033
LEFT MUN: KISKIMINETAS T RIGHT MUN: KISKIMINETAS T

FRAIN RD
(T510)

0040/1592



0040/1592 KNAPPENBERGER RD
0040/1422 (TB61)
BMS EN 03/2033/0040/1405
2 0 03046 0 01 0041+11
TRIB TO CROOKED CREEK
0040/1405 BMSBG 03/2033/0040/1405

008357 FT

008357 FT 2 0 03046 0 01 0055+15
5 0040/0000 LENGTH(AH 2271 BK 2413)

005944 FT

005944 FT 2 0 03046 0 01 0079+88
5 0030/0000 LENGTH(AH 2413 BK 2871)

2 0 03046 0 01 0109+00 003073 FT
GEIGER RD
(T504) 0020/0000

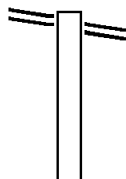
003073 FT
5 0020/0000 LENGTH(AH 2871 BK 3073)

000000 FT

0010/0439 TOWNSEND RD
000000 FT (SR2035 SEG 0010/0000)
2 0 03046 0 01 0139+94
VILLAGE: SHADY PLAIN
NC SHADY PLAIN RD
SR 0056 SH
(SR0056 SEG 0282/0000)
INTER-BK WEST LEBANON RD
(SR2056 SEG 0012/0000)
MFC BEGIN = E
5 0010/0000 LENGTH(AH 3073 BK 0000)

EXTRACT DATE: 12/28/2024 ROADWAY MANAGEMENT SYSTEM PAGE NUMBER: 286
PRINT DATE: 12/30/2024 SLD COUNTY/SR - ANNUAL PRINT COUNTY: ARMSTRONG
DIR: B TOTAL LEN: 2.425 MI. DIST: 10-1 SR: 2032
LEFT MUN: BETHEL T RIGHT MUN: BETHEL T

DIME RD 012803 FT
(SR2066 SEG 0110/0000) 0050/2824



012803 FT DIME RD
0050/2824 (SR2066 SEG 0110/0000)

EXTRACT DATE: 12/28/2024 ROADWAY MANAGEMENT SYSTEM PAGE NUMBER: 285
PRINT DATE: 12/30/2024 SLD COUNTY/SR - ANNUAL PRINT COUNTY: ARMSTRONG

DIR: B TOTAL LEN: 2.425 MI. DIST: 10-1 SR: 2032
LEFT MUN: BETHEL T RIGHT MUN: BETHEL T

009979 FT

009979 FT 2 0 03035 0 00 0100+22
[S] 0050/0000 LENGTH(AH 2824 BK 2341)

== 0040/1209 GILCRIST RD
(T450)

007638 FT

007638 FT 2 0 03035 0 00 0076+55
GRAHAM RD
(T872)
[S] 0040/0000 LENGTH(AH 2341 BK 2771)

004867 FT

004867 FT 2 0 03035 0 00 0049+82
[S] 0030/0000 LENGTH(AH 2771 BK 2384)
MYERS RD
(T450)

002483 FT

002483 FT 2 0 03035 0 00 0024+88
[S] 0020/0000 LENGTH(AH 2384 BK 2483)

BAKER RD
(T472)

0010/1644

==

000000 FT

0010/0328 BMS EN 03/2032/0010/0318
2 0 03035 0 00 0003+24
TR SPUR RUN
0010/0318 BMSBG 03/2032/0010/0318
000000 FT 2 0 03035 0 00 0000+00
NC SP RUCE HOLLOW RD
SR 0066 SH
(SR0066 SEG 0250/0000)
MFC BEGIN = E
[S] 0010/0000 LENGTH(AH 2483 BK 0000)

EXTRACT DATE: 12/28/2024 ROADWAY MANAGEMENT SYSTEM PAGE NUMBER: 284
 PRINT DATE: 12/30/2024 SLD COUNTY/SR - ANNUAL PRINT COUNTY: ARMSTRONG
 DIR: B TOTAL LEN: .000 MI. DIST: 10-1 SR: 2031
 LEFT MUN: BETHEL T RIGHT MUN: BETHEL T

000000 FT
 000000 FT
 000000 FT
 000000 FT
 000000 FT



000000 FT
 7050/0000 LENGTH(AH 1786 BK 3087)
 000000 FT
 7040/0000 LENGTH(AH 3087 BK 3817)
 000000 FT
 7030/0000 LENGTH(AH 3817 BK 2826)
 000000 FT
 7020/0000 LENGTH(AH 2826 BK 3016)
 000000 FT
 7010/0000 LENGTH(AH 3016 BK 0000)

EXTRACT DATE: 12/28/2024 ROADWAY MANAGEMENT SYSTEM PAGE NUMBER: 283
PRINT DATE: 12/30/2024 SLD COUNTY/SR - ANNUAL PRINT COUNTY: ARMSTRONG

DIR: B TOTAL LEN: 1.229 MI. DIST: 10-1 SR: 2030
LEFT MUN: BETHEL T RIGHT MUN: BETHEL T

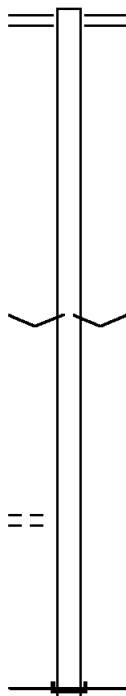
SILVIS HILL RD
(T427)

006489 FT

003067 FT

0010/0829

000000 FT



006489 FT LOGANSPOORT RD
0020/3422 (SR2029 SEG 0010/1708)

003067 FT 2 0 03034 0 00 0032+50
VILLAGE: KELLY STATION
5 0020/0000 LENGTH(AH 3422 BK 3067)

000000 FT 2 0 03034 0 00 0000+00
NC KELLY STATION RD
INTER-BK PRIVATE RD
(PRDR)
MFC BEGIN = E
5 0010/0000 LENGTH(AH 3067 BK 0000)

EXTRACT DATE: 12/28/2024 ROADWAY MANAGEMENT SYSTEM PAGE NUMBER: 282
PRINT DATE: 12/30/2024 SLD COUNTY/SR - ANNUAL PRINT COUNTY: ARMSTRONG
DIR: B TOTAL LEN: 4.652 MI. DIST: 10-1 SR: 2029
LEFT MUN: BETHEL T RIGHT MUN: BETHEL T

024565 FT



024565 FT
INTER-AHD DEAD END RD
0080/2049 (PRDR)

EXTRACT DATE: 12/28/2024 ROADWAY MANAGEMENT SYSTEM PAGE NUMBER: 281
PRINT DATE: 12/30/2024 SLD COUNTY/SR - ANNUAL PRINT COUNTY: ARMSTRONG

DIR: B TOTAL LEN: 4.652 MI. DIST: 10-1 SR: 2029
LEFT MUN: BETHEL T RIGHT MUN: BETHEL T

022516 FT		022516 FT 2 0 03033 0 00 0226+30 VILLAGE: LOGANSPO [S] 0080/0000 LENGTH(AH 2049 BK 2595)
2 0 03033 0 00 0200+25 019921 FT PINE HOLLOW RD (T426)		019921 FT [S] 0070/0000 LENGTH(AH 2595 BK 2395)
017526 FT		017526 FT 2 0 03033 0 00 0176+50 CLAYPOOLE HILL RD (T426) [S] 0060/0000 LENGTH(AH 2395 BK 2569)
014957 FT		014957 FT 2 0 03033 0 00 0154+65 [S] 0050/0000 LENGTH(AH 2569 BK 3905)
011052 FT		011052 FT 2 0 03033 0 00 0119+32 CREEK VALLEY RD

EXTRACT DATE: 12/28/2024 ROADWAY MANAGEMENT SYSTEM PAGE NUMBER: 280
PRINT DATE: 12/30/2024 SLD COUNTY/SR - ANNUAL PRINT COUNTY: ARMSTRONG

DIR: B TOTAL LEN: 4.652 MI. DIST: 10-1 SR: 2029
LEFT MUN: BETHEL T RIGHT MUN: BETHEL T

2 0 03033 0 00 0087+68 008725 FT
SHEARER RD
(T409) 0040/0000

005789 FT

KELLY STATION RD
(SR2030 SEG 0020/3422) 0010/1708

000000 FT

0044/0000 (T868) LENGTH(AH 3905 BK 2327)

008725 FT
0040/0000 LENGTH(AH 2327 BK 2936)

005789 FT 2 0 03033 0 00 0058+02
STITT HILL RD
(T411) 0030/0000 LENGTH(AH 2936 BK 2800)

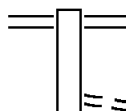
002989 FT 2 0 03033 0 00 0030+10
0020/0000 LENGTH(AH 2800 BK 2989)

TAYLOR RUN
STRUCTURE LENGTH 31 FT
0010/0680 BMSID 03/2029/0010/0680
000000 FT 2 0 03033 0 00 0000+00
NC LOGANSPORT RD
SR 0066 SH
(SR0066 SEG 0270/0000)
MFC BEGIN = E
0010/0000 LENGTH(AH 2989 BK 0000)

EXTRACT DATE: 12/28/2024 ROADWAY MANAGEMENT SYSTEM PAGE NUMBER: 279
PRINT DATE: 12/30/2024 SLD COUNTY/SR - ANNUAL PRINT COUNTY: ARMSTRONG

DIR: B TOTAL LEN: 3.279 MI. DIST: 10-1 SR: 2028
LEFT MUN: BURRELL T RIGHT MUN: BURRELL T

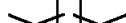
017313 FT



017313 FT GARRETT RD
0080/2533 (SR2025 SEG 0130/0000)

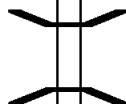
0080/1810 KNELL RD
(T470)

014780 FT



014780 FT 2 0 03051 0 02 0155+48
VILLAGE: COCHRANS MILLS
S 0080/0000 LENGTH(AH 2533 BK 2494)

012286 FT



012286 FT 2 0 03051 0 02 0130+54
S 0070/0000 LENGTH(AH 2494 BK 1908)

010378 FT

0060/0022 BMS EN 03/2028/0060/0000
010378 FT 2 0 03051 0 01 0098+72
TR MYERS RUN
BMSBG 03/2028/0060/0000

EXTRACT DATE: 12/28/2024 ROADWAY MANAGEMENT SYSTEM PAGE NUMBER: 278
PRINT DATE: 12/30/2024 SLD COUNTY/SR - ANNUAL PRINT COUNTY: ARMSTRONG

DIR: B TOTAL LEN: 3.279 MI. DIST: 10-1 SR: 2028
LEFT MUN: BURRELL T RIGHT MUN: BURRELL T

0060/0000 LENGTH(AH 1908 BK 3539)

006839 FT

0050/0019 BMS EN 03/2028/0050/0000
006839 FT 2 0 03051 0 01 0063+44
MYERS RUN

ROBBS FORDING RD
(T462)

0040/2564

0050/0000 BMSBG 03/2028/0050/0000
LENGTH(AH 3539 BK 2667)

0040/1707 POLKA HOLLOW RD
(T461)

004172 FT

0040/0151 BURRELL
004172 FT BETHEL T
2 0 03051 0 00 0036+92
0040/0000 LENGTH(AH 2667 BK 1720)

002452 FT

002452 FT 2 0 03051 0 00 0019+77
0030/0000 LENGTH(AH 1720 BK 2452)

000000 FT

000000 FT 2 0 03051 0 00 0000+00
DIME RD
(SR2066 SEG 0120/0000)

DIME RD
(SR2066 SEG 0120/0000) 0020/0000

NC CO CHRANS MILL RD
INTER-BK GRANTZ HOLLOW RD
(T474)

MFC BEGIN = D
0020/0000 LENGTH(AH 2452 BK 0000)

EXTRACT DATE: 12/28/2024 ROADWAY MANAGEMENT SYSTEM PAGE NUMBER: 277
 PRINT DATE: 12/30/2024 SLD COUNTY/SR - ANNUAL PRINT COUNTY: ARMSTRONG
 DIR: B TOTAL LEN: 7.357 MI. DIST: 10-1 SR: 2027
 LEFT MUN: ELDERTON B RIGHT MUN: ELDERTON B

038843 FT

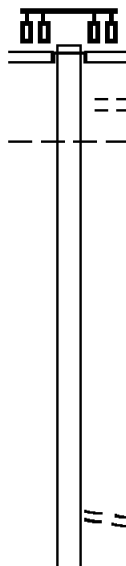
038843 FT
 INTER-AHD SALTWORK ST
 (BORO)
 BENJAMIN FRANKLIN HW
 (SR0422 SEG 0494/0000)
 0160/2121 WINDY RIDGE LN
 0160/1902 (BORO)
 ELDERTON
 0160/1524 PLUMCREEK T

036722 FT

036722 FT 2 0 03054 0 01 0374+97
 NC SALTWORK ST
 0160/0000 LENGTH(AH 2121 BK 1515)

035207 FT

035207 FT 2 0 03054 0 01 0359+70
 MULBERGER RD
 (T592)
 0150/0000 LENGTH(AH 1515 BK 2472)



EXTRACT DATE: 12/28/2024 ROADWAY MANAGEMENT SYSTEM PAGE NUMBER: 276
PRINT DATE: 12/30/2024 SLD COUNTY/SR - ANNUAL PRINT COUNTY: ARMSTRONG

DIR: B TOTAL LEN: 7.357 MI. DIST: 10-1 SR: 2027
LEFT MUN: PLUMCREEK T RIGHT MUN: PLUMCREEK T

032735 FT

2 0 03054 0 01 0312+50 031016 FT
SMITH RD
(T364) 0130/0000

==

032735 FT 2 0 03054 0 01 0330+10
S 0140/0000 LENGTH(AH 2472 BK 1719)

031016 FT

S 0130/0000 LENGTH(AH 1719 BK 3513)

2 0 03054 0 01 0281+50 027503 FT
CHERRY RUN RD
(SR2024 SEG 0030/2950) 0120/0000
FOR SR 2024 AND 2027
(CONN) 0110/1901

==

==

==

027503 FT

S 0120/0000 LENGTH(AH 3513 BK 2083)

0110/1752 SHEASLEY HILL RD
(T590)
0110/1540 SHEASLEY HILL RD
(T590)

025420 FT

025420 FT 2 0 03054 0 00 0256+29
S 0110/0000 LENGTH(AH 2083 BK 2085)

023335 FT

023335 FT 2 0 03054 0 00 0235+44
S 0100/0000 LENGTH(AH 2085 BK 2323)

EXTRACT DATE: 12/28/2024 ROADWAY MANAGEMENT SYSTEM PAGE NUMBER: 275
PRINT DATE: 12/30/2024 SLD COUNTY/SR - ANNUAL PRINT COUNTY: ARMSTRONG

DIR: B TOTAL LEN: 7.357 MI. DIST: 10-1 SR: 2027
LEFT MUN: PLUMCREEK T RIGHT MUN: PLUMCREEK T

RIDGE RD
(T588)

0090/0326
021012 FT

--

==

==

0090/0389 PLUMCREEK
SOUTH BEND T

021012 FT 2 0 03054 0 00 0211+64
OAK HILL RD

(T587)

5 0090/0000 LENGTH(AH 2323 BK 3094)

017918 FT

017918 FT 2 0 03054 0 00 0180+91
5 0080/0000 LENGTH(AH 3094 BK 2173)

STONE POINT RD
(T586)

015745 FT

0060/1314

~

~

==

0070/0023 BMS EN 03/2027/0070/0000
2 0 03054 0 00 0159+06

NO UNDERPASS INFORMATION

0070/0001 BMS BG 03/2027/0070/0000

015745 FT 2 0 03054 0 00 0159+06

5 0070/0000 LENGTH(AH 2173 BK 1746)

013999 FT

013999 FT 2 0 03054 0 00 0140+91
5 0060/0000 LENGTH(AH 1746 BK 2592)

011407 FT

011407 FT 2 0 03054 0 00 0114+99
5 0050/0000 LENGTH(AH 2592 BK 2587)

EXTRACT DATE: 12/28/2024 ROADWAY MANAGEMENT SYSTEM PAGE NUMBER: 274
PRINT DATE: 12/30/2024 SLD COUNTY/SR - ANNUAL PRINT COUNTY: ARMSTRONG

DIR: B TOTAL LEN: 7.357 MI. DIST: 10-1 SR: 2027
LEFT MUN: SOUTH BEND T RIGHT MUN: SOUTH BEND T

2 0 03054 0 00 0089+79 008820 FT
COCHRANS MILLS RD
(SR2026 SEG 0090/1666) 0040/0000

008820 FT

5 0040/0000 LENGTH(AH 2587 BK 3500)

005320 FT

0030/1005 SUGAR RUN RD
(T589)

0030/0147 BMSBN 03/2027/0030/0000
005320 FT 2 0 03054 0 00 0054+75
VILLAGE: GIRTY
CROOKED CREEK
BMSBG 03/2027/0030/0000
5 0030/0000 LENGTH(AH 3500 BK 2951)

TOWNSEND RD
(SR2035 SEG 0050/3168) 0020/2037

002369 FT

002369 FT 2 0 03054 0 00 0023+65
5 0020/0000 LENGTH(AH 2951 BK 2369)

000000 FT

0010/0618 BMSBN 03/2027/0010/0603
2 0 03054 0 00 0006+00
ANDERSON RUN
0010/0603 BMSBG 03/2027/0010/0603
000000 FT 2 0 03054 0 00 0000+00
NC GIRTY RD

SR 0056 SH
(SR0056 SEG 0322/0000)
MFC BEGIN = D
5 0010/0000 LENGTH(AH 2369 BK 0000)

EXTRACT DATE: 12/28/2024 ROADWAY MANAGEMENT SYSTEM PAGE NUMBER: 273
PRINT DATE: 12/30/2024 SLD COUNTY/SR - ANNUAL PRINT COUNTY: ARMSTRONG

DIR: B TOTAL LEN: 3.345 MI. DIST: 10-1 SR: 2026
LEFT MUN: SOUTH BEND T RIGHT MUN: SOUTH BEND T

GIRTY RD
(SR2027 SEG 0040/0000) 017663 FT
0090/1666

2 0 03053 0 01 0160+62 015997 FT
LONG RUN RD
(T564) 0090/0000

013961 FT

2 0 03053 0 01 0118+42 011766 FT
RIDGE RD
(T588) 0070/0000

017663 FT
INTER-AHD GIRTY RD
0090/1666 (SR2027 SEG 0040/0000)

0090/0131 BMS EN 03/2026/0090/0115
2 0 03053 0 01 0161+95
FAGLEY RUN
0090/0115 BMSBG 03/2026/0090/0115
SOUTH BEND
0090/0114 BURRELL T
015997 FT

5 0090/0000 LENGTH(AH 1666 BK 2036)

013961 FT 2 0 03053 0 01 0140+37
5 0080/0000 LENGTH(AH 2036 BK 2195)

011766 FT LIME PLANT RD
(T519)
5 0070/0000 LENGTH(AH 2195 BK 3357)

EXTRACT DATE: 12/28/2024 ROADWAY MANAGEMENT SYSTEM PAGE NUMBER: 272
PRINT DATE: 12/30/2024 SLD COUNTY/SR - ANNUAL PRINT COUNTY: ARMSTRONG

DIR: B TOTAL LEN: 3.345 MI. DIST: 10-1 SR: 2026
LEFT MUN: BURRELL T RIGHT MUN: BURRELL T

008409 FT

008409 FT 2 0 03053 0 01 0084+91

FORK RD
(T514)

5 0060/0000 LENGTH(AH 3357 BK 3441)

004968 FT

004968 FT 2 0 03053 0 01 0050+97

IRON BRIDGE RD
(T840)

5 0050/0000 LENGTH(AH 3441 BK 1979)

002989 FT

002989 FT 2 0 03053 0 01 0030+36

5 0040/0000 LENGTH(AH 1979 BK 2989)

000000 FT

0010/0816 BMS EN 03/2026/0010/0602

2 0 03053 0 01 0005+66
CROOKED CREEK

0010/0602 BMSBG 03/2026/0010/0602

000000 FT 2 0 03053 0 00 0000+00

NC MI LL HILL RD
GARRETTS RUN RD
(SR2025 SEG 0140/1966)
MFC BEGIN = D

5 0010/0000 LENGTH(AH 2989 BK 0000)


```

EXTRACT DATE: 12/28/2024      ROADWAY MANAGEMENT SYSTEM      PAGE NUMBER: 271
PRINT DATE: 12/30/2024      SLD COUNTY/SR - ANNUAL PRINT      COUNTY: ARMSTRONG

DIR: B      TOTAL LEN: 17.529 MI.      DIST: 10-1      SR: 2025
LEFT MUN: MANOR T      RIGHT MUN: MANOR T

```

092551 FT

```
092551 FT SR 2011 SH  
0400/2348 (SR2011 SEG 0050/0504)  
SR 0066 NB  
0400/1865 OP ID 03/0066/0430/0000  
COAL ST  
0400/1777 (T302)  
BISHOP HILL RD  
0400/1623 (T301)  
  
0400/0995 BMS EN 03/2025/0400/0945  
O O 00000 0 00 0000+00  
GARRETT'S RUN  
0400/0945 BMS BG 03/2025/0400/0945  
  
0400/0549 BMS EN 03/2025/0400/0494
```

BOYD RD
(PRDR)

0400/0599

EXTRACT DATE: 12/28/2024 ROADWAY MANAGEMENT SYSTEM PAGE NUMBER: 270
PRINT DATE: 12/30/2024 SLD COUNTY/SR - ANNUAL PRINT COUNTY: ARMSTRONG

DIR: B TOTAL LEN: 17.529 MI. DIST: 10-1 SR: 2025
LEFT MUN: MANOR T RIGHT MUN: MANOR T

					0 0 00000 0 00 0000+00
					GARRETTS RUN
		0400/0494			BMSBG 03/2025/0400/0494
					GOAT HILL RD
		0400/0315			(T630)
		0400/0051			BMSSEN 03/2025/0400/0000
090203 FT		090203 FT			1 1 00457 0 00 0076+00
					GARRETTS RUN
		0400/0000			BMSBG 03/2025/0400/0000
					LENGTH(AH 2348 BK 1579)
		0390/0892			BMSSEN 03/2025/0390/0832
					1 1 00457 0 00 0068+13
		0390/0822			GARRETTS RUN
					BMSBG 03/2025/0390/0832
1 1 00457 0 00 0060+25 088624 FT		088624 FT			
FAIRGROUND RD					
(SR2010 SEG 0030/3179) 0390/0000		0390/0000			LENGTH(AH 1579 BK 2241)
		0380/0538			BMSSEN 03/2025/0380/0490
					1 1 00457 0 00 0042+22
		0380/0490			GARRETTS RUN
086383 FT		086383 FT			BMSBG 03/2025/0380/0490
					1 1 00457 0 00 0037+49
					HAWK HOLLOW RD
					(T530)
		0380/0000			LENGTH(AH 2241 BK 2652)
		0370/0428			JANE DR
		0370/0090			(PRDR)
					BMSSEN 03/2025/0370/0040
					1 1 00457 0 00 0011+00
		0370/0040			GARRETTS RUN
083731 FT		083731 FT			BMSBG 03/2025/0370/0040
					1 1 00457 0 00 0011+00
					PING WING HOLLOW RD
					(T528)
		0370/0000			LENGTH(AH 2652 BK 1083)
					SILVIS HOLLOW RD
		0360/0883			(SR2012 SEG 0010/0000)

EXTRACT DATE: 12/28/2024 ROADWAY MANAGEMENT SYSTEM PAGE NUMBER: 269
PRINT DATE: 12/30/2024 SLD COUNTY/SR - ANNUAL PRINT COUNTY: ARMSTRONG

DIR: B TOTAL LEN: 17.529 MI.
LEFT MUN: MANOR T

DIST: 10-1 SR: 2025
RIGHT MUN: MANOR T

082648 FT

082648 FT 1 1 00457 0 00 0000+00
S 0360/0000 LENGTH(AH 1083 BK 2559)

080089 FT

080089 FT 2 0 03050 0 02 0814+68
S 0350/0000 LENGTH(AH 2559 BK 3130)

2 0 03050 0 02 0783+45 076959 FT
SCHALL HOLLOW RD
(SR2014 SEG 0080/0000) 0340/0000

0340/0321 BMS EN 03/2025/0340/0303
2 0 03050 0 02 0786+43
GARRETT'S RUN
BMSBG 03/2025/0340/0303
MANOR

0340/0303 KITTANNING T
076959 FT SHOEMAKERS HOLLW RD
(SR2014 SEG 0080/0000)
S 0340/0000 LENGTH(AH 3130 BK 2331)

074628 FT

074628 FT 2 0 03050 0 02 0760+08
S 0330/0000 LENGTH(AH 2331 BK 2277)

0320/1155 GEIDEL RD
(T830)

2 0 03050 0 02 0737+35 072351 FT
SR 2017 SH
(SR2017 SEG 0020/3027) 0320/0000

072351 FT
S 0320/0000 LENGTH(AH 2277 BK 2260)

EXTRACT DATE: 12/28/2024 ROADWAY MANAGEMENT SYSTEM PAGE NUMBER: 268
PRINT DATE: 12/30/2024 SLD COUNTY/SR - ANNUAL PRINT COUNTY: ARMSTRONG

DIR: B TOTAL LEN: 17.529 MI. DIST: 10-1 SR: 2025
LEFT MUN: KITTANNING T RIGHT MUN: KITTANNING T

070091 FT

070091 FT 2 0 03050 0 02 0714+58
S 0310/0000 LENGTH(AH 2260 BK 1793)

068298 FT

068298 FT 2 0 03050 0 02 0696+67
FENNEL RD
(T453)
S 0300/0000 LENGTH(AH 1793 BK 2935)

2 0 03050 0 02 0667+45 065363 FT
SR 2018 SH
(SR2018 SEG 0040/3218) 0290/0000

065363 FT
S 0290/0000 LENGTH(AH 2935 BK 2758)

062605 FT

062605 FT 2 0 03050 0 02 0640+15
S 0280/0000 LENGTH(AH 2758 BK 2427)

060178 FT

ELBOW RUN RD
(T575)

0270/0000

060178 FT 2 0 03050 0 02 0615+85
SHAY RD
(SR2020 SEG 0010/0000)
S 0270/0000 LENGTH(AH 2427 BK 2552)

EXTRACT DATE: 12/28/2024 ROADWAY MANAGEMENT SYSTEM PAGE NUMBER: 267
PRINT DATE: 12/30/2024 SLD COUNTY/SR - ANNUAL PRINT COUNTY: ARMSTRONG

DIR: B TOTAL LEN: 17.529 MI.
LEFT MUN: KITTANNING T

DIST: 10-1 SR: 2025
RIGHT MUN: KITTANNING T

057626 FT

057626 FT 2 0 03050 0 02 0590+33
S 0260/0000 LENGTH(AH 2552 BK 1829)

055797 FT

055797 FT 2 0 03050 0 02 0569+89
S 0250/0000 LENGTH(AH 1829 BK 2239)

053558 FT

053558 FT 2 0 03050 0 02 0549+50
CRIMM RD

LITTLE GERMANY RD
(T870)

0230/1598

==

==

S 0240/0000 LENGTH(AH 2239 BK 1881)

2 0 03050 0 02 0530+85 051677 FT
BEEFALO RD
(T600)

0230/0000

==

051677 FT

S 0230/0000 LENGTH(AH 1881 BK 2316)

049361 FT

049361 FT 2 0 03050 0 02 0507+50
SHALE RD

==

S 0220/0000 LENGTH(AH 2316 BK 2126)

047235 FT

047235 FT 2 0 03050 0 02 0483+00
PYRRA RD

==

S 0210/0000 LENGTH(AH 2126 BK 2127)

DIST: 10-1 SR: 2025
RIGHT MUN: KITTANNING T

EXTRACT DATE: 12/28/2024 ROADWAY MANAGEMENT SYSTEM PAGE NUMBER: 265
PRINT DATE: 12/30/2024 SLD COUNTY/SR - ANNUAL PRINT COUNTY: ARMSTRONG

DIR: B TOTAL LEN: 17.529 MI. DIST: 10-1 SR: 2025
LEFT MUN: BURRELL T RIGHT MUN: BURRELL T

032035 FT	0150/0361 BMS EN 03/2025/0150/0000 032035 FT 2 0 03050 0 01 0325+27 CROOKED CREEK BMSBG 03/2025/0150/0000 LENGTH(AH 2532 BK 2108) MILL HILL RD 0140/1966 (SR2026 SEG 0010/0000)
029927 FT	029927 FT 2 0 03050 0 01 0303+50 0140/0000 LENGTH(AH 2108 BK 2045)
2 0 03050 0 01 0282+30 027882 FT COCHRANS MILLS RD (SR2028 SEG 0080/2533) 0130/0000	027882 FT 0130/0000 LENGTH(AH 2045 BK 1846)
026036 FT	026036 FT 2 0 03050 0 01 0263+88 VILLAGE: COCHRAN MILES 0120/0000 LENGTH(AH 1846 BK 2010)
2 0 03050 0 01 0243+50 024026 FT REARICK RD (T417) 0110/0000 LC TO T417 RT 0100/1595 (CONN)	024026 FT 0110/0000 LENGTH(AH 2010 BK 1898)
022128 FT	022128 FT 2 0 03050 0 01 0224+70

DIR: B MUN: BURRELL TOTAL LEN: 17.529 MI. DIST: 10-1 SR: 2025
LEFT MUN: BURRELL T RIGHT MUN: BURRELL T

EXTRACT DATE: 12/28/2024 ROADWAY MANAGEMENT SYSTEM PAGE NUMBER: 263
PRINT DATE: 12/30/2024 SLD COUNTY/SR - ANNUAL PRINT COUNTY: ARMSTRONG

DIR: B TOTAL LEN: 17.529 MI. DIST: 10-1 SR: 2025
LEFT MUN: BURRELL T RIGHT MUN: BURRELL T

CLARKS HOLLOW RD
(T349)

010797 FT

0040/2631

007947 FT

005323 FT

002510 FT

000000 FT

SR 0056 SH
(SR0056 SEG 0210/0989) 0010/0000

010797 FT 2 0 03050 0 00 0108+22
S 0050/0000 LENGTH(AH 2169 BK 2850)

0040/2624 BURRELL
KISKIMINETAS T

007947 FT 2 0 03050 0 00 0079+39
S 0040/0000 LENGTH(AH 2850 BK 2624)

005323 FT 2 0 03050 0 00 0053+15
FRAIN RD
(T510)
S 0030/0000 LENGTH(AH 2624 BK 2813)

002510 FT 2 0 03050 0 00 0025+10
S 0020/0000 LENGTH(AH 2813 BK 2510)

000000 FT 2 0 03050 0 00 0000+00
VILLAGE: SPRING CHURCH
SR 0056 SH
(SR0056 SEG 0210/0989)
NC RIDGE RD
MFC BEGIN = D
S 0010/0000 LENGTH(AH 2510 BK 0000)

EXTRACT DATE: 12/28/2024 ROADWAY MANAGEMENT SYSTEM PAGE NUMBER: 262
PRINT DATE: 12/30/2024 SLD COUNTY/SR - ANNUAL PRINT COUNTY: ARMSTRONG

DIR: B TOTAL LEN: 1.683 MI. DIST: 10-1 SR: 2024
LEFT MUN: PLUMCREEK T RIGHT MUN: PLUMCREEK T

GIRTY RD
(SR2027 SEG 0120/0000) 008885 FT
0030/2950

008885 FT GIRTY RD
0030/2950 (SR2027 SEG 0120/0000)
FOR SR 2024 AND 2027
0030/2829 (CONN)

005935 FT

005935 FT 2 0 03122 0 00 0060+00
S 0030/0000 LENGTH(AH 2950 BK 2937)

002998 FT

002998 FT 2 0 03122 0 00 0030+00
S 0020/0000 LENGTH(AH 2937 BK 2998)

000000 FT

000000 FT 2 0 03122 0 00 0000+00
NC CHERRY RUN RD
MARGARET RD
(SR2005 SEG 0080/0000)
MFC BEGIN = E
S 0010/0000 LENGTH(AH 2998 BK 0000)

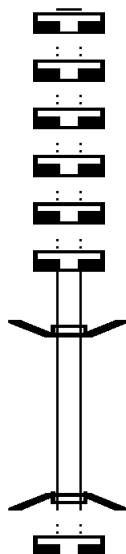
EXTRACT DATE: 12/28/2024 ROADWAY MANAGEMENT SYSTEM PAGE NUMBER: 261
PRINT DATE: 12/30/2024 SLD COUNTY/SR - ANNUAL PRINT COUNTY: ARMSTRONG

DIR: B TOTAL LEN: .021 MI. DIST: 10-1 SR: 2023
LEFT MUN: PLUMCREEK T RIGHT MUN: PLUMCREEK T

000109 FT
000109 FT
000109 FT
000109 FT
000109 FT
000109 FT
000109 FT

000000 FT

000000 FT



000109 FT
7070/0000 LENGTH(AH 2698 BK 3720)
000109 FT
7060/0000 LENGTH(AH 3720 BK 3333)
000109 FT
7050/0000 LENGTH(AH 3333 BK 2342)
000109 FT
7040/0000 LENGTH(AH 2342 BK 3229)
000109 FT
7030/0000 LENGTH(AH 3229 BK 2506)
000109 FT
7022/0000 LENGTH(AH 2506 BK 0109)
BMSBN 03/2023/0020/0000
INTER-AHD DUTCH RUN RD
0020/0109 (T880)
000000 FT 2 0 03 163 0 00 0023+34
NC DU
INTER-BK DUTCH RUN RD
(T880)
PLUM CREEK
BMSBG 03/2023/0020/0000
0020/0000 LENGTH(AH 0109 BK 1766)
000000 FT
7010/0000 LENGTH(AH 1766 BK 0000)

EXTRACT DATE: 12/28/2024 ROADWAY MANAGEMENT SYSTEM PAGE NUMBER: 260
PRINT DATE: 12/30/2024 SLD COUNTY/SR - ANNUAL PRINT COUNTY: ARMSTRONG
DIR: B TOTAL LEN: .000 MI. DIST: 10-1 SR: 2022
LEFT MUN: PLUMCREEK T RIGHT MUN: PLUMCREEK T

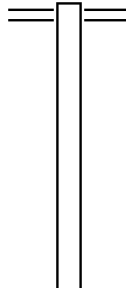
000000 FT
000000 FT



000000 FT
7020/0000 LENGTH(AH 3142 BK 3518)
000000 FT
7010/0000 LENGTH(AH 3518 BK 0000)

EXTRACT DATE: 12/28/2024 ROADWAY MANAGEMENT SYSTEM PAGE NUMBER: 259
PRINT DATE: 12/30/2024 SLD COUNTY/SR - ANNUAL PRINT COUNTY: ARMSTRONG
DIR: B TOTAL LEN: 2.638 MI. DIST: 10-1 SR: 2021
LEFT MUN: PLUMCREEK T RIGHT MUN: PLUMCREEK T

013931 FT



013931 FT BENJAMIN FRANKLIN HW
0060/3084 (SR0422 SEG 0410/0000)

010847 FT

010847 FT 2 0 03060 0 00 0215+61
0060/0000 LENGTH(AH 3084 BK 2561)

EXTRACT DATE: 12/28/2024 ROADWAY MANAGEMENT SYSTEM PAGE NUMBER: 258
PRINT DATE: 12/30/2024 SLD COUNTY/SR - ANNUAL PRINT COUNTY: ARMSTRONG

DIR: B TOTAL LEN: 2.638 MI. DIST: 10-1 SR: 2021
LEFT MUN: PLUMCREEK T RIGHT MUN: PLUMCREEK T

	008286 FT		008286 FT	2 0 03060 0 00 0190+00 SKUNK FOOT RD (T644)
		==	5 0050/0000	LENGTH(AH 2561 BK 1193)
	007093 FT	- -	0040/0135	PLUMCREEK KITTANNING T
			007093 FT	2 0 03060 0 00 0178+07
			5 0040/0000	LENGTH(AH 1193 BK 2388)
BLANEY RD (T458)	0030/1686	==		
2 0 03060 0 00 0154+00 WRIGHT RD (T591)	004705 FT		004705 FT	
	0030/0000	==	5 0030/0000	LENGTH(AH 2388 BK 1835)
	002870 FT		002870 FT	2 0 03060 0 00 0135+65
			5 0020/0000	LENGTH(AH 1835 BK 2870)
	000000 FT		000000 FT	2 0 03060 0 00 0106+30
				PYRRA RD (SR2020 SEG 0050/0000)
			NC SR 2021 SH	
			INTER-BK SHAY RD	
			(SR2020 SEG 0050/0000)	
			MFC BEGIN = E	
			5 0010/0000	LENGTH(AH 2870 BK 0000)

EXTRACT DATE: 12/28/2024 ROADWAY MANAGEMENT SYSTEM PAGE NUMBER: 257
PRINT DATE: 12/30/2024 SLD COUNTY/SR - ANNUAL PRINT COUNTY: ARMSTRONG
DIR: B TOTAL LEN: 4.080 MI. DIST: 10-1 SR: 2020
LEFT MUN: PLUMCREEK T RIGHT MUN: PLUMCREEK T

CHERRY RUN RD 021540 FT
(SR2005 SEG 0110/0079) 0090/2521



021540 FT CHERRY RUN RD
0090/2521 (SR2005 SEG 0110/0079)
VEAMAN RD
0090/2330 (T648)

EXTRACT DATE: 12/28/2024 ROADWAY MANAGEMENT SYSTEM PAGE NUMBER: 256
PRINT DATE: 12/30/2024 SLD COUNTY/SR - ANNUAL PRINT COUNTY: ARMSTRONG

DIR: B TOTAL LEN: 4.080 MI. DIST: 10-1 SR: 2020
LEFT MUN: PLUMCREEK T RIGHT MUN: PLUMCREEK T

019019 FT		019019 FT 2 0 03103 0 00 0085+43 S 0090/0000 LENGTH(AH 2521 BK 2579)
016440 FT		016440 FT 2 0 03103 0 00 0058+40 WRIGHT RD (T591)
SKUNK FOOT RD (T644)	0070/1381	S 0080/0000 LENGTH(AH 2579 BK 1856)
014584 FT		014584 FT 2 0 03103 0 00 0039+18 PLUMCREEK KITTANNING T
		S 0070/0000 LENGTH(AH 1856 BK 3163)
011421 FT		011421 FT 2 0 03103 0 00 0008+00 LERNER RD (T648)
		S 0060/0000 LENGTH(AH 3163 BK 0792)
		0050/0214 PYRRA RD (T644)
		0050/0055 BMS EN 03/2020/0050/0041 2 0 03103 0 00 0000+29 CHERRY RUN
		0050/0041 BMSBG 03/2020/0050/0041 010629 FT NC PYRRA RD
2 0 03103 0 00 0000+00 010629 FT SR 2021 SH (SR2021 SEG 0010/0000) 0050/0000		S 0050/0000 LENGTH(AH 0792 BK 2661)

EXTRACT DATE: 12/28/2024 ROADWAY MANAGEMENT SYSTEM PAGE NUMBER: 255
PRINT DATE: 12/30/2024 SLD COUNTY/SR - ANNUAL PRINT COUNTY: ARMSTRONG

DIR: B TOTAL LEN: 4.080 MI. DIST: 10-1 SR: 2020
LEFT MUN: KITTANNING T RIGHT MUN: KITTANNING T

BLOSE HOLLOW RD
(T592)

0040/0459
007968 FT

0040/1574 SHALE RD
(T603)

007968 FT 2 0 03060 0 00 0079+92
0040/0000 LENGTH(AH 2661 BK 2854)

GEIDEL RD
(T830)

0030/1054

005114 FT

0030/0022 BMS EN 03/2020/0030/0000
005114 FT 2 0 03060 0 00 0051+27
NORTH RUN
BMSBG 03/2020/0030/0000
0030/0000 LENGTH(AH 2854 BK 2715)
CRIMM RD
0020/2519 (T371)

002399 FT

002399 FT 2 0 03060 0 00 0023+98
0020/0000 LENGTH(AH 2715 BK 2399)

ARDALE RD
(T574)

0010/0464
000000 FT

000000 FT 2 0 03060 0 00 0000+00
NC SHAY RD
GARRETT RUN RD
(SR2025 SEG 0270/0000)
INTER-BK ELBOW RUN RD
(T575)
MFC BEGIN = E
0010/0000 LENGTH(AH 2399 BK 0000)

EXTRACT DATE: 12/28/2024 ROADWAY MANAGEMENT SYSTEM PAGE NUMBER: 254
PRINT DATE: 12/30/2024 SLD COUNTY/SR - ANNUAL PRINT COUNTY: ARMSTRONG

DIR: B TOTAL LEN: 3.752 MI. DIST: 10-1 SR: 2019
LEFT MUN: MANOR T RIGHT MUN: MANOR T

019810 FT

019810 FT SR 0066 SH
0070/2883 (SR0066 SEG 0350/0000)
0070/2328 (FLICK LN
(PRDR))

016927 FT

016927 FT 2 0 03108 0 00 0169+61
0070/0000 LENGTH(AH 2883 BK 2270)

2 0 03108 0 00 0146+80 014657 FT
MONTGOMERY FLATS RD
(T521) 0060/0000

0060/1070 BMS EN 03/2019/0060/1038
2 0 03108 0 00 0157+29
0060/1038 CAMPBELL RUN
BMSBG 03/2019/0060/1038

014657 FT
NC HUSTON RD
0060/0000 LENGTH(AH 2270 BK 3425)

2 0 03108 0 00 0112+90 011232 FT
TWELVE RED DOG RD
(PRDR) 0050/0000

011232 FT
0050/0000 LENGTH(AH 3425 BK 3334)

EXTRACT DATE: 12/28/2024 ROADWAY MANAGEMENT SYSTEM PAGE NUMBER: 253
PRINT DATE: 12/30/2024 SLD COUNTY/SR - ANNUAL PRINT COUNTY: ARMSTRONG

DIR: B TOTAL LEN: 3.752 MI. DIST: 10-1 SR: 2019
LEFT MUN: MANOR T RIGHT MUN: MANOR T

2 0 03108 0 00 0079+00 007898 FT
PENNDOT STOCKPILE YD #2
(GOVT) 0040/0000

005188 FT

2 0 03108 0 00 0024+31 002436 FT
KERR RD
(T670) 0020/0000

000000 FT

SR 0066 SH
(SR0066 SEG 0300/2634) 0010/0000

0040/1101 BROWN HILL RD
(T524)

007898 FT CAMP RD
(T525)
5 0040/0000 LENGTH(AH 3334 BK 2710)

005188 FT 2 0 03108 0 00 0051+98
DAM ENTRANCE RD
(PRDR)
5 0030/0000 LENGTH(AH 2710 BK 2752)

0020/2045 MANOR
BETHEL T

0020/1098 PARK MAIN RD
(T525)

002436 FT
5 0020/0000 LENGTH(AH 2752 BK 2436)

0010/0728 CREEK CHURCH RD
(T460)

000000 FT 2 0 03108 0 00 0000+00
SR 0066 SH
(SR0066 SEG 0300/2634)
NC CROOKED CREEK DAM RD
MFC BEGIN = E

5 0010/0000 LENGTH(AH 2436 BK 0000)

EXTRACT DATE: 12/28/2024 ROADWAY MANAGEMENT SYSTEM PAGE NUMBER: 252
PRINT DATE: 12/30/2024 SLD COUNTY/SR - ANNUAL PRINT COUNTY: ARMSTRONG

DIR: B TOTAL LEN: 1.879 MI. DIST: 10-1 SR: 2018
LEFT MUN: KITTANNING T RIGHT MUN: KITTANNING T

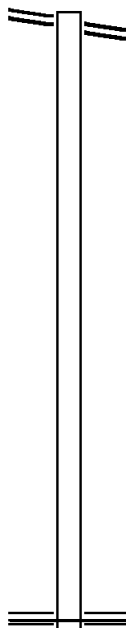
009923 FT	009923 FT GARRETT RUN RD 0040/3218 (SR2025 SEG 0290/0000)
2 0 03061 0 00 0334+56 006705 FT HARDTACK RD (SR2017 SEG 0010/0000) 0040/0000	006705 FT 0040/0000 LENGTH(AH 3218 BK 1555) BREAKNECK RD (T568) 0030/0751
005150 FT	005150 FT 2 0 03061 0 00 0316+46 0030/0000 LENGTH(AH 1555 BK 2509)
2 0 03061 0 00 0289+45 002641 FT SCHALL HOLLOW RD (T526) 0020/0000	002641 FT KITTANNING MANOR T 0020/0000 LENGTH(AH 2509 BK 2641)
000000 FT	000000 FT 2 0 03061 0 00 0264+92 NC CAMPBELL RUN RD INTER-BK CAMPBELL HOLLOW RD (SR2015 SEG 0150/0000) MFC BEGIN = D 0010/0000 LENGTH(AH 2641 BK 0000)
GREENFIELD RD (SR2015 SEG 0150/0000) 0010/0000	

EXTRACT DATE: 12/28/2024 ROADWAY MANAGEMENT SYSTEM PAGE NUMBER: 251
PRINT DATE: 12/30/2024 SLD COUNTY/SR - ANNUAL PRINT COUNTY: ARMSTRONG
DIR: B TOTAL LEN: 1.042 MI. DIST: 10-1 SR: 2017
LEFT MUN: KITTANNING T RIGHT MUN: KITTANNING T

GARRETT RD 005500 FT
(SR2025 SEG 0320/0000) 0020/3027

002473 FT

000000 FT



005500 FT GARRETT RD
0020/3027 (SR2025 SEG 0320/0000)

002473 FT 2 0 03152 0 00 0025+00
NC HARDTACK RD
5 0020/0000 LENGTH(AH 3027 BK 2473)

000000 FT 2 0 03152 0 00 0000+00
NC HARDTACK RD
CAMPBELL RUN RD
(SR2018 SEG 0040/0000)
MFC BEGIN = E
5 0010/0000 LENGTH(AH 2473 BK 0000)

EXTRACT DATE: 12/28/2024 ROADWAY MANAGEMENT SYSTEM PAGE NUMBER: 250
PRINT DATE: 12/30/2024 SLD COUNTY/SR - ANNUAL PRINT COUNTY: ARMSTRONG

DIR: B TOTAL LEN: .489 MI. DIST: 10-1 SR: 2016
LEFT MUN: FORD CITY B RIGHT MUN: FORD CITY B

	002584 FT		002584 FT	INTER-AHD	PLEASANT VIEW DR (BORO) MAIN ST (SRO066 SEG 0390/0000)
BORO AL (BORO)	0010/2375	==	0010/2584		
PLEASANT VIEW DR (BORO)	0010/2119	==	0010/2181	NEAL AV (BORO)	
HILL ST (BORO)	0010/1817	==			
					NC PLEASANTVIEW DR
FOR SR 0128 AND 2016 (CONN)	0010/0197	==			
2 0 03096 0 00 0000+00 000000 FT FIFTH AV (SRO128 SEG 0270/0000)	0010/0000	==			NC HILL RD FIFTH AV 000000 FT (SRO128 SEG 0270/0000) MFC BEGIN = C 0010/0000 LENGTH(AH 2584 BK 0000)

EXTRACT DATE: 12/28/2024 ROADWAY MANAGEMENT SYSTEM PAGE NUMBER: 249
PRINT DATE: 12/30/2024 SLD COUNTY/SR - ANNUAL PRINT COUNTY: ARMSTRONG
DIR: B TOTAL LEN: 8.087 MI. DIST: 10-1 SR: 2015
LEFT MUN: MANOR T RIGHT MUN: MANOR T

CHURCH RD 042700 FT
(SR2014 SEG 0030/0000) 0170/3311

TRACTOR LN
(PRDR)

039389 FT
0160/1930

036911 FT

034465 FT

042700 FT NUNAMAKER HILL RD
0170/3311 (SR2014 SEG 0030/0000)

039389 FT 2 0 03062 0 00 0049+47
S 0170/0000 LENGTH(AH 3311 BK 2478)

036911 FT 2 0 03062 0 00 0024+46
S 0160/0000 LENGTH(AH 2478 BK 2446)

034465 FT 2 0 03062 0 00 0000+00
CAMPBELL RUN RD
(SR2018 SEG 0010/0000)
NC GREENFIELD DR
MFC BEGIN = D
S 0150/0000 LENGTH(AH 2446 BK 3283)

EXTRACT DATE: 12/28/2024 ROADWAY MANAGEMENT SYSTEM PAGE NUMBER: 248
PRINT DATE: 12/30/2024 SLD COUNTY/SR - ANNUAL PRINT COUNTY: ARMSTRONG

DIR: B TOTAL LEN: 8.087 MI. DIST: 10-1 SR: 2015
LEFT MUN: MANOR T RIGHT MUN: MANOR T

GUTHRIE RD
(T524)

0140/0510

2 0 03061 0 00 0232+15 031182 FT
BROWN HILL RD
(T524)

0140/0000

028296 FT

025865 FT

2 0 03061 0 00 0157+85 023828 FT
KERR RD
(T576)

0100/0000

0140/0407 BMS EN 03/2015/0140/0385
2 0 03061 0 00 0235+96

0140/0385 CAMPBELL RUN
031182 FT BMSBG 03/2015/0140/0385

0140/0000 LENGTH(AH 3283 BK 2886)

028296 FT 2 0 03061 0 00 0202+93
MANOR

0120/0000 KITTANNING T
LENGTH(AH 2886 BK 2431)

025865 FT 2 0 03061 0 00 0178+22
0110/0000 LENGTH(AH 2431 BK 2037)

023828 FT

0100/0000 LENGTH(AH 2037 BK 2281)

0090/1434 ELBOW RUN RD
(T575)

EXTRACT DATE: 12/28/2024 ROADWAY MANAGEMENT SYSTEM PAGE NUMBER: 247
PRINT DATE: 12/30/2024 SLD COUNTY/SR - ANNUAL PRINT COUNTY: ARMSTRONG

DIR: B TOTAL LEN: 8.087 MI. DIST: 10-1 SR: 2015
LEFT MUN: KITTANNING T RIGHT MUN: KITTANNING T

DAM RD
(T580)

021547 FT

021547 FT 2 0 03061 0 00 0134+81
S 0090/0000 LENGTH(AH 2281 BK 2690)

018857 FT

018857 FT 2 0 03061 0 00 0107+11
S 0080/0000 LENGTH(AH 2690 BK 1584)

017273 FT

0070/0147 LC FOR LITTLE GERMANY R
017273 FT (CONN)
2 0 03061 0 00 0091+64
LITTLE GERMANY RD
(T870)

0070/0000

S 0070/0000 LENGTH(AH 1584 BK 1768)

015505 FT

0060/0017 BMS EN 03/2015/0060/0000
015505 FT 2 0 03061 0 00 0073+51
THOMAS RUN
BMSBG 03/2015/0060/0000
S 0060/0000 LENGTH(AH 1768 BK 2088)

013417 FT

013417 FT 2 0 03061 0 00 0052+27
KITTANNING
BURRELL T
S 0050/0000 LENGTH(AH 2088 BK 3293)

0040/1615 ALTMAN RD
(T369)

EXTRACT DATE: 12/28/2024 ROADWAY MANAGEMENT SYSTEM PAGE NUMBER: 246
PRINT DATE: 12/30/2024 SLD COUNTY/SR - ANNUAL PRINT COUNTY: ARMSTRONG

DIR: B TOTAL LEN: 8.087 MI.
LEFT MUN: BURRELL T

DIST: 10-1 SR: 2015
RIGHT MUN: BURRELL T

010124 FT

010124 FT 2 0 03061 0 00 0019+34
S 0040/0000 LENGTH(AH 3293 BK 1940)

2 0 03061 0 00 0000+00 008184 FT
KERR RD
(T520)
BOARTS RD
(T521)

0030/0000

008184 FT

NC CAMPBELL RUN RD
S 0030/0000 LENGTH(AH 1940 BK 3393)

004791 FT

0020/0017 BMS EN 03/2015/0020/0000
004791 FT 2 0 03052 0 00 0247+27
PINE RUN

SLEAZE RD
(T836)

0014/2035

S 0020/0000 BMSBG 03/2015/0020/0000
LENGTH(AH 3393 BK 2337)

002454 FT

002454 FT 2 0 03052 0 00 0270+59
VILLAGE: BRICK CHURCH
S 0014/0000 LENGTH(AH 2337 BK 2454)

GIBSON RD
(T646)

0010/0714

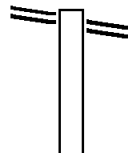
000000 FT

000000 FT 2 0 03052 0 00 0295+39
NC BRICK CHURCH RD

GARRETT RD
(SR2025 SEG 0170/0000)
MFC BEGIN = E
S 0010/0000 LENGTH(AH 2454 BK 0000)

EXTRACT DATE: 12/28/2024 ROADWAY MANAGEMENT SYSTEM PAGE NUMBER: 245
PRINT DATE: 12/30/2024 SLD COUNTY/SR - ANNUAL PRINT COUNTY: ARMSTRONG
DIR: B TOTAL LEN: 6.470 MI. DIST: 10-1 SR: 2014
LEFT MUN: KITTANNING T RIGHT MUN: KITTANNING T

BENJAMIN FRANKLIN HW 034159 FT
(SR0422 SEG 0350/0616) 0130/3685



034159 FT BENJAMIN FRANKLIN HW
0130/3685 (SR0422 SEG 0350/0616)

EXTRACT DATE: 12/28/2024 ROADWAY MANAGEMENT SYSTEM PAGE NUMBER: 244
PRINT DATE: 12/30/2024 SLD COUNTY/SR - ANNUAL PRINT COUNTY: ARMSTRONG

DIR: B TOTAL LEN: 6.470 MI. DIST: 10-1 SR: 2014
LEFT MUN: KITTANNING T RIGHT MUN: KITTANNING T

2 0 03094 0 00 0129+30 030474 FT
COFFEE HOLLOW RD
(T569) 0130/0000

==

==

028332 FT

==

025004 FT

022588 FT

030474 FT

5 0130/0000 LENGTH(AH 3685 BK 2142)

0120/1375 SCHALL RD
(T608)

028332 FT 2 0 03094 0 00 0108+00

ARDALE RD
(T574)
5 0120/0000 LENGTH(AH 2142 BK 3328)

025004 FT 2 0 03094 0 00 0074+72
5 0110/0000 LENGTH(AH 3328 BK 2416)

022588 FT 2 0 03094 0 00 0050+36
5 0100/0000 LENGTH(AH 2416 BK 3430)

EXTRACT DATE: 12/28/2024 ROADWAY MANAGEMENT SYSTEM PAGE NUMBER: 243
PRINT DATE: 12/30/2024 SLD COUNTY/SR - ANNUAL PRINT COUNTY: ARMSTRONG

DIR: B TOTAL LEN: 6.470 MI. DIST: 10-1 SR: 2014
LEFT MUN: KITTANNING T RIGHT MUN: KITTANNING T

2 0 03094 0 00 0016+60 019158 FT
FISCUS RD
(T573) 0090/0000

017542 FT

WISHBONE DR
(PRDR)
WISHBONE DR
(PRDR)

0070/0325
0070/0208
016709 FT

013160 FT

2 0 03059 0 00 0053+00 010069 FT
STITT HOLLOW RD

019158 FT
NC SHUMAKERS HOLLOW RD
5 0090/0000 LENGTH(AH 3430 BK 1616)
0080/1396 BMSBN 03/2014/0080/1380
2 0 03094 0 00 0013+63
TR GARRETTS RUN
0080/1380 BMSBG 03/2014/0080/1380

0080/0163 BMSBN 03/2014/0080/0150
2 0 03094 0 00 0001+45
TR GARRETTS RUN
0080/0150 BMSBG 03/2014/0080/0150
017542 FT 2 0 03094 0 00 0000+00
NC FISCUS RD
GARRETT RD
(SR2025 SEG 0340/0000)
5 0080/0000 LENGTH(AH 1616 BK 0833)

016709 FT 2 0 03059 0 00 0119+90
KITTANNING
MANOR T
5 0070/0000 LENGTH(AH 0833 BK 3549)

013160 FT 2 0 03059 0 00 0084+00
5 0060/0000 LENGTH(AH 3549 BK 3091)

010069 FT

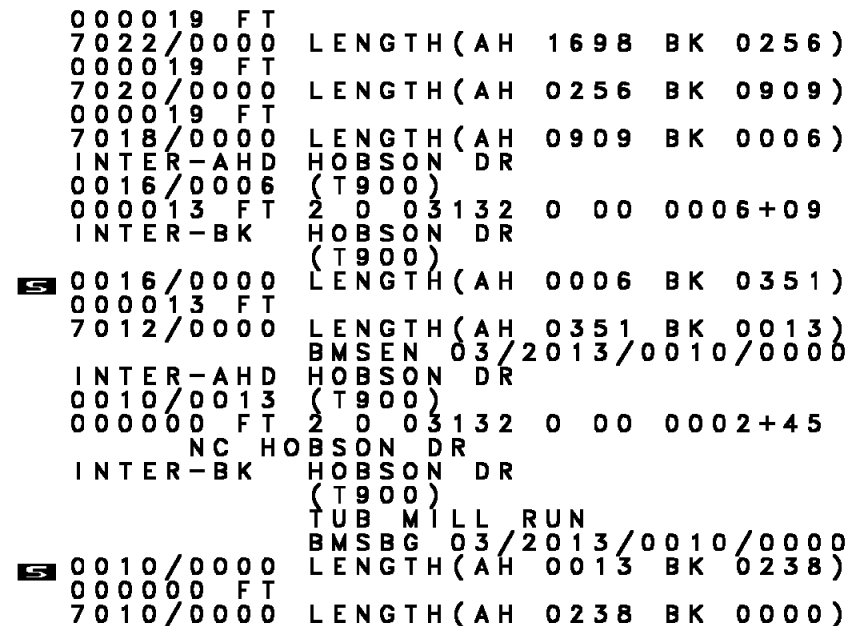
EXTRACT DATE: 12/28/2024 ROADWAY MANAGEMENT SYSTEM PAGE NUMBER: 242
PRINT DATE: 12/30/2024 SLD COUNTY/SR - ANNUAL PRINT COUNTY: ARMSTRONG

DIR: B TOTAL LEN: 6.470 MI. DIST: 10-1 SR: 2014
LEFT MUN: MANOR T RIGHT MUN: MANOR T

(T526)	0050/0000	==	5 0050/0000 LENGTH(AH 3091 BK 2856)
			NC SMELTZERS FLAT RD
		==	SCHALL HOLLOW RD
			0040/2198 (T526)
	007213 FT		
			007213 FT 2 0 03059 0 00 0024+72
			5 0040/0000 LENGTH(AH 2856 BK 2448)
MANOR DR			
(T515)	0030/0569	==	
	004765 FT		004765 FT 2 0 03059 0 00 0000+00
			GREENFIELD RD
		==	(SR2015 SEG 0170/3311)
			NC NUNAMAKER HILL RD
			5 0030/0000 LENGTH(AH 2448 BK 2191)
		==	WILLOW RD
			0020/1459 (T523)
ANDERSON RD			
(T492)	0020/0332	==	
2 0 03062 0 00 0103+90	002574 FT		002574 FT
FAIR ST			
(T822)	0020/0000	==	5 0020/0000 MFC BEGIN = E
			LENGTH(AH 2191 BK 2574)
			0010/1504 BMS EN 03/2014/0010/1493
			2 0 03155 0 00 0014+82
			TUB MILL RUN
			0010/1493 BMSBG 03/2014/0010/1493
	000000 FT		000000 FT 2 0 03155 0 00 0000+00
			NC CHURCH RD
			SR 66 SH
			(SR0066 SEG 0370/0000)
			MFC BEGIN = D
			5 0010/0000 LENGTH(AH 2574 BK 0000)

DIR: B MUN: MANOR T TOTAL LEN: .004 MI. DIST: 10-1 SR: 2013
LEFT MUN: MANOR T RIGHT MUN: MANOR T

000000 FT



EXTRACT DATE: 12/28/2024 ROADWAY MANAGEMENT SYSTEM PAGE NUMBER: 240
PRINT DATE: 12/30/2024 SLD COUNTY/SR - ANNUAL PRINT COUNTY: ARMSTRONG

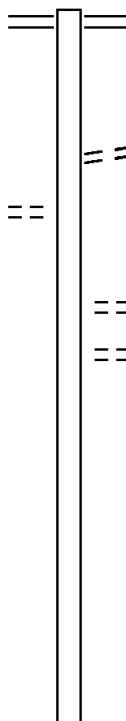
DIR: B TOTAL LEN: 3.003 MI. DIST: 10-1 SR: 2012
LEFT MUN: KITTANNING T RIGHT MUN: KITTANNING T

LOG CABIN RD
(T571)

015855 FT

0070/0352
013515 FT

011021 FT



015855 FT BENJAMIN FRANKLIN HW
0070/2340 (SR0422 SEG 0340/1586)

0070/0661 COFFEE HOLLOW RD
(T569)

013515 FT 2 0 03093 0 00 0135+01
5 0070/0000 LENGTH(AH 2340 BK 2494)
KITTANNING ELEMENTARY S
0060/2356 (GOVT)
KITTANNING ELEMENTARY S
0060/1862 (GOVT)

011021 FT 2 0 03093 0 00 0110+22
5 0060/0000 LENGTH(AH 2494 BK 2549)

RUPP CHURCH RD

EXTRACT DATE: 12/28/2024 ROADWAY MANAGEMENT SYSTEM PAGE NUMBER: 239
PRINT DATE: 12/30/2024 SLD COUNTY/SR - ANNUAL PRINT COUNTY: ARMSTRONG

DIR: B TOTAL LEN: 3.003 MI. DIST: 10-1 SR: 2012
LEFT MUN: KITTANNING T RIGHT MUN: KITTANNING T

(T570)

0050/0024

008472 FT

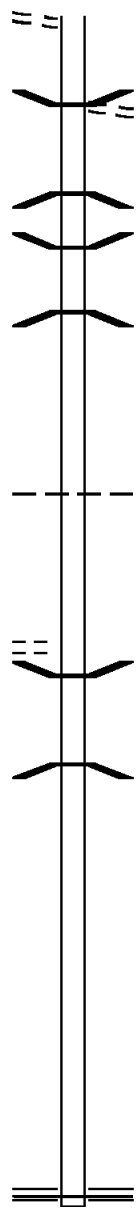
006021 FT

TRAILER LN
(PRDR)

0030/0282
003896 FT

001495 FT

000000 FT



0050/0013
008472 FT

5 0050/0000

0040/1761

0040/1746

5 006021 FT
0040/0000

0030/2069

0030/0024
003896 FT

5 0030/0000

5 001495 FT
0020/0000

000000 FT
NC SI

5 0010/0000

BMSSEN 03/2012/0050/0000
FISCUS RD

(T573)
2 0 03093 0 00 0084+59

RUPP RUN
BMSBG 03/2012/0050/0000
LENGTH(AH 2549 BK 2451)

BMSSEN 03/2012/0040/1746
2 0 03093 0 00 0077+65

RUPP RUN
BMSBG 03/2012/0040/1746

2 0 03093 0 00 0060+19
LENGTH(AH 2451 BK 2125)

KITTANNING
MANOR T

BMSSEN 03/2012/0030/0000
2 0 03093 0 00 0038+89

RUPP RUN
BMSBG 03/2012/0030/0000
LENGTH(AH 2125 BK 2401)

2 0 03093 0 00 0014+76
LENGTH(AH 2401 BK 1495)

2 0 03093 0 00 0000+00
LVIS HOLLOW RD

GARRETT RD
(SR2025 SEG 0360/0883)

MFC BEGIN = D
LENGTH(AH 1495 BK 0000)

EXTRACT DATE: 12/28/2024 ROADWAY MANAGEMENT SYSTEM PAGE NUMBER: 238
PRINT DATE: 12/30/2024 SLD COUNTY/SR - ANNUAL PRINT COUNTY: ARMSTRONG

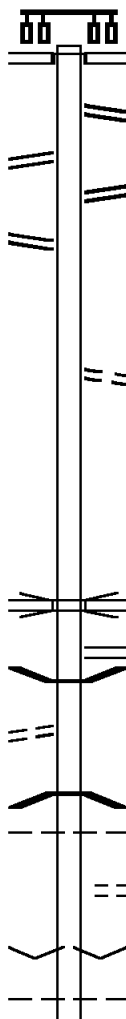
DIR: B TOTAL LEN: 2.067 MI. DIST: 10-1 SR: 2011
LEFT MUN: MANOR T RIGHT MUN: MANOR T

010912 FT

WATER ST
(SR1040 SEG 0010/0000) 0060/1113
PARK AND RIDE RD
(SR9404 SEG 0020/0000) 0060/0785
PARK AND RIDE RD
(SR9404 SEG 0020/0246) 0060/0541
009799 FT

WATER ST
(PRDR) 0050/0301

005984 FT



010912 FT
INTER-AHD INDIANA RD
(SR1422 SEG 0040/0000)
MAIN ST
(SR1422 SEG 0040/0000)
0060/1113
0060/0866 PARK AND RIDE RD
(SR9404 SEG 0010/0255)
0060/0633 PARK AND RIDE RD
(SR9404 SEG 0010/0000)
009799 FT 1 0 00203 3 00 0097+00
NC HILL ST
TYPEWRITER HILL RD
(T498)
5 0060/0000 LENGTH(AH 1113 BK 3815)

0050/0999 SR0422 EB
OP ID 03/0422/0210/0000
GARRETT'S RUN RD
0050/0504 (SR2025 SEG 0400/2348)
0050/0357 BMSBN 03/2011/0050/0280
1 0 00203 3 00 0059+88
GARRETT'S RUN
0050/0280 BMSBG 03/2011/0050/0280
MANOR
0050/0138 MANORVILLE B
BOYD RD
0050/0129 (BORO)
005984 FT 1 0 00203 3 00 0059+88
VILLAGE: MCGRANN
5 0050/0000 LENGTH(AH 3815 BK 2922)
MANORVILLE
0040/2430 MANOR T

EXTRACT DATE: 12/28/2024 ROADWAY MANAGEMENT SYSTEM PAGE NUMBER: 237
PRINT DATE: 12/30/2024 SLD COUNTY/SR - ANNUAL PRINT COUNTY: ARMSTRONG

DIR: B TOTAL LEN: 2.067 MI. DIST: 10-1 SR: 2011
LEFT MUN: MANORVILLE B RIGHT MUN: MANORVILLE B

MILL ST
(T507) 0040/0888 ==

003062 FT

MAIN ST
(T672)
LC FOR MAIN ST
(CONN)
APPLEWAY ST
(BORO)
MILO WY
(BORO)

0040/0000 ==

0030/1541 ==

0030/1084 ==

0030/1005 ==

GRANT ST
(T724)
MUSTANG AL
(BORO)

0030/0287 ==

0030/0144 ==
001152 FT

SCHOOL ST
(BORO)

0030/0000

MC KEAN ST
(T447)
CHERRY WY
(BORO)
MAIN ST
(T672)
SEVENTEENTH ST
(BORO)
FOURTH AV
(BORO)

0020/0910

0020/0610

0020/0350

ALLEY
(BORO)

0020/0182 ==
000000 FT

003062 FT 1 0 00203 3 00 0030+55

NC SR 2011 SH

0040/0000 LENGTH(AH 2922 BK 1910)

001152 FT 1 0 00203 3 00 0011+69

VILLAGE: MCGRANN

0030/0000 LENGTH(AH 1910 BK 1152)

0020/0972 BMS EN 03/2011/0020/0955

1 0 00203 3 00 0009+70

FORT RUN

0020/0955 BMSBG 03/2011/0020/0955

NC HILL ST

NC BRYON ST

MANOR

0020/0340 FORD CITY B

000000 FT 1 0 00203 3 00 0000+00

NC SEVENTEENTH ST

FIFTH AV

(SR0128 SEG 0300/1311)

INTER-BK SEVENTEENTH ST

(BORO)

MFC BEGIN = D

0020/0000 LENGTH(AH 1152 BK 0000)

EXTRACT DATE: 12/28/2024 ROADWAY MANAGEMENT SYSTEM PAGE NUMBER: 236
PRINT DATE: 12/30/2024 SLD COUNTY/SR - ANNUAL PRINT COUNTY: ARMSTRONG

DIR: B TOTAL LEN: 1.000 MI. DIST: 10-1 SR: 2010
LEFT MUN: MANOR T RIGHT MUN: MANOR T

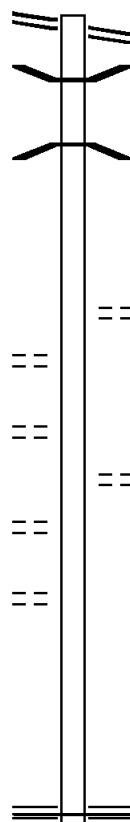
GARRETTTS RD 005279 FT
(SR2025 SEG 0390/0000) 0030/3179

RACEWAY ST
(T510)
2 0 03121 0 01 0022+37 0030/0448
MIDWAY ST 002100 FT
(T509) 0030/0000

CARROUSEL ST
(T508) 0010/1651

VALLEY VIEW DR
(PRDR) 0010/1029

000000 FT



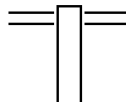
005279 FT GARRETTTS RD
0030/3179 (SR2025 SEG 0390/0000)
0030/2565 BMS EN 03/2010/0030/2523
2 0 03121 0 01 0049+05
0030/2523 GARRETTTS RUN
BMSBG 03/2010/0030/2523

0030/0585 PIPER DR
(T526)
002100 FT
5 0030/0000 LENGTH(AH 3179 BK 2100)
TERRACE AV
0010/1742 (T810)

000000 FT 2 0 03121 0 00 0000+00
NC FAIRGROUND RD
MAIN ST
(SR0066 SEG 0420/0000)
(SR0066 SEG 0421/0000)
MFC BEGIN = E
5 0010/0000 LENGTH(AH 2100 BK 0000)

EXTRACT DATE: 12/28/2024 ROADWAY MANAGEMENT SYSTEM PAGE NUMBER: 235
PRINT DATE: 12/30/2024 SLD COUNTY/SR - ANNUAL PRINT COUNTY: ARMSTRONG
DIR: B TOTAL LEN: 6.979 MI. DIST: 10-1 SR: 2008
LEFT MUN: COWANSHANNOCK T RIGHT MUN: COWANSHANNOCK T

036848 FT



036848 FT MARGARET RD
0150/3193 (SR2005 SEG 0230/0000)

EXTRACT DATE: 12/28/2024 ROADWAY MANAGEMENT SYSTEM PAGE NUMBER: 234
PRINT DATE: 12/30/2024 SLD COUNTY/SR - ANNUAL PRINT COUNTY: ARMSTRONG

DIR: B TOTAL LEN: 6.979 MI. DIST: 10-1 SR: 2008
LEFT MUN: COWANSHANNOCK T RIGHT MUN: COWANSHANNOCK T

033655 FT		033655 FT	2 0 03091 0 00 0225+34
		5 0150/0000	LENGTH(AH 3193 BK 1889)
		0140/1780	COWANSHANNOCK KITTANNING T
2 0 03091 0 00 0206+45 031766 FT		031766 FT	SR 2007 SH
LAUSTER RD		(SR2007 SEG 0080/3617)	
(T612)		5 0140/0000	LENGTH(AH 1889 BK 1883)
0140/0000			
029883 FT		029883 FT	2 0 03091 0 00 0185+62
		5 0130/0000	LENGTH(AH 1883 BK 1987)
2 0 03091 0 00 0163+45 027896 FT		027896 FT	
CRAVENER RD		5 0120/0000	LENGTH(AH 1987 BK 3416)
(T620)			
0120/0000			
024480 FT		0110/0114	LC FOR SIMPSON CHURCH R
		024480 FT	(CONN)
			2 0 03091 0 00 0131+55
			SIMPSON CHURCH RD
			(T590)
		5 0110/0000	LENGTH(AH 3416 BK 2593)

EXTRACT DATE: 12/28/2024 ROADWAY MANAGEMENT SYSTEM PAGE NUMBER: 233
PRINT DATE: 12/30/2024 SLD COUNTY/SR - ANNUAL PRINT COUNTY: ARMSTRONG

DIR: B TOTAL LEN: 6.979 MI. DIST: 10-1 SR: 2008
LEFT MUN: KITTANNING T RIGHT MUN: KITTANNING T

021887 FT == 0100/0034 KIRKWOOD HILL RD
021887 FT (T752)
5 0100/0000 2 0 03091 0 00 0105+60
LENGTH(AH 2593 BK 3067)

018820 FT 018820 FT 2 0 03137 0 02 0194+98
5 0090/0000 LENGTH(AH 3067 BK 2482)

016338 FT 016338 FT 2 0 03137 0 02 0170+16
5 0080/0000 LENGTH(AH 2482 BK 2542)

013796 FT 013796 FT 2 0 03137 0 02 0144+74
5 0070/0000 LENGTH(AH 2542 BK 2269)

2 0 03137 0 01 0121+93 011527 FT STIVASON RD
(T566) 0060/0000 == 011527 FT GRAHAM RD
5 0060/0000 (T565)
0040/3291 LENGTH(AH 2269 BK 3622)
BMS EN 03/2008/0040/3254
2 0 03137 0 01 0113+41
MILL RUN

EXTRACT DATE: 12/28/2024 ROADWAY MANAGEMENT SYSTEM PAGE NUMBER: 232
PRINT DATE: 12/30/2024 SLD COUNTY/SR - ANNUAL PRINT COUNTY: ARMSTRONG

DIR: B TOTAL LEN: 6.979 MI. DIST: 10-1 SR: 2008
LEFT MUN: KITTANNING T RIGHT MUN: KITTANNING T

0040/3254 BMSBG 03/2008/0040/3254

007905 FT

007905 FT 2 0 03137 0 00 0078+98
S 0040/0000 LENGTH(AH 3622 BK 2759)

005146 FT

005146 FT 2 0 03137 0 00 0051+39
KITTANNING
MANOR T
S 0030/0000 LENGTH(AH 2759 BK 3725)

2 0 03137 0 00 0014+48 001421 FT
GREEN BRAE RD
(T538) 0020/0000

001421 FT
S 0020/0000 LENGTH(AH 3725 BK 1421)
BURTON DR
0010/1161 (T600)

000000 FT

000000 FT 2 0 03137 0 00 0000+00
BENJAMIN FRANKLIN HW
(SR0422 SEG 0294/0601)

BENJAMIN FRANKLIN HW
(SR0422 SEG 0294/0601) 0010/0000

NC RE D MILL RD
INTER-BK BLANEY RD
(T541)
MFC BEGIN = E
S 0010/0000 LENGTH(AH 1421 BK 0000)

EXTRACT DATE: 12/28/2024 ROADWAY MANAGEMENT SYSTEM PAGE NUMBER: 231
PRINT DATE: 12/30/2024 SLD COUNTY/SR - ANNUAL PRINT COUNTY: ARMSTRONG
DIR: B TOTAL LEN: 2.948 MI. DIST: 10-1 SR: 2007
LEFT MUN: KITTANNING T RIGHT MUN: KITTANNING T

015566 FT

015566 FT
INTER-AHD LAUSTER RD
(T612)
RED MILL RD
0080/3617 (SR2008 SEG 0140/0000)

011949 FT

011949 FT 2 0 03147 0 00 0127+60
BELLFLAT RD
(T613)

EXTRACT DATE: 12/28/2024 ROADWAY MANAGEMENT SYSTEM PAGE NUMBER: 230
PRINT DATE: 12/30/2024 SLD COUNTY/SR - ANNUAL PRINT COUNTY: ARMSTRONG

DIR: B TOTAL LEN: 2.948 MI. DIST: 10-1 SR: 2007
LEFT MUN: KITTANNING T RIGHT MUN: KITTANNING T

0080/0000 LENGTH(AH 3617 BK 3567)

2 0 03147 0 00 0091+55 008382 FT
FROG POND RD
(T614) 0070/0000

==

008382 FT
0070/0000 LENGTH(AH 3567 BK 1419)

006963 FT

006963 FT 2 0 03147 0 00 0075+86
0050/0000 LENGTH(AH 1419 BK 3240)

ROOFNER RD
(T639)

0040/0556
003723 FT

==

003723 FT 2 0 03147 0 00 0042+30
COLONIAL RD
(T615)
0040/0000 LENGTH(AH 3240 BK 1233)

002490 FT

002490 FT 2 0 03147 0 00 0027+12
0020/0000 LENGTH(AH 1233 BK 2490)

000000 FT

000000 FT 2 0 03147 0 00 0000+00
BENJAMIN FRANKLIN HW
(SR0422 SEG 0380/0000)
NC SR 2007 SH
MFC BEGIN = E

BENJAMIN FRANKLIN HW
(SR0422 SEG 0380/0000) 0010/0000

0010/0000 LENGTH(AH 2490 BK 0000)

EXTRACT DATE: 12/28/2024 ROADWAY MANAGEMENT SYSTEM PAGE NUMBER: 229
PRINT DATE: 12/30/2024 SLD COUNTY/SR - ANNUAL PRINT COUNTY: ARMSTRONG

DIR: B TOTAL LEN: 1.454 MI. DIST: 10-1 SR: 2006
LEFT MUN: COWANSHANNOCK T RIGHT MUN: COWANSHANNOCK T

SR 2001 SH (SR2001 SEG 0100/0000)	007676 FT 0030/2682	007676 FT INTER-AHD 0030/2682	SR 2001 SH (SR2001 SEG 0100/0000) POWERS CROSSROAD RD (T668)
	004994 FT	004994 FT	2 0 03065 0 00 0051+32 S 0030/0000 LENGTH(AH 2682 BK 2564)
	002430 FT	002430 FT	2 0 03065 0 00 0025+00 S 0020/0000 LENGTH(AH 2564 BK 2430)
	000000 FT	000000 FT	2 0 03065 0 00 0000+00 NC SR 2006 SH SR 2003 SH (SR2003 SEG 0170/0000) MFC BEGIN = E S 0010/0000 LENGTH(AH 2430 BK 0000)

EXTRACT DATE: 12/28/2024 ROADWAY MANAGEMENT SYSTEM PAGE NUMBER: 228
PRINT DATE: 12/30/2024 SLD COUNTY/SR - ANNUAL PRINT COUNTY: ARMSTRONG

DIR: B TOTAL LEN: 11.723 MI. DIST: 10-1 SR: 2005
LEFT MUN: COWANSHANNOCK T RIGHT MUN: COWANSHANNOCK T

061895 FT

061895 FT SR 0085 SH
0260/1676 (SR0085 SEG 0140/1709)

0260/0735 BMS EN 03/2005/0260/0677
2 0 03058 0 02 0637+09
COWANSHANNOCK CR
0260/0677 BMS BG 03/2005/0260/0677

060219 FT

060219 FT 2 0 03058 0 02 0630+22
5 0260/0000 LENGTH(AH 1676 BK 2481)

POE

(APRA) MEARS ENTERPRISE
COAL HOLLOW RD
0250/1150 (T481)
HUSKINS RUN
0250/1066 STRUCTURE LENGTH 21 FT
BMS ID 03/2005/0250/1066

057738 FT

057738 FT 2 0 03058 0 01 0605+48
5 0250/0000 LENGTH(AH 2481 BK 1261)

056477 FT

056477 FT 2 0 03058 0 01 0592+60
SR 2003 SH
(SR2003 SEG 0180/3038)

EXTRACT DATE: 12/28/2024 ROADWAY MANAGEMENT SYSTEM PAGE NUMBER: 227
PRINT DATE: 12/30/2024 SLD COUNTY/SR - ANNUAL PRINT COUNTY: ARMSTRONG

DIR: B TOTAL LEN: 11.723 MI.
LEFT MUN: COWANSHANNOCK T

DIST: 10-1 SR: 2005
RIGHT MUN: COWANSHANNOCK T

2 0 03058 0 01 0568+85 054014 FT
RED MILL RD
(SR2008 SEG 0150/3193) 0230/0000

2 0 03058 0 01 0553+00 052454 FT
KUNKLE RD
(T626) 0220/0000

BELL FLAT RD
(T471) 049130 FT
0200/2363

2 0 03058 0 01 0472+95 044607 FT
COLONIAL RD

5 0240/0000 LENGTH(AH 1261 BK 2463)

054014 FT

5 0230/0000 LENGTH(AH 2463 BK 1560)

052454 FT

5 0220/0000 LENGTH(AH 1560 BK 3324)

049130 FT 2 0 03058 0 01 0518+43
5 0210/0000 LENGTH(AH 3324 BK 2835)

0200/1747 WALNUT RD
(T469)

0200/0201 COWANSHANNOCK
046295 FT PLUMCREEK T
2 0 03058 0 01 0489+83
5 0200/0000 VILLAGE: MARGARET
LENGTH(AH 2835 BK 1688)

044607 FT ST PAUL RD
(T475)

EXTRACT DATE: 12/28/2024 ROADWAY MANAGEMENT SYSTEM PAGE NUMBER: 226
PRINT DATE: 12/30/2024 SLD COUNTY/SR - ANNUAL PRINT COUNTY: ARMSTRONG

DIR: B TOTAL LEN: 11.723 MI.
LEFT MUN: PLUMCREEK T

DIST: 10-1 SR: 2005
RIGHT MUN: PLUMCREEK T

(T614) 0190/0000 == 5 0190/0000 LENGTH(AH 1688 BK 2917)

041690 FT

5 041690 FT 2 0 03058 0 01 0442+77
5 0180/0000 LENGTH(AH 2917 BK 3091)

038599 FT

5 038599 FT 2 0 03058 0 01 0410+95
5 0170/0000 LENGTH(AH 3091 BK 2946)

035653 FT

5 035653 FT 2 0 03058 0 01 0381+49
5 0160/0000 LENGTH(AH 2946 BK 2453)

033200 FT

5 033200 FT 2 0 03058 0 01 0356+96
5 0150/0000 LENGTH(AH 2453 BK 2794)

==
0140/1425 SUNKEN VALLEY RD
(T373)

SR 0422
0140/0652 OP ID 03/0422/0434/1532

EXTRACT DATE: 12/28/2024 ROADWAY MANAGEMENT SYSTEM PAGE NUMBER: 225
PRINT DATE: 12/30/2024 SLD COUNTY/SR - ANNUAL PRINT COUNTY: ARMSTRONG

DIR: B TOTAL LEN: 11.723 MI. DIST: 10-1 SR: 2005
LEFT MUN: PLUMCREEK T RIGHT MUN: PLUMCREEK T

SR 2068 SH
(SR2068 SEG 0010/1729)
SR 2068 SH
(SR2068 SEG 0010/1729) 0140/0041
030406 FT

027806 FT

2 0 03058 0 00 0252+75 025063 FT
SELDOM SEEN RD
(T622) 0120/0000

PYRRA RD
(SR2020 SEG 0090/2521) 0110/0079
024053 FT

NC MARGARET RD
030406 FT 2 0 03058 0 01 0329+29
S 0140/0000 LENGTH(AH 2794 BK 2600)
0130/2293 BMSSEN 03/2005/0130/2274
2 0 03058 0 00 0302+90
TR CHERRY RUN
0130/2274 BMSBG 03/2005/0130/2274

027806 FT 2 0 03058 0 00 0280+18
S 0130/0000 LENGTH(AH 2600 BK 2743)

025063 FT

S 0120/0000 LENGTH(AH 2743 BK 1010)
0110/0980 BMSSEN 03/2005/0110/0967
2 0 03058 0 00 0252+39
B. CHERRY RUN
0110/0967 BMSBG 03/2005/0110/0967

0110/0033 BMSSEN 03/2005/0110/0000
024053 FT 2 0 03058 0 00 0238+11
CHERRY RUN

S 0110/0000 BMSBG 03/2005/0110/0000
LENGTH(AH 1010 BK 2734)

0100/0295 MUSKRAT SLIDE RD
(T674)

EXTRACT DATE: 12/28/2024 ROADWAY MANAGEMENT SYSTEM PAGE NUMBER: 224
PRINT DATE: 12/30/2024 SLD COUNTY/SR - ANNUAL PRINT COUNTY: ARMSTRONG

DIR: B TOTAL LEN: 11.723 MI. DIST: 10-1 SR: 2005
LEFT MUN: PLUMCREEK T RIGHT MUN: PLUMCREEK T

021319 FT

021319 FT 2 0 03058 0 00 0214+73
S 0100/0000 LENGTH(AH 2734 BK 2549)

018770 FT

018770 FT 2 0 03058 0 00 0189+20
SMITH RD
(T364)
S 0090/0000 LENGTH(AH 2549 BK 1263)

017507 FT

017507 FT 2 0 03058 0 00 0176+40
CHERRY RUN RD
(SR2024 SEG 0010/0000)
S 0080/0000 LENGTH(AH 1263 BK 2535)

WRIGHT RD
(T591)

0070/1746

==

014972 FT

014972 FT 2 0 03058 0 00 0151+05
S 0070/0000 LENGTH(AH 2535 BK 2228)

012744 FT

0060/0092 BMS EN 03/2005/0060/0000
2 0 03058 0 00 0128+72
NO UNDERPASS INFORMATION
0060/0001 BMSBG 03/2005/0060/0000
012744 FT 2 0 03058 0 00 0128+73
S 0060/0000 LENGTH(AH 2228 BK 2792)

0050/0772 CHERRY RUN HILL
(T518)
PLUMCREEK
0050/0520 BURRELL T

EXTRACT DATE: 12/28/2024 ROADWAY MANAGEMENT SYSTEM PAGE NUMBER: 223
PRINT DATE: 12/30/2024 SLD COUNTY/SR - ANNUAL PRINT COUNTY: ARMSTRONG

DIR: B TOTAL LEN: 11.723 MI. DIST: 10-1 SR: 2005
LEFT MUN: PLUMCREEK T RIGHT MUN: PLUMCREEK T

		<div>RBR</div>		0050/0065	BMS	EN	03/2005/0050/0000
	009952 FT	<div></div>		009952 FT	2 0	03058 0 00	0100+75
		<div>RBR</div>			P3		
		<div></div>			TRIBUTARY TO CHERRY RUN		
					BMSBG	03/2005/0050/0000	
				0050/0000	LENGTH(AH 2792 BK 2432)		
NORTH BRANCH RD (T640)	0040/1712	<div>=</div>					
	007520 FT			007520 FT	2 0	03058 0 00	0075+35
				0040/0000	LENGTH(AH 2432 BK 2391)		
2 0 03058 0 00 0051+35	005129 FT			005129 FT			
MURPHY HOLLOW RD (T601)	0030/0000	<div>=</div>		0030/0000	LENGTH(AH 2391 BK 2611)		
	002518 FT			002518 FT	2 0	03058 0 00	0025+18
				0020/0000	LENGTH(AH 2611 BK 2518)		
	000000 FT			000000 FT	2 0	03058 0 00	0000+00
		<div></div>			VILLAGE: BRICK CHURCH		
					NC CHERRY RUN RD		
					GARRETT'S RUN RD		
					(SR2025 SEG 0170/0087)		
					MFC BEGIN = D		
				0010/0000	LENGTH(AH 2518 BK 0000)		

EXTRACT DATE: 12/28/2024 ROADWAY MANAGEMENT SYSTEM PAGE NUMBER: 222
PRINT DATE: 12/30/2024 SLD COUNTY/SR - ANNUAL PRINT COUNTY: ARMSTRONG
DIR: B TOTAL LEN: 2.628 MI. DIST: 10-1 SR: 2004
LEFT MUN: PLUMCREEK T RIGHT MUN: PLUMCREEK T

013878 FT

013878 FT AH-INDIANA (32)
INTER-AHD COPPER VALLEY RD
0050/1636 (SR4009 SEG 0010/0000)

012242 FT

012242 FT 2 0 03057 0 01 0133+56
AIKINS RD
(T700)
S 0050/0000 LENGTH(AH 1636 BK 3616)

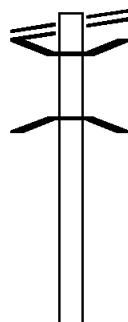
EXTRACT DATE: 12/28/2024 ROADWAY MANAGEMENT SYSTEM PAGE NUMBER: 221
PRINT DATE: 12/30/2024 SLD COUNTY/SR - ANNUAL PRINT COUNTY: ARMSTRONG

DIR: B TOTAL LEN: 2.628 MI. DIST: 10-1 SR: 2004
LEFT MUN: PLUMCREEK T RIGHT MUN: PLUMCREEK T

	008626 FT	==	008626 FT	2 0 03057 0 01 0097+40 BARKS HILL RD (T666)
		==	0040/0000	LENGTH(AH 3616 BK 2757)
MILBY RD (T702)	0030/0681	==		
2 0 03057 0 01 0069+64	005869 FT	==	0030/0085	ROSEBUD MINING COMPANY (PRDR)
PRUGH RD (T704)	0030/0000	==	005869 FT	
		==	0030/0000	LENGTH(AH 2757 BK 3262)
THOMAS RD (T688)	0020/1501	==		
	002607 FT		0020/0053	BMS EN 03/2004/0020/0000
			002607 FT	2 0 03057 0 01 0037+34 MILLER RUN
			0020/0000	BMSBG 03/2004/0020/0000
				LENGTH(AH 3262 BK 2607)
		==	0010/1892	PETERMAN HILL RD (T689)
	000000 FT		000000 FT	2 0 03057 0 00 0000+00
			NC CO	PPER VALLEY RD
				SR 0210 SH
				(SR0210 SEG 0150/2119)
				MFC BEGIN = E
			0010/0000	LENGTH(AH 2607 BK 0000)

EXTRACT DATE: 12/28/2024 ROADWAY MANAGEMENT SYSTEM PAGE NUMBER: 220
PRINT DATE: 12/30/2024 SLD COUNTY/SR - ANNUAL PRINT COUNTY: ARMSTRONG
DIR: B TOTAL LEN: 6.956 MI. DIST: 10-1 SR: 2003
LEFT MUN: COWANSHANNOCK T RIGHT MUN: COWANSHANNOCK T

MARGARET RD 036730 FT
(SR2005 SEG 0240/0000) 0180/3038



036730 FT MARGARET RD
0180/3038 (SR2005 SEG 0240/0000)
0180/2807 BMS EN 03/2003/0180/2775
2 0 03066 0 00 0387+66
HUSKINS RUN
0180/2775 BMSBG 03/2003/0180/2775

EXTRACT DATE: 12/28/2024 ROADWAY MANAGEMENT SYSTEM PAGE NUMBER: 219
PRINT DATE: 12/30/2024 SLD COUNTY/SR - ANNUAL PRINT COUNTY: ARMSTRONG

DIR: B TOTAL LEN: 6.956 MI. DIST: 10-1 SR: 2003
LEFT MUN: COWANSHANNOCK T RIGHT MUN: COWANSHANNOCK T

033692 FT

033692 FT 2 0 03066 0 00 0359+73
S 0180/0000 LENGTH(AH 3038 BK 2829)

0170/1525 TIPPLE ALLEY RD
(T654)
TR HUSKINS RUN
STRUCTURE LENGTH 10 FT
0170/1456 BMSID 03/2003/0170/1456

030863 FT

030863 FT 2 0 03066 0 00 0331+78
SR 2006 SH
S 0170/0000 (SR2006 SEG 0010/0000)
LENGTH(AH 2829 BK 3060)

CHURCH RD
(T652)

0160/2952

PLUM RD
(T670)

0160/0291
027803 FT

027803 FT 2 0 03066 0 00 0301+08
S 0160/0000 LENGTH(AH 3060 BK 2132)

0150/1454 BROWN RD
(T473)

025671 FT

025671 FT 2 0 03066 0 00 0279+63
S 0150/0000 LENGTH(AH 2132 BK 2235)

CREEK RD
(T475)

0140/0517
023436 FT

023436 FT 2 0 03066 0 00 0257+43
COWANSHANNOCK
S 0140/0000 PLUMCREEK T
LENGTH(AH 2235 BK 2413)

EXTRACT DATE: 12/28/2024 ROADWAY MANAGEMENT SYSTEM PAGE NUMBER: 218
PRINT DATE: 12/30/2024 SLD COUNTY/SR - ANNUAL PRINT COUNTY: ARMSTRONG

DIR: B TOTAL LEN: 6.956 MI. DIST: 10-1 SR: 2003
LEFT MUN: PLUMCREEK T RIGHT MUN: PLUMCREEK T

2 0 03066 0 00 0233+38 021023 FT
WILHELM RD
(T665) 0130/0000

==

==

==

2 0 03066 0 00 0207+28 018414 FT
TOM BIC RD
(T467) 0120/0000

==

015164 FT

2 0 03066 0 00 0146+29 012302 FT
SUNKEN VALLEY RD
(T373) 0100/0000

==

010648 FT

021023 FT

5 0130/0000 LENGTH(AH 2413 BK 2609)
POWERS CROSS RD
0120/2522 (T669)

0120/1728 REEFER HOLLOW RD
(T678)

018414 FT

5 0120/0000 LENGTH(AH 2609 BK 3250)

015164 FT 2 0 03066 0 00 0174+78
5 0110/0000 LENGTH(AH 3250 BK 2862)

012302 FT

5 0100/0000 LENGTH(AH 2862 BK 1654)

010648 FT 2 0 03066 0 00 0129+75
5 0090/0000 LENGTH(AH 1654 BK 1555)

EXTRACT DATE: 12/28/2024 ROADWAY MANAGEMENT SYSTEM PAGE NUMBER: 217
PRINT DATE: 12/30/2024 SLD COUNTY/SR - ANNUAL PRINT COUNTY: ARMSTRONG

DIR: B TOTAL LEN: 6.956 MI.
LEFT MUN: PLUMCREEK T

DIST: 10-1 SR: 2003
RIGHT MUN: PLUMCREEK T

2 0 03066 0 00 0114+00 009093 FT
CRIBBS RD
(T375) 0080/0000

005749 FT

002676 FT

001187 FT

000000 FT

0080/0448 BMS EN 03/2003/0080/0426
2 0 03066 0 00 0118+54
TRIB CESSNA RUN

0080/0426 BMSBG 03/2003/0080/0426
009093 FT

5 0080/0000 LENGTH(AH 1555 BK 3344)

005749 FT 2 0 03066 0 00 0080+50

SR 2001 SH
5 0070/0000 (SR2001 SEG 0010/0000)
LENGTH(AH 3344 BK 3073)

002676 FT 2 0 03066 0 00 0049+85

5 0060/0000 LENGTH(AH 3073 BK 1489)

0050/0603 BMS EN 03/2003/0050/0585
2 0 03066 0 00 0040+86

0050/0585 CESSNA RUN
001187 FT BMSBG 03/2003/0050/0585
2 0 03066 0 00 0035+01

GASTOWN RD
(T722)
5 0050/0000 LENGTH(AH 1489 BK 1187)

000000 FT 2 0 03066 0 00 0019+49

VILLAGE: GASTOWN
NC SR 2003 SH

SR 0210 SH
(SR0210 SEG 0120/0278)
MFC BEGIN = D
5 0030/0000 LENGTH(AH 1187 BK 0000)

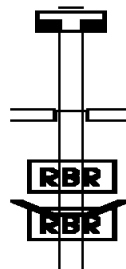
EXTRACT DATE: 12/28/2024 ROADWAY MANAGEMENT SYSTEM PAGE NUMBER: 216
PRINT DATE: 12/30/2024 SLD COUNTY/SR - ANNUAL PRINT COUNTY: ARMSTRONG

DIR: B TOTAL LEN: 1.778 MI. DIST: 10-1 SR: 2002
LEFT MUN: ATWOOD B RIGHT MUN: ATWOOD B

009388 FT	009388 FT	AH-INDIANA (32)
	INTER-AHD	COPPER VALLEY RD
	0034/3130	(SR4009 SEG 0080/3465)
		FISHER RD
	0034/2545	(BORO)
006258 FT	006258 FT	2 0 03063 0 00 0030+50
		HOLLOW RD
		(BORO)
	5 0034/0000	LENGTH(AH 3130 BK 2637)
2 0 03063 0 00 0054+02 ATWOOD SUGAR RUN RD (BORO)	003621 FT	
	0030/0000	
	5 0030/0000	LENGTH(AH 2637 BK 1533)
002088 FT	002088 FT	2 0 03063 0 00 0072+87
		JEFFERSON ST
		(BORO)
	5 0020/0000	LENGTH(AH 1533 BK 2088)
000000 FT	000000 FT	2 0 03063 0 00 0093+67
	NC IN	INDIANA ST
		SR 0210 SH
		(SR0210 SEG 0220/0000)
		MFC BEGIN = D
	5 0010/0000	LENGTH(AH 2088 BK 0000)

EXTRACT DATE: 12/28/2024 ROADWAY MANAGEMENT SYSTEM PAGE NUMBER: 215
PRINT DATE: 12/30/2024 SLD COUNTY/SR - ANNUAL PRINT COUNTY: ARMSTRONG
DIR: B TOTAL LEN: 6.289 MI. DIST: 10-1 SR: 2001
LEFT MUN: RURAL VALLEY B RIGHT MUN: RURAL VALLEY B

033204 FT



033204 FT
7150/0000 LENGTH(AH 0665 BK 2431)
INTER-AHD WATER ST
(BORO)
SR 0085 SH
0140/2431 (SR0085 SEG 0200/1527)

0140/2286 BMSEN 03/2001/0140/2192
2 0 03065 0 00 0155+61
P3

DIST: 10-1 SR: 2001
RIGHT MUN: RURAL VALLEY B

022904 FT

EXTRACT DATE: 12/28/2024 ROADWAY MANAGEMENT SYSTEM PAGE NUMBER: 213
PRINT DATE: 12/30/2024 SLD COUNTY/SR - ANNUAL PRINT COUNTY: ARMSTRONG

DIR: B TOTAL LEN: 6.289 MI. DIST: 10-1 SR: 2001
LEFT MUN: COWANSHANNOCK T RIGHT MUN: COWANSHANNOCK T

(SR2006 SEG 0030/2682)
POWERS CROSSROAD RD
(T668)

0100/0000

W

0100/0000 LENGTH(AH 3381 BK 2624)
RIDGE RD
0090/2081 (T671)

020280 FT

020280 FT 2 0 03169 0 00 0202+30
REEFER COVE RD
(T477)

0090/0000 LENGTH(AH 2624 BK 2287)

017993 FT

017993 FT 2 0 03169 0 00 0179+78
0080/0000 LENGTH(AH 2287 BK 1748)

2 0 03169 0 00 0162+30 016245 FT
VALLEY RD
(T344)

0070/0000

W

016245 FT
0070/0000 LENGTH(AH 1748 BK 2974)

013271 FT

013271 FT 2 0 03169 0 00 0132+56
0060/0000 LENGTH(AH 2974 BK 3249)
COWANSHANNOCK
0050/3091 PLUMCREEK T

EXTRACT DATE: 12/28/2024 ROADWAY MANAGEMENT SYSTEM PAGE NUMBER: 212
PRINT DATE: 12/30/2024 SLD COUNTY/SR - ANNUAL PRINT COUNTY: ARMSTRONG

DIR: B TOTAL LEN: 6.289 MI. DIST: 10-1 SR: 2001
LEFT MUN: COWANSHANNOCK T RIGHT MUN: COWANSHANNOCK T

010022 FT

010022 FT 2 0 03169 0 00 0099+84
S 0050/0000 LENGTH(AH 3249 BK 2466)

007556 FT

007556 FT 2 0 03169 0 00 0075+18
S 0040/0000 LENGTH(AH 2466 BK 2490)

005066 FT

005066 FT 2 0 03169 0 00 0050+28
S 0030/0000 LENGTH(AH 2490 BK 2166)

002900 FT

0020/0014 BMS EN 03/2001/0020/0000
002900 FT 2 0 03169 0 00 0028+94
CESSNA RUN
S 0020/0000 BMSBG 03/2001/0020/0000
LENGTH(AH 2166 BK 2900)

REEFER HOLLOW RD
(T678)

0010/2844

0010/0935 BMS EN 03/2001/0010/0920
0 0 00000 0 00 0000+00
TR PLUM CREEK
0010/0920 BMSBG 03/2001/0010/0920

000000 FT

000000 FT 2 0 03169 0 00 0000+00
NC SR 2001 SH
SR 2003 SH
(SR2003 SEG 0070/0000)
MFC BEGIN = E
S 0010/0000 LENGTH(AH 2900 BK 0000)

EXTRACT DATE: 12/28/2024

PRINT DATE: 12/30/2024

ROADWAY MANAGEMENT SYSTEM

SLD COUNTY/SR - ANNUAL PRINT

PAGE NUMBER: 211

COUNTY: ARMSTRONG

DIR: E

TOTAL LEN: 2.142 MI.

DIST: 10-1

SR: 1422

LEFT MUN: MANOR T

RIGHT MUN: MANOR T

	011298 FT		011310 FT	
			INTER-AHD	BENJAMIN FRANKLIN RD
TO 8014/0510 SH			0080/1475	(SR0422 SEG 0246/0000)
(CONN)	0080/1454			
				RAMP C-1 RD
				(SR8014 SEG 0510/0000)
				SR 8014 SH
				(SR8014 SEG 0500/2227)
				HAWK HOLLOW RD
FROM 8014/0500 SH			0080/1222	(T526)
(CONN)	0080/1147			
				SIGN: 2 CHORD TRUSS
			0080/0845	BMSID 03/1422/0080/0845
1 0 00067 0 01 0061+00	009823 FT		009835 FT	
INDIAN HILLS RD				
(T536)	0080/0000		5 0080/0000	LENGTH(AH 1475 BK 2355)
GOOD TIRE SERVICE DR	0070/2180		0070/2180	(APRA) GOOD TIRE SERVIC
(PRDR)				
LC TO DAIRY WY				BLANEY RD
(CONN)	0070/1561		0070/1399	(T539)
DAIRY WY	0070/1399			BUFFINGTON DR
(T215)				(T771)
			0070/0868	
			0070/0792	LC TO BUFFINGTON DR
				(CONN)
	007468 FT		007480 FT	1 0 00067 0 01 0035+31
MILLENIUM DR			5 0070/0000	LENGTH(AH 2355 BK 0981)
(T210)	0060/0658			
TRUCK STOP RD				

EXTRACT DATE: 12/28/2024 ROADWAY MANAGEMENT SYSTEM PAGE NUMBER: 210
PRINT DATE: 12/30/2024 SLD COUNTY/SR - ANNUAL PRINT COUNTY: ARMSTRONG

DIR: E TOTAL LEN: 2.142 MI. DIST: 10-1 SR: 1422
LEFT MUN: MANOR T RIGHT MUN: MANOR T

(SR9401 SEG 0010/0000) 0060/0026
006487 FT

TRUCK STOP RD
(SR9401 SEG 0010/0592) 0050/0863

1 0 00067 0 01 0010+74 005058 FT
TRUCK ESCAPE RAMP RD
(SR9301 SEG 0010/0000) 0050/0000
INDIANA RD
(T498) 0040/0696

TO 1040/0010 SH
(CONN) 0040/0225
1 0 00067 0 00 0000+00 003973 FT
S WATER ST
(SR1040 SEG 0010/0000)
HILL ST
(SR2011 SEG 0060/1113) 0040/0000
003187 FT

1 0 00203 0 03 0831+80 002392 FT
SIGN: 3 CHORD TRUSS
BMSID 03/1422/0020/0000
LENGTH(AH 0795 BK 2392) 0021/0000

RAMP RD
(SR8008 SEG 0510/0000) 0013/1949

SR8008
OP ID 03/8008/0510/1135 0013/0857
RAMP A RD
(SR8008 SEG 0250/1375) 0013/0280
SIGN: 3 CHORD TRUSS
BMSID 03/1422/0012/0030 0013/0030
1 0 00203 0 03 0811+64 000000 FT
NC MAIN ST
SR 0066 SH INTER-BK
(SR0066 SEG 0431/1336)
MFC BEGIN = C
LENGTH(AH 2392 BK 0000) 0013/0000

006499 FT 1 0 00067 0 01 0024+72
0060/0000 LENGTH(AH 0981 BK 1429)

005070 FT
0050/0000 LENGTH(AH 1429 BK 1085)

SIGN: 3 CHORD TRUSS
0040/0402 BMSID 03/1422/0040/0402
FROM 1422/0030 SH
0040/0229 (CONN)

003985 FT
NC INDIANA RD

MFC BEGIN = B
0040/0000 LENGTH(AH 1085 BK 0786)
TO 1422/0040 SH
(CONN)
0030/0555
003199 FT 1 0 00203 0 03 0837+73
MFC BEGIN = C
0030/0000 LENGTH(AH 0786 BK 0802)

002397 FT 1 0 00203 0 03 0827+84
SIGN: 3 CHORD TRUSS
BMSID 03/1422/0020/0000
0020/0000 LENGTH(AH 0802 BK 2397)

SR 8008 SH
0012/1512 (SR8008 SEG 0500/1858)

SR8008
0012/0859 OP ID 03/8008/0510/1135
RAMP B RD
0012/0310 (SR8008 SEG 0520/0000)
SIGN: 3 CHORD TRUSS
0012/0030 BMSID 03/1422/0012/0030
000000 FT 1 0 00203 0 03 0811+64
NC MAIN ST
INTER-BK SR 0066 SH
(SR0066 SEG 0430/1336)
MFC BEGIN = C
0012/0000 LENGTH(AH 2397 BK 0000)

EXTRACT DATE: 12/28/2024 ROADWAY MANAGEMENT SYSTEM PAGE NUMBER: 209
PRINT DATE: 12/30/2024 SLD COUNTY/SR - ANNUAL PRINT COUNTY: ARMSTRONG
DIR: B TOTAL LEN: .000 MI. DIST: 10-1 SR: 1043
LEFT MUN: COWANSHANNOCK T RIGHT MUN: COWANSHANNOCK T

000000 FT
000000 FT



000000 FT
7020/0000 LENGTH(AH 1480 BK 3775)
000000 FT
7010/0000 LENGTH(AH 3775 BK 0000)

EXTRACT DATE: 12/28/2024 ROADWAY MANAGEMENT SYSTEM PAGE NUMBER: 208
PRINT DATE: 12/30/2024 SLD COUNTY/SR - ANNUAL PRINT COUNTY: ARMSTRONG

DIR: B TOTAL LEN: 2.630 MI. DIST: 10-1 SR: 1042
LEFT MUN: COWANSHANNOCK T RIGHT MUN: COWANSHANNOCK T

013888 FT

013888 FT SR 0839 SH
0090/1214 (SR0839 SEG 0010/0199)

012674 FT

012674 FT 1 0 00189 3 00 0767+24
S 0090/0000 LENGTH(AH 1214 BK 3577)

009097 FT

0080/0661 SECOND ST
(T768)
009097 FT 1 0 00189 3 00 0731+00
VILLAGE: NUMINE
CENTER ST
(T743)
S 0080/0000 LENGTH(AH 3577 BK 2835)

SGRO'S RD
(T746)

0070/1746

0070/1766 THIRD ST
(T766)

1 0 00189 3 00 0702+15 006262 FT
POWDER HOUSE RD
(T744) 0070/0000

006262 FT WHITE OAK RD
(T690)
S 0070/0000 LENGTH(AH 2835 BK 1755)

004507 FT

0060/0212 BMS EN 03/1042/0060/0198
1 0 00189 3 00 0686+77
CRAIGS RUN
0060/0198 BMSBG 03/1042/0060/0198
004507 FT 1 0 00189 3 00 0684+65
S 0060/0000 LENGTH(AH 1755 BK 2330)
COWANSHANNOCK
0050/2027 RURAL VALLEY B
NC CLEARFIELD PK

EXTRACT DATE: 12/28/2024 ROADWAY MANAGEMENT SYSTEM PAGE NUMBER: 207
PRINT DATE: 12/30/2024 SLD COUNTY/SR - ANNUAL PRINT COUNTY: ARMSTRONG

DIR: B TOTAL LEN: 2.630 MI. DIST: 10-1 SR: 1042
LEFT MUN: RURAL VALLEY B RIGHT MUN: RURAL VALLEY B

1 0 00189 3 00 0661+40 002177 FT
WASHINGTON AV
(SR1039 SEG 0010/0000) 0050/0000
002177 FT

002158 FT

002158 FT

002158 FT

002158 FT

SECOND ST
(T763) 0020/1302

SECOND ST
(T763) 0020/0642
SR 1037 SH
(SR1037 SEG 0010/0000) 0020/0098
000241 FT

TO 0085/0170 SH
(CONN) 0010/0124
000000 FT

INTER-BK MAIN ST
002177 FT (BORO)
MFC BEGIN = E
5 0050/0000 LENGTH(AH 2330 BK 0386)
002177 FT
7044/0000 LENGTH(AH 0386 BK 0019)
INTER-AHD MAIN ST
0040/0019 (BORO)
002158 FT 1 0 00189 3 00 0657+35

INTER-BK MAIN ST
(BORO)
MFC BEGIN = D
5 0040/0000 LENGTH(AH 0019 BK 3235)
002158 FT
7040/0000 LENGTH(AH 3235 BK 2606)
002158 FT
7030/0000 LENGTH(AH 2606 BK 0723)
002158 FT
7020/0000 LENGTH(AH 0723 BK 1917)
INTER-AHD MAIN ST

0020/1917 COWANSHANNOCK T

0020/0642 NORTH AV
(T761)
000241 FT 1 0 00189 3 00 0579+95
VILLAGE: YATESBORO
5 0020/0000 LENGTH(AH 1917 BK 0241)

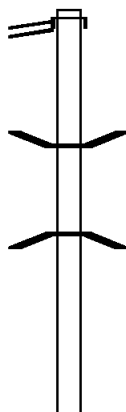
000000 FT 1 0 00189 3 00 0578+58
NC MA IN ST
SR 0085 SH
(SR0085 SEG 0170/1843)
MFC BEGIN = E
5 0010/0000 LENGTH(AH 0241 BK 0000)

EXTRACT DATE: 12/28/2024 ROADWAY MANAGEMENT SYSTEM PAGE NUMBER: 206
 PRINT DATE: 12/30/2024 SLD COUNTY/SR - ANNUAL PRINT COUNTY: ARMSTRONG
 DIR: B TOTAL LEN: 2.707 MI. DIST: 10-1 SR: 1041
 LEFT MUN: WAYNE T RIGHT MUN: WAYNE T

SR 1020 SH
 (SR1020 SEG 0080/2038) 014294 FT
 0070/1617

012677 FT

010411 FT



014294 FT
 INTER-AHD SR 1020 SH
 0070/1617 (SR1020 SEG 0080/2038)

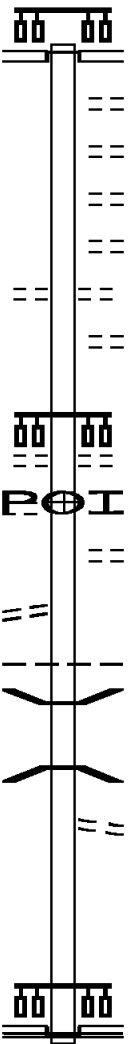
0070/0013 BMS EN 03/1041/0070/0000
 012677 FT 2 0 03076 0 00 0168+34
 B. PINE CREEK
 BMSBG 03/1041/0070/0000
 0070/0000 LENGTH(AH 1617 BK 2266)

010411 FT 2 0 03076 0 00 0145+34

DIR: B	TOTAL LEN: 2.707 MI.	DIST: 10-1	SR: 1041
LEFT MUN: WAYNE T		RIGHT MUN: WAYNE T	
		0060/0000	LENGTH(AH 2266 BK 2570)
007841 FT		007841 FT	2 0 03076 0 00 0119+30
			RUSSELL RD
	==	0050/0000	LENGTH(AH 2570 BK 2271)
005570 FT		005570 FT	2 0 03076 0 00 0096+55
		0040/0000	LENGTH(AH 2271 BK 2190)
003380 FT		003380 FT	2 0 03076 0 00 0074+65
		0030/0000	LENGTH(AH 2190 BK 2393)
	---	0020/2230	WAYNE
			COWANSHANNOCK T
	==	0020/0985	LOGAN RD
			(T549)
000987 FT		000987 FT	
0020/0000	==	0020/0000	LENGTH(AH 2393 BK 0987)
000000 FT		000000 FT	2 0 03076 0 00 0040+70
		NC SR	1041 SH
			SR 1028 SH
		INTER-BK	SR 1028 SEG 0240/0000
			SR 1028 SH
			SR 1028 SEG 0240/0000
			MFC BEGIN = E
		0010/0000	LENGTH(AH 0987 BK 0000)

EXTRACT DATE: 12/28/2024 ROADWAY MANAGEMENT SYSTEM PAGE NUMBER: 204
PRINT DATE: 12/30/2024 SLD COUNTY/SR - ANNUAL PRINT COUNTY: ARMSTRONG

DIR: B TOTAL LEN: .665 MI. DIST: 10-1 SR: 1040
LEFT MUN: KITTANNING B RIGHT MUN: KITTANNING B

	003513 FT		003513 FT	INTER-AHD	WATER ST (BORO) MARKET ST (SR1038 SEG 0060/1152)
BUTLER RD (SR1038 SEG 0060/1152)	0020/1831		0020/1831		BORO AL (BORO) BORO AL (BORO) JACOB ST (BORO) DIAMOND WY (BORO) MULBERRY ST (BORO) BORO AL (BORO) 1 0 00203 0 03 0847+42 WALNUT ST (BORO)
	001682 FT		001682 FT		
GOOD TIRE SERVICE (PRDR)	0010/1617		0010/1617	5 0020/0000	LENGTH(AH 1831 BK 1682)
WATER ST (BORO)	0010/1284		0010/1479		(APRA) GOOD TIRE SERVIC WILLOW ST (BORO)
	000000 FT		0010/0596		KITTANNING MANOR T BMSBN 03/1040/0010/0448 1 0 00203 0 03 0842+85 S JEFFERSON ST 0010/0448 BMSBG 03/1040/0010/0448 FROM 1422/0040 SH 0010/0198 (CONN) 000000 FT 1 0 00203 0 03 0842+85 NC WA
HILL ST (SR2011 SEG 0060/1113)	0010/0000		0010/0565	INTER-BK	MAIN ST (SR1422 SEG 0040/0000) MFC BEGIN = B 5 0010/0000 LENGTH(AH 1682 BK 0000)

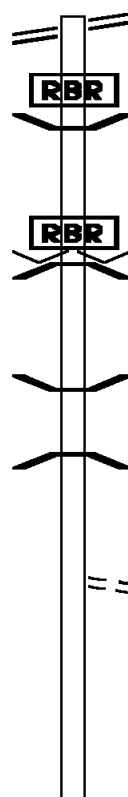
EXTRACT DATE: 12/28/2024 ROADWAY MANAGEMENT SYSTEM PAGE NUMBER: 203
PRINT DATE: 12/30/2024 SLD COUNTY/SR - ANNUAL PRINT COUNTY: ARMSTRONG

DIR: B TOTAL LEN: 2.759 MI. DIST: 10-1 SR: 1039
LEFT MUN: COWANSHANNOCK T RIGHT MUN: COWANSHANNOCK T

SR 1028 SH 014569 FT
(SR1028 SEG 0220/0000) 0060/0582

013987 FT

011428 FT



014569 FT SR 1028 SH
0060/0582 (SR1028 SEG 0220/0000)

0060/0026 BMS EN 03/1039/0060/0000
013987 FT 2 0 03073 0 01 0142+59
P3

VILLAGE: BRYAN
TR S FRK PINE CR
BMSBG 03/1039/0060/0000
S 0060/0000 LENGTH(AH 0582 BK 2559)

0050/0780 BMS EN 03/1039/0050/0760
2 0 03073 0 01 0123+88
S BR S FORK PINE CREEK
0050/0760 BMSBG 03/1039/0050/0760

011428 FT 2 0 03073 0 01 0116+55
BUCKTAIL RD
(T747)

S 0050/0000 LENGTH(AH 2559 BK 3773)

EXTRACT DATE: 12/28/2024 ROADWAY MANAGEMENT SYSTEM PAGE NUMBER: 202
PRINT DATE: 12/30/2024 SLD COUNTY/SR - ANNUAL PRINT COUNTY: ARMSTRONG

DIR: B TOTAL LEN: 2.759 MI. DIST: 10-1 SR: 1039
LEFT MUN: COWANSHANNOCK T RIGHT MUN: COWANSHANNOCK T

	007655 FT	==	007655 FT	2 0 03073 0 01 0078+75 POWDER HOUSE RD (T744)
		==	0040/0000	LENGTH(AH 3773 BK 1866)
	005789 FT		005789 FT	2 0 03073 0 01 0059+96 NC SR 1039 SH
		--	0030/0000	COWANSHANNOCK RURAL VALLEY B LENGTH(AH 1866 BK 2281)
HOLLOW RD (BORO)	0020/0024	==	0020/0015	BMS EN 03/1039/0020/0000
	003508 FT		003508 FT	2 0 03073 0 00 0035+39 TR CRAIGS RUN
			0020/0000	BMSBG 03/1039/0020/0000 LENGTH(AH 2281 BK 3508)
CRAIG RUN RD (BORO)	0010/0714	==		
E FIRST ST (BORO)	0010/0482	==		
BORO AL (BORO)	0010/0298	==		
	000000 FT		000000 FT	2 0 03073 0 00 0000+00 VILLAGE: BRYAN
				NC WASHINGTON AV
MAIN ST (BORO)	0010/0000	==	0010/0000	MAIN ST (SR1042 SEG 0050/0000) MFC BEGIN = D LENGTH(AH 3508 BK 0000)

EXTRACT DATE: 12/28/2024 ROADWAY MANAGEMENT SYSTEM PAGE NUMBER: 201
PRINT DATE: 12/30/2024 SLD COUNTY/SR - ANNUAL PRINT COUNTY: ARMSTRONG
DIR: B TOTAL LEN: 3.696 MI. DIST: 10-1 SR: 1038
LEFT MUN: RAYBURN T RIGHT MUN: RAYBURN T

019515 FT



019515 FT
INTER-AHD SR 0085 SH
(SR0085 SEG 0010/0000)

EXTRACT DATE: 12/28/2024 ROADWAY MANAGEMENT SYSTEM PAGE NUMBER: 200
PRINT DATE: 12/30/2024 SLD COUNTY/SR - ANNUAL PRINT COUNTY: ARMSTRONG

DIR: B TOTAL LEN: 3.696 MI. DIST: 10-1 SR: 1038
LEFT MUN: RAYBURN T RIGHT MUN: RAYBURN T

FROM 0028/0280 SH
(CONN) 0130/0733

1 0 00189 0 00 0098+88 018668 FT
STOVER RD
(T682) 0130/0000

016535 FT

014320 FT

011900 FT

010082 FT

00 00

==

==

==

==

==

==

==

==

==

SR 0028 SH
(SR0028 SEG 0280/0000)

0130/0847
0130/0733 TO 0028/0257 SH
(CONN)
MILLENNIUM DR
(T210)

0130/0336
018668 FT
NC SR 1038 SH
0130/0000 LENGTH(AH 0847 BK 2133)

0120/0112 LC FOR VALLEY VIEW DR
(CONN)

016535 FT 1 0 00189 0 00 0078+70
VALLEY VIEW DR
(T820)
0120/0000 LENGTH(AH 2133 BK 2215)

014320 FT 1 0 00189 0 00 0058+08
PENN BL
(T557)

0110/0000 LENGTH(AH 2215 BK 2420)

011900 FT 1 0 00189 0 00 0032+18
NC CL EARFIELD PK

0100/0000 LENGTH(AH 2420 BK 1818)
KEYSTONE BL
(T551)

0090/0500 SECOND ST
(T504)

010082 FT 1 0 00189 0 00 0013+80
RAYBURN
KITTANNING B
0090/0000 LENGTH(AH 1818 BK 1356)

DIR: B TOTAL LEN: 3.696 MI. DIST: 10-1 SR: 1038
LEFT MUN: KITTANNING B RIGHT MUN: KITTANNING B

OAK AV
(SR1033 SEG 0010/0000) 0080/0599
008726 FT

TEMPLETON WY
(BORO) 0070/0286
007597 FT

WATER ST
(BORO) 0060/1152

TARRTOWN RD
(SR4023 SEG 0010/0000) 0060/0000
FROM 4023/0010 SH 0050/0684
(CONN)
PINE HILL RD
(SR4025 SEG 0010/0000) 0050/0487

008726 FT 1 0 00189 0 00 0000+00
S 0080/0000 LENGTH(AH 1356 BK 1129)
GRANT AV
(BORO)
0070/0817
0070/0617 BORO AL
(BORO)
MCKEAN ST
(BORO)
0070/0413
BORO AL
(BORO)
0070/0206 1 0 00251 0 00 0011+19
007597 FT JEFFERSON ST
(BORO)
S 0070/0000 LENGTH(AH 1129 BK 1566)
BORO AL
(BORO)
0060/1361 NC MARKET ST
WATER ST
(SR1040 SEG 0020/1831)
0060/1152 MFC BEGIN = C
0060/1029 BMS EN 03/1038/0060/0080
KITTANNING
RAYBURN T
RAYBURN
0060/0474 EAST FRANKLIN T
1 0 00251 0 00 0026+04
ALLEGHENY RIVER
0060/0080 BMSBG 03/1038/0060/0080
EAST FRANKLIN
0060/0079 KITTANNING B
006031 FT 1 0 00251 0 00 0026+97
ALLEGHENY AV
(BORO)
KITTANNING
APPLEWOLD B
S 0060/0000 LENGTH(AH 1566 BK 0864)
0050/0681 BMS EN 03/1038/0050/0010
APPLEWOLD
0050/0487 EAST FRANKLIN T

EXTRACT DATE: 12/28/2024 ROADWAY MANAGEMENT SYSTEM PAGE NUMBER: 198
PRINT DATE: 12/30/2024 SLD COUNTY/SR - ANNUAL PRINT COUNTY: ARMSTRONG

DIR: B TOTAL LEN: 3.696 MI.
LEFT MUN: APPLEWOLD B

DIST: 10-1 SR: 1038
RIGHT MUN: APPLEWOLD B

	005167 FT		005167 FT	1 0 00251 0 00 0034+13 BUFFALO & PITTSBURGH RR BMSBG 03/1038/0050/0010
			5 0050/0000	LENGTH(AH 0864 BK 1119)
	004048 FT		004048 FT	1 0 00251 0 00 0046+70 EAST FRANKLIN
HARRISON ST (BORO)			5 0040/0000	WEST KITTANNING B LENGTH(AH 1119 BK 1310)
	0030/1141		0030/1141	FERNE DR (BORO)
CLEVELAND ST ET (BORO)			0030/0959	HARRISON ST (BORO)
	0030/0581			
	002738 FT		002738 FT	1 0 00251 0 00 0061+71 LENGTH(AH 1310 BK 1019)
			5 0030/0000	LINDE ST (SR3003 SEG 0010/3242)
ARTHUR ST (BORO)			0020/1019	WEST KITTANNING EAST FRANKLIN T
	0020/1019		0020/0852	
1 0 00251 0 00 0069+89 FIRST AV (BORO)	001719 FT		001719 FT	EAST FRANKLIN WEST KITTANNING B
	0020/0000		5 0020/0000	LENGTH(AH 1019 BK 1132) PONY FARM RD (SR3005 SEG 0090/2828)
			0014/0788	BRIAR HILL RD (T759)
SOUTHERN AV (BORO)			0014/0586	
	0014/0507			
	000587 FT		000587 FT	1 0 00251 0 00 0084+30 WEST KITTANNING EAST FRANKLIN T
			5 0014/0000	LENGTH(AH 1132 BK 0587) TR ALLEGHENY RIVER STRUCTURE LENGTH 22 FT
	000000 FT		0012/0075	BMSID 03/1038/0012/0075
			000000 FT	0 0 00000 0 00 0000+00 NIXON ST (BORO)
				NC BUTLER RD
BUTLER RD (SR0268 SEG 0014/0000)	0012/0000		INTER-BK	FRANKLIN HILL RD (SR0268 SEG 0014/0000)
			5 0012/0000	MFC BEGIN = B LENGTH(AH 0587 BK 0000)

EXTRACT DATE: 12/28/2024 ROADWAY MANAGEMENT SYSTEM PAGE NUMBER: 197
PRINT DATE: 12/30/2024 SLD COUNTY/SR - ANNUAL PRINT COUNTY: ARMSTRONG
DIR: B TOTAL LEN: 7.029 MI. DIST: 10-1 SR: 1037
LEFT MUN: WAYNE T RIGHT MUN: WAYNE T

037115 FT

037115 FT
INTER-AHD ANGUS RD
(T636)
SR 1018 SH
0130/2423 (SR1018 SEG 0070/0000)

034692 FT

034692 FT 2 0 03073 0 01 0389+55
HARRIS RD
(T776)
S 0130/0000 LENGTH(AH 2423 BK 2720)

EXTRACT DATE: 12/28/2024 ROADWAY MANAGEMENT SYSTEM PAGE NUMBER: 196
PRINT DATE: 12/30/2024 SLD COUNTY/SR - ANNUAL PRINT COUNTY: ARMSTRONG

DIR: B TOTAL LEN: 7.029 MI. DIST: 10-1 SR: 1037
LEFT MUN: WAYNE T RIGHT MUN: WAYNE T

2 0 03073 0 01 0362+80 031972 FT
MATEER RD
(T778) 0120/0000
PENNDOT STOCKPILE #7
(GOVT) 0110/2525

029258 FT

026281 FT

023456 FT

022624 FT

==
POI

031972 FT

5 0120/0000 LENGTH(AH 2720 BK 2714)
0110/2525 (APRA) PENNDOT STOCKPIL

029258 FT 2 0 03073 0 01 0335+66
5 0110/0000 LENGTH(AH 2714 BK 2977)

026281 FT 2 0 03073 0 01 0305+71
5 0100/0000 LENGTH(AH 2977 BK 2825)

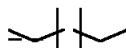
023456 FT 2 0 03073 0 01 0277+46
SR 1028 SH
(SR 1028 SEG 0170/0000)
MFC BEGIN = D
5 0090/0000
0080/0478 LENGTH(AH 2825 BK 0832)
BMS EN 03/1037/0080/0400
2 0 03129 0 01 0144+81
S FORK PINE CREEK
0080/0400 BMS BG 03/1037/0080/0400
0080/0333 (AAR 148934X) #TRKS 01
022624 FT 2 0 03129 0 01 0149+10

EXTRACT DATE: 12/28/2024 ROADWAY MANAGEMENT SYSTEM PAGE NUMBER: 195
PRINT DATE: 12/30/2024 SLD COUNTY/SR - ANNUAL PRINT COUNTY: ARMSTRONG

DIR: B TOTAL LEN: 7.029 MI. DIST: 10-1 SR: 1037
LEFT MUN: WAYNE T RIGHT MUN: WAYNE T

ECHO ST
(T601)

0080/0000



0080/0000 VILLAGE: ECHO
LENGTH(AH 0832 BK 3630)

2 0 03129 0 01 0185+55 018994 FT
PEBBLE RD
(T667)
LITTLE ROCK RD
(T653)

0070/0000



0070/0025 WAYNE
018994 FT COWANSHANNOCK T

0070/0000 LENGTH(AH 3630 BK 2763)

016231 FT

016231 FT 2 0 03129 0 01 0207+51
0060/0000 LENGTH(AH 2763 BK 1972)

014259 FT

014259 FT 2 0 03129 0 01 0236+35
LUMSTEAD RD
(T760)

0050/0000 LENGTH(AH 1972 BK 2899)

011360 FT

011360 FT 2 0 03129 0 01 0265+70
DEER RD
(T664)

EXTRACT DATE: 12/28/2024 ROADWAY MANAGEMENT SYSTEM PAGE NUMBER: 194
PRINT DATE: 12/30/2024 SLD COUNTY/SR - ANNUAL PRINT COUNTY: ARMSTRONG

DIR: B TOTAL LEN: 7.029 MI. DIST: 10-1 SR: 1037
LEFT MUN: COWANSHANNOCK T RIGHT MUN: COWANSHANNOCK T

STROUPE'S RD
(T700)

0030/1260

==

009114 FT

0040/0000 LENGTH(AH 2899 BK 2246)

009114 FT 2 0 03129 0 01 0288+67
0030/0000 LENGTH(AH 2246 BK 2427)

006687 FT

==

0020/0790 KIME RD
(T738)

0020/0012 BMS EN 03/1037/0020/0000
006687 FT 2 0 03129 0 01 0313+99
SCHRECENGOST RUN
BMSBG 03/1037/0020/0000
0020/0000 LENGTH(AH 2427 BK 3632)

003055 FT

003055 FT 2 0 03129 0 01 0350+11
0014/0000 LENGTH(AH 3632 BK 3055)

000000 FT

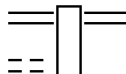
000000 FT 2 0 03129 0 01 0380+87
NC SR 1037 SH
MAIN ST
(SR1042 SEG 0020/0098)
MFC BEGIN = E
0010/0000 LENGTH(AH 3055 BK 0000)

EXTRACT DATE: 12/28/2024 ROADWAY MANAGEMENT SYSTEM PAGE NUMBER: 193
PRINT DATE: 12/30/2024 SLD COUNTY/SR - ANNUAL PRINT COUNTY: ARMSTRONG

DIR: B TOTAL LEN: 2.204 MI. DIST: 10-1 SR: 1036
LEFT MUN: RAYBURN T RIGHT MUN: RAYBURN T

MCGREGOR RD
(T680)

011637 FT
0050/2230



011637 FT SR 0028 SH
0050/2506 (SR0028 SEG 0280/1161)

2 0 03067 0 02 0091+70 009131 FT
STITT RD
(T681) 0050/0000



009131 FT
0050/0000 LENGTH(AH 2506 BK 1441)

EXTRACT DATE: 12/28/2024 ROADWAY MANAGEMENT SYSTEM PAGE NUMBER: 192
PRINT DATE: 12/30/2024 SLD COUNTY/SR - ANNUAL PRINT COUNTY: ARMSTRONG

DIR: B TOTAL LEN: 2.204 MI. DIST: 10-1 SR: 1036
LEFT MUN: RAYBURN T RIGHT MUN: RAYBURN T

IRON BRIDGE RD
(T822)

0040/1169

TR COWANSHANNOCK CR
STRUCTURE LENGTH 16 FT
BMSID 03/1036/0040/1389

0040/1070 BMSID 03/1036/0040/0958
2 0 03067 0 01 0087+00
COWANSHANNOCK CREEK
0040/0958 BMSBG 03/1036/0040/0958

007690 FT

007690 FT 2 0 03067 0 01 0076+81
S 0040/0000 LENGTH(AH 1441 BK 2725)

004965 FT

004965 FT 2 0 03067 0 00 0049+21
S 0030/0000 LENGTH(AH 2725 BK 2463)

GRUSKIN RD
(T507)

0020/1553

2 0 03067 0 00 0024+78 002502 FT
UPPER TROY HILL RD
(T506) 0020/0000

002502 FT

S 0020/0000 LENGTH(AH 2463 BK 2502)

LOWER TROY HILL RD
(T505) 0010/1877

000000 FT

000000 FT 2 0 03067 0 00 0000+00

JOHNSTON AV
(SR1033 SEG 0010/1643) 0010/0000

JOHNSTON AV
(SR1033 SEG 0010/1643)
NC TROY HILL RD
(BORO)
MFC BEGIN = E
S 0010/0000 LENGTH(AH 2502 BK 0000)

EXTRACT DATE: 12/28/2024 ROADWAY MANAGEMENT SYSTEM PAGE NUMBER: 191
PRINT DATE: 12/30/2024 SLD COUNTY/SR - ANNUAL PRINT COUNTY: ARMSTRONG
DIR: B TOTAL LEN: 6.413 MI. DIST: 10-1 SR: 1035
LEFT MUN: BOGGS T RIGHT MUN: BOGGS T

SR 0028 SH 033863 FT
(SR0028 SEG 0400/0000) 0130/3435



033863 FT SR 0028 SH
0130/3435 (SR0028 SEG 0400/0000)

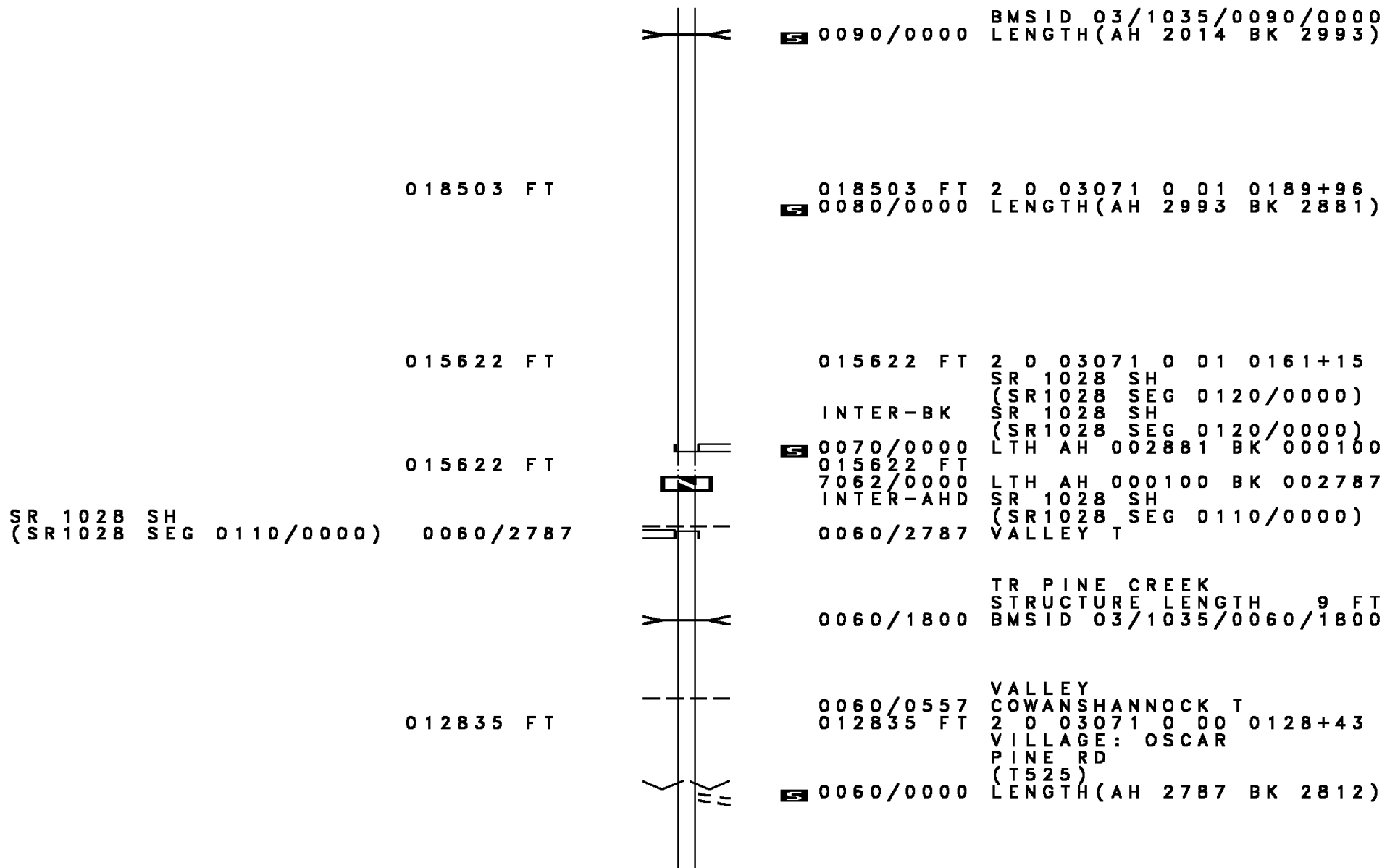
EXTRACT DATE: 12/28/2024 ROADWAY MANAGEMENT SYSTEM PAGE NUMBER: 190
PRINT DATE: 12/30/2024 SLD COUNTY/SR - ANNUAL PRINT COUNTY: ARMSTRONG

DIR: B TOTAL LEN: 6.413 MI. DIST: 10-1 SR: 1035
LEFT MUN: BOGGS T RIGHT MUN: BOGGS T

	030428 FT				030428 FT 2 0 03071 0 01 0308+93 S 0130/0000 LENGTH(AH 3435 BK 2836)
WILLIAMSON RD (T820)	0120/1553	==			
2 0 03071 0 01 0280+53 027592 FT SOUTH OLIVER RD (T628)	0120/0000	==	==		027592 FT N OLIVER RD (T628) S 0120/0000 LENGTH(AH 2836 BK 2054)
	025538 FT				025538 FT 2 0 03071 0 01 0260+15 DILL RD (T519) S 0110/0000 LENGTH(AH 2054 BK 2028)
	023510 FT				023510 FT 2 0 03071 0 01 0239+96 S 0100/0000 LENGTH(AH 2028 BK 2014)
			==		0090/0887 ELKIN RD (T780)
CALHOUN RD (T781)	0090/0195 021496 FT	==			021496 FT 2 0 03071 0 01 0219+90 TRIB TO PINE CREEK STRUCTURE LENGTH 14 FT

EXTRACT DATE: 12/28/2024 ROADWAY MANAGEMENT SYSTEM PAGE NUMBER: 189
PRINT DATE: 12/30/2024 SLD COUNTY/SR - ANNUAL PRINT COUNTY: ARMSTRONG

DIR: B TOTAL LEN: 6.413 MI. DIST: 10-1 SR: 1035
LEFT MUN: BOGGS T RIGHT MUN: BOGGS T



EXTRACT DATE: 12/28/2024 ROADWAY MANAGEMENT SYSTEM PAGE NUMBER: 188
PRINT DATE: 12/30/2024 SLD COUNTY/SR - ANNUAL PRINT COUNTY: ARMSTRONG

DIR: B TOTAL LEN: 6.413 MI. DIST: 10-1 SR: 1035
LEFT MUN: COWANSHANNOCK T RIGHT MUN: COWANSHANNOCK T

010023 FT

010023 FT 2 0 03071 0 00 0100+21
S 0050/0000 LENGTH(AH 2812 BK 2313)

007710 FT

007710 FT 2 0 03071 0 00 0076+97
HILLS CHURCH RD
(T736)
S 0040/0000 LENGTH(AH 2313 BK 3420)

004290 FT

0030/0007 BMS EN 03/1035/0030/0000
004290 FT 2 0 03071 0 00 0042+76
TR COWANSHANNOCK CR
BMSBG 03/1035/0030/0000
S 0030/0000 LENGTH(AH 3420 BK 2293)

001997 FT

001997 FT 2 0 03071 0 00 0019+90
S 0020/0000 LENGTH(AH 2293 BK 1997)

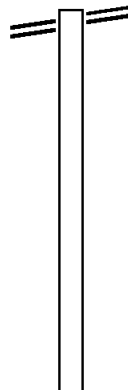
000000 FT

000000 FT 2 0 03071 0 00 0000+00
NC SR 1035 SH
SR 0085 SH
(SR0085 SEG 0160/0000)
MFC BEGIN = D
S 0010/0000 LENGTH(AH 1997 BK 0000)

EXTRACT DATE: 12/28/2024 ROADWAY MANAGEMENT SYSTEM PAGE NUMBER: 187
PRINT DATE: 12/30/2024 SLD COUNTY/SR - ANNUAL PRINT COUNTY: ARMSTRONG
DIR: B TOTAL LEN: 2.958 MI. DIST: 10-1 SR: 1034
LEFT MUN: BOGGS T RIGHT MUN: BOGGS T

RIDGE RD 015620 FT
(SR1029 SEG 0014/0000) 0060/3314

012306 FT



015620 FT RIDGE RD
0060/3314 (SR1029 SEG 0014/0000)

012306 FT 2 0 03078 0 01 0124+17
0060/0000 LENGTH(AH 3314 BK 2999)

EXTRACT DATE: 12/28/2024 ROADWAY MANAGEMENT SYSTEM PAGE NUMBER: 186
PRINT DATE: 12/30/2024 SLD COUNTY/SR - ANNUAL PRINT COUNTY: ARMSTRONG

DIR: B TOTAL LEN: 2.958 MI. DIST: 10-1 SR: 1034
LEFT MUN: BOGGS T RIGHT MUN: BOGGS T

009307 FT

009307 FT 2 0 03078 0 01 0094+18
S 0050/0000 LENGTH(AH 2999 BK 3012)

006295 FT

006295 FT 2 0 03078 0 01 0064+06
S 0040/0000 LENGTH(AH 3012 BK 2898)

SR 1031 SH
(SR1031 SEG 0010/0000) 0030/0000

003397 FT

0030/0300 BMS EN 03/1034/0030/0267
0 0 00000 0 00 0000+00
N FORK PINE CREEK
0030/0267 BMSBG 03/1034/0030/0267
003397 FT 2 0 03078 0 00 0035+18
VILLAGE: MOSEGROVE
S 0030/0000 LENGTH(AH 2898 BK 3053)

==

0020/1997 SLOAN RD
(T576)

000344 FT

000000 FT

000344 FT 2 0 03078 0 00 0004+05
S 0020/0000 LENGTH(AH 3053 BK 0344)
000000 FT 2 0 03078 0 00 0000+00
NC SR 1034 SH
INTER-BK SR 1033 SH
(SR1033 SEG 0120/0000)
MFC BEGIN = D
S 0010/0000 LENGTH(AH 0344 BK 0000)

SR 1033 SH
(SR1033 SEG 0120/0000) 0010/0000

EXTRACT DATE: 12/28/2024 ROADWAY MANAGEMENT SYSTEM PAGE NUMBER: 185
PRINT DATE: 12/30/2024 SLD COUNTY/SR - ANNUAL PRINT COUNTY: ARMSTRONG

DIR: B TOTAL LEN: 7.146 MI. DIST: 10-1 SR: 1033
LEFT MUN: BOGGS T RIGHT MUN: BOGGS T

037732 FT

037732 FT
INTER-AHD PRIVATE RD
0150/2942 (PRDR)
0150/2694 ROAD CLOSED
ROAD CLOSED AHEAD

034790 FT

034790 FT 2 0 03068 0 02 0350+48
S 0150/0000 LENGTH(AH 2942 BK 2469)

032321 FT

==
0140/0299 RIVER HILL RD
032321 FT (T593)
S 0140/0000 2 0 03068 0 02 0325+79
LENGTH(AH 2469 BK 2535)

029786 FT

==
0130/0432 ROBINSON LN
029786 FT (PRDR)
S 0130/0000 2 0 03068 0 02 0300+44
LENGTH(AH 2535 BK 2343)

027443 FT

027443 FT 2 0 03068 0 02 0277+90
SR 1034 SH
(SR1034 SEG 0010/0000)
MFC BEGIN = E
S 0120/0000 LENGTH(AH 2343 BK 1387)
0110/1269 BMSSEN 03/1033/0110/1176
BOGGS

EXTRACT DATE: 12/28/2024 ROADWAY MANAGEMENT SYSTEM PAGE NUMBER: 184
PRINT DATE: 12/30/2024 SLD COUNTY/SR - ANNUAL PRINT COUNTY: ARMSTRONG

DIR: B TOTAL LEN: 7.146 MI.
LEFT MUN: BOGGS T

DIST: 10-1 SR: 1033
RIGHT MUN: BOGGS T

2 0 03068 0 01 0262+00 026056 FT
RIVER RD
(T575) 0110/0000

023674 FT

022036 FT

018978 FT

0110/1202 RAYBURN T
2 0 03068 0 02 0274+77
PINE CREEK
0110/1176 BMSBG 03/1033/0110/1176
BUFFALO, ROCHESTER & PI
0110/0772 OVERPASS IS RR X-ING
026056 FT
S 0110/0000 LENGTH(AH 1387 BK 2382)

0100/0015 BMSBG 03/1033/0100/0000
023674 FT 2 0 03068 0 01 0236+88
HAYS RUN
S 0100/0000 BMSBG 03/1033/0100/0000
LENGTH(AH 2382 BK 1638)
0090/1399 LOWER HAYES RD
(T574)

022036 FT 2 0 03068 0 01 0220+08
S 0090/0000 LENGTH(AH 1638 BK 3058)

018978 FT 2 0 03068 0 01 0189+50
S 0080/0000 LENGTH(AH 3058 BK 3541)

MCMILLEN RD

EXTRACT DATE: 12/28/2024 ROADWAY MANAGEMENT SYSTEM PAGE NUMBER: 183
PRINT DATE: 12/30/2024 SLD COUNTY/SR - ANNUAL PRINT COUNTY: ARMSTRONG

DIR: B TOTAL LEN: 7.146 MI. DIST: 10-1 SR: 1033
LEFT MUN: RAYBURN T RIGHT MUN: RAYBURN T

015437 FT

0070/0178 (T823)
0070/0087 BMSBN 03/1033/0070/0000
015437 FT 2 0 03068 0 01 0154+64
COWANSHANNOCK CREEK
BMSBG 03/1033/0070/0000
S 0070/0000 LENGTH(AH 3541 BK 2522)

012915 FT

012915 FT 2 0 03068 0 00 0129+73
S 0060/0000 LENGTH(AH 2522 BK 2437)

010478 FT

0050/0661 RAYBURN
KITTANNING B
BROCKETVILLE RD
0050/0066 (BORO)
010478 FT 2 0 03068 0 00 0104+94
S 0050/0000 LENGTH(AH 2437 BK 3262)

0040/1425 ORCHARD ST
(BORO)

2 0 03068 0 00 0072+18 007216 FT
LEMON WY
(BORO) 0040/0000

0040/0150 MARTIN AV
007216 FT (BORO)
S 0040/0000 LENGTH(AH 3262 BK 1333)
SIRWELL ST
0030/1222 (BORO)

GLENN ST 0030/0960
(BORO) ==
COLWELL ST 0030/0576
(BORO) ==
JACOBS AL 0030/0390
(BORO) ==
NEUBERT ST 0030/0250
(BORO) ==

EXTRACT DATE: 12/28/2024 ROADWAY MANAGEMENT SYSTEM PAGE NUMBER: 182
PRINT DATE: 12/30/2024 SLD COUNTY/SR - ANNUAL PRINT COUNTY: ARMSTRONG

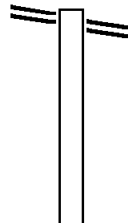
DIR: B TOTAL LEN: 7.146 MI. DIST: 10-1 SR: 1033
LEFT MUN: KITTANNING B RIGHT MUN: KITTANNING B

ALLEY (BORO)	0030/0126	==	
2 0 03068 0 00 0058+90 005883 FT			005883 FT
SMITH ST (BORO)	0030/0000	==	S 0030/0000 LENGTH(AH 1333 BK 3239)
		==	SIRWELL ST (BORO)
VICTORY ST (BORO)	0020/2576	==	0020/3171
MONTIETH ST (BORO)	0020/1745	==	
RAYBURN ST (BORO)	0020/1179	==	
FAIR ST (BORO)	0020/0898	==	
HIGHLAND AV (BORO)	0020/0708	==	
MC CANNA ST (BORO)	0020/0520	==	
		==	0020/0253 COMMUNITY PARK RD (BORO)
CARUSO ST (BORO)	0020/0148	==	
002644 FT			002644 FT 2 0 03068 0 00 0026+40
NORTH AV (BORO)	0020/0000	==	S 0020/0000 NC JOHNSTON AV LENGTH(AH 3239 BK 2644)
CHESTNUT ST (BORO)	0010/2492	==	
ALLEY (BORO)	0010/1828	==	
UNION AV (BORO)	0010/1643	==	0010/1643 TROY HILL RD (SR1036 SEG 0010/0000)
ALLEY (BORO)	0010/1481	==	
EAST HIGH ST (BORO)	0010/1273	==	
ALLEY (BORO)	0010/0888	==	
REYNOLDS AV (BORO)	0010/0728	==	
ROBINSON ST (BORO)	0010/0564	==	
000000 FT			000000 FT 2 0 03068 0 00 0000+00
			MARKET ST (SR1038 SEG 0080/0599)
MARKET ST (SR1038 SEG 0080/0599)	0010/0000	==	NC OAK AV MFC BEGIN = D S 0010/0000 LENGTH(AH 2644 BK 0000)

EXTRACT DATE: 12/28/2024 ROADWAY MANAGEMENT SYSTEM PAGE NUMBER: 181
PRINT DATE: 12/30/2024 SLD COUNTY/SR - ANNUAL PRINT COUNTY: ARMSTRONG
DIR: B TOTAL LEN: 2.573 MI. DIST: 10-1 SR: 1032
LEFT MUN: BOGGS T RIGHT MUN: BOGGS T

RIDGE RD 013583 FT
(SR1029 SEG 0020/0877) 0060/2576

011007 FT



013583 FT RIDGE RD
0060/2576 (SR1029 SEG 0020/0877)

011007 FT 2 0 03183 0 00 0110+18

EXTRACT DATE: 12/28/2024 ROADWAY MANAGEMENT SYSTEM PAGE NUMBER: 180
PRINT DATE: 12/30/2024 SLD COUNTY/SR - ANNUAL PRINT COUNTY: ARMSTRONG

DIR: B TOTAL LEN: 2.573 MI. DIST: 10-1 SR: 1032
LEFT MUN: BOGGS T RIGHT MUN: BOGGS T

2 0 03183 0 00 0072+40 007261 FT
BULLOCK RD
(T567) 0040/0000

009510 FT

005004 FT

002480 FT

000000 FT

SR 1031 SH
(SR1031 SEG 0010/0855) 0010/0000

0060/0000 LENGTH(AH 2576 BK 1497)

009510 FT 2 0 03183 0 00 0094+72
0050/0000 LENGTH(AH 1497 BK 2249)

007261 FT

0040/0000 LENGTH(AH 2249 BK 2257)
0030/2242 BMS EN 03/1032/0030/2227
2 0 03183 0 00 0071+95
BULLOCK RUN
0030/2227 BMSBG 03/1032/0030/2227

005004 FT 2 0 03183 0 00 0049+94
0030/0000 LENGTH(AH 2257 BK 2524)

002480 FT 2 0 03183 0 00 0024+70
0020/0000 LENGTH(AH 2524 BK 2480)

000000 FT 2 0 03183 0 00 0000+00

VILLAGE: MOSEGROVE
NC SR 1032 SH
SR 1031 SH
(SR1031 SEG 0010/0855)
MFC BEGIN = E
0010/0000 LENGTH(AH 2480 BK 0000)

EXTRACT DATE: 12/28/2024 ROADWAY MANAGEMENT SYSTEM PAGE NUMBER: 179
PRINT DATE: 12/30/2024 SLD COUNTY/SR - ANNUAL PRINT COUNTY: ARMSTRONG

DIR: B TOTAL LEN: 3.661 MI. DIST: 10-1 SR: 1031
LEFT MUN: PINE T RIGHT MUN: PINE T

BELLTOWN RD (T854)	019330 FT		019330 FT	
MAHONING RD (SR1003 SEG 0024/0000)	0080/1751	==	INTER-AHD RIDGE RD 0080/1751 (SR1030 SEG 0010/0000)	
FIRST ST (TBC)	0080/1472	==		
	0080/1292	==		
		==		
	017579 FT	==	0080/0650 SECOND ST (T757)	
		==	017579 FT 1 0 00703 0 00 0000+00	
		==	THIRD ST (T755)	
		==	5 0080/0000 LENGTH(AH 1751 BK 1244)	
		==	0070/0653 FOURTH ST (T753)	
	016335 FT		016335 FT 2 0 03079 0 00 0165+00	
			VILLAGE: TEMPLETON	
			STONE AV (T852)	
			5 0070/0000 LENGTH(AH 1244 BK 3114)	
			0060/2222 PINE BOGGS T	
RUPP LN (T142)	0060/1125	==		
BAUM BL (T555)	0060/0880	==		
	013221 FT		013221 FT 2 0 03079 0 00 0133+12	
			NC CLAY AV	
			5 0060/0000 LENGTH(AH 3114 BK 2195)	
	011026 FT		011026 FT 2 0 03079 0 00 0111+17	
			5 0050/0000 LENGTH(AH 2195 BK 3084)	

EXTRACT DATE: 12/28/2024 ROADWAY MANAGEMENT SYSTEM PAGE NUMBER: 178
PRINT DATE: 12/30/2024 SLD COUNTY/SR - ANNUAL PRINT COUNTY: ARMSTRONG

DIR: B TOTAL LEN: 3.661 MI. DIST: 10-1 SR: 1031
LEFT MUN: BOGGS T RIGHT MUN: BOGGS T

RIVER HILL RD
(T593)

007942 FT

0030/1269

005305 FT

001631 FT

000000 FT

0040/2105 NICHOLS RD
(T689)
0040/1944 GEARHART LN
(TWP)

007942 FT 2 0 03079 0 00 0080+33
5 0040/0000 LENGTH(AH 3084 BK 2637)

005305 FT 2 0 03079 0 00 0053+96
5 0030/0000 LENGTH(AH 2637 BK 3674)

0020/2230 SLAGLE HEIGHTS LN
(TWP)

0020/0021 BMS EN 03/1031/0020/0000
001631 FT 2 0 03079 0 00 0016+47
B. PINE CREEK
5 0020/0000 BMSBG 03/1031/0020/0000
LENGTH(AH 3674 BK 1631)

0010/0855 HOLLOW RD
(SR1032 SEG 0010/0000)

000000 FT 2 0 03079 0 00 0000+00

VILLAGE: MOSEGROVE
NC SR 1031 SH

SR 1034 SH
(SR1034 SEG 0030/0000)

INTER-BK SR 1034 SH
(SR1034 SEG 0030/0000)

MFC BEGIN = D
5 0010/0000 LENGTH(AH 1631 BK 0000)

EXTRACT DATE: 12/28/2024 ROADWAY MANAGEMENT SYSTEM PAGE NUMBER: 177
PRINT DATE: 12/30/2024 SLD COUNTY/SR - ANNUAL PRINT COUNTY: ARMSTRONG
DIR: B TOTAL LEN: 4.340 MI. DIST: 10-1 SR: 1030
LEFT MUN: BOGGS T RIGHT MUN: BOGGS T

HOUSER RD

022913 FT

022913 FT
INTER-AHD RIDGE RD

EXTRACT DATE: 12/28/2024 ROADWAY MANAGEMENT SYSTEM PAGE NUMBER: 176
PRINT DATE: 12/30/2024 SLD COUNTY/SR - ANNUAL PRINT COUNTY: ARMSTRONG

DIR: B TOTAL LEN: 4.340 MI. DIST: 10-1 SR: 1030
LEFT MUN: BOGGS T RIGHT MUN: BOGGS T

(T850)	0080/3352	==	0080/3352 (SR1029 SEG 0060/2990)
		==	ADAMS RD
			0080/3297 (T693)
	019561 FT		019561 FT 1 0 00703 0 00 0214+37
			0080/0000 LENGTH(AH 3352 BK 2818)
	016743 FT		016743 FT 1 0 00703 0 00 0186+19
			0070/0000 LENGTH(AH 2818 BK 3191)
NORTH BULLOCK RD			0060/1272 NORTH BULLOCK RD
(T567)	0060/1256	==	(T567)
	013552 FT		013552 FT 1 0 00703 0 00 0154+28
			0060/0000 LENGTH(AH 3191 BK 2796)
			BOGGS
			0050/2304 PINE T
			0050/0899 ANDERSON RD
			(T580)
1 0 00703 0 00 0124+86 010756 FT			010756 FT
WILKINSON RD			
(T665)	0050/0000	==	0050/0000 LENGTH(AH 2796 BK 2898)

EXTRACT DATE: 12/28/2024 ROADWAY MANAGEMENT SYSTEM PAGE NUMBER: 175
PRINT DATE: 12/30/2024 SLD COUNTY/SR - ANNUAL PRINT COUNTY: ARMSTRONG

DIR: B TOTAL LEN: 4.340 MI. DIST: 10-1 SR: 1030
LEFT MUN: PINE T RIGHT MUN: PINE T

007858 FT

007858 FT 1 0 00703 0 00 0095+82
S 0040/0000 LENGTH(AH 2898 BK 3655)

004203 FT

0030/0015 BMS EN 03/1030/0030/0000
004203 FT 1 0 00703 0 00 0059+21
WHISKY RUN
BMSBG 03/1030/0030/0000
S 0030/0000 LENGTH(AH 3655 BK 1275)
0020/0679 BMS EN 03/1030/0020/0663
1 0 00703 0 00 0045+00
WHISKY RUN
0020/0663 BMSBG 03/1030/0020/0663

1 0 00703 0 00 0045+00 002928 FT
WILKINSON RD
(T665) 0020/0000

002928 FT
S 0020/0000 LENGTH(AH 1275 BK 2928)
WHISKY RUN
STRUCTURE LENGTH 11 FT
0010/2908 BMSID 03/1030/0010/2908

000000 FT

000000 FT 1 0 00703 0 00 0017+25
NC RIDGE RD
INTER-BK CLAY AV
(SR1031 SEG 0080/1751)
MFC BEGIN = E
S 0010/0000 LENGTH(AH 2928 BK 0000)

BELLTOWN RD
(T854)

0010/0000

EXTRACT DATE: 12/28/2024 ROADWAY MANAGEMENT SYSTEM PAGE NUMBER: 174
PRINT DATE: 12/30/2024 SLD COUNTY/SR - ANNUAL PRINT COUNTY: ARMSTRONG
DIR: B TOTAL LEN: 3.128 MI. DIST: 10-1 SR: 1029
LEFT MUN: BOGGS T RIGHT MUN: BOGGS T

016517 FT

016517 FT
INTER-AHD SR 1030 SH
(SR1030 SEG 0080/3352)
HOUSER RD
(T850)
0060/2990

013527 FT

013527 FT 2 0 03111 0 01 0125+05
0060/0000 LENGTH(AH 2990 BK 2495)

011032 FT

011032 FT 2 0 03111 0 01 0100+10
0050/0000 LENGTH(AH 2495 BK 2513)

EXTRACT DATE: 12/28/2024 ROADWAY MANAGEMENT SYSTEM PAGE NUMBER: 173
PRINT DATE: 12/30/2024 SLD COUNTY/SR - ANNUAL PRINT COUNTY: ARMSTRONG

DIR: B TOTAL LEN: 3.128 MI. DIST: 10-1 SR: 1029
LEFT MUN: BOGGS T RIGHT MUN: BOGGS T

008519 FT		008519 FT 2 0 03111 0 01 0074+97 [S] 0040/0000 LENGTH(AH 2513 BK 2945)
005574 FT		0030/0363 HEFFELFINGER RD 0030/0014 (TB21) 005574 FT BMSID 03/1029/0030/0000 2 0 03111 0 00 0045+20 TR PINE CREEK [S] 0030/0000 BMSBG 03/1029/0030/0000 LENGTH(AH 2945 BK 1085)
MOUNTAIN TRAILS RD (T566) SR 1032 SH (SR1032 SEG 0060/2576)	0020/1031 0020/0877	
004489 FT		N FORK PINE CREEK STRUCTURE LENGTH 25 FT 0020/0545 BMSID 03/1029/0020/0545 004489 FT 2 0 03111 0 00 0033+32 [S] 0020/0000 LENGTH(AH 1085 BK 3229)
2 0 03111 0 00 0000+00 001260 FT SR 1034 SH (SR1034 SEG 0060/3314)	0014/0000	001260 FT [S] 0014/0000 MFC BEGIN = E LENGTH(AH 3229 BK 1260)
000000 FT		000000 FT 2 0 03078 0 01 0170+60 SR 0028 SH (SR0028 SEG 0380/0000)
SR 0028 SH (SR0028 SEG 0380/0000)	0010/0000	NC RIDGE RD MFC BEGIN = D [S] 0010/0000 LENGTH(AH 1260 BK 0000)

EXTRACT DATE: 12/28/2024 ROADWAY MANAGEMENT SYSTEM PAGE NUMBER: 172
PRINT DATE: 12/30/2024 SLD COUNTY/SR - ANNUAL PRINT COUNTY: ARMSTRONG

DIR: B TOTAL LEN: 13.702 MI. DIST: 10-1 SR: 1028
LEFT MUN: COWANSHANNOCK T RIGHT MUN: COWANSHANNOCK T

072348 FT

072348 FT SR 0839 SH
0270/2470 (SR0839 SEG 0030/0330)

069878 FT

069878 FT 2 0 03109 0 00 0025+07
5 0270/0000 LENGTH(AH 2470 BK 2845)

2 0 03109 0 01 0053+58 067033 FT
WIND RD
(T745) 0260/0000

0260/0700 SGROS RD
(T746)

067033 FT

5 0260/0000 LENGTH(AH 2845 BK 2637)

EXTRACT DATE: 12/28/2024 ROADWAY MANAGEMENT SYSTEM PAGE NUMBER: 171
PRINT DATE: 12/30/2024 SLD COUNTY/SR - ANNUAL PRINT COUNTY: ARMSTRONG

DIR: B TOTAL LEN: 13.702 MI. DIST: 10-1 SR: 1028
LEFT MUN: COWANSHANNOCK T RIGHT MUN: COWANSHANNOCK T

064396 FT

064396 FT 2 0 03109 0 01 0080+04
S 0250/0000 LENGTH(AH 2637 BK 2768)

2 0 03109 0 01 0107+87 061628 FT
SR 1041 SH
(SR1041 SEG 0010/0000) 0240/0000

0240/0407 BMS EN 03/1028/0240/0395
2 0 03109 0 01 0103+77
BR PINE CREEK
BMSBG 03/1028/0240/0395

0240/0395
061628 FT

S 0240/0000 LENGTH(AH 2768 BK 1558)

060070 FT

060070 FT 2 0 03076 0 00 0025+00

VILLAGE: BRYAN
S 0230/0000 LENGTH(AH 1558 BK 2500)

057570 FT

057570 FT 2 0 03076 0 00 0000+00

SR 1039 SH
(SR1039 SEG 0060/0582)
MFC BEGIN = E
S 0220/0000 LENGTH(AH 2500 BK 1965)

PRIVATE DR
(PRDR)

0210/0239

055605 FT

0210/0010 BMS EN 03/1028/0210/0000
055605 FT 2 0 03073 0 01 0167+71
VILLAGE: BRYAN
TR PINE CREEK

BMSBG 03/1028/0210/0000
S 0210/0000 LENGTH(AH 1965 BK 3118)

LIMESTONE RD
(T758)

0200/3085

DIR: B TOTAL LEN: 13.702 MI. DIST: 10-1 SR: 1028
LEFT MUN: COWANSHANNOCK T RIGHT MUN: COWANSHANNOCK T

DIR: B TOTAL LEN: 13.702 MI. DIST: 10-1 SR: 1028
LEFT MUN: WAYNE T RIGHT MUN: WAYNE T

EXTRACT DATE: 12/28/2024 ROADWAY MANAGEMENT SYSTEM PAGE NUMBER: 168
PRINT DATE: 12/30/2024 SLD COUNTY/SR - ANNUAL PRINT COUNTY: ARMSTRONG

DIR: B TOTAL LEN: 13.702 MI. DIST: 10-1 SR: 1028
LEFT MUN: WAYNE T RIGHT MUN: WAYNE T

BECK RD
(T558) 0120/0668

2 0 03129 0 00 0000+00 030653 FT
SR 1035 SH
(SR1035 SEG 0070/0000) 0120/0000

030209 FT

027432 FT

MARTINS MILLS RD
(T629) 0090/1981

024131 FT

NC SR 1028 SH
030653 FT BOGGS
VALLEY T
5 0120/0000 LENGTH(AH 2541 BK 0444)
0110/0375 BMS EN 03/1028/0110/0310
2 0 03071 0 01 0159+79
S FK PINE CR
0110/0310 BMSBG 03/1028/0110/0310
0110/0155 (AAR 148937T) #TRKS 01
030209 FT 2 0 03071 0 01 0156+75
NC OS CAR RD
SR 1035 SH
(SR1035 SEG 0060/2787)
5 0110/0000 LENGTH(AH 0444 BK 2777)

027432 FT 2 0 03069 0 00 0275+03
5 0100/0000 LENGTH(AH 2777 BK 3301)

024131 FT 2 0 03069 0 00 0242+00
GREENDALE RD
(T820)
5 0090/0000 LENGTH(AH 3301 BK 2496)

EXTRACT DATE: 12/28/2024 ROADWAY MANAGEMENT SYSTEM PAGE NUMBER: 167
PRINT DATE: 12/30/2024 SLD COUNTY/SR - ANNUAL PRINT COUNTY: ARMSTRONG

DIR: B TOTAL LEN: 13.702 MI. DIST: 10-1 SR: 1028
LEFT MUN: VALLEY T RIGHT MUN: VALLEY T

021635 FT

021635 FT 2 0 03069 0 00 0216+48
S 0080/0000 LENGTH(AH 2496 BK 2355)

019280 FT

019280 FT 2 0 03069 0 00 0193+33
ROSENBERGER RD
(T612)
== S 0070/0000 LENGTH(AH 2355 BK 3026)

016254 FT

016254 FT 2 0 03069 0 00 0163+00
ADAMS RD
(T624)
== S 0060/0000 LENGTH(AH 3026 BK 3629)

2 0 03069 0 00 0126+61 012625 FT
SLEAZE RD
(T590) 0050/0000

==

012625 FT STONE HOUSE RD
(T840)
== S 0050/0000 LENGTH(AH 3629 BK 2704)

009921 FT

009921 FT 2 0 03069 0 00 0099+55

EXTRACT DATE: 12/28/2024 ROADWAY MANAGEMENT SYSTEM PAGE NUMBER: 166
PRINT DATE: 12/30/2024 SLD COUNTY/SR - ANNUAL PRINT COUNTY: ARMSTRONG

DIR: B TOTAL LEN: 13.702 MI. DIST: 10-1 SR: 1028
LEFT MUN: VALLEY T RIGHT MUN: VALLEY T

PINE FURNACE RD
(T566)

0030/1605

HAYES RUN RD
(T576)

0030/0412
006815 FT

003636 FT

000000 FT

VILLAGE: WEST VALLEY
YOCKEY RD
(T567)

0040/0000 LENGTH(AH 2704 BK 3106)

006815 FT 2 0 03069 0 00 0068+43
HARRIS RD
(T574)

0030/0000 LENGTH(AH 3106 BK 3179)

0020/0214 VALLEY
003636 FT RAYBURN T
2 0 03069 0 00 0036+42
DAVE WHITE RD
(T538)

0020/0000 LENGTH(AH 3179 BK 3636)

000000 FT 2 0 03069 0 00 0000+00
VILLAGE: SPACES CORNERS
NC ANDERSON CREEK RD
SR 0028 SH
(SR0028 SEG 0310/1281)
MFC BEGIN = D
0010/0000 LENGTH(AH 3636 BK 0000)

EXTRACT DATE: 12/28/2024 ROADWAY MANAGEMENT SYSTEM PAGE NUMBER: 165
PRINT DATE: 12/30/2024 SLD COUNTY/SR - ANNUAL PRINT COUNTY: ARMSTRONG

DIR: B TOTAL LEN: 1.846 MI. DIST: 10-1 SR: 1027
LEFT MUN: BOGGS T RIGHT MUN: BOGGS T

009746 FT

009746 FT SR 0028 SH
0050/1434 (SR0028 SEG 0450/0000)

008312 FT

008312 FT 2 0 03156 0 00 0084+55
S 0050/0000 LENGTH(AH 1434 BK 1162)

007150 FT

007150 FT 2 0 03156 0 00 0072+93
S 0040/0000 LENGTH(AH 1162 BK 2312)
BOGGS
0030/2193 WAYNE T

HILL RD
0030/1389 (T634)

004838 FT

004838 FT 2 0 03156 0 00 0049+81
S 0030/0000 LENGTH(AH 2312 BK 2250)

002588 FT

002588 FT 2 0 03156 0 00 0027+31
S 0020/0000 LENGTH(AH 2250 BK 2588)

2 0 03156 0 00 0000+00 000000 FT
SR 1018 SH
(SR1018 SEG 0050/0000) 0010/0000

NC SR 1027 SH
000000 FT SR 1018 SH
(SR1018 SEG 0050/0000)
MFC BEGIN = E
S 0010/0000 LENGTH(AH 2588 BK 0000)

EXTRACT DATE: 12/28/2024 ROADWAY MANAGEMENT SYSTEM PAGE NUMBER: 164
PRINT DATE: 12/30/2024 SLD COUNTY/SR - ANNUAL PRINT COUNTY: ARMSTRONG

DIR: B TOTAL LEN: 1.492 MI. DIST: 10-1 SR: 1026
LEFT MUN: COWANSHANNOCK T RIGHT MUN: COWANSHANNOCK T

007876 FT		007876 FT	AH-INDIANA (32)
		INTER-AHD	BARNARD RD
		0030/2870	(SR4021 SEG 0010/0000)
2 0 03074 0 00 0050+00 005006 FT		005006 FT	
SUNRISE RD			
(T719)		0030/0000	LENGTH(AH 2870 BK 2229)
		0020/1440	MAHONING RD
			(T669)
002777 FT		002777 FT	2 0 03074 0 00 0027+88
			MILLER RD
			(T720)
		0020/0000	LENGTH(AH 2229 BK 2777)
000000 FT		000000 FT	2 0 03074 0 00 0000+00
			VILLAGE: BARNARDS
			NC BARNARDS RD
			SR 0839 SH
			(SR0839 SEG 0050/0000)
SR 0839 SH			MFC BEGIN = E
(SR0839 SEG 0050/0000)		0010/0000	LENGTH(AH 2777 BK 0000)

EXTRACT DATE: 12/28/2024 ROADWAY MANAGEMENT SYSTEM PAGE NUMBER: 163
PRINT DATE: 12/30/2024 SLD COUNTY/SR - ANNUAL PRINT COUNTY: ARMSTRONG

DIR: B TOTAL LEN: 7.639 MI. DIST: 10-1 SR: 1025
LEFT MUN: MAHONING T RIGHT MUN: MAHONING T

	040335 FT			040335 FT	SR 0028 SH
				0150/2652	(SR0028 SEG 0560/0000)
				0150/2454	ALEXANDER LN
BEERS RD					(TWP)
(T816)					
	0150/2113			0150/1599	MID-LANE RD
					(T790)
				0150/0602	CEMETARY LN
					(T690)
BUCKY'S RD				037683 FT	GOLF LINK RD
(T820)					(T815)
2 0 03075 0 01 0572+56	0150/0558			5 0150/0000	LENGTH(AH 2652 BK 3818)
SEMINOLE RD	037683 FT				
(T613)	0150/0000				
				0140/0568	BMS EN 03/1025/0140/0556
					2 0 03075 0 01 0539+91
				0140/0556	MELLON RUN
	033865 FT			033865 FT	BMSBG 03/1025/0140/0556
					2 0 03075 0 01 0534+42
					BARNEY'S RD
					(T643)
				5 0140/0000	LENGTH(AH 3818 BK 3776)

EXTRACT DATE: 12/28/2024 ROADWAY MANAGEMENT SYSTEM PAGE NUMBER: 162
PRINT DATE: 12/30/2024 SLD COUNTY/SR - ANNUAL PRINT COUNTY: ARMSTRONG

DIR: B TOTAL LEN: 7.639 MI. DIST: 10-1 SR: 1025
LEFT MUN: MAHONING T RIGHT MUN: MAHONING T

2 0 03075 0 01 0496+67 030089 FT
SEMINOLE RD
(T613) 0130/0000
LC FOR SEMINOLE RD
(CONN) 0120/2959

SAND HOLE RD
(T603) 0110/1404

SPRUCE ST
(T670) 0110/0473
SHORT ST
(PRDR) 0110/0299

MAPLE ST
(T811) 0100/1826

FIRST ST
(T807) 0100/1315
MICKEY'S RD
(T652) 0100/1157

023126 FT

0130/0571 BMS EN 03/1025/0130/0559
2 0 03075 0 00 0502+35
TR MAHONING CREEK
0130/0559 BMSBG 03/1025/0130/0559
030089 FT
5 0130/0000 LENGTH(AH 3776 BK 3155)

026934 FT 2 0 03075 0 01 0465+07
5 0120/0000 VILLAGE: PUTNEYVILLE
LENGTH(AH 3155 BK 1621)

0110/0238 WATER ST
(T805)
0110/0163 BMS EN 03/1025/0110/0000
025313 FT 2 0 03075 0 01 0448+42
MAHONING CREEK
BMSBG 03/1025/0110/0000
5 0110/0000 LENGTH(AH 1621 BK 2187)

0100/1770 RACEHILL RD
(T804)

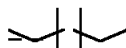
023126 FT 2 0 03075 0 01 0426+59

EXTRACT DATE: 12/28/2024 ROADWAY MANAGEMENT SYSTEM PAGE NUMBER: 161
PRINT DATE: 12/30/2024 SLD COUNTY/SR - ANNUAL PRINT COUNTY: ARMSTRONG

DIR: B TOTAL LEN: 7.639 MI. DIST: 10-1 SR: 1025
LEFT MUN: MAHONING T RIGHT MUN: MAHONING T

MICKEY'S RD
(T652)

0100/0000



5 0100/0000 VILLAGE: PUTNEYVILLE
LENGTH(AH 2187 BK 3106)

020020 FT

020020 FT 2 0 03075 0 00 0392+34
MILL SEAT RUN RD
(T931)

5 0090/0000 LENGTH(AH 3106 BK 2678)


0080/1766 CURLEYS RD
(T804)

017342 FT

5 017342 FT 2 0 03075 0 00 0364+09
0080/0000 LENGTH(AH 2678 BK 3228)

CHEERS RD
(T527)

0070/0705

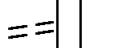


014114 FT

0070/0310 MAHONING
014114 FT WAYNE T
5 0070/0000 1 0 03075 0 00 0331+81
LENGTH(AH 3228 BK 2437)

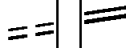
IKE RD
(T773)

0060/1572



PAT RD
(T666)

0060/0477



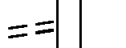
2 0 03075 0 00 0305+96

011677 FT

0060/0477 SR 1010 SH
011677 FT (SR1010 SEG 0010/0000)

CROSSCUT RD
(T771)

0060/0000



5 0060/0000 LENGTH(AH 2437 BK 2409)

EXTRACT DATE: 12/28/2024 ROADWAY MANAGEMENT SYSTEM PAGE NUMBER: 160
PRINT DATE: 12/30/2024 SLD COUNTY/SR - ANNUAL PRINT COUNTY: ARMSTRONG

DIR: B TOTAL LEN: 7.639 MI. DIST: 10-1 SR: 1025
LEFT MUN: WAYNE T RIGHT MUN: WAYNE T

009268 FT		009268 FT 2 0 03075 0 00 0281+42 S 0050/0000 LENGTH(AH 2409 BK 2296)
006972 FT		006972 FT 2 0 03075 0 00 0258+00 PINE RD (T741)
	==	S 0040/0000 LENGTH(AH 2296 BK 2664)
CALHOUN SCHOOL RD (SR1016 SEG 0070/3076)	==	0030/1400
004308 FT		004308 FT 2 0 03075 0 00 0233+12 S 0030/0000 LENGTH(AH 2664 BK 2747)
001561 FT		001561 FT 2 0 03075 0 00 0207+41 BELKNAP RD (T774)
BELKNAP RD (T774)	==	S 0020/0000 LENGTH(AH 2747 BK 1561)
0010/1478	==	
000000 FT		000000 FT 2 0 03075 0 00 0191+74 NC SR 1025 SH INTER-BK SR 1018 SH (SR1018 SEG 0130/0000) MFC BEGIN = D
SR 1018 SH (SR1018 SEG 0130/0000)		0010/0000 S 0010/0000 LENGTH(AH 1561 BK 0000)

EXTRACT DATE: 12/28/2024 ROADWAY MANAGEMENT SYSTEM PAGE NUMBER: 159
 PRINT DATE: 12/30/2024 SLD COUNTY/SR - ANNUAL PRINT COUNTY: ARMSTRONG
 DIR: B TOTAL LEN: .000 MI. DIST: 10-1 SR: 1024
 LEFT MUN: WAYNE T RIGHT MUN: WAYNE T

000000 FT
 000000 FT
 000000 FT
 000000 FT
 000000 FT



000000 FT
 7050/0000 LENGTH(AH 2802 BK 3040)
 000000 FT
 7040/0000 LENGTH(AH 3040 BK 2581)
 000000 FT
 7030/0000 LENGTH(AH 2581 BK 2950)
 000000 FT
 7020/0000 LENGTH(AH 2950 BK 2479)
 000000 FT
 7010/0000 LENGTH(AH 2479 BK 0000)

EXTRACT DATE: 12/28/2024 ROADWAY MANAGEMENT SYSTEM PAGE NUMBER: 158
PRINT DATE: 12/30/2024 SLD COUNTY/SR - ANNUAL PRINT COUNTY: ARMSTRONG
DIR: B TOTAL LEN: 1.540 MI. DIST: 10-1 SR: 1023
LEFT MUN: WAYNE T RIGHT MUN: WAYNE T

008129 FT



008129 FT
7040/0000 LENGTH(AH 0100 BK 3112)

DIST: 10-1 SR: 1023
RIGHT MUN: WAYNE T

EXTRACT DATE: 12/28/2024 ROADWAY MANAGEMENT SYSTEM PAGE NUMBER: 156
PRINT DATE: 12/30/2024 SLD COUNTY/SR - ANNUAL PRINT COUNTY: ARMSTRONG
DIR: B TOTAL LEN: 1.138 MI. DIST: 10-1 SR: 1022
LEFT MUN: WAYNE T RIGHT MUN: WAYNE T

GLADE RUN RD
(T541)

006007 FT

006007 FT AH-INDIANA (32)
INTER-AHD GLADE RUN RD
0020/3059 (SR4022 SEG 0010/0000)

002948 FT

002948 FT 2 0 03119 0 00 0029+58
NC EAST MANONING CHURCH RD
5 0020/0000 LENGTH(AH 3059 BK 2948)

0010/1715

000000 FT

000000 FT 2 0 03119 0 00 0000+00
NC SR 1022 SH
SR 0839 SH
(SR0839 SEG 0110/1307)
MFC BEGIN = D
5 0010/0000 LENGTH(AH 2948 BK 0000)

EXTRACT DATE: 12/28/2024 ROADWAY MANAGEMENT SYSTEM PAGE NUMBER: 155
PRINT DATE: 12/30/2024 SLD COUNTY/SR - ANNUAL PRINT COUNTY: ARMSTRONG

DIR: B TOTAL LEN: 1.685 MI. DIST: 10-1 SR: 1021
LEFT MUN: REDBANK T RIGHT MUN: REDBANK T

008895 FT

008895 FT
INTER-AHD DAYTON RD
(SR0839 SEG 0360/0000)
DAYTON RD
(SR0839 SEG 0360/0000)

0040/1406

007489 FT

007489 FT 2 0 03089 0 00 0000+00
MCWILLIAMS RD
(T771)
5 0040/0000 LENGTH(AH 1406 BK 2552)

004937 FT

004937 FT 2 0 03086 0 01 0226+64
VILLAGE: MCWILLIAMS
5 0030/0000 LENGTH(AH 2552 BK 2020)

002917 FT

002917 FT 0 0 00000 0 00 0000+00
5 0024/0000 LENGTH(AH 2020 BK 0555)
0014/0013 BMSBN 03/1021/0014/0000
002362 FT 0 0 00000 0 00 0000+00

002362 FT

TR PIN RUN
BMSBG 03/1021/0014/0000
5 0014/0000 LENGTH(AH 0555 BK 2362)

0010/1468 BMSBN 03/1021/0010/1395
2 0 03086 0 01 0175+70
PINE RUN

0010/1395 BMSBG 03/1021/0010/1395

000000 FT

000000 FT 2 0 03086 0 01 0175+70
MAPLE RD
(SR1010 SEG 0080/0000)

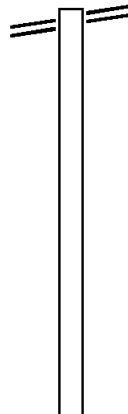
NC ED DYVILLE RD
INTER-BK SR 1010 SH
(SR1010 SEG 0080/0000)
MFC BEGIN = D

5 0010/0000 LENGTH(AH 2362 BK 0000)

EXTRACT DATE: 12/28/2024 ROADWAY MANAGEMENT SYSTEM PAGE NUMBER: 154
PRINT DATE: 12/30/2024 SLD COUNTY/SR - ANNUAL PRINT COUNTY: ARMSTRONG
DIR: B TOTAL LEN: 5.019 MI. DIST: 10-1 SR: 1020
LEFT MUN: WAYNE T RIGHT MUN: WAYNE T

MAIN ST 026498 FT
(SR1018 SEG 0200/0879) 0100/3657

022841 FT



026498 FT MAIN ST
0100/3657 (SR1018 SEG 0200/0879)

022841 FT 2 0 03077 0 00 0230+25
0100/0000 LENGTH(AH 3657 BK 3313)

EXTRACT DATE: 12/28/2024 ROADWAY MANAGEMENT SYSTEM PAGE NUMBER: 153
PRINT DATE: 12/30/2024 SLD COUNTY/SR - ANNUAL PRINT COUNTY: ARMSTRONG

DIR: B TOTAL LEN: 5.019 MI. DIST: 10-1 SR: 1020
LEFT MUN: WAYNE T RIGHT MUN: WAYNE T

2 0 03077 0 00 0197+65 019528 FT
BANJO RD
(T761) 0090/0000

019528 FT

0090/0000 LENGTH(AH 3313 BK 2199)
SR 1041 SH
0080/2038 (SR1041 SEG 0070/1617)
0080/1742 BMS EN 03/1020/0080/1725
2 0 03077 0 00 0175+19
TRIB TO PINE CREEK
0080/1725 BMSBG 03/1020/0080/1725

017329 FT

017329 FT 2 0 03077 0 00 0175+19
0080/0000 LENGTH(AH 2199 BK 2628)

CHERRY TREE RD
(T755) 0070/0046
014701 FT

014701 FT 2 0 03077 0 00 0148+92
0070/0000 LENGTH(AH 2628 BK 1760)

0060/0924 SAMS RD
(T746)

2 0 03077 0 00 0131+10 012941 FT
SKYLINE RD
(T743) 0060/0000

012941 FT
0060/0000 LENGTH(AH 1760 BK 3744)

EXTRACT DATE: 12/28/2024 ROADWAY MANAGEMENT SYSTEM PAGE NUMBER: 152
PRINT DATE: 12/30/2024 SLD COUNTY/SR - ANNUAL PRINT COUNTY: ARMSTRONG

DIR: B TOTAL LEN: 5.019 MI. DIST: 10-1 SR: 1020
LEFT MUN: WAYNE T RIGHT MUN: WAYNE T

	009197 FT		009197 FT	2 0 03077 0 00 0093+85 SAINT MICHAELS RD (T762)
		=	S 0050/0000	LENGTH(AH 3744 BK 1812)
COUNTRY RD (T770)	0040/0061	=		
	007385 FT		0040/0025	BMS EN 03/1020/0040/0000
			007385 FT	2 0 03077 0 00 0074+51 TRIB TO PINE CREEK
			S 0040/0000	BMSBG 03/1020/0040/0000 LENGTH(AH 1812 BK 2476)
	004909 FT		004909 FT	2 0 03077 0 00 0049+76
			S 0030/0000	LENGTH(AH 2476 BK 2360)
LC TO/FROM T776 RT (CONN)	0020/0338	=		
2 0 03077 0 00 0026+45	002549 FT		002549 FT	
HARRIS RD (T776)	0020/0000	=	S 0020/0000	LENGTH(AH 2360 BK 2549)
	000000 FT			
			000000 FT	2 0 03077 0 00 0000+00
				VILLAGE: ECHO
			NC SR	1020 SH
				SR 1028 SH
				(SR1028 SEG 0170/0437)
				MFC BEGIN = D
			S 0010/0000	LENGTH(AH 2549 BK 0000)

EXTRACT DATE: 12/28/2024 ROADWAY MANAGEMENT SYSTEM PAGE NUMBER: 151
PRINT DATE: 12/30/2024 SLD COUNTY/SR - ANNUAL PRINT COUNTY: ARMSTRONG
DIR: B TOTAL LEN: 3.094 MI. DIST: 10-1 SR: 1019
LEFT MUN: REDBANK T RIGHT MUN: REDBANK T

016338 FT

016338 FT PUNXSUTAWNEY RD
0050/3607 (SR0536 SEG 0050/0000)

012731 FT

012731 FT 2 0 03179 0 00 0127+03
MINICH RD
(T321)
S 0050/0000 LENGTH(AH 3607 BK 2441)

EXTRACT DATE: 12/28/2024 ROADWAY MANAGEMENT SYSTEM PAGE NUMBER: 150
PRINT DATE: 12/30/2024 SLD COUNTY/SR - ANNUAL PRINT COUNTY: ARMSTRONG

DIR: B TOTAL LEN: 3.094 MI. DIST: 10-1 SR: 1019
LEFT MUN: REDBANK T RIGHT MUN: REDBANK T

HARTMAN RD
(T621)

0040/1494 ==

010290 FT

010290 FT 2 0 03179 0 00 0102+14
S 0040/0000 LENGTH(AH 2441 BK 3279)

HOLLENBOUGH RD
(T787)

0030/0289 ==
007011 FT

== 0030/0651 DRY RIDGE RD
(T784)

007011 FT 2 0 03179 0 00 0069+35
S 0030/0000 LENGTH(AH 3279 BK 3286)

2 0 03179 0 00 0036+00 003725 FT
HICKORY RD
(T790) 0020/0000 ==

003725 FT
S 0020/0000 LENGTH(AH 3286 BK 3725)

== 0010/2097 PETE SHICKS RD
(T641)

000000 FT

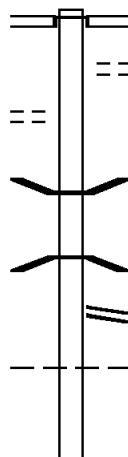
000000 FT 2 0 03179 0 00 0000+00
NC PIERCE RD
SR 1017 SH
(SR1017 SEG 0050/0000)
MFC BEGIN = E
S 0010/0000 LENGTH(AH 3725 BK 0000)

EXTRACT DATE: 12/28/2024 ROADWAY MANAGEMENT SYSTEM PAGE NUMBER: 149
PRINT DATE: 12/30/2024 SLD COUNTY/SR - ANNUAL PRINT COUNTY: ARMSTRONG

DIR: B TOTAL LEN: 9.087 MI. DIST: 10-1 SR: 1018
LEFT MUN: DAYTON B RIGHT MUN: DAYTON B

047980 FT
STATE ST
(SR1023 SEG 0010/0000) 0210/1120
MECHANIC ST
(BORO) 0210/0414
046860 FT

045586 FT



047980 FT
INTER-AHD MAIN ST
(SR0839 SEG 0140/0000)
STATE ST
(SR0839 SEG 0140/0000)
POPLAR ST
(BORO)
0210/1120
0210/0639
046860 FT 2 0 03075 0 00 0011+14
5 0210/0000 LENGTH(AH 1120 BK 1274)
0200/1026 BMSBN 03/1018/0200/0995
2 0 03075 0 00 0014+02
GLADE RUN
0200/0995 BMSBG 03/1018/0200/0995
KITTANNING ST
0200/0879 (SR1020 SEG 0100/3657)
DAYTON
0200/0042 WAYNE T
045586 FT 2 0 03075 0 00 0023+88
NC MAIN ST
5 0200/0000 LENGTH(AH 1274 BK 2614)

EXTRACT DATE: 12/28/2024 ROADWAY MANAGEMENT SYSTEM PAGE NUMBER: 148
PRINT DATE: 12/30/2024 SLD COUNTY/SR - ANNUAL PRINT COUNTY: ARMSTRONG

DIR: B TOTAL LEN: 9.087 MI. DIST: 10-1 SR: 1018
LEFT MUN: WAYNE T RIGHT MUN: WAYNE T

	+++++	0190/1250 (AAR 148924S) #TRKS 01
	==	0190/1175 (T531) EVERGREEN RD
042972 FT		042972 FT 2 0 03075 0 00 0050+02
		5 0190/0000 LENGTH(AH 2614 BK 2630)
040342 FT		040342 FT 2 0 03075 0 00 0076+26
	==	CORNFIELD RD (T779)
	==	5 0180/0000 LENGTH(AH 2630 BK 2596)
	==	0170/1763 CHESTNUT RD (T763)
PASTURE RD (T764)	==	0170/1110
2 0 03075 0 00 0103+00 037746 FT		037746 FT
WILLOW RD (T795)	==	5 0170/0000 LENGTH(AH 2596 BK 2592)
	==	0160/1957 WHIPPOORWILL RD (T794)
2 0 03075 0 00 0129+00 035154 FT		035154 FT
CREEK RD (T748)	==	5 0160/0000 LENGTH(AH 2592 BK 2683)
MAPLE LEAF RD (T749)	==	0150/1337

EXTRACT DATE: 12/28/2024 ROADWAY MANAGEMENT SYSTEM PAGE NUMBER: 147
PRINT DATE: 12/30/2024 SLD COUNTY/SR - ANNUAL PRINT COUNTY: ARMSTRONG

DIR: B TOTAL LEN: 9.087 MI. DIST: 10-1 SR: 1018
LEFT MUN: WAYNE T RIGHT MUN: WAYNE T

032471 FT

032471 FT 2 0 03075 0 00 0155+07
S 0150/0000 LENGTH(AH 2683 BK 2785)

2 0 03075 0 00 0182+31 029686 FT
SCHOOL HOUSE RD
(T747) 0140/0000

029686 FT
S 0140/0000 LENGTH(AH 2785 BK 0928)

2 0 03075 0 00 0191+74 028758 FT
SR 1025 SH
(SR1025 SEG 0010/0000) 0130/0000

028758 FT
S 0130/0000 LENGTH(AH 0928 BK 1541)

027217 FT

027217 FT 2 0 03072 0 00 0272+29
VILLAGE: BELKNAP
COUNTRY RD
(T770)
S 0110/0000 LENGTH(AH 1541 BK 2824)

LC FOR BELKNAP RD
(CONN) 0100/0148
2 0 03072 0 00 0244+21 024393 FT
BELKNAP RD
(T774) 0100/0000

0100/0963 FOX HOLLOW RD
(T753)
024393 FT
S 0100/0000 LENGTH(AH 2824 BK 2855)

021538 FT

021538 FT 2 0 03072 0 00 0214+95

EXTRACT DATE: 12/28/2024 ROADWAY MANAGEMENT SYSTEM PAGE NUMBER: 146
PRINT DATE: 12/30/2024 SLD COUNTY/SR - ANNUAL PRINT COUNTY: ARMSTRONG

DIR: B TOTAL LEN: 9.087 MI. DIST: 10-1 SR: 1018
LEFT MUN: WAYNE T RIGHT MUN: WAYNE T

OAK RD
(T772)

0080/1945

019083 FT

2 0 03072 0 00 0166+20 016600 FT
ANGUS RD
(T636) 0070/0000

013911 FT

MARTIN RD
(T631)

0050/3375

CONCORD RD
(T751)
0090/0000 LENGTH(AH 2855 BK 2455)
0080/2368 LC FOR CONCORD RD
(CONN)

019083 FT 2 0 03072 0 00 0190+72
VILLAGE: SNYDERVILLE
0080/0000 LENGTH(AH 2455 BK 2483)

016600 FT SR 1037 SH
(SR1037 SEG 0130/2423)
0070/0000 LENGTH(AH 2483 BK 2689)

ELKIN RD
(T780)
0060/0035 BMSSEN 03/1018/0060/0000
0060/0013 2 0 03072 0 00 0138+42
013911 FT VILLAGE: SNYDERVILLE
TR PINE CREEK
BMSBG 03/1018/0060/0000
0060/0000 LENGTH(AH 2689 BK 3400)

EXTRACT DATE: 12/28/2024 ROADWAY MANAGEMENT SYSTEM PAGE NUMBER: 145
PRINT DATE: 12/30/2024 SLD COUNTY/SR - ANNUAL PRINT COUNTY: ARMSTRONG

DIR: B TOTAL LEN: 9.087 MI. DIST: 10-1 SR: 1018
LEFT MUN: WAYNE T RIGHT MUN: WAYNE T

2 0 03072 0 00 0105+00 010511 FT
SR 1027 SH
(SR1027 SEG 0010/0000) 0050/0000

008588 FT

006065 FT

003048 FT

000000 FT

010511 FT

5 0050/0000 LENGTH(AH 3400 BK 1923)

008588 FT 2 0 03072 0 00 0085+56

WAYNE
BOGGS T
5 0040/0000 LENGTH(AH 1923 BK 2523)

006065 FT 2 0 03072 0 00 0060+33
5 0030/0000 LENGTH(AH 2523 BK 3017)

003048 FT 2 0 03072 0 00 0030+16
5 0020/0000 LENGTH(AH 3017 BK 3048)

0010/0074 NORTH OLIVER RD
000000 FT (T628)
2 0 03072 0 00 0000+00
NC SR 1018 SH

SR 0028 SH
(SR0028 SEG 0424/0000)
MFC BEGIN = D
5 0010/0000 LENGTH(AH 3048 BK 0000)

EXTRACT DATE: 12/28/2024 ROADWAY MANAGEMENT SYSTEM PAGE NUMBER: 144
PRINT DATE: 12/30/2024 SLD COUNTY/SR - ANNUAL PRINT COUNTY: ARMSTRONG
DIR: B TOTAL LEN: 5.455 MI. DIST: 10-1 SR: 1017
LEFT MUN: REDBANK T RIGHT MUN: REDBANK T

SR 0536 SH 028802 FT
(SR0536 SEG 0010/0063) 0110/2911

025891 FT

WALKER FLAT RD
(T750)

0100/1821



028802 FT SR 0536 SH
0110/2911 (SR0536 SEG 0010/0063)

025891 FT 2 0 03031 0 00 0261+50

KING RD
(T623)
5 0110/0000 LENGTH(AH 2911 BK 3074)

0100/2316 BMS EN 03/1017/0100/2290

2 0 03031 0 00 0253+58

TR REDBANK CR
0100/2290 BMS BG 03/1017/0100/2290

EXTRACT DATE: 12/28/2024 ROADWAY MANAGEMENT SYSTEM PAGE NUMBER: 143
PRINT DATE: 12/30/2024 SLD COUNTY/SR - ANNUAL PRINT COUNTY: ARMSTRONG

DIR: B TOTAL LEN: 5.455 MI. DIST: 10-1 SR: 1017
LEFT MUN: REDBANK T RIGHT MUN: REDBANK T

022817 FT

0100/0013 BMSEN 03/1017/0100/0000
022817 FT 2 0 03031 0 00 0230+42
TR REDBANK CR
BMSBG 03/1017/0100/0000
5 0100/0000 LENGTH(AH 3074 BK 2458)

020359 FT

0090/0676 HARTMAN RD
(T621)
020359 FT 2 0 03031 0 00 0205+33
5 0090/0000 LENGTH(AH 2458 BK 3006)

017353 FT

017353 FT 2 0 03031 0 00 0175+27
5 0080/0000 LENGTH(AH 3006 BK 1446)

015907 FT

015907 FT 2 0 03031 0 00 0160+29
HICKORY RD
(T790)
5 0070/0000 LENGTH(AH 1446 BK 2349)

LC FOR SHIREY RD
(CONN)
2 0 03031 0 00 0131+25 0060/0258
SHIREY RD 013558 FT
(T619) 0060/0000

013558 FT
5 0060/0000 LENGTH(AH 2349 BK 3519)

EXTRACT DATE: 12/28/2024 ROADWAY MANAGEMENT SYSTEM PAGE NUMBER: 142
PRINT DATE: 12/30/2024 SLD COUNTY/SR - ANNUAL PRINT COUNTY: ARMSTRONG

DIR: B TOTAL LEN: 5.455 MI. DIST: 10-1 SR: 1017
LEFT MUN: REDBANK T RIGHT MUN: REDBANK T

UPPER MUDLIC RD
(T793)

0050/1776

010039 FT

010039 FT 2 0 03031 0 00 0101+75
PIERCE RD
(SR1019 SEG 0010/0000)
S 0050/0000 LENGTH(AH 3519 BK 2628)

0040/1945 PINE RD
(T786)

007411 FT

007411 FT 2 0 03031 0 00 0074+79
VILLAGE: NEW SALEM
S 0040/0000 LENGTH(AH 2628 BK 2541)

004870 FT

004870 FT 2 0 03031 0 00 0049+38
S 0030/0000 LENGTH(AH 2541 BK 2265)

002605 FT

002605 FT 2 0 03031 0 00 0026+73
S 0020/0000 LENGTH(AH 2265 BK 2605)

2 0 03031 0 00 0000+00 000000 FT
SALEM RD
(SR0839 SEG 0350/0145) 0010/0000

NC SALEM RD
SALEM RD
000000 FT (SR0839 SEG 0350/0145)
MFC BEGIN = D
S 0010/0000 LENGTH(AH 2605 BK 0000)

EXTRACT DATE: 12/28/2024 ROADWAY MANAGEMENT SYSTEM PAGE NUMBER: 141
PRINT DATE: 12/30/2024 SLD COUNTY/SR - ANNUAL PRINT COUNTY: ARMSTRONG

DIR: B TOTAL LEN: 3.202 MI. DIST: 10-1 SR: 1016
LEFT MUN: WAYNE T RIGHT MUN: WAYNE T

SR 1025 SH 016908 FT
(SR1025 SEG 0030/1400) 0070/3076

013832 FT

CROSSCUT RD
(T771)

0060/1850

010971 FT

016908 FT
INTER-AHD SR 1025 SH
0070/3076 (SR1025 SEG 0030/1400)

013832 FT 2 0 03080 0 01 0144+68
OAK RD
(T772)
5 0070/0000 LENGTH(AH 3076 BK 2861)

010971 FT 2 0 03080 0 01 0115+80
LAUREL RUN RD
(T517)
5 0060/0000 LENGTH(AH 2861 BK 2543)

EXTRACT DATE: 12/28/2024 ROADWAY MANAGEMENT SYSTEM PAGE NUMBER: 140
PRINT DATE: 12/30/2024 SLD COUNTY/SR - ANNUAL PRINT COUNTY: ARMSTRONG

DIR: B TOTAL LEN: 3.202 MI. DIST: 10-1 SR: 1016
LEFT MUN: WAYNE T RIGHT MUN: WAYNE T

008428 FT

008428 FT 2 0 03080 0 01 0087+33
S 0050/0000 LENGTH(AH 2543 BK 1884)

006544 FT

0040/0013 BMS EN 03/1016/0040/0000
006544 FT 2 0 03080 0 01 0065+43
TR SCRUBGRASS CREEK
S 0040/0000 BMSBG 03/1016/0040/0000
LENGTH(AH 1884 BK 2906)

003638 FT

003638 FT 2 0 03080 0 01 0041+25
ANGUS RD
(T636)
S 0030/0000 LENGTH(AH 2906 BK 1717)

001921 FT

001921 FT 2 0 03080 0 01 0024+16
S 0020/0000 LENGTH(AH 1717 BK 1921)

CEMETERY RD
(T628)

0010/1841

000000 FT

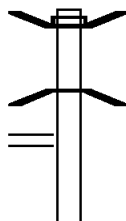
000000 FT 2 0 03080 0 00 0000+00
NC CA LHO UN SCHOOL RD
SR 0028 SH
(SR0028 SEG 0480/0000)
INTER-BK KUHN S RD
(T629)
MFC BEGIN = E
S 0010/0000 LENGTH(AH 1921 BK 0000)

EXTRACT DATE: 12/28/2024 ROADWAY MANAGEMENT SYSTEM PAGE NUMBER: 139
PRINT DATE: 12/30/2024 SLD COUNTY/SR - ANNUAL PRINT COUNTY: ARMSTRONG

DIR: B TOTAL LEN: 2.369 MI. DIST: 10-1 SR: 1015
LEFT MUN: REDBANK T RIGHT MUN: REDBANK T

012509 FT

OAK RIDGE RD
(SR1013 SEG 0040/0631) 0050/0743
011409 FT



012509 FT AH-CLARION (16)
BMS EN 03/1015/0050/0849
INTER-AHD OAK RIDGE RD
0050/1100 (SR2019 SEG 0010/0000)
2 0 03089 0 00 0230+24
REDBANK CREEK
0050/0849 BMSBG 03/1015/0050/0849

011409 FT 2 0 03089 0 00 0221+91
SPRUCE HILL RD

EXTRACT DATE: 12/28/2024 ROADWAY MANAGEMENT SYSTEM PAGE NUMBER: 138
PRINT DATE: 12/30/2024 SLD COUNTY/SR - ANNUAL PRINT COUNTY: ARMSTRONG

DIR: B TOTAL LEN: 2.369 MI. DIST: 10-1 SR: 1015
LEFT MUN: REDBANK T RIGHT MUN: REDBANK T

COPENHAVER RD
(T797)

008749 FT

0030/0042
005952 FT

002744 FT

2 0 03089 0 00 0107+95 000000 FT
DAYTON RD
(SR0839 SEG 0400/0000) 0010/0000

== 0050/0000 (T751)
LENGTH(AH 1100 BK 2660)

008749 FT 2 0 03089 0 00 0195+24
0040/0000 LENGTH(AH 2660 BK 2797)

== 005952 FT 2 0 03089 0 00 0167+15
SUGAR VALLEY RD
(T798)
== 0030/0000 LENGTH(AH 2797 BK 3208)

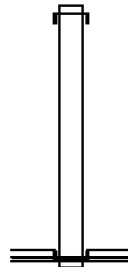
002744 FT 2 0 03089 0 00 0135+23
NC SR 1015 SH
0020/0000 LENGTH(AH 3208 BK 2744)

NC OAK HILL RD
DAYTON RD
000000 FT (SR0839 SEG 0400/0000)
MFC BEGIN = D
0010/0000 LENGTH(AH 2744 BK 0000)

EXTRACT DATE: 12/28/2024 ROADWAY MANAGEMENT SYSTEM PAGE NUMBER: 137
PRINT DATE: 12/30/2024 SLD COUNTY/SR - ANNUAL PRINT COUNTY: ARMSTRONG
DIR: B TOTAL LEN: .213 MI. DIST: 10-1 SR: 1014
LEFT MUN: REDBANK T RIGHT MUN: REDBANK T

001125 FT

000000 FT



001125 FT AH-JEFFERSON (33)
INTER-AHD SR 3002 SH
0010/1125 (SR3002 SEG 0010/0000)

000000 FT 2 0 03088 0 00 0000+00
NC PORTER RD
DAYTON RD
(SR0839 SEG 0270/0000)

INTER-BK CROSSROADS RD
(T604)
MFC BEGIN = D
0010/0000 LENGTH(AH 1125 BK 0000)

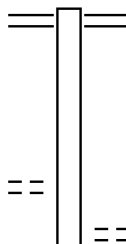
EXTRACT DATE: 12/28/2024 ROADWAY MANAGEMENT SYSTEM PAGE NUMBER: 136
PRINT DATE: 12/30/2024 SLD COUNTY/SR - ANNUAL PRINT COUNTY: ARMSTRONG
DIR: B TOTAL LEN: 2.157 MI. DIST: 10-1 SR: 1013
LEFT MUN: REDBANK T RIGHT MUN: REDBANK T

MAIN ST
(T802)

011390 FT

010759 FT

0030/2631



011390 FT OAK HILL RD
0040/0631 (SR1015 SEG 0050/0743)

010759 FT 2 0 03127 0 00 0107+80
5 0040/0000 LENGTH(AH 0631 BK 3800)

0030/2600 RAILROAD ST
(T806)

EXTRACT DATE: 12/28/2024 ROADWAY MANAGEMENT SYSTEM PAGE NUMBER: 135
PRINT DATE: 12/30/2024 SLD COUNTY/SR - ANNUAL PRINT COUNTY: ARMSTRONG

DIR: B TOTAL LEN: 2.157 MI. DIST: 10-1 SR: 1013
LEFT MUN: REDBANK T RIGHT MUN: REDBANK T

CHURCH ST
(T803)
DUTCH ST
(T804)

0030/2236

==

0030/1845

==

==

0030/1730

RAILROAD ST
(T806)

0030/1627

SHORT ST
(T805)

==

0030/1014

BMS EN 03/1013/0030/0997
2 0 03127 0 00 0069+70

0030/0997

TRIB TO REDBANK CR
BMSBG 03/1013/0030/0997

006959 FT

006959 FT

2 0 03127 0 00 0069+70
VILLAGE: OAK RIDGE

REDBANK

MAHONING T

5 0030/0000 LENGTH(AH 3800 BK 3619)

2 0 03127 0 00 0033+45 003340 FT
BEAUTIFUL LOOKOUT RD
(T617) 0020/0000

==

003340 FT

5 0020/0000 LENGTH(AH 3619 BK 3340)

000000 FT

000000 FT 2 0 03127 0 00 0000+00
NC OAK RIDGE RD

DAYTON RD

(SR0839 SEG 0440/0000)

MFC BEGIN = D

5 0010/0000 LENGTH(AH 3340 BK 0000)

EXTRACT DATE: 12/28/2024 ROADWAY MANAGEMENT SYSTEM PAGE NUMBER: 134
PRINT DATE: 12/30/2024 SLD COUNTY/SR - ANNUAL PRINT COUNTY: ARMSTRONG

DIR: B TOTAL LEN: 1.028 MI. DIST: 10-1 SR: 1012
LEFT MUN: REDBANK T RIGHT MUN: REDBANK T

005427 FT

005427 FT AH-JEFFERSON (33)
INTER-AHD SR 3004 SH
0020/3599 (SR3004 SEG 0010/0000)

001828 FT

0020/0019 BMS EN 03/1012/0020/0000
001828 FT 2 0 03086 0 03 0379+11
NYE RUN
BMSBG 03/1012/0020/0000
5 0020/0000 LENGTH(AH 3599 BK 1828)
WINDY WIZ RD
0010/1489 (T785)

DRY RIDGE RD
(T784)

0010/0982

000000 FT

000000 FT 2 0 03086 0 03 0360+75
SR 0839 SH
(SR0839 SEG 0310/0000)

SR 0839 SH
(SR0839 SEG 0310/0000) 0010/0000

NC SR 1012 SH
MFC BEGIN = D
5 0010/0000 LENGTH(AH 1828 BK 0000)

EXTRACT DATE: 12/28/2024 ROADWAY MANAGEMENT SYSTEM PAGE NUMBER: 133
PRINT DATE: 12/30/2024 SLD COUNTY/SR - ANNUAL PRINT COUNTY: ARMSTRONG
DIR: B TOTAL LEN: .000 MI. DIST: 10-1 SR: 1011
LEFT MUN: REDBANK T RIGHT MUN: REDBANK T

000000 FT
000000 FT



000000 FT
7020/0000 LENGTH(AH 3443 BK 2775)
000000 FT
7010/0000 LENGTH(AH 2775 BK 0000)

EXTRACT DATE: 12/28/2024 ROADWAY MANAGEMENT SYSTEM PAGE NUMBER: 132
PRINT DATE: 12/30/2024 SLD COUNTY/SR - ANNUAL PRINT COUNTY: ARMSTRONG

DIR: B TOTAL LEN: 5.597 MI. DIST: 10-1 SR: 1010
LEFT MUN: REDBANK T RIGHT MUN: REDBANK T

029551 FT

029551 FT DAYTON RD
0110/3113 (SR0839 SEG 0290/0000)

026438 FT

026438 FT 2 0 03177 0 00 0095+07
S 0110/0000 LENGTH(AH 3113 BK 2922)

023516 FT

0100/0011 BMS EN 03/1010/0100/0000
023516 FT 2 0 03177 0 00 0065+94
NC SR 1010 SH
TRIB TO PINE RUN
BMSBG 03/1010/0100/0000
S 0100/0000 LENGTH(AH 2922 BK 3599)

EXTRACT DATE: 12/28/2024 ROADWAY MANAGEMENT SYSTEM PAGE NUMBER: 131
PRINT DATE: 12/30/2024 SLD COUNTY/SR - ANNUAL PRINT COUNTY: ARMSTRONG

DIR: B TOTAL LEN: 5.597 MI. DIST: 10-1 SR: 1010
LEFT MUN: REDBANK T RIGHT MUN: REDBANK T

019917 FT	019917 FT	2 0 03177 0 00 0029+78
		BLACK RD
		(T783)
	5 0090/0000	LENGTH(AH 3599 BK 2999)
HOFFMAN RD	0080/0796	
(T781)		
2 0 03177 0 00 0000+00	016918 FT	
EDDYVILLE RD	NC MAPLE RD	
(SR1021 SEG 0010/0000)	MFC BEGIN = E	
0080/0000	5 0080/0000	LENGTH(AH 2999 BK 1743)
	0070/0772	GOVERNMENT RD
		(T850)
015175 FT	015175 FT	2 0 03086 0 01 0158+51
	5 0070/0000	LENGTH(AH 1743 BK 3084)
LOWER MUDLIC RD	0060/2384	
(T792)		
	0060/2384	CREEK RD
	0060/2239	(T748)
	0060/2052	BMSBN 03/1010/0060/1858
		REDBANK
		MAHONING T
		2 0 03086 0 00 0144+14
	0060/1858	MAHONING CREEK
		BMSBG 03/1010/0060/1858
2 0 03086 0 00 0124+44	012091 FT	
MILL SEAT RUN RD	CHURCH RD	
(T931)	(T680)	
0060/0000	5 0060/0000	LENGTH(AH 3084 BK 2276)
	0050/0456	CHURCH RD
		(T680)

EXTRACT DATE: 12/28/2024 ROADWAY MANAGEMENT SYSTEM PAGE NUMBER: 130
PRINT DATE: 12/30/2024 SLD COUNTY/SR - ANNUAL PRINT COUNTY: ARMSTRONG

DIR: B TOTAL LEN: 5.597 MI. DIST: 10-1 SR: 1010
LEFT MUN: MAHONING T RIGHT MUN: MAHONING T

009815 FT

009815 FT 2 0 03086 0 00 0101+50
S 0050/0000 LENGTH(AH 2276 BK 2022)

007793 FT

007793 FT 2 0 03086 0 00 0081+24
NC SR 1010 SH
S 0040/0000 LENGTH(AH 2022 BK 2142)

005651 FT

CURLEYS RD
(T804)

0030/0000

== ==
-- --

005651 FT 2 0 03086 0 00 0059+60
NC MAPLE RD
CURLY'S RD
(T804)
S 0030/0000 LENGTH(AH 2142 BK 3739)
MAHONING
0020/3600 WAYNE T

001912 FT

001912 FT 2 0 03086 0 00 0021+75
FURNACE RD
(T667)
S 0020/0000 LENGTH(AH 3739 BK 1912)

2 0 03086 0 00 0002+48 000000 FT
SR 1025 SH
(SR1025 SEG 0060/0477) 0010/0000

NC SR 1010 SH
SR 1025 SH
(SR1025 SEG 0060/0477)
INTER-BK PAT RD
000000 FT (T666)
MFC BEGIN = D
S 0010/0000 LENGTH(AH 1912 BK 0000)

EXTRACT DATE: 12/28/2024 ROADWAY MANAGEMENT SYSTEM PAGE NUMBER: 129
PRINT DATE: 12/30/2024 SLD COUNTY/SR - ANNUAL PRINT COUNTY: ARMSTRONG
DIR: B TOTAL LEN: .000 MI. DIST: 10-1 SR: 1009
LEFT MUN: MAHONING T RIGHT MUN: MAHONING T

000000 FT
000000 FT



000000 FT
7020/0000 LENGTH(AH 3696 BK 3504)
000000 FT
7010/0000 LENGTH(AH 3504 BK 0000)

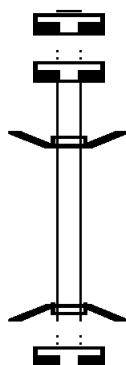
EXTRACT DATE: 12/28/2024 ROADWAY MANAGEMENT SYSTEM PAGE NUMBER: 128
 PRINT DATE: 12/30/2024 SLD COUNTY/SR - ANNUAL PRINT COUNTY: ARMSTRONG
 DIR: B TOTAL LEN: .003 MI. DIST: 10-1 SR: 1008
 LEFT MUN: MAHONING T RIGHT MUN: MAHONING T

000015 FT

000015 FT

000000 FT

000000 FT



000015 FT

7040/0000

000015 FT

7032/0000

INTER-AHD

0030/0015

000000 FT

NC MI

INTER-BK

5

0030/0000

000000 FT

7010/0000

LENGTH(AH 2258 BK 2498)

LENGTH(AH 2498 BK 0015)

BMSSEN 03/1008/0030/0000

MILL SEAT RUN RD

(T931)

2 0 03081 0 00 0029+49

MILL SEAT RUN RD

(T931)

TR MAHONING CREEK

BMSBG 03/1008/0030/0000

LENGTH(AH 0015 BK 2994)

LENGTH(AH 2994 BK 0000)

EXTRACT DATE: 12/28/2024 ROADWAY MANAGEMENT SYSTEM PAGE NUMBER: 127
PRINT DATE: 12/30/2024 SLD COUNTY/SR - ANNUAL PRINT COUNTY: ARMSTRONG

DIR: B TOTAL LEN: .036 MI. DIST: 10-1 SR: 1007
LEFT MUN: MADISON T RIGHT MUN: MADISON T

000191 FT		000191 FT	
000191 FT		7080/0000	LENGTH(AH 2889 BK 2552)
000191 FT		000191 FT	
000191 FT		7070/0000	LENGTH(AH 2552 BK 2426)
000191 FT		000191 FT	
000191 FT		7060/0000	LENGTH(AH 2426 BK 3217)
000191 FT		000191 FT	
000191 FT		7050/0000	LENGTH(AH 3217 BK 1723)
000191 FT		000191 FT	
000191 FT		7042/0000	LENGTH(AH 1723 BK 1424)
000191 FT		000191 FT	
000191 FT		7040/0000	LENGTH(AH 1424 BK 2832)
000191 FT		000191 FT	
000191 FT		7030/0000	LENGTH(AH 2832 BK 0901)
		000191 FT	
		7028/0000	LENGTH(AH 0901 BK 0181)
		INTER-AHD	BMSBN 03/1007/0026/0000
		0026/0181	DEANVILLE RD
			(T880)
			MADISON
000010 FT		0026/0113	MAHONING T
		000010 FT	2 0 03178 0 00 0010+26
		INTER-BK	DEANVILLE RD
			(T880)
			MAHONING CREEK
			BMSBG 03/1007/0026/0000
000010 FT		0026/0000	LENGTH(AH 0181 BK 1693)
000010 FT		000010 FT	
000010 FT		7024/0000	LENGTH(AH 1693 BK 2787)
		000010 FT	
		7022/0000	LENGTH(AH 2787 BK 0005)
		INTER-AHD	DEANVILLE RD
000005 FT		0020/0005	(T880)
		000005 FT	2 0 03178 0 00 0055+42
		INTER-BK	DEANVILLE RD
			(T880)
000005 FT		0020/0000	LENGTH(AH 0005 BK 1217)
		000005 FT	
		7014/0000	LENGTH(AH 1217 BK 0005)
		INTER-AHD	DEANVILLE RD
000000 FT		0012/0005	(T880)
		000000 FT	2 0 03178 0 00 0067+62
		NC DE	ANVILLE RD
		INTER-BK	DEANVILLE RD
			(T880)
			MFC BEGIN = E
000000 FT		0012/0000	LENGTH(AH 0005 BK 2221)
		000000 FT	
		7010/0000	LENGTH(AH 2221 BK 0000)

EXTRACT DATE: 12/28/2024 ROADWAY MANAGEMENT SYSTEM PAGE NUMBER: 126
PRINT DATE: 12/30/2024 SLD COUNTY/SR - ANNUAL PRINT COUNTY: ARMSTRONG
DIR: B TOTAL LEN: .000 MI. DIST: 10-1 SR: 1006
LEFT MUN: MADISON T RIGHT MUN: MADISON T

000000 FT
000000 FT
000000 FT
000000 FT
000000 FT



000000 FT
7050/0000 LENGTH(AH 1432 BK 3754)
000000 FT
7040/0000 LENGTH(AH 3754 BK 2163)
000000 FT
7030/0000 LENGTH(AH 2163 BK 1991)
000000 FT
7020/0000 LENGTH(AH 1991 BK 2963)
000000 FT
7010/0000 LENGTH(AH 2963 BK 0000)

EXTRACT DATE: 12/28/2024 ROADWAY MANAGEMENT SYSTEM PAGE NUMBER: 125
PRINT DATE: 12/30/2024 SLD COUNTY/SR - ANNUAL PRINT COUNTY: ARMSTRONG

DIR: B TOTAL LEN: 1.767 MI. DIST: 10-1 SR: 1005
LEFT MUN: MADISON T RIGHT MUN: MADISON T

009332 FT

009332 FT
INTER-AHD ST CHARLES RD
0040/2579 (T466)

006753 FT

006753 FT 2 0 03117 0 00 0068+37
VILLAGE: ST. CHARLES
S 0040/0000 LENGTH(AH 2579 BK 2551)

004202 FT

004202 FT 2 0 03117 0 00 0041+95
HETRICK RD
(T582)
S 0030/0000 LENGTH(AH 2551 BK 1672)

002530 FT

002530 FT 2 0 03117 0 00 0025+53
S 0020/0000 LENGTH(AH 1672 BK 2530)

000000 FT

000000 FT 2 0 03117 0 00 0000+00
SR 1004 SH
(SR1004 SEG 0180/0000)

NC ST CHARLES RD
INTER-BK PENCE RD
(T496)

SR 1004 SH
(SR1004 SEG 0180/0000) 0010/0000

MFC BEGIN = D
S 0010/0000 LENGTH(AH 2530 BK 0000)

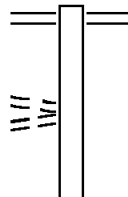
EXTRACT DATE: 12/28/2024 ROADWAY MANAGEMENT SYSTEM PAGE NUMBER: 124
PRINT DATE: 12/30/2024 SLD COUNTY/SR - ANNUAL PRINT COUNTY: ARMSTRONG
DIR: B TOTAL LEN: 11.538 MI. DIST: 10-1 SR: 1004
LEFT MUN: MAHONING T RIGHT MUN: MAHONING T

FROM 0028/0550 SH
(CONN)
KOHLEERSBURG RD
(T816)

MCKAY RD

060923 FT

0230/1919



060923 FT SR 0028 SH
0230/1978 (SR0028 SEG 0550/0000)

DIR: B TOTAL LEN: 11.538 MI. DIST: 10-1 SR: 1004
LEFT MUN: MAHONING T RIGHT MUN: MAHONING T

LINE	STATION	TYPE	DATE	TIME	LOCATION	REMARKS
1	0230/0789	FT	058945	2 0 03084 0 01	0597+50	
2	0230/0000	FT	058945	2 0 03084 0 01	0597+50	ALLEN RD (T813)
3	056579	FT	056579	2 0 03084 0 01	0572+21	VILLAGE: BELKNAP (T631)
4	0220/0000	FT	056579	2 0 03084 0 01	0572+21	YOUNG RD (T631)
5	0210/1453	FT	053958	2 0 03084 0 00	0545+50	CHANEY RD (T752)
6	0210/0000	FT	053958	2 0 03084 0 00	0545+50	CHANEY RD (T752)
7	0200/1302	FT	051336	2 0 03084 0 00	0519+25	CLIMAX RD (T970)
8	0200/0000	FT	051336	2 0 03084 0 00	0519+25	CLIMAX RD (T970)
9	0190/1318	FT	049462	2 0 03084 0 00	0499+98	MAHONING MADISON T
10	0190/0000	FT	049462	2 0 03084 0 00	0499+98	MAHONING MADISON T

EXTRACT DATE: 12/28/2024 ROADWAY MANAGEMENT SYSTEM PAGE NUMBER: 122
PRINT DATE: 12/30/2024 SLD COUNTY/SR - ANNUAL PRINT COUNTY: ARMSTRONG

DIR: B TOTAL LEN: 11.538 MI. DIST: 10-1 SR: 1004
LEFT MUN: MADISON T RIGHT MUN: MADISON T

2 0 03084 0 00 0471+48 046599 FT
ST CHARLES RD
(SR1005 SEG 0010/0000) 0180/0000
TRAISTER RD
(T584) 0170/2310

044023 FT

TRAISTER RD
(T584)

WILSON LN
(T885)

0160/0291
040975 FT
0160/0000

2 0 03084 0 00 0381+05 037370 FT
BISH RD
(T495) 0150/0000

035980 FT

046599 FT PENCE RD
(T496)
S 0180/0000 LENGTH(AH 2863 BK 2576)

044023 FT 2 0 03084 0 00 0446+50
S 0170/0000 LENGTH(AH 2576 BK 3048)

040975 FT 2 0 03084 0 00 0416+79
VILLAGE: KELLERSBURG
S 0160/0000 LENGTH(AH 3048 BK 3605)
G.W. YOUNG RD
(PRDR) 0150/3290

0150/0104 RENSEL RD
037370 FT (T632)
S 0150/0000 LENGTH(AH 3605 BK 1390)

035980 FT 2 0 03084 0 00 0366+63
VILLAGE: KELLERSBURG

DIR: B TOTAL LEN: 11.538 MI. DIST: 10-1 SR: 1004
LEFT MUN: MADISON T RIGHT MUN: MADISON T

EXTRACT DATE: 12/28/2024 ROADWAY MANAGEMENT SYSTEM PAGE NUMBER: 120
PRINT DATE: 12/30/2024 SLD COUNTY/SR - ANNUAL PRINT COUNTY: ARMSTRONG

DIR: B TOTAL LEN: 11.538 MI.
LEFT MUN: MADISON T

DIST: 10-1 SR: 1004
RIGHT MUN: MADISON T

023564 FT

INTER-BK MAHONING RD
(SR1003 SEG 0090/2486)
0090/0000 LTH AH 001971 BK 000100
023564 FT
7082/0000 LTH AH 000100 BK 002085
INTER-AHD LAWSONHAM RD
0080/2085 (SR1003 SEG 0100/0600)

021479 FT

021479 FT 2 0 03084 0 00 0215+05
0080/0000 LENGTH(AH 2085 BK 3016)

018463 FT

018463 FT 2 0 03084 0 00 0184+89
0070/0000 LENGTH(AH 3016 BK 3053)

SR 1002 SH
(SR1002 SEG 0060/3637) 015410 FT
0060/0000

0060/0432 RIMER HILL RD
(T384)
015410 FT 2 0 03084 0 00 0154+08
VILLAGE: TIDAL
0060/0000 LENGTH(AH 3053 BK 3527)

011883 FT

011883 FT 2 0 03084 0 00 0119+00
0050/0000 LENGTH(AH 3527 BK 3390)

EXTRACT DATE: 12/28/2024 ROADWAY MANAGEMENT SYSTEM PAGE NUMBER: 119
PRINT DATE: 12/30/2024 SLD COUNTY/SR - ANNUAL PRINT COUNTY: ARMSTRONG

DIR: B TOTAL LEN: 11.538 MI. DIST: 10-1 SR: 1004
LEFT MUN: MADISON T RIGHT MUN: MADISON T

008493 FT

0040/0017 BMS EN 03/1004/0040/0000
008493 FT 2 0 03084 0 00 0085+43
COWAN RUN
BMSBG 03/1004/0040/0000
0040/0000 LENGTH(AH 3390 BK 2617)

005876 FT

005876 FT 2 0 03084 0 00 0059+20
VILLAGE: RIMER
0030/0000 LENGTH(AH 2617 BK 2343)

0020/1358 MFC BEGIN = D

003533 FT

003533 FT 2 0 03084 0 00 0035+39
VILLAGE: COSMUS/RIMER
0020/0000 LENGTH(AH 2343 BK 3533)

000000 FT

000000 FT 2 0 03084 0 00 0000+00
VILLAGE: COSMUS

NC SR 1004 SH
INTER-BK SCENIC RD
(T488)

POSEYTOWN RD
(T438)

0010/0000

MFC BEGIN = E
0010/0000 LENGTH(AH 3533 BK 0000)

EXTRACT DATE: 12/28/2024 ROADWAY MANAGEMENT SYSTEM PAGE NUMBER: 118
PRINT DATE: 12/30/2024 SLD COUNTY/SR - ANNUAL PRINT COUNTY: ARMSTRONG
DIR: B TOTAL LEN: 6.981 MI. DIST: 10-1 SR: 1003
LEFT MUN: MADISON T RIGHT MUN: MADISON T

036859 FT

036859 FT AH-CLARION (16)
INTER-AHD BRIDGE RD
0150/2574 (SR2009 SEG 0010/0000)

034285 FT

034285 FT 2 0 03082 0 00 0127+00

DIR: B TOTAL LEN: 6.981 MI. DIST: 10-1 SR: 1003
LEFT MUN: MADISON T RIGHT MUN: MADISON T

EXTRACT DATE: 12/28/2024 ROADWAY MANAGEMENT SYSTEM PAGE NUMBER: 116
PRINT DATE: 12/30/2024 SLD COUNTY/SR - ANNUAL PRINT COUNTY: ARMSTRONG

DIR: B TOTAL LEN: 6.981 MI. DIST: 10-1 SR: 1003
LEFT MUN: MADISON T RIGHT MUN: MADISON T

(SR1004 SEG 0080/2085) 0100/0600

021116 FT

BINGHAM RD
(T597)

018630 FT

0090/0000

016049 FT

012943 FT

010610 FT

NC LAWSONHAM RD

021116 FT 2 0 03082 0 00 0000+00

NC MADISON RD
[S] 0100/0000 LENGTH(AH 2530 BK 2486)
MADISON RD
0090/2486 (SR1004 SEG 0090/0000)

CHICKASAW RD

0090/0130 (T565)
018630 FT 2 0 03068 0 03 0691+21

VILLAGE: WIDNOON
[S] 0090/0000 LENGTH(AH 2486 BK 2581)

016049 FT 2 0 03068 0 03 0664+15
[S] 0080/0000 LENGTH(AH 2581 BK 3106)

012943 FT 2 0 03068 0 03 0633+09
[S] 0070/0000 LENGTH(AH 3106 BK 2333)

010610 FT 2 0 03068 0 03 0609+56
[S] 0060/0000 LENGTH(AH 2333 BK 3092)

EXTRACT DATE: 12/28/2024 ROADWAY MANAGEMENT SYSTEM PAGE NUMBER: 115
PRINT DATE: 12/30/2024 SLD COUNTY/SR - ANNUAL PRINT COUNTY: ARMSTRONG

DIR: B TOTAL LEN: 6.981 MI. DIST: 10-1 SR: 1003
LEFT MUN: MADISON T RIGHT MUN: MADISON T

007518 FT

007518 FT 2 0 03068 0 03 0578+12
S 0050/0000 LENGTH(AH 3092 BK 2735)

0040/1189 (AAR 863362U)#TRKS 01
CLEAN RD
0040/1153 (T494)

004783 FT

0040/0251 BMSBN 03/1003/0040/0000
MADISON
0040/0129 PINE T
004783 FT 2 0 03068 0 03 0549+76
MAHONING CREEK
S 0040/0000 BMSBG 03/1003/0040/0000
LENGTH(AH 2735 BK 2208)
STEWARTSON RD
0034/2011 (T691)

002575 FT

002575 FT 0 0 00000 0 00 0000+00
S 0034/0000 LENGTH(AH 2208 BK 2575)

000000 FT

000000 FT 0 0 00000 0 00 0000+00
CLAY AV
(SR1031 SEG 0080/1472)
NC MAHONING RD
INTER-BK CLAY AV
(SR1031 SEG 0080/1472)

000000 FT

S 0024/0000 LTH AH 002575 BK 000100
000000 FT
7012/0000 LTH AH 000100 BK 002371
000000 FT
7010/0000 LENGTH(AH 2371 BK 0000)

000000 FT

EXTRACT DATE: 12/28/2024 ROADWAY MANAGEMENT SYSTEM PAGE NUMBER: 114
PRINT DATE: 12/30/2024 SLD COUNTY/SR - ANNUAL PRINT COUNTY: ARMSTRONG
DIR: B TOTAL LEN: 3.375 MI. DIST: 10-1 SR: 1002
LEFT MUN: MADISON T RIGHT MUN: MADISON T

SR 1004 SH 017822 FT
(SR1004 SEG 0060/0000) 0060/3637

HAWKVILLE RD
(T491) 0060/2390

2 0 03083 0 00 0035+70 014185 FT
LEE #6 RD
(T439) 0060/0000

017822 FT SR 1004 SH
0060/3637 (SR1004 SEG 0060/0000)

014185 FT POSEYTOWN RD
(T438)
5 0060/0000 LENGTH(AH 3637 BK 3765)

EXTRACT DATE: 12/28/2024 ROADWAY MANAGEMENT SYSTEM PAGE NUMBER: 113
PRINT DATE: 12/30/2024 SLD COUNTY/SR - ANNUAL PRINT COUNTY: ARMSTRONG

DIR: B TOTAL LEN: 3.375 MI. DIST: 10-1 SR: 1002
LEFT MUN: MADISON T RIGHT MUN: MADISON T

2 0 03083 0 00 0070+00 010420 FT
LEE RD
(T439) 0050/0000

010420 FT

5 0050/0000 LENGTH(AH 3765 BK 2423)

007997 FT

007997 FT 2 0 03083 0 00 0096+75
5 0040/0000 LENGTH(AH 2423 BK 2256)

005741 FT

005741 FT 2 0 03083 0 00 0121+56
VILLAGE: REDBANK
SCENIC RD
(T488)

5 0030/0000 LENGTH(AH 2256 BK 2782)

002959 FT

002959 FT 2 0 03083 0 00 0149+81
5 0020/0000 LENGTH(AH 2782 BK 2959)

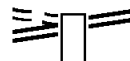
000000 FT

000000 FT 2 0 03083 0 00 0179+19
VILLAGE: REDBANK
NC SR 1002 SH
INTER-BK TOWNSHIP RD
(T490)

5 0010/0000 MFC BEGIN = D
LENGTH(AH 2959 BK 0000)

EXTRACT DATE: 12/28/2024 ROADWAY MANAGEMENT SYSTEM PAGE NUMBER: 112
PRINT DATE: 12/30/2024 SLD COUNTY/SR - ANNUAL PRINT COUNTY: ARMSTRONG
DIR: B TOTAL LEN: 21.316 MI. DIST: 10-1 SR: 839
LEFT MUN: SOUTH BETHLEHEM B RIGHT MUN: SOUTH BETHLEHEM B

SMITH ST 112550 FT
(BORO)
SR 0028 SH
(SR0028 SEG 0610/1882) 0470/1159
SMITH ST



112550 FT
0470/1159 SR 0028 SH
(SR0028 SEG 0610/1882)

[illegible]

EXTRACT DATE: 12/28/2024 ROADWAY MANAGEMENT SYSTEM PAGE NUMBER: 110
PRINT DATE: 12/30/2024 SLD COUNTY/SR - ANNUAL PRINT COUNTY: ARMSTRONG

DIR: B TOTAL LEN: 21.316 MI. DIST: 10-1 SR: 839
LEFT MUN: MAHONING T RIGHT MUN: MAHONING T

PHEASANT FARM RD
(T960) 0450/0636 ==

2 0 03090 0 00 0103+93 102193 FT
FARM RD
(T748) 0450/0000 ==

FARM RD
(T748) 0440/0375 ==
100320 FT

098046 FT

095131 FT

092567 FT

102193 FT

0450/0000 LENGTH(AH 2929 BK 1873)

100320 FT 2 0 03090 0 00 0122+77
OAK RIDGE RD
(SR1013 SEG 0010/0000)
0440/0000 LENGTH(AH 1873 BK 2274)

098046 FT 2 0 03090 0 00 0145+13
0430/0000 LENGTH(AH 2274 BK 2915)

0420/1086 MAHONING
REDBANK T

095131 FT 2 0 03090 0 00 0174+80
COPENHAVERS RD
(T797)
0420/0000 LENGTH(AH 2915 BK 2564)

092567 FT 2 0 03090 0 00 0200+26
0410/0000 LENGTH(AH 2564 BK 2896)

EXTRACT DATE: 12/28/2024 ROADWAY MANAGEMENT SYSTEM PAGE NUMBER: 109
PRINT DATE: 12/30/2024 SLD COUNTY/SR - ANNUAL PRINT COUNTY: ARMSTRONG

DIR: B TOTAL LEN: 21.316 MI. DIST: 10-1 SR: 839
LEFT MUN: REDBANK T RIGHT MUN: REDBANK T

089671 FT	089671 FT	2 0 03090 0 00 0229+05
		SR 1015 SH
		(SR1015 SEG 0010/0000)
	5 0400/0000	LENGTH(AH 2896 BK 0885)
		UPPER MUDLIC RD
	0390/0053	(T793)
088786 FT	0390/0014	BMS EN 03/0839/0390/0000
	088786 FT	2 0 03089 0 00 0098+13
		MUDLICK CREEK
	5 0390/0000	BMSBG 03/0839/0390/0000
LOWER MUDLIC RD		LENGTH(AH 0885 BK 3132)
(T792)		
0380/3089		
085654 FT	085654 FT	2 0 03089 0 00 0066+47
	5 0380/0000	LENGTH(AH 3132 BK 3510)
082144 FT	082144 FT	2 0 03089 0 00 0031+03
	5 0370/0000	LENGTH(AH 3510 BK 1706)
2 0 03089 0 00 0014+10 080438 FT	080438 FT	
EDDYVILLE RD		

EXTRACT DATE: 12/28/2024 ROADWAY MANAGEMENT SYSTEM PAGE NUMBER: 108
PRINT DATE: 12/30/2024 SLD COUNTY/SR - ANNUAL PRINT COUNTY: ARMSTRONG

DIR: B TOTAL LEN: 21.316 MI.
LEFT MUN: REDBANK T

DIST: 10-1 SR: 839
RIGHT MUN: REDBANK T

(SR1021 SEG 0040/1406) 0360/0000

MCWILLIAMS RD
(T771)

0350/0036
078478 FT

075675 FT

073422 FT

072172 FT

0360/0000 LENGTH(AH 1706 BK 1960)
TR PINE RUN
STRUCTURE LENGTH 10 FT
0350/1870 BMSID 03/0839/0350/1870

0350/0145 SALEM RD
(SR1017 SEG 0010/0000)

0350/0033 BMSID 03/0839/0350/0000
078478 FT 2 0 03086 0 01 0271+63
LITTLE PINE RUN
BMSBG 03/0839/0350/0000
0350/0000 LENGTH(AH 1960 BK 2803)

075675 FT 2 0 03086 0 02 0305+74
0340/0000 LENGTH(AH 2803 BK 2253)

0330/0420 PINE RD
0330/0286 (T786)
BMSID 03/0839/0330/0265
2 0 03086 0 02 0325+78
SUGARCAMP RUN
0330/0265 BMSBG 03/0839/0330/0265
073422 FT 2 0 03086 0 02 0328+70
MINICH HOLLOW RD
(T788)
0330/0000 LENGTH(AH 2253 BK 1250)

0320/0429 BMSID 03/0839/0320/0370
2 0 03086 0 02 0337+46
PINE RUN
0320/0370 BMSBG 03/0839/0320/0370
072172 FT 2 0 03086 0 02 0341+61
0320/0000 LENGTH(AH 1250 BK 1841)

EXTRACT DATE: 12/28/2024 ROADWAY MANAGEMENT SYSTEM PAGE NUMBER: 107
PRINT DATE: 12/30/2024 SLD COUNTY/SR - ANNUAL PRINT COUNTY: ARMSTRONG

DIR: B TOTAL LEN: 21.316 MI. DIST: 10-1 SR: 839
LEFT MUN: REDBANK T RIGHT MUN: REDBANK T

070331 FT

070331 FT 2 0 03086 0 03 0360+75
SR 1012 SH
(SR1012 SEG 0010/0000)
S 0310/0000 LENGTH(AH 1841 BK 2006)

068325 FT

068325 FT 2 0 03087 0 02 0344+67
S 0300/0000 LENGTH(AH 2006 BK 2394)

FISHER RD
(T609)

0290/0438
065931 FT

MAPLE RD
(SR1010 SEG 0110/3113) 0290/0000

065931 FT 2 0 03087 0 02 0321+20
NC SR 0839 SH
S 0290/0000 LENGTH(AH 2394 BK 2107)

063824 FT

063824 FT 2 0 03087 0 02 0300+13
S 0280/0000 LENGTH(AH 2107 BK 2629)

061195 FT




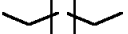

CROSSROADS RD
(T604)

0270/0000

061195 FT 2 0 03087 0 01 0250+16
NC DAYTON RD
PORTER RD
(SR1014 SEG 0010/0000)
S 0270/0000 LENGTH(AH 2629 BK 2468)

EXTRACT DATE: 12/28/2024 ROADWAY MANAGEMENT SYSTEM PAGE NUMBER: 106
PRINT DATE: 12/30/2024 SLD COUNTY/SR - ANNUAL PRINT COUNTY: ARMSTRONG

DIR: B TOTAL LEN: 21.316 MI. DIST: 10-1 SR: 839
LEFT MUN: REDBANK T RIGHT MUN: REDBANK T

058727 FT		058727 FT 2 0 03087 0 01 0225+04 VILLAGE: MCGREGOR 5 0260/0000 LENGTH(AH 2468 BK 2426)
2 0 03087 0 01 0201+46 056301 FT GERMAN RD (T605)	0250/0000 ==  	056301 FT 5 0250/0000 LENGTH(AH 2426 BK 2480) 0240/2394 BMSID 03/0839/0240/2379 2 0 03087 0 01 0200+14 TR MAHONING CREEK 0240/2379 BMSBG 03/0839/0240/2379
053821 FT		053821 FT 2 0 03087 0 01 0176+33 5 0240/0000 LENGTH(AH 2480 BK 2814)
051007 FT	  -- ==	051007 FT 2 0 03087 0 01 0147+97 VILLAGE: MILTON 5 0230/0000 LENGTH(AH 2814 BK 2868) FOUNDRY RUN STRUCTURE LENGTH 14 FT 0220/2608 BMSID 03/0839/0220/2608 REDBANK 0220/2464 WAYNE T FAIRVIEW RD 0220/2324 (T581)

EXTRACT DATE: 12/28/2024 ROADWAY MANAGEMENT SYSTEM PAGE NUMBER: 105
PRINT DATE: 12/30/2024 SLD COUNTY/SR - ANNUAL PRINT COUNTY: ARMSTRONG

DIR: B TOTAL LEN: 21.316 MI. DIST: 10-1 SR: 839
LEFT MUN: WAYNE T RIGHT MUN: WAYNE T

	048139 FT		048139 FT	2 0 03087 0 01 0119+37
		==		ALLEN FLATS RD
			5 0220/0000	(T371) LENGTH(AH 2868 BK 2487)
CAMPGROUND ENTRANCE RD (PRDR)	0210/0909		0210/0450	BMS EN 03/0839/0210/0000
	045652 FT		045652 FT	2 0 03087 0 01 0096+74
				VILLAGE: MILTON
				MAHONING CREEK
			5 0210/0000	BMSBG 03/0839/0210/0000
				LENGTH(AH 2487 BK 3738)
	041914 FT		041914 FT	2 0 03087 0 01 0059+38
			5 0200/0000	LENGTH(AH 3738 BK 2351)
PIPELINE RD (T766)	0190/0319		039563 FT	
2 0 03087 0 00 0035+89	039563 FT			
EMERY CHAPEL RD (T671)	0190/0000		5 0190/0000	LENGTH(AH 2351 BK 0915)
			0180/0832	BMS EN 03/0839/0180/0762
				2 0 03087 0 00 0032+19
			0180/0762	BUFFALO, ROCHESTER & RR
				BMSBG 03/0839/0180/0762
			0180/0669	TOWN RD
				(T769)
	038648 FT		038648 FT	2 0 03087 0 00 0023+38
			5 0180/0000	LENGTH(AH 0915 BK 0804)

DIR: B	TOTAL LEN:	21.316 MI.	DIST: 10-1
LEFT MUN: WAYNE T			SR: 839
	037844 FT		037844 FT 2 0 03087 0 00 0015+52 NC SR 0839 SH WAYNE DAYTON B
0 03087 0 00 0007+50	037042 FT	-- --	[S] 0170/0000 LENGTH(AH 0804 BK 0802)
RANT AV	0160/0000 ==		037042 FT
BORO)	0150/0541 ==		[S] 0160/0000 LENGTH(AH 0802 BK 0748)
BORO AL	0150/0360 ==		
BORO)	036294 FT		036294 FT 2 0 03087 0 00 0000+00
HURCH AV			MAIN ST ET (BORO) NC MI LTON ST MILTON ST (T765)
BORO)			[S] 0150/0000 LENGTH(AH 0748 BK 2037)
ALNUT ST	0140/1298 ==		
BORO)	0140/0786 ==		SCHOOL ST (BORO)
REBECCA ST		==	BORO AL (BORO)
BORO)		==	0140/0399
		==	0140/0256
BORO AL	0140/0124 ==		034257 FT
BORO)	034257 FT		
0 03095 0 00 0000+00			NC MAIN ST
TATE ST		W	[S] 0140/0000 LENGTH(AH 2037 BK 1113)
SR1023 SEG 0010/0000)		==	BORO AL (BORO)
AIN ST	0140/0000	==	SOUTH AV (BORO)
SR1018 SEG 0210/1120)		==	SCHOOL ST (BORO)
		==	0130/0530
PRUCE AV	0130/0350 ==		033144 FT 1 0 00534 0 01 0330+44
BORO)	033144 FT		NC SR 0839 SH DAYTON WAYNE T
		-- --	[S] 0130/0000 LENGTH(AH 1113 BK 2227)

EXTRACT DATE: 12/28/2024 ROADWAY MANAGEMENT SYSTEM PAGE NUMBER: 103
PRINT DATE: 12/30/2024 SLD COUNTY/SR - ANNUAL PRINT COUNTY: ARMSTRONG

DIR: B TOTAL LEN: 21.316 MI. DIST: 10-1 SR: 839
LEFT MUN: WAYNE T RIGHT MUN: WAYNE T

GREEN APPLE RD
(T663)

030917 FT

0110/1372

029022 FT

OPEN RD
(T850)

0100/0704

1 0 00534 0 01 0255+40 025989 FT
LIGHT RD
(T721)

0100/0000

==

==

==

RBR

RBR

==

==

GLADE RUN RD
(T541)
0120/0266 1 0 00534 0 01 0307+78
030917 FT
S 0120/0000 LENGTH(AH 2227 BK 1895)

SR 1022 SH
0110/1307 (SR1022 SEG 0010/0000)

029022 FT 1 0 00534 0 01 0287+51
NC OSCAR RD
S 0110/0000 LENGTH(AH 1895 BK 3033)

SLAUGHTER HOUSE RD
(T720)
0100/2314

0100/1990 BMS EN 03/0839/0100/1927
1 0 00534 0 01 0278+02
P3

GLADE RUN
0100/1927 BMSBG 03/0839/0100/1927

025989 FT

S 0100/0000 LENGTH(AH 3033 BK 3934)

EXTRACT DATE: 12/28/2024 ROADWAY MANAGEMENT SYSTEM PAGE NUMBER: 102
PRINT DATE: 12/30/2024 SLD COUNTY/SR - ANNUAL PRINT COUNTY: ARMSTRONG

DIR: B TOTAL LEN: 21.316 MI. DIST: 10-1 SR: 839
LEFT MUN: WAYNE T RIGHT MUN: WAYNE T

1 0 00534 0 01 0219+50 022055 FT MAC RD (T547)	0090/0000	==	==	022055 FT SMITH RD (T383) 0090/0000 LENGTH(AH 3934 BK 2937)
019118 FT				019118 FT 1 0 00534 0 01 0190+13 NC SR 0839 SH WAYNE COWANSHANNOCK T 0080/0000 LENGTH(AH 2937 BK 2111)
017007 FT				017007 FT 1 0 00534 0 01 0169+02 0070/0000 LENGTH(AH 2111 BK 2466)
014541 FT				014541 FT 1 0 00534 0 01 0145+42 0060/0000 LENGTH(AH 2466 BK 2586)
011955 FT			==	011955 FT 1 0 00534 0 01 0119+20 BARNARD'S RD (SR1026 SEG 0010/0000) 0050/0000 LENGTH(AH 2586 BK 2638)

EXTRACT DATE: 12/28/2024 ROADWAY MANAGEMENT SYSTEM PAGE NUMBER: 101
PRINT DATE: 12/30/2024 SLD COUNTY/SR - ANNUAL PRINT COUNTY: ARMSTRONG

DIR: B TOTAL LEN: 21.316 MI. DIST: 10-1 SR: 839
LEFT MUN: COWANSHANNOCK T RIGHT MUN: COWANSHANNOCK T

1 0 00534 0 01 0092+78 009317 FT
SPRUCE HOLLOW RD
(T752) 0040/0000

SR 1028 SH
(SR1028 SEG 0270/2470) 0030/0330
006775 FT

003360 FT

HILTY RD
(T748) 0010/2453

CLEARFIELD PK
(SR1042 SEG 0090/1214) 0010/0199
000000 FT

0040/0170 BMS EN 03/0839/0040/0147
1 0 00534 0 01 0094+99
SPRUCE RUN

0040/0147
009317 FT BMSBG 03/0839/0040/0147

5 0040/0000 LENGTH(AH 2638 BK 2542)

006775 FT 1 0 00534 0 01 0067+36
5 0030/0000 LENGTH(AH 2542 BK 3415)

003360 FT 1 0 00534 0 01 0033+20
BRIDGE RD
(T487)

5 0020/0000 LENGTH(AH 3415 BK 3360)

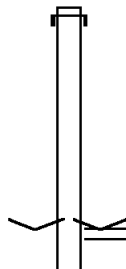
000000 FT 1 0 00534 0 00 0000+00
NC DAYTON RD
SR 0085 SH
(SR0085 SEG 0250/0000)
MFC BEGIN = D

5 0010/0000 LENGTH(AH 3360 BK 0000)

EXTRACT DATE: 12/28/2024 ROADWAY MANAGEMENT SYSTEM PAGE NUMBER: 100
PRINT DATE: 12/30/2024 SLD COUNTY/SR - ANNUAL PRINT COUNTY: ARMSTRONG
DIR: B TOTAL LEN: 2.441 MI. DIST: 10-1 SR: 536
LEFT MUN: REDBANK T RIGHT MUN: REDBANK T

012886 FT

011432 FT



012886 FT AH-JEFFERSON (33)
INTER-AHD SR 0536 SH
0050/1454 (SR0536 SEG 0010/0000)

011432 FT 1 0 00357 0 00 0116+56
VILLAGE: NORTH FREEDOM
NC PUNXSUTAWNEY RD
PIERCE RD
(SR1019 SEG 0050/3607)
0050/0000 LENGTH(AH 1454 BK 3043)

EXTRACT DATE: 12/28/2024 ROADWAY MANAGEMENT SYSTEM PAGE NUMBER: 99
PRINT DATE: 12/30/2024 SLD COUNTY/SR - ANNUAL PRINT COUNTY: ARMSTRONG

DIR: B TOTAL LEN: 2.441 MI. DIST: 10-1 SR: 536
LEFT MUN: REDBANK T RIGHT MUN: REDBANK T

NOLF LN
(PRDR)

008389 FT

008389 FT 1 0 00357 0 00 0086+68
HOLLENBOUGH RD
(T787)

5 0040/0000 LENGTH(AH 3043 BK 2638)

0030/1197

005751 FT

005751 FT 1 0 00357 0 00 0060+02
5 0030/0000 LENGTH(AH 2638 BK 2957)

GEORGE RD
(T870)

0020/1672

002794 FT

002794 FT 1 0 00357 0 00 0030+45
5 0020/0000 LENGTH(AH 2957 BK 2794)

000000 FT

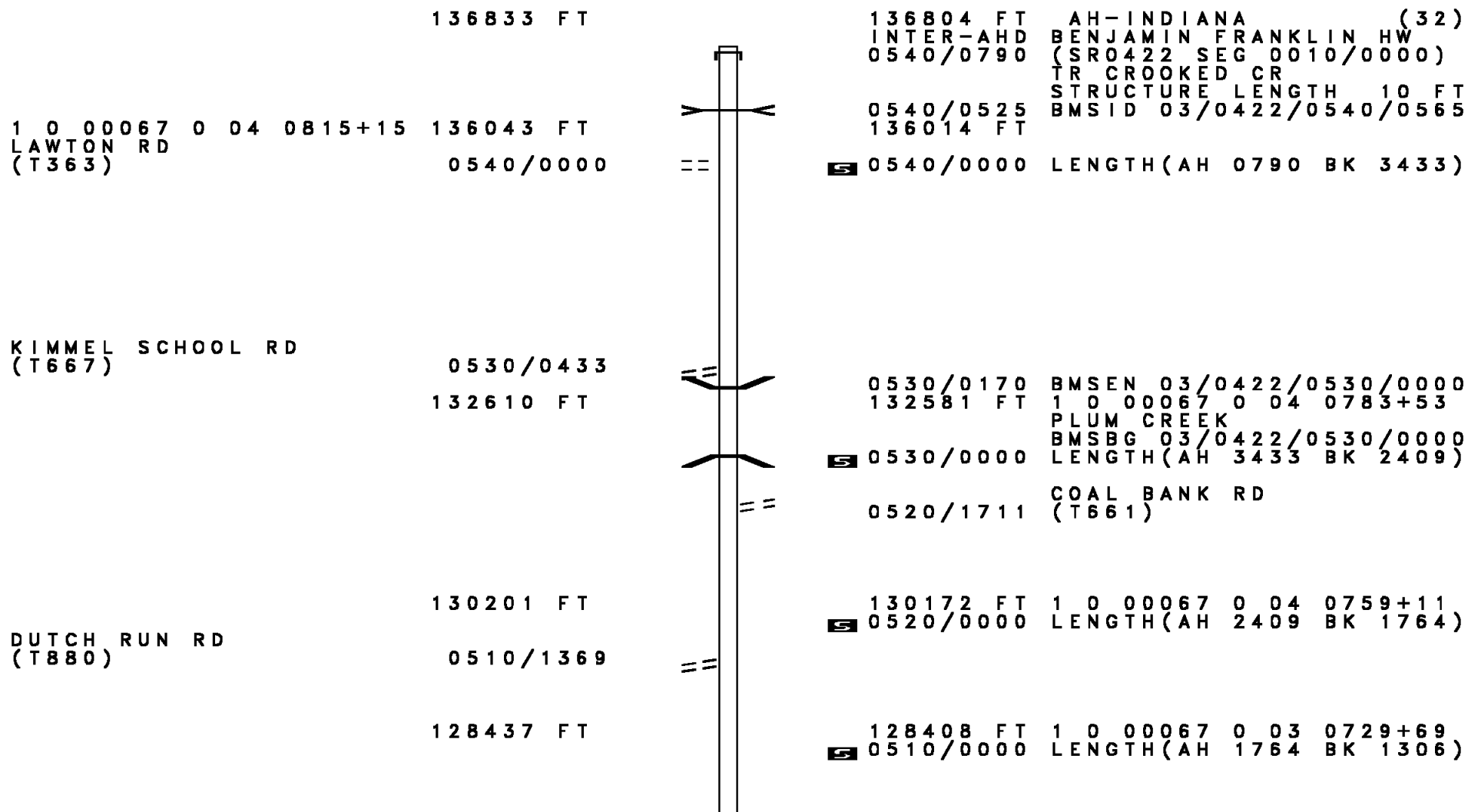
0010/0063 SALEM RD
000000 FT (SR1017 SEG 0110/2911)
1 0 00357 0 00 0000+00
VILLAGE: NORTH FREEDOM

NC SR 0536 SH
INTER-BK MAYPORT RD
(SR0536 SEG 0020/2205)
MFC BEGIN = D
BK-CLARION (16)

5 0010/0000 LENGTH(AH 2794 BK 0000)

EXTRACT DATE: 12/28/2024 ROADWAY MANAGEMENT SYSTEM PAGE NUMBER: 98
PRINT DATE: 12/30/2024 SLD COUNTY/SR - ANNUAL PRINT COUNTY: ARMSTRONG


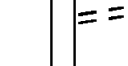

DIR: E TOTAL LEN: 25.915 MI. DIST: 10-1 SR: 422
LEFT MUN: PLUMCREEK T RIGHT MUN: PLUMCREEK T



EXTRACT DATE: 12/28/2024 ROADWAY MANAGEMENT SYSTEM PAGE NUMBER: 97
PRINT DATE: 12/30/2024 SLD COUNTY/SR - ANNUAL PRINT COUNTY: ARMSTRONG

DIR: E TOTAL LEN: 25.915 MI.
LEFT MUN: PLUMCREEK T

DIST: 10-1 SR: 422
RIGHT MUN: PLUMCREEK T

	127131 FT		127102 FT	1 0 00067 0 03 0716+97 SR 0210 SH (SR0210 SEG 0080/0000)
				
				
MAIN ST (BORO)	0494/1906			5 0500/0000 LENGTH(AH 1306 BK 2728) TO 0210/0070 SH (CONN)
				0494/2604
				0494/2002 PLUMCREEK ELDERTON B
				SMITH ST (BORO)
WOOD ST (BORO)	0494/1573			0494/1886 (BORO) IDAHO ST (BORO)
				0494/1854
	124403 FT		124374 FT	1 0 00067 0 03 0689+75 (APRA) RICHARDSONS MH P SALTWORK ST (SR2027 SEG 0160/2121)
SALTWORK ST (BORO)	0494/0000			5 0494/0000 LENGTH(AH 2728 BK 1853)
MAIN ST (BORO)	0490/0294			ELDERTON HEIGHTS RD (T850)
	122550 FT			0490/0267 122521 FT 1 0 00067 0 03 0671+06 5 0490/0000 LENGTH(AH 1853 BK 3233)
				ELDERTON PLUMCREEK T
GIBSON SCHOOL RD (T668)	0480/1689			0480/2535
	119317 FT			119288 FT 1 0 00067 0 02 0639+79 5 0480/0000 LENGTH(AH 3233 BK 2992)

EXTRACT DATE: 12/28/2024 ROADWAY MANAGEMENT SYSTEM PAGE NUMBER: 96
PRINT DATE: 12/30/2024 SLD COUNTY/SR - ANNUAL PRINT COUNTY: ARMSTRONG

DIR: E TOTAL LEN: 25.915 MI. DIST: 10-1 SR: 422
LEFT MUN: PLUMCREEK T RIGHT MUN: PLUMCREEK T

RUN AROUND RD
(T765)

0470/1997

116325 FT

116296 FT 1 0 00067 0 02 0610+00

FARSTER RD

(T705)

BRADISH RD

(T367)

0470/0000 LENGTH(AH 2992 BK 3078)

113247 FT

113218 FT 1 0 00067 0 02 0580+00

0460/0000 LENGTH(AH 3078 BK 2922)

MUSKRAT SLIDE RD

(T674)

0450/2456

110325 FT

110296 FT 1 0 00067 0 02 0550+45

0450/0000 LENGTH(AH 2922 BK 1692)

108633 FT

108604 FT 1 0 00067 0 02 0519+45

0440/0000 LENGTH(AH 1692 BK 2815)

0434/1875 BMS EN 03/0422/0434/1532

0 0 00000 0 00 0000+00

SR 0422

0434/1532 BMS BG 03/0422/0434/1532

EXTRACT DATE: 12/28/2024 ROADWAY MANAGEMENT SYSTEM PAGE NUMBER: 95
PRINT DATE: 12/30/2024 SLD COUNTY/SR - ANNUAL PRINT COUNTY: ARMSTRONG

DIR: E TOTAL LEN: 25.915 MI. DIST: 10-1 SR: 422
LEFT MUN: PLUMCREEK T RIGHT MUN: PLUMCREEK T

			0434/0250	BMS EN 03/0422/0434/0228 0 0 00000 0 00 0000+00 NO UNDERPASS INFORMATION
105818 FT			0434/0228 105789 FT	BMS BG 03/0422/0434/0228 0 0 00000 0 00 0000+00 SR 2068 SH (SR2068 SEG 0010/0000)
			0434/0000	LENGTH(AH 2815 BK 3998)
SLEEPY HOLLOW RD (T612)	0420/1580			
101820 FT			101791 FT	1 0 00067 0 02 0461+65 SELDOM SEEN RD (T622)
			0420/0000	LENGTH(AH 3998 BK 3808)
098012 FT			097983 FT	1 0 00067 0 02 0423+69 VILLAGE: WHITESBURG SR 2021 SH (SR2021 SEG 0060/3084)
			0410/0000	LENGTH(AH 3808 BK 2123)
			0400/1742	PLUMCREEK KIT TANNING T
JOHNSTON RD (T459)	0400/0758		0400/0758	BLANEY RD (T458)

EXTRACT DATE: 12/28/2024 ROADWAY MANAGEMENT SYSTEM PAGE NUMBER: 94
PRINT DATE: 12/30/2024 SLD COUNTY/SR - ANNUAL PRINT COUNTY: ARMSTRONG

DIR: E TOTAL LEN: 25.915 MI. DIST: 10-1 SR: 422
LEFT MUN: KITTANNING T RIGHT MUN: KITTANNING T

1 0 00067 0 02 0403+17 095889 FT
SANDY FLAT RD
(T611) 0400/0000

095860 FT

5 0400/0000 LENGTH(AH 2123 BK 3127)

0390/2096 BLOSE HOLLOW RD
(T592)

1 0 00067 0 02 0371+15 092762 FT
SANDY FLAT RD
(T611) 0390/0000

092733 FT

5 0390/0000 LENGTH(AH 3127 BK 2026)

1 0 00067 0 02 0351+00 090736 FT
SR 2007 SH
(SR2007 SEG 0010/0000) 0380/0000
BLANKET HILL RD
(T607) 0370/2450

090707 FT

5 0380/0000 LENGTH(AH 2026 BK 2698)
BLANKET HILL RD
(T607)

1 0 00067 0 02 0323+80 088038 FT
SIMPSON CHURCH RD
(T590) 0370/0000

088009 FT

5 0370/0000 LENGTH(AH 2698 BK 2069)
CORNISH RD
(T589) 0360/2040

085969 FT

085940 FT 1 0 00067 0 02 0303+05
BLANKET HILL RD
(T607)

5 0360/0000 LENGTH(AH 2069 BK 3165)

EXTRACT DATE: 12/28/2024 ROADWAY MANAGEMENT SYSTEM PAGE NUMBER: 93
PRINT DATE: 12/30/2024 SLD COUNTY/SR - ANNUAL PRINT COUNTY: ARMSTRONG

DIR: E TOTAL LEN: 25.915 MI. DIST: 10-1 SR: 422
LEFT MUN: KITTANNING T RIGHT MUN: KITTANNING T

RINKER HOLLOW RD
(T753)

0350/0763

082804 FT

0350/0616 GREENTREE RD
(SR2014 SEG 0130/3685)

082775 FT 1 0 00067 0 02 0269+53
S 0350/0000 LENGTH(AH 3165 BK 3625)

0340/1586 SILVIS HOLLOW RD
(SR2012 SEG 0070/2340)

1 0 00067 0 02 0235+37 079179 FT
PINE TREE RD
(T710)

0340/0000

079150 FT

S 0340/0000 LENGTH(AH 3625 BK 3560)

STATE STOCKPILE RD
(GOVT)

0334/0704

075619 FT

POI

0334/0704 (APRA) STATE STOCKPILE

075590 FT 0 0 00000 0 00 0000+00
RUPP CHURCH RD
(T570)

S 0334/0000 LENGTH(AH 3560 BK 1685)

GRAHAM RD
(T565)

0324/1373

073934 FT

073905 FT 0 0 00000 0 00 0000+00
THEATER RD
(T674)

S 0324/0000 LENGTH(AH 1685 BK 3495)

EXTRACT DATE: 12/28/2024 ROADWAY MANAGEMENT SYSTEM PAGE NUMBER: 92
PRINT DATE: 12/30/2024 SLD COUNTY/SR - ANNUAL PRINT COUNTY: ARMSTRONG

DIR: E TOTAL LEN: 25.915 MI. DIST: 10-1 SR: 422
LEFT MUN: KITTANNING T RIGHT MUN: KITTANNING T

POE

(APRA) ROSEBUD MINING C
ROSEBUD MINING CO
(PRDR)

0314/1547

070439 FT

070410 FT 0 0 00000 0 00 0000+00

LASHER RD
(TB50)

0314/0000 LENGTH(AH 3495 BK 3470)

0300/3139 KITTANNING

0300/2937 MANOR T
WRAY PLAN RD
(T527)

1 0 00067 0 02 0113+33 066969 FT
BURTON DR
(T600) 0300/0000

RED MILL RD
(SR2008 SEG 0010/0000) 0294/0601

1 0 00067 0 01 0088+12 065076 FT
SCENIC RD
(T534) 0294/0000

SR 8014 SH
(SR8014 SEG 0750/0000) 0246/0631

0300/0798 PING WING HOLLOW RD
(T528)

066940 FT

0300/0000 LENGTH(AH 3470 BK 1893)

0294/0601 GLADYS RD
(T541)

065047 FT GLADYS RD
(T541)

0294/0000 LENGTH(AH 1893 BK 1483)

0246/0690 SIGN: 3 CHORD TRUSS
BMSID 03/0422/0246/0690

0246/0590 RAMP A RD
(SR8014 SEG 0010/1355)
RAMP D SPUR RD
0246/0374 (SR8014 SEG 0760/0000)
RAMP A SPUR RD

EXTRACT DATE: 12/28/2024 ROADWAY MANAGEMENT SYSTEM PAGE NUMBER: 91
PRINT DATE: 12/30/2024 SLD COUNTY/SR - ANNUAL PRINT COUNTY: ARMSTRONG

DIR: E TOTAL LEN: 25.915 MI. DIST: 10-1 SR: 422
LEFT MUN: MANOR T RIGHT MUN: MANOR T

063593 FT

LTH AH 000100 BK 002792 063593 FT
ALLEGHENY VALLEY EX 7245/0000
(SR0028 SEG 0253/0000) INTER-AHD

OP ID 03/0422/0246/0000 0243/2792

0 0 00000 0 00 0000+00 060801 FT
LENGTH(AH 2792 BK 2849) 0243/0000

0246/0330 (SR8014 SEG 0020/0193)
0246/0232 BMS EN 03/0422/0246/0000
063564 FT 0 0 00000 0 00 0000+00
NC BENJAMIN FRANKLIN HW
INTER-BK INDIANA RD
(SR1422 SEG 0080/1475)
SR0028 NB
BMSBG 03/0422/0246/0000
MFC BEGIN = B

0246/0000 LTH AH 001483 BK 000100
063564 FT
7244/0000 LTH AH 000100 BK 001444
INTER-AHD ALLEGHENY VALLEY EX
(SR0028 SEG 0252/0000)
SR0422

0242/1444 OP ID 03/0422/0246/0000

062120 FT 0 0 00000 0 00 0000+00
RAMP A
(SR8014 SEG 0010/0000)

0242/0000 LENGTH(AH 1444 BK 3352)

0232/1997 SIGN: 2 CHORD TRUSS
BMSID 03/0422/0232/1997

BMS EN 03/0422/0233/0208 0233/0783
0 0 00000 0 00 0000+00
T-530
BMSBG 03/0422/0233/0208 0233/0208
0 0 00000 0 00 0000+00 057952 FT
SIGN: 2 CHORD TRUSS
BMSID 03/0422/0233/0000
LENGTH(AH 2849 BK 2462) 0233/0000

058768 FT 0 0 00000 0 00 0000+00
0232/0000 LENGTH(AH 3352 BK 2500)
0228/2345 BMS EN 03/0422/0228/1770
0 0 00000 0 00 0000+00
T-530
0228/1770 BMSBG 03/0422/0228/1770

RAMP E TO 1422 SH RAMP F FROM SR 8010 SH

EXTRACT DATE: 12/28/2024 ROADWAY MANAGEMENT SYSTEM PAGE NUMBER: 90
PRINT DATE: 12/30/2024 SLD COUNTY/SR - ANNUAL PRINT COUNTY: ARMSTRONG

DIR: E TOTAL LEN: 25.915 MI. DIST: 10-1 SR: 422
LEFT MUN: MANOR T RIGHT MUN: MANOR T

(SR8010 SEG 0500/0000) 0229/1363		0228/0989 (SR8010 SEG 0250/2801)
SR 8010 EB		
OP ID 03/8010/0250/1170 0229/0545		
0 0 00000 0 00 0000+00 055490 FT		056268 FT 0 0 00000 0 00 0000+00
RAMP B RD		SR 8010 SH
(SR8008 SEG 0520/2202)		(SR8010 SEG 0750/0000)
LENGTH(AH 2462 BK 1167) 0229/0000		LENGTH(AH 2500 BK 2082)
		SR 8010 EB
		OP ID 03/8010/0250/1170
1 0 01037 0 01 0689+48 054323 FT		054186 FT 1 0 01037 0 01 0689+02
SR 0066 NB		SR 0066 NB
OP ID 03/0066/0430/0000		OP ID 03/0066/0430/0000
NC A15 KITTANNING BP		NC A15 KITTANNING BP
LENGTH(AH 1167 BK 3100) 0223/0000		LENGTH(AH 2082 BK 3095)
RAMP A RD		
(SR8008 SEG 0250/0000) 0211/2922		0210/2701 BMSID 03/0422/0210/0000
BMSID 03/0422/0210/0000 0211/2701		RAMP D RD
		0210/2599 (SR8008 SEG 0010/0000)
SIGN: 3 CHORD TRUSS		SIGN: 3 CHORD TRUSS
BMSID 03/0422/0210/2372 0211/2371		0210/2372 BMSID 03/0422/0210/2372
		MANOR
		0210/2111 NORTH BUFFALO T
1 0 01037 0 01 0658+36 051223 FT		
SR2011		
BMSBG 03/0422/0210/0000		051091 FT 1 0 01037 0 01 0658+36
MANOR		SR2011
NORTH BUFFALO T		BMSBG 03/0422/0210/0000
LENGTH(AH 3100 BK 1824) 0211/0000		LENGTH(AH 3095 BK 1823)
1 0 01037 0 01 0640+53 049399 FT		049268 FT 1 0 01037 0 01 0639+55
LENGTH(AH 1824 BK 3491) 0201/0000		0200/0000 LENGTH(AH 1823 BK 3443)

EXTRACT DATE: 12/28/2024 ROADWAY MANAGEMENT SYSTEM PAGE NUMBER: 89
PRINT DATE: 12/30/2024 SLD COUNTY/SR - ANNUAL PRINT COUNTY: ARMSTRONG
DIR: E TOTAL LEN: 25.915 MI. DIST: 10-1 SR: 422
LEFT MUN: NORTH BUFFALO T RIGHT MUN: NORTH BUFFALO T

BMS EN 03/0422/0191/1245 0191/1368
1 0 01037 0 01 0617+96
SR 3005
BMS BG 03/0422/0191/1245 0191/1245
NORTH BUFFALO
EAST FRANKLIN T 0191/0778
1 0 01037 0 01 0605+51 045908 FT
LENGTH(AH 3491 BK 2537) 0191/0000

EMERGENCY CROSSOVER RD
(CONN) 0181/1229
SIGN: 3 CHORD TRUSS
BMS ID 03/0422/0181/0672 0181/0672
RAMP G RD
(SR8006 SEG 0500/0000) 0181/0275
1 0 01037 0 01 0580+22 043371 FT
SR3017 (FREEPORT R
OP ID 03/3017/0280/1869
LENGTH(AH 2537 BK 1597) 0181/0000

RAMP H RD
(SR8006 SEG 0600/2814) 0171/0796

BMS EN 03/0422/0171/0000 0171/0202
1 0 01037 0 01 0564+40 041774 FT
SR8006 SB
BMS BG 03/0422/0171/0000
LENGTH(AH 1597 BK 3691) 0171/0000
RAMP D RD
(SR8004 SEG 0500/0000) 0161/3392

SR0268 NB
OP ID 03/0268/0002/0000 0161/2743
RAMP C RD
(SR8004 SEG 0250/1110) 0161/2074

SIGN: 4 CHORD TRUSS
BMS ID 03/0422/0160/0744 0161/0770

0190/1373 BMS EN 03/0422/0190/1250
1 0 01037 0 01 0617+82
SR 3005
BMS BG 03/0422/0190/1250
NORTH BUFFALO
EAST FRANKLIN T
045825 FT 1 0 01037 0 01 0605+37
0190/0000 LENGTH(AH 3443 BK 2518)

0180/1210 EMERGENCY CROSSOVER RD
(CONN)
043307 FT 1 0 01037 0 01 0580+16
SR3017 (FREEPORT R
OP ID 03/3017/0280/1869
LENGTH(AH 2518 BK 1694)

0170/1126 RAMP F RD
(SR8006 SEG 0750/1904)

0170/0197 BMS EN 03/0422/0170/0000
041613 FT 1 0 01037 0 01 0564+40
SR8006 SB
BMS BG 03/0422/0170/0000
LENGTH(AH 1694 BK 3618)
RAMP E RD
(SR8006 SEG 0010/0000)

0160/2643 SR0268 NB
OP ID 03/0268/0002/0000
0160/1871 RAMP B RD
(SR8004 SEG 0020/1382)

0160/1073 RAMP A RD
(SR8004 SEG 0010/0000)
SIGN: 4 CHORD TRUSS
0160/0744 BMS ID 03/0422/0160/0744

EXTRACT DATE: 12/28/2024 ROADWAY MANAGEMENT SYSTEM PAGE NUMBER: 88
PRINT DATE: 12/30/2024 SLD COUNTY/SR - ANNUAL PRINT COUNTY: ARMSTRONG

DIR: E TOTAL LEN: 25.915 MI. DIST: 10-1 SR: 422
LEFT MUN: EAST FRANKLIN T RIGHT MUN: EAST FRANKLIN T

SIGN: STRUC MOUNTED					
BMSID 03/0422/0161/0023	0161/0023				
1 0 00071 0 00 0379+87	038083 FT			037995 FT	1 0 00071 0 00 0379+87
T-763 GLADE DRIVE					T-763 GLADE DRIVE
OP ID 03/7207/0763/0034					OP ID 03/7207/0763/0034
LENGTH(AH 3691 BK 1686)	0161/0000			0160/0000	LENGTH(AH 3618 BK 1601)
RAMP X RD				0150/1570	SIGN: STRUC MOUNTED
(SR8012 SEG 0260/0000)	0151/1340			0150/1136	BMSID 03/0422/0150/1570
RAMP Y RD				0150/0654	RAMP W RD
(SR8012 SEG 0250/1133)	0151/0767			0150/0464	(SR8012 SEG 0020/1051)
				036394 FT	RAMP V RD
1 0 00071 0 00 0363+16	036397 FT				(SR8012 SEG 0010/0000)
GLADE RUN					SIGN: 3 CHORD TRUSS
STRUCTURE LENGTH 44 FT					BMSID 03/0422/0150/0464
BMSID 03/0422/0150/0000					1 0 00071 0 00 0364+02
LENGTH(AH 1686 BK 2472)	0151/0000			0150/0000	GLADE RUN
					STRUCTURE LENGTH 44 FT
					BMSID 03/0422/0150/0000
					LENGTH(AH 1601 BK 2483)
1 0 00071 0 00 0338+44	033925 FT			033911 FT	1 0 00071 0 00 0339+19
LENGTH(AH 2472 BK 2841)	0141/0000			0140/0000	LENGTH(AH 2483 BK 2935)
				0130/2009	SIGN: 3 CHORD TRUSS
					BMSID 03/0422/0130/2009
1 0 00071 0 00 0310+03	031084 FT			030976 FT	1 0 00071 0 00 0309+92
LENGTH(AH 2841 BK 2248)	0131/0000			0130/0000	LENGTH(AH 2935 BK 2083)
TO 3007/0110 SH					FROM 3007/0110 SH
(CONN)	0121/1501			0120/1315	(CONN)
GLADE RUN RD				0120/1244	GLADE RUN RD
(SR3007 SEG 0110/1114)	0121/1394			0120/1127	(SR3007 SEG 0110/1114)
FROM 3007/0110 SH					TO 3007/0110 SH
(CONN)	0121/1320				(CONN)
1 0 00071 0 00 0288+76	028836 FT			028893 FT	1 0 00071 0 00 0289+13

EXTRACT DATE: 12/28/2024 ROADWAY MANAGEMENT SYSTEM PAGE NUMBER: 87
PRINT DATE: 12/30/2024 SLD COUNTY/SR - ANNUAL PRINT COUNTY: ARMSTRONG

DIR: E TOTAL LEN: 25.915 MI. DIST: 10-1 SR: 422
LEFT MUN: EAST FRANKLIN T RIGHT MUN: EAST FRANKLIN T

LENGTH(AH 2248 BK 2295) 0121/0000 5 0120/0000 LENGTH(AH 2083 BK 2411)

1 0 00071 0 00 0264+54 026541 FT
LENGTH(AH 2295 BK 2947) 0111/0000 5

026482 FT 1 0 00071 0 00 0265+11
5 0110/0000 LENGTH(AH 2411 BK 2927)

EAST FRANKLIN
WEST FRANKLIN T 0101/2000

0100/1958 EAST FRANKLIN
WEST FRANKLIN T

1 0 00071 0 00 0235+07 023594 FT
LENGTH(AH 2947 BK 2542) 0101/0000 5

023555 FT 1 0 00071 0 00 0235+81
5 0100/0000 LENGTH(AH 2927 BK 2598)

STATE STOCKPILE RD
(PRDR) 0091/1999 ==

0090/1977 STATE STOCKPILE RD
(PRDR)

1 0 00071 0 00 0209+80 021052 FT
TR BUFFALO CREEK
STRUCTURE LENGTH 10 FT
BMSID 03/0422/0091/0000
LENGTH(AH 2542 BK 2238) 0091/0000 5

020957 FT 1 0 00071 0 00 0209+80
TR BUFFALO CREEK
STRUCTURE LENGTH 10 FT
BMSID 03/0422/0091/0000
LENGTH(AH 2598 BK 2236) 5

CLAYPOOLE RD
(SR3009 SEG 0080/0463) 0081/1148

CLAYPOOLE RD
(SR3009 SEG 0080/0463) 0080/1149

WEST FRANKLIN
WORTHINGTON B 0081/0754

WEST FRANKLIN
WORTHINGTON B 0080/0736

TR BUFFALO CREEK
STRUCTURE LENGTH 12 FT
BMSID 03/0422/0080/0525 0081/0545
BMSSEN 03/0422/0080/0000 0081/0029
1 0 00071 0 00 0187+48 018814 FT

TR BUFFALO CREEK
STRUCTURE LENGTH 12 FT
BMSID 03/0422/0080/0525 0080/0525
BMSSEN 03/0422/0080/0000 0080/0029
1 0 00071 0 00 0187+48 018721 FT

TR BUFFALO CREEK
BMSBG 03/0422/0080/0000
LENGTH(AH 2238 BK 2834) 0081/0000 5

TR BUFFALO CREEK
BMSBG 03/0422/0080/0000
LENGTH(AH 2236 BK 2703) 5

EXTRACT DATE: 12/28/2024 ROADWAY MANAGEMENT SYSTEM PAGE NUMBER: 86
PRINT DATE: 12/30/2024 SLD COUNTY/SR - ANNUAL PRINT COUNTY: ARMSTRONG

DIR: E TOTAL LEN: 25.915 MI. DIST: 10-1 SR: 422
LEFT MUN: WORTHINGTON B RIGHT MUN: WORTHINGTON B

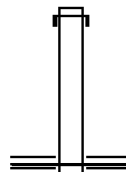
TO 3011/0110 SH (CONN) BEAR ST (SR3011 SEG 0110/0344) BEAR ST (SR3011 SEG 0110/0344) FROM 3011/0110 SH (CONN)	0071/1882 == 0071/1708 0071/1566 ==	== 0070/1730 0070/1571 0070/1418 ==	FROM 3011/0110 SH (CONN) BEAR ST (SR3011 SEG 0110/0344) BEAR ST (SR3011 SEG 0110/0344) TO 3011/0110 SH (CONN)
1 0 00071 0 00 0159+08 015980 FT LENGTH(AH 2834 BK 2355) 0071/0000			016018 FT 1 0 00071 0 00 0160+45 0070/0000 LENGTH(AH 2703 BK 2499)
BMS EN 03/0422/0060/0000 0061/0895 WORTHINGTON WEST FRANKLIN T 0061/0395 1 0 00071 0 00 0135+43 013625 FT SR4035 BMSBG 03/0422/0060/0000 LENGTH(AH 2355 BK 2612) 0061/0000		0060/0895 0060/0395 013519 FT 0060/0000	BMS EN 03/0422/0060/0000 WORTHINGTON WEST FRANKLIN T 1 0 00071 0 00 0135+43 SR4035 BMSBG 03/0422/0060/0000 LENGTH(AH 2499 BK 2605)
1 0 00071 0 00 0109+87 011013 FT GRAFF FARM RD (T491) LENGTH(AH 2612 BK 3164) 0051/0000		010914 FT 0050/0000	1 0 00071 0 00 0109+50 GRAFF FARM RD (T491) LENGTH(AH 2605 BK 3147)
1 0 00071 0 00 0078+08 007849 FT GRAFF FARM RD (T491)		007767 FT	1 0 00071 0 00 0078+00 GRAFF FARM RD (T491)

DIST: 10-1										SR: 422									
LEFT MUN: WEST FRANKLIN T										RIGHT MUN: WEST FRANKLIN T									
LENGTH(AH 3164 BK 3256) 0041/0000										LENGTH(AH 3147 BK 3267)									
TR BUFFALO CREEK										TR BUFFALO CREEK									
STRUCTURE LENGTH 12 FT										STRUCTURE LENGTH 12 FT									
BMSID 03/0422/0030/3126										BMSID 03/0422/0030/3126									
OLD 0422 RD										OLD 0422 RD									
RUTH HILL RD										RUTH HILL RD									
T493)										T493)									
0031/2241										0030/2263									
0031/0894										0030/0916									
OLD 0422 RD										OLD 0422 RD									
T492)										T492)									
000071 0 00 0044+70 004593 FT										000071 0 00 0045+04									
LENGTH(AH 3256 BK 1783) 0031/0000										LENGTH(AH 3267 BK 1706)									
OLD 0422 RD										OLD 0422 RD									
T492)										T492)									
0021/1476										0020/1467									
TR BUFFALO CREEK										TR BUFFALO CREEK									
STRUCTURE LENGTH 16 FT										STRUCTURE LENGTH 16 FT									
BMSID 03/0422/0020/1285										BMSID 03/0422/0020/1285									
NICOLA RD										NICOLA RD									
SR3013 SEG 0050/0000) 0021/0878										(SR3013 SEG 0050/0000)									
MUSHROOM FARM RD										MUSHROOM FARM RD									
SR3013 SEG 0040/2801) 0021/0316										(SR3013 SEG 0040/2801)									
000071 0 00 0026+00 002810 FT										000071 0 00 0027+94									
COUNTY LINE RD										COUNTY LINE RD									
T493)										T493)									
LENGTH(AH 1783 BK 2810) 0021/0000										LENGTH(AH 1706 BK 2794)									
TR BUFFALO CREEK										TR BUFFALO CREEK									
STRUCTURE LENGTH 12 FT										STRUCTURE LENGTH 12 FT									
BMSID 03/0422/0011/2714										BMSID 03/0422/0011/2714									
000000 FT										000000 FT									
NC BENJAMIN FRANKLIN HW										NC BENJAMIN FRANKLIN HW									
INTER-BK										INTER-BK									
SR0422 SEG 0631/1784)										(SR0422 SEG 0630/1479)									
MFC BEGIN = B										MFC BEGIN = B									
BK-BUTLER										BK-BUTLER									
(10)										(10)									
LENGTH(AH 2810 BK 0000) 0011/0000										LENGTH(AH 2794 BK 0000)									

EXTRACT DATE: 12/28/2024 ROADWAY MANAGEMENT SYSTEM PAGE NUMBER: 84
PRINT DATE: 12/30/2024 SLD COUNTY/SR - ANNUAL PRINT COUNTY: ARMSTRONG
DIR: B TOTAL LEN: .018 MI. DIST: 10-1 SR: 368
LEFT MUN: PARKER CITY C RIGHT MUN: PARKER CITY C

000096 FT

000000 FT



000096 FT AH-CLARION (16)
INTER-AHD SR 0368 SH
0010/0096 (SR0368 SEG 0010/0000)
000000 FT 1 0 00311 0 00 0000+00
NC SR 0368 SH
SR 0268 SH
(SR0268 SEG 0330/0000)
MFC BEGIN = C
0010/0000 LENGTH(AH 0096 BK 0000)

EXTRACT DATE: 12/28/2024 ROADWAY MANAGEMENT SYSTEM PAGE NUMBER: 83
 PRINT DATE: 12/30/2024 SLD COUNTY/SR - ANNUAL PRINT COUNTY: ARMSTRONG
 DIR: N TOTAL LEN: .330 MI. DIST: 10-1 SR: 356
 LEFT MUN: FREEPORT B RIGHT MUN: FREEPORT B

001547 FT	001743 FT	AH-BUTLER	(10)
	INTER-AHD	BUTLER RD	
	0030/0963	(SR0356 SEG 0020/0000)	
000584 FT	000780 FT	1 0 00387 0 01 0016+39	
		MAIN ST	
		(BORO)	
		MFC BEGIN = B	
	0030/0000	LENGTH(AH 0963 BK 0780)	
NC BUTLER RD	NC BUTLER RD		
SECOND ST	SECOND ST		
(SR0128 SEG 0014/0000)	(SR0128 SEG 0014/0000)		
0015/0260	0014/0450		
0 0 00000 0 00 0000+00 000000 FT	000000 FT	0 0 00000 0 00 0000+00	
NC FREEPORT RD	NC FREEPORT RD		
INTER-BK	INTER-BK		
(SR0356 SEG 0005/1084)	(SR0356 SEG 0004/0889)		
MFC BEGIN = B	MFC BEGIN = B		
LENGTH(AH 0584 BK 0000) 0015/0000	BK-BUTLER	(10)	
	0014/0000	LENGTH(AH 0780 BK 0000)	

EXTRACT DATE: 12/28/2024 ROADWAY MANAGEMENT SYSTEM PAGE NUMBER: 82
PRINT DATE: 12/30/2024 SLD COUNTY/SR - ANNUAL PRINT COUNTY: ARMSTRONG
DIR: N TOTAL LEN: 21.598 MI. DIST: 10-1 SR: 268
LEFT MUN: HOVEY T RIGHT MUN: HOVEY T

114039 FT

114016 FT AH-BUTLER (10)
INTER-AHD SR 0268 SH
0420/2600 (SR0268 SEG 0300/0000)

111439 FT

111416 FT 1 0 00704 0 00 0100+33
5 0420/0000 LENGTH(AH 2600 BK 3351)

108088 FT

108065 FT 1 0 00704 0 00 0066+32
5 0410/0000 LENGTH(AH 3351 BK 2969)

EXTRACT DATE: 12/28/2024 ROADWAY MANAGEMENT SYSTEM PAGE NUMBER: 81
PRINT DATE: 12/30/2024 SLD COUNTY/SR - ANNUAL PRINT COUNTY: ARMSTRONG

DIR: N TOTAL LEN: 21.598 MI. DIST: 10-1 SR: 268
LEFT MUN: HOVEY T RIGHT MUN: HOVEY T

105119 FT

105096 FT 1 0 00704 0 00 0036+80
S 0400/0000 LENGTH(AH 2969 BK 3660)

1 0 00704 0 00 0000+00 101459 FT
SR 0058 SH
(SR0058 SEG 0020/0000) 0390/0000

EASY ST
(PRDR)

100346 FT

0370/3396

GREENHILL RD
(T490)

0370/0958

096492 FT

094891 FT

FOWLER RUN
STRUCTURE LENGTH 10 FT
BMSID 03/0268/0390/0319
SR 0058 SH
(SR0058 SEG 0020/0000)
S 0390/0000 LENGTH(AH 3660 BK 1113)

100323 FT 1 0 00251 0 00 1029+35
S 0380/0000 LENGTH(AH 1113 BK 3854)

096469 FT 1 0 00251 0 00 0990+78
S 0370/0000 LENGTH(AH 3854 BK 1601)

094868 FT 1 0 00251 0 00 0974+74
S 0360/0000 LENGTH(AH 1601 BK 2978)

EXTRACT DATE: 12/28/2024 ROADWAY MANAGEMENT SYSTEM PAGE NUMBER: 80
PRINT DATE: 12/30/2024 SLD COUNTY/SR - ANNUAL PRINT COUNTY: ARMSTRONG

DIR: N TOTAL LEN: 21.598 MI. DIST: 10-1 SR: 268
LEFT MUN: HOVEY T RIGHT MUN: HOVEY T

	091913 FT			091890 FT 1 0 00251 0 00 0945+07 S 0350/0000 LENGTH(AH 2978 BK 3018)
BENNERTOWN RD (T350)	0340/0108 088895 FT	=		088872 FT 1 0 00251 0 00 0914+61 TR ALLEGHENY RIVER STRUCTURE LENGTH 8 FT BMSID 03/0268/0340/0000 S 0340/0000 LENGTH(AH 3018 BK 1385)
		>		
		- - -		0330/0406 HOVEY NC RIVERVIEW CITY C 087487 FT 1 0 00251 0 00 0900+97 SR 0368 SH (SR0368 SEG 0010/0000) S 0330/0000 LENGTH(AH 1385 BK 1653)
CONSOLIDATED LUMBER DR (PRDR)	0320/1351	=	POI	0320/1351 (APRA) CONSOLIDATED BUI
THIRD ST (CITY)	0320/0458 085857 FT	=		085834 FT 1 0 00251 0 00 0884+32 NC N RIVER AVE S 0320/0000 LENGTH(AH 1653 BK 1991)
FOURTH ST (CITY)	0320/0000	=		NC RIVERVIEW AV
CENTRAL AV (CITY)	0310/1318	=		TR ALLEGHENY RIVER STRUCTURE LENGTH 8 FT 0310/0883 BMSID 03/0268/0310/0936
	083866 FT	>		083843 FT 1 0 00251 0 00 0863+95 BLUFF AV

DIST: 10-1 SR: 268
RIGHT MUN: PARKER CITY C

EXTRACT DATE: 12/28/2024 ROADWAY MANAGEMENT SYSTEM PAGE NUMBER: 78
PRINT DATE: 12/30/2024 SLD COUNTY/SR - ANNUAL PRINT COUNTY: ARMSTRONG

DIR: N TOTAL LEN: 21.598 MI. DIST: 10-1 SR: 268
LEFT MUN: SUGARCREEK T RIGHT MUN: SUGARCREEK T

0270/0000 LENGTH(AH 3145 BK 3495)

1 0 00251 0 00 0743+68 071850 FT
SR 4007 SH
(SR4007 SEG 0110/3045) 0264/0000

071827 FT

0264/0000 LENGTH(AH 3495 BK 3221)
FROGTOWN KAYLOR RD
(T920)
0250/2722

==

0250/0992 HOFFMAN LN
(PRDR)

068629 FT

068606 FT 1 0 00251 0 00 0711+61
0250/0000 LENGTH(AH 3221 BK 3591)

MC ELROY RD
(T561)

0240/0755
065038 FT

> <
==

TR PATTERSON CR
STRUCTURE LENGTH 8 FT
BMSID 03/0268/0240/1027
RODGERS RD
0240/1027
0240/0755 (SR4037 SEG 0010/0000)
065015 FT 1 0 00251 0 00 0675+89
KITTANNING HOLLOW RD
(SR4009 SEG 0010/0000)
0240/0000 LENGTH(AH 3591 BK 2675)

EXTRACT DATE: 12/28/2024 ROADWAY MANAGEMENT SYSTEM PAGE NUMBER: 77
PRINT DATE: 12/30/2024 SLD COUNTY/SR - ANNUAL PRINT COUNTY: ARMSTRONG

DIR: N TOTAL LEN: 21.598 MI. DIST: 10-1 SR: 268
LEFT MUN: SUGARCREEK T RIGHT MUN: SUGARCREEK T

062363 FT

062340 FT 1 0 00251 0 00 0648+20
S 0230/0000 LENGTH(AH 2675 BK 3216)

059147 FT

059124 FT 1 0 00251 0 00 0615+09
PORTERFIELD RD
(T840)
== S 0220/0000 LENGTH(AH 3216 BK 2235)

056912 FT

056889 FT 1 0 00251 0 00 0592+43
S 0210/0000 LENGTH(AH 2235 BK 1782)

055130 FT

055107 FT 1 0 00251 0 00 0574+88
S 0200/0000 LENGTH(AH 1782 BK 3889)

CAMP RD
(T318)

0190/1716

==

051241 FT

051218 FT 1 0 00251 0 00 0536+00
STONY BATTER RD
(T569)
== S 0190/0000 LENGTH(AH 3889 BK 2743)

EXTRACT DATE: 12/28/2024 ROADWAY MANAGEMENT SYSTEM PAGE NUMBER: 76
PRINT DATE: 12/30/2024 SLD COUNTY/SR - ANNUAL PRINT COUNTY: ARMSTRONG

DIR: N TOTAL LEN: 21.598 MI. DIST: 10-1 SR: 268
LEFT MUN: SUGARCREEK T RIGHT MUN: SUGARCREEK T

1 0 00251 0 00 0508+45 048498 FT
FOSTERS MILLS RD
(T553) 0180/0000

048475 FT

0180/0000 LENGTH(AH 2743 BK 3531)

0170/1905 BEAGLE CLUB RD
(T860)

044967 FT

044944 FT 1 0 00251 0 00 0473+34
WATERSONVILLE RD
(SR4017 SEG 0140/2490)
0170/0000 LENGTH(AH 3531 BK 2853)

042114 FT

ALLEGHENY MINERAL CORP
(PRDR) 0150/0804
041088 FT

042091 FT 1 0 00251 0 00 0445+00
SUGARCREEK
EAST FRANKLIN T
0160/0000 LENGTH(AH 2853 BK 1026)

0150/0804 (APRA) ALLEGHENY MINERA

041065 FT 1 0 00251 0 00 0434+62
PENCE RD
(T438)
0150/0000 LENGTH(AH 1026 BK 1223)

SR 3011 SH
(SR3011 SEG 0200/2296) 039865 FT
RIDGE RD 0140/0000
(T499) 0130/1753

039842 FT 1 0 00251 0 00 0422+41
VILLAGE: COWANSVILLE
0140/0000 LENGTH(AH 1223 BK 2101)

EXTRACT DATE: 12/28/2024 ROADWAY MANAGEMENT SYSTEM PAGE NUMBER: 75
PRINT DATE: 12/30/2024 SLD COUNTY/SR - ANNUAL PRINT COUNTY: ARMSTRONG

DIR: N TOTAL LEN: 21.598 MI. DIST: 10-1 SR: 268
LEFT MUN: EAST FRANKLIN T RIGHT MUN: EAST FRANKLIN T

		==	0130/0643	PENNDOT STOCKPILE #5 (GOVT)
037764 FT			037741 FT	1 0 00251 0 00 0401+03
			5 0130/0000	LENGTH(AH 2101 BK 2403)
		==	0120/1678	FAHLOR RD (TWP)
			0120/0266	BMS EN 03/0268/0120/0200
				1 0 00251 0 00 0375+60
			0120/0150	BUFFALO, ROCHESTER & RR
035361 FT			035338 FT	BMSBG 03/0268/0120/0200
				1 0 00251 0 00 0375+60
				REESEDALE RD
			5 0120/0000	(SR4006 SEG 0010/0000)
				LENGTH(AH 2403 BK 3327)
BOLTZ RD (T501)		==		
			0110/1844	
			032034 FT	
			032011 FT	1 0 00251 0 00 0344+05
			5 0110/0000	LENGTH(AH 3327 BK 3056)
			028955 FT	
1 0 00251 0 00 0313+29 028978 FT			5 0100/0000	LENGTH(AH 3056 BK 3355)
ROLLING HILLS RD			0090/3313	BMS EN 03/0268/0090/3278
(T503)				1 0 00251 0 00 0312+86
				GLADE RUN
			0090/3278	BMSBG 03/0268/0090/3278

EXTRACT DATE: 12/28/2024 ROADWAY MANAGEMENT SYSTEM PAGE NUMBER: 74
PRINT DATE: 12/30/2024 SLD COUNTY/SR - ANNUAL PRINT COUNTY: ARMSTRONG

DIR: N TOTAL LEN: 21.598 MI. DIST: 10-1 SR: 268
LEFT MUN: EAST FRANKLIN T RIGHT MUN: EAST FRANKLIN T

025623 FT

025600 FT 1 0 00251 0 00 0280+02
S 0090/0000 LENGTH(AH 3355 BK 2939)

022684 FT

022661 FT 1 0 00251 0 00 0250+63
S 0080/0000 LENGTH(AH 2939 BK 2083)

1 0 00251 0 00 0229+75 020601 FT
WALKCHALK RD
(T991) 0070/0000

== 0070/0813 MONTGOMERY RD
(T992)
020578 FT SHAY RD
(T509)
S 0070/0000 LENGTH(AH 2083 BK 2824)

017777 FT

017754 FT 1 0 00251 0 00 0201+75
S 0060/0000 LENGTH(AH 2824 BK 2656)

1 0 00251 0 00 0175+00 015121 FT
(TBK) LEMMON HOLLOW RD
(T880) 0050/0000

== 015098 FT CEDAR DR
(T437)
S 0050/0000 LENGTH(AH 2656 BK 1934)
== 0040/1140 LOCUST LN
(T429)

EXTRACT DATE: 12/28/2024 ROADWAY MANAGEMENT SYSTEM PAGE NUMBER: 73
PRINT DATE: 12/30/2024 SLD COUNTY/SR - ANNUAL PRINT COUNTY: ARMSTRONG

DIR: N TOTAL LEN: 21.598 MI. DIST: 10-1 SR: 268
LEFT MUN: EAST FRANKLIN T RIGHT MUN: EAST FRANKLIN T

PINE ST
(T605) 0040/0190
1 0 00251 0 00 0155+00 013187 FT
SHERWOOD DR
(T709) 0040/0000

FIREHOUSE LN
(TWP) 0030/1709
FIREHOUSE LN
(TWP) 0030/1343
MIDWAY AV
(T506) 0030/0733

010135 FT
OLD BUTLER RD
(SR4010 SEG 0130/2151) 0030/0000

1 0 00251 0 00 0105+40 008154 FT
WOODLAND DR
(T651) 0020/0000

BELMONT NORTH RD
(BORO) 0014/0942

006274 FT

013164 FT

5 0040/0000 LENGTH(AH 1934 BK 3052)

0030/0328 BLACKTHORN DR
(T601)
010112 FT 1 0 00251 0 00 0125+00
NC EAST ST BRADY RD
5 0030/0000 LENGTH(AH 3052 BK 1981)
EAST FRANKLIN
0020/1470 WEST KITTANNING B
PINE HILL RD
0020/0971 (T000)

008131 FT
5 0020/0000 LENGTH(AH 1981 BK 1880)
HILL AV
0014/1719 (BORO)

0014/1015 ALLISON DR
(BORO)

0014/0113 NORTHERN AV
(BORO)
TR ALLEGHENY RIVER
STRUCTURE LENGTH 16 FT
0014/0075 BMSID 03/0268/0014/0075
006251 FT 1 0 00251 0 00 0089+28
BUTLER ST
(SR1038 SEG 0012/0000)
NC BUTLER RD

NIXON ST

EXTRACT DATE: 12/28/2024 ROADWAY MANAGEMENT SYSTEM PAGE NUMBER: 72
PRINT DATE: 12/30/2024 SLD COUNTY/SR - ANNUAL PRINT COUNTY: ARMSTRONG

DIR: N TOTAL LEN: 21.598 MI. DIST: 10-1 SR: 268
LEFT MUN: WEST KITTANNING B RIGHT MUN: WEST KITTANNING B

BELMONT SOUTH RD
(BORO)

0012/0550
005402 FT

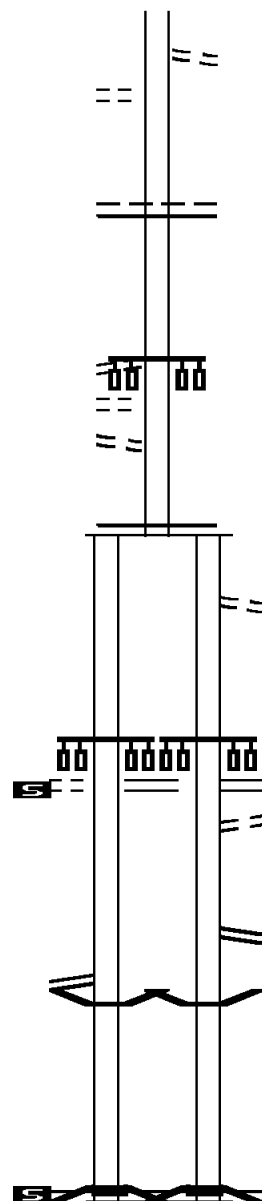
LC TO HILLTOP PZ
(CONN)
HILLTOP PZ
(BORO)
LC FROM HILLTOP PZ
(CONN)

0008/0766
0008/0676
0008/0581
002907 FT

1 0 00069 0 04 1229+18 002332 FT
NC FRANKLIN HILL RD
WESTGATE DR
(T506)
FREEPORT RD
(SR3017 SEG 0280/2956)

LENGTH(AH 0575 BK 2332) 0005/0000

RAMP C RD
(SR8004 SEG 0250/0000) 0003/0781
BMSSEN 03/0268/0002/0000 0003/0289
1 0 00071 7 00 0000+00 000000 FT
NC SR 0268 SH
RAMP B RD
(SR8004 SEG 0020/0000) INTER-BK
SR0422 EB
BMSBG 03/0268/0002/0000
MFC BEGIN = B
LENGTH(AH 2332 BK 0000) 0003/0000



(BORO)
0014/0000 LENGTH(AH 1880 BK 0872)

005379 FT 0 0 00000 0 00 0000+00
MFC BEGIN = C
WEST KITTANNING
EAST FRANKLIN T

0012/0000 LENGTH(AH 0872 BK 2495)

0008/0676

002884 FT 1 0 00069 0 04 1234+93
MFC BEGIN = B

0008/0000 LENGTH(AH 2495 BK 0575)

FROM 3017/0280 SH
0004/0224 (CONN)
002309 FT 1 0 00069 0 04 1229+18
NC FRANKLIN HILL RD
WESTGATE DR
(T506)
FREEPORT RD
(SR3017 SEG 0280/2956)

0004/0000 LENGTH(AH 0575 BK 2309)
TO 3017/0280 SH
0002/2124 (CONN)

0002/1148 RAMP D RD
(SR8004 SEG 0500/0736)

0002/0289 BMSSEN 03/0268/0002/0000
000000 FT 1 0 00071 7 00 0000+00
NC SR 0268 SH
INTER-BK RAMP A RD
(SR8004 SEG 0010/1718)

SR0422 EB
BMSBG 03/0268/0002/0000
MFC BEGIN = B
0002/0000 LENGTH(AH 2309 BK 0000)

EXTRACT DATE: 12/28/2024 ROADWAY MANAGEMENT SYSTEM PAGE NUMBER: 71
PRINT DATE: 12/30/2024 SLD COUNTY/SR - ANNUAL PRINT COUNTY: ARMSTRONG

DIR: B TOTAL LEN: 13.814 MI. DIST: 10-1 SR: 210
LEFT MUN: COWANSHANNOCK T RIGHT MUN: COWANSHANNOCK T

	072939 FT		072939 FT	AH-INDIANA (32)
			INTER-AHD SR 0210 SH	
			0290/1937	(SR0210 SEG 0010/0000)
CEMETERY RD (T724)	0290/1823	==		
MILLER RD (T720)		==		
1 0 00985 0 00 0031+50	0290/0243	==	071002 FT	
LC FOR THIRTEENTH ST	071002 FT			
(CONN)	0290/0000	==		
THIRTEENTH ST	0280/2642	==	5 0290/0000	LENGTH(AH 1937 BK 3216)
(T514)				
ZEMKO RD (T721)	0280/2033	==		
EIGHTH ST (T509)				
SEVENTH ST (T508)	0280/1468	==		
FIFTH ST (T506)	0280/0469	==	0280/0469	POST OFFICE RD
SAGAMORE RD (T718)	0280/0132	==		(T717)
	067786 FT	==		
CHURCH ST (TWP)	0270/2063	==	067786 FT	1 0 00985 0 00 0000+00
			5 0280/0000	LENGTH(AH 3216 BK 2645)

EXTRACT DATE: 12/28/2024 ROADWAY MANAGEMENT SYSTEM PAGE NUMBER: 70
PRINT DATE: 12/30/2024 SLD COUNTY/SR - ANNUAL PRINT COUNTY: ARMSTRONG

DIR: B TOTAL LEN: 13.814 MI. DIST: 10-1 SR: 210
LEFT MUN: COWANSHANNOCK T RIGHT MUN: COWANSHANNOCK T

BRADLEY ST
(T504)

0270/1803 ==

065141 FT

065141 FT 2 0 03055 0 01 0449+93

VILLAGE: SAGAMORE
S 0270/0000 LENGTH(AH 2645 BK 2507)

FISHER FARM RD
(T666)

0260/1498 ==

0260/0958 BMS EN 03/0210/0260/0918

2 0 03055 0 01 0434+04

N BR PLUM CREEK

0260/0918 BMSBG 03/0210/0260/0918

062634 FT

062634 FT 2 0 03055 0 01 0424+85

BAILEY RD

(T485)

S 0260/0000 LENGTH(AH 2507 BK 2397)

060237 FT

060237 FT 2 0 03055 0 01 0401+05

S 0250/0000 LENGTH(AH 2397 BK 2542)

057695 FT ==

0240/0083 JEFFERSON ST
(BORO)

057695 FT 2 0 03055 0 01 0375+66

COWANSHANNOCK

ATWOOD B

S 0240/0000 LENGTH(AH 2542 BK 2551)

EXTRACT DATE: 12/28/2024 ROADWAY MANAGEMENT SYSTEM PAGE NUMBER: 69
PRINT DATE: 12/30/2024 SLD COUNTY/SR - ANNUAL PRINT COUNTY: ARMSTRONG

DIR: B TOTAL LEN: 13.814 MI. DIST: 10-1 SR: 210
LEFT MUN: ATWOOD B RIGHT MUN: ATWOOD B

055144 FT

055144 FT 2 0 03055 0 01 0350+14
S 0230/0000 LENGTH(AH 2551 BK 2221)

052923 FT

052923 FT 2 0 03055 0 01 0328+10
INDIANA ST
(SR2002 SEG 0010/0000)
S 0220/0000 LENGTH(AH 2221 BK 1995)

050928 FT

050928 FT 2 0 03055 0 01 0308+15
ATWOOD
PLUMCREEK T
S 0210/0000 LENGTH(AH 1995 BK 2331)

048597 FT

048597 FT 2 0 03055 0 01 0284+84
S 0200/0000 LENGTH(AH 2331 BK 2499)

046098 FT

046098 FT 2 0 03055 0 01 0259+91
S 0190/0000 LENGTH(AH 2499 BK 2846)

0180/0691 THOMAS RD
(T688)

0180/0086 BMS EN 03/0210/0180/0000

EXTRACT DATE: 12/28/2024 ROADWAY MANAGEMENT SYSTEM PAGE NUMBER: 68
PRINT DATE: 12/30/2024 SLD COUNTY/SR - ANNUAL PRINT COUNTY: ARMSTRONG

DIR: B TOTAL LEN: 13.814 MI. DIST: 10-1 SR: 210
LEFT MUN: PLUMCREEK T RIGHT MUN: PLUMCREEK T

043252 FT

043252 FT 2 0 03055 0 01 0231+59
TRIB TO MILLER RUN
BMSBG 03/0210/0180/0000
S 0180/0000 LENGTH(AH 2846 BK 3151)

==

0170/1799 PEARL DR
(PRDR)

040101 FT

040101 FT 2 0 03055 0 01 0200+18
S 0170/0000 LENGTH(AH 3151 BK 2512)

037589 FT

037589 FT 2 0 03055 0 01 0175+15
S 0160/0000 LENGTH(AH 2512 BK 3328)

==

0150/2119 COPPER VALLEY RD
(SR2004 SEG 0010/0000)

MCINTYRE RD
(T680)

0150/0709

==

034261 FT

034261 FT 2 0 03055 0 01 0142+92
S 0150/0000 LENGTH(AH 3328 BK 1686)

032575 FT

032575 FT 2 0 03055 0 00 0126+10
RACETRACK RD
(T690)

== ==

S 0140/0000 LENGTH(AH 1686 BK 2117)

EXTRACT DATE: 12/28/2024 ROADWAY MANAGEMENT SYSTEM PAGE NUMBER: 67
PRINT DATE: 12/30/2024 SLD COUNTY/SR - ANNUAL PRINT COUNTY: ARMSTRONG

DIR: B TOTAL LEN: 13.814 MI. DIST: 10-1 SR: 210
LEFT MUN: PLUMCREEK T RIGHT MUN: PLUMCREEK T

030458 FT

030458 FT 2 0 03055 0 00 0105+32
S 0130/0000 LENGTH(AH 2117 BK 1817)

SR 2003
(SR2003 SEG 0030/0000) 0120/0278
028641 FT

028641 FT 2 0 03055 0 00 0086+87
CESSNA RUN
STRUCTURE LENGTH 27 FT
BMSID 03/0210/0120/0000
S 0120/0000 LENGTH(AH 1817 BK 1953)

2 0 03055 0 00 0067+45 026688 FT
OLD ELDERTON HILL RD
(T721) 0110/0000

== 0110/0049 PLUM CREEK RD
026688 FT (T840)
== S 0110/0000 LENGTH(AH 1953 BK 2228)
B. PLUM CREEK
STRUCTURE LENGTH 16 FT
S 0100/2099 BMSID 03/0210/0100/2099

024460 FT

024460 FT 2 0 03055 0 00 0045+05
S 0100/0000 LENGTH(AH 2228 BK 2263)

022197 FT

022197 FT 2 0 03055 0 00 0022+30
S 0090/0000 LENGTH(AH 2263 BK 2230)

019967 FT

019967 FT 2 0 03055 0 00 0000+00
BENJAMIN FRANKLIN HW

EXTRACT DATE: 12/28/2024 ROADWAY MANAGEMENT SYSTEM PAGE NUMBER: 66
PRINT DATE: 12/30/2024 SLD COUNTY/SR - ANNUAL PRINT COUNTY: ARMSTRONG

DIR: B TOTAL LEN: 13.814 MI. DIST: 10-1 SR: 210
LEFT MUN: PLUMCREEK T RIGHT MUN: PLUMCREEK T

FROM 0422/0494 SH
(CONN)
TOWNSHIP SHED RD
(T664)

0070/3180

0070/2715



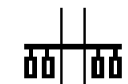
016647 FT

013645 FT

MULBERGER RD
(T592)

0050/0408

011739 FT



(SR0422 SEG 0500/0000)

MFC BEGIN = D
LENGTH(AH 2230 BK 3320)

0080/0000

016647 FT 2 0 03056 0 00 0166+56
LENGTH(AH 3320 BK 3002)

0070/0000

R&A DEVELOPMENT CO RD
(PRDR)

0060/1744

013645 FT 2 0 03056 0 00 0136+72
LENGTH(AH 3002 BK 1906)

0060/0000

KEYSTONE COAL MINING CO
(PRDR)

0050/0137

011739 FT 2 0 03056 0 00 0117+20

B. PLUM CREEK
STRUCTURE LENGTH 32 FT

BMSID 03/0210/0050/0000
LENGTH(AH 1906 BK 3398)

0050/0000

(APRA) KEYSTONE POWER P
PLANT TRUCK ENTRANCE RD
(PRDR)

0040/1220

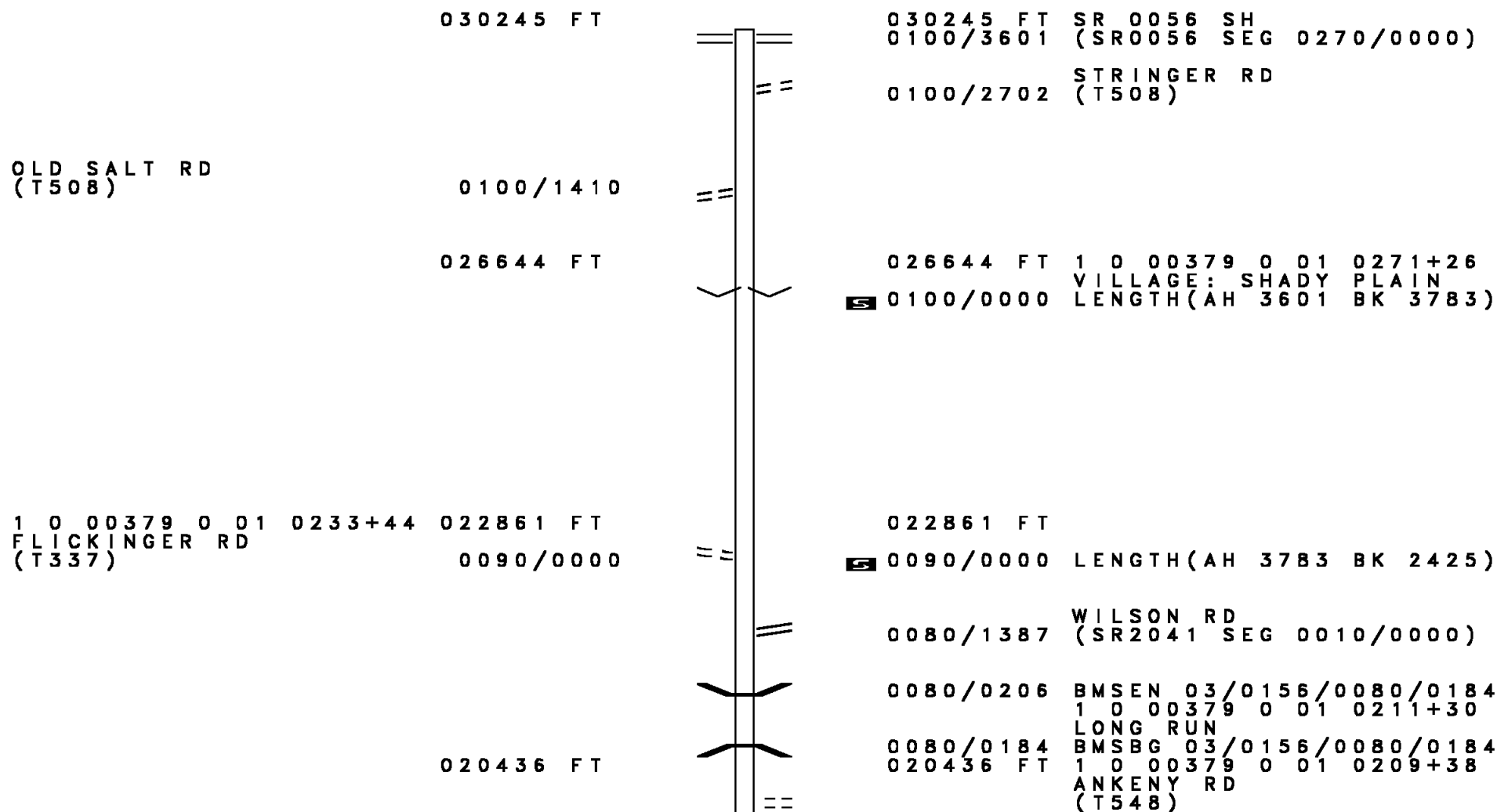
EXTRACT DATE: 12/28/2024 ROADWAY MANAGEMENT SYSTEM PAGE NUMBER: 65
PRINT DATE: 12/30/2024 SLD COUNTY/SR - ANNUAL PRINT COUNTY: ARMSTRONG

DIR: B TOTAL LEN: 13.814 MI. DIST: 10-1 SR: 210
LEFT MUN: PLUMCREEK T RIGHT MUN: PLUMCREEK T

		==	0040/0869	LC FOR KEYSTONE DR (PRDR) (APRA) KEYSTONE POWER P KEYSTONE DR (PRDR)
008341 FT		==	0040/0375 008341 FT	2 0 03056 0 00 0083+25 IDAHO RD (T593)
		==	5 0040/0000	LENGTH(AH 3398 BK 2323)
		---	0030/1390	PLUMCREEK SOUTH BEND T
2 0 03056 0 00 0060+02 006018 FT PINE HILL RD (T355)		==	006018 FT 5 0030/0000	LENGTH(AH 2323 BK 2655)
		==	0020/1559	TR CROOKED CR STRUCTURE LENGTH 13 FT BMSID 03/0210/0020/1559
ORCHARD DR (T593)		==	0020/1181	
003363 FT		==	003363 FT	2 0 03056 0 00 0033+42 PRIVATE DR (PRDR)
		==	5 0020/0000	LENGTH(AH 2655 BK 3363)
		==	0010/1599	
WALNUT DR (T622)		==	0010/0636	BMS EN 03/0210/0010/0314 2 0 03056 0 00 0004+86 CROOKED CREEK
		==	0010/0314 000000 FT	BMS BG 03/0210/0010/0314 2 0 03056 0 00 0000+00 NC SR 0210 SH
000000 FT		==	5 0010/0000	SR 0156 SH (SR0056 SEG 0392/0000) MFC BEGIN = C LENGTH(AH 3363 BK 0000)

EXTRACT DATE: 12/28/2024 ROADWAY MANAGEMENT SYSTEM PAGE NUMBER: 64
PRINT DATE: 12/30/2024 SLD COUNTY/SR - ANNUAL PRINT COUNTY: ARMSTRONG

DIR: B TOTAL LEN: 5.728 MI. DIST: 10-1 SR: 156
LEFT MUN: KISKIMINETAS T RIGHT MUN: KISKIMINETAS T



EXTRACT DATE: 12/28/2024 ROADWAY MANAGEMENT SYSTEM PAGE NUMBER: 63
PRINT DATE: 12/30/2024 SLD COUNTY/SR - ANNUAL PRINT COUNTY: ARMSTRONG

DIR: B TOTAL LEN: 5.728 MI.
LEFT MUN: KISKIMINETAS T

DIST: 10-1 SR: 156
RIGHT MUN: KISKIMINETAS T

0080/0000 LENGTH(AH 2425 BK 3167)

017269 FT

0070/0023 BMS EN 03/0156/0070/0000
017269 FT BRIDGE POSTED (TONS)
1 0 00379 0 01 0177+85
SGL 32 COMB 40
LONG RUN
BMSBG 03/0156/0070/0000
0070/0000 LENGTH(AH 3167 BK 1782)

015487 FT

015487 FT 1 0 00379 0 01 0160+12
0060/0000 LENGTH(AH 1782 BK 3130)

012357 FT

0050/0407 WHITE RD
012357 FT (T341)
1 0 00379 0 00 0126+40
VILLAGE: MAYSVILLE
WOOD ST
(T341)
0050/0000 LENGTH(AH 3130 BK 3157)

ALLSHOUSE RD
(SR2040 SEG 0060/1598) 0050/0000

0040/2432 LONG RUN
STRUCTURE LENGTH 14 FT
BMSID 03/0156/0040/2432

009200 FT

009200 FT 1 0 00379 0 00 0095+24

DIR: B TOTAL LEN: 5.728 MI.
LEFT MUN: KISKIMINETAS T

DIST: 10-1 SR: 156
RIGHT MUN: KISKIMINETAS T

DUNMIRE RD
(T858) 0010/1501

MAGIC LN
(PRDR) 0010/0645
000000 FT

0040/0000 LENGTH(AH 3157 BK 2970)

```
0030/0153  BMSN 03/0156/0030/0108
              1 0 00379 0 00 0066+13
              LONG RUN
```

0030/0108 BMSBG 03/0156/0030/0108
006230 FT 1 0 00379 0 00 0065+65
HICKS HILL RD
(T347)

0030/0000 LENGTH(AH 2970 BK 2928)

003302 FT

0020/0000 LENGTH(AH 2928 BK 3302)

0010/0777 BMSEN 03/0156/0010/0687
1 0 00379 0 00 0000+00
NORFOLK SOUTHERN RAIL RR

0010/0650 NORFOLK SOUTHERN RAIL RR
BMSBG 03/0156/0010/0687

000000 FT 1 0 00379 0 00 0000+00
NC SR 0156 SH

INTER-BK SR 0156 SH
(SR0156 SEG 0040/2099)
MFC BEGIN = C
BK-WESTMORELAND (64)

0010/0000 LENGTH(AH 3302 BK 0000)

EXTRACT DATE: 12/28/2024 ROADWAY MANAGEMENT SYSTEM PAGE NUMBER: 61
PRINT DATE: 12/30/2024 SLD COUNTY/SR - ANNUAL PRINT COUNTY: ARMSTRONG
DIR: B TOTAL LEN: 15.743 MI. DIST: 10-1 SR: 128
LEFT MUN: MANOR T RIGHT MUN: MANOR T

083122 FT INTER-AHD		083057 FT INTER-AHD	
FORT RUN RD (T447) MAIN ST {SR0066 SEG 0410/1076} {SR0066 SEG 0411/1085}		FORT RUN RD (T447) MAIN ST {SR0066 SEG 0410/1076} {SR0066 SEG 0411/1085}	
FROM SR 0066/0415 SH (CONN) 1 0 00378 0 02 0586+20 082579 FT MFC BEGIN = C LENGTH(AH 0543 BK 1364) 0311/0000		TO 0066/0411 SH (CONN) 1 0 00378 0 02 0586+20 MFC BEGIN = C LENGTH(AH 0478 BK 1364)	
SEVENTEENTH ST (SR2011 SEG 0020/0000) 0300/1311		MANOR FORD CITY B SEVENTEENTH ST (BORO) SIXTEENTH ST (BORO) FIFTEENTH ST (BORO) UNKNOWN AL (BORO) 1 0 00378 0 02 0572+56 FOURTEENTH ST (BORO) LENGTH(AH 1364 BK 1652) THIRTEENTH ST (BORO) TWELFTH ST (BORO)	
081215 FT		0310/0478 0310/0143 082579 FT 0310/0000 0300/1330 0300/1311 0300/0874 0300/0500 0300/0113 081215 FT 0300/0000 0290/1097 0290/0546	

UNKNOWN AL

EXTRACT DATE: 12/28/2024 ROADWAY MANAGEMENT SYSTEM PAGE NUMBER: 60
PRINT DATE: 12/30/2024 SLD COUNTY/SR - ANNUAL PRINT COUNTY: ARMSTRONG

DIR: B TOTAL LEN: 15.743 MI. DIST: 10-1 SR: 128
LEFT MUN: FORD CITY B RIGHT MUN: FORD CITY B

(BORO)	0290/0317	==		079563 FT	1 0 00378 0 02 0556+06
					ELEVENTH ST
					(BORO)
UNKNOWN AL	0280/1512	==	==	5 0290/0000	LENGTH(AH 1652 BK 1651)
(BORO)					
O'CONNER ST	0280/1378	==			
(BORO)					
UNKNOWN AL	0280/1241	==			
(BORO)					
			==	0280/1103	TENTH ST
UNKNOWN AL					(BORO)
(BORO)	0280/0963	==			
FORD ST					
(BORO)	0280/0822	==			
UNKNOWN AL					
(BORO)	0280/0691	==			
			==	0280/0546	NINTH ST
UNKNOWN AL					(BORO)
(BORO)	0280/0405	==			
	077912 FT			077912 FT	1 0 00378 0 02 0539+58
					EIGHTH ST
					(BORO)
			==	5 0280/0000	LENGTH(AH 1651 BK 1902)
					SEVENTH ST
				0270/1368	(BORO)
					SIXTH ST
				0270/0818	(BORO)
FIFTH ST					
(BORO)	0270/0263	==			
			==	0270/0227	UNKNOWN AL
					(BORO)
					FOR SR 0128 AND 2016
				0270/0167	(CONN)
	076010 FT		==	076010 FT	1 0 00378 0 02 0520+90
					HILL RD
					(SR2016 SEG 0010/0000)
			==	5 0270/0000	LENGTH(AH 1902 BK 1933)
BIRCH AV					
(BORO)	0260/1694	==			
FOURTH ST					
(BORO)	0260/1567	==			
FOURTH ST					
(BORO)	0260/1274	==			
SECOND ST					
(BORO)	0260/0873	==			
THIRD AV					

EXTRACT DATE: 12/28/2024 ROADWAY MANAGEMENT SYSTEM PAGE NUMBER: 59
PRINT DATE: 12/30/2024 SLD COUNTY/SR - ANNUAL PRINT COUNTY: ARMSTRONG

DIR: B TOTAL LEN: 15.743 MI. DIST: 10-1 SR: 128
LEFT MUN: FORD CITY B RIGHT MUN: FORD CITY B

(BORO)

0260/0381
074077 FT

==

074077 FT 1 0 00378 0 02 0499+07
NC FIFTH AV

ELJER AV
(TWP)

0250/2759

--

0260/0000 LENGTH(AH 1933 BK 3051)
ROSS AV

==

0250/2759 (T842)
0250/2315 BMSSEN 03/0128/0250/1245

--

0250/1803 NORTH BUFFALO T
0 0 00000 0 00 0000+00

--

0250/1245 ALLEGHENY RIVER
BMSBG 03/0128/0250/1245

--

071026 FT

071026 FT 1 0 00378 0 02 0468+75
0250/0000 LENGTH(AH 3051 BK 3175)

BUNKER HILL RD
(SR3001 SEG 0010/0000)

0240/2303

==

067851 FT

067851 FT 1 0 00378 0 02 0437+23
0240/0000 LENGTH(AH 3175 BK 3062)

QUARRY RD
(T847)

0230/0124
064789 FT

==

064789 FT 1 0 00378 0 02 0406+89
VILLAGE: CADOGAN

--

NC SR 0128 SH
NORTH BUFFALO

0230/0000 LENGTH(AH 3062 BK 2850)
0220/2603 BMSSEN 03/0128/0220/2533

--

0 0 00000 0 00 0000+00
GLADE RUN

--

0220/2533 BMSBG 03/0128/0220/2533

EXTRACT DATE: 12/28/2024 ROADWAY MANAGEMENT SYSTEM PAGE NUMBER: 58
PRINT DATE: 12/30/2024 SLD COUNTY/SR - ANNUAL PRINT COUNTY: ARMSTRONG

DIR: B TOTAL LEN: 15.743 MI. DIST: 10-1 SR: 128
LEFT MUN: CADOGAN T RIGHT MUN: CADOGAN T

GLADE RUN RD (SR3007 SEG 0010/0000)	0220/2360	==	==	0220/2360	STREIGHTIF RD (PRDR)
		==	==	0220/0827	CHESTNUT ST (T416)
	061939 FT			061939 FT	1 0 00378 0 02 0360+19 WALNUT AL (T763)
				NC PROSPECT AV FORD CITY RD (SR3128 SEG 0140/1650)	
				5 0220/0000	LENGTH(AH 2850 BK 2301)
		==	==	0218/2188	ASPEN WY (TWP)
		==	==	0218/2056	FIRST AV (T419)
		==	==	0218/1927	WILLOW WY (TWP)
SECOND AV (T420)	0218/1801	==			
	059638 FT			059638 FT	2 0 03008 0 01 0186+83 VILLAGE: CADOGAN
				NC MAIN ST CADOGAN NORTH BUFFALO T	
				5 0218/0000	LENGTH(AH 2301 BK 3442)
BOARTS RD (T511)	0216/1746	==			
	056196 FT			0216/0013	BMS EN 03/0128/0216/0000
				056196 FT	2 0 03008 0 01 0152+19 TR ALLEGHENY RIVER
				5 0216/0000	BMSBG 03/0128/0216/0000 LENGTH(AH 3442 BK 2739)

EXTRACT DATE: 12/28/2024 ROADWAY MANAGEMENT SYSTEM PAGE NUMBER: 57
PRINT DATE: 12/30/2024 SLD COUNTY/SR - ANNUAL PRINT COUNTY: ARMSTRONG

DIR: B TOTAL LEN: 15.743 MI. DIST: 10-1 SR: 128
LEFT MUN: NORTH BUFFALO T RIGHT MUN: NORTH BUFFALO T

	==	==	0214/2579	CHURCH RD (T414)	
		==	0214/1560	CEMETERY RD (T868)	
053457 FT			053457 FT	2 0 03008 0 01 0125+66	
			0214/0000	LENGTH(AH 2739 BK 3436)	
		==	0212/1472	LIVENGOOD RD (T388)	
050021 FT			050021 FT	2 0 03008 0 01 0090+39	
			0212/0000	LENGTH(AH 3436 BK 2803)	
		==	0202/1768	NICHOLSON RUN RD (T846)	
			0202/1630	NICHOLSON RUN STRUCTURE LENGTH 16 FT	
			0202/1300	BMSID 03/0128/0202/1630 SR0028 NB	
			0202/1166	OP ID 03/0028/0150/0000 SR0028 SB	
SPORTSMAN RD (T849)		==	0202/0786		
047218 FT			047218 FT	2 0 03008 0 00 0063+49	
			0202/0000	LENGTH(AH 2803 BK 2561)	
044657 FT			044657 FT	2 0 03008 0 00 0037+92	
			0192/0000	LENGTH(AH 2561 BK 3784)	
				NORTH BUFFALO	

EXTRACT DATE: 12/28/2024 ROADWAY MANAGEMENT SYSTEM PAGE NUMBER: 56
PRINT DATE: 12/30/2024 SLD COUNTY/SR - ANNUAL PRINT COUNTY: ARMSTRONG

DIR: B TOTAL LEN: 15.743 MI. DIST: 10-1 SR: 128
LEFT MUN: NORTH BUFFALO T RIGHT MUN: NORTH BUFFALO T

0182/3712 SOUTH BUFFALO T

CHURCH ST
(T650)
2 0 03008 0 00 0000+00 040873 FT
FREEPORT RD
(SR3017 SEG 0130/0000)
BROWN RD
(T399) 0182/0000

FOREMAN RD
(T397) 0172/2986
TO 8001/0250 SH
(CONN) 0172/2233

FROM 8001/0010 SH
(CONN) 0172/1194

KOUNTZ RD
(T744) 0172/0113
037095 FT

040873 FT

NC CADOGAN RD
0182/0000 LENGTH(AH 3784 BK 3778)

0172/2233 FROM 8001/0500 SH
(CONN)
RAMP A RD
(SR8001 SEG 0250/0000)
RAMP C RD
(SR8001 SEG 0500/1018)
0172/2026 BMS EN 03/0128/0172/1488
0172/1808 0 0 00000 0 00 0000+00
SR0028 NB
0172/1488 BMSBG 03/0128/0172/1488
RAMP B RD
(SR8001 SEG 0010/0972)
RAMP D RD
0172/1283 (SR8001 SEG 0750/0000)

0172/1129 TO 8001/0750 SH
(CONN)
0172/0831 PARK AND RIDE RD
(GOVT)

037095 FT 1 0 00069 0 03 0805+26
0172/0000 LENGTH(AH 3778 BK 2402)

DIST: 10-1 SR: 128
RIGHT MUN: SOUTH BUFFALO T

EXTRACT DATE: 12/28/2024 ROADWAY MANAGEMENT SYSTEM PAGE NUMBER: 54
PRINT DATE: 12/30/2024 SLD COUNTY/SR - ANNUAL PRINT COUNTY: ARMSTRONG

DIR: B TOTAL LEN: 15.743 MI. DIST: 10-1 SR: 128
LEFT MUN: SOUTH BUFFALO T RIGHT MUN: SOUTH BUFFALO T

025924 FT

025924 FT 1 0 00069 0 02 0695+07
S 0122/0000 LENGTH(AH 2768 BK 2251)

FIRE HALL RD 023673 FT
(T351)
IRON BRIDGE RD
(SR3023 SEG 0010/0000) 0112/0000

023673 FT 1 0 00069 0 02 0672+57
SRADER GROVE RD
(T780)
S 0112/0000 LENGTH(AH 2251 BK 2055)

021618 FT

0102/0806 BMS EN 03/0128/0102/0795
0 0 00000 0 00 0000+00
DOCK HOLLOW RUN
0102/0795 BMSBG 03/0128/0102/0795
0102/0013 BMS EN 03/0128/0102/0000
021618 FT 1 0 00069 0 02 0652+11
DOCK HOLLOW RUN
BMSBG 03/0128/0102/0000
S 0102/0000 LENGTH(AH 2055 BK 2319)
KISSICK LN
0092/1852 (T301)

1 0 00069 0 02 0628+85 019299 FT
STRIKER RD
(T389) 0092/0000

019299 FT
S 0092/0000 LENGTH(AH 2319 BK 2198)

017101 FT

0082/0015 BMS EN 03/0128/0082/0000
017101 FT 1 0 00069 0 02 0606+92
DOCK HOLLOW RUN
BMSBG 03/0128/0082/0000
S 0082/0000 LENGTH(AH 2198 BK 2772)
HIGH MEADOW DR
0072/1905 (PRDR)

EXTRACT DATE: 12/28/2024 ROADWAY MANAGEMENT SYSTEM PAGE NUMBER: 53
PRINT DATE: 12/30/2024 SLD COUNTY/SR - ANNUAL PRINT COUNTY: ARMSTRONG

DIR: B TOTAL LEN: 15.743 MI. DIST: 10-1 SR: 128
LEFT MUN: SOUTH BUFFALO T RIGHT MUN: SOUTH BUFFALO T

		==	0072/1249	SCHOOL RD (T301)
	014329 FT		014329 FT	1 0 00069 0 02 0579+10
HORSESHOE DR (T300)	0072/0000	==	5 0072/0000	FORD CITY RD (SR3128 SEG 0010/0000) LENGTH(AH 2772 BK 1035)
	013294 FT		013294 FT	1 0 00069 0 02 0568+80
BROADVIEW DR (T301)	0060/3359	==	5 0070/0000	LENGTH(AH 1035 BK 3913)
		==	0060/1653	DOCK HOLLOW RD (TWP)
	009381 FT		009381 FT	1 0 00069 0 02 0529+92
COMMUNITY PARK RD (T856)	0060/0000	==	5 0060/0000	NC FREEPORT RD LENGTH(AH 3913 BK 3278)
		==	0050/1349	
GOAT HILL RD (T855)			006103 FT	
1 0 00069 0 02 0495+76	006103 FT			
COMMUNITY PARK RD (T856)		==	5 0050/0000	LENGTH(AH 3278 BK 1653)
FRANKLIN ST (BORO)	0050/0000	==	NC SR 0128 SH	
		---	0040/1536	SOUTH BUFFALO FREEPORT B
CHERRY WY (BORO)	0040/1162	==		

EXTRACT DATE: 12/28/2024 ROADWAY MANAGEMENT SYSTEM PAGE NUMBER: 52
PRINT DATE: 12/30/2024 SLD COUNTY/SR - ANNUAL PRINT COUNTY: ARMSTRONG

DIR: B TOTAL LEN: 15.743 MI. DIST: 10-1 SR: 128
LEFT MUN: FREEPORT B RIGHT MUN: FREEPORT B

004450 FT		004450 FT	1 0 00069 0 02 0481+00
			FRANKLIN ST
	==	5 0040/0000	(BORO) LENGTH(AH 1653 BK 1157)
	==	0030/0902	SEVENTH ST
	==	0030/0395	(BORO) SIXTH ST
1 0 00069 0 02 0469+02 003293 FT	==	003293 FT	(BORO)
FIFTH ST			
(SR6128 SEG 0020/0454)			
HIGH ST			
(BORO)			
0030/0000	==	5 0030/0000	NC HIGH ST LENGTH(AH 1157 BK 1579)
	==	0020/1378	MULBERRY WY
			(BORO)
			MARKET ST
			(BORO)
			NC FIFTH ST
	==	0020/1181	FIFTH ST
	==	0020/0786	(BORO) FOURTH ST
	==	0020/0389	(BORO) THIRD ST
001714 FT	==	001714 FT	1 0 00069 0 02 0453+29
			SECOND ST
			(BORO)
			NC MARKET ST
	==	5 0020/0000	MARKET ST LENGTH(AH 1579 BK 1714)
	==	0014/1519	(BORO) MULBERRY WY
	==	0014/1330	(BORO) HIGH ST
			(BORO)
BUFFALO ST			PARK AND RIDE RD
(SR6128 SEG 0004/0000) 0014/0583		0014/0583	(GOVT)
		0014/0462	BMS EN 03/0128/0014/0100
			0 0 00000 0 00 0000+00
			BUFFALO CREEK
000000 FT		0014/0122	BMS BG 03/0128/0014/0100
		000000 FT	0 0 00000 0 00 0000+00
			NC 2ND ST
			FREEPORT RD
			(SR0356 SEG 0015/0260)
			(SR0356 SEG 0014/0450)
		5 0014/0000	MFC BEGIN = C
			LENGTH(AH 1714 BK 0000)

EXTRACT DATE: 12/28/2024 ROADWAY MANAGEMENT SYSTEM PAGE NUMBER: 51
PRINT DATE: 12/30/2024 SLD COUNTY/SR - ANNUAL PRINT COUNTY: ARMSTRONG

DIR: B TOTAL LEN: 15.640 MI. DIST: 10-1 SR: 85
LEFT MUN: COWANSHANNOCK T RIGHT MUN: COWANSHANNOCK T

MINICH RD
(T910)

NORTH MILLER RD
(T720)

082577 FT

0300/1612

079231 FT

077298 FT

0280/2603

082577 FT AH-INDIANA (32)
INTER-AHD SR 0085 SH
0300/3346 (SR0085 SEG 0010/0000)

0300/2696 CEMETERY RD
(T724)

0300/1779 BMS EN 03/0085/0300/1758
1 0 00189 0 01 0914+12
TR. COWANSHAN CR.
0300/1758 BMSBG 03/0085/0300/1758

079231 FT 1 0 00189 0 01 0896+56
S 0300/0000 LENGTH(AH 3346 BK 1933)

0290/0384 SOUTH MILLER RD
(T720)
077298 FT 1 0 00189 0 01 0877+28
S 0290/0000 LENGTH(AH 1933 BK 2840)

EXTRACT DATE: 12/28/2024 ROADWAY MANAGEMENT SYSTEM PAGE NUMBER: 50
PRINT DATE: 12/30/2024 SLD COUNTY/SR - ANNUAL PRINT COUNTY: ARMSTRONG

DIR: B TOTAL LEN: 15.640 MI. DIST: 10-1 SR: 85
LEFT MUN: COWANSHANNOCK T RIGHT MUN: COWANSHANNOCK T

BRIDGE RD
(T487)

0280/0203
074458 FT

0280/0030 BMSSEN 03/0085/0280/0000
074458 FT 1 0 00189 0 01 0849+09
TR COWANSHAN CR
BMSBG 03/0085/0280/0000
5 0280/0000 LENGTH(AH 2840 BK 2838)

WHITE RD
(T663)

0270/0287
071620 FT

0270/0287 WHITE RD
0270/0028 (T663)
071620 FT BMSSEN 03/0085/0270/0000
1 0 00189 0 01 0820+62
TR COWANSHANNOCK CR
BMSBG 03/0085/0270/0000
5 0270/0000 LENGTH(AH 2838 BK 3817)

067803 FT

0260/0773 SAGAMORE RD
(T718)
067803 FT 1 0 00189 0 00 0786+13
5 0260/0000 LENGTH(AH 3817 BK 0470)
SHANNOCK RD

067333 FT

0250/0260 (T722)
0250/0190 BMSSEN 03/0085/0250/0149
1 0 00189 0 00 0782+89
COWANSHANNOCK CREEK
0250/0149 BMSBG 03/0085/0250/0149
067333 FT 1 0 00189 0 00 0781+41
WEST SHAMOKIN HIGH SCHO
(GOVT)
5 0250/0000 LENGTH(AH 0470 BK 3007)

SR 0839 SH
(SR0839 SEG 0010/0000) 0250/0000

EXTRACT DATE: 12/28/2024 ROADWAY MANAGEMENT SYSTEM PAGE NUMBER: 49
PRINT DATE: 12/30/2024 SLD COUNTY/SR - ANNUAL PRINT COUNTY: ARMSTRONG

DIR: B TOTAL LEN: 15.640 MI. DIST: 10-1 SR: 85
LEFT MUN: COWANSHANNOCK T RIGHT MUN: COWANSHANNOCK T

064326 FT

064326 FT 1 0 00189 0 00 0751+50
S 0240/0000 LENGTH(AH 3007 BK 3639)

== ==

0230/1767 CENTER ST
(T743)

060687 FT

060687 FT 1 0 00189 0 00 0715+12
S 0230/0000 LENGTH(AH 3639 BK 3587)

== ==

0220/2539 WHITE OAK RD
(T690)

~ ~

0220/0237 BMS EN 03/0085/0220/0211
1 0 00189 0 00 0681+32
TR COWANSHANNOCK CR

~ ~

057100 FT

0220/0211 BMSBG 03/0085/0220/0211
057100 FT 1 0 00189 0 00 0679+26
S 0220/0000 LENGTH(AH 3587 BK 2097)

- -

0210/0730 COWANSHANNOCK
RURAL VALLEY B

~ ~

055003 FT

0210/0025 BMS EN 03/0085/0210/0000
055003 FT 1 0 00189 0 00 0658+03
CRAIGS RUN
BMSBG 03/0085/0210/0000
S 0210/0000 LENGTH(AH 2097 BK 3185)

~ ~

EXTRACT DATE: 12/28/2024 ROADWAY MANAGEMENT SYSTEM PAGE NUMBER: 48
PRINT DATE: 12/30/2024 SLD COUNTY/SR - ANNUAL PRINT COUNTY: ARMSTRONG

DIR: B TOTAL LEN: 15.640 MI. DIST: 10-1 SR: 85
LEFT MUN: RURAL VALLEY B RIGHT MUN: RURAL VALLEY B

WATER ST (BORO)	0200/1527	==	0200/1527	WATER ST (SR2001 SEG 0140/2431)
	051818 FT			051818 FT 1 0 00189 0 00 0626+20 5 0200/0000 LENGTH(AH 3185 BK 2500)
	049318 FT			049318 FT 1 0 00189 0 00 0600+80 5 0190/0000 VILLAGE: YATES BORO LENGTH(AH 2500 BK 2077)
LINE ST (BORO)	0180/2036	==	0180/2026	RURAL VALLEY COWANSHANNOCK T
	047241 FT	==	0180/0725	NORTH AV (T761)
			047241 FT	1 0 00189 0 00 0580+52 TR COWANSHAN CR STRUCTURE LENGTH 17 FT BMSID 03/0085/0180/0000 5 0180/0000 LENGTH(AH 2077 BK 2030)
CLEARFIELD PK (SR1042 SEG 0010/0000) FROM 1042/0010 SH (CONN)	0170/1843 0170/1708	==		
LITTLE ROCK RD (T653)	0170/0573 045211 FT	==	045211 FT	1 0 00189 0 00 0560+32 VILLAGE: YATES/ROSE VAL 5 0170/0000 LENGTH(AH 2030 BK 3501)
			0160/1825	BMSID 03/0085/0160/1810 1 0 00189 0 00 0543+18

DIST: 10-1 SR: 85
RIGHT MUN: COWANSHANNOCK T

EXTRACT DATE: 12/28/2024 ROADWAY MANAGEMENT SYSTEM PAGE NUMBER: 46
PRINT DATE: 12/30/2024 SLD COUNTY/SR - ANNUAL PRINT COUNTY: ARMSTRONG

DIR: B TOTAL LEN: 15.640 MI. DIST: 10-1 SR: 85
LEFT MUN: VALLEY T RIGHT MUN: VALLEY T

GREENDALE RD
(T820)

0120/1608 ==

1 0 00189 0 00 0411+80 030289 FT
ROSENBERGER RD
(T612) 0120/0000 ==

030289 FT

5 0120/0000 LENGTH(AH 3492 BK 2062)

028227 FT

5 028227 FT 1 0 00189 0 00 0390+50
5 0110/0000 LENGTH(AH 2062 BK 3093)

025134 FT

0100/0019 BMS EN 03/0085/0100/0000
025134 FT 1 0 00189 0 00 0359+58
LONG RUN

5 0100/0000 BMS BG 03/0085/0100/0000
LENGTH(AH 3093 BK 2375)

ADAMS RD
(T624)

0090/1470 ==

022759 FT

5 022759 FT 1 0 00189 0 00 0335+77
5 0090/0000 LENGTH(AH 2375 BK 2756)

1 0 00189 0 00 0308+20 020003 FT

020003 FT

EXTRACT DATE: 12/28/2024 ROADWAY MANAGEMENT SYSTEM PAGE NUMBER: 45
PRINT DATE: 12/30/2024 SLD COUNTY/SR - ANNUAL PRINT COUNTY: ARMSTRONG

DIR: B TOTAL LEN: 15.640 MI. DIST: 10-1 SR: 85
LEFT MUN: VALLEY T RIGHT MUN: VALLEY T

STONE HOUSE RD (T840)	0080/0000	==	5 0080/0000 LENGTH(AH 2756 BK 3086)
		==	0070/1882 CUNNINGHAM LN (PRDR)
1 0 00189 0 00 0277+25 016917 FT YOCKEY RD (T567)	0070/0000	==	016917 FT 5 0070/0000 LENGTH(AH 3086 BK 3907) BELLS LN (PRDR)
		==	0060/3758
1 0 00189 0 00 0237+80 013010 FT HARRIS RD (T574)	0060/0000	==	013010 FT 5 0060/0000 LENGTH(AH 3907 BK 2935)
		==	
	010075 FT	✓	010075 FT 1 0 00189 0 00 0207+78 VILLAGE: SUNNYSIDE 5 0050/0000 LENGTH(AH 2935 BK 3372) VALLEY 0040/3308 RAYBURN T

SUNNYSIDE RD

EXTRACT DATE: 12/28/2024 ROADWAY MANAGEMENT SYSTEM PAGE NUMBER: 44
PRINT DATE: 12/30/2024 SLD COUNTY/SR - ANNUAL PRINT COUNTY: ARMSTRONG

DIR: B TOTAL LEN: 15.640 MI. DIST: 10-1 SR: 85
LEFT MUN: RAYBURN T RIGHT MUN: RAYBURN T

1 0 00189 0 00 0174+90 006703 FT
DAVE WHITE RD
(T540) 0040/0000

004310 FT

TO 0028/0280 SH
(CONN)

0010/0080
000000 FT

== 0040/1476 (T572)
== 0040/0636 MAIN ST
(T537)
006703 FT
== 0040/0000 LENGTH(AH 3372 BK 2393)
0030/1688 BMS EN 03/0085/0030/1596
0 0 00000 0 00 0000+00
0030/1596 COWANSHANNOCK CREEK
BMSBG 03/0085/0030/1596

004310 FT 1 0 00189 0 00 0150+00
VILLAGE: GREEN ACRES
WAGNER RD
(T538)
== 0030/0000 LENGTH(AH 2393 BK 3729)

000581 FT == 0020/0223 CRYTZER RD
(PRDR)
000581 FT 1 0 00189 0 00 0114+76
== 0020/0000 LENGTH(AH 3729 BK 0581)
FROM 0028/0256 SH
0010/0128 (CONN)

000000 FT 1 0 00189 0 00 0107+84
VILLAGE: GREEN ACRES
NC SR 0085 SH
SR 0028 SH
(SR0028 SEG 0280/0000)
INTER-BK CLEARFIELD PIKE
(SR1038 SEG 0130/0847)
MFC BEGIN = C
== 0010/0000 LENGTH(AH 0581 BK 0000)

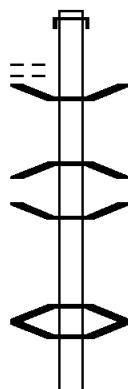
EXTRACT DATE: 12/28/2024 ROADWAY MANAGEMENT SYSTEM PAGE NUMBER: 43
 PRINT DATE: 12/30/2024 SLD COUNTY/SR - ANNUAL PRINT COUNTY: ARMSTRONG
 DIR: B TOTAL LEN: 5.342 MI. DIST: 10-1 SR: 68
 LEFT MUN: BRADYS BEND T RIGHT MUN: BRADYS BEND T

SEYBERTOWN RD
 (T851)

028206 FT

0120/0865










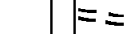




027276 FT



028206 FT AH-CLARION (16)
 INTER-AHD SR 68 SH
 0120/0930 (SR0068 SEG 0014/0000)
 0120/0772 BMS EN 03/0068/0120/0711
 0 0 00000 0 00 0000+00
 SUGAR CREEK
 0120/0711 BMSBG 03/0068/0120/0711
 0120/0050 BMS EN 03/0068/0120/0000
 0 0 00000 0 00 0000+00
 027276 FT SUGAR CREEK
 BMSBG 03/0068/0120/0000
 LENGTH(AH 0930 BK 1842)
 BMS EN 03/0068/0110/1394
 0 0 00000 0 00 0000+00
 SUGAR CREEK

EXTRACT DATE: 12/28/2024 ROADWAY MANAGEMENT SYSTEM PAGE NUMBER: 42
PRINT DATE: 12/30/2024 SLD COUNTY/SR - ANNUAL PRINT COUNTY: ARMSTRONG

DIR: B TOTAL LEN: 5.342 MI. DIST: 10-1 SR: 68
LEFT MUN: BRADYS BEND T RIGHT MUN: BRADYS BEND T

			0110/1394	BMSBG 03/0068/0110/1394
	025434 FT		0110/0072 025434 FT	BMSBN 03/0068/0110/0000 1 0 00214 0 00 0255+25 SUGAR CREEK
			5 0110/0000 0100/1826	BMSBG 03/0068/0110/0000 LENGTH(AH 1842 BK 2193) BMSBN 03/0068/0100/1786 1 0 00214 0 00 0251+31 SUGAR CREEK
			0100/1786	BMSBG 03/0068/0100/1786
			0100/0675	BMSBN 03/0068/0100/0660 1 0 00214 0 00 0239+98 WHISKEY RUN
QUEENSTOWN RD (SR4002 SEG 0090/1957)	0100/0611 023241 FT		0100/0659	BMSBG 03/0068/0100/0660
			0100/0067 023241 FT	BMSBN 03/0068/0100/0000 1 0 00214 0 00 0233+28 VILLAGE: BRADYS BEND SUGAR CREEK
			5 0100/0000	BMSBG 03/0068/0100/0000 LENGTH(AH 2193 BK 2510)
			0090/1855	IRON FURNACE RD (T880)
			0090/1449	LC FOR CEMETARY RD (CONN)
BRADY BEND CEMETARY RD (T437)	0090/1319		0090/1319	ST MARYS CEMETARY RD (T437)
	020731 FT		0090/0041 020731 FT	BMSBN 03/0068/0090/0000 1 0 00214 0 00 0207+92 SUGAR CREEK
			5 0090/0000	BMSBG 03/0068/0090/0000 LENGTH(AH 2510 BK 2053)
	018678 FT		0080/0094 018678 FT	BMSBN 03/0068/0080/0000 1 0 00214 0 00 0187+71 SUGAR CREEK

EXTRACT DATE: 12/28/2024 ROADWAY MANAGEMENT SYSTEM PAGE NUMBER: 41
PRINT DATE: 12/30/2024 SLD COUNTY/SR - ANNUAL PRINT COUNTY: ARMSTRONG

DIR: B TOTAL LEN: 5.342 MI. DIST: 10-1 SR: 68
LEFT MUN: BRADYS BEND T RIGHT MUN: BRADYS BEND T

COVE RUN RD
(T841)

0070/0983

016568 FT

ROSEVILLE RD
(T850)

0060/1888

013459 FT

PINE RUN-BRATKOVICH RD
(T328)

0040/2664

0080/0000 BMSBG 03/0068/0080/0000
0070/1570 LENGTH(AH 2053 BK 2110)
BMSSEN 03/0068/0070/1552
1 0 00214 0 00 0181+92
HART RUN
0070/1552 BMSBG 03/0068/0070/1552
KITTANNING HOLLOW RD
0070/1304 (SR4009 SEG 0090/0720)
0070/1042 BMSSEN 03/0068/0070/1010
1 0 00214 0 00 0176+50
SUGAR CREEK
0070/1010 BMSBG 03/0068/0070/1010
016568 FT 1 0 00214 0 00 0166+37
VILLAGE: BRADYS BEND
PONCIC RD
(T338)
0070/0000 LENGTH(AH 2110 BK 3109)
013459 FT 1 0 00214 0 00 0135+50
0060/0000 LENGTH(AH 3109 BK 1885)
0050/0033 BMSSEN 03/0068/0050/0000
011574 FT 1 0 00214 0 00 0116+40
PINE RUN
0050/0000 BMSBG 03/0068/0050/0000
LENGTH(AH 1885 BK 2893)

EXTRACT DATE: 12/28/2024 ROADWAY MANAGEMENT SYSTEM PAGE NUMBER: 40
PRINT DATE: 12/30/2024 SLD COUNTY/SR - ANNUAL PRINT COUNTY: ARMSTRONG

DIR: B TOTAL LEN: 5.342 MI. DIST: 10-1 SR: 68
LEFT MUN: BRADYS BEND T RIGHT MUN: BRADYS BEND T

008681 FT		0040/0025 BMS EN 03/0068/0040/0000 008681 FT 1 0 00214 0 00 0087+49 VILLAGE: KAYLOR SUGAR CREEK BMSBG 03/0068/0040/0000 LENGTH(AH 2893 BK 2159)
1 0 00214 0 00 0066+00 006522 FT KAYLOR PETROLIA RD (T920)		0030/0478 KAYLOR FROGTOWN RD 006522 FT (T920)
0030/0000		0030/0000 LENGTH(AH 2159 BK 3478)
		0020/1870 ROHBACH RD 0020/1729 (T324) BMS EN 03/0068/0020/1710 1 0 00214 0 00 0031+20 SUGAR CREEK BMSBG 03/0068/0020/1710
003044 FT		003044 FT 1 0 00214 0 00 0031+20 VILLAGE: KAYLOR 0020/0000 LENGTH(AH 3478 BK 3044)
BUTTERNUT RD (T647)		
0010/1955		
000000 FT		000000 FT 1 0 00214 0 00 0000+00 NC SR 0068 SH INTER-BK SR 0068 SH (SR0068 SEG 0800/3526) MFC BEGIN = C BK-BUTLER (10) 0010/0000 LENGTH(AH 3044 BK 0000)

DIR: B TOTAL LEN: 20.518 MI. DIST: 10-1 SR: 66
LEFT MUN: MANOR T RIGHT MUN: MANOR T

EXTRACT DATE: 12/28/2024 ROADWAY MANAGEMENT SYSTEM PAGE NUMBER: 38
PRINT DATE: 12/30/2024 SLD COUNTY/SR - ANNUAL PRINT COUNTY: ARMSTRONG

DIR: B TOTAL LEN: 20.518 MI. DIST: 10-1 SR: 66
LEFT MUN: MANOR T RIGHT MUN: MANOR T

		==	0400/0910	GRAFF AV (T403)
		==	0400/0403	BAILEY AV (T445)
	098859 FT		098859 FT	1 0 00203 0 03 0709+00 NC SR 0066 SH SPRING ST (T505)
		==	0400/0000	LENGTH(AH 2262 BK 2381)
		==	0390/1474	CHAPLIN AV (T511)
PLUM WY (PRDR)	0390/1306	==		
MANOR DR (T515)	0390/0377	==		
		==	0390/0361	MANOR DR (T515)
		--	0390/0095	MANOR FORD CITY B
	096478 FT		096478 FT	1 0 00203 0 03 0684+82 PLEASANT VIEW RD (T821)
PLEASANTVIEW DR (SR2016 SEG 0010/2584)	0390/0000	==	0390/0000	LENGTH(AH 2381 BK 1424)
		--	0380/1314	FORD CITY MANOR T
		==	0380/0647	MAPLE DR (T502)
			0380/0273	BMSSEN 03/0066/0380/0261 1 0 00203 0 03 0672+89
			0380/0261	TR TUB MILL RUN BMSBG 03/0066/0380/0261
		==	0380/0201	ELM DR (T500)
1 0 00203 0 03 0670+50	095054 FT		095054 FT	
OAK DR (T501)	0380/0000	==	0380/0000	LENGTH(AH 1424 BK 2441)
			0370/1976	BMSSEN 03/0066/0370/1963 1 0 00203 0 03 0665+66
			0370/1963	TUB MILL RUN BMSBG 03/0066/0370/1963
HOBSON DR (T900)	0370/1669	==		NC MAIN ST

EXTRACT DATE: 12/28/2024 ROADWAY MANAGEMENT SYSTEM PAGE NUMBER: 37
PRINT DATE: 12/30/2024 SLD COUNTY/SR - ANNUAL PRINT COUNTY: ARMSTRONG

DIR: B TOTAL LEN: 20.518 MI. DIST: 10-1 SR: 66
LEFT MUN: MANOR T RIGHT MUN: MANOR T

ROSS AV
(T405)

092613 FT

0360/3029

089289 FT

086566 FT

1 0 00203 0 03 0561+00 084093 FT
OLD ROUTE 66 RD
(T337) 0340/0000

092613 FT 1 0 00203 0 03 0645+96
CHURCH RD
(SR2014 SEG 0010/0000)
5 0370/0000 LENGTH(AH 2441 BK 3324)

0360/2374 GUTHRIE RD
(T320)

089289 FT 1 0 00203 0 03 0612+73
JAMES DR
(T651)
5 0360/0000 LENGTH(AH 3324 BK 2723)

0350/1789 BMS EN 03/0066/0350/1775
0 0 00000 0 00 0000+00
TR CROOKED CR
0350/1775 BMSBG 03/0066/0350/1775
GOLF COURSE RD
5 0350/1662 (T820)

086566 FT 1 0 00203 0 03 0585+68
HUSTON RD
(SR2019 SEG 0070/2883)
5 0350/0000 LENGTH(AH 2723 BK 2473)

084093 FT
5 0340/0000 LENGTH(AH 2473 BK 2975)

EXTRACT DATE: 12/28/2024 ROADWAY MANAGEMENT SYSTEM PAGE NUMBER: 36
PRINT DATE: 12/30/2024 SLD COUNTY/SR - ANNUAL PRINT COUNTY: ARMSTRONG

DIR: B TOTAL LEN: 20.518 MI. DIST: 10-1 SR: 66
LEFT MUN: MANOR T RIGHT MUN: MANOR T

OLD ROUTE 66 RD
(T337)

0330/1996

0330/1620 BMS EN 03/0066/0330/1660
1 0 00203 0 03 0529+23
CAMPBELL RUN
0330/1596 BMSBG 03/0066/0330/1660

081118 FT

081118 FT 1 0 00203 0 03 0529+23
5 0330/0000 LENGTH(AH 2975 BK 2248)
NC SR 0066 SH

PARADISE BEACH RD
(T522)
LC TO T522 RT
(CONN)

0320/0559

0320/0935 MONTGOMERY FLATS RD
(T521)

0320/0176
078870 FT

078870 FT 1 0 00203 0 03 0506+00
NC MAIN ST
5 0320/0000 LENGTH(AH 2248 BK 3348)

0310/1644 BMS EN 03/0066/0310/1400
MANOR
0310/1515 BETHEL T
1 0 00203 0 02 0472+50
CROOKED CREEK
0310/1400 BMSBG 03/0066/0310/1400

075522 FT

075522 FT 1 0 00203 0 02 0472+50
5 0310/0000 LENGTH(AH 3348 BK 3044)
CROOKED CREEK DAM RD
0300/2634 (SR2019 SEG 0010/0000)

0300/1505 BMS EN 03/0066/0300/1488
0 0 00000 0 00 0000+00
TR CROOKED CREEK
0300/1488 BMSBG 03/0066/0300/1488

EXTRACT DATE: 12/28/2024 ROADWAY MANAGEMENT SYSTEM PAGE NUMBER: 35
PRINT DATE: 12/30/2024 SLD COUNTY/SR - ANNUAL PRINT COUNTY: ARMSTRONG

DIR: B TOTAL LEN: 20.518 MI. DIST: 10-1 SR: 66
LEFT MUN: BETHEL T RIGHT MUN: BETHEL T

072478 FT

072478 FT 1 0 00203 0 02 0442+12
DIME RD
(SR2066 SEG 0150/2275)
5 0300/0000 LENGTH(AH 3044 BK 3300)

069178 FT

RIDGE RD
(T522)

0290/0000

069178 FT 1 0 00203 0 02 0411+93
BETHEL CHURCH RD
(T449)
5 0290/0000 LENGTH(AH 3300 BK 2814)

066364 FT

066364 FT 1 0 00203 0 02 0381+50
MORHAC RD
(T413)
5 0280/0000 LENGTH(AH 2814 BK 2938)

1 0 00203 0 02 0354+70 063426 FT
LOGANSPORT RD
(SR2029 SEG 0010/0000) 0270/0000

0270/0912 GRANTZ HOLLOW RD
(T474)
0270/0430 BMS EN 03/0066/0270/0399
1 0 00203 0 02 0354+70
TAYLOR RUN
0270/0399 BMS BG 03/0066/0270/0399
063426 FT
5 0270/0000 LENGTH(AH 2938 BK 3098)

EXTRACT DATE: 12/28/2024 ROADWAY MANAGEMENT SYSTEM PAGE NUMBER: 34
PRINT DATE: 12/30/2024 SLD COUNTY/SR - ANNUAL PRINT COUNTY: ARMSTRONG

DIR: B TOTAL LEN: 20.518 MI. DIST: 10-1 SR: 66
LEFT MUN: BETHEL T RIGHT MUN: BETHEL T

1 0 00203 0 02 0322+50 060328 FT
STONEY HILL RD
(T424) 0260/0000

057801 FT

1 0 00203 0 02 0264+97 054570 FT
JACK ST
(T303) 0240/0000

052106 FT

0260/0801 BMS EN 03/0066/0260/0780
1 0 00203 0 02 0330+08
SPUR RUN

0260/0780 BMS BG 03/0066/0260/0780

060328 FT

5 0260/0000 LENGTH(AH 3098 BK 2527)

057801 FT 1 0 00203 0 02 0297+30
SPRUCE HOLLOW RD
(SR2032 SEG 0010/0000)

5 0250/0000 LENGTH(AH 2527 BK 3231)

0240/1868 BETHEL
GILPIN T

054570 FT

5 0240/0000 LENGTH(AH 3231 BK 2464)

0230/1645 ICE POND RD
(SR2063 SEG 0120/1360)

052106 FT 1 0 00203 0 02 0240+17
MYERS RD
(T450)

5 0230/0000 LENGTH(AH 2464 BK 2379)

EXTRACT DATE: 12/28/2024 ROADWAY MANAGEMENT SYSTEM PAGE NUMBER: 33
PRINT DATE: 12/30/2024 SLD COUNTY/SR - ANNUAL PRINT COUNTY: ARMSTRONG

DIR: B TOTAL LEN: 20.518 MI. DIST: 10-1 SR: 66
LEFT MUN: GILPIN T RIGHT MUN: GILPIN T

	049727 FT		049727 FT	1 0 00203 0 02 0216+35 SHEARER RD (T408)
		==	5 0220/0000	LENGTH(AH 2379 BK 1752)
JOHNETTA RD (T404)	0210/0229 047975 FT	==	047975 FT	1 0 00203 0 02 0198+65
			5 0210/0000	LENGTH(AH 1752 BK 3658)
FORKS CHURCH RD (T304)	0200/3447	==		
HILLVIEW MANOR RD (T682)	0200/2878	==	0200/2878	HILLVIEW MANOR RD (T682)
			0200/1858	BMS EN 03/0066/0200/1829 1 0 00203 0 01 0172+09 ELDER RUN
			0200/1829	BMS BG 03/0066/0200/1829
		==	0200/0335	HILLVIEW MANOR RD (T682)
	044317 FT		044317 FT	1 0 00203 0 01 0153+99
			5 0200/0000	LENGTH(AH 3658 BK 1815)
		==	0190/0803	EVERGREEN RD (SR2060 SEG 0010/0000) GODFREY RD (T406)
		==	0190/0405	BMS EN 03/0066/0190/0000
	042502 FT		0190/0033	1 0 00203 0 01 0135+85 ELDER RUN
			042502 FT	BMS BG 03/0066/0190/0000
			5 0190/0000	LENGTH(AH 1815 BK 2439)
		==	0180/1781	FIREHALL RD (T413)
	040063 FT		040063 FT	1 0 00203 0 01 0111+31 ELDER RUN STRUCTURE LENGTH 28 FT

EXTRACT DATE: 12/28/2024 ROADWAY MANAGEMENT SYSTEM PAGE NUMBER: 32
PRINT DATE: 12/30/2024 SLD COUNTY/SR - ANNUAL PRINT COUNTY: ARMSTRONG

DIR: B TOTAL LEN: 20.518 MI. DIST: 10-1 SR: 66
LEFT MUN: GILPIN T RIGHT MUN: GILPIN T

SCHENLEY RD
(SR2062 SEG 0080/1898) 0170/1866

1 0 00203 0 01 0087+99 037710 FT
PARK RD
(T690) 0170/0000

034337 FT

031281 FT

LC TO LEECHBURG ST
(CONN)
LEECHBURG ST
(BORO)

0140/1651

0140/1554

KISKI AV
(BORO)

0140/1274

0180/0000

0170/1866

037710 FT

0170/0000 LENGTH(AH 2353 BK 3373)

034337 FT 1 0 00203 0 01 0054+45
0160/0000 LENGTH(AH 3373 BK 3056)

031281 FT 1 0 00203 0 01 0024+07
NC SR 0066 SH
0150/0000 LENGTH(AH 3056 BK 2062)

0140/1870

0140/1687

0140/1651

0140/1449

BMSID 03/0066/0180/0000
LENGTH(AH 2439 BK 2353)
SCHENLEY RD
(T564)

LEECHBURG B
BRADY RUN
STRUCTURE LENGTH 23 FT
BMSID 03/0066/0140/1687
EVERGREEN RD
(SR2063 SEG 0010/0000)

TO 2063/0010 SH
(CONN)

EXTRACT DATE: 12/28/2024 ROADWAY MANAGEMENT SYSTEM PAGE NUMBER: 31
PRINT DATE: 12/30/2024 SLD COUNTY/SR - ANNUAL PRINT COUNTY: ARMSTRONG

DIR: B TOTAL LEN: 20.518 MI. DIST: 10-1 SR: 66
LEFT MUN: LEECHBURG B RIGHT MUN: LEECHBURG B

ADAMS AV
(BORO)

0140/0802

THIRD ST
(SR2065 SEG 0010/0212)
THIRD ST
(BORO)

028909 FT

0130/0000

0120/2276

BORO AL
(BORO)

0120/0816

026579 FT

0140/0972 FLORA ST
(BORO)

0140/0705 KIRKPATRICK AV
(BORO)

0140/0441 SIBERIAN AV
(BORO)

THIRD ST
(BORO)

NC PER SHING AV
(BORO)

0140/0164 CENTER AV
(BORO)

029219 FT 1 0 00203 0 01 0003+21

MAIN ST
(BORO)

5 0140/0000 LENGTH(AH 2062 BK 0310)
DIAMOND AV
(BORO)

0130/0168 FOR SR 0066 AND 0066
(CONN)

028909 FT 1 0 00203 0 00 0000+00

5 0130/0000 NC THIR D ST
LENGTH(AH 0310 BK 2330)
FOR SR 0066 AND 0066

0120/2276 (CONN)

0120/2000 BRIDGE ST
(BORO)

0120/1660 SECOND ST
(BORO)

0120/1381 SPRING ST
(BORO)

0120/1102 FIRST ST
(BORO)

0120/0816 MULLBERRY AV
(BORO)

0120/0546 DIAMOND AV
(BORO)

0120/0318 MAIN ST
(BORO)

0120/0111 CENTER AV
(BORO)

026579 FT 1 0 00069 0 01 0408+48

GRANT ST
(BORO)

5 0120/0000 LENGTH(AH 2330 BK 2333)

EXTRACT DATE: 12/28/2024 ROADWAY MANAGEMENT SYSTEM PAGE NUMBER: 30
PRINT DATE: 12/30/2024 SLD COUNTY/SR - ANNUAL PRINT COUNTY: ARMSTRONG

DIR: B TOTAL LEN: 20.518 MI. DIST: 10-1 SR: 66
LEFT MUN: LEECHBURG B RIGHT MUN: LEECHBURG B

024246 FT

024246 FT 1 0 00069 0 01 0385+12

NC MARKET ST
LEECHBURG
GILPIN T

5 0110/0000 LENGTH(AH 2333 BK 2422)

021824 FT

021824 FT 1 0 00069 0 01 0361+13
5 0100/0000 LENGTH(AH 2422 BK 3371)

0090/1250 AIRPORT RD
(SR2059 SEG 0010/0000)

0090/0091 BMSBN 03/0066/0090/0000
GILPIN

018453 FT

0090/0026 PARKS T
018453 FT 1 0 00069 0 01 0327+24

NC SR 0066 SH
GUFFY RUN

5 0090/0000 BMSBG 03/0066/0090/0000
LENGTH(AH 3371 BK 3505)
INDUSTRIAL PARK RD
0080/3068 (T841)

014948 FT

014948 FT 1 0 00069 0 01 0291+00
VILLAGE: KISKIMERE
KISKIMERE RD

DIR: B TOTAL LEN: 20.518 MI. DIST: 10-1 SR: 66
LEFT MUN: PARKS T RIGHT MUN: PARKS T

EXTRACT DATE: 12/28/2024 ROADWAY MANAGEMENT SYSTEM PAGE NUMBER: 28
PRINT DATE: 12/30/2024 SLD COUNTY/SR - ANNUAL PRINT COUNTY: ARMSTRONG

DIR: B TOTAL LEN: 20.518 MI. DIST: 10-1 SR: 66
LEFT MUN: PARKS T RIGHT MUN: PARKS T

JEFFERSON ST
(SR2054 SEG 0010/0000) 0030/1277

WEST FIFTH ST
(T747) 0030/0624

ALLEY
(BORO) 0030/0491

WEST FOURTH ST
(T746) 0030/0313

WEST SECOND ST
(T745) 0030/0000

MAIN ST
(T744) 0020/0983

CENTER ST
(T743) 0020/0832

000157 FT

FIRST ST
(SR0056 SEG 0020/0000) 0020/0000

000157 FT

000000 FT

001272 FT 1 0 00069 0 01 0154+35
VILLAGE: NORTH VANDERGR
0030/0000 LENGTH(AH 3199 BK 1115)

0020/0586 CUSTER AV
(T775)
JACKSON ST
(T733)
0020/0342 1 0 00069 0 01 0143+20
000157 FT NC L
LINCOLN ST
FIRST ST
(SR2066 SEG 0010/0000)

INTER-BK LINCOLN ST
(SR0056 SEG 0020/0000)
0020/0000 LTH AH 001115 BK 013595
000157 FT
7012/0000 LTH AH 013595 BK 000157
INTER-AHD ASTRONAUT WY
(SR0056 SEG 0110/0000)
FIRST ST
(SR0056 SEG 0110/0000)

KISKI AV
(SR2048 SEG 0010/0000)
0010/0157 APOLLO B
000000 FT 1 0 00069 0 00 0000+00
NC SR 0066 SH
INTER-BK SR 0066 SH
(SR0066 SEG 0430/2850)
MFC BEGIN = C
BK-WESTMORELAND (64)
0010/0000 LENGTH(AH 0157 BK 0000)

EXTRACT DATE: 12/28/2024 ROADWAY MANAGEMENT SYSTEM PAGE NUMBER: 27
 PRINT DATE: 12/30/2024 SLD COUNTY/SR - ANNUAL PRINT COUNTY: ARMSTRONG
 DIR: B TOTAL LEN: .621 MI. DIST: 10-1 SR: 58
 LEFT MUN: DAYTON B RIGHT MUN: DAYTON B

003281 FT

003281 FT AH-CLARION (16)
 INTER-AHD SR 0058 SH
 0020/0747 (SR0058 SEG 0010/0000)
 0020/0718 BMSSEN 03/0058/0020/0066

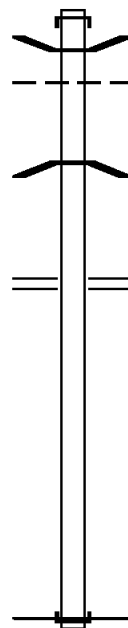
002534 FT

DAYTON
 HOVEY T
 1 0 00251 0 00 1038+80
 ALLEGHENY RIVER
 0020/0106 BMSBG 03/0058/0020/0066
 002534 FT 1 0 00251 0 00 1038+80
 NC SR 0058 SH

000000 FT

RIVERVIEW DR
 (SR0268 SEG 0390/0000)
 0020/0000 LENGTH(AH 0747 BK 2534)

000000 FT 2 0 03032 0 00 0000+00
 NC FOXBURG RD
 INTER-BK SR 0058 SH
 (SR0058 SEG 0390/1612)
 MFC BEGIN = D
 BK-BUTLER (10)
 0010/0000 LENGTH(AH 2534 BK 0000)




EXTRACT DATE: 12/28/2024 ROADWAY MANAGEMENT SYSTEM PAGE NUMBER: 26
PRINT DATE: 12/30/2024 SLD COUNTY/SR - ANNUAL PRINT COUNTY: ARMSTRONG
DIR: B TOTAL LEN: 16.910 MI. DIST: 10-1 SR: 56
LEFT MUN: SOUTH BEND T RIGHT MUN: SOUTH BEND T

089286 FT

089286 FT AH-INDIANA (32)
INTER-AHD SR 0056 SH
0402/3021 (SR0056 SEG 0012/0000)

1 0 00319 0 00 0317+25 086265 FT
IDAHO RD
(T680) 0402/0000



==

086265 FT
5 0402/0000 LENGTH(AH 3021 BK 1633)

EXTRACT DATE: 12/28/2024 ROADWAY MANAGEMENT SYSTEM PAGE NUMBER: 25
PRINT DATE: 12/30/2024 SLD COUNTY/SR - ANNUAL PRINT COUNTY: ARMSTRONG

DIR: B TOTAL LEN: 16.910 MI. DIST: 10-1 SR: 56
LEFT MUN: SOUTH BEND T RIGHT MUN: SOUTH BEND T

	084632 FT		084632 FT	1 0 00319 0 00 0300+73 (APRA) ARMSTRONG POWER ARMSTRONG POWER PLANT D (PRDR)
SR 0210 SH (SR0210 SEG 0010/0000)	0392/0000	POE	5 0392/0000	LENGTH(AH 1633 BK 2916)
	081716 FT		0382/0174 0382/0013 081716 FT	GOBBLERS RUN RD (T830) BMSSEN 03/0056/0382/0000 1 0 00319 0 00 0271+60 GOBBLERS RUN BMSBG 03/0056/0382/0000 5 0382/0000 LENGTH(AH 2916 BK 3466)
			0372/1793 0372/1212	MONTGOMERY HILL RD (T692) BMSSEN 03/0056/0372/1077 0 0 00000 0 00 0000+00 CROOKED CREEK
			0372/1077	BMSBG 03/0056/0372/1077
CEMETERY HILL RD (T592) CROOKED CREEK RD (T831)	078250 FT 0372/0000 0362/3005		0372/0043 078250 FT 5 0372/0000 0362/3005 0362/2924	OLE MILL DR (T670) 1 0 00319 0 00 0236+94 VILLAGE: SOUTH BEND LENGTH(AH 3466 BK 3557) OLE MILL DR (T670) BMSSEN 03/0056/0362/2777 1 0 00319 0 00 0201+39 CROOKED CREEK
POND DR (T546)	0362/2507		0362/2772	BMSBG 03/0056/0362/2777

EXTRACT DATE: 12/28/2024 ROADWAY MANAGEMENT SYSTEM PAGE NUMBER: 24
PRINT DATE: 12/30/2024 SLD COUNTY/SR - ANNUAL PRINT COUNTY: ARMSTRONG

DIR: B TOTAL LEN: 16.910 MI. DIST: 10-1 SR: 56
LEFT MUN: SOUTH BEND T RIGHT MUN: SOUTH BEND T

1 0 00319 0 00 0201+39 074693 FT
POND DR
(T546) 0362/0000

074693 FT CRAIG RUN RD
(T860)
S 0362/0000 LENGTH(AH 3557 BK 2017)

072676 FT

0352/0013 BMS EN 03/0056/0352/0000
072676 FT 1 0 00319 0 00 0181+25
CRAIG RUN
S 0352/0000 BMSBG 03/0056/0352/0000
LENGTH(AH 2017 BK 1957)

070719 FT

070719 FT 1 0 00319 0 00 0161+68
S 0342/0000 LENGTH(AH 1957 BK 2374)

068345 FT

0332/0021 BMS EN 03/0056/0332/0000
068345 FT 1 0 00319 0 00 0137+91
LINDSAY RUN
S 0332/0000 BMSBG 03/0056/0332/0000
LENGTH(AH 2374 BK 3075)
LINDSAY RUN RD
0322/3012 (T545)

1 0 00319 0 00 0107+10 065270 FT
GIRTY RD
(SR2027 SEG 0010/0000) 0322/0000

065270 FT
S 0322/0000 LENGTH(AH 3075 BK 2318)

EXTRACT DATE: 12/28/2024 ROADWAY MANAGEMENT SYSTEM PAGE NUMBER: 23
PRINT DATE: 12/30/2024 SLD COUNTY/SR - ANNUAL PRINT COUNTY: ARMSTRONG

DIR: B TOTAL LEN: 16.910 MI. DIST: 10-1 SR: 56
LEFT MUN: SOUTH BEND T RIGHT MUN: SOUTH BEND T

APPLE DR
(T561)

062952 FT

0302/2432

060050 FT

057325 FT

1 0 00319 0 00 0000+00 054568 FT
SHADY PLAIN RD
(SR2033 SEG 0010/0000) 0282/0000

0312/0508 BMS EN 03/0056/0312/0484
0 0 00000 0 00 0000+00
TR CROOKED CREEK
0312/0484 BMSBG 03/0056/0312/0484
062952 FT 1 0 00319 0 00 0084+03
BARREL VALLEY RD
(T560)
5 0312/0000 LENGTH(AH 2318 BK 2902)

060050 FT 1 0 00319 0 00 0055+03
5 0302/0000 LENGTH(AH 2902 BK 2725)

057325 FT 1 0 00319 0 00 0027+65
5 0292/0000 LENGTH(AH 2725 BK 2757)

0282/0791 SOUTH BEND
KISKIMINETAS T
054568 FT WEST LEBANON RD
(SR2056 SEG 0012/0000)
5 0282/0000 LENGTH(AH 2757 BK 2265)

STRINGER RD

EXTRACT DATE: 12/28/2024 ROADWAY MANAGEMENT SYSTEM PAGE NUMBER: 22
PRINT DATE: 12/30/2024 SLD COUNTY/SR - ANNUAL PRINT COUNTY: ARMSTRONG

DIR: B TOTAL LEN: 16.910 MI. DIST: 10-1 SR: 56
LEFT MUN: KISKIMINETAS T RIGHT MUN: KISKIMINETAS T

	052303 FT	==	0270/0713 (T508)	
			052303 FT	1 0 00188 0 02 0413+00 VILLAGE: SHADY PLAIN SR 0156 SH (SR0156 SEG 0100/3601)
			5 0270/0000	LENGTH(AH 2265 BK 2787)
GEIGER RD (T504)	0260/0328 049516 FT	==	049516 FT	1 0 00188 0 02 0385+22 FLAT ROCK RD (SR2043 SEG 0060/2959)
			5 0260/0000	LENGTH(AH 2787 BK 2398)
	047118 FT		047118 FT	1 0 00188 0 02 0361+22
			5 0250/0000	LENGTH(AH 2398 BK 2615)
	044503 FT		044503 FT	1 0 00188 0 02 0335+04
			5 0240/0000	LENGTH(AH 2615 BK 2252)
1 0 00188 0 02 0312+60 EVERGREEN RD (T801) MADISON AV (PRDR)	042251 FT 0230/0000 0220/2707	== == ==	0230/0251 042251 FT 5 0230/0000	APOLLO RIDGE MID AND HS (PRDR) LENGTH(AH 2252 BK 2751)

EXTRACT DATE: 12/28/2024 ROADWAY MANAGEMENT SYSTEM PAGE NUMBER: 21
PRINT DATE: 12/30/2024 SLD COUNTY/SR - ANNUAL PRINT COUNTY: ARMSTRONG

DIR: B TOTAL LEN: 16.910 MI. DIST: 10-1 SR: 56
LEFT MUN: KISKIMINETAS T RIGHT MUN: KISKIMINETAS T

		==	0220/1170	CLARK AV (T461)
	039500 FT		039500 FT	1 0 00188 0 02 0285+11
			5 0220/0000	LENGTH(AH 2751 BK 2336)
RIDGE RD (SR2025 SEG 0010/0000)	0210/0989	==		
	037164 FT		037164 FT	1 0 00188 0 02 0261+75
LUTHERAN CHURCH RD (T460)	0210/0000	==	5 0210/0000	VILLAGE: SPRING CHURCH LENGTH(AH 2336 BK 3064)
				SPORTSMEN RD
SPRING DR (T751)	0200/2063	==	0200/2552	(T460)
	034100 FT		034100 FT	1 0 00188 0 02 0231+02
BALSIGER RD (SR2049 SEG 0040/0000)	0200/0000	==	5 0200/0000	BALSIGER RD (T990) LENGTH(AH 3064 BK 2086)
1 0 00188 0 02 0210+00	032014 FT		032014 FT	
ELWOOD RD (T463)	0190/0000	==	5 0190/0000	LENGTH(AH 2086 BK 1939)
	030075 FT		030075 FT	1 0 00188 0 02 0190+88
GARVERS FERRY RD (SR2052 SEG 0070/2504)	0180/0000	==	5 0180/0000	COLE DR (T464) LENGTH(AH 1939 BK 1640)

EXTRACT DATE: 12/28/2024 ROADWAY MANAGEMENT SYSTEM PAGE NUMBER: 20
PRINT DATE: 12/30/2024 SLD COUNTY/SR - ANNUAL PRINT COUNTY: ARMSTRONG

DIR: B TOTAL LEN: 16.910 MI. DIST: 10-1 SR: 56
LEFT MUN: KISKIMINETAS T RIGHT MUN: KISKIMINETAS T

028435 FT

028435 FT 1 0 00188 0 02 0174+36
VILLAGE: ORCHARD HILLS
S 0170/0000 LENGTH(AH 1640 BK 3253)
OLD STATE RD
0160/2439 (SR2047 SEG 0160/1066)
FOR SR 0056 AND 2047
0160/2155 (CONN)
TR RATTILING RUN
STRUCTURE LENGTH 17 FT
0160/1560 BMSID 03/0056/0160/1560

025182 FT

025182 FT 1 0 00188 0 01 0115+54
KINGS RD
S 0160/0000 (SR2051 SEG 0110/0706)
LENGTH(AH 3253 BK 1511)

023671 FT

0150/0371 FLORIDA AV
(T486)
023671 FT 1 0 00188 0 01 0100+50
VILLAGE: ORCHARD HILLS
CALIFORNIA AV
(T602)
S 0150/0000 LENGTH(AH 1511 BK 3526)

020145 FT

020145 FT 1 0 00188 0 01 0064+51
S 0140/0000 LENGTH(AH 3526 BK 3162)

RIVERVIEW MOBILE HOMES
(PRDR)

0130/2414





POI

0130/2414 (APRA) RIVERVIEW FIFTYS

MCKINSTRY HILL RD

EXTRACT DATE: 12/28/2024 ROADWAY MANAGEMENT SYSTEM PAGE NUMBER: 19
PRINT DATE: 12/30/2024 SLD COUNTY/SR - ANNUAL PRINT COUNTY: ARMSTRONG

DIR: B TOTAL LEN: 16.910 MI. DIST: 10-1 SR: 56
LEFT MUN: KISKIMINETAS T RIGHT MUN: KISKIMINETAS T

	016983 FT	==	0130/1161 (T536)
			016983 FT 1 0 00188 0 01 0032+16 NC SR 0056 SH OWENS VIEW RD (T387)
		==	 0130/0000 LENGTH(AH 3162 BK 1503)
		==	0120/0677 LINCOLN AV (T327)
1 0 00188 0 01 0018+30 015480 FT			015480 FT SUMMIT DR (T679)
PARK AV	0120/0000	==	 0120/0000 LENGTH(AH 1503 BK 1667)
(BORO)		==	
TERRACE AV	0110/1435	==	
(BORO)		==	
		==	0110/1061 KISKIMINETAS APOLLO B
PENNSYLVANIA AV	0110/0762	==	0110/0762 PENNSYLVANIA AV (SR2046 SEG 0010/0000)
(BORO)		==	RUDOLPH PL
		==	0110/0598 (BORO)
		==	BORO AL
		==	0110/0456 (BORO)
		==	WARREN AV
		==	0110/0314 (BORO)
		==	APOLLO PZ
	013813 FT	==	0110/0152 (BORO)
		==	013813 FT 1 0 00188 0 01 0001+70 KISKI AV (SR2048 SEG 0010/0000)
			NC FIRST ST
		==	FIRST ST (SR0066 SEG 0010/0157)
		==	 0110/0000 LENGTH(AH 1667 BK 1198)
		==	GROVE ST
SECOND ST	0100/0786	==	0100/0970 (BORO)
(BORO)		==	
		==	NC ASTRONAUT WY
		==	THIRD ST
WARREN AV	0100/0299	==	0100/0312 (BORO)
(BORO)		==	
1 0 00069 0 00 0019+23 012615 FT		==	012615 FT
FOURTH ST	0100/0000	==	 0100/0000 LENGTH(AH 1198 BK 1146)
(BORO)		==	
GUTHRIE WY		==	

EXTRACT DATE: 12/28/2024 ROADWAY MANAGEMENT SYSTEM PAGE NUMBER: 18
PRINT DATE: 12/30/2024 SLD COUNTY/SR - ANNUAL PRINT COUNTY: ARMSTRONG

DIR: B TOTAL LEN: 16.910 MI. DIST: 10-1 SR: 56
LEFT MUN: APOLLO B RIGHT MUN: APOLLO B

(PRDR) 0090/0992 ==
FIFTH ST 0090/0842 ==
(BORO) 0090/0546 ==
SIXTH ST 0090/0287 ==
(BORO) 0090/0287 ==
SEVENTH ST 0090/0287 ==
(BORO) 011469 FT ==
1 0 00069 0 01 0030+74 011469 FT ==
BORO ST 0090/0000 ==
(BORO) 0090/0000 ==
EIGHTH ST 0080/0679 ==
(BORO) 0080/0679 ==
NINTH ST 0080/0439 ==
(BORO) 0080/0439 ==
TENTH ST 0080/0273 ==
(BORO) 0080/0273 ==

010473 FT

ELEVENTH ST
(SR2052 SEG 0010/0000) 0080/0000

FIFTEENTH ST 0070/0161 ==
(BORO) 0070/0161 ==
1 0 00069 0 01 0057+47 008632 FT ==
SIXTEENTH ST 0070/0000 ==
(BORO) 0070/0000 ==

1 0 00069 0 01 0059+00 007605 FT
EIGHTEENTH ST 0060/0000 ==
(BORO) 0060/0000 ==
STITT AL 0050/2617 ==
(BORO) 0050/2617 ==
NINETEENTH ST 0050/2278 ==
(BORO) 0050/2278 ==

004644 FT

011469 FT

0090/0000 LENGTH(AH 1146 BK 0996)

0080/0012 BMS EN 03/0056/0080/0000
010473 FT 1 0 00069 0 01 0040+62
NC WARREN AV

0080/0000 LENGTH(AH 0996 BK 1841)
SUGAR HOLLOW RUN
BMSBG 03/0056/0080/0000

0070/1709 NORTH APOLLO B
MCCAIN ST
0070/1525 (BORO)

008632 FT

0070/0000 LENGTH(AH 1841 BK 1027)

007605 FT

0060/0000 LENGTH(AH 1027 BK 2961)

004644 FT 1 0 00069 0 01 0098+68

DIR: B TOTAL LEN: 16.910 MI. DIST: 10-1 SR: 56
LEFT MUN: NORTH APOLLO B RIGHT MUN: NORTH APOLLO B

EXTRACT DATE: 12/28/2024 ROADWAY MANAGEMENT SYSTEM PAGE NUMBER: 16
PRINT DATE: 12/30/2024 SLD COUNTY/SR - ANNUAL PRINT COUNTY: ARMSTRONG
DIR: N TOTAL LEN: 28.941 MI. DIST: 10-1 SR: 28
LEFT MUN: NEW BETHLEHEM B RIGHT MUN: NEW BETHLEHEM B

152807 FT



152634 FT AH-CLARION (16)
INTER-AHD BMSN 03/0028/0610/2120
0610/2362 BROAD ST
(SR0028 SEG 0010/0000)
NEW BETHLEHEM

EXTRACT DATE: 12/28/2024 ROADWAY MANAGEMENT SYSTEM PAGE NUMBER: 15
PRINT DATE: 12/30/2024 SLD COUNTY/SR - ANNUAL PRINT COUNTY: ARMSTRONG

DIR: N TOTAL LEN: 28.941 MI. DIST: 10-1 SR: 28
LEFT MUN: NEW BETHLEHEM B RIGHT MUN: NEW BETHLEHEM B

SHORT ST
(BORO)
VINE AL
(BORO)

0610/1857

0610/1566

BROAD ST
(BORO)

0610/0152
150445 FT

149523 FT

147233 FT

0610/2248 SOUTH BETHLEHEM B
0 0 00000 0 00 0000+00
REDBANK CREEK
0610/2120 BMSBG 03/0028/0610/2120
PUTNEYVILLE RD
0610/1882 (SR0839 SEG 0470/1159)

0610/1271 RALSTON ST
(BORO)
0610/0979 DIAMOND ST
(BORO)
0610/0688 ALLISON ST
(BORO)
0610/0393 SCHOOL AL
(BORO)
NC BROAD ST
150272 FT 1 0 00066 0 01 0882+00
PENN AL
(BORO)
0610/0000 LENGTH(AH 2362 BK 0922)
HAMILTON ST
(BORO)
0600/0759 COAL AL
(BORO)
0600/0597 SOUTH ST
(BORO)
0600/0433 KING ST
(BORO)
0600/0271 (BORO)
149350 FT 1 0 00066 0 01 0873+18
0600/0000 LENGTH(AH 0922 BK 2290)
NC NORTH ST
SOUTH BETHLEHEM
0590/2247 MAHONING T

0590/0021 BMSBG 03/0028/0590/0000
147060 FT 1 0 00066 0 01 0851+70
BOSTONIA RUN
0590/0000 BMSBG 03/0028/0590/0000
LENGTH(AH 2290 BK 3158)

EXTRACT DATE: 12/28/2024 ROADWAY MANAGEMENT SYSTEM PAGE NUMBER: 14
PRINT DATE: 12/30/2024 SLD COUNTY/SR - ANNUAL PRINT COUNTY: ARMSTRONG

DIR: N TOTAL LEN: 28.941 MI. DIST: 10-1 SR: 28
LEFT MUN: MAHONING T RIGHT MUN: MAHONING T

144075 FT

143902 FT 1 0 00066 0 01 0820+09
5 0580/0000 LENGTH(AH 3158 BK 3115)

PENNDOT STOCKPILE #06 R
(GOVT) 140960 FT
0560/1849

== 0570/1062 GOLF LINK RD
(TB14)

140787 FT 1 0 00066 0 01 0788+91
5 0570/0000 LENGTH(AH 3115 BK 1882)

==

== 0560/1275 CHERRY ST
(T722)

139078 FT

== 0560/0295 PHEASANT FARM RD
(T960)
138905 FT 1 0 00066 0 01 0770+10
SR 1025 SH
5 0560/0000 (SR1025 SEG 0150/2652)
LENGTH(AH 1882 BK 1472)

TO 1004/0230 SH
(CONN) 0550/0120
137606 FT
MADISON RD
(SR1004 SEG 0230/1978) 0550/0000

==

== 0550/0664 BEERS RD
(TB16)

==

137433 FT 1 0 00066 0 01 0754+87
5 0550/0000 VILLAGE: DISTANT
LENGTH(AH 1472 BK 3508)

==

POE

(APRA) TERRY R REDDINGE
TERRY R REDDINGER DR
(PRDR) 0540/2370

EXTRACT DATE: 12/28/2024 ROADWAY MANAGEMENT SYSTEM PAGE NUMBER: 13
PRINT DATE: 12/30/2024 SLD COUNTY/SR - ANNUAL PRINT COUNTY: ARMSTRONG

DIR: N TOTAL LEN: 28.941 MI. DIST: 10-1 SR: 28
LEFT MUN: MAHONING T RIGHT MUN: MAHONING T

134098 FT

133925 FT 1 0 00066 0 01 0719+42
S 0540/0000 LENGTH(AH 3508 BK 2981)

131117 FT

130944 FT 1 0 00066 0 01 0689+23
S 0530/0000 LENGTH(AH 2981 BK 2140)

1 0 00066 0 01 0667+87 128977 FT
WADDING RD
(T599) 0524/0000

128804 FT
S 0524/0000 LENGTH(AH 2140 BK 1906)
TR MAHONING CREEK
STRUCTURE LENGTH 14 FT
0514/1861 BMSID 03/0028/0514/1786
0514/1422 BMSSEN 03/0028/0514/0919
0 0 00000 0 00 0000+00
MAHONING CREEK
0514/0933 BMSBG 03/0028/0514/0919

127071 FT

126898 FT 1 0 00066 0 01 0648+91
S 0514/0000 LENGTH(AH 1906 BK 2228)

1 0 00066 0 01 0626+40 124843 FT
DEANSVILLE RD
(T880) 0510/0000

124670 FT
S 0510/0000 LENGTH(AH 2228 BK 3085)
0500/2882 BMSSEN 03/0028/0500/2628
1 0 00066 0 01 0622+41
PITTSBURGH AND SHAWM RR
0500/2628 BMSBG 03/0028/0500/2628

TIPPLE RD
(T601) 0500/2568

DIR: N MUN: MAHONING TOTAL LEN: 28.941 MI.
LEFT T

DIST: 10-1 SR: 28
RIGHT MUN: MAHONING T

1 0 0066 0 01 0549+20 117039 FT
PRIVATE DR
(PRDR) 0480/0000

HOUSER RD
(T850)

1 2 1 7 5 8 F T

1 1 9 7 1 4 F T

1 1 3 9 3 2 F T

0460/2080

W0500/1153 RWIS SITE/SOUTH OF DIST

```

121585 FT 1 0 00066 0 01 0596+19
0500/0000 LENGTH(AH 3085 BK 2044)
TRUCK STOP RD
0490/1531 (SR9402 SEG 0010/0323)
MAHONING
0490/1369 WAYNE T
TRUCK STOP RD
0490/1254 (SR9402 SEG 0010/0000)

```

119541 FT 1 0 00066 0 01 0575+80
CALHOUN RD
(TB10)
0490/0000 LENGTH(AH 2044 BK 2675)

116866 FT CALHOUN SCHOOL RD
(SR1016 SEG 0010/0000)
S 0480/0000 LENGTH(AH 2675 BK 3107)

```

0470/0186 WAYNE
113759 FT BOGGS T
0470/0000 LENGTH(AH 3107 BK 3288)

```

0460/2344 BMSSEN 03/0028/0460/2101
000000000000000000000000
NO UNDERPASS INFORMATION
0460/2101 BMSBG 03/0028/0460/2101

LAUREL RUN RD

EXTRACT DATE: 12/28/2024 ROADWAY MANAGEMENT SYSTEM PAGE NUMBER: 11
PRINT DATE: 12/30/2024 SLD COUNTY/SR - ANNUAL PRINT COUNTY: ARMSTRONG

DIR: N TOTAL LEN: 28.941 MI. DIST: 10-1 SR: 28
LEFT MUN: BOGGS T RIGHT MUN: BOGGS T

CALDWELL RD
(T632)

0460/1233

0460/2009 (T517)

0460/1132 CALDWELL RD
(T632)

110644 FT

0460/0530 DRAINAGE
STRUCTURE LENGTH 23 FT
BMSID 03/0028/0460/0530
DRAINAGE
STRUCTURE LENGTH 12 FT
BMSID 03/0028/0460/0000
1 0 00066 0 01 0487+86
VILLAGE: GOHEENVILLE
5 0460/0000 LENGTH(AH 3288 BK 3580)

107064 FT

106891 FT 1 0 00066 0 01 0451+86
SR 1027 SH
(SR1027 SEG 0050/1434)
5 0450/0000 LENGTH(AH 3580 BK 3283)

103781 FT

103608 FT 1 0 00066 0 01 0419+04
5 0440/0000 LENGTH(AH 3283 BK 2450)

1 0 00066 0 01 0394+55 101331 FT
HOOVER RD

101158 FT

EXTRACT DATE: 12/28/2024 ROADWAY MANAGEMENT SYSTEM PAGE NUMBER: 10
PRINT DATE: 12/30/2024 SLD COUNTY/SR - ANNUAL PRINT COUNTY: ARMSTRONG

DIR: N TOTAL LEN: 28.941 MI. DIST: 10-1 SR: 28
LEFT MUN: BOGGS T RIGHT MUN: BOGGS T

(T822)	0430/0000	==	5 0430/0000	LENGTH(AH 2450 BK 2603)
	098728 FT	<=	0424/0221	TRIB TO NORTH FORK PINE
			098555 FT	STRUCTURE LENGTH 9 FT
				BMSID 03/0028/0424/0221
				0 0 00000 0 00 0000+00
				SR 1018 SH
			5 0424/0000	(SR1018 SEG 0010/0000)
				LENGTH(AH 2603 BK 1437)
			0414/0981	BASUM STATION RD
				(PRDR)
	097291 FT	<=	0414/0213	BMSID 03/0028/0414/0000
			097118 FT	0 0 00000 0 00 0000+00
				NORTH FORK PINE CREEK
				BMSBG 03/0028/0414/0000
HEFFELFINGER RD			5 0414/0000	LENGTH(AH 1437 BK 2176)
(PRDR)	0406/2094	==		
	095115 FT		094942 FT	0 0 00000 0 00 0000+00
			5 0406/0000	LENGTH(AH 2176 BK 2094)
	093021 FT		092848 FT	1 0 00066 0 01 0309+15
				SR 1035 SH
			5 0400/0000	(SR1035 SEG 0130/3435)
				LENGTH(AH 2094 BK 1970)
			0390/0935	DEVER HOLLOW RD
				(T590)
	091051 FT		090878 FT	1 0 00066 0 01 0289+93
			5 0390/0000	LENGTH(AH 1970 BK 2585)

EXTRACT DATE: 12/28/2024 ROADWAY MANAGEMENT SYSTEM PAGE NUMBER: 9
PRINT DATE: 12/30/2024 SLD COUNTY/SR - ANNUAL PRINT COUNTY: ARMSTRONG

DIR: N TOTAL LEN: 28.941 MI. DIST: 10-1 SR: 28
LEFT MUN: BOGGS T RIGHT MUN: BOGGS T

1 0 00066 0 01 0264+56 088466 FT
RIDGE RD
(SR1029 SEG 0010/0000) 0380/0000

088293 FT

5 0380/0000 LENGTH(AH 2585 BK 2506)

085960 FT

085787 FT 1 0 00066 0 01 0239+51
5 0370/0000 LENGTH(AH 2506 BK 1888)

084072 FT

0360/0219 CORNMAN RD
083899 FT (T392)
5 0360/0000 1 0 00066 0 01 0220+62
LENGTH(AH 1888 BK 3615)

MCAULEY FALLS RD
(T535)

0350/2276

0350/2204 TR SOUTH FORK PINE CR
STRUCTURE LENGTH 9 FT
BMSID 03/0028/0350/2162

0350/1543 BOGGS
VALLEY T
PINE FURNACE RD
0350/1536 (T566)
0350/1278 BMSID 03/0028/0350/0940
1 0 00066 0 01 0194+66
S FRK PINE CREEK
0350/0982 BMSBG 03/0028/0350/0940
VALLEY
0350/0888 RAYBURN T
0350/0830 CRISSMAN RD
(T568)

080457 FT

080284 FT 1 0 00066 0 01 0184+93
5 0350/0000 LENGTH(AH 3615 BK 3043)

EXTRACT DATE: 12/28/2024 ROADWAY MANAGEMENT SYSTEM PAGE NUMBER: 8
PRINT DATE: 12/30/2024 SLD COUNTY/SR - ANNUAL PRINT COUNTY: ARMSTRONG

DIR: N TOTAL LEN: 28.941 MI. DIST: 10-1 SR: 28
LEFT MUN: RAYBURN T RIGHT MUN: RAYBURN T

SLOAN HILL RD
(T576)

077414 FT

0330/1201

075724 FT

LOWER HAYES RD
(T574)

0320/2636

1 0 00066 0 01 0109+52 072949 FT
IRON BRIDGE RD
(T822) 0320/0000

070982 FT

077241 FT 1 0 00066 0 01 0154+00
MECHLING RD
(T577)
[S] 0340/0000 LENGTH(AH 3043 BK 1690)

075551 FT 1 0 00066 0 01 0137+49
VILLAGE: SPACES CORNERS
HAYS RUN
STRUCTURE LENGTH 10 FT
BMSID 03/0028/0330/0000
[S] 0330/0000 LENGTH(AH 1690 BK 2775)
UPPER HAYS RD
(T574) 0320/2636

072776 FT
[S] 0320/0000 LENGTH(AH 2775 BK 1967)
ANDERSON CREEK RD
0310/1281 (SR1028 SEG 0010/0000)

070809 FT 1 0 00066 0 01 0090+06
VILLAGE: SPACES CORNERS
[S] 0310/0000 LENGTH(AH 1967 BK 2913)


```

EXTRACT DATE: 12/28/2024      ROADWAY MANAGEMENT SYSTEM      PAGE NUMBER: 7
PRINT DATE: 12/30/2024      SLD COUNTY/SR - ANNUAL PRINT      COUNTY: ARMSTRONG

DIR: N      TOTAL LEN: 28.941 MI.      DIST: 10-1      SR: 28
LEFT MUN: RAYBURN T      RIGHT MUN: RAYBURN T

```

	068069 FT			067896 FT	1 0 00066 0 01 0060+13
				S 0300/0000	LENGTH(AH 2913 BK 3712)
				0290/0075	BMSEN 03/0028/0290/0052
					1 0 00066 0 01 0023+51
					NO UNDERPASS INFORMATIO
	064357 FT			0290/0052	BMSBG 03/0028/0290/0052
				064184 FT	1 0 00066 0 01 0023+63
				S 0290/0000	LENGTH(AH 3712 BK 2134)
					POVERTY HILL RD
				0280/1897	(T500)
MCGREGOR RD (T680)	0280/1812				
TROY HILL RD (SR1036 SEG 0050/2506)	0280/1161			0280/1161	STALEY'S COURT RD
				0280/0786	(PRDR)
					BMSEN 03/0028/0280/0628
					1 0 00066 0 00 0000+00
					COWANSHANNOCK CREEK
TO 1038/0130 SH (CONN)	0280/0117			0280/0628	BMSBG 03/0028/0280/0628
	062223 FT			0280/0078	FROM 0085/0010 SH
				062050 FT	(CONN)
					1 0 00066 0 00 0000+00
				NC SR	0028 SH
					SR 0085 SH
					(SR0085 SEG 0010/0000)
					MFC BEGIN = B
					RAYBURN
CLEARFIELD PIKE (SR1038 SEG 0130/0847)	0280/0000			S 0280/0000	LENGTH(AH 2134 BK 1649)
FROM 1038/0130 SH (CONN)	0257/1622				
				0256/1487	TO 0085/0010 SH
					(CONN)

EXTRACT DATE: 12/28/2024 ROADWAY MANAGEMENT SYSTEM PAGE NUMBER: 6
PRINT DATE: 12/30/2024 SLD COUNTY/SR - ANNUAL PRINT COUNTY: ARMSTRONG

DIR: N TOTAL LEN: 28.941 MI. DIST: 10-1 SR: 28
LEFT MUN: MANOR T RIGHT MUN: MANOR T

0 0 00000 0 00 0000+00 060510 FT
SIGN: 3 CHORD TRUSS
BMSID 03/0028/0256/0000
LENGTH(AH 1713 BK 3643) 0257/0000

SR 8014 SH
(SR8014 SEG 0500/0000) 0253/2519

SR 8014 SH
(SR8014 SEG 0510/1555) 0253/1019

0 0 00000 0 00 0000+00 056867 FT
SR0422
OP ID 03/0422/0246/0000
NC A15 KITTANNING BP
BENJAMIN FRANKLIN HW INTER-BK
(SR0422 SEG 0243/2792)
MFC BEGIN = B
LTH AH 003643 BK 025001 0253/0000
RAMP G RD 056867 FT
(SR8006 SEG 0500/3367) INTER-AHD
EAST FRANKLIN T 0221/2253

EMERGENCY CROSSOVER RD
(CONN) 0221/0639
EAST FRANKLIN
NORTH BUFFALO T 0221/0106
TR GLADE RUN
STRUCTURE LENGTH 8 FT
BMSID 03/0028/0220/0001 0221/0001

060401 FT 0 0 00000 0 00 0000+00
SIGN: 3 CHORD TRUSS
BMSID 03/0028/0256/0000
LENGTH(AH 1649 BK 3743)

0252/1381 SR 8014 SH
(SR8014 SEG 0750/1687)

056658 FT 0 0 00000 0 00 0000+00
SR0422
OP ID 03/0422/0246/0000
NC A15 KITTANNING BP
INTER-BK BENJAMIN FRANKLIN HW
(SR0422 SEG 0242/1444)
MFC BEGIN = B
LTH AH 003743 BK 025001
RAMP H RD
(SR8006 SEG 0600/0000)
EAST FRANKLIN T
SIGN: 3 CHORD TRUSS
BMSID 03/0028/0220/1992

INTER-AHD
0220/2240
0220/1992

0220/0636
0220/0393
0220/0001
054418 FT
EMERGENCY CROSSOVER RD
(CONN)
EAST FRANKLIN
NORTH BUFFALO T
TR GLADE RUN
STRUCTURE LENGTH 8 FT
BMSID 03/0028/0220/0001
1 0 01037 0 01 0529+90

EXTRACT DATE: 12/28/2024 ROADWAY MANAGEMENT SYSTEM PAGE NUMBER: 5
PRINT DATE: 12/30/2024 SLD COUNTY/SR - ANNUAL PRINT COUNTY: ARMSTRONG

DIR: N TOTAL LEN: 28.941 MI. DIST: 10-1 SR: 28
LEFT MUN: NORTH BUFFALO T RIGHT MUN: NORTH BUFFALO T

1 0 01037 0 01 0529+67 054614 FT SIGN: 3 CHORD TRUSS
LENGTH(AH 2253 BK 3732) 0221/0000 S 0220/0000 BMSID 03/0028/0220/0000
LENGTH(AH 2240 BK 3551)

GLADE RUN STRUCTURE LENGTH 36 FT
BMSID 03/0028/0210/2000 0211/2000 0210/2000
MILEPOST 037.00 0211/1547 0210/1400
MILEPOST 037.00

BMS EN 03/0028/0211/0000 0211/0191 0210/0191
1 0 01037 0 01 0492+26 050882 FT 050867 FT
SR3017
BMSBG 03/0028/0211/0000 0211/0000 S 0210/0000
LENGTH(AH 3732 BK 1899) 0211/0000 S 0210/0000
TR GLADE RUN
STRUCTURE LENGTH 8 FT
BMSID 03/0028/0200/1946 0201/1678 0200/1946
BMS EN 03/0028/0210/0000 0210/0000
1 0 01037 0 01 0494+39
SR3017
BMSBG 03/0028/0210/0000
LENGTH(AH 3551 BK 2032)
TR GLADE RUN
STRUCTURE LENGTH 8 FT
BMSID 03/0028/0200/1946

1 0 01037 0 01 0473+39 048983 FT 048835 FT 1 0 01037 0 01 0474+13
LENGTH(AH 1899 BK 2152) 0201/0000 S 0200/0000 LENGTH(AH 2032 BK 2190)

MILEPOST 036.00 0191/0288 0190/0344 MILEPOST 036.00
BMS EN 03/0028/0191/0000 0191/0146 0190/0146
1 0 01037 0 01 0451+99 046831 FT 046645 FT
SR3007
BMSBG 03/0028/0191/0000 0191/0000 S 0190/0000
LENGTH(AH 2152 BK 3514) 0191/0000 S 0190/0000
BMS EN 03/0028/0190/0000 0190/0000
1 0 01037 0 01 0452+36
SR3007
BMSBG 03/0028/0190/0000
LENGTH(AH 2190 BK 3447)

EXTRACT DATE: 12/28/2024 ROADWAY MANAGEMENT SYSTEM PAGE NUMBER: 4
PRINT DATE: 12/30/2024 SLD COUNTY/SR - ANNUAL PRINT COUNTY: ARMSTRONG

DIR: N TOTAL LEN: 28.941 MI. DIST: 10-1 SR: 28
LEFT MUN: NORTH BUFFALO T RIGHT MUN: NORTH BUFFALO T

BMS EN 03/0028/0181/0000 0181/0117 0180/0117 BMS EN 03/0028/0180/0000
1 0 01037 0 01 0416+78 043317 FT 043198 FT 1 0 01037 0 01 0417+85
T-435 MCHADDON RD T-435 MCHADDON RD
BMS BG 03/0028/0181/0000 BMS BG 03/0028/0180/0000
LENGTH(AH 3514 BK 2922) 0181/0000 5 0180/0000 5 LENGTH(AH 3447 BK 2959)

MILEPOST 035.00 0171/1523 0170/1467 MILEPOST 035.00

BMS EN 03/0028/0171/0000 0171/0110 0170/0110 BMS EN 03/0028/0170/0000
1 0 01037 0 01 0387+53 040395 FT 040239 FT 1 0 01037 0 01 0388+11
T-414 CHURCH RD T-414 CHURCH RD
BMS BG 03/0028/0171/0000 BMS BG 03/0028/0170/0000
LENGTH(AH 2922 BK 3869) 0171/0000 5 0170/0000 5 LENGTH(AH 2959 BK 3857)

MILEPOST 034.00 0161/0058 0160/0052 MILEPOST 034.00
1 0 01037 0 01 0348+95 036526 FT 036382 FT 1 0 01037 0 01 0349+43
LENGTH(AH 3869 BK 2487) 0161/0000 5 0160/0000 5 LENGTH(AH 3857 BK 2435)

NICHOLSON RUN NICHOLSON RUN
STRUCTURE LENGTH 14 FT STRUCTURE LENGTH 14 FT
BMS ID 03/0028/0150/0362 0151/0518 0150/0362 0150/0362
BMS EN 03/0028/0151/0000 0151/0121 0150/0114 0150/0114
1 0 01037 0 01 0324+02 034039 FT 033947 FT 1 0 01037 0 01 0325+16
SR0128 SR0128
BMS BG 03/0028/0151/0000 BMS BG 03/0028/0150/0000
LENGTH(AH 2487 BK 2510) 0151/0000 5 0150/0000 5 LENGTH(AH 2435 BK 2642)
EMERGENCY CROSSOVER RD EMERGENCY CROSSOVER RD

EXTRACT DATE: 12/28/2024 ROADWAY MANAGEMENT SYSTEM PAGE NUMBER: 3
PRINT DATE: 12/30/2024 SLD COUNTY/SR - ANNUAL PRINT COUNTY: ARMSTRONG

DIR: N TOTAL LEN: 28.941 MI. DIST: 10-1 SR: 28
LEFT MUN: NORTH BUFFALO T RIGHT MUN: NORTH BUFFALO T

(CONN) 0141/1768
DMS SIGN STRUCTURE
BMSID 03/0028/0141/1473 0141/1473

0140/1844 (CONN)

1 0 01037 0 01 0299+01 031529 FT
NORTH BUFFALO
SOUTH BUFFALO T
LENGTH(AH 2510 BK 3433) 0141/0000
MILEPOST 033.00 0131/3322

031305 FT 1 0 01037 0 01 0299+27
NORTH BUFFALO
SOUTH BUFFALO T
LENGTH(AH 2642 BK 3378)
0130/3221 MILEPOST 033.00

1 0 01037 0 01 0264+77 028096 FT
LENGTH(AH 3433 BK 2400) 0131/0000

027927 FT 1 0 01037 0 01 0264+83
0130/0000 LENGTH(AH 3378 BK 2484)

RAMP C RD
(SR8001 SEG 0500/0000) 0121/1191

0120/1233 RAMP D RD
(SR8001 SEG 0750/1385)

MILEPOST 032.00 0121/0425
1 0 01037 0 00 0245+93 025696 FT

0120/0426 MILEPOST 032.00
025443 FT 1 0 01037 0 00 0245+04

SR0128
OP ID 03/0128/0172/1488
LENGTH(AH 2400 BK 1912) 0121/0000

SR0128
OP ID 03/0128/0172/1488
0120/0000 LENGTH(AH 2484 BK 1789)

RAMP A RD
(SR8001 SEG 0250/1328) 0111/0752

0110/0617 RAMP B RD
(SR8001 SEG 0010/0000)

1 0 01037 0 00 0226+68 023784 FT
LENGTH(AH 1912 BK 2783) 0111/0000

023654 FT 1 0 01037 0 00 0227+12
0110/0000 LENGTH(AH 1789 BK 2696)

1 0 01037 0 00 0198+71 021001 FT

020958 FT 1 0 01037 0 00 0200+12

EXTRACT DATE: 12/28/2024 ROADWAY MANAGEMENT SYSTEM PAGE NUMBER: 2
PRINT DATE: 12/30/2024 SLD COUNTY/SR - ANNUAL PRINT COUNTY: ARMSTRONG

DIR: N TOTAL LEN: 28.941 MI. DIST: 10-1 SR: 28
LEFT MUN: SOUTH BUFFALO T RIGHT MUN: SOUTH BUFFALO T

LENGTH(AH 2783 BK 1714) 0101/0000 0100/0000 LENGTH(AH 2696 BK 1669)
MILEPOST 031.00 0091/1335 0090/1294 MILEPOST 031.00

1 0 01037 0 00 0181+51 019287 FT 019289 FT 1 0 01037 0 00 0183+45
CROSSOVER RD (CONN) CROSSOVER RD (CONN)
TR PINE RUN TR PINE RUN
STRUCTURE LENGTH 11 FT STRUCTURE LENGTH 11 FT
BMSID 03/0028/0090/0000 BMSID 03/0028/0090/0000
LENGTH(AH 1714 BK 3652) 0091/0000 0090/0000 LENGTH(AH 1669 BK 3734)

SR3021 (T-810) SR3021 (T-810)
OP ID 03/3021/0010/0000 0081/1951 0080/1924 OP ID 03/3021/0010/0000
FURNACE RUN FURNACE RUN
STRUCTURE LENGTH 11 FT STRUCTURE LENGTH 11 FT
BMSID 03/0028/0080/1316 0081/1278 0080/1316 BMSID 03/0028/0080/1316

1 0 01037 0 00 0145+21 015635 FT 015555 FT 1 0 01037 0 00 0145+77
LENGTH(AH 3652 BK 2594) 0081/0000 0080/0000 LENGTH(AH 3734 BK 2557)
MILEPOST 030.00 0071/2343 0070/2303 MILEPOST 030.00

1 0 01037 0 00 0119+91 013041 FT 012998 FT 1 0 01037 0 00 0120+33
LENGTH(AH 2594 BK 2249) 0071/0000 0070/0000 LENGTH(AH 2557 BK 2246)

BMS EN 03/0028/0061/0000 0061/0085 0060/0087 BMS EN 03/0028/0060/0000
1 0 01037 0 00 0097+16 010792 FT 010752 FT 1 0 01037 0 00 0097+83
SR3023 SR3023
BMSBG 03/0028/0061/0000 0061/0000 0060/0000 BMSBG 03/0028/0060/0000
LENGTH(AH 2249 BK 2740) 0061/0000 0060/0000 LENGTH(AH 2246 BK 2769)

EXTRACT DATE: 12/28/2024 ROADWAY MANAGEMENT SYSTEM PAGE NUMBER: 1
PRINT DATE: 12/30/2024 SLD COUNTY/SR - ANNUAL PRINT COUNTY: ARMSTRONG

DIR: N TOTAL LEN: 28.941 MI. DIST: 10-1 SR: 28
LEFT MUN: SOUTH BUFFALO T RIGHT MUN: SOUTH BUFFALO T

1 0 01037 0 00 0069+87 008052 FT
LENGTH(AH 2740 BK 1697) 0051/0000

1 0 01037 0 00 0052+75 006355 FT
LENGTH(AH 1697 BK 2281) 0041/0000

1 0 01037 0 00 0029+97 004074 FT
SR3029
OP ID 03/3029/0010/0000
LENGTH(AH 2281 BK 1987) 0031/0000
MILEPOST 025.00 0021/1896

EMERGENCY CROSSOVER RD
(CONN) 0021/1050

1 0 01037 0 00 0009+75 002087 FT
LENGTH(AH 1987 BK 2087) 0021/0000

BMSBN 03/0028/0010/0000 0011/1485
SOUTH BUFFALO
BUFFALO T 0011/1062

1 0 01037 0 00 0140+87 000000 FT
NC ALLEGHENY VALLEY EX
ALLEGHENY VALLEY EX INTER-BK
(SR0028 SEG 0061/1157)
BUFFALO CREEK
BMSBG 03/0028/0010/0000
MFC BEGIN = B
LENGTH(AH 2087 BK 0000) 0011/0000

007983 FT 1 0 01037 0 00 0070+12
0050/0000 LENGTH(AH 2769 BK 1703)

006280 FT 1 0 01037 0 00 0053+07
0040/0000 LENGTH(AH 1703 BK 2274)

004006 FT 1 0 01037 0 00 0030+31
SR3029
OP ID 03/3029/0010/0000
LENGTH(AH 2274 BK 1931)
0020/1763 MILEPOST 025.00

0020/1035 EMERGENCY CROSSOVER RD
(CONN)

002075 FT 1 0 01037 0 00 0010+99
0020/0000 LENGTH(AH 1931 BK 2075)

0010/1485 BMSBN 03/0028/0010/0000
SOUTH BUFFALO
BUFFALO T 0010/0981

000000 FT 1 0 01037 0 00 0140+87
NC ALLEGHENY VALLEY EX
INTER-BK ALLEGHENY VALLEY EX
(SR0028 SEG 0060/1218)
BUFFALO CREEK
BMSBG 03/0028/0010/0000
MFC BEGIN = B
BK-BUTLER (10)
LENGTH(AH 2075 BK 0000)