

Straight Line Diagram

(Including Drain Pipes)

Allegheny 2

January 2025

This document was produced by the Pennsylvania Department of Transportation (PENNDOT) as an internal management tool for State maintained highways and is not to be used for other purposes. The printed information was compiled from the Department's computerized Roadway Management System (RMS) and is subject to change without notice. Use of any or all of the printed information for purposes other than those intended by the Department may not satisfy other accuracy and completeness requirements and the Department does not warrant that such printed information is accurate or complete.

ROADWAY MANAGEMENT SYSTEM INDEX FOR SR'S LOCATED IN THE COUNTY OF ALLEGHENY

SR	BGN	PAGE	END	PAGE	SR	BGN	PAGE	END	PAGE	SR	BGN	PAGE	END	PAGE
0008	1		26		1022	616		617		2029	753		753	
0019	27		68		1023	618		618		2030	754		754	
0022	69		83		1024	619		620		2031	755		761	
0028	84		115		1025	621		623		2032	762		763	
0030	116		134		1026	624		625		2033	764		764	
0048	135		152		1027	626		627		2034	765		766	
0050	153		171		1028	628		638		2035	767		768	
0051	172		223		1029	639		639		2036	769		769	
0060	224		235		1030	640		642		2037	770		776	
0065	236		253		1031	643		644		2038	777		777	
0079	254		283		1032	645		650		2039	778		778	
0088	284		292		1033	651		653		2040	779		789	
0121	293		299		1034	654		658		2041	790		791	
0130	300		313		1035	659		662		2042	792		794	
0136	314		320		1036	663		664		2043	795		796	
0148	321		330		1037	665		668		2044	797		800	
0279	331		348		1038	669		669		2045	801		803	
0286	349		353		1039	670		670		2046	804		809	
0366	354		356		1040	671		671		2047	810		810	
0376	357		399		1045	672		672		2048	811		817	
0400	400		421		1047	673		673		2049	818		820	
0579	422		424		1049	674		675		2050	821		822	
0791	425		428		2001	676		689		2051	823		826	
0837	429		462		2002	690		690		2052	827		827	
0885	463		481		2003	691		692		2053	828		829	
0906	482		482		2004	693		693		2054	830		832	
0910	483		500		2005	694		696		2055	833		833	
0978	501		509		2006	697		697		2056	834		834	
0980	510		510		2007	698		700		2057	835		836	
1001	511		537		2008	701		701		2058	837		847	
1002	538		538		2009	702		703		2059	848		849	
1003	539		543		2010	704		706		2060	850		850	
1004	544		545		2011	707		708		2061	851		852	
1005	546		547		2012	709		709		2062	853		853	
1006	548		554		2013	710		711		2063	854		855	
1007	555		556		2014	712		712		2064	856		857	
1008	557		558		2015	713		715		2065	858		863	
1009	559		560		2016	716		716		2066	864		868	
1010	561		563		2017	717		725		2067	869		870	
1011	564		566		2018	726		728		2068	871		871	
1012	567		570		2019	729		729		2069	872		872	
1013	571		583		2020	730		730		2070	873		874	
1014	584		586		2021	731		736		2071	875		876	
1015	587		594		2022	737		737		2072	877		877	
1016	595		597		2023	738		739		2073	878		881	
1017	598		599		2024	740		741		2074	882		884	
1018	600		600		2025	742		743		2075	885		892	
1019	601		608		2026	744		745		2076	893		896	
1020	609		613		2027	746		747		2078	897		899	
1021	614		615		2028	748		752		2079	900		900	

ROADWAY MANAGEMENT SYSTEM INDEX FOR SR'S LOCATED IN THE COUNTY OF ALLEGHENY

SR	BGN	PAGE	END	PAGE	SR	BGN	PAGE	END	PAGE	SR	BGN	PAGE	END	PAGE
2080	901		903		3004	980		986		3054	1110		1114	
2081	904		904		3005	987		990		3056	1115		1117	
2082	905		909		3006	991		993		3057	1118		1120	
2083	910		910		3007	994		995		3058	1121		1121	
2084	911		912		3008	996		996		3059	1122		1123	
2085	913		913		3009	997		1004		3060	1124		1124	
2086	914		915		3010	1005		1006		3061	1125		1125	
2087	916		916		3011	1007		1008		3062	1126		1127	
2088	917		919		3012	1009		1010		3063	1128		1129	
2089	920		920		3013	1011		1012		3064	1130		1130	
2090	921		922		3014	1013		1015		3066	1131		1133	
2091	923		923		3015	1016		1018		3067	1134		1134	
2092	924		924		3016	1019		1020		3068	1135		1135	
2093	925		925		3017	1021		1023		3069	1136		1146	
2094	926		927		3018	1024		1024		3070	1147		1152	
2095	928		928		3019	1025		1025		3071	1153		1157	
2097	929		929		3020	1026		1026		3072	1158		1160	
2098	930		930		3021	1027		1028		3073	1161		1161	
2099	931		931		3022	1029		1029		3074	1162		1165	
2100	932		932		3023	1030		1030		3075	1166		1167	
2101	933		933		3024	1031		1034		3077	1168		1176	
2102	934		934		3025	1035		1035		3078	1177		1179	
2104	935		935		3026	1036		1038		3079	1180		1181	
2105	936		936		3027	1039		1040		3080	1182		1182	
2106	937		937		3028	1041		1043		3081	1183		1184	
2107	938		938		3029	1044		1045		3082	1185		1186	
2108	939		943		3030	1046		1046		3083	1187		1188	
2110	944		946		3031	1047		1049		3084	1189		1189	
2112	947		948		3032	1050		1050		3085	1190		1191	
2114	949		950		3033	1051		1052		3086	1192		1192	
2116	951		952		3034	1053		1058		3087	1193		1194	
2118	953		954		3035	1059		1060		3088	1195		1197	
2120	955		955		3036	1061		1062		3089	1198		1205	
2122	956		959		3037	1063		1067		3090	1206		1206	
2124	960		960		3038	1068		1071		3091	1207		1208	
2126	961		961		3039	1072		1073		3092	1209		1210	
2128	962		963		3040	1074		1074		3093	1211		1211	
2129	964		964		3041	1075		1078		3094	1212		1213	
2144	965		965		3042	1079		1080		3095	1214		1214	
2146	966		966		3043	1081		1081		3096	1215		1216	
2152	967		967		3044	1082		1082		3097	1217		1217	
2183	968		968		3045	1083		1083		3098	1218		1222	
2185	969		969		3046	1084		1085		3099	1223		1223	
2208	970		971		3047	1086		1086		3100	1224		1224	
2248	972		972		3048	1087		1097		3101	1225		1226	
2308	973		973		3049	1098		1098		3103	1227		1229	
2380	974		974		3050	1099		1099		3104	1230		1231	
3001	975		975		3051	1100		1101		3105	1232		1232	
3002	976		976		3052	1102		1107		3106	1233		1233	
3003	977		979		3053	1108		1109		3108	1234		1236	

ROADWAY MANAGEMENT SYSTEM INDEX FOR SR'S LOCATED IN THE COUNTY OF ALLEGHENY

SR	BGN	PAGE	END	PAGE	SR	BGN	PAGE	END	PAGE	SR	BGN	PAGE	END	PAGE
31109	1237		1240		4036	1375		1380		6579	1490		1490	
31110	1241		1241		4037	1381		1381		8002	1491		1492	
31112	1242		1242		4039	1382		1384		8003	1493		1494	
31115	1243		1243		4040	1385		1385		8004	1495		1496	
31117	1244		1244		4041	1386		1386		8005	1497		1498	
31119	1245		1245		4042	1387		1388		8006	1499		1499	
3121	1246		1246		4043	1389		1392		8007	1500		1501	
3123	1247		1247		4044	1393		1393		8008	1502		1504	
3144	1248		1248		4045	1394		1394		8009	1505		1507	
3145	1249		1249		4046	1395		1395		8010	1508		1510	
3147	1250		1250		4047	1396		1396		8011	1511		1512	
3148	1251		1251		4048	1397		1397		8012	1513		1515	
3160	1252		1258		4049	1398		1401		8013	1516		1516	
3163	1259		1259		4050	1402		1402		8014	1517		1517	
3919	1260		1260		4051	1403		1404		8015	1518		1519	
4001	1261		1261		4052	1405		1411		8016	1520		1520	
4002	1262		1262		4053	1412		1415		8017	1521		1524	
4003	1263		1274		4054	1416		1417		8018	1525		1525	
4004	1275		1275		4055	1418		1418		8019	1526		1526	
4005	1276		1276		4056	1419		1420		8020	1527		1528	
4006	1277		1277		4057	1421		1424		8021	1529		1530	
4007	1278		1279		4059	1425		1425		8022	1531		1531	
4008	1280		1280		4060	1426		1427		8023	1532		1533	
4009	1281		1288		4061	1428		1429		8024	1534		1534	
4010	1289		1289		4062	1430		1430		8025	1535		1535	
4011	1290		1299		4063	1431		1434		8026	1536		1537	
4012	1300		1304		4064	1435		1437		8027	1538		1538	
4013	1305		1306		4065	1438		1439		8028	1539		1539	
4014	1307		1308		4066	1440		1440		8029	1540		1540	
4015	1309		1309		4067	1441		1444		8030	1541		1541	
4016	1310		1311		4068	1445		1451		8032	1542		1542	
4017	1312		1314		4069	1452		1452		8034	1543		1543	
4018	1315		1316		4070	1453		1460		8035	1544		1545	
4019	1317		1324		4071	1461		1461		8036	1546		1547	
4020	1325		1325		4072	1462		1462		8037	1548		1549	
4021	1326		1329		4073	1463		1463		8038	1550		1550	
4022	1330		1335		4074	1464		1464		8039	1551		1552	
4023	1336		1337		4075	1465		1465		8040	1553		1553	
4024	1338		1342		4076	1466		1467		8041	1554		1558	
4025	1343		1343		4078	1468		1468		8042	1559		1561	
4026	1344		1346		4080	1469		1470		8043	1562		1562	
4027	1347		1348		4084	1471		1472		8044	1563		1564	
4028	1349		1350		4086	1473		1475		8045	1565		1566	
4029	1351		1353		4088	1476		1476		8047	1567		1568	
4030	1354		1355		4099	1477		1478		8048	1569		1569	
4031	1356		1362		4153	1479		1479		8049	1570		1571	
4032	1363		1368		4154	1480		1480		8050	1572		1573	
4033	1369		1371		4165	1481		1481		8051	1574		1574	
4034	1372		1373		4265	1482		1482		8052	1575		1575	
4035	1374		1374		6279	1483		1489		8054	1576		1577	

INDEX FOR SR'S LOCATED IN THE COUNTY OF ALLEGHENY

[illegible]



December 30, 2024

Pennsylvania State Roads - Straight Line Diagrams

Contained within this document are the 2025 Pennsylvania Straight Line Diagrams (SLDs) for State Routes by county within a particular PennDOT district. At the end of each year, PennDOT takes a snapshot of its current SLD database and creates PDF files from the SLD snapshot. The SLDs are a graphical representation of State Routes (SRs) that PennDOT maintains. The information shown on the SLD is generated from data found in PennDOT's Roadway Management System (RMS) database. The data from RMS is constantly being updated to match actual roadway inventory data found on Pennsylvania's state highways. PennDOT's SR system is explained briefly in this document along with symbol definitions for each type of roadway feature or attribute found on the SLD. This PDF version of the SLD contains an individual county list of all state roads found in that county. The SRs found on the list are linked to the actual pages that show the individual SLDs. To find an SLD for a particular road that you want, simply point to that road on the SR index list and click on it to jump to the beginning page of that SLD.

If you have any questions or comments concerning information found in this document, please contact Ty Reed, Chief, Roadway Inventory and Testing Unit, Asset Management Division, Bureau of Operations, by calling (717) 787-7294.

Additional information on state owned highways is available from your local PENNDOT Engineering District Office, RMS Unit, RMS Coordinator.

Straight Line Diagram Disclaimer: This document is for informational purposes only and may be viewed by anyone. No part of the information contained in this document may be altered or redistributed without prior written consent of PENNDOT. Straight Line Diagram information is provided "as is" without warranty of any kind, either expressed or implied. This information could include technical inaccuracies or errors of omission. Changes may be made periodically to the information herein.

Copyright © 2024 by the Commonwealth of Pennsylvania. All rights reserved.



Asset Management Division

Mission Statement

To protect and preserve Pennsylvania's infrastructure by providing meaningful, timely, and accurate pavement and roadway management, design, standards, strategies, inventory and condition, as well as fair, consistent and efficient application of Commonwealth laws and regulations.

CUSTOMER SERVICE RATING FORM

Straight Line Diagram (SLD) – Customer Service Rating

As means to improve customer service, we would like you to rate the product/ service you have received, by circling a "grade" from "A" (excellent) to "E" (fail).

A **B** **C** **D** **E**

If your rating is not an "A," please let us know what we could do better.

Name and Organization (optional)

Thank You.

(Fold along line, and tape or staple together before mailing)

(Cut along dashed line)

Bureau of Operations
Asset Management Division – PennDOT Annex
907 Elmerton Avenue
Harrisburg, PA 17110
ATTN: Ty Reed

PENNSYLVANIA DEPARTMENT OF TRANSPORTATION

Bureau of Operations, Asset Management Division

Location Referencing System (LRS) – Definitions, Uses & Testing

The Department's LRS, implemented in 1987, is the mechanism to designate the State highway network, to define roadway lengths, locations, and route connectivity, and to serve as the basis for the collection, storage, and integration of roadway information.

An LRS key is a unique series of numbers that identifies the location of each point or feature along a State route. The fourteen digit number is an integral part of the Roadway Management System (RMS) where roadway data is stored. 07/4016/0100/0857 is an example of an LRS key, which identifies County (CO) = 07, State Route (SR) = 4016, Segment (SEG) = 0100, and Offset = 0857.

County (CO)

Each of Pennsylvania's sixty-seven counties is identified by a number.

Name	#	Name	#	Name	#	Name	#
Adams	1	Clinton	18	Lackawanna	35	Potter	52
Allegheny	2	Columbia	19	Lancaster	36	Schuylkill	53
Armstrong	3	Crawford	20	Lawrence	37	Snyder	54
Beaver	4	Cumberland	21	Lebanon	38	Somerset	55
Bedford	5	Dauphin	22	Lehigh	39	Sullivan	56
Berks	6	Delaware	23	Luzerne	40	Susquehanna	57
Blair	7	Elk	24	Lycoming	41	Tioga	58
Bradford	8	Erie	25	McKean	42	Union	59
Bucks	9	Fayette	26	Mercer	43	Venango	60
Butler	10	Forest	27	Mifflin	44	Warren	61
Cambria	11	Franklin	28	Monroe	45	Washington	62
Cameron	12	Fulton	29	Montgomery	46	Wayne	63
Carbon	13	Greene	30	Montour	47	Westmoreland	64
Centre	14	Huntingdon	31	Northampton	48	Wyoming	65
Chester	15	Indiana	32	Northumberland	49	York	66
Clarion	16	Jefferson	33	Perry	50	Philadelphia	67
Clearfield	17	Juniata	34	Pike	51		

State Route (SR)

State Routes (SR's) are identified by four-digit numbers. SR numbers are assigned as follows:

- | | |
|--|-----------|
| 1. Traffic Routes: Routes designated as Interstates, US or PA Routes | 0001-0999 |
| 2. Quadrant Routes (Non-Traffic Routes) | 1001-4999 |
| 3. Relocated Traffic Routes | 6000-6999 |
| 4. Turned Back, Abandoned, or Null Routes | 7000-7999 |
| 5. Interchanges | 8001-8999 |
| 6. WYE's | 9101-9199 |
| 7. Rest Areas | 9201-9299 |
| 8. Truck Escape Ramps | 9301-9399 |
| 9. Others | 9401-9499 |
| 10. Park and Rides | 9501-9599 |

Even/Odd Convention: Even numbers are typically given to SR's in the East/West direction, and odd numbers to SR's that run North/South. This convention applies to Interstate Routes (except those that are Beltways or Spurs), and Quadrant Routes. This convention may or may not apply to PA or US Traffic Routes.

Hierarchy: If two or more traffic routes occupy the same section of roadway, the SR number is based on the "higher" type route, according to the following hierarchy. If the traffic routes are the same hierarchy class, then the SR number is assigned the lower numbered traffic route (Figure 1).

1. Interstates
2. U.S. Routes
3. PA Routes
4. Quadrant Routes

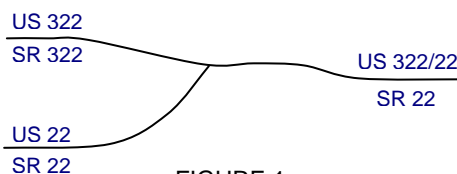


FIGURE 1

Other Numbering Conventions:

1. The first digit of a quadrant route is based on which quadrant of the county the route is located, as shown in the following diagram (Figure 2).
2. The last three digits of a Relocated Traffic Route are the same as the Traffic Route that was relocated.
3. Interchanges are numbered sequentially. Odd numbers are given to interchanges along SR's in the North/South direction; even numbers are given to interchanges along SR's in the East/West direction (Figure 3).
4. WYE's are given odd numbers if the connecting SR is odd numbered, and even numbers if the connecting SR is even numbered.
5. Rest Areas or Truck Escape Ramps are given odd numbers if they connect to the Southbound or Westbound side of an SR, and even numbers if they connect to the Northbound or Eastbound side.

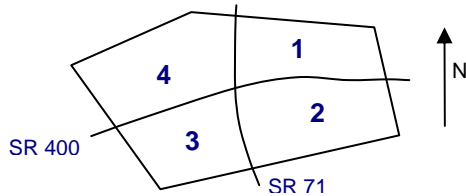


FIGURE 2

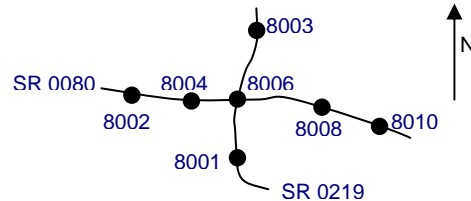


FIGURE 3

Segment (SEG)

State routes are divided into segments, which are approximately one-half mile long, and are identified by a four-digit number. Segment begin and end points are placed at physical features where possible. Segment numbers increase in the North or East direction, and typically by 10's (Figure 4). Segments are even numbered on undivided roadways, and in the Northbound or Eastbound direction of divided roadways. Segments are odd numbered in the Southbound or Westbound direction of divided roadways (Figure 5). Interstate segments are associated with the mile posts (Figure 6).

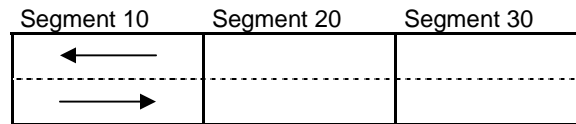
Undivided Roadways

FIGURE 4

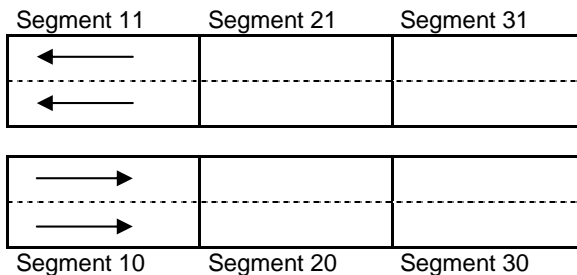
Divided Roadways

FIGURE 5

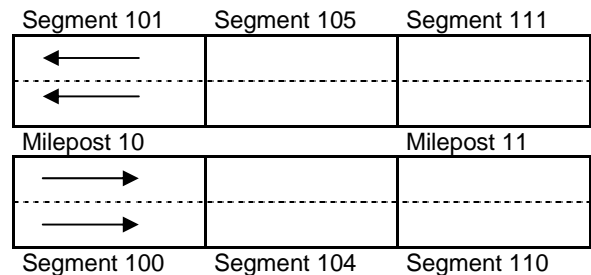
Interstate Roadways

FIGURE 6

Turned Back, Abandoned, and Null Segments are given numbers in the range of 7000-7999. For two coinciding State routes, the route with "lower" hierarchy is "nulled."

Segment numbering restarts on Traffic Routes at County boundaries, except Interstates (Figure 7).

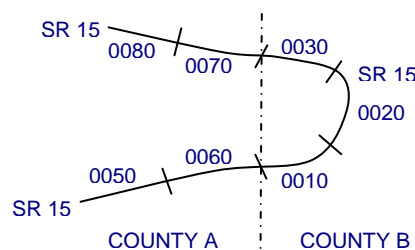


FIGURE 7

Offset

The offset, a subdivision of the segment, is the distance (in feet) from the beginning of the segment, expressed as a four-digit number. Offsets are measured in the increasing segment direction.

Segment Markers

Segment markers, which allow for easy identification of the LRS location on the State highway system, indicate the State route and segment number at the point that each segment is entered. If the beginning of a segment occurs at a physical feature, then the point of reference is at the physical feature and not the sign. At intersections, signs are used to identify beginning or ending State routes or segments.



Users of the LRS

Locations of all intersections, structures, and other points of interest are field verified and inventoried in the RMS. This information can be displayed on Straight Line Diagrams (SLD's) which can be viewed in the RMS, or hardcopy form. SLD books are refreshed and printed annually for distribution to the Department's District and County offices, as well as too many external entities.

A list of those within the Department that use the LRS to identify locations in the RMS and in the field includes personnel from the following organizations: Pavement Testing, County Maintenance, Traffic, Design, Surveys, Construction, Bridge, Permits, Crash Review, Planning and Programming, Posted & Bonded Roads, Tort Liability, and Emergency Management.

Users outside the Department include: County & Municipal governments, County 911, Planning Commissions, Federal Highway Administration, State & Local Police, Local Emergency Management, Delivery Services (UPS, Fed Ex, etc.), Fire Departments, Utility Companies, Contractors, and Consultants.

Without segment markers located in the field, all of these users would have to rely solely on the SLD, which would be extremely cumbersome at best and impossible for some.

Verification, QA & QC

In order to assure that LRS information is indicated properly in the RMS, on SLD's, and in the field, LRS Quality Assurance (QA) and Quality Commitment (QC) programs are performed each year. The Bureau of Operations, Asset Management Division, Roadway Inventory & Testing Unit (RITU) performs all Statewide QC testing. Field verification and QA is also performed by RITS, except in Engineering Districts 2-0, 11-0, and 12-0, where it is done "in-house." Each Engineering District is responsible for its own LRS completeness and maintenance with respect to the RMS.









































Twenty percent of each county is field tested annually as part of the QA program, and five percent of each county is tested for the annual QC program. The goal of the QC program is to maintain at least 90% accuracy between the RMS and the actual field locations of highway features. Annual QC ratings are developed and reported to the Engineering Districts.

Field testing is performed by two-person teams (a permanent employee that operates the test, and a temporary employee that drives the device) with the use of vans equipped with an on-board computer and a Data Measurement Subsystem. Testing is typically performed during the months of April through November.

Vehicle location and roadway features are displayed on the van's computer screen in SLD format, and the software accepts operator inputs verifying or modifying roadway feature locations, as well as comments. Though the system can function at greater speed, test speeds are typically less than 25 mph to ensure accuracy.

There are five categories of information that is verified and/or modified:

1. State Route Length
2. Segment Length
3. Roadway Geometry (lane count, pavement & shoulder types & widths)
4. Intersecting Feature Location (intersections & bridges)
5. Segment Marker Location

 SEGMENT MARKER	 AHEAD LEFT INTER STATE OWNED	 RAILROAD CROSSING	 INTERSTATE MILEPOST
 TURNBACK	 AHEAD LEFT INTER NON-STATE	 RAILROAD OVER-PASS	 MFC BEGIN
 NULL	 AHEAD RIGHT INTE STATE OWNED	 OVER-PASS	 MUNICIPAL BOUNDARY
 UNDIVIDED HIGHWAY	 AHEAD RIGHT INTE NON-STATE	 BRIDGE END	 VILLAGE BEGIN
 PHYSICALLY DIVIDED	 BACK LEFT INTER STATE OWNED	 BRIDGE BEGIN	AH - LENGTH FORWARD TO NEXT SEGMENT BEGIN BK - LENGTH BACK WARD TO PREVIOUS SEGMENT BEGIN
 PAINT DIVIDED	 BACK LEFT INTER NON-STATE	 TUNNEL	
 INTERSECTION AHEAD	 BACK RIGHT INTER STATE OWNED	 SIGN STRUCTURE	MFC - MAINTENANCE FUNCTIONAL CLASS A = INTERSTATE B = EXPRESSWAY AND/OR PRINCIPLE ARTERIAL C = MINOR ARTERIAL D = COLLECTOR E = LOCAL ACCESS F = INTERCHANGE RAMP
 INTERSECTION BACK	 BACK RIGHT INTER NON-STATE	 P3 BRIDGE	
 REFERENCE AHEAD/BACK	 T-LEFT INTERSEC STATE OWNED	 RETAINING WALL	
 DIVIDED CONNECTOR	 T-LEFT INTERSEC NON-STATE	 BRIDGE/CULVERT UNDER FILL	NULL AND TURNBACK SEGMENTS ARE DISPLAYED IN THE DEPARTMENT'S ROADWAY MANAGEMENT SYSTEM (RMS) AS 100 FEET IN LENGTH. ACTUAL SEGMENT AND SECTION LENGTHS MAY VARY SIGNIFICANTLY
 CROSS INTERSEC STATE OWNED	 T-RIGHT INTERSEC STATE OWNED	 PIPE (STAMPP)	
 CROSS INTERSEC NON-STATE	 T-RIGHT INTERSEC NON-STATE	 ROTARY INTERSEC	

STRAIGHT LINE DIAGRAM (SLD) ANNUAL REFRESH ATTRIBUTE KEY

PAGE 2 OF 2

[illegible]

EXTRACT DATE: 12/28/2024 ROADWAY MANAGEMENT SYSTEM PAGE NUMBER: 1700
PRINT DATE: 12/30/2024 SLD COUNTY/SR - ANNUAL PRINT COUNTY: ALLEGHENY

DIR: S TOTAL LEN: .716 MI. DIST: 11-1 SR: 9460
LEFT MUN: FINDLAY T RIGHT MUN: FINDLAY T

003779 FT



000000 FT

003779 FT
INTER-AHD AIRPORT PY
0010/3779 (SR0376 SEG 0514/2641)
RAMP J RD
0010/3582 (SR8112 SEG 0010/0000)
SIGN: 4 CHORD TRUSS
0010/2930 BMSID 02/0376/0514/1900

0010/1140 FLAUGHERTY RUN/RAMP 20
(SR8113 SEG 0510/3646)

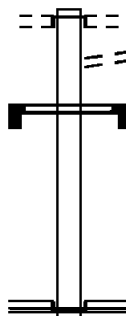
000000 FT 0 0 00000 0 00 0000+00
NC CONNECTOR RD
INTER-BK I-376 E
(SR0376 SEG 0510/1430)
MFC BEGIN = F
0010/0000 LENGTH(AH 3779 BK 0000)

EXTRACT DATE: 12/28/2024 ROADWAY MANAGEMENT SYSTEM PAGE NUMBER: 1699
PRINT DATE: 12/30/2024 SLD COUNTY/SR - ANNUAL PRINT COUNTY: ALLEGHENY

DIR: S TOTAL LEN: .094 MI. DIST: 11-1 SR: 9408
LEFT MUN: PITTSBURGH C RIGHT MUN: PITTSBURGH C

000498 FT

000000 FT



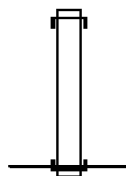
000498 FT
INTER-AHD GEN ROBINSIN ST
(CITY)
ANDERSON ST
0010/0498 (CITY)
LC TO ANDERSON ST
0010/0413 (CONN)
SIGN: 4 CHORD TRUSS
0010/0150 BMSID 02/0028/0010/0300
000000 FT 0 0 00000 0 00 0000+00
NC GEN N ROBINSON ST
SR 0028 SH
(SR0028 SEG 0010/0490)
INTER-BK RIVER AV
(CITY)
MFC BEGIN = F
0010/0000 LENGTH(AH 0498 BK 0000)

EXTRACT DATE: 12/28/2024 ROADWAY MANAGEMENT SYSTEM PAGE NUMBER: 1698
PRINT DATE: 12/30/2024 SLD COUNTY/SR - ANNUAL PRINT COUNTY: ALLEGHENY

DIR: E TOTAL LEN: .045 MI. DIST: 11-1 SR: 9406
LEFT MUN: PITTSBURGH C RIGHT MUN: PITTSBURGH C

000239 FT

000000 FT



000239 FT
INTER-AHD SR 0051 SH
0010/0239 (SR0051 SEG 0441/1062)
000000 FT 0 0 00000 0 00 0000+00
NC ST EUBEN ST CONN RAMP
INTER-BK CROSS ST
(SR0060 SEG 0004/0325)
MFC BEGIN = F
0010/0000 LENGTH(AH 0239 BK 0000)

EXTRACT DATE: 12/28/2024 ROADWAY MANAGEMENT SYSTEM PAGE NUMBER: 1697
PRINT DATE: 12/30/2024 SLD COUNTY/SR - ANNUAL PRINT COUNTY: ALLEGHENY
DIR: S TOTAL LEN: .038 MI. DIST: 11-1 SR: 9405
LEFT MUN: BALDWIN B RIGHT MUN: BALDWIN B

000192 FT
0 0 00000 0 00 0000+00 000000 FT
WILLIAM FLINN HW
(SR0008 SEG 0201/0391) 0010/0000



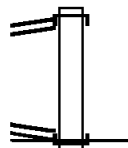
000192 FT KITTANNING ST
0010/0192 (SR1003 SEG 0100/0102)
NC BUTLER ST CONNECTOR
INTER-BK WILLIAM FLINN HW
000000 FT (SR0008 SEG 0201/0391)
MFC BEGIN = F
0010/0000 LENGTH(AH 0198 BK 0000)

EXTRACT DATE: 12/28/2024 ROADWAY MANAGEMENT SYSTEM PAGE NUMBER: 1696
PRINT DATE: 12/30/2024 SLD COUNTY/SR - ANNUAL PRINT COUNTY: ALLEGHENY

DIR: N TOTAL LEN: .110 MI. DIST: 11-1 SR: 9404
LEFT MUN: SCOTT T RIGHT MUN: SCOTT T

GREENTREE RD 000577 FT
(SR3052 SEG 0151/1092) 0250/0230
0 0 00000 0 00 0000+00 000347 FT
GREENTREE RD
(SR0121 SEG 0041/0196) 0250/0000

GREENTREE RD
(SR0121 SEG 0040/0257) 0010/0334
0 0 00000 0 00 0000+00 000000 FT
COCHRAN RD
(SR0121 SEG 0030/0454) 0010/0000



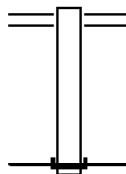
000577 FT
INTER-AHD GREENTREE RD
0250/0230 (SR3052 SEG 0151/1092)
000347 FT MP B RD
INTER-BK GREENTREE RD
(SR0121 SEG 0041/0196)
5 0250/0000 LENGTH(AH 0233 BK 0347)

INTER-AHD GREENTREE RD
0010/0334 (SR0121 SEG 0040/0257)
NC RAMP A RD
INTER-BK COCHRAN RD
000000 FT (SR0121 SEG 0030/0454)
MFC BEGIN = F
5 0010/0000 LENGTH(AH 0347 BK 0000)

EXTRACT DATE: 12/28/2024 ROADWAY MANAGEMENT SYSTEM PAGE NUMBER: 1695
PRINT DATE: 12/30/2024 SLD COUNTY/SR - ANNUAL PRINT COUNTY: ALLEGHENY

DIR: B TOTAL LEN: .033 MI. DIST: 11-1 SR: 9403
LEFT MUN: SHALER T RIGHT MUN: PITTSBURGH C

000172 FT
000000 FT

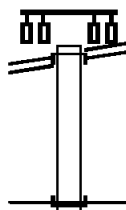


000172 FT BUTLER PLANK RD
0010/0172 (SR4060 SEG 0030/2180)
000000 FT 0 0 00000 0 00 0000+00
NC JU GHANDLE RD
INTER-BK BUTLER PLANK RD
(SR4060 SEG 0030/2278)
MFC BEGIN = F
0010/0000 LENGTH(AH 0172 BK 0000)

EXTRACT DATE: 12/28/2024 ROADWAY MANAGEMENT SYSTEM PAGE NUMBER: 1694
PRINT DATE: 12/30/2024 SLD COUNTY/SR - ANNUAL PRINT COUNTY: ALLEGHENY

DIR: S TOTAL LEN: .058 MI. DIST: 11-1 SR: 9402
LEFT MUN: PITTSBURGH C RIGHT MUN: PITTSBURGH C

SAW MILL RUN BL 000305 FT
(SR0051 SEG 0420/0179) 0010/0305
000000 FT



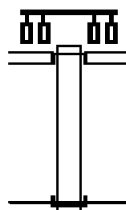
INTER-AHD WOODRUFF ST
(CITY)
SAW MILL RUN BL
(SR0051 SEG 0420/0170)
000305 FT (SR0051 SEG 0421/0182)
0010/0305
000000 FT 0 0 00000 0 00 0000+00
NC WO ODRUFF JUGHANDLE RD
INTER-BK SAW MILL RUN BL
(SR0051 SEG 0421/0468)
MFC BEGIN = F
5 0010/0000 LENGTH(AH 0305 BK 0000)

EXTRACT DATE: 12/28/2024 ROADWAY MANAGEMENT SYSTEM PAGE NUMBER: 1693
PRINT DATE: 12/30/2024 SLD COUNTY/SR - ANNUAL PRINT COUNTY: ALLEGHENY

DIR: E TOTAL LEN: .071 MI. DIST: 11-1 SR: 9401
LEFT MUN: ROSS T RIGHT MUN: ROSS T

000375 FT

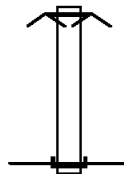
000000 FT



000375 FT
INTER-AHD NELSON RUN RD
(TWP)
MCKNIGHT RD
(SR4003 SEG 0017/0000}
(SR4003 SEG 0016/0000}
MCKNIGHT RD
(SR4003 SEG 0016/0000}
(SR4003 SEG 0017/0000}
0010/0375
000000 FT 0 0 00000 0 00 0000+00
NC NE LSON RUN JUGHANDLE RD
INTER-BK MCKNIGHT RD
(SR4003 SEG 0017/0260)
MFC BEGIN = F
0010/0000 LENGTH(AH 0375 BK 0000)

EXTRACT DATE: 12/28/2024 ROADWAY MANAGEMENT SYSTEM PAGE NUMBER: 1692
PRINT DATE: 12/30/2024 SLD COUNTY/SR - ANNUAL PRINT COUNTY: ALLEGHENY
DIR: N TOTAL LEN: .050 MI. DIST: 11-1 SR: 9301
LEFT MUN: PITTSBURGH C RIGHT MUN: PITTSBURGH C

000263 FT
000000 FT



000263 FT CRASH BARRIER
0010/0263 ROAD CLOSED AHEAD
000000 FT 0 0 00000 0 00 0000+00
NC TRUCK ESCAPE RAMP
INTER-BK PENN LINCOLN PY
(SR0376 SEG 0680/2553)
MFC BEGIN = F
0010/0000 LENGTH(AH 0263 BK 0000)

EXTRACT DATE: 12/28/2024 ROADWAY MANAGEMENT SYSTEM PAGE NUMBER: 1691
PRINT DATE: 12/30/2024 SLD COUNTY/SR - ANNUAL PRINT COUNTY: ALLEGHENY

DIR: B TOTAL LEN: .551 MI. DIST: 11-1 SR: 9202
LEFT MUN: SOUTH FAYETTE T RIGHT MUN: SOUTH FAYETTE T

002910 FT		002910 FT	INTER-AHD	FR TRUCK PARKING TO 79
		0020/1130	(SR9202	SEG 0010/1495)
001780 FT		001780 FT	1 0 01016 2 01 0006+60	
		INTER-BK	FR 79 TO TRUCK PARKING	
		0020/0000	(SR9202	SEG 0010/0375)
			LENGTH(AH 1130	BK 1780)
		INTER-AHD	RAYMOND P SHAFER HW	
		0010/1780	(SR0079	SEG 0504/0655)
			RAMP FR CAR PARKING RD	
		0010/1495	(SR9202	SEG 0020/1130)
FROM TRUCK PARKING AREA				
(CONN)				
0010/1299				
000000 FT		0010/0375	RAMP TO CAR PARKING RD	
		000000 FT	(SR9202	SEG 0020/0000)
		1 0 01016 2 01 0000+00		
		NC RE	ST AREA NB	
		INTER-BK	RAYMOND P SHAFER HW	
			(SR0079	SEG 0500/1629)
			MFC BEGIN = F	
		0010/0000	LENGTH(AH 1780	BK 0000)

EXTRACT DATE: 12/28/2024 ROADWAY MANAGEMENT SYSTEM PAGE NUMBER: 1690
PRINT DATE: 12/30/2024 SLD COUNTY/SR - ANNUAL PRINT COUNTY: ALLEGHENY

DIR: B TOTAL LEN: .543 MI. DIST: 11-1 SR: 9201
LEFT MUN: SOUTH FAYETTE T RIGHT MUN: SOUTH FAYETTE T

	002869 FT		002869 FT	INTER-AHD FR TRUCK PARKING RAMP R
			0020/1130	(SR9201 SEG 0010/1401)
	001739 FT		001739 FT	1 0 01016 2 01 0007+15
			INTER-BK	TO TRUCK PARKING RAMP R
			0020/0000	(SR9201 SEG 0010/0297)
				LENGTH(AH 1130 BK 1739)
			INTER-AHD	RAYMOND P SHAFER HW
			0010/1739	(SR0079 SEG 0501/0120)
				FR CAR PARKING RAMP RD
			0010/1401	(SR9201 SEG 0020/1130)
FROM TRUCK PRKG PL				
(CONN)	0010/1176			
	000000 FT		0010/0297	CAR PARKING RAMP RD
			000000 FT	(SR9201 SEG 0020/0000)
				1 0 01016 2 01 0000+00
				(APRA) TRUCK STOP/REST
			NC RE	ST AREA SB
			INTER-BK	RAYMOND P SHAFER HW
				(SR0079 SEG 0501/1830)
				MFC BEGIN = F
			0010/0000	LENGTH(AH 1739 BK 0000)

POT

EXTRACT DATE: 12/28/2024 ROADWAY MANAGEMENT SYSTEM PAGE NUMBER: 1689
PRINT DATE: 12/30/2024 SLD COUNTY/SR - ANNUAL PRINT COUNTY: ALLEGHENY

DIR: N TOTAL LEN: .183 MI. DIST: 11-1 SR: 9120
LEFT MUN: PITTSBURGH C RIGHT MUN: PITTSBURGH C

000966 FT

000966 FT
INTER-AHD

LIBRARY RD
(SR0088 SEG 0170/2302)
SAW MILL RUN BL
(SR0051 SEG 0340/0000)
(SR0051 SEG 0341/0000)
SAW MILL RUN BL
(SR0051 SEG 0341/0000)
(SR0051 SEG 0340/0000)

0010/0966

TO 0051/0340 SH
(CONN)

0010/0869

IVYGLEN ST
(CITY)

0010/0863

0010/0376

BMSBN 02/9120/0010/0330
0 0 00000 0 00 0000+00

0010/0330

WYMAN RUN
BMSBG 02/9120/0010/0330
0 0 00000 0 00 0000+00

000000 FT

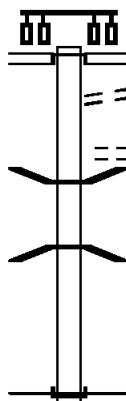
NC SR 9120 CONNECTOR RD
INTER-BK SAW MILL RUN BL
(SR0051 SEG 0330/0817)

INTER-BK

MFC BEGIN = F

0010/0000 LENGTH(AH 0966 BK 0000)

000000 FT

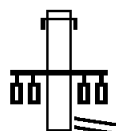


EXTRACT DATE: 12/28/2024 ROADWAY MANAGEMENT SYSTEM PAGE NUMBER: 1688
PRINT DATE: 12/30/2024 SLD COUNTY/SR - ANNUAL PRINT COUNTY: ALLEGHENY

DIR: N TOTAL LEN: .195 MI. DIST: 11-1 SR: 9117
LEFT MUN: EAST DEER T RIGHT MUN: EAST DEER T

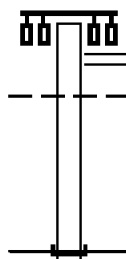
001029 FT

000489 FT



001029 FT
INTER-AHD FREEPORT RD
0022/0540 (SR1001 SEG 0330/0000)
000489 FT 0 0 00000 0 00 0000+00
NEW KENSINGTON BR
(SR1038 SEG 0010/0000)
0022/0000 LENGTH(AH 0540 BK 0489)

000000 FT



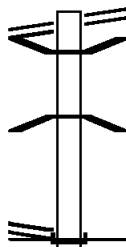
0012/0489 NEW KENSINGTON BR
(SR1038 SEG 0010/0000)
0012/0251 EAST DEER
000000 FT SPRINGDALE T
0 0 00000 0 00 0000+00
NC FREEPORT RD RAMP
INTER-BK (SR1001 SEG 0324/0000)
MFC BEGIN = F
0012/0000 LENGTH(AH 0489 BK 0000)

EXTRACT DATE: 12/28/2024 ROADWAY MANAGEMENT SYSTEM PAGE NUMBER: 1687
PRINT DATE: 12/30/2024 SLD COUNTY/SR - ANNUAL PRINT COUNTY: ALLEGHENY

DIR: S TOTAL LEN: .092 MI. DIST: 11-1 SR: 9115
LEFT MUN: PITTSBURGH C RIGHT MUN: PITTSBURGH C

STEWART AV 000485 FT
(SR3035 SEG 0030/0916) 0010/0485

0 0 00000 0 00 0000+00 000000 FT
SAW MILL RUN BL
(SR0051 SEG 0331/0678) 0010/0000



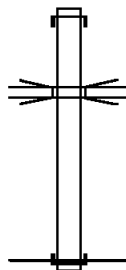
000485 FT PROVOST RD
0010/0485 (SR3035 SEG 0030/0916)
0010/0250 BMSSEN 02/9115/0010/0365
0 0 00000 0 00 0000+00
SAW MILL RUN
0010/0234 BMSBG 02/9115/0010/0365
NC FA IRHAVEN RD
INTER-BK SAW MILL RUN BL
000000 FT (SR0051 SEG 0331/0678)
MFC BEGIN = F
0010/0000 LENGTH(AH 0485 BK 0000)

EXTRACT DATE: 12/28/2024 ROADWAY MANAGEMENT SYSTEM PAGE NUMBER: 1686
PRINT DATE: 12/30/2024 SLD COUNTY/SR - ANNUAL PRINT COUNTY: ALLEGHENY

DIR: S TOTAL LEN: .258 MI. DIST: 11-1 SR: 9113
LEFT MUN: MARSHALL T RIGHT MUN: MARSHALL T

001361 FT

000000 FT



001361 FT
INTER-AHD RAYMOND P SHAFER HW
0010/1361 (SR0079 SEG 0771/1136)

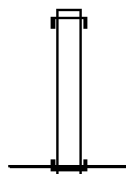
SR 4054 FREEPORT R
0010/0480 OP ID 02/4054/0010/0860
000000 FT 0 0 0000 0 00 0000+00
NC CO LLECTOR RD
INTER-BK SR 9479 COLLECTOR RD
(SR9479 SEG 0030/3281)
MFC BEGIN = F
BK-BUTLER (10)
0010/0000 LENGTH(AH 1361 BK 0000)

EXTRACT DATE: 12/28/2024 ROADWAY MANAGEMENT SYSTEM PAGE NUMBER: 1685
PRINT DATE: 12/30/2024 SLD COUNTY/SR - ANNUAL PRINT COUNTY: ALLEGHENY

DIR: E TOTAL LEN: .044 MI. DIST: 11-1 SR: 9112
LEFT MUN: MOON T RIGHT MUN: MOON T

000230 FT

000000 FT



000230 FT
INTER-AHD MONTOUR RUN RD
0010/0230 (SR3072 SEG 0004/0300)
000000 FT 0 0 00000 0 00 0000+00
NC MONTOUR INT/RMP B SPUR RD
INTER-BK MONTOUR RUN RD
(SR3112 SEG 0010/0942)
MFC BEGIN = F
0010/0000 LENGTH(AH 0230 BK 0000)

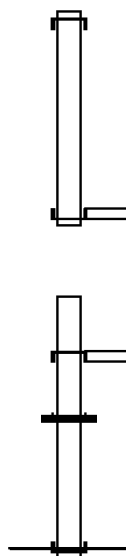
EXTRACT DATE: 12/28/2024 ROADWAY MANAGEMENT SYSTEM PAGE NUMBER: 1684
PRINT DATE: 12/30/2024 SLD COUNTY/SR - ANNUAL PRINT COUNTY: ALLEGHENY

DIR: N TOTAL LEN: .249 MI. DIST: 11-1 SR: 9111
LEFT MUN: WHITAKER B RIGHT MUN: WHITAKER B

001314 FT

000508 FT

000000 FT



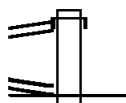
001314 FT
INTER-AHD EIGHTH AV
0020/0806 (SR0837 SEG 0360/0000)
000508 FT 0 0 00000 0 00 0000+00
NC RAMP FR RANKIN BR
RANKIN BR
(CNTY)
INTER-BK RAMP TO RANKIN BR
(SR9111 SEG 0010/0508)
0020/0000 LENGTH(AH 0806 BK 0508)

INTER-AHD RAMP FM RANKIN BR
(SR9111 SEG 0020/0000)
RANKIN BR
0010/0508 (CNTY)
SIGN: CANTILEVER
0010/0026 BMSID 02/0837/0350/0000
000000 FT 0 0 00000 0 00 0000+00
NC RAMP TO RANKIN BR
INTER-BK EIGHTH AV
(SR0837 SEG 0350/0000)
MFC BEGIN = F
0010/0000 LENGTH(AH 0508 BK 0000)

EXTRACT DATE: 12/28/2024 ROADWAY MANAGEMENT SYSTEM PAGE NUMBER: 1683
PRINT DATE: 12/30/2024 SLD COUNTY/SR - ANNUAL PRINT COUNTY: ALLEGHENY

DIR: E TOTAL LEN: .034 MI. DIST: 11-1 SR: 9110
LEFT MUN: HARMAR T RIGHT MUN: HARMAR T

000180 FT
GULF LAB RD
(SR1008 SEG 0010/0154) 0010/0180
2 0 02215 4 00 0000+00 000000 FT
GIBSONIA RD
(SR0910 SEG 0451/0790) 0010/0000



000180 FT
INTER-AHD GULF LAB RD
(SR1008 SEG 0010/0154)
000000 FT
NC CONN TO GULF LAB RD
MFC BEGIN = F
0010/0000 LENGTH(AH 0180 BK 0000)

EXTRACT DATE: 12/28/2024 ROADWAY MANAGEMENT SYSTEM PAGE NUMBER: 1682
PRINT DATE: 12/30/2024 SLD COUNTY/SR - ANNUAL PRINT COUNTY: ALLEGHENY

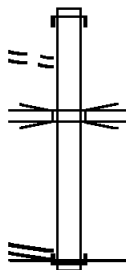
DIR: B TOTAL LEN: .211 MI. DIST: 11-1 SR: 9108
LEFT MUN: OHARA T RIGHT MUN: OHARA T

TO 1001/0140 SH
(CONN)

001112 FT

0010/0885

0 0 00000 0 00 0000+00 000000 FT
FREEPORT RD
(SR1002 SEG 0021/0697) 0010/0000



001112 FT
INTER-AHD FREEPORT RD
0010/1112 (SR1001 SEG 0140/1618)

0010/0690 OP ID SR 1002 EB
02/1002/0020/0000

NC SPUR
INTER-BK FREEPORT RD
000000 FT (SR1001 SEG 0151/0000)
MFC BEGIN = F

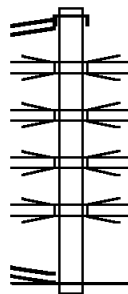
0010/0000 LENGTH(AH 1112 BK 0000)

EXTRACT DATE: 12/28/2024 ROADWAY MANAGEMENT SYSTEM PAGE NUMBER: 1681
PRINT DATE: 12/30/2024 SLD COUNTY/SR - ANNUAL PRINT COUNTY: ALLEGHENY

DIR: B TOTAL LEN: .082 MI. DIST: 11-1 SR: 9107
LEFT MUN: ETNA BOROUGH B RIGHT MUN: ETNA BOROUGH B

BRIDGE ST 000435 FT
(SR1001 SEG 0040/1210) 0010/0435

0 0 00000 0 00 0000+00 000000 FT
NORTH MAIN ST
(SR1001 SEG 0040/1732) 0010/0000



000435 FT
INTER-AHD NORTH MAIN ST
0010/0435 (SR1001 SEG 0040/1210)
SR 8 SB
0010/0392 OP ID 02/0008/0181/2418
SR 8 NB
0010/0335 OP ID 02/0008/0180/2416
TR 28 S.B.
0010/0290 OP ID 02/0028/0141/0000
ALLEGHENY VAL EXPY
0010/0130 OP ID 02/0028/0140/0000
NC Y CONN
MFC BEGIN = F
0010/0000 LENGTH(AH 0435 BK 0000)

EXTRACT DATE: 12/28/2024 ROADWAY MANAGEMENT SYSTEM PAGE NUMBER: 1680
PRINT DATE: 12/30/2024 SLD COUNTY/SR - ANNUAL PRINT COUNTY: ALLEGHENY

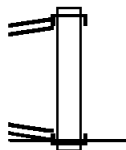
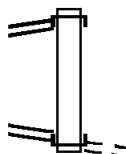
DIR: B TOTAL LEN: .097 MI. DIST: 11-1 SR: 9104
LEFT MUN: SOUTH FAYETTE T RIGHT MUN: SOUTH FAYETTE T

UNION AV 000514 FT
(SR0978 SEG 0100/2414) 0020/0240

0 0 00000 0 00 0000+00 000274 FT
BATTLE RIDGE RD
(SR3024 SEG 0060/0192) 0020/0000

BATTLE RIDGE RD
(SR0978 SEG 0100/2004) 0010/0274

0 0 00000 0 00 0000+00 000000 FT
UNION AV
(SR0978 SEG 0100/2414) 0010/0000



000514 FT
INTER-AHD UNION AV
0020/0240 (SR0978 SEG 0100/2414)
BOYS HOME RD
000274 FT (TWP)
INTER-BK BATTLE RIDGE RD
(SR3024 SEG 0060/0192)
5 0020/0000 LENGTH(AH 0240 BK 0274)

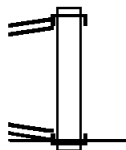
INTER-AHD BATTLE RIDGE RD
0010/0274 (SR0978 SEG 0100/2004)
NC LEG A RD
INTER-BK UNION AV
000000 FT (SR0978 SEG 0100/2414)
MFC BEGIN = F
5 0010/0000 LENGTH(AH 0274 BK 0000)

EXTRACT DATE: 12/28/2024 ROADWAY MANAGEMENT SYSTEM PAGE NUMBER: 1679
PRINT DATE: 12/30/2024 SLD COUNTY/SR - ANNUAL PRINT COUNTY: ALLEGHENY

DIR: N TOTAL LEN: .117 MI. DIST: 11-1 SR: 9103
LEFT MUN: MOON T RIGHT MUN: MOON T

000620 FT
UNIVERSITY BL
(SR3109 SEG 0071/3095) 0020/0215
0 0 00000 0 00 0000+00 000405 FT
STOOPS FERRY RD
(SR0051 SEG 0761/0240) 0020/0000

STOOPS FERRY RD
(SR0051 SEG 0760/0360) 0010/0405
0 0 00000 0 00 0000+00 000000 FT
UNIVERSITY BL
(SR0051 SEG 0750/2680) 0010/0000



000620 FT
INTER-AHD UNIVERSITY BL
(SR3109 SEG 0071/3095)
000405 FT
INTER-BK STOOPS FERRY RD
(SR0051 SEG 0761/0240)
5 0020/0000 LENGTH(AH 0215 BK 0405)

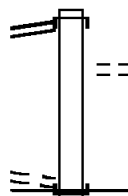
INTER-AHD STOOPS FERRY RD
0010/0405 (SR0051 SEG 0760/0360)
NC UN IV BL & STOOPS FERRY RD
INTER-BK UNIVERSITY BL
000000 FT (SR0051 SEG 0750/2680)
MFC BEGIN = F
5 0010/0000 LENGTH(AH 0405 BK 0000)

EXTRACT DATE: 12/28/2024 ROADWAY MANAGEMENT SYSTEM PAGE NUMBER: 1678
PRINT DATE: 12/30/2024 SLD COUNTY/SR - ANNUAL PRINT COUNTY: ALLEGHENY

DIR: S TOTAL LEN: .099 MI. DIST: 11-1 SR: 9101
LEFT MUN: PITTSBURGH C RIGHT MUN: PITTSBURGH C

CHATEAU ST 000521 FT
(SR3919 SEG 0010/0084) 0010/0521

0 0 00000 0 00 0000+00 000000 FT
WESTERN AV
(TBC) 0010/0000

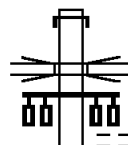


000521 FT
INTER-AHD CHATEAU ST
0010/0521 (SR3919 SEG 0010/0084)
MANHATTAN ST
0010/0055 (CITY)
NC RAMP RD/TO CHATEAU ST
INTER-BK WESTERN AV
000000 FT (TBC)
MFC BEGIN = F
0010/0000 LENGTH(AH 0521 BK 0000)

EXTRACT DATE: 12/28/2024 ROADWAY MANAGEMENT SYSTEM PAGE NUMBER: 1677
PRINT DATE: 12/30/2024 SLD COUNTY/SR - ANNUAL PRINT COUNTY: ALLEGHENY

DIR: N TOTAL LEN: .545 MI. DIST: 11-1 SR: 8151
LEFT MUN: PITTSBURGH C RIGHT MUN: PITTSBURGH C

002879 FT



002879 FT
INTER-AHD SAW MILL RUN BL
0750/0800 (SR0051 SEG 0400/0183)
BUSWAY LRT
0750/0615 OP ID 02/7301/0000/9101
WARRINGTON AV
(CITY)

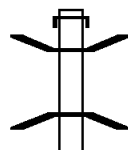
0750/0560 SIGN: 4 CHORD TRUSS
0750/0440 BMSID 02/0051/0396/0585
SAW MILL RUN
STRUCTURE LENGTH 58 FT
0750/0325 BMSID 02/0051/0396/0565
002079 FT 1 0 00000 0 00 0000+00
NC LI LIBERTY TN INT/RMP D RD
WEST LIBERTY AV
(SR3069 SEG 0090/0077)
(SR3069 SEG 0091/0088)

002079 FT



INTER-BK LIBERTY TN INT/RMP A RD
(SR8151 SEG 0010/0568)
5 0750/0000 LENGTH(AH 0800 BK 0555)

001524 FT



INTER-AHD PA 51 SB SAW MILL RUN B
0510/0555 (SR0051 SEG 0397/0245)
0510/0528 BMSID 02/8151/0510/0420
0 0 00000 0 00 0000+00
RAMP C (8151 SB)
0510/0420 BMSBG 02/8151/0510/0420
001524 FT 1 0 00000 0 00 0000+00

EXTRACT DATE: 12/28/2024 ROADWAY MANAGEMENT SYSTEM PAGE NUMBER: 1676
PRINT DATE: 12/30/2024 SLD COUNTY/SR - ANNUAL PRINT COUNTY: ALLEGHENY

DIR: N TOTAL LEN: .545 MI.
LEFT MUN: PITTSBURGH C

DIST: 11-1 SR: 8151
RIGHT MUN: PITTSBURGH C

001014 FT

000568 FT

000000 FT

	NC LIBERTY TN INT/RMP E RD
	INTER-BK WEST LIBERTY AV
	(SR3069 SEG 0081/0664)
	0510/0000 LENGTH(AH 0555 BK 0510)
	INTER-AHD WEST LIBERTY AV
	(SR3069 SEG 0091/0012)
	0500/0510
	SR 0051 NB
	0500/0491 OP ID 02/0051/0396/0000
	TO 3069/0081 SH
	0500/0321 (CONN)
	RAMP E (8151 SB)
	0500/0260 OP ID 02/8151/0510/0420
	SIGN: 2 CHORD TRUSS
	0500/0236 BMSID 02/8151/0500/0215
	001014 FT 1 0 00000 0 00 0000+00
	NC LIBERTY TN INT/RMP C RD
	INTER-BK SAW MILL RUN BL
	(SR0051 SEG 0397/0590)
	0500/0000 LENGTH(AH 0510 BK 0446)
	INTER-AHD SAW MILL RUN BL
	0250/0445 (SR0051 SEG 0387/0852)
	000568 FT 1 0 00000 0 00 0000+00
	NC LIBERTY TN INT/RMP B RD
	INTER-BK WEST LIBERTY AV
	(SR3069 SEG 0080/0673)
	0250/0000 LENGTH(AH 0446 BK 0568)
	INTER-AHD RAMP D RD
	(SR8151 SEG 0750/0000)
	WEST LIBERTY AV
	(SR3069 SEG 0090/0077)
	(SR3069 SEG 0091/0088)
	0010/0568
	SIGN: 2 CHORD TRUSS
	0010/0300 BMSID 02/8151/0010/0300
	SAW MILL RUN
	STRUCTURE LENGTH 58 FT
	0010/0040 BMSID 02/0051/0386/0860
	000000 FT 1 0 00000 0 00 0000+00
	NC LIBERTY TN INT/RMP A RD
	INTER-BK SAW MILL RUN BL
	(SR0051 SEG 0386/0905)
	MFC BEGIN = F
	0010/0000 LENGTH(AH 0568 BK 0000)

EXTRACT DATE: 12/28/2024 ROADWAY MANAGEMENT SYSTEM PAGE NUMBER: 1675
PRINT DATE: 12/30/2024 SLD COUNTY/SR - ANNUAL PRINT COUNTY: ALLEGHENY

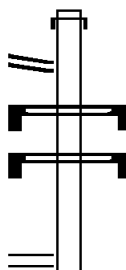
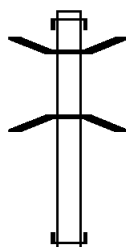
DIR: E TOTAL LEN: 1.117 MI. DIST: 11-1 SR: 8134
LEFT MUN: CARNEGIE B RIGHT MUN: CARNEGIE B

005896 FT

004987 FT

RAMP D RD
(SR8134 SEG 0760/0000) 0750/0980

003536 FT



005896 FT
INTER-AHD PENN LINCOLN PY
0760/0909 (SR0376 SEG 0651/2358)
0760/0325 BMS EN 02/8134/0760/0105
0 00000 0 0 0000+00
SR 0376 EB
0760/0153 BMS BG 02/8134/0760/0105
004987 FT 0 0 00000 0 00 0000+00
NC CARNEGIE INT/RAMP D RD
INTER-BK RAMP B RD
(SR8134 SEG 0750/0980)
5 0760/0000 LENGTH(AH 0909 BK 1451)

INTER-AHD PENN LINCOLN PY
0750/1451 (SR0376 SEG 0650/2372)

0750/0540 SIGN: 4 CHORD TRUSS
BMS ID 02/8134/0750/0540
SIGN: CANTILEVER
0750/0024 BMS ID 02/8134/0750/0005
003536 FT 0 0 00000 0 00 0000+00
NC CARNEGIE INT/RAMP B RD
ANTHONY ST
(TWP)

EXTRACT DATE: 12/28/2024 ROADWAY MANAGEMENT SYSTEM PAGE NUMBER: 1674
PRINT DATE: 12/30/2024 SLD COUNTY/SR - ANNUAL PRINT COUNTY: ALLEGHENY

DIR: E TOTAL LEN: 1.117 MI.
LEFT MUN: CARNEGIE B

DIST: 11-1 SR: 8134
RIGHT MUN: CARNEGIE B

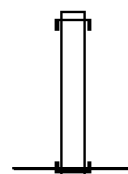
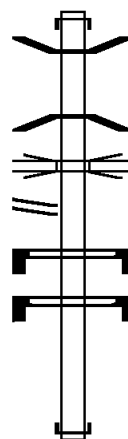
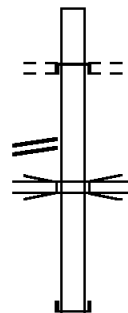
RAMP C RD
(SR8134 SEG 0010/0417) 0510/0500

002426 FT

RAMP E RD
(SR8134 SEG 0510/0000) 0500/1125

000417 FT

000000 FT



INTER-BK ACADEMY AV
(SR3097 SEG 0010/1287)
0750/0000 LENGTH(AH 1451 BK 1110)

INTER-AHD LYDIA ST
(SR3058 SEG 0011/1082)
0510/1110 ANTHONY ST
(TWP)

0510/0020 OP ID 02/0376/0650/1095
002426 FT O O 00000 0 00 0000+00
NC CA RNEGIE INT/RAMP E RD
INTER-BK RAMP A RD
(SR8134 SEG 0500/1125)
0510/0000 LENGTH(AH 1110 BK 2009)

INTER-AHD CHESTNUT ST
0500/2009 (SR3099 SEG 0011/0554)
0500/1758 BMS EN 02/8134/0500/1248
O O 00000 0 0 0000+00
SR 0050 EB WB
0500/1235 BMS BG 02/8134/0500/1248
PENN LINC PW
0500/1151 OP ID 02/0376/0650/1095

0500/0950 SIGN: 4 CHORD TRUSS
BMS ID 02/8134/0500/0950
SIGN: CANTILEVER
0500/0410 BMS ID 02/8134/0500/0410
000417 FT O O 00000 0 00 0000+00
NC CA RNEGIE INT/RAMP A RD
INTER-BK PENN LINCOLN PY
(SR0376 SEG 0655/0070)
0500/0000 LENGTH(AH 2009 BK 0417)

INTER-AHD RAMP A RD
0010/0417 (SR8134 SEG 0510/0500)
000000 FT O O 00000 0 00 0000+00
NC CA RNEGIE INT/RAMP C RD
INTER-BK PENN LINCOLN PY
(SR0376 SEG 0650/1845)
MFC BEGIN = F
0010/0000 LENGTH(AH 0417 BK 0000)

EXTRACT DATE: 12/28/2024 ROADWAY MANAGEMENT SYSTEM PAGE NUMBER: 1673
PRINT DATE: 12/30/2024 SLD COUNTY/SR - ANNUAL PRINT COUNTY: ALLEGHENY

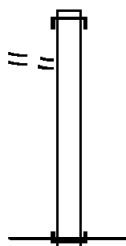
DIR: N TOTAL LEN: .145 MI. DIST: 11-1 SR: 8132
LEFT MUN: ROSSLYN FARMS B RIGHT MUN: ROSSLYN FARMS B

LC TO ROSSLYN RD
(CONN)

000766 FT

0500/0679

000000 FT



000766 FT
INTER-AHD ROSSLYN RD
0500/0766 (BORO)

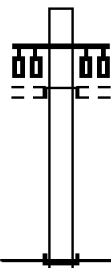
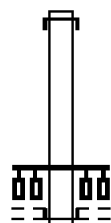
000000 FT 0 0 00000 0 00 0000+00
NC RO SS LYN FRMS INT/RP G RD
INTER-BK PENN LINCOLN PKWY
(SR0376 SEG 0645/0209)
MFC BEGIN = F
5 0500/0000 LENGTH(AH 0766 BK 0000)

EXTRACT DATE: 12/28/2024 ROADWAY MANAGEMENT SYSTEM PAGE NUMBER: 1672
PRINT DATE: 12/30/2024 SLD COUNTY/SR - ANNUAL PRINT COUNTY: ALLEGHENY

DIR: N TOTAL LEN: .218 MI. DIST: 11-1 SR: 8131
LEFT MUN: PITTSBURGH C RIGHT MUN: PITTSBURGH C

001153 FT

000684 FT



000000 FT

001153 FT
INTER-AHD SR 0279 SH
0750/0469 (SR0279 SEG 0032/0424)
000684 FT 0 0 00000 0 00 0000+00
NC HAZLETT ST INT/RAMP E RD
EAST ST
(CITY)

INTER-BK HAZLETT ST
(CITY)
S 0750/0000 LENGTH(AH 0469 BK 0684)

INTER-AHD HAZLETT ST
(CITY)
EAST ST
(CITY)

0010/0684
000000 FT 0 0 00000 0 00 0000+00
NC HAZLETT ST INT/RAMP C RD
INTER-BK SR 0279 SH
(SR0279 SEG 0026/2084)

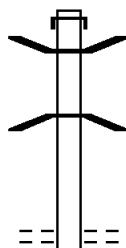
MFC BEGIN = F
S 0010/0000 LENGTH(AH 0684 BK 0000)

EXTRACT DATE: 12/28/2024 ROADWAY MANAGEMENT SYSTEM PAGE NUMBER: 1671
PRINT DATE: 12/30/2024 SLD COUNTY/SR - ANNUAL PRINT COUNTY: ALLEGHENY

DIR: E TOTAL LEN: .277 MI. DIST: 11-1 SR: 8130
LEFT MUN: STOWE T RIGHT MUN: STOWE T

001460 FT

001105 FT



001460 FT
INTER-AHD MCKEES ROCKS BR
0750/0355 (SR3104 SEG 0020/0405)
0750/0235 BMSSEN 02/3104/0020/0260
0 00000 0 0 0000+00
NO UNDERPASS INFORMATION
0750/0221 BMSBG 02/3104/0020/0260
001105 FT 0 0 00000 0 00 0000+00
NC MCKEES RKS BR/RP 750 RD
HELEN ST
(BORO)
INTER-BK RAMP 10 RD

EXTRACT DATE: 12/28/2024 ROADWAY MANAGEMENT SYSTEM PAGE NUMBER: 1670
PRINT DATE: 12/30/2024 SLD COUNTY/SR - ANNUAL PRINT COUNTY: ALLEGHENY

DIR: E TOTAL LEN: .277 MI. DIST: 11-1 SR: 8130
LEFT MUN: STOWE T RIGHT MUN: STOWE T

000735 FT

000360 FT

000000 FT

0750/0000 (SR8130 SEG 0010/0360)
LENGTH(AH 0355 BK 0370)

INTER-AHD RAMP 250 RD
(SR8130 SEG 0250/0000)
HELEN ST
0500/0370 (BORO)
0500/0158 BMSSEN 02/3104/0020/0260
0 000000 0 0 0000+00
NO UNDERPASS INFORMATION
0500/0144 BMSBG 02/3104/0020/0260
000735 FT 0 0 000000 0 00 0000+00
NC MC KEES RKS BR/RP 500 RD
INTER-BK MCKEES ROCKS BR
(SR3104 SEG 0020/0405)
0500/0000 LENGTH(AH 0370 BK 0375)

INTER-AHD MCKEES ROCKS BR
0250/0375 (SR3104 SEG 0011/0904)
0250/0319 BMSSEN 02/3104/0010/1095
0 000000 0 0 0000+00
MUNSON AVE.
0250/0261 BMSBG 02/3104/0010/1095
000360 FT 0 0 000000 0 00 0000+00
NC MC KEES RKS BR/RP 250 RD
HELEN ST
(BORO)
INTER-BK RAMP 500 RD
(SR8130 SEG 0500/0370)
0250/0000 LENGTH(AH 0375 BK 0360)

INTER-AHD RAMP 750 RD
(SR8130 SEG 0750/0000)
HELEN ST
0010/0360 (BORO)
0010/0108 BMSSEN 02/3104/0010/1095
0 000000 0 0 0000+00
MUNSON AVE.
0010/0050 BMSBG 02/3104/0010/1095
SIGN: CANTILEVER
0010/0010 BMSID 02/8130/0010/0000
000000 FT 0 0 000000 0 00 0000+00
NC MC KEES RKS BR/RP 10 RD
INTER-BK MCKEES ROCKS BR
(SR3104 SEG 0010/0929)
MFC BEGIN = F
0010/0000 LENGTH(AH 0360 BK 0000)

EXTRACT DATE: 12/28/2024 ROADWAY MANAGEMENT SYSTEM PAGE NUMBER: 1669
PRINT DATE: 12/30/2024 SLD COUNTY/SR - ANNUAL PRINT COUNTY: ALLEGHENY

DIR: N TOTAL LEN: .738 MI.
LEFT MUN: HARRISON T

DIST: 11-1 SR: 8129
RIGHT MUN: HARRISON T

003897 FT

003897 FT AH-BUTLER (10)
INTER-AHD ALLEGHENY VALLEY EX
0750/1117 (SR0028 SEG 0010/0319)

002780 FT

002780 FT 0 0 00000 0 00 0000+00
NC MI MILLERSTOWN INT/RMP L RD
BAKERSTOWN RD
(SR1028 SEG 0281/1152)
0750/0000 LENGTH(AH 1117 BK 0909)

001871 FT

INTER-AHD MILLERSTOWN INT/RMP I R
(SR8129 SEG 0250/0000)
BAKERSTOWN RD
0500/0909 (SR1028 SEG 0280/0573)
(SR1028 SEG 0281/0569)

001123 FT

001871 FT 0 0 00000 0 00 0000+00
NC MI MILLERSTOWN INT/RMP K RD
INTER-BK ALLEGHENY VALLEY EX
(SR0028 SEG 0491/1307)
0500/0000 LENGTH(AH 0909 BK 0748)

000000 FT

INTER-AHD ALLEGHENY VALLEY EX
0250/0748 (SR0028 SEG 0481/1151)

001123 FT 0 0 00000 0 00 0000+00
NC MI MILLERSTOWN INT/RMP I RD
BAKERSTOWN RD
(SR1028 SEG 0281/0569)
(SR1028 SEG 0280/0573)
INTER-BK MILLERSTOWN INT/RMP K R
(SR8129 SEG 0500/0909)
0250/0000 LENGTH(AH 0748 BK 1123)

BAKERSTOWN RD
0010/1123 (SR1028 SEG 0281/1136)
(SR1028 SEG 0280/1113)

000000 FT 0 0 00000 0 00 0000+00
NC MI MILLERSTOWN INT/RMP J RD
INTER-BK ALLEGHENY VALLEY EX
(SR0028 SEG 0480/1320)
MFC BEGIN = F
0010/0000 LENGTH(AH 1123 BK 0000)

EXTRACT DATE: 12/28/2024 ROADWAY MANAGEMENT SYSTEM PAGE NUMBER: 1668
PRINT DATE: 12/30/2024 SLD COUNTY/SR - ANNUAL PRINT COUNTY: ALLEGHENY

DIR: S TOTAL LEN: 1.171 MI. DIST: 11-1 SR: 8128
LEFT MUN: FINDLAY T RIGHT MUN: FINDLAY T

006185 FT

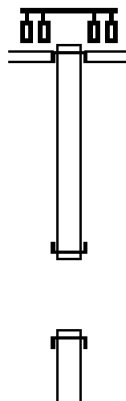
006185 FT
INTER-AHD RAMP 250 RD
(SR8128 SEG 0250/0000)
MCCLAREN RD
(SR3070 SEG 0107/0634)
(SR3070 SEG 0106/0634)

0500/1290

004895 FT

004895 FT 0 0 00000 0 00 0000+00
NC MCCLAREN INT/RMP 500 RD
INTER-BK I-376 W
(SR0376 SEG 0565/0565)
5 0500/0000 LENGTH(AH 1290 BK 1402)

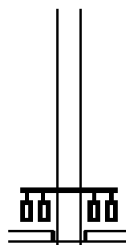
INTER-AHD I-376 W
0250/1402 (SR0376 SEG 0561/0534)



EXTRACT DATE: 12/28/2024 ROADWAY MANAGEMENT SYSTEM PAGE NUMBER: 1667
PRINT DATE: 12/30/2024 SLD COUNTY/SR - ANNUAL PRINT COUNTY: ALLEGHENY

DIR: S TOTAL LEN: 1.171 MI. DIST: 11-1 SR: 8128
LEFT MUN: FINDLAY T RIGHT MUN: FINDLAY T

003493 FT

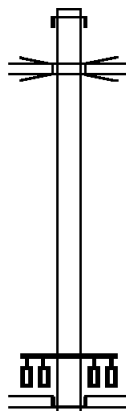


003493 FT 0 0 00000 0 00 0000+00
NC MCCLAREN INT/RMP 250 RD
MCCLAREN RD
(SR3070 SEG 0107/0634)
(SR3070 SEG 0106/0634)

INTER-BK RAMP 10 RD
(SR8128 SEG 0500/1290)
0250/0000 LENGTH(AH 1402 BK 1601)

INTER-AHD I-376 N
0020/1601 (SR0376 SEG 0560/2208)
SR 3070 MCCLAREN E
0020/1533 OP ID 02/3070/0106/0000

001892 FT



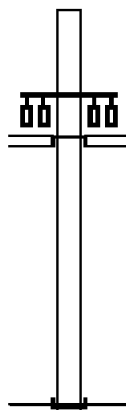
001892 FT 0 0 00000 0 00 0000+00
NC MCCLAREN INT/RMP 20 RD
MCCLAREN RD (TBK)
(TWP)
MCCLAREN RD
(SR3070 SEG 0104/0000)

INTER-BK INDUSTRY DR
(T354)
0020/0000 LENGTH(AH 1601 BK 1892)

INTER-AHD INDUSTRY DR
(T354)
MCCLAREN RD
(SR3070 SEG 0104/0000)
MCCLAREN RD (TBK)
(TWP)

0010/1892

000000 FT



000000 FT 0 0 00000 0 00 0000+00
NC MCCLAREN INT/RMP 10 RD
INTER-BK SR 0060 SH
(SR0376 SEG 0560/0676)
MFC BEGIN = F
0010/0000 LENGTH(AH 1892 BK 0000)

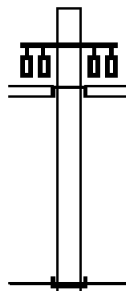
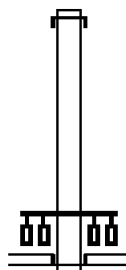
EXTRACT DATE: 12/28/2024 ROADWAY MANAGEMENT SYSTEM PAGE NUMBER: 1666
PRINT DATE: 12/30/2024 SLD COUNTY/SR - ANNUAL PRINT COUNTY: ALLEGHENY

DIR: N TOTAL LEN: .409 MI. DIST: 11-1 SR: 8127
LEFT MUN: MOON T RIGHT MUN: MOON T

002160 FT

001045 FT

000000 FT



002160 FT
INTER-AHD UNIVERSITY BL
0750/1115 (SR0051 SEG 0750/0000)

001045 FT 0 0 00000 0 00 0000+00
NC RAMP FR SEWICKLEY BR
SEWICKLEY BR
(SR4025 SEG 0010/0032)

INTER-BK RAMP TO SEWICKLEY BR
(SR8127 SEG 0010/1045)
0750/0000 LENGTH(AH 1115 BK 1045)

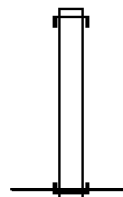
INTER-AHD RAMP FR SEWICKLEY BR
(SR8127 SEG 0750/0000)
SEWICKLEY BR
(SR4025 SEG 0010/0032)
0010/1045

000000 FT 0 0 00000 0 00 0000+00
NC RAMP TO SEWICKLEY BR
INTER-BK UNIVERSITY BL
(SR0051 SEG 0740/0570)
MFC BEGIN = F
0010/0000 LENGTH(AH 1045 BK 0000)

EXTRACT DATE: 12/28/2024 ROADWAY MANAGEMENT SYSTEM PAGE NUMBER: 1665
 PRINT DATE: 12/30/2024 SLD COUNTY/SR - ANNUAL PRINT COUNTY: ALLEGHENY
 DIR: N TOTAL LEN: .127 MI. DIST: 11-1 SR: 8126
 LEFT MUN: MCCANDLESS T RIGHT MUN: MCCANDLESS T

000670 FT

000000 FT



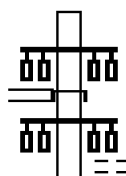
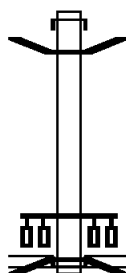
000670 FT
 INTER-AHD PEEBLES RD
 0010/0670 (SR4064 SEG 0010/0760)
 000000 FT 0 0 00000 0 00 0000+00
 NC RAMP A RD
 INTER-BK MCKNIGHT RD
 (SR4003 SEG 0090/2846)
 MFC BEGIN = F
 0010/0000 LENGTH(AH 0670 BK 0000)

EXTRACT DATE: 12/28/2024 ROADWAY MANAGEMENT SYSTEM PAGE NUMBER: 1664
PRINT DATE: 12/30/2024 SLD COUNTY/SR - ANNUAL PRINT COUNTY: ALLEGHENY

DIR: N TOTAL LEN: .456 MI. DIST: 11-1 SR: 8125
LEFT MUN: PITTSBURGH C RIGHT MUN: PITTSBURGH C

002408 FT

001806 FT



002408 FT
INTER-AHD EAST OHIO ST
0750/0602 (SR0028 SEG 0050/0742)
0750/0347 BMS EN 02/8125/0750/0000
001806 FT 0 0 0000 0 00 0000+00
THIRTYFIRST ST BR
(SR2122 SEG 0010/0085)

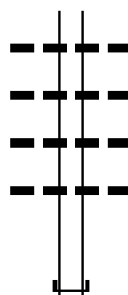
INTER-BK RAMP E
(SR8125 SEG 0010/0510)
NO UNDERPASS INFORMATION
BMSBG 02/8125/0750/0000
5 0750/0000 LENGTH(AH 0602 BK 0756)

INTER-AHD RAMP F
(SR8125 SEG 0250/0000)
THIRTYFIRST ST BR
(SR2122 SEG 0010/0000)
0500/0756 RIALTO ST
0500/0724 (CITY)

EXTRACT DATE: 12/28/2024 ROADWAY MANAGEMENT SYSTEM PAGE NUMBER: 1663
PRINT DATE: 12/30/2024 SLD COUNTY/SR - ANNUAL PRINT COUNTY: ALLEGHENY

DIR: N TOTAL LEN: .456 MI. DIST: 11-1 SR: 8125
LEFT MUN: PITTSBURGH C RIGHT MUN: PITTSBURGH C

001050 FT



0500/0700

0500/0258

0500/0159

0500/0124

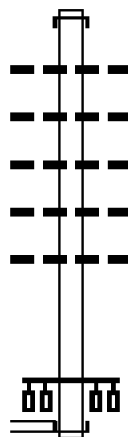
001050 FT

INTER-BK

5 0500/0000

030 "DIA CIRC CONCR
LEN=0030 INSTALLED 2013
024 "DIA CIRC CONCR
LEN=0020 INSTALLED 2013
024 "DIA CIRC CONCR
LEN=0023 INSTALLED 2013
024 "DIA CIRC CONCR
LEN=0041 INSTALLED 2013
0 0 00000 0 00 0000+00
EAST OHIO ST
(SR0028 SEG 0051/0840)
LENGTH(AH 0756 BK 0540)

000510 FT



INTER-AHD

0250/0540

0250/0474

0250/0308

0250/0141

0250/0076

0250/0042

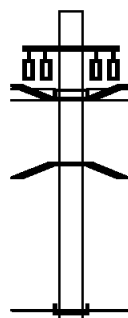
000510 FT

INTER-BK

5 0250/0000

EAST OHIO ST
(SR0028 SEG 0041/1139)
024 "DIA CIRC CONCR
LEN=0020 INSTALLED 2013
024 "DIA CIRC CONCR
LEN=0009 INSTALLED 2013
024 "DIA CIRC CONCR
LEN=0020 INSTALLED 2013
024 "DIA CIRC CONCR
LEN=0011 INSTALLED 2013
030 "DIA CIRC CONCR
LEN=0012 INSTALLED 2013
0 0 00000 0 00 0000+00
THIRTYFIRST ST BR
(SR2122 SEG 0010/0000)
RAMP C
(SR8125 SEG 0500/0756)
LENGTH(AH 0540 BK 0510)

000000 FT



INTER-AHD

0010/0510

0010/0250

000000 FT

NC EA

INTER-BK

5 0010/0000

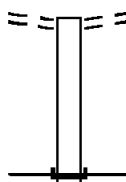
BMS EN 02/8125/0010/0000
RAMP D
(SR8125 SEG 0750/0000)
THIRTYFIRST ST BR
(SR2122 SEG 0010/0085)
0 0 00000 0 00 0000+00
NO UNDERPASS INFORMATION
BMS BG 02/8125/0010/0000
0 0 00000 0 00 0000+00
EAST OHIO ST & 31ST ST BR
(SR0028 SEG 0040/1095)
MFC BEGIN = F
LENGTH(AH 0510 BK 0000)

EXTRACT DATE: 12/28/2024 ROADWAY MANAGEMENT SYSTEM PAGE NUMBER: 1662
PRINT DATE: 12/30/2024 SLD COUNTY/SR - ANNUAL PRINT COUNTY: ALLEGHENY

DIR: W TOTAL LEN: .071 MI. DIST: 11-1 SR: 8124
LEFT MUN: EAST PITTSBURGH B RIGHT MUN: EAST PITTSBURGH B

BESSEMER AV
(BORO)

000373 FT
0250/0373
000000 FT



000373 FT LINDEN AV
0250/0373 (BORO)
000000 FT 0 0 00000 0 00 0000+00
NC L LINDEN AV RAMP RD
INTER-BK (SR0030 SEG 0251/0673)
MFC BEGIN = F
0250/0000 LENGTH(AH 0373 BK 0000)

EXTRACT DATE: 12/28/2024 ROADWAY MANAGEMENT SYSTEM PAGE NUMBER: 1661
PRINT DATE: 12/30/2024 SLD COUNTY/SR - ANNUAL PRINT COUNTY: ALLEGHENY
DIR: N TOTAL LEN: 1.457 MI. DIST: 11-1 SR: 8121
LEFT MUN: PITTSBURGH C RIGHT MUN: PITTSBURGH C

007694 FT

006592 FT

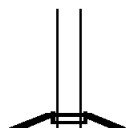


007694 FT
INTER-AHD E OHIO ST
0752/1102 (SR0028 SEG 0020/0740)
0752/0707 BMS EN 02/8121/0752/0000
006592 FT 0 00000 0 0 0000+00
NC RAMP H FR 579 NB TO 28 SH

EXTRACT DATE: 12/28/2024 ROADWAY MANAGEMENT SYSTEM PAGE NUMBER: 1660
PRINT DATE: 12/30/2024 SLD COUNTY/SR - ANNUAL PRINT COUNTY: ALLEGHENY

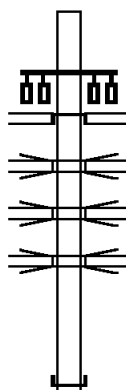
DIR: N TOTAL LEN: 1.457 MI.
LEFT MUN: PITTSBURGH C

DIST: 11-1 SR: 8121
RIGHT MUN: PITTSBURGH C



INTER-BK CROSSTOWN BL
(SR0579 SEG 0010/0410)
SR 8121 NB
BMSBG 02/8121/0752/0000
LENGTH(AH 1102 BK 0432)

5 0752/0000



INTER-AHD MADISON AV
(SR4099 SEG 0010/0000)
E OHIO ST
(SR4084 SEG 0061/0285)
(SR4084 SEG 0060/0285)

0542/0432

SR 8108 0790:110 -
0542/0230 OP ID 02/0279/0008/2090
RAMP G

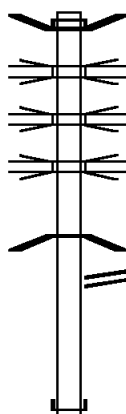
0542/0103 OP ID 02/8121/0532/0229
RT 0028 SB

0542/0041 OP ID 02/0028/0021/0170
006160 FT 0 0 00000 0 00 0000+00

006160 FT

NC MADISON AV CONN FR 28 SH
E OHIO ST

INTER-BK (SR0028 SEG 0020/0205)
5 0542/0000 LENGTH(AH 0432 BK 1128)



BMSSEN 02/8121/0532/0229
INTER-AHD CROSSTOWN BL
0532/1128 (SR0579 SEG 0011/0405)

0532/0556 OP ID 02/0579/0011/0000
I-579 HOV LN

0532/0475 OP ID 02/6579/0020/0000
CROSSTOWN BL

0532/0392 OP ID 02/0579/0010/0000
0 00000 0 0 0000+00

MADISON AVE.
0532/0229 BMSBG 02/8121/0532/0229

RAMP P RD
0532/0051 (SR8121 SEG 0522/0000)

005032 FT

005032 FT 0 0 00000 0 00 0000+00

NC RAMP G FR 28 SB TO 579 SH
OHIO ST

INTER-BK (SR0028 SEG 0021/0543)
5 0532/0000 LENGTH(AH 1128 BK 1278)



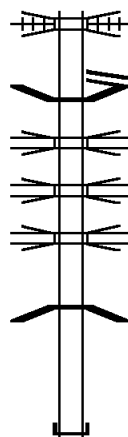
INTER-AHD I-279 S
0522/1278 (SR0279 SEG 0013/0805)
NATIONAL RAILROAD PASSE

EXTRACT DATE: 12/28/2024 ROADWAY MANAGEMENT SYSTEM PAGE NUMBER: 1659
PRINT DATE: 12/30/2024 SLD COUNTY/SR - ANNUAL PRINT COUNTY: ALLEGHENY

DIR: N TOTAL LEN: 1.457 MI.
LEFT MUN: PITTSBURGH C

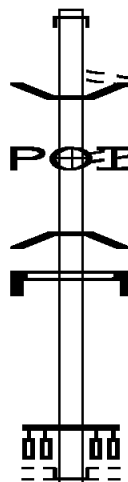
DIST: 11-1 SR: 8121
RIGHT MUN: PITTSBURGH C

003754 FT



0522/1142 OVERPASS IS RR X-ING
RAMP B FR E OHIO ST
0522/0635 (SR8121 SEG 0252/0460)
0522/0565 BMS EN 02/8121/0522/0139
CROSS TOWN BL
0522/0436 OP ID 02/0579/0011/0000
I-579 HOV LN
0522/0345 OP ID 02/6579/0020/0000
CROSS TOWN BL
0522/0278 OP ID 02/0579/0010/0000
O 00000 0 0 0000+00
SR 0279 NB
0522/0110 BMSBG 02/8121/0522/0139
003754 FT O 0 00000 0 00 0000+00
NC RAMP P RD
INTER-BK RAMP G FR 28 SB TO 579
(SR8121 SEG 0532/0051)
5 0522/0000 LENGTH(AH 1278 BK 0778)

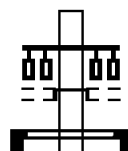
002976 FT



INTER-AHD E OHIO ST
0512/0778 (SR0028 SEG 0020/1665)
LC FROM HEINZ ST
0512/0632 (CONN)
0512/0451 BMS EN 02/8121/0512/0225
(APRA) H J HEINZ CO
HEINZ ST
0512/0446 (CITY)
O 00000 0 0 0000+00
SR 0028 SB
0512/0276 BMSBG 02/8121/0512/0225
SIGN: 4 CHORD TRUSS
0512/0080 BMSID 02/8121/0502/0765
002976 FT O 0 00000 0 00 0000+00
NC RAMP J/E OHIO ST TO 28 SH
CHESTNUT ST
(CITY)
INTER-BK E OHIO ST
(SR4084 SEG 0060/0997)
5 0512/0000 LENGTH(AH 0778 BK 0842)

INTER-AHD E OHIO ST
(SR4084 SEG 0061/0997)
CHESTNUT ST
(CITY)

0502/0842
SIGN: 4 CHORD TRUSS
BMSID 02/8121/0502/0765



EXTRACT DATE: 12/28/2024 ROADWAY MANAGEMENT SYSTEM PAGE NUMBER: 1658
PRINT DATE: 12/30/2024 SLD COUNTY/SR - ANNUAL PRINT COUNTY: ALLEGHENY

DIR: N TOTAL LEN: 1.457 MI.
LEFT MUN: PITTSBURGH C

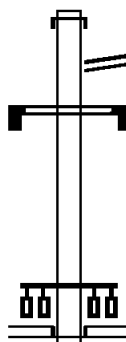
DIST: 11-1 SR: 8121
RIGHT MUN: PITTSBURGH C

002134 FT



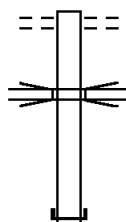
0502/0765 LC TO CHESTNUT ST
(CONN)
002134 FT 0 0 00000 0 00 0000+00
NC RAMP K/28 SB TO E OHIO ST
INTER-BK E OHIO ST
(SR0028 SEG 0031/0000)
0502/0000 LENGTH(AH 0842 BK 0460)

001674 FT



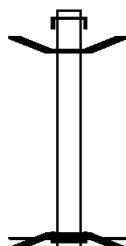
INTER-AHD RAMP P
0252/0460 (SR8121 SEG 0522/0635)
N CANAL ST
0252/0334 (CITY)
SIGN: CANTILEVER
0252/0275 BMSID 02/8121/0252/0051
001674 FT 0 0 00000 0 00 0000+00
NC RAMP B FR E OHIO ST
E OHIO ST
(SR4084 SEG 0061/0000)
(SR4084 SEG 0060/0000)
INTER-BK EAST ST
(SR4099 SEG 0011/0000)
0252/0000 LENGTH(AH 0460 BK 0827)

000847 FT



0022/0827 CHESTNUT ST
(CITY)
RAMP H
0022/0100 OP ID 02/8121/0752/0000
000847 FT 0 0 00000 0 00 0000+00
NC RAMP N TO CHESTNUT ST
INTER-BK E OHIO ST
(SR0028 SEG 0020/0000)
0022/0000 LENGTH(AH 0827 BK 0847)

000000 FT




INTER-AHD E OHIO ST
0012/0847 (SR0028 SEG 0010/0640)
0012/0364 BMSID 02/8121/0012/0000
000000 FT 0 0 00000 0 0 0000+00
NC RAMP A FR 279 NB TO 28 SH
INTER-BK SR 0279 SH
(SR0279 SEG 0008/4136)
ANDERSON ST.
BMSBG 02/8121/0012/0000
MFC BEGIN = F
0012/0000 LENGTH(AH 0847 BK 0000)

EXTRACT DATE: 12/28/2024 ROADWAY MANAGEMENT SYSTEM PAGE NUMBER: 1657
PRINT DATE: 12/30/2024 SLD COUNTY/SR - ANNUAL PRINT COUNTY: ALLEGHENY

DIR: N TOTAL LEN: .153 MI. DIST: 11-1 SR: 8120
LEFT MUN: MILLVALE B RIGHT MUN: MILLVALE B

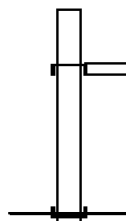
000809 FT

000467 FT



000809 FT
INTER-AHD EAST OHIO ST
0250/0342 (SR0028 SEG 0061/1554)
000467 FT 0 0 00000 0 00 0000+00
NC RAMP Q
WASHINGTON CR. BR/40TH
(SR2124 SEG 0010/2754)
INTER-BK EVERGREEN RD
(SR4009 SEG 0011/0000)
0250/0000 LENGTH(AH 0342 BK 0467)

000000 FT




INTER-AHD EVERGREEN RD
(SR4009 SEG 0010/0000)
WASHINGTON CR BR/40TH S
0010/0467 (SR2124 SEG 0010/2725)
000000 FT 0 0 00000 0 00 0000+00
NC RAMP P
INTER-BK EAST OHIO ST
(SR0028 SEG 0070/0000)
MFC BEGIN = F
0010/0000 LENGTH(AH 0467 BK 0000)

EXTRACT DATE: 12/28/2024 ROADWAY MANAGEMENT SYSTEM PAGE NUMBER: 1656
PRINT DATE: 12/30/2024 SLD COUNTY/SR - ANNUAL PRINT COUNTY: ALLEGHENY

DIR: E TOTAL LEN: .222 MI. DIST: 11-1 SR: 8119
LEFT MUN: PITTSBURGH C RIGHT MUN: PITTSBURGH C

001174 FT

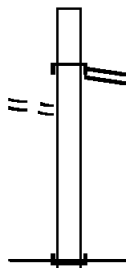
000600 FT



001174 FT
INTER-AHD BL OF THE ALLIES
0250/0574 (SR0885 SEG 0330/1055)
000600 FT 0 0 00000 0 00 0000+00
NC RAMP B RD
INTER-BK FIFTH AV
(CITY)
S 0250/0000 LENGTH(AH 0574 BK 0600)

CITY OF PITTSBURGH ST
(CITY)

0010/0588
000000 FT



INTER-AHD FORBES AV
(SR2108 SEG 0060/0000)
0010/0600 FORBES AV
(SR2108 SEG 0060/0000)
000000 FT 0 0 00000 0 00 0000+00
NC RAMP A RD
INTER-BK BL OF THE ALLIES
(SR0885 SEG 0331/0838)
MFC BEGIN = F
S 0010/0000 LENGTH(AH 0600 BK 0000)

EXTRACT DATE: 12/28/2024 ROADWAY MANAGEMENT SYSTEM PAGE NUMBER: 1655
PRINT DATE: 12/30/2024 SLD COUNTY/SR - ANNUAL PRINT COUNTY: ALLEGHENY

DIR: N TOTAL LEN: .846 MI. DIST: 11-1 SR: 8114
LEFT MUN: FRAZER T RIGHT MUN: FRAZER T

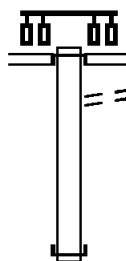
004466 FT

004466 FT
INTER-AHD RAMP C RD
(SR8114 SEG 0250/0000)
PITTSBURGH MILLS BL
(SR1049 SEG 0011/1205)
(SR1049 SEG 0010/1205)

0500/0968
TO 1049/0010 SH
(CONN)

003498 FT


003498 FT 0 0 00000 0 00 0000+00
NC RAMP D RD
INTER-BK ALLEGHENY VALLEY EX
(SR0028 SEG 0331/1537)
5 0500/0000 LENGTH(AH 0968 BK 0335)



EXTRACT DATE: 12/28/2024 ROADWAY MANAGEMENT SYSTEM PAGE NUMBER: 1654
PRINT DATE: 12/30/2024 SLD COUNTY/SR - ANNUAL PRINT COUNTY: ALLEGHENY

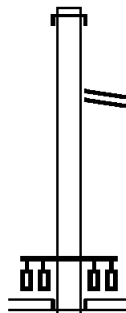
DIR: N TOTAL LEN: .846 MI. DIST: 11-1 SR: 8114
LEFT MUN: SPRINGDALE T RIGHT MUN: SPRINGDALE T

003163 FT



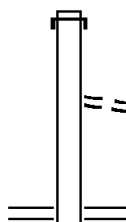
INTER-AHD RAMP C RD
0252/0335 (SR8114 SEG 0250/0222)
003163 FT 0 0 00000 0 00 0000+00
NC RAMP C-1 RD
INTER-BK PITTSBURGH MILLS BL
(SR1049 SEG 0011/1461)
5 0252/0000 LENGTH(AH 0335 BK 0916)

002247 FT



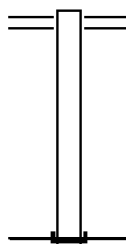
INTER-AHD ALLEGHENY VALLEY EX
0250/0916 (SR0028 SEG 0321/2570)
0250/0222 RAMP C-1 RD
002247 FT (SR8114 SEG 0252/0335)
0 0 00000 0 00 0000+00
NC RAMP C RD
PITTSBURGH MILLS BL
(SR1049 SEG 0011/1205)
(SR1049 SEG 0010/1205)
INTER-BK RAMP D RD
(SR8114 SEG 0500/0968)
5 0250/0000 LENGTH(AH 0916 BK 0780)

001467 FT



INTER-AHD ALLEGHENY VALLEY EX
0020/0780 (SR0028 SEG 0330/0369)
0020/0058 FROM 1049/0011 SH
(CONN)
001467 FT 0 0 00000 0 00 0000+00
NC RAMP A RD
PITTSBURGH MILLS BL
(SR1049 SEG 0011/0279)
5 0020/0000 LENGTH(AH 0780 BK 1467)

000000 FT




0010/1467 PITTSBURGH MILLS BL
(SR1049 SEG 0010/0276)
000000 FT 0 0 00000 0 00 0000+00
NC RAMP B ROAD
INTER-BK ALLEGHENY VALLEY EX
(SR0028 SEG 0320/1780)
MFC BEGIN = F
5 0010/0000 LENGTH(AH 1467 BK 0000)

EXTRACT DATE: 12/28/2024 ROADWAY MANAGEMENT SYSTEM PAGE NUMBER: 1653
PRINT DATE: 12/30/2024 SLD COUNTY/SR - ANNUAL PRINT COUNTY: ALLEGHENY

DIR: N TOTAL LEN: 1.305 MI. DIST: 11-1 SR: 8113
LEFT MUN: FINDLAY T RIGHT MUN: FINDLAY T

006893 FT

006468 FT



006893 FT
INTER-AHD RAMP 20 RD
0520/0425 (SR8113 SEG 0510/0180)
006468 FT 0 0 00000 0 00 0000+00
NC FLAUGHERTY RUN/RMP 520 RD
INTER-BK RAMP L RD
(SR8072 SEG 0010/0809)
0520/0000 LENGTH(AH 0425 BK 3646)

INTER-AHD FROM CONNECTOR RD

EXTRACT DATE: 12/28/2024 ROADWAY MANAGEMENT SYSTEM PAGE NUMBER: 1652
PRINT DATE: 12/30/2024 SLD COUNTY/SR - ANNUAL PRINT COUNTY: ALLEGHENY

DIR: N TOTAL LEN: 1.305 MI.
LEFT MUN: FINDLAY T

DIST: 11-1 SR: 8113
RIGHT MUN: FINDLAY T

0510/3646 (SR9460 SEG 0010/1140)

0510/2427 BMSEN 02/8113/0510/2040
0 00000 0 0 0000+00

SR 0376 EB

0510/2040 BMSBG 02/8113/0510/2040

0510/0180 RAMP 520 RD
(SR8113 SEG 0520/0425)

FROM 3089/0120 SH

0510/0052 (CONN)

002822 FT 0 0 00000 0 00 0000+00

NC FLAUGHERTY RUN/RMP 510 RD

FLAUGHERTY RUN/RMP 500

(SR8113 SEG 0500/2822)

FLAUGHERTY RUN RD

(SR3089 SEG 0120/0528)

INTER-BK CLINTON RD

(SR3089 SEG 0120/0528)

5 0510/0000 LENGTH(AH 3646 BK 2822)

INTER-AHD FLAUGHERTY RUN RD
(SR3089 SEG 0120/0528)

FLAUGHERTY RUN/RMP 510

(SR8113 SEG 0510/0000)

CLINTON RD

0500/2822 (SR3089 SEG 0120/0528)

TO 3089/0120 SH

0500/2700 (CONN)

002822 FT

000000 FT

000000 FT 0 0 00000 0 00 0000+00

NC FLAUGHERTY RUN/RMP 500 RD

INTER-BK AIRPORT PY

(SR0376 SEG 0511/2138)

MFC BEGIN = F

5 0500/0000 LENGTH(AH 2822 BK 0000)

EXTRACT DATE: 12/28/2024 ROADWAY MANAGEMENT SYSTEM PAGE NUMBER: 1651
PRINT DATE: 12/30/2024 SLD COUNTY/SR - ANNUAL PRINT COUNTY: ALLEGHENY
DIR: S TOTAL LEN: .959 MI. DIST: 11-1 SR: 8112
LEFT MUN: FINDLAY T RIGHT MUN: FINDLAY T

005061 FT

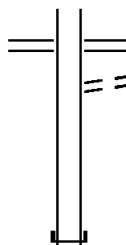


005061 FT
INTER-AHD RAMP I RD
(SR8112 SEG 0250/0000)

EXTRACT DATE: 12/28/2024 ROADWAY MANAGEMENT SYSTEM PAGE NUMBER: 1650
PRINT DATE: 12/30/2024 SLD COUNTY/SR - ANNUAL PRINT COUNTY: ALLEGHENY

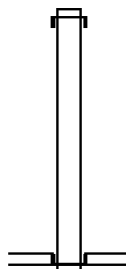
DIR: S TOTAL LEN: .959 MI. DIST: 11-1 SR: 8112
LEFT MUN: FINDLAY T RIGHT MUN: FINDLAY T

004293 FT



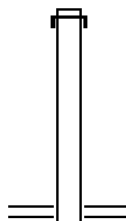
0500/0768 FLAUGHERTY RUN RD
(SR3089 SEG 0090/0000)
TO 3089/0090 SH
0500/0673 (CONN)
004293 FT 0 0 00000 0 00 0000+00
NC CL INTON INT/RAMP G RD
INTER-BK AIRPORT PY
(SR0376 SEG 0521/2165)
5 0500/0000 LENGTH(AH 0768 BK 1279)

003014 FT



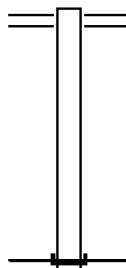
INTER-AHD I-376 W
0250/1279 (SR0376 SEG 0521/0021)
003014 FT 0 0 00000 0 00 0000+00
NC RAMP I RD
FLAUGHERTY RUN RD
(SR3089 SEG 0090/0000)
INTER-BK CLINTON RD
(SR8112 SEG 0500/0768)
5 0250/0000 LENGTH(AH 1279 BK 1268)

001746 FT



INTER-AHD I-376 E
0020/1268 (SR0376 SEG 0520/0838)
001746 FT 0 0 00000 0 00 0000+00
NC RAMP H RD
CLINTON RD
(SR3089 SEG 0082/0917)
5 0020/0000 LENGTH(AH 1268 BK 1746)

000000 FT



0010/1746 CLINTON RD
(SR3089 SEG 0082/0917)
000000 FT 0 0 00000 0 00 0000+00
NC RAMP J RD
INTER-BK CONNECTOR RD
(SR9460 SEG 0010/3582)
MFC BEGIN = F
5 0010/0000 LENGTH(AH 1746 BK 0000)

EXTRACT DATE: 12/28/2024 ROADWAY MANAGEMENT SYSTEM PAGE NUMBER: 1649
PRINT DATE: 12/30/2024 SLD COUNTY/SR - ANNUAL PRINT COUNTY: ALLEGHENY

DIR: S TOTAL LEN: 1.583 MI. DIST: 11-1 SR: 8111
LEFT MUN: FINDLAY T RIGHT MUN: FINDLAY T

008356 FT

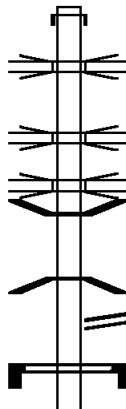
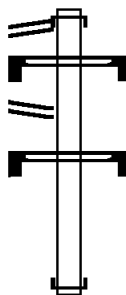
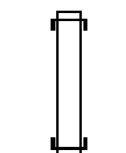
007982 FT

RAMP KL RD
(SR8111 SEG 0010/3660) 0500/1318

TURNPIKE RAMP RD TOLL 5
(TNPK) 0500/0690

006664 FT

004474 FT



008356 FT
INTER-AHD RAMP KL RD
0750/0374 (SR8111 SEG 0010/2180)
007982 FT 0 0 00000 0 00 0000+00
NC RAMP H RD
INTER-BK TURNPIKE RAMP RD TOLL 5
(TNPK)
0750/0000 LENGTH(AH 0374 BK 1318)

INTER-AHD MIDFIELD TERMINAL RD
0500/1318 (CNTY)
SIGN: SHAPE OR TUBE
0500/0940 BMSID 02/8111/0500/0940

SIGN: 4 CHORD TRUSS
0500/0405 BMSID 02/8111/0500/0405
006664 FT 0 0 00000 0 00 0000+00
NC AIRPORT INT/RP 500 RD
INTER-BK AIRPORT PY
(SR0376 SEG 0525/2367)
0500/0000 LENGTH(AH 1318 BK 2190)

INTER-AHD I-376 E
0260/2190 (SR0376 SEG 0530/2081)
SR 8111 (RAMP MT-
0260/2134 OP ID 02/8111/0010/2439
PA TPK (1-576)
0260/1300 OP ID 02/7576/9900/0009
PA TPK (1-576)
0260/1226 OP ID 02/7576/9900/0010
0260/1047 BMSID 02/8111/0260/0738
0 0 00000 0 00 0000+00
SR 0376 EB
0260/0738 BMSBG 02/8111/0260/0738
TURNPIKE RAMP RD TOLL 5
0260/0579 (TNPK)
SIGN: SHAPE OR TUBE
0260/0200 BMSID 02/8111/0260/0200
004474 FT 0 0 00000 0 00 0000+00

EXTRACT DATE: 12/28/2024 ROADWAY MANAGEMENT SYSTEM PAGE NUMBER: 1648
PRINT DATE: 12/30/2024 SLD COUNTY/SR - ANNUAL PRINT COUNTY: ALLEGHENY

DIR: S TOTAL LEN: 1.583 MI. DIST: 11-1 SR: 8111
LEFT MUN: FINDLAY T RIGHT MUN: FINDLAY T

003660 FT
RAMP 260 RD
(SR8111 SEG 0260/0000) 0250/0000

000000 FT

AIRPORT INT/RP 250 RD
(SR8111 SEG 0250/0000)
NC AIRPORT INT/RP 260 RD
INTER-BK MIDFIELD TERMINAL RD
(CNTY)
0260/0000 LENGTH(AH 2190 BK 0814)
INTER-AHD I-376 W
0250/0814 (SR0376 SEG 0525/2481)
003660 FT 0 0 00000 0 00 0000+00
NC AIRPORT INT/RP 250 RD
INTER-BK MIDFIELD TERMINAL RD
(CNTY)
0250/0000 LENGTH(AH 0814 BK 3660)
INTER-AHD MIDFIELD TERMINAL RD
(CNTY)
RAMP 10 RD
0010/3660 (SR8111 SEG 0500/1318)
SIGN: SHAPE OR TUBE
0010/3469 BMSID 02/8111/0010/3469
0010/3346 BMSID 02/8111/0010/3185
0 00000 0 0 0000+00
TRNPK RAMP E
0010/3185 BMSBG 02/8111/0010/3185
0010/2791 BMSID 02/8111/0010/2439
0 00000 0 0 0000+00
SR 8111 (RAMP C)
0010/2439 BMSBG 02/8111/0010/2439
RAMP H RD
0010/2180 (SR8111 SEG 0750/0374)
PA TPK (I-576)
0010/1631 OP ID 02/7576/9900/0010
PA TPK (I-576)
0010/1546 OP ID 02/7576/9900/0009
PA TPK (RAMP D)
0010/1271 OP ID 02/7576/9900/0012
TURNPIKE RAMP RD TOLL 5
0010/0899 (TNPK)
SIGN: 4 CHORD TRUSS
0010/0481 BMSID 02/8111/0010/0481
000000 FT 0 0 00000 0 00 0000+00
NC RAMP KL RD
INTER-BK AIRPORT PY
(SR0376 SEG 0524/2104)
MFC BEGIN = F
0010/0000 LENGTH(AH 3660 BK 0000)

EXTRACT DATE: 12/28/2024 ROADWAY MANAGEMENT SYSTEM PAGE NUMBER: 1647
PRINT DATE: 12/30/2024 SLD COUNTY/SR - ANNUAL PRINT COUNTY: ALLEGHENY

DIR: S TOTAL LEN: 1.002 MI. DIST: 11-1 SR: 8110
LEFT MUN: MOON T RIGHT MUN: MOON T

005291 FT

005291 FT
INTER-AHD 1-376 W
0500/1213 (SR0376 SEG 0571/2538)

004078 FT

004078 FT 0 0 00000 0 00 0000+00
NC MOON INT/RAMP 500 RD
INTER-BK BUSINESS 376 S
(SR3160 SEG 0132/0000)
0500/0000 LENGTH(AH 1213 BK 4078)

INTER-AHD BUSINESS 376 N
0250/4078 (SR3160 SEG 0123/2912)

RETAINING WALL
0250/2941 BMSID 02/8110/0250/2941
0250/2940 BMSSEN 02/8110/0250/2010

0 0 00000 0 00 0000+00
SR 3160 (BUS. 0376 WB)
0250/2010 BMSBG 02/8110/0250/2010

000000 FT

000000 FT 0 0 00000 0 00 0000+00
NC MOON INT/RAMP 250 RD
INTER-BK AIRPORT PY
(SR0376 SEG 0570/1143)
MFC BEGIN = F
0250/0000 LENGTH(AH 4078 BK 0000)

EXTRACT DATE: 12/28/2024 ROADWAY MANAGEMENT SYSTEM PAGE NUMBER: 1646
PRINT DATE: 12/30/2024 SLD COUNTY/SR - ANNUAL PRINT COUNTY: ALLEGHENY
DIR: N TOTAL LEN: .715 MI. DIST: 11-1 SR: 8107
LEFT MUN: PITTSBURGH C RIGHT MUN: PITTSBURGH C

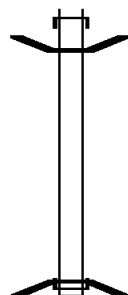
003776 FT

003776 FT
INTER-AHD OHIO RIVER BL

EXTRACT DATE: 12/28/2024 ROADWAY MANAGEMENT SYSTEM PAGE NUMBER: 1645
PRINT DATE: 12/30/2024 SLD COUNTY/SR - ANNUAL PRINT COUNTY: ALLEGHENY

DIR: N TOTAL LEN: .715 MI. DIST: 11-1 SR: 8107
LEFT MUN: PITTSBURGH C RIGHT MUN: PITTSBURGH C

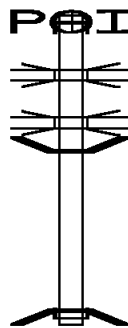
002254 FT



0260/1522 (SR0065 SEG 0002/1254)
0260/1345 BMSSEN 02/8107/0260/0000

002254 FT 0 0 00000 0 00 0000+00
NC NORTHSHORE INT/RP V RD
INTER-BK SR 0279 SH
(SR0279 SEG 0009/2598)
LR1021 RP.B
BMSBG 02/8107/0260/0000
5 0260/0000 LENGTH(AH 1522 BK 0927)

001327 FT



(APRA) PNC PARK/HEINZ F
INTER-AHD LACOCK ST
0250/0927 (CITY)
SR 8107 RP.W
0250/0890 OP ID 02/8107/0010/0158
LR1021 RP.V
0250/0759 OP ID 02/8107/0260/0000
0250/0486 BMSSEN 02/8107/0250/0000
001327 FT 0 0 00000 0 00 0000+00
NC NORTHSHORE INT/RP B RD
INTER-BK SR 0279 SH
(SR0279 SEG 0009/3048)
NO UNDERPASS INFORMATION
BMSBG 02/8107/0250/0000
5 0250/0000 LENGTH(AH 0927 BK 1327)

000000 FT



BMSSEN 02/8107/0010/0158
INTER-AHD I-279 N
0010/1327 (SR0279 SEG 0008/2402)
SIGN: CANTILEVER
0010/1165 BMSID 02/8107/0010/1165
SIGN: CANTILEVER
0010/0392 BMSID 02/8107/0010/0392
0 0 00000 0 00 0000+00
SR 8107 RP.B
0010/0159 BMSBG 02/8107/0010/0158
SR 65 NB
0010/0081 OP ID 02/0065/0002/0000
000000 FT 0 0 00000 0 00 0000+00
NC NORTHSHORE INT/RP W RD
INTER-BK OHIO RIVER BL
(SR0065 SEG 0003/1685)
MFC BEGIN = F
5 0010/0000 LENGTH(AH 1327 BK 0000)

EXTRACT DATE: 12/28/2024 ROADWAY MANAGEMENT SYSTEM PAGE NUMBER: 1644
PRINT DATE: 12/30/2024 SLD COUNTY/SR - ANNUAL PRINT COUNTY: ALLEGHENY
DIR: S TOTAL LEN: .619 MI. DIST: 11-1 SR: 8106
LEFT MUN: MOON T RIGHT MUN: MOON T

003266 FT

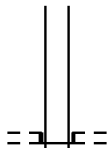
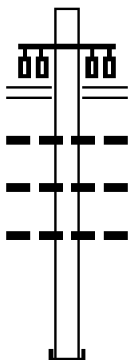
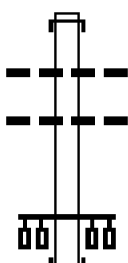
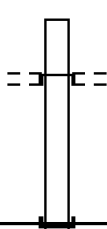
002612 FT



003266 FT
INTER-AHD BUSINESS 0376
0750/0654 (SR3160 SEG 0092/1660)
002612 FT 0 0 00000 0 00 0000+00

EXTRACT DATE: 12/28/2024 ROADWAY MANAGEMENT SYSTEM PAGE NUMBER: 1643
PRINT DATE: 12/30/2024 SLD COUNTY/SR - ANNUAL PRINT COUNTY: ALLEGHENY

DIR: S TOTAL LEN: .619 MI. DIST: 11-1 SR: 8106
LEFT MUN: MOON T RIGHT MUN: MOON T

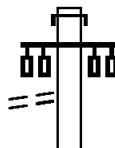
		NC THORN RUN INT/RAMP A RD CLIFF MINE RD (CNTY) INTER-BK RAMP C RD (SR8106 SEG 0010/0589) 0750/0000 LENGTH(AH 0654 BK 1209)
001403 FT		CHERRINGTON PKWY (TWP) CHERRINGTON PKWY (TWP) 0500/1209 042 "DIA CIRC METAL 0500/0871 LEN=0039 INSTALLED 2020 018 "DIA CIRC METAL 0500/0567 LEN=0066 INSTALLED 2020 018 "DIA CIRC METAL 0500/0446 LEN=0036 INSTALLED 2020 001403 FT 0 0 00000 0 00 0000+00 NC RAMP F RD INTER-BK SR 3160 (SR3160 SEG 0103/0168) 0500/0000 LENGTH(AH 1209 BK 0814)
000589 FT		INTER-AHD SR 3160 (SR3160 SEG 0093/0178) 024 "DIA CIRC ALUMIN 0270/0305 LEN=0116 INSTALLED 2020 018 "DIA CIR PLASTIC 0270/0058 LEN=0095 INSTALLED 2020 000589 FT 0 0 00000 0 00 0000+00 NC RAMP E RD INTER-BK CHERRINGTON PKWY (TWP) 0270/0000 LENGTH(AH 0814 BK 0589)
000000 FT		INTER-AHD RAMP A RD (SR8106 SEG 0750/0000) CORAPOLIS HEIGHTS RD (CNTY) 0010/0589 000000 FT 0 0 00000 0 00 0000+00 NC THORN RUN INT/RAMP C RD INTER-BK BUSINESS 376 (SR3160 SEG 0092/0340) MFC BEGIN = F 0010/0000 LENGTH(AH 0589 BK 0000)

EXTRACT DATE: 12/28/2024 ROADWAY MANAGEMENT SYSTEM PAGE NUMBER: 1642
PRINT DATE: 12/30/2024 SLD COUNTY/SR - ANNUAL PRINT COUNTY: ALLEGHENY
DIR: N TOTAL LEN: 1.091 MI. DIST: 11-1 SR: 8105
LEFT MUN: OHIO T RIGHT MUN: OHIO T

FROM 4021/0040 SH
(CONN)

005698 FT

0750/0153
004758 FT



005698 FT
INTER-AHD 1-279 N
0750/0940 (SR0279 SEG 0086/0790)

0750/0153
004758 FT 0 0 00000 0 00 0000+00
NC CAMP HORNE INT/RAMP C RD

EXTRACT DATE: 12/28/2024 ROADWAY MANAGEMENT SYSTEM PAGE NUMBER: 1641
PRINT DATE: 12/30/2024 SLD COUNTY/SR - ANNUAL PRINT COUNTY: ALLEGHENY

DIR: N TOTAL LEN: 1.091 MI. DIST: 11-1 SR: 8105
LEFT MUN: OHIO T RIGHT MUN: OHIO T

TO 4021/0040 SH
(CONN)

0500/1430

003259 FT

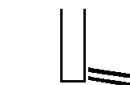
FROM 4021/0041 SH
(CONN)

0250/0071
001350 FT

TO 4021/0041 SH
(CONN)

0010/1207

000000 FT



0750/0000 CAMP HORNE RD
(SR4021 SEG 0041/1030)
LENGTH(AH 1003 BK 1499)



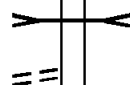
0500/1499 CAMP HORNE RD
(SR4021 SEG 0041/0316)
0500/1430



003259 FT 0 0 00000 0 00 0000+00
NC CAMP HORNE INT/RAMP B RD
INTER-BK SR 0279 SH
(SR0279 SEG 0087/1006)
0500/0000 LENGTH(AH 1499 BK 1909)



INTER-AHD I-279 S
0250/1909 (SR0279 SEG 0083/0357)



WATERSHED
STRUCTURE LENGTH 10 FT
0250/0132 BMSID 02/8105/0250/0498



001350 FT 0 0 00000 0 00 0000+00
NC CAMP HORNE INT/RAMP A RD
CAMP HORNE RD
(SR4021 SEG 0040/0193)
0250/0000 LENGTH(AH 1909 BK 1350)



0010/1350 CAMP HORNE RD
(SR4021 SEG 0040/0965)
0010/1207
000000 FT 0 0 00000 0 00 0000+00
NC CAMP HORNE INT/RAMP D RD
INTER-BK I-279 N
(SR0279 SEG 0082/0926)
MFC BEGIN = F
0010/0000 LENGTH(AH 1350 BK 0000)

EXTRACT DATE: 12/28/2024 ROADWAY MANAGEMENT SYSTEM PAGE NUMBER: 1640
PRINT DATE: 12/30/2024 SLD COUNTY/SR - ANNUAL PRINT COUNTY: ALLEGHENY
DIR: E TOTAL LEN: 1.080 MI. DIST: 11-1 SR: 8104
LEFT MUN: ROSS T RIGHT MUN: ROSS T

005700 FT

004401 FT

005700 FT
INTER-AHD 1-279 N
0750/1299 (SR0279 SEG 0076/0355)

004401 FT 0 0 00000 0 00 0000+00
NC BELLEVUE INT/RMP 750 RD

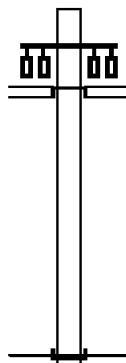
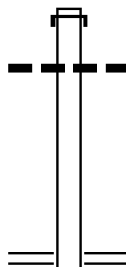
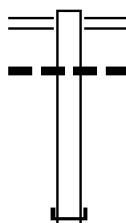
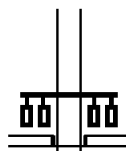
EXTRACT DATE: 12/28/2024 ROADWAY MANAGEMENT SYSTEM PAGE NUMBER: 1639
PRINT DATE: 12/30/2024 SLD COUNTY/SR - ANNUAL PRINT COUNTY: ALLEGHENY

DIR: E TOTAL LEN: 1.080 MI. DIST: 11-1 SR: 8104
LEFT MUN: ROSS T RIGHT MUN: ROSS T

003440 FT

001855 FT

000000 FT



INTER-BK RAMP RD
(SR8104 SEG 0010/1855)
0750/0000 LENGTH(AH 1299 BK 0961)

0500/0961 UNION AV
(SR4012 SEG 0060/0250)
030 "DIA CIRC CONCR
0500/0611 LEN=0060 INSTALLED 2009
003440 FT 0 0 00000 0 00 0000+00
NC BELLEVUE INT/RMP 500 RD
INTER-BK I-279 S
(SR0279 SEG 0073/0771)
0500/0000 LENGTH(AH 0961 BK 1585)

INTER-AHD I-279 S
0250/1585 (SR0279 SEG 0067/2164)
030 "DIA CIRC CONCR
0250/1235 LEN=0060 INSTALLED 2009
001855 FT 0 0 00000 0 00 0000+00
NC BELLEVUE INT/RMP 250 RD
UNION AV
(SR4012 SEG 0060/0250)
0250/0000 LENGTH(AH 1585 BK 1855)

INTER-AHD RAMP RD
(SR8104 SEG 0750/0000)
UNION AV
(SR4012 SEG 0060/1710)
0010/1855

000000 FT 0 0 00000 0 00 0000+00
NC BELLEVUE INT/RMP 10 RD
INTER-BK SR 0279 SH
(SR0279 SEG 0066/2587)
MFC BEGIN = F
0010/0000 LENGTH(AH 1855 BK 0000)

EXTRACT DATE: 12/28/2024 ROADWAY MANAGEMENT SYSTEM PAGE NUMBER: 1638
PRINT DATE: 12/30/2024 SLD COUNTY/SR - ANNUAL PRINT COUNTY: ALLEGHENY

DIR: N TOTAL LEN: .882 MI. DIST: 11-1 SR: 8103
LEFT MUN: PITTSBURGH C RIGHT MUN: PITTSBURGH C

004657 FT

004111 FT

002951 FT



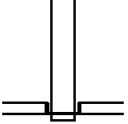
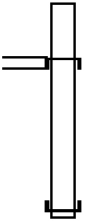

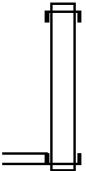
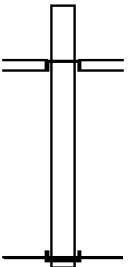
004657 FT
INTER-AHD I-279 N
0760/0546 (SR0279 SEG 0056/0142)
004111 FT 0 0 0000 0 0 00 0000+00
NC PERRYSVILL AV INT/HOV RP
INTER-BK I-6279 N
(SR6279 SEG 0090/0750)
5 0760/0000 LENGTH(AH 0546 BK 1160)

INTER-AHD I-279 N
0750/1160 (SR0279 SEG 0056/0779)

002951 FT 0 0 0000 0 0 00 0000+00
NC PERRYSVLE AV INT/RP B RD

EXTRACT DATE: 12/28/2024 ROADWAY MANAGEMENT SYSTEM PAGE NUMBER: 1637
PRINT DATE: 12/30/2024 SLD COUNTY/SR - ANNUAL PRINT COUNTY: ALLEGHENY

DIR: N TOTAL LEN: .882 MI. DIST: 11-1 SR: 8103
LEFT MUN: PITTSBURGH C RIGHT MUN: PITTSBURGH C

		SR 4044 SH (SR4044 SEG 0010/0420) INTER-BK RAMP A RD (SR8103 SEG 0010/1180) S 0750/0000 LENGTH(AH 1160 BK 0867)
002084 FT		INTER-AHD PERRYSVILLE AV INT/RP D (SR8103 SEG 0250/0000) SR 4044 SH 0500/0867 (SR4044 SEG 0010/0000) 002084 FT 0 0 00000 0 00 0000+00 NC PERRYSVILLE AV INT/RP C RD INTER-BK I-279 S S 0500/0000 (SR0279 SEG 0057/0815) LENGTH(AH 0867 BK 0188)
001896 FT		INTER-AHD I-6279 N 0260/0188 (SR6279 SEG 0090/0000) 001896 FT 0 0 00000 0 00 0000+00 NC PRRYSVILLE AV IN/RP HOV RD INTER-BK I-279 S S 0260/0000 (SR0279 SEG 0053/2216) LENGTH(AH 0188 BK 0716)
001180 FT		INTER-AHD I-279 S 0250/0716 (SR0279 SEG 0053/1833) 001180 FT 0 0 00000 0 00 0000+00 NC PERRYSVILLE AV INT/RP D RD INTER-BK RAMP C RD (SR8103 SEG 0500/0867) S 0250/0000 LENGTH(AH 0716 BK 1180)
SR 4044 CONN RD (SR4044 SEG 0010/0000) 0250/0000		INTER-AHD RAMP B RD (SR8103 SEG 0750/0000) SR 4044 CONN RD 0010/1180 (SR4044 SEG 0010/0420) 000000 FT 0 0 00000 0 00 0000+00 NC PERRYSVILLE AV INT/RP A RD INTER-BK I-279 N (SR0279 SEG 0052/1170) MFC BEGIN = F S 0010/0000 LENGTH(AH 1180 BK 0000)

EXTRACT DATE: 12/28/2024 ROADWAY MANAGEMENT SYSTEM PAGE NUMBER: 1636
PRINT DATE: 12/30/2024 SLD COUNTY/SR - ANNUAL PRINT COUNTY: ALLEGHENY

DIR: N TOTAL LEN: 1.075 MI. DIST: 11-1 SR: 8102
LEFT MUN: PITTSBURGH C RIGHT MUN: PITTSBURGH C

RAMP RD
(SR8102 SEG 0040/0000) 0510/0530

005676 FT

004511 FT

RAMP RD
(SR8102 SEG 0510/0000) 0500/0395

003105 FT

```

005676 FT
INTER-AHD SR 6279 SH
0510/1165 (SR6279 SEG 0070/0000)
SIGN: CANTILEVER
0510/0850 BMSID 02/8102/0510/0850
0510/0817 BMSEN 02/8102/0510/0180
SIGN: 4 CHORD TRUSS
0510/0645 BMSID 02/8102/0510/0645

SR 0279 NB
0510/0195 OP ID 02/0279/0046/0000
O O 00000 O O 00000+00
EVERGREEN NB
0510/0180 BMSBG 02/8102/0510/0180
004511 FT O O 00000 O O 00000+00
NC MC KNIGHT RD INT/RMP TO HOV
INTER-BK RAMP J RD
(RS8102 SEG 0500/0395)
0510/0000 LENGTH(AH 1165 BK 1406)

```

```

INTER-AHD I-279 S
0500/1406 (SR0279 SEG 0043/1791)
0500/1393 BMSSEN 02/8102/0500/0953
          0 0 00000 0 0 0000+00
          EVERGREEN ROAD NB
0500/0953 BMSBG 02/8102/0500/0953
          I-279 S.B.
0500/0635 OP ID 02/0279/0047/0000
          SR 6279 TO 279 NB
0500/0585 OP ID 02/6279/0070/0330
          SR 0279 NB
0500/0510 OP ID 02/0279/0046/0000

```

```

SIGN: 4 CHORD TRUSS
0500/0250 BMSID: 02/8102/0500/0250
003105 FT 0 0 00000 0 0 0000+00
NC MCKNIGHT RD INT/RMP J RD
INTER-BK MCKNIGHT RD

```

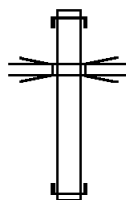
EXTRACT DATE: 12/28/2024 ROADWAY MANAGEMENT SYSTEM PAGE NUMBER: 1635
PRINT DATE: 12/30/2024 SLD COUNTY/SR - ANNUAL PRINT COUNTY: ALLEGHENY

DIR: N TOTAL LEN: 1.075 MI. DIST: 11-1 SR: 8102
LEFT MUN: PITTSBURGH C RIGHT MUN: PITTSBURGH C



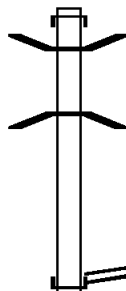
0500/0000 (SR4003 SEG 0011/1125)
LENGTH(AH 1406 BK 0280)

002825 FT



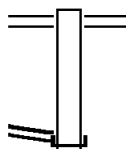
INTER-AHD MCKNIGHT RD
0040/0280 (SR4003 SEG 0010/0505)
SR 0279 NB
0040/0215 OP ID 02/0279/0046/0000
002825 FT 0 0 00000 0 00 0000+00
NC MC KNGHT RD INT/RMP FR HOV
INTER-BK RAMP J RD
(SR8102 SEG 0510/0530)
0040/0000 LENGTH(AH 0280 BK 1040)

001785 FT



INTER-AHD MCKNIGHT RD
0030/1040 (SR4003 SEG 0010/0585)
0030/0692 BMS EN 02/8102/0030/0445
0 0 00000 0 00 0000+00
SR 4009 NB
0030/0445 BMS BG 02/8102/0030/0445
001785 FT 0 0 00000 0 00 0000+00
RAMP K RD
(SR8102 SEG 0020/0000)
NC MC KNGHT RD INT/RMP I RD
INTER-BK RAMP RD
(SR8102 SEG 0010/1234)
0030/0000 LENGTH(AH 1040 BK 0551)

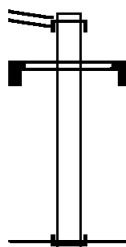
001234 FT



RAMP I RD
(SR8102 SEG 0030/0000) 0020/0000

EVERGREEN RD
0020/0551 (SR4009 SEG 0111/2310)
001234 FT 0 0 00000 0 00 0000+00
NC MC KNGHT RD INT/RMP K RD
INTER-BK RAMP RD
(SR8102 SEG 0010/1234)
0020/0000 LENGTH(AH 0551 BK 1234)

RAMP I RD
(SR8102 SEG 0030/0000) 0010/1234



000000 FT

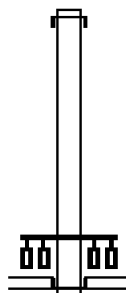
INTER-AHD RAMP K RD
0010/1234 (SR8102 SEG 0020/0000)
SIGN: 4 CHORD TRUSS
0010/0825 BMS ID 02/8102/0010/0825
000000 FT 0 0 00000 0 00 0000+00
NC MC KNGHT RD INT/RMP 10 RD
INTER-BK I-279 N
(SR0279 SEG 0042/0385)
MFC BEGIN = F
0010/0000 LENGTH(AH 1234 BK 0000)

EXTRACT DATE: 12/28/2024 ROADWAY MANAGEMENT SYSTEM PAGE NUMBER: 1634
PRINT DATE: 12/30/2024 SLD COUNTY/SR - ANNUAL PRINT COUNTY: ALLEGHENY

DIR: S TOTAL LEN: .193 MI. DIST: 11-1 SR: 8101
LEFT MUN: ROSS T RIGHT MUN: ROSS T

001021 FT

000559 FT

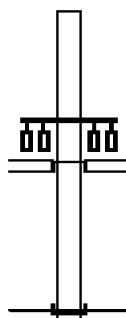


001021 FT
INTER-AHD SR 0279 SH
0510/0462 (SR0279 SEG 0037/1189)
000559 FT 0 0 00000 0 00 0000+00
NC VENTURE ST INT/RAMP F RD
EAST ST
(SR4003 SEG 0007/0000)
(SR4003 SEG 0006/0000)
EAST ST
(CITY)

INTER-BK VENTURE ST
(CITY)
5 0510/0000 LENGTH(AH 0462 BK 0559)

INTER-AHD VENTURE ST
(CITY)
EAST ST
(CITY)
EAST ST
(SR4003 SEG 0007/0000)
(SR4003 SEG 0006/0000)

000000 FT



0500/0559
000000 FT 0 0 00000 0 00 0000+00
NC VENTURE ST INT/RP H RD
INTER-BK SR 0279 SH
(SR0279 SEG 0037/2082)
MFC BEGIN = F
5 0500/0000 LENGTH(AH 0559 BK 0000)

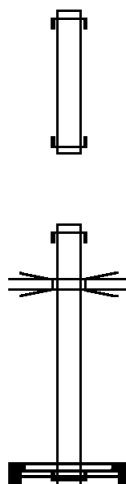
EXTRACT DATE: 12/28/2024 ROADWAY MANAGEMENT SYSTEM PAGE NUMBER: 1633
PRINT DATE: 12/30/2024 SLD COUNTY/SR - ANNUAL PRINT COUNTY: ALLEGHENY

DIR: N TOTAL LEN: .246 MI. DIST: 11-1 SR: 8099
LEFT MUN: PITTSBURGH C RIGHT MUN: PITTSBURGH C

001299 FT

000824 FT

000000 FT



001299 FT
INTER-AHD EAST ST
0500/0475 (SR4099 SEG 0011/1665)
000824 FT 0 0 00000 0 00 0000+00
NC RAMP F RD
INTER-BK SR 0279 SH
(SR0279 SEG 0017/2300)
S 0500/0000 LENGTH(AH 0475 BK 0824)

INTER-AHD I-279
0010/0824 (SR0279 SEG 0016/2082)
RAMP Q
0010/0389 OP ID 02/0279/0016/1799
000000 FT 0 0 00000 0 00 0000+00
SIGN: CANTILEVER
BMSID 02/8099/0010/0000
NC RAMP S RD
INTER-BK MADISON AV
(SR4099 SEG 0010/1294)
MFC BEGIN = F
S 0010/0000 LENGTH(AH 0824 BK 0000)

EXTRACT DATE: 12/28/2024 ROADWAY MANAGEMENT SYSTEM PAGE NUMBER: 1632
PRINT DATE: 12/30/2024 SLD COUNTY/SR - ANNUAL PRINT COUNTY: ALLEGHENY

DIR: W TOTAL LEN: .576 MI. DIST: 11-1 SR: 8098
LEFT MUN: GREENTREE B RIGHT MUN: GREENTREE B

003039 FT

003039 FT
INTER-AHD PARKWAY CENTER DR
(SR3123 SEG 0010/0000)
LC TO MALL DR

0500/1135 (CONN)
RETAINING WALL
BMSID 02/0376/0675/1900

001904 FT

001904 FT 0 0 00000 0 00 0000+00
NC PARKWAY CNTR/RMP 500 RD
INTER-BK PENN LINCOLN PY
(SR0376 SEG 0675/1413)
5 0500/0000 LENGTH(AH 1135 BK 1904)

INTER-AHD PENN LINCOLN PY
0250/1904 (SR0376 SEG 0674/2118)

0250/1161 BMSID 02/8098/0250/0940
RETAINING WALL

0250/0945 BMSID 02/8098/0250/1200
0 00000 0 0 0000+00

SR 0376 EB
0250/0940 BMSBG 02/8098/0250/0940

000000 FT

000000 FT 0 0 00000 0 00 0000+00
NC PARKWAY CNTR/RMP 250 RD
INTER-BK PARKWAY CENTER DR
(SR3123 SEG 0010/0000)
MFC BEGIN = F

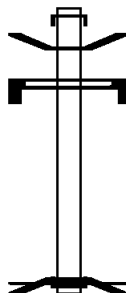
5 0250/0000 LENGTH(AH 1904 BK 0000)

EXTRACT DATE: 12/28/2024 ROADWAY MANAGEMENT SYSTEM PAGE NUMBER: 1631
PRINT DATE: 12/30/2024 SLD COUNTY/SR - ANNUAL PRINT COUNTY: ALLEGHENY

DIR: W TOTAL LEN: .168 MI. DIST: 11-1 SR: 8096
LEFT MUN: PITTSBURGH C RIGHT MUN: PITTSBURGH C

000885 FT

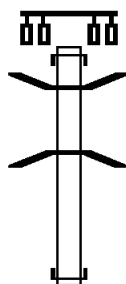
000000 FT



000885 FT
INTER-AHD SECOND AV
0500/0885 (CITY)
0500/0405 BMS EN 02/8096/0500/0000
SIGN: 4 CHORD TRUSS
0500/0080 BMS ID 02/0376/0711/0699
000000 FT 0 0 00000 0 00 0000+00
NC 2ND AV/RAMP M RD
INTER-BK PENN LINCOLN PY
(SR0376 SEG 0711/0688)
10TH ST
BMS BG 02/8096/0500/0000
MFC BEGIN = F
5 0500/0000 LENGTH(AH 0885 BK 0000)

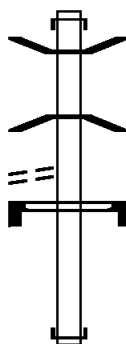
EXTRACT DATE: 12/28/2024 ROADWAY MANAGEMENT SYSTEM PAGE NUMBER: 1630
PRINT DATE: 12/30/2024 SLD COUNTY/SR - ANNUAL PRINT COUNTY: ALLEGHENY
DIR: E TOTAL LEN: .640 MI. DIST: 11-1 SR: 8095
LEFT MUN: PITTSBURGH C RIGHT MUN: PITTSBURGH C

003378 FT



003378 FT
INTER-AHD GRANT ST
(CITY)
0500/0600
0500/0525 BMS EN 02/8095/0500/0487
1 0 00764 0 04 0556+52
I-376 WB
0500/0487 BMSBG 02/8095/0500/0487
002778 FT 0 0 00000 0 00 0000+00
NC GRANT ST INT/RP E RD
INTER-BK PENN LINCOLN PY
(SR0376 SEG 0705/0988)
S 0500/0000 LENGTH(AH 0600 BK 1280)

002778 FT

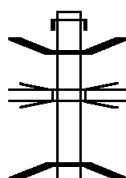


INTER-AHD RAMP A RD
0270/1280 (SR8041 SEG 0250/4357)
0270/0904 BMS EN 02/8095/0270/0367
0 0 00000 0 00 0000+00
PKWY OFF RP
0270/0367 BMSBG 02/8095/0270/0367
SIGN: CANTILEVER
0270/0055 BMSID 02/8095/0270/0055
001498 FT 0 0 00000 0 00 0000+00
NC GRANT ST INT/RP F RD
INTER-BK BL OF THE ALLIES
(SR2208 SEG 0010/2596)
S 0270/0000 LENGTH(AH 1280 BK 0511)

LC FROM GRANT ST
(CONN)

0270/0075

001498 FT



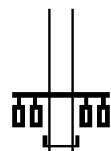
INTER-AHD PENN LINCOLN PY
0260/0511 (SR0376 SEG 0701/0144)
0260/0071 BMS EN 02/8095/0500/0487
RAMP F
0260/0034 OP ID 02/8095/0270/0367
0 0 00000 0 00 0000+00
I-376 WB
0260/0033 BMSBG 02/8095/0500/0487

EXTRACT DATE: 12/28/2024 ROADWAY MANAGEMENT SYSTEM PAGE NUMBER: 1629
PRINT DATE: 12/30/2024 SLD COUNTY/SR - ANNUAL PRINT COUNTY: ALLEGHENY

DIR: E TOTAL LEN: .640 MI.
LEFT MUN: PITTSBURGH C

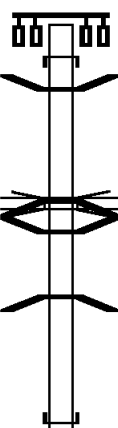
DIST: 11-1 SR: 8095
RIGHT MUN: PITTSBURGH C

000987 FT



000987 FT 0 0 00000 0 00 0000+00
NC GRANT ST INT/RP A RD

INTER-BK GRANT ST
(CITY)
S 0260/0000 LENGTH(AH 0511 BK 0437)

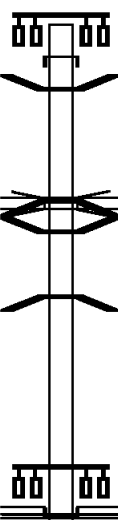


INTER-AHD GRANT ST
(CITY)
0020/0437
0020/0402 BMSSEN 02/8095/0500/0487
0 0 00000 0 00 0000+00
RAMP F

OP ID 02/8095/0270/0367
I-376 WB
0020/0364 BMSBG 02/8095/0500/0487
0020/0301 BMSSEN 02/8095/0020/0225
0 0 00000 0 00 0000+00
RAMP D

000550 FT

0020/0267 BMSBG 02/8095/0020/0225
000550 FT 0 0 00000 0 00 0000+00
NC GRANT ST INT/RP C RD
INTER-BK PENN LINCOLN PY
(SR0376 SEG 0700/0197)
S 0020/0000 LENGTH(AH 0437 BK 0550)



INTER-AHD GRANT ST
(CITY)
0010/0550
0010/0543 BMSSEN 02/8095/0500/0487
0 0 00000 0 00 0000+00
RAMP F

OP ID 02/8095/0270/0367
I-376 WB
0010/0505 BMSBG 02/8095/0500/0487
0010/0312 BMSSEN 02/8095/0010/0010
0 0 00000 0 00 0000+00
RAMP B (SR 8041)

000000 FT

0010/0010 BMSBG 02/8095/0010/0010
000000 FT 0 0 00000 0 00 0000+00
NC GRANT ST INT/RP B RD
SMITHFIELD ST
(SR3027 SEG 0030/0075)

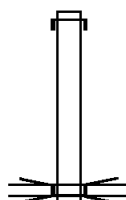
INTER-BK FT PITT BL
(CITY)
MFC BEGIN = F
S 0010/0000 LENGTH(AH 0550 BK 0000)

EXTRACT DATE: 12/28/2024 ROADWAY MANAGEMENT SYSTEM PAGE NUMBER: 1628
PRINT DATE: 12/30/2024 SLD COUNTY/SR - ANNUAL PRINT COUNTY: ALLEGHENY

DIR: W TOTAL LEN: .155 MI. DIST: 11-1 SR: 8094
LEFT MUN: PITTSBURGH C RIGHT MUN: PITTSBURGH C

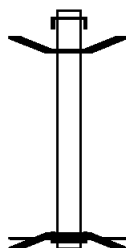
000819 FT

000476 FT



000819 FT
INTER-AHD STANWIX ST
0502/0343 (CITY)
000476 FT 0 0 00000 0 00 0000+00
OP ID 02/7301/0000/3121
MARKET ST
NC ST ANWIX ST INT/RMP 502 RD
INTER-BK SR 376 SH
(SR0376 SEG 0695/2981)
0502/0000 LENGTH(AH 0343 BK 0476)

000000 FT



INTER-AHD SR 0376 SH
0252/0476 (SR0376 SEG 0695/2017)
0252/0325 BMSBN 02/8094/0252/0041
000000 FT 0 0 00000 0 00 0000+00
NC ST ANWIX ST INT/RMP 252 RD
INTER-BK STANWIX ST
(CITY)
MON WHARF
BMSBG 02/8094/0252/0041
MFC BEGIN = F
0252/0000 LENGTH(AH 0476 BK 0000)

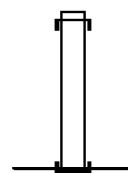
EXTRACT DATE: 12/28/2024 ROADWAY MANAGEMENT SYSTEM PAGE NUMBER: 1627
PRINT DATE: 12/30/2024 SLD COUNTY/SR - ANNUAL PRINT COUNTY: ALLEGHENY

DIR: N TOTAL LEN: .173 MI. DIST: 11-1 SR: 8092
LEFT MUN: GLENFIELD B RIGHT MUN: GLENFIELD B

000915 FT

000215 FT

000000 FT



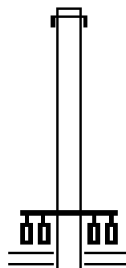
000915 FT
INTER-AHD OHIO RIVER BL
0260/0700 (SR0065 SEG 0141/0000)
000215 FT 0 0 00000 0 00 0000+00
NC GL ENFIELD VD/RAMP E RD
INTER-BK CENTER AV
(SR4033 SEG 0008/0000)
S 0260/0000 LENGTH(AH 0700 BK 0215)

INTER-AHD CENTER AV
0250/0215 (SR4033 SEG 0008/0000)
000000 FT 0 0 00000 0 00 0000+00
NC GL ENFIELD VD/RAMP D RD
INTER-BK OHIO RIVER BL
(SR0065 SEG 0140/0460)
MFC BEGIN = F
S 0250/0000 LENGTH(AH 0215 BK 0000)

EXTRACT DATE: 12/28/2024 ROADWAY MANAGEMENT SYSTEM PAGE NUMBER: 1626
 PRINT DATE: 12/30/2024 SLD COUNTY/SR - ANNUAL PRINT COUNTY: ALLEGHENY
 DIR: E TOTAL LEN: .725 MI. DIST: 11-1 SR: 8090
 LEFT MUN: ROBINSON T RIGHT MUN: ROBINSON T

003826 FT

002446 FT



003826 FT
 INTER-AHD PENN LCN PY SR 376/22/3
 0750/1380 (SR0376 SEG 0610/0728)

002446 FT 0 0 00000 0 00 0000+00
 NC RAMP D RD
 RIDGE RD
 (SR3145 SEG 0010/0097)
 (SR3145 SEG 0011/0125)

INTER-BK RAMP C RD

EXTRACT DATE: 12/28/2024 ROADWAY MANAGEMENT SYSTEM PAGE NUMBER: 1625
PRINT DATE: 12/30/2024 SLD COUNTY/SR - ANNUAL PRINT COUNTY: ALLEGHENY

DIR: E TOTAL LEN: .725 MI. DIST: 11-1 SR: 8090
LEFT MUN: ROBINSON T RIGHT MUN: ROBINSON T

002058 FT

000839 FT

000000 FT

0750/0000 (SR8090 SEG 0010/0839)
LENGTH(AH 1380 BK 0388)

INTER-AHD PENN LCN PY SR 376/22/3
0512/0388 (SR0376 SEG 0611/0468)
LC FROM CAMPBELLS RUN R
(CONN)
0512/0086 0 0 00000 0 00 0000+00
002058 FT 0 0 00000 0 00 0000+00
NC RAMP A RD
CAMPBELLS RUN RD
(CNTY)
INTER-BK COMMONS BL
(PRDR)
0512/0000 LENGTH(AH 0388 BK 1219)

INTER-AHD COMMONS BL
(PRDR)
CAMPBELLS RUN RD
(CNTY)
0502/1219 LC TO CAMPBELLS RUN RD
0502/1128 (CONN)
SIGN: 4 CHORD TRUSS
0502/0762 BMSID 02/8090/0502/0762
000839 FT 0 0 00000 0 00 0000+00
NC RAMP B RD
INTER-BK PENN LCN PY SR 376/22/3
(SR0376 SEG 0611/1841)
0502/0000 LENGTH(AH 1219 BK 0839)

INTER-AHD RAMP D RD
(SR8090 SEG 0750/0000)
RIDGE RD
(SR3145 SEG 0011/0125)
(SR3145 SEG 0010/0097)
0010/0839 TO 3145/0011 SH
0010/0739 (CONN)
SIGN: 4 CHORD TRUSS
0010/0451 BMSID 02/8090/0010/0451
000000 FT 0 0 00000 0 00 0000+00
NC RAMP C RD
INTER-BK PENN LCN PY SR 376/22/3
(SR0376 SEG 0604/1212)
MFC BEGIN = F
0010/0000 LENGTH(AH 0839 BK 0000)

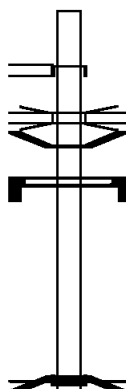
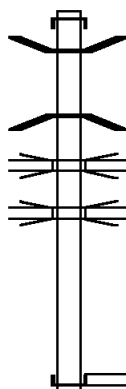
EXTRACT DATE: 12/28/2024 ROADWAY MANAGEMENT SYSTEM PAGE NUMBER: 1624
PRINT DATE: 12/30/2024 SLD COUNTY/SR - ANNUAL PRINT COUNTY: ALLEGHENY

DIR: E TOTAL LEN: .265 MI. DIST: 11-1 SR: 8088
LEFT MUN: TARENTUM B RIGHT MUN: TARENTUM B

001400 FT

000714 FT

000000 FT



001400 FT
INTER-AHD TARENTUM BR
(SRO366 SEG 0033/0449)
0020/0686 BMSSEN 02/8088/0020/0326
0020/0666 0 0 00000 0 00 0000+00
W FOURTH AVE
0020/0359 BMSBG 02/8088/0020/0326
A-9801, RMP A
0020/0326 OP ID 02/0366/0032/0400
TARENTUM BR.
0020/0011 OP ID 02/0366/0032/0975
000714 FT 1 1 09801 2 03 0000+00
NC TR NTUM BR IN/RP FR 1ST AV
ROSS ST
(BORO)
INTER-BK FIRST AV
(BORO)
5 0020/0000 LENGTH(AH 0686 BK 0714)

INTER-AHD FIRST AV
(BORO)
ROSS ST
0010/0714 (BORO)
TARENTUM BR.
0010/0685 OP ID 02/0366/0032/0975
0010/0323 BMSSEN 02/8088/0010/0000
SIGN: 2 CHORD TRUSS
0010/0009 BMSID 02/0366/0032/0485
000000 FT 1 1 09801 2 02 0000+00
NC TR NTUM BR IN/RP TO 1ST AV
INTER-BK TARENTUM BR
(SRO366 SEG 0032/0502)
FOURTH AVE
BMSBG 02/8088/0010/0000
MFC BEGIN = F
5 0010/0000 LENGTH(AH 0714 BK 0000)


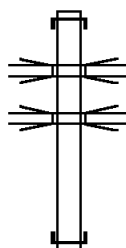
EXTRACT DATE: 12/28/2024 ROADWAY MANAGEMENT SYSTEM PAGE NUMBER: 1623
PRINT DATE: 12/30/2024 SLD COUNTY/SR - ANNUAL PRINT COUNTY: ALLEGHENY

DIR: N TOTAL LEN: .841 MI. DIST: 11-1 SR: 8086
LEFT MUN: MCKEESPORT C RIGHT MUN: MCKEESPORT C

004442 FT

004041 FT

003678 FT



004442 FT
INTER-AHD SR 2114 SH
0510/0401 (SR2114 SEG 0010/1070)
BOWMAN AVE
0510/0400 OP ID 02/2107/0011/0000
RAMP G 8086 NB
0510/0110 OP ID 02/8086/0260/0704
004041 FT 1 0 01066 2 01 0000+00
NC RAMP E TO DUQ/MCKEESPT BR
INTER-BK RAMP F TO BOWMAN AV
(SR8086 SEG 0010/1419)
0510/0000 LENGTH(AH 0401 BK 0363)

INTER-AHD SR 2114 SH
0500/0363 (SR2114 SEG 0010/1210)
003678 FT 1 0 01066 2 02 0000+00
NC RAMP J RD/TO DUQ/MCKPT BR
INTER-BK BOWMAN AV
(CITY)
0500/0000 LENGTH(AH 0363 BK 1013)

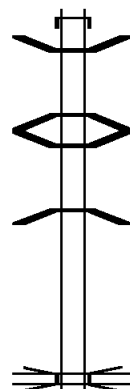
INTER-AHD RAMP F TO BOWMAN AV

EXTRACT DATE: 12/28/2024 ROADWAY MANAGEMENT SYSTEM PAGE NUMBER: 1622
PRINT DATE: 12/30/2024 SLD COUNTY/SR - ANNUAL PRINT COUNTY: ALLEGHENY

DIR: N TOTAL LEN: .841 MI.
LEFT MUN: MCKEESPORT C

DIST: 11-1 SR: 8086
RIGHT MUN: MCKEESPORT C

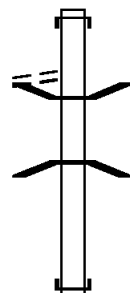
002665 FT



0260/1013 (SR8086 SEG 0010/1733)
0260/0853 BMSSEN 02/8086/0260/0704
0 0 00000 0 00 0000+00
RAMP E 8086 NB
0260/0727 BMSBG 02/8086/0260/0704
0260/0572 BMSSEN 02/8086/0260/0407
0 0 00000 0 00 0000+00
SR 2114 SB
0260/0407 BMSBG 02/8086/0260/0407
002665 FT 0 0 00000 0 00 0000+00
BOWMAN AVE
OP ID 02/2107/0011/0000
NC RAMP G RD/TO BOWMAN AV
INTER-BK SR 2114 SH
(SR2114 SEG 0011/1223)
5 0260/0000 LENGTH(AH 1013 BK 0775)

BOWMAN AV
(CITY)

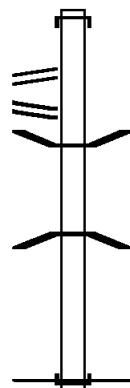
0250/0594



INTER-AHD FIFTH AV
0250/0775 (SR0148 SEG 0101/0000)
0250/0165 BMSSEN 02/8086/0250/0130
1 0 01066 2 05 0001+42
LOCAL STREET
0250/0130 BMSBG 02/8086/0250/0130
001890 FT 0 0 00000 0 00 0000+00
NC TO MCKEESPORT/ RAMP H RD
INTER-BK SR 2114 SH
(SR2114 SEG 0011/1377)
5 0250/0000 LENGTH(AH 0775 BK 1890)

RAMP G FR DUQ/MCKEESPT
(SR8086 SEG 0260/1013) 0010/1733
RAMP E TO DUQ/MCKEESPT
(SR8086 SEG 0510/0000) 0010/1419

000000 FT



INTER-AHD BOWMAN AV
0010/1890 (CITY)
0010/1276 BMSSEN 02/8086/0010/0383
1 0 01066 2 02 0003+48
SR 0148 NB
0010/0383 BMSBG 02/8086/0010/0383
000000 FT 1 0 01066 2 04 0000+00
NC RAMP F RD/TO BOWMAN AV
INTER-BK FIFTH AV
(SR0148 SEG 0100/0000)
MFC BEGIN = F
5 0010/0000 LENGTH(AH 1890 BK 0000)

EXTRACT DATE: 12/28/2024 ROADWAY MANAGEMENT SYSTEM PAGE NUMBER: 1621
PRINT DATE: 12/30/2024 SLD COUNTY/SR - ANNUAL PRINT COUNTY: ALLEGHENY

DIR: E TOTAL LEN: .553 MI. DIST: 11-1 SR: 8084
LEFT MUN: PLEASANT HILLS B RIGHT MUN: PLEASANT HILLS B

002922 FT

002598 FT

002216 FT

001855 FT



002922 FT
INTER-AHD LEBANON CHURCH RD
0760/0324 (SR2040 SEG 0091/0220)
002598 FT 0 0 00000 0 00 0000+00
NC PL ESNT HLLS INT/RP B-B RD
INTER-BK SR 51 NB CLAIRTON BL
(SR0051 SEG 0270/0650)
S 0760/0000 LENGTH(AH 0324 BK 0382)






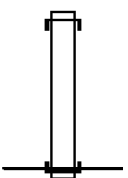
INTER-AHD SR 51 NB CLAIRTON BL
0750/0382 (SR0051 SEG 0270/0690)
002216 FT 2 0 02293 2 00 0000+00
NC PL EASANT HLLS INT/RP B RD
INTER-BK LEBANON CHURCH RD
(SR2040 SEG 0091/0345)
S 0750/0000 LENGTH(AH 0382 BK 0361)

INTER-AHD SR 51 SB CLAIRTON BL
0510/0361 (SR0051 SEG 0271/0780)
001855 FT 0 0 00000 0 00 0000+00

EXTRACT DATE: 12/28/2024 ROADWAY MANAGEMENT SYSTEM PAGE NUMBER: 1620
PRINT DATE: 12/30/2024 SLD COUNTY/SR - ANNUAL PRINT COUNTY: ALLEGHENY

DIR: E TOTAL LEN: .553 MI.
LEFT MUN: PLEASANT HILLS B

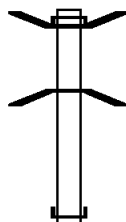
DIST: 11-1 SR: 8084
RIGHT MUN: PLEASANT HILLS B

		NC PLEASANT HILLS INT/RP C RD INTER-BK CURRY HOLLOW RD (SR2040 SEG 0081/3326) 5 0510/0000 LENGTH(AH 0361 BK 0374)
001481 FT		INTER-AHD CURRY HOLLOW RD 0500/0374 (SR2040 SEG 0081/3269) 001481 FT 2 0 02293 2 01 0000+00 NC PL ESNT HILLS INT/RP C-C RD INTER-BK SR 51 SB CLAIRTON BL (SR0051 SEG 0271/0830) 5 0500/0000 LENGTH(AH 0374 BK 0370)
001111 FT		INTER-AHD CURRY HOLLOW RD 0260/0370 (SR2040 SEG 0080/3360) 001111 FT 0 0 00000 0 00 0000+00 NC PL ESNT HILLS INT/RP D-D RD INTER-BK SR 51 SB CLAIRTON BL (SR0051 SEG 0271/0205) 5 0260/0000 LENGTH(AH 0370 BK 0397)
000714 FT		INTER-AHD SR 51 SB CLAIRTON BL 0250/0397 (SR0051 SEG 0271/0140) 000714 FT 2 0 02293 2 02 0000+00 NC PL EASANT HILLS INT/RP D RD INTER-BK CURRY HOLLOW RD (SR2040 SEG 0080/3305) 5 0250/0000 LENGTH(AH 0397 BK 0329)
000385 FT		INTER-AHD PA 51 NB CLAIRTON BL 0020/0329 (SR0051 SEG 0270/0335) 000385 FT 0 0 00000 0 00 0000+00 NC PL EASANT HILLS INT/RP A RD INTER-BK LEBANON CHURCH RD (SR2040 SEG 0090/0225) 5 0020/0000 LENGTH(AH 0329 BK 0385)
000000 FT		INTER-AHD LEBANON CHURCH RD 0010/0385 (SR2040 SEG 0090/0350) 000000 FT 2 0 02293 2 03 0000+00 NC PL ESNT HILLS INT/RP A-A RD INTER-BK SR 51 NB CLAIRTON BL (SR0051 SEG 0270/0290) MFC BEGIN = F 5 0010/0000 LENGTH(AH 0385 BK 0000)

EXTRACT DATE: 12/28/2024 ROADWAY MANAGEMENT SYSTEM PAGE NUMBER: 1619
PRINT DATE: 12/30/2024 SLD COUNTY/SR - ANNUAL PRINT COUNTY: ALLEGHENY

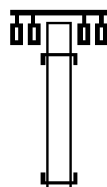
DIR: S TOTAL LEN: .915 MI. DIST: 11-1 SR: 8082
LEFT MUN: OHARA T RIGHT MUN: OHARA T

004831 FT



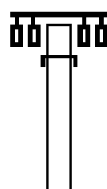
004831 FT BMS EN 02/8082/0750/0532
INTER-AHD HIGHLAND PARK BR
0750/0624 (SR1005 SEG 0020/0000)
0 0 00000 0 00 0000+00
NO UNDERPASS INFORMATION
0750/0532 BMSBG 02/8082/0750/0532
004207 FT 0 0 00000 0 00 0000+00
NC HGLND PRK BR INT/RP D RD
INTER-BK ALLEGHENY RIVER BL
(SR0008 SEG 0140/0389)
S 0750/0000 LENGTH(AH 0624 BK 0571)

004207 FT



INTER-AHD FREEPORT RD
(SR1001 SEG 0100/0863)
0520/0571
003636 FT 0 0 00000 0 00 0000+00
NC HGLND PRK BR INT/RP W RD
INTER-BK HIGHLAND PARK BR
(SR1005 SEG 0020/2364)
S 0520/0000 LENGTH(AH 0571 BK 0995)

003636 FT



INTER-AHD HIGHLAND PARK BR
(SR1005 SEG 0020/2844)
0510/0995

002641 FT

002641 FT 0 0 00000 0 00 0000+00
NC HGLND PRK BR INT/RP G RD
FREEPORT RD

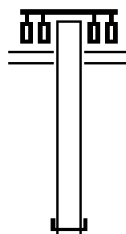
EXTRACT DATE: 12/28/2024 ROADWAY MANAGEMENT SYSTEM PAGE NUMBER: 1618
PRINT DATE: 12/30/2024 SLD COUNTY/SR - ANNUAL PRINT COUNTY: ALLEGHENY

DIR: S TOTAL LEN: .915 MI. DIST: 11-1 SR: 8082
LEFT MUN: OHARA T RIGHT MUN: OHARA T



(SR1001 SEG 0110/0000)

5 0510/0000 LENGTH(AH 0995 BK 0932)

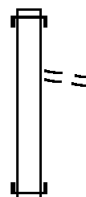


FREEPORT RD
(SR1001 SEG 0110/0000)

0500/0932

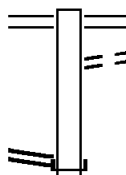
001709 FT

001709 FT 0 0 00000 0 00 0000+00
NC HGHLND PRK BR INT/RP F RD
INTER-BK HIGHLAND PARK BR
(SR1005 SEG 0020/2709)
5 0500/0000 LENGTH(AH 0932 BK 0509)



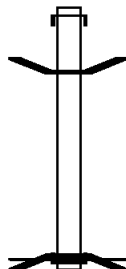
001200 FT

INTER-AHD HIGHLAND PARK BR
0260/0509 (SR1005 SEG 0021/2534)
FROM 1001/0100 SH
0260/0065 (CONN)
001200 FT 0 0 00000 0 00 0000+00
NC HGHLND PRK BR INT/RP K RD
INTER-BK FREEPORT RD
(SR1001 SEG 0100/0000)
5 0260/0000 LENGTH(AH 0509 BK 0485)



2 0 02260 2 05 0000+00 000715 FT
HIGHLAND PARK BR
(SR1005 SEG 0021/2763) 0250/0000

0250/0485 FREEPORT RD
(SR1001 SEG 0100/0000)
TO 1001/0090 SH
0250/0358 (CONN)
000715 FT HLND PRK BR INT/RP E RD
INTER-BK RAMP A RD
(SR8050 SEG 0010/1172)
5 0250/0000 LENGTH(AH 0485 BK 0715)



000000 FT

INTER-AHD ALLEGHENY RIVER BL
0010/0715 (SR0008 SEG 0140/1649)
0010/0092 BMS EN 02/8082/0010/0000
000000 FT 2 0 02260 2 04 0000+00
NC HGHLND PRK BR INT/RP C RD
INTER-BK HIGHLAND PARK BR
(SR1005 SEG 0021/0000)
NO UNDERPASS INFORMATION
BMSBG 02/8082/0010/0000
MFC BEGIN = F
5 0010/0000 LENGTH(AH 0715 BK 0000)

EXTRACT DATE: 12/28/2024 ROADWAY MANAGEMENT SYSTEM PAGE NUMBER: 1617
PRINT DATE: 12/30/2024 SLD COUNTY/SR - ANNUAL PRINT COUNTY: ALLEGHENY
DIR: N TOTAL LEN: .300 MI. DIST: 11-1 SR: 8081
LEFT MUN: SHALER T RIGHT MUN: SHALER T

TO 4009/0020 SH
(CONN)

001583 FT

0500/0360

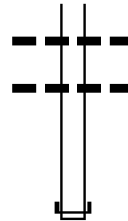


001583 FT
INTER-AHD EVERGREEN RD
0500/0407 (SR4009 SEG 0020/0035)

EXTRACT DATE: 12/28/2024 ROADWAY MANAGEMENT SYSTEM PAGE NUMBER: 1616
PRINT DATE: 12/30/2024 SLD COUNTY/SR - ANNUAL PRINT COUNTY: ALLEGHENY

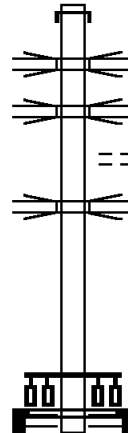
DIR: N TOTAL LEN: .300 MI. DIST: 11-1 SR: 8081
LEFT MUN: SHALER T RIGHT MUN: SHALER T

001176 FT



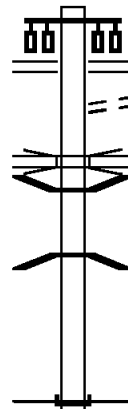
0500/0319 024"H 24"W **UNKNOWN**
LEN=0050 INSTALLED 2009
0500/0159 024"H 24"W **UNKNOWN**
LEN=0050 INSTALLED 2009
001176 FT 0 0 00000 0 00 0000+00
NC MI LLVALE INT/RMP E RD
INTER-BK SR 28 EAST OHIO ST
(SR0028 SEG 0081/1740)
5 0500/0000 LENGTH(AH 0407 BK 0622)

000554 FT



INTER-AHD SR 28 EAST OHIO ST
0250/0622 (SR0028 SEG 0080/1195)
0250/0200 OP ID 02/8081/0010/0124
RT 0028 NB
0250/0135 OP ID 02/0028/0080/0981
FROM 4009/0010 SH
0250/0065 (CONN)
RT 0028 SB
0250/0051 OP ID 02/0028/0081/0515
000554 FT 0 0 00000 0 00 0000+00
SIGN: 3 CHORD TRUSS
BMSID 02/0028/0080/0590
NC MI LLVALE INT/RMP B RD
EVERGREEN RD
(SR4009 SEG 0011/1390)
(SR4009 SEG 0010/1392)
5 0250/0000 LENGTH(AH 0622 BK 0554)

000000 FT



EAST OHIO ST
(SR4009 SEG 0011/1749)
(SR4009 SEG 0010/1751)
0010/0554 TO 4009/0010 SH
0010/0460 (CONN)
RT 0028 NB
0010/0406 OP ID 02/0028/0081/0940
0010/0179 BMSID 02/8081/0010/0124
1 0 00187 2 14 0000+00
RAMP B 80460NB
0010/0124 BMSBG 02/8081/0010/0124
000000 FT 0 0 00000 0 00 0000+00
NC MI LLVALE INT/RMP A RD
INTER-BK SR 28 EAST OHIO ST
(SR0028 SEG 0080/0608)
MFC BEGIN = F
5 0010/0000 LENGTH(AH 0554 BK 0000)

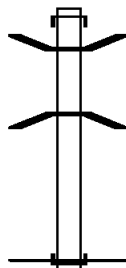
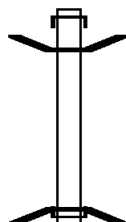
EXTRACT DATE: 12/28/2024 ROADWAY MANAGEMENT SYSTEM PAGE NUMBER: 1615
PRINT DATE: 12/30/2024 SLD COUNTY/SR - ANNUAL PRINT COUNTY: ALLEGHENY

DIR: N TOTAL LEN: .264 MI. DIST: 11-1 SR: 8080
LEFT MUN: MONROEVILLE B RIGHT MUN: MONROEVILLE B

001396 FT

000742 FT

000000 FT



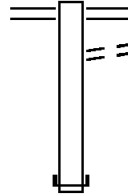
001396 FT
INTER-AHD WILLIAM PENN HW
0510/0654 (SR2048 SEG 0071/0640)
0510/0164 BMSSEN 02/8080/0500/0575
000742 FT 1 0 00187 2 14 0000+00
NC RAMP C RD
INTER-BK MONROEVILLE MALL BL
(BORO)
BUS. 22 EB
BMSBG 02/8080/0500/0575
S 0510/0000 LENGTH(AH 0654 BK 0742)

INTER-AHD MONROEVILLE MALL BL
0500/0742 (BORO)
0500/0739 BMSSEN 02/8080/0500/0575
0 0 00000 0 00 0000+00
BUS. 22 EB
0500/0575 BMSBG 02/8080/0500/0575
000000 FT 1 0 00187 2 13 0000+00
NC RAMP D RD
INTER-BK WILLIAM PENN HW
(SR2048 SEG 0075/0000)
MFC BEGIN = F
S 0500/0000 LENGTH(AH 0742 BK 0000)

EXTRACT DATE: 12/28/2024 ROADWAY MANAGEMENT SYSTEM PAGE NUMBER: 1614
PRINT DATE: 12/30/2024 SLD COUNTY/SR - ANNUAL PRINT COUNTY: ALLEGHENY

DIR: S TOTAL LEN: .372 MI. DIST: 11-1 SR: 8079
LEFT MUN: ROSS T RIGHT MUN: ROSS T

001964 FT



001542 FT

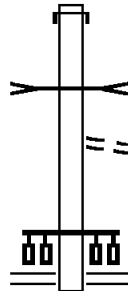
001964 FT BABCOCK BL
0760/0422 (SR4011 SEG 0020/3035)
TO 4011/0020 SH
(CONN)
0760/0325
001542 FT 0 0 00000 0 00 0000+00
NC BA BABCOCK BL/RMP L RD
INTER-BK MCKNIGHT RD
(SR4003 SEG 0020/0451)
5 0760/0000 LENGTH(AH 0422 BK 0561)

000981 FT



INTER-AHD MCKNIGHT RD
0750/0561 (SR4003 SEG 0020/0636)
FROM 4011/0020 SH
(CONN)
0750/0080
000981 FT 0 0 00000 0 00 0000+00
NC BA BABCOCK BL/RMP H RD
BABCOCK BL
(SR4011 SEG 0020/2920)
5 0750/0000 LENGTH(AH 0561 BK 0381)

000600 FT



INTER-AHD MCKNIGHT RD
0510/0381 (SR4003 SEG 0021/0460)
MCKNIGHT RUN
STRUCTURE LENGTH 12 FT
0510/0338 BMSID 02/8079/0510/0338
FROM 4011/0020 SH
(CONN)
0510/0085
000600 FT 0 0 00000 0 00 0000+00
NC BA BABCOCK BL/RMP K RD
BABCOCK BL
(SR4011 SEG 0020/3270)
5 0510/0000 LENGTH(AH 0381 BK 0600)

000000 FT



BABCOCK BL
0500/0600 (SR4011 SEG 0020/3390)
TO 4011/0020 SH
0500/0525 (CONN)
EVERGREEN RD (#2119-02)
(CNTY)
0500/0460
000000 FT 0 0 00000 0 00 0000+00
NC BA BABCOCK BL/RMP G RD
INTER-BK MCKNIGHT RD
(SR4003 SEG 0021/0775)
MFC BEGIN = F
5 0500/0000 LENGTH(AH 0600 BK 0000)

EXTRACT DATE: 12/28/2024 ROADWAY MANAGEMENT SYSTEM PAGE NUMBER: 1613
PRINT DATE: 12/30/2024 SLD COUNTY/SR - ANNUAL PRINT COUNTY: ALLEGHENY

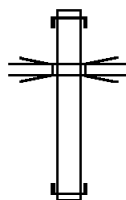
DIR: N TOTAL LEN: 1.426 MI. DIST: 11-1 SR: 8078
LEFT MUN: PITTSBURGH C RIGHT MUN: PITTSBURGH C

007528 FT

006947 FT

005721 FT

005241 FT



007528 FT
INTER-AHD CROSSTOWN BL
0520/0581 (SR0579 SEG 0003/1420)
RAMP F 8078 SB
0520/0353 OP ID 02/8078/0514/0018
006947 FT 0 0 00000 0 00 0000+00
NC CR CROSSTWN BL INT/RP 520 RD
INTER-BK BIGELOW BL
(SR0400 SEG 0005/1288)
5 0520/0000 LENGTH(AH 0581 BK 1226)

INTER-AHD CROSSTOWN BL
0514/1226 (SR0579 SEG 0003/0800)
RAMP G RD
0514/1051 (SR8078 SEG 0252/0459)
SR 0400 EB
0514/1001 OP ID 02/0400/0004/0288
BIGELOW BLVD
0514/0944 OP ID 02/2146/0010/0000
0514/0878 BMS EN 02/8078/0514/0370
0 0 00000 0 0 0000+00
RAMP D
0514/0770 BMSBG 02/8078/0514/0370
RAMP RD
0514/0395 (SR8078 SEG 0512/0000)
SIGN: 4 CHORD TRUSS
0514/0381 BMSID 02/8078/0514/0369
0514/0348 BMS EN 02/8078/0514/0018
SIGN: 4 CHORD TRUSS
0514/0040 BMSID 02/8078/0514/0040
0 0 00000 0 0 0000+00
RAMP C 8078 SB
0514/0018 BMSBG 02/8078/0514/0018
005721 FT 0 0 00000 0 00 0000+00
NC BE BEDFORD AV/RAMP F RD
INTER-BK BEDFORD AV
(CITY)
5 0514/0000 LENGTH(AH 1226 BK 0480)

INTER-AHD RAMP D RD
0512/0480 (SR8078 SEG 0262/0640)
005241 FT 0 0 00000 0 00 0000+00
NC CR STWN BL IT/RP TO 7TH AV
INTER-BK RAMP F RD
(SR8078 SEG 0514/0395)

EXTRACT DATE: 12/28/2024 ROADWAY MANAGEMENT SYSTEM PAGE NUMBER: 1612
PRINT DATE: 12/30/2024 SLD COUNTY/SR - ANNUAL PRINT COUNTY: ALLEGHENY

DIR: N TOTAL LEN: 1.426 MI.
LEFT MUN: PITTSBURGH C

DIST: 11-1 SR: 8078
RIGHT MUN: PITTSBURGH C

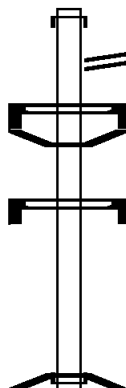
004908 FT



5 0512/0000 LENGTH(AH 0480 BK 0333)

INTER-AHD SEVENTH AV
0510/0333 (CITY)
004908 FT 1 0 00228 2 03 0000+00
NC CROSSTWN BL INT/RP 510 RD
INTER-BK RAMP J RD
(SR8078 SEG 0500/1333)
5 0510/0000 LENGTH(AH 0333 BK 1362)

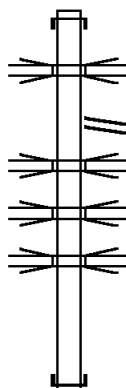
003546 FT



INTER-AHD BIGELOW BL
0500/1362 (SR0400 SEG 0005/0645)
RAMP 510 RD
0500/1333 (SR8078 SEG 0510/0000)
SIGN: 4 CHORD TRUSS
0500/1137 BMSID 02/8078/0500/1310
0500/1118 BMSEN 02/8078/0500/0000

SIGN: 2 CHORD TRUSS
0500/0438 BMSID 02/8078/0500/0610
003546 FT 1 0 00228 2 00 0000+00
NC CROSSTOWN BL INT/RP J RD
INTER-BK CROSSTOWN BL
(SR0579 SEG 0005/0515)
NORFOLK SOUTHERN RAI RR
BMSBG 02/8078/0500/0000
5 0500/0000 LENGTH(AH 1362 BK 0774)

002772 FT



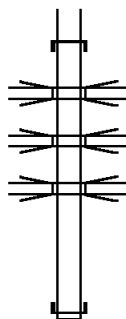
INTER-AHD SEVENTH AV
0262/0774 (CITY)
BIGELOW BLVD
0262/0727 OP ID 02/0400/0005/0417
RAMP RD
0262/0640 (SR8078 SEG 0512/0480)
RAMP F
0262/0452 OP ID 02/8078/0514/0370
SR 0579 SB
0262/0328 OP ID 02/0579/0003/1060
SR 0400 EB
0262/0296 OP ID 02/0400/0004/0288
002772 FT 0 0 00000 0 00 0000+00
NC CROSSTOWN BL INT/RP D RD
INTER-BK CROSSTOWN BL
(SR0579 SEG 0002/0865)
5 0262/0000 LENGTH(AH 0774 BK 0459)

EXTRACT DATE: 12/28/2024 ROADWAY MANAGEMENT SYSTEM PAGE NUMBER: 1611
PRINT DATE: 12/30/2024 SLD COUNTY/SR - ANNUAL PRINT COUNTY: ALLEGHENY

DIR: N TOTAL LEN: 1.426 MI.
LEFT MUN: PITTSBURGH C

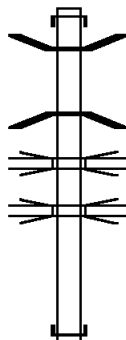
DIST: 11-1 SR: 8078
RIGHT MUN: PITTSBURGH C

002313 FT



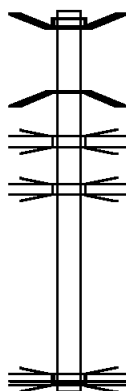
INTER-AHD RAMP F RD
0252/0459 (SR8078 SEG 0514/1051)
SR 0400 EB
0252/0410 OP ID 02/0400/0004/0288
BIGELOW BLVD
0252/0353 OP ID 02/2146/0010/0000
BIGELOW BLVD
0252/0051 OP ID 02/0400/0005/0417
002313 FT 0 0 0000 0 00 0000+00
NC CR CROSSTOWN BL INT/RP G RD
INTER-BK SEVENTH AV
(CITY)
5 0252/0000 LENGTH(AH 0459 BK 1195)

001118 FT



INTER-AHD BIGELOW BL
0020/1195 (SR0400 SEG 0004/1913)
0020/1085 BMSSEN 02/8078/0020/0895
0 0 0000 0 00 0000+00
RAMP B NB
0020/0895 BMSBG 02/8078/0020/0895
I-579 HOV LN
0020/0486 OP ID 02/6579/0010/0054
RAMP F 8078 SB
0020/0300 OP ID 02/8078/0514/0018
001118 FT 0 0 0000 0 00 0000+00
NC CR CROSSTOWN BL INT/RP K RD
INTER-BK CROSSTOWN BL
(SR0579 SEG 0002/1470)
5 0020/0000 LENGTH(AH 1195 BK 1118)

000000 FT

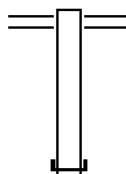


INTER-AHD BMSSEN 02/8078/0010/0702
0010/1118 CROSSTOWN BL
(SR0579 SEG 0004/0480)
0 0 0000 0 00 0000+00
PAT EAST BUSWAY
0010/0708 BMSBG 02/8078/0010/0702
BIGELOW BLVD
0010/0665 OP ID 02/0400/0005/1346
RAMP 8078 EB
0010/0558 OP ID 02/8078/0020/0895
000000 FT 1 0 0028 2 01 0000+00
I-579 HOV LN
OP ID 02/6579/0010/0054
NC CR CROSSTOWN BL INT/RP B RD
INTER-BK BIGELOW BL
(SR0400 SEG 0004/1154)
MFC BEGIN = F
5 0010/0000 LENGTH(AH 1118 BK 0000)

EXTRACT DATE: 12/28/2024 ROADWAY MANAGEMENT SYSTEM PAGE NUMBER: 1610
PRINT DATE: 12/30/2024 SLD COUNTY/SR - ANNUAL PRINT COUNTY: ALLEGHENY

DIR: E TOTAL LEN: .710 MI. DIST: 11-1 SR: 8077
LEFT MUN: JEFFERSON HILLS B RIGHT MUN: JEFFERSON HILLS B

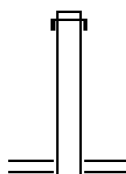
003751 FT



003009 FT

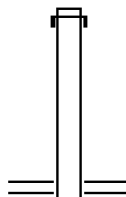
003751 FT RIDGE RD
0262/0742 (SR2028 SEG 0040/2060)
003009 FT 0 0 00000 0 00 0000+00
NC RIDGE RD INT/RAMP 262 RD
INTER-BK CLAIRTON RD
(SR0051 SEG 0131/3059)
0262/0000 LENGTH(AH 0742 BK 0767)

002242 FT



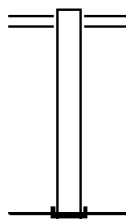
INTER-AHD CLAIRTON RD
0252/0767 (SR0051 SEG 0131/2978)
002242 FT 0 0 00000 0 00 0000+00
NC RIDGE RD INT/RAMP 252 RD
RIDGE RD
(SR2028 SEG 0040/2060)
0252/0000 LENGTH(AH 0767 BK 1105)

001137 FT



INTER-AHD CLAIRTON RD
0020/1105 (SR0051 SEG 0130/2825)
001137 FT 0 0 00000 0 00 0000+00
NC RIDGE RD INT/RAMP 20 RD
RIDGE RD
(SR2028 SEG 0050/0325)
0020/0000 LENGTH(AH 1105 BK 1137)

000000 FT



0010/1137 RIDGE RD
(SR2028 SEG 0050/0325)
000000 FT 0 0 00000 0 00 0000+00
NC RIDGE RD INT/RAMP 10 RD
INTER-BK CLAIRTON RD
(SR0051 SEG 0130/2750)
MFC BEGIN = F
0010/0000 LENGTH(AH 1137 BK 0000)

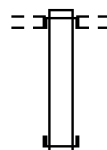
EXTRACT DATE: 12/28/2024 ROADWAY MANAGEMENT SYSTEM PAGE NUMBER: 1609
PRINT DATE: 12/30/2024 SLD COUNTY/SR - ANNUAL PRINT COUNTY: ALLEGHENY

DIR: E TOTAL LEN: .285 MI. DIST: 11-1 SR: 8076
LEFT MUN: TURTLE CREEK B RIGHT MUN: TURTLE CREEK B

001503 FT

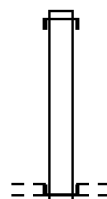
001503 FT
INTER-AHD RAMP D-2 RD
(SR8076 SEG 0250/0000)
PATTON ST
(BORO)

001109 FT



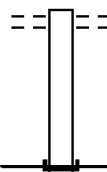
0500/0394
001109 FT 1 0 00639 2 02 0000+00
NC PATTON ST INT/RMP D3 RD
INTER-BK BRIDGE ST/WATKINS AV
(SR0130 SEG 0273/3042)
5 0500/0000 LENGTH(AH 0394 BK 0553)

000556 FT



INTER-AHD BRIDGE ST/WATKINS AV
0250/0553 (SR0130 SEG 0273/2084)
000556 FT 1 0 00639 2 01 0000+00
NC PATTON ST INT/RMP D2 RD
PATTON ST
(BORO)
INTER-BK RAMP D-3 RD
(SR8076 SEG 0500/0394)
5 0250/0000 LENGTH(AH 0553 BK 0556)

000000 FT



PATTON ST
(BORO)
0010/0556
000000 FT 1 0 00639 2 00 0000+00
NC PATTON ST INT/RMP D1 RD
INTER-BK BRIDGE ST/WATKINS AV
(SR0130 SEG 0272/2087)
MFC BEGIN = F
5 0010/0000 LENGTH(AH 0556 BK 0000)

EXTRACT DATE: 12/28/2024 ROADWAY MANAGEMENT SYSTEM PAGE NUMBER: 1608
PRINT DATE: 12/30/2024 SLD COUNTY/SR - ANNUAL PRINT COUNTY: ALLEGHENY

DIR: N TOTAL LEN: .216 MI. DIST: 11-1 SR: 8075
LEFT MUN: PITTSBURGH C RIGHT MUN: PITTSBURGH C

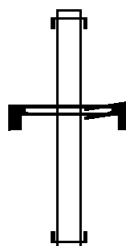
001142 FT

000849 FT



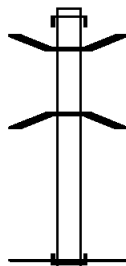
001142 FT
INTER-AHD PENN LINCOLN PY
0260/0293 (SR0376 SEG 0681/1787)
000849 FT 1 0 00766 2 06 0000+00
NC BANKSVILLE INT/RMP 260 RD
INTER-BK BANKSVILLE RD
(SR0019 SEG 0211/1100)
S 0260/0000 LENGTH(AH 0293 BK 0172)

000677 FT



INTER-AHD BANKSVILLE RD
0250/0172 (SR0019 SEG 0211/1211)
SIGN: 4 CHORD TRUSS
BMSID 02/8075/0250/0130
SAWMILL RUN INT/RAMP C
0250/0123 (SR8037 SEG 0260/2569)
000677 FT 1 0 00766 2 05 0000+00
NC BANKSVILLE INT/RMP 250 RD
INTER-BK PENN LINCOLN PY
(SR0376 SEG 0681/2347)
S 0250/0000 LENGTH(AH 0172 BK 0677)

000000 FT



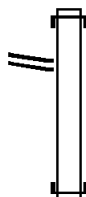
INTER-AHD BANKSVILLE RD
0010/0677 (SR0019 SEG 0210/1190)
0010/0240 BMSSEN 02/8075/0010/0189
1 0 00766 2 10 0003+31
SR 0019 NB
0010/0189 BMSBG 02/8075/0010/0189
000000 FT 2 0 02269 0 00 0112+80
NC BANKSVILLE INT/RAMP E RD
INTER-BK BANKSVILLE RD
(SR0019 SEG 0211/0778)
MFC BEGIN = F
S 0010/0000 LENGTH(AH 0677 BK 0000)

EXTRACT DATE: 12/28/2024 ROADWAY MANAGEMENT SYSTEM PAGE NUMBER: 1607
PRINT DATE: 12/30/2024 SLD COUNTY/SR - ANNUAL PRINT COUNTY: ALLEGHENY

DIR: E TOTAL LEN: .519 MI. DIST: 11-1 SR: 8074
LEFT MUN: MOON T RIGHT MUN: MOON T

RAMP D SPUR RD
(SR8074 SEG 0264/0000) 0274/0375
002271 FT

002740 FT



002740 FT
INTER-AHD MONTOUR RUN RD
0274/0469 (SR3112 SEG 0011/0765)

002271 FT 0 0 00000 0 00 0000+00
NC MONTOUR INT/RMP D RD
INTER-BK AIRPORT PY
(SR0376 SEG 0585/0047)

5 0274/0000 LENGTH(AH 0469 BK 0225)

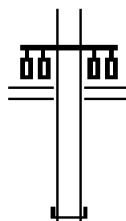
INTER-AHD MONTOUR RUN RD
(SR3072 SEG 0004/0000)
MONTOUR RUN RD



EXTRACT DATE: 12/28/2024 ROADWAY MANAGEMENT SYSTEM PAGE NUMBER: 1606
PRINT DATE: 12/30/2024 SLD COUNTY/SR - ANNUAL PRINT COUNTY: ALLEGHENY

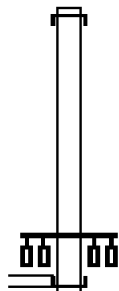
DIR: E TOTAL LEN: .519 MI. DIST: 11-1 SR: 8074
LEFT MUN: MOON T RIGHT MUN: MOON T

002046 FT



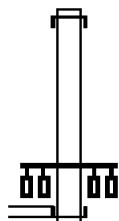
(SR3112 SEG 0010/1005)
MONTOUR RUN RD
(SR3112 SEG 0011/0985)
0264/0225
002046 FT 0 0 00000 0 00 0000+00
NC MONTOUR INT/RMP D SPUR RD
INTER-BK RAMP D RD
(SR8074 SEG 0274/0375)
5 0264/0000 LENGTH(AH 0225 BK 0832)

001214 FT



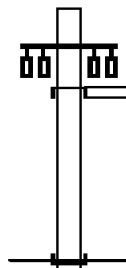
INTER-AHD AIRPORT PY
0254/0832 (SR0376 SEG 0581/2317)
001214 FT 0 0 00000 0 00 0000+00
NC MONTOUR INT/RMP A RD
MONTOUR RUN RD
(SR3112 SEG 0011/1001)
MONTOUR RUN RD
(SR3112 SEG 0010/1025)
INTER-BK MONTOUR RUN RD
(SR3072 SEG 0005/0000)
5 0254/0000 LENGTH(AH 0832 BK 0489)

000725 FT



INTER-AHD AIRPORT PY
0020/0489 (SR0376 SEG 0580/1969)
000725 FT 0 0 00000 0 00 0000+00
NC MONTOUR INT/RMP C & D RD
CLIFF MINE RD
(CNTY)
INTER-BK MONTOUR RUN RD
(SR3112 SEG 0011/0000)
5 0020/0000 LENGTH(AH 0489 BK 0725)

000000 FT



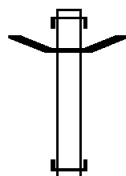
INTER-AHD MONTOUR RUN RD
(SR3112 SEG 0010/0000)
CLIFF MINE RD
(CNTY)
0010/0725
000000 FT 0 0 00000 0 00 0000+00
NC MONTOUR INT/RMP B RD
INTER-BK AIRPORT PY
(SR0376 SEG 0580/1691)
MFC BEGIN = F
5 0010/0000 LENGTH(AH 0725 BK 0000)

EXTRACT DATE: 12/28/2024 ROADWAY MANAGEMENT SYSTEM PAGE NUMBER: 1605
PRINT DATE: 12/30/2024 SLD COUNTY/SR - ANNUAL PRINT COUNTY: ALLEGHENY

DIR: N TOTAL LEN: .598 MI. DIST: 11-1 SR: 8073
LEFT MUN: WEST ELIZABETH B RIGHT MUN: WEST ELIZABETH B

003157 FT





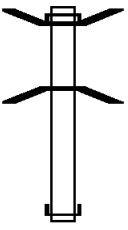







002386 FT



003157 FT
INTER-AHD DRAVOSBURG RD
0750/0771 (SR0837 SEG 0070/1517)
0750/0503 BMSN 02/8073/0750/0000
002386 FT 1 0 00330 2 00 0199+94
NC RAMP RD/TO SR 0837 SH
INTER-BK SR 51 NB SH
(SR0051 SEG 0110/1695)
NORFOLK SOUTHERN RAI RR

EXTRACT DATE: 12/28/2024 ROADWAY MANAGEMENT SYSTEM PAGE NUMBER: 1604
PRINT DATE: 12/30/2024 SLD COUNTY/SR - ANNUAL PRINT COUNTY: ALLEGHENY

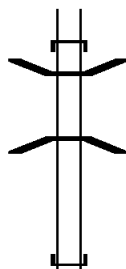
DIR: N TOTAL LEN: .598 MI. DIST: 11-1 SR: 8073
LEFT MUN: WEST ELIZABETH B RIGHT MUN: WEST ELIZABETH B

			0750/0000	BMSBG 02/8073/0750/0000 LENGTH(AH 0771 BK 0180)
002206 FT			INTER-AHD SR 51 NB SH 0542/0180 (SR0051 SEG 0114/0460) 002206 FT 0 0 00000 0 00 0000+00 INTER-BK DRAVOSBURG RD (SR0837 SEG 0070/0348) 	0542/0000 LENGTH(AH 0180 BK 0084)
002122 FT			INTER-AHD SR 51 NB SH 0532/0084 (SR0051 SEG 0114/0000) 0 0 00000 0 0 0000+00 SR 0837 NB SB 0532/0025 BMSBG 02/8073/0532/0040 002122 FT 0 0 00000 0 00 0000+00 NC RAMP RD/TO SR 0051 RD INTER-BK SR 51 SB SH (SR0051 SEG 0111/1951) 	0532/0000 LENGTH(AH 0084 BK 0084)
002038 FT			INTER-AHD SR 51 SH 0522/0084 (SR0051 SEG 0115/0615) 002038 FT 0 0 00000 0 00 0000+00 NC RAMP RD/TO SR 0051 SH INTER-BK FIFTH ST (SR0837 SEG 0060/0464) 	0522/0000 LENGTH(AH 0084 BK 0111)
001927 FT			INTER-AHD FIFTH ST 0512/0111 (SR0837 SEG 0060/0435) 001927 FT 0 0 00000 0 00 0000+00 INTER-BK SR 51 SH (SR0051 SEG 0114/0755) 	0512/0000 LENGTH(AH 0111 BK 0174)
001753 FT			INTER-AHD DRAVOSBURG RD 0510/0174 (SR0837 SEG 0070/0341) 001753 FT 0 0 00000 0 00 0000+00 NC RAMP RD/TO SR 0837 SH INTER-BK SR 51 SB (SR0051 SEG 0115/0325) 	0510/0000 LENGTH(AH 0174 BK 0159)

EXTRACT DATE: 12/28/2024 ROADWAY MANAGEMENT SYSTEM PAGE NUMBER: 1603
PRINT DATE: 12/30/2024 SLD COUNTY/SR - ANNUAL PRINT COUNTY: ALLEGHENY

DIR: N TOTAL LEN: .598 MI. DIST: 11-1 SR: 8073
LEFT MUN: WEST ELIZABETH B RIGHT MUN: WEST ELIZABETH B

001594 FT



INTER-AHD SR 51 SB SH
0502/0159 (SR0051 SEG 0121/0000)
0502/0105 BMS EN 02/8073/0502/0053
0 00000 0 0 0000+00
SR 0837 NB SB
0502/0053 BMSBG 02/8073/0502/0053
001594 FT 0 0 00000 0 00 0000+00
NC RAMP RD/TO SR 0051 SH
INTER-BK SR 51 NB SH
(SR0051 SEG 0120/0000)
5 0502/0000 LENGTH(AH 0159 BK 0138)

001456 FT



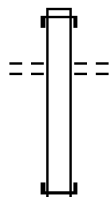
INTER-AHD MARKET ST
0260/0138 (BORO)
001456 FT 0 0 00000 0 00 0000+00
NC RAMP RD/TO 3RD ST
INTER-BK HAYDEN BL
(SR0051 SEG 0101/1326)
5 0260/0000 LENGTH(AH 0138 BK 0251)

001205 FT



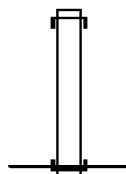
INTER-AHD HAYDEN BL
0250/0251 (SR0051 SEG 0101/1107)
001205 FT 0 0 00000 0 00 0000+00
INTER-BK MARKET ST
(BORO)
5 0250/0000 LENGTH(AH 0251 BK 0620)

000585 FT



INTER-AHD HAYDEN BL
0020/0620 (SR0051 SEG 0100/1535)
THIRD ST
0020/0145 (BORO)
000585 FT 0 0 00000 0 00 0000+00
NC RAMP RD/TO SR 0051 SH
INTER-BK SECOND AV
(SR2001 SEG 0191/0517)
5 0020/0000 LENGTH(AH 0620 BK 0585)

000000 FT

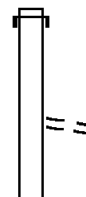


INTER-AHD THIRD ST
0010/0585 (BORO)
000000 FT 0 0 00000 0 00 0000+00
NC RAMP RD/TO 3RD ST
INTER-BK HAYDEN BL
(SR0051 SEG 0100/1335)
MFC BEGIN = F
5 0010/0000 LENGTH(AH 0585 BK 0000)

EXTRACT DATE: 12/28/2024 ROADWAY MANAGEMENT SYSTEM PAGE NUMBER: 1602
PRINT DATE: 12/30/2024 SLD COUNTY/SR - ANNUAL PRINT COUNTY: ALLEGHENY
DIR: S TOTAL LEN: .738 MI. DIST: 11-1 SR: 8072
LEFT MUN: FINDLAY T RIGHT MUN: FINDLAY T

003894 FT

002847 FT

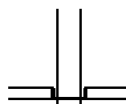


003894 FT
INTER-AHD CARGO RD
0750/1047 (SR3160 SEG 0032/1039)

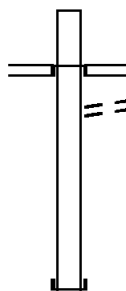
FROM 3089/0120 SH
0750/0060 (CONN)
002847 FT 1 0 01023 2 00 0000+00
NC FLAUGHRTY RUN INT/RP K RD
CLINTON RD

EXTRACT DATE: 12/28/2024 ROADWAY MANAGEMENT SYSTEM PAGE NUMBER: 1601
PRINT DATE: 12/30/2024 SLD COUNTY/SR - ANNUAL PRINT COUNTY: ALLEGHENY

DIR: S TOTAL LEN: .738 MI. DIST: 11-1 SR: 8072
LEFT MUN: FINDLAY T RIGHT MUN: FINDLAY T

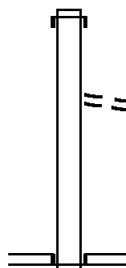


INTER-BK (SR3089 SEG 0120/0909)
FLAUGHRTY RUN INT/RP L
(SR8072 SEG 0010/0893)
0750/0000 LENGTH(AH 1047 BK 1149)



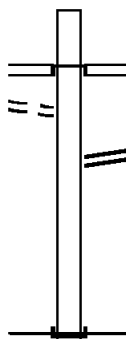
001698 FT

INTER-AHD FLAUGHRTY RUN INT/RP J
(SR8072 SEG 0250/0000)
CLINTON RD
0500/1149 (SR3089 SEG 0130/0303)
TO 3089/0130 SH
0500/1085 (CONN)
001698 FT 0 0 00000 0 00 0000+00
NC FLAUGHRTY RUN INT/RP I RD
INTER-BK CARGO RD
(SR3160 SEG 0033/1185)
0500/0000 LENGTH(AH 1149 BK 0805)



000893 FT

INTER-AHD CARGO RD
0250/0805 (SR3160 SEG 0023/0549)
FROM 3089/0130 SH
0250/0070 (CONN)
000893 FT 0 0 00000 0 00 0000+00
NC FLAUGHRTY RUN INT/RP J RD
CLINTON RD
(SR3089 SEG 0130/0303)
INTER-BK FLAUGHRTY RUN INT/RP I
(SR8072 SEG 0500/1149)
0250/0000 LENGTH(AH 0805 BK 0893)



TO 3089/0120 SH
(CONN)

0010/0812

000000 FT

INTER-AHD FLAUGHRTY RUN INT/RP K
(SR8072 SEG 0750/0000)
CLINTON RD
0010/0893 (SR3089 SEG 0120/0909)
RAMP TO AIRPORT PY
0010/0809 (SR8113 SEG 0520/0000)
000000 FT 1 0 01023 2 02 0000+00
NC FLAUGHRTY RUN INT/RP L RD
INTER-BK CARGO RD
(SR3160 SEG 0022/0680)
MFC BEGIN = F
0010/0000 LENGTH(AH 0893 BK 0000)

EXTRACT DATE: 12/28/2024 ROADWAY MANAGEMENT SYSTEM PAGE NUMBER: 1600
PRINT DATE: 12/30/2024 SLD COUNTY/SR - ANNUAL PRINT COUNTY: ALLEGHENY

DIR: S TOTAL LEN: .620 MI. DIST: 11-1 SR: 8071
LEFT MUN: MOON T RIGHT MUN: MOON T

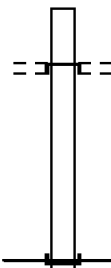
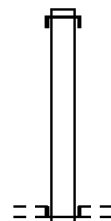
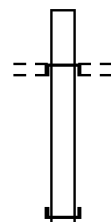
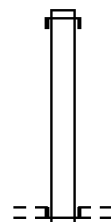
003271 FT

002595 FT

001741 FT

000917 FT

000000 FT



003271 FT
INTER-AHD CARGO RD
0750/0676 (SR3160 SEG 0052/0827)
002595 FT 0 0 00000 0 00 0000+00
NC CARGO INT/RAMP D RD
INTERNATIONAL DR
(TWP)
INTER-BK RAMP C RD
(SR8071 SEG 0010/0917)
0750/0000 LENGTH(AH 0676 BK 0854)

INTER-AHD RAMP B RD
(SR8071 SEG 0250/0000)
INTERNATIONAL DR
(TWP)
001741 FT 0 0 00000 0 00 0000+00
NC CARGO INT/RAMP A RD
INTER-BK CARGO RD
(SR3160 SEG 0053/1319)
0500/0000 LENGTH(AH 0854 BK 0824)

INTER-AHD CARGO RD
0250/0824 (SR3160 SEG 0043/1973)
000917 FT 0 0 00000 0 00 0000+00
NC CARGO INT/RAMP B RD
INTERNATIONAL DR
(TWP)
INTER-BK RAMP A RD
(SR8071 SEG 0500/0854)
0250/0000 LENGTH(AH 0824 BK 0917)

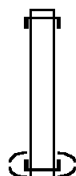
INTER-AHD RAMP D RD
(SR8071 SEG 0750/0000)
INTERNATIONAL DR
(TWP)
000000 FT 0 0 00000 0 00 0000+00
NC CARGO INT/RAMP C RD
INTER-BK CARGO RD
(SR3160 SEG 0042/1680)
MFC BEGIN = F
0010/0000 LENGTH(AH 0917 BK 0000)

EXTRACT DATE: 12/28/2024 ROADWAY MANAGEMENT SYSTEM PAGE NUMBER: 1599
PRINT DATE: 12/30/2024 SLD COUNTY/SR - ANNUAL PRINT COUNTY: ALLEGHENY

DIR: S TOTAL LEN: .754 MI. DIST: 11-1 SR: 8070
LEFT MUN: MOON T RIGHT MUN: MOON T

003979 FT

0 0 00000 0 00 0000+00 003353 FT
RESURRECTION RD



003979 FT
INTER-AHD BUSINESS 376 SH
0750/0626 (SR3160 SEG 0122/0354)

NC EWING INT/RAMP D RD
003353 FT (TWP)
INTER-BK RESURRECTION RD
(SR3070 SEG 0134/0098)

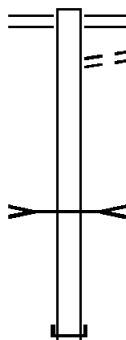
EXTRACT DATE: 12/28/2024 ROADWAY MANAGEMENT SYSTEM PAGE NUMBER: 1598
PRINT DATE: 12/30/2024 SLD COUNTY/SR - ANNUAL PRINT COUNTY: ALLEGHENY

DIR: S TOTAL LEN: .754 MI. DIST: 11-1 SR: 8070
LEFT MUN: MOON T RIGHT MUN: MOON T

(SR3070 SEG 0134/0098) 0750/0000



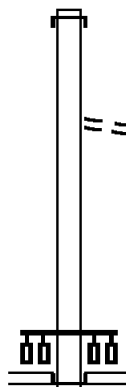
0750/0000 LENGTH(AH 0626 BK 1440)



001913 FT

0500/1440 EWING RD
(SR3070 SEG 0134/0836)
TO 3070/0134 SH
0500/1382 (CONN)

BR MCCLAREN
STRUCTURE LENGTH 50 FT
0500/0167 BMSID 02/8070/0500/0125
001913 FT 0 0 00000 0 00 0000+00
NC EW ING INT/RAMP A RD
INTER-BK BUSINESS 376 SH
(SR3160 SEG 0123/0687)
0500/0000 LENGTH(AH 1440 BK 1098)

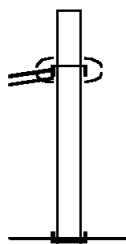


000815 FT

INTER-AHD BUSINESS 376 SH
0250/1098 (SR3160 SEG 0113/1476)

LC FROM EWING RD
0250/0049 (CONN)
000815 FT 0 0 00000 0 00 0000+00
NC EW ING INT/RAMP B RD
EWING RD
(SR3070 SEG 0134/1150)
(SR3070 SEG 0135/1211)
EWING RD
(TWP)

INTER-BK HOOKSTOWN GRADE RD
(SR3075 SEG 0044/1375)
0250/0000 LENGTH(AH 1098 BK 0815)



EWING RD
(SR3070 SEG 0135/0142) 0010/0815
000000 FT

INTER-AHD EWING RD
(SR3070 SEG 0135/0142)
MOON-EWING RD
0010/0815 (TWP)

000000 FT 0 0 00000 0 00 0000+00
NC EW ING INT/RAMP C RD
INTER-BK BUSINESS 376 SH
(SR3160 SEG 0112/2337)
MFC BEGIN = F
0010/0000 LENGTH(AH 0815 BK 0000)

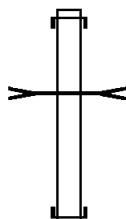
EXTRACT DATE: 12/28/2024 ROADWAY MANAGEMENT SYSTEM PAGE NUMBER: 1597
PRINT DATE: 12/30/2024 SLD COUNTY/SR - ANNUAL PRINT COUNTY: ALLEGHENY

DIR: E TOTAL LEN: .540 MI. DIST: 11-1 SR: 8069
LEFT MUN: MCCANDLESS T RIGHT MUN: MCCANDLESS T

002850 FT

002850 FT
INTER-AHD INGOMAR RD
0750/0871 (SR4070 SEG 0040/1440)
BR.PINE CR.
STRUCTURE LENGTH 17 FT
0750/0537 BMSID 02/8069/0750/0400
001979 FT 1 0 00246 2 07 0000+00
NC RAMP C RD
INTER-BK MCKNIGHT RD
(SR4003 SEG 0150/0445)
0750/0000 LENGTH(AH 0871 BK 0687)

001979 FT



001292 FT

INTER-AHD MCKNIGHT RD
0500/0687 (SR4003 SEG 0151/0720)
001292 FT 1 0 00246 2 08 0000+00
NC RAMP D RD
INTER-BK INGOMAR RD
(SR4070 SEG 0040/0852)
0500/0000 LENGTH(AH 0687 BK 0692)



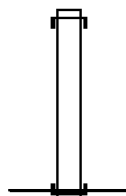
000600 FT

INTER-AHD MCKNIGHT RD
0250/0692 (SR4003 SEG 0141/2143)
000600 FT 1 0 00246 2 06 0000+00
NC RAMP B RD
INTER-BK INGOMAR RD
(SR4070 SEG 0040/0645)
0250/0000 LENGTH(AH 0692 BK 0600)



000000 FT

INTER-AHD INGOMAR RD
0010/0600 (SR4070 SEG 0040/1610)
000000 FT 1 0 00246 2 05 0000+00
NC RAMP A RD
INTER-BK MCKNIGHT RD
(SR4003 SEG 0140/2101)
MFC BEGIN = F
0010/0000 LENGTH(AH 0600 BK 0000)



EXTRACT DATE: 12/28/2024 ROADWAY MANAGEMENT SYSTEM PAGE NUMBER: 1596
PRINT DATE: 12/30/2024 SLD COUNTY/SR - ANNUAL PRINT COUNTY: ALLEGHENY

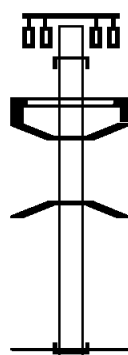
DIR: S TOTAL LEN: .186 MI. DIST: 11-1 SR: 8067
LEFT MUN: PITTSBURGH C RIGHT MUN: PITTSBURGH C

000980 FT



000980 FT BL OF THE ALLIES
0750/0490 (SR2208 SEG 0020/1146)
0750/0485 BMSSEN 02/8067/0750/0000
TO 2208/0020 SH
0750/0460 (CONN)
SIGN: 4 CHORD TRUSS
0750/0442 BMSID 02/8067/0750/0442
0 0 00000 0 00 0000+00
2ND AVENUE
0750/0053 BMSBG 02/8067/0750/0000
SIGN: 4 CHORD TRUSS
0750/0014 BMSID 02/3069/0110/2330
000490 FT 0 0 00000 0 00 0000+00
NC RAMP A-2/LIBERTY BR.
INTER-BK LIBERTY BR
(SR3069 SEG 0110/2320)
S 0750/0000 LENGTH(AH 0490 BK 0490)

000490 FT



INTER-AHD LIBERTY BR
(SR3069 SEG 0111/2311)
0010/0490
SIGN: 4 CHORD TRUSS
0010/0466 BMSID 02/3069/0110/2330
0010/0443 BMSSEN 02/8067/0010/0000
0 0 00000 0 00 0000+00
2ND AVENUE
0010/0011 BMSBG 02/8067/0010/0000
000000 FT 0 0 00000 0 00 0000+00
NC RAMP B-2/LIBERTY BR.
INTER-BK BL OF THE ALLIES
(SR2208 SEG 0020/1075)
MFC BEGIN = F
S 0010/0000 LENGTH(AH 0490 BK 0000)

000000 FT

EXTRACT DATE: 12/28/2024 ROADWAY MANAGEMENT SYSTEM PAGE NUMBER: 1595
PRINT DATE: 12/30/2024 SLD COUNTY/SR - ANNUAL PRINT COUNTY: ALLEGHENY
DIR: N TOTAL LEN: .746 MI. DIST: 11-1 SR: 8066
LEFT MUN: HARRISON T RIGHT MUN: HARRISON T

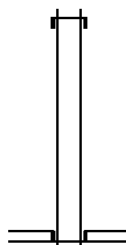
003941 FT

003941 FT
INTER-AHD ALLEGHENY VALLEY EX

EXTRACT DATE: 12/28/2024 ROADWAY MANAGEMENT SYSTEM PAGE NUMBER: 1594
PRINT DATE: 12/30/2024 SLD COUNTY/SR - ANNUAL PRINT COUNTY: ALLEGHENY

DIR: N TOTAL LEN: .746 MI. DIST: 11-1 SR: 8066
LEFT MUN: HARRISON T RIGHT MUN: HARRISON T

002781 FT



0750/1160 (SR0028 SEG 0430/3239)

002781 FT 1 0 01037 2 24 0000+00
NC NA TRONA HTS INT/RAMP H RD
BURTNER RD
(SR1032 SEG 0040/0083)

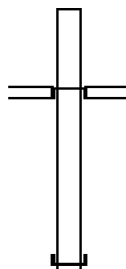
INTER-BK RAMP G RD
(SR8066 SEG 0010/0791)

0750/0000 LENGTH(AH 1160 BK 1159)

INTER-AHD RAMP E RD
(SR8066 SEG 0250/0000)
BURTNER RD

(SR1032 SEG 0031/0544)
0500/1159 (SR1032 SEG 0030/0544)

001622 FT



001622 FT 1 0 01037 2 22 0000+00
NC NA TRONA HTS INT/RAMP F RD
INTER-BK ALLEGHENY VALLEY EX

(SR0028 SEG 0433/3187)
0500/0000 LENGTH(AH 1159 BK 0831)

INTER-AHD ALLEGHENY VALLEY EX
0250/0831 (SR0028 SEG 0433/1155)

000791 FT 1 0 01037 2 21 0000+00
NC NA TRONA HTS INT/RAMP E RD
BURTNER RD
(SR1032 SEG 0031/0544)
(SR1032 SEG 0030/0544)

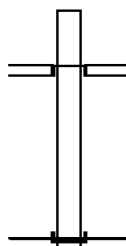
INTER-BK RAMP F RD
(SR8066 SEG 0500/1159)

0250/0000 LENGTH(AH 0831 BK 0791)

INTER-AHD RAMP H RD
(SR8066 SEG 0750/0000)
BURTNER RD

0010/0791 (SR1032 SEG 0040/0083)

000000 FT



000000 FT 1 0 01037 2 23 0000+00
NC NA TRONA HTS INT/RAMP G RD
INTER-BK ALLEGHENY VALLEY EX
(SR0028 SEG 0430/1285)
MFC BEGIN = F

0010/0000 LENGTH(AH 0791 BK 0000)

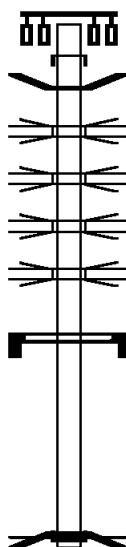
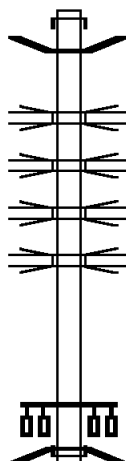
EXTRACT DATE: 12/28/2024 ROADWAY MANAGEMENT SYSTEM PAGE NUMBER: 1593
PRINT DATE: 12/30/2024 SLD COUNTY/SR - ANNUAL PRINT COUNTY: ALLEGHENY

DIR: N TOTAL LEN: .365 MI. DIST: 11-1 SR: 8065
LEFT MUN: PITTSBURGH C RIGHT MUN: PITTSBURGH C

001928 FT

000949 FT

000000 FT



001928 FT
INTER-AHD BIRMINGHAM BR
0250/0979 (SR2085 SEG 0011/2331)
0250/0892 BMS EN 02/8065/0250/0000

0250/0223 OP ID RAMP T 8004 EB
0250/0196 OP ID BLVD ALLIES WB
0250/0113 OP ID BLVD ALLIES SB
0250/0025 OP ID RAMP U WB
000949 FT 0 0 00000 0 00 0000+00
NC BIRM BR INT/RP FR FORBES

INTER-BK FORBES AV
(CITY)
PARKWAY 1376
BMSBG 02/8065/0250/0000
0250/0000 LENGTH(AH 0979 BK 0949)

INTER-AHD FORBES AV
(SR2308 SEG 0010/0000)
0010/0949
0010/0892 BMS EN 02/8065/0010/0000
0010/0831 OP ID BLVD ALLIES SB
0010/0777 OP ID RAMP R
0010/0700 OP ID BLVD ALLIES WB
0010/0659 OP ID RAMP T 8004 EB

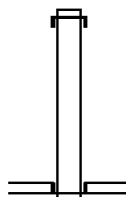
0010/0020 SIGN: CANTILEVER
000000 FT BMSID 02/2085/0010/2318
NC BIRM BR INT/RP TO FORBES
INTER-BK BIRMINGHAM BR
(SR2085 SEG 0010/2314)
RAMP V
BMSBG 02/8065/0010/0000
MFC BEGIN = F
0010/0000 LENGTH(AH 0949 BK 0000)

EXTRACT DATE: 12/28/2024 ROADWAY MANAGEMENT SYSTEM PAGE NUMBER: 1592
PRINT DATE: 12/30/2024 SLD COUNTY/SR - ANNUAL PRINT COUNTY: ALLEGHENY

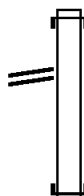
DIR: N TOTAL LEN: 1.126 MI. DIST: 11-1 SR: 8064
LEFT MUN: FAWN T RIGHT MUN: FAWN T

005945 FT

005740 FT



005945 FT
INTER-AHD RAMP 750 RD
0760/0205 (SR8064 SEG 0750/0390)
005740 FT 0 0 00000 0 00 0000+00
NC RAMP RD/TO RAMP RD 0750
ROSS ST
(SR0366 SEG 0013/0118)
INTER-BK RAMP 20 RD
(SR8064 SEG 0020/0429)
0760/0000 LENGTH(AH 0205 BK 0822)



RAMP 760 RD
(SR8064 SEG 0760/0205) 0750/0390
004918 FT

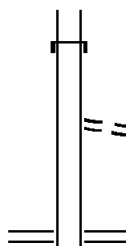
INTER-AHD ALLEG VALLEY EX
0750/0822 (SR0028 SEG 0400/0705)

004918 FT 0 0 00000 0 00 0000+00
NC RAMP F RD/TO SR 0028 SH
INTER-BK ROSS ST
(SR0366 SEG 0013/0390)
0750/0000 LENGTH(AH 0822 BK 1235)

EXTRACT DATE: 12/28/2024 ROADWAY MANAGEMENT SYSTEM PAGE NUMBER: 1591
PRINT DATE: 12/30/2024 SLD COUNTY/SR - ANNUAL PRINT COUNTY: ALLEGHENY

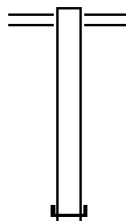
DIR: N TOTAL LEN: 1.126 MI. DIST: 11-1 SR: 8064
LEFT MUN: FAWN T RIGHT MUN: FAWN T

003683 FT



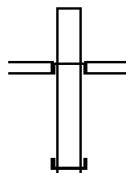
INTER-AHD ALLEG VALLEY EX
0510/1235 (SR0028 SEG 0407/0260)
FROM 1034/0073
0510/0370 (CONN)
003683 FT 0 0 00000 0 00 0000+00
NC RAMP RD/TO SR 0028 SH
BULL CREEK RD
(SR1034 SEG 0072/0690)
5 0510/0000 LENGTH(AH 1235 BK 1413)

002270 FT



0500/1413 BULL CREEK RD
(SR1034 SEG 0072/0690)
002270 FT 1 0 01037 2 31 0000+00
NC RAMP RD/TO SR 1034 SH
INTER-BK ALLEG VALLEY EX
(SR0028 SEG 0407/1335)
5 0500/0000 LENGTH(AH 1413 BK 0429)

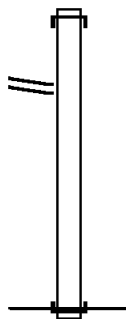
001841 FT



INTER-AHD RAMP 760 RD
(SR8064 SEG 0760/0000)
ROSS ST
0020/0429 (SR0366 SEG 0012/0123)
001841 FT 0 0 00000 0 00 0000+00
INTER-BK RAMP 10 RD
(SR8064 SEG 0010/1210)
5 0020/0000 LENGTH(AH 0429 BK 1841)

RAMP 20 RD
(SR8064 SEG 0020/0000) 0010/1210

000000 FT



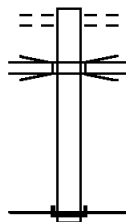
INTER-AHD ROSS ST
0010/1841 (SR0366 SEG 0012/0755)
000000 FT 0 0 00000 0 00 0000+00
NC RAMP RD/TO SR 0366 SH
INTER-BK ALLEG VALLEY EX
(SR0028 SEG 0390/0945)
MFC BEGIN = F
5 0010/0000 LENGTH(AH 1841 BK 0000)

EXTRACT DATE: 12/28/2024 ROADWAY MANAGEMENT SYSTEM PAGE NUMBER: 1590
PRINT DATE: 12/30/2024 SLD COUNTY/SR - ANNUAL PRINT COUNTY: ALLEGHENY

DIR: S TOTAL LEN: .115 MI. DIST: 11-1 SR: 8063
LEFT MUN: EAST PITTSBURGH B RIGHT MUN: EAST PITTSBURGH B

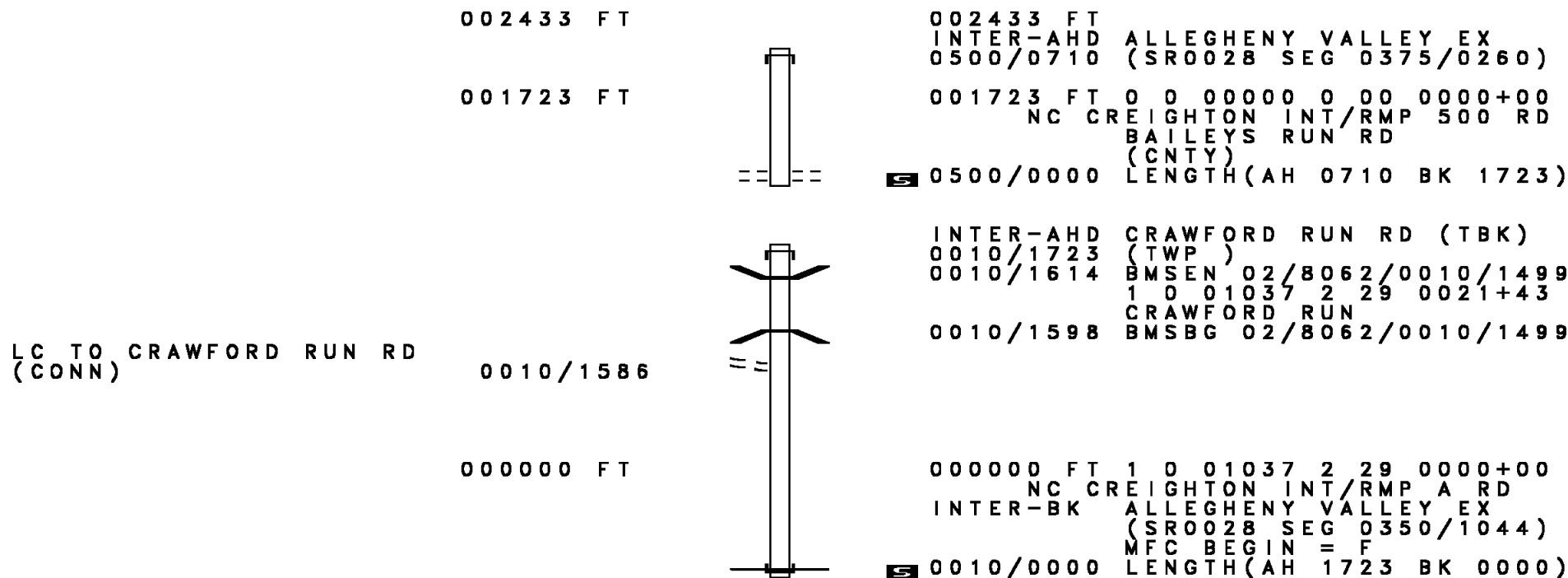
000605 FT

000000 FT



000605 FT BRADDOCK AV
0500/0605 (BORO)
0500/0559 MCKEESPT BLVD
000000 FT OP ID 02/2037/0090/0874
NC E PGH INT/ RMP B RD
INTER-BK TRI BORO EX
(SR2037 SEG 0101/0125)
MFC BEGIN = F
5 0500/0000 LENGTH(AH 0605 BK 0000)

EXTRACT DATE: 12/28/2024 ROADWAY MANAGEMENT SYSTEM PAGE NUMBER: 1589
PRINT DATE: 12/30/2024 SLD COUNTY/SR - ANNUAL PRINT COUNTY: ALLEGHENY
DIR: N TOTAL LEN: .461 MI. DIST: 11-1 SR: 8062
LEFT MUN: EAST DEER T RIGHT MUN: EAST DEER T



EXTRACT DATE: 12/28/2024 ROADWAY MANAGEMENT SYSTEM PAGE NUMBER: 1588
PRINT DATE: 12/30/2024 SLD COUNTY/SR - ANNUAL PRINT COUNTY: ALLEGHENY

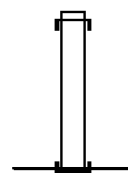
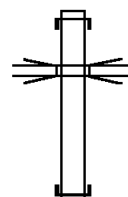

DIR: N TOTAL LEN: .369 MI. DIST: 11-1 SR: 8061
LEFT MUN: PITTSBURGH C RIGHT MUN: PITTSBURGH C

001950 FT

001135 FT

000375 FT

000000 FT



001950 FT
INTER-AHD BALDWIN RD
0500/0815 (SR2046 SEG 0140/0414)
001135 FT 1 0 00376 2 00 0000+00
NC RAMP G RD
INTER-BK LEBANON RD
(SR0885 SEG 0211/0890)
5 0500/0000 LENGTH(AH 0815 BK 0760)

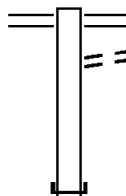
INTER-AHD MIFFLIN RD
0250/0760 (SR0885 SEG 0201/0160)
LEBANON RD.
0250/0339 OP ID 02/0885/0210/0000
000375 FT 1 0 00376 2 01 0000+00
NC STREETS RUN INT/RMP H RD.
INTER-BK MIFFLIN RD/RAMP ST
(SR3098 SEG 0090/1919)
5 0250/0000 LENGTH(AH 0760 BK 0375)

INTER-AHD MIFFLIN RD/RAMP ST
0010/0375 (SR3098 SEG 0090/1919)
000000 FT 1 0 00376 2 02 0000+00
NC STREETS RUN INT/RMP J RD
INTER-BK LEBANON RD
(SR0885 SEG 0200/0445)
MFC BEGIN = F
5 0010/0000 LENGTH(AH 0375 BK 0000)

EXTRACT DATE: 12/28/2024 ROADWAY MANAGEMENT SYSTEM PAGE NUMBER: 1587
PRINT DATE: 12/30/2024 SLD COUNTY/SR - ANNUAL PRINT COUNTY: ALLEGHENY

DIR: E TOTAL LEN: .579 MI. DIST: 11-1 SR: 8060
LEFT MUN: SPRINGDALE T RIGHT MUN: SPRINGDALE T

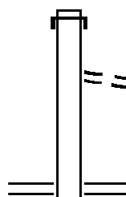
003055 FT



002615 FT

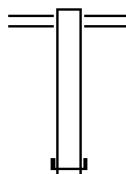
003055 FT HITE RD
0760/0440 (SR1014 SEG 0020/1386)
TO 1014/0021 SH
0760/0369 (CONN)
002615 FT 1 0 01037 2 15 0000+00
NC RAMP J RD
INTER-BK ALLEGHENY VALLEY EX
(SR0028 SEG 0300/3170)
0760/0000 LENGTH(AH 0440 BK 0370)

002245 FT



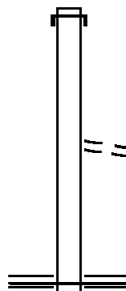
INTER-AHD ALLEGHENY VALLEY EX
0750/0370 (SR0028 SEG 0310/0264)
FROM 1014/0021 SH
0750/0075 (CONN)
002245 FT 1 0 01037 2 14 0000+00
NC RAMP K RD
HITE RD
(SR1014 SEG 0020/1421)
0750/0000 LENGTH(AH 0370 BK 0822)

001423 FT



HITE RD
0500/0822 (SR1014 SEG 0021/0361)
001423 FT 1 0 01037 2 17 0000+00
NC RAMP M RD
INTER-BK ALLEGHENY VALLEY EX
(SR0028 SEG 0311/0355)
0500/0000 LENGTH(AH 0822 BK 1423)

000000 FT



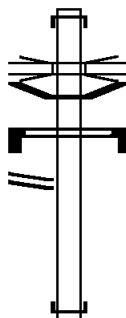
INTER-AHD ALLEGHENY VALLEY EX
0250/1423 (SR0028 SEG 0301/1285)
FROM 1014/0020 SH
0250/0135 (CONN)
000000 FT 1 0 01037 2 16 0000+00
NC RAMP L RD
HITE RD
(SR1014 SEG 0020/0357)
MFC BEGIN = F
0250/0000 LENGTH(AH 1423 BK 0000)

EXTRACT DATE: 12/28/2024 ROADWAY MANAGEMENT SYSTEM PAGE NUMBER: 1586
PRINT DATE: 12/30/2024 SLD COUNTY/SR - ANNUAL PRINT COUNTY: ALLEGHENY

DIR: N TOTAL LEN: 1.002 MI. DIST: 11-1 SR: 8059
LEFT MUN: PITTSBURGH C RIGHT MUN: PITTSBURGH C

005288 FT

W EIGHTH AV
(SR8059 SEG 0290/0000) 0522/0110
004365 FT



005288 FT
INTER-AHD MIFFLIN RD
0522/0923 (SR0885 SEG 0231/0000)
SR 0885 NB
0522/0383 OP ID 02/0885/0230/0539
0522/0323 BMSID 02/8059/0522/0000
SIGN: CANTILEVER
0522/0129 BMSID 02/8059/0522/0140

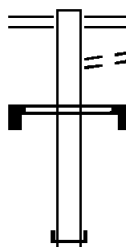
004365 FT 0 00000 0 0 0000+00
NC GLENWOOD BR INT/RAMP A RD
INTER-BK W EIGHTH AV
(SR0837 SEG 0430/0545)
RAMP 8059 NB

EXTRACT DATE: 12/28/2024 ROADWAY MANAGEMENT SYSTEM PAGE NUMBER: 1585
PRINT DATE: 12/30/2024 SLD COUNTY/SR - ANNUAL PRINT COUNTY: ALLEGHENY

DIR: N TOTAL LEN: 1.002 MI. DIST: 11-1 SR: 8059
LEFT MUN: PITTSBURGH C RIGHT MUN: PITTSBURGH C



5 0522/0000 BMSBG 02/8059/0522/0000
LENGTH(AH 0923 BK 0330)



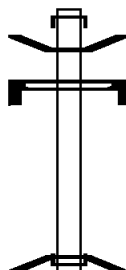
004035 FT

0512/0330 GLASS RUN RD
(SR3098 SEG 0081/0086)
TO 3098/0081 SH
0512/0251 (CONN)
SIGN: CANTILEVER
0512/0120 BMSID 02/8059/0512/0095
004035 FT 0 0 0000 0 0 0000+00
NC GL ENWOOD BR INT/RAMP E RD
INTER-BK SR 885/MIFFLIN RD
(SR0885 SEG 0221/1489)
5 0512/0000 LENGTH(AH 0330 BK 0428)



003607 FT

INTER-AHD SR 885/MIFFLIN RD
0502/0428 (SR0885 SEG 0221/0922)
003607 FT 0 0 0000 0 0 0000+00
NC GL ENWOOD BR INT/RAMP F RD
INTER-BK GLASS RUN RD
(SR3098 SEG 0070/0678)
5 0502/0000 LENGTH(AH 0428 BK 0368)



003239 FT

INTER-AHD MIFFLIN RD
0290/0368 (SR0885 SEG 0230/0498)
0290/0175 BMSID 02/8059/0290/0000
SIGN: CANTILEVER
0290/0110 BMSID 02/0837/0520/2145
003239 FT 0 0 0000 0 0 0000+00
NC GL ENWOOD BR INT/RAMP B RD
INTER-BK RAMP A RD
(SR8059 SEG 0522/0110)
RAMP D (8059 NB)
BMSBG 02/8059/0290/0000
5 0290/0000 LENGTH(AH 0368 BK 0920)



RAMP C SPUR RD
(SR8059 SEG 0270/0000) 0280/0635

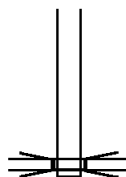
INTER-AHD MIFFLIN RD
0280/0920 (SR0885 SEG 0221/1330)
SIGN: CANTILEVER
0280/0725 BMSID 02/8059/0280/0725
0280/0440 OP ID SR 0885 NB
SR 0837 SB
0280/0020 OP ID 02/0837/0431/0000

EXTRACT DATE: 12/28/2024 ROADWAY MANAGEMENT SYSTEM PAGE NUMBER: 1584
PRINT DATE: 12/30/2024 SLD COUNTY/SR - ANNUAL PRINT COUNTY: ALLEGHENY

DIR: N TOTAL LEN: 1.002 MI.
LEFT MUN: PITTSBURGH C

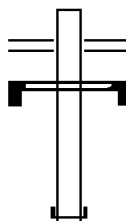
DIST: 11-1 SR: 8059
RIGHT MUN: PITTSBURGH C

002319 FT



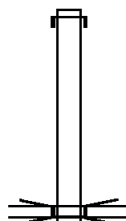
002319 FT 0 0 00000 0 00 0000+00
RAMP B (8059 NB)
OP ID 02/8059/0290/0000
NC GL ENWOOD BR INT/RAMP C RD
INTER-BK EIGHTH AV
(SR0837 SEG 0453/0000)
5 0280/0000 LENGTH(AH 0920 BK 0482)

001837 FT



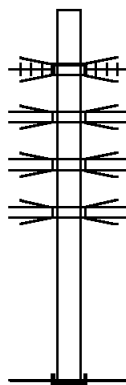
GLASS RUN RD
(SR3098 SEG 0080/0243)
(SR3098 SEG 0081/0255)
SIGN: CANTILEVER
0270/0482
0270/0080 BMSID 02/8059/0270/0080
001837 FT 0 0 00000 0 00 0000+00
NC GL ENWOOD BR/RP C SPUR RD
INTER-BK RAMP C RD
(SR8059 SEG 0280/0635)
5 0270/0000 LENGTH(AH 0482 BK 0607)

001230 FT



INTER-AHD MIFFLIN RD
0262/0607 (SR0885 SEG 0220/2001)
001230 FT 0 0 00000 0 00 0000+00
SR 0837 SB
OP ID 02/0837/0431/0000
NC GL ENWOOD BR INT/RAMP D RD
INTER-BK EIGHTH AV
(SR0837 SEG 0453/0000)
5 0262/0000 LENGTH(AH 0607 BK 1230)

000000 FT



INTER-AHD EAST CARSON ST
(SR0837 SEG 0452/0000)
NORFOLK SOUTHERN
0252/1230 OVERPASS IS RR X-ING
RAMP A (8059 SB)
0252/0840 OP ID 02/8059/0522/0000
RAMP B (8059 NB)
0252/0795 OP ID 02/8059/0290/0000
SR 0837 SB
0252/0765 OP ID 02/0837/0431/0000
000000 FT 0 0 00000 0 00 0000+00
NC RAMP RD/TO SR 0837 SH
INTER-BK SR 885 NB MIFFLIN RD
(SR0885 SEG 0220/1621)
MFC BEGIN = F
5 0252/0000 LENGTH(AH 1230 BK 0000)

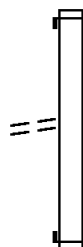
EXTRACT DATE: 12/28/2024 ROADWAY MANAGEMENT SYSTEM PAGE NUMBER: 1583
PRINT DATE: 12/30/2024 SLD COUNTY/SR - ANNUAL PRINT COUNTY: ALLEGHENY

DIR: E TOTAL LEN: .530 MI. DIST: 11-1 SR: 8058
LEFT MUN: HARMAR T RIGHT MUN: HARMAR T

FROM 0910/0450 SH
(CONN)

002800 FT

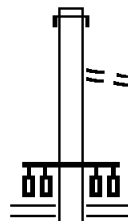
0750/0085
001777 FT



002800 FT
INTER-AHD ALLEGHENY VALLEY EX
0750/1023 (SR0028 SEG 0270/2007)

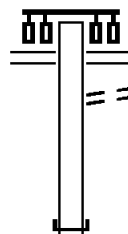
001777 FT 1 0 01037 2 07 0000+00
NC HARMAR INT/RAMP B RD
INTER-BK GIBSONIA/INDIANOLA RD
(SR0910 SEG 0451/0367)
5 0750/0000 LENGTH(AH 1023 BK 0614)

001163 FT



INTER-AHD ALLEGHENY VALLEY EX
0512/0614 (SR0028 SEG 0271/2465)
FROM 0910/0445 SH
0512/0137 (CONN)
001163 FT 0 0 00000 0 00 0000+00
NC HARMAR INT/RAMP C RD
GIBSONIA/INDIANOLA RD
(SR0910 SEG 0444/0046)
5 0512/0000 LENGTH(AH 0614 BK 0666)

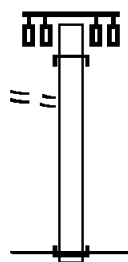
000497 FT



GIBSONIA/INDIANOLA RD
(SR0910 SEG 0444/0000)
0502/0666 TO 0910/0441 SH
0502/0583 (CONN)
000497 FT 0 0 00000 0 00 0000+00
NC HARMAR INT/RAMP D RD
INTER-BK ALLEGHENY VALLEY EX
(SR0028 SEG 0271/3035)
5 0502/0000 LENGTH(AH 0666 BK 0497)

TO 0910/0451 SH
(CONN)

0010/0363
000000 FT



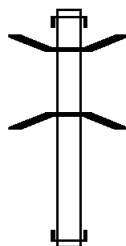
INTER-AHD GIBSONIA/INDIANOLA RD
0010/0497 (SR0910 SEG 0450/0688)
000000 FT 1 0 01037 2 06 0000+00
NC HARMAR INT/RAMP A RD
INTER-BK ALLEGHENY VALLEY EX
(SR0028 SEG 0270/0515)
MFC BEGIN = F
5 0010/0000 LENGTH(AH 0497 BK 0000)

EXTRACT DATE: 12/28/2024 ROADWAY MANAGEMENT SYSTEM PAGE NUMBER: 1582
PRINT DATE: 12/30/2024 SLD COUNTY/SR - ANNUAL PRINT COUNTY: ALLEGHENY

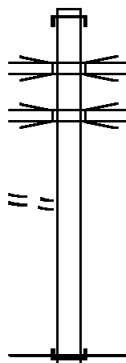
DIR: S TOTAL LEN: .428 MI. DIST: 11-1 SR: 8057
LEFT MUN: DUQUESNE C RIGHT MUN: DUQUESNE C

002261 FT

001444 FT



002261 FT
INTER-AHD DUQUESNE MCKEESPORT BR
0262/0817 (SR2114 SEG 0031/0000)
0262/0680 BMSBN 02/8057/0262/0110
1 0 00736 2 00 0000+00
RAMP B (8057 SB)
0262/0110 BMSBG 02/8057/0262/0110
001444 FT 0 0 00000 0 00 0000+00
NC RAMP H RD/TO DUQ/MKSPT BR
INTER-BK RAMP TO CENTER ST
(SR0837 SEG 0262/0390)
0262/0000 LENGTH(AH 0817 BK 1444)



INTER-AHD RAMP TO SR 837 SB SH
0010/1444 (SR0837 SEG 0263/0743)
RAMP A SR 8057-NB
0010/1226 OP ID 02/8057/0262/0110
MCKEES -DUQ
0010/1012 OP ID 02/2114/0020/0000

TO 8057/0260 SH
(CONN)

0010/0030
000000 FT

000000 FT 1 0 00736 2 00 0000+00
NC RAMP C RD/TO SR 0837 SH
INTER-BK DUQUESNE BL
(SR2114 SEG 0030/0831)
MFC BEGIN = F
0010/0000 LENGTH(AH 1444 BK 0000)

EXTRACT DATE: 12/28/2024 ROADWAY MANAGEMENT SYSTEM PAGE NUMBER: 1581
PRINT DATE: 12/30/2024 SLD COUNTY/SR - ANNUAL PRINT COUNTY: ALLEGHENY

DIR: N TOTAL LEN: .481 MI. DIST: 11-1 SR: 8056
LEFT MUN: OHARA T RIGHT MUN: OHARA T

002542 FT

002103 FT

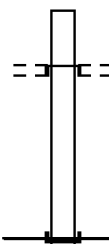
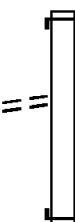
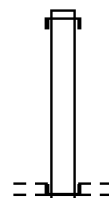
LC TO GAMMA DR
(CONN)

0500/0451
001520 FT

LC FROM GAMMA DR
(CONN)

0250/0090
000690 FT

000000 FT



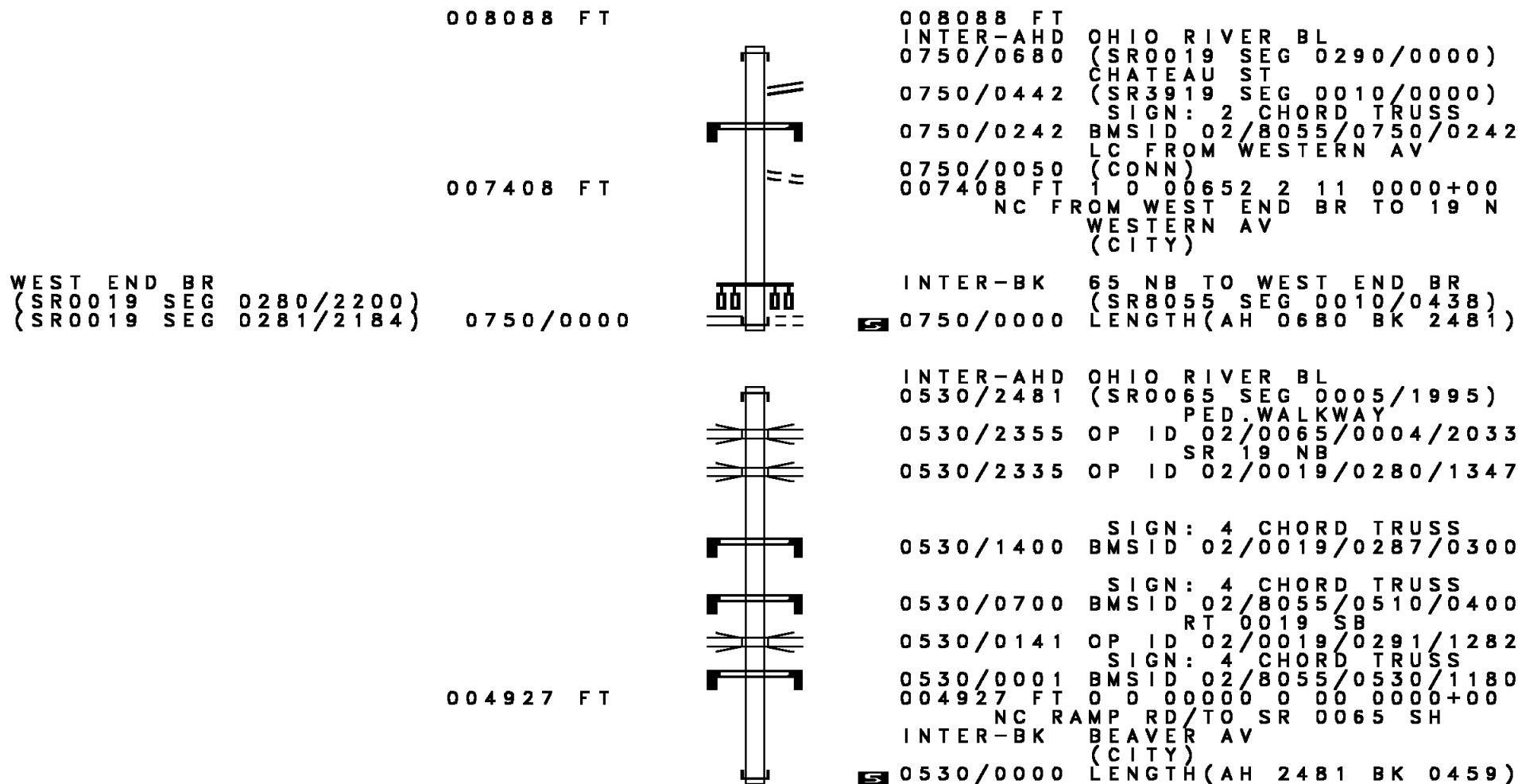
002542 FT
INTER-AHD ALLEGHENY VALLEY EX
0750/0439 (SR0028 SEG 0220/3078)
002103 FT 1 0 01037 2 03 0000+00
NC RDC DRIVE INT/RAMP D RD
GAMMA DR
(T505)
INTER-BK RAMP A RD
(SR8056 SEG 0010/0690)
0750/0000 LENGTH(AH 0439 BK 0583)

INTER-AHD GAMMA DR
0500/0583 (T505)
001520 FT 1 0 01037 2 02 0000+00
NC RDC DRIVE INT/RAMP C RD
INTER-BK ALLEGHENY VALLEY EX
(SR0028 SEG 0221/2893)
0500/0000 LENGTH(AH 0583 BK 0830)

INTER-AHD ALLEGHENY VALLEY EX
0250/0830 (SR0028 SEG 0221/1454)
000690 FT 1 0 01037 2 01 0000+00
NC RDC DRIVE INT/RAMP B RD
INTER-BK GAMMA DR
(T505)
0250/0000 LENGTH(AH 0830 BK 0690)

INTER-AHD RAMP D RD
(SR8056 SEG 0750/0000)
0010/0690 GAMMA DR
(T505)
000000 FT 1 0 01037 2 00 0000+00
NC RDC DRIVE INT/RAMP A RD
INTER-BK ALLEGHENY VALLEY EX
(SR0028 SEG 0220/1960)
MFC BEGIN = F
0010/0000 LENGTH(AH 0690 BK 0000)

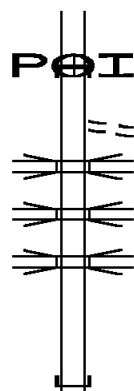
EXTRACT DATE: 12/28/2024 ROADWAY MANAGEMENT SYSTEM PAGE NUMBER: 1580
PRINT DATE: 12/30/2024 SLD COUNTY/SR - ANNUAL PRINT COUNTY: ALLEGHENY
DIR: N TOTAL LEN: 1.532 MI. DIST: 11-1 SR: 8055
LEFT MUN: PITTSBURGH C RIGHT MUN: PITTSBURGH C



EXTRACT DATE: 12/28/2024 ROADWAY MANAGEMENT SYSTEM PAGE NUMBER: 1579
PRINT DATE: 12/30/2024 SLD COUNTY/SR - ANNUAL PRINT COUNTY: ALLEGHENY

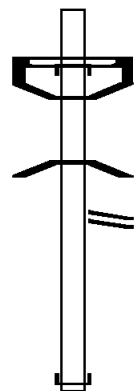
DIR: N TOTAL LEN: 1.532 MI. DIST: 11-1 SR: 8055
LEFT MUN: PITTSBURGH C RIGHT MUN: PITTSBURGH C

004468 FT



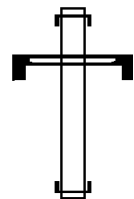
INTER-AHD (APRA) PNC PARK/HEINZ F
0520/0459 REEDSDALE ST
(CITY)
0520/0386 BEAVER AV
(CITY)
0520/0235 OP ID RAMP B NB
0520/0065 OP ID PED. WALKWAY
SR 19 NB
0520/0045 OP ID 02/0019/0280/1347
004468 FT 0 0 00000 0 00 0000+00
NC SR 65 SB TO REEDSDALE ST
INTER-BK OHIO RIVER BL
(SR0019 SEG 0287/0050)
5 0520/0000 LENGTH(AH 0459 BK 1061)

003407 FT



SIGN: 4 CHORD TRUSS
INTER-AHD BMSID 02/8055/0510/0400
0510/1061 WEST END BR
0510/0935 (SR0019 SEG 0281/1675)
BMSID 02/8055/0510/0000
0 0 00000 0 00 0000+00
0510/0479 REEDSDALE ST
BMSBG 02/8055/0510/0000
RAMP 500 RD
0510/0425 (SR8055 SEG 0500/0523)
RETAINING WALL
5 0510/0270 BMSID 02/8055/0500/0173
003407 FT 0 0 00000 0 00 0000+00
NC SR 65 SB TO SR 19 SH
INTER-BK OHIO RIVER BL
(SR0019 SEG 0291/0000)
5 0510/0000 LENGTH(AH 1061 BK 0523)

002884 FT



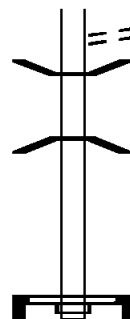
INTER-AHD RAMP 510 RD
0500/0523 (SR8055 SEG 0510/0425)
SIGN: 4 CHORD TRUSS
0500/0001 BMSID 02/8055/0500/0001
002884 FT 1 0 00652 2 12 0000+00
NC BEAVER AV TO WEST END BR
INTER-BK BEAVER AV
(CITY)
5 0500/0000 LENGTH(AH 0523 BK 0962)

INTER-AHD REEDSDALE ST
0260/0962 (CITY)

EXTRACT DATE: 12/28/2024 ROADWAY MANAGEMENT SYSTEM PAGE NUMBER: 1578
PRINT DATE: 12/30/2024 SLD COUNTY/SR - ANNUAL PRINT COUNTY: ALLEGHENY

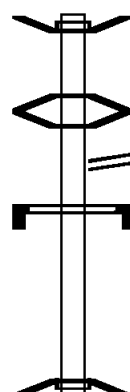
DIR: N TOTAL LEN: 1.532 MI. DIST: 11-1 SR: 8055
LEFT MUN: PITTSBURGH C RIGHT MUN: PITTSBURGH C

001922 FT



0260/0900 LC TO REEDSDALE ST
0260/0509 (CONN)
BMSSEN 02/8055/0260/0000
0 0 00000 0 00 0000+00
RAMP C EB
0260/0023 BMSBG 02/8055/0260/0000
001922 FT 0 0 00000 0 00 0000+00
SIGN: 4 CHORD TRUSS
BMSID 02/8055/0260/0001
NC RAMP TO REEDSDALE ST
INTER-BK RAMP 250 RD
(SR8055 SEG 0250/0370)
5 0260/0000 LENGTH(AH 0962 BK 1484)

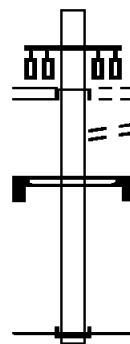
000438 FT



INTER-AHD BMSSEN 02/8055/0250/1251
0250/1484 OHIO RIVER BL
(SR0065 SEG 0005/0750)
0 0 00000 0 00 0000+00
FONTELLA ST.
0250/1171 BMSBG 02/8055/0250/1251
0250/0692 BMSSEN 02/8055/0250/0000
RAMP TO REEDSDALE ST
0250/0370 (SR8055 SEG 0260/0000)
SIGN: 4 CHORD TRUSS
0250/0319 BMSID 02/8055/0260/0001
000438 FT 1 0 00652 2 10 0000+00
NC FR WEST END BR TO 65 SH
INTER-BK WEST END BR
(SR0019 SEG 0280/1784)
RAMP C SB
BMSBG 02/8055/0250/0000
5 0250/0000 LENGTH(AH 1484 BK 0438)

WEST END BR
(SR0019 SEG 0280/2200)
(SR0019 SEG 0281/2184) 0010/0438

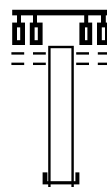
000000 FT



INTER-AHD CHATEAU ST
(SR8055 SEG 0750/0000)
WESTERN AV
(TBC)
0010/0438 LC TO WESTERN AV
0010/0350 (CONN)
SIGN: 4 CHORD TRUSS
0010/0220 BMSID 02/8055/0010/0220
000000 FT 1 0 00652 2 09 0000+00
NC 65 NB TO WEST END BR
INTER-BK OHIO RIVER BL
(SR0065 SEG 0004/1595)
MFC BEGIN = F
5 0010/0000 LENGTH(AH 0438 BK 0000)

EXTRACT DATE: 12/28/2024 ROADWAY MANAGEMENT SYSTEM PAGE NUMBER: 1577
 PRINT DATE: 12/30/2024 SLD COUNTY/SR - ANNUAL PRINT COUNTY: ALLEGHENY
 DIR: E TOTAL LEN: .762 MI. DIST: 11-1 SR: 8054
 LEFT MUN: OHARA T RIGHT MUN: OHARA T

004025 FT
 003532 FT

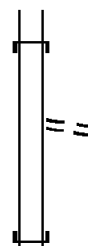


004025 FT FOX CHAPEL RD
 (CNTY)
 0260/0493
 003532 FT 1 0 00070 2 12 0000+00
 NC RAMP O RD
 INTER-BK ALLEGHENY VALLEY EX
 (SR0028 SEG 0201/1455)
 0260/0000 LENGTH(AH 0493 BK 0751)

EXTRACT DATE: 12/28/2024 ROADWAY MANAGEMENT SYSTEM PAGE NUMBER: 1576
PRINT DATE: 12/30/2024 SLD COUNTY/SR - ANNUAL PRINT COUNTY: ALLEGHENY

DIR: E TOTAL LEN: .762 MI. DIST: 11-1 SR: 8054
LEFT MUN: OHARA T RIGHT MUN: OHARA T

002781 FT



INTER-AHD ALLEGHENY VALLEY EX
0250/0751 (SR0028 SEG 0201/1076)

0250/0069 LC FROM FOX CHAPEL RD
(CONN)

002781 FT 1 0 00070 2 14 0000+00

NC RAMP Q RD

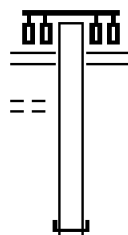
INTER-BK FOX CHAPEL RD

(CNTY)

5 0250/0000 LENGTH(AH 0751 BK 0601)

LC FOR FOX CHAPEL RD
(CONN)

0030/0458
002180 FT



0030/0601 FREEPORT RD
(SR1001 SEG 0130/1050)

002180 FT 0 0 00000 0 00 0000+00

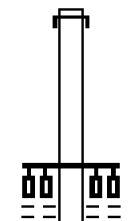
NC RAMP RD/WATER WORKS ML RD

INTER-BK RAMP N RD

(SR8054 SEG 0010/0726)

5 0030/0000 LENGTH(AH 0601 BK 1048)

001132 FT



INTER-AHD ALLEGHENY VALLEY EX
0020/1048 (SR0028 SEG 0200/1089)

001132 FT 1 0 00070 2 13 0000+00

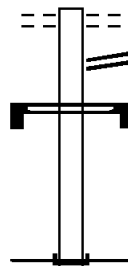
NC RAMP P RD

FOX CHAPEL RD

(CNTY)

5 0020/0000 LENGTH(AH 1048 BK 1132)

000000 FT



0010/1132 FOX CHAPEL RD
(CNTY)

0010/0726 RAMP TO MALL RD
(SR8054 SEG 0030/0000)

SIGN: 4 CHORD TRUSS

0010/0134 BMSID 02/8054/0010/0160

000000 FT 1 0 00070 2 11 0000+00

NC RAMP N RD

INTER-BK ALLEGHENY VALLEY EX

(SR0028 SEG 0200/0784)

MFC BEGIN = F

5 0010/0000 LENGTH(AH 1132 BK 0000)

EXTRACT DATE: 12/28/2024 ROADWAY MANAGEMENT SYSTEM PAGE NUMBER: 1575
PRINT DATE: 12/30/2024 SLD COUNTY/SR - ANNUAL PRINT COUNTY: ALLEGHENY

DIR: W TOTAL LEN: .338 MI. DIST: 11-1 SR: 8052
LEFT MUN: PITTSBURGH C RIGHT MUN: PITTSBURGH C

001771 FT

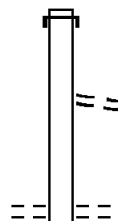


001771 FT DELAFIELD AV
0760/0715 (CITY)
LC TO DELAFIELD AV
0760/0608 (CONN)

001056 FT

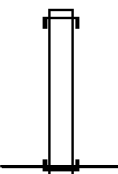
001056 FT 1 0 00070 2 10 0000+00
NC DE LAFIELD INT/RMP K RD
INTER-BK ALLEGHENY VALLEY EX
(SR0028 SEG 0190/0337)
5 0760/0000 LENGTH(AH 0729 BK 0755)

000301 FT



INTER-AHD ALLEGHENY VALLEY EX
0750/0755 (SR0028 SEG 0190/0438)
LC FROM DELAFIELD AV
0750/0092 (CONN)
000301 FT 1 0 00070 2 09 0000+00
NC DE LAFIELD INT/RMP L RD
DELAFIELD AV
(CITY)
5 0750/0000 LENGTH(AH 0755 BK 0301)

000000 FT



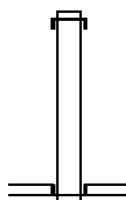
INTER-AHD ALLEGHENY VALLEY EX
0250/0301 (SR0028 SEG 0181/2080)
000000 FT 1 0 00070 2 08 0000+00
NC DE LAFIELD INT/RMP J RD
INTER-BK SIXTH AV
(CITY)
MFC BEGIN = F
5 0250/0000 LENGTH(AH 0301 BK 0000)

EXTRACT DATE: 12/28/2024 ROADWAY MANAGEMENT SYSTEM PAGE NUMBER: 1574
PRINT DATE: 12/30/2024 SLD COUNTY/SR - ANNUAL PRINT COUNTY: ALLEGHENY

DIR: E TOTAL LEN: .370 MI. DIST: 11-1 SR: 8051
LEFT MUN: FORWARD T RIGHT MUN: FORWARD T

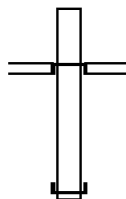
001954 FT

001430 FT



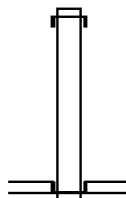
001954 FT
INTER-AHD HAYDEN BL
0750/0524 (SR0051 SEG 0020/0530)
001430 FT 1 0 00288 2 03 0000+00
NC RA INBOW RUN INT/RAMP D RD
RAINBOW RUN RD
(SR0136 SEG 0110/0320)
INTER-BK RAMP A RD
(SR8051 SEG 0010/0506)
0750/0000 LENGTH(AH 0524 BK 0430)

001000 FT



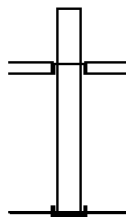
INTER-AHD RAMP B RD
(SR8051 SEG 0250/0000)
RAINBOW RUN RD
0500/0430 (SR0136 SEG 0110/0000)
001000 FT 1 0 00288 2 02 0000+00
NC RA INBOW RUN INT/RAMP C RD
INTER-BK HAYDEN BL
(SR0051 SEG 0021/0450)
0500/0000 LENGTH(AH 0430 BK 0494)

000506 FT



INTER-AHD HAYDEN BL
0250/0494 (SR0051 SEG 0015/1620)
000506 FT 1 0 00288 2 01 0000+00
NC RA INBOW RUN INT/RAMP B RD
RAINBOW RUN RD
(SR0136 SEG 0110/0000)
INTER-BK RAMP C RD
(SR8051 SEG 0500/0430)
0250/0000 LENGTH(AH 0494 BK 0506)

000000 FT



INTER-AHD RAMP D RD
(SR8051 SEG 0750/0000)
RAINBOW RUN RD
0010/0506 (SR0136 SEG 0110/0320)
000000 FT 1 0 00288 2 00 0000+00
NC RA INBOW RUN INT/RAMP A RD
INTER-BK HAYDEN BL
(SR0051 SEG 0014/1632)
MFC BEGIN = F
0010/0000 LENGTH(AH 0506 BK 0000)


EXTRACT DATE: 12/28/2024 ROADWAY MANAGEMENT SYSTEM PAGE NUMBER: 1573
PRINT DATE: 12/30/2024 SLD COUNTY/SR - ANNUAL PRINT COUNTY: ALLEGHENY

DIR: S TOTAL LEN: .529 MI. DIST: 11-1 SR: 8050
LEFT MUN: SHARPSBURG B RIGHT MUN: SHARPSBURG B

002791 FT

002360 FT

RAMP C RD
(SR8050 SEG 0250/0000) 0750/0000

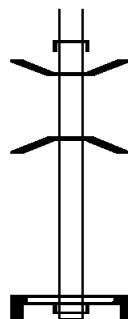


002791 FT
INTER-AHD ALLEGHENY VALLEY EX
0750/0431 (SR0028 SEG 0180/0215)
002360 FT 1 0 00070 2 06 0000+00
NC HGLND PRK BR INT/RP D RD
INTER-BK HIGHLAND PARK BR
(SR1005 SEG 0020/3126)
5 0750/0000 LENGTH(AH 0431 BK 0566)

EXTRACT DATE: 12/28/2024 ROADWAY MANAGEMENT SYSTEM PAGE NUMBER: 1572
PRINT DATE: 12/30/2024 SLD COUNTY/SR - ANNUAL PRINT COUNTY: ALLEGHENY

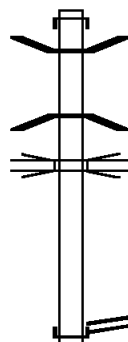
DIR: S TOTAL LEN: .529 MI. DIST: 11-1 SR: 8050
LEFT MUN: ASPINWALL B RIGHT MUN: ASPINWALL B

001794 FT



INTER-AHD RAMP A RD
0500/0566 (SR8050 SEG 0010/0695)
0500/0365 BMSSEN 02/8050/0500/0030
0 0 00000 0 00 0000+00
SR 0028 NB
0500/0078 BMSBG 02/8050/0500/0030
001794 FT 1 0 00070 2 05 0000+00
SIGN: 4 CHORD TRUSS
BMSID 02/0028/0181/0000
NC HG HLND PRK BR INT/RP B RD
INTER-BK ALLEGHENY VALLEY EX
(SR0028 SEG 0171/2805)
5 0500/0000 LENGTH(AH 0566 BK 0622)

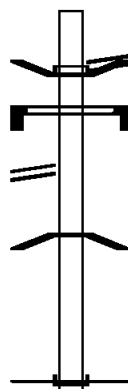
001172 FT



INTER-AHD ALLEGHENY VALLEY EX
0250/0622 (SR0028 SEG 0171/2070)
0250/0553 BMSSEN 02/8050/0250/0305
0 0 00000 0 00 0000+00
SR 0028 NB
0250/0305 BMSBG 02/8050/0250/0305
RAMP A SB
0250/0070 OP ID 02/8050/0010/0350
001172 FT 0 0 00000 0 00 0000+00
RAMP D RD
(SR8050 SEG 0750/0000)
NC HG HLND PRK BR INT/RP C RD
INTER-BK HIGHLAND PARK BR
(SR1005 SEG 0020/3126)
5 0250/0000 LENGTH(AH 0622 BK 1172)

RAMP B RD
(SR8050 SEG 0500/0566) 0010/0695

000000 FT



INTER-AHD BMSSEN 02/8050/0010/0350
HIGHLAND PARK BR
(SR1005 SEG 0021/2763)
RAMP E RD
0010/1172 (SR8082 SEG 0250/0000)
0010/0908 SIGN: 2 CHORD TRUSS
BMSID 02/8050/0010/0875
0 0 00000 0 00 0000+00
RAMP C NB
0010/0350 BMSBG 02/8050/0010/0350
000000 FT 1 0 00070 2 04 0000+00
NC HG HLND PRK BR INT/RP A RD
INTER-BK ALLEGHENY VALLEY EX
(SR0028 SEG 0170/1530)
MFC BEGIN = F
5 0010/0000 LENGTH(AH 1172 BK 0000)

EXTRACT DATE: 12/28/2024 ROADWAY MANAGEMENT SYSTEM PAGE NUMBER: 1571
PRINT DATE: 12/30/2024 SLD COUNTY/SR - ANNUAL PRINT COUNTY: ALLEGHENY

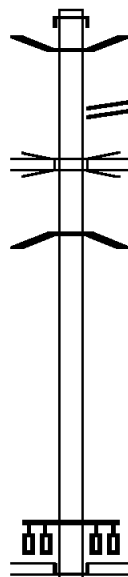
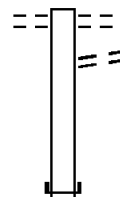
DIR: N TOTAL LEN: 1.254 MI. DIST: 11-1 SR: 8049
LEFT MUN: PITTSBURGH C RIGHT MUN: PITTSBURGH C

006620 FT

006045 FT

005810 FT

004333 FT



006620 FT CALIFORNIA AV
0750/0575 (CITY)
LC TO CALIFORNIA AV
0750/0442 (CONN)
006045 FT 1 0 00246 2 04 0000+00
NC RAMP 750 RD
INTER-BK RAMP 0030 RD
(SR8049 SEG 0030/1612)
5 0750/0000 LENGTH(AH 0575 BK 0235)

INTER-AHD RAMP 750 RD
0260/0235 (SR8043 SEG 0750/1106)
005810 FT 0 0 00000 0 00 0000+00
NC RAMP 260 RD
INTER-BK RAMP 250 RD
(SR8049 SEG 0250/0580)
5 0260/0000 LENGTH(AH 0235 BK 1477)

INTER-AHD OHIO RIVER BL
0250/1477 (SR0019 SEG 0291/2684)
0250/1232 BMSBN 02/8049/0250/0040
RAMP 260 RD
0250/0580 (SR8049 SEG 0260/0000)
TR 65
0250/0184 OP ID 02/0065/0012/0000
0 0 00000 0 00 0000+00
CHATEAU ST WB
0250/0040 BMSBG 02/8049/0250/0040
004333 FT 1 0 00246 2 02 0000+00
NC RAMP 250 RD
CALIFORNIA AV
(CITY)
CALIFORNIA AV
(SR4265 SEG 0011/0000)
(SR4265 SEG 0010/0000)
CALIFORNIA AV
(SR4265 SEG 0010/0000)
(SR4265 SEG 0011/0000)

INTER-BK MARSHALL AV
(SR0019 SEG 0330/0000)
5 0250/0000 LENGTH(AH 1477 BK 2091)

EXTRACT DATE: 12/28/2024 ROADWAY MANAGEMENT SYSTEM PAGE NUMBER: 1570
PRINT DATE: 12/30/2024 SLD COUNTY/SR - ANNUAL PRINT COUNTY: ALLEGHENY

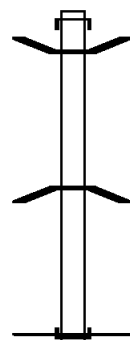
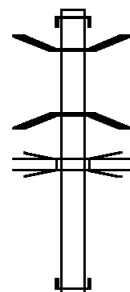
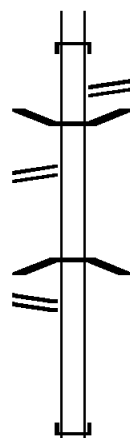
DIR: N TOTAL LEN: 1.254 MI. DIST: 11-1 SR: 8049
LEFT MUN: PITTSBURGH C RIGHT MUN: PITTSBURGH C

RAMP 10 RD
(SR8049 SEG 0010/1299) 0030/1133

RAMP 20 RD
(SR8049 SEG 0020/0000) 0030/0089
002242 FT

001299 FT

000000 FT



INTER-AHD MARSHALL AV
0030/2091 (SR0019 SEG 0340/0000)
RAMP 750 RD
0030/1612 (SR8049 SEG 0750/0000)
0030/1515 BMSSEN 02/8049/0030/0328

1 0 00652 2 02 0000+00
0030/0297 CALIF. AVE
BMSBG 02/8049/0030/0328

002242 FT 1 0 00652 2 02 0000+00
NC RAMP 30 RD
INTER-BK CHATEAU ST
(SR3919 SEG 0010/3144)
5 0030/0000 LENGTH(AH 2091 BK 0943)

INTER-AHD OHIO RIVER BL
0020/0943 (SR0065 SEG 0012/1165)
0020/0764 BMSSEN 02/8049/0020/0206
1 0 01039 2 00 0001+44
NO UNDERPASS INFORMATION
0020/0206 BMSBG 02/8049/0020/0206
RAMP A NB
0020/0011 OP ID 02/8049/0010/0019
001299 FT 1 0 00652 2 00 0000+00
NC RAMP 20 RD
INTER-BK RAMP 30 RD
(SR8049 SEG 0030/0089)
5 0020/0000 LENGTH(AH 0943 BK 1299)

INTER-AHD RAMP 30 RD
0010/1299 (SR8049 SEG 0030/1133)
0010/1282 BMSSEN 02/8049/0010/0019

1 0 00246 2 00 0000+35
RAMP E NB
0010/0019 BMSBG 02/8049/0010/0019
000000 FT 1 0 00246 2 00 0000+00
NC RAMP 10 RD
INTER-BK OHIO RIVER BL
(SR0019 SEG 0290/2811)
MFC BEGIN = F
5 0010/0000 LENGTH(AH 1299 BK 0000)

EXTRACT DATE: 12/28/2024 ROADWAY MANAGEMENT SYSTEM PAGE NUMBER: 1569
PRINT DATE: 12/30/2024 SLD COUNTY/SR - ANNUAL PRINT COUNTY: ALLEGHENY

DIR: N TOTAL LEN: .184 MI. DIST: 11-1 SR: 8048
LEFT MUN: ETNA BOROUGH B RIGHT MUN: ETNA BOROUGH B

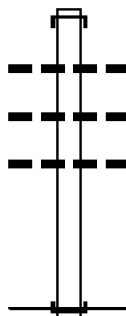
000970 FT

000610 FT



000970 FT
INTER-AHD ETNA BP
0020/0360 (SR0028 SEG 0121/0808)
000610 FT 0 0 00000 0 00 0000+00
NC ETNA INT/RMP TO SR 28 SH
INTER-BK FREEPORT RD
(SR1001 SEG 0010/0000)
0020/0000 LENGTH(AH 0360 BK 0610)

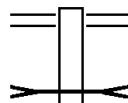
000000 FT



INTER-AHD FREEPORT RD
0010/0610 (SR1001 SEG 0010/0000)
024"H 24"W **UNKNOWN**
0010/0603 LEN=0050 INSTALLED 2009
024"H 24"W **UNKNOWN**
0010/0474 LEN=0050 INSTALLED 2009
024"H 24"W **UNKNOWN**
0010/0305 LEN=0050 INSTALLED 2009
000000 FT 1 0 00070 2 03 0000+00
NC ETNA INT/RMP FR SR 28 SH
INTER-BK ETNA BP
(SR0028 SEG 0120/0000)
MFC BEGIN = F
0010/0000 LENGTH(AH 0610 BK 0000)

EXTRACT DATE: 12/28/2024 ROADWAY MANAGEMENT SYSTEM PAGE NUMBER: 1568
PRINT DATE: 12/30/2024 SLD COUNTY/SR - ANNUAL PRINT COUNTY: ALLEGHENY
DIR: S TOTAL LEN: .313 MI. DIST: 11-1 SR: 8047
LEFT MUN: UPPER ST CLAIR T RIGHT MUN: UPPER ST CLAIR T

001653 FT



001653 FT MCLAUGHLIN RD
0760/0357 (SR3004 SEG 0080/0170)
MCLAUGHLIN
STRUCTURE LENGTH 16 FT
0760/0229 BMSID 02/8047/0760/0131

DIR: S TOTAL LEN: .313 MI.
LEFT MUN: UPPER ST CLAIR T

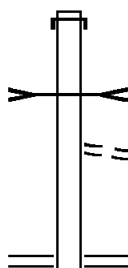
DIST: 11-1 SR: 8047
RIGHT MUN: UPPER ST CLAIR T

001296 FT



001296 FT 0 0 00000 0 00 0000+00
NC MC LAUGH RUN INT/RP 760 RD
INTER-BK WASHINGTON RD
(SR0019 SEG 0060/0210)
5 0760/0000 LENGTH(AH 0357 BK 0416)

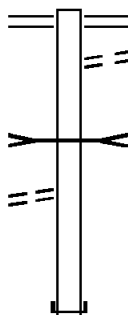
000880 FT



INTER-AHD WASHINGTON RD
0750/0416 (SR0019 SEG 0060/0280)
MCLAUGHLIN
STRUCTURE LENGTH 16 FT
0750/0119 BMSID 02/8047/0760/0131
FROM 3004/0080 SH
0750/0076 (CONN)
000880 FT 2 0 02057 2 01 0000+00
NC MC LAUGH RUN INT/RP 750 RD
MCMURRAY RD
(SR3004 SEG 0080/0170)
5 0750/0000 LENGTH(AH 0416 BK 0402)

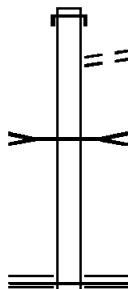
OLD WASHINGTON RD
(TWP)

0260/0135
000478 FT



MCLAUGHLIN RD
0260/0402 (SR3004 SEG 0070/3658)
TO 3004/0070 SH
0260/0320 (CONN)
MCLAUGHLIN
STRUCTURE LENGTH 16 FT
0260/0258 BMSID 02/8047/0260/0151
000478 FT 0 0 00000 0 00 0000+00
NC MC LAUGH RN INT/RP 260 RD
INTER-BK WASHINGTON RD
(SR0019 SEG 0051/2195)
5 0260/0000 LENGTH(AH 0402 BK 0478)

000000 FT



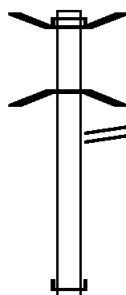
INTER-AHD WASHINGTON RD
0250/0478 (SR0019 SEG 0051/2115)
OLD WASHINGTON RD
0250/0270 (TWP)
MCLAUGHLIN
STRUCTURE LENGTH 16 FT
0250/0151 BMSID 02/8047/0260/0151
000000 FT 2 0 02057 2 00 0000+00
NC MC LAUGH RN INT/RP 250 RD
MCLAUGHLIN RD
(SR3004 SEG 0070/3658)
MFC BEGIN = F
5 0250/0000 LENGTH(AH 0478 BK 0000)

EXTRACT DATE: 12/28/2024 ROADWAY MANAGEMENT SYSTEM PAGE NUMBER: 1566
PRINT DATE: 12/30/2024 SLD COUNTY/SR - ANNUAL PRINT COUNTY: ALLEGHENY

DIR: N TOTAL LEN: 1.085 MI. DIST: 11-1 SR: 8045
LEFT MUN: PITTSBURGH C RIGHT MUN: PITTSBURGH C

005729 FT

004431 FT



POI

005729 FT BMS EN 02/0065/0004/0000
INTER-AHD OHIO RIVER BL
0260/1298 (SR0065 SEG 0004/0133)
1 0 01039 2 00 0000+00
RAMP 8045 SB
0260/1165 BMSBG 02/0065/0004/0000
RAMP TO RIDGE RD
0260/0716 (SR8045 SEG 0012/0000)
004431 FT 0 0 00000 0 00 0000+00
NC N SHORE INT/RAMP 10 RD
INTER-BK REEDSDALE ST
(CITY)
0260/0000 LENGTH(AH 1298 BK 1780)

(APRA) PNC PARK/HEINZ F

EXTRACT DATE: 12/28/2024 ROADWAY MANAGEMENT SYSTEM PAGE NUMBER: 1565
PRINT DATE: 12/30/2024 SLD COUNTY/SR - ANNUAL PRINT COUNTY: ALLEGHENY

DIR: N TOTAL LEN: 1.085 MI. DIST: 11-1 SR: 8045
LEFT MUN: PITTSBURGH C RIGHT MUN: PITTSBURGH C

LC FROM REEDSDALE AV
(CONN)

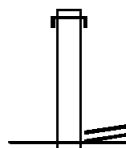
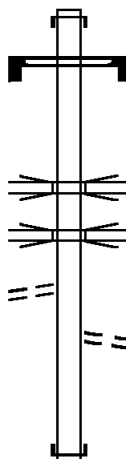
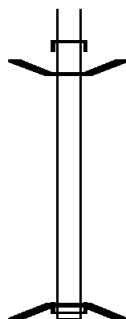
002651 FT

002393 FT

0022/0265

000403 FT

000000 FT



INTER-AHD REEDSDALE ST
0250/1780 (CITY)
0250/1420 BMS EN 02/8045/0250/0000

002651 FT 1 0 01039 2 00 0000+00
NC N SHORE INT/RAMP 250 RD
INTER-BK OHIO RIVER BL
(SR0065 SEG 0002/0400)
SR 8045 RAMP FROM REEDS
BMSBG 02/8045/0250/0000
LENGTH(AH 1780 BK 0258)

002393 FT 0 0 00000 0 00 0000+00
INTER-BK ALLEGHENY AVE
(CITY)
LENGTH(AH 0258 BK 1990)

INTER-AHD OHIO RIVER BL
0022/1990 (SR0065 SEG 0003/1685)
SIGN: 4 CHORD TRUSS
0022/1913 BMSID 02/0065/0002/3060

0022/0513 SR 0065 SB
OP ID 02/0065/0005/0000
0022/0432 SR 0065 NB
OP ID 02/0065/0004/0000

0022/0062 LC FROM RIDGE AV
(CONN)
000403 FT 0 0 00000 0 00 0000+00
NC N SHORE INT/RAMP 750 RD
INTER-BK RIDGE AV
(CITY)
LENGTH(AH 1990 BK 0403)

INTER-AHD RIDGE AVE
0012/0403 (CITY)
000000 FT 0 0 00000 0 00 0000+00
N SHORE INT/RAMP 10 RD
(SR8045 SEG 0260/0716)
MFC BEGIN = F
LENGTH(AH 0403 BK 0000)

EXTRACT DATE: 12/28/2024 ROADWAY MANAGEMENT SYSTEM PAGE NUMBER: 1564
PRINT DATE: 12/30/2024 SLD COUNTY/SR - ANNUAL PRINT COUNTY: ALLEGHENY

DIR: S TOTAL LEN: .569 MI. DIST: 11-1 SR: 8044
LEFT MUN: NORTH FAYETTE T RIGHT MUN: NORTH FAYETTE T

003005 FT

003005 FT
INTER-AHD

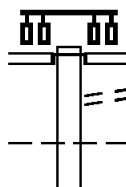
ROBINSON TWN CTR/RP B R
(SR8044 SEG 0250/0000)
SUMMIT PARK DR
(TWP)
ROBINSON TOWN CTR BL
(TWP)

0500/0645

LC TO ROB TWN CTR BL
(CONN)
NORTH FAYETTE
ROBINSON T

0500/0300
002360 FT

0 0 00000 0 00 0000+00



002360 FT

EXTRACT DATE: 12/28/2024 ROADWAY MANAGEMENT SYSTEM PAGE NUMBER: 1563
PRINT DATE: 12/30/2024 SLD COUNTY/SR - ANNUAL PRINT COUNTY: ALLEGHENY

DIR: S TOTAL LEN: .569 MI. DIST: 11-1 SR: 8044
LEFT MUN: NORTH FAYETTE T RIGHT MUN: NORTH FAYETTE T

001356 FT

000712 FT

000000 FT

NC ROBINSON TWN CTR/RP A RD
INTER-BK AIRPORT PY
(SR0376 SEG 0595/0676)
0500/0000 LENGTH(AH 0645 BK 1004)

INTER-AHD AIRPORT PY
0250/1004 (SR0376 SEG 0591/1610)

LC FROM ROB TWN CTR BL
(CONN)
0250/0140 0 0 00000 0 00 0000+00
001356 FT NC ROBINSON TWN CTR/RP B RD
SUMMIT PARK DR
(TWP)
ROBINSON TOWN CTR BL
(TWP)

INTER-BK ROBINSON TWN CTR/RP A R
(SR8044 SEG 0500/0645)
0250/0000 LENGTH(AH 1004 BK 0644)

INTER-AHD AIRPORT PY
0020/0644 (SR0376 SEG 0590/2490)
LC FROM SUMMIT PARK DR
(CONN)
0020/0140 0 0 00000 0 00 0000+00
000712 FT NC ROBINSON TWN CTR/RP D RD
SUMMIT PARK DR
(TWP)

INTER-BK MONTOUR CHURCH RD
(TWP)
0020/0000 LENGTH(AH 0644 BK 0712)

INTER-AHD MONTOUR CHURCH RD
(TWP)
SUMMIT PARK DR
(TWP)

0010/0712 LC TO SUMMIT PARK DR
(CONN)
0010/0565 0 0 00000 0 00 0000+00
000000 FT NC ROBINSON TWN CTR/RP C RD
INTER-BK AIRPORT PY
(SR0376 SEG 0590/1787)
MFC BEGIN = F
0010/0000 LENGTH(AH 0712 BK 0000)

EXTRACT DATE: 12/28/2024 ROADWAY MANAGEMENT SYSTEM PAGE NUMBER: 1562
PRINT DATE: 12/30/2024 SLD COUNTY/SR - ANNUAL PRINT COUNTY: ALLEGHENY

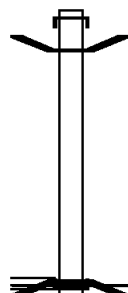
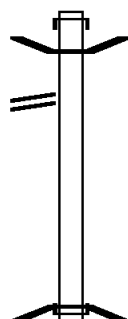
DIR: S TOTAL LEN: .411 MI. DIST: 11-1 SR: 8043
LEFT MUN: PITTSBURGH C RIGHT MUN: PITTSBURGH C

RAMP 260 RD
(SR8049 SEG 0260/0235) 0750/1106

002168 FT

000513 FT

000000 FT



002168 FT
INTER-AHD BEAVER AV
0750/1655 (CITY)
0750/1268 BMSSEN 02/8043/0750/0000

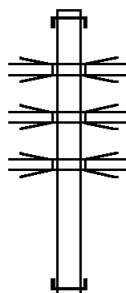
000513 FT 0 0 00000 0 00 0000+00
NC CA L/BEAVER INT/RMP 750 RD
INTER-BK CALIFORNIA AV
(SR4265 SEG 0011/0435)
CHATEAU ST.
BMSBG 02/8043/0750/0000
5 0750/0000 LENGTH(AH 1655 BK 0513)

INTER-AHD CALIFORNIA AV
0250/0513 (SR4265 SEG 0011/1520)
0250/0324 BMSSEN 02/8043/0250/0000
000000 FT 1 0 01039 0 00 0949+96
NC CA L/BEAVER INT/RMP 250 RD
CALIFORNIA AV
(CITY)
INTER-BK CALIFORNIA AV
(CITY)
SR 0065 NB
BMSBG 02/8043/0250/0000
MFC BEGIN = F
5 0250/0000 LENGTH(AH 0513 BK 0000)

EXTRACT DATE: 12/28/2024 ROADWAY MANAGEMENT SYSTEM PAGE NUMBER: 1561
PRINT DATE: 12/30/2024 SLD COUNTY/SR - ANNUAL PRINT COUNTY: ALLEGHENY


DIR: N TOTAL LEN: 1.448 MI. DIST: 11-1 SR: 8042
LEFT MUN: ETNA BOROUGH B RIGHT MUN: ETNA BOROUGH B

007646 FT



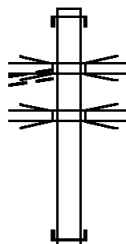
007646 FT
INTER-AHD SR 28 NB
0762/0821 (SR0028 SEG 0150/0000)
TR 28 S.B.
0762/0590 OP ID 02/0028/0141/0000
SR 8 NB
0762/0300 OP ID 02/0008/0180/2416
RAMP 8042 NB
0762/0020 OP ID 02/8042/0260/0409
006825 FT 0 0 00000 0 00 0000+00
NC 62ND ST BR INT/RP 750 RD
INTER-BK SR 8 SB
(SR0008 SEG 0181/3242)
0762/0000 LENGTH(AH 0821 BK 0642)

006825 FT



INTER-AHD SR 8 NB
0752/0642 (SR0008 SEG 0180/3275)
006183 FT 0 0 00000 0 00 0000+00
NC 62ND ST BR INT/RP 760 RD
INTER-BK SR 28 SB
(SR0028 SEG 0151/0000)
0752/0000 LENGTH(AH 0642 BK 0551)

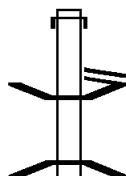
006183 FT



INTER-AHD RAMP FR SR8 TO SR 28 SB
0520/0551 (SR8042 SEG 0510/0926)
RAMP B SB
0520/0145 OP ID 02/8042/0510/0056
RAMP 8042 NB
0520/0015 OP ID 02/8042/0260/0409
005632 FT 0 0 00000 0 00 0000+00
NC 62ND ST BRG INT/RP U RD
INTER-BK BRIDGE ST
(SR1001 SEG 0040/1023)
0520/0000 LENGTH(AH 0551 BK 1086)

0520/0145

005632 FT



INTER-AHD SR 28 SB
0510/1086 (SR0028 SEG 0131/1198)
RAMP U RD
0510/0926 (SR8042 SEG 0520/0551)
0510/0600 BMS EN 02/8042/0510/0056
0 0 00000 0 00 0000+00
BRIDGE ST.
0510/0035 BMS BG 02/8042/0510/0056

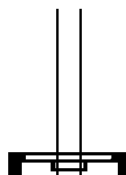
FROM 1001/0040 SH
(CONN)

EXTRACT DATE: 12/28/2024 ROADWAY MANAGEMENT SYSTEM PAGE NUMBER: 1560
PRINT DATE: 12/30/2024 SLD COUNTY/SR - ANNUAL PRINT COUNTY: ALLEGHENY

DIR: N TOTAL LEN: 1.448 MI.
LEFT MUN: ETNA BOROUGH B

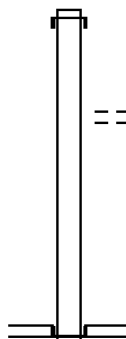
DIST: 11-1 SR: 8042
RIGHT MUN: ETNA BOROUGH B

004546 FT



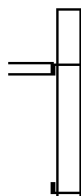
004546 FT 0 0 00000 0 00 0000+00
SIGN: 2 CHORD TRUSS
BMSID 02/0008/0181/3250
NC 62ND ST BR INT/RP 510 RD
SR 8 SB
(SR0008 SEG 0191/0000)
5 0510/0000 LENGTH(AH 1086 BK 1017)

003529 FT



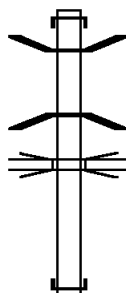
INTER-AHD 62ND ST BR
0280/1017 (SR0008 SEG 0181/1550)
POPLAR ST
(BORO)
0280/0055 0 0 00000 0 00 0000+00
003529 FT NC BR BRIDGE ST
BRIDGE ST
(SR1001 SEG 0040/1465)
RAMP T FR 28 NB TO N.MA
(SR8042 SEG 0250/0697)
INTER-BK BRIDGE ST
(SR1001 SEG 0040/1465)
5 0280/0000 LENGTH(AH 1017 BK 0424)

003105 FT



INTER-AHD BRIDGE ST
(BORO)
S MAIN ST
(BORO)
0270/0424 0 0 00000 0 00 0000+00
003105 FT NC 62ND ST BRG INT/RP X RD
INTER-BK 62ND ST BR
(SR0008 SEG 0181/2500)
5 0270/0000 LENGTH(AH 0424 BK 0949)

002156 FT

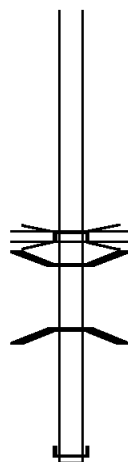


INTER-AHD SR 8 NB
0260/0949 (SR0008 SEG 0190/0000)
0260/0933 BMSSEN 02/8042/0260/0409
0 0 00000 0 00 0000+00
RAMP 8042 TO RT 28 NB
0260/0409 BMSBG 02/8042/0260/0409
TR 28 S.B.
0260/0278 OP ID 02/0028/0141/0000
002156 FT 0 0 00000 0 00 0000+00
NC 62ND ST BR INT/RP 260 RD
INTER-BK SR 28 NB
(SR0028 SEG 0130/1460)
5 0260/0000 LENGTH(AH 0949 BK 0697)

EXTRACT DATE: 12/28/2024 ROADWAY MANAGEMENT SYSTEM PAGE NUMBER: 1559
PRINT DATE: 12/30/2024 SLD COUNTY/SR - ANNUAL PRINT COUNTY: ALLEGHENY

DIR: N TOTAL LEN: 1.448 MI. DIST: 11-1 SR: 8042
LEFT MUN: ETNA BOROUGH B RIGHT MUN: ETNA BOROUGH B

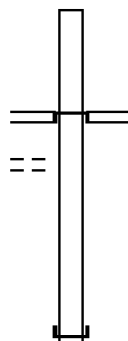
001459 FT



INTER-AHD BRIDGE ST
(SR1001 SEG 0040/1465)
SR 8 SB
OP ID 02/0008/0181/2418
BRIDGE ST
(SR1001 SEG 0040/1465)
BRIDGE ST RAMP RD
(SR8042 SEG 0280/0000)
BRIDGE ST
(SR8042 SEG 0022/1045)
0250/0697 BMS EN 02/8042/0250/0520
0250/0568 2 0 02260 2 02 0000+00
PINE CREEK
0250/0430 BMSBG 02/8042/0250/0520
001459 FT 2 0 02260 2 02 0000+00
NC 62ND ST BRG INT/RP T RD
INTER-BK SR 28 NB
(SR0028 SEG 0130/1312)
5 0250/0000 LENGTH(AH 0697 BK 1045)

POPLAR ST
(BORO)

0022/0988

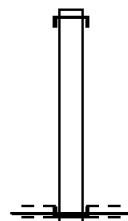


INTER-AHD BRIDGE ST
(SR1001 SEG 0040/1465)
RAMP T RD
(SR8042 SEG 0250/0697)
BRIDGE ST
0022/1045 (SR1001 SEG 0040/1465)

000414 FT

000414 FT 0 0 00000 0 00 0000+00
NC BRIDGE ST
INTER-BK 62ND ST BR
(SR0008 SEG 0180/1525)
5 0022/0000 LENGTH(AH 1045 BK 0414)

000000 FT

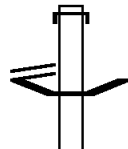


INTER-AHD 62ND ST BR
0012/0414 (SR0008 SEG 0180/2505)
000000 FT 0 0 00000 0 00 0000+00
NC 62ND STR BRG INT/RP Y RD
S MAIN ST
(BORO)
INTER-BK FIRST ST
(CITY)
MFC BEGIN = F
5 0012/0000 LENGTH(AH 0414 BK 0000)

EXTRACT DATE: 12/28/2024 ROADWAY MANAGEMENT SYSTEM PAGE NUMBER: 1558
PRINT DATE: 12/30/2024 SLD COUNTY/SR - ANNUAL PRINT COUNTY: ALLEGHENY
DIR: E TOTAL LEN: 2.432 MI. DIST: 11-1 SR: 8041
LEFT MUN: PITTSBURGH C RIGHT MUN: PITTSBURGH C

012841 FT

RAMP J RD
(SR8041 SEG 0260/0517) 0770/0620



012841 FT
INTER-AHD FT DUQUESNE BL
0770/0813 (CITY)

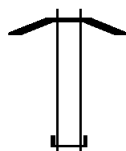
0770/0073 BMS EN 02/8041/0770/0043
1 0 01039 2 04 0000+56
RAMP F 8041 EB

EXTRACT DATE: 12/28/2024 ROADWAY MANAGEMENT SYSTEM PAGE NUMBER: 1557
PRINT DATE: 12/30/2024 SLD COUNTY/SR - ANNUAL PRINT COUNTY: ALLEGHENY

DIR: E TOTAL LEN: 2.432 MI.
LEFT MUN: PITTSBURGH C

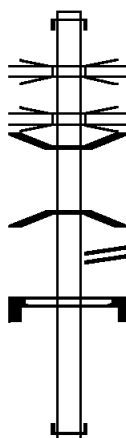
DIST: 11-1 SR: 8041
RIGHT MUN: PITTSBURGH C

012028 FT



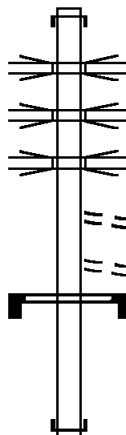
0770/0043 BMSBG 02/8041/0770/0043
012028 FT 1 0 01039 2 04 0000+00
NC RAMP E RD
INTER-BK RAMP C RD
(SR8041 SEG 0760/0180)
0770/0000 LENGTH(AH 0813 BK 0898)

011130 FT



INTER-AHD 10TH ST BY-PASS
0760/0898 (SR2128 SEG 0010/0000)
SR 8041 NB RAMP H
0760/0509 OP ID 02/8041/0530/0140
SR 8041 EB RAMP J
0760/0470 OP ID 02/8041/0260/0072
0760/0280 BMS EN 02/8041/0760/0244
1 0 01039 2 02 0002+47
RAMP F (SR 8041) EB
0760/0244 BMSBG 02/8041/0760/0244
RAMP E RD
0760/0180 (SR8041 SEG 0770/0000)
SIGN: 4 CHORD TRUSS
0760/0150 BMSID 02/8041/0760/0150
011130 FT 1 0 01039 2 02 0000+00
NC RAMP C RD
INTER-BK SR 0279 SH
(SR0279 SEG 0006/1003)
0760/0000 LENGTH(AH 0898 BK 1295)

009835 FT



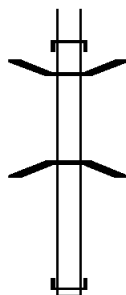
INTER-AHD SR 0279 SH
0750/1295 (SR0279 SEG 0006/0986)
RAMP C (FT PITT TO
0750/0750 OP ID 02/0279/0006/0000
RAMP Q 8039 SB
0750/0720 OP ID 02/8039/0520/0636
RAMP N 8039 NB
0750/0675 OP ID 02/8039/0500/0000
COMMONWEALTH PL
0750/0340 (CITY)
FT PITT BL
0750/0255 (CITY)
SIGN: SHAPE OR TUBE
0750/0025 BMSID 02/8041/0750/0050
009835 FT 1 0 01039 2 01 0000+00
NC RAMP B RD
INTER-BK PENN LINCOLN PY
(SR0376 SEG 0695/2099)
0750/0000 LENGTH(AH 1295 BK 0832)

EXTRACT DATE: 12/28/2024 ROADWAY MANAGEMENT SYSTEM PAGE NUMBER: 1556
PRINT DATE: 12/30/2024 SLD COUNTY/SR - ANNUAL PRINT COUNTY: ALLEGHENY

DIR: E TOTAL LEN: 2.432 MI.
LEFT MUN: PITTSBURGH C

DIST: 11-1 SR: 8041
RIGHT MUN: PITTSBURGH C

009003 FT



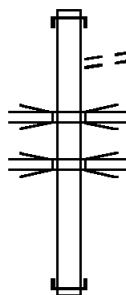
INTER-AHD RAMP G RD
0530/0832 (SR8041 SEG 0500/0825)
0530/0755 BMS EN 02/8041/0530/0140

0 0 00000 0 00 0000+00
SR 8041 SB RAMP D
0530/0140 BMS BG 02/8041/0530/0140
009003 FT 1 0 01039 2 08 0000+00

NC RAMP H RD
INTER-BK FT DUQUESNE BL
(CITY)

5 0530/0000 LENGTH(AH 0832 BK 0502)

008501 FT



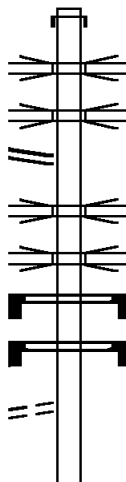
INTER-AHD FT DUQUESNE BL
0520/0502 (CITY)
LC TO COMMONWEALTH PL
0520/0435 (CONN)

RAMP E 8041 EB
0520/0190 OP ID 02/8041/0770/0043
RAMP C (SR 8041) E
0520/0138 OP ID 02/8041/0760/0244
008501 FT 1 0 01039 2 05 0000+00

NC RAMP F RD
INTER-BK RAMP D RD
(SR8041 SEG 0510/0880)
5 0520/0000 LENGTH(AH 0502 BK 1506)

RAMP F RD
(SR8041 SEG 0520/0000) 0510/0880

LC FROM FT DUQUESNE BL
(CONN) 0510/0225
006995 FT



INTER-AHD SR 0279 SH
0510/1506 (SR0279 SEG 0007/0697)
I 279 RAMP F
0510/0920 OP ID 02/0279/0009/0351
LR 1039 NB
0510/0890 OP ID 02/0279/0008/0000

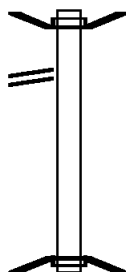
SR 8041 EB RAMP K
0510/0785 OP ID 02/8041/0270/0000
SR 8041 NB RAMP H
0510/0728 OP ID 02/8041/0530/0140
SIGN: 2 CHORD TRUSS
0510/0645 BMS ID 02/8041/0510/0645
SIGN: 2 CHORD TRUSS
0510/0480 BMS ID 02/8041/0510/0480

006995 FT 1 0 01039 2 03 0000+00
NC RAMP D RD
INTER-BK 10TH ST BY-PASS

EXTRACT DATE: 12/28/2024 ROADWAY MANAGEMENT SYSTEM PAGE NUMBER: 1555
PRINT DATE: 12/30/2024 SLD COUNTY/SR - ANNUAL PRINT COUNTY: ALLEGHENY

DIR: E TOTAL LEN: 2.432 MI. DIST: 11-1 SR: 8041
LEFT MUN: PITTSBURGH C RIGHT MUN: PITTSBURGH C

RAMP H RD
(SR8041 SEG 0530/0832) 0500/0825
005986 FT



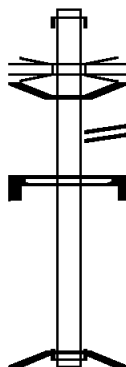
5 0510/0000 (SR2128 SEG 0011/0000)
LENGTH(AH 1506 BK 1009)

INTER-AHD BMS EN 02/8041/0500/0000
0500/1009 SR 0279 SH
(SR0279 SEG 0008/0405)

005986 FT 1 0 01039 2 00 0000+00

INTER-BK NC RAMP G RD
10TH ST BY-PASS
(SR2128 SEG 0011/0112)

5 0500/0000 BMSBG 02/8041/0500/0000
LENGTH(AH 1009 BK 0674)



005312 FT

INTER-AHD 10TH ST BY-PASS
0270/0674 (SR2128 SEG 0010/0000)

0270/0225 OP ID 02/8041/0530/0140

0270/0195 BMS EN 02/8041/0270/0000

RAMP J RD
(SR8041 SEG 0260/0000)

0270/0123 SIGN: 2 CHORD TRUSS

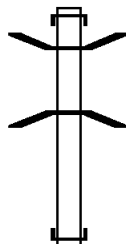
005312 FT 1 0 01039 2 10 0000+75

INTER-BK NC RAMP K RD

(SR0279 SH

SR 8041 SB RAMP D

5 0270/0000 BMSBG 02/8041/0270/0000
LENGTH(AH 0674 BK 0517)



004795 FT

INTER-AHD RAMP E RD
0260/0517 (SR8041 SEG 0770/0620)

0260/0127 BMS EN 02/8041/0260/0072

1 0 01039 2 09 0001+17

SR 8041 EB RAMP C

0260/0072 BMSBG 02/8041/0260/0072

004795 FT 1 0 01039 2 09 0000+00

INTER-BK NC RAMP J RD

RAMP K RD

5 0260/0000 (SR8041 SEG 0270/0185)
LENGTH(AH 0517 BK 4795)

EXTRACT DATE: 12/28/2024 ROADWAY MANAGEMENT SYSTEM PAGE NUMBER: 1554
PRINT DATE: 12/30/2024 SLD COUNTY/SR - ANNUAL PRINT COUNTY: ALLEGHENY

DIR: E TOTAL LEN: 2.432 MI.
LEFT MUN: PITTSBURGH C

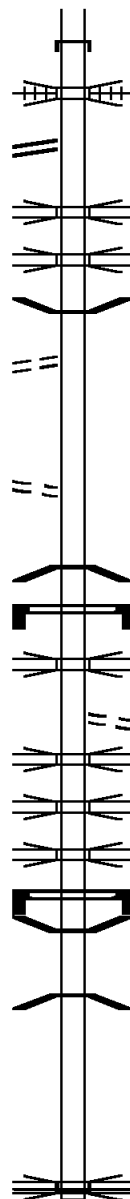
DIST: 11-1 SR: 8041
RIGHT MUN: PITTSBURGH C

RAMP F RD
(SR8095 SEG 0270/1280) 0250/4357

FT PITT BL
(CITY) 0250/2740

FT PITT BL
(CITY) 0250/1115

000000 FT



INTER-AHD PENN LINCOLN PY
0250/4795 (SR0376 SEG 0704/1522)
0250/4368 PORT AUTHORITY OF ALLEG
OVERPASS IS RR X-ING

0250/3542 OP ID RAMP C 02/8095/0020/0225
0250/3511 OP ID RAMP B (SR 8095) 02/8095/0010/0010
0250/2899 BMS EN 02/8041/0250/1026

0 0 00000 0 00 0000+00
0250/1002 MONONGAHELA RIVER
BMSBG 02/8041/0250/1026
SIGN: CANTILEVER
0250/0869 BMSID 02/8041/0250/0869
I-376 WB
0250/0638 OP ID 02/0376/0695/1642
POINT STATE PARK RD
0250/0450 (CITY)
0250/0440 OP ID RAMP N 8039 NB 02/8039/0500/0000
0250/0410 OP ID RAMP Q 8039 SB 02/8039/0520/0636
RAMP C (FT PITT TO
0250/0390 OP ID 02/0279/0006/0000
SIGN: 2 CHORD TRUSS
0250/0319 BMSID 02/8041/0250/0319
0250/0247 BMS EN 02/8041/0250/0250
1 0 01039 2 00 0000+00
NO UNDERPASS INFORMATIO
0250/0239 BMSBG 02/8041/0250/0250
000000 FT 1 0 01039 2 00 0000+00
SMITHFIELD
OP ID 02/3027/0030/0000
NC RAMP A RD
INTER-BK SR 0279 SH
(SR0279 SEG 0007/0639)
MFC BEGIN = F
0250/0000 LENGTH(AH 4795 BK 0000)

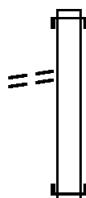
EXTRACT DATE: 12/28/2024 ROADWAY MANAGEMENT SYSTEM PAGE NUMBER: 1553
PRINT DATE: 12/30/2024 SLD COUNTY/SR - ANNUAL PRINT COUNTY: ALLEGHENY

DIR: S TOTAL LEN: .163 MI. DIST: 11-1 SR: 8040
LEFT MUN: RICHLAND T RIGHT MUN: RICHLAND T

FROM 4068/0190 SH
(CONN)

000863 FT

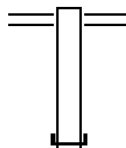
0750/0085
000535 FT



000863 FT
INTER-AHD WILLIAM FLYNN HW
0750/0328 (SR0008 SEG 0440/0380)

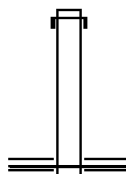
000535 FT 1 0 00072 2 02 0000+00
NC BAKERSTOWN INT/RAMP B RD
INTER-BK BAKERSTOWN RD
(SR4068 SEG 0190/2130)
5 0750/0000 LENGTH(AH 0328 BK 0310)

000225 FT



BAKERSTOWN RD
0500/0310 (SR4068 SEG 0190/1950)
000225 FT 1 0 00072 2 01 0000+00
NC BAKERSTOWN INT/RAMP X RD
INTER-BK WILLIAM FLYNN HW
(SR0008 SEG 0441/0335)
5 0500/0000 LENGTH(AH 0310 BK 0225)

000000 FT



INTER-AHD WILLIAM FLYNN HW
0250/0225 (SR0008 SEG 0431/2115)
000000 FT 1 0 00072 2 03 0000+00
NC BAKERSTOWN INT/RAMP R RD
BAKERSTOWN RD
(SR4068 SEG 0190/1772)
MFC BEGIN = F
5 0250/0000 LENGTH(AH 0225 BK 0000)

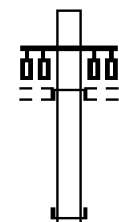
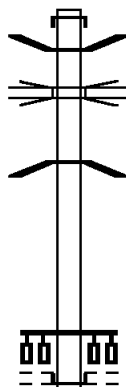
EXTRACT DATE: 12/28/2024 ROADWAY MANAGEMENT SYSTEM PAGE NUMBER: 1552
PRINT DATE: 12/30/2024 SLD COUNTY/SR - ANNUAL PRINT COUNTY: ALLEGHENY

DIR: N TOTAL LEN: .765 MI. DIST: 11-1 SR: 8039
LEFT MUN: PITTSBURGH C RIGHT MUN: PITTSBURGH C

004038 FT

002937 FT

002714 FT



004038 FT
INTER-AHD SR 0279 SH
0520/1101 (SR0279 SEG 0007/0096)
0520/0953 BMS EN 02/8039/0520/0636
0520/0675 OP ID 02/0279/0006/0000
1 0 00766 2 00 0000+75
RAMP 8041 EB TO 376 EB
0520/0636 BMSBG 02/8039/0520/0636

002937 FT 1 0 00766 2 04 0000+00
NC FT PITT BR INT/RP Q RD
(CITY) COMMONWEALTH PL

INTER-BK LIBERTY AV
(CITY)

5 0520/0000 LENGTH(AH 1101 BK 0223)

INTER-AHD BL OF THE ALLIES
(SR2208 SEG 0010/0000)
COMMONWEALTH PL
(CITY)

0510/0223
002714 FT 1 0 00766 2 03 0000+00
NC FT PITT BR INT/RP R RD

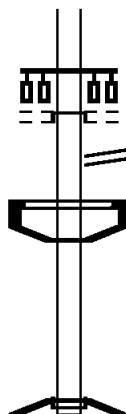
INTER-BK RAMP N RD
(SR8039 SEG 0500/0389)

5 0510/0000 LENGTH(AH 0223 BK 0696)

EXTRACT DATE: 12/28/2024 ROADWAY MANAGEMENT SYSTEM PAGE NUMBER: 1551
PRINT DATE: 12/30/2024 SLD COUNTY/SR - ANNUAL PRINT COUNTY: ALLEGHENY

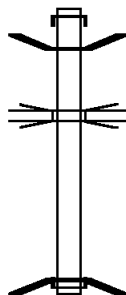
DIR: N TOTAL LEN: .765 MI. DIST: 11-1 SR: 8039
LEFT MUN: PITTSBURGH C RIGHT MUN: PITTSBURGH C

002018 FT



INTER-AHD LIBERTY AV
(CITY)
COMMONWEALTH PL
(CITY)
0500/0696
0500/0389 RAMP R RD
(SR8039 SEG 0510/0000)
SIGN: 2 CHORD TRUSS
0500/0260 BMSID 02/8039/0500/0625
0500/0180 BMSSEN 02/8039/0500/0000
002018 FT 1 0 00766 2 00 0000+04
NC FT
INTER-BK SR 0279 SH
(SR0279 SEG 0006/0321)
RAMP B 8041 NB
BMSBG 02/8039/0500/0000
5 0500/0000 LENGTH(AH 0696 BK 0962)

001056 FT



INTER-AHD WEST CARSON ST
0250/0962 (SR0837 SEG 0590/0000)
0250/0935 BMSSEN 02/8039/0250/0000
0250/0160 OP ID 02/8039/0010/0332
001056 FT 1 0 00766 2 00 0000+00
NC FT
INTER-BK PENN LINCOLN PY
(SR0376 SEG 0695/0405)
STATION SQUARE ACCESS R
BMSBG 02/8039/0250/0000
5 0250/0000 LENGTH(AH 0962 BK 1056)

000000 FT

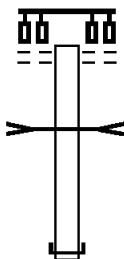


INTER-AHD PENN LINCOLN PY
0010/1056 (SR0376 SEG 0694/0456)
0010/1050 BMSSEN 02/8039/0010/0332
1 0 00766 2 01 0000+01
RAMP A 8039 SB
0010/0332 BMSBG 02/8039/0010/0332
SIGN: CANTILEVER
0010/0316 BMSID 02/8039/0010/0375
000000 FT 1 0 00766 2 01 0000+00
NC FT
INTER-BK WEST CARSON ST
(SR0837 SEG 0591/0000)
MFC BEGIN = F
5 0010/0000 LENGTH(AH 1056 BK 0000)

EXTRACT DATE: 12/28/2024 ROADWAY MANAGEMENT SYSTEM PAGE NUMBER: 1550
PRINT DATE: 12/30/2024 SLD COUNTY/SR - ANNUAL PRINT COUNTY: ALLEGHENY

DIR: N TOTAL LEN: .080 MI. DIST: 11-1 SR: 8038
LEFT MUN: COLLIER T RIGHT MUN: COLLIER T

000421 FT



000421 FT CAMPBELLS RUN RD
(CNTY)

0500/0291

CAMPBELLS RUN
STRUCTURE LENGTH 22 FT

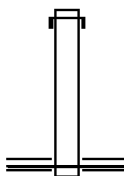
000130 FT

0500/0129 BMSID 02/8038/0500/0129
000130 FT 1 0 00765 2 10 0000+00

NC CAMPBELLS RUN INT/RP C RD
INTER-BK 1-376

(SR0376 SEG 0621/0796)
0500/0000 LENGTH(AH 0291 BK 0130)

000000 FT



INTER-AHD PENN LCN PY SR376/22/30
0020/0130 (SR0376 SEG 0614/2613)

000000 FT 1 0 00765 2 08 0025+03
NC CAMPBELLS RUN INT/RP B RD

BOICE RD
(SR3041 SEG 0054/2580)


MFC BEGIN = F
0020/0000 LENGTH(AH 0130 BK 0000)

EXTRACT DATE: 12/28/2024 ROADWAY MANAGEMENT SYSTEM PAGE NUMBER: 1549
PRINT DATE: 12/30/2024 SLD COUNTY/SR - ANNUAL PRINT COUNTY: ALLEGHENY

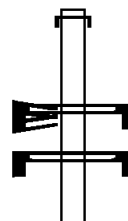
DIR: S TOTAL LEN: .835 MI. DIST: 11-1 SR: 8037
LEFT MUN: PITTSBURGH C RIGHT MUN: PITTSBURGH C

004408 FT

003811 FT



BANKSVILLE INT/RMP 250
(SR8075 SEG 0250/0123)
BANKSVILLE INT/RMP 250
(SR8075 SEG 0250/0123) 0260/2569



004408 FT
INTER-AHD SAW MILL RUN BL
0750/0597 (SR0051 SEG 0430/0669)
003811 FT 1 0 00766 2 11 0000+00
NC SAWMILL RUN INT/RAMP B RD
INTER-BK PENN LINCOLN PY
(SR0376 SEG 0684/2316)
0750/0000 LENGTH(AH 0597 BK 2617)

INTER-AHD BANKSVILLE RD
0260/2617 (SR0019 SEG 0211/1211)

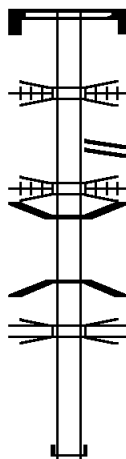
0260/2569 SIGN: 4 CHORD TRUSS
BMSID 02/8075/0250/0130
0260/2160 SIGN: 4 CHORD TRUSS
BMSID 02/0376/0684/0020

SIGN: TRUSS MUL SPA

EXTRACT DATE: 12/28/2024 ROADWAY MANAGEMENT SYSTEM PAGE NUMBER: 1548
PRINT DATE: 12/30/2024 SLD COUNTY/SR - ANNUAL PRINT COUNTY: ALLEGHENY

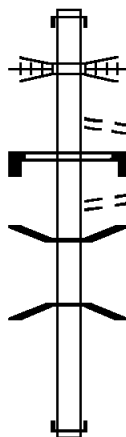
DIR: S TOTAL LEN: .835 MI. DIST: 11-1 SR: 8037
LEFT MUN: PITTSBURGH C RIGHT MUN: PITTSBURGH C

001194 FT



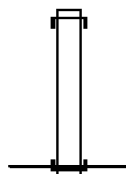
0260/1289 BMSID 02/0376/0684/0876
OTHER
0260/0670 OVERPASS IS RR X-ING
SAWMILL RUN INT/RAMP A
0260/0615 (SR8037 SEG 0250/0662)
NORFOLK SOUTHERN
0260/0570 OVERPASS IS RR X-ING
0260/0373 BMSEN 02/8037/0260/0271
1 0 00766 2 09 0000+00
SAW MILL RUN
0260/0317 BMSBG 02/8037/0260/0271
RAMP A 8037 SB
0260/0122 OP ID 02/8037/0250/0053
001194 FT 1 0 00766 2 09 0000+00
NC SAWMILL RUN INT/RAMP C RD
INTER-BK WEST END BP
(SR0019 SEG 0231/0600)
0260/0000 LENGTH(AH 2617 BK 0677)

000517 FT



INTER-AHD SAWMILL RUN INT/RAMP C
0250/0662 (SR8037 SEG 0260/0615)
OTHER
0250/0607 OVERPASS IS RR X-ING
WOODVILLE AV
0250/0567 (CITY)
SIGN: 4 CHORD TRUSS
0250/0468 BMSID 02/8037/0250/0465
WOODVILLE AV
0250/0436 (CITY)
0250/0433 BMSEN 02/8037/0250/0053
1 0 00766 2 10 0000+00
RAMP C 8037 SB
0250/0053 BMSBG 02/8037/0250/0053
000517 FT 1 0 00766 2 10 0000+00
NC SAWMILL RUN INT/RAMP A RD
INTER-BK WEST END BP
(SR0019 SEG 0230/0430)
0250/0000 LENGTH(AH 0677 BK 0517)

000000 FT



INTER-AHD SAW MILL RUN BL
0010/0517 (SR0051 SEG 0431/0345)
000000 FT 1 0 00766 2 08 0000+00
NC SAWMILL RUN INT/RAMP D RD
INTER-BK PENN LINCOLN PY
(SR0376 SEG 0684/1922)
MFC BEGIN = F
0010/0000 LENGTH(AH 0517 BK 0000)

EXTRACT DATE: 12/28/2024 ROADWAY MANAGEMENT SYSTEM PAGE NUMBER: 1547
PRINT DATE: 12/30/2024 SLD COUNTY/SR - ANNUAL PRINT COUNTY: ALLEGHENY

DIR: W TOTAL LEN: .931 MI. DIST: 11-1 SR: 8036
LEFT MUN: ROBINSON T RIGHT MUN: ROBINSON T

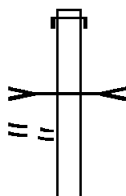
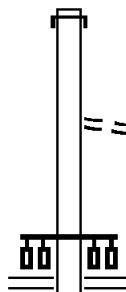
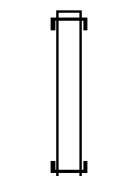
004916 FT

004208 FT

002975 FT

LC TO CAMPBELLS RUN RD
(CONN)

0500/0325
002523 FT



004916 FT
INTER-AHD SR 22 E TO 60 S SH
0760/0708 (SR0022 SEG 0140/1098)

004208 FT 1 0 00765 2 05 0000+00
NC RAMP B/TONIDALE INT RD
INTER-BK PENN LCN PY SR376E22/30
(SR0376 SEG 0600/0392)
S 0760/0000 LENGTH(AH 0708 BK 1233)

INTER-AHD PENN LCN PY SR376E22/30
0750/1233 (SR0376 SEG 0600/1072)

FROM 0022/0140 SH
0750/0212 (CONN)
002975 FT 1 0 00765 2 01 0000+00
NC RAMP F/TONIDALE INT RD
SR 0022 SH
(SR0022 SEG 0141/0968)
(SR0022 SEG 0140/0902)

S 0750/0000 LENGTH(AH 1233 BK 0452)

INTER-AHD CAMPBELLS RUN RD
0500/0452 (CNTY)
CAMPBELLS RN
STRUCTURE LENGTH 9 FT
0500/0353 BMSID 02/8036/0500/0353

002523 FT 1 0 00765 2 00 0000+00
NC RAMP E/TONIDALE INT RD

EXTRACT DATE: 12/28/2024 ROADWAY MANAGEMENT SYSTEM PAGE NUMBER: 1546
PRINT DATE: 12/30/2024 SLD COUNTY/SR - ANNUAL PRINT COUNTY: ALLEGHENY

DIR: W TOTAL LEN: .931 MI. DIST: 11-1 SR: 8036
LEFT MUN: ROBINSON T RIGHT MUN: ROBINSON T

001797 FT

000928 FT

000000 FT

INTER-BK PENN LCN PY SR376W22/30
(SR0376 SEG 0605/0378)
5 0500/0000 LENGTH(AH 0452 BK 0726)

INTER-AHD STEUBENVILLE PK
0260/0726 (SR0060 SEG 0230/1983)
018 "DIA CIRC CONCR
0260/0548 LEN=0026 INSTALLED 2010
018 "DIA CIRC CONCR
0260/0324 LEN=0042 INSTALLED 2010
018 "DIA CIRC CONCR
0260/0060 LEN=0027 INSTALLED 2010
001797 FT 1 0 00765 2 02 0000+00
NC RAMP C/TONIDALE INT RD
INTER-BK PENN LINCOLN PY
(SR0376 SEG 0595/2451)
5 0260/0000 LENGTH(AH 0726 BK 0869)

INTER-AHD PENN LINCOLN PY
0250/0869 (SR0376 SEG 0595/2155)
024 "DIA CIRC CONCR
0250/0710 LEN=0037 INSTALLED 2010
018 "DIA CIRC CONCR
0250/0366 LEN=0067 INSTALLED 2010
018 "DIA CIRC CONCR
0250/0217 LEN=0048 INSTALLED 2010
FROM 0060/0230 SH
0250/0130 (CONN)
000928 FT 1 0 00765 2 06 0000+00
NC RAMP G/TONIDALE INT RD
STEUBENVILLE PK
(SR0060 SEG 0230/1822)
5 0250/0000 LENGTH(AH 0869 BK 0928)

INTER-AHD SR 22 & 30 W SH
0010/0928 (SR0022 SEG 0141/0511)
018 "DIA CIRC CONCR
0010/0350 LEN=0058 INSTALLED 2010
024 "DIA CIRC CONCR
0010/0152 LEN=0057 INSTALLED 2010
000000 FT 0 0 00000 0 00 0000+00
NC RAMP H/TONIDALE INT RD
INTER-BK PENN LINCOLN PY
(SR0376 SEG 0594/1950)
MFC BEGIN = F
5 0010/0000 LENGTH(AH 0928 BK 0000)



EXTRACT DATE: 12/28/2024 ROADWAY MANAGEMENT SYSTEM PAGE NUMBER: 1545
PRINT DATE: 12/30/2024 SLD COUNTY/SR - ANNUAL PRINT COUNTY: ALLEGHENY

DIR: N TOTAL LEN: .680 MI. DIST: 11-1 SR: 8035
LEFT MUN: GREENTREE B RIGHT MUN: GREENTREE B

003592 FT

003014 FT

002540 FT



003592 FT
INTER-AHD PENN LINCOLN PY
0750/0578 (SR0376 SEG 0670/1936)
003014 FT 1 0 00765 2 32 0000+00
NC GR GREENTREE INT/RAMP A RD
INTER-BK GREENTREE RD
(SR0121 SEG 0080/0532)
S 0750/0000 LENGTH(AH 0578 BK 0474)

INTER-AHD PENN LINCOLN PY
0500/0474 (SR0376 SEG 0671/1807)
002540 FT 1 0 00765 2 33 0000+00
NC GR GREENTREE INT/RAMP J RD
INTER-BK GREENTREE RD
(SR3101 SEG 0010/0060)
S 0500/0000 LENGTH(AH 0474 BK 0792)

INTER-AHD GREENTREE RD
0270/0792 (SR0121 SEG 0081/1135)

RAMP H RD
(SR8035 SEG 0260/0000) 0270/0101

EXTRACT DATE: 12/28/2024 ROADWAY MANAGEMENT SYSTEM PAGE NUMBER: 1544
PRINT DATE: 12/30/2024 SLD COUNTY/SR - ANNUAL PRINT COUNTY: ALLEGHENY

DIR: N TOTAL LEN: .680 MI.
LEFT MUN: GREENTREE B

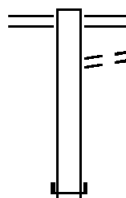
DIST: 11-1 SR: 8035
RIGHT MUN: GREENTREE B

001748 FT



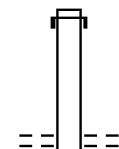
001748 FT 1 0 00765 2 30 0000+00
NC GREENTREE INT/RAMP F RD
INTER-BK PENN LINCOLN PY
(SR0376 SEG 0671/1202)
S 0270/0000 LENGTH(AH 0792 BK 0309)

001439 FT



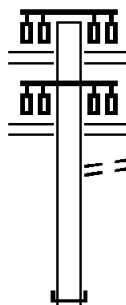
0260/0309 MANSFIELD AV
(SR0121 SEG 0090/0615)
TO 0121/0090 SH
0260/0265 (CONN)
001439 FT 1 0 00765 2 29 0000+00
NC GREENTREE INT/RAMP H RD
INTER-BK RAMP F RD
(SR8035 SEG 0270/0101)
S 0260/0000 LENGTH(AH 0309 BK 0413)

001026 FT



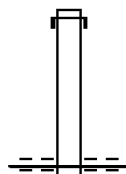
INTER-AHD PENN LINCOLN PY
0250/0413 (SR0376 SEG 0671/0208)
001026 FT 1 0 00765 2 28 0005+76
NC GREENTREE INT/RAMP E RD
POPLAR ST
(BORO)
S 0250/0000 LENGTH(AH 0413 BK 0500)

000526 FT



0020/0500 GREENTREE RD
(SR0121 SEG 0081/0829)
0020/0489 GREENTREE RD
(SR0121 SEG 0080/0821)
TO 0121/0081 SH
0020/0385 (CONN)
000526 FT 1 0 00765 2 27 0000+00
NC GREENTREE INT/RAMP C RD
INTER-BK PENN LINCOLN PY
(SR0376 SEG 0670/0937)
S 0020/0000 LENGTH(AH 0500 BK 0526)

000000 FT



INTER-AHD PENN LINCOLN PY
0010/0526 (SR0376 SEG 0670/0226)
000000 FT 1 0 00765 2 31 0000+00
NC GREENTREE INT/RAMP K RD
POPLAR ST
(BORO)
MFC BEGIN = F
S 0010/0000 LENGTH(AH 0526 BK 0000)

EXTRACT DATE: 12/28/2024 ROADWAY MANAGEMENT SYSTEM PAGE NUMBER: 1543
PRINT DATE: 12/30/2024 SLD COUNTY/SR - ANNUAL PRINT COUNTY: ALLEGHENY

DIR: W TOTAL LEN: .239 MI. DIST: 11-1 SR: 8034
LEFT MUN: NORTH FAYETTE T RIGHT MUN: NORTH FAYETTE T

TO 3066/0090 SH
(CONN)

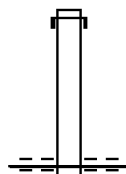
001264 FT

0750/0102
001054 FT

LC TO MONTOUR CHURCH RD
(CONN)

0500/0370
000596 FT

000000 FT



001264 FT
INTER-AHD OLD STEUBENVILLE PK
0750/0210 (SR3066 SEG 0080/1680)

001054 FT 1 0 00257 2 20 0000+00
NC TO NIDALE INT/RAMP X RD
INTER-BK SR 0022 SH
(SR0022 SEG 0130/2628)
5 0750/0000 LENGTH(AH 0210 BK 0458)

INTER-AHD MONTOUR CHURCH RD
0500/0458 (T430)

000596 FT 1 0 00257 2 19 0000+00
NC TO NIDALE INT/RAMP V RD
INTER-BK SR 0022 SH
(SR0022 SEG 0131/3412)
5 0500/0000 LENGTH(AH 0458 BK 0596)

INTER-AHD SR 0022 SH
0250/0596 (SR0022 SEG 0131/2357)
000000 FT 1 0 00257 2 18 0000+00

NC TO NIDALE INT/RAMP U RD
MONTOUR CHURCH RD
(T430)
MFC BEGIN = F
5 0250/0000 LENGTH(AH 0596 BK 0000)

EXTRACT DATE: 12/28/2024 ROADWAY MANAGEMENT SYSTEM PAGE NUMBER: 1542
PRINT DATE: 12/30/2024 SLD COUNTY/SR - ANNUAL PRINT COUNTY: ALLEGHENY

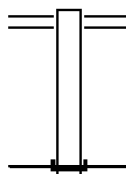
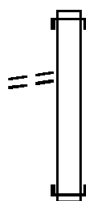
DIR: W TOTAL LEN: .232 MI. DIST: 11-1 SR: 8032
LEFT MUN: NORTH FAYETTE T RIGHT MUN: NORTH FAYETTE T

FROM 3103/0040 SH
(CONN)

001227 FT

0750/0109
000561 FT

000000 FT



001227 FT
INTER-AHD SR 0022 SH
0750/0666 (SR0022 SEG 0120/0715)

000561 FT 1 0 00257 2 17 0000+00
NC OAKDALE INT/RAMP Z RD
INTER-BK MCKEE RD

(SR3103 SEG 0040/1906)
S 0750/0000 LENGTH(AH 0666 BK 0561)

MCKEE RD
0500/0561 (SR3103 SEG 0040/2355)
000000 FT 1 0 00257 2 16 0000+00
NC OAKDALE INT/RAMP Y RD
INTER-BK SR 0022 SH

(SR0022 SEG 0121/0625)
MFC BEGIN = F
S 0500/0000 LENGTH(AH 0561 BK 0000)

EXTRACT DATE: 12/28/2024 ROADWAY MANAGEMENT SYSTEM PAGE NUMBER: 1541
PRINT DATE: 12/30/2024 SLD COUNTY/SR - ANNUAL PRINT COUNTY: ALLEGHENY

DIR: W TOTAL LEN: .638 MI. DIST: 11-1 SR: 8030
LEFT MUN: NORTH FAYETTE T RIGHT MUN: NORTH FAYETTE T

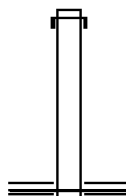
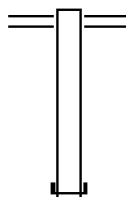
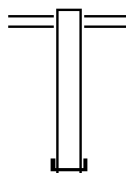
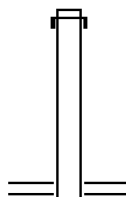
003367 FT

002354 FT

001647 FT

000746 FT

000000 FT



003367 FT
INTER-AHD SR 22 SH
0760/1013 (SR0022 SEG 0100/0167)

002354 FT 1 0 00257 2 14 0000+00
NC HANKEY FARMS INT/RP S RD
OAKDALE RD
(SR3063 SEG 0030/0106)
S 0760/0000 LENGTH(AH 1013 BK 0707)

0750/0707 OAKDALE RD
(SR3063 SEG 0030/0125)
001647 FT 1 0 00257 2 15 0000+00
NC HANKEY FARMS INT/RP T RD
INTER-BK SR 22 SH
(SR0022 SEG 0090/2706)
S 0750/0000 LENGTH(AH 0707 BK 0901)

0510/0901 OAKDALE RD
(SR3063 SEG 0030/1130)
000746 FT 1 0 00257 2 13 0000+00
NC HANKEY FARMS INT/RP R RD
INTER-BK SR 22 SH
(SR0022 SEG 0091/2602)
S 0510/0000 LENGTH(AH 0901 BK 0746)

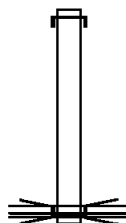
INTER-AHD SR 22 SH
0500/0746 (SR0022 SEG 0091/2207)
000000 FT 1 0 00257 2 12 0000+00
NC HANKEY FARMS INT/RP Q RD
OAKDALE RD
(SR3063 SEG 0030/1150)
MFC BEGIN = F
S 0500/0000 LENGTH(AH 0746 BK 0000)

EXTRACT DATE: 12/28/2024 ROADWAY MANAGEMENT SYSTEM PAGE NUMBER: 1540
PRINT DATE: 12/30/2024 SLD COUNTY/SR - ANNUAL PRINT COUNTY: ALLEGHENY

DIR: N TOTAL LEN: .103 MI. DIST: 11-1 SR: 8029
LEFT MUN: MARSHALL T RIGHT MUN: MARSHALL T

000542 FT

000000 FT

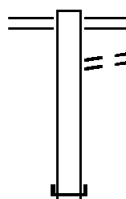


000542 FT AH-BUTLER (10)
INTER-AHD RAMP D RD
0010/0542 (SR8079 SEG 0012/0000)
000000 FT 0 0 00000 0 00 0000+00
SR 4054 FREEPORT R
OP ID 02/4054/0010/0860
NC RAMP D RD
INTER-BK RAYMOND P SHAFFER HW
(SR0079 SEG 0770/1816)
MFC BEGIN = F
0010/0000 LENGTH(AH 0542 BK 0000)

EXTRACT DATE: 12/28/2024 ROADWAY MANAGEMENT SYSTEM PAGE NUMBER: 1539
PRINT DATE: 12/30/2024 SLD COUNTY/SR - ANNUAL PRINT COUNTY: ALLEGHENY

DIR: E TOTAL LEN: .584 MI. DIST: 11-1 SR: 8028
LEFT MUN: NORTH FAYETTE T RIGHT MUN: NORTH FAYETTE T

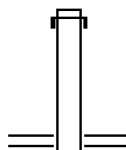
003082 FT



002443 FT

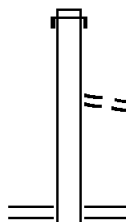
003082 FT LINCOLN HW
0500/0639 (SR0030 SEG 0160/0854)
TO 0030/0160 SH
0500/0524 (CONN)
002443 FT 1 0 00257 2 09 0000+00
NC IMPERIAL INT/RAMP L RD
INTER-BK SR 22 SH
(SR0022 SEG 0061/1456)
S 0500/0000 LENGTH(AH 0639 BK 0548)

001895 FT



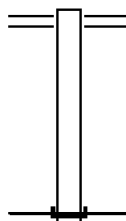
INTER-AHD SR 22 SH
0250/0548 (SR0022 SEG 0061/0251)
001895 FT 1 0 00257 2 08 0000+00
NC IMPERIAL INT/RAMP K RD
SR 30 LINCOLN HW
(SR0030 SEG 0160/0755)
S 0250/0000 LENGTH(AH 0548 BK 0811)

001084 FT



INTER-AHD SR 22 SH
0020/0811 (SR0022 SEG 0060/0535)
FROM 0978/0240 SH
0020/0120 (CONN)
001084 FT 0 0 00000 0 00 0000+00
NC IMPERIAL INT/RAMP O RD
BATEMAN RD
(SR0978 SEG 0240/0251)
S 0020/0000 LENGTH(AH 0811 BK 1084)

000000 FT



0010/1084 BATEMAN RD
(SR0978 SEG 0240/0218)
000000 FT 1 0 00257 2 10 0000+00
NC IMPERIAL INT/RAMP N RD
INTER-BK SR 22 SH
(SR0022 SEG 0060/0000)
MFC BEGIN = F
S 0010/0000 LENGTH(AH 1084 BK 0000)

EXTRACT DATE: 12/28/2024 ROADWAY MANAGEMENT SYSTEM PAGE NUMBER: 1538
PRINT DATE: 12/30/2024 SLD COUNTY/SR - ANNUAL PRINT COUNTY: ALLEGHENY

DIR: N TOTAL LEN: .979 MI. DIST: 11-1 SR: 8027
LEFT MUN: MARSHALL T RIGHT MUN: MARSHALL T

005170 FT

005170 FT
INTER-AHD I-79 S
0250/1911 (SR0079 SEG 0761/0779)

003259 FT

003259 FT 1 0 01021 2 06 0000+00
NC MARSHALL INT/RAMP L RD
INTER-BK PERRY HW
(SR0019 SEG 0671/2029)
S 0250/0000 LENGTH(AH 1911 BK 3259)

INTER-AHD PERRY HW
0010/3259 (SR0019 SEG 0680/1515)

0010/2188 BR. BRUSH CR.
STRUCTURE LENGTH 14 FT
0010/2174 BMSID 02/8027/0010/2174
SIGN: 3 CHORD TRUSS
0010/1853 BMSID 02/8027/0010/1975
0010/1419 BMSID 02/8027/0010/1172
0 0 0000 0 00 0000+00
SR 0079 SB
0010/1172 BMSBG 02/8027/0010/1172

000000 FT

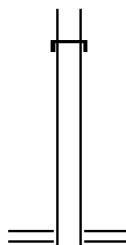
000000 FT 1 0 01021 2 07 0000+00
NC MARSHALL INT/RAMP W RD
INTER-BK INTERSTATE 79 NB
(SR0079 SEG 0764/0384)
MFC BEGIN = F
S 0010/0000 LENGTH(AH 3259 BK 0000)

EXTRACT DATE: 12/28/2024 ROADWAY MANAGEMENT SYSTEM PAGE NUMBER: 1537
PRINT DATE: 12/30/2024 SLD COUNTY/SR - ANNUAL PRINT COUNTY: ALLEGHENY
DIR: W TOTAL LEN: .560 MI. DIST: 11-1 SR: 8026
LEFT MUN: NORTH FAYETTE T RIGHT MUN: NORTH FAYETTE T

EXTRACT DATE: 12/28/2024 ROADWAY MANAGEMENT SYSTEM PAGE NUMBER: 1536
PRINT DATE: 12/30/2024 SLD COUNTY/SR - ANNUAL PRINT COUNTY: ALLEGHENY

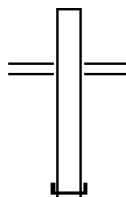
DIR: W TOTAL LEN: .560 MI. DIST: 11-1 SR: 8026
LEFT MUN: NORTH FAYETTE T RIGHT MUN: NORTH FAYETTE T

002174 FT



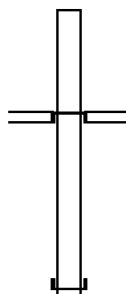
INTER-AHD SR 22 SH
0760/0784 (SR0022 SEG 0040/0683)
002174 FT 1 0 00257 2 06 0000+00
NC NOBLESTOWN INT/RP G RD
KELSO RD
(SR3051 SEG 0050/0000)
KELSO RD (TBK)
(TWP)
0760/0000 LENGTH(AH 0784 BK 0585)

001589 FT



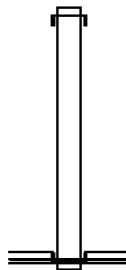
KELSO RD (TBK)
(TWP)
KELSO RD
0750/0585 (SR3051 SEG 0050/0000)
001589 FT 1 0 00257 2 07 0000+00
NC NOBLESTOWN INT/RP H RD
INTER-BK SR 22 SH
(SR0022 SEG 0040/0295)
0750/0000 LENGTH(AH 0585 BK 0994)

000595 FT



INTER-AHD RAMP E RD
(SR8026 SEG 0250/0000)
KELSO RD
(SR3051 SEG 0050/0529)
KELSO RD (TBK)
(TWP)
0500/0994
000595 FT 1 0 00257 2 05 0000+00
NC NOBLESTOWN INT/RP F RD
INTER-BK SR 22 SH
(SR0022 SEG 0041/1023)
0500/0000 LENGTH(AH 0994 BK 0595)

000000 FT



INTER-AHD SR 22 SH
0250/0595 (SR0022 SEG 0031/2842)
000000 FT 1 0 00257 2 04 0000+00
NC NOBLESTOWN INT/RP E D
KELSO RD
(SR3051 SEG 0050/0529)
KELSO RD (TBK)
(TWP)
INTER-BK RAMP F RD
(SR8026 SEG 0500/0994)
MFC BEGIN = F
0250/0000 LENGTH(AH 0595 BK 0000)

EXTRACT DATE: 12/28/2024 ROADWAY MANAGEMENT SYSTEM PAGE NUMBER: 1535
PRINT DATE: 12/30/2024 SLD COUNTY/SR - ANNUAL PRINT COUNTY: ALLEGHENY

DIR: N TOTAL LEN: .654 MI. DIST: 11-1 SR: 8025
LEFT MUN: MARSHALL T RIGHT MUN: MARSHALL T

003454 FT

003454 FT
INTER-AHD INTERSTATE 79 SB
0250/1835 (SR0079 SEG 0751/1486)

001619 FT

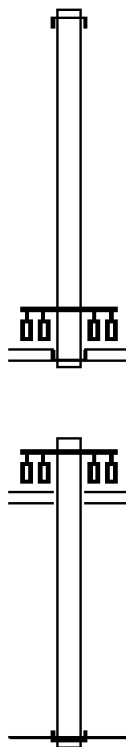
001619 FT 1 0 01021 2 04 0000+00
NC WA WARRENDALE INT/RMP K RD
WARRENDALE BAYNE RD
(SR4052 SEG 0071/0412)
(SR4052 SEG 0070/0415)

INTER-BK BRUSH CREEK RD
(T476)
0250/0000 LENGTH(AH 1835 BK 1619)

WARRENDALE BAYNE RD
(SR4052 SEG 0071/1285)
(SR4052 SEG 0070/1285)
0010/1619

000000 FT

000000 FT 1 0 01021 2 05 0000+00
NC WA WARRENDALE INT/RMP J RD
INTER-BK INTERSTATE 79 NB
(SR0079 SEG 0750/2282)
MFC BEGIN = F
0010/0000 LENGTH(AH 1619 BK 0000)




EXTRACT DATE: 12/28/2024 ROADWAY MANAGEMENT SYSTEM PAGE NUMBER: 1534
PRINT DATE: 12/30/2024 SLD COUNTY/SR - ANNUAL PRINT COUNTY: ALLEGHENY

DIR: E TOTAL LEN: .586 MI. DIST: 11-1 SR: 8024
LEFT MUN: NORTH FAYETTE T RIGHT MUN: NORTH FAYETTE T

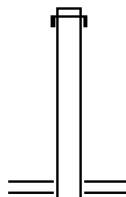
003095 FT

002587 FT



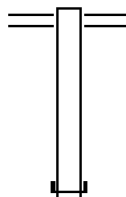
003095 FT
INTER-AHD SR 0022E SH
0750/0508 (SR0022 SEG 0010/1715)
002587 FT 1 0 00257 2 02 0000+00
NC MC DONALD INT/RAMP C RD
INTER-BK STEUBENVILLE PK
(SR3121 SEG 0010/0531)
5 0750/0000 LENGTH(AH 0508 BK 1101)

001486 FT



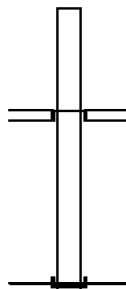
INTER-AHD AH-WASHINGTON (62)
0260/1101 WILLIAM PENN HW SR22W
(SR0022 SEG 0261/2975)
001486 FT 1 0 00257 2 01 0000+00
NC MC DONALD INT/RAMP A RD
POTATO GARDEN RUN RD
(SR3071 SEG 0010/0465)
5 0260/0000 LENGTH(AH 1101 BK 0907)

000579 FT



0250/0907 POTATO GARDEN RUN RD/9B
(SR3071 SEG 0010/0445)
000579 FT 1 0 00257 2 00 0000+00
NC MC DONALD INT/RAMP B RD
INTER-BK SR 22 SH
(SR0022 SEG 0011/0255)
5 0250/0000 LENGTH(AH 0907 BK 0579)

000000 FT



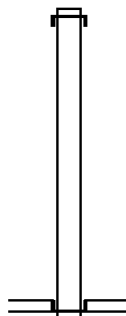
INTER-AHD STEUBENVILLE PK
(SR3121 SEG 0010/0000)
POTATO GARDEN RUN RD
(SR3071 SEG 0010/0000)
ROBINSON HW
0010/0579 (SR0980 SEG 0010/0613)
000000 FT 1 0 00257 2 03 0000+00
NC MC DONALD INT/RAMP D RD
INTER-BK SR 0022 SH
(SR0022 SEG 0010/0000)
MFC BEGIN = F
BK-WASHINGTON (62)
5 0010/0000 LENGTH(AH 0579 BK 0000)

EXTRACT DATE: 12/28/2024 ROADWAY MANAGEMENT SYSTEM PAGE NUMBER: 1533
PRINT DATE: 12/30/2024 SLD COUNTY/SR - ANNUAL PRINT COUNTY: ALLEGHENY

DIR: N TOTAL LEN: 1.001 MI. DIST: 11-1 SR: 8023
LEFT MUN: FRANKLIN PARK B RIGHT MUN: FRANKLIN PARK B

005286 FT

004456 FT



005286 FT
INTER-AHD INTERSTATE 79 NB
0750/0830 (SR0079 SEG 0730/2517)
004456 FT 1 0 01021 2 03 0000+00
NC BAYNE-WEXFORD INT/RP D RD
BAYNE WEXFORD RD
(SR4042 SEG 0040/1750)
(SR4042 SEG 0041/1740)
WEXFORD BAYNE RD
(SR0910 SEG 0010/0000)
(SR0910 SEG 0011/0000)
INTER-BK RAMP C RD
(SR8023 SEG 0010/1115)
5 0750/0000 LENGTH(AH 0830 BK 2282)

EXTRACT DATE: 12/28/2024 ROADWAY MANAGEMENT SYSTEM PAGE NUMBER: 1532
PRINT DATE: 12/30/2024 SLD COUNTY/SR - ANNUAL PRINT COUNTY: ALLEGHENY

DIR: N TOTAL LEN: 1.001 MI. DIST: 11-1 SR: 8023
LEFT MUN: MARSHALL T RIGHT MUN: MARSHALL T

002174 FT

INTER-AHD BAYNE-WEXFORD INT/RP A
(SR8023 SEG 0250/0000)
BAYNE WEXFORD RD
(SR4042 SEG 0040/0921)
(SR4042 SEG 0041/0917)
0500/2282

002174 FT 1 0 01021 2 01 0000+00
NC BAYNE-WEXFORD INT/RP B RD
INTER-BK INTERSTATE 79 SB
(SR0079 SEG 0735/1157)
0500/0000 LENGTH(AH 2282 BK 1059)

001115 FT

INTER-AHD INTERSTATE 79 SB
0250/1059 (SR0079 SEG 0731/0548)

001115 FT 1 0 01021 2 00 0000+00
NC BAYNE-WEXFORD INT/RP A RD
BAYNE WEXFORD RD
(SR4042 SEG 0041/0917)
(SR4042 SEG 0040/0921)

INTER-BK RAMP B RD
(SR8023 SEG 0500/2282)
0250/0000 LENGTH(AH 1059 BK 1115)

000000 FT

INTER-AHD RAMP D RD
(SR8023 SEG 0750/0000)
BAYNE WEXFORD RD
(SR4042 SEG 0041/1740)
(SR4042 SEG 0040/1750)
WEXFORD BAYNE RD
(SR0910 SEG 0011/0000)
(SR0910 SEG 0010/0000)
0010/1115

000000 FT 1 0 01021 2 02 0000+00
NC BAYNE-WEXFORD INT/RP C RD
INTER-BK INTERSTATE 79 NB
(SR0079 SEG 0730/0575)
MFC BEGIN = F
0010/0000 LENGTH(AH 1115 BK 0000)

EXTRACT DATE: 12/28/2024 ROADWAY MANAGEMENT SYSTEM PAGE NUMBER: 1531
PRINT DATE: 12/30/2024 SLD COUNTY/SR - ANNUAL PRINT COUNTY: ALLEGHENY

DIR: E TOTAL LEN: .429 MI. DIST: 11-1 SR: 8022
LEFT MUN: MONROEVILLE B RIGHT MUN: MONROEVILLE B

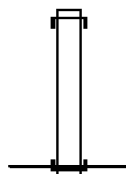



002265 FT

001759 FT

001020 FT

000569 FT

000000 FT



002265 FT
INTER-AHD HAYMAKER RD
0750/0506 (SR2057 SEG 0010/0260)
001759 FT 0 0 00000 0 00 0000+00
NC RAMP M MONROEVILLE INT RD
INTER-BK SR 0376 SH
(SR0376 SEG 0840/1336)
5 0750/0000 LENGTH(AH 0506 BK 0739)

INTER-AHD PENN LINCOLN PY
0500/0739 (SR0376 SEG 0841/1334)
001020 FT 0 0 00000 0 00 0000+00
NC MONROEVILLE INT/RAMP L RD
INTER-BK HAYMAKER RD
(SR2057 SEG 0010/0855)
5 0500/0000 LENGTH(AH 0739 BK 0451)

INTER-AHD PENN LINCOLN PY
0250/0451 (SR0376 SEG 0841/0321)
000569 FT 1 0 00187 2 07 0000+00
NC RAMP J MONROEVILLE INT RD
INTER-BK HAYMAKER RD
(SR2057 SEG 0011/1080)
5 0250/0000 LENGTH(AH 0451 BK 0569)

INTER-AHD HAYMAKER RD
0010/0569 (SR2057 SEG 0011/0405)
000000 FT 1 0 00187 2 08 0000+00
NC MONROEVILLE INT/RAMP K RD
INTER-BK PENN LINCOLN PY
(SR0376 SEG 0840/0495)
MFC BEGIN = F
5 0010/0000 LENGTH(AH 0569 BK 0000)

EXTRACT DATE: 12/28/2024 ROADWAY MANAGEMENT SYSTEM PAGE NUMBER: 1530
PRINT DATE: 12/30/2024 SLD COUNTY/SR - ANNUAL PRINT COUNTY: ALLEGHENY
DIR: E TOTAL LEN: .580 MI. DIST: 11-1 SR: 8021
LEFT MUN: SEWICKLEY HILLS B RIGHT MUN: SEWICKLEY HILLS B

003060 FT

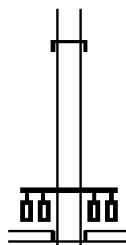
003060 FT

EXTRACT DATE: 12/28/2024 ROADWAY MANAGEMENT SYSTEM PAGE NUMBER: 1529
PRINT DATE: 12/30/2024 SLD COUNTY/SR - ANNUAL PRINT COUNTY: ALLEGHENY

DIR: E TOTAL LEN: .580 MI.
LEFT MUN: SEWICKLEY HILLS B

DIST: 11-1 SR: 8021
RIGHT MUN: SEWICKLEY HILLS B

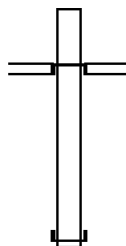
002517 FT



INTER-AHD INTERSTATE 79 NB
0750/0543 (SR0079 SEG 0680/2302)
002517 FT 1 0 01016 2 02 0000+00
NC MT NEBO INT/RAMP D RD
MT NEBO RD
(SR4022 SEG 0030/0105)

INTER-BK RAMP B RD
(SR8021 SEG 0010/0956)
0750/0000 LENGTH(AH 0543 BK 0934)

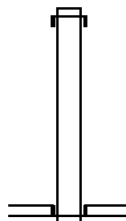
001583 FT



INTER-AHD RAMP A RD
(SR8021 SEG 0250/0000)
0500/0934 MT NEBO RD
(SR4022 SEG 0010/0450)

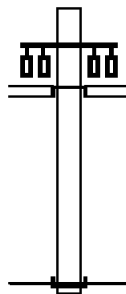
001583 FT 1 0 01016 2 61 0000+00
NC MT NEBO INT/RAMP C RD
INTER-BK INTERSTATE 79 SB
(SR0079 SEG 0681/2387)
0500/0000 LENGTH(AH 0934 BK 0627)

000956 FT



INTER-AHD RAYMOND P SHAFER HW
0250/0627 (SR0079 SEG 0681/0784)
000956 FT 1 0 01016 2 59 0000+00
NC MT NEBO INT/RAMP A RD
MT NEBO RD
(SR4022 SEG 0010/0450)
INTER-BK RAMP C RD
(SR8021 SEG 0500/0934)
0250/0000 LENGTH(AH 0627 BK 0956)

000000 FT



INTER-AHD RAMP D RD
(SR8021 SEG 0750/0000)
0010/0956 MT NEBO RD
(SR4022 SEG 0030/0105)
000000 FT 1 0 01016 2 60 0000+00
NC MT NEBO INT/RAMP B RD
INTER-BK INTERSTATE 79 NB
(SR0079 SEG 0680/0809)
MFC BEGIN = F
0010/0000 LENGTH(AH 0956 BK 0000)

EXTRACT DATE: 12/28/2024 ROADWAY MANAGEMENT SYSTEM PAGE NUMBER: 1528
PRINT DATE: 12/30/2024 SLD COUNTY/SR - ANNUAL PRINT COUNTY: ALLEGHENY
DIR: W TOTAL LEN: .893 MI. DIST: 11-1 SR: 8020
LEFT MUN: WILKINS T RIGHT MUN: WILKINS T


004713 FT

004713 FT
INTER-AHD RODI RD

EXTRACT DATE: 12/28/2024 ROADWAY MANAGEMENT SYSTEM PAGE NUMBER: 1527
PRINT DATE: 12/30/2024 SLD COUNTY/SR - ANNUAL PRINT COUNTY: ALLEGHENY

DIR: W TOTAL LEN: .893 MI. DIST: 11-1 SR: 8020
LEFT MUN: WILKINS T RIGHT MUN: WILKINS T

003584 FT



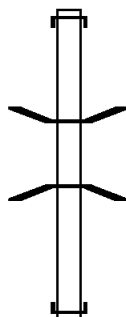
0760/1129 (SR0791 SEG 0020/0458)

003584 FT 1 0 00187 2 04 0000+00
NC PENN HILLS INT/RAMP E RD
INTER-BK PENN LINCOLN PY
(SR0376 SEG 0804/0575)

5 0760/0000 LENGTH(AH 1129 BK 1483)

INTER-AHD PENN LINCOLN PY
0750/1483 (SR0376 SEG 0804/1056)

002101 FT




0750/0159 BMS EN 02/8020/0750/0112
1 0 00187 2 05 0000+00
SR 0791 NB

0750/0112 BMS BG 02/8020/0750/0112
002101 FT 1 0 00187 2 05 0000+00
NC PENN HILLS INT/RAMP D RD
INTER-BK RODI RD
(SR0791 SEG 0021/0421)

5 0750/0000 LENGTH(AH 1483 BK 0817)

INTER-AHD RODI RD
0500/0817 (SR0791 SEG 0020/1134)

001284 FT

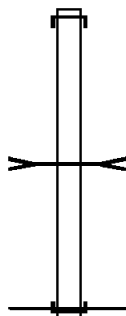


001284 FT 1 0 00187 2 06 0000+00
NC PENN HILLS INT/RAMP F RD
INTER-BK PENN LINCOLN PY
(SR0376 SEG 0805/0507)

5 0500/0000 LENGTH(AH 0817 BK 1284)

INTER-AHD PENN LINCOLN PY
0250/1284 (SR0376 SEG 0801/1889)

000000 FT



BR. CHALFONT
STRUCTURE LENGTH 10 FT
0250/0050 BMS ID 02/8020/0250/0050
000000 FT 1 0 00187 2 03 0000+00
NC PENN HILLS INT/RAMP C RD
INTER-BK RODI RD
(SR0791 SEG 0021/1445)

5 0250/0000 MFC BEGIN = F
LENGTH(AH 1284 BK 0000)

EXTRACT DATE: 12/28/2024 ROADWAY MANAGEMENT SYSTEM PAGE NUMBER: 1526
PRINT DATE: 12/30/2024 SLD COUNTY/SR - ANNUAL PRINT COUNTY: ALLEGHENY
DIR: S TOTAL LEN: .456 MI. DIST: 11-1 SR: 8019
LEFT MUN: ALEPPO T RIGHT MUN: ALEPPO T

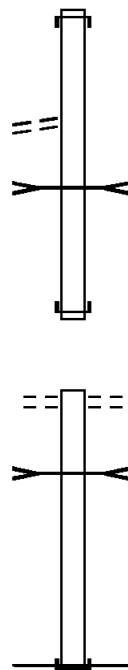
LC FROM GLENFIELD RD
(CONN)

002410 FT

0750/0136

001142 FT

000000 FT



002410 FT
INTER-AHD INTERSTATE 79 NB
0750/1268 (SR0079 SEG 0664/0511)

0750/0066 KILBUCK RUN
STRUCTURE LENGTH 22 FT
001142 FT BMSID 02/8019/0750/0066
1 0 01016 2 62 0000+00
NC GL ENFIELD INT/RAMP D RD
INTER-BK GLENFIELD RD
(CNTY)
5 0750/0000 LENGTH(AH 1268 BK 1142)

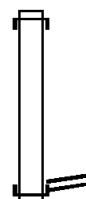
0500/1142 GLENFIELD RD
(CNTY)
KILBUCK RUN
STRUCTURE LENGTH 22 FT
0500/1031 BMSID 02/8019/0500/1002
000000 FT 1 0 01016 2 63 0000+00
NC GL ENFIELD INT/RAMP C RD
INTER-BK RAYMOND P SHAFER HW
(SR0079 SEG 0665/1122)
MFC BEGIN = F
5 0500/0000 LENGTH(AH 1142 BK 0000)

EXTRACT DATE: 12/28/2024 ROADWAY MANAGEMENT SYSTEM PAGE NUMBER: 1525
PRINT DATE: 12/30/2024 SLD COUNTY/SR - ANNUAL PRINT COUNTY: ALLEGHENY

DIR: W TOTAL LEN: .158 MI. DIST: 11-1 SR: 8018
LEFT MUN: CHURCHILL B RIGHT MUN: CHURCHILL B

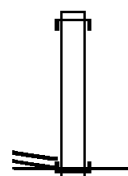
000833 FT

000556 FT



000833 FT
INTER-AHD PENN LINCOLN PY WB
0510/0277 (SR0376 SEG 0801/0092)
000556 FT 1 0 00187 2 00 0000+00
RAMP AU RD
(SR8018 SEG 0500/0000)
NC BU BUSINESS 22 INT/RAMP A RD
INTER-BK WILLIAM PENN HW
(SR2048 SEG 0011/0000)
5 0510/0000 LENGTH(AH 0277 BK 0556)

000000 FT



RAMP A RD
(SR8018 SEG 0510/0000) 0500/0000

INTER-AHD OLD WILLIAM PENN HW
0500/0556 (BORO)
000000 FT 1 0 00187 2 02 0000+00
NC BU BUSINESS 22 INT/RMP AU RD
INTER-BK WILLIAM PENN HW
(SR2048 SEG 0011/0000)
MFC BEGIN = F
5 0500/0000 LENGTH(AH 0556 BK 0000)

EXTRACT DATE: 12/28/2024 ROADWAY MANAGEMENT SYSTEM PAGE NUMBER: 1524
PRINT DATE: 12/30/2024 SLD COUNTY/SR - ANNUAL PRINT COUNTY: ALLEGHENY
DIR: N TOTAL LEN: 1.779 MI. DIST: 11-1 SR: 8017
LEFT MUN: GLENFIELD B RIGHT MUN: GLENFIELD B

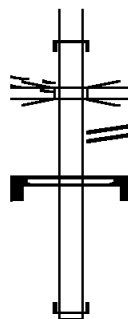
EXTRACT DATE: 12/28/2024 ROADWAY MANAGEMENT SYSTEM PAGE NUMBER: 1523
PRINT DATE: 12/30/2024 SLD COUNTY/SR - ANNUAL PRINT COUNTY: ALLEGHENY

DIR: N TOTAL LEN: 1.779 MI. DIST: 11-1 SR: 8017
LEFT MUN: GLENFIELD B RIGHT MUN: GLENFIELD B

TO 4033/0010 SH
(CONN)

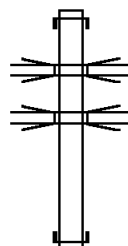
0792/1189

008116 FT



INTER-AHD DEER RUN RD
0792/1279 (SR4033 SEG 0010/1552)
RAMP A 8017 SB
0792/1189 OP ID 02/8017/0762/1310
RAMP B2 RD
0792/0690 (SR8017 SEG 0772/0000)
SIGN: 3 CHORD TRUSS
0792/0345 BMSID 02/8017/0792/0345
008116 FT 0 0 00000 0 00 0000+00
NC GL ENFIELD INT/RAMP B3 RD
INTER-BK INTERSTATE 79 NB
(SR0079 SEG 0654/0000)
5 0792/0000 LENGTH(AH 1279 BK 0357)

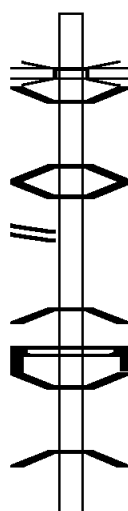
007759 FT



INTER-AHD RAMP A1 RD
0782/0357 (SR8017 SEG 0762/0318)
RAMP B2 (SR 8017)
0782/0118 OP ID 02/8017/0772/1426
RAMP 8017 SB
0782/0013 OP ID 02/8017/0260/0403
007759 FT 0 0 00000 0 00 0000+00
NC GL ENFIELD INT/RAMP A2 RD
INTER-BK RAMP S RD
(SR8017 SEG 0250/0625)
5 0782/0000 LENGTH(AH 0357 BK 1675)

RAMP B RD
(SR8017 SEG 0752/0000) 0772/0970

006084 FT



INTER-AHD OHIO RIVER BL
(SR0065 SEG 0140/2305)
SR 0079 NB
0772/1675 OP ID 02/0079/0650/0000
0772/1568 BMSSEN 02/8017/0772/1426
0 00000 0 0 0000+00
RAMP A2 8017 NB
0772/1534 BMSBG 02/8017/0772/1426
0772/1364 BMSSEN 02/8017/0772/0910
0 00000 0 0 0000+00
SR 4033
0772/0944 BMSBG 02/8017/0772/0910
SIGN: 3 CHORD TRUSS
0772/0867 BMSID 02/8017/0772/0835
0772/0390 BMSSEN 02/8017/0772/0143
0 00000 0 0 0000+00
SR 4033
0772/0143 BMSBG 02/8017/0772/0143
006084 FT 0 0 00000 0 00 0000+00
NC GL ENFIELD INT/RAMP B2 RD

EXTRACT DATE: 12/28/2024 ROADWAY MANAGEMENT SYSTEM PAGE NUMBER: 1522
PRINT DATE: 12/30/2024 SLD COUNTY/SR - ANNUAL PRINT COUNTY: ALLEGHENY

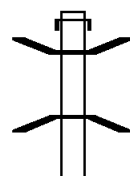
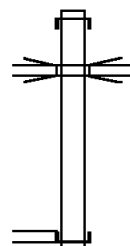
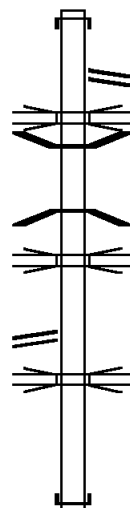
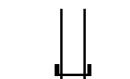
DIR: N TOTAL LEN: 1.779 MI. DIST: 11-1 SR: 8017
LEFT MUN: GLENFIELD B RIGHT MUN: GLENFIELD B

RAMP A2 RD
(SR8017 SEG 0782/0357) 0762/0318

003863 FT

003597 FT

002584 FT



INTER-BK RAMP B3 RD
(SR8017 SEG 0792/0690)
5 0772/0000 LENGTH(AH 1675 BK 2221)

INTER-AHD INTERSTATE 79 SB
0762/2221 (SR0079 SEG 0655/0502)
RAMP A3 RD
0762/1830 (SR8017 SEG 0500/0341)
SR 0079 NB
0762/1599 OP ID 02/0079/0654/1019
0762/1468 BMS EN 02/8017/0762/1310
0 00000 0 0 0000+00
RAMP B3 NB
0762/1307 BMS BG 02/8017/0762/1310
RAMP B NB
0762/0975 OP ID 02/8017/0772/0143

RAMP B2 8017 NB
0762/0090 OP ID 02/8017/0772/0910
003863 FT 0 0 00000 0 00 0000+00
NC GL ENFIELD INT/RAMP A1 RD
INTER-BK OHIO RIVER BL
(SR0065 SEG 0140/1835)
5 0762/0000 LENGTH(AH 2221 BK 0266)

INTER-AHD OHIO RIVER BL
0754/0266 (SR0065 SEG 0141/1470)
RAMP B1 8017 SB
0754/0119 OP ID 02/8017/0752/0000
003597 FT 0 0 00000 0 00 0000+00
NC GL ENFIELD INT/RAMP R RD
KILBUCK ST
(SR4033 SEG 0010/0000)
INTER-BK RAMP S RD
(SR8017 SEG 0250/1063)
5 0754/0000 LENGTH(AH 0266 BK 1013)

INTER-AHD OHIO RIVER BL
0752/1013 (SR0065 SEG 0141/1085)
0752/0656 BMS EN 02/8017/0752/0000
1 0 01016 2 45 0000+00
RAMP R
0752/0171 BMS BG 02/8017/0752/0000
002584 FT 0 0 00000 0 00 0000+00
NC GL ENFIELD INT/RAMP B RD

EXTRACT DATE: 12/28/2024 ROADWAY MANAGEMENT SYSTEM PAGE NUMBER: 1521
PRINT DATE: 12/30/2024 SLD COUNTY/SR - ANNUAL PRINT COUNTY: ALLEGHENY

DIR: N TOTAL LEN: 1.779 MI.
LEFT MUN: GLENFIELD B

DIST: 11-1 SR: 8017
RIGHT MUN: GLENFIELD B

FROM 4033/0010 SH
(CONN)

0500/0150
002243 FT

001063 FT

SR 8017/0790
(SR8017 SEG 0782/0000) 0250/0625

000000 FT

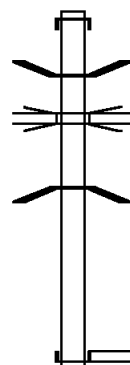


INTER-BK RAMP B2 RD
(SR8017 SEG 0772/0970)
0752/0000 LENGTH(AH 1013 BK 0341)

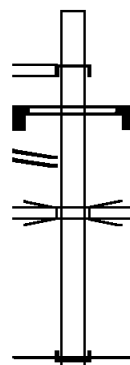


INTER-AHD RAMP A1 RD
0500/0341 (SR8017 SEG 0762/1830)

002243 FT 1 0 01016 2 45 0000+00
NC GL ENFIELD INT/RAMP A3 RD
INTER-BK DEER RUN RD
(SR4033 SEG 0010/1935)
0500/0000 LENGTH(AH 0341 BK 1180)



INTER-AHD OHIO RIVER BL
0260/1180 (SR0065 SEG 0150/0545)
0260/0551 BMS EN 02/8017/0260/0403
SR 0079 NB
0260/0488 OP ID 02/0079/0650/0000
1 0 01016 2 58 0004+07
RAMP A2 8017 NB
0260/0403 BMS BG 02/8017/0260/0403
001063 FT 1 0 01016 2 54 0000+00
NC GL ENFIELD INT/RAMP 4 RD
KILBUCK ST
(SR4033 SEG 0010/0000)
INTER-BK CENTER AV
(SR4033 SEG 0010/0000)
0260/0000 LENGTH(AH 1180 BK 1063)



INTER-AHD RAMP R RD
(SR8017 SEG 0754/0000)
KILBUCK ST
0250/1063 (SR4033 SEG 0010/0000)
SIGN: 2 CHORD TRUSS
0250/0975 BMS ID 02/8017/0250/0975

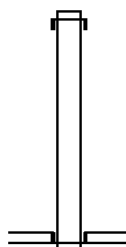
0250/0555 OP ID 02/0079/0650/0000
000000 FT 1 0 01016 2 44 0000+00
NC GL ENFIELD INT/RAMP S RD
INTER-BK OHIO RIVER BL
(SR0065 SEG 0151/0180)
MFC BEGIN = F
0250/0000 LENGTH(AH 1063 BK 0000)

EXTRACT DATE: 12/28/2024 ROADWAY MANAGEMENT SYSTEM PAGE NUMBER: 1520
PRINT DATE: 12/30/2024 SLD COUNTY/SR - ANNUAL PRINT COUNTY: ALLEGHENY

DIR: W TOTAL LEN: .145 MI. DIST: 11-1 SR: 8016
LEFT MUN: CHURCHILL B RIGHT MUN: CHURCHILL B

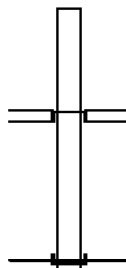
000763 FT

000451 FT



000763 FT
INTER-AHD PENN LINCOLN PY
0750/0312 (SR0376 SEG 0794/0504)
000451 FT 1 0 00763 2 32 0000+00
NC CHURCHILL INT/RAMP B RD
CHURCHILL RD
(SR2104 SEG 0010/1143)
CHURCHILL RD
(CNTY)
INTER-BK HOLLAND RD
(BORO)
S 0750/0000 LENGTH(AH 0312 BK 0451)

000000 FT



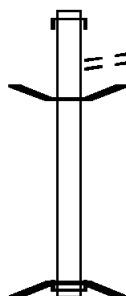
INTER-AHD HOLLAND RD
(BORO)
CHURCHILL RD
(CNTY)
CHURCHILL RD
0010/0451 (SR2104 SEG 0010/1143)
000000 FT 1 0 00763 2 31 0000+00
NC CHURCHILL INT/RAMP A RD
INTER-BK PENN LINCOLN PY
(SR0376 SEG 0790/2506)
MFC BEGIN = F
S 0010/0000 LENGTH(AH 0451 BK 0000)

EXTRACT DATE: 12/28/2024 ROADWAY MANAGEMENT SYSTEM PAGE NUMBER: 1519
PRINT DATE: 12/30/2024 SLD COUNTY/SR - ANNUAL PRINT COUNTY: ALLEGHENY

DIR: E TOTAL LEN: .987 MI. DIST: 11-1 SR: 8015
LEFT MUN: NEVILLE T RIGHT MUN: NEVILLE T

005210 FT

004190 FT



005210 FT
INTER-AHD GRAND AV
0500/1020 (CNTY)
LC TO GRAND AV
0500/0815 (CONN)
0500/0606 BMSSEN 02/8015/0500/0000

004190 FT 1 0 01016 2 39 0002+14
NC NEVILLE ISLAND INT/RP J RD
INTER-BK INTERSTATE 79 SB
(SR0079 SEG 0651/2399)
GRAND AVENUE
BMSBG 02/8015/0500/0000
5 0500/0000 LENGTH(AH 1020 BK 1093)

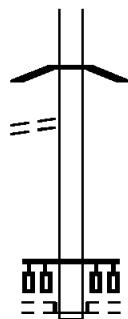
INTER-AHD BMSSEN 02/8015/0250/0587
0250/1093 INTERSTATE 79 SB
(SR0079 SEG 0651/1854)

EXTRACT DATE: 12/28/2024 ROADWAY MANAGEMENT SYSTEM PAGE NUMBER: 1518
PRINT DATE: 12/30/2024 SLD COUNTY/SR - ANNUAL PRINT COUNTY: ALLEGHENY

DIR: E TOTAL LEN: .987 MI. DIST: 11-1 SR: 8015
LEFT MUN: NEVILLE T RIGHT MUN: NEVILLE T

LC FROM GRAND AV
(CONN)

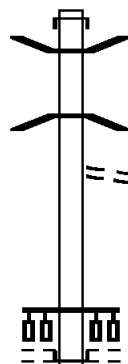
0250/0295
003097 FT



1 0 01016 2 38 0000+00
PITTSBURGH, CHARTIER RR
0250/0458 BMSBG 02/8015/0250/0587

003097 FT 1 0 01016 2 38 0000+00
NC NEVILLE ISLAND INT/RP H RD
GRAND AV
(CNTY)

INTER-BK NEBRASKA AV
(TWP)
0250/0000 LENGTH(AH 1093 BK 1131)



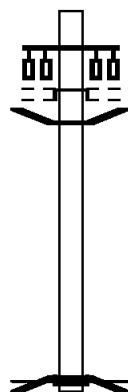
INTER-AHD INTERSTATE 79 NB
0020/1131 (SR0079 SEG 0650/1805)
0020/1112 BMSSEN 02/8015/0020/0580
0 0 00000 0 00 0000+00

0020/0613 OHIO RIVER
BMSBG 02/8015/0020/0580
LC FROM GRAND AV

001966 FT

0020/0126 (CONN)
001966 FT 1 0 01016 2 37 0000+00
NC NEVILLE ISLAND INT/RP E RD
GRAND AV
(CNTY)

INTER-BK UNKNOWN RD
(PRDR)
0020/0000 LENGTH(AH 1131 BK 1966)



INTER-AHD UNKNOWN RD
(PRDR)
GRAND AV
(CNTY)
0010/1966
0010/1370 BMSSEN 02/8015/0010/0000

000000 FT

000000 FT 1 0 01016 2 36 0000+00
NC NEVILLE ISLAND INT/RP D RD
INTER-BK INTERSTATE 79 NB
(SR0079 SEG 0650/0516)
OHIO RIVER
BMSBG 02/8015/0010/0000
MFC BEGIN = F
0010/0000 LENGTH(AH 1966 BK 0000)

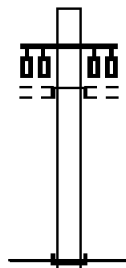
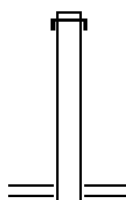
EXTRACT DATE: 12/28/2024 ROADWAY MANAGEMENT SYSTEM PAGE NUMBER: 1517
PRINT DATE: 12/30/2024 SLD COUNTY/SR - ANNUAL PRINT COUNTY: ALLEGHENY

DIR: W TOTAL LEN: .274 MI. DIST: 11-1 SR: 8014
LEFT MUN: CHURCHILL B RIGHT MUN: CHURCHILL B

001448 FT

000682 FT

000000 FT

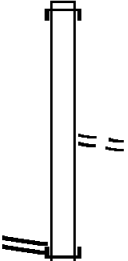
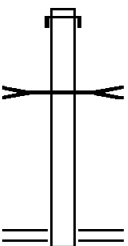
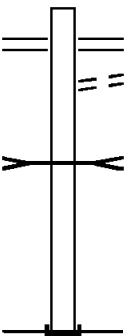


001448 FT
INTER-AHD PENN LINCOLN PY
0500/0766 (SR0376 SEG 0785/2328)
000682 FT 1 0 00763 2 34 0001+35
NC GREENSBURG PK INT/RP S RD
WILLIAM PENN HW
(SR2110 SEG 0031/0900)
(SR2110 SEG 0030/0885)
S 0500/0000 LENGTH(AH 0766 BK 0682)

INTER-AHD MARBURY RD
(BORO)
GREENSBURG PK (3139-01)
(CNTY)

0010/0682
000000 FT 1 0 00763 2 33 0000+00
NC GREENSBURG PK INT/RP R RD
INTER-BK PENN LINCOLN PY
(SR0376 SEG 0784/1328)
MFC BEGIN = F
S 0010/0000 LENGTH(AH 0682 BK 0000)

EXTRACT DATE: 12/28/2024 ROADWAY MANAGEMENT SYSTEM PAGE NUMBER: 1516
PRINT DATE: 12/30/2024 SLD COUNTY/SR - ANNUAL PRINT COUNTY: ALLEGHENY
DIR: S TOTAL LEN: .576 MI. DIST: 11-1 SR: 8013
LEFT MUN: ROBINSON T RIGHT MUN: ROBINSON T

003041 FT		003041 FT INTER-AHD INTERSTATE 79 SB 0250/1406 (SR0079 SEG 0645/0025)
001635 FT		0250/0147 FROM 0051/0631 SH 001635 FT (CONN) 0 0 00000 0 00 0000+00 NC GROVETON INT/RAMP F RD INTER-BK CORAOPOLIS BL (SR0051 SEG 0631/1915)
CORAOPOLIS BL (SR0051 SEG 0630/1659) 0250/0000		5 0250/0000 LENGTH(AH 1406 BK 0645)
000990 FT		INTER-AHD INTERSTATE 79 NB 0020/0645 (SR0079 SEG 0644/0472) MOON RUN CK STRUCTURE LENGTH 30 FT 0020/0185 BMSID 02/8013/0010/0752 000990 FT 1 0 01016 2 33 0000+00 NC GROVETON INT/RAMP B RD CORAOPOLIS BL (SR0051 SEG 0630/0970) (SR0051 SEG 0631/0930)
		5 0020/0000 LENGTH(AH 0645 BK 0990)
000000 FT		CORAOPOLIS BL (SR0051 SEG 0630/0970) 0010/0990 (SR0051 SEG 0631/0930) TO 0051/0631 SH 0010/0950 (CONN) MOON RUN CK STRUCTURE LENGTH 30 FT 0010/0701 BMSID 02/8013/0010/0752 000000 FT 1 0 01016 2 32 0000+00 NC GROVETON INT/RAMP A RD INTER-BK INTERSTATE 79 NB (SR0079 SEG 0640/2281) MFC BEGIN = F
		5 0010/0000 LENGTH(AH 0990 BK 0000)

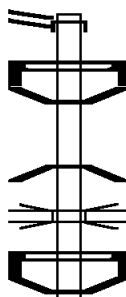
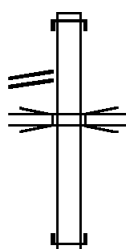
EXTRACT DATE: 12/28/2024 ROADWAY MANAGEMENT SYSTEM PAGE NUMBER: 1515
PRINT DATE: 12/30/2024 SLD COUNTY/SR - ANNUAL PRINT COUNTY: ALLEGHENY

DIR: E TOTAL LEN: 2.104 MI. DIST: 11-1 SR: 8012
LEFT MUN: WILKINSBURG B RIGHT MUN: WILKINSBURG B

011108 FT
RAMP G RD
(SR8012 SEG 0500/1956) 0760/0477

010389 FT

RAMP A RD TO SR376W22&3
(SR8012 SEG 0250/0000) 0750/1860



011108 FT
INTER-AHD ARDMORE BL SR30W TO SR8
0760/0719 (SR0030 SEG 0171/0255)

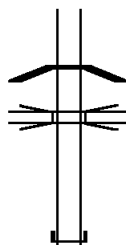
RAMP A 8012 WB
0760/0446 OP ID 02/8012/0750/0550
010389 FT 1 0 00763 2 28 0000+00
NC ARDMORE BL INT/RAMP F RD
INTER-BK PENN LINCOLN PY
(SR0376 SEG 0780/0155)
5 0760/0000 LENGTH(AH 0719 BK 1860)

INTER-AHD RAMP Y RD TO SR376E & 2
0750/1860 (SR8012 SEG 0260/0000)
SIGN: 4 CHORD TRUSS
0750/1795 BMSID 02/8012/0750/1795
0750/1583 BMSSEN 02/8012/0750/1423
1 0 00763 2 24 0013+26
SR 0008 NB
0750/1436 BMSBG 02/8012/0750/1423
SR 0376 EB
0750/0991 OP ID 02/0376/0774/2858
SIGN: 4 CHORD TRUSS
0750/0710 BMSID 02/8012/0750/0710
0750/0632 BMSSEN 02/8012/0750/0550

EXTRACT DATE: 12/28/2024 ROADWAY MANAGEMENT SYSTEM PAGE NUMBER: 1514
PRINT DATE: 12/30/2024 SLD COUNTY/SR - ANNUAL PRINT COUNTY: ALLEGHENY

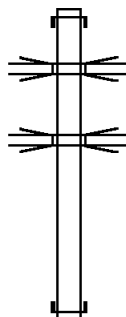
DIR: E TOTAL LEN: 2.104 MI. DIST: 11-1 SR: 8012
LEFT MUN: WILKINSBURG B RIGHT MUN: WILKINSBURG B

008529 FT



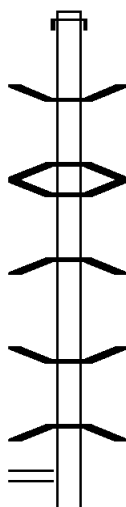
1 0 00763 2 24 0022+91
RAMP F 8012 NB
0750/0574 BMSBG 02/8012/0750/0550
RAMP 8012 EB
0750/0429 OP ID 02/8012/0280/2164
008529 FT 1 0 00763 2 24 0000+00
NC ARDMORE BL INT/RAMP A RD
INTER-BK LINCOLN HW
(SR0030 SEG 0181/0405)
0750/0000 LENGTH(AH 1860 BK 1956)

006573 FT



INTER-AHD RAMP F RD TO SR30W TO B
0500/1956 (SR8012 SEG 0760/0477)
RAMP A 8012 WB
0500/1888 OP ID 02/8012/0750/0550
SR 0376 EB
0500/1066 OP ID 02/0376/0780/0641
006573 FT 1 0 00763 2 29 0000+00
NC ARDMORE BL INT/RAMP G RD
INTER-BK PENN LINCOLN PY
(SR0376 SEG 0781/1778)
0500/0000 LENGTH(AH 1956 BK 3298)

003275 FT



INTER-AHD PENN LINCOLN PY & 22 E
0280/3298 (SR0376 SEG 0780/0939)
0280/2217 BMSSEN 02/8012/0280/2164
0 0 00000 0 00 0000+00
RAMP A 8012 WB
0280/2164 BMSBG 02/8012/0280/2164
0280/2006 BMSSEN 02/8012/0280/1906
0 0 00000 0 00 0000+00
RT 0030 EB
0280/1868 BMSBG 02/8012/0280/1906
0280/0632 BMSSEN 02/8012/0280/0516
0 0 00000 0 00 0000+00
SR 0376 EB
0280/0516 BMSBG 02/8012/0280/0516
RAMP Y RD
0280/0340 (SR8012 SEG 0260/0597)
003275 FT 1 0 00763 2 27 0000+00

EXTRACT DATE: 12/28/2024 ROADWAY MANAGEMENT SYSTEM PAGE NUMBER: 1513
PRINT DATE: 12/30/2024 SLD COUNTY/SR - ANNUAL PRINT COUNTY: ALLEGHENY

DIR: E TOTAL LEN: 2.104 MI. DIST: 11-1 SR: 8012
LEFT MUN: WILKINSBURG B RIGHT MUN: WILKINSBURG B

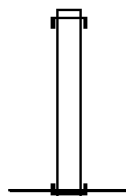
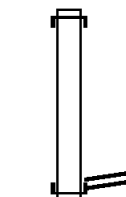
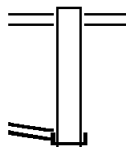
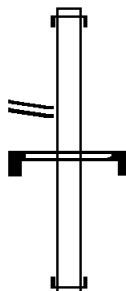

RAMP D RD TO SR376E & 22
(SR8012 SEG 0280/0000) 0270/0645

001661 FT

ARDMORE BL INT/RAMP A R
(SR8012 SEG 0250/0000) 0260/0000

000603 FT

000000 FT



NC ARDMORE BL INT/RAMP D RD
INTER-BK RAMP C RD
(SR8012 SEG 0270/0645)
0280/0000 LENGTH(AH 3298 BK 1614)

INTER-AHD I-376W & PA 22/30W
0270/1614 (SR0376 SEG 0775/0875)

0270/0545 SIGN: 4 CHORD TRUSS
001661 FT BMSID 02/8012/0270/0545
1 0 00763 2 26 0000+00
NC ARDMORE BL INT/RAMP C RD
INTER-BK ARDMORE BL
(SR0008 SEG 0011/0785)
0270/0000 LENGTH(AH 1614 BK 0597)

0260/0597 RAMP D RD TO SR376E & 2
001064 FT (SR8012 SEG 0280/0340)
1 0 00763 2 30 0007+00
NC ARDMORE BL INT/RAMP Y RD
INTER-BK RAMP A RD
(SR8012 SEG 0750/1860)
0260/0000 LENGTH(AH 0597 BK 0461)

INTER-AHD I 376W & US22/30W
0250/0461 (SR0376 SEG 0775/1704)
000603 FT 0 0 00000 0 00 0000+00
RAMP Y RD
(SR8012 SEG 0260/0000)
NC ARDMORE BL INT/RAMP A2 RD
INTER-BK RAMP A RD
(SR8012 SEG 0750/1860)
0250/0000 LENGTH(AH 0461 BK 0603)

INTER-AHD ARDMORE BL SR30E
0010/0603 (SR0030 SEG 0170/0460)
000000 FT 1 0 00763 2 25 0000+00
NC ARDMORE BL INT/RAMP B RD
INTER-BK PENN LINCOLN PY
(SR0376 SEG 0774/2171)
MFC BEGIN = F
0010/0000 LENGTH(AH 0603 BK 0000)


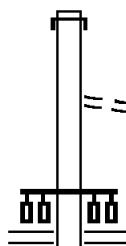
EXTRACT DATE: 12/28/2024 ROADWAY MANAGEMENT SYSTEM PAGE NUMBER: 1512
PRINT DATE: 12/30/2024 SLD COUNTY/SR - ANNUAL PRINT COUNTY: ALLEGHENY

DIR: E TOTAL LEN: 1.511 MI. DIST: 11-1 SR: 8011
LEFT MUN: ROBINSON T RIGHT MUN: ROBINSON T

007980 FT

007165 FT

005528 FT



007980 FT
INTER-AHD INTERSTATE 79 NB
0750/0815 (SR0079 SEG 0600/1234)

FROM 0060/0150 SH
0750/0163 (CONN)
007165 FT 1 0 01016 2 27 0000+00
NC MOON RUN INT/RAMP B RD
STEUBENVILLE PK
(SR0060 SEG 0150/1716)

0750/0000 LENGTH(AH 0815 BK 1637)

INTER-AHD STEUBENVILLE PK
0510/1637 (SR0060 SEG 0150/2858)

005528 FT 1 0 01016 2 29 0000+00
NC MOON RUN INT/RAMP D RD
INTER-BK INTERSTATE 79 SB
(SR0079 SEG 0601/1864)

0510/0000 LENGTH(AH 1637 BK 1194)

EXTRACT DATE: 12/28/2024 ROADWAY MANAGEMENT SYSTEM PAGE NUMBER: 1511
PRINT DATE: 12/30/2024 SLD COUNTY/SR - ANNUAL PRINT COUNTY: ALLEGHENY

DIR: E TOTAL LEN: 1.511 MI. DIST: 11-1 SR: 8011
LEFT MUN: ROBINSON T RIGHT MUN: ROBINSON T

004334 FT



INTER-AHD INTERSTATE 79 SB
0500/1194 (SR0079 SEG 0601/1091)

004334 FT 1 0 01016 2 28 0000+00
NC MOON RUN INT/RAMP C RD
INTER-BK STEUBENVILLE PK
(SR0060 SEG 0150/2285)
5 0500/0000 LENGTH(AH 1194 BK 1374)

002960 FT



INTER-AHD STEUBENVILLE PK
0260/1374 (SR0060 SEG 0151/2262)

002960 FT 1 0 01016 2 30 0000+00
NC MOON RUN INT/RAMP E RD
INTER-BK INTERSTATE 79 SB
(SR0079 SEG 0595/2441)
5 0260/0000 LENGTH(AH 1374 BK 1892)

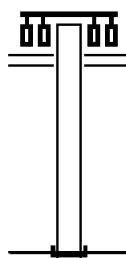
001068 FT



INTER-AHD INTERSTATE 79 SB
0250/1892 (SR0079 SEG 0595/1535)

001068 FT 1 0 01016 2 31 0000+00
NC MOON RUN INT/RAMP F RD
INTER-BK STEUBENVILLE PK
(SR0060 SEG 0151/3071)
5 0250/0000 LENGTH(AH 1892 BK 1068)

000000 FT



STEUBENVILLE PK
(SR0060 SEG 0151/1620)

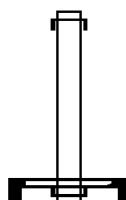
000000 FT 1 0 01016 2 26 0000+00
NC MOON RUN INT/RAMP A RD
INTER-BK INTERSTATE 79 NB
(SR0079 SEG 0594/1959)
MFC BEGIN = F
5 0010/0000 LENGTH(AH 1068 BK 0000)

EXTRACT DATE: 12/28/2024 ROADWAY MANAGEMENT SYSTEM PAGE NUMBER: 1510
PRINT DATE: 12/30/2024 SLD COUNTY/SR - ANNUAL PRINT COUNTY: ALLEGHENY

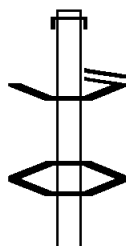
DIR: E TOTAL LEN: 1.549 MI. DIST: 11-1 SR: 8010
LEFT MUN: EDGEWOOD B RIGHT MUN: EDGEWOOD B

008177 FT

007769 FT



008177 FT
INTER-AHD PENN LINCOLN PY
0750/0408 (SR0376 SEG 0764/1050)
007769 FT 1 0 00763 2 20 0000+00
SIGN: CANTILEVER
BMSID 02/8010/0750/0000
NC BR BRADDOCK AV INT/RAMP G RD
INTER-BK BRADDOCK AV
(BORO)
0750/0000 LENGTH(AH 0408 BK 1527)



INTER-AHD PENN LINCOLN PY
0540/1527 (SR0376 SEG 0761/2407)
RAMP F RD
0540/1380 (SR8010 SEG 0250/0936)
0540/1268 BMSSEN 02/0376/0764/0000
1 0 00763 2 18 0003+31
RAMP B 8010 EB
0540/1094 BMSBG 02/0376/0764/0000
0540/0793 BMSSEN 02/8010/0540/0520
1 0 00763 2 18 0003+31
BRADDOCK AVE LOCAL

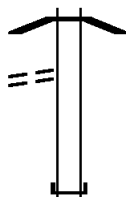
EXTRACT DATE: 12/28/2024 ROADWAY MANAGEMENT SYSTEM PAGE NUMBER: 1509
PRINT DATE: 12/30/2024 SLD COUNTY/SR - ANNUAL PRINT COUNTY: ALLEGHENY

DIR: E TOTAL LEN: 1.549 MI.
LEFT MUN: SWISSVALE B

DIST: 11-1 SR: 8010
RIGHT MUN: SWISSVALE B

LC FROM SWISSVALE AV
(CONN)

0540/0435
006242 FT

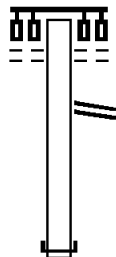


0540/0586 BMSBG 02/8010/0540/0520

006242 FT 1 0 00763 2 16 0000+00
NC BRADDOCK AV INT/RAMP E RD
INTER-BK BRADDOCK AV
(BORO)

5 0540/0000 LENGTH(AH 1527 BK 1096)

005146 FT




BRADDOCK AV
(BORO)

0520/1096
0520/0811 RAMP D RD
(SR8010 SEG 0510/0254)

005146 FT 1 0 00763 2 21 0000+00
NC BRADDOCK AV INT/RAMP H RD
INTER-BK PENN LINCOLN PY
(SR0376 SEG 0765/1693)

5 0520/0000 LENGTH(AH 1096 BK 0254)


004892 FT



INTER-AHD RAMP H RD
0510/0254 (SR8010 SEG 0520/0811)
004892 FT 0 0 00000 0 00 0000+00
NC BRADDOCK AV INT/RAMP D RD
INTER-BK W SWISSVALE AV
(BORO)

5 0510/0000 LENGTH(AH 0254 BK 0623)

004269 FT




INTER-AHD GREENDALE AV
0500/0623 (BORO)

004269 FT 1 0 00763 2 18 0000+00
NC BRADDOCK AV INT/RAMP C RD
INTER-BK RAMP B RD
(SR8010 SEG 0020/1716)

5 0500/0000 LENGTH(AH 0623 BK 0936)

BRADDOCK AV INT/RAMP E
(SR8010 SEG 0540/1380) 0250/0936

003333 FT



INTER-AHD PENN LINCOLN PY
0250/0936 (SR0376 SEG 0761/2385)

003333 FT 1 0 00763 2 19 0000+00
NC BRADDOCK AV INT/RAMP F RD
INTER-BK BRADDOCK AV
(BORO)

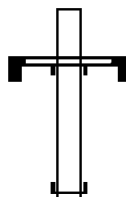
EXTRACT DATE: 12/28/2024 ROADWAY MANAGEMENT SYSTEM PAGE NUMBER: 1508
PRINT DATE: 12/30/2024 SLD COUNTY/SR - ANNUAL PRINT COUNTY: ALLEGHENY

DIR: E TOTAL LEN: 1.549 MI. DIST: 11-1 SR: 8010
LEFT MUN: SWISSVALE B RIGHT MUN: SWISSVALE B



0250/0000 LENGTH(AH 0936 BK 0220)

003113 FT

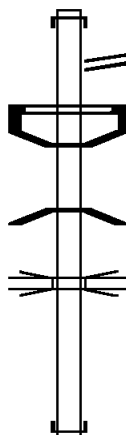


SIGN: CANTILEVER
BMSID 02/8010/0030/0400
INTER-AHD PENN LINCOLN PY
0030/0220 (SR0376 SEG 0764/0260)
003113 FT 1 0 00763 2 23 0000+00
NC BRADDOCK AV INT/RAMP X RD
INTER-BK MONONGAHELA AV
(BORO)

0030/0000 LENGTH(AH 0220 BK 1949)

INTER-AHD BRADDOCK AV
0020/1949 (BORO)
RAMP C RD
0020/1716 (SR8010 SEG 0500/0000)
SIGN: 4 CHORD TRUSS
0020/1705 BMSID 02/8010/0020/1705
0020/1620 BMSID 02/8010/0020/1507
1 0 00763 2 15 0015+88
BRADDOCK AVE LOCAL
0020/1507 BMSBG 02/8010/0020/1507

001164 FT

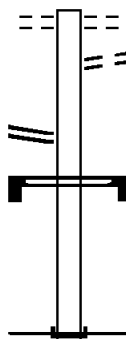


SR 0376 EB
0020/0800 OP ID 02/0376/0764/0000
001164 FT 1 0 00763 2 14 0004+50
NC BRADDOCK AV INT/RAMP B RD
INTER-BK RAMP A RD
(SR8010 SEG 0010/0250)

0020/0000 LENGTH(AH 1949 BK 1164)

RAMP B RD
(SR8010 SEG 0020/0000) 0010/0250

000000 FT



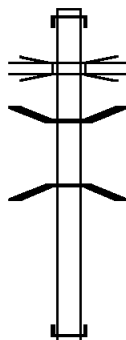
MONONGAHELA AV
0010/1164 (BORO)
LC TO MON AV
0010/1086 (CONN)

SIGN: CANTILEVER
BMSID 02/8010/0010/0171
0010/0187 1 0 00763 2 14 0000+00
000000 FT NC BRADDOCK AV INT/RAMP A RD
INTER-BK PENN LINCOLN PY
(SR0376 SEG 0760/1791)
MFC BEGIN = F
0010/0000 LENGTH(AH 1164 BK 0000)

EXTRACT DATE: 12/28/2024 ROADWAY MANAGEMENT SYSTEM PAGE NUMBER: 1507
PRINT DATE: 12/30/2024 SLD COUNTY/SR - ANNUAL PRINT COUNTY: ALLEGHENY

DIR: N TOTAL LEN: 3.346 MI. DIST: 11-1 SR: 8009
LEFT MUN: ROBINSON T RIGHT MUN: ROBINSON T

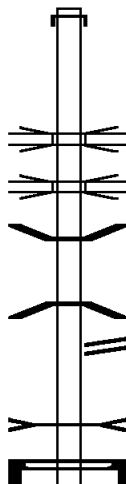
017666 FT



015489 FT

017666 FT
INTER-AHD INTERSTATE 79 NB
0770/2177 (SR0079 SEG 0580/2109)
RAMP G 8009 376 EB
0770/1645 OP ID 02/8009/0260/0293
0770/0943 BMS EN 02/8009/0770/0820
0 0 00000 0 00 0000+00
BALDWIN RD COUNTY
0770/0820 BMS BG 02/8009/0770/0820
015489 FT 1 0 01016 2 25 0000+00
NC PI TTSBURGH INT/RAMP F RD
INTER-BK RAMP B RD
(SR8009 SEG 0760/1315)
5 0770/0000 LENGTH(AH 2177 BK 4266)

INTER-AHD INTERSTATE 79 SB
0760/4266 (SR0079 SEG 0575/0963)



0760/3020 OP ID SR 0079 SB
SR 0079 NB
0760/2845 OP ID 02/0079/0575/2110
0760/2170 BMS EN 02/8009/0760/1868
0 0 00000 0 00 0000+00
SR 0376 EB
0760/1903 BMS BG 02/8009/0760/1868
RAMP F RD
0760/1315 (SR8009 SEG 0770/0000)
BR.CMBLS.RUN
STRUCTURE LENGTH 14 FT
0760/1271 BMS ID 02/8009/0760/1271
SIGN: 3 CHORD TRUSS
0760/1008 BMS ID 02/8009/0760/1008

011223 FT

011223 FT 1 0 01016 2 21 0000+00
NC PI TTSBURGH INT/RAMP B RD
INTER-BK PENN LINCOLN PY
(SR0376 SEG 0641/1245)
5 0760/0000 LENGTH(AH 4266 BK 1022)

EXTRACT DATE: 12/28/2024 ROADWAY MANAGEMENT SYSTEM PAGE NUMBER: 1506
PRINT DATE: 12/30/2024 SLD COUNTY/SR - ANNUAL PRINT COUNTY: ALLEGHENY

DIR: N TOTAL LEN: 3.346 MI.
LEFT MUN: ROBINSON T

DIST: 11-1 SR: 8009
RIGHT MUN: ROBINSON T

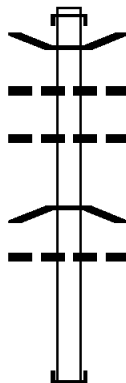
010201 FT



INTER-AHD PENN LCN PY SR376W22/30
0750/1022 (SR0376 SEG 0635/1213)

010201 FT 1 0 01016 2 24 0000+00
NC PI TTTSBURGH INT/RAMP E RD
INTER-BK INTERSTATE 79 NB
(SR0079 SEG 0580/1196)
5 0750/0000 LENGTH(AH 1022 BK 1417)

008784 FT



INTER-AHD PENN LCN PY SR376W22/30
0510/1417 (SR0376 SEG 0631/2401)
0510/0943 BMSSEN 02/8009/0510/0299

0510/0461 018 "DIA CIRC PLASTIC
LEN=0152 INSTALLED UNKN
0510/0308 018 "DIA CIRC CONCR
LEN=0025 INSTALLED UNKN
0 0 00000 0 00 0000+00
0510/0299 CAMPBELL'S RUN RD LOCAL
BMSBG 02/8009/0510/0299
0510/0120 018 "DIA CIRC CONCR
LEN=0058 INSTALLED UNKN
008784 FT 0 0 00000 0 00 0000+00
NC PI TTTSBURGH INT/RAMP H RD
INTER-BK INTERSTATE 79 SB
(SR0079 SEG 0581/2041)
5 0510/0000 LENGTH(AH 1417 BK 1230)

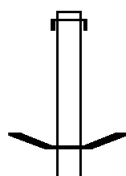
007554 FT



INTER-AHD PENN LCN PY SR376E22/30
0270/1230 (SR0376 SEG 0634/0638)

007554 FT 0 0 00000 0 00 0000+00
NC PI TTTSBURGH INT/RAMP D RD
INTER-BK INTERSTATE 79 SB
(SR0079 SEG 0581/0515)
5 0270/0000 LENGTH(AH 1230 BK 3502)

INTER-AHD INTERSTATE 79 NB
0260/3502 (SR0079 SEG 0584/0954)



0260/1779 BMSSEN 02/8009/0260/0293
030 "DIA CIRC METAL

EXTRACT DATE: 12/28/2024 ROADWAY MANAGEMENT SYSTEM PAGE NUMBER: 1505
PRINT DATE: 12/30/2024 SLD COUNTY/SR - ANNUAL PRINT COUNTY: ALLEGHENY

DIR: N TOTAL LEN: 3.346 MI. DIST: 11-1 SR: 8009
LEFT MUN: ROBINSON T RIGHT MUN: ROBINSON T

004052 FT

RAMP G RD
(SR8009 SEG 0260/0000) 0250/0996

001378 FT

000000 FT

0260/1753 LEN=0097 INSTALLED UNKN
0260/0293 BMSBG 02/8009/0260/0293
018 "DIA CIRC CONCR
LEN=0035 INSTALLED UNKN
0260/0242 018 "DIA CIRC CONCR
LEN=0067 INSTALLED UNKN
0260/0121 004052 FT 000000 000000+00
NC PI TTSBURGH INT/RAMP G RD
INTER-BK PITTSBURGH INT/RAMP C R
(SR8009 SEG 0250/0996)
0260/0000 LENGTH(AH 3502 BK 2674)
INTER-AHD INTERSTATE 79 SB
0250/2674 (SR0079 SEG 0575/2378)
0250/1678 018 "DIA CIRC CONCR
LEN=0059 INSTALLED 2007
0250/1248 018 "DIA CIRC CONCR
LEN=0057 INSTALLED 2007
SIGN: 2 CHORD TRUSS
0250/0440 BMSID 02/8009/0250/0100
001378 FT 1 0 01016 2 22 0000+00
NC PI TTSBURGH INT/RAMP C RD
INTER-BK PENN LCN PY SR376E22/30
(SR0376 SEG 0630/1646)
0250/0000 LENGTH(AH 2674 BK 1378)
INTER-AHD PENN LCN PY SR376E22/30
0010/1378 (SR0376 SEG 0634/2553)
0010/0985 BMSID 02/8009/0010/0693
1 0 01016 2 20 0007+17
CAMPBELLS RUN COUNTY
0010/0720 BMSBG 02/8009/0010/0693
000000 FT 1 0 01016 2 20 0000+00
NC PI TTSBURGH INT/RAMP A RD
INTER-BK INTERSTATE 79 NB
(SR0079 SEG 0574/1956)
MFC BEGIN = F
0010/0000 LENGTH(AH 1378 BK 0000)

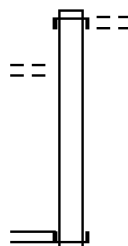
EXTRACT DATE: 12/28/2024 ROADWAY MANAGEMENT SYSTEM PAGE NUMBER: 1504
PRINT DATE: 12/30/2024 SLD COUNTY/SR - ANNUAL PRINT COUNTY: ALLEGHENY

DIR: E TOTAL LEN: 1.847 MI. DIST: 11-1 SR: 8008
LEFT MUN: PITTSBURGH C RIGHT MUN: PITTSBURGH C

009754 FT

LC TO MONITOR ST
(CONN)

0800/0083
009486 FT



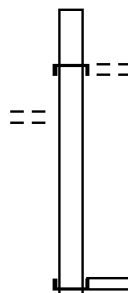
009754 FT
INTER-AHD MONITOR ST
(CITY)
SALINE ST
(CITY)

0800/0268

009486 FT 0 0 00000 0 00 0000+00
NC FORWARD AV INT/RAMP F RD
RAMP G RD
(SR8008 SEG 0770/0195)
INTER-BK LC FOR BEECHWOOD BL
(CONN)
0800/0000 LENGTH(AH 0268 BK 0268)

LC TO MONITOR ST
(CONN)

0790/0083
009218 FT



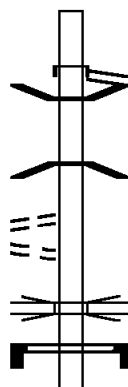
INTER-AHD MONITOR ST
(CITY)
SALINE ST
(CITY)

0790/0268

009218 FT 1 0 00763 2 13 0000+00
NC FORWARD AV INT./RAMP M RD
RAMP G RD
(SR8008 SEG 0770/0195)
INTER-BK LC FROM BEECHWOOD BL
(CONN)
0790/0000 LENGTH(AH 0268 BK 2590)

LC FROM BEECHWOOD TO G
(CONN)
BEECHWOOD BL
(CITY)

0770/2321
0770/2045



INTER-AHD RAMP A RD
(SR8008 SEG 0250/0000)
RAMP C RD
0770/2590 (SR8008 SEG 0500/1715)
0770/2442 BMS EN 02/8008/0510/0569
0 0 00000 0 00 0000+00
SR 0376 EB
0770/2349 BMS BG 02/8008/0510/0569

0770/1701 OP ID RAMP E 8008 EB
SIGN: 4 CHORD TRUSS
0770/1448 BMS ID 02/8008/0770/1470
RAMP H RD

EXTRACT DATE: 12/28/2024 ROADWAY MANAGEMENT SYSTEM PAGE NUMBER: 1503
PRINT DATE: 12/30/2024 SLD COUNTY/SR - ANNUAL PRINT COUNTY: ALLEGHENY

DIR: E TOTAL LEN: 1.847 MI.
LEFT MUN: PITTSBURGH C

DIST: 11-1 SR: 8008
RIGHT MUN: PITTSBURGH C

LC TO BEECHWOOD BL
(CONN)

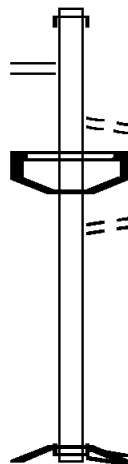
0770/0195
006628 FT



0770/1375 (SR8008 SEG 0520/0833)
LR 763 RMP F
0770/1116 OP ID 02/2101/0010/0045
MURRAY AVE
0770/0734 OP ID 02/7301/0000/3066
MONITOR ST
0770/0370 (CITY)
RAMP M RD
(SR8008 SEG 0790/0000)
FORWARD AV INT./RAMP F RD
0770/0195 (SR8008 SEG 0800/0000)
006628 FT 1 0 00763 2 11 0000+00
NC FORWARD AV INT./RAMP G RD
INTER-BK BEECHWOOD BL
(CITY)
5 0770/0000 LENGTH(AH 2590 BK 0730)

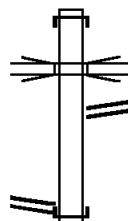
(RAMP F) FORWARD AV
(SR2101 SEG 0010/0000) 0750/0598

005898 FT



INTER-AHD BEECHWOOD BL
0750/0730 (CITY)
0750/0351 LC FROM GREENFIELD AV
(CONN)
SIGN: CANTILEVER
0750/0215 BMSID 02/8008/0750/0215
0750/0101 BMSSEN 02/8008/0750/0000
LC TO GREENFIELD AV
0750/0041 (CONN)
005898 FT 1 0 00763 2 08 0000+00
NC FORWARD AV INT./RAMP E RD
RAMP D RD
(SR8008 SEG 0510/1259)
INTER-BK PENN LINCOLN PY
(SR0376 SEG 0744/0136)
RAMP 8008 WB
BMSBG 02/8008/0750/0000
5 0750/0000 LENGTH(AH 0730 BK 0833)

1 0 00763 2 12 0000+15 005065 FT
(RAMP F) FORWARD AV
(SR2101 SEG 0010/0764) 0520/0000

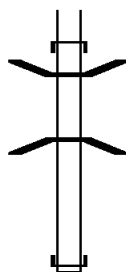


INTER-AHD RAMP G RD
0520/0833 (SR8008 SEG 0770/1375)
SR 0376 EB
0520/0380 OP ID 02/0376/0744/0762
RAMP C RD
0520/0045 (SR8008 SEG 0500/0000)
005065 FT FORWARD AV INT./RAMP H RD
INTER-BK FORWARD AV
(CITY)
5 0520/0000 LENGTH(AH 0833 BK 1259)

EXTRACT DATE: 12/28/2024 ROADWAY MANAGEMENT SYSTEM PAGE NUMBER: 1502
PRINT DATE: 12/30/2024 SLD COUNTY/SR - ANNUAL PRINT COUNTY: ALLEGHENY

DIR: E TOTAL LEN: 1.847 MI. DIST: 11-1 SR: 8008
LEFT MUN: PITTSBURGH C RIGHT MUN: PITTSBURGH C

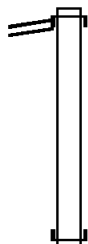
003806 FT



INTER-AHD RAMP E RD
0510/1259 (SR8008 SEG 0750/0000)
0510/0662 BMSID 02/8008/0510/0569
1 0 00763 2 04 0022+28
SR 0376 EB
0510/0569 BMSBG 02/8008/0510/0569
003806 FT 1 0 00763 2 07 0000+00
NC FORWARD AV INT./RAMP D RD
INTER-BK PENN LINCOLN PY
(SR0376 SEG 0745/0038)
5 0510/0000 LENGTH(AH 1259 BK 1715)

RAMP G RD
(SR8008 SEG 0770/2590) 0500/1715

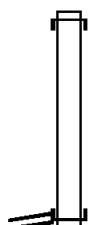
002091 FT



INTER-AHD RAMP A RD
0500/1715 (SR8008 SEG 0250/0000)

002091 FT 1 0 00763 2 06 0000+00
NC FORWARD AV INT./RAMP C RD
INTER-BK RAMP H RD
(SR8008 SEG 0520/0045)
5 0500/0000 LENGTH(AH 1715 BK 1553)

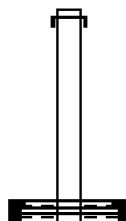
1 0 00763 2 04 0000+00 000538 FT
RAMP G RD
(SR8008 SEG 0770/2590) 0250/0000



INTER-AHD PENN LINCOLN PY
0250/1553 (SR0376 SEG 0741/0586)

000538 FT RWARD AV INT./RAMP A RD
INTER-BK RAMP C RD
(SR8008 SEG 0500/1715)
5 0250/0000 LENGTH(AH 1553 BK 0538)

000000 FT



INTER-AHD PENN LINCOLN PY
0010/0538 (SR0376 SEG 0740/1852)
000000 FT 1 0 00763 2 05 0000+00
SIGN: CANTILEVER
BMSID 02/8008/0010/0000
NC FORWARD AV INT./RAMP B RD
BEECHWOOD BL
(CITY)
MFC BEGIN = F
5 0010/0000 LENGTH(AH 0538 BK 0000)

EXTRACT DATE: 12/28/2024 ROADWAY MANAGEMENT SYSTEM PAGE NUMBER: 1501
PRINT DATE: 12/30/2024 SLD COUNTY/SR - ANNUAL PRINT COUNTY: ALLEGHENY
DIR: E TOTAL LEN: .732 MI. DIST: 11-1 SR: 8007
LEFT MUN: CARNEGIE B RIGHT MUN: CARNEGIE B

003866 FT

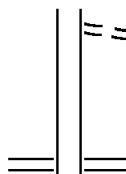


003866 FT
INTER-AHD
0512/0730 INTERSTATE 79 SB
(SR0079 SEG 0561/1776)
FROM 3048/0191 SH

EXTRACT DATE: 12/28/2024 ROADWAY MANAGEMENT SYSTEM PAGE NUMBER: 1500
PRINT DATE: 12/30/2024 SLD COUNTY/SR - ANNUAL PRINT COUNTY: ALLEGHENY

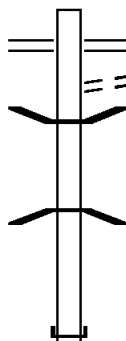
DIR: E TOTAL LEN: .732 MI. DIST: 11-1 SR: 8007
LEFT MUN: CARNEGIE B RIGHT MUN: CARNEGIE B

003136 FT



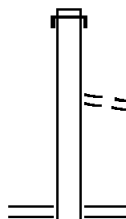
0512/0130 (CONN)
003136 FT 0 0 00000 0 00 0000+00
NC CA RNEGIE INT/RAMP C RD
NOBLESTOWN RD
(SR3048 SEG 0190/1538)
(SR3048 SEG 0191/1470)
5 0512/0000 LENGTH(AH 0730 BK 1191)

001945 FT



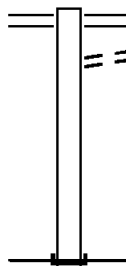
NOBLESTOWN RD
(SR3048 SEG 0190/1538)
(SR3048 SEG 0191/1470)
TO 3048/0191 SH
0502/1191 (CONN)
0502/1048 (CONN)
0502/0800 BMSSEN 02/8007/0510/0131
1 0 01016 2 13 0000+00
ROBINSON RUN
0502/0131 BMSBG 02/8007/0510/0131
001945 FT 0 0 00000 0 00 0000+00
NC CA RNEGIE INT/RAMP D RD
INTER-BK INTERSTATE 79 SB
(SR0079 SEG 0565/0000)
5 0502/0000 LENGTH(AH 1191 BK 0810)

001135 FT



INTER-AHD INTERSTATE 79 NB
0020/0810 (SR0079 SEG 0560/1248)
FROM 3048/0190 SH
0020/0138 (CONN)
001135 FT 1 0 01016 2 13 0000+00
NC CA RNEGIE INT/RAMP B RD
NOBLESTOWN RD
(SR3048 SEG 0190/2288)
5 0020/0000 LENGTH(AH 0810 BK 1135)

000000 FT



NOBLESTOWN RD
(SR3048 SEG 0190/2288)
TO 3048/0190 SH
0010/1135 (CONN)
0010/1064 (CONN)
000000 FT 1 0 01016 2 12 0000+00
NC CA RNEGIE INT/RAMP A RD
INTER-BK INTERSTATE 79 NB
(SR0079 SEG 0560/0649)
MFC BEGIN = F
5 0010/0000 LENGTH(AH 1135 BK 0000)

EXTRACT DATE: 12/28/2024 ROADWAY MANAGEMENT SYSTEM PAGE NUMBER: 1499
PRINT DATE: 12/30/2024 SLD COUNTY/SR - ANNUAL PRINT COUNTY: ALLEGHENY

DIR: S TOTAL LEN: .325 MI. DIST: 11-1 SR: 8006
LEFT MUN: PITTSBURGH C RIGHT MUN: PITTSBURGH C

001718 FT

001718 FT
INTER-AHD PENN LINCOLN PY
0750/0869 (SR0376 SEG 0724/2572)

000849 FT

0750/0235 SR 0376 EB
OP ID 02/0376/0724/1670
FROM 0885/0300 SH
0750/0049 (CONN)
000849 FT 1 0 00763 2 01 0000+00
NC BATES ST INT/RAMP B RD
BATES ST
(SR0885 SEG 0300/0260)
0750/0000 LENGTH(AH 0869 BK 0535)

000314 FT

INTER-AHD BATES ST
0500/0535 (SR0885 SEG 0300/0363)
000314 FT 1 0 00763 2 00 0011+63
NC BATES ST INT/RAMP A RD
INTER-BK PENN LINCOLN PY
(SR0376 SEG 0725/2211)
0500/0000 LENGTH(AH 0535 BK 0314)

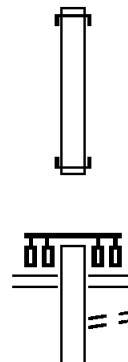
000000 FT

INTER-AHD BATES ST
0250/0314 (SR0885 SEG 0300/0553)
0250/0239 BMSSEN 02/8006/0250/0159
1 0 00763 2 00 0003+09
HODGE STREET LOCAL
0250/0176 BMSBG 02/8006/0250/0159
000000 FT 1 0 00763 2 03 0000+00
NC BATES ST INT/RAMP D RD
INTER-BK PENN LINCOLN PY
(SR0376 SEG 0725/1491)
MFC BEGIN = F
0250/0000 LENGTH(AH 0314 BK 0000)

EXTRACT DATE: 12/28/2024 ROADWAY MANAGEMENT SYSTEM PAGE NUMBER: 1498
 PRINT DATE: 12/30/2024 SLD COUNTY/SR - ANNUAL PRINT COUNTY: ALLEGHENY
 DIR: E TOTAL LEN: 1.357 MI. DIST: 11-1 SR: 8005
 LEFT MUN: COLLIER T RIGHT MUN: COLLIER T

007167 FT

006370 FT



007167 FT
 INTER-AHD INTERSTATE 79 NB
 0750/0797 (SR0079 SEG 0544/0345)
 006370 FT 1 0 01016 2 11 0000+00
 NC KIRWAN HTS INT/RAMP D RD
 INTER-BK KIRWAN HTS INT/RAMP A R
 (SR8005 SEG 0250/0726)
 0750/0000 LENGTH(AH 0797 BK 2643)

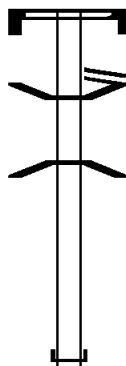
WASHINGTON PK
 (SR0050 SEG 0151/1680)
 0260/2643 TO 0050/0151 SH
 0260/2528 (CONN)
 SIGN: 3 CHORD TRUSS

EXTRACT DATE: 12/28/2024 ROADWAY MANAGEMENT SYSTEM PAGE NUMBER: 1497
PRINT DATE: 12/30/2024 SLD COUNTY/SR - ANNUAL PRINT COUNTY: ALLEGHENY

DIR: E TOTAL LEN: 1.357 MI.
LEFT MUN: COLLIER T

DIST: 11-1 SR: 8005
RIGHT MUN: COLLIER T

003727 FT

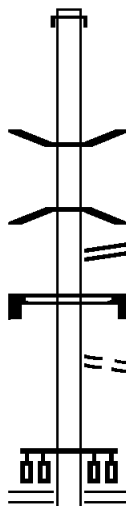


0260/2289 BMSID 02/8005/0260/2310
KIRWAN HTS INT/RAMP C R
0260/1852 (SR8005 SEG 0010/0792)
0260/1485 BMSSEN 02/8005/0260/1235
1 0 01016 2 09 0000+00
SR 0079 NB
0260/1233 BMSBG 02/8005/0260/1235

003727 FT 1 0 01016 2 09 0000+00
NC KIRWAN HTS INT/RAMP B RD
INTER-BK INTERSTATE 79 SB
(SR0079 SEG 0541/1436)
0260/0000 LENGTH(AH 2643 BK 2935)

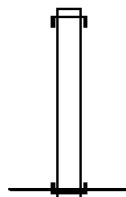
INTER-AHD INTERSTATE 79 SB
0250/2935 (SR0079 SEG 0541/0630)

000792 FT



0250/1397 BMSSEN 02/8005/0260/1235
1 0 01016 2 08 0000+00
SR 0079 NB
0250/1145 BMSBG 02/8005/0260/1235
KIRWAN HTS INT/RAMP D R
0250/0726 (SR8005 SEG 0750/0000)
SIGN: 3 CHORD TRUSS
0250/0355 BMSID 02/8005/0260/2310
FROM 0050/0151 SH
0250/0134 (CONN)
000792 FT 1 0 01016 2 08 0000+00
NC KIRWAN HTS INT/RAMP A RD
WASHINGTON PK
(SR0050 SEG 0151/1680)
0250/0000 LENGTH(AH 2935 BK 0792)

000000 FT

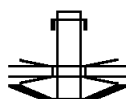


INTER-AHD KIRWAN HTS INT/RAMP B R
0010/0792 (SR8005 SEG 0260/1852)
000000 FT 1 0 01016 2 10 0000+00
NC KIRWAN HTS INT/RAMP C RD
INTER-BK INTERSTATE 79 NB
(SR0079 SEG 0540/1636)
MFC BEGIN = F
0010/0000 LENGTH(AH 0792 BK 0000)

EXTRACT DATE: 12/28/2024 ROADWAY MANAGEMENT SYSTEM PAGE NUMBER: 1496
PRINT DATE: 12/30/2024 SLD COUNTY/SR - ANNUAL PRINT COUNTY: ALLEGHENY

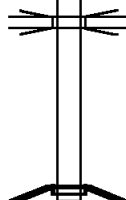
DIR: W TOTAL LEN: .849 MI. DIST: 11-1 SR: 8004
LEFT MUN: PITTSBURGH C RIGHT MUN: PITTSBURGH C

004483 FT



004483 FT
INTER-AHD PENN LINCOLN PY
0760/1297 (SR0376 SEG 0720/1259)
RAMP V 8004 EB
0760/1095 OP ID 02/8004/0750/0027
0760/1054 BMSSEN 02/8004/0760/0000

003186 FT



SR 2085
0760/0105 OP ID 02/2085/0010/2248
003186 FT O O 00000 O O 0000+00
NC OAKLAND INT/RAMP T RD
INTER-BK BL OF THE ALLIES
(SR0885 SEG 0331/2443)
BIRMINGHAM RAMP F
BMSBG 02/8004/0760/0000
5 0760/0000 LENGTH(AH 1297 BK 1347)

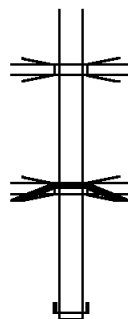


INTER-AHD FORBES AV
0750/1347 (SR2308 SEG 0010/1296)
0750/1237 BMSSEN 02/8004/0750/0027

EXTRACT DATE: 12/28/2024 ROADWAY MANAGEMENT SYSTEM PAGE NUMBER: 1495
PRINT DATE: 12/30/2024 SLD COUNTY/SR - ANNUAL PRINT COUNTY: ALLEGHENY

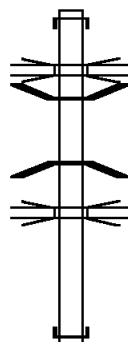
DIR: W TOTAL LEN: .849 MI. DIST: 11-1 SR: 8004
LEFT MUN: PITTSBURGH C RIGHT MUN: PITTSBURGH C

001839 FT



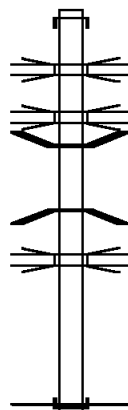
0750/0040 OP ID RAMP F-EXIT
0 0 00000 0 00 0000+00
SR 2085
OP ID 02/2085/0010/2248
1376 EB
0750/0027 BMSBG 02/8004/0750/0027
001839 FT 0 0 00000 0 00 0000+00
NC OAKLAND INT/RAMP V RD
INTER-BK PENN LINCOLN PY
(SR0376 SEG 0720/0053)
5 0750/0000 LENGTH(AH 1347 BK 1162)

000677 FT



INTER-AHD BL OF THE ALLIES
0500/1162 (SR0885 SEG 0330/2719)
SR 2085
0500/0815 OP ID 02/2085/0010/2248
0500/0799 BMSBG 02/8004/0500/0732
1 0 00764 2 10 0004+95
BIRMINGHAM RAMP F
0500/0732 BMSBG 02/8004/0500/0732
BLVD ALLIES SB
0500/0215 OP ID 02/0885/0331/1302
000677 FT 1 0 00764 2 10 0000+00
NC OAKLAND INT/RAMP R RD
INTER-BK PENN LINCOLN PY
(SR0376 SEG 0721/0876)
5 0500/0000 LENGTH(AH 1162 BK 0677)

000000 FT



INTER-AHD PENN LINCOLN PY
0260/0677 (SR0376 SEG 0715/2158)
BLVD ALLIES SB
0260/0507 OP ID 02/0885/0331/1302
BLVD ALLIES WB
0260/0503 OP ID 02/0885/0330/1797
0260/0253 BMSBG 02/8004/0260/0020
0 0 00000 0 00 0000+00
BIRMINGHAM RAMP E
0260/0020 BMSBG 02/8004/0260/0020
SR 2085
0260/0003 OP ID 02/2085/0010/2248
000000 FT 0 0 00000 0 00 0000+00
NC OAKLAND INT/RAMP U RD
INTER-BK BL OF THE ALLIES
(SR0885 SEG 0330/2362)
MFC BEGIN = F
5 0260/0000 LENGTH(AH 0677 BK 0000)

EXTRACT DATE: 12/28/2024 ROADWAY MANAGEMENT SYSTEM PAGE NUMBER: 1494
PRINT DATE: 12/30/2024 SLD COUNTY/SR - ANNUAL PRINT COUNTY: ALLEGHENY

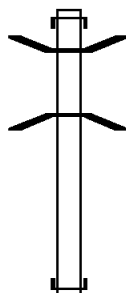
DIR: E TOTAL LEN: 1.302 MI. DIST: 11-1 SR: 8003
LEFT MUN: SOUTH FAYETTE T RIGHT MUN: SOUTH FAYETTE T

006874 FT

006874 FT
INTER-AHD 1-79 N
0750/1894 (SR0079 SEG 0524/1881)
0750/1721 BMSSEN 02/8003/0750/1165
1 0 01016 2 07 0000+00
CHARTIERS CREEK
0750/1155 BMSBG 02/8003/0750/1165

004980 FT

004980 FT 1 0 01016 2 07 0000+00
NC BRIDGEVILLE INT/RAMP E RD
INTER-BK MILLERS RUN RD
(SR0050 SEG 0101/0803)
5 0750/0000 LENGTH(AH 1894 BK 1295)

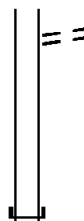


0260/1295 MILLERS RUN RD
(SR0050 SEG 0090/2135)

EXTRACT DATE: 12/28/2024 ROADWAY MANAGEMENT SYSTEM PAGE NUMBER: 1493
PRINT DATE: 12/30/2024 SLD COUNTY/SR - ANNUAL PRINT COUNTY: ALLEGHENY

DIR: E TOTAL LEN: 1.302 MI. DIST: 11-1 SR: 8003
LEFT MUN: SOUTH FAYETTE T RIGHT MUN: SOUTH FAYETTE T

003685 FT

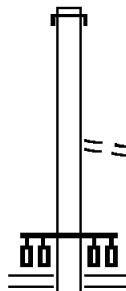


0260/1147 TO 0050/0090 SH
(CONN)

003685 FT 1 0 01016 2 06 0000+00
NC BRIDGEVILLE INT/RAMP D RD
INTER-BK INTERSTATE 79 SB
(SR0079 SEG 0525/0000)
0260/0000 LENGTH(AH 1295 BK 1579)

INTER-AHD I-79 S
0250/1579 (SR0079 SEG 0521/1791)

002106 FT




0250/0116 FROM 0050/0090 SH
(CONN)
002106 FT 1 0 01016 2 05 0000+00
NC BRIDGEVILLE INT/RAMP C RD
MILLERS RUN RD
(SR0050 SEG 0090/2135)

0250/0000 LENGTH(AH 1579 BK 0906)

INTER-AHD I-79 N
0020/0906 (SR0079 SEG 0520/2293)

001200 FT



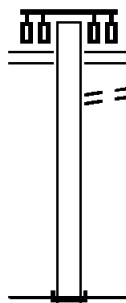
001200 FT 1 0 01016 2 04 0000+00
NC BRIDGEVILLE INT/RAMP B RD
INTER-BK MILLERS RUN RD
(SR0050 SEG 0100/0725)

0020/0000 LENGTH(AH 0906 BK 1200)

MILLERS RUN RD
(SR0050 SEG 0100/0791)

0010/1200 TO 0050/0100 SH
0010/1093 (CONN)

000000 FT



000000 FT 1 0 01016 2 03 0000+00
NC BRIDGEVILLE INT/RAMP A RD
INTER-BK INTERSTATE 79 NB
(SR0079 SEG 0520/1560)
MFC BEGIN = F
0010/0000 LENGTH(AH 1200 BK 0000)

EXTRACT DATE: 12/28/2024 ROADWAY MANAGEMENT SYSTEM PAGE NUMBER: 1492
PRINT DATE: 12/30/2024 SLD COUNTY/SR - ANNUAL PRINT COUNTY: ALLEGHENY

DIR: E TOTAL LEN: 1.005 MI. DIST: 11-1 SR: 8002
LEFT MUN: PITTSBURGH C RIGHT MUN: PITTSBURGH C

005309 FT

005309 FT
INTER-AHD

CENTRE AV
(CITY)
WASHINGTON PL
(CITY)

0300/0550

PEDESTRIAN WALKWAY

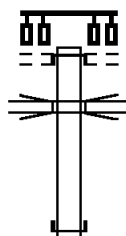
004759 FT

0300/0208 OP ID 02/8002/0300/0208
004759 FT 0 0 0000 0 00 0000+00

NC RAMP M RD
INTER-BK SR 0579 SH

(SR0579 SEG 0002/0525)

0300/0000 LENGTH(AH 0550 BK 0836)



INTER-AHD
0290/0836

BMS EN 02/8002/0290/0490
I-579 N
(SR0579 SEG 0002/0000)
1 0 01026 2 04 0005+17

0290/0490

FORBES AVE
BMSBG 02/8002/0290/0490

0290/0390

SIGN: 2 CHORD TRUSS
BMSID 02/8002/0290/0390

003923 FT

0290/0051

SIGN: CANTILEVER
BMSID 02/3069/0120/0295

003923 FT

0 0 0000 0 00 0000+00

NC RAMP L RD
INTER-BK LIBERTY BR

(SR3069 SEG 0120/0236)

0290/0000 LENGTH(AH 0836 BK 1056)



INTER-AHD
0280/1056

I-579 N
(SR0579 SEG 0002/0000)

0280/0976

BMS EN 02/8002/0280/0000

0280/0887

SIGN: CANTILEVER
BMSID 02/8002/0280/0510

0280/0493

SIGN: CANTILEVER
BMSID 02/8002/0280/0900

002867 FT

0280/0069

SIGN: CANTILEVER
BMSID 02/8002/0280/0080

002867 FT

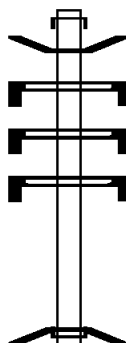
0 0 0000 0 00 0000+00

NC RAMP K RD
INTER-BK BL OF THE ALLIES

(SR0885 SEG 0350/2406)

LIBERTY BR. APPR.

BMSBG 02/8002/0280/0000



DIST: 11-1 SR: 8002
RIGHT MUN: PITTSBURGH C

0280/0000 LENGTH(AH 1056 BK 0647)

```

INTER-AHD RAMP G RD
0270/0647 (SR8002 SEG 0260/0588)
0270/0601 BMSEN 02/8002/0270/0000
          RAMP K 8002 NB
0270/0600 OP ID 02/8002/0280/0000

```

002220 FT 1 0 01026 2 02 0001+76
RAMP H RD
(SR8002 SEG 0250/0000)

```

INTER-BK RAMP J RD
(SR 05579 SH SEG 0003/0000)
(SR 30669 CROOSTOWN RAMP
BMSBGH 02/8002/0270/0000
LENGTH (AH 0647 BK 0797)
0270/0000

```

INTER-AHD LIBERTY BR
(SR3069 SEG 0121/0185)
0260/0797

0260/0588 BMS EN 02/8002/0260/0000
RAMP K 8002 NB
OP ID 02/8002/0280/0000
SIGN: CANTILEVER

0260/0079 BMSID 02/8002/0280/0080
001423 FT 1 0 01026 2 00 0002+59
NC RAMP GRD
INTER-BK BL OF THE ALLIES

```

INTER-BK      BL OF THE ALLIES
                (SR0885 SEG 0350/2406)
                LIB BR APPR
0260/0000     BMSBG 02/8002/0260/0000
                LENGTH(AH 0797 BK 1423)

```

INTER-AHD BL OF THE ALLIES
0250/1423 (SR2208 SEG 0020/1392)
0250/1120 BMSEN 02/8002/0250/0000

```

000000 FT 1 0 01026 2 01 0002+41
      NC RAMP H RD
INTER-BK SR 0579 SH
      (SR0579 SEG 0003/0000)
      SR3069 SB
      BMSBG 02/8002/0250/0000
      MFC BEGIN = F
0250/0000 LENGTH(AH 1423 BK 0000)

```

RAMP J RD
(SR8002 SEG 0270/0000) 0250/0000

0250/0000 LENGTH(AH 1423 BK 0000)

EXTRACT DATE: 12/28/2024 ROADWAY MANAGEMENT SYSTEM PAGE NUMBER: 1490
PRINT DATE: 12/30/2024 SLD COUNTY/SR - ANNUAL PRINT COUNTY: ALLEGHENY

DIR: B TOTAL LEN: 1.156 MI. DIST: 11-1 SR: 6579
LEFT MUN: PITTSBURGH C RIGHT MUN: PITTSBURGH C

006102 FT

006102 FT
INTER-AHD HOV LN TO/FR NORTHSHORE
0020/2791 (SR6279 SEG 0020/2277)
NORTH AVE
0020/2636 OP ID 02/0279/0016/1235
TRIPOLI ST
0020/2406 OP ID 02/0279/0016/0998
RETAINING WALL
0020/1865 BMSID 02/6579/0020/1865
RETAINING WALL
0020/1864 BMSID 02/6579/0020/1864
0020/1856 BMSID 02/6579/0020/0000

003311 FT

003311 FT 0 0 00000 0 00 0000+00
NC HOV LN TO/FR MELLON AR RD
E OHIO ST
BMSBG 02/6579/0020/0000
0020/0000 LENGTH(AH 2791 BK 3311)
0010/2243 BMSID 02/6579/0010/0054
SIGN: 2 CHORD TRUSS
0010/1301 BMSID 02/6579/0010/1258

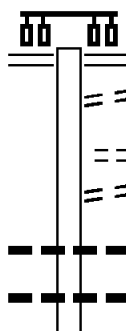
000000 FT

0 0 00000 0 00 0000+00
SIGN: 2 CHORD TRUSS
BMSID 02/6579/0010/0010
SR 380 EB
0010/0066 BMSBG 02/6579/0010/0054
000000 FT 0 0 00000 0 00 0000+00
NC I-579 HOV LN
BEDFORD AV
(CITY)
INTER-BK MARIO LEMIEUX PL
(CITY)
MFC BEGIN = A
0010/0000 LENGTH(AH 3311 BK 0000)

EXTRACT DATE: 12/28/2024 ROADWAY MANAGEMENT SYSTEM PAGE NUMBER: 1489
PRINT DATE: 12/30/2024 SLD COUNTY/SR - ANNUAL PRINT COUNTY: ALLEGHENY

DIR: B TOTAL LEN: 5.244 MI. DIST: 11-1 SR: 6279
LEFT MUN: PITTSBURGH C RIGHT MUN: PITTSBURGH C

027686 FT



027686 FT PERRYSVILLE AV
(SR0019 SEG 0430/1755)
0090/3095 TO 0019/0430 SH
(CONN)
0090/3017 PARKING AREA ENTR
(PARK)
0090/2925 LC TO PARKING AREA
(CONN)
0090/2775 024 " DIA CIRC CONCR
LEN=0050 INSTALLED UNKN
0090/2737 024 " DIA CIRC CONCR
LEN=0020 INSTALLED UNKN
0090/2688 024 " DIA CIRC CONCR

EXTRACT DATE: 12/28/2024 ROADWAY MANAGEMENT SYSTEM PAGE NUMBER: 1488
PRINT DATE: 12/30/2024 SLD COUNTY/SR - ANNUAL PRINT COUNTY: ALLEGHENY

DIR: B TOTAL LEN: 5.244 MI. DIST: 11-1 SR: 6279
LEFT MUN: PITTSBURGH C RIGHT MUN: PITTSBURGH C

0 0 00000 0 00 0000+00 024591 FT
RAMP FROM SR 279
(SR8103 SEG 0260/0188) 0090/0000

022257 FT

0090/2254	LEN=0050	INSTALLED	UNKN
024 "DIA	CIRC	CONCR	
0090/2240	LEN=0020	INSTALLED	UNKN
SR 0279	NB		
0090/2110	OP ID 02/0279/0056/1458		
024 "DIA	CIRC	CONCR	
0090/1755	LEN=0050	INSTALLED	UNKN
024 "DIA	CIRC	CONCR	
0090/1341	LEN=0020	INSTALLED	UNKN
RAMP TO SR 279			
0090/0750	(SR8103 SEG 0760/0000)		
SIGN: 4	CHORD	TRUSS	
0090/0437	BMSID 02/6279/0090/0250		
LR 246	SP C1		
0090/0420	OP ID 02/4044/0010/0104		
SIGN: 4	CHORD	TRUSS	
0090/0013	BMSID 02/8103/0260/0128		
024591 FT			
0090/0000	LENGTH(AH 3095 BK 2334)		
024 "DIA	CIRC	CONCR	
0080/1799	LEN=0050	INSTALLED	UNKN
024 "DIA	CIRC	CONCR	
0080/1257	LEN=0030	INSTALLED	UNKN
024 "DIA	CIRC	CONCR	
0080/0807	LEN=0005	INSTALLED	UNKN
024 "DIA	CIRC	CONCR	
0080/0302	LEN=0005	INSTALLED	UNKN
022257 FT	0 0 00000 0 00 0000+00		
SR 0019			
0080/0000	OP ID 02/0019/0410/1068		
LENGTH(AH 2334 BK 3279)			
SIGN: 4	CHORD	TRUSS	
0070/2938	BMSID 02/0279/0046/2650		
024 "DIA	CIRC	CONCR	
0070/2659	LEN=0030	INSTALLED	UNKN
0070/1137	024 "DIA	CIRC	CONCR
0070/1130	LEN=0050	INSTALLED	UNKN
BMSID 02/6279/0070/0330			
0 0 00000 0 00 0000+00			
RAMP J 8102 SB			
0070/0330	BMSBG 02/6279/0070/0330		
024 "DIA	CIRC	CONCR	
0070/0265	LEN=0050	INSTALLED	UNKN
024 "DIA	CIRC	CONCR	

EXTRACT DATE: 12/28/2024 ROADWAY MANAGEMENT SYSTEM PAGE NUMBER: 1487
PRINT DATE: 12/30/2024 SLD COUNTY/SR - ANNUAL PRINT COUNTY: ALLEGHENY

DIR: B TOTAL LEN: 5.244 MI. DIST: 11-1 SR: 6279
LEFT MUN: PITTSBURGH C RIGHT MUN: PITTSBURGH C

018978 FT

015470 FT

0070/0017	LEN=0050	INSTALLED	UNKN
018978 FT	0 0 00000	0 00 0000+00	
	RAMP TO/FR	MCKNIGHT RD	
	(SR8102	SEG 0510/1165)	
0070/0000	LENGTH(AH	3279 BK 3508)	
	SIGN: 4	CHORD TRUSS	
0060/3325	BMSID 02/0279/0042/1411		
	024 "DIA	CIRC CONCR	
0060/3255	LEN=0005	INSTALLED	UNKN
	024 "DIA	CIRC CONCR	
0060/3016	LEN=0050	INSTALLED	UNKN
	024 "DIA	CIRC CONCR	
0060/2861	LEN=0050	INSTALLED	UNKN
	024 "DIA	CIRC CONCR	
0060/2851	LEN=0005	INSTALLED	UNKN
	024 "DIA	CIRC CONCR	
0060/2442	LEN=0050	INSTALLED	UNKN
	024 "DIA	CIRC CONCR	
0060/2034	LEN=0050	INSTALLED	UNKN
	024 "DIA	CIRC CONCR	
0060/1904	LEN=0050	INSTALLED	UNKN
	SIGN: 4	CHORD TRUSS	
0060/1721	BMSID 02/0279/0036/2449		
	024 "DIA	CIRC CONCR	
0060/1627	LEN=0050	INSTALLED	UNKN
	024 "DIA	CIRC CONCR	
0060/1523	LEN=0050	INSTALLED	UNKN
	024 "DIA	CIRC CONCR	
0060/1383	LEN=0035	INSTALLED	UNKN
	024 "DIA	CIRC CONCR	
0060/1158	LEN=0050	INSTALLED	UNKN
	024 "DIA	CIRC CONCR	
0060/0884	LEN=0035	INSTALLED	UNKN
	024 "DIA	CIRC CONCR	
0060/0500	LEN=0050	INSTALLED	UNKN
	024 "DIA	CIRC CONCR	
0060/0429	LEN=0005	INSTALLED	UNKN
	024 "DIA	CIRC CONCR	
0060/0210	LEN=0050	INSTALLED	UNKN
	024 "DIA	CIRC CONCR	
0060/0036	LEN=0036	INSTALLED	UNKN
015470 FT	0 0 00000	0 00 0000+00	
	OP ID 02/7301/0000/3137		
0060/0000	LENGTH(AH	3508 BK 2319)	
	024 "DIA	CIRC CONCR	
0050/0840	LEN=0100	INSTALLED	UNKN

EXTRACT DATE: 12/28/2024 ROADWAY MANAGEMENT SYSTEM PAGE NUMBER: 1486
PRINT DATE: 12/30/2024 SLD COUNTY/SR - ANNUAL PRINT COUNTY: ALLEGHENY

DIR: B TOTAL LEN: 5.244 MI. DIST: 11-1 SR: 6279
LEFT MUN: PITTSBURGH C RIGHT MUN: PITTSBURGH C

013151 FT

0050/0488	024 "DIA CIRC CONCR
LEN=0050	INSTALLED UNKN
0050/0255	024 "DIA CIRC CONCR
LEN=0050	INSTALLED UNKN
013151 FT	0 0 00000 0 0 00 0000+00
	MILROY ST
OP ID 02/7301/0000/3136	
5 0050/0000	LENGTH(AH 2319 BK 3418)
0040/3354	018 "DIA CIRC CONCR
LEN=0050	INSTALLED UNKN
0040/3049	018 "DIA CIRC CONCR
LEN=0099	INSTALLED UNKN
0040/2899	018 "DIA CIRC CONCR
LEN=0050	INSTALLED UNKN
0040/2800	018 "DIA CIRC CONCR
LEN=0035	INSTALLED UNKN
0040/2721	024 "DIA CIRC CONCR
LEN=0035	INSTALLED UNKN
0040/2554	018 "DIA CIRC CONCR
LEN=0099	INSTALLED UNKN
0040/2502	018 "DIA CIRC CONCR
LEN=0099	INSTALLED UNKN
0040/2425	018 "DIA CIRC CONCR
LEN=0099	INSTALLED UNKN
0040/2346	018 "DIA CIRC CONCR
LEN=0099	INSTALLED UNKN
	SIGN: 4 CHORD TRUSS
0040/2336	BMSID 02/0279/0026/2623
0040/2267	018 "DIA CIRC CONCR
LEN=0099	INSTALLED UNKN
0040/2199	018 "DIA CIRC CONCR
LEN=0099	INSTALLED UNKN
0040/2130	018 "DIA CIRC CONCR
LEN=0099	INSTALLED UNKN
0040/2026	018 "DIA CIRC CONCR
LEN=0050	INSTALLED UNKN
0040/1901	018 "DIA CIRC CONCR
LEN=0050	INSTALLED UNKN
0040/1809	018 "DIA CIRC CONCR
LEN=0050	INSTALLED UNKN
0040/1707	018 "DIA CIRC CONCR
LEN=0050	INSTALLED UNKN
	CHARLES ST
OP ID 02/7301/0000/3109	
0040/1629	018 "DIA CIRC CONCR
LEN=0050	INSTALLED UNKN
0040/1605	018 "DIA CIRC CONCR
LEN=0099	INSTALLED UNKN
0040/1506	018 "DIA CIRC CONCR
LEN=0050	INSTALLED UNKN
0040/1410	018 "DIA CIRC CONCR
LEN=0050	INSTALLED UNKN

EXTRACT DATE: 12/28/2024 ROADWAY MANAGEMENT SYSTEM PAGE NUMBER: 1485
PRINT DATE: 12/30/2024 SLD COUNTY/SR - ANNUAL PRINT COUNTY: ALLEGHENY

DIR: B TOTAL LEN: 5.244 MI. DIST: 11-1 SR: 6279
LEFT MUN: PITTSBURGH C RIGHT MUN: PITTSBURGH C




















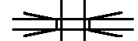



009733 FT

0040/1178	024 "DIA CIRC CONCR
	LEN=0035 INSTALLED UNKN
	SIGN: 4 CHORD TRUSS
0040/0906	BMSID 02/0279/0026/1224
	018 "DIA CIRC CONCR
0040/0850	LEN=0035 INSTALLED UNKN
	024 "DIA CIRC CONCR
0040/0402	LEN=0035 INSTALLED UNKN
	018 "DIA CIRC CONCR
0040/0252	LEN=0040 INSTALLED UNKN
0040/0130	BMSID 02/0279/0026/0284
009733 FT	0 0 00000 0 0 0000+00
	SUFFOLK ST LOCAL
	BMSBG 02/0279/0026/0284
0040/0000	LENGTH(AH 3418 BK 3762)
	018 "DIA CIRC CONCR
0030/3722	LEN=0030 INSTALLED UNKN
	018 "DIA CIRC CONCR
0030/3440	LEN=0099 INSTALLED UNKN
	018 "DIA CIRC CONCR
0030/3288	LEN=0099 INSTALLED UNKN
	018 "DIA CIRC CONCR
0030/3137	LEN=0099 INSTALLED UNKN
	SIGN: 4 CHORD TRUSS
0030/3088	BMSID 02/0279/0022/2232
	018 "DIA CIRC CONCR
0030/3040	LEN=0099 INSTALLED UNKN
	018 "DIA CIRC CONCR
0030/2939	LEN=0099 INSTALLED UNKN
	018 "DIA CIRC CONCR
0030/2641	LEN=0099 INSTALLED UNKN
	018 "DIA CIRC CONCR
0030/2271	LEN=0099 INSTALLED UNKN
	018 "DIA CIRC CONCR
0030/1978	LEN=0099 INSTALLED UNKN
	018 "DIA CIRC CONCR
0030/1879	LEN=0099 INSTALLED UNKN
	018 "DIA CIRC CONCR
0030/1775	LEN=0099 INSTALLED UNKN
	PED. WALKWAY
0030/1475	OP ID 02/0279/0022/0615
	018 "DIA CIRC CONCR
0030/1400	LEN=0050 INSTALLED UNKN
	018 "DIA CIRC CONCR
0030/1046	LEN=0099 INSTALLED UNKN
	018 "DIA CIRC CONCR
0030/1000	LEN=0050 INSTALLED UNKN
	018 "DIA CIRC CONCR
0030/0882	LEN=0099 INSTALLED UNKN
	SIGN: 4 CHORD TRUSS

EXTRACT DATE: 12/28/2024 ROADWAY MANAGEMENT SYSTEM PAGE NUMBER: 1484
PRINT DATE: 12/30/2024 SLD COUNTY/SR - ANNUAL PRINT COUNTY: ALLEGHENY

DIR: B TOTAL LEN: 5.244 MI. DIST: 11-1 SR: 6279
LEFT MUN: PITTSBURGH C RIGHT MUN: PITTSBURGH C

005971 FT

	0030/0790	BMSID 02/0279/0016/2545
	0030/0649	018 "DIA CIRC CONCR LEN=0099 INSTALLED UNKN
	0030/0321	018 "DIA CIRC CONCR LEN=0099 INSTALLED UNKN
	0030/0235	024 "DIA CIRC CONCR LEN=0099 INSTALLED UNKN
	0030/0045	018 "DIA CIRC CONCR LEN=0099 INSTALLED UNKN
	005971 FT	0 0 00000 0 00 0000+00 RAMP Q
	5 0030/0000	OP ID 02/0279/0016/1799 LENGTH(AH 3762 BK 2672)
	0020/2577	018 "DIA CIRC CONCR LEN=0099 INSTALLED UNKN
	0020/2503	018 "DIA CIRC CONCR LEN=0099 INSTALLED UNKN
	0020/2277	HOV LN TO/FR MELLON ARE (SR6579 SEG 0020/2791)
	0020/2249	018 "DIA CIRC CONCR LEN=0099 INSTALLED UNKN
	0020/2164	SIGN: 4 CHORD TRUSS BMSID 02/0279/0017/1253
	0020/2119	NORTH AVE OP ID 02/0279/0016/1235
	0020/2049	018 "DIA CIRC CONCR LEN=0099 INSTALLED UNKN
	0020/1904	TRIPOLI ST OP ID 02/0279/0016/0998
	0020/1188	024 "DIA CIRC CONCR LEN=0005 INSTALLED UNKN
	0020/0995	E. OHIO ST. OP ID 02/4084/0060/0035
	0020/0787	024 "DIA CIRC CONCR LEN=0099 INSTALLED UNKN
	0020/0685	CROSSTOWN BL OP ID 02/0579/0011/0000
	0020/0660	024 "DIA CIRC CONCR LEN=0050 INSTALLED UNKN
	0020/0647	28 SB TO 279 SB OP ID 02/8121/0522/0139
	0020/0425	024 "DIA CIRC CONCR LEN=0050 INSTALLED UNKN
	0020/0295	SIGN: CANTILEVER BMSID 02/6279/0020/0269
	0020/0154	018 "DIA CIRC CONCR LEN=0060 INSTALLED UNKN

TO 0279/0013 SH
(CONN)

0020/0105

DIST: 11-1 SR: 6279
RIGHT MUN: PITTSBURGH C

```

0010/0174  OP ID SR 8108 0790:110 -
LC FROM 02/0279/0008/2090
(CONN) MAZEROSKI WY
000000 FT 0 0 00000 0 00 0000+00
(APRA) PNC PARK/HEINZ F
NC HOV LN TO/FR NORTHSHORE
MAZEROSKI WY
(CITY)
INTER-BK REEDSDALE SY
(CITY)
MFC BEGIN = A
0010/0000 LENGTH(AH 3299 BK 0000)

```

000000 FT

EXTRACT DATE: 12/28/2024 ROADWAY MANAGEMENT SYSTEM PAGE NUMBER: 1482
PRINT DATE: 12/30/2024 SLD COUNTY/SR - ANNUAL PRINT COUNTY: ALLEGHENY

DIR: N TOTAL LEN: .441 MI. DIST: 11-1 SR: 4265
LEFT MUN: PITTSBURGH C RIGHT MUN: PITTSBURGH C

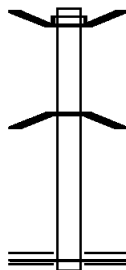
OHIO RIVER BL (SR0065 SEG 0021/0000) OHIO RIVER BL (SR0065 SEG 0021/0000) NC OHIO RIVER BL	002327 FT INTER-AHD 0011/2327		001939 FT INTER-AHD 0010/1939	OHIO RIVER BL (SR0065 SEG 0012/3380) OHIO RIVER BL (SR0065 SEG 0012/3380)
FR CALIF AV TO SR 4265 (SR8043 SEG 0250/0513)	0011/1520		0010/1550	018 "DIA CIRC CONCR LEN=0099 INSTALLED UNKN
			0010/0700	018 "DIA CIRC CONCR LEN=0050 INSTALLED UNKN (APRA) CONRAIL INTERMOD CALIFORNIA AV (CITY) HALSEY PL (CITY)
CALIF AV SB TO BEAVER A (SR8043 SEG 0750/0000)	0011/0435		0010/0699	024 "DIA CIRC METAL LEN=0030 INSTALLED UNKN
TR 65 OP ID 02/0065/0012/0000 TO SR 4265/0010 SH (CONN)	0011/0266 0011/0257		0010/0550	024 "DIA CIRC METAL LEN=0050 INSTALLED UNKN
			0010/0390	FOR SR 4265S TO 4265N (CONN) 018 "DIA CIRC CONCR LEN=0040 INSTALLED UNKN FROM 0019/0330 SH (CONN)
1 0 00652 0 00 0058+27 000000 FT NC CALIFORNIA AV CALIFORNIA AV TO SR 65 (SR8049 SEG 0250/0000) MARSHALL AV (SR0019 SEG 0330/0000)			0010/0265 0010/0250 0010/0127 000000 FT	1 0 00652 0 00 0058+27 NC CA CALIFORNIA AV CALIFORNIA AV TO SR 65 (SR8049 SEG 0250/0000) MARSHALL AV (SR0019 SEG 0330/0000)
MFC BEGIN = B LENGTH(AH 2327 BK 0000)	0011/0000		0010/0000	MFC BEGIN = B LENGTH(AH 1939 BK 0000)

EXTRACT DATE: 12/28/2024 ROADWAY MANAGEMENT SYSTEM PAGE NUMBER: 1481
PRINT DATE: 12/30/2024 SLD COUNTY/SR - ANNUAL PRINT COUNTY: ALLEGHENY

DIR: B TOTAL LEN: .151 MI. DIST: 11-1 SR: 4165
LEFT MUN: GLENFIELD B RIGHT MUN: GLENFIELD B

000799 FT

000000 FT



000799 FT BMS EN 02/4165/0010/0019
INTER-AHD PHILLIPS LN
0010/0799 (TWP)

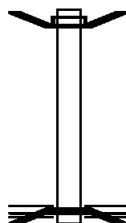
0 0 00000 0 00 0000+00
S.R. 0065 SOUTHBOUND
0010/0019 BMSBG 02/4165/0010/0019
000000 FT 0 0 00000 0 00 0000+00
NC GL ENFIELD VIADUCT RD
CENTER AV
(SR4033 SEG 0008/0055)
MFC BEGIN = E
0010/0000 LENGTH(AH 0799 BK 0000)

EXTRACT DATE: 12/28/2024 ROADWAY MANAGEMENT SYSTEM PAGE NUMBER: 1480
PRINT DATE: 12/30/2024 SLD COUNTY/SR - ANNUAL PRINT COUNTY: ALLEGHENY

DIR: B TOTAL LEN: .006 MI. DIST: 11-1 SR: 4154
LEFT MUN: SHALER T RIGHT MUN: SHALER T

000033 FT

000000 FT



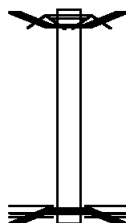
000033 FT BMS EN 02/4154/0010/0000
INTER-AHD PRIVATE DR
0010/0033 (PRDR)
000000 FT 0 0 00000 0 00 0000+00
NC BR IDGE OVER L PINE CR
LITTLE PINE CREEK RD
(SR4017 SEG 0040/0580)
L PINE CREEK
BMSBG 02/4154/0010/0000
MFC BEGIN = E
0010/0000 LENGTH(AH 0033 BK 0000)

EXTRACT DATE: 12/28/2024 ROADWAY MANAGEMENT SYSTEM PAGE NUMBER: 1479
PRINT DATE: 12/30/2024 SLD COUNTY/SR - ANNUAL PRINT COUNTY: ALLEGHENY

DIR: B TOTAL LEN: .007 MI. DIST: 11-1 SR: 4153
LEFT MUN: SHALER T RIGHT MUN: SHALER T

000035 FT

000000 FT



000035 FT WILSON ST
ROAD CLOSED AHEAD
0010/0035 BMS EN 02/4153/0010/0000
000000 FT 0 0 00000 0 00 0000+00
NC WILSON ST
LITTLE PINE CREEK RD
(SR4017 SEG 0030/0950)
LITTLE PINE CREEK
BMSBG 02/4153/0010/0000
MFC BEGIN = E
0010/0000 LENGTH(AH 0035 BK 0000)

EXTRACT DATE: 12/28/2024 ROADWAY MANAGEMENT SYSTEM PAGE NUMBER: 1478
PRINT DATE: 12/30/2024 SLD COUNTY/SR - ANNUAL PRINT COUNTY: ALLEGHENY

DIR: N TOTAL LEN: .321 MI. DIST: 11-1 SR: 4099
LEFT MUN: PITTSBURGH C RIGHT MUN: PITTSBURGH C

001665 FT		001697 FT	
INTER-AHD		INTER-AHD	
RAMP F RD	INTER-AHD	EAST ST	
(SR8099 SEG 0500/0475)	0011/1665	(CITY)	
RAMP Q RD FR MADISON AV		LC TO EAST ST	
(CONN)	0011/1605	(CITY)	
018 "H 48" W CON BOX CUL		018 "DIA CIRC CONCR	
LEN=0999 INSTALLED UNKN	0011/1559	LEN=0999 INSTALLED UNKN	
015 "DIA CIRC CONCR		024 "DIA CIRC CONCR	
LEN=0050 INSTALLED UNKN	0011/1524	LEN=0999 INSTALLED UNKN	
015 "DIA CIRC CONCR		VISTA ST	
LEN=0999 INSTALLED UNKN	0011/1489	(CITY)	
		015 "DIA CIRC CONCR	
		LEN=0999 INSTALLED UNKN	
		018 "H 48" W CON BOX CUL	
		LEN=0999 INSTALLED UNKN	
		CONCORD ST	
		(CITY)	
		RAMP S RD	
		(SR8099 SEG 0010/0000)	
		015 "DIA CIRC CONCR	
		LEN=0999 INSTALLED UNKN	
		SPRING GARDEN AV	
		(CITY)	
LC TO NORTH AV		016 "DIA CIRC CONCR	
(CONN)	0011/1164	LEN=0099 INSTALLED UNKN	
NORTH AV		BLOSSOM WY	
(CITY)	0011/1100	(CITY)	
018 "DIA CIRC CONCR		018 "DIA CIRC CONCR	
LEN=0099 INSTALLED UNKN	0011/0955	LEN=0999 INSTALLED UNKN	
TRIPOLI ST		TRIPOLI ST	
(CITY)	0011/0910	(CITY)	
018 "DIA CIRC CONCR		016 "DIA CIRC CONCR	
LEN=0099 INSTALLED UNKN	0011/0877	LEN=0099 INSTALLED UNKN	

EXTRACT DATE: 12/28/2024 ROADWAY MANAGEMENT SYSTEM PAGE NUMBER: 1477
PRINT DATE: 12/30/2024 SLD COUNTY/SR - ANNUAL PRINT COUNTY: ALLEGHENY

DIR: N TOTAL LEN: .321 MI. DIST: 11-1 SR: 4099
LEFT MUN: PITTSBURGH C RIGHT MUN: PITTSBURGH C

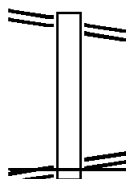
018 "DIA CIRC CONCR LEN=0099 INSTALLED UNKN	0011/0791	==	0010/0811	016 "DIA CIRC CONCR LEN=0099 INSTALLED UNKN
THROPP ST (CITY)	0011/0730	==	0010/0770	LOVITT WAY (CITY)
018 "DIA CIRC CONCR LEN=0099 INSTALLED UNKN	0011/0645	==	0010/0722	016 "DIA CIRC CONCR LEN=0099 INSTALLED UNKN
SUISMON ST (CITY)	0011/0610	==	0010/0637	016 "DIA CIRC CONCR LEN=0099 INSTALLED UNKN
015 "DIA CIRC CONCR LEN=0030 INSTALLED UNKN	0011/0582	==	0010/0620	SUISMON ST (CITY)
018 "DIA CIRC CONCR LEN=0099 INSTALLED UNKN	0011/0484	==	0010/0563	012"H 36"W CON BOX CUL LEN=0999 INSTALLED UNKN
SHAWANO ST (CITY)	0011/0460	==	0010/0551	016 "DIA CIRC CONCR LEN=0030 INSTALLED UNKN
FORELAND ST (CITY)	0011/0310	==		012"H 01"W CON BOX CUL LEN=0099 INSTALLED UNKN
EMLIN ST (CITY)	0011/0160	==	0010/0460	PERALTA ST (CITY)
			0010/0255	PHINEAS ST (CITY)
			0010/0160	016 "DIA CIRC CONCR LEN=0099 INSTALLED UNKN
			0010/0120	SIGN: CANTILEVER
			0010/0038	BMSID 02/4099/0010/0120
				018 "DIA CIRC CONCR LEN=0999 INSTALLED UNKN
2 0 00000 0 00 0000+00 000000 FT				
NC EAST ST				
E OHIO ST (CITY)			000000 FT	0 0 00000 0 00 0000+00
E OHIO ST			NC MA	DADISON AV
(SR4084 SEG 0061/0000)				OHIO ST
(SR4084 SEG 0060/0000)				(SR4084 SEG 0060/0285)
				(SR4084 SEG 0061/0285)
RAMP B FR E OHIO ST	INTER-BK		INTER-BK	MADISON AV CONN FR 28 S
(SR8121 SEG 0252/0000)				(SR8121 SEG 0542/0432)
MFC BEGIN = C				MFC BEGIN = C
LENGTH(AH 1665 BK 0000)	0011/0000		0010/0000	LENGTH(AH 1697 BK 0000)

EXTRACT DATE: 12/28/2024 ROADWAY MANAGEMENT SYSTEM PAGE NUMBER: 1476
PRINT DATE: 12/30/2024 SLD COUNTY/SR - ANNUAL PRINT COUNTY: ALLEGHENY

DIR: B TOTAL LEN: .074 MI. DIST: 11-1 SR: 4088
LEFT MUN: SEWICKLEY HEIGHTS B RIGHT MUN: SEWICKLEY HEIGHTS B

AUDUBON RD 000391 FT
(SR4034 SEG 0010/0470) 0012/0391
000000 FT

LITTLE SEWICKLEY RD
(SR4032 SEG 0100/0000) 0012/0000

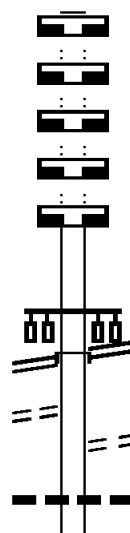


000391 FT AUDUBON RD
0012/0391 (SR4034 SEG 0010/0470)
000000 FT 0 0 00000 0 00 0000+00
LITTLE SEWICKLEY RD
(SR4032 SEG 0100/0000)
NC DUFF CITY RD
MFC BEGIN = E
0012/0000 LENGTH(AH 0391 BK 0000)

EXTRACT DATE: 12/28/2024 ROADWAY MANAGEMENT SYSTEM PAGE NUMBER: 1475
PRINT DATE: 12/30/2024 SLD COUNTY/SR - ANNUAL PRINT COUNTY: ALLEGHENY

DIR: B TOTAL LEN: 1.975 MI. DIST: 11-1 SR: 4086
LEFT MUN: MCCANDLESS T RIGHT MUN: MCCANDLESS T

010428 FT
010428 FT
010428 FT
010428 FT
010428 FT



MCKNIGHT RD
(SR4003 SEG 0150/3460)
(SR4003 SEG 0151/3465)
TO 4086/0040 SH
(CONN)
0040/1030
0040/0913

FROM 4086/0040

010428 FT
7080/0000 LENGTH(AH 2282 BK 1812)
010428 FT
7070/0000 LENGTH(AH 1812 BK 3000)
010428 FT
7060/0000 LENGTH(AH 3000 BK 3441)
010428 FT
7050/0000 LENGTH(AH 3441 BK 1084)
010428 FT
7044/0000 LENGTH(AH 1084 BK 1030)
INTER-AHD PINE CREEK RD (TBK)
(TWP)
MCKNIGHT RD
(SR4003 SEG 0150/3460)
(SR4003 SEG 0151/3465)
0040/1030
0040/0840 BLAZIER DR
(TWP)
024 " DIA CIRC CONCR
0040/0697 LEN=0099 INSTALLED UNKN

EXTRACT DATE: 12/28/2024 ROADWAY MANAGEMENT SYSTEM PAGE NUMBER: 1474
PRINT DATE: 12/30/2024 SLD COUNTY/SR - ANNUAL PRINT COUNTY: ALLEGHENY

DIR: B TOTAL LEN: 1.975 MI. DIST: 11-1 SR: 4086
LEFT MUN: MCCANDLESS T RIGHT MUN: MCCANDLESS T

(CONN)

0040/0692

009398 FT

2 0 02130 0 00 0058+76 006148 FT
OAKRIDGE DR
(TWP) 0030/0000

==
-- -- --
-- -- --
==
2 0 02130 0 00 0094+35
NC BL AZIER DR
PERRY HW
(SR0019 SEG 0561/0000)
(SR0019 SEG 0560/0000)
MFC BEGIN = E
5 0040/0000 LENGTH(AH 1030 BK 3250)
0030/3122 BMSEN 02/4086/0030/3062
2 0 02130 0 00 0092+40
PINE CREEK
0030/3086 BMSBG 02/4086/0030/3062
-- -- --
0030/2357 024 " DIA CIRC CONCR
LEN=0035 INSTALLED UNKN
-- -- --
0030/2110 024 " DIA CIRC CONCR
LEN=0008 INSTALLED UNKN
BELLCREST RD
==
0030/2052 (TWP)
018 " DIA CIRC CONCR
LEN=0035 INSTALLED UNKN
-- -- --
0030/1816 018 " DIA CIRC CONCR
LEN=0030 INSTALLED UNKN
-- -- --
0030/1229 018 " DIA CIRC CONCR
LEN=0030 INSTALLED UNKN
-- -- --
0030/0982 018 " DIA CIRC CONCR
LEN=0030 INSTALLED UNKN
-- -- --
0030/0511 018 " DIA CIRC METAL
LEN=0030 INSTALLED UNKN
-- -- --
0030/0245 018 " DIA CIRC CONCR
LEN=0035 INSTALLED UNKN
006148 FT
==
5 0030/0000 LENGTH(AH 3250 BK 3690)
HARMONY DR
==
0020/3641 (TWP)
018 " DIA CIRC CONCR
LEN=0024 INSTALLED UNKN
-- -- --
0020/3640 036 " DIA CIRC METAL
LEN=0030 INSTALLED UNKN
-- -- --
0020/3550 015 " DIA CIRC CONCR
LEN=0040 INSTALLED UNKN
-- -- --
0020/3045 018 " DIA CIRC CONCR
LEN=0099 INSTALLED UNKN
-- -- --
0020/2650 012 " DIA CIRC CONCR

EXTRACT DATE: 12/28/2024 ROADWAY MANAGEMENT SYSTEM PAGE NUMBER: 1473
PRINT DATE: 12/30/2024 SLD COUNTY/SR - ANNUAL PRINT COUNTY: ALLEGHENY

DIR: B TOTAL LEN: 1.975 MI. DIST: 11-1 SR: 4086
LEFT MUN: MCCANDLESS T RIGHT MUN: MCCANDLESS T

MEINERT RD
(T496)

0020/1705

002458 FT

BARRINGTON DR
(TWP)

0010/2022

000000 FT

0020/2540	LEN=0099	INSTALLED UNKN
018 "DIA	CIRC CONCR	
0020/2418	LEN=0033	INSTALLED UNKN
HIGHVIEW RD		
0020/2333	(TWP)	
036 "DIA	CIR PLASTIC	
0020/2332	LEN=0099	INSTALLED UNKN
016 "DIA	CIRC CONCR	
0020/1997	LEN=0035	INSTALLED UNKN
018 "DIA	CIRC CONCR	
0020/1860	LEN=0035	INSTALLED UNKN
015 "DIA	CIRC CONCR	
0020/1280	LEN=0099	INSTALLED UNKN
012 "DIA	CIRC METAL	
0020/1078	LEN=0099	INSTALLED UNKN
018 "DIA	CIRC CONCR	
0020/1050	LEN=0024	INSTALLED UNKN
018 "DIA	CIRC METAL	
0020/0446	LEN=0030	INSTALLED UNKN
015 "DIA	CIRC CONCR	
0020/0137	LEN=0040	INSTALLED UNKN
002458 FT	2 0 02130 0 00 0022+49	
	MCCANDLESS	
	FRANKLIN PARK B	
0020/0000	LENGTH(AH 3690 BK 2458)	
036 "DIA	CIRC CONCR	
0010/1931	LEN=0030	INSTALLED UNKN
012 "DIA	CIRC METAL	
0010/1186	LEN=0035	INSTALLED UNKN
012 "DIA	CIRC CONCR	
0010/0945	LEN=0030	INSTALLED UNKN
024 "DIA	CIR PLASTIC	
0010/0271	LEN=0099	INSTALLED UNKN
018 "DIA	CIRC CONCR	
0010/0179	LEN=0030	INSTALLED UNKN
000000 FT	2 0 02130 0 00 0000+00	
	BRANDT SCHOOL RD	
	(CNTY)	
	NC PI NE CREEK RD	
	INTER-BK BRANDT SCHOOL RD	
	(CNTY)	
	MFC BEGIN = D	
0010/0000	LENGTH(AH 2458 BK 0000)	

EXTRACT DATE: 12/28/2024 ROADWAY MANAGEMENT SYSTEM PAGE NUMBER: 1472
PRINT DATE: 12/30/2024 SLD COUNTY/SR - ANNUAL PRINT COUNTY: ALLEGHENY
DIR: B TOTAL LEN: .189 MI. DIST: 11-1 SR: 4084
LEFT MUN: PITTSBURGH C RIGHT MUN: PITTSBURGH C

RAMP J/E OHIO ST TO 28 000997 FT
INTER-AHD

000997 FT
INTER-AHD RAMP J/E OHIO ST TO 28

EXTRACT DATE: 12/28/2024 ROADWAY MANAGEMENT SYSTEM PAGE NUMBER: 1471
PRINT DATE: 12/30/2024 SLD COUNTY/SR - ANNUAL PRINT COUNTY: ALLEGHENY

DIR: B TOTAL LEN: .189 MI. DIST: 11-1 SR: 4084
LEFT MUN: PITTSBURGH C RIGHT MUN: PITTSBURGH C

(SR8121 SEG 0512/0000)
CHESTNUT ST
(CITY)

LC TO CHESTNUT ST
(CONN)

SIGN: 4 CHORD TRUSS

BMSID 02/4084/0060/0710

MADISON AV CONN FR 28 N

(SR8121 SEG 0542/0432)

MADISON AV

(SR4099 SEG 0011/0000)

(SR4099 SEG 0010/0000)

BMSID 02/4084/0060/0035 0061/0285

CROSSTOWN BL 0061/0269

OP ID 02/0579/0010/0000 0061/0250

I-579 HOV LN 0061/0165

OP ID 02/6579/0020/0000 0061/0165

CROSSTOWN BL 0061/0060

OP ID 02/0579/0011/0000 0061/0060

O O 00000 0 00 0000+00

LR 1021 HOV

BMSBG 02/4084/0060/0035 0061/0035

O O 00000 0 00 0000+00 000000 FT

NC E OHIO ST

RAMP B FR E OHIO ST

(SR8121 SEG 0252/0000)

EAST ST

(SR4099 SEG 0010/0000)

(SR4099 SEG 0011/0000)

E OHIO ST

(CITY)

MFC BEGIN = C

LENGTH(AH 0997 BK 1099) 0061/0000

000000 FT

000000 FT

LENGTH(AH 2848 BK 0618) 7041/0000

000000 FT

LENGTH(AH 0618 BK 0070) 7035/0000

000000 FT

LENGTH(AH 0070 BK 1450) 7031/0000

000000 FT

000000 FT

000000 FT

000000 FT

000000 FT

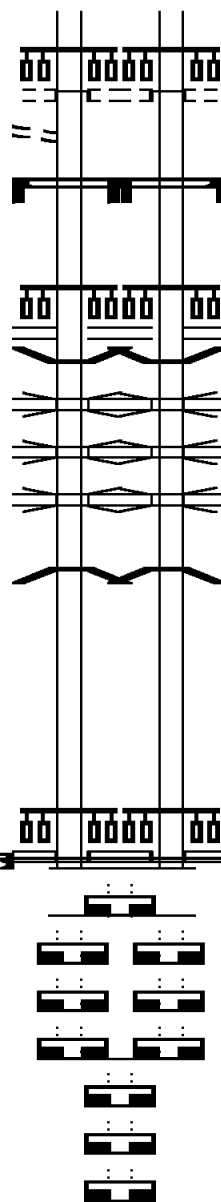
000000 FT

000000 FT

000000 FT

000000 FT

000000 FT



(SR8121 SEG 0512/0000)
CHESTNUT ST
(CITY)

0060/0997

SIGN: 4 CHORD TRUSS

BMSID 02/4084/0060/0710

MADISON AV CONN FR 28 N

(SR8121 SEG 0542/0432)

MADISON AV

(SR4099 SEG 0011/0000)

(SR4099 SEG 0010/0000)

BMSID 02/4084/0060/0035 0060/0285

CROSSTOWN BL 0060/0269

OP ID 02/0579/0010/0000 0060/0245

I-579 HOV LN 0060/0165

OP ID 02/6579/0020/0000 0060/0165

CROSSTOWN BL 0060/0060

OP ID 02/0579/0011/0000 0060/0060

O O 00000 0 00 0000+00

LR 1021 HOV

BMSBG 02/4084/0060/0035 0060/0035

O O 00000 0 00 0000+00 000000 FT

NC E OHIO ST

RAMP B FR E OHIO ST

(SR8121 SEG 0252/0000)

EAST ST

(SR4099 SEG 0010/0000)

(SR4099 SEG 0011/0000)

E OHIO ST

(CITY)

MFC BEGIN = C

LENGTH(AH 0997 BK 1099) 0060/0000

000000 FT

7050/0000

LENGTH(AH 1099 BK 3513) 000000 FT

000000 FT

LENGTH(AH 3513 BK 0581) 7040/0000

000000 FT

LENGTH(AH 0581 BK 0086) 7034/0000

000000 FT

LENGTH(AH 0086 BK 1450) 7030/0000

000000 FT

LENGTH(AH 1450 BK 1381) 7020/0000

000000 FT

LENGTH(AH 1381 BK 1966) 7010/0000

000000 FT

LENGTH(AH 1966 BK 0000) 7006/0000

000000 FT

000000 FT

INTER-BK

(CITY)

MFC BEGIN = C

LENGTH(AH 0997 BK 1099) 0060/0000

000000 FT

7050/0000

LENGTH(AH 1099 BK 3513) 000000 FT

000000 FT

LENGTH(AH 3513 BK 0581) 7040/0000

000000 FT

LENGTH(AH 0581 BK 0086) 7034/0000

000000 FT

LENGTH(AH 0086 BK 1450) 7030/0000

000000 FT

LENGTH(AH 1450 BK 1381) 7020/0000

000000 FT

LENGTH(AH 1381 BK 1966) 7010/0000

000000 FT

LENGTH(AH 1966 BK 0000) 7006/0000

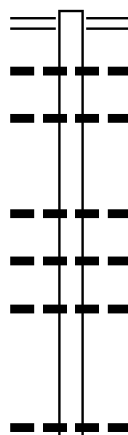
000000 FT

000000 FT

EXTRACT DATE: 12/28/2024 ROADWAY MANAGEMENT SYSTEM PAGE NUMBER: 1470
 PRINT DATE: 12/30/2024 SLD COUNTY/SR - ANNUAL PRINT COUNTY: ALLEGHENY
 DIR: B TOTAL LEN: 1.734 MI. DIST: 11-1 SR: 4080
 LEFT MUN: KILBUCK T RIGHT MUN: KILBUCK T

009153 FT

008622 FT



009153 FT OHIO RIVER BL
 (SR0065 SEG 0131/0525)
 0050/0531 (SR0065 SEG 0130/0487)
 018 "DIA CIRC CONCR
 0050/0520 LEN=0050 INSTALLED UNKN
 015 "DIA CIRC CONCR
 0050/0242 LEN=0040 INSTALLED UNKN
 008622 FT 2 0 02350 0 00 0005+74
 0050/0000 LENGTH(AH 0531 BK 2976)
 012 "DIA CAST IRON
 0040/2788 LEN=0040 INSTALLED UNKN
 024 "DIA CIRC METAL
 0040/2373 LEN=0050 INSTALLED UNKN
 024 "DIA CIRC CONCR
 0040/2309 LEN=0050 INSTALLED UNKN

 0040/1059 018 "DIA CIR PLASTIC
 LEN=0060 INSTALLED UNKN

EXTRACT DATE: 12/28/2024 ROADWAY MANAGEMENT SYSTEM PAGE NUMBER: 1469
PRINT DATE: 12/30/2024 SLD COUNTY/SR - ANNUAL PRINT COUNTY: ALLEGHENY

DIR: B TOTAL LEN: 1.734 MI. DIST: 11-1 SR: 4080
LEFT MUN: KILBUCK T RIGHT MUN: KILBUCK T

UNKNOWN RD
(T456)

005646 FT
0040/0000

003859 FT

BIXWOOD DR
(TWP)

0020/0587

2 0 02350 0 00 0077+00
BERDINE DR
(TWP)

001458 FT
0020/0000

000000 FT

0040/0206	018 "DIA	CIRC METAL	LEN=0060	INSTALLED UNKN
005646 FT	2 0 02350	0 00 0035+40		
NC TO	MS RUN RD			
0040/0000	LENGTH(AH	2976 BK 1787)		
0030/1561	018 "DIA	CIRC METAL	LEN=0049	INSTALLED UNKN
0030/1245	015 "DIA	CIRC METAL	LEN=0040	INSTALLED UNKN
0030/0719	015 "DIA	CIRC METAL	LEN=0040	INSTALLED UNKN
0030/0020	015 "DIA	CIRC METAL	LEN=0040	INSTALLED UNKN
003859 FT	2 0 02350	0 00 0053+06		
	KILBUCK			
	ALEPPO T			
0030/0000	LENGTH(AH	1787 BK 2401)		
0020/2300	015 "DIA	CIRC METAL	LEN=0040	INSTALLED UNKN
0020/2140	015 "DIA	CIRC METAL	LEN=0032	INSTALLED UNKN
0020/1910	018 "DIA	CIRC CONCR	LEN=0040	INSTALLED UNKN
0020/1670	018 "DIA	CIRC CONCR	LEN=0030	INSTALLED UNKN
0020/1668	HILL RD			
0020/1591	(TWP)			
0020/1414	018 "DIA	CIRC CONCR	LEN=0126	INSTALLED UNKN
	018 "DIA	CIRC CONCR	LEN=0030	INSTALLED UNKN
	024 "DIA	CIR PLASTIC	LEN=0040	INSTALLED UNKN
0020/0202				
001458 FT				
0020/0000	LENGTH(AH	2401 BK 1458)		
000000 FT	2 0 02350	0 00 0092+19		
NC DU	FF RD			
INTER-BK	DUFF RD			
	(T452)			
	MFC BEGIN	= E		
0010/0000	LENGTH(AH	1458 BK 0000)		

EXTRACT DATE: 12/28/2024 ROADWAY MANAGEMENT SYSTEM PAGE NUMBER: 1468
PRINT DATE: 12/30/2024 SLD COUNTY/SR - ANNUAL PRINT COUNTY: ALLEGHENY
DIR: B TOTAL LEN: .000 MI. DIST: 11-1 SR: 4078
LEFT MUN: RICHLAND T RIGHT MUN: RICHLAND T

000000 FT



000000 FT
7010/0000 LENGTH(AH 1383 BK 0000)

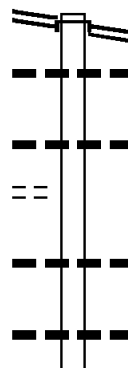
EXTRACT DATE: 12/28/2024 ROADWAY MANAGEMENT SYSTEM PAGE NUMBER: 1467
PRINT DATE: 12/30/2024 SLD COUNTY/SR - ANNUAL PRINT COUNTY: ALLEGHENY

DIR: B TOTAL LEN: 1.552 MI. DIST: 11-1 SR: 4076
LEFT MUN: RICHLAND T RIGHT MUN: RICHLAND T

008197 FT
BAKERSTOWN RD
(SR4068 SEG 0150/1790) 0030/3392

FOGGY HOLLOW DR
(TWP) 0030/2082

CHESSROWN AV



008197 FT
INTER-AHD HILLCREST DR
(TWP)
BAKERSTOWN RD
0030/3392 (SR4068 SEG 0150/1790)
024 "DIA CIRC CONCR
0030/3259 LEN=0050 INSTALLED UNKN
018 "DIA CIRC CONCR
0030/2388 LEN=0099 INSTALLED UNKN
036 "DIA CIRC CONCR
0030/1378 LEN=0045 INSTALLED UNKN
015 "DIA CIRC CONCR
0030/0524 LEN=0040 INSTALLED UNKN

EXTRACT DATE: 12/28/2024 ROADWAY MANAGEMENT SYSTEM PAGE NUMBER: 1466
PRINT DATE: 12/30/2024 SLD COUNTY/SR - ANNUAL PRINT COUNTY: ALLEGHENY

DIR: B TOTAL LEN: 1.552 MI. DIST: 11-1 SR: 4076
LEFT MUN: RICHLAND T RIGHT MUN: RICHLAND T

(T824)

0030/0165

004805 FT

2 0 02108 0 00 0072+33 001142 FT
DAMBACH AV
(T580)

0020/0000

2 0 02108 0 00 0083+97 000000 FT
THREE DEGREE RD
(SR4031 SEG 0180/3013) 0010/0000

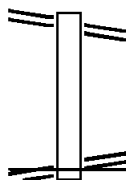
==		0030/0159	015 "DIA	CIR PLASTIC
---	---	004805 FT	LEN=0055	INSTALLED UNKN
---	---	0030/0000	2 0 02108 0 00 0035+45	
---	---	0020/3532	LENGTH(AH 3392 BK 3663)	
---	---	0020/3195	015 "DIA	CIRC CONCR
---	---	0020/2874	LEN=0040	INSTALLED UNKN
---	---		024 "DIA	CIR PLASTIC
---	---		LEN=0040	INSTALLED UNKN
---	---		015 "DIA	CIR PLASTIC
---	---		LEN=0040	INSTALLED UNKN
---	---	0020/2185	015 "DIA	CIRC CONCR
---	---		LEN=0045	INSTALLED UNKN
---	---	0020/1895	015 "DIA	CIRC CONCR
---	---		LEN=0040	INSTALLED UNKN
---	---	0020/1551	015 "DIA	CIRC CONCR
---	---		LEN=0040	INSTALLED UNKN
---	---	0020/1303	024 "DIA	CIRC CONCR
---	---		LEN=0035	INSTALLED UNKN
---	---	0020/1101	015 "DIA	CIRC CONCR
---	---		LEN=0035	INSTALLED UNKN
---	---	0020/0949	015 "DIA	CIRC CONCR
---	---		LEN=0035	INSTALLED UNKN
---	---	0020/0811	012 "DIA	CIRC CONCR
---	---		LEN=0035	INSTALLED UNKN
---	---	0020/0362	015 "DIA	CIRC CONCR
---	---		LEN=0035	INSTALLED UNKN
---	---	0020/0157	012 "DIA	CIRC CONCR
---	---	001142 FT	LEN=0099	INSTALLED UNKN
==	---	0020/0000	LENGTH(AH 3663 BK 1142)	
---	---	0010/0985	015 "DIA	CIRC CONCR
---	---		LEN=0060	INSTALLED UNKN
---	---	0010/0835	015 "DIA	CIR PLASTIC
---	---		LEN=0041	INSTALLED UNKN
---	---	0010/0806	SECOND ST	
---	---		(T560)	
---	---	0010/0794	018 "DIA	CIRC CONCR
---	---		LEN=0035	INSTALLED UNKN
---	---	0010/0200	FIRST ST	
---	---		(T257)	
---	---	0010/0106	012 "DIA	CIRC CONCR
---	---		LEN=0035	INSTALLED UNKN
---	---	NC VA	LENCIA RD	
---	---	000000 FT	BABCOCK BL	
---	---		(SR4031 SEG 0180/3013)	
---	---		MFC BEGIN = D	
---	---	0010/0000	LENGTH(AH 1142 BK 0000)	

EXTRACT DATE: 12/28/2024 ROADWAY MANAGEMENT SYSTEM PAGE NUMBER: 1465
PRINT DATE: 12/30/2024 SLD COUNTY/SR - ANNUAL PRINT COUNTY: ALLEGHENY

DIR: B TOTAL LEN: .088 MI. DIST: 11-1 SR: 4075
LEFT MUN: ROSS T RIGHT MUN: ROSS T

ROCHESTER RD 000465 FT
(SR4011 SEG 0100/0525) 0010/0465
000000 FT

LOWRIES RUN RD
(SR4021 SEG 0070/2810) 0010/0000



000465 FT ROCHESTER RD
0010/0465 (SR4011 SEG 0100/0525)
000000 FT 0 0 00000 0 00 0000+00
LOWRIES RUN RD
(SR4021 SEG 0070/2810)
NC RO CHESTER CONNECTOR
MFC BEGIN = E
0010/0000 LENGTH(AH 0465 BK 0000)

EXTRACT DATE: 12/28/2024 ROADWAY MANAGEMENT SYSTEM PAGE NUMBER: 1464
PRINT DATE: 12/30/2024 SLD COUNTY/SR - ANNUAL PRINT COUNTY: ALLEGHENY
DIR: B TOTAL LEN: .000 MI. DIST: 11-1 SR: 4074
LEFT MUN: PINE T RIGHT MUN: PINE T

000000 FT



000000 FT
7010/0000 LENGTH(AH 1372 BK 0000)

EXTRACT DATE: 12/28/2024 ROADWAY MANAGEMENT SYSTEM PAGE NUMBER: 1463
PRINT DATE: 12/30/2024 SLD COUNTY/SR - ANNUAL PRINT COUNTY: ALLEGHENY

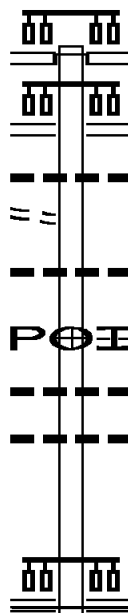
DIR: B TOTAL LEN: .290 MI. DIST: 11-1 SR: 4073
LEFT MUN: PINE T RIGHT MUN: PINE T

FROM 0019/0610 SH
(CONN)

001532 FT

0010/1274

000000 FT



001532 FT
INTER-AHD MANOR RD
(T697)
PERRY HW
(SR0019 SEG 0621/0000)
0010/1532 PERRY HW
(SR0019 SEG 0610/2946)
0010/1498 018 "DIA CIRC CONCR
0010/1307 LEN=0020 INSTALLED UNKN

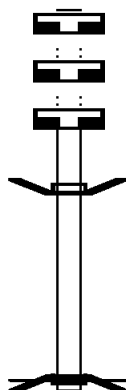
0010/1221 016 "DIA CIRC CONCR
LEN=0035 INSTALLED UNKN
(APRA) WEXFORD VOLUNTEE
WEXFORD VOLUNTEER FIRE
(PRDR)
0010/0631 018 "DIA CIRC CONCR
0010/0101 LEN=0030 INSTALLED UNKN
026 "DIA CIRC CONCR
0010/0037 LEN=0030 INSTALLED UNKN
000000 FT 0 0 00000 0 00 0000+00
NC NO NORTH CHAPEL DR
WEXFORD RD
(SR0910 SEG 0060/1130)
0010/0000 MFC BEGIN = E
LENGTH(AH 1532 BK 0000)

EXTRACT DATE: 12/28/2024 ROADWAY MANAGEMENT SYSTEM PAGE NUMBER: 1462
PRINT DATE: 12/30/2024 SLD COUNTY/SR - ANNUAL PRINT COUNTY: ALLEGHENY

DIR: B TOTAL LEN: .004 MI. DIST: 11-1 SR: 4072
LEFT MUN: MCCANDLESS T RIGHT MUN: MCCANDLESS T

000021 FT
000021 FT
000021 FT

000000 FT



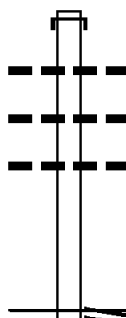
000021 FT
7020/0000 LENGTH(AH 3207 BK 2140)
000021 FT
7014/0000 LENGTH(AH 2140 BK 0297)
000021 FT
7010/0000 LENGTH(AH 0297 BK 0021)
BMSSEN 02/4072/0010/0000
INTER-AHD (TBK) SLOOP RD
0010/0021 (TWP)
000000 FT 2 0 02102 0 00 0005+62
NC SLOOP RD
INTER-BK (TBK) SLOOP RD
(TWP)
LOWRIES RUN
BMSBG 02/4072/0010/0000
MFC BEGIN = E
0010/0000 LENGTH(AH 0021 BK 0000)

EXTRACT DATE: 12/28/2024 ROADWAY MANAGEMENT SYSTEM PAGE NUMBER: 1461
PRINT DATE: 12/30/2024 SLD COUNTY/SR - ANNUAL PRINT COUNTY: ALLEGHENY

DIR: B TOTAL LEN: .285 MI. DIST: 11-1 SR: 4071
LEFT MUN: GLENFIELD B RIGHT MUN: GLENFIELD B

001507 FT

000000 FT



001507 FT
INTER-AHD GLENFIELD RD
0010/1507 (CNTY)
018 "DIA CIRC CONCR
LEN=0035 INSTALLED UNKN
0010/1200 018 "DIA CIRC CONCR
LEN=0030 INSTALLED UNKN
0010/0895 018 "DIA CIRC CONCR
LEN=0030 INSTALLED UNKN
0010/0490 0 0 00000 0 00 0000+00
000000 FT NC KI LBUCK ST
KILBUCK ST
(SR4033 SEG 0010/1424)
MFC BEGIN = C
0010/0000 LENGTH(AH 1507 BK 0000)

EXTRACT DATE: 12/28/2024 ROADWAY MANAGEMENT SYSTEM PAGE NUMBER: 1460
PRINT DATE: 12/30/2024 SLD COUNTY/SR - ANNUAL PRINT COUNTY: ALLEGHENY

DIR: B TOTAL LEN: 7.919 MI. DIST: 11-1 SR: 4070
LEFT MUN: HAMPTON T RIGHT MUN: HAMPTON T

	041814 FT		041814 FT		7170/0000	LENGTH(AH 3453 BK 3535)
	041814 FT				041814 FT	7160/0000
						LENGTH(AH 3535 BK 2918)
						MIDDLE RD
					0150/2918	(CNTY)
					0150/2842	LC TO MIDDLE RD
						(CONN)
LC FROM MIDDLE RD (CONN)	0150/2815				0150/2585	018 "DIA CIRC CONCR LEN=0099 INSTALLED UNKN
					0150/1837	018 "DIA CIRC CONCR LEN=0099 INSTALLED UNKN
					0150/1820	HAMPTON FARMS DR
					0150/1280	(T101) MAGNUS DR
TALLEY CAVEY CR (T740)	0150/1055				0150/0345	018 "DIA CIRC CONCR LEN=0040 INSTALLED UNKN
					0150/0315	018 "DIA CIRC CONCR LEN=0056 INSTALLED UNKN
TALLEY CAVEY CR (T740)	0150/0250				038896 FT	1 0 00390 0 00 0030+88
	038896 FT				0150/0000	018 "DIA CIRC CONCR LEN=0035 INSTALLED UNKN
					0140/2865	LENGTH(AH 2918 BK 2936)
						018 "DIA CIRC CONCR LEN=0040 INSTALLED UNKN

EXTRACT DATE: 12/28/2024 ROADWAY MANAGEMENT SYSTEM PAGE NUMBER: 1459
PRINT DATE: 12/30/2024 SLD COUNTY/SR - ANNUAL PRINT COUNTY: ALLEGHENY

DIR: B TOTAL LEN: 7.919 MI. DIST: 11-1 SR: 4070
LEFT MUN: HAMPTON T RIGHT MUN: HAMPTON T

TALLEY CAVEY RD
(TWP)

0140/1710

BELLA VISTA DR
(T578)

0130/1386

GROUSE RUN RD
(PRDR)

0130/0442

032973 FT

GREENWOOD DR
(TWP)

0124/0932

0140/2327 HIDDEN POND DR
(T103)
018 "DIA CIRC CONCR
0140/1973 LEN=0030 INSTALLED UNKN

0140/1381 HAMPTON VALLEY DR
(TWP)
0140/0860 SCHOOL RD
(TWP)
018 "DIA CIRC CONCR
0140/0694 LEN=0064 INSTALLED UNKN
018 "DIA CIRC CONCR
0140/0322 LEN=0040 INSTALLED UNKN
018 "DIA CIRC CONCR
0140/0158 LEN=0099 INSTALLED UNKN
035960 FT 1 0 00390 0 00 0000+00
NC WI LDWOOD RD ET
WILLIAM FLINN HW
(SR0008 SEG 0341/1480)
(SR0008 SEG 0340/1505)

5 0140/0000 MFC BEGIN = D
LENGTH(AH 2936 BK 2987)
018 "DIA CIRC CONCR
0130/2930 LEN=0064 INSTALLED UNKN
018 "DIA CIRC CONCR
0130/2528 LEN=0030 INSTALLED UNKN
018 "DIA CIRC CONCR
0130/2128 LEN=0030 INSTALLED UNKN
018 "DIA CIRC CONCR
0130/1668 LEN=0030 INSTALLED UNKN

0130/1364 018 "DIA CIRC CONCR
LEN=0030 INSTALLED UNKN
024 "DIA CIRC CONCR
0130/1033 LEN=0030 INSTALLED UNKN
0130/0566 BMSSEN 02/4070/0130/0537
2 0 02280 0 01 0125+22
CROUSE RUN
0130/0537 BMSBG 02/4070/0130/0537

0130/0432 018 "DIA CIRC CONCR
LEN=0030 INSTALLED UNKN
032973 FT 2 0 02280 0 01 0122+46
5 0130/0000 LENGTH(AH 2987 BK 1225)

EXTRACT DATE: 12/28/2024 ROADWAY MANAGEMENT SYSTEM PAGE NUMBER: 1457
PRINT DATE: 12/30/2024 SLD COUNTY/SR - ANNUAL PRINT COUNTY: ALLEGHENY

DIR: B TOTAL LEN: 7.919 MI. DIST: 11-1 SR: 4070
LEFT MUN: HAMPTON T RIGHT MUN: HAMPTON T

(PRDR)	0110/1355	==			
		---		0110/1326	018 "DIA CIRC METAL
		---			LEN=0010 INSTALLED UNKN
		---		0110/1325	030 "DIA CIRC CONCR
		---			LEN=0030 INSTALLED UNKN
		---		0110/0960	024 "DIA CIRC METAL
		---			LEN=0001 INSTALLED UNKN
		---		0110/0959	024 "DIA CIRC CONCR
		---			LEN=0040 INSTALLED UNKN
		---		0110/0705	018 "DIA CIRC CONCR
		---			LEN=0099 INSTALLED UNKN
GLORIA DR (PRDR)	0110/0672	==			
		---		0110/0272	018 "DIA CIRC CONCR
		---		025537 FT	LEN=0099 INSTALLED UNKN
2 0 02280 0 01 0048+46 025537 FT HARDT RD (SR4065 SEG 0010/0000)	0110/0000	==		5 0110/0000	LENGTH(AH 3291 BK 2601)
		---		0100/2514	BMS EN 02/4070/0100/2496
		---			2 0 02280 0 01 0022+40
		---			MONTOUR RUN
		---		0100/2471	BMSBG 02/4070/0100/2496
MONTOUR RD (T988)	0100/2365	==			
		---		0100/2109	018 "DIA CIRC CONCR
		---			LEN=0099 INSTALLED UNKN
		---		0100/1430	ENT TO CO WASTE STATIO
		---			(TWP)
AU SABLE DR (TWP)	0100/1045	==			
		---		0100/0987	012 "DIA CIRC CONCR
		---			LEN=0099 INSTALLED UNKN
COUNTRY LN (TWP)	0100/0665	==			
		---		0100/0608	018 "DIA CIRC CONCR
		---			LEN=0060 INSTALLED UNKN
		---		0100/0570	018 "H 00 "W MULT CONCR
		---			LEN=0060 INSTALLED 2019
ANDREWS DR (TWP)	0100/0195	==			
	022936 FT	---		5 022936 FT	2 0 02280 0 01 0022+40
		---		0100/0000	LENGTH(AH 2601 BK 2252)
		---			018 "DIA CIR PLASTIC
		---		0090/2030	LEN=0035 INSTALLED 2002
		---			HAMPTON
		---		0090/1770	MCCANDLESS T
		---		0090/1700	BMS EN 02/4070/0090/1659
		---			2 0 02280 0 00 0016+57
		---			PINE CREEK

EXTRACT DATE: 12/28/2024 ROADWAY MANAGEMENT SYSTEM PAGE NUMBER: 1456
PRINT DATE: 12/30/2024 SLD COUNTY/SR - ANNUAL PRINT COUNTY: ALLEGHENY

DIR: B TOTAL LEN: 7.919 MI. DIST: 11-1 SR: 4070
LEFT MUN: MCCANDLESS T RIGHT MUN: MCCANDLESS T

MANSIONS DR
(TWP)

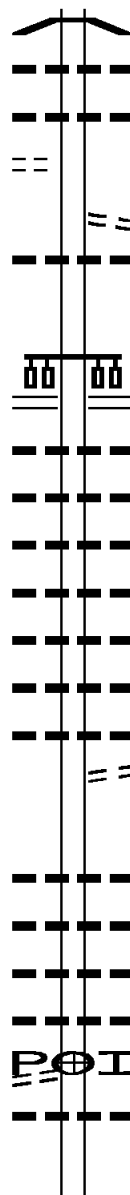
0090/0787

020684 FT

NORTH PARK ENT RD
(CNTY)

0070/0710

2 0 02279 0 00 0168+30 016812 FT
NORTH PARK ENT RD



0090/1659 BMSBG 02/4070/0090/1659
018 "DIA CIR PLASTIC
0090/1327 LEN=0162 INSTALLED UNKN
018 "DIA CIR PLASTIC
0090/1160 LEN=0040 INSTALLED 2002

OLD BABCOCK RD
(TWP)
0090/0775 018 "DIA CIR PLASTIC
0090/0411 LEN=0045 INSTALLED UNKN
020684 FT 2 0 02280 0 00 0000+00
NC WI LDWOOD RD
BABCOCK BL
(SR4031 SEG 0070/0000)

5 0090/0000 LENGTH(AH 2252 BK 2175)
018 "DIA CIRC CONCR
0080/1835 LEN=0099 INSTALLED UNKN
048 "DIA CIRC CONCR
0080/1687 LEN=0100 INSTALLED UNKN
018 "DIA CIRC CONCR
0080/1622 LEN=0040 INSTALLED UNKN
018 "DIA CIRC CONCR
0080/1313 LEN=0045 INSTALLED UNKN
012 "DIA CIRC CONCR
0080/1018 LEN=0040 INSTALLED UNKN
018 "DIA CIRC CONCR
0080/0818 LEN=0040 INSTALLED UNKN
018 "DIA CIRC CONCR
0080/0245 LEN=0099 INSTALLED UNKN
OLD INGOMAR RD

0080/0234 (CNTY)
018509 FT 2 0 02279 0 00 0184+75
5 0080/0000 LENGTH(AH 2175 BK 1697)
018 "DIA CIRC CONCR
0070/1598 LEN=0099 INSTALLED UNKN
018 "DIA CIRC CONCR
0070/1423 LEN=0099 INSTALLED UNKN
018 "DIA CIRC CONCR
0070/1175 LEN=0099 INSTALLED UNKN
018 "DIA CIRC CONCR
0070/0979 LEN=0099 INSTALLED UNKN

0070/0710 (APRA) NORTH PARK
015 "DIA CIRC CONCR
0070/0669 LEN=0061 INSTALLED UNKN
016812 FT

EXTRACT DATE: 12/28/2024 ROADWAY MANAGEMENT SYSTEM PAGE NUMBER: 1455
PRINT DATE: 12/30/2024 SLD COUNTY/SR - ANNUAL PRINT COUNTY: ALLEGHENY

DIR: B TOTAL LEN: 7.919 MI. DIST: 11-1 SR: 4070
LEFT MUN: MCCANDLESS T RIGHT MUN: MCCANDLESS T

(CNTY)	0070/0000	==	5 0070/0000	LENGTH(AH 1697 BK 3184)
		---	012 "DIA	CIRC CONCR
		---	0060/2883	LEN=0035 INSTALLED UNKN
		---	018 "DIA	CIRC CONCR
		---	0060/2624	LEN=0035 INSTALLED UNKN
		---	018 "DIA	CIRC CONCR
		---	0060/2243	LEN=0035 INSTALLED UNKN
		---	018 "DIA	CIRC CONCR
		---	0060/1945	LEN=0099 INSTALLED UNKN
		---	018 "DIA	CIRC CONCR
		---	0060/1716	LEN=0099 INSTALLED UNKN
		---	060 "DIA	CIRC CONCR
		---	0060/1649	LEN=0080 INSTALLED UNKN
		00 00	KUMMER RD	
		==	(TWP)	
		---	0060/1569	018 "DIA CIRC CONCR
		---	0060/1479	LEN=0035 INSTALLED UNKN
		---	018 "DIA	CIRC CONCR
		---	0060/1057	LEN=0040 INSTALLED UNKN
GRUBBS RD (TBK)		==		
(TWP)	0060/0927	---	018 "DIA	CIRC CONCR
		---	LEN=0050	INSTALLED UNKN
		---	024 "DIA	CIRC CONCR
		---	0060/0178	LEN=0099 INSTALLED UNKN
	013628 FT	---	013628 FT	2 0 02279 0 00 0136+62
		---	5 0060/0000	LENGTH(AH 3184 BK 3313)
		---	018 "DIA	CIRC CONCR
		---	0050/2357	LEN=0040 INSTALLED UNKN
LC TO BLAZIER DR		==		
(CONN)	0050/2020	---	018 "DIA	CIRC CONCR
		---	LEN=0030	INSTALLED UNKN
		00 00	POWERS DR	
BLAZIER DR		==	(TWP)	
(TWP)	0050/1951	---	036 "DIA	CIRC CONCR
		---	LEN=0099	INSTALLED UNKN
		---	0050/1933	018 "DIA CIRC CONCR
LC FROM BLAZIER DR		==	LEN=0099	INSTALLED UNKN
(CONN)	0050/1872	---	0050/1777	018 "DIA CIRC CONCR
		---	LEN=0099	INSTALLED UNKN
		---	0050/0511	018 "DIA CIRC CONCR
		---	LEN=0035	INSTALLED UNKN

DIST: 11-1 SR: 4070
RIGHT MUN: MCCANDLESS T

EXTRACT DATE: 12/28/2024 ROADWAY MANAGEMENT SYSTEM PAGE NUMBER: 1453
PRINT DATE: 12/30/2024 SLD COUNTY/SR - ANNUAL PRINT COUNTY: ALLEGHENY

DIR: B TOTAL LEN: 7.919 MI. DIST: 11-1 SR: 4070
LEFT MUN: MCCANDLESS T RIGHT MUN: MCCANDLESS T

		0020/0775	024 "DIA CIRC METAL LEN=0040 INSTALLED UNKN
		0020/0380	024 "DIA CIRC CONCR LEN=0099 INSTALLED 2002
KREPP CT (TWP)	0020/0160	==	
		0020/0021	024 "DIA CIRC METAL LEN=0050 INSTALLED UNKN
	003596 FT	0020/0002	024 "DIA CIRC OTHER LEN=0061 INSTALLED UNKN
		003596 FT	2 0 02279 0 00 0036+17 SUNSET RD (TWP)
GROSICK RD (TWP)	0010/3000	==	0020/0000 LENGTH(AH 3494 BK 3596)
		==	
BELLCREST RD (TWP)	0010/2430	==	0010/2470 HARDING RD (TWP)
		==	
		0010/1795	HARMONY DR (TWP)
MCCUTCHEON AV (TWP)	0010/1505	==	
		0010/1464	VALLEY RD (TWP)
BRANT AV (TWP)	0010/0995	==	
		0010/0577	024 "DIA CIRC CONCR LEN=0039 INSTALLED UNKN
EAST RD (TWP)	0010/0560	==	
		0010/0310	030 "DIA CIRC CONCR LEN=0045 INSTALLED UNKN
		0010/0123	018 "DIA CIRC CONCR LEN=0030 INSTALLED UNKN
LINDSAY RD (TWP)			
LC TO INGOMAR RD (CONN)	0010/0116 000000 FT	==	000000 FT 2 0 02279 0 00 0000+00 HIGHLAND RD (CNTY)
			NC IN INGOMAR RD INTER-BK INGOMAR HTS RD (TWP)
INGOMAR RD (CNTY)	0010/0000	==	MFC BEGIN = C 0010/0000 LENGTH(AH 3596 BK 0000)

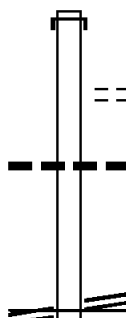
EXTRACT DATE: 12/28/2024 ROADWAY MANAGEMENT SYSTEM PAGE NUMBER: 1452
PRINT DATE: 12/30/2024 SLD COUNTY/SR - ANNUAL PRINT COUNTY: ALLEGHENY

DIR: B TOTAL LEN: .390 MI. DIST: 11-1 SR: 4069
LEFT MUN: PINE T RIGHT MUN: PINE T

002060 FT

000000 FT

WALLACE RD
(SR4068 SEG 0090/1420) 0010/0000



002060 FT AH-BUTLER (10)
INTER-AHD WARRENDALE RD
0010/2060 (SR3019 SEG 0010/0000)

0010/1175 WEST GROVE TRACE RD
(TWP)

0010/0506 018 "DIA CIRC CONCR
LEN=0035 INSTALLED UNKN
000000 FT 2 0 02139 0 00 0000+00

WALLACE RD
(SR4068 SEG 0090/1420)

NC MARS RD

0010/0000 MFC BEGIN = D
LENGTH(AH 2060 BK 0000)

DIR: E TOTAL LEN: 9.115 MI. DIST: 11-1 SR: 4068
LEFT MUN: RICHLAND T RIGHT MUN: RICHLAND T

012 "DIA CIR UNKNOWN

EXTRACT DATE: 12/28/2024 ROADWAY MANAGEMENT SYSTEM PAGE NUMBER: 1450
PRINT DATE: 12/30/2024 SLD COUNTY/SR - ANNUAL PRINT COUNTY: ALLEGHENY

DIR: E TOTAL LEN: 9.115 MI. DIST: 11-1 SR: 4068
LEFT MUN: RICHLAND T RIGHT MUN: RICHLAND T

	043237 FT		0180/0053	LEN=0099	INSTALLED UNKN
			043254 FT	2 0 02273 0 00	0167+49
			5 0180/0000	LENGTH(AH	2218 BK 2115)
			0170/0712	012 "DIA CIRC METAL	LEN=0036 INSTALLED UNKN
	041122 FT		041139 FT	2 0 02273 0 00	0146+34
RIDGE RD				FAITH WY	
(T604)	0170/0000		5 0170/0000	(TWP)	LENGTH(AH 2115 BK 3469)
			0160/3069	018 "DIA CIRC CONCR	LEN=0050 INSTALLED UNKN
			0160/2935	018 "DIA CIRC CONCR	LEN=0005 INSTALLED UNKN
EDEN HALL UPPER ELEM RD				MERIDIAN RD	
(PRDR)	0160/1892		0160/1892	(CNTY)	
			0160/1570	012 "DIA CIRC CONCR	LEN=0040 INSTALLED UNKN
			0160/1455	POLLOCK DR	
			0160/1158	(TWP)	018 "DIA CIRC CONCR
				LEN=0040	INSTALLED UNKN
2 0 02273 0 00 0111+73	037653 FT		037670 FT		
STATE RD			5 0160/0000	LENGTH(AH 3469 BK 3735)	
(T829)	0160/0000			GRUBBS RD	
			0150/3710	(T584)	
			0150/3350	STATION HILL RD	
			0150/3320	(CNTY)	
			0150/3295	018 "DIA CIR PLASTIC	LEN=0030 INSTALLED UNKN
			0150/2873	018 "DIA CIRC CONCR	LEN=0030 INSTALLED UNKN
			0150/2708	018 "DIA CIRC CONCR	LEN=0027 INSTALLED UNKN
				BMSSEN 02/4068/0150/2524	
				2 0 02273 0 00	0099+58
				CSX	RR
			0150/2524	BMSBG 02/4068/0150/2524	
			0150/2454	018 "DIA CIRC CONCR	LEN=0035 INSTALLED UNKN
				018 "DIA CIRC CONCR	

EXTRACT DATE: 12/28/2024 ROADWAY MANAGEMENT SYSTEM PAGE NUMBER: 1449
PRINT DATE: 12/30/2024 SLD COUNTY/SR - ANNUAL PRINT COUNTY: ALLEGHENY

DIR: E TOTAL LEN: 9.115 MI. DIST: 11-1 SR: 4068
LEFT MUN: RICHLAND T RIGHT MUN: RICHLAND T

VALENCIA RD
(SR4076 SEG 0030/3392) 0150/1790

033918 FT

WINDFALL LN
(TWP)

0140/2985

OLD STATE RD
(T574)

030091 FT

0130/3310

BRIERLY LN
(TWP)
TERRYWOOD LN
(TWP)

0130/1150

0130/0659

2 0 02273 0 00 0000+00 026512 FT
BABCOCK BL
(SR4031 SEG 0160/1599) 0130/0000

0150/2277 LEN=0027 INSTALLED UNKN
HILLCREST DR
(TWP)

0150/1790

0150/1759 012 "DIA CIRC CONCR
LEN=0045 INSTALLED UNKN

0150/0995 012 "DIA CIRC CONCR
LEN=0030 INSTALLED UNKN

033935 FT 2 0 02273 0 00 0074+12
5 0150/0000 LENGTH(AH 3735 BK 3827)

0140/3143 016 "DIA CIRC CONCR
LEN=0030 INSTALLED UNKN

0140/2196 MONTOUR RD
(T576)

0140/0992 FARVUE DR
(TWP)

0140/0369 016 "DIA CIRC CONCR
LEN=0036 INSTALLED UNKN
RICHLAND
PINE T

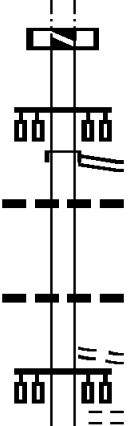
0140/0038 2 0 02273 0 00 0036+92
5 0140/0000 LENGTH(AH 3827 BK 3579)
OLD STATE RD
(T574)

0130/1668 012 "DIA CIRC CONCR
LEN=0040 INSTALLED UNKN

026529 FT KERSTOWN RD
INTER-BK BABCOCK BL
(SR4031 SEG 0160/1599)
5 0130/0000 LTH AH 003579 BK 000100

EXTRACT DATE: 12/28/2024 ROADWAY MANAGEMENT SYSTEM PAGE NUMBER: 1448
PRINT DATE: 12/30/2024 SLD COUNTY/SR - ANNUAL PRINT COUNTY: ALLEGHENY

DIR: E TOTAL LEN: 9.115 MI. DIST: 11-1 SR: 4068
LEFT MUN: PINE T RIGHT MUN: PINE T

	026512 FT		026529 FT 7124/0000 INTER-AHD	LTH AH 000100 BK 002406 BABCOCK BL (SR4031 SEG 0160/0000)
			0120/2406	BABCOCK BL (SR4031 SEG 0160/0000)
			0120/2088	018 "DIA CIRC CONCR LEN=0065 INSTALLED UNKN
			0120/0943	018 "DIA CIRC CONCR LEN=0035 INSTALLED UNKN
			0120/0881	LC FROM PINE RICHLAND S (CONN)
			0120/0836	PINE RCHLND SCHOOL ENT (PRDR)
POPLAR LN (PRDR)	0120/0800	==		
	024106 FT		024123 FT	2 0 02272 0 00 0271+00
			0120/0000	LENGTH(AH 2406 BK 2471)
			0110/0908	018 "DIA CIRC CONCR LEN=0025 INSTALLED UNKN
OAK PARK DR (TWP)	0110/0705	== ==	0110/0705	EAST RIDGE DR (TWP)
			0110/0670	018 "DIA CIRC CONCR LEN=0099 INSTALLED UNKN
	021635 FT		021652 FT	2 0 02272 0 00 0225+08
			0110/0000	LENGTH(AH 2471 BK 3870)
			0100/3006	018 "DIA CIRC CONCR LEN=0040 INSTALLED UNKN
			0100/2386	024 "DIA CIRC CONCR LEN=0030 INSTALLED UNKN
TREESDALE DR (T560) LC FROM TREESDALE DR (CONN)	0100/2320	==		
	0100/2250	==		
			0100/2090	DRAINAGE STRUCTURE LENGTH 16 FT BMSID 02/4068/0100/2090 020 "DIA CIRC CONCR

EXTRACT DATE: 12/28/2024 ROADWAY MANAGEMENT SYSTEM PAGE NUMBER: 1447
PRINT DATE: 12/30/2024 SLD COUNTY/SR - ANNUAL PRINT COUNTY: ALLEGHENY

DIR: E TOTAL LEN: 9.115 MI. DIST: 11-1 SR: 4068
LEFT MUN: PINE T RIGHT MUN: PINE T

ORCHARD DR
(TWP)

0100/1565

--
==

0100/2050 LEN=0043 INSTALLED UNKN
SOUTH LAKE DR
0100/1565 (TWP)

017765 FT

==

0100/0070 FROM 4063/0070 SH
017782 FT (CONN)
2 0 02272 0 00 0186+60
PEARCE MILL RD
(SR4063 SEG 0070/2659)
S 0100/0000 LENGTH(AH 3870 BK 2507)
012 "DIA CIRC CONCR
0090/2471 LEN=0072 INSTALLED UNKN

MARS RD
(SR4069 SEG 0010/0000) 0090/1420

==

0090/0995 030 "DIA CIRC CONCR
LEN=0045 INSTALLED UNKN

2 0 02272 0 00 0161+45 015258 FT
CONRAD DR
(T601) 0090/0000

--

0090/0250 018 "DIA CIRC CONCR
015275 FT LEN=0040 INSTALLED UNKN

==

S 0090/0000 LENGTH(AH 2507 BK 2079)

--

0080/1344 012 "DIA CIRC CONCR
LEN=0042 INSTALLED UNKN

013179 FT

==

0080/0532 PINE PARK DR
(PRDR)
0080/0374 018 "DIA CIR PLASTIC
013196 FT LEN=0100 INSTALLED UNKN
S 0080/0000 2 0 02272 0 00 0141+16
LENGTH(AH 2079 BK 2152)
018 "DIA CIR PLASTIC
0070/2018 LEN=0040 INSTALLED UNKN

DEAN RD
(TS24) 0070/0755

==

0070/0560 WINDWOOD DR
(T918)
0070/0532 012 "DIA CIRC OTHER
011044 FT LEN=0015 INSTALLED UNKN
S 0070/0000 2 0 02272 0 00 0114+56
LENGTH(AH 2152 BK 1946)

011027 FT

--

EXTRACT DATE: 12/28/2024 ROADWAY MANAGEMENT SYSTEM PAGE NUMBER: 1446
PRINT DATE: 12/30/2024 SLD COUNTY/SR - ANNUAL PRINT COUNTY: ALLEGHENY

DIR: E TOTAL LEN: 9.115 MI. DIST: 11-1 SR: 4068
LEFT MUN: PINE T RIGHT MUN: PINE T

BEAVER CT (TWP)	0060/1243	==	==	0060/1243	RABOLD DR (TWP)
		---	---	0060/0353	018 "DIA CIRC OTHER LEN=0050 INSTALLED UNKN
		---	---	0060/0057	018 "DIA CIRC CONCR LEN=0052 INSTALLED UNKN
009081 FT				009098 FT	2 0 02272 0 00 0096+00 NC BA KERSTOWN/WARRENDALE RD FOX RIDGE DR (TWP)
			==	5 0060/0000	LENGTH(AH 1946 BK 0742)
PINKERTON RD (T900)	0050/0360	==		0050/0331	024 "DIA CIRC CONCR LEN=0060 INSTALLED UNKN
		---	---		I-76
008339 FT		==	==	0050/0225	OP ID 02/7076/9900/3197 2 0 02272 0 00 0092+37
				008356 FT	NC WA WARRENDALE RD GRAHAM RD (SR4052 SEG 0150/0000)
WARRENDALE RD (SR4052 SEG 0150/0000)	0050/0000	==	==	5 0050/0000	LENGTH(AH 0742 BK 2667)
		---	---	0040/2614	018 "DIA CIRC CONCR LEN=0064 INSTALLED UNKN
			==	0040/2273	TRINTY WY (PRDR)
		---	---	0040/1317	015 "DIA CIRC CONCR LEN=0037 INSTALLED UNKN
		---	---	0040/0968	030 "DIA CIRC CONCR LEN=0036 INSTALLED UNKN
			==	0040/0740	TWIN OAK DR (T506)
		---	---	0040/0465	018 "DIA CIRC METAL LEN=0036 INSTALLED UNKN
005672 FT		---	---	0040/0281	030 "H 36 "W ELLIPTICAL+ LEN=0054 INSTALLED UNKN
				005689 FT	2 0 02137 0 00 0060+24 TWIN OAK DR (T506)
			==	5 0040/0000	LENGTH(AH 2667 BK 1586)
		---	---	0030/1323	018 "DIA CIRC CONCR LEN=0064 INSTALLED UNKN
		---	---	0030/1008	018 "DIA CIRC CONCR LEN=0064 INSTALLED UNKN
		---	---	0030/0459	024 "DIA CIR PLASTIC LEN=0060 INSTALLED UNKN

EXTRACT DATE: 12/28/2024 ROADWAY MANAGEMENT SYSTEM PAGE NUMBER: 1445
PRINT DATE: 12/30/2024 SLD COUNTY/SR - ANNUAL PRINT COUNTY: ALLEGHENY

DIR: E TOTAL LEN: 9.115 MI. DIST: 11-1 SR: 4068
LEFT MUN: PINE T RIGHT MUN: PINE T

MARRWOOD DR
(PRDR)

0030/0390

==

004086 FT

-- --

PINE HOLLOW DR
(TWP)

0020/3203

==

-- --

-- --

==

TANGLEWOOD DR
(TWP)

0020/0640

==

-- --

2 0 02137 0 00 0017+46 000483 FT
SWINDERMAN RD
(TB34)

0020/0000

00 00

==

0 0 00000 0 00 0000+00 000000 FT
NC WALLACE RD
PERRY HW
(SR0019 SEG 0620/1013)

WALLACE RD
(TWP)

INTER-BK

MFC BEGIN = D
LENGTH(AH 0483 BK 0000) 0013/0000

00

0000

00

0030/0210

004103 FT

0030/0000

0020/3442

0020/3058

0020/2568

0020/2445

0020/1838

0020/1565

0020/1328

0020/0961

0020/0650

0020/0180

000500 FT

0020/0000

0012/0392

0012/0030

000000 FT

INTER-BK

0012/0000

015 "DIA CIRC CONCR
LEN=0040 INSTALLED UNKN
2 0 02137 0 00 0043+30
LENGTH(AH 1586 BK 3603)
018 "DIA CIRC CONCR
LEN=0042 INSTALLED UNKN

024 "DIA CIRC METAL
LEN=0050 INSTALLED UNKN
060 "DIA CIRC CONCR
LEN=0058 INSTALLED UNKN
ENGLISH RD
(T711)

015 "DIA CIRC CONCR
LEN=0042 INSTALLED UNKN
016 "DIA CIRC CONCR
LEN=0053 INSTALLED UNKN
GEORGETOWNE CT
(PRDR)

016 "DIA CIRC CONCR
LEN=0099 INSTALLED UNKN
018 "DIA CIRC CONCR
LEN=0040 INSTALLED UNKN

018 "DIA CIRC CONCR
LEN=0069 INSTALLED UNKN
VILLAGE RUN RD
(TWP)

MFC BEGIN = D
LENGTH(AH 3603 BK 0500)

LC TO VILLAGE RUN RD
(CONN)
016 "DIA CIRC CONCR
LEN=0099 INSTALLED UNKN
2 0 00000 0 00 0000+00
NC WALLACE RD
PERRY HW
(SR0019 SEG 0620/1013)

WALLACE RD
(TWP)
MFC BEGIN = D
LENGTH(AH 0500 BK 0000)

EXTRACT DATE: 12/28/2024 ROADWAY MANAGEMENT SYSTEM PAGE NUMBER: 1444
PRINT DATE: 12/30/2024 SLD COUNTY/SR - ANNUAL PRINT COUNTY: ALLEGHENY

DIR: B TOTAL LEN: 5.069 MI. DIST: 11-1 SR: 4067
LEFT MUN: HAMPTON T RIGHT MUN: HAMPTON T

MIDDLE RD (CNTY)	026764 FT 0110/2481	==	026764 FT 0110/2481	MIDDLE RD (CNTY)
		==		PRINCE PHILLIP CT
		==	0110/2025	(TWP)
		==	0110/1724	036 "DIA CIRC METAL LEN=0040 INSTALLED UNKN
		==	0110/1410	BRONWYN CT (TWP)
WINDY HILL DR (PRDR)	0110/0516	==		
		==	0110/0317	018 "DIA CIRC CONCR LEN=0099 INSTALLED UNKN
2 0 02126 0 04 0438+00 024283 FT		==	024283 FT	CARTERTON DR
FAWN HAVEN DR (T923)	0110/0000	==	5 0110/0000	(T101) LENGTH(AH 2481 BK 1766)
		==	0100/1490	018 "DIA CIRC METAL LEN=0040 INSTALLED UNKN
		==	0100/1226	018 "DIA CIRC METAL LEN=0040 INSTALLED UNKN
		==	0100/0720	CAMBERLY DR (T101)
		==	0100/0219	012 "DIA CIRC CONCR LEN=0060 INSTALLED UNKN
2 0 02126 0 04 0420+23 022517 FT		==	022517 FT	BARDONNER RD (T600)
TURNER RD (T976)	0100/0000	==	5 0100/0000	LENGTH(AH 1766 BK 1892)
		==	0090/1800	012 "DIA CIRC CONCR LEN=0060 INSTALLED UNKN
		==		
		==	0090/0886	018 "DIA CIR PLASTIC LEN=0099 INSTALLED UNKN
	020625 FT	==	020625 FT	2 0 02126 0 04 0401+31
DEVENY DR (T917)	0080/1471	==	5 0090/0000	LENGTH(AH 1892 BK 2025)
		==		
		==	0080/1024	018 "DIA CIRC CONCR LEN=0035 INSTALLED UNKN
		==	0080/0717	018 "DIA CIRC CONCR LEN=0035 INSTALLED UNKN
RANALLI DR (T963)	0080/0715	==		
		==	0080/0495	POLO FIELDS DR (PRDR)
	018600 FT	==	018600 FT	2 0 02126 0 04 0380+24

EXTRACT DATE: 12/28/2024 ROADWAY MANAGEMENT SYSTEM PAGE NUMBER: 1443
PRINT DATE: 12/30/2024 SLD COUNTY/SR - ANNUAL PRINT COUNTY: ALLEGHENY

DIR: B TOTAL LEN: 5.069 MI. DIST: 11-1 SR: 4067
LEFT MUN: HAMPTON T RIGHT MUN: HAMPTON T

EXECUTIVE DR
(TWP)
MALLARD DR
(TWP)

RICHLAND RD
(T602)

0070/1820

0070/1640

0070/0640

015828 FT

014434 FT

NC EAST HARDIES RD
WILLIAM FLYNN HW
(SR0008 SEG 0381/0000)
(SR0008 SEG 0380/0000)
MFC BEGIN = E
5 0080/0000 LENGTH(AH 2025 BK 2772)
012 "DIA CIRC CONCR
0070/2396 LEN=0035 INSTALLED UNKN
N PIONEER RD
0070/2380 (T961)
018 "DIA CIRC CONCR
0070/1993 LEN=0060 INSTALLED UNKN
CROUSE RUN
0070/1880 STRUCTURE LENGTH 12 FT
BMSID 02/4067/0070/1880
STELLA DR
(T916)
0070/1640 OLD HARDIES RD
(T935)
0070/1387
0070/0497 BMS EN 02/7076/9900/3858
2 0 02126 0 04 0350+07
1-76
0070/0360 BMSBG 02/7076/9900/3858
018 "DIA CIRC CONCR
0070/0290 LEN=0004 INSTALLED UNKN
PIONEER RD
0070/0265 (T760)
015828 FT 2 0 02126 0 04 0350+07
5 0070/0000 LENGTH(AH 2772 BK 1394)
LAKEWOOD DR
0060/0931 (T758)
HAMPTON PL
(TWP)
0060/0228 2 0 02126 0 04 0336+12
014434 FT 5 0060/0000 LENGTH(AH 1394 BK 3483)
012 "DIA CIRC CONCR
0050/3455 LEN=0030 INSTALLED UNKN
018 "DIA CIRC CONCR
0050/2558 LEN=0060 INSTALLED UNKN
018 "DIA CIRC CONCR

EXTRACT DATE: 12/28/2024 ROADWAY MANAGEMENT SYSTEM PAGE NUMBER: 1442
PRINT DATE: 12/30/2024 SLD COUNTY/SR - ANNUAL PRINT COUNTY: ALLEGHENY

DIR: B TOTAL LEN: 5.069 MI. DIST: 11-1 SR: 4067
LEFT MUN: HAMPTON T RIGHT MUN: HAMPTON T

GIBSON RD
(T983)
OAKHILL RD
(T994)

0050/0955

010951 FT

ARNOLD AV
(T584)

0040/0425
009639 FT

BANKS SCHOOL RD
(T673)
ANKENY DR
(PRDR)

0030/1920

0030/1345

JOSEPHINE DR
(T984)

0030/0620

0050/1563 LEN=0099 INSTALLED UNKN
LAKEVIEW DR
0050/1540 (TWP)

0050/0911 012"H 00"W MULT CONCR
LEN=0060 INSTALLED UNKN
LAKEVIEW DR
0050/0540 (T681)
018"DIA CIRC METAL
0050/0163 LEN=0045 INSTALLED UNKN
010951 FT 2 0 02126 0 03 0306+75
0050/0000 LENGTH(AH 3483 BK 1312)
018"DIA CIRC CONCR
0040/1262 LEN=0030 INSTALLED UNKN

0040/0425 LAKEWOOD RD
(T942)
009639 FT 2 0 02126 0 03 0288+77
LAH RD
(T679)
0040/0000 LENGTH(AH 1312 BK 3418)
036"DIA CIRC CONCR
0030/3127 LEN=0099 INSTALLED UNKN

0030/2490 WICKLINE RD
(T993)
018"DIA CIRC CONCR
0030/1933 LEN=0099 INSTALLED UNKN
018"DIA CIRC METAL
0030/1925 LEN=0015 INSTALLED UNKN

0030/0929 036"DIA CIRC CONCR
LEN=0040 INSTALLED UNKN
HOLLYWOOD DR
0030/0815 (PRDR)
018"DIA CIRC CONCR
0030/0632 LEN=0099 INSTALLED UNKN

0030/0555 LAUREL RD
(PRDR)
0030/0270 MULBERRY LN
(PRDR)
018"DIA CIRC CONCR

EXTRACT DATE: 12/28/2024 ROADWAY MANAGEMENT SYSTEM PAGE NUMBER: 1441
PRINT DATE: 12/30/2024 SLD COUNTY/SR - ANNUAL PRINT COUNTY: ALLEGHENY

DIR: B TOTAL LEN: 5.069 MI. DIST: 11-1 SR: 4067
LEFT MUN: HAMPTON T RIGHT MUN: HAMPTON T

006221 FT

0030/0105 LEN=0099 INSTALLED UNKN
024 "DIA CIR PLASTIC
0030/0086 LEN=0030 INSTALLED UNKN
024 "DIA CIR PLASTIC
0030/0070 LEN=0099 INSTALLED UNKN
006221 FT 2 0 02126 0 01 0254+44
NC WEST HARDIES RD
WILDWOOD RD
(SR4070 SEG 0120/0360)

MFC BEGIN = D
5 0030/0000 LENGTH(AH 3418 BK 3524)
024 "DIA CIRC CONCR
0020/3453 LEN=0050 INSTALLED UNKN

0020/1890 024 "DIA CIRC METAL
LEN=0040 INSTALLED UNKN
0020/1722 018 "DIA CIR UNKNOWN
LEN=0035 INSTALLED UNKN
0020/1702 018 "DIA CIR PLASTIC
LEN=0035 INSTALLED UNKN
WILLOW OAK DR
0020/1701 (PRDR)
024 "DIA CIRC CONCR
0020/1379 LEN=0035 INSTALLED UNKN

002697 FT

002697 FT 2 0 02126 0 01 0219+07
5 0020/0000 LENGTH(AH 3524 BK 2697)

MCCASLIN RIDGE DR
0010/1515 (PRDR)
024 "DIA CIR PLASTIC
0010/1490 LEN=0080 INSTALLED UNKN

000000 FT

0010/0177 018 "DIA CIRC CONCR
LEN=0045 INSTALLED UNKN
000000 FT 2 0 02126 0 01 0192+13
NC WILDWOOD SAMPLE RD
SAMPLE RD
(SR4026 SEG 0060/0000)
MFC BEGIN = E
5 0010/0000 LENGTH(AH 2697 BK 0000)

EXTRACT DATE: 12/28/2024 ROADWAY MANAGEMENT SYSTEM PAGE NUMBER: 1440
PRINT DATE: 12/30/2024 SLD COUNTY/SR - ANNUAL PRINT COUNTY: ALLEGHENY
DIR: B TOTAL LEN: .000 MI. DIST: 11-1 SR: 4066
LEFT MUN: RICHLAND T RIGHT MUN: RICHLAND T

000000 FT
000000 FT



000000 FT
7020/0000 LENGTH(AH 2598 BK 1092)
000000 FT
7010/0000 LENGTH(AH 1092 BK 0000)

DIR: B TOTAL LEN: 2.645 MI. DIST: 11-1 SR: 4065
LEFT MUN: RICHLAND T RIGHT MUN: RICHLAND T

	013968 FT		013968 FT INTER-AHD	LAKESIDE DR (T996)
GIBSONIA RD (SR0910 SEG 0160/0000)	0050/3034		0050/3034	GIBSONIA RD (SR0910 SEG 0160/0000)
			0050/2940	01B "DIA CIRC CONCR LEN=0025 INSTALLED UNKN
			0050/2320	NORTHFIELD DR (T611)
CRESTVIEW DR (T792)	0050/1110			
			0050/0735	NORTHFIELD DR (T611)
010934 FT			010934 FT	2 0 02191 0 01 0110+00
			0050/0000	LENGTH(AH 3034 BK 2958)
			0040/2180	OAKCREST DR (T445)
			0040/1501	01B "DIA CIRC CONCR LEN=0040 INSTALLED UNKN
			0040/0430	FAIRVIEW RD (T823)
			0040/0054	01B "DIA CIRC CONCR LEN=0040 INSTALLED UNKN
007976 FT			007976 FT	2 0 02191 0 00 0079+74
			0040/0000	LENGTH(AH 2958 BK 1719)
			0030/1160	024 "DIA CIRC CONCR LEN=0099 INSTALLED UNKN
			0030/1102	BMSBN 02/4065/0030/0895 2 0 02191 0 00 0062+55
			0030/0895	PA TPK (I-76) BMSBG 02/4065/0030/0895
			0030/0860	RICHLAND HAMPTON T
				024 "DIA CIRC CONCR

EXTRACT DATE: 12/28/2024 ROADWAY MANAGEMENT SYSTEM PAGE NUMBER: 1438
PRINT DATE: 12/30/2024 SLD COUNTY/SR - ANNUAL PRINT COUNTY: ALLEGHENY

DIR: B TOTAL LEN: 2.645 MI. DIST: 11-1 SR: 4065
LEFT MUN: HAMPTON T RIGHT MUN: HAMPTON T

006257 FT

0030/0808 LEN=0040 INSTALLED UNKN
015 "DIA CIRC CONCR
0030/0300 LEN=0040 INSTALLED UNKN
018 "DIA CIRC CONCR
0030/0020 LEN=0032 INSTALLED UNKN
006257 FT 2 0 02191 0 00 0062+55
OAKHILL RD
(T994)
5 0030/0000 LENGTH(AH 1719 BK 3261)

LAKEMONT DR
(T941)
018 "DIA CIRC CONCR
0020/2475 LEN=0040 INSTALLED UNKN
DELO DR
0020/1805 (TWP)
018 "DIA CIRC CONCR
0020/1299 LEN=0040 INSTALLED UNKN
RIHN STRASSE RD
0020/0835 (TWP)

002996 FT

018 "DIA CIRC CONCR
0020/0168 LEN=0080 INSTALLED UNKN
002996 FT 2 0 02191 0 00 0029+62
DEGENHARDT RD
(T423)
5 0020/0000 LENGTH(AH 3261 BK 2996)
WILLOW RUN CT

0010/2553 (PRDR)
018 "DIA CIRC CONCR
0010/2424 LEN=0048 INSTALLED UNKN
LC FOR BANKS SCHOOL RD
0010/2010 (CONN)
BANKS SCHOOL RD
0010/1925 (T673)

018 "DIA CIRC CONCR
0010/1710 LEN=0030 INSTALLED UNKN
024 "DIA CIRC METAL
0010/1203 LEN=0050 INSTALLED UNKN
018 "DIA CIRC CONCR
0010/0635 LEN=0070 INSTALLED UNKN

000000 FT

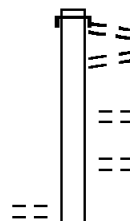
018 "DIA CIRC CONCR
0010/0032 LEN=0040 INSTALLED UNKN
000000 FT 2 0 02191 0 00 0000+00
NC HARDT RD
WILDWOOD RD
(SR4070 SEG 0110/0000)
MFC BEGIN = D
5 0010/0000 LENGTH(AH 2996 BK 0000)

EXTRACT DATE: 12/28/2024 ROADWAY MANAGEMENT SYSTEM PAGE NUMBER: 1437
PRINT DATE: 12/30/2024 SLD COUNTY/SR - ANNUAL PRINT COUNTY: ALLEGHENY
DIR: B TOTAL LEN: 2.697 MI. DIST: 11-1 SR: 4064
LEFT MUN: MCCANDLESS T RIGHT MUN: MCCANDLESS T

014238 FT

PRESIDENTIAL DR
(TWP)

0050/2150



014238 FT
INTER-AHD

0050/3074

0050/2892

0050/2770

0050/2575

HEMLOCK DR
(CNTY)
HEMLOCK DR
(CNTY)
LC FOR HEMLOCK DR
(CONN)
TOWNE SQ DR
(TWP)
TOWNE CT
(TWP)

EXTRACT DATE: 12/28/2024 ROADWAY MANAGEMENT SYSTEM PAGE NUMBER: 1436
PRINT DATE: 12/30/2024 SLD COUNTY/SR - ANNUAL PRINT COUNTY: ALLEGHENY

DIR: B TOTAL LEN: 2.697 MI. DIST: 11-1 SR: 4064
LEFT MUN: MCCANDLESS T RIGHT MUN: MCCANDLESS T

		0050/1484	015 "DIA CIRC METAL LEN=0050 INSTALLED UNKN SPRINGFIELD DR (TWP) WENDY VIEW DR (TWP)
		0050/1230	
		0050/0720	
MEADOW RD (TWP)	0050/0280		
	011164 FT	0050/0005	024 "DIA CIRC CONCR LEN=0030 INSTALLED UNKN 2 0 02128 0 00 0025+23 PRIVATE DR (PRDR)
		0050/0000	LENGTH(AH 3074 BK 2744)
HOSACK ELEM SCHOOL ENT (PRDR)	0040/1274		
		008420 FT	SAMPLE RD (SR4026 SEG 0010/0000)
2 0 02128 0 00 0000+00	008420 FT	0040/0000	LENGTH(AH 2744 BK 1676)
CUMBERLAND RD (TWP)	0040/0000		
LOCUST ST (TWP)	0030/1170		
KNOLL ST (TWP)	0030/0300		
	006744 FT	0030/0030	012"H 24"W CON BOX CUL LEN=0040 INSTALLED UNKN 2 0 02126 0 01 0070+22 DUNCAN AV (SR4024 SEG 0060/0000)
DUNCAN AV (SR4024 SEG 0060/0000)	0030/0000	0030/0000	MFC BEGIN = D LENGTH(AH 1676 BK 3495)
		0020/3341	012 "DIA CIRC CONCR LEN=0099 INSTALLED UNKN
		0020/3187	024 "DIA CIRC CONCR LEN=0053 INSTALLED UNKN
PEEBLES SCHOOL RD (TWP)	0020/2610		
		0020/2080	PARKWAY RD (TWP) ELAINE DR

EXTRACT DATE: 12/28/2024 ROADWAY MANAGEMENT SYSTEM PAGE NUMBER: 1435
PRINT DATE: 12/30/2024 SLD COUNTY/SR - ANNUAL PRINT COUNTY: ALLEGHENY

DIR: B TOTAL LEN: 2.697 MI.
LEFT MUN: MCCANDLESS T

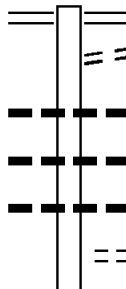
DIST: 11-1 SR: 4064
RIGHT MUN: MCCANDLESS T

			0020/1430 (TWP)
			0020/1047 BMS EN 02/4064/0020/1001
			2 0 02126 0 00 0042+80
			LITTLE PINE
		0020/1028	BMSBG 02/4064/0020/1001
			018 "DIA CIRC CONCR
		0020/0966	LEN=0030 INSTALLED UNKN
			REMINGTON DR
			(TWP)
		0020/0670	
003249 FT		003249 FT	2 0 02126 0 00 0035+00
			HAZLETT RD
			(T575)
		0020/0000	LENGTH (AH 3495 BK 3249)
			BINGAY DR
		0010/2921	(TWP)
			WINDMILL LN
		0010/2415	(TWP)
			MCINTYRE SQ DR
			(PRDR)
		0010/1785	
		0010/1744	
			MCINTYRE SQ ENTR RD
		0010/1188	(PRDR)
			RAMP A RD
		0010/0760	(SR8126 SEG 0010/0670)
			048 "DIA CIRC CONCR
		0010/0552	LEN=0099 INSTALLED UNKN
			NC PE EBLES RD
			MCKNIGHT RD
			(SR4003 SEG 0101/0198)
			(SR4003 SEG 0100/0215)
		0010/0463	
		0010/0380	012 "DIA CIRC CONCR
			LEN=0099 INSTALLED UNKN
			TO 4003/0101 SH
		0010/0271	(CONN)
		000000 FT	2 0 02126 0 00 0000+00
			NC BA BCOCK BL
		INTER-BK	BABCOCK BL
			(CNTY)
			MFC BEGIN = C
		0010/0000	LENGTH (AH 3249 BK 0000)
VINCENTIAN HS RD (PRDR)	0010/1744		
TO 4003/0100 SH (CONN)	0010/0805		
LC FROM MCKNIGHT RD (CONN)	0010/0053 000000 FT		

EXTRACT DATE: 12/28/2024 ROADWAY MANAGEMENT SYSTEM PAGE NUMBER: 1434
PRINT DATE: 12/30/2024 SLD COUNTY/SR - ANNUAL PRINT COUNTY: ALLEGHENY

DIR: B TOTAL LEN: 3.712 MI. DIST: 11-1 SR: 4063
LEFT MUN: PINE T RIGHT MUN: PINE T

019600 FT



019600 FT WARRENDALE RD
0070/2659 (SR4068 SEG 0100/0000)
TO 4068/0100 SH
0070/2593 (CONN)
018" DIA CIR PLASTIC
0070/2201 LEN=0030 INSTALLED UNKN
018" DIA CIR PLASTIC
0070/2054 LEN=0042 INSTALLED UNKN
018" DIA CIR PLASTIC
0070/1643 LEN=0099 INSTALLED UNKN
TREE LINE DR
0070/1264 (TWP)

EXTRACT DATE: 12/28/2024 ROADWAY MANAGEMENT SYSTEM PAGE NUMBER: 1433
PRINT DATE: 12/30/2024 SLD COUNTY/SR - ANNUAL PRINT COUNTY: ALLEGHENY

DIR: B TOTAL LEN: 3.712 MI. DIST: 11-1 SR: 4063
LEFT MUN: PINE T RIGHT MUN: PINE T

PINE PARK DR
(TWP)
PINE PARK DR
(TWP)

016941 FT

0060/2435

0060/2080

014292 FT

2 0 02141 0 00 0124+14 012403 FT
GRAHAM RD
(SR4052 SEG 0160/2608) 0050/0000

0070/0118	018 "DIA CIR PLASTIC
016941 FT	LEN=0030 INSTALLED UNKN
0070/0000	2 0 02141 0 00 0169+52
	LENGTH(AH 2659 BK 2649)
0060/1497	MORELLI LN
0060/1028	(PRDR)
0060/0886	018 "DIA CIR PLASTIC
0060/0837	LEN=0035 INSTALLED UNKN
0060/0660	BIRCH DR
0060/0482	(TWP)
014292 FT	018 "DIA CIR PLASTIC
0060/0000	LEN=0042 INSTALLED UNKN
0050/1484	018 "DIA CIR PLASTIC
0050/1365	LEN=0045 INSTALLED UNKN
0050/0793	018 "DIA CIR PLASTIC
0050/0644	LEN=0045 INSTALLED UNKN
0050/0298	018 "DIA CIR PLASTIC
0050/0129	LEN=0045 INSTALLED UNKN
0050/0010	2 0 02141 0 00 0143+03
012403 FT	LENGTH(AH 2649 BK 1889)
0050/0000	018 "DIA CIRC CONCR
0040/2304	LEN=0042 INSTALLED UNKN
0040/2018	018 "DIA CIR PLASTIC
0040/1834	LEN=0036 INSTALLED UNKN
0040/1475	012 "DIA CIRC CONCR
0040/1183	LEN=0042 INSTALLED UNKN
	018 "DIA CIR PLASTIC
	LEN=0065 INSTALLED UNKN
	012 "DIA CIR PLASTIC
	LEN=0040 INSTALLED UNKN
	018 "DIA CIR PLASTIC
	LEN=0050 INSTALLED UNKN
	018 "DIA CIRC METAL
	LEN=0040 INSTALLED UNKN
0050/0000	LENGTH(AH 1889 BK 2587)
0040/2304	024 "DIA CIR PLASTIC
0040/2018	LEN=0052 INSTALLED UNKN
0040/1834	024 "DIA CIR PLASTIC
0040/1475	LEN=0035 INSTALLED UNKN
0040/1183	018 "DIA CIR PLASTIC
	LEN=0035 INSTALLED UNKN
	024 "DIA CIR PLASTIC
	LEN=0030 INSTALLED UNKN
	018 "DIA CIR PLASTIC
	LEN=0036 INSTALLED UNKN

EXTRACT DATE: 12/28/2024 ROADWAY MANAGEMENT SYSTEM PAGE NUMBER: 1432
PRINT DATE: 12/30/2024 SLD COUNTY/SR - ANNUAL PRINT COUNTY: ALLEGHENY

DIR: B TOTAL LEN: 3.712 MI. DIST: 11-1 SR: 4063
LEFT MUN: PINE T RIGHT MUN: PINE T

009816 FT

006995 FT

0040/0835	018 "DIA	CIR PLASTIC
0040/0552	LEN=0036	INSTALLED UNKN
0040/0335	018 "DIA	CIR UNKNOWN
0040/0030	LEN=0040	INSTALLED UNKN
009816 FT	012 "DIA	CIR PLASTIC
	LEN=0030	INSTALLED UNKN
	018 "DIA	CIR PLASTIC
	LEN=0050	INSTALLED 1997
	2 0 02141	0 00 0098+00
	LOGAN RD	
	(T554)	
0040/0000	LENGTH(AH	2587 BK 2821)
0030/2642	BMSSEN 02/4063/0030/2634	
	2 0 02141	0 00 0096+49
	N. FORK PINE	
0030/2634	BMSBG 02/4063/0030/2634	
0030/2292	024 "DIA	CIR PLASTIC
0030/2281	LEN=0025	INSTALLED UNKN
0030/2088	018 "DIA	CIR PLASTIC
	LEN=0070	INSTALLED UNKN
	018 "DIA	CIRC CONCR
	LEN=0048	INSTALLED UNKN
	PA TPK (I-76)	
0030/1779	OP ID 02/7076/9900/3357	
0030/1610	012 "DIA	CIRC CONCR
	LEN=0030	INSTALLED UNKN
	ALPINE LN	
0030/1585	(PRDR)	
0030/1353	024 "DIA	CIR PLASTIC
0030/0987	LEN=0038	INSTALLED UNKN
	015 "DIA	CIRC CONCR
	LEN=0042	INSTALLED UNKN
0030/0177	018 "DIA	CIRC CONCR
	LEN=0042	INSTALLED UNKN
	ALDER DR	
0030/0098	(TWP)	
006995 FT	2 0 02141	0 00 0070+15
0030/0000	LENGTH(AH	2821 BK 3818)
	018 "DIA	CIRC CONCR
0020/3748	LEN=0040	INSTALLED UNKN
0020/3091	018 "DIA	CIRC CONCR
	LEN=0048	INSTALLED UNKN
0020/2730	018 "DIA	CIRC CONCR
	LEN=0044	INSTALLED UNKN
0020/2444	018 "DIA	CIRC CONCR
	LEN=0040	INSTALLED UNKN
0020/2304	012 "DIA	CIRC CONCR
	LEN=0030	INSTALLED UNKN

EXTRACT DATE: 12/28/2024 ROADWAY MANAGEMENT SYSTEM PAGE NUMBER: 1431
PRINT DATE: 12/30/2024 SLD COUNTY/SR - ANNUAL PRINT COUNTY: ALLEGHENY

DIR: B TOTAL LEN: 3.712 MI. DIST: 11-1 SR: 4063
LEFT MUN: PINE T RIGHT MUN: PINE T

			018 " DIA CIRC UNKNOWN
	0020/1977	LEN=0040	INSTALLED UNKN
		018 " DIA CIRC UNKNOWN	
	0020/1696	LEN=0040	INSTALLED UNKN
		024 " DIA CIRC CONCR	
	0020/1214	LEN=0060	INSTALLED UNKN
		018 " DIA CIRC CONCR	
	0020/1013	LEN=0050	INSTALLED UNKN
		ENDERS LN	
	0020/0420	(PRDR)	
		018 " DIA CIRC CONCR	
	0020/0280	LEN=0120	INSTALLED UNKN
		084 "H 72 "W CONC STRUCT	
	0020/0184	LEN=0035	INSTALLED UNKN
		036 " DIA CIRC METAL	
	0020/0028	LEN=0060	INSTALLED UNKN
003177 FT	003177 FT	2 0 02141 0 00 0031+84	
	0020/0000	LENGTH(AH 3818 BK 3177)	
		FROM 0910/0090 SH	
	0010/3143	(CONN)	
		WEXFORD RD	
		(SR0910 SEG 0090/0788)	
	0010/3075		
		024 " DIA CIRC CONCR	
	0010/3037	LEN=0040	INSTALLED UNKN
		018 " DIA CIRC METAL	
	0010/2750	LEN=0051	INSTALLED UNKN
		018 " DIA CIRC CONCR	
	0010/2360	LEN=0040	INSTALLED UNKN
	0010/1733	015 " DIA CIRC METAL	
		LEN=0045	INSTALLED UNKN
	0010/1610	018 " DIA CIRC CONCR	
		LEN=0050	INSTALLED UNKN
	0010/1280	018 " DIA CIRC CONCR	
		LEN=0055	INSTALLED UNKN
	0010/0847	015 " DIA CIRC CONCR	
		LEN=0040	INSTALLED UNKN
	0010/0640	024 " DIA CIRC CONCR	
		LEN=0012	INSTALLED UNKN
		036 " DIA CIRC CONCR	
	0010/0039	LEN=0080	INSTALLED UNKN
000000 FT	000000 FT	2 0 02141 0 00 0000+00	
		NC PE ARCE MILL RD	
	INTER-BK	PEARCE MILL RD	
		(CNTY)	
		MFC BEGIN = D	
	0010/0000	LENGTH(AH 3177 BK 0000)	

KUMMER RD
(CNTY)

0010/0076

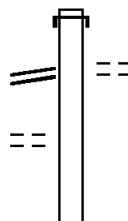
EXTRACT DATE: 12/28/2024 ROADWAY MANAGEMENT SYSTEM PAGE NUMBER: 1430
PRINT DATE: 12/30/2024 SLD COUNTY/SR - ANNUAL PRINT COUNTY: ALLEGHENY
DIR: B TOTAL LEN: .740 MI. DIST: 11-1 SR: 4062
LEFT MUN: SHALER T RIGHT MUN: SHALER T

WOODLAND AV (TWP)	003909 FT	==	==	003909 FT	BUTLER PLANK RD
			==	0010/3909	(CNTY)
				0010/3335	WILSON ST
	0010/3038	==			(TWP)
		---	---	0010/2850	012 " DIA CIR PLASTIC
		---	---		LEN=0018 INSTALLED UNKN
				0010/2380	030 " DIA CIR PLASTIC
			==		LEN=0065 INSTALLED UNKN
			==	0010/2020	HIGHLAND AV
					(TWP)
MAPLE AV (TWP) CLINTON RD (TWP)		==	==	0010/1785	MAPLE AV
		---	---		(TWP)
				0010/1767	018 " DIA CIRC CONCR
			==		LEN=0040 INSTALLED UNKN
				0010/1465	WOOD AV
		---	---		(TWP)
			==	0010/1439	018 " DIA CIRC CONCR
					LEN=0004 INSTALLED UNKN
			==	0010/1150	ELM AV
					(TWP)
ZEUGER ST (TWP)	0010/1139	==			
	0010/0903	==		0010/0811	OAK AV
			==		(TWP)
	0010/0416	==			
	000000 FT			000000 FT	2 0 02214 0 00 0000+00
				NC GL	ENSHAW AV
					MT ROYAL BL
					(SR4019 SEG 0050/2596)
					MFC BEGIN = E
				0010/0000	LENGTH(AH 3909 BK 0000)

EXTRACT DATE: 12/28/2024 ROADWAY MANAGEMENT SYSTEM PAGE NUMBER: 1429
PRINT DATE: 12/30/2024 SLD COUNTY/SR - ANNUAL PRINT COUNTY: ALLEGHENY

DIR: B TOTAL LEN: 1.511 MI. DIST: 11-1 SR: 4061
LEFT MUN: PINE T RIGHT MUN: PINE T

007978 FT
FREEPORT RD
(SR4054 SEG 0030/3363) 0030/1475
MT PLEASANT RD
(T478) 0030/0803
005908 FT



007978 FT AH-BUTLER (10)
INTER-AHD FRANKLIN RD
0030/2070 (SR3021 SEG 0010/0000)
0030/1475 MT PLEASANT RD (T727)
005908 FT 2 0 02131 0 00 0058+22
WILD CHERRY DR

EXTRACT DATE: 12/28/2024 ROADWAY MANAGEMENT SYSTEM PAGE NUMBER: 1428
PRINT DATE: 12/30/2024 SLD COUNTY/SR - ANNUAL PRINT COUNTY: ALLEGHENY

DIR: B TOTAL LEN: 1.511 MI. DIST: 11-1 SR: 4061
LEFT MUN: PINE T RIGHT MUN: PINE T

003891 FT

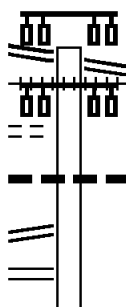
000000 FT

==	==	5	0030/0000	(TWP)
---	---			LENGTH(AH 2070 BK 2017)
			0020/1542	024 "DIA CIRC METAL
				LEN=0040 INSTALLED UNKN
	==		0020/1432	MACINTOSH DR
---	---			(TWP)
			0020/1400	024 "DIA CIRC CONCR
---	---			LEN=0099 INSTALLED UNKN
---	---		0020/1143	018 "DIA CIRC CONCR
				LEN=0060 INSTALLED UNKN
				MINNOCK DR
	==		0020/0497	(TWP)
			003891 FT	2 0 02131 0 00 0037+46
		5	0020/0000	LENGTH(AH 2017 BK 3891)
---	---			015 "DIA CIRC CONCR
			0010/3780	LEN=0030 INSTALLED UNKN
---	---			015 "DIA CIRC CONCR
			0010/3333	LEN=0030 INSTALLED UNKN
---	---			015 "DIA CIRC METAL
			0010/2872	LEN=0050 INSTALLED UNKN
---	---			024 "DIA CIRC CONCR
			0010/2342	LEN=0060 INSTALLED UNKN
---	---			015 "DIA CIRC CONCR
			0010/2047	LEN=0024 INSTALLED UNKN
				LAVELLE LN
	==		0010/1486	(TWP)
---	---			018 "DIA CIRC CONCR
			0010/1428	LEN=0030 INSTALLED UNKN
---	---			
			0010/0576	BMS EN 02/4061/0010/0485
---	---			2 0 02131 0 00 0000+82
				PA TURNPIKE
---	---			
			0010/0406	BMSBG 02/4061/0010/0485
---	---			018 "DIA CIRC CONCR
			0010/0375	LEN=0050 INSTALLED UNKN
---	---			
			0010/0100	BMS EN 02/4061/0010/0087
---	---			2 0 02131 0 00 0000+82
				BRUSH RUN
---	---			
			0010/0087	BMSBG 02/4061/0010/0087
---	---			072"H 72"W CON BOX CUL
			0010/0083	LEN=0024 INSTALLED UNKN
---	---			
			000000 FT	2 0 02131 0 00 0000+00
				VILLAGE: PINE TOWNSHIP
				NC FRANKLIN RD
				BAKERSTOWN/WARRENDAL R
				(SR4052 SEG 0120/0690)
				MFC BEGIN = D
		5	0010/0000	LENGTH(AH 3891 BK 0000)

EXTRACT DATE: 12/28/2024 ROADWAY MANAGEMENT SYSTEM PAGE NUMBER: 1427
PRINT DATE: 12/30/2024 SLD COUNTY/SR - ANNUAL PRINT COUNTY: ALLEGHENY

DIR: B TOTAL LEN: 1.382 MI. DIST: 11-1 SR: 4060
LEFT MUN: SHALER T RIGHT MUN: SHALER T

WILLIAM FLYNN HW 007295 FT
(SR0008 SEG 0280/0548)
(SR0008 SEG 0281/0515) 0030/3013
GIANT EAGLE ENTR
(PRDR) 0030/2431
JUGHANDLE RD
(SR9403 SEG 0010/0000) 0030/2278
JUGHANDLE RD
(SR9403 SEG 0010/0172) 0030/2180
SUTTER RD



007295 FT WILLIAM FLYNN HW
(SR0008 SEG 0280/0548)
0030/3013 (SR0008 SEG 0281/0515)
0030/2948 (AAR 145714S) #TRKS 01
0030/2431
0030/2381 072 "DIA CIRC CONCR
LEN=0001 INSTALLED UNKN

EXTRACT DATE: 12/28/2024 ROADWAY MANAGEMENT SYSTEM PAGE NUMBER: 1426
PRINT DATE: 12/30/2024 SLD COUNTY/SR - ANNUAL PRINT COUNTY: ALLEGHENY

DIR: B TOTAL LEN: 1.382 MI. DIST: 11-1 SR: 4060
LEFT MUN: SHALER T RIGHT MUN: SHALER T

(TWP)

0030/2097

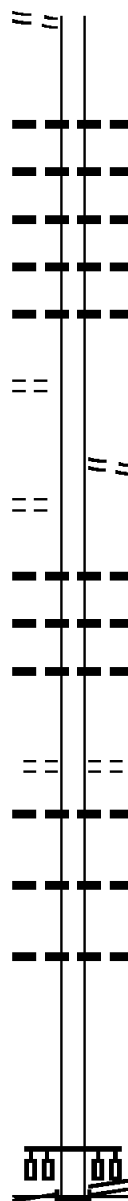
2 0 02249 0 01 0041+28 004282 FT
FOR SR 4060 AND 4060
(CONN) 0030/0000

FOR SR 4060 AND 4060
(CONN) 0020/1793

002165 FT

000000 FT

MOUNT ROYAL BL
(SR4019 SEG 0070/1005) 0010/0000



0030/0982 020 "DIA CIRC CONCR
LEN=0042 INSTALLED UNKN
0030/0709 018"H 18"W OTHER STRUC
LEN=0032 INSTALLED UNKN
0030/0395 018 "DIA CIRC CONCR
LEN=0041 INSTALLED UNKN
0030/0242 036"H 36"W ELLIP CONC
LEN=0103 INSTALLED UNKN
0030/0115 018 "DIA CIRC METAL
LEN=0168 INSTALLED UNKN

0030/0000 LENGTH(AH 3013 BK 2117)
NC BU BUTLER PLANK RD
0020/1982 (CNTY) BUTLER PLANK RD

0020/0931 030 "DIA CIRC CONCR
LEN=0050 INSTALLED UNKN
0020/0573 030 "DIA CIRC METAL
LEN=0045 INSTALLED UNKN
0020/0025 024 "DIA CIRC CONCR
LEN=0060 INSTALLED UNKN
002165 FT 2 0 02249 0 00 0018+87
VIRGINIA AV

0020/0000 LENGTH(AH 2117 BK 2165)
036"H 00"W MULT METAL
0010/2148 LEN=0099 INSTALLED UNKN

0010/1500 018 "DIA CIRC CONCR
LEN=0040 INSTALLED UNKN

0010/0898 018 "DIA CIRC CONCR
LEN=0030 INSTALLED UNKN

000000 FT 2 0 02249 0 00 0000+00
MOUNT ROYAL BL
(SR4019 SEG 0070/1005)
NC KLEBER RD

INTER-BK VILSACK RD
(CNTY)

0010/0000 MFC BEGIN = C
LENGTH(AH 2165 BK 0000)

EXTRACT DATE: 12/28/2024 ROADWAY MANAGEMENT SYSTEM PAGE NUMBER: 1425
PRINT DATE: 12/30/2024 SLD COUNTY/SR - ANNUAL PRINT COUNTY: ALLEGHENY

DIR: B TOTAL LEN: .140 MI. DIST: 11-1 SR: 4059
LEFT MUN: PINE T RIGHT MUN: PINE T

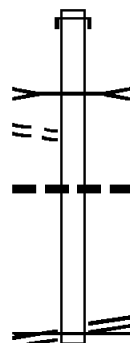
MARS VALENCIA RD ET
(T562)

000740 FT

0010/0151

000000 FT

BABCOCK BL
(SR4031 SEG 0180/1084) 0010/0000



000740 FT AH-BUTLER (10)
INTER-AHD BUTLER COUNTY LN
0010/0740 (SR3015 SEG 0010/0000)
BRANCH OF BREAKNECK
STRUCTURE LENGTH 13 FT
0010/0590 BMSID 02/4059/0010/0590

0010/0102 018 "DIA CIRC CONCR
LEN=0025 INSTALLED UNKN
000000 FT 1 0 00309 0 00 0019+36
BABCOCK BL
(SR4031 SEG 0180/1084)
NC MARS VALENCIA RD ET
MFC BEGIN = D
0010/0000 LENGTH(AH 0740 BK 0000)

EXTRACT DATE: 12/28/2024 ROADWAY MANAGEMENT SYSTEM PAGE NUMBER: 1424
PRINT DATE: 12/30/2024 SLD COUNTY/SR - ANNUAL PRINT COUNTY: ALLEGHENY
DIR: B TOTAL LEN: 3.964 MI. DIST: 11-1 SR: 4057
LEFT MUN: OHIO T RIGHT MUN: OHIO T

020932 FT

MT NEBO RD
(SR4022 SEG 0050/1160) 0070/3992



019827 FT
INTER-AHD

0070/3992

ROOSEVELT RD
(CNTY)
MT NEBO RD
(SR4022 SEG 0050/1160)
TO 4022/0050 SH

EXTRACT DATE: 12/28/2024 ROADWAY MANAGEMENT SYSTEM PAGE NUMBER: 1423
PRINT DATE: 12/30/2024 SLD COUNTY/SR - ANNUAL PRINT COUNTY: ALLEGHENY

DIR: B TOTAL LEN: 3.964 MI. DIST: 11-1 SR: 4057
LEFT MUN: OHIO T RIGHT MUN: OHIO T

TOMS RUN RD
(T456)

0070/3080

O'NEIL LN
(CNTY)

0070/1115

016940 FT

014247 FT

0070/3860 (CONN)
018 "DIA CIRC CONCR
0070/3809 LEN=0099 INSTALLED UNKN

0070/3015 GENE DR
(T511)
0070/2354 CRIMSON DR
(CNTY)
024 "DIA CIRC CONCR
0070/2313 LEN=0030 INSTALLED UNKN
024 "DIA CIRC CONCR
0070/2230 LEN=0030 INSTALLED UNKN
024 "DIA CIRC CONCR
0070/1900 LEN=0030 INSTALLED UNKN
024 "DIA CIRC CONCR
0070/1534 LEN=0030 INSTALLED UNKN

024 "DIA CIRC CONCR
0070/0346 LEN=0030 INSTALLED UNKN
015835 FT 2 0 02125 0 01 0170+12
5 0070/0000 LENGTH(AH 3992 BK 2693)

024 "DIA CIRC CONCR
0060/2077 LEN=0030 INSTALLED UNKN
CRAWFORD RD
0060/2025 (T470)
024 "DIA CIRC CONCR
0060/1670 LEN=0030 INSTALLED UNKN

024 "DIA CIRC CONCR
0060/0647 LEN=0030 INSTALLED UNKN
GATEWAY DR
0060/0516 (TWP)
GILLELAND LA
(TWP)
HARMONY RD
(T458)
0060/0195 2 0 02125 0 01 0142+48
013142 FT 5 0060/0000 LENGTH(AH 2693 BK 3939)

024 "DIA CIRC CONCR
0050/3012 LEN=0030 INSTALLED UNKN
024 "DIA CIRC CONCR

EXTRACT DATE: 12/28/2024 ROADWAY MANAGEMENT SYSTEM PAGE NUMBER: 1422
PRINT DATE: 12/30/2024 SLD COUNTY/SR - ANNUAL PRINT COUNTY: ALLEGHENY

DIR: B TOTAL LEN: 3.964 MI. DIST: 11-1 SR: 4057
LEFT MUN: OHIO T RIGHT MUN: OHIO T

010308 FT

006591 FT

005540 FT

0050/2675	LEN=0030	INSTALLED	UNKN
024 "DIA	CIRC	CONCR	
0050/2260	LEN=0030	INSTALLED	UNKN
0050/1565	GREENVISTA RD		
018 "DIA	CIRC	CONCR	
0050/1548	LEN=0099	INSTALLED	UNKN
015 "DIA	CIRC	CONCR	
0050/1242	LEN=0099	INSTALLED	UNKN
024 "DIA	CIRC	CONCR	
0050/0802	LEN=0030	INSTALLED	UNKN
024 "DIA	CIRC	CONCR	
0050/0315	LEN=0030	INSTALLED	UNKN
024 "DIA	CIRC	CONCR	
0050/0045	LEN=0030	INSTALLED	UNKN
009203 FT	2 0 02125	0 01 0102+66	
	OHIO		
	KILBUCK T		
0050/0000	LENGTH(AH 3939 BK 3717)		
024 "DIA	CIR	PLASTIC	
0040/3298	LEN=0030	INSTALLED	UNKN
0040/2576	024 "DIA	CIRC	CONCR
	LEN=0030	INSTALLED	UNKN
0040/1483	024 "DIA	CIRC	CONCR
	LEN=0030	INSTALLED	UNKN
0040/1178	024 "DIA	CIRC	CONCR
	LEN=0099	INSTALLED	UNKN
0040/0853	024 "DIA	CIRC	CONCR
	LEN=0030	INSTALLED	UNKN
0040/0555	024 "DIA	CIRC	CONCR
	LEN=0030	INSTALLED	UNKN
0040/0290	015 "DIA	CIRC	CONCR
	LEN=0099	INSTALLED	UNKN
005486 FT	2 0 02125	0 01 0066+37	
0040/0000	LENGTH(AH 3717 BK 1051)		
0030/0400	018 "DIA	CIRC	CONCR
	LEN=0099	INSTALLED	UNKN
0030/0135	024 "DIA	CIRC	CONCR
	LEN=0030	INSTALLED	UNKN
004435 FT	2 0 02125	0 01 0055+86	
	EICHER RD		
0030/0000	(T535)		
	LENGTH(AH 1051 BK 3635)		
0020/3634	015 "DIA	CIRC	CONCR
	LEN=0099	INSTALLED	UNKN

EXTRACT DATE: 12/28/2024 ROADWAY MANAGEMENT SYSTEM PAGE NUMBER: 1421
PRINT DATE: 12/30/2024 SLD COUNTY/SR - ANNUAL PRINT COUNTY: ALLEGHENY

DIR: B TOTAL LEN: 3.964 MI. DIST: 11-1 SR: 4057
LEFT MUN: KILBUCK T RIGHT MUN: KILBUCK T

		0020/2930	012 "DIA CIRC CONCR LEN=0099 INSTALLED UNKN
		0020/2190	018 "DIA CIRC CONCR LEN=0604 INSTALLED UNKN
		0020/1586	018 "DIA CIRC CONCR LEN=0536 INSTALLED UNKN
		0020/1050	012 "DIA CIRC CONCR LEN=0030 INSTALLED UNKN
	001905 FT	000800 FT	2 0 02125 0 01 0019+51 KILBUCK EMSWORTH B
CLEARVIEW AV (TWP)	0010/0725	0020/0000	LENGTH(AH 3635 BK 0800)
		0010/0650	EICHER RD (TWP) NC ROOSEVELT RD
		0010/0415	ROOSEVELT AV (TWP)
BRYSON AV (TWP)	0010/0250 001105 FT	000000 FT	2 0 02125 0 00 0000+00 NC LOCUST ST CENTER AV (TWP) MFC BEGIN = E EMSWORTH
		0010/0000	LTH AH 000800 BK 001105
SUPERIOR ST (TWP)	0005/0900		
GLENN ST (TWP)	0005/0825		
CHESTNUT ST (TWP)	0005/0620		
WALNUT ST (TWP)	0005/0385		
2 0 02125 0 00 0000+00	000000 FT		
OHIO RIVER BL (SR0065 SEG 0110/0310)			
NC LOCUST ST			
OHIO RIVER BL (SR0065 SEG 0110/0310)			
MFC BEGIN = E			
LENGTH(AH 1105 BK 0000)	0005/0000	000000 FT	7004/0000 LTH AH 001105 BK 000000

EXTRACT DATE: 12/28/2024 ROADWAY MANAGEMENT SYSTEM PAGE NUMBER: 1420
PRINT DATE: 12/30/2024 SLD COUNTY/SR - ANNUAL PRINT COUNTY: ALLEGHENY
DIR: B TOTAL LEN: .942 MI. DIST: 11-1 SR: 4056
LEFT MUN: MCCANDLESS T RIGHT MUN: MCCANDLESS T

004976 FT

004976 FT
INTER-AHD

BABCOCK BL
(CNTY)
MCKNIGHT RD
(SR4003 SEG 0110/0000)



EXTRACT DATE: 12/28/2024 ROADWAY MANAGEMENT SYSTEM PAGE NUMBER: 1419
PRINT DATE: 12/30/2024 SLD COUNTY/SR - ANNUAL PRINT COUNTY: ALLEGHENY

DIR: B TOTAL LEN: .942 MI. DIST: 11-1 SR: 4056
LEFT MUN: MCCANDLESS T RIGHT MUN: MCCANDLESS T

FOX RIDGE RD
(T324)
AACHEN PL
(TWP)

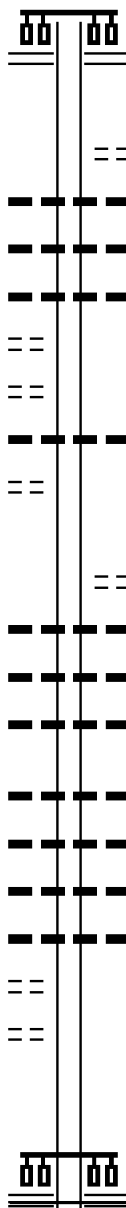
EDWOOD RD
(T872)

ELEANOR ST
(T876)
LOUISE ST
(TWP)

0020/1085
0020/0795

0020/0030
002400 FT

0010/0730
0010/0400
000000 FT



0020/2576 (SR4003 SEG 0111/0000)

0020/1605 LINDISFARNE DR
(T448)
015 "DIA CIRC OTHER
LEN=0035 INSTALLED UNKN
018 "DIA CIRC CONCR
0020/1300
LEN=0028 INSTALLED UNKN
0020/1268
002"H 03"W CON BOX CUL
0020/1240
LEN=0028 INSTALLED UNKN

0020/0200 012 "DIA CIRC CONCR
LEN=0020 INSTALLED UNKN

002400 FT 1 0 00246 1 00 0024+52
EDWOOD RD
(T872)

0020/0000 LENGTH(AH 2576 BK 2400)
018 "DIA CIRC CONCR
LEN=0070 INSTALLED UNKN
018 "DIA CIRC CONCR
0010/2120
LEN=0040 INSTALLED UNKN
018 "DIA CIRC CONCR
0010/2100
LEN=0118 INSTALLED UNKN
018 "DIA CIRC CONCR

0010/1258 024 "DIA CIRC CONCR
LEN=0070 INSTALLED UNKN
018 "DIA CIRC CONCR
0010/1192
LEN=0025 INSTALLED UNKN
024 "DIA CIRC CONCR
0010/0907
LEN=0050 INSTALLED UNKN
012 "DIA CIRC CONCR
0010/0840
LEN=0010 INSTALLED UNKN

000000 FT 1 0 00246 1 00 0000+00
NC PERRYMONT RD
PERRY HW
(SR0019 SEG 0520/0000)

0010/0000 MFC BEGIN = D
LENGTH(AH 2400 BK 0000)

EXTRACT DATE: 12/28/2024 ROADWAY MANAGEMENT SYSTEM PAGE NUMBER: 1418
PRINT DATE: 12/30/2024 SLD COUNTY/SR - ANNUAL PRINT COUNTY: ALLEGHENY

DIR: B TOTAL LEN: .545 MI. DIST: 11-1 SR: 4055
LEFT MUN: MARSHALL T RIGHT MUN: MARSHALL T

002878 FT

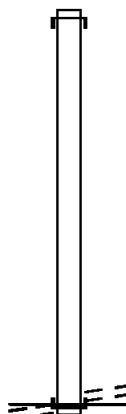
002878 FT
INTER-AHD FRIEL RD
0010/2878 (BORO)

000000 FT

000000 FT 2 0 02025 0 00 0000+00
WARRENDALE BAYNE RD
(CNTY)

WARRENDALE BAYNE RD
(CNTY)

0010/0000

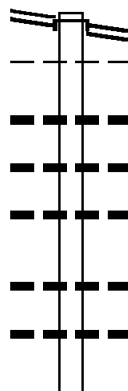


NC PGH ROCHESTER RD
INTER-BK ROBINSON DR
(T483)

0010/0000 MFC BEGIN = E
LENGTH(AH 2878 BK 0000)

EXTRACT DATE: 12/28/2024 ROADWAY MANAGEMENT SYSTEM PAGE NUMBER: 1417
 PRINT DATE: 12/30/2024 SLD COUNTY/SR - ANNUAL PRINT COUNTY: ALLEGHENY
 DIR: B TOTAL LEN: 1.568 MI. DIST: 11-1 SR: 4054
 LEFT MUN: PINE T RIGHT MUN: PINE T

008281 FT
 FRANKLIN RD
 (SR4061 SEG 0030/1475) 0030/3363



008281 FT
 INTER-AHD MT PLEASANT RD
 (T727)
 FRANKLIN RD
 (SR4061 SEG 0030/1475)
 PINE
 MARSHALL T
 018 " DIA CIRC CONCR
 0030/3363 LEN=0040 INSTALLED UNKN
 0030/2845 018 " DIA CIRC CONCR
 0030/2830 LEN=0050 INSTALLED UNKN
 0030/2565 030 " DIA CIRC METAL
 0030/2240 LEN=0050 INSTALLED UNKN
 024 " DIA CIR PLASTIC
 0030/1443 LEN=0048 INSTALLED UNKN
 024 " DIA CIRC CONCR
 0030/1328 LEN=0040 INSTALLED UNKN

EXTRACT DATE: 12/28/2024 ROADWAY MANAGEMENT SYSTEM PAGE NUMBER: 1416
PRINT DATE: 12/30/2024 SLD COUNTY/SR - ANNUAL PRINT COUNTY: ALLEGHENY

DIR: B TOTAL LEN: 1.568 MI. DIST: 11-1 SR: 4054
LEFT MUN: MARSHALL T RIGHT MUN: MARSHALL T

					012 " DIA CIRC CONCR
				0030/0395	LEN=0046 INSTALLED UNKN
004918 FT				004918 FT	2 0 02224 0 01 0045+82
				0030/0000	LENGTH(AH 3363 BK 3480)
					LC FOR RIDGE DR
				0020/3096	(CONN)
					RIDGE DR
				0020/3083	(T519)
				0020/3000	018 " DIA CIRC CONCR
					LEN=0060 INSTALLED UNKN
				0020/2967	018 " DIA CIRC CONCR
					LEN=0066 INSTALLED UNKN
				0020/2530	012 " DIA CIRC CONCR
					LEN=0036 INSTALLED UNKN
					TRIBAL LN
				0020/1553	(PRDR)
					VENANGO TR
				0020/1131	(TWP)
				0020/1020	048 " DIA CIRC CONCR
					LEN=0055 INSTALLED UNKN
001438 FT				001438 FT	2 0 02224 0 01 0010+00
					ALEAH DR
					(TWP)
					MFC BEGIN = E
				0020/0000	LENGTH(AH 3480 BK 1438)
				0010/1260	BMS EN 02/4054/0010/0860
				0010/1212	018 " DIA CIRC CONCR
					LEN=0084 INSTALLED UNKN
					2 0 02224 0 00 0000+00
					SR 0079 NB
				0010/0838	BMSBG 02/4054/0010/0860
				0010/0759	018 " DIA CIRC CONCR
					LEN=0060 INSTALLED UNKN
				0010/0462	018 " DIA CIRC CONCR
					LEN=0075 INSTALLED UNKN
					SHERATON DR
				0010/0440	(T484)
				000000 FT	2 0 02224 0 00 0000+00
					NC FR
					REEPORT RD
					PERRY HW
					(SR0019 SEG 0680/3090)
				INTER-BK	EMERYVILLE DR
					(T877)
					MFC BEGIN = D
				0010/0000	LENGTH(AH 1438 BK 0000)

DUTILH RD
(T484)

0010/0440
000000 FT

DIR: B TOTAL LEN: 3.759 MI. DIST: 11-1 SR: 4053
LEFT MUN: MARSHALL T RIGHT MUN: MARSHALL T

MARSHALL CAMPUS RD

NEELY SCHOOL RD
(TWP) 0070/1850

EXTRACT DATE: 12/28/2024 ROADWAY MANAGEMENT SYSTEM PAGE NUMBER: 1414
PRINT DATE: 12/30/2024 SLD COUNTY/SR - ANNUAL PRINT COUNTY: ALLEGHENY

DIR: B TOTAL LEN: 3.759 MI. DIST: 11-1 SR: 4053
LEFT MUN: MARSHALL T RIGHT MUN: MARSHALL T

STRAWBERRY LN
(TWP)

0070/1365

014547 FT

OAKGROVE RD
(BORO)

0050/0925

011884 FT

0070/1570 (PRDR)

0070/1032

0070/0385
014547 FT

5 0070/0000

0050/2537
0050/2471

0050/2465

0050/2460

0050/2390

0050/2155

0050/1505

0050/1005

0050/0250

0050/0031
011884 FT

5 0050/0000

0040/2531

0040/2206

0040/1862

018 "DIA CIRC CONCR
LEN=0050 INSTALLED UNKN

024 "DIA CIRC CONCR
LEN=0050 INSTALLED UNKN
2 0 02104 0 00 0053+68
SHENOT RD
(TWP)

MFC BEGIN = E
LENGTH(AH 2526 BK 2663)
048"H 60"W CON BOX CUL
LEN=0030 INSTALLED UNKN
BMSSEN 02/4053/0050/2465
0 0 00000 0 00 0000+00

BR. BRUSH CR.
BMSBG 02/4053/0050/2465
MARSHALL
BRADFORDWOODS B
CRYSTAL SPRING RD

(BORO)
018 "DIA CIRC CONCR
LEN=0048 INSTALLED UNKN

018 "DIA CIRC CONCR
LEN=0040 INSTALLED UNKN
OAKGROVE RD
(BORO)

015 "DIA CIRC CONCR
LEN=0032 INSTALLED UNKN
015 "DIA CIRC CONCR
LEN=0040 INSTALLED UNKN
2 0 02135 0 01 0279+34

015 "DIA CIRC CONCR
LEN=0060 INSTALLED UNKN
BRADFORD RD
(BORO)

LENGTH(AH 2663 BK 2783)
015 "DIA CIRC CONCR
LEN=0040 INSTALLED UNKN
015 "DIA CIR PLASTIC
LEN=0075 INSTALLED UNKN
015 "DIA CIRC CONCR
LEN=0060 INSTALLED UNKN
015 "DIA CIRC CONCR

EXTRACT DATE: 12/28/2024 ROADWAY MANAGEMENT SYSTEM PAGE NUMBER: 1413
PRINT DATE: 12/30/2024 SLD COUNTY/SR - ANNUAL PRINT COUNTY: ALLEGHENY

DIR: B TOTAL LEN: 3.759 MI. DIST: 11-1 SR: 4053
LEFT MUN: BRADFORDWOODS B RIGHT MUN: BRADFORDWOODS B

GLENMORE RD
(BORO)

0040/1606

PEACHSTONE LN
(PRDR)

0034/2377

0 0 00000 0 00 0000+00 006496 FT
SUMMIT DR
(TWP)

0034/0000

005056 FT

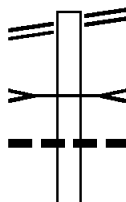
0040/1663 LEN=0040 INSTALLED UNKN
GLENMORE RD
0040/1626 (BORO)
0040/0378 048 "DIA CIRC METAL
LEN=0060 INSTALLED UNKN
WEXFORD RUN
STRUCTURE LENGTH 9 FT
0040/0300 BMSID 02/4053/0040/0300
009101 FT 2 0 02135 0 00 0249+32
BRADFORDWOODS
MARSHALL T
0040/0000 LENGTH(AH 2783 BK 2605)
018 "DIA CIRC METAL
0034/2434 LEN=0048 INSTALLED UNKN
MANOR RD
0034/2377 (T699)
0034/1322 018 "DIA CIRC CONCR
LEN=0040 INSTALLED UNKN
0034/1055 015 "DIA CIR PLASTIC
LEN=0040 INSTALLED UNKN
0034/0865 015 "DIA CIR PLASTIC
LEN=0060 INSTALLED UNKN
0034/0084 024 "DIA CIRC CONCR
LEN=0040 INSTALLED UNKN
COUNTRY OAK DR
(TWP)
0034/0000 LENGTH(AH 2605 BK 1440)
018 "DIA CIRC CONCR
0030/1258 LEN=0040 INSTALLED UNKN
LAUREL CREST DR
(TWP)
0030/0946 018 "DIA CIRC CONCR
LEN=0032 INSTALLED UNKN
0030/0050 018 "DIA CIRC CONCR
LEN=0050 INSTALLED UNKN
005056 FT 2 0 02135 0 00 0210+90
NC WE XFORD RUN RD
WEXFORD BAYNE RD
(SR0910 SEG 0030/1140)
INTER-BK WEXFORD RUN RD (TBK)

DIST: 11-1 SR: 4053
RIGHT MUN: MARSHALL T

EXTRACT DATE: 12/28/2024 ROADWAY MANAGEMENT SYSTEM PAGE NUMBER: 1411
PRINT DATE: 12/30/2024 SLD COUNTY/SR - ANNUAL PRINT COUNTY: ALLEGHENY

DIR: B TOTAL LEN: 6.984 MI. DIST: 11-1 SR: 4052
LEFT MUN: PINE T RIGHT MUN: PINE T

PEARCE MILL RD 036820 FT
(SR4063 SEG 0050/0000) 0160/2608



036878 FT PEARCE MILL RD
0160/2608 (SR4063 SEG 0050/0000)
BR.N.FK.PINE
STRUCTURE LENGTH 13 FT
0160/2240 BMSID 02/4052/0160/2240
060"H 84"W CONCR ARCH
0160/2235 LEN=0063 INSTALLED UNKN
030 "DIA CIRC CONCR

EXTRACT DATE: 12/28/2024 ROADWAY MANAGEMENT SYSTEM PAGE NUMBER: 1410
PRINT DATE: 12/30/2024 SLD COUNTY/SR - ANNUAL PRINT COUNTY: ALLEGHENY

DIR: B TOTAL LEN: 6.984 MI. DIST: 11-1 SR: 4052
LEFT MUN: PINE T RIGHT MUN: PINE T

		--+--	0160/1537	LEN=0060	INSTALLED UNKN
				ENGLISH RD	
		==	0160/1472	(T711)	
		--+--	0160/1248	018 "DIA CIRC CONCR	
				LEN=0040	INSTALLED UNKN
		--+--	0160/0742	036 "DIA CIRC CONCR	
				LEN=0064	INSTALLED UNKN
	034212 FT		034270 FT	2 0 02225 0 00 0025+01	
			0160/0000	LENGTH(AH 2608 BK 2520)	
32.3 EB TURNPIKE RD (GOVT)	0150/1517	==			
		--+--	0150/1369	018 "DIA CIRC CONCR	
				LEN=0064	INSTALLED UNKN
		==	0150/1218	TRINITY WY	
				(PRDR)	
		--+--	0150/1125	060 "DIA CIRC CONCR	
				LEN=0050	INSTALLED UNKN
		--+--	0150/0798	036 "DIA CIRC CONCR	
				LEN=0040	INSTALLED UNKN
		--+--	0150/0045	018 "DIA CIRC CONCR	
				LEN=0064	INSTALLED UNKN
	031692 FT		031750 FT	2 0 02225 0 00 0000+00	
			NC GR	AHAM RD	
				WALLACE RD	
				(SR4068 SEG 0050/0000)	
WARRENDALE RD (SR4068 SEG 0050/0000)	0150/0000	<u>00</u> <u>00</u>	0150/0000	MFC BEGIN = E	
				LENGTH(AH 2520 BK 1065)	
		--+--	0140/0977	060 "DIA CIRC CONCR	
				LEN=0045	INSTALLED UNKN
	030627 FT		030685 FT	2 0 02272 0 00 0081+72	
			0140/0000	LENGTH(AH 1065 BK 2064)	
		--+--	0130/1859	018 "DIA CIRC CONCR	
				LEN=0040	INSTALLED UNKN
		--+--	0130/1554	018 "DIA CIRC CONCR	
				LEN=0036	INSTALLED UNKN
				BR BRUSH CRK	
				STRUCTURE LENGTH 10 FT	
		>--<	0130/1067	BMSID 02/4052/0130/1067	
		--+--	0130/0465	018 "DIA CIRC CONCR	
				LEN=0050	INSTALLED UNKN
		--+--	0130/0012	012 "DIA CIRC CONCR	
				LEN=0040	INSTALLED UNKN

EXTRACT DATE: 12/28/2024 ROADWAY MANAGEMENT SYSTEM PAGE NUMBER: 1409
PRINT DATE: 12/30/2024 SLD COUNTY/SR - ANNUAL PRINT COUNTY: ALLEGHENY

DIR: B TOTAL LEN: 6.984 MI. DIST: 11-1 SR: 4052
LEFT MUN: PINE T RIGHT MUN: PINE T

028563 FT		028621 FT	2 0 02272 0 00 0060+71
			PINE
			MARSHALL T
		0130/0000	LENGTH(AH 2064 BK 1291)
		0120/0906	BMSSEN 02/4052/0120/0860
			2 0 02272 0 00 0056+83
			BRUSH CREEK
		0120/0881	BMSBG 02/4052/0120/0860
			FRANKLIN RD
			(PRDR)
FRANKLIN RD		0120/0690	084"H 72"W CONC STRUCT
(SR4061 SEG 0010/0000)			LEN=0034 INSTALLED UNKN
		0120/0591	2 0 02272 0 00 0048+33
		027330 FT	LENGTH(AH 1291 BK 3904)
		0120/0000	018 "DIA CIRC CONCR
			LEN=0036 INSTALLED UNKN
		0110/3217	018 "DIA CIRC METAL
			LEN=0048 INSTALLED UNKN
		0110/2712	015 "DIA CIRC CONCR
			LEN=0999 INSTALLED UNKN
		0110/2577	018 "DIA CIRC CONCR
			LEN=0062 INSTALLED UNKN
		0110/2356	015 "DIA CIRC CONCR
			LEN=0099 INSTALLED UNKN
		0110/2355	018 "DIA CIR PLASTIC
			LEN=0080 INSTALLED UNKN
		0110/1310	018 "DIA CIRC CONCR
			LEN=0060 INSTALLED UNKN
		0110/1309	NORTHGATE DR
			(T482)
		0110/1302	BMSSEN 02/4052/0110/1089
		0110/1100	2 0 02272 0 00 0020+01
			BR. BRUSH CR.
		0110/1089	BMSBG 02/4052/0110/1089
			018 "DIA CIRC CONCR
		0110/0934	LEN=0099 INSTALLED UNKN
			HARMONY RD
			(T388)
		0110/0410	2 0 02272 0 00 0009+21
		023426 FT	LENGTH(AH 3904 BK 0883)
		0110/0000	024 "DIA CIRC CONCR
			LEN=0025 INSTALLED UNKN
		0100/0770	FROM 0019/0660 SH
			(CONN)
		0100/0189	2 0 02272 0 00 0000+00
		022543 FT	
023368 FT			
022485 FT			

EXTRACT DATE: 12/28/2024 ROADWAY MANAGEMENT SYSTEM PAGE NUMBER: 1408
PRINT DATE: 12/30/2024 SLD COUNTY/SR - ANNUAL PRINT COUNTY: ALLEGHENY

DIR: B TOTAL LEN: 6.984 MI. DIST: 11-1 SR: 4052
LEFT MUN: MARSHALL T RIGHT MUN: MARSHALL T

FROM 0019/0661 SH
(CONN)
WILLIAMSBURG PL
(T876)
0 0 00000 0 00 0000+00 021754 FT
LENGTH(AH 0731 BK 1340) 0091/0000
LC TO WARRENDALE VILLAG
(CONN)
WARRENDALE VILLAGE DR
(TWP)
WHEATLAND RD
(T469)
2 0 02271 0 00 0063+51 020414 FT
LENGTH(AH 1340 BK 2330) 0081/0000
018 "DIA CIRC CONCR
LEN=0090 INSTALLED UNKN 0071/1955
BRANDT RD
(T848)
0071/1725
WARRENDALE INT/RMP J RD
(SR8025 SEG 0010/1619)
0071/1207
SR 0079 NB

PERRY HW
(SR0019 SEG 0660/1040)
MFC BEGIN = D
LENGTH(AH 0883 BK 0784)
018 "DIA CIRC CONCR
LEN=0099 INSTALLED UNKN
018 "DIA CIRC CONCR
LEN=0099 INSTALLED UNKN
WILLIAMSBURG PL
(T876)
2 0 02271 0 00 0076+68
LENGTH(AH 0784 BK 1295)
018 "DIA CIRC CONCR
LEN=0014 INSTALLED UNKN
WARRENDALE VILLAGE DR
(PRDR)
WHEATLAND RD
(T469)
024 "DIA CIRC CONCR
LEN=0100 INSTALLED UNKN
018 "DIA CIRC CONCR
LEN=0074 INSTALLED UNKN
2 0 02271 0 00 0063+65
LENGTH(AH 1295 BK 2380)
BRANDT RD
(T848)
0070/1785
0070/1285
0070/1229
WARRENDALE INT/RMP J RD
(SR8025 SEG 0010/1619)
024 "DIA CIR UNKNOWN
LEN=0099 INSTALLED UNKN
SR 0079 NB

DIR: B TOTAL LEN: 6.984 MI. DIST: 11-1 SR: 4052
LEFT MUN: MARSHALL T RIGHT MUN: MARSHALL T

OP ID 02/0079/0754/0907 0071/1130		0070/1070	OP ID 02/0079/0754/0907
SR 0079 SB			SR 0079 SB
OP ID 02/0079/0755/0000 0071/0982		0070/0915	OP ID 02/0079/0755/0000
036 "DIA CIRC OTHER			
LEN=0096 INSTALLED UNKN 0071/0590			
LC TO BRUSH CREEK RD			
(CONN)			
BRUSH CREEK RD			BRUSH CREEK RD
(T476)			(T476)
RAMP K RD			RAMP K RD
(SR8025 SEG 0250/0000)			(SR8025 SEG 0250/0000)
2 0 02271 0 00 0039+64 018084 FT		0070/0415	2 0 02271 0 00 0039+64
MFC BEGIN = C		018084 FT	MFC BEGIN = C
LENGTH(AH 2330 BK 3982) 0071/0000		0070/0000	LENGTH(AH 2380 BK 3982)
INNOVATION DR			
(TWP)			
		0060/3847	
		0060/3633	018 "DIA CIRC CONCR
		0060/3385	LEN=0099 INSTALLED UNKN
		0060/3199	018 "DIA CIRC CONCR
		0060/3005	LEN=0034 INSTALLED UNKN
			018 "DIA CIRC CONCR
			LEN=0045 INSTALLED UNKN
			018 "DIA CIRC CONCR
			LEN=0045 INSTALLED UNKN
PROVIDENCE DR		0060/2465	018 "DIA CIRC CONCR
(PRDR)		0060/2268	LEN=0099 INSTALLED UNKN
		0060/2057	018 "DIA CIRC CONCR
		0060/1706	LEN=0099 INSTALLED UNKN
		0060/1454	WOODHURST TE
		0060/1256	(TWP)
			018 "DIA CIR PLASTIC
			LEN=0050 INSTALLED UNKN
			018 "DIA CIRC CONCR
			LEN=0099 INSTALLED UNKN
			TYBURN DR
			(T880)
ARBORDALE LN		0060/0744	012 "DIA CIRC CONCR
(TWP)		0060/0423	LEN=0050 INSTALLED UNKN
		0060/0010	015 "DIA CIRC CONCR
		014102 FT	LEN=0045 INSTALLED UNKN
			018 "DIA CIRC CONCR
			LEN=0045 INSTALLED UNKN
			2 0 02271 0 00 0000+00
			MINGO RD
			(SR4051 SEG 0050/2822)

EXTRACT DATE: 12/28/2024 ROADWAY MANAGEMENT SYSTEM PAGE NUMBER: 1406
PRINT DATE: 12/30/2024 SLD COUNTY/SR - ANNUAL PRINT COUNTY: ALLEGHENY

DIR: B TOTAL LEN: 6.984 MI. DIST: 11-1 SR: 4052
LEFT MUN: MARSHALL T RIGHT MUN: MARSHALL T

		NC WARRENDALE BAYNE RD	
		INTER-BK	WARRENDALE BAYNE RD (TB
			(TWP)
			MFC BEGIN = C
		0060/0000	LTH AH 003982 BK 000100
014102 FT		014102 FT	
		7054/0000	LTH AH 000100 BK 002424
		INTER-AHD	WARRENDALE BAYNE RD (TB
			(TWP)
			WARRENDALE BAYNE RD (TB
		0050/2424	(TWP)
CIDERBERRY DR			
(TWP)			
0050/2007			
		0050/1851	018 "DIA CIRC CONCR
			LEN=0036 INSTALLED UNKN
		0050/1194	018 "DIA CIRC METAL
			LEN=0055 INSTALLED UNKN
		0050/1040	018 "DIA CIRC CONCR
			LEN=0099 INSTALLED UNKN
		0050/0811	018 "DIA CIRC METAL
			LEN=0040 INSTALLED UNKN
		0050/0256	018 "DIA CIRC METAL
011678 FT		011678 FT	LEN=0099 INSTALLED UNKN
			2 0 02058 0 00 0116+44
			PINE GROVE RD
			(TWP)
		0050/0000	LENGTH(AH 2424 BK 2021)
			ARCHBERRY DR
		0040/1661	(PRDR)
		0040/1411	018 "DIA CIRC CONCR
			LEN=0036 INSTALLED UNKN
		0040/1105	018 "DIA CIRC CONCR
			LEN=0040 INSTALLED UNKN
		0040/0837	018 "DIA CIRC CONCR
			LEN=0040 INSTALLED UNKN
009657 FT		009657 FT	2 0 02058 0 00 0095+37
		0040/0000	LENGTH(AH 2021 BK 2059)
		0030/1792	015 "DIA CIR PLASTIC
			LEN=0099 INSTALLED UNKN
		0030/1480	015 "DIA CIRC CONCR
			LEN=0034 INSTALLED UNKN
ANTLER POINT DR			
(T856)			
0030/0633			GROOMES CT
		0030/0633	(TWP)
SABLE CT			
(TWP)			
KNOB RD (TBK)			
(TWP)			
0030/0292			
			018 "DIA CIRC CONCR

EXTRACT DATE: 12/28/2024 ROADWAY MANAGEMENT SYSTEM PAGE NUMBER: 1405
PRINT DATE: 12/30/2024 SLD COUNTY/SR - ANNUAL PRINT COUNTY: ALLEGHENY

DIR: B TOTAL LEN: 6.984 MI. DIST: 11-1 SR: 4052
LEFT MUN: MARSHALL T RIGHT MUN: MARSHALL T

AUDUBON DR
(TWP)

007598 FT

0020/3614

AMARYLLIS LN
(TWP)

0020/1074

003811 FT

000000 FT

WOODLAND RD
(T725)

0010/0000

0030/0264	LEN=0040	INSTALLED UNKN
024 "DIA	CIR	PLASTIC
0030/0026	LEN=0040	INSTALLED UNKN
007598 FT	2 0 02058	0 00 0075+70
0030/0000	LENGTH(AH	2059 BK 3787)
0020/3433	COPPER CREEK LN	(TWP)
018 "DIA	CIRC	CONCR
0020/3002	LEN=0036	INSTALLED UNKN
0020/2050	036 "DIA	CIRC CONCR
0020/1598	LEN=0070	INSTALLED UNKN
SPANG RD	(T426)	
0020/0681	024 "DIA	CIRC CONCR
0020/0000	LEN=0038	INSTALLED UNKN
003811 FT	2 0 02058	0 00 0038+24
0020/0000	LENGTH(AH	3787 BK 3811)
0010/3474	018 "DIA	CIRC CONCR
0010/2699	LEN=0032	INSTALLED UNKN
0010/2188	018 "DIA	CIRC CONCR
0010/1772	LEN=0034	INSTALLED UNKN
0010/1338	018 "DIA	CIRC CONCR
0010/1169	LEN=0040	INSTALLED UNKN
0010/0060	018 "DIA	CIRC CONCR
000000 FT	LEN=0030	INSTALLED UNKN
NC PL	2 0 02058	0 00 0000+00
INTER-BK	LEASANT HILL RD	GOLDEN GROVE RD
	(SR2006	SEG 0130/0000)
	LOVI RD	(SR2006
	SEG 0130/0000)	MFC BEGIN = E
	BK-BEAVER	(04)
0010/0000	LENGTH(AH	3811 BK 0000)

EXTRACT DATE: 12/28/2024 ROADWAY MANAGEMENT SYSTEM PAGE NUMBER: 1404
PRINT DATE: 12/30/2024 SLD COUNTY/SR - ANNUAL PRINT COUNTY: ALLEGHENY
DIR: B TOTAL LEN: 2.625 MI. DIST: 11-1 SR: 4051
LEFT MUN: MARSHALL T RIGHT MUN: MARSHALL T

WARRENDALE BAYNE RD (TBO 013858 FT
(CNTY) 0050/2822

GREENBRIAR DR 0050/1135
(TWP)

ROLLING HILLS DR 0050/0335
(TWP)

011036 FT

2 0 02133 0 01 0089+44 008657 FT
BAUER LN
(PRDR) 0040/0000



013858 FT WARRENDALE BAYNE RD
0050/2822 (SR4052 SEG 0060/0000)

0050/0044 018 "DIA CIRC CONCR
011036 FT LEN=0030 INSTALLED UNKN
2 0 02133 0 01 0114+13
WEXFORD RUN RD

5 0050/0000 (SR4053 SEG 0080/2777)
LENGTH(AH 2822 BK 2379)
015 "DIA CIRC METAL
0040/2013 LEN=0040 INSTALLED UNKN

0040/1281 015 "DIA CIRC METAL
LEN=0040 INSTALLED UNKN

0040/1114 018 "DIA CIRC METAL
LEN=0040 INSTALLED UNKN

0040/0933 015 "DIA CIRC CONCR
LEN=0050 INSTALLED UNKN

0040/0422 VALLEY RD
(T428)
048 "DIA CIRC METAL
0040/0055 LEN=0050 INSTALLED UNKN
008657 FT

5 0040/0000 LENGTH(AH 2379 BK 3446)
015 "DIA CIRC METAL
0030/3400 LEN=0050 INSTALLED UNKN

EXTRACT DATE: 12/28/2024 ROADWAY MANAGEMENT SYSTEM PAGE NUMBER: 1403
PRINT DATE: 12/30/2024 SLD COUNTY/SR - ANNUAL PRINT COUNTY: ALLEGHENY

DIR: B TOTAL LEN: 2.625 MI. DIST: 11-1 SR: 4051
LEFT MUN: MARSHALL T RIGHT MUN: MARSHALL T

STONEGATE DR
(TWP)
STONEGATE DR
(TWP)

0030/0750
0030/0678
005211 FT

STATE GAME LANDS RD (TB
(T901)

0020/1004

003325 FT

MARSHALL HEIGHTS DR
(TWP)

0010/0266
000000 FT

0030/2180	015 "DIA CIR PLASTIC LEN=0050 INSTALLED UNKN
0030/1610	015 "DIA CIRC CONCR LEN=0050 INSTALLED UNKN
0030/1343	015 "DIA CIRC METAL LEN=0050 INSTALLED UNKN
0030/1040	QUINCY LN (PRDR)
0030/0810	018 "DIA CIRC METAL LEN=0050 INSTALLED UNKN
005211 FT	2 0 02133 0 01 0055+20
0030/0000	LENGTH(AH 3446 BK 1886)
0020/0729	SR 0079 SB OP ID 02/0079/0735/2454
0020/0586	SR 0079 NB OP ID 02/0079/0734/2360
003325 FT	2 0 02133 0 00 0035+43
0020/0000	LENGTH(AH 1886 BK 3325)
0010/2930	036 "DIA CIRC CONCR LEN=0050 INSTALLED UNKN
0010/2215	NEELY SCHOOL RD (T472)
0010/2183	018 "DIA CIRC CONCR LEN=0100 INSTALLED UNKN
0010/0792	018 "DIA CIRC CONCR LEN=0050 INSTALLED UNKN
000000 FT	2 0 02133 0 00 0000+00
NC MINGO RD	WEXFORD BAYNE RD (SR0910 SEG 0020/0000)
0010/0000	MFC BEGIN = E LENGTH(AH 3325 BK 0000)

EXTRACT DATE: 12/28/2024 ROADWAY MANAGEMENT SYSTEM PAGE NUMBER: 1402
PRINT DATE: 12/30/2024 SLD COUNTY/SR - ANNUAL PRINT COUNTY: ALLEGHENY

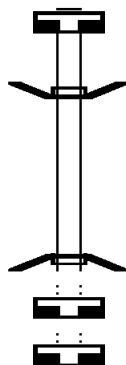
DIR: B TOTAL LEN: .002 MI. DIST: 11-1 SR: 4050
LEFT MUN: MARSHALL T RIGHT MUN: MARSHALL T

000010 FT

000000 FT

000000 FT

000000 FT



000010 FT
7024/0000 LENGTH(AH 1860 BK 0010)
BMSSEN 02/4050/0022/0000
INTER-AHD SHENOT RD
0022/0010 (TWP)
000000 FT 2 0 00000 0 00 0000+00
NC SHENOT RD
INTER-BK SHENOT RD
(TWP)
BRANCH OF BRUSH CREEK
BMSBG 02/4050/0022/0000
5 0022/0000 LENGTH(AH 0010 BK 1112)
000000 FT
7020/0000 LENGTH(AH 1112 BK 1750)
000000 FT
7010/0000 LENGTH(AH 1750 BK 0000)

EXTRACT DATE: 12/28/2024 ROADWAY MANAGEMENT SYSTEM PAGE NUMBER: 1401
PRINT DATE: 12/30/2024 SLD COUNTY/SR - ANNUAL PRINT COUNTY: ALLEGHENY

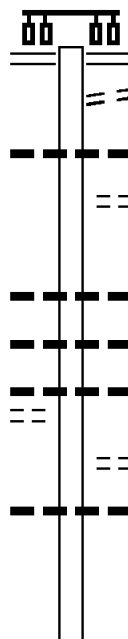
DIR: B TOTAL LEN: 4.491 MI. DIST: 11-1 SR: 4049
LEFT MUN: FRANKLIN PARK B RIGHT MUN: FRANKLIN PARK B

SAVANNAH LN
(PRDR)

023711 FT

0100/1149

020464 FT



023711 FT BAYNE WEXFORD RD
{SR4042 SEG 0041/0000}
{SR4042 SEG 0040/0000}
0100/3247 TO 4042/0040 SH
0100/3125 (CONN)
0100/2931 018 "DIA CIRC CONCR
LEN=0099 INSTALLED UNKN
CARMODY CT
0100/2698 (PRDR)

0100/1714 018 "DIA CIRC CONCR
LEN=0030 INSTALLED UNKN
0100/1401 018 "DIA CIRC CONCR
LEN=0099 INSTALLED UNKN
0100/1150 018 "DIA CIRC CONCR
LEN=0050 INSTALLED UNKN

0100/0899 POLLAR DR
(TWP)
024 "DIA CIRC METAL
0100/0644 LEN=0099 INSTALLED UNKN

020464 FT 1 0 00678 0 00 0206+12
5 0100/0000 LENGTH(AH 3247 BK 2558)

018 "DIA CIRC CONCR

EXTRACT DATE: 12/28/2024 ROADWAY MANAGEMENT SYSTEM PAGE NUMBER: 1400
PRINT DATE: 12/30/2024 SLD COUNTY/SR - ANNUAL PRINT COUNTY: ALLEGHENY

DIR: B TOTAL LEN: 4.491 MI. DIST: 11-1 SR: 4049
LEFT MUN: FRANKLIN PARK B RIGHT MUN: FRANKLIN PARK B

GEORGETOWN DR (PRDR)	0090/1630	==	0090/1848	LEN=0050	INSTALLED UNKN
MCKINNEY RD (TWP)	0090/1482	==	0090/1544	018 "DIA CIR PLASTIC LEN=0099	INSTALLED UNKN
MCKINNEY RD (TWP)	0090/0809	== ==	0090/0809	LAUREL DR (TWP)	
	017906 FT		0090/0034	018 "DIA CIRC CONCR LEN=0050	INSTALLED UNKN
			017906 FT	1 0 00678 0 00 0180+40	
			5 0090/0000	LENGTH(AH 2558 BK 3493)	
			0080/2740	018 "DIA CIRC CONCR LEN=0045	INSTALLED UNKN
			0080/2429	018 "DIA CIRC CONCR LEN=0045	INSTALLED UNKN
MOONEY LN (TWP)	0080/2390	==			
MYSTIC VALLEY RD (TWP)	0080/2210	==	0080/2100	040 "DIA CIRC CONCR LEN=0088	INSTALLED UNKN
			0080/1756	LAPLACE POINT CT (TWP)	
			0080/1374	018 "DIA CIRC CONCR LEN=0040	INSTALLED UNKN
			0080/1160	018 "DIA CIRC CONCR LEN=0099	INSTALLED UNKN
NORMAN DR (TWP)	0080/0942	==	0080/0680	018 "DIA CIRC CONCR LEN=0099	INSTALLED UNKN
			0080/0198	FROM 4011/0210 (CONN)	
ROCHESTER RD (SR4011 SEG 0220/0000)	0080/0095	== ==	0080/0095	ROCHESTER RD (SR4011 SEG 0220/0000)	
	014413 FT		014413 FT	1 0 00678 0 00 0145+27	
LOCUST RD (TWP)	0080/0000	== ==	5 0080/0000	TO SR 4011/0210 (CONN)	
			0070/1401	LENGTH(AH 3493 BK 1748) 015 "DIA CIR UNKNOWN LEN=0099	INSTALLED UNKN
	012665 FT				
			012665 FT	1 0 00678 0 00 0125+64	

EXTRACT DATE: 12/28/2024 ROADWAY MANAGEMENT SYSTEM PAGE NUMBER: 1399
PRINT DATE: 12/30/2024 SLD COUNTY/SR - ANNUAL PRINT COUNTY: ALLEGHENY

DIR: B TOTAL LEN: 4.491 MI. DIST: 11-1 SR: 4049
LEFT MUN: FRANKLIN PARK B RIGHT MUN: FRANKLIN PARK B

WHARREY DR
(TWP)

0060/0634

==

011919 FT

==

SALT DOME
(PRDR)
SHIPLEY LN
(PRDR)

0050/1649

==

0050/1228

==

1 0 00678 0 00 0097+57 010060 FT
BLACKBURN HTS DR
(TWP)

0050/0000

==

DEER VALLEY DR
(TWP)

0040/0659

==

006507 FT

==

5 0070/0000 LENGTH(AH 1748 BK 0746)

0060/0538 BMS EN 02/4049/0060/0175
1 0 00678 0 00 0122+36

SR 0079 NB

0060/0210 BMSBG 02/4049/0060/0175
011919 FT 1 0 00678 0 00 0120+61

BLAINES WY

(PRDR)

5 0060/0000 LENGTH(AH 0746 BK 1859)

0050/1649 LIN POINT CT
(PRDR)

010060 FT

5 0050/0000 LENGTH(AH 1859 BK 3553)

018 "DIA CIRC CONCR

0040/3373 LEN=0050 INSTALLED UNKN

012 "DIA CIRC CONCR

0040/3333 LEN=0099 INSTALLED UNKN

MCDEVITT RD

0040/3169 (T466)

018 "DIA CIRC CONCR

0040/2826 LEN=0099 INSTALLED UNKN

018 "DIA CIRC CONCR

0040/2564 LEN=0099 INSTALLED UNKN

STERLING CT

0040/2292 (TWP)

SQUIRE RIDGE DR

0040/2069 (TWP)

018 "DIA CIRC CONCR

0040/1752 LEN=0035 INSTALLED UNKN

018 "DIA CIRC CONCR

0040/1397 LEN=0035 INSTALLED UNKN

018 "DIA CIRC CONCR

0040/1006 LEN=0035 INSTALLED UNKN

018 "DIA CIRC CONCR

0040/0175 LEN=0035 INSTALLED UNKN

MONTGOMERY RD

(TWP)

0040/0158 1 0 00678 0 00 0065+34

006507 FT FRANKLIN PARK

OHIO T

EXTRACT DATE: 12/28/2024 ROADWAY MANAGEMENT SYSTEM PAGE NUMBER: 1398
PRINT DATE: 12/30/2024 SLD COUNTY/SR - ANNUAL PRINT COUNTY: ALLEGHENY

DIR: B TOTAL LEN: 4.491 MI.
LEFT MUN: FRANKLIN PARK B

DIST: 11-1 SR: 4049
RIGHT MUN: FRANKLIN PARK B

OHIO TWP BALLFIELD ENT
(PARK) 0030/1208

003431 FT

OHIO TWP COMM PARK ENT
(PARK) 0020/2371

RIDGE RD
(T452) 0020/1745

1 0 00678 0 00 0001+61 000130 FT
TO 4022/0040 SH
(CONN) 0020/0000

000000 FT

5 0040/0000 LENGTH(AH 3553 BK 3076)

0030/2450 012 "DIA CIRC CONCR
LEN=0099 INSTALLED UNKN
AMICITIA LN
(TWP)

0030/1505 CYPRESS KNOLL DR
(TWP)

0030/1141 018 "DIA CIR PLASTIC
LEN=0070 INSTALLED UNKN
MCCREA RD
(TWP)

0030/0606 018 "DIA CIRC CONCR
LEN=0099 INSTALLED UNKN
0030/0185 1 0 00678 0 00 0034+85
003431 FT
5 0030/0000 LENGTH(AH 3076 BK 3301)
PLAYER LN
(TWP)

0020/3255 018 "DIA CIRC CONCR
LEN=0099 INSTALLED UNKN
0020/3057 018 "DIA CIRC CONCR
LEN=0040 INSTALLED UNKN
0020/2655

0020/2038 018 "DIA CIRC CONCR
LEN=0099 INSTALLED UNKN

0020/1275 LAUREL OAK DR
(TWP)
0020/1031 018 "DIA CIRC CONCR
LEN=0088 INSTALLED UNKN
0020/1020 018 "DIA CIRC CONCR
LEN=0030 INSTALLED UNKN
SYL RD
(PRDR)
0020/0475
000130 FT

5 0020/0000 LENGTH(AH 3301 BK 0130)
FROM 4022/0050 SH
(CONN)
0010/0081 1 0 00678 0 00 0000+00
000000 FT
NC N I CHOLSON RD
MT NEBO RD
(SR4022 SEG 0050/0249)
MFC BEGIN = D

5 0010/0000 LENGTH(AH 0130 BK 0000)

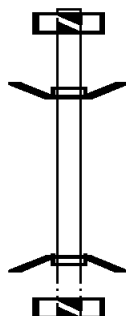
EXTRACT DATE: 12/28/2024 ROADWAY MANAGEMENT SYSTEM PAGE NUMBER: 1397
PRINT DATE: 12/30/2024 SLD COUNTY/SR - ANNUAL PRINT COUNTY: ALLEGHENY

DIR: B TOTAL LEN: .010 MI. DIST: 11-1 SR: 4048
LEFT MUN: MCCANDLESS T RIGHT MUN: MCCANDLESS T

000052 FT

000000 FT

000000 FT



000052 FT
7020/0000 LTH AH 000100 BK 000052
BMSBN 02/4048/0010/0001
INTER-AHD GRUBBS RD (TBK)
0010/0052 (TWP)
000000 FT 2 0 02190 0 00 0004+49
NC GRUBBS RD
INTER-BK GRUBBS RD (TBK)
(TWP)
PINE CREEK
BMSBG 02/4048/0010/0001
5 0010/0000 LTH AH 000052 BK 000100
000000 FT
7008/0000 LTH AH 000100 BK 000000

EXTRACT DATE: 12/28/2024 ROADWAY MANAGEMENT SYSTEM PAGE NUMBER: 1396
PRINT DATE: 12/30/2024 SLD COUNTY/SR - ANNUAL PRINT COUNTY: ALLEGHENY

DIR: B TOTAL LEN: .005 MI. DIST: 11-1 SR: 4047
LEFT MUN: MARSHALL T RIGHT MUN: MARSHALL T

000025 FT

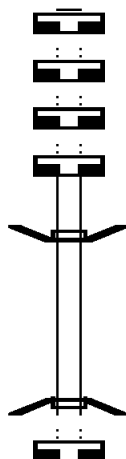
000025 FT

000025 FT

000025 FT

000000 FT

000000 FT



000025 FT
7040/0000 LENGTH(AH 3190 BK 3500)
000025 FT
7030/0000 LENGTH(AH 3500 BK 3500)
000025 FT
7020/0000 LENGTH(AH 3500 BK 3302)
000025 FT
7014/0000 LENGTH(AH 3302 BK 0025)
BMSBN 02/4047/0012/0000
INTER-AHD MARKMAN PARK RD
0012/0025 (TWP)
000000 FT 0 0 00000 0 00 0000+00
NC MA MARKMAN PARK RD
INTER-BK MARKMAN PARK RD
(TWP)
BIG SEWICKLEY CREEK
BMSBG 02/4047/0012/0000
0012/0000 LENGTH(AH 0025 BK 0172)
000000 FT
7010/0000 LENGTH(AH 0172 BK 0000)

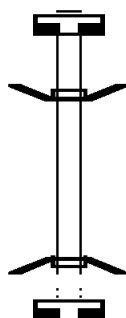
EXTRACT DATE: 12/28/2024 ROADWAY MANAGEMENT SYSTEM PAGE NUMBER: 1395
PRINT DATE: 12/30/2024 SLD COUNTY/SR - ANNUAL PRINT COUNTY: ALLEGHENY

DIR: B TOTAL LEN: .004 MI. DIST: 11-1 SR: 4046
LEFT MUN: FRANKLIN PARK B RIGHT MUN: FRANKLIN PARK B

000019 FT

000000 FT

000000 FT



000019 FT
7014/0000

INTER-AHD
0010/0019
000000 FT

INTER-BK

5 0010/0000
000000 FT
7010/0000

LENGTH(AH 0794 BK 0019)
BMSBN 02/4046/0010/0000
WEXFORD RUN RD (TBK)
(BORO)
2 0 02149 0 00 0019+69
NC WEXFORD RUN RD
WEXFORD RUN RD (TBK)
(BORO)
PINE CREEK
BMSBG 02/4046/0010/0000
LENGTH(AH 0019 BK 1874)
LENGTH(AH 1874 BK 0000)

EXTRACT DATE: 12/28/2024 ROADWAY MANAGEMENT SYSTEM PAGE NUMBER: 1394
PRINT DATE: 12/30/2024 SLD COUNTY/SR - ANNUAL PRINT COUNTY: ALLEGHENY

DIR: B TOTAL LEN: .731 MI. DIST: 11-1 SR: 4045
LEFT MUN: BELL ACRES B RIGHT MUN: BELL ACRES B

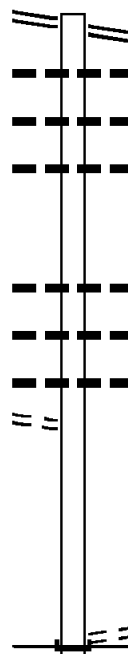
BIG SEWICKLEY CREEK RD 003859 FT
(SR4036 SEG 0130/0000) 0020/1852

002007 FT

BEADNELL RD
(BORO)

0010/0610

000000 FT



003859 FT BIG SEWICKLEY CREEK RD
0020/1852 (SR4036 SEG 0130/0000)
015 "DIA CIRC METAL
0020/1310 LEN=0020 INSTALLED 2005
024 "DIA CIR PLASTIC
0020/1197 LEN=0036 INSTALLED UNKN
016 "DIA CIRC METAL
0020/0603 LEN=0048 INSTALLED UNKN

002007 FT 2 0 02083 0 00 0020+02
5 0020/0000 LENGTH(AH 1852 BK 2007)
018 "DIA CIRC METAL
0010/1900 LEN=0050 INSTALLED UNKN
018 "DIA CIR PLASTIC
0010/1333 LEN=0099 INSTALLED UNKN
018 "DIA CIR PLASTIC
0010/0931 LEN=0040 INSTALLED UNKN

000000 FT 2 0 02083 0 00 0000+00
CAMPMEETING RD (#1062)
(CNTY)
NC HI TZEL HILL RD
INTER-BK CAMPMEETING RD (#1062)
(CNTY)
MFC BEGIN = E
5 0010/0000 LENGTH(AH 2007 BK 0000)

EXTRACT DATE: 12/28/2024 ROADWAY MANAGEMENT SYSTEM PAGE NUMBER: 1393
PRINT DATE: 12/30/2024 SLD COUNTY/SR - ANNUAL PRINT COUNTY: ALLEGHENY

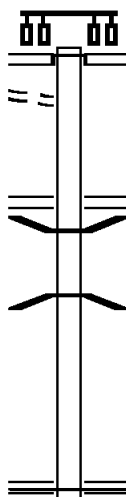
DIR: B TOTAL LEN: .128 MI. DIST: 11-1 SR: 4044
LEFT MUN: ROSS T RIGHT MUN: ROSS T

FROM 0019/0420 SH
(CONN)

000678 FT

0010/0575

000000 FT



000678 FT
INTER-AHD

0010/0678

0010/0420
0010/0370

0010/0104
000000 FT
NC TO

0010/0000

CEMETERY LN
(CNTY)
PERRY HW
(SR0019 SEG 0420/1895)

PERRYSVLE AV INT/RP B
(SR8103 SEG 0750/0000)
PERRYSVLE AV INT/RP A
(SR8103 SEG 0010/1180)
BMSSEN 02/4044/0010/0104
0 0 0000 0 00 0000+00
1021 I 279
BMSBG 02/4044/0010/0104
0 0 0000 0 00 0000+00
SR 19/SR 8103 SH
RAMP C RD
(SR8103 SEG 0500/0867)
PERRYSVLE AV INT/RP D
(SR8103 SEG 0250/0000)
MFC BEGIN = E
LENGTH(AH 0678 BK 0000)

EXTRACT DATE: 12/28/2024 ROADWAY MANAGEMENT SYSTEM PAGE NUMBER: 1392
PRINT DATE: 12/30/2024 SLD COUNTY/SR - ANNUAL PRINT COUNTY: ALLEGHENY

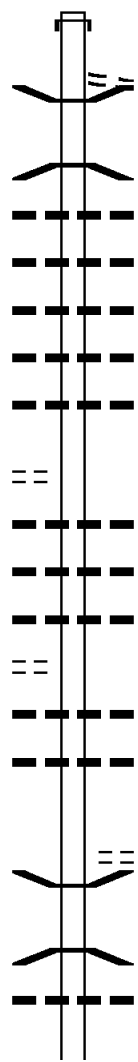
DIR: B TOTAL LEN: 3.942 MI. DIST: 11-1 SR: 4043
LEFT MUN: FRANKLIN PARK B RIGHT MUN: FRANKLIN PARK B

020815 FT

1 1 03755 0 00 0024+00 018405 FT
LINBROOK PARK
(TWP)

BROWN RD
(TWP)

016571 FT



020815 FT
INTER-AHD
0100/2410
0100/2175
0100/2057
0100/2021
0100/1545
0100/1015
0100/0765
0100/0650
0100/0290
018405 FT
0100/0000
0090/1460
0090/1050
0090/0795
0090/0610
0090/0250
016571 FT
0090/0000
0080/2314
0080/2291
0080/2265
012 "DIA CIRC CONCR

BIG SEWICKLEY CREEK RD
(SR4036 SEG 0140/3982)
WARRENDALE BAYNE RD (TB
(CNTY)
BMSSEN 02/4043/0100/2021
1 1 03755 0 00 0003+72
BR. OF BIG SEWICKLEY CR
BMSBG 02/4043/0100/2021
018 "DIA CIRC CONCR
LEN=0099 INSTALLED UNKN
015 "DIA CIRC CONCR
LEN=0032 INSTALLED UNKN
015 "DIA CIRC CONCR
LEN=0032 INSTALLED UNKN
015 "DIA CIRC CONCR
LEN=0032 INSTALLED UNKN
024 "DIA CIRC CONCR
LEN=0036 INSTALLED UNKN
LENGTH(AH 2410 BK 1834)
018 "DIA CIRC CONCR
LEN=0030 INSTALLED UNKN
015 "DIA CIRC CONCR
LEN=0030 INSTALLED UNKN
024 "DIA CIRC CONCR
LEN=0030 INSTALLED UNKN
012 "DIA CIRC CONCR
LEN=0030 INSTALLED UNKN
012 "DIA CIRC CONCR
LEN=0030 INSTALLED UNKN
1 1 03755 0 00 0042+28
GAME LANDS RD (TBK)
(TWP)
LENGTH(AH 1834 BK 2392)
BMSSEN 02/4043/0080/2334
1 1 03755 0 00 0066+57
BRANCH OF BIG SEWICKLEY
BMSBG 02/4043/0080/2334
072"H 72"W CON BOX CUL
LEN=0040 INSTALLED UNKN
012 "DIA CIRC CONCR

DIR: B TOTAL LEN: 3.942 MI. DIST: 11-1 SR: 4043
LEFT MUN: FRANKLIN PARK B RIGHT MUN: FRANKLIN PARK B

				0080/1578	LEN=0032	INSTALLED	UNKN
					HARTMAN LN		
				0080/1536	(PRDR)		
					018 "DIA	CIRC	CONCR
				0080/1415	LEN=0032	INSTALLED	UNKN
					015 "DIA	CIRC	CONCR
				0080/0770	LEN=0032	INSTALLED	UNKN
					012 "DIA	CIRC	CONCR
				0080/0560	LEN=0030	INSTALLED	UNKN
					015 "DIA	CIRC	CONCR
				0080/0420	LEN=0030	INSTALLED	UNKN
					024 "DIA	CIRC	CONCR
				0080/0070	LEN=0030	INSTALLED	UNKN
				014179 FT	1 1 03755 0 00 0066+57		
					ROCHESTER RD		
					(SR4011 SEG 0240/3245)		
					NC BIG SEWICKLEY CREEK RD		
					MFC BEGIN = C		
				0080/0000	LENGTH(AH 2392 BK 2156)		
					072"H 72"W	CONCR	ARCH
				0070/2090	LEN=0024	INSTALLED	UNKN
				0070/2072	BMSSEN 02/4043/0070/2031		
					2 0 02322 0 00 0091+08		
					RIPPLING RUN		
				0070/2056	BMSBG 02/4043/0070/2031		
					024 "DIA	CIRC	CONCR
				0070/1715	LEN=0040	INSTALLED	UNKN
					024 "DIA	CIRC	CONCR
				0070/0905	LEN=0030	INSTALLED	UNKN
					024 "DIA	CIRC	OTHER
				0070/0505	LEN=0030	INSTALLED	UNKN
				0070/0095	BMSSEN 02/4043/0070/0078		
					2 0 02322 0 00 0071+06		
					BRANCH OF RIPPLING RUN		
				0070/0078	BMSBG 02/4043/0070/0078		
				012023 FT	2 0 02322 0 00 0070+45		
					NC CAMP MEETING DUFF CITY RD		
				INTER-BK	MAGEE RD ET (TBK)		
					(TWP)		
					MFC BEGIN = D		
				0070/0000	LENGTH(AH 2156 BK 4006)		
				012023 FT			
				7060/0000	LENGTH(AH 4006 BK 2286)		
				012023 FT			
				7050/0000	LENGTH(AH 2286 BK 0114)		
				012023 FT			
				7048/0000	LENGTH(AH 0114 BK 2674)		
				INTER-AHD	MAGEE RD ET (TBK)		

014179 FT

012023 FT

CAMP MEETING RD
(SR4032 SEG 0120/3318)

0070/0000
012023 FT

012023 FT

012023 FT

EXTRACT DATE: 12/28/2024 ROADWAY MANAGEMENT SYSTEM PAGE NUMBER: 1390
PRINT DATE: 12/30/2024 SLD COUNTY/SR - ANNUAL PRINT COUNTY: ALLEGHENY

DIR: B TOTAL LEN: 3.942 MI. DIST: 11-1 SR: 4043
LEFT MUN: FRANKLIN PARK B RIGHT MUN: FRANKLIN PARK B

CHEVIOT RD
(TWP)

0040/1820

MAGEE RD
(SR4041 SEG 0030/1126)

009349 FT
0040/0000

DEERE CT
(TWP)

0030/2625

SWEETWATER DR
(TWP)

0030/2278

006415 FT

0040/2674 (TWP)
018 "DIA CIRC CONCR
0040/2604 LEN=0040 INSTALLED UNKN

0040/1305 018 "DIA CIRC CONCR
LEN=0040 INSTALLED UNKN
FRANKLIN PARK
0040/1164 SEWICKLEY HILLS B
018 "DIA CIRC CONCR
0040/0565 LEN=0040 INSTALLED UNKN
009349 FT 2 0 02121 0 00 0093+57
NC MA GEE RD ET
0040/0000 LENGTH(AH 2674 BK 2934)
MCCORMICK CT
0030/2730 (TWP)

0030/2478 018 "DIA CIRC CONCR
LEN=0040 INSTALLED UNKN

0030/1930 024 "DIA CIRC CONCR
LEN=0050 INSTALLED UNKN
0030/1797 015 "DIA CIR PLASTIC
LEN=0050 INSTALLED UNKN
SEWICKLEY HILLS
0030/1682 OHIO T
015 "DIA CIRC METAL
0030/1479 LEN=0040 INSTALLED UNKN
015 "DIA CIRC METAL
0030/1218 LEN=0050 INSTALLED UNKN
015 "DIA CIRC METAL
0030/0965 LEN=0060 INSTALLED UNKN
015 "DIA CIRC METAL
0030/0664 LEN=0060 INSTALLED UNKN
015 "DIA CIRC METAL
0030/0495 LEN=0060 INSTALLED UNKN
018 "DIA CIRC METAL
0030/0150 LEN=0060 INSTALLED UNKN
006415 FT 2 0 02121 0 00 0063+88
OHIO

0030/0000 SEWICKLEY HILLS B
LENGTH(AH 2934 BK 2433)
04B "DIA CIRC CONCR
LEN=0050 INSTALLED UNKN
BMSSEN 02/4043/0020/1648
2 0 02121 0 00 0056+03
KILBUCK RUN

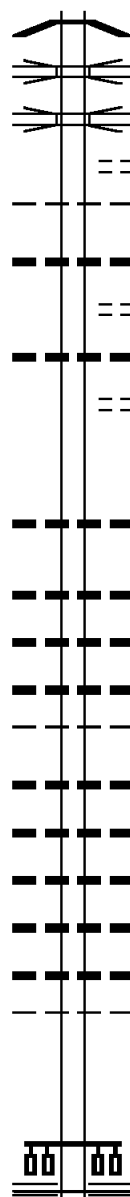
EXTRACT DATE: 12/28/2024 ROADWAY MANAGEMENT SYSTEM PAGE NUMBER: 1389
PRINT DATE: 12/30/2024 SLD COUNTY/SR - ANNUAL PRINT COUNTY: ALLEGHENY

DIR: B TOTAL LEN: 3.942 MI.
LEFT MUN: SEWICKLEY HILLS B

DIST: 11-1 SR: 4043
RIGHT MUN: SEWICKLEY HILLS B

003982 FT

000000 FT



0020/1648 BMSBG 02/4043/0020/1648
SR 79 SB
0020/1484 OP ID 02/0079/0691/0194
SR 0079 NB
0020/1349 OP ID 02/0079/0690/0106
ASCOT DR
(TWP)
0020/1094 SEWICKLEY HILLS
OHIO T
0020/1079 024 "DIA CIRC METAL
LEN=0050 INSTALLED UNKN
BRIGHTON DR
(TWP)
0020/0859 030 "DIA CIRC METAL
LEN=0060 INSTALLED UNKN
DANA DR
(TWP)
0020/0775
0020/0683
003982 FT 2 0 02121 0 00 0039+71
LENGTH(AH 2433 BK 3982)
0020/0000 018 "DIA CIRC CONCR
LEN=0060 INSTALLED UNKN
0010/3766 018 "DIA CIRC CONCR
LEN=0050 INSTALLED UNKN
0010/2935 018 "DIA CIRC CONCR
LEN=0048 INSTALLED UNKN
0010/2635 018 "DIA CIRC CONCR
LEN=0048 INSTALLED UNKN
0010/2260 OHIO
0010/2063 SEWICKLEY HILLS B
018 "DIA CIRC METAL
LEN=0048 INSTALLED UNKN
0010/1854 018 "DIA CIRC CONCR
LEN=0050 INSTALLED UNKN
0010/1300 018 "DIA CIRC CONCR
LEN=0050 INSTALLED UNKN
0010/1006 018 "DIA CIRC CONCR
LEN=0040 INSTALLED UNKN
0010/0723 018 "DIA CIRC CONCR
LEN=0050 INSTALLED UNKN
0010/0590 SEWICKLEY HILLS
OHIO T
0010/0586 2 0 02121 0 00 0000+00
000000 FT NC REED MUD HOLLOW RD
MT NEBO ROAD
(SR4022 SEG 0030/0355)
MFC BEGIN = E
0010/0000 LENGTH(AH 3982 BK 0000)

EXTRACT DATE: 12/28/2024 ROADWAY MANAGEMENT SYSTEM PAGE NUMBER: 1388
PRINT DATE: 12/30/2024 SLD COUNTY/SR - ANNUAL PRINT COUNTY: ALLEGHENY

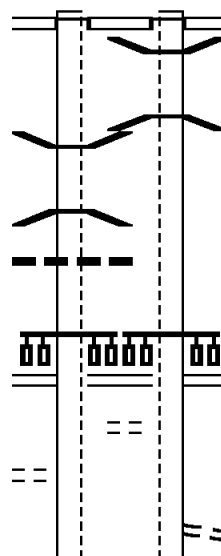
DIR: B TOTAL LEN: 1.852 MI. DIST: 11-1 SR: 4042
LEFT MUN: FRANKLIN PARK B RIGHT MUN: FRANKLIN PARK B

WEXFORD BAYNE RD 009767 FT
(SR0910 SEG 0011/0000) INTER-AHD
RAMP D RD
(SR8023 SEG 0750/0000)
RAMP C RD
(SR8023 SEG 0010/1115) 0041/1740

BMSBN 02/4042/0040/1295 0041/1466
2 0 02323 0 00 0093+63
SR 0079 NB
BMSBG 02/4042/0040/1295 0041/1262
012 "DIA CIRC CONCR
LEN=0040 INSTALLED UNKN 0041/1140
RAMP B RD
(SR8023 SEG 0500/2282)
RAMP A RD
(SR8023 SEG 0250/0000) 0041/0917

SUNNY HILL RD
(T695) 0041/0668

018 "DIA CIRC CONCR



009777 FT
INTER-AHD WEXFORD BAYNE RD
(SR0910 SEG 0010/0000)
RAMP D RD
(SR8023 SEG 0750/0000)
RAMP C RD
(SR8023 SEG 0010/1115)
0040/1750
0040/1497 BMSBN 02/4042/0040/1295
2 0 02323 0 00 0082+19
SR 0079 NB
0040/1293 BMSBG 02/4042/0040/1295

RAMP B RD
(SR8023 SEG 0500/2282)
RAMP A RD
(SR8023 SEG 0250/0000)

0040/0921
0040/0680 SUNNY HILL RD
(T695)

0040/0145 FROM 4049/0100 SH
(CONN)

EXTRACT DATE: 12/28/2024 ROADWAY MANAGEMENT SYSTEM PAGE NUMBER: 1387
PRINT DATE: 12/30/2024 SLD COUNTY/SR - ANNUAL PRINT COUNTY: ALLEGHENY

DIR: B TOTAL LEN: 1.852 MI. DIST: 11-1 SR: 4042
LEFT MUN: FRANKLIN PARK B RIGHT MUN: FRANKLIN PARK B

LEN=0099 INSTALLED UNKN 0041/0104	008027 FT	2 0 02323 0 00 0082+19
2 0 02323 0 00 0082+19 008027 FT		NICHOLSON RD
NICHOLSON RD		(SR4049 SEG 0100/3247)
(SR4049 SEG 0100/3247)		MFC BEGIN = C
MFC BEGIN = C		LENGTH(AH 1750 BK 3067)
LENGTH(AH 1740 BK 3067) 0041/0000	0040/0000	012 "DIA CIRC CONCR
	0030/2505	LEN=0035 INSTALLED UNKN
	0030/1965	018 "DIA CIRC CONCR
STONE MANSION RD		LEN=0099 INSTALLED UNKN
(TWP)	0030/1473	GEORGETOWN DR
		(PRDR)
	004960 FT	
	0030/0000	2 0 02323 0 00 0049+85
	0020/2260	LENGTH(AH 3067 BK 2843)
FOX CHASE DR		RUSTIC RIDGE DR
(TWP)		(TWP)
	0020/1430	018 "DIA CIRC CONCR
	0020/0913	LEN=0035 INSTALLED UNKN
LOVETT LN		018 "DIA CIRC CONCR
(TWP)		LEN=0035 INSTALLED UNKN
	002117 FT	2 0 02323 0 00 0021+21
	0020/0000	PRIVATE DR
	0010/1287	(PRDR)
	0010/1005	LENGTH(AH 2843 BK 2117)
	0010/0935	012 "DIA CIRC CONCR
	0010/0658	LEN=0099 INSTALLED UNKN
	0010/0369	PEGHER LN
	000000 FT	(TWP)
FAIRMONT CH RD		012 "DIA CIRC CONCR
(TWP)		LEN=0099 INSTALLED UNKN
ROCHESTER RD		012 "DIA CIRC CONCR
(SR4011 SEG 0240/0000) 0010/0000		LEN=0035 INSTALLED UNKN
		012 "DIA CIRC CONCR
		LEN=0035 INSTALLED UNKN
		2 0 02323 0 00 0000+00
		NC WE XFORD BAYNE RD
		ROCHESTER RD
		(SR4011 SEG 0240/0000)
		MFC BEGIN = C
	0010/0000	LENGTH(AH 2117 BK 0000)

DIR: B TOTAL LEN: .999 MI. DIST: 11-1 SR: 4041
LEFT MUN: SEWICKLEY HILLS B RIGHT MUN: SEWICKLEY HILLS B

```

000000 FT 2 0 02119 0 00 0000+00
INTER-BK NC MA GEE RD
(MAGENCY) RD
(MFCNTY) BEGIN
0010/0000 M LENGTH(AH 2001 BK 0000)

```

EXTRACT DATE: 12/28/2024 ROADWAY MANAGEMENT SYSTEM PAGE NUMBER: 1385
PRINT DATE: 12/30/2024 SLD COUNTY/SR - ANNUAL PRINT COUNTY: ALLEGHENY

DIR: B TOTAL LEN: .000 MI. DIST: 11-1 SR: 4040
LEFT MUN: FRANKLIN PARK B RIGHT MUN: FRANKLIN PARK B

000000 FT
000000 FT
000000 FT
000000 FT
000000 FT



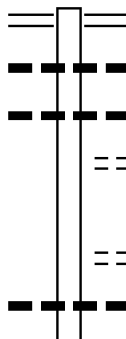
000000 FT
7050/0000 LENGTH(AH 1016 BK 1854)
000000 FT
7040/0000 LENGTH(AH 1854 BK 3016)
000000 FT
7030/0000 LENGTH(AH 3016 BK 2829)
000000 FT
7020/0000 LTH AH 002829 BK 000100
000000 FT
7010/0000 LTH AH 000100 BK 000000

EXTRACT DATE: 12/28/2024 ROADWAY MANAGEMENT SYSTEM PAGE NUMBER: 1384
PRINT DATE: 12/30/2024 SLD COUNTY/SR - ANNUAL PRINT COUNTY: ALLEGHENY

DIR: B TOTAL LEN: 2.668 MI. DIST: 11-1 SR: 4039
LEFT MUN: FRANKLIN PARK B RIGHT MUN: FRANKLIN PARK B

014087 FT

012923 FT



014087 FT CAMP MEETING RD
0060/1164 (SR4032 SEG 0120/0000)
018 " DIA CIRC CONCR
0060/1035 LEN=0045 INSTALLED UNKN
015 " DIA CIRC CONCR
0060/0807 LEN=0042 INSTALLED UNKN
HENRY LN
(TWP)
0060/0354
012923 FT 2 0 02117 0 00 0130+45
5 0060/0000 LENGTH(AH 1164 BK 2714)
THEODORA LN
(PRDR)
0050/2622 015 " DIA CIRC CONCR
0050/2376 LEN=0042 INSTALLED UNKN

HUNT RD

DIR: B	TOTAL LEN: 2.668 MI.	DIST: 11-1	SR: 4039
LEFT MUN: FRANKLIN PARK B		RIGHT MUN: FRANKLIN PARK B	
(TWP)	0050/1876	==	
		==	
		0050/1765	PLEUGHAL RD
		0050/1667	(TWP)
			015 "DIA CIRC METAL
			LEN=0060 INSTALLED UNKN
		0050/0873	015 "DIA CIRC CONCR
			LEN=0075 INSTALLED UNKN
010209 FT		010209 FT	2 0 02117 0 00 0103+26
			FRANKLIN PARK
		0050/0000	SEWICKLEY HILLS B
			LENGTH(AH 2714 BK 3364)
		0040/3250	018 "DIA CIRC CONCR
			LEN=0030 INSTALLED UNKN
		0040/2944	015 "DIA CIRC CONCR
			LEN=0030 INSTALLED UNKN
		0040/2616	015 "DIA CIRC CONCR
			LEN=0045 INSTALLED UNKN
			015 "DIA CIRC CONCR
		0040/1732	LEN=0045 INSTALLED UNKN
			015 "DIA CIRC CONCR
		0040/1453	LEN=0050 INSTALLED UNKN
			018 "DIA CIRC CONCR
		0040/1100	LEN=0100 INSTALLED UNKN
			018 "DIA CIRC CONCR
		0040/0747	LEN=0050 INSTALLED UNKN
			015 "DIA CIRC CONCR
		0040/0395	LEN=0070 INSTALLED UNKN
			018 "DIA CIRC CONCR
		0040/0091	LEN=0030 INSTALLED UNKN
006845 FT		006845 FT	2 0 02117 0 00 0068+12
			LITTLE SEWICKLEY CREEK
			(SR4034 SEG 0020/1033)
			NC HE NRY RD
		INTER-BK	LITTLE SEWICKLEY CREEK
			(SR4034 SEG 0020/1033)
006845 FT		0040/0000	LTH AH 003364 BK 000100
		006845 FT	
		7034/0000	LTH AH 000100 BK 000359
		INTER-AHD	LITTLE SEWICKLEY CREEK
		0030/0359	(SR4034 SEG 0020/0403)
		0030/0303	BMS EN 02/4039/0030/0327
			2 0 02117 0 00 0044+75
			LITTLE SEWIC
		0030/0286	BMSBG 02/4039/0030/0327
		0030/0219	
006486 FT		006486 FT	2 0 02117 0 00 0044+75
LITTLE SEWICKLEY CREEK			
SR4034 SEG 0020/0403)			
BARBERRY RD			
(TWP)			

EXTRACT DATE: 12/28/2024 ROADWAY MANAGEMENT SYSTEM PAGE NUMBER: 1382
PRINT DATE: 12/30/2024 SLD COUNTY/SR - ANNUAL PRINT COUNTY: ALLEGHENY

DIR: B TOTAL LEN: 2.668 MI. DIST: 11-1 SR: 4039
LEFT MUN: SEWICKLEY HILLS B RIGHT MUN: SEWICKLEY HILLS B

003809 FT

000000 FT

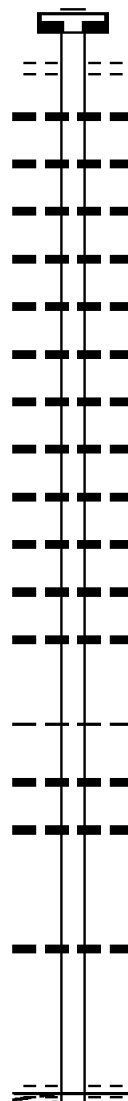
		SEWICKLEY HILLS
		SEWICKLEY HEIGHTS B
5	0030/0000	LENGTH(AH 0359 BK 2677)
		015 "DIA CIRC CONCR
	0020/2510	LEN=0036 INSTALLED UNKN
		012 "DIA CIRC CONCR
	0020/2220	LEN=0035 INSTALLED UNKN
	0020/1366	BMS EN 02/4039/0020/1353
		0 0 00000 0 00 0000+00
		LITTLE SEWICKLY CREEK
	0020/1353	BMSBG 02/4039/0020/1353
		072"H 72"W CON BOX CUL
	0020/1345	LEN=0025 INSTALLED UNKN
		018 "DIA CIRC CONCR
	0020/0750	LEN=0050 INSTALLED UNKN
	0020/0480	BMS EN 02/4039/0020/0467
		0 0 00000 0 00 0000+00
		LITTLE SEWICKLY CREEK
	0020/0467	BMSBG 02/4039/0020/0467
		015 "DIA CIRC CONCR
	0020/0112	LEN=0030 INSTALLED UNKN
	003809 FT	2 0 02117 0 00 0017+98
5	0020/0000	LENGTH(AH 2677 BK 3809)
		012 "DIA CIRC CONCR
	0010/3730	LEN=0045 INSTALLED UNKN
		036 "DIA CIRC METAL
	0010/3360	LEN=0032 INSTALLED UNKN
		015 "DIA CIRC CONCR
	0010/3140	LEN=0048 INSTALLED UNKN
		015 "DIA CIRC CONCR
	0010/2800	LEN=0036 INSTALLED UNKN
	0010/2140	024 "DIA CIRC CONCR
		LEN=0060 INSTALLED UNKN
	0010/1600	015 "DIA CIRC CONCR
		LEN=0045 INSTALLED UNKN
	0010/1125	015 "DIA CIRC CONCR
		LEN=0040 INSTALLED UNKN
	0010/0420	012 "DIA CIRC CONCR
		LEN=0060 INSTALLED UNKN
	0010/0036	018 "DIA CIRC CONCR
		LEN=0075 INSTALLED UNKN
	000000 FT	2 0 02117 0 00 0000+00
		NC AU DUBON RD
		MAGEE RD
		(CNTY)
		MFC BEGIN = E
5	0010/0000	LENGTH(AH 3809 BK 0000)

EXTRACT DATE: 12/28/2024 ROADWAY MANAGEMENT SYSTEM PAGE NUMBER: 1381
PRINT DATE: 12/30/2024 SLD COUNTY/SR - ANNUAL PRINT COUNTY: ALLEGHENY

DIR: B TOTAL LEN: .920 MI. DIST: 11-1 SR: 4037
LEFT MUN: SEWICKLEY HEIGHTS B RIGHT MUN: SEWICKLEY HEIGHTS B

004855 FT

004855 FT



7030/0000 LENGTH(AH 2859 BK 3045)
BACKBONE RD (TBK)
(TWP)
0020/3045 015 "DIA CIRC OTHER
LEN=0099 INSTALLED UNKN
0020/2844 018 "DIA CIRC CONCR UNKN
LEN=0030 INSTALLED UNKN
0020/2691 018 "DIA CIRC CONCR UNKN
LEN=0099 INSTALLED UNKN
0020/2382 024 "DIA CIRC CONCR UNKN
LEN=0060 INSTALLED UNKN
0020/2131 018 "DIA CIRC CONCR UNKN
LEN=0099 INSTALLED UNKN
0020/1930 018 "DIA CIRC CONCR UNKN
LEN=0040 INSTALLED UNKN
0020/1774 024 "DIA CIRC CONCR UNKN
LEN=0099 INSTALLED UNKN
0020/1442 018 "DIA CIRC CONCR UNKN
LEN=0040 INSTALLED UNKN
0020/1309 018 "DIA CIRC CONCR UNKN
LEN=0050 INSTALLED UNKN
0020/1122 018 "DIA CIRC CONCR UNKN
LEN=0050 INSTALLED UNKN
0020/0844 036 "DIA CIRC METAL UNKN
LEN=0080 INSTALLED UNKN
0020/0502 018 "DIA CIRC CONCR UNKN
LEN=0040 INSTALLED UNKN
0020/0174 1 1 00134 0 00 0000+00
001810 FT SEWICKLEY HEIGHTS
EDGEWORTH B
5 0020/0000 LENGTH(AH 3045 BK 1810)
036 "DIA CIRC METAL UNKN
0010/1682 015 "DIA CIR PLASTIC UNKN
LEN=0050 INSTALLED 2007
0010/1350

001810 FT

001810 FT

000000 FT

000000 FT

0010/0088 018 "DIA CIRC METAL UNKN
LEN=0030 INSTALLED UNKN
000000 FT 1 1 00148 0 00 0000+00
NC WA Y HOLLOW RD
WOODLAND RD
(TWP)
MFC BEGIN = E
5 0010/0000 LENGTH(AH 1810 BK 0000)

CREEK DR
(TWP)

0010/0000

EXTRACT DATE: 12/28/2024 ROADWAY MANAGEMENT SYSTEM PAGE NUMBER: 1380
PRINT DATE: 12/30/2024 SLD COUNTY/SR - ANNUAL PRINT COUNTY: ALLEGHENY
DIR: B TOTAL LEN: 5.631 MI. DIST: 11-1 SR: 4036
LEFT MUN: ECONOMY B RIGHT MUN: ECONOMY B

029733 FT

CONWAY WALLROSE RD
(SR2005 SEG 0010/0000) 0140/1055

AMSLER RIDGE RD
(T686) 0140/0825

025751 FT

029733 FT	INTER-AHD	BIG SEWICKLEY CREEK RD
0140/3982		(SR4043 SEG 0100/2410)
0140/3280	015 "DIA CIRC CONCR	
0140/2870	LEN=0040 INSTALLED UNKN	
0140/2740	018 "DIA CIRC METAL	
0140/2448	LEN=0310 INSTALLED UNKN	
0140/1950	(APRA) BOURIL TRAILER C	
0140/1525	BOURIL TRAILER CT RD	
0140/1195	(PRDR)	
	018 "DIA CIRC CONCR	
	LEN=0040 INSTALLED UNKN	
	015 "DIA CIRC METAL	
	LEN=0040 INSTALLED UNKN	
	018 "DIA CIRC CONCR	
	LEN=0040 INSTALLED UNKN	
	015 "DIA CIRC CONCR	
	LEN=0040 INSTALLED UNKN	
0140/0980	BMS EN 02/4036/0140/0961	
0140/0961	0 0 00000 0 00 0000+00	
0140/0825	P3	
0140/0475	BR. BIG SEWICKLEY CREEK	
0140/0165	BMS BG 02/4036/0140/0961	
025751 FT	(APRA) ORCHARD ESTATE T	
	015 "DIA CIRC METAL	
	LEN=0040 INSTALLED UNKN	
	018 "DIA CIRC METAL	
	LEN=0040 INSTALLED UNKN	
	1 0 00820 0 00 0269+53	
	ECONOMY	
	BELL ACRES B	
	LENGTH(AH 3982 BK 3970)	
	BMS EN 02/4036/0130/3392	
	0 0 00000 0 00 0000+00	
	BIG SEWICKLEY CREEK	
	BMS BG 02/4036/0130/3392	
	HOPKINS CHURCH RD	
	(TWP)	

EXTRACT DATE: 12/28/2024 ROADWAY MANAGEMENT SYSTEM PAGE NUMBER: 1379
PRINT DATE: 12/30/2024 SLD COUNTY/SR - ANNUAL PRINT COUNTY: ALLEGHENY

DIR: B TOTAL LEN: 5.631 MI. DIST: 11-1 SR: 4036
LEFT MUN: BELL ACRES B RIGHT MUN: BELL ACRES B

021781 FT

RBR	0130/3151	BMS	SEN	02/4036/0130/3135
		000000	000000	000000+00
RBR		P3		
	0130/3135	UNT	BIG	SEWICKLEY CREEK
		BMSBG	02/4036/0130/3135	
		048"	H 60"	W CON BOX CUL
	0130/3130	LEN=0040	INSTALLED	UNKN
		CAMP	MEETING	RD ET
	0130/3110	(TWP)		
		015"	DIA	CIRC CONCR
	0130/2625	LEN=0040	INSTALLED	UNKN
		015"	DIA	CIRC CONCR
	0130/2065	LEN=0040	INSTALLED	UNKN
		015"	DIA	CIRC CONCR
	0130/1700	LEN=0050	INSTALLED	UNKN
		015"	DIA	CIRC CONCR
	0130/1170	LEN=0050	INSTALLED	UNKN
		015"	DIA	CIRC CONCR
	0130/0885	LEN=0050	INSTALLED	UNKN
		018"	DIA	CIRC METAL
	0130/0435	LEN=0060	INSTALLED	UNKN
	021781 FT	1000820	0000	0253+87
		HITZEL	HILL	RD
		(SR4045	SEG	0020/1852)
	0130/0000	LENGTH(AH	3970	BK 3397)
		015"	DIA	CIRC CONCR
	0110/3285	LEN=0099	INSTALLED	UNKN
		012"	DIA	CIRC CONCR
	0110/3182	LEN=0099	INSTALLED	UNKN
		BARLEY	RD	
	0110/2644	(TWP)		
		018"	DIA	CIRC CONCR
	0110/2570	LEN=0040	INSTALLED	UNKN
		018"	DIA	CIRC CONCR
	0110/2046	LEN=0040	INSTALLED	UNKN
		MAGURA	RD	
	0110/1813	(TWP)		
		024"	DIA	CIRC CONCR
	0110/1444	LEN=0048	INSTALLED	UNKN
		018"	DIA	CIRC CONCR
	0110/1080	LEN=0040	INSTALLED	UNKN
		036"	DIA	CIRC CONCR
	0110/0821	LEN=0044	INSTALLED	UNKN
		018"	DIA	CIRC CONCR
	0110/0560	LEN=0048	INSTALLED	UNKN
	0110/0156	BMS	SEN	02/4036/0110/0065
		000000	0000	000000+00

EXTRACT DATE: 12/28/2024 ROADWAY MANAGEMENT SYSTEM PAGE NUMBER: 1378
PRINT DATE: 12/30/2024 SLD COUNTY/SR - ANNUAL PRINT COUNTY: ALLEGHENY

DIR: B TOTAL LEN: 5.631 MI. DIST: 11-1 SR: 4036
LEFT MUN: BELL ACRES B RIGHT MUN: BELL ACRES B

1 0 00820 0 00 0219+49 018384 FT
HOENIG RD
(SR2003 SEG 0010/0000) 0110/0000

WOODLAWN RD
(TWP) 0100/0580

SHAFFER RD
(TWP) 0100/0041
017001 FT

DAVIS RD
(TWP) 0090/1463

015343 FT

MAUDE DAVIS LN
(PRDR) 0080/2897

0110/0065
018384 FT

5 0110/0000

0100/1145

0100/0970

0100/0565

0100/0365

0100/0050

0100/0015
017001 FT

5 0100/0000

0090/1438

0090/1100

0090/0655

0090/0275

0090/0020

5 0090/0000

0080/3182

0080/2925

0080/2760

0080/2382

0080/2233

BIG SEWICK.
BMSBG 02/4036/0110/0065
BELL ACRES
ECONOMY B
LENGTH(AH 3397 BK 1383)
018 "DIA CIRC CONCR
LEN=0099 INSTALLED UNKN
018 "DIA CIRC CONCR
LEN=0030 INSTALLED UNKN

018 "DIA CIRC CONCR
LEN=0048 INSTALLED UNKN
015 "DIA CIRC CONCR
LEN=0036 INSTALLED UNKN
015 "DIA CIR PLASTIC
LEN=0030 INSTALLED UNKN

BMSSEN 02/4036/0100/0000
1 0 00820 0 00 0171+34
BR. BIG SEWIC
BMSBG 02/4036/0100/0000
LENGTH(AH 1383 BK 1658)

015 "DIA CIRC CONCR
LEN=0045 INSTALLED UNKN
024 "DIA CIRC CONCR
LEN=0036 INSTALLED UNKN
024 "DIA CIRC CONCR
LEN=0096 INSTALLED UNKN
018 "DIA CIRC CONCR
LEN=0036 INSTALLED UNKN
018 "DIA CIRC CONCR
LEN=0028 INSTALLED UNKN
1 0 00820 0 00 0154+76
LENGTH(AH 1658 BK 3251)
018 "DIA CIRC CONCR
LEN=0030 INSTALLED UNKN
030 "DIA CIRC CONCR
LEN=0036 INSTALLED UNKN

018 "DIA CIRC CONCR
LEN=0036 INSTALLED UNKN
018 "DIA CIRC CONCR
LEN=0042 INSTALLED UNKN
018 "DIA CIRC CONCR
LEN=0036 INSTALLED UNKN

EXTRACT DATE: 12/28/2024 ROADWAY MANAGEMENT SYSTEM PAGE NUMBER: 1377
PRINT DATE: 12/30/2024 SLD COUNTY/SR - ANNUAL PRINT COUNTY: ALLEGHENY

DIR: B TOTAL LEN: 5.631 MI. DIST: 11-1 SR: 4036
LEFT MUN: ECONOMY B RIGHT MUN: ECONOMY B

	0080/1830	018 "DIA CIRC CONCR LEN=0036 INSTALLED UNKN
	0080/1400	018 "DIA CIRC CONCR LEN=0036 INSTALLED UNKN
	0080/1200	018 "DIA CIRC CONCR LEN=0040 INSTALLED UNKN
		(APRA) WINE CONSTRUCTION RD
POI	0080/0515	(PRDR)
	0080/0480	018 "DIA CIRC CONCR LEN=0035 INSTALLED UNKN
	0080/0272	018 "DIA CIRC CONCR LEN=0050 INSTALLED UNKN
012092 FT	012092 FT	1 0 00820 0 00 0121+46 ECONOMY
		BELL ACRES B
	0080/0000	LENGTH(AH 3251 BK 2786)
	0070/2776	BMSSEN 02/4036/0070/2675 1 0 00820 0 00 0120+76
		BIG SEW. CR.
	0070/2675	BMSBG 02/4036/0070/2675
WINE CONSTRUCTION RD (PRDR)	0070/2370	(APRA) WINE CONSTRUCTION RD
WINE CONSTRUCTION RD (PRDR)	0070/1791	(APRA) WINE CONCRETE PR
	0070/1719	TURKEY FOOT RD (TWP)
		RBR
	0070/1694	BMSSEN 02/4036/0070/1676 1 0 00820 0 00 0110+80
		P3
	0070/1676	UNT BIG SEWICKLEY CREEK
		BMSBG 02/4036/0070/1676
		STEELBAR AV
	0070/1601	(TWP)
	0070/1396	024 "DIA CIRC CONCR LEN=0036 INSTALLED UNKN
	0070/1060	018 "DIA CIRC CONCR LEN=0036 INSTALLED UNKN
	0070/0952	024 "DIA CIRC CONCR LEN=0036 INSTALLED UNKN
	0070/0490	024 "DIA CIRC CONCR LEN=0036 INSTALLED UNKN
	0070/0220	024 "DIA CIRC CONCR LEN=0048 INSTALLED UNKN
009306 FT	009306 FT	1 0 00820 0 00 0094+06 SUNSET DR

DIR: B TOTAL LEN: 5.631 MI. DIST: 11-1 SR: 4036
LEFT MUN: BELL ACRES B RIGHT MUN: BELL ACRES B

EXTRACT DATE: 12/28/2024 ROADWAY MANAGEMENT SYSTEM PAGE NUMBER: 1375
PRINT DATE: 12/30/2024 SLD COUNTY/SR - ANNUAL PRINT COUNTY: ALLEGHENY

DIR: B TOTAL LEN: 5.631 MI. DIST: 11-1 SR: 4036
LEFT MUN: LEET T RIGHT MUN: LEET T

NEELY ST
(TWP)

0050/0272
004649 FT

MAIN ST
(TWP)

0040/0409

1 0 00820 0 00 0020+74 002004 FT
ORCHARD ST
(TWP)

0040/0000

BEAVER ST
(TWP)

0030/0000

000000 FT

==

==

==

==

==

==

==

==

==

==

==

==

==

==

==

==

==

==

==

==

==

==

==

004649 FT 1 0 00820 0 00 0047+35
0050/0000 LENGTH(AH 2314 BK 2645)
036"H 48"W CON BOX CUL
0040/2644 LEN=0030 INSTALLED UNKN
015"DIA CIRC CONCR
0040/2345 LEN=0040 INSTALLED UNKN
024"H 48"W CON BOX CUL
0040/1650 LEN=0030 INSTALLED UNKN
036"H 60"W CON BOX CUL
0040/1122 LEN=0032 INSTALLED UNKN
018"DIA CIRC CONCR
0040/0805 LEN=0030 INSTALLED UNKN
015"DIA CIRC CONCR
0040/0610 LEN=0015 INSTALLED UNKN

NC AM BRIDGE AV
MOUND ST

0040/0149 (TWP)
018"DIA CIRC CONCR
0040/0135 LEN=0050 INSTALLED UNKN
002004 FT ORCHARD ST
(TWP)
0040/0000 LENGTH(AH 2645 BK 1246)
LEET
0030/0737 LEETSDALE B
036"DIA CIRC METAL
0030/0726 LEN=0040 INSTALLED UNKN
DAVIS RD
(TWP)
0030/0202 (TWP)
000758 FT 1 0 00820 0 00 0006+05
NC MA IN ST
BEAVER ST
(TWP)
0030/0000 LENGTH(AH 1246 BK 0758)
018"DIA CIRC CONCR
0010/0450 LEN=0040 INSTALLED UNKN
018"DIA CIRC CONCR
0010/0250 LEN=0040 INSTALLED UNKN
000000 FT 1 0 00820 0 00 0000+00
NC CR OSS ST
OHIO RIVER BL
(SR0065 SEG 0271/2540)
(SR0065 SEG 0270/2535)

0010/0000 MFC BEGIN = C
LENGTH(AH 0758 BK 0000)

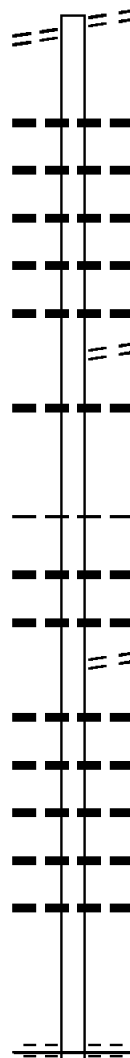
EXTRACT DATE: 12/28/2024 ROADWAY MANAGEMENT SYSTEM PAGE NUMBER: 1374
PRINT DATE: 12/30/2024 SLD COUNTY/SR - ANNUAL PRINT COUNTY: ALLEGHENY
DIR: B TOTAL LEN: 1.078 MI. DIST: 11-1 SR: 4035
LEFT MUN: SEWICKLEY HEIGHTS B RIGHT MUN: SEWICKLEY HEIGHTS B

SCAIFE RD
(CNTY)

005691 FT
0020/2540

003151 FT

000000 FT



005691 FT SCAIFE RD
0020/2540 (CNTY)

0020/1362 018 "DIA CIRC CONCR
LEN=0030 INSTALLED UNKN
0020/1014 024 "DIA CIR PLASTIC
LEN=0030 INSTALLED UNKN
0020/0871 015 "DIA CIRC METAL
LEN=0040 INSTALLED UNKN
0020/0679 015 "DIA CIRC CONCR
LEN=0030 INSTALLED UNKN
0020/0258 015 "DIA CIRC CONCR
LEN=0015 INSTALLED UNKN
0020/0130 ST PAUL'S LUTHERAN CEM
(PRDR)
0020/0012 024 "DIA CIR PLASTIC
LEN=0024 INSTALLED UNKN
003151 FT 2 0 02094 0 00 0030+55
NC HA RTLE RD
SEWICKLEY HEIGHTS
SEWICKLEY HILLS B
5 0020/0000 LENGTH(AH 2540 BK 3151)
0010/2593 024 "DIA CIRC CONCR
LEN=0024 INSTALLED UNKN
0010/2474 015 "DIA CIRC CONCR
LEN=0024 INSTALLED UNKN
0010/2073 HILLTOP LN
(PRDR)
0010/1632 015 "DIA CIRC CONCR
LEN=0045 INSTALLED UNKN
0010/1266 018 "DIA CIRC CONCR
LEN=0033 INSTALLED UNKN
0010/0911 024 "DIA CIRC CONCR
LEN=0045 INSTALLED UNKN
0010/0435 015 "DIA CIRC CONCR
LEN=0048 INSTALLED UNKN
0010/0146 015 "DIA CIRC CONCR
LEN=0028 INSTALLED UNKN
000000 FT 2 0 02094 0 00 0000+00
NC LA NG RD
GLENFIELD RD (TBK)
(CNTY)
MFC BEGIN = E
5 0010/0000 LENGTH(AH 3151 BK 0000)

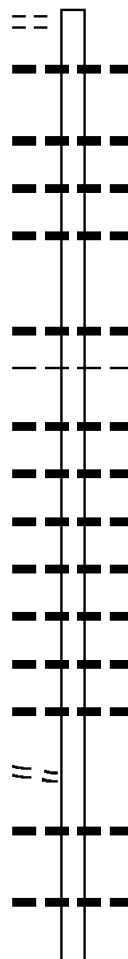
EXTRACT DATE: 12/28/2024 ROADWAY MANAGEMENT SYSTEM PAGE NUMBER: 1373
PRINT DATE: 12/30/2024 SLD COUNTY/SR - ANNUAL PRINT COUNTY: ALLEGHENY
DIR: B TOTAL LEN: 2.061 MI. DIST: 11-1 SR: 4034
LEFT MUN: FRANKLIN PARK B RIGHT MUN: FRANKLIN PARK B

MAGEE RD ET (TBK)
(TWP)

010880 FT
0040/1681

009199 FT

2 0 02090 0 00 0068+78 006811 FT
FAIR HILL RD
(TWP) 0030/0000



010880 FT

0040/1550

0040/0900

0040/0660

0040/0317

009199 FT

5 0040/0000

0030/2323

0030/2244

0030/2061

0030/1560

0030/1417

0030/1338

0030/1020

0030/0750

0030/0573

006811 FT

5 0030/0000

0020/3046

0020/2419

015 "DIA CIRC METAL
LEN=0030 INSTALLED UNKN
018 "DIA CIRC METAL
LEN=0030 INSTALLED UNKN
018 "DIA CIRC METAL
LEN=0025 INSTALLED UNKN
018 "DIA CIRC CONCR
LEN=0024 INSTALLED UNKN
2 0 02090 0 00 0092+66
LENGTH(AH 1681 BK 2388)
018 "DIA CIRC CONCR
LEN=0030 INSTALLED UNKN
FRANKLIN PARK
SEWICKLEY HILLS B
018 "DIA CIRC CONCR
LEN=0050 INSTALLED UNKN
032 "DIA CIRC METAL
LEN=0064 INSTALLED UNKN
018 "DIA CIR PLASTIC
LEN=0030 INSTALLED 2018
015 "DIA CIRC METAL
LEN=0030 INSTALLED UNKN
015 "DIA CIRC METAL
LEN=0030 INSTALLED UNKN
015 "DIA CIRC CONCR
LEN=0040 INSTALLED UNKN
018 "DIA CIRC CONCR
LEN=0001 INSTALLED UNKN
LENGTH(AH 2388 BK 3071)
048 "DIA CIRC METAL
LEN=0040 INSTALLED UNKN
012 "DIA CIRC CONCR
LEN=0050 INSTALLED UNKN
066 "DIA CIRC CONCR

EXTRACT DATE: 12/28/2024 ROADWAY MANAGEMENT SYSTEM PAGE NUMBER: 1372
PRINT DATE: 12/30/2024 SLD COUNTY/SR - ANNUAL PRINT COUNTY: ALLEGHENY

DIR: B TOTAL LEN: 2.061 MI. DIST: 11-1 SR: 4034
LEFT MUN: SEWICKLEY HILLS B RIGHT MUN: SEWICKLEY HILLS B

HENRY RD
(SR4039 SEG 0040/0000) 0020/1033

003740 FT

HUNT RD
(TWP) 0010/0815

DUFF CITY RD
(SR4088 SEG 0012/0391) 0010/0470

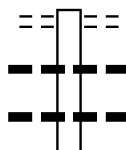
2 0 02090 0 00 0000+00 000000 FT
FERN HOLLOW RD
(SR4032 SEG 0090/2300) 0010/0000

0020/1818	LEN=0070	INSTALLED UNKN
0020/1589	UNKNOWN RD	
0020/1532	(PRDR)	
0020/1082	018 "DIA CIRC CONCR	
	LEN=0030	INSTALLED UNKN
	018 "DIA CIRC CONCR	
	LEN=0040	INSTALLED UNKN
0020/0855	048 "DIA CIRC CONCR	
NC LI	LEN=0064	INSTALLED UNKN
	TITLE SEWICKLEY CREEK RD	
0020/0403	AUDUBON RD	
	(SR4039 SEG 0030/0359)	
0020/0379	018 "DIA CIRC CONCR	
	LEN=0064	INSTALLED UNKN
0020/0020	018 "DIA CIR PLASTIC	
003740 FT	LEN=0030	INSTALLED 2018
0020/0000	2 0 02090 0 00 0037+87	
	LENGTH(AH 3071 BK 3740)	
0010/3495	SEWICKLEY HILLS	
	SEWICKLEY HEIGHTS B	
0010/3086	SEWICKLEY HEIGHTS	
	SEWICKLEY HILLS B	
0010/2675	036 "DIA CIRC CONCR	
	LEN=0040	INSTALLED UNKN
0010/2204	018 "DIA CIRC CONCR	
	LEN=0040	INSTALLED UNKN
0010/1958	018 "DIA CIRC CONCR	
	LEN=0026	INSTALLED UNKN
0010/1693	SEWICKLEY HILLS	
	SEWICKLEY HEIGHTS B	
0010/1584	018 "DIA CIRC CONCR	
	LEN=0040	INSTALLED UNKN
0010/0898	054 "DIA CIRC CONCR	
	LEN=0040	INSTALLED UNKN
0010/0546	018 "DIA CIRC METAL	
	LEN=0040	INSTALLED UNKN
0010/0113	024 "DIA CIRC CONCR	
NC AU	LEN=0026	INSTALLED UNKN
	DUBON RD	
000000 FT	FERN HOLLOW RD	
	(SR4032 SEG 0090/2300)	
0010/0000	MFC BEGIN = E	
	LENGTH(AH 3740 BK 0000)	

EXTRACT DATE: 12/28/2024 ROADWAY MANAGEMENT SYSTEM PAGE NUMBER: 1371
PRINT DATE: 12/30/2024 SLD COUNTY/SR - ANNUAL PRINT COUNTY: ALLEGHENY

DIR: B TOTAL LEN: 2.558 MI. DIST: 11-1 SR: 4033
LEFT MUN: SEWICKLEY HEIGHTS B RIGHT MUN: SEWICKLEY HEIGHTS B

013505 FT



013505 FT GLEN MITCHELL RD
0060/3443 (BORO)
018 " DIA CIRC METAL
0060/3385 LEN=0035 INSTALLED UNKN
012 " DIA CIRC CONCR
0060/3089 LEN=0099 INSTALLED UNKN
018 " DIA CIRC CONCR

EXTRACT DATE: 12/28/2024 ROADWAY MANAGEMENT SYSTEM PAGE NUMBER: 1370
PRINT DATE: 12/30/2024 SLD COUNTY/SR - ANNUAL PRINT COUNTY: ALLEGHENY

DIR: B TOTAL LEN: 2.558 MI. DIST: 11-1 SR: 4033
LEFT MUN: SEWICKLEY HEIGHTS B RIGHT MUN: SEWICKLEY HEIGHTS B

	010062 FT	0060/2690	LEN=0035	INSTALLED UNKN
		0060/2133	012 "DIA CIRC CONCR	LEN=0035 INSTALLED UNKN
		0060/1190	012 "DIA CIRC CONCR	LEN=0040 INSTALLED UNKN
		0060/0816	012 "DIA CIRC METAL	LEN=0040 INSTALLED UNKN
		010062 FT	2 0 02098 0 00 0000+00	FERRY RD
		0060/0000	(SR4030 SEG 0010/0000)	LENGTH(AH 3443 BK 2049)
		0050/1510	018 "DIA CIRC CONCR	LEN=0040 INSTALLED UNKN
2 0 02096 0 00 0062+62	008013 FT	008013 FT	SEWICKLEY HEIGHTS	
REDGATE RD		0050/0000	GLENFIELD B	
(SR4028 SEG 0030/2739)	007581 FT	007581 FT	LENGTH(AH 2049 BK 0432)	
LC TO MERRIMAN RD		0044/0000	0 0 00000 0 00 0000+00	
(CONN)		0030/1222	NC MERRIMAN RD	
MERRIMAN RD		0030/1222	LENGTH(AH 0432 BK 1361)	
(TWP)		0030/1222	NORTH DR	
		0030/1222	(TWP)	
		0030/0010	030 "DIA CIRC CONCR	
		006220 FT	LEN=0099 INSTALLED UNKN	
		006220 FT	2 0 00000 0 00 0000+00	
		0030/0000	(APRA) 79 INDUSTRIAL PA	
		0030/0000	OVERLOOK DR	
		0030/0000	(TWP)	
		0030/0000	LENGTH(AH 1361 BK 2774)	
SCHOOL ST		0020/0600		
(TWP)		003446 FT	003446 FT	
		0020/0000	2 0 02123 0 00 0023+57	
		0020/0000	LENGTH(AH 2774 BK 2350)	

EXTRACT DATE: 12/28/2024 ROADWAY MANAGEMENT SYSTEM PAGE NUMBER: 1369
PRINT DATE: 12/30/2024 SLD COUNTY/SR - ANNUAL PRINT COUNTY: ALLEGHENY

DIR: B TOTAL LEN: 2.558 MI. DIST: 11-1 SR: 4033
LEFT MUN: GLENFIELD B RIGHT MUN: GLENFIELD B

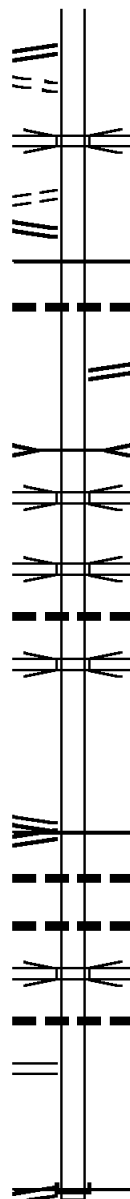
RAMP A3 RD
(SR8017 SEG 0500/0000) 0010/1935
TO 8017/0500 SH
(CONN) 0010/1820

FROM 8017/0792 SH
(CONN) 0010/1613
RAMP B3 RD
(SR8017 SEG 0792/1279) 0010/1552

2 0 02123 0 00 0000+00 001096 FT
RAMP R RD
(SR8017 SEG 0754/0000)
RAMP S RD
(SR8017 SEG 0250/1063)
RAMP 4 RD
(SR8017 SEG 0260/0000) 0010/0000

GLENFIELD VIADUCT BR
(SR4165 SEG 0010/0000) 0008/0055

0 0 00000 0 00 0000+00 000000 FT
SR 8092 SH
(SR8092 SEG 0260/0000) 0008/0000



SR 0079 NB
0010/1751 OP ID 02/0079/0654/1019

0010/1447 MFC BEGIN = D
018 "DIA CIRC CONCR
0010/1438 LEN=0092 INSTALLED UNKN
KILBUCK ST
(SR4071 SEG 0010/0000)
NC DEER RUN RD

STRUCTURE LENGTH 82 FT
0010/1075 BMSID 02/4033/0010/1055
RAMP B NB

0010/0972 OP ID 02/8017/0772/0143

RAMP B2 8017 NB
0010/0220 OP ID 02/8017/0772/0910
018 "DIA CIRC CONCR
0010/0142 LEN=0030 INSTALLED UNKN
SR 0065 NB

0010/0068 OP ID 02/0065/0140/1735
001096 FT

NC KILBUCK ST
MFC BEGIN = C
5 0010/0000 LENGTH(AH 2350 BK 1096)
018 "DIA CIRC CONCR
0008/1064 LEN=0030 INSTALLED UNKN
018 "DIA CIRC CONCR
0008/0961 LEN=0030 INSTALLED UNKN
RAMP B1 8017 SB
0008/0957 OP ID 02/8017/0752/0000
012 "DIA CIRC CONCR
0008/0607 LEN=0030 INSTALLED UNKN

NC CENTER AV
INTER-BK SR 8092 SH
000000 FT (SR8092 SEG 0250/0215)
MFC BEGIN = D
5 0008/0000 LENGTH(AH 1096 BK 0000)

EXTRACT DATE: 12/28/2024 ROADWAY MANAGEMENT SYSTEM PAGE NUMBER: 1368
PRINT DATE: 12/30/2024 SLD COUNTY/SR - ANNUAL PRINT COUNTY: ALLEGHENY

DIR: B TOTAL LEN: 6.169 MI. DIST: 11-1 SR: 4032
LEFT MUN: FRANKLIN PARK B RIGHT MUN: FRANKLIN PARK B

032571 FT

032571 FT
INTER-AHD

CAMPMEETING DUFF CITY R
(SR4043 SEG 0070/0000)
MAGEE RD ET (TBK)

0120/3318

(TWP)

018 "DIA CIRC CONCR

0120/2980

LEN=0040 INSTALLED UNKN

015 "DIA CIRC OTHER

0120/2552

LEN=0040 INSTALLED UNKN

024 "DIA CIRC CONCR

0120/2063

LEN=0040 INSTALLED UNKN

018 "DIA CIRC CONCR

0120/1793

LEN=0040 INSTALLED UNKN

024 "DIA CIRC OTHER

0120/1500

LEN=0070 INSTALLED UNKN

024 "DIA CIRC CONCR

0120/0889

LEN=0040 INSTALLED UNKN

018 "DIA CIRC CONCR

0120/0570

LEN=0040 INSTALLED UNKN

029253 FT

2 0 02322 0 00 0037+20

HENRY RD

(SR4039 SEG 0060/1164)

0120/0000 LENGTH(AH 3318 BK 3700)

029253 FT

EXTRACT DATE: 12/28/2024 ROADWAY MANAGEMENT SYSTEM PAGE NUMBER: 1367
PRINT DATE: 12/30/2024 SLD COUNTY/SR - ANNUAL PRINT COUNTY: ALLEGHENY

DIR: B TOTAL LEN: 6.169 MI. DIST: 11-1 SR: 4032
LEFT MUN: FRANKLIN PARK B RIGHT MUN: FRANKLIN PARK B

HOPKINS CHURCH RD
(TWP)
WESTHOLME DR
(TWP)

0110/2261
0110/1934

CAMPMEETING RD
(CNTY)

025553 FT
0110/0000

022637 FT

0110/3110	036 "DIA CIRC CONCR
0110/2610	LEN=0060 INSTALLED UNKN
	018 "DIA CIRC METAL
	LEN=0040 INSTALLED UNKN
0110/1812	018 "DIA CIRC CONCR
0110/1391	LEN=0048 INSTALLED UNKN
0110/0920	018 "DIA CIRC METAL
0110/0562	LEN=0040 INSTALLED UNKN
0110/0524	META DR
0110/0519	(TWP)
025553 FT	FRANKLIN PARK
0110/0000	BELL ACRES B
0100/2915	HAMILTON DR
0100/2824	(TWP)
0100/2351	018 "DIA CIRC CONCR
0100/2255	LEN=0040 INSTALLED UNKN
0100/2013	2 0 02322 0 00 0000+00
0100/0953	NC CA CAMPMEETING RD
0100/0710	LENGTH(AH 3700 BK 2916)
0100/0432	018 "DIA CIRC CONCR
0100/0047	LEN=0100 INSTALLED UNKN
022637 FT	015 "DIA CIRC CONCR
0100/0000	LEN=0040 INSTALLED UNKN
0090/2300	018 "DIA CIRC CONCR
	LEN=0040 INSTALLED UNKN
	BELL ACRES
	SEWICKLEY HILLS B
	015 "DIA CIRC METAL
	LEN=0040 INSTALLED UNKN
	015 "DIA CIRC CONCR
	LEN=0253 INSTALLED UNKN
	SEWICKLEY HILLS
	SEWICKLEY HEIGHTS B
	015 "DIA CIRC CONCR
	LEN=0040 INSTALLED UNKN
	015 "DIA CIRC CONCR
	LEN=0040 INSTALLED UNKN
	2 0 02321 0 00 0046+85
	DUFF CITY RD
	(SR4088 SEG 0012/0000)
	LENGTH(AH 2916 BK 2695)
	AUDUBON RD
	(SR4034 SEG 0010/0000)

EXTRACT DATE: 12/28/2024 ROADWAY MANAGEMENT SYSTEM PAGE NUMBER: 1366
PRINT DATE: 12/30/2024 SLD COUNTY/SR - ANNUAL PRINT COUNTY: ALLEGHENY

DIR: B TOTAL LEN: 6.169 MI. DIST: 11-1 SR: 4032
LEFT MUN: SEWICKLEY HEIGHTS B RIGHT MUN: SEWICKLEY HEIGHTS B

019942 FT

017984 FT

RBR	0090/2215	BMS	SEN	02/4032/0090/2202
		20023210000041+20		
RBR	0090/2202	LITTLE	SEWICKLEY	CK TRI
		BMSBG	02/4032/0090/2202	
	0090/2029	018"	DIA	CIRC CONCR
		LEN=0032	INSTALLED	UNKN
	0090/1890	012"	DIA	CIRC CONCR
		LEN=0048	INSTALLED	UNKN
	0090/1692	012"	DIA	CIRC CONCR
		LEN=0048	INSTALLED	UNKN
	0090/1229	018"	DIA	CIRC CONCR
		LEN=0048	INSTALLED	UNKN
	0090/0882	036"	DIA	CIRC CONCR
		LEN=0048	INSTALLED	UNKN
	0090/0344	018"	DIA	CIRC CONCR
		LEN=0040	INSTALLED	UNKN
	019942 FT	20023210000019+61		
	0090/0000	LENGTH(AH	2695	BK 1958)
		SEWICKLEY	HEIGHTS	
	0080/1947	BELL	ACRES	B
		018"	DIA	CIRC CONCR
	0080/1863	LEN=0048	INSTALLED	UNKN
		018"	DIA	CIRC CONCR
	0080/1649	LEN=0040	INSTALLED	UNKN
	0080/1539	BMS	SEN	02/4032/0080/1521
		20023210000015+25		
		BR. LIT.	SEWIK	
	0080/1521	BMSBG	02/4032/0080/1521	
		BELL	ACRES	
	0080/1475	SEWICKLEY	HEIGHTS	B
		018"	DIA	CIRC CONCR
	0080/0912	LEN=0040	INSTALLED	UNKN
		018"	DIA	CIRC CONCR
	0080/0419	LEN=0048	INSTALLED	UNKN
		FERN	HOLLOW	RD
	0080/0045	(CNTY)		
	017984 FT	20023210000000+00		
		NC FERN	HOLLOW	RD
		MFC	BEGIN	= D
	0080/0000	LENGTH(AH	1958	BK 2918)
		018"	DIA	CIRC CONCR
	0070/2802	LEN=0120	INSTALLED	UNKN
		LC	FOR	FERN
	0070/2745	(CONN)		
		018"	DIA	CIRC CONCR
	0070/2182	LEN=0040	INSTALLED	UNKN
		018"	DIA	CIRC CONCR

EXTRACT DATE: 12/28/2024 ROADWAY MANAGEMENT SYSTEM PAGE NUMBER: 1365
PRINT DATE: 12/30/2024 SLD COUNTY/SR - ANNUAL PRINT COUNTY: ALLEGHENY

DIR: B TOTAL LEN: 6.169 MI. DIST: 11-1 SR: 4032
LEFT MUN: SEWICKLEY HEIGHTS B RIGHT MUN: SEWICKLEY HEIGHTS B

	-- --	0070/1963	LEN=0040	INSTALLED	UNKN
	-- --	0070/1705	015 "DIA	CIRC CONCR	UNKN
	-- --	0070/1486	021 "DIA	CIRC CONCR	UNKN
	-- --	0070/1185	LEN=0048	INSTALLED	UNKN
	-- --	0070/0993	018 "DIA	CIRC CONCR	UNKN
	-- --	0070/0930	LEN=0040	INSTALLED	UNKN
	-- --	0070/0730	015 "DIA	CIRC CONCR	UNKN
	-- --	0070/0296	LEN=0040	INSTALLED	UNKN
	-- --	0070/0012	018 "DIA	CIRC CONCR	UNKN
015066 FT	-- --	015066 FT	LEN=0040	INSTALLED	UNKN
	-- --	0070/0000	2 0 02219	0 00 0073+30	(AH 2918 BK 1346)
	-- --	0060/1299	018 "DIA	CIRC CONCR	UNKN
	-- --	0060/1092	LEN=0040	INSTALLED	UNKN
	-- --	0060/0693	018 "DIA	CIRC CONCR	UNKN
	-- --	0060/0409	036 "DIA	CIRC CONCR	UNKN
	-- --	0060/0255	LEN=0040	INSTALLED	UNKN
	-- --	0060/0184	018 "DIA	CIRC CONCR	UNKN
	-- --		027 "DIA	CIRC CONCR	UNKN
	-- --		LEN=0040	INSTALLED	UNKN
BACKBONE RD (TWP)	-- --				
0060/0031 013720 FT	-- --	013720 FT	2 0 02219	0 00 0059+91	
	-- --	0060/0000	018 "DIA	CIRC CONCR	1998
	-- --	0050/2949	LEN=0040	INSTALLED	1346 BK 3112)
	-- --	0050/2678	024 "DIA	CIRC CONCR	UNKN
	-- --	0050/2425	015 "DIA	CIRC CONCR	UNKN
	-- --	0050/2360	LEN=0048	INSTALLED	UNKN
	-- --	0050/2288	BACKBONE RD		
	-- --	0050/2040	(TWP)		
	-- --		018 "DIA	CIRC CONCR	UNKN
	-- --		LEN=0100	INSTALLED	UNKN
	-- --		LC FOR BACKBONE RD		
	-- --		(CONN)		
	-- --		018 "DIA	CIRC CONCR	UNKN
	-- --		LEN=0048	INSTALLED	UNKN
	-- --		018 "DIA	CIRC CONCR	

EXTRACT DATE: 12/28/2024 ROADWAY MANAGEMENT SYSTEM PAGE NUMBER: 1364
PRINT DATE: 12/30/2024 SLD COUNTY/SR - ANNUAL PRINT COUNTY: ALLEGHENY

DIR: B TOTAL LEN: 6.169 MI. DIST: 11-1 SR: 4032
LEFT MUN: SEWICKLEY HEIGHTS B RIGHT MUN: SEWICKLEY HEIGHTS B

SEVIN RD
(TWP)

010608 FT

0040/0197

007985 FT

0050/1801	LEN=0048	INSTALLED	UNKN
018 "DIA	CIRC	CONCR	
0050/1542	LEN=0040	INSTALLED	UNKN
018 "DIA	CIRC	CONCR	
0050/1196	LEN=0040	INSTALLED	UNKN
0050/0234	024 "DIA	CIRC	CONCR
010608 FT	LEN=0100	INSTALLED	UNKN
0050/0000	2 0 02219 0 00 0027+44		
	LENGTH(AH 3112 BK 2623)		
	SEWICKLEY HEIGHTS		
0040/2571	BELL ACRES	B	
0040/1709	018 "DIA	CIRC	CONCR
	LEN=0072	INSTALLED	UNKN
0040/1399	018 "DIA	CIRC	CONCR
	LEN=0032	INSTALLED	UNKN
0040/0882	018 "DIA	CIRC	CONCR
	LEN=0032	INSTALLED	UNKN
0040/0291	018 "DIA	CIRC	CONCR
	LEN=0040	INSTALLED	UNKN
0040/0208	036 "H 00 "W	MULT	CONCR
	LEN=0060	INSTALLED	UNKN
0040/0150	018 "DIA	CIR	PLASTIC
007985 FT	LEN=0040	INSTALLED	UNKN
	2 0 02219 0 00 0000+00		
	BELL ACRES		
0040/0000	LENGTH(AH 2623 BK 2814)		
	018 "DIA	CIRC	METAL
0030/2741	LEN=0040	INSTALLED	UNKN
	018 "DIA	CIRC	CONCR
0030/2579	LEN=0060	INSTALLED	UNKN
	018 "DIA	CIRC	METAL
0030/2435	LEN=0099	INSTALLED	UNKN
0030/1570	018 "DIA	CIRC	CONCR
	LEN=0032	INSTALLED	UNKN
0030/1336	036 "DIA	CIRC	CONCR
	LEN=0048	INSTALLED	UNKN
0030/0816	018 "DIA	CIRC	METAL
	LEN=0099	INSTALLED	UNKN
0030/0498	036 "H 60 "W	CON	BOX
	LEN=0096	INSTALLED	UNKN
0030/0355	018 "DIA	CIRC	CONCR
	LEN=0099	INSTALLED	UNKN
	018 "DIA	CIRC	CONCR

EXTRACT DATE: 12/28/2024 ROADWAY MANAGEMENT SYSTEM PAGE NUMBER: 1363
PRINT DATE: 12/30/2024 SLD COUNTY/SR - ANNUAL PRINT COUNTY: ALLEGHENY

DIR: B TOTAL LEN: 6.169 MI. DIST: 11-1 SR: 4032
LEFT MUN: LEET T RIGHT MUN: LEET T

005171 FT

003016 FT

000000 FT

0030/0247	LEN=0099	INSTALLED UNKN
018 "DIA	CIRC CONCR	
0030/0037	LEN=0032	INSTALLED UNKN
005171 FT	2 0 02115	0 00 0054+50
0030/0000	LENGTH(AH 2814	BK 2155)
LEET		
0020/2118	EDGEWORTH B	
018 "DIA	CIRC METAL	
0020/1810	LEN=0060	INSTALLED UNKN
018 "DIA	CIRC METAL	
0020/1695	LEN=0060	INSTALLED UNKN
018 "DIA	CIRC CONCR	
0020/1049	LEN=0060	INSTALLED UNKN
018 "DIA	CIRC CONCR	
0020/0590	LEN=0080	INSTALLED UNKN
018 "DIA	CIRC CONCR	
0020/0349	LEN=0060	INSTALLED UNKN
003016 FT	2 0 02115	0 00 0030+49
018 "DIA	CIRC CONCR	
0020/0000	LEN=0040	INSTALLED UNKN
LENGTH(AH 2155	BK 3016)	
WOODLAND RD		
0010/2590	(TWP)	
018 "DIA	CIRC CONCR	
0010/2213	LEN=0040	INSTALLED UNKN
018 "DIA	CIR PLASTIC	
0010/1961	LEN=0050	INSTALLED UNKN
018 "DIA	CIRC CONCR	
0010/1862	LEN=0060	INSTALLED UNKN
018 "DIA	CIRC CONCR	
0010/1565	LEN=0052	INSTALLED UNKN
018 "DIA	CIRC CONCR	
0010/1360	LEN=0050	INSTALLED UNKN
018 "DIA	CIRC CONCR	
0010/1265	LEN=0048	INSTALLED UNKN
018 "DIA	CIRC CONCR	
0010/1168	LEN=0048	INSTALLED UNKN
018 "DIA	CIRC CONCR	
0010/0957	LEN=0048	INSTALLED UNKN
018 "DIA	CIRC CONCR	
0010/0732	LEN=0048	INSTALLED UNKN
018 "DIA	CIRC CONCR	
0010/0477	LEN=0050	INSTALLED UNKN
000000 FT	2 0 02115	0 00 0000+00
NC L	TTLE SEWICKLEY	CREEK RD
BEAVER ST		
(TWP)		
MFC BEGIN = E		
0010/0000	LENGTH(AH 3016	BK 0000)

EXTRACT DATE: 12/28/2024 ROADWAY MANAGEMENT SYSTEM PAGE NUMBER: 1362
PRINT DATE: 12/30/2024 SLD COUNTY/SR - ANNUAL PRINT COUNTY: ALLEGHENY
DIR: B TOTAL LEN: 8.565 MI. DIST: 11-1 SR: 4031
LEFT MUN: PINE T RIGHT MUN: PINE T

045222 FT



045222 FT AH-BUTLER (10)
INTER-AHD THREE DEGREE RD
0180/3070 (SR3007 SEG 0010/0000)
VALENCIA RD
0180/3013 (SR4076 SEG 0010/0000)

EXTRACT DATE: 12/28/2024 ROADWAY MANAGEMENT SYSTEM PAGE NUMBER: 1361
PRINT DATE: 12/30/2024 SLD COUNTY/SR - ANNUAL PRINT COUNTY: ALLEGHENY

DIR: B TOTAL LEN: 8.565 MI. DIST: 11-1 SR: 4031
LEFT MUN: PINE T RIGHT MUN: PINE T

	0180/3009	018 "DIA CIRC CONCR LEN=0040 INSTALLED UNKN
	0180/2170	018 "DIA CIRC METAL LEN=0025 INSTALLED UNKN
	0180/1885	018"H 18"W CON BOX CUL LEN=0099 INSTALLED UNKN
JAMES ST (TWP)	0180/1868	==
MARS VALENCIA RD (SR4059 SEG 0010/0000)	0180/1084	//
	0180/0883	OLD STATE RD (T574) BR. BREAKNECK STRUCTURE LENGTH 13 FT
	0180/0759	BMSID 02/4031/0180/0794
042152 FT	042152 FT	2 0 02328 0 01 0734+96
	0180/0000	LENGTH(AH 3070 BK 3716) 018 "DIA CIR PLASTIC
	0170/3588	LEN=0060 INSTALLED UNKN
MACLEOD LN (PRDR)	0170/2181	==
	0170/2075	024 "DIA CIRC CONCR LEN=0100 INSTALLED UNKN
	0170/0907	012 "DIA CIR PLASTIC LEN=0040 INSTALLED UNKN
	0170/0690	SILVER PINES DR (TWP)
038436 FT	038436 FT	2 0 02328 0 01 0699+26
	0170/0000	LENGTH(AH 3716 BK 1864) WARRENDALE RD
	0160/1599	(SR4068 SEG 0130/0000)
WARRENDALE RD (SR4068 SEG 0120/2406)	036572 FT 0160/0000	018 "DIA CIRC METAL LEN=0040 INSTALLED UNKN 2 0 02328 0 01 0680+00 LENGTH(AH 1864 BK 2830)
	0150/1635	BABCOCK ESTATE LN (PRDR)

EXTRACT DATE: 12/28/2024 ROADWAY MANAGEMENT SYSTEM PAGE NUMBER: 1360
PRINT DATE: 12/30/2024 SLD COUNTY/SR - ANNUAL PRINT COUNTY: ALLEGHENY

DIR: B TOTAL LEN: 8.565 MI. DIST: 11-1 SR: 4031
LEFT MUN: PINE T RIGHT MUN: PINE T

LOGAN RD
(T554)

0150/1601

0150/1602 015 "DIA CIRC CONCR
LEN=0060 INSTALLED UNKN

0150/0952 018 "DIA CIRC METAL
LEN=0040 INSTALLED UNKN

033742 FT

033742 FT 2 0 02328 0 01 0650+28
0150/0000 LENGTH(AH 2830 BK 3537)

0140/2385 GRAN SASSO LN
(PRDR)

0140/1135 PALOMINO DR
(T927)
012 "DIA CIR UNKNOWN
LEN=0025 INSTALLED UNKN
0140/0800 NORTH PINE CR
(T512)
0140/0594

NORTHBROOK DR
(TWP)

0140/0298
030205 FT

030205 FT 2 0 02328 0 01 0616+31
NORTH PINE CR
(T512)
0140/0000 LENGTH(AH 3537 BK 3580)
0130/3211 BMSSEN 02/4031/0130/3004
2 0 02328 0 01 0580+59
PA TURNPIKE 1-76

0130/3004 BMSBG 02/4031/0130/3004
018 "DIA CIRC CONCR
0130/2946 LEN=0040 INSTALLED UNKN
0130/2880 024 "DIA CIRC CONCR
LEN=0060 INSTALLED UNKN

IVY DR
(TWP)

0130/2750

0130/2336 018 "DIA CIRC CONCR
LEN=0030 INSTALLED UNKN
SNOWBERRY LN
(TWP)

0130/2307 018 "DIA CIRC CONCR
LEN=0050 INSTALLED UNKN
0130/1979 012 "DIA CIRC CONCR
LEN=0100 INSTALLED UNKN
0130/1879

TIERRA VISTA DR
(TWP)

0130/1750

018 "DIA CIRC METAL

EXTRACT DATE: 12/28/2024 ROADWAY MANAGEMENT SYSTEM PAGE NUMBER: 1359
PRINT DATE: 12/30/2024 SLD COUNTY/SR - ANNUAL PRINT COUNTY: ALLEGHENY

DIR: B TOTAL LEN: 8.565 MI. DIST: 11-1 SR: 4031
LEFT MUN: PINE T RIGHT MUN: PINE T

2 0 02328 0 01 0580+59 026625 FT
WEXFORD RD
(SR0910 SEG 0120/0000) 0130/0000

SKYLARK DR
(T419)

0120/2294

JACKSON RD
(T558)

0120/1799

023073 FT

019898 FT

0130/1470 LEN=0035 INSTALLED UNKN

0130/0143 018 "DIA CIRC METAL
LEN=0030 INSTALLED UNKN
GIBSONIA RD
(SR0910 SEG 0120/0000)
MFC BEGIN = D

026625 FT
0130/0000 LENGTH(AH 3580 BK 3552)
TO 0910/0120 SH
(CONN)

0120/3434 015 "DIA CIRC METAL
LEN=0040 INSTALLED UNKN
0120/3035 018 "DIA CIRC OTHER
LEN=0075 INSTALLED UNKN

0120/2275 015 "DIA CIRC CONCR
LEN=0050 INSTALLED UNKN
DEER PATH LN
(PRDR)
0120/1799 012 "DIA CIRC OTHER
LEN=0050 INSTALLED UNKN

023073 FT 2 0 02328 0 01 0545+36
0120/0000 LENGTH(AH 3552 BK 3175)

0110/2523 KARRINGTON DR
(TWP)

0110/1340 018 "DIA CIRC METAL
LEN=0050 INSTALLED UNKN
MISTY VALLEY LN
(TWP)

019898 FT 2 0 02328 0 01 0513+46
0110/0000 LENGTH(AH 3175 BK 3212)
018 "DIA CIRC CONCR
LEN=0035 INSTALLED UNKN
OLD BABCOCK BL
(CNTY)

0100/2750 018 "DIA CIRC CONCR
LEN=0050 INSTALLED UNKN
0100/2675
0100/2529

EXTRACT DATE: 12/28/2024 ROADWAY MANAGEMENT SYSTEM PAGE NUMBER: 1358
PRINT DATE: 12/30/2024 SLD COUNTY/SR - ANNUAL PRINT COUNTY: ALLEGHENY

DIR: B TOTAL LEN: 8.565 MI. DIST: 11-1 SR: 4031
LEFT MUN: PINE T RIGHT MUN: PINE T

					0100/1916	018 "DIA CIRC CONCR LEN=0080 INSTALLED UNKN PINE
					0100/1768	MCCANDLESS T
					0100/1056	018 "DIA CIRC CONCR LEN=0035 INSTALLED UNKN
					0100/0979	024 "DIA CIRC CONCR LEN=0080 INSTALLED UNKN
					0100/0657	OLD BABCOCK RD (TWP)
					0100/0181	018 "DIA CIRC CONCR LEN=0080 INSTALLED UNKN
	016686 FT				016686 FT	2 0 02328 0 01 0481+01 NORTH VILLA DR (TWP)
					0100/0000	LENGTH(AH 3212 BK 1599)
OLDE VILLA DR (TWP)					0090/0986	SOUTH VILLA DR (TWP)
	0090/0986				0090/0637	LAKE MARSHALL DR (TWP)
					0090/0384	018 "DIA CIRC CONCR LEN=0035 INSTALLED UNKN
					0090/0053	018 "DIA CIRC CONCR LEN=0035 INSTALLED UNKN
	015087 FT				015087 FT	2 0 02328 0 01 0465+13
					0090/0000	LENGTH(AH 1599 BK 2985)
					0080/2618	015 "DIA CIRC CONCR LEN=0035 INSTALLED UNKN
					0080/2214	012 "DIA CIRC CONCR LEN=0037 INSTALLED UNKN
					0080/1686	015 "DIA CIRC CONCR LEN=0035 INSTALLED UNKN
					0080/1355	018 "H 06 "W CON BOX CUL LEN=0060 INSTALLED UNKN
IRWIN RD (CNTY)					0080/1101	
	0080/1101				0080/1054	018 "DIA CIRC CONCR LEN=0080 INSTALLED UNKN
					0080/0998	LAKE MARSHALL DR (TWP)
					0080/0648	018 "DIA CIRC CONCR LEN=0080 INSTALLED UNKN
					0080/0319	024 "DIA CIRC CONCR LEN=0080 INSTALLED UNKN
	012102 FT				012102 FT	2 0 02328 0 01 0436+75
PEARCE MILL RD (CNTY)					0080/0000	(APRA) NORTH PARK LENGTH(AH 2985 BK 1308)
	0080/0000				0070/1119	BMSSEN 02/4031/0070/1080

EXTRACT DATE: 12/28/2024 ROADWAY MANAGEMENT SYSTEM PAGE NUMBER: 1357
PRINT DATE: 12/30/2024 SLD COUNTY/SR - ANNUAL PRINT COUNTY: ALLEGHENY

DIR: B TOTAL LEN: 8.565 MI. DIST: 11-1 SR: 4031
LEFT MUN: MCCANDLESS T RIGHT MUN: MCCANDLESS T

2 0 02328 0 01 0422+28 010794 FT
INGOMAR RD
(SR4070 SEG 0090/0000) 0070/0000

OLD INGOMAR RD
(CNTY) 0060/1864

WEST RIDGE RD
(TWP) 0060/0000

OLD BABCOCK RD
(CNTY) 0050/0253
2 0 02328 0 01 0384+18 006971 FT
MONTGOMERY RD
(TWP) 0050/0000
COLE RD
(TWP) 0040/0602

2 0 02328 0 01 0434+47
N. PARK LAKE
BMSBG 02/4031/0070/1080
095" DIA CIRC CONCR
LEN=0020 INSTALLED UNKN
095"H 95"W UNKN CONC
LEN=0020 INSTALLED UNKN
012" DIA CIRC CONCR
LEN=0020 INSTALLED UNKN
WILDWOOD RD
(SR4070 SEG 0090/0000)
5 0070/0000 LENGTH(AH 1308 BK 2688)
095"H 95"W **UNKNOWN**
LEN=0020 INSTALLED UNKN
095"H 95"W **UNKNOWN**
LEN=0020 INSTALLED UNKN
BMSSEN 02/4031/0060/2089
2 0 02328 0 01 0416+82
DRAIN PIPE
BMSBG 02/4031/0060/2089
095"H 95"W **UNKNOWN**
LEN=0020 INSTALLED UNKN
0060/2146
0060/1958
0060/1358 018" DIA CIRC CONCR
LEN=0020 INSTALLED UNKN
095"H 95"W **UNKNOWN**
LEN=0020 INSTALLED UNKN
095"H 95"W **UNKNOWN**
LEN=0020 INSTALLED UNKN
0060/0759
LC FOR HEMLOCK DR
(CONN)
2 0 02328 0 01 0395+34
HEMLOCK DR
(TWP)
5 0060/0000 LENGTH(AH 2688 BK 1135)
PRESIDENTIAL DR
(TWP)
018" DIA CIRC CONCR
LEN=0040 INSTALLED UNKN
0050/0789
0050/0255
006971 FT
5 0050/0000 LENGTH(AH 1135 BK 1081)
EMERY DR
(TWP) 0040/0484

EXTRACT DATE: 12/28/2024 ROADWAY MANAGEMENT SYSTEM PAGE NUMBER: 1356
PRINT DATE: 12/30/2024 SLD COUNTY/SR - ANNUAL PRINT COUNTY: ALLEGHENY

DIR: B TOTAL LEN: 8.565 MI. DIST: 11-1 SR: 4031
LEFT MUN: MCCANDLESS T RIGHT MUN: MCCANDLESS T

2 0 02328 0 01 0373+47 005890 FT
PARKVIEW DR
(TWP)

0040/0000

COTTINGHAM DR
(TWP)

0020/2054

SHEFFIELD CT
(TWP)

0020/1719

LC FOR KUMMER RD
(CONN)

0020/0126

2 0 02328 0 01 0331+30 001716 FT
KUMMER RD
(TWP)

0020/0000

WHITLEY DR
(TWP)

0010/0945

000000 FT

CUMBERLAND RD
(SR4024 SEG 0040/0000) 0010/0000

0040/0235
005890 FT

5 0040/0000 LENGTH(AH 1081 BK 1770)
HEDWIG DR

0030/1464

0030/0875

0030/0310

5 0030/0000 LENGTH(AH 1770 BK 2404)

0020/1861

0020/1500

0020/1090

0020/0050

001716 FT

5 0020/0000 LENGTH(AH 2404 BK 1716)

0010/0973

0010/0913

0010/0500

000000 FT

INTER-BK

5 0010/0000 LENGTH(AH 1716 BK 0000)

018 "DIA CIRC CONCR
LEN=0040 INSTALLED UNKN

018 "DIA CIRC CONCR
LEN=0040 INSTALLED UNKN
099 "DIA CIR UNKNOWN
LEN=0099 INSTALLED UNKN

2 0 02328 0 01 0356+07
LENGTH(AH 1770 BK 2404)

099 "DIA CIR UNKNOWN
LEN=0070 INSTALLED UNKN

018 "DIA CIRC CONCR
LEN=0040 INSTALLED UNKN
APPLE HILL LN
(TWP)

CHERRY LN
(PRDR)

LC FROM UPMC HOSPITAL D
(CONN)

UPMC PASSAVANT HOSP DR
(PRDR)

024 "DIA CIRC CONCR
LEN=0075 INSTALLED UNKN

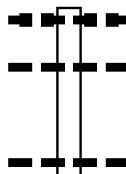
2 0 02328 0 01 0314+28
NC BA

UPMC PASSAVANT HOSP DR
(PRDR)

BABCOCK BL
(SR4024 SEG 0040/0000)
MFC BEGIN = C

EXTRACT DATE: 12/28/2024 ROADWAY MANAGEMENT SYSTEM PAGE NUMBER: 1355
PRINT DATE: 12/30/2024 SLD COUNTY/SR - ANNUAL PRINT COUNTY: ALLEGHENY
DIR: B TOTAL LEN: 1.184 MI. DIST: 11-1 SR: 4030
LEFT MUN: ALEPPO T RIGHT MUN: ALEPPO T

006252 FT



006252 FT 015 " DIA CIR PLASTIC
LEN=0040 INSTALLED 2015
GLENFIELD RD
0030/2396 (CNTY)
018 " DIA CIRC CONCR
0030/2351 LEN=0030 INSTALLED UNKN
024 " DIA CIRC CONCR
0030/1392 LEN=0050 INSTALLED UNKN

EXTRACT DATE: 12/28/2024 ROADWAY MANAGEMENT SYSTEM PAGE NUMBER: 1354
PRINT DATE: 12/30/2024 SLD COUNTY/SR - ANNUAL PRINT COUNTY: ALLEGHENY

DIR: B TOTAL LEN: 1.184 MI. DIST: 11-1 SR: 4030
LEFT MUN: ALEPPO T RIGHT MUN: ALEPPO T

UNKNOWN RD
(PRDR)

0030/0337

003856 FT

001684 FT

000000 FT

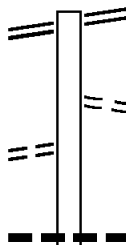
0030/1188	072 " DIA	CIRC CONCR
	LEN=0064	INSTALLED UNKN
0030/1090	018 " DIA	CIRC CONCR
	LEN=0045	INSTALLED UNKN
0030/0835	018 " DIA	CIRC CONCR
	LEN=0064	INSTALLED UNKN
0030/0695	018 " DIA	CIRC CONCR
	LEN=0064	INSTALLED UNKN
0030/0432	036 " DIA	CIRC METAL
	LEN=0045	INSTALLED UNKN
0030/0249	018 " DIA	CIRC CONCR
	LEN=0045	INSTALLED UNKN
003856 FT	2 0 02096	0 00 0121+47
0030/0000	LENGTH(AH	2396 BK 2172)
	018 " DIA	CIRC CONCR
0020/2161	LEN=0030	INSTALLED UNKN
	ALEPPO	
0020/2063	SEWICKLEY	HEIGHTS B
	018 " DIA	CIRC CONCR
0020/1778	LEN=0040	INSTALLED UNKN
	018 " DIA	CIRC CONCR
0020/1414	LEN=0050	INSTALLED UNKN
	030 " DIA	CIRC CONCR
0020/1122	LEN=0035	INSTALLED UNKN
	015 " DIA	CIRC CONCR
0020/0821	LEN=0055	INSTALLED UNKN
	036 " DIA	CIRC CONCR
0020/0606	LEN=0060	INSTALLED UNKN
	018 " DIA	CIRC CONCR
0020/0396	LEN=0057	INSTALLED UNKN
	018 " DIA	CIRC CONCR
0020/0157	LEN=0045	INSTALLED UNKN
001684 FT	2 0 02096	0 00 0100+00
0020/0000	LENGTH(AH	2172 BK 1684)
	018 " DIA	CIRC CONCR
0010/1080	LEN=0040	INSTALLED UNKN
	018 " DIA	CIRC CONCR
0010/1036	LEN=0050	INSTALLED UNKN
	018 " DIA	CIRC CONCR
0010/0878	LEN=0040	INSTALLED UNKN
000000 FT	2 0 02096	0 00 0082+78
NC FE	MERRIMAN RD	
	(SR4033 SEG	0060/0000)
	MFC BEGIN =	E
0010/0000	LENGTH(AH	1684 BK 0000)

EXTRACT DATE: 12/28/2024 ROADWAY MANAGEMENT SYSTEM PAGE NUMBER: 1353
PRINT DATE: 12/30/2024 SLD COUNTY/SR - ANNUAL PRINT COUNTY: ALLEGHENY

DIR: B TOTAL LEN: 2.610 MI. DIST: 11-1 SR: 4029
LEFT MUN: FRANKLIN PARK B RIGHT MUN: FRANKLIN PARK B

ROCHESTER RD 013783 FT
(SR4011 SEG 0190/0000) 0050/2716

HAVEN HILL RD
(T654) 0050/1565



013783 FT ROCHESTER RD
0050/2716 (SR4011 SEG 0190/0000)

0050/1850 WALRUTH RD
(TWP)

0050/0661 018 " DIA CIRC CONCR
LEN=0035 INSTALLED UNKN

EXTRACT DATE: 12/28/2024 ROADWAY MANAGEMENT SYSTEM PAGE NUMBER: 1352
PRINT DATE: 12/30/2024 SLD COUNTY/SR - ANNUAL PRINT COUNTY: ALLEGHENY

DIR: B TOTAL LEN: 2.610 MI. DIST: 11-1 SR: 4029
LEFT MUN: FRANKLIN PARK B RIGHT MUN: FRANKLIN PARK B

FERN HILL LN
(PRDR)

0050/0220
011067 FT

NEUHART LN
(PRDR)

0040/3112

MCDEVITT RD
(T643)

0040/1740

007538 FT

0050/0630 STURBRIDGE DR
(TWP)

011067 FT 2 0 02127 0 00 0110+75
0050/0000 LENGTH(AH 2716 BK 3529)

0040/2870 018 " DIA CIRC CONCR
LEN=0045 INSTALLED UNKN
024 " DIA CIRC CONCR
0040/2700 LEN=0045 INSTALLED UNKN
060 " DIA CIR PLASTIC
0040/2500 LEN=0045 INSTALLED UNKN
060 " DIA CIRC CONCR
0040/2385 LEN=0045 INSTALLED UNKN
SR 0279 NB
0040/2260 OP ID 02/0279/0122/1512
SR 0279 SB
0040/2095 OP ID 02/0279/0123/1580
060 " DIA CIRC CONCR
0040/2000 LEN=0045 INSTALLED UNKN
018 " DIA CIRC CONCR
0040/1750 LEN=0030 INSTALLED UNKN

0040/1052 018 " DIA CIRC CONCR
LEN=0030 INSTALLED UNKN
012 " DIA CIRC CONCR
0040/0805 LEN=0030 INSTALLED UNKN
018 " DIA CIR PLASTIC
0040/0567 LEN=0040 INSTALLED UNKN
018 " DIA CIRC CONCR
0040/0251 LEN=0040 INSTALLED UNKN
007538 FT 2 0 02127 0 00 0075+44
0040/0000 LENGTH(AH 3529 BK 3796)
018 " DIA CIRC CONCR
0030/3759 LEN=0045 INSTALLED UNKN
018 " DIA CIRC CONCR
0030/3529 LEN=0030 INSTALLED UNKN
018 " DIA CIRC CONCR
0030/3427 LEN=0030 INSTALLED UNKN
012 " DIA CIRC CONCR
0030/3330 LEN=0030 INSTALLED UNKN
024 " DIA CIRC CONCR
0030/3094 LEN=0030 INSTALLED UNKN
018 " DIA CIRC CONCR
0030/2990 LEN=0030 INSTALLED UNKN
012 " DIA CIRC CONCR

EXTRACT DATE: 12/28/2024 ROADWAY MANAGEMENT SYSTEM PAGE NUMBER: 1351
PRINT DATE: 12/30/2024 SLD COUNTY/SR - ANNUAL PRINT COUNTY: ALLEGHENY

DIR: B TOTAL LEN: 2.610 MI. DIST: 11-1 SR: 4029
LEFT MUN: FRANKLIN PARK B RIGHT MUN: FRANKLIN PARK B

MONTGOMERY RD
(T654)

0030/2010

003742 FT

ANDERSON RD
(TWP)

0010/2100

DOUGLAS RD
(TWP)

0010/0900

000000 FT

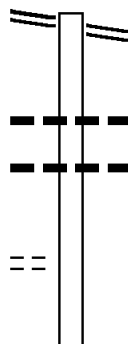
0030/2726	LEN=0030	INSTALLED UNKN
0030/2109	018 "DIA CIRC CONCR LEN=0030	INSTALLED UNKN
0030/1983	018 "DIA CIRC METAL LEN=0030	INSTALLED UNKN
0030/1061	024 "DIA CIRC CONCR LEN=0030	INSTALLED UNKN
0030/0840	024 "DIA CIRC CONCR LEN=0030	INSTALLED UNKN
0030/0592	024 "DIA CIRC CONCR LEN=0030	INSTALLED UNKN
0030/0429	024 "DIA CIRC CONCR LEN=0030	INSTALLED UNKN
003742 FT	2 0 02127 0 00 0037+16	
0030/0000	LENGTH(AH 3796 BK 1527)	
0020/1385	024 "DIA CIRC METAL LEN=0030	INSTALLED UNKN
0020/1156	018 "DIA CIRC METAL LEN=0030	INSTALLED UNKN
0020/0893	012 "DIA CIRC CONCR LEN=0099	INSTALLED UNKN
0020/0170	018 "DIA CIRC CONCR LEN=0040	INSTALLED UNKN
002215 FT	2 0 02127 0 00 0022+09	
0020/0000	FRANKLIN PARK OHIO T LENGTH(AH 1527 BK 2215)	
0010/1763	012 "DIA CIRC CONCR LEN=0030	INSTALLED UNKN
0010/0880	TRIB. TO BEAR RUN STRUCTURE LENGTH 7 FT BMSID 02/4029/0010/0880	
000000 FT	2 0 02127 0 00 0000+00	
NC MC	ALEER RD MT NEBO RD (SR4022 SEG 0070/1370)	
0010/0000	MFC BEGIN = D LENGTH(AH 2215 BK 0000)	

EXTRACT DATE: 12/28/2024 ROADWAY MANAGEMENT SYSTEM PAGE NUMBER: 1350
PRINT DATE: 12/30/2024 SLD COUNTY/SR - ANNUAL PRINT COUNTY: ALLEGHENY
DIR: B TOTAL LEN: 1.172 MI. DIST: 11-1 SR: 4028
LEFT MUN: ALEPPO T RIGHT MUN: ALEPPO T

MERRIMAN RD 006189 FT
(SR4033 SEG 0050/0000) 0030/2739

SHIELDS LN
(PRDR)

0030/0465
003450 FT



006189 FT MERRIMAN RD
0030/2739 (SR4033 SEG 0050/0000)

0030/1636 018 "DIA CIRC CONCR
LEN=0032 INSTALLED UNKN
0030/1550 018 "DIA CIRC CONCR
LEN=0032 INSTALLED UNKN

003450 FT 2 0 02096 0 00 0034+30
NC REDGATE RD
0030/0000 LENGTH(AH 2739 BK 2343)

EXTRACT DATE: 12/28/2024 ROADWAY MANAGEMENT SYSTEM PAGE NUMBER: 1349
PRINT DATE: 12/30/2024 SLD COUNTY/SR - ANNUAL PRINT COUNTY: ALLEGHENY

DIR: B TOTAL LEN: 1.172 MI. DIST: 11-1 SR: 4028
LEFT MUN: ALEPPO T RIGHT MUN: ALEPPO T

RHODES AV
(TWP)

0020/0940

001107 FT

RIVER AV
(TWP)

0010/1050

000000 FT

0020/2156	018 "DIA	CIRC CONCR	
	LEN=0030	INSTALLED	UNKN
0020/2020	018 "DIA	CIRC CONCR	
	LEN=0030	INSTALLED	UNKN
0020/1670	012 "DIA	CIRC CONCR	
	LEN=0040	INSTALLED	UNKN
0020/1035	015 "DIA	CIRC CONCR	
	LEN=0099	INSTALLED	UNKN
0020/0775	018 "DIA	CIRC CONCR	
	LEN=0030	INSTALLED	UNKN
0020/0620	018 "DIA	CIRC CONCR	
	LEN=0030	INSTALLED	UNKN
0020/0458	018 "DIA	CIRC CONCR	
	LEN=0032	INSTALLED	UNKN
001107 FT	2 0 02096	0 00	0010+85
	NC RE	DGATE/RIVER RD	
	ALEPPO		
	HAYSVILLE B		
0020/0000	LENGTH(AH	2343	BK 1107)
	NC RE	DGATE RD	
0010/0824	BMS	SEN 02/4028/0010/0815	
	2 0 02096	0 00	0008+26
	HAYS	RUN	
0010/0815	BMSBG	02/4028/0010/0815	
	048"H	48"W	CON BOX CUL
0010/0793	LEN=0024	INSTALLED	UNKN
0010/0155	018 "DIA	CIRC CONCR	
	LEN=0020	INSTALLED	UNKN
0010/0085	024 "DIA	CIRC CONCR	
	LEN=0015	INSTALLED	UNKN
	HAYSVILLE		
0010/0084	GLEN	OSBORNE B	
	BEAVER RD		
0010/0050	(TWP)		
000000 FT	2 0 02096	0 00	0000+00
	NC R	I	VER RD
	OHIO	RIVER BL	
	(SR0065	SEG 0181/0000)	
	(SR0065	SEG 0180/0000)	
	FROM	0065/0170	SH
	(CONN)		
INTER-BK	RIVER	RD	
	(TWP)		
	MFC	BEGIN = E	
0010/0000	LENGTH(AH	1107	BK 0000)

EXTRACT DATE: 12/28/2024 ROADWAY MANAGEMENT SYSTEM PAGE NUMBER: 1348
PRINT DATE: 12/30/2024 SLD COUNTY/SR - ANNUAL PRINT COUNTY: ALLEGHENY

DIR: B TOTAL LEN: 1.363 MI. DIST: 11-1 SR: 4027
LEFT MUN: FRANKLIN PARK B RIGHT MUN: FRANKLIN PARK B

007195 FT
ROCHESTER RD
(SR4011 SEG 0180/0000) 0020/3731
OAKRIDGE LN
(PRDR) 0020/3100



007195 FT
INTER-AHD INGOMAR HTS RD
(TWP)
0020/3731 ROCHESTER RD
(SR4011 SEG 0180/0000)

0020/3050 015 " DIA CIRC CONCR
LEN=0060 INSTALLED UNKN
0020/2943 015 " DIA CIRC CONCR
LEN=0099 INSTALLED UNKN

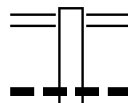
EXTRACT DATE: 12/28/2024 ROADWAY MANAGEMENT SYSTEM PAGE NUMBER: 1347
PRINT DATE: 12/30/2024 SLD COUNTY/SR - ANNUAL PRINT COUNTY: ALLEGHENY

DIR: B TOTAL LEN: 1.363 MI. DIST: 11-1 SR: 4027
LEFT MUN: FRANKLIN PARK B RIGHT MUN: FRANKLIN PARK B

		--	0020/2764	018 "DIA CIR PLASTIC LEN=0040 INSTALLED UNKN
		--	0020/1909	018 "DIA CIRC METAL LEN=0030 INSTALLED UNKN
		--	0020/1905	012 "DIA CIRC CONCR LEN=0099 INSTALLED UNKN
OAKLEAF LN (TWP)	0020/1490	=		
		=	0020/0969	CLOVER HILL DR (TWP)
		--	0020/0785	018 "DIA CIRC CONCR LEN=0050 INSTALLED UNKN
		=	0020/0505	FIELD CLUB DR (TWP)
LA COSTA CT (TWP)	0020/0120 003464 FT	=	003464 FT	2 0 02129 0 00 0144+71 FARMINGTON CT (TWP)
		=	5 0020/0000	LENGTH(AH 3731 BK 3464)
AURORA DR (TWP)	0010/2980	=		
		--	0010/2330	018 "DIA CIRC CONCR LEN=0048 INSTALLED UNKN
COUNTRY CLUB DR (TWP)	0010/2220	=		
		--	0010/2116	018 "DIA CIRC CONCR LEN=0066 INSTALLED UNKN
		=	0010/1855	WHITE OAK CT (TWP)
		--	0010/1839	018 "DIA CIRC CONCR LEN=0054 INSTALLED UNKN
		--	0010/1480	018 "DIA CIRC CONCR LEN=0036 INSTALLED UNKN
PANNO DR (TWP)	0010/1290	=		
		--	0010/0965	018 "DIA CIRC CONCR LEN=0060 INSTALLED UNKN
		--	0010/0725	018 "DIA CIRC CONCR LEN=0050 INSTALLED UNKN
SCHELLER LN (PRDR)	0010/0217 000000 FT	=		
			000000 FT	2 0 02129 0 00 0108+58 NC RE IS RUN RD INTER-BK REIS RUN RD (SR4022 SEG 0100/0000) MFC BEGIN = C
ARNDT RD (SR4022 SEG 0100/0000)	0010/0000	=	5 0010/0000	LENGTH(AH 3464 BK 0000)

EXTRACT DATE: 12/28/2024 ROADWAY MANAGEMENT SYSTEM PAGE NUMBER: 1346
PRINT DATE: 12/30/2024 SLD COUNTY/SR - ANNUAL PRINT COUNTY: ALLEGHENY
DIR: B TOTAL LEN: 2.646 MI. DIST: 11-1 SR: 4026
LEFT MUN: HAMPTON T RIGHT MUN: HAMPTON T

013969 FT



013969 FT MT ROYAL BL
0060/3512 (SR4019 SEG 0150/0000)
018 "DIA CIRC CONCR
0060/2630 LEN=0040 INSTALLED UNKN

EXTRACT DATE: 12/28/2024 ROADWAY MANAGEMENT SYSTEM PAGE NUMBER: 1345
PRINT DATE: 12/30/2024 SLD COUNTY/SR - ANNUAL PRINT COUNTY: ALLEGHENY

DIR: B TOTAL LEN: 2.646 MI. DIST: 11-1 SR: 4026
LEFT MUN: HAMPTON T RIGHT MUN: HAMPTON T

OAK LN
(TWP)

0060/2012

2 0 02136 0 00 0000+00 010457 FT
WILDWOOD SAMPLE RD
(SR4067 SEG 0010/0000) 0060/0000

009814 FT

WINCHESTER DR
(T978)

0040/0834

2 0 02126 0 01 0158+83 007124 FT
HEMLOCK DR
(T572) 0040/0000

0060/2220 012 "DIA CIRC CONCR
LEN=0099 INSTALLED UNKN
0060/1698 018 "DIA CIR PLASTIC
LEN=0050 INSTALLED UNKN
0060/1458 018 "DIA CIRC CONCR
LEN=0035 INSTALLED UNKN
0060/1243 018 "DIA CIRC CONCR
LEN=0050 INSTALLED UNKN
0060/0944 018 "DIA CIRC CONCR
LEN=0050 INSTALLED UNKN
0060/0553 BMSBG 02/4026/0060/0501
2 0 02136 0 00 0005+05
CROUSE RUN
0060/0501 BMSBG 02/4026/0060/0501
ROYAL VIEW DR
(T987)
0060/0133
010457 FT
0060/0000 LENGTH(AH 3512 BK 0643)
0050/0484 BMSBG 02/4026/0050/0401
2 0 02126 0 01 0189+78
PINE CREEK
0050/0401 BMSBG 02/4026/0050/0401
009814 FT 2 0 02126 0 01 0185+66
0050/0000 LENGTH(AH 0643 BK 2690)
(AAR 145722J)#TRKS 01
0040/2690 018 "DIA CIRC CONCR
LEN=0060 INSTALLED UNKN
BRYANT RD
(T575)
0040/2515 018 "DIA CIRC METAL
LEN=0060 INSTALLED UNKN
0040/2119 012 "DIA CIRC CONCR
LEN=0060 INSTALLED UNKN
0040/1310 018 "DIA CIR PLASTIC
LEN=0020 INSTALLED 2000
0040/0862 LAUREL RIDGE DR
(T103)
0040/0545 015 "DIA CIRC METAL
LEN=0050 INSTALLED UNKN
0040/0280
007124 FT
0040/0000 LENGTH(AH 2690 BK 3064)

EXTRACT DATE: 12/28/2024 ROADWAY MANAGEMENT SYSTEM PAGE NUMBER: 1344
PRINT DATE: 12/30/2024 SLD COUNTY/SR - ANNUAL PRINT COUNTY: ALLEGHENY

DIR: B TOTAL LEN: 2.646 MI. DIST: 11-1 SR: 4026
LEFT MUN: HAMPTON T RIGHT MUN: HAMPTON T

		0030/1110	015 "DIA CIRC CONCR LEN=0025 INSTALLED UNKN
004060 FT		004060 FT	2 0 02126 0 01 0127+36 HAMPTON MCCANDLESS T
		5 0030/0000	LENGTH(AH 3064 BK 1447) 048 "DIA CIRC CONCR
		0020/1439	LEN=0040 INSTALLED UNKN
NORTHGATE DR (TWP)	0020/1211		
			ARDEN DR (TWP)
HIGHMEADOW DR (TWP)	0020/0201 002613 FT		
		002613 FT	2 0 02126 0 01 0113+66 HUBBARD RD (TWP)
		5 0020/0000	LENGTH(AH 1447 BK 2613) 018 "DIA CIR PLASTIC
		0010/2280	LEN=0040 INSTALLED UNKN
			018 "DIA CIR PLASTIC
		0010/1540	LEN=0050 INSTALLED UNKN
COLLINGTON SQ (TWP)	0010/1450		RINGEISEN RD (T647)
		0010/1202	015 "DIA CIRC CONCR LEN=0050 INSTALLED UNKN
			EASTVIEW RD (TWP)
		0010/0950	EASTVIEW RD (TWP)
		0010/0615	048 "DIA CIRC METAL LEN=0100 INSTALLED UNKN
		0010/0450	018 "DIA CIRC CONCR LEN=0250 INSTALLED UNKN
000000 FT		0010/0205	2 0 02126 0 01 0087+47 NC SAMPLE RD PEEBLES RD (SR4064 SEG 0040/0000)
			INTER-BK CUMBERLAND RD (TWP)
		5 0010/0000	MFC BEGIN = E LENGTH(AH 2613 BK 0000)

EXTRACT DATE: 12/28/2024 ROADWAY MANAGEMENT SYSTEM PAGE NUMBER: 1343
PRINT DATE: 12/30/2024 SLD COUNTY/SR - ANNUAL PRINT COUNTY: ALLEGHENY

DIR: B TOTAL LEN: .487 MI. DIST: 11-1 SR: 4025
LEFT MUN: SEWICKLEY B RIGHT MUN: SEWICKLEY B

002570 FT

002570 FT
INTER-AHD

BROAD ST
(BORO)
OHIO RIVER BL
(SR0065 SEG 0201/1070)
(SR0065 SEG 0200/1080)

0010/2570

TO 0065/0201 SH

0010/2449

(CONN)
KRAMER ST
(TWP)

0010/2317

0010/1974 BMSEN 02/4025/0010/0097

SEWICKLEY
MOON T

0010/1014

1 0 00652 7 00 0024+55
LR 76

0010/0122

BMSBG 02/4025/0010/0097
RAMP FR SEWICKLEY BR
(SR8127 SEG 0750/0000)
RAMP TO SEWICKLEY BR
(SR8127 SEG 0010/1045)

0010/0032

000000 FT

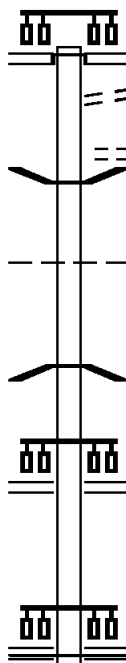
1 0 00652 7 00 0025+43
NC SEWICKLEY BR

UNIVERSITY BL
(SR0051 SEG 0741/1020)

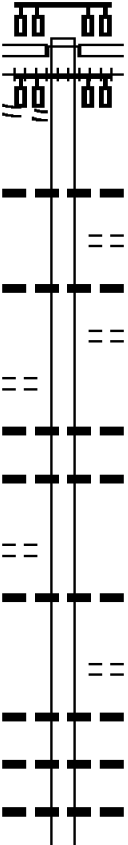
MFC BEGIN = B

0010/0000 LENGTH(AH 2570 BK 0000)

000000 FT



EXTRACT DATE: 12/28/2024 ROADWAY MANAGEMENT SYSTEM PAGE NUMBER: 1342
PRINT DATE: 12/30/2024 SLD COUNTY/SR - ANNUAL PRINT COUNTY: ALLEGHENY
DIR: B TOTAL LEN: 5.008 MI. DIST: 11-1 SR: 4024
LEFT MUN: SHALER T RIGHT MUN: SHALER T

	026444 FT		026444 FT	ELFINWILD RD (TWP) WILLIAM FLYNN HW (SR0008 SEG 0291/1610) (SR0008 SEG 0290/1635)
FELICITY AV (TWP)	0120/2135		0120/2237 0120/2183 0120/2135	(AAR 145718U)#TRKS 01
			0120/1460	024 "DIA CIRC PLASTIC LEN=0099 INSTALLED UNKN
			0120/1145	WILLETT RD (TWP)
			0120/1144	018 "DIA CIRC PLASTIC LEN=0050 INSTALLED UNKN
HOLLY SPRINGS DR (TWP)	0120/0660		0120/0765	ROSE DR (TWP)
			0120/0595	018 "DIA CIRC CONCR LEN=0099 INSTALLED UNKN
			0120/0077	012 "DIA CIRC CONCR LEN=0099 INSTALLED UNKN
2 0 02221 0 00 0019+48 024207 FT LAUREL HILL RD (TWP)	0120/0000		024207 FT	
			0120/0000	LENGTH(AH 2237 BK 1934) 018 "DIA CIRC CONCR LEN=0035 INSTALLED UNKN
			0110/1665	
			0110/1015	ROSEBRIAR AV (TWP)
			0110/0730	018 "DIA CIRC CONCR LEN=0200 INSTALLED UNKN
			0110/0500	018 "DIA CIRC CONCR LEN=0035 INSTALLED UNKN
			0110/0380	018 "DIA CIRC CONCR LEN=0035 INSTALLED UNKN
				018 "DIA CIRC CONCR

DIR: B TOTAL LEN: 5.008 MI. DIST: 11-1 SR: 4024
LEFT MUN: SHALER T RIGHT MUN: SHALER T

	022273 FT		0110/0263	LEN=0030	INSTALLED UNKN
			022273 FT	2 0 02221 0 00 0000+00	
				MT ROYAL BL	
				(SR4019 SEG 0110/0000)	
			NC EL	FINWILD RD	
			INTER-BK	MT ROYAL BL	
				(SR4019 SEG 0110/0000)	
	022273 FT		0110/0000	LTH AH 001934 BK 000100	
			022273 FT		
			7104/0000	LTH AH 000100 BK 001670	
			INTER-AHD	MOUNT ROYAL BL	
MOUNT ROYAL BL				(SR4019 SEG 0110/0555)	
(SR4019 SEG 0110/0555)	0100/1670		0100/1670	HAMPTON T	
				018 "DIA CIRC CONCR	
EBONHURST DR			0100/1275	LEN=0035	INSTALLED UNKN
(TWP)	0100/1261				
				012 "DIA CIRC CONCR	
			0100/1215	LEN=0050	INSTALLED UNKN
				LINWOOD DR	
			0100/0645	(T803)	
				024 "DIA CIRC CONCR	
			0100/0627	LEN=0035	INSTALLED UNKN
				024 "DIA CIRC CONCR	
			0100/0269	LEN=0035	INSTALLED UNKN
			020603 FT		
1 1 04097 0 00 0080+00	020603 FT		0100/0000	LENGTH(AH 1670 BK 2424)	
SWEENEY RD					
(T980)	0100/0000			018 "DIA CIRC CONCR	
			0090/1739	LEN=0099	INSTALLED UNKN
				OHIO DR	
			0090/1495	(T802)	
				036 "DIA CIRC CONCR	
			0090/1415	LEN=0099	INSTALLED UNKN
				012 "DIA CIRC CONCR	
			0090/0942	LEN=0030	INSTALLED UNKN
				024 "DIA CIRC CONCR	
			0090/0721	LEN=0035	INSTALLED UNKN
ASHLAND CT					
(TWP)	0090/0505			018 "DIA CIRC CONCR	
			0090/0485	LEN=0030	INSTALLED UNKN
				018 "DIA CIRC CONCR	
			0090/0115	LEN=0030	INSTALLED UNKN
	018179 FT		018179 FT	1 1 04097 0 00 0057+19	
			0090/0000	LENGTH(AH 2424 BK 1967)	
				LINWOOD DR	
				(T803)	
			0080/1730	018 "DIA CIRC CONCR	

EXTRACT DATE: 12/28/2024 ROADWAY MANAGEMENT SYSTEM PAGE NUMBER: 1340
PRINT DATE: 12/30/2024 SLD COUNTY/SR - ANNUAL PRINT COUNTY: ALLEGHENY

DIR: B TOTAL LEN: 5.008 MI. DIST: 11-1 SR: 4024
LEFT MUN: HAMPTON T RIGHT MUN: HAMPTON T

LEGENDARY LN
(T100)

0080/0370

1 1 04097 0 00 0037+16 016212 FT
WYLAND AV
(T563)

0080/0000

WALLACE RD
(TWP)
COYNE AV
(TWP)

0070/1840

0070/1260

LC TO DUNCAN AV
(CONN)

0070/0088

1 1 04097 0 00 0000+00 012530 FT
DUNCAN AV
(CNTY)
LC FROM DUNCAN AV
(CONN)

0070/0000

0060/2266

0080/1580 LEN=0045 INSTALLED UNKN
OAKBROOK CT
0080/1430 (TWP)
018 "DIA CIRC CONCR
0080/1086 LEN=0099 INSTALLED UNKN

0080/0215 LAMMERTON DR
016212 FT (TWP)

5 0080/0000 LENGTH(AH 1967 BK 3682)
018 "DIA CIRC CONCR
0070/3550 LEN=0060 INSTALLED UNKN
015 "DIA CIRC CONCR
0070/3280 LEN=0035 INSTALLED UNKN
HAMPTON
0070/3077 MCCANDLESS T
015 "DIA CIRC CONCR
0070/2995 LEN=0040 INSTALLED UNKN
POST RD
0070/2630 (TWP)

0070/1925 018 "DIA CIRC CONCR
LEN=0055 INSTALLED UNKN
GUYTON RD
0070/1840 (TWP)

0070/0920 FOXCROFT LN
(TWP)
018 "DIA CIRC CONCR
0070/0612 LEN=0035 INSTALLED UNKN
018 "DIA CIRC CONCR
0070/0250 LEN=0030 INSTALLED UNKN
018 "DIA CIRC CONCR
0070/0090 LEN=0080 INSTALLED UNKN

NC FERGUSON RD
THOMPSON RUN RD
012530 FT (CNTY)
5 0070/0000 MFC BEGIN = D
LENGTH(AH 3682 BK 2380)

0060/2195 LC TO THOMPSON RUN RD
(CONN)
096 "DIA CIRC CONCR
0060/1865 LEN=0099 INSTALLED UNKN

DIR: B TOTAL LEN: 5.008 MI. DIST: 11-1 SR: 4024
LEFT MUN: MCCANDLESS T RIGHT MUN: MCCANDLESS T

ROYAL MANOR DR (TWP)	<div></div>		0060/1551 == -- -- 	0060/1101 018 "DIA CIRC CONCR LEN=0035 INSTALLED UNKN
ROYAL MANOR DR (TWP)	<div></div>		0060/0952 == -- -- 	0060/0869 018 "DIA CIRC CONCR LEN=0035 INSTALLED UNKN
1 1 03756 0 00 0026+58 010150 FT PEEBLES RD (SR4064 SEG 0030/0000)	<div></div>		0060/0017 024 "DIA CIRC CONCR LEN=0060 INSTALLED UNKN	PEEBLES RD (SR4064 SEG 0030/0000) MFC BEGIN = C
	<div></div>		S 0060/0000 LENGTH(AH 2380 BK 2641)	
	<div></div>		0050/1434 072"H 60"W CONCR ARCH LEN=0075 INSTALLED UNKN	REMINGTON DR (TWP)
	<div></div>		0050/1200 == -- --	018"H 18"W CON BOX CUL LEN=0035 INSTALLED UNKN
	<div></div>		0050/1151	
007509 FT	<div></div>		007509 FT 1 1 03756 0 00 0000+00 BABCOCK BL (CNTY) NC DUNCAN AV	DUNCAN AV (TWP) MFC BEGIN = D
	<div></div>		S 0050/0000 LENGTH(AH 2641 BK 1765)	PROVIDENCE BL (TWP)
	<div></div>		0040/1001	030 "DIA CIRC CONCR LEN=0050 INSTALLED UNKN
2 0 02328 0 01 0314+28 005744 FT HOSPITAL ENTRANCE RD (PRDR) BABCOCK BL (SR4031 SEG 0010/0000)	<div></div>		0040/0590 005744 FT NC BABCOCK BL	MFC BEGIN = C LENGTH(AH 1765 BK 3518) 018 "DIA CIRC CONCR LEN=0030 INSTALLED UNKN
FOXHUNT RD	<div></div>		S 0040/0000	

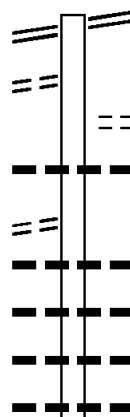
DIR: B		TOTAL LEN: 5.008 MI.	DIST: 11-1	SR: 4024
LEFT MUN: MCCANDLESS T			RIGHT MUN: MCCANDLESS T	
(TWP)	0030/2900	==		
		==	0030/2883	024 "DIA CIRC CONCR LEN=0040 INSTALLED UNKN
		==	0030/2848	ADVENT WY (TWP)
(TALTER DR TWP)	0030/2450	==		
		==	0030/2065	COVENANT RD (TWP)
		==	0030/1981	COVENANT RD (TWP)
(LATEAU DR TWP)	0030/1860	==		
(ANCELOT DR TWP)	0030/1770	==		
		==	0030/1664	024 "DIA CIRC CONCR LEN=0099 INSTALLED UNKN MCKNIGHT RD (SR4003 SEG 0131/0000) (SR4003 SEG 0130/0000)
		==	0030/1485	
(UENEVERE DR TWP)	0030/1364	==		
		==	0030/1198	018 "DIA CIRC CONCR LEN=0035 INSTALLED UNKN
		==	002226 FT	
(0 02181 0 00 0022+37 FROMWELL DR TWP)	0030/0000	==	0030/0000	LENGTH(AH 3518 BK 1420) 024 "DIA CIRC CONCR LEN=0020 INSTALLED UNKN
		==	0020/1415	
(ANNIER RD TWP)	0020/0907	==		
(AGINAW DR TWP)	0020/0591	==		
	000806 FT	==	000806 FT	2 0 02181 0 00 0008+09 LENGTH(AH 1420 BK 0806) PERRY KNOLL DR (TWP)
		==	0010/0248	018 "DIA CIRC CONCR LEN=0030 INSTALLED UNKN
	000000 FT	==	0010/0110	2 0 02181 0 00 0000+00 PERRY HW (SR0019 SEG 0531/2620) (SR0019 SEG 0530/3110)
		==	000000 FT	NC CU
		==	0010/0000	MFC BEGIN = D LENGTH(AH 0806 BK 0000)

EXTRACT DATE: 12/28/2024 ROADWAY MANAGEMENT SYSTEM PAGE NUMBER: 1337
PRINT DATE: 12/30/2024 SLD COUNTY/SR - ANNUAL PRINT COUNTY: ALLEGHENY

DIR: B TOTAL LEN: 1.314 MI. DIST: 11-1 SR: 4023
LEFT MUN: BEN AVON HEIGHTS B RIGHT MUN: BEN AVON HEIGHTS B

PERRYSVILLE RD 006936 FT
(SR4021 SEG 0010/2335) 0020/3224
OXFORD RD
(BORO) 0020/2645

NORWOOD RD
(BORO) 0020/2376



006936 FT PERRYSVILLE RD
0020/3224 (SR4021 SEG 0010/2335)

0020/2600 CANTERBURY RD
(BORO)
018 " DIA CIRC CONCR
0020/2522 LEN=0030 INSTALLED UNKN

0020/2358 018 " DIA CIRC CONCR
LEN=0050 INSTALLED UNKN
018 " DIA CIRC CONCR
0020/2264 LEN=0030 INSTALLED UNKN
018 " DIA CIRC METAL
0020/2180 LEN=0080 INSTALLED UNKN
018 " DIA CIRC CONCR
0020/1700 LEN=0080 INSTALLED UNKN

EXTRACT DATE: 12/28/2024 ROADWAY MANAGEMENT SYSTEM PAGE NUMBER: 1336
PRINT DATE: 12/30/2024 SLD COUNTY/SR - ANNUAL PRINT COUNTY: ALLEGHENY

DIR: B TOTAL LEN: 1.314 MI. DIST: 11-1 SR: 4023
LEFT MUN: BEN AVON HEIGHTS B RIGHT MUN: BEN AVON HEIGHTS B

				0020/1105	018 "DIA CIRC CONCR LEN=0035 INSTALLED UNKN
				0020/0724	018 "DIA CIRC CONCR LEN=0060 INSTALLED UNKN
				0020/0472	018 "DIA CIRC CONCR LEN=0060 INSTALLED UNKN
				0020/0164	015 "DIA CIRC CONCR LEN=0040 INSTALLED UNKN
003712 FT				003712 FT	2 0 02212 0 00 0039+03 BEN AVON HEIGHTS KILBUCK T
				0020/0000	LENGTH(AH 3224 BK 3712)
SEMPLE ST (BORO)				0010/3395	
				0010/3082	018 "DIA CIRC CONCR LEN=0040 INSTALLED UNKN KILBUCK
				0010/3075	AVALON B 030 "DIA CIRC CONCR LEN=0050 INSTALLED UNKN
				0010/2818	018 "DIA CIRC CONCR LEN=0045 INSTALLED UNKN
				0010/2754	015 "DIA CIRC CONCR LEN=0035 INSTALLED UNKN
				0010/2579	
				0010/1729	BMS EN 02/4023/0010/1690 2 0 02212 0 00 0016+96 SPRUCE RUN
				0010/1713	BMS BG 02/4023/0010/1690 GARDNER ST
FREDRICK ST (BORO)				0010/1605	(BORO)
				0010/1072	018 "DIA CIRC CONCR LEN=0035 INSTALLED UNKN
				0010/0661	024 "DIA CIRC CONCR LEN=0099 INSTALLED UNKN ERDNER AV
				0010/0328	(BORO)
CENTER AV (BORO)				0010/0100	
000000 FT				000000 FT	2 0 02212 0 00 0000+00 NC NEW BRIGHTON RD UNION AV (SR4012 SEG 0040/0275)
				INTER-BK	STARR AV (SR4012 SEG 0040/0275) MFC BEGIN = D
HOME AV (BORO)				0010/0000	LENGTH(AH 3712 BK 0000)

EXTRACT DATE: 12/28/2024 ROADWAY MANAGEMENT SYSTEM PAGE NUMBER: 1335
PRINT DATE: 12/30/2024 SLD COUNTY/SR - ANNUAL PRINT COUNTY: ALLEGHENY
DIR: B TOTAL LEN: 5.747 MI. DIST: 11-1 SR: 4022
LEFT MUN: ROSS T RIGHT MUN: ROSS T

030345 FT

030345 FT
INTER-AHD LOMBARDY DR

EXTRACT DATE: 12/28/2024 ROADWAY MANAGEMENT SYSTEM PAGE NUMBER: 1334
PRINT DATE: 12/30/2024 SLD COUNTY/SR - ANNUAL PRINT COUNTY: ALLEGHENY

DIR: B TOTAL LEN: 5.747 MI. DIST: 11-1 SR: 4022
LEFT MUN: ROSS T RIGHT MUN: ROSS T

CARRIAGE DR
(TWP)

0150/1620

2 0 02300 0 00 0028+20 027985 FT
BUCKHILL RD
(TWP)

0150/0000

SUNNY DR
(PRDR)

0130/2612

(TWP)
PERRY HW
(SR0019 SEG 0501/1275)
(SR0019 SEG 0500/1265)
0150/2360
RICHARD DR
(TWP)
0150/1855
018 "DIA CIRC CONCR
LEN=0040 INSTALLED UNKN
018 "DIA CIRC CONCR
LEN=0040 INSTALLED UNKN
0150/0780
0150/0720
027985 FT
0150/0000 LENGTH(AH 2360 BK 2827)
018 "DIA CIRC CONCR
LEN=0040 INSTALLED UNKN
0140/2580 018 "DIA CIRC CONCR
LEN=0040 INSTALLED UNKN
0140/2435 012 "DIA CIRC CONCR
LEN=0040 INSTALLED UNKN
0140/2325 018 "DIA CIRC CONCR
LEN=0040 INSTALLED UNKN
0140/1905 012 "DIA CIRC CONCR
LEN=0040 INSTALLED UNKN
0140/1477 018 "DIA CIRC CONCR
LEN=0040 INSTALLED UNKN
0140/1147
025158 FT 2 0 02300 0 00 0000+00
NC SE WICKLEY OAKMONT RD
ROCHESTER RD
(SR4011 SEG 0110/0000)
MFC BEGIN = B
0140/0000 LENGTH(AH 2827 BK 2885)
0130/2664 BMSSEN 02/4022/0130/2630
0 0 00000 0 00 0000+00
LOWRIES RUN
0130/2630 BMSBG 02/4022/0130/2630
018 "DIA CIRC CONCR
LEN=0099 INSTALLED UNKN
0130/1590

EXTRACT DATE: 12/28/2024 ROADWAY MANAGEMENT SYSTEM PAGE NUMBER: 1333
PRINT DATE: 12/30/2024 SLD COUNTY/SR - ANNUAL PRINT COUNTY: ALLEGHENY

DIR: B TOTAL LEN: 5.747 MI. DIST: 11-1 SR: 4022
LEFT MUN: ROSS T RIGHT MUN: ROSS T

		0130/0815	018 "DIA CIRC CONCR LEN=0040 INSTALLED UNKN
022273 FT		022273 FT	2 0 02129 0 00 0035+14
		0130/0000	LENGTH(AH 2885 BK 2161)
		0120/1115	BROOKMEADE DR (TWP)
N HILLS SCHOOL DST/REIS (PRDR)	0120/0642		
		0120/0272	016 "DIA CIRC CONCR LEN=0040 INSTALLED UNKN
SHARBOT DR (TWP)	0120/0270 020112 FT	020112 FT	2 0 02129 0 00 0050+58
			LOUISE RD (TWP)
			ROSS
		0120/0000	FRANKLIN PARK B LENGTH(AH 2161 BK 3097)
		0110/2846	KAREN DR (TWP)
		0110/2626	018 "DIA CIRC CONCR LEN=0040 INSTALLED UNKN
		0110/1748	020 "DIA CIRC CONCR LEN=0099 INSTALLED UNKN
WASHINGTON LN (TWP)	0110/1731		
		0110/1258	HERMITAGE DR (TWP)
		0110/0781	016 "DIA CIRC CONCR LEN=0040 INSTALLED UNKN
		0110/0688	WIBLE LN (PRDR)
		0110/0675	012 "DIA CIR PLASTIC LEN=0040 INSTALLED UNKN
FRANKLIN CT (TWP)	0110/0254		
		0110/0230	018 "DIA CIRC CONCR LEN=0040 INSTALLED UNKN
		0110/0104	018 "DIA CIRC CONCR LEN=0040 INSTALLED UNKN
017015 FT		017015 FT	2 0 02129 0 00 0080+30
		0110/0000	LENGTH(AH 3097 BK 2699)
		0100/2696	018 "DIA CIRC CONCR LEN=0040 INSTALLED UNKN
CHADWORTH CT (TWP)	0100/2171	0100/2171	BRIARWOOD DR (TWP)
			016 "DIA CIRC CONCR

EXTRACT DATE: 12/28/2024 ROADWAY MANAGEMENT SYSTEM PAGE NUMBER: 1332
PRINT DATE: 12/30/2024 SLD COUNTY/SR - ANNUAL PRINT COUNTY: ALLEGHENY

DIR: B TOTAL LEN: 5.747 MI. DIST: 11-1 SR: 4022
LEFT MUN: FRANKLIN PARK B RIGHT MUN: FRANKLIN PARK B

REIS RUN RD
(SR4027 SEG 0010/0000) 0100/0000

FOREST RIDGE DR
(TWP) 0090/1305

012277 FT

010124 FT

0100/1998	LEN=0040	INSTALLED	UNKN
0100/1307	WINDCREST DR (PRDR)		
0100/1109	018 "DIA CIRC CONCR LEN=0099	INSTALLED	UNKN
0100/0240	018 "DIA CIRC CONCR LEN=0040	INSTALLED	UNKN
014316 FT	2 0 02129 0 00 0108+58 NC REIS RUN RD		
0100/0000	MFC BEGIN = D LENGTH(AH 2699 BK 2039)		
0090/1684	020 "DIA CIRC CONCR LEN=0040	INSTALLED	UNKN
0090/1390	020 "DIA CIRC CONCR LEN=0040	INSTALLED	UNKN
0090/0775	018 "DIA CIRC CONCR LEN=0040	INSTALLED	UNKN
012277 FT	2 0 02100 0 00 0021+53		
0090/0000	LENGTH(AH 2039 BK 2153) 018 "DIA CIRC CONCR		
0080/2136	LEN=0040	INSTALLED	UNKN
0080/2100	FRANKLIN PARK OHIO T		
0080/1630	018 "DIA CIR UNKNOWN LEN=0040	INSTALLED	UNKN
0080/1290	(APRA) BEAR RUN DR (PRDR)		
0080/1135	018 "DIA CIRC CONCR LEN=0040	INSTALLED	UNKN
0080/0615	018 "DIA CIRC CONCR LEN=0040	INSTALLED	UNKN
0080/0225	018 "DIA CIRC CONCR LEN=0040	INSTALLED	UNKN
010124 FT	2 0 02100 0 00 0000+00 MT NEBO RD (CNTY)		
0080/0000	NC ARNDT RD LENGTH(AH 2153 BK 2106)		
0070/1825	SR 0279 NB OP ID 02/0279/0102/2158		
0070/1725	SR 0279 SB OP ID 02/0279/0103/2399		
	BEAR RUN		

EXTRACT DATE: 12/28/2024 ROADWAY MANAGEMENT SYSTEM PAGE NUMBER: 1331
PRINT DATE: 12/30/2024 SLD COUNTY/SR - ANNUAL PRINT COUNTY: ALLEGHENY

DIR: B TOTAL LEN: 5.747 MI. DIST: 11-1 SR: 4022
LEFT MUN: OHIO T RIGHT MUN: OHIO T

MCALFEER RD
(SR4029 SEG 0010/0000) 0070/1370

CHERYL DR
(TWP) 0060/1526

2 0 02278 0 00 0060+64 006031 FT
GARY DR
(T655) 0060/0000

ROOSEVELT RD
(CNTY) 0050/1160

NICHOLSON RD
(SR4049 SEG 0010/0000) 0050/0249
TO 4049/0010 SH
(CONN) 0050/0211

2 0 02278 0 00 0040+40 004009 FT
FROM 4049/0010 SH

0070/1558	STRUCTURE LENGTH 43 FT BMSID 02/4022/0070/1582
0070/1305	018 "DIA CIRC CONCR LEN=0040 INSTALLED UNKN
0070/1250	018 "DIA CIRC CONCR LEN=0099 INSTALLED UNKN
008018 FT 5 0070/0000	2 0 02278 0 00 0080+19 LENGTH(AH 2106 BK 1987)
0060/1520	024 "DIA CIRC CONCR LEN=0040 INSTALLED UNKN
0060/1293	018 "DIA CIRC CONCR LEN=0040 INSTALLED UNKN
0060/1193	036 "DIA CIRC CONCR LEN=0099 INSTALLED UNKN
0060/0080 006031 FT	024 "DIA CIR PLASTIC LEN=0040 INSTALLED UNKN
5 0060/0000	LENGTH(AH 1987 BK 2022)
0050/1335	FROM 4057/0070 SH (CONN)
0050/1200	018 "DIA CIRC CONCR LEN=0040 INSTALLED 2019
0050/1160	ROOSEVELT RD (SR4057 SEG 0070/3992)
0050/0749	018 "DIA CIRC CONCR LEN=0040 INSTALLED 2019
0050/0430	HIGH POINT RD (T464)
0050/0370	012 "DIA CIRC CONCR LEN=0099 INSTALLED UNKN
0050/0249	
0050/0050 004009 FT	018 "DIA CIRC CONCR LEN=0040 INSTALLED 2019

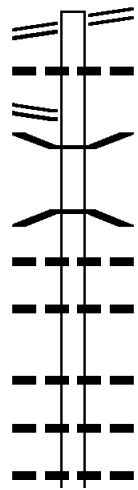
EXTRACT DATE: 12/28/2024 ROADWAY MANAGEMENT SYSTEM PAGE NUMBER: 1330
PRINT DATE: 12/30/2024 SLD COUNTY/SR - ANNUAL PRINT COUNTY: ALLEGHENY

DIR: B TOTAL LEN: 5.747 MI. DIST: 11-1 SR: 4022
LEFT MUN: OHIO T RIGHT MUN: OHIO T

Station	Description	Station	Description
(CONN)	0050/0000	0050/0000	LENGTH(AH 2022 BK 2276) 024 "DIA CIRC METAL LEN=0038 INSTALLED 2019
		0040/2082	RITTER RD (TWP)
		0040/2045	024 "DIA CIRC ALUMIN LEN=0040 INSTALLED 2020
		0040/1881	024 "DIA CIRC ALUMIN LEN=0040 INSTALLED 2019
		0040/1796	
RIDGE RD (T452)	0040/1540		RIYA LN (TWP)
		0040/1329	024 "DIA CIRC CONCR LEN=0099 INSTALLED UNKN
		0040/0922	
	001733 FT	001733 FT	2 0 02278 0 00 0017+57
RED MUD HOLLOW RD (SR4043 SEG 0010/0000)	0030/0355	0040/0000	LENGTH(AH 2276 BK 0867)
		0030/0355	RAMP D RD (SR8021 SEG 0750/0000) RAMP B RD (SR8021 SEG 0010/0956)
		0030/0105	2 0 02278 0 00 0006+58
	000866 FT	000866 FT	OHIO SEWICKLEY HILLS B
		0030/0000	LENGTH(AH 0867 BK 0286)
		0020/0286	BMSSEN 02/4022/0020/0000
	000580 FT	000580 FT	2 0 02278 0 00 0004+75
			SR 0079 NB
		0020/0000	BMSBG 02/4022/0020/0000
			LENGTH(AH 0286 BK 0580)
		0010/0579	018 "DIA CIRC CONCR LEN=0040 INSTALLED 2012
			RAMP C RD (SR8021 SEG 0500/0934)
			RAMP A RD (SR8021 SEG 0250/0000)
	000000 FT	0010/0450	2 0 02278 0 00 0000+00
		000000 FT	NC MT
			GLENFIELD RD (CNTY)
		INTER-BK	BLACKBURN RD (CNTY)
			MFC BEGIN = C
		0010/0000	LENGTH(AH 0580 BK 0000)

EXTRACT DATE: 12/28/2024	ROADWAY MANAGEMENT SYSTEM	PAGE NUMBER: 1329
PRINT DATE: 12/30/2024	SLD COUNTY/SR - ANNUAL PRINT	COUNTY: ALLEGHENY
DIR: B	TOTAL LEN: 3.295 MI.	DIST: 11-1
LEFT MUN: ROSS T		SR: 4021
	RIGHT MUN: ROSS T	

ROCHESTER RD	017396 FT
(SR4011 SEG 0100/0000)	0070/3359
ROCHESTER CONNECTOR	
(SR4075 SEG 0010/0000)	0070/2810



017396 FT	ROCHESTER RD
0070/3359	(SR4011 SEG 0100/0000)
	072 "DIA CIRC CONCR
0070/3244	LEN=0099 INSTALLED UNKN
0070/2423	BMS EN 02/4021/0070/2411
	2 0 02299 0 00 0020+45
	LOWRIES RUN
0070/2385	BMSBG 02/4021/0070/2411
	018 "DIA CIRC CONCR
0070/2233	LEN=0099 INSTALLED UNKN
	018 "DIA CIRC CONCR
0070/1914	LEN=0099 INSTALLED UNKN
	018 "DIA CIRC CONCR
0070/1037	LEN=0030 INSTALLED UNKN
	018 "DIA CIRC METAL
0070/0821	LEN=0030 INSTALLED UNKN
	018 "DIA CIRC CONCR
0070/0667	LEN=0099 INSTALLED UNKN

DIR: B	TOTAL LEN:	3.295 MI.	DIST: 11-1	SR: 4021
LEFT MUN: ROSS T			RIGHT MUN: ROSS T	
	014037 FT		0070/0503	018 "DIA CIRC CONCR LEN=0035 INSTALLED UNKN
			0070/0386	018 "DIA CIRC CONCR LEN=0035 INSTALLED UNKN
			014037 FT	2 0 02299 0 00 0020+45 ROSS OHIO T
			0070/0000	LENGTH(AH 3359 BK 1938)
			0060/1251	018 "DIA CIRC CONCR LEN=0035 INSTALLED UNKN
			0060/0981	018 "DIA CIRC CONCR LEN=0035 INSTALLED UNKN
GREEN VALLEY RD (PRDR)	0060/0220 012099 FT		012099 FT	2 0 02299 0 00 0000+00 MFC BEGIN = B
			0060/0000	LENGTH(AH 1938 BK 1138)
036 "DIA CIRC CONCR LEN=0036 INSTALLED UNKN	0051/0968			
C TO MT NEBO RD (CONN)	0051/0738		0050/0870	RETAINING WALL BMSID 02/4021/0040/1730
				NC LOWRIES RUN RD MT NEBO RD (CNTY)
MT NEBO RD (CNTY)	0051/0614		0050/0640	
C FROM MT LEBO RD (CONN)	0051/0534			
BEAR RUN STRUCTURE LENGTH 38 FT	0051/0451		0050/0492	BEAR RUN STRUCTURE LENGTH 38 FT
BMSID 02/4021/0050/0492	010961 FT		010961 FT	BMSID 02/4021/0050/0492
0 00000 0 00 0000+00	0051/0000		0050/0000	2 0 02298 0 00 0106+02
LENGTH(AH 1138 BK 2383)				LENGTH(AH 1138 BK 2383)
36"H 36"W ELLIP CONC LEN=0099 INSTALLED UNKN	0041/2152			
CROSSOVER RD (CONN)	0041/1435		0040/1505	CROSSOVER RD (CONN)
			0040/1277	024 "DIA CIRC CONCR LEN=0099 INSTALLED UNKN
RAMP C RD SRB105 SEG 0750/0000)	0041/1030			

EXTRACT DATE: 12/28/2024 ROADWAY MANAGEMENT SYSTEM PAGE NUMBER: 1327
PRINT DATE: 12/30/2024 SLD COUNTY/SR - ANNUAL PRINT COUNTY: ALLEGHENY

DIR: B TOTAL LEN: 3.295 MI. DIST: 11-1 SR: 4021
LEFT MUN: OHIO T RIGHT MUN: OHIO T

FROM 8105/0010 SH
(CONN) 0041/0834

SR 0279 NB
OP ID 02/0279/0082/2122 0041/0673

SR 0279 SB
OP ID 02/0279/0083/2369 0041/0574

TO 8105/0250 SH
(CONN) 0041/0350

RAMP B RD
(SR8105 SEG 0500/1499) 0041/0316

0 0 00000 0 00 0000+00 008578 FT

JOSEPHS LN
(TWP)

NC CAMP HORNE RD
CAMP HORNE RD
(CNTY)

MFC BEGIN = B
LENGTH(AH 2383 BK 1658) 0041/0000

LC FROM CAMP HORNE RD
(CONN) 0030/1530

LC TO HOME DEPOT DR
(CONN) 0030/1003

HOME DEPOT DR
(PRDR) 0030/0910

LC FROM HOME DEPOT DR
(CONN) 0030/0810

2 0 02298 0 00 0068+00 006920 FT
PLAZA ENTRANCE RD

(PRDR) 0030/0000

LC FROM PLAZA
(CONN) 0020/3808

FORESTWOOD DR
(PRDR) 0020/3260

GASS RD

RAMP D RD
0040/0965 (SR8105 SEG 0010/1350)
TO 8105/0750 SH
0040/0897 (CONN)

SR 0279 NB
0040/0650 OP ID 02/0279/0082/2122

SR 0279 SB
0040/0570 OP ID 02/0279/0083/2369

FROM 8105/0500 SH
0040/0333 (CONN)

RAMP A RD
0040/0193 (SR8105 SEG 0250/0000)
008578 FT 2 0 02298 0 00 0083+43

JOSEPHS LN
(TWP)
NC CAMP HORNE RD
CAMP HORNE RD
(CNTY)

MFC BEGIN = B
0040/0000 LENGTH(AH 2383 BK 1658)

LOWRIES RUN
STRUCTURE LENGTH 50 FT
0030/1477 BMSID 02/4021/0030/1477

NC BEN AVON RD
0030/0910

006920 FT

0030/0000 LENGTH(AH 1658 BK 3880)

GASS RD

EXTRACT DATE: 12/28/2024 ROADWAY MANAGEMENT SYSTEM PAGE NUMBER: 1326
PRINT DATE: 12/30/2024 SLD COUNTY/SR - ANNUAL PRINT COUNTY: ALLEGHENY

DIR: B TOTAL LEN: 3.295 MI. DIST: 11-1 SR: 4021
LEFT MUN: OHIO T RIGHT MUN: OHIO T

(SR4014 SEG 0010/0000) 0020/2930

0020/2930 (SR4014 SEG 0010/0000)
018 "DIA CIRC CONCR
0020/2615 LEN=0099 INSTALLED UNKN

003040 FT

0020/1045 024 "DIA CIRC CONCR
LEN=0040 INSTALLED UNKN

0020/0375 018 "DIA CIRC CONCR
LEN=0005 INSTALLED UNKN
003040 FT 2 0 02298 0 00 0029+53

THORNRIDGE RD
(TWP)

0010/3000

0020/0000 KILBUCK T
LENGTH(AH 3880 BK 3040)

0010/2975 COURTNEY MILL RD
(TWP)
0010/2782 KILBUCK
BEN AVON HEIGHTS B

LYNTON LN
(TWP)

0010/2755

NC BEN AVON HTS RD
NEW BRIGHTON RD
0010/2335 (SR4023 SEG 0020/3224)

WILSON DR
(TWP)

0010/2140

0010/2080 BANBURY LN
(TWP)

WILSON DR
(TWP)

0010/0995

0010/1210 BEN AVON HEIGHTS
KILBUCK T

0010/0984 012 "DIA CIRC CONCR
LEN=0099 INSTALLED UNKN
0010/0564 AVON PARK ENTRANCE RD
(PARK)

MERTON RD
(TWP)

0010/0270
000000 FT

0010/0540 024 "DIA CIRC CONCR
LEN=0099 INSTALLED UNKN

000000 FT 2 0 02298 0 00 0000+00
NC PE PERRYSVILLE RD
INTER-BK PERRYSVILLE AV
(TWP)

0010/0000 MFC BEGIN = D
LENGTH(AH 3040 BK 0000)

EXTRACT DATE: 12/28/2024 ROADWAY MANAGEMENT SYSTEM PAGE NUMBER: 1325
PRINT DATE: 12/30/2024 SLD COUNTY/SR - ANNUAL PRINT COUNTY: ALLEGHENY
DIR: B TOTAL LEN: .000 MI. DIST: 11-1 SR: 4020
LEFT MUN: HAMPTON T RIGHT MUN: HAMPTON T

000000 FT
000000 FT



000000 FT
7020/0000 LENGTH(AH 3406 BK 3580)
000000 FT
7010/0000 LENGTH(AH 3580 BK 0000)

EXTRACT DATE: 12/28/2024 ROADWAY MANAGEMENT SYSTEM PAGE NUMBER: 1324
PRINT DATE: 12/30/2024 SLD COUNTY/SR - ANNUAL PRINT COUNTY: ALLEGHENY

DIR: B TOTAL LEN: 7.469 MI. DIST: 11-1 SR: 4019
LEFT MUN: HAMPTON T RIGHT MUN: HAMPTON T

	039437 FT		039437 FT WILLIAM FLYNN HW (SR0008 SEG 0330/1830) (SR0008 SEG 0331/1842)
OLD MT ROYAL BL (T953) ELBA LN (PRDR)	0150/2758 0150/2521	==	0150/3001
		==	
		==	0150/2300 HAMPTON LN (T932)
		==	018 "DIA CIRC CONCR
		==	0150/2215 LEN=0040 INSTALLED UNKN
		==	018 "DIA CIRC METAL
		==	0150/2182 LEN=0100 INSTALLED UNKN
		==	018 "DIA CIRC METAL
		==	0150/1900 LEN=0040 INSTALLED 1997
		==	CRAIGHEAD RD
		==	0150/1897 (T995)
		==	015 "DIA CIRC METAL
TOWNSHIP RD (TWP)	0150/1550	==	0150/1600 LEN=0060 INSTALLED UNKN
		==	
MAPLE LN (PRDR)	0150/0789	==	018 "DIA CIRC CONCR
		==	0150/1043 LEN=0040 INSTALLED UNKN
1 0 00807 0 00 0343+34 036436 FT		==	
SAMPLE RD (SR4026 SEG 0060/3512)	0150/0000	==	036436 FT
		==	5 0150/0000 LENGTH(AH 3001 BK 3006)
		==	0140/2893 BRISTOL CT (TWP)
CARRIAGE HOUSE DR (TWP)	0140/2485	==	
		==	
LE DONNE DR (PRDR)	0140/1804	==	015 "DIA CIRC CONCR
SPRING LN (PRDR)	0140/1756	==	0140/1845 LEN=0060 INSTALLED UNKN
		==	
ROYAL VIEW DR (T987)	0140/1102	==	0140/1455 LORELAND RD (PRDR)
		==	
		==	0140/1000 MILLER DR (T951)

EXTRACT DATE: 12/28/2024 ROADWAY MANAGEMENT SYSTEM PAGE NUMBER: 1323
PRINT DATE: 12/30/2024 SLD COUNTY/SR - ANNUAL PRINT COUNTY: ALLEGHENY

DIR: B TOTAL LEN: 7.469 MI. DIST: 11-1 SR: 4019
LEFT MUN: HAMPTON T RIGHT MUN: HAMPTON T

1 0 00807 0 00 0316+14 033430 FT
HARLO DR
(T936) 0140/0000

VALLEY VIEW DR
(T574) 0130/2934

TROTTER DR
(T975) 0130/1239

ALPHA DR
(PRDR) 0130/0544

029634 FT

LC FOR DUNCAN AV
(CONN) 0120/1443
DUNCAN AV

0140/0295
033430 FT

5 0140/0000

0130/3679

0130/3469

0130/2809

0130/1229

0130/1094

0130/0389

0130/0329

0130/0294

0130/0214

0130/0079

029634 FT

5 0130/0000

0120/2000

0120/1880

0120/1874

0120/1771

LYNNHAVEN DR

(T946)

LOCUST LN

(TWP)

LENGTH(AH 3006 BK 3796)

018 "DIA CIRC CONCR

LEN=0050 INSTALLED UNKN

HERRON RD

(T494)

TALL TIMBER DR

(T969)

018 "DIA CIRC CONCR

LEN=0099 INSTALLED UNKN

036 "DIA CIRC CONCR

LEN=0060 INSTALLED UNKN

018 "DIA CIRC CONCR

LEN=0045 INSTALLED UNKN

018 "DIA CIRC CONCR

LEN=0040 INSTALLED UNKN

018 "DIA CIRC CONCR

LEN=0040 INSTALLED UNKN

018 "DIA CIRC CONCR

LEN=0040 INSTALLED UNKN

BMSBG 02/4019/0130/0000

1 0 00807 0 00 0273+77

PINE CREEK

BMSBG 02/4019/0130/0000

LENGTH(AH 3796 BK 2375)

TONER AV

(T496)

018 "DIA CIRC CONCR

LEN=0040 INSTALLED UNKN

BMSBG 02/4019/0120/1771

0 0 00000 0 00 0000+00

CSX RR

BMSBG 02/4019/0120/1771

DUNCAN AV
(CNTY)

EXTRACT DATE: 12/28/2024 ROADWAY MANAGEMENT SYSTEM PAGE NUMBER: 1322
PRINT DATE: 12/30/2024 SLD COUNTY/SR - ANNUAL PRINT COUNTY: ALLEGHENY

DIR: B TOTAL LEN: 7.469 MI. DIST: 11-1 SR: 4019
LEFT MUN: HAMPTON T RIGHT MUN: HAMPTON T

(CNTY)	0120/1320		0120/1320 MFC BEGIN = D
1 0 00807 0 00 0251+58 027259 FT			015 "DIA CIRC CONCR LEN=0050 INSTALLED UNKN
PARKVIEW LN	0120/0074		027259 FT
(T959)	0120/0000		5 0120/0000 LENGTH(AH 2375 BK 3218)
LAKE AV	0110/2975		
(T567)			NAOMI TE
WYLAND AV	0110/2570		(T990)
(T563)			
			MINA DR
			(T955)
			VICTORIA DR
ISABELLA AV	0110/1375		(T403)
(T570)			
			018 "DIA CIRC METAL
			LEN=0050 INSTALLED UNKN
FERGUSON RD	0110/0555		
(SR4024 SEG 0100/1670)			HAMPTON AV
			(T559)
			BMS EN 02/4019/0110/0136
			HAMPTON
			SHALER T
			1 0 00807 0 00 0220+50
			BRANCH OF PINE CREEK
			BMSBG 02/4019/0110/0136
024041 FT	0110/0145		1 0 00807 0 00 0219+16
	024041 FT		ELFINWILD RD
			(SR4024 SEG 0110/0000)
			5 0110/0000 LENGTH(AH 3218 BK 1575)
			018 "DIA CIRC CONCR
DE HAVEN AV	0100/0873		LEN=0050 INSTALLED UNKN
(TWP)			
0100/0305			
022466 FT	022466 FT		1 0 00807 0 00 0203+37
			GRANDVIEW AV
			(TWP)
WOODLAND RD	0090/2110		5 0100/0000 LENGTH(AH 1575 BK 2324)
(TWP)			
ELFINWILD LN			ILLINOIS DR

EXTRACT DATE: 12/28/2024 ROADWAY MANAGEMENT SYSTEM PAGE NUMBER: 1321
PRINT DATE: 12/30/2024 SLD COUNTY/SR - ANNUAL PRINT COUNTY: ALLEGHENY

DIR: B TOTAL LEN: 7.469 MI.
LEFT MUN: SHALER T

DIST: 11-1 SR: 4019
RIGHT MUN: SHALER T

(TWP)	0090/1940	==	0090/1940 (TWP)
		==	018 " DIA CIRC CONCR
		==	LEN=0040 INSTALLED UNKN
		==	WILLET RD
EADE AV	0090/0935	==	(TWP)
(TWP)		==	CHURCH AV
MARIAN AV	0090/0655	==	(TWP)
(TWP)		==	ORCHARD AV
BRIDLE RD	0090/0365	==	(TWP)
(TWP)		==	DEHAVEN CT
		==	(PRDR)
		==	036 " DIA CIRC CONCR
		==	LEN=0050 INSTALLED UNKN
	020142 FT	==	1 0 00807 0 00 0180+18
		==	SUTTER RD
		==	(TWP)
ROYAL COURT DR		==	5 0090/0000 LENGTH(AH 2324 BK 1748)
(TWP)	0080/1310	==	
HARTLE RD	0080/0775	==	
(TWP)		==	012"H 18"W CON BOX CUL
		==	LEN=0050 INSTALLED UNKN
ARDEN DR	0080/0405	==	CEMETERY ENTRANCE
(TWP)		==	(TWP)
1 0 00807 0 00 0162+63 018394 FT		==	0080/0405
SCOTT AV		==	018394 FT
(SR4018 SEG 0030/3333)	0080/0000	==	5 0080/0000 LENGTH(AH 1748 BK 2384)
WOODLAND AV		==	
(TWP)	0070/1905	==	
IOLA ST	0070/1465	==	
(TWP)		==	018 " DIA CIRC CONCR
		==	LEN=0047 INSTALLED UNKN
VILSACK RD	0070/1005	==	KLEBER RD
(CNTY)		==	(SR4060 SEG 0010/0000)
		==	015 " DIA CIRC CONCR
MOREWOOD RD	0070/0510	==	LEN=0040 INSTALLED UNKN
(TWP)		==	
1 0 00807 0 00 0138+72 016010 FT		==	016010 FT
MEADOW RD	0070/0000	==	5 0070/0000 LENGTH(AH 2384 BK 3640)
(TWP)		==	

EXTRACT DATE: 12/28/2024 ROADWAY MANAGEMENT SYSTEM PAGE NUMBER: 1320
PRINT DATE: 12/30/2024 SLD COUNTY/SR - ANNUAL PRINT COUNTY: ALLEGHENY

DIR: B TOTAL LEN: 7.469 MI. DIST: 11-1 SR: 4019
LEFT MUN: SHALER T RIGHT MUN: SHALER T

MCELHENY RD (TWP)	0060/3300	==	==	0060/3300	WOOD PL (TWP)
SHAW PL (TWP)	0060/2046	==			
PARK CIRCLE DR (TWP)	0060/1979	==	==	0060/2015	SHAW PL (TWP)
CAMPBELL PL (TWP)	0060/0785	==			
	012370 FT	---	---	0060/0250	018 "DIA CIRC CONCR LEN=0050 INSTALLED UNKN
				012370 FT	1 0 00807 0 00 0102+32 GARDEN PL (TWP)
WETZEL RD (SR4006 SEG 0010/2491)	0060/0000	==	==	0060/0000	LENGTH(AH 3640 BK 3427) 018 "DIA CIRC METAL
ELLEN ST (TWP)	0050/3073	==		0050/3390	LEN=0040 INSTALLED UNKN
		---	---	0050/3020	018 "DIA CIRC METAL LEN=0004 INSTALLED UNKN
			==	0050/2596	GLENSHAW AV (SR4062 SEG 0010/0000)
		---	---	0050/2537	018 "DIA CIRC METAL LEN=0030 INSTALLED UNKN
HOFFMAN ST (TWP)	0050/2471	==			
		---	---	0050/2040	018 "DIA CIRC METAL LEN=0030 INSTALLED UNKN
GLENN AV (TWP)	0050/2010	==	==	0050/2010	GLENN AV (CNTY)
		---	---	0050/1880	018 "DIA CIRC METAL LEN=0030 INSTALLED UNKN
		---	---	0050/1690	018 "DIA CIRC METAL LEN=0010 INSTALLED UNKN
DOLORES DR (TWP)	0050/1647	==			
		---	---	0050/1520	018 "DIA CIRC METAL LEN=0045 INSTALLED UNKN
SEEL ST (TWP)	0050/1325	==			
		---	---	0050/1320	018 "DIA CIRC METAL LEN=0040 INSTALLED UNKN

EXTRACT DATE: 12/28/2024 ROADWAY MANAGEMENT SYSTEM PAGE NUMBER: 1319
PRINT DATE: 12/30/2024 SLD COUNTY/SR - ANNUAL PRINT COUNTY: ALLEGHENY

DIR: B TOTAL LEN: 7.469 MI. DIST: 11-1 SR: 4019
LEFT MUN: SHALER T RIGHT MUN: SHALER T

		==	0050/1248	MCDONALD AV (TWP)
		==	0050/1220	018 "DIA CIRC METAL LEN=0040 INSTALLED UNKN
BRAUN ST (TWP)	0050/1070	==		
HOMER PL (TWP)	0050/0824	==		
		==	0050/0617	018 "DIA CIRC METAL LEN=0030 INSTALLED UNKN
		==	0050/0593	GENESSEE ST (TWP)
GENESSEE ST (TWP)	0050/0565	==		
		==	0050/0300	LITTLEWOOD ST (TWP)
LITTLEWOOD ST (TWP)	0050/0259	==		
	008943 FT	==	0050/0030	018 "DIA CIRC CONCR LEN=0030 INSTALLED UNKN
		==	008943 FT	1 0 00807 0 00 0068+05 UNDERCLIFF ST (TWP)
UNDERCLIFF ST (TWP)	0040/2041	==	5 0050/0000	LENGTH(AH 3427 BK 2103)
		==	0040/1761	018 "DIA CIRC CONCR LEN=0050 INSTALLED UNKN
CARLISLE DR (TWP)	0040/1717	==		
		==	0040/1516	018 "DIA CIRC CONCR LEN=0040 INSTALLED UNKN
		==	0040/1375	018 "DIA CIRC METAL LEN=0040 INSTALLED UNKN
WILLJOHN ST (TWP)	0040/1365	==		
		==	0040/1165	018 "DIA CIRC CONCR LEN=0040 INSTALLED UNKN
		==	0040/0799	018 "DIA CIRC CONCR LEN=0030 INSTALLED UNKN
		==	0040/0695	PENNVIEW ST (TWP)
		==	0040/0693	018 "DIA CIRC CONCR LEN=0040 INSTALLED UNKN
PENNVIEW ST (TWP)	0040/0670	==		
		==	0040/0395	018 "DIA CIRC CONCR LEN=0030 INSTALLED UNKN
LAMEISA ST (TWP)	0040/0350	==		

EXTRACT DATE: 12/28/2024 ROADWAY MANAGEMENT SYSTEM PAGE NUMBER: 1318
PRINT DATE: 12/30/2024 SLD COUNTY/SR - ANNUAL PRINT COUNTY: ALLEGHENY

DIR: B TOTAL LEN: 7.469 MI. DIST: 11-1 SR: 4019
LEFT MUN: SHALER T RIGHT MUN: SHALER T

1 0 00807 0 00 0046+99 006840 FT
IRENE ST
(TWP)

0040/0000

CHERRY WY
(TWP)

0030/1408

RIDGE AV
(TWP)

0030/0690

SHORT ST
(TWP)

0030/0115
005105 FT

BEYRLEY AV
(TWP)

0030/0000

LEHR AV
(BORO)

0020/1079

VILSACK ST
(BORO)

0020/0355

1 0 00807 0 00 0012+53 003409 FT
WILSON ST
(SR4017 SEG 0015/0000) 0020/0000
003409 FT

0040/0130 KENNETH DR
(TWP)
018 "DIA CIRC CONCR
LEN=0040 INSTALLED UNKN
0040/0090
006840 FT

5 0040/0000 LENGTH(AH 2103 BK 1735)
018 "DIA CIRC CONCR
LEN=0040 INSTALLED UNKN
0030/1712

0030/1078 018 "DIA CIRC CONCR
LEN=0040 INSTALLED UNKN
0030/0815 018 "DIA CIRC METAL
LEN=0040 INSTALLED UNKN
GRANT AV
(TWP)
0030/0790

GRANT ST
(TWP)
HERMAN ST
(TWP)
1 0 00807 0 00 0029+50
NC MT ROYAL BL
SHALER
ETNA BOROUGH B
5 0030/0000 LENGTH(AH 1735 BK 1696)
BITTNER ST
(BORO)
MOUNT HOPE ST
(BORO)
0020/1349
0020/1103

0020/0510 HIGHLAND AV
(BORO)
ANGLE WY
(BORO)
0020/0384

0020/0259 WEIBLE ST
(BORO)
018 "DIA CIRC CONCR
LEN=0040 INSTALLED UNKN
0020/0237
003409 FT ANT AV
INTER-BK WILSON ST
(SR4017 SEG 0010/0179)
5 0020/0000 LTH AH 001696 BK 000100
003409 FT
7012/0000 LTH AH 000100 BK 001241

EXTRACT DATE: 12/28/2024 ROADWAY MANAGEMENT SYSTEM PAGE NUMBER: 1317
PRINT DATE: 12/30/2024 SLD COUNTY/SR - ANNUAL PRINT COUNTY: ALLEGHENY

DIR: B TOTAL LEN: 7.469 MI.
LEFT MUN: ETNA BOROUGH B

DIST: 11-1 SR: 4019
RIGHT MUN: ETNA BOROUGH B

DEWEY ST
(BORO)

0010/1115

SULLIVAN WY
(BORO)

0010/0418

002168 FT

MAPLEWOOD ST
(BORO)

0004/0905

HIGH ST
(BORO)

0004/0494

WALNUT ST
(BORO)

0004/0152
000000 FT

INTER-AHD WILSON ST
(SR4017 SEG 0010/0000)
WILSON ST
0010/1241 (SR4017 SEG 0010/0000)

0010/1062 BMSBN 02/4019/0010/1001
1 0 00807 0 00 0000+00
PINE CREEK
0010/0993 BMSBG 02/4019/0010/1001

0010/0209 018 "DIA CIRC CONCR
LEN=0030 INSTALLED UNKN
018 "DIA CIRC CONCR
0010/0035 LEN=0030 INSTALLED UNKN
002168 FT 1 0 00807 0 00 0000+00
NC CR
KITTANNING ST
(SR1003 SEG 0101/0195)
(SR1003 SEG 0100/0195)

0010/0000 LENGTH(AH 1241 BK 2168)
0004/1939 BMSBN 02/4019/0004/1838
1 0 00072 0 00 0018+38
PINE CREEK
0004/1853 BMSBG 02/4019/0004/1838
018 "DIA CIRC CONCR
0004/1740 LEN=0099 INSTALLED UNKN

0004/0535 021 "DIA CIRC CONCR
LEN=0099 INSTALLED UNKN

0004/0494 BRIDGE ST
(BORO)
018 "DIA CIRC CONCR
0004/0475 LEN=0040 INSTALLED UNKN

000000 FT 1 0 00072 0 00 0000+00
FREEPORT RD
(SR1001 SEG 0040/0000)
NC BUTLER ST

INTER-BK BUTLER ST
(SR1001 SEG 0040/0000)

0004/0000 MFC BEGIN = C
LENGTH(AH 2168 BK 0000)

EXTRACT DATE: 12/28/2024 ROADWAY MANAGEMENT SYSTEM PAGE NUMBER: 1316
PRINT DATE: 12/30/2024 SLD COUNTY/SR - ANNUAL PRINT COUNTY: ALLEGHENY

DIR: B TOTAL LEN: 1.478 MI. DIST: 11-1 SR: 4018
LEFT MUN: SHALER T RIGHT MUN: SHALER T

	007803 FT		007803 FT MT ROYAL BL
			0030/3333 (SR4019 SEG 0080/0000)
			0030/2720 HENRIETTA ST
			(TWP)
SHERWOOD RD			
(TWP)	0030/2595		
PHILLIPS AV			
(TWP)	0030/2025		
			060 "DIA CIRC CONCR
			LEN=0050 INSTALLED UNKN
			OAKWOOD RD
			(TWP)
HERRON LN			
(TWP)	0030/1500		
			PINEWOOD LN
			(PRDR)
			HAMILTON AV
			(TWP)
SHALER ELEM SCHOOL ENT			
(PRDR)	0030/0717		
			SCOTT PRIMARY SCHOOL
			(PRDR)
	004470 FT		2 0 02122 0 00 0041+51
			CLARE ST

DIR: B TOTAL LEN: 1.478 MI. DIST: 11-1 SR: 4018
LEFT MUN: SHALER T RIGHT MUN: SHALER T

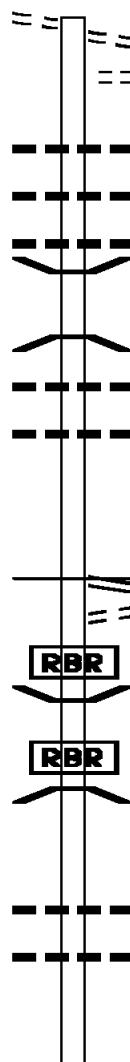
EXTRACT DATE: 12/28/2024 ROADWAY MANAGEMENT SYSTEM PAGE NUMBER: 1314
PRINT DATE: 12/30/2024 SLD COUNTY/SR - ANNUAL PRINT COUNTY: ALLEGHENY
DIR: B TOTAL LEN: 2.660 MI. DIST: 11-1 SR: 4017
LEFT MUN: SHALER T RIGHT MUN: SHALER T

WIBLE RUN RD
(CNTY)

014044 FT
0060/2731

011313 FT

009040 FT



012589 FT WIBLE RUN RD
0060/2731 (CNTY)
0060/2364 WISE LN
(PRDR)
0060/1695 018 "DIA CIRC CONCR
LEN=0060 INSTALLED UNKN
0060/1156 072 "DIA CIRC METAL
LEN=0060 INSTALLED UNKN
0060/0989 072 "DIA CIRC METAL
LEN=0060 INSTALLED UNKN
0060/0452 BMSSEN 02/4017/0060/0398
2 0 02120 0 00 0026+02
LITTLE PINE CREEK
0060/0398 BMSBG 02/4017/0060/0398
018 "DIA CIRC CONCR
0060/0150 LEN=0030 INSTALLED UNKN
024 "DIA CIRC CONCR
0060/0035 LEN=0035 INSTALLED UNKN
009858 FT 2 0 02120 0 00 0030+36
NC WE TZE L RD
WETZEL RD
(SR4006 SEG 0010/0000)
MFC BEGIN = D
5 0060/0000 LENGTH(AH 2731 BK 2273)
KIWANIS PARK RD
0050/1793 (BORO)
0050/0924 BMSSEN 02/4017/0050/0880
2 0 02153 0 02 0102+15
P3
LITTLE PINE CREEK
0050/0880 BMSBG 02/4017/0050/0880
007585 FT 2 0 02153 0 02 0093+35
5 0050/0000 LENGTH(AH 2273 BK 3162)
018 "DIA CIRC CONCR
0040/3115 LEN=0099 INSTALLED UNKN
018 "DIA CIRC CONCR
0040/2825 LEN=0040 INSTALLED UNKN

024 "DIA CIRC CONCR

EXTRACT DATE: 12/28/2024 ROADWAY MANAGEMENT SYSTEM PAGE NUMBER: 1313
PRINT DATE: 12/30/2024 SLD COUNTY/SR - ANNUAL PRINT COUNTY: ALLEGHENY

DIR: B TOTAL LEN: 2.660 MI. DIST: 11-1 SR: 4017
LEFT MUN: SHALER T RIGHT MUN: SHALER T

MARZOLF RD ET
(BORO)

0040/1300

005878 FT

WILSON ST
(SR4153 SEG 0010/0000) 0030/0950

002601 FT

0040/1405 LEN=0035 INSTALLED UNKN

SR 4154 SH
(SR4154 SEG 0010/0000)
024 "DIA CIRC CONCR

LEN=0075 INSTALLED UNKN
0040/0350
004423 FT 2 0 02153 0 01 0060+10

5 0040/0000 NC LI TTLE PINE CREEK RD
LENGTH(AH 3162 BK 3277)
018 "DIA CIRC CONCR

LEN=0035 INSTALLED UNKN
0030/3111
0030/3023 BMSSEN 02/4017/0030/2971
2 0 02153 0 01 0056+36

LITTLE PINE CREEK
0030/2971 BMSBG 02/4017/0030/2971
PENNVIEW ST

(BORO)
0030/2895
0030/2548 BMSSEN 02/4017/0030/2499
2 0 02153 0 01 0051+63

LITTLE PINE
0030/2499 BMSBG 02/4017/0030/2499
0030/2002 BMSSEN 02/4017/0030/1959
2 0 02153 0 01 0046+00

LITTLE PINE
0030/1959 BMSBG 02/4017/0030/1959

NC WILSON ST
BEYRLEY AV
0030/0740 (BORO)
024 "DIA CIRC CONCR

LEN=0040 INSTALLED UNKN
0030/0450
024 "DIA CIRC CONCR

LEN=0035 INSTALLED UNKN
0030/0332
MARIE AV

(BORO)
0030/0300
001146 FT 2 0 02153 0 01 0026+58

NC LI TTLE PINE CREEK RD
SHALER
ETNA BOROUGH B
5 0030/0000 LENGTH(AH 3277 BK 0588)

012 "DIA CIRC CONCR
LEN=0030 INSTALLED UNKN
0020/0585

012 "H 24 "W CON BOX CUL
LEN=0099 INSTALLED UNKN
0020/0164

VILSACK ST
(BORO)
0020/0160

EXTRACT DATE: 12/28/2024 ROADWAY MANAGEMENT SYSTEM PAGE NUMBER: 1312
PRINT DATE: 12/30/2024 SLD COUNTY/SR - ANNUAL PRINT COUNTY: ALLEGHENY

DIR: B TOTAL LEN: 2.660 MI.
LEFT MUN: ETNA BOROUGH B

DIST: 11-1 SR: 4017
RIGHT MUN: ETNA BOROUGH B

2 0 02153 0 00 0000+00 002013 FT
BORO ALLEY
(BORO)
JONES ST
(BORO)

0020/0000

ALLEY
(BORO)
MARTHA ST
(BORO)
MAPLE AL
(BORO)
WENDLIN ST
(BORO)
020 "DIA CIRC CONCR
LEN=0099 INSTALLED UNKN 0015/0183
BORO RD
(BORO)
CHURCH ST
(BORO)
0 0 00000 0 00 0000+00 000558 FT

0015/1195 ==

0015/0900 ==

0015/0840 ==

0015/0525 ==

0015/0183 ==

0015/0165 ==

0015/0110 ==

GRANT AV
(SR4019 SEG 0020/0000)
NC WILSON ST
MFC BEGIN = E
LENGTH(AH 1455 BK 0179) 0015/0000

2 0 02153 0 00 0000+00 000379 FT
CRESCENT ST
(SR4019 SEG 0010/1241) 0010/0000

UNKNOWN ST
(TWP)
0004/0137
000000 FT

0020/0010 012"H 24"W CON BOX CUL
000558 FT LEN=0020 INSTALLED UNKN

5 0020/0000 NC WILSON ST
LTH AH 000588 BK 000100

000558 FT
7014/0000 LTH AH 000100 BK 000179
0010/0179 GRANT AV
000379 FT (SR4019 SEG 0020/0000)

5 0010/0000 LENGTH(AH 0179 BK 0379)
0004/0290 (AAR 145709V) #TRKS 01
0004/0255 BMSSEN 02/4017/0004/0194
2 0 02192 0 00 0047+60
PINE CREEK
0004/0194 BMSBG 02/4017/0004/0194

000000 FT 0 0 00000 0 00 0000+00
NC GRANT AV
WILLIAM FLYNN HW
(SR0008 SEG 0200/0757)
(SR0008 SEG 0201/0800)

INTER-BK CATHERINE ST
(TWP)

5 0004/0000 MFC BEGIN = E
LENGTH(AH 0379 BK 0000)

EXTRACT DATE: 12/28/2024 ROADWAY MANAGEMENT SYSTEM PAGE NUMBER: 1311
PRINT DATE: 12/30/2024 SLD COUNTY/SR - ANNUAL PRINT COUNTY: ALLEGHENY

DIR: B TOTAL LEN: 1.518 MI. DIST: 11-1 SR: 4016
LEFT MUN: ROSS T RIGHT MUN: ROSS T

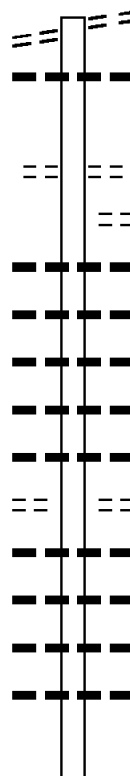
THOMPSON RUN RD
(CNTY)

008014 FT
0030/2904

SANGREE RD
(TWP)

0030/0590

005110 FT



008014 FT THOMPSON RUN RD
0030/2904 (CNTY)
0030/2830 018 "DIA CIRC CONCR
LEN=0030 INSTALLED UNKN

0030/1760 GOLDSMITH RD
(TWP)
0030/1380 DORAY DR
(TWP)
0030/1344 016 "DIA CIRC CONCR
LEN=0028 INSTALLED UNKN
012 "DIA CIRC CONCR
0030/1238 018 "DIA CIRC CONCR
LEN=0028 INSTALLED UNKN
0030/1127 012 "DIA CIRC CONCR
LEN=0030 INSTALLED UNKN
0030/0944 012 "DIA CIRC CONCR
LEN=0028 INSTALLED UNKN
0030/0669 012 "DIA CIRC CONCR
LEN=0028 INSTALLED UNKN
TWIN OAKS DR
0030/0590 (TWP)
0030/0535 012 "DIA CIRC CONCR
LEN=0028 INSTALLED UNKN
012 "DIA CIRC CONCR
0030/0378 036 "DIA CIRC CONCR
LEN=0028 INSTALLED UNKN
0030/0317 048 "DIA CIRC CONCR
LEN=0099 INSTALLED UNKN
0030/0158 048 "DIA CIRC CONCR
LEN=0065 INSTALLED UNKN
005110 FT 2 0 02192 0 00 0047+60
0030/0000 LENGTH(AH 2904 BK 2728)
PARK PL

EXTRACT DATE: 12/28/2024 ROADWAY MANAGEMENT SYSTEM PAGE NUMBER: 1310
PRINT DATE: 12/30/2024 SLD COUNTY/SR - ANNUAL PRINT COUNTY: ALLEGHENY

DIR: B TOTAL LEN: 1.518 MI. DIST: 11-1 SR: 4016
LEFT MUN: ROSS T RIGHT MUN: ROSS T

WOODLAND RD (TWP)	0020/1720	==	0020/2165 (TWP)	
FAIRLEY RD (TWP)	0020/1680	==	0020/1697 036 "DIA CIRC CONCR LEN=0060 INSTALLED UNKN	
WIMER DR (TWP)	0020/0950	==	0020/1380 018 "DIA CIRC CONCR LEN=0030 INSTALLED UNKN	
		==	0020/0209 FROM 4003/0050 SH (CONN)	
002382 FT		==	0020/0093 018 "DIA CIRC CONCR LEN=0099 INSTALLED UNKN	
		==	002382 FT 2 0 02192 0 00 0026+55 MCKNIGHT RD (SR4003 SEG 0061/0000) (SR4003 SEG 0060/0000)	
		==	0020/0000 LENGTH(AH 2728 BK 2382) MCKNIGHT RUN	
		==	0010/2319 STRUCTURE LENGTH 12 FT BMSID 02/4016/0010/2343	
FROM 4003/0061 SH (CONN)	0010/2219	==	0010/2245 024 "DIA CIRC CONCR LEN=0099 INSTALLED UNKN	
KENTZEL RD (TWP)	0010/1361	==	0010/1880 018 "DIA CIRC CONCR LEN=0045 INSTALLED UNKN	
SIMON AV (TWP)		==	0010/1361 KENTZEL RD (TWP)	
ELIZABETH LN (TWP)	0010/0912	==		
		==	0010/0829 018 "DIA CIRC CONCR LEN=0055 INSTALLED UNKN	
		==	0010/0636 018 "DIA CIRC CONCR LEN=0040 INSTALLED UNKN	
000000 FT		==	0010/0209 EVERGREEN RD (CNTY)	
		==	000000 FT 2 0 02192 0 00 0000+00 NC S IEBERT RD BABCOCK BL (CNTY)	
		==	0010/0000 MFC BEGIN = C LENGTH(AH 2382 BK 0000)	

EXTRACT DATE: 12/28/2024 ROADWAY MANAGEMENT SYSTEM PAGE NUMBER: 1309
PRINT DATE: 12/30/2024 SLD COUNTY/SR - ANNUAL PRINT COUNTY: ALLEGHENY
DIR: B TOTAL LEN: .000 MI. DIST: 11-1 SR: 4015
LEFT MUN: ROSS T RIGHT MUN: ROSS T

000000 FT



000000 FT
7010/0000 LENGTH(AH 0100 BK 0000)

EXTRACT DATE: 12/28/2024 ROADWAY MANAGEMENT SYSTEM PAGE NUMBER: 1308
PRINT DATE: 12/30/2024 SLD COUNTY/SR - ANNUAL PRINT COUNTY: ALLEGHENY

DIR: B TOTAL LEN: 1.537 MI. DIST: 11-1 SR: 4014
LEFT MUN: ROSS T RIGHT MUN: ROSS T

HIGHLAND AV 008115 FT
(SR4012 SEG 0080/0000) 0040/1503
FROM 4012/0080 SH 0040/1355
(CONN)

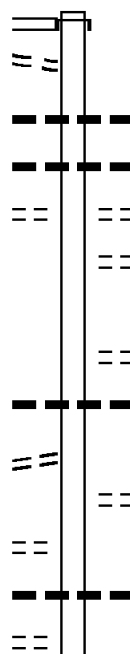
MEDINAH DR
(TWP) 0040/0550

006612 FT

GOLF DR
(TWP) 0030/2315

IVY RD
(TWP) 0030/1345

WEDGEWOOD DR
(TWP) 0030/1075



008115 FT
INTER-AHD HIGHLAND RD
0040/1503 (SR4012 SEG 0080/0000)

0040/1322 024 "DIA CIRC CONCR
LEN=0065 INSTALLED UNKN
036 "DIA CIRC CONCR
0040/0884 LEN=0080 INSTALLED UNKN
PEONY AV

0040/0550 (TWP)
LILAC AV
(TWP)
0040/0275 2 0 02089 0 00 0068+45
006612 FT ROSE AV
(TWP)

5 0040/0000 LENGTH(AH 1503 BK 2490)
008 "DIA CIRC CONCR
0030/2330 LEN=0040 INSTALLED UNKN

0030/1755 HIGHVIEW AV
(TWP)

0030/1265 018 "DIA CIRC CONCR
LEN=0035 INSTALLED UNKN

EXTRACT DATE: 12/28/2024 ROADWAY MANAGEMENT SYSTEM PAGE NUMBER: 1307
PRINT DATE: 12/30/2024 SLD COUNTY/SR - ANNUAL PRINT COUNTY: ALLEGHENY

DIR: B TOTAL LEN: 1.537 MI. DIST: 11-1 SR: 4014
LEFT MUN: ROSS T RIGHT MUN: ROSS T

WEDGEWOOD DR
(TWP)

0030/0785

LORELI LN
(TWP)
2 0 02089 0 00 0043+18 004122 FT
MARION DR
(TWP)

0030/0560

0030/0000

LOGAN DR
(TWP)
VALLEY HI DR
(TWP)

0020/1170

0020/1020

002066 FT

000000 FT

0030/1053

018 "DIA CIRC CONCR
LEN=0030 INSTALLED UNKN

0030/0650

SUNSETVIEW DR
(TWP)

004122 FT

5 0030/0000 LENGTH(AH 2490 BK 2056)
008 "DIA CIRC CONCR
LEN=0030 INSTALLED UNKN

0020/2023

TIMBERLANE DR
(TWP)

0020/1770

0020/1441

008 "DIA CIRC METAL
LEN=0099 INSTALLED UNKN

0020/0841

024 "DIA CIRC CONCR
LEN=0040 INSTALLED UNKN

0020/0588

018 "DIA CIRC CONCR
LEN=0035 INSTALLED UNKN

0020/0272

018 "DIA CIRC CONCR
LEN=0035 INSTALLED UNKN

002066 FT

2 0 02089 0 00 0022+17

5 0020/0000 LENGTH(AH 2056 BK 2066)
018 "DIA CIRC CONCR

0010/2015

LEN=0045 INSTALLED UNKN

0010/1726

018 "DIA CIRC CONCR
LEN=0072 INSTALLED UNKN

0010/1055

SR 0279 NB
OP ID 02/0279/0076/1613

0010/0955

SR 0279 SB
OP ID 02/0279/0077/1752

0010/0523

ROSS
OHIO T

0010/0444

RETAINING WALL
BMSID 02/4014/0010/0444

000000 FT

2 0 02089 0 00 0000+00

INTER-BK

BEN AVON RD
(SR4021 SEG 0020/2930)

NC GA

SS RD

0010/0000

BEN AVON RD
(SR4021 SEG 0020/2930)

MFC BEGIN = D

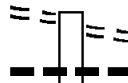
5 0010/0000

LENGTH(AH 2066 BK 0000)

EXTRACT DATE: 12/28/2024 ROADWAY MANAGEMENT SYSTEM PAGE NUMBER: 1306
PRINT DATE: 12/30/2024 SLD COUNTY/SR - ANNUAL PRINT COUNTY: ALLEGHENY
DIR: B TOTAL LEN: .950 MI. DIST: 11-1 SR: 4013
LEFT MUN: SHALER T RIGHT MUN: SHALER T

WIBLE RUN RD
(CNTY)

005015 FT
0020/2778



005015 FT WIBLE RUN RD
0020/2778 (CNTY)
0020/2725 018" DIA CIRC CONCR
LEN=0045 INSTALLED UNKN

EXTRACT DATE: 12/28/2024 ROADWAY MANAGEMENT SYSTEM PAGE NUMBER: 1305
PRINT DATE: 12/30/2024 SLD COUNTY/SR - ANNUAL PRINT COUNTY: ALLEGHENY

DIR: B TOTAL LEN: .950 MI. DIST: 11-1 SR: 4013
LEFT MUN: SHALER T RIGHT MUN: SHALER T

CHARLEY DR
(BORO)

0020/0678

2 0 02151 0 00 0020+82 002237 FT
REGINA ST
(BORO)

0020/0000

OLD SOOSE RD
(BORO)

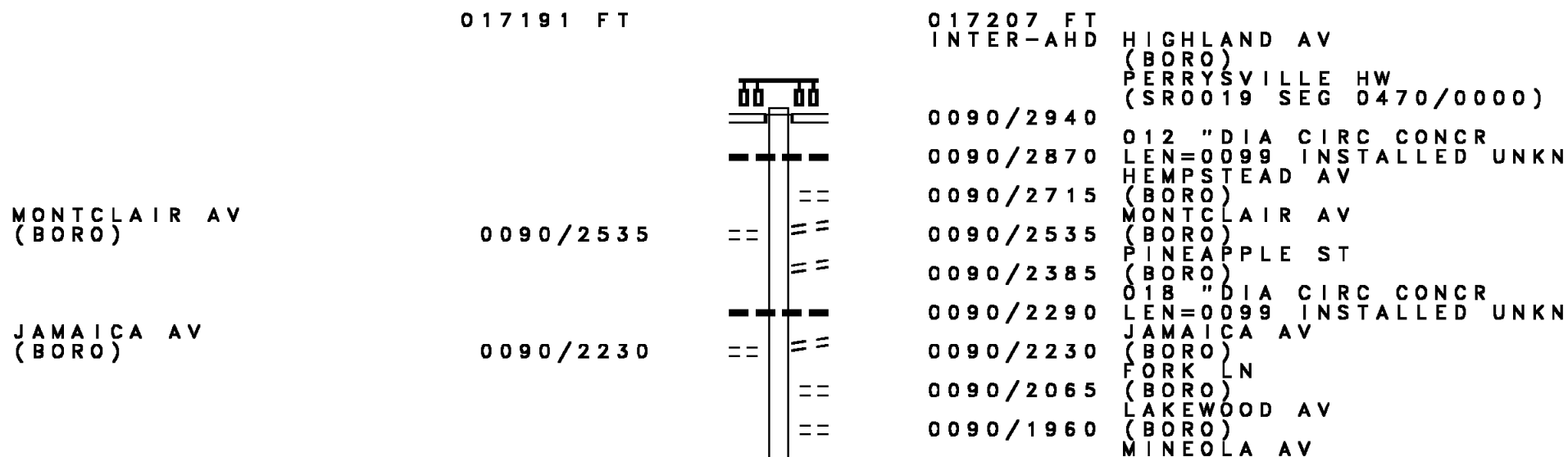
0010/1791

000000 FT

0020/2485	018 "DIA	CIRC CONCR
	LEN=0045	INSTALLED UNKN
0020/2192	018 "DIA	CIRC CONCR
	LEN=0045	INSTALLED UNKN
0020/1853	018 "DIA	CIRC CONCR
	LEN=0045	INSTALLED UNKN
0020/1550	VENICE RD	
	(CNTY)	
0020/0750	024 "DIA	CIRC CONCR
	LEN=0030	INSTALLED UNKN
0020/0270	LUPINE DR	
	(BORO)	
0020/0266	018 "DIA	CIRC CONCR
002237 FT	LEN=0030	INSTALLED UNKN
0020/0000	LENGTH(AH 2778 BK 2237)	
	HEATHER DR	
	(BORO)	
0010/2018	018 "DIA	CIRC CONCR
	LEN=0045	INSTALLED UNKN
0010/1796	018 "DIA	CIRC CONCR
	LEN=0045	INSTALLED UNKN
0010/1772	018 "DIA	CIRC CONCR
	LEN=0030	INSTALLED UNKN
0010/1631	FENWAY RD	
	(BORO)	
0010/1279	018 "DIA	CIRC CONCR
	LEN=0045	INSTALLED UNKN
0010/1073	018 "DIA	CIRC CONCR
	LEN=0045	INSTALLED UNKN
0010/0978	012 "DIA	CIRC CONCR
	LEN=0040	INSTALLED UNKN
0010/0673	012 "DIA	CIRC CONCR
	LEN=0040	INSTALLED UNKN
0010/0525	018 "DIA	CIRC CONCR
	LEN=0099	INSTALLED UNKN
0010/0254	018 "DIA	CIRC CONCR
	LEN=0099	INSTALLED UNKN
0010/0246	SEAVEY RD	
	(BORO)	
000000 FT	2 0 02151 0 00 0000+00	
	NC SOOSE RD	
	PARKER ST	
	(SR4004 SEG 0030/0000)	
	MFC BEGIN = E	
0010/0000	LENGTH(AH 2237 BK 0000)	

EXTRACT DATE: 12/28/2024 ROADWAY MANAGEMENT SYSTEM PAGE NUMBER: 1304
PRINT DATE: 12/30/2024 SLD COUNTY/SR - ANNUAL PRINT COUNTY: ALLEGHENY

DIR: B TOTAL LEN: 3.259 MI. DIST: 11-1 SR: 4012
LEFT MUN: WEST VIEW B RIGHT MUN: WEST VIEW B



EXTRACT DATE: 12/28/2024 ROADWAY MANAGEMENT SYSTEM PAGE NUMBER: 1303
PRINT DATE: 12/30/2024 SLD COUNTY/SR - ANNUAL PRINT COUNTY: ALLEGHENY

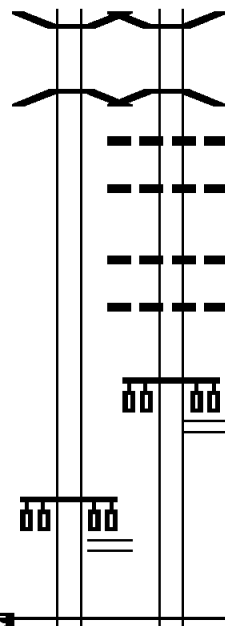
DIR: B TOTAL LEN: 3.259 MI. DIST: 11-1 SR: 4012
LEFT MUN: WEST VIEW B RIGHT MUN: WEST VIEW B

WELLINGTON DR (BORO)	0090/1525	==	0090/1800 (BORO)
		==	BRONX AV
		==	0090/1525 (BORO)
		==	015 "DIA CIRC CONCR
OAKMONT DR (BORO)	0090/1207	==	LEN=0040 INSTALLED UNKN
		==	0090/1476
		==	WEST VIEW
		==	ROSS T
		==	0090/1025
		==	015 "DIA CIRC CONCR
		==	LEN=0040 INSTALLED UNKN
		==	COLUMBIA AV
		==	0090/0680 (BORO)
		==	CORNELL AV
		==	0090/0325 (BORO)
		==	018 "DIA CIRC CONCR
		==	LEN=0040 INSTALLED UNKN
	014251 FT	==	0090/0287
		==	014267 FT
		==	2 0 02089 0 00 0090+76
		==	5 0090/0000 LENGTH(AH 2940 BK 0939)
PINEHURST DR (BORO)	0080/0706	==	LEHIGH AV
		==	0080/0465 (BORO)
		==	ANN ARBOR AV
TO 4014/0040 SH (CONN)	0080/0185	==	0080/0185 (BORO)
		==	FOR SR 4012N TO 4012N
		==	0080/0084 (CONN)
2 0 02089 0 00 0082+82 013312 FT		==	0080/0084
GASS RD		==	013328 FT
(SR4014 SEG 0040/1503) 0080/0000		==	5 0080/0000 NC HIGHLAND AV
		==	LENGTH(AH 0939 BK 1895)
		==	FOR SR 4012N TO 4012N
		==	0070/1786 (CONN)
		==	BORO RD
		==	0070/1461 (BORO)
		==	CASPER AV
COURTNEY MILL RD (BORO)	0070/0820	==	0070/1025 (BORO)
		==	018 "DIA CIR PLASTIC
		==	LEN=0050 INSTALLED UNKN
	011417 FT	==	0070/0110
		==	011433 FT
		==	2 0 02211 0 00 0110+74
		==	MFC BEGIN = C
		==	5 0070/0000 LENGTH(AH 1895 BK 1978)
RAMP RD (SR8104 SEG 0750/0000)		==	RAMP RD
RAMP RD (SR8104 SEG 0010/1855)		==	(SR8104 SEG 0750/0000)
		==	RAMP RD
		==	(SR8104 SEG 0010/1855)
	0061/1710	==	0060/1710

EXTRACT DATE: 12/28/2024 ROADWAY MANAGEMENT SYSTEM PAGE NUMBER: 1302
PRINT DATE: 12/30/2024 SLD COUNTY/SR - ANNUAL PRINT COUNTY: ALLEGHENY

DIR: B TOTAL LEN: 3.259 MI. DIST: 11-1 SR: 4012
LEFT MUN: ROSS T RIGHT MUN: ROSS T

BMS EN 02/4012/0060/1190 0061/1608
0 0 00000 0 00 0000+00
1021,309+91
BMSBG 02/4012/0060/1190 0061/1190



0060/1608 BMS EN 02/4012/0060/1190
0 0 00000 0 00 0000+00
1021,309+91
0060/1190 BMSBG 02/4012/0060/1190
018 "DIA CIRC CONCR
0060/1120 LEN=0070 INSTALLED UNKN
018 "DIA CIRC CONCR
0060/1100 LEN=0040 INSTALLED UNKN
018 "DIA CIRC CONCR
0060/0450 LEN=0150 INSTALLED 2009
018 "DIA CIRC CONCR
0060/0350 LEN=0115 INSTALLED UNKN
RAMP RD
(SR8104 SEG 0250/0000)
RAMP RD
(SR8104 SEG 0500/0961)
0060/0250

RAMP RD
(SR8104 SEG 0250/0000)
RAMP RD
(SR8104 SEG 0500/0961)
0061/0231
0 0 00000 0 00 0000+00 009455 FT
MFC BEGIN = C
LENGTH(AH 1962 BK 2765) 0061/0000

009455 FT 2 0 02211 0 00 0090+34
MFC BEGIN = C
0060/0000 LENGTH(AH 1978 BK 2765)

EDIES WY
(BORO) 0050/1075

0050/1320 WILLIAMS ST
0050/1294 (BORO)
BMS EN 02/4012/0050/1286
2 0 02211 0 00 0079+29
SPRUCE RUN
0050/1285 BMSBG 02/4012/0050/1286
018 "DIA CIRC CONCR
0050/1096 LEN=0059 INSTALLED UNKN
018 "DIA CIRC CONCR
0050/1037 LEN=0013 INSTALLED UNKN
018 "DIA CIRC CONCR
0050/1024 LEN=0032 INSTALLED UNKN
018 "DIA CIRC CONCR
0050/0780 LEN=0032 INSTALLED UNKN
0050/0513 BMS EN 02/4012/0050/0500
2 0 02211 0 00 0072+47
SPRUCE RUN
0050/0500 BMSBG 02/4012/0050/0500
006690 FT 2 0 02211 0 00 0059+65

006690 FT

DIR: B TOTAL LEN: 3.259 MI. DIST: 11-1 SR: 4012
LEFT MUN: ROSS T RIGHT MUN: ROSS T

EXTRACT DATE: 12/28/2024 ROADWAY MANAGEMENT SYSTEM PAGE NUMBER: 1300
PRINT DATE: 12/30/2024 SLD COUNTY/SR - ANNUAL PRINT COUNTY: ALLEGHENY

DIR: B TOTAL LEN: 3.259 MI. DIST: 11-1 SR: 4012
LEFT MUN: BELLEVUE B RIGHT MUN: BELLEVUE B

CLINTON PL
(BORO)
UNKNOWN AL
(BORO)

0030/0370
0030/0195
002591 FT

HAMILTON AV
(BORO)

0020/0920

BELLEVUE RD
(BORO)

0020/0575

ROOSEVELT AV
(BORO)

001118 FT

0020/0000

000000 FT

Station	Length	Material	Notes
0030/0800	018"	DIA CIRC CONCR	LEN=0010 INSTALLED UNKN
0030/0595	018"	DIA CIRC CONCR	LEN=0099 INSTALLED UNKN
002591 FT	2 0	02211 0 00	0025+98 LINCOLN AV (BORO)
0030/0000	5	0030/0000	LENGTH(AH 1035 BK 1473) 018" DIA CIRC CONCR
0020/1194	0020	0020/1194	LEN=0020 INSTALLED UNKN
0020/0877	018"	DIA CIRC CONCR	LEN=0099 INSTALLED UNKN
0020/0695	018"	DIA CIRC CONCR	LEN=0007 INSTALLED UNKN
0020/0575	018"	DIA CIRC CONCR	WEST AV (BORO) LEN=0004 INSTALLED UNKN
0020/0574	018"	DIA CIRC CONCR	LEN=0004 INSTALLED UNKN
0020/0508	018"	DIA CIRC CONCR	LEN=0040 INSTALLED UNKN
0020/0163	024"	DIA CIRC CONCR	LEN=0040 INSTALLED UNKN
001118 FT	2 0	02211 0 00	0011+27 NC ST
0020/0000	5	0020/0000	LENGTH(AH 1473 BK 1118) MEADE AV (BORO)
0010/0318	0010	0010/0318	LEN=0010 INSTALLED UNKN
0010/0120	0010	0010/0120	LEN=0010 INSTALLED UNKN
000000 FT	2 0	02211 0 00	0000+00 NC RIVERVIEW AV
0010/0000	5	0010/0000	LENGTH(AH 1118 BK 0000) OHIO RIVER BL (SR0065 SEG 0051/1250) (SR0065 SEG 0050/1215) OHIO RIVER BL (SR0065 SEG 0050/1215) (SR0065 SEG 0051/1250)

EXTRACT DATE: 12/28/2024 ROADWAY MANAGEMENT SYSTEM PAGE NUMBER: 1299
PRINT DATE: 12/30/2024 SLD COUNTY/SR - ANNUAL PRINT COUNTY: ALLEGHENY

DIR: B TOTAL LEN: 11.222 MI. DIST: 11-1 SR: 4011
LEFT MUN: FRANKLIN PARK B RIGHT MUN: FRANKLIN PARK B

BIG SEWICKLEY CREEK RD 059251 FT
(SR4043 SEG 0080/0000) 0240/3245

056006 FT

059251 FT	CAMP MEETING RD
INTER-AHD	(SR4043 SEG 0080/0000)
0240/3245	FAIRMOUNT CHURCH RD
0240/3175	(BORO)
0240/3160	018 "DIA CIRC CONCR
0240/2708	LEN=0076 INSTALLED UNKN
0240/2235	018 "DIA CIRC CONCR
0240/1736	LEN=0025 INSTALLED UNKN
0240/1400	015 "DIA CIRC CONCR
0240/0812	LEN=0099 INSTALLED UNKN
0240/0330	018 "DIA CIRC METAL
056006 FT	LEN=0040 INSTALLED UNKN
	018 "DIA CIRC OTHER
	LEN=0035 INSTALLED UNKN
	018 "DIA CIRC CONCR
	LEN=0040 INSTALLED UNKN
	018 "DIA CIRC CONCR
	LEN=0076 INSTALLED UNKN
	2 0 02267 0 00 0296+26
	FAIRMOUNT CHURCH RD
	(PRDR)
	BAYNE WEXFORD RD
	(SR4042 SEG 0010/0000)
	LENGTH(AH 3245 BK 2895)
	E. RIPPLING
	STRUCTURE LENGTH 12 FT
	BMSID 02/4011/0230/2848
	018 "DIA CIRC CONCR
	LEN=0040 INSTALLED UNKN
	MEINERT FARM LN
	(PRDR)
	018 "DIA CIRC CONCR
	LEN=0040 INSTALLED UNKN
	FRAZIER LN
	(PRDR)
	072 "DIA CIRC CONCR

EXTRACT DATE: 12/28/2024 ROADWAY MANAGEMENT SYSTEM PAGE NUMBER: 1298
PRINT DATE: 12/30/2024 SLD COUNTY/SR - ANNUAL PRINT COUNTY: ALLEGHENY

DIR: B TOTAL LEN: 11.222 MI. DIST: 11-1 SR: 4011
LEFT MUN: FRANKLIN PARK B RIGHT MUN: FRANKLIN PARK B

		0230/0951	LEN=0045	INSTALLED	UNKN
			018 "DIA	CIRC	CONCR
		0230/0328	LEN=0070	INSTALLED	UNKN
053111 FT		053111 FT	2 0 02267	0 00	0267+06
		0230/0000	LENGTH(AH	2895	BK 3852)
			CASTLETOWN CT		
		0220/3686	(PRDR)		
		0220/3608	018 "DIA	CIRC	METAL
			LEN=0159	INSTALLED	UNKN
		0220/3475	015 "DIA	CIR	PLASTIC
			LEN=0040	INSTALLED	UNKN
		0220/3360	018 "DIA	CIR	PLASTIC
			LEN=0032	INSTALLED	UNKN
		0220/3214	024 "DIA	CIRC	CONCR
			LEN=0159	INSTALLED	UNKN
		0220/2839	018 "DIA	CIRC	CONCR
			LEN=0038	INSTALLED	UNKN
		0220/2426	018 "DIA	CIRC	CONCR
			LEN=0055	INSTALLED	UNKN
MARBLE LN (PRDR)	0220/1893				
		0220/1275	018 "DIA	CIRC	CONCR
			LEN=0035	INSTALLED	UNKN
CARRIAGE LN (PRDR)	0220/1089				
		0220/0778	018 "DIA	CIRC	CONCR
			LEN=0076	INSTALLED	UNKN
		0220/0321	015 "DIA	CIRC	METAL
049259 FT		049259 FT	LEN=0099	INSTALLED	UNKN
			2 0 02267	0 00	0228+75
			NICHOLSON RD		
		0220/0000	(SR4049 SEG	0080/0095)	
			LENGTH(AH	3852	BK 2341)
FROM 4049/0080 SH (CONN)	0210/2238				
		0210/2215	TO 4049/0080 SH		
			(CONN)		
		0210/1742	012 "DIA	CIRC	CONCR
			LEN=0099	INSTALLED	UNKN
		0210/1633	018 "DIA	CIRC	CONCR
		0210/1593	LEN=0040	INSTALLED	UNKN
			BMSSEN 02/4011/0210/1415		
			2 0 02267	0 00	0216+51
			SR 0079 NB		
		0210/1248	BMSBG 02/4011/0210/1415		
			018 "DIA	CIRC	CONCR
		0210/1215	LEN=0040	INSTALLED	UNKN
			PIONEER DR		

EXTRACT DATE: 12/28/2024 ROADWAY MANAGEMENT SYSTEM PAGE NUMBER: 1297
PRINT DATE: 12/30/2024 SLD COUNTY/SR - ANNUAL PRINT COUNTY: ALLEGHENY

DIR: B TOTAL LEN: 11.222 MI.
LEFT MUN: FRANKLIN PARK B

DIST: 11-1 SR: 4011
RIGHT MUN: FRANKLIN PARK B

2 0 02267 0 00 0205+20 046918 FT
PAULOSKI DR
(BORO) 0210/0000

FRANKLIN FIELDS DR
(BORO) 0200/1375

2 0 02267 0 00 0182+43 044627 FT
SYLMAR DR
(BORO) 0200/0000

HAVEN DR
(BORO) 0190/0860

2 0 02267 0 00 0163+60 042755 FT
MC ALEER RD
(SR4029 SEG 0050/2716) 0190/0000

MILBERT DR
(BORO) 0180/2385

== 0210/0889 (BORO)
015 "DIA CIRC PLASTIC
-- -- 0210/0701 LEN=0099 INSTALLED UNKN
012 "DIA CIRC CONCR
-- -- 0210/0001 LEN=0099 INSTALLED UNKN
S 0210/0000 LENGTH(AH 2341 BK 2291)
018 "DIA CIRC CONCR
-- -- 0200/2041 LEN=0030 INSTALLED UNKN
SETTLERS DR
-- -- 0200/1375 (BORO)
018 "DIA CIRC CONCR
-- -- 0200/1004 LEN=0020 INSTALLED UNKN
SHEVLIN RD
-- -- 0200/0940 (BORO)
MORROW LN
-- -- 0200/0325 (PRDR)
044627 FT
S 0200/0000 LENGTH(AH 2291 BK 1872)
LOIS LN
-- -- 0190/1256 (BORO)
018 "DIA CIRC CONCR
-- -- 0190/0906 LEN=0040 INSTALLED UNKN
015 "DIA CIRC CONCR
-- -- 0190/0460 LEN=0025 INSTALLED UNKN
015 "DIA CIRC CONCR
-- -- 0190/0155 LEN=0030 INSTALLED UNKN
042755 FT
S 0190/0000 LENGTH(AH 1872 BK 3371)
INGOMAR RD
-- -- 0180/2210 (CNTY)
018 "DIA CIRC CONCR
-- -- 0180/2050 LEN=0030 INSTALLED UNKN
012 "DIA CIRC CONCR
-- -- 0180/2033 LEN=0030 INSTALLED UNKN
018 "DIA CIRC CONCR
-- -- 0180/1446 LEN=0030 INSTALLED UNKN
DUNCAN DR

EXTRACT DATE: 12/28/2024 ROADWAY MANAGEMENT SYSTEM PAGE NUMBER: 1296
PRINT DATE: 12/30/2024 SLD COUNTY/SR - ANNUAL PRINT COUNTY: ALLEGHENY

DIR: B TOTAL LEN: 11.222 MI. DIST: 11-1 SR: 4011
LEFT MUN: FRANKLIN PARK B RIGHT MUN: FRANKLIN PARK B

OAKLEAF LN (BORO)	0180/1235	==	0180/1405 (BORO)	
2 0 02267 0 00 0130+22 039384 FT		==	0180/0478 018 "DIA CIRC CONCR 039384 FT LEN=0035 INSTALLED UNKN	
REIS RUN RD		==	INGOMAR HEIGHTS RD	
(SR4027 SEG 0020/3731) 0180/0000		==	(BORO)	
CRESTVIEW DR	0170/3175	==	5 0180/0000 LENGTH(AH 3371 BK 3662)	
(BORO)		==	0170/3640 015 "DIA CIRC CONCR	
CRESTVIEW DR	0170/2695	==	LEN=0070 INSTALLED UNKN	
(BORO)		==	WOOD ACRES CT	
OLD ORCHARD RD	0170/1895	==	(BORO)	
(BORO)		==	0170/0962 024 "DIA CIRC CONCR	
		==	LEN=0030 INSTALLED UNKN	
SANDHURST DR	0170/0749	==	BEN FRANKLIN DR	
(BORO)		==	(BORO)	
2 0 02267 0 00 0093+28 035722 FT		==	0170/0515 018 "DIA CIRC CONCR	
KING WILLIAM DR		==	LEN=0045 INSTALLED UNKN	
(BORO)	0170/0000	==	012 "DIA CIRC CONCR	
		==	LEN=0099 INSTALLED UNKN	
		==	FRANKLIN PARK	
		==	MCCANDLESS T	
		==	5 0170/0000 LENGTH(AH 3662 BK 2764)	
		==	0160/2231 015 "DIA CIRC CONCR	
		==	LEN=0045 INSTALLED UNKN	
		==	0160/1539 018 "DIA CIR PLASTIC	
		==	LEN=0045 INSTALLED UNKN	
		==	0160/0865 021 "DIA CIRC METAL	
		==	LEN=0036 INSTALLED 2020	
		==	048 "DIA CIRC CONCR	
		==	LEN=0070 INSTALLED UNKN	
		==	024 "DIA CIRC METAL	
	032958 FT	==	LEN=0055 INSTALLED UNKN	
		==	2 0 02267 0 00 0065+85	
		==	SLOOP RD (TBK)	
		==	(TWP)	
		==	5 0160/0000 LENGTH(AH 2764 BK 3792)	
		==	036 "DIA CIRC CONCR	

EXTRACT DATE: 12/28/2024 ROADWAY MANAGEMENT SYSTEM PAGE NUMBER: 1295
PRINT DATE: 12/30/2024 SLD COUNTY/SR - ANNUAL PRINT COUNTY: ALLEGHENY

DIR: B TOTAL LEN: 11.222 MI. DIST: 11-1 SR: 4011
LEFT MUN: MCCANDLESS T RIGHT MUN: MCCANDLESS T

FASSINGER LN
(TWP)

0150/1500

029166 FT

OLD ENGLISH RD
(TWP)

0140/1024

027290 FT

025962 FT

0150/3734	LEN=0055	INSTALLED	UNKN
024 "DIA	CIRC	CONCR	
0150/3570	LEN=0045	INSTALLED	UNKN
015 "DIA	CIRC	CONCR	
0150/3011	LEN=0045	INSTALLED	UNKN
024 "DIA	CAST	IRON	
0150/2682	LEN=0050	INSTALLED	UNKN
015 "DIA	CIRC	CONCR	
0150/2458	LEN=0045	INSTALLED	UNKN
012 "DIA	CIR	PLASTIC	
0150/2164	LEN=0050	INSTALLED	UNKN
018 "DIA	CIRC	CONCR	
0150/1515	LEN=0099	INSTALLED	UNKN
VILLAGE DR			
0150/1500	(PRDR)		
024 "DIA	CIRC	CONCR	
0150/1485	LEN=0040	INSTALLED	UNKN
015 "DIA	CIR	PLASTIC	
0150/0931	LEN=0045	INSTALLED	UNKN
024 "DIA	CIRC	CONCR	
0150/0630	LEN=0045	INSTALLED	UNKN
015 "DIA	CIRC	CONCR	
0150/0212	LEN=0045	INSTALLED	UNKN
029166 FT	2 0 02267	0 00	0027+40
0150/0000	LENGTH(AH	3792	BK 1876)
MCCANDLESS			
ROSS T			
0140/1857	016 "DIA	CIRC	CONCR
0140/1721	LEN=0099	INSTALLED	UNKN
BR. LOWRIES			
STRUCTURE			
BMSID 02/4011/0140/1047	LENGTH	12	FT
015 "DIA	CIRC	CONCR	
0140/0958	LEN=0035	INSTALLED	UNKN
0140/0716	018 "DIA	CIRC	CONCR
0140/0353	LEN=0099	INSTALLED	UNKN
027290 FT	2 0 02267	0 00	0007+78
0140/0000	LENGTH(AH	1876	BK 1328)
BMS EN 02/4011/0120/0415			
2 0 02332	0 00	0100+14	
LOWRIES RUN			
BMSBG 02/4011/0120/0415			
MILBERT LN			
0120/0432	(TWP)		
0120/0370			
0120/0199			
025962 FT	2 0 02332	0 00	0100+14

EXTRACT DATE: 12/28/2024 ROADWAY MANAGEMENT SYSTEM PAGE NUMBER: 1294
PRINT DATE: 12/30/2024 SLD COUNTY/SR - ANNUAL PRINT COUNTY: ALLEGHENY

DIR: B TOTAL LEN: 11.222 MI. DIST: 11-1 SR: 4011
LEFT MUN: ROSS T RIGHT MUN: ROSS T

SUNBELT RENTALS
(PRDR)

0110/1882

023395 FT

ROCHESTER CONNECTOR
(SR4075 SEG 0010/0465) 0100/0525

2 0 02332 0 00 0058+50 021627 FT
BEN AVON & LOWRIES RD
(SR4021 SEG 0070/3359) 0100/0000

5 0120/0000 LENGTH(AH 1328 BK 2567)
015 "DIA CIRC CONCR
0110/2513 LEN=0050 INSTALLED UNKN
0110/1882 (APRA) SUNBELT RENTALS
018 "DIA CIRC CONCR
0110/1652 LEN=0050 INSTALLED UNKN
018 "DIA CIRC CONCR
0110/1429 LEN=0050 INSTALLED UNKN
015 "DIA CIRC CONCR
0110/1251 LEN=0045 INSTALLED UNKN
018 "DIA CIR PLASTIC
0110/0845 LEN=0099 INSTALLED UNKN
015 "DIA CIRC CONCR
0110/0740 LEN=0125 INSTALLED UNKN
015 "DIA CIRC CONCR
0110/0497 LEN=0190 INSTALLED UNKN
015 "DIA CIRC CONCR
0110/0013 LEN=0099 INSTALLED UNKN
023395 FT 2 0 02332 0 00 0074+95
REIS RUN RD
(SR4022 SEG 0140/0000)
5 0110/0000 MFC BEGIN = C
LENGTH(AH 2567 BK 1768)
BR. LOWRIES R
STRUCTURE LENGTH 7 FT
0100/1616 BMSID 02/4011/0100/1612
NOCKLYN DR
0100/1546 (TWP)
0100/0488 015 "DIA CIRC CONCR
LEN=0099 INSTALLED UNKN
0100/0309 012 "DIA CIRC CONCR
LEN=0099 INSTALLED UNKN
021627 FT
5 0100/0000 MFC BEGIN = B
LENGTH(AH 1768 BK 3179)
018 "DIA CIRC CONCR
0090/2882 LEN=0045 INSTALLED UNKN
012 "DIA CIRC CONCR
0090/2686 LEN=0030 INSTALLED UNKN
018 "DIA CIRC CONCR
0090/2307 LEN=0055 INSTALLED UNKN
HILLENDAL RD
0090/2285 (TWP)

EXTRACT DATE: 12/28/2024 ROADWAY MANAGEMENT SYSTEM PAGE NUMBER: 1293
PRINT DATE: 12/30/2024 SLD COUNTY/SR - ANNUAL PRINT COUNTY: ALLEGHENY

DIR: B TOTAL LEN: 11.222 MI. DIST: 11-1 SR: 4011
LEFT MUN: ROSS T RIGHT MUN: ROSS T

					0090/2257	018 "DIA CIRC CONCR LEN=0099 INSTALLED UNKN
					0090/2061	018 "DIA CIRC CONCR LEN=0030 INSTALLED UNKN
					0090/1877	012 "DIA CIRC CONCR LEN=0099 INSTALLED UNKN
					0090/1587	018 "DIA CIRC CONCR LEN=0040 INSTALLED UNKN
					0090/1197	018 "DIA CIRC CONCR LEN=0035 INSTALLED UNKN
					0090/0586	036 "DIA CIRC CONCR LEN=0045 INSTALLED UNKN
					0090/0364	018 "DIA CIRC CONCR LEN=0055 INSTALLED UNKN
	018448 FT				018448 FT	2 0 02332 0 00 0025+44 018 "DIA CIRC CONCR LEN=0060 INSTALLED UNKN
					0090/0000	LENGTH(AH 3179 BK 2528)
					0080/1749	ROSS WEST VIEW B
					0080/1646	018 "DIA CIRC CONCR LEN=0050 INSTALLED UNKN
CROSS CREEK CT (BORO)					0080/1426	
					0080/0857	018 "DIA CIRC METAL LEN=0040 INSTALLED UNKN
					0080/0856	018 "DIA CIRC CONCR LEN=0045 INSTALLED UNKN
HIDDEN VALLEY DR (BORO)					0080/0425	
					0080/0404	018 "DIA CIRC CONCR LEN=0060 INSTALLED UNKN
	015920 FT				015920 FT	2 0 02332 0 00 0000+00 015 "DIA CIRC CONCR LEN=0094 INSTALLED UNKN
						PERRY HW (SR0019 SEG 0470/1305)
					0080/0000	WEST VIEW ROSS T LENGTH(AH 2528 BK 2557)
					0070/1940	018 "DIA CIRC CONCR LEN=0050 INSTALLED UNKN
					0070/1926	VIRGINIA TERRACE (TWP)
BELLEVUE AV (TWP)					0070/1700	

EXTRACT DATE: 12/28/2024 ROADWAY MANAGEMENT SYSTEM PAGE NUMBER: 1292
PRINT DATE: 12/30/2024 SLD COUNTY/SR - ANNUAL PRINT COUNTY: ALLEGHENY

DIR: B TOTAL LEN: 11.222 MI. DIST: 11-1 SR: 4011
LEFT MUN: ROSS T RIGHT MUN: ROSS T

				0070/1297	036 "DIA CIRC METAL LEN=0050 INSTALLED UNKN
				0070/0678	018 "DIA CIRC CONCR LEN=0100 INSTALLED UNKN
				0070/0641	NORTH HILLS HS ENT RD (TWP)
013363 FT				013363 FT	2 0 02331 0 00 0024+80
				0070/0000	LENGTH(AH 2557 BK 2450)
				0060/1992	018 "DIA CIRC CONCR LEN=0077 INSTALLED UNKN
GLENMORE AV (TWP)				0060/1505	SIXTH AV (TWP)
				0060/0990	015 "DIA CIRC CONCR LEN=0035 INSTALLED UNKN
				0060/0795	018 "DIA CIRC CONCR LEN=0099 INSTALLED UNKN
				0060/0165	015 "H 36 "W ELLIP CONC LEN=0040 INSTALLED UNKN
010913 FT				010913 FT	2 0 02331 0 00 0048+32
				0060/0000	LENGTH(AH 2450 BK 1882)
				0050/1698	018 "DIA CIRC CONCR LEN=0045 INSTALLED UNKN
				0050/1453	018 "DIA CIRC METAL LEN=0150 INSTALLED UNKN
				0050/1350	018 "DIA CIRC CONCR LEN=0040 INSTALLED UNKN
				0050/0850	015 "DIA CIRC CONCR LEN=0040 INSTALLED UNKN
				0050/0640	UPPER ARROWHEAD RD (TWP)
				0050/0630	018 "DIA CIRC CONCR LEN=0045 INSTALLED UNKN
				0050/0460	LOWER ARROWHEAD RD (TWP)
				0050/0400	018 "DIA CIRC CONCR LEN=0040 INSTALLED UNKN
EVERGREEN HTS DR (TWP)				0050/0355	
				009031 FT	GIRTY'S RUN STRUCTURE LENGTH 16 FT
				0050/0340	BMSID 02/4011/0050/0340
				009031 FT	2 0 02331 0 00 0069+12
					BABCOCK BL (CNTY)
					NC ROCHESTER RD

EXTRACT DATE: 12/28/2024 ROADWAY MANAGEMENT SYSTEM PAGE NUMBER: 1291
PRINT DATE: 12/30/2024 SLD COUNTY/SR - ANNUAL PRINT COUNTY: ALLEGHENY

DIR: B TOTAL LEN: 11.222 MI. DIST: 11-1 SR: 4011
LEFT MUN: ROSS T RIGHT MUN: ROSS T

CEMETERY LN
(TWP)

0040/1252

006111 FT

BROOKVIEW LN
(BORO)

0020/2740

5	0050/0000	LENGTH(AH 1882 BK 2920)
	018 "DIA CIRC CONCR	
	0040/2497	LEN=0099 INSTALLED UNKN
	018 "DIA CIRC CONCR	
	0040/1615	LEN=0075 INSTALLED UNKN
	018 "DIA CIRC CONCR	
	0040/1375	LEN=0055 INSTALLED UNKN
	0040/1252	
	018 "DIA CIRC CONCR	
	0040/1124	LEN=0040 INSTALLED UNKN
	018 "DIA CIRC CONCR	
	0040/0874	LEN=0088 INSTALLED UNKN
	018 "DIA CIRC CONCR	
	0040/0873	LEN=0060 INSTALLED UNKN
	006111 FT	2 0 02328 0 00 0061+38
		MFC BEGIN = C
5	0040/0000	LENGTH(AH 2920 BK 3567)
	0020/3390	RAMP G RD
		(SR8079 SEG 0500/0600)
		FROM 8079/0500
		(CONN)
	0020/3351	TO 8079/0510 SH
		(CONN)
	0020/3324	
	0020/3270	RAMP K RD
		(SR8079 SEG 0510/0000)
	0020/3239	BMSSEN 02/4011/0020/3220
		0 0 0000 0 00 0000+00
		MCKNIGHT RUN
	0020/3220	BMSBG 02/4011/0020/3220
		MCKNIGHT RD
	0020/3110	OP ID 02/4003/0020/0000
		RAMP L RD
	0020/3035	(SR8079 SEG 0760/0422)
		FROM 8079/0760
		(CONN)
	0020/2981	TO 8079/0750 SH
		(CONN)
	0020/2969	
		RAMP H RD
	0020/2920	(SR8079 SEG 0750/0000)
		024 "DIA CIRC CONCR
	0020/2784	LEN=0070 INSTALLED UNKN
	0020/2722	PARK PL
		(BORO)

EXTRACT DATE: 12/28/2024 ROADWAY MANAGEMENT SYSTEM PAGE NUMBER: 1290
PRINT DATE: 12/30/2024 SLD COUNTY/SR - ANNUAL PRINT COUNTY: ALLEGHENY

DIR: B TOTAL LEN: 11.222 MI. DIST: 11-1 SR: 4011
LEFT MUN: ROSS T RIGHT MUN: ROSS T

			0020/1887	018 " DIA CIRC CONCR LEN=0045 INSTALLED UNKN
			0020/1660	018 " DIA CIRC CONCR LEN=0040 INSTALLED UNKN
			0020/1360	018 " DIA CIRC CONCR LEN=0045 INSTALLED UNKN
			0020/1023	015 " DIA CIRC CONCR LEN=0045 INSTALLED UNKN
			0020/0865	008 " DIA CIRC CONCR LEN=0075 INSTALLED UNKN
			0020/0639	015 " DIA CIRC CONCR LEN=0045 INSTALLED UNKN
			0020/0303	015 " DIA CIRC CONCR LEN=0060 INSTALLED UNKN
002544 FT			002544 FT	2 0 02328 0 00 0025+56 THOMPSON RUN RD (CNTY)
			0020/0000	LENGTH(AH 3567 BK 2544) THOMPSON RUN STRUCTURE LENGTH 10 FT BMSID 02/4011/0010/2516
			0010/2476	015 " DIA CIRC CONCR LEN=0045 INSTALLED UNKN
			0010/1816	ROSECLIFF DR (TWP)
			0010/1803	015"H 12"W ELLIP CONC LEN=0150 INSTALLED UNKN
			0010/1262	024 " DIA CIRC CONCR LEN=0099 INSTALLED UNKN
			0010/1100	HAHN RD (TWP)
			0010/0969	HOFFMAN BL (TWP)
			0010/0918	BMSEN 02/4011/0010/0488 2 0 02328 0 00 0000+00
			0010/0501	GIRTY'S RUN BMSBG 02/4011/0010/0488
ROCKRIDGE RD (TWP)			0010/0467	FROM 4009/0080 SH (CONN)
			0010/0095	2 0 02328 0 00 0000+00
000000 FT			000000 FT	NC BA BCOCK BL INTER-BK PEOPLES RD (SR4009 SEG 0084/0000) MFC BEGIN = B
			0010/0000	LENGTH(AH 2544 BK 0000)

EXTRACT DATE: 12/28/2024 ROADWAY MANAGEMENT SYSTEM PAGE NUMBER: 1289
PRINT DATE: 12/30/2024 SLD COUNTY/SR - ANNUAL PRINT COUNTY: ALLEGHENY

DIR: B TOTAL LEN: .672 MI. DIST: 11-1 SR: 4010
LEFT MUN: PITTSBURGH C RIGHT MUN: PITTSBURGH C

	003550 FT	==	003550 FT	SPRING GARDEN RD
		==	0020/1717	(CNTY)
	001833 FT		001833 FT	2 0 02114 0 00 0023+60
		==	0020/0000	LENGTH(AH 1717 BK 1833)
		==	0010/1667	NORTHVIEW ESTATES ENT R
		==	0010/1355	(CITY)
		==	0010/1060	SCHOOL ENT RD
		==	0010/0825	015 "DIA CIRC CONCR
		==	0010/0725	LEN=0050 INSTALLED UNKN
		==	0010/0535	015 "DIA CIRC CONCR
		==	0010/0231	LEN=0060 INSTALLED UNKN
		==	000000 FT	021 "DIA CIRC CONCR
		==	000000 FT	LEN=0099 INSTALLED UNKN
		==	000000 FT	018 "DIA CIRC CONCR
		==	000000 FT	LEN=0030 INSTALLED UNKN
		==	000000 FT	018 "DIA CIRC CONCR
		==	000000 FT	LEN=0050 INSTALLED UNKN
		==	000000 FT	2 0 02114 0 00 0000+00
		==	000000 FT	NC MT PLEASANT RD
		==	000000 FT	EAST ST
		==	000000 FT	(CITY)
		==	000000 FT	MFC BEGIN = E
		==	000000 FT	LENGTH(AH 1833 BK 0000)

COLBY ST
(CITY)

EXTRACT DATE: 12/28/2024 ROADWAY MANAGEMENT SYSTEM PAGE NUMBER: 1288
PRINT DATE: 12/30/2024 SLD COUNTY/SR - ANNUAL PRINT COUNTY: ALLEGHENY

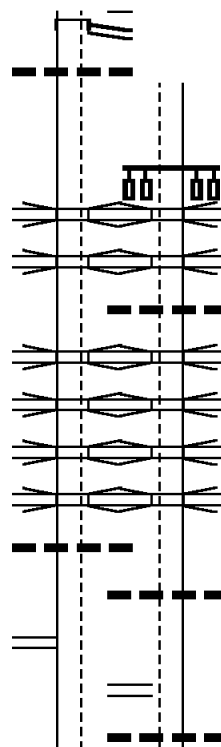
DIR: N TOTAL LEN: 4.623 MI. DIST: 11-1 SR: 4009
LEFT MUN: PITTSBURGH C RIGHT MUN: PITTSBURGH C

EVERGREEN RD INTER-AHD
(SR4003 SEG 0006/2889)
MCKNIGHT RD
(SR4003 SEG 0006/2889) 0111/2937
018 "DIA CIRC CONCR
LEN=0099 INSTALLED UNKN 0111/2881
024411 FT

RAMP J SR4003 SB T
OP ID 02/8102/0500/0953 0111/2803
I-279 S.B.
OP ID 02/0279/0047/0000 0111/2721

SR 6279 TO 279 NB
OP ID 02/6279/0070/0330 0111/2679
RAMP 8102
OP ID 02/8102/0510/0180 0111/2640
SR 0279 NB
OP ID 02/0279/0046/0000 0111/2581
RAMP I
OP ID 02/8102/0030/0445 0111/2534
016 "DIA CIRC CONCR
LEN=0099 INSTALLED UNKN 0111/2504

RAMP K RD
(SR8102 SEG 0020/0551) 0111/2310



027172 FT
RAMP J SR4003 SB T
OP ID 02/8102/0500/0953
MCKNIGHT RD
(SR4003 SEG 0011/0045)
(SR4003 SEG 0010/0040)
I-279 S.B.
OP ID 02/0279/0047/0000
016 "DIA CIRC CONCR
LEN=0040 INSTALLED UNKN
SR 6279 TO 279 NB
OP ID 02/6279/0070/0330
RAMP 8102
OP ID 02/8102/0510/0180
SR 0279 NB
OP ID 02/0279/0046/0000
RAMP I
OP ID 02/8102/0030/0445
018 "DIA CIRC CONCR
LEN=0099 INSTALLED UNKN
RAMP K RD
(SR8102 SEG 0020/0551)
020 "DIA CIRC CONCR
LEN=0045 INSTALLED UNKN

EXTRACT DATE: 12/28/2024 ROADWAY MANAGEMENT SYSTEM PAGE NUMBER: 1287
PRINT DATE: 12/30/2024 SLD COUNTY/SR - ANNUAL PRINT COUNTY: ALLEGHENY

DIR: N TOTAL LEN: 4.623 MI. DIST: 11-1 SR: 4009
LEFT MUN: PITTSBURGH C RIGHT MUN: PITTSBURGH C

015 "DIA CIRC CONCR LEN=0099 INSTALLED UNKN UNKNOWN RD (CONN)	0111/1852	==	0110/1793	018 "DIA CIRC CONCR LEN=0099 INSTALLED UNKN
UNKNOWN RD (CONN)	0111/1756	==	0110/1550	UNKNOWN RD (CONN)
UNKNOWN RD (CONN)	0111/1352	==	0110/1215	UNKNOWN RD (CONN)
018 "DIA CIRC CONCR LEN=0040 INSTALLED UNKN MT TROY RD (#2312-02) (CNTY) IVORY AV (#2312-01) (CNTY) LC FROM MT TROY RD (CONN)	0111/1300	==	0110/0665	MT TROY RD (#2312-02) (CNTY) IVORY AV (#2312-01) (CNTY)
	0111/0800	==	0110/0604	LC TO IVORY AV (CONN)
	0111/0757	==	0110/0272	018 "DIA CIRC CONCR LEN=0050 INSTALLED UNKN
		==	0110/0018	018 "DIA CIRC CONCR LEN=0035 INSTALLED UNKN
1 0 00805 0 01 0195+07 021474 FT PITTSBURGH ROSS T LENGTH(AH 2937 BK 3465)	0111/0000	==	021667 FT 0110/0000	1 0 00805 0 01 0195+86 LENGTH(AH 2624 BK 3628) PITTSBURGH
		==	0100/3595	ROSS T
		==	0100/3233	018 "DIA CIRC CONCR LEN=0050 INSTALLED UNKN
		==	0100/2959	018 "DIA CIRC CONCR LEN=0090 INSTALLED UNKN
		==	0100/2734	018 "DIA CIRC CONCR LEN=0050 INSTALLED UNKN
		==	0100/2077	018 "DIA CIRC CONCR LEN=0050 INSTALLED UNKN
		==	0100/1833	030 "DIA CIRC CONCR LEN=0075 INSTALLED UNKN
		==	0100/1544	015 "DIA CIRC CONCR LEN=0099 INSTALLED UNKN
		==	0100/0638	024 "DIA CIRC CONCR LEN=0099 INSTALLED UNKN
		==	0100/0350	024 "DIA CIRC CONCR LEN=0099 INSTALLED UNKN

EXTRACT DATE: 12/28/2024 ROADWAY MANAGEMENT SYSTEM PAGE NUMBER: 1286
PRINT DATE: 12/30/2024 SLD COUNTY/SR - ANNUAL PRINT COUNTY: ALLEGHENY

DIR: N TOTAL LEN: 4.623 MI. DIST: 11-1 SR: 4009
LEFT MUN: ROSS T RIGHT MUN: ROSS T

1 0 00805 0 01 0159+58 018009 FT		0100/0040 036 "DIA CIRC METAL
LENGTH(AH 3465 BK 1942) 0101/0000		LEN=0080 INSTALLED UNKN
BMSSEN 02/4009/0090/2151 0091/1698		018039 FT 1 0 00805 0 01 0159+58
0 0 00000 0 00 0000+00		NC EVERGREEN RD
BR.GIRTYS RN		0100/0000 LENGTH(AH 3628 BK 1968)
BMSBG 02/4009/0090/2151 0091/1686		
		0090/1709 BMSSEN 02/4009/0090/2151
		0 0 00000 0 00 0000+00
		BR.GIRTYS RN
018 "DIA CIRC CONCR		0090/1697 BMSBG 02/4009/0090/2151
LEN=0099 INSTALLED UNKN 0091/1546		
018 "DIA CIRC CONCR		
LEN=0099 INSTALLED UNKN 0091/1029		
		NELSON RUN RD
		(TWP)
NELSON RUN RD		0090/0896 PEOPLES TOWNSHIP RD
(TWP)		(TWP)
PEOPLES TOWNSHIP RD		
(TWP)		
018 "DIA CIRC CONCR		
LEN=0060 INSTALLED UNKN 0091/0629		
		0090/0060 018 "DIA CIRC METAL
BMSSEN 02/4009/0090/0000 0091/0024		LEN=0025 INSTALLED UNKN
1 0 00805 0 01 0135+01 016067 FT		BMSSEN 02/4009/0090/0000
NC EVERGREEN RD		
BR.GIRTYS RN		016071 FT 1 0 00805 0 01 0139+74
BMSBG 02/4009/0090/0000		BR.GIRTYS RN
MFC BEGIN = C		BMSBG 02/4009/0090/0000
LENGTH(AH 1942 BK 0473) 0091/0000		MFC BEGIN = C
		LENGTH(AH 1968 BK 0473)
		018 "DIA CIRC CONCR
		LEN=0020 INSTALLED UNKN
		018 "DIA CIR PLASTIC
		LEN=0040 INSTALLED UNKN
		1 0 00805 0 01 0135+04
015594 FT		NC PEOPLES RD
		BABCOCK BL
		(SR4011 SEG 0010/0000)
		MFC BEGIN = C
		0084/0000 LENGTH(AH 0473 BK 1648)
		TO 4011/0010 SH
		(CONN)
		0080/1511 BMSSEN 02/4009/0080/1375
		0080/1408 1 0 00805 0 01 0126+99

EXTRACT DATE: 12/28/2024 ROADWAY MANAGEMENT SYSTEM PAGE NUMBER: 1285
PRINT DATE: 12/30/2024 SLD COUNTY/SR - ANNUAL PRINT COUNTY: ALLEGHENY

DIR: N TOTAL LEN: 4.623 MI. DIST: 11-1 SR: 4009
LEFT MUN: ROSS T RIGHT MUN: ROSS T

SCHUETZEN PARK RD
(TWP)

013946 FT

0070/1950

SHAFFER RD
(TWP)

0070/0145

011737 FT

0080/1375 GIRTS RUN
BMSBG 02/4009/0080/1375
CHURCH RD
(TWP)
0080/1294
0080/0877 BMSBG 02/4009/0080/0891
1 0 00805 0 01 0117+97
GIRTS RUN
0080/0834 BMSBG 02/4009/0080/0891
020 " DIA CIRC CONCR
0080/0574 LEN=0040 INSTALLED UNKN
013950 FT 1 0 00805 0 01 0117+97
NC BABCOCK BL
5 0080/0000 LENGTH(AH 1648 BK 2209)

0070/1940 ROSS
SHALER T
018 " DIA CIRC PLASTIC
0070/1856 LEN=0030 INSTALLED 2017
0070/1809 BMSBG 02/4009/0070/1766
1 0 00805 0 01 0114+32
GIRTS RUN
0070/1766 BMSBG 02/4009/0070/1766

0070/1070 GREENHILL RD
(TWP)
0070/0861 BMSBG 02/4009/0070/0786
1 0 00805 0 01 0104+38
GIRTS RUN
0070/0786 BMSBG 02/4009/0070/0786
014 " DIA CIRC METAL
0070/0463 LEN=0045 INSTALLED UNKN
018 " DIA CIRC CONCR
0070/0308 LEN=0099 INSTALLED UNKN

0070/0042 BMSBG 02/4009/0070/0000
011741 FT 1 0 00805 0 01 0096+62
GIRTS RUN
5 0070/0000 BMSBG 02/4009/0070/0000
LENGTH(AH 2209 BK 1686)
EVERGREEN RD (#2119-01)
(CNTY)
0060/1600 BMSBG 02/4009/0060/0967
0060/1019 1 0 00805 0 01 0089+75
GIRTS RUN
0060/0981 BMSBG 02/4009/0060/0967
ST LUKE ST
(TWP)
0060/0615 016 " DIA CIRC CONCR

EXTRACT DATE: 12/28/2024 ROADWAY MANAGEMENT SYSTEM PAGE NUMBER: 1284
PRINT DATE: 12/30/2024 SLD COUNTY/SR - ANNUAL PRINT COUNTY: ALLEGHENY

DIR: N TOTAL LEN: 4.623 MI. DIST: 11-1 SR: 4009
LEFT MUN: SHALER T RIGHT MUN: SHALER T

	010051 FT		0060/0492	LEN=0030	INSTALLED UNKN
			010055 FT	1 0 00805 0 01 0080+05	
GEYER RD				ALLEY	
(SR4002 SEG 0020/2632)	0060/0000		5 0060/0000	(TWP)	
				LENGTH(AH 1686 BK 1044)	
			0050/0725	EVERGREEN RD	
				(CNTY)	
			0050/0691	SHALER	
				MILLVALE B	
			0050/0379	012 "DIA CIRC CONCR	
				LEN=0030	INSTALLED UNKN
			0050/0015	018 "DIA CIR UNKNOWN	
1 0 00805 0 01 0069+30	009007 FT		009011 FT	LEN=0030	INSTALLED UNKN
NORTH AV				MFC BEGIN = B	
(TWP)	0050/0000		5 0050/0000	LENGTH(AH 1044 BK 1767)	
				TOWNSHIP RD	
			0040/1661	(TWP)	
			0040/1649	BMSSEN 02/4009/0040/1605	
				0 0 00000 0 00 0000+00	
				GIRTYS RUN	
			0040/1618	BMSBG 02/4009/0040/1605	
				018 "DIA CIRC CONCR	
LC FOR NORTH AV			0040/1586	LEN=0099	INSTALLED UNKN
(CONN)	0040/1537				
			0040/1050	018"H 36"W CON BOX CUL	
BESSE ST				LEN=0099	INSTALLED UNKN
(TWP)	0040/1005				
			0040/0992	018 "DIA CIRC CONCR	
				LEN=0030	INSTALLED UNKN
			0040/0912	HAWTHORNE RD	
				(TWP)	
			0040/0680	018 "DIA CIRC CONCR	
				LEN=0030	INSTALLED UNKN
			0040/0341	024"H 36"W CON BOX CUL	
				LEN=0099	INSTALLED UNKN
				SEAVEY RD	
				(TWP)	
			0040/0315	MFC BEGIN = C	
				018 "DIA CIRC CONCR	
FRANKLIN ST			0040/0141	LEN=0042	INSTALLED UNKN
(TWP)	0040/0100			FRANKLIN ST	
			0040/0100	(TWP)	
	007240 FT		0040/0031	BMSSEN 02/4009/0040/0000	
			007244 FT	1 0 00805 0 01 0051+84	
				NC NO	
				ORTH AV	
				GIRTYS RUN	
				BMSBG 02/4009/0040/0000	

EXTRACT DATE: 12/28/2024 ROADWAY MANAGEMENT SYSTEM PAGE NUMBER: 1283
PRINT DATE: 12/30/2024 SLD COUNTY/SR - ANNUAL PRINT COUNTY: ALLEGHENY

DIR: N TOTAL LEN: 4.623 MI. DIST: 11-1 SR: 4009
LEFT MUN: MILLVALE B RIGHT MUN: MILLVALE B

EMMA ST
(TWP)

0030/2115

FREDERICK ST
(TWP)

0030/1669

JOHN ST
(TWP)

0030/1360

KLOPFER ST
(TWP)

0030/0735

004782 FT

5 0040/0000 LENGTH(AH 1767 BK 2458)
018"H 24"W CON BOX CUL
0030/2292 LEN=0099 INSTALLED UNKN
0030/2108 018 "DIA CIRC CONCR
LEN=0099 INSTALLED UNKN
DAVID ST
(TWP)
0030/2045 018 "DIA CIRC CONCR
LEN=0020 INSTALLED UNKN
0030/1921 018 "DIA CIRC CONCR
LEN=0155 INSTALLED UNKN
0030/1790 BMSSEN 02/4009/0030/1705
0030/1736 1 0 00805 0 01 0043+34
GIRTY RUN
0030/1705 BMSBG 02/4009/0030/1705
0030/1644 018 "DIA CIRC CONCR
LEN=0030 INSTALLED UNKN
0030/1331 015 "DIA CIRC CONCR
LEN=0030 INSTALLED UNKN
LAWRENCE ST
(TWP)
0030/1130 GRAY WAY
(TWP)
0030/0985 024 "DIA CIRC CONCR
LEN=0030 INSTALLED UNKN
0030/0915 018 "DIA CIRC CONCR
LEN=0099 INSTALLED UNKN
0030/0772 018"H 12"W CON BOX CUL
LEN=0099 INSTALLED UNKN
0030/0738 FRIDAY RD (#2131)
(CNTY)
0030/0515 018 "DIA CIRC CONCR
LEN=0083 INSTALLED UNKN
0030/0182 1 0 00805 0 01 0027+22
004786 FT NC EV
MILLVALE
SHALER T
5 0030/0000 LENGTH(AH 2458 BK 2679)
024 "DIA CIRC CONCR
LEN=0035 INSTALLED UNKN
0020/2464 018 "DIA CAST IRON
LEN=0099 INSTALLED UNKN
0020/2172

DIR: N TOTAL LEN: 4.623 MI. DIST: 11-1 SR: 4009
LEFT MUN: SHALER T RIGHT MUN: SHALER T

0010/1751

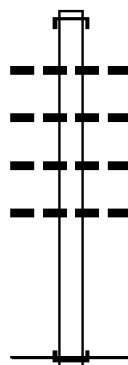
DIR: N TOTAL LEN: 4.623 MI. DIST: 11-1 SR: 4009
LEFT MUN: MILLVALE B RIGHT MUN: MILLVALE B

EXTRACT DATE: 12/28/2024 ROADWAY MANAGEMENT SYSTEM PAGE NUMBER: 1280
PRINT DATE: 12/30/2024 SLD COUNTY/SR - ANNUAL PRINT COUNTY: ALLEGHENY

DIR: B TOTAL LEN: .251 MI. DIST: 11-1 SR: 4008
LEFT MUN: RESERVE T RIGHT MUN: RESERVE T

001327 FT

000000 FT



001327 FT
INTER-AHD WILLIAMS RD
0010/1327 (CITY)
018 "DIA CIRC CONCR
LEN=0040 INSTALLED UNKN
0010/0796 018 "DIA CIRC CONCR
LEN=0040 INSTALLED UNKN
0010/0620 018 "DIA CIRC CONCR
LEN=0050 INSTALLED UNKN
0010/0460 018 "DIA CIR PLASTIC
LEN=0040 INSTALLED UNKN
0010/0204 2 0 02116 0 00 0005+00
000000 FT NC W
INTER-BK WILLIAMS RD
LAMAR ST
(CITY)
MFC BEGIN = C
0010/0000 LENGTH(AH 1327 BK 0000)

EXTRACT DATE: 12/28/2024 ROADWAY MANAGEMENT SYSTEM PAGE NUMBER: 1279
PRINT DATE: 12/30/2024 SLD COUNTY/SR - ANNUAL PRINT COUNTY: ALLEGHENY

DIR: B TOTAL LEN: .951 MI. DIST: 11-1 SR: 4007
LEFT MUN: PITTSBURGH C RIGHT MUN: PITTSBURGH C

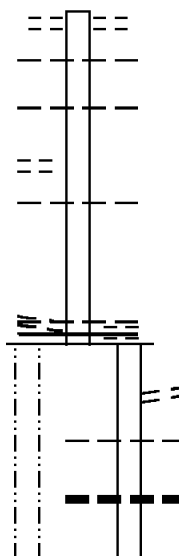
COWLEY ST
(TWP)

2 0 02118 0 00 0041+79 003344 FT
RIALTO ST
(TWP)
RESERVE
PITTSBURGH C

004212 FT

0030/0285

0030/0000



005022 FT SPRING GARDEN AV
0030/0868 (TWP)
PITTSBURGH
0030/0430 RESERVE T
RESERVE
0030/0365 PITTSBURGH C

0030/0164 PITTSBURGH
RESERVE T
NC WI CKLINES LN
PITTVIEW AV
(CNTY)
MFC BEGIN = E
0030/0000 LENGTH(AH 0868 BK 0810)

0024/0327 LUTY AV
(TWP)
RESERVE
0024/0293 PITTSBURGH C
012 "DIA CIRC METAL
0024/0084 LEN=0020 INSTALLED UNKN
003344 FT 0 0 00000 0 00 0000+00
MT TROY RD

EXTRACT DATE: 12/28/2024 ROADWAY MANAGEMENT SYSTEM PAGE NUMBER: 1278
PRINT DATE: 12/30/2024 SLD COUNTY/SR - ANNUAL PRINT COUNTY: ALLEGHENY

DIR: B TOTAL LEN: .951 MI. DIST: 11-1 SR: 4007
LEFT MUN: PITTSBURGH C RIGHT MUN: PITTSBURGH C

LTH AH 000810 BK 000385 003344 FT
7025/0000

002959 FT

PITTVIEW AV
(TWP)

0010/2759

LONSDALE ST
(TWP)

0010/0758

000000 FT

AMPERE ST
(TWP)

0010/0000

(TWP)
MFC BEGIN = D
LENGTH(AH 0810 BK 0385)
PITTVIEW AV
(TWP)
2 0 02118 0 00 0029+62
NC PITTVIEW AV
0020/0000 LENGTH(AH 0385 BK 2959)
PITTSBURGH
0010/2920 RESERVE T
012 "DIA CIRC METAL
0010/2800 LEN=0099 INSTALLED UNKN
NC PITTVIEW AV
012 "DIA CIRC METAL
0010/2580 LEN=0030 INSTALLED UNKN
EAST BECKERT AV
(TWP)
NC THIEL ST
THIEL ST
(TWP)
0010/2575
012 "DIA CIRC METAL
0010/1915 LEN=0030 INSTALLED UNKN
012 "DIA CIRC PLASTIC
0010/1590 LEN=0030 INSTALLED UNKN
012 "DIA CIRC PLASTIC
0010/1282 LEN=0025 INSTALLED UNKN
012 "DIA CIRC METAL
0010/0802 LEN=0099 INSTALLED UNKN
012 "DIA CIRC CONCR
0010/0781 LEN=0030 INSTALLED UNKN
NC BECKERT ST ET
WOHLEBER ST
(TWP)
0010/0652
006 "DIA CIRC CONCR
0010/0316 LEN=0099 INSTALLED UNKN
012 "DIA CIRC CONCR
0010/0084 LEN=0070 INSTALLED UNKN
006 "DIA CIRC CONCR
0010/0063 LEN=0099 INSTALLED UNKN
000000 FT 2 0 02118 0 00 0000+00
NC LONSDALE ST
MT TROY RD
(CNTY)
INTER-BK MT TROY RD
(CNTY)
MFC BEGIN = D
0010/0000 LENGTH(AH 2959 BK 0000)

EXTRACT DATE: 12/28/2024 ROADWAY MANAGEMENT SYSTEM PAGE NUMBER: 1277
PRINT DATE: 12/30/2024 SLD COUNTY/SR - ANNUAL PRINT COUNTY: ALLEGHENY

DIR: B TOTAL LEN: .472 MI. DIST: 11-1 SR: 4006
LEFT MUN: SHALER T RIGHT MUN: SHALER T

002491 FT

002491 FT
INTER-AHD

GARDEN PL
(TWP)
MOUNT ROYAL BL
(SR4019 SEG 0060/0000)

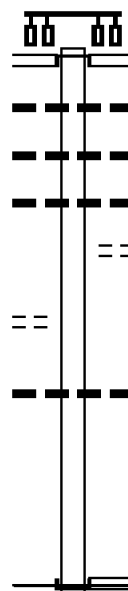
0010/2491

012 " DIA CIR UNKNOWN
LEN=0099 INSTALLED UNKN
018 " DIA CIRC CONCR
LEN=0040 INSTALLED UNKN
036 " DIA CIRC CONCR
LEN=0099 INSTALLED UNKN
MEYER RD
(TWP)

0010/1502

VOLLMER DR
(TWP)

0010/0781



000000 FT

0010/0110

018 " DIA CIRC CONCR
LEN=0035 INSTALLED UNKN
20 02120 0 00 0030+36
NC WE TZE RD

000000 FT

INTER-BK

LITTLE PINE CREEK RD
(SR4017 SEG 0060/0000)
LITTLE PINE CREEK RD
(SR4017 SEG 0060/0000)
MFC BEGIN = D

0010/0000 LENGTH(AH 2491 BK 0000)

EXTRACT DATE: 12/28/2024 ROADWAY MANAGEMENT SYSTEM PAGE NUMBER: 1276
PRINT DATE: 12/30/2024 SLD COUNTY/SR - ANNUAL PRINT COUNTY: ALLEGHENY
DIR: B TOTAL LEN: .000 MI. DIST: 11-1 SR: 4005
LEFT MUN: SHALER T RIGHT MUN: SHALER T

000000 FT
000000 FT
000000 FT



000000 FT
7030/0000 LENGTH(AH 1177 BK 2798)
000000 FT
7020/0000 LENGTH(AH 2798 BK 3239)
000000 FT
7010/0000 LENGTH(AH 3239 BK 0000)

EXTRACT DATE: 12/28/2024 ROADWAY MANAGEMENT SYSTEM PAGE NUMBER: 1275
PRINT DATE: 12/30/2024 SLD COUNTY/SR - ANNUAL PRINT COUNTY: ALLEGHENY

DIR: B TOTAL LEN: .903 MI. DIST: 11-1 SR: 4004
LEFT MUN: SHALER T RIGHT MUN: SHALER T

HILL ST
(TWP)

004770 FT

0030/1822

SOOSE RD
(SR4013 SEG 0010/0000)

002400 FT

0030/0000

OLD SOOSE RD
(TWP)
EMERSON RD
(TWP)

0010/2085

0010/2025

000000 FT

004770 FT

INTER-AHD FRIDAY RD
0030/2370 (TWP)

0030/1217 KOHLER ST
(TWP)

0030/0745 018" DIA CIRC CONCR UNKN
LEN=0025 INSTALLED
0030/0436 018" DIA CIRC CONCR UNKN
LEN=0035 INSTALLED
036"H 72"W CON BOX CUL
0030/0072 LEN=0035 INSTALLED UNKN
002400 FT 2 0 02285 0 00 0023+23
NC PARKER ST

5 0030/0000 LENGTH(AH 2370 BK 2400)
018" DIA CIRC CONCR
0010/2224 LEN=0035 INSTALLED UNKN

0010/0958 018" DIA CIRC CONCR UNKN
LEN=0040 INSTALLED
0010/0779 012" DIA CIRC CONCR UNKN
LEN=0014 INSTALLED
0010/0337 012" DIA CIRC CONCR UNKN
LEN=0238 INSTALLED
0010/0215 012" DIA CIRC CONCR UNKN
LEN=0099 INSTALLED

0010/0065 ELBE DR
(TWP)
000000 FT 2 0 02285 0 00 0000+00
NC SEAVEY RD

INTER-BK SEAVEY RD
(TWP)

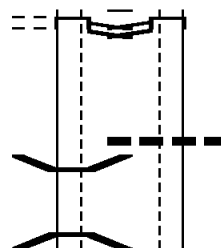
5 0010/0000 MFC BEGIN = C
LENGTH(AH 2400 BK 0000)

EXTRACT DATE: 12/28/2024 ROADWAY MANAGEMENT SYSTEM PAGE NUMBER: 1274
PRINT DATE: 12/30/2024 SLD COUNTY/SR - ANNUAL PRINT COUNTY: ALLEGHENY

DIR: N TOTAL LEN: 8.460 MI. DIST: 11-1 SR: 4003
LEFT MUN: MCCANDLESS T RIGHT MUN: MCCANDLESS T

PERRY HW INTER-AHD
(SR0019 SEG 0571/0255) 044670 FT
SARVER LN
(TWP)
PERRY HW
(SR0019 SEG 0571/0255) 0161/2268

BMS EN 02/4003/0161/0599 0161/0708
1 0 00246 7 00 0146+26
SR 19 NB
BMS BG 02/4003/0161/0599 0161/0599



043944 FT
INTER-AHD PERRY HW
(SR0019 SEG 0570/0000)
PERRY HW
0160/1470 (SR0019 SEG 0570/0000)

0160/0960 018 " DIA CIRC CONCR
LEN=0030 INSTALLED UNKN

EXTRACT DATE: 12/28/2024 ROADWAY MANAGEMENT SYSTEM PAGE NUMBER: 1273
PRINT DATE: 12/30/2024 SLD COUNTY/SR - ANNUAL PRINT COUNTY: ALLEGHENY

DIR: N TOTAL LEN: 8.460 MI. DIST: 11-1 SR: 4003
LEFT MUN: MCCANDLESS T RIGHT MUN: MCCANDLESS T

018 "DIA CIRC CONCR LEN=0099 INSTALLED UNKN 0161/0020 1 0 00246 7 00 0140+45 042402 FT LENGTH(AH 2268 BK 3905) 0161/0000 PINE CREEK RD (SR4086 SEG 0040/1030)				042474 FT 0160/0000	1 0 00246 7 00 0140+45 LENGTH(AH 1470 BK 3952) PINE CREEK RD (SR4086 SEG 0040/1030)
PINE CREEK RD (TBK) (TWP)	0151/3465			0150/3460	PINE CREEK RD (TBK) (TWP)
				0150/3345	020 "DIA CIRC CONCR LEN=0030 INSTALLED UNKN
				0150/3065	018 "DIA CIRC CONCR LEN=0999 INSTALLED UNKN
BMS EN 02/4003/0150/2163 0151/2217 1 0 00246 7 00 0121+98 PINE CREEK				0150/2227	BMS EN 02/4003/0150/2163 1 0 00246 7 00 0121+98 PINE CREEK
BMS BG 02/4003/0150/2163 0151/2153 LC TO BLAZIER DR (CONN)	0151/1900			0150/2163	BMS BG 02/4003/0150/2163
					LC FROM BLAZIER DR (CONN)
BLAZIER DR (TWP)	0151/1800			0150/1890	BLAZIER DR (TWP)
				0150/1845	
				0150/1767	LC TO BLAZIER DR (CONN)
LC TO BLAZIER DR (CONN)	0151/1750				
018 "DIA CIRC CONCR LEN=0099 INSTALLED UNKN 0151/1562					
036 "DIA CIRC CONCR LEN=0099 INSTALLED UNKN 0151/0885					
RAMP D RD (SR8069 SEG 0500/0687) 0151/0720				0150/0775	095 "DIA CIRC CONCR LEN=0099 INSTALLED UNKN
				0150/0475	095 "DIA CIRC CONCR LEN=0099 INSTALLED UNKN
				0150/0445	RAMP C RD (SR8069 SEG 0750/0000)
BMS EN 02/4003/0150/0000 0151/0144 1 0 00246 7 00 0101+17 038497 FT				0150/0144	BMS EN 02/4003/0150/0000 1 0 00246 7 00 0101+17
SR 4070 INGOMAR RD BMS BG 02/4003/0150/0000 LENGTH(AH 3905 BK 2481) 0151/0000				038522 FT	SR 4070 INGOMAR RD BMS BG 02/4003/0150/0000 LENGTH(AH 3952 BK 2489)
				0150/0000	095 "DIA CIRC CONCR LEN=0099 INSTALLED UNKN
BR.PINE CR.				0140/2475	BR.PINE CR.

DIR: N		TOTAL LEN: 8.460 MI.		DIST: 11-1		SR: 4003	
LEFT MUN: MCCANDLESS T				RIGHT MUN: MCCANDLESS T			
STRUCTURE LENGTH 17 FT				STRUCTURE LENGTH 17 FT			
BMSID 02/4003/0140/2279 0141/2257				BMSID 02/4003/0140/2279			
RAMP B RD				RAMP A RD			
SR8069 SEG 0250/0692) 0141/2143				(SR8069 SEG 0010/0000)			
018 "DIA CIRC CONCR				018 "DIA CIRC CONCR			
LEN=0099 INSTALLED UNKN 0141/1340				LEN=0099 INSTALLED UNKN			
0 00246 7 00 0076+21 036016 FT				0 00246 7 00 0076+21			
LENGTH(AH 2481 BK 1977) 0141/0000				LENGTH(AH 2489 BK 1999)			
ARCADIA DR				ARCADIA DR			
(TWP)				(TWP)			
0131/1700				0130/1715			
0 00246 7 00 0056+34 034039 FT				0 00246 7 00 0056+34			
CUMBERLAND RD				CUMBERLAND RD			
SR4024 SEG 0030/1485)				(SR4024 SEG 0030/1485)			
LENGTH(AH 1977 BK 2722) 0131/0000				LENGTH(AH 1999 BK 2722)			
024 "DIA CIRC CONCR				024 "DIA CIRC CONCR			
LEN=0040 INSTALLED UNKN				LEN=0040 INSTALLED UNKN			
018 "DIA CIRC CONCR				018 "DIA CIRC CONCR			
LEN=0099 INSTALLED UNKN				LEN=0099 INSTALLED UNKN			
018 "DIA CIRC CONCR				018 "DIA CIRC CONCR			
LEN=0055 INSTALLED UNKN				LEN=0055 INSTALLED UNKN			
018 "DIA CIRC CONCR				018 "DIA CIRC CONCR			
LEN=0045 INSTALLED UNKN				LEN=0045 INSTALLED UNKN			
024 "DIA CIRC CONCR				024 "DIA CIRC CONCR			
LEN=0050 INSTALLED UNKN				LEN=0050 INSTALLED UNKN			
LC FROM DUNCAN AV				LC FROM DUNCAN AV			

EXTRACT DATE: 12/28/2024 ROADWAY MANAGEMENT SYSTEM PAGE NUMBER: 1271
PRINT DATE: 12/30/2024 SLD COUNTY/SR - ANNUAL PRINT COUNTY: ALLEGHENY

DIR: N TOTAL LEN: 8.460 MI. DIST: 11-1 SR: 4003
LEFT MUN: MCCANDLESS T RIGHT MUN: MCCANDLESS T

DUNCAN AV
(TWP)

0121/1372

BR.LIT.PINE
STRUCTURE LENGTH 9 FT
BMSID 02/4003/0120/1320 0121/0807
095 "DIA CIRC CONCR
LEN=0099 INSTALLED UNKN 0121/0606

1 0 00246 7 00 0028+71 031317 FT
LENGTH(AH 2722 BK 2540) 0121/0000
018 "DIA CIRC CONCR
LEN=0036 INSTALLED UNKN 0111/2270

018 "DIA CIRC CONCR
LEN=0036 INSTALLED UNKN 0111/1980
018 "DIA CIRC CONCR
LEN=0036 INSTALLED UNKN 0111/1660
018 "DIA CIRC CONCR
LEN=0036 INSTALLED UNKN 0111/1290

1 0 00246 7 00 0000+00 028777 FT
PERRYMONT RD
(SR4056 SEG 0020/2576)
BABCOCK BL
(CNTY)

LENGTH(AH 2540 BK 1667) 0111/0000

MALIBRAN DR
(TWP)
024 "DIA CIRC CONCR 0101/1328
LEN=0095 INSTALLED UNKN 0101/1230
018 "DIA CIRC CONCR
LEN=0100 INSTALLED UNKN 0101/1148
LC TO BABCOCK BL
(CONN) 0101/0900

018 "DIA CIRC CONCR

0120/1503 (CONN)

DUNCAN AV
(TWP)

0120/1367

BR.LIT.PINE
STRUCTURE LENGTH 9 FT
BMSID 02/4003/0120/1320 0120/0845

031312 FT 1 0 00246 7 00 0028+71
0120/0000 LENGTH(AH 2722 BK 2504)

0110/2265 018 "DIA CIRC CONCR
LEN=0050 INSTALLED UNKN

0110/0745 018 "DIA CIRC CONCR
LEN=0035 INSTALLED UNKN

0110/0143 LC TO BABCOCK BL
028808 FT (CONN)
1 0 00246 7 00 0000+00
PERRYMONT RD
(SR4056 SEG 0020/2576)
BABCOCK BL
(CNTY)

0110/0000 LENGTH(AH 2504 BK 1560)
0100/1349 LC TO BABCOCK RD
(CONN)

0100/0576 FROM 4064/0010 SH
(CONN)

DIR: N	TOTAL LEN:	B.460 MI.	DIST: 11-1	SR: 4003
LEFT MUN: MCCANDLESS T			RIGHT MUN: MCCANDLESS T	
EN=0999 INSTALLED UNKN 0101/0486			PEEBLES RD	
PEEBLES RD			(SR4064 SEG 0010/0463)	
SR4064 SEG 0010/0463)				
ABCOCK BL			BABCOCK RD	
SR4064 SEG 0010/0463) 0101/0198			(SR4064 SEG 0010/0463)	
ROM 4064/0010 SH				
CONN) 0101/0074				
0 02302 0 00 0244+71 027110 FT			027248 FT	2 0 02302 0 00 0244+18
MCCANDLESS			MCCANDLESS	
ROSS T			ROSS T	
LENGTH(AH 1667 BK 3151) 0101/0000			0100/0000	LENGTH(AH 1560 BK 3259)
			0090/2846	RAMP A RD
			0090/2610	(SR8126 SEG 0010/0000)
018 "DIA CIRC CONCR				018 "DIA CIRC CONCR
EN=0099 INSTALLED UNKN 0091/2598				LEN=0055 INSTALLED UNKN
MCINTYRE RD (TBK)			0090/2075	018 "DIA CIRC CONCR
(TWP)				LEN=0001 INSTALLED UNKN
			0090/1820	MCINTYRE RD (TBK)
0091/1820				(TWP)
018 "DIA CIRC CONCR				
EN=0099 INSTALLED UNKN 0091/1415			0090/1150	LC TO MCINTYRE RD
				(CONN)
018 "DIA CIRC CONCR				
EN=0099 INSTALLED UNKN 0091/0780			0090/0760	024 "DIA CIRC CONCR
				LEN=0099 INSTALLED UNKN
018 "DIA CIRC CONCR				
EN=0099 INSTALLED UNKN 0091/0614			0090/0495	018 "DIA CIRC CONCR
				LEN=0036 INSTALLED UNKN
			0090/0230	018 "DIA CIRC CONCR
0 02302 0 00 0213+22 023959 FT				LEN=0055 INSTALLED UNKN
BROWNS LN			023989 FT	2 0 02302 0 00 0209+24
(TWP)				BROWNS LN
				(TWP)
JOHNANNA DR				
(TWP)			0090/0000	JOHNANNA DR
LENGTH(AH 3151 BK 1758) 0091/0000				(TWP)
024 "DIA CIRC CONCR				LENGTH(AH 3259 BK 1782)
EN=0036 INSTALLED UNKN 0081/1350				
SIGN: CANTILEVER				
MSID 02/4003/0081/1157 0081/1201			0080/0950	018 "DIA CIRC CONCR
				LEN=0036 INSTALLED UNKN

EXTRACT DATE: 12/28/2024 ROADWAY MANAGEMENT SYSTEM PAGE NUMBER: 1269
PRINT DATE: 12/30/2024 SLD COUNTY/SR - ANNUAL PRINT COUNTY: ALLEGHENY

DIR: N TOTAL LEN: 8.460 MI. DIST: 11-1 SR: 4003
LEFT MUN: ROSS T RIGHT MUN: ROSS T

2 0 02302 0 00 0195+80 022201 FT
MCKNIGHT CR
(TWP)
ROSS PARK MALL DR
(PRDR)

LENGTH(AH 1758 BK 2985) 0081/0000

095 "DIA CIRC CONCR
LEN=0099 INSTALLED UNKN 0071/2545

ROSS TOWNE CT
(PRDR)
PATRICK PL
(TWP)

0071/1255

018 "DIA CIRC CONCR
LEN=0099 INSTALLED UNKN 0071/0705

0080/0730	018 "DIA CIRC CONCR LEN=0040 INSTALLED UNKN
0080/0700	018 "DIA CIRC CONCR LEN=0036 INSTALLED UNKN
0080/0385 022207 FT	018 "DIA CIRC CONCR LEN=0099 INSTALLED UNKN 2 0 02302 0 00 0193+36 MCKNIGHT CR (TWP) ROSS PARK MALL DR (PRDR)
0080/0000	LENGTH(AH 1782 BK 2923) 036 "DIA CIRC CONCR LEN=0099 INSTALLED UNKN
0070/2885	LC TO ROSS PARK MALL (CONN)
0070/2748	018 "DIA CIRC CONCR LEN=0024 INSTALLED UNKN
0070/2672	018 "DIA CIRC CONCR LEN=0036 INSTALLED UNKN
0070/2550	018 "DIA CIRC CONCR LEN=0040 INSTALLED UNKN
0070/2523	036 "DIA CIRC CONCR LEN=0036 INSTALLED UNKN
0070/2220	012 "H 24 "W CON BOX CUL LEN=0099 INSTALLED UNKN
0070/1914	018 "DIA CIRC CONCR LEN=0099 INSTALLED UNKN
0070/1706	018 "DIA CIRC CONCR LEN=1206 INSTALLED UNKN
0070/1305	ROSS TOWNE CT (PRDR) PATRICK PL (TWP)
0070/1205	LC TO PATRICK PL (CONN)
0070/1130	018 "DIA CIRC CONCR LEN=0123 INSTALLED UNKN
0070/1121	024 "DIA CIRC CONCR LEN=0036 INSTALLED UNKN
0070/1110	018 "DIA CIRC CONCR LEN=0099 INSTALLED UNKN
0070/0714	018 "DIA CIRC CONCR LEN=0036 INSTALLED UNKN
0070/0328	018 "DIA CIRC CONCR LEN=0036 INSTALLED UNKN

EXTRACT DATE: 12/28/2024 ROADWAY MANAGEMENT SYSTEM PAGE NUMBER: 1268
PRINT DATE: 12/30/2024 SLD COUNTY/SR - ANNUAL PRINT COUNTY: ALLEGHENY

DIR: N TOTAL LEN: 8.460 MI. DIST: 11-1 SR: 4003
LEFT MUN: ROSS T RIGHT MUN: ROSS T

2 0 02302 0 00 0166+80 019216 FT LENGTH(AH 2985 BK 1346) 0071/0000	==	0070/0277 019284 FT	018 "DIA CIRC CONCR LEN=0040 INSTALLED UNKN 2 0 02302 0 00 0166+53 OLD MCKNIGHT RD (TWP)
024 "DIA CIRC CONCR LEN=0099 INSTALLED UNKN 0061/1034 KENTZEL RD (TWP)	==	0070/0000	LENGTH(AH 2923 BK 1395) 048 "DIA CIRC CONCR LEN=0099 INSTALLED UNKN LC TO OLD MCKNIGHT RD (CONN)
024 "DIA CIRC CONCR LEN=0036 INSTALLED UNKN 0061/0787	==	0060/1355 0060/1160	
TO 4016/0010 SH (CONN)	==	0060/0576 0060/0215	036 "DIA CIRC CONCR LEN=0099 INSTALLED UNKN 024 "DIA CIRC CONCR LEN=0099 INSTALLED UNKN
2 0 02302 0 00 0152+68 017870 FT SIEBERT RD (SR4016 SEG 0020/0000)	==	017889 FT	2 0 02302 0 00 0152+19 SIEBERT RD (SR4016 SEG 0020/0000)
SIEBERT RD (SR4016 SEG 0020/0000) LENGTH(AH 1346 BK 1596) 0061/0000	==	0060/0000 0050/1520	SIEBERT RD (SR4016 SEG 0020/0000) LENGTH(AH 1395 BK 1768) TO 4016/0020 SH (CONN)
024 "DIA CIRC CONCR LEN=0099 INSTALLED UNKN 0051/1313	==	0050/1305 0050/1205	024 "H 36" W ELLIP CONC LEN=0035 INSTALLED UNKN 018 "DIA CIRC CONCR LEN=0099 INSTALLED UNKN
048 "DIA CIRC CONCR LEN=0099 INSTALLED UNKN 0051/0994	==	0050/0930 0050/0870	018 "DIA CIRC CONCR LEN=0099 INSTALLED UNKN 018 "DIA CIRC CONCR LEN=0099 INSTALLED UNKN PLAZA ENT RD (PRDR)
PLAZA ENT RD (PRDR)	==	0050/0590 0050/0140 016121 FT	018 "DIA CIRC CONCR LEN=0075 INSTALLED UNKN 2 0 02302 0 00 0134+90 HOUSTON RD
0051/0400	==		

EXTRACT DATE: 12/28/2024 ROADWAY MANAGEMENT SYSTEM PAGE NUMBER: 1267
PRINT DATE: 12/30/2024 SLD COUNTY/SR - ANNUAL PRINT COUNTY: ALLEGHENY

DIR: N TOTAL LEN: 8.460 MI. DIST: 11-1 SR: 4003
LEFT MUN: ROSS T RIGHT MUN: ROSS T

2 0 02302 0 00 0134+53 016274 FT LENGTH(AH 1596 BK 1958) 0051/0000	==	0050/0000	(TWP) LENGTH(AH 1768 BK 1832) HOUSTON RD (TWP) 018 " DIA CIRC CONCR LEN=0030 INSTALLED UNKN 036 " DIA CIRC CONCR LEN=0099 INSTALLED UNKN 018 " DIA CIRC CONCR LEN=0099 INSTALLED UNKN 018 " DIA CIRC CONCR LEN=0099 INSTALLED UNKN 2 0 02302 0 00 0116+30 NORTH HILLS VILL MALL R (PRDR) MCKNIGHT RUN STRUCTURE LENGTH 34 FT BMSID 02/4003/0040/0000 BRAUNLICH DR (TWP)
2 0 02302 0 00 0116+64 014316 FT NORTH HILLS VILL MALL R (PRDR) MCKNIGHT RUN STRUCTURE LENGTH 34 FT BMSID 02/4003/0040/0000 BRAUNLICH DR (TWP)	==	0040/1695 0040/1470 0040/0918 0040/0409 0040/0350 014289 FT	2 0 02302 0 00 0116+30 NORTH HILLS VILL MALL R (PRDR) MCKNIGHT RUN STRUCTURE LENGTH 34 FT BMSID 02/4003/0040/0000 BRAUNLICH DR (TWP)
LENGTH(AH 1958 BK 1916) 0041/0000	==	0040/0000	LENGTH(AH 1832 BK 1310)
UNKNOWN RD (PRDR) UNKNOWN RD (PRDR)	==		
SIGN: CANTILEVER BMSID 02/4003/0031/0600 0031/0601	==		
2 0 02302 0 00 0104+00 012400 FT MCKNIGHT RUN STRUCTURE LENGTH 12 FT BMSID 02/4003/0030/0000 LENGTH(AH 1916 BK 1118) 0031/0000	==	0030/0258 012979 FT	2 0 02302 0 00 0103+43 MCKNIGHT RUN STRUCTURE LENGTH 12 FT BMSID 02/4003/0030/0000 LENGTH(AH 1310 BK 1700)
MCKNIGHT RUN STRUCTURE LENGTH 12 FT BMSID 02/4003/0020/1051 0021/1051 SIGN: CANTILEVER BMSID 02/4003/0021/1035 0021/1035 RAMP G RD (SR8079 SEG 0500/0000) 0021/0775 MCKNIGHT RUN	==	0030/0000 0020/1051	MCKNIGHT RUN STRUCTURE LENGTH 12 FT BMSID 02/4003/0020/1051 MCKNIGHT RUN

EXTRACT DATE: 12/28/2024 ROADWAY MANAGEMENT SYSTEM PAGE NUMBER: 1266
PRINT DATE: 12/30/2024 SLD COUNTY/SR - ANNUAL PRINT COUNTY: ALLEGHENY

DIR: N TOTAL LEN: 8.460 MI. DIST: 11-1 SR: 4003
LEFT MUN: ROSS T RIGHT MUN: ROSS T

STRUCTURE	LENGTH	15 FT								STRUCTURE	LENGTH	15 FT
BMSID 02/4003/0020/1096	0021/0632									BMSID 02/4003/0020/1096	0020/0654	
										RAMP H RD	0020/0636	
										(SR8079 SEG 0750/0561)	0020/0587	
										012 "DIA CIRC CONCR		
										LEN=0048 INSTALLED UNKN		
RAMP K RD										RAMP L RD		
(SR8079 SEG 0510/0381)	0021/0460									(SR8079 SEG 0760/0000)		
BMSEN 02/4003/0020/0000	0021/0221									BMSEN 02/4003/0020/0000	0020/0451	
2 0 02302 0 00 0086+55	011282 FT									2 0 02302 0 00 0086+55	0020/0221	
BABCOCK BLVD										BABCOCK BLVD	011279 FT	
BMSBG 02/4003/0020/0000										BMSBG 02/4003/0020/0000		
LENGTH(AH 1118 BK 2818)	0021/0000									LENGTH(AH 1700 BK 2851)	0020/0000	
018 "DIA CIRC CONCR												
LEN=0099 INSTALLED UNKN	0017/2530											
										012 "DIA CIRC CONCR		
										LEN=0099 INSTALLED UNKN		
										LC TO BROOKVIEW LN		
										(CONN)		
										018 "DIA CIRC CONCR		
										LEN=0099 INSTALLED UNKN		
										018 "DIA CIR PLASTIC		
										LEN=0099 INSTALLED UNKN		
										STEVENS DR		
										(TWP)		
JUGHANDLE RD												
(SR9401 SEG 0010/0000)	0017/0260											
2 0 02302 0 00 0054+04	008464 FT									008428 FT	2 0 02302 0 00 0054+04	
NELSON RUN RD										NELSON RUN RD		
(TWP)										(TWP)		
JUGHANDLE RD										JUGHANDLE RD		
(SR9401 SEG 0010/0375)										(SR9401 SEG 0010/0375)		
LENGTH(AH 2818 BK 3540)	0017/0000									LENGTH(AH 2851 BK 3378)		
018 "DIA CIRC CONCR												
LEN=0040 INSTALLED UNKN	0015/3175									015 "DIA CIRC CONCR		
										LEN=0099 INSTALLED UNKN		
018 "DIA CIRC CONCR												
LEN=0040 INSTALLED UNKN	0015/2876									015 "DIA CIRC CONCR		
										LEN=0099 INSTALLED UNKN		
018 "DIA CIRC CONCR												
LEN=0099 INSTALLED UNKN	0015/2597									018 "DIA CIRC CONCR		
										LEN=0099 INSTALLED UNKN		

EXTRACT DATE: 12/28/2024 ROADWAY MANAGEMENT SYSTEM PAGE NUMBER: 1265
PRINT DATE: 12/30/2024 SLD COUNTY/SR - ANNUAL PRINT COUNTY: ALLEGHENY

DIR: N TOTAL LEN: 8.460 MI. DIST: 11-1 SR: 4003
LEFT MUN: ROSS T RIGHT MUN: ROSS T

018 "DIA CIRC CONCR
LEN=0024 INSTALLED UNKN 0015/0979
LC TO WEST VIEW AV
(CONN) 0015/0617
018 "DIA CIRC CONCR
LEN=0099 INSTALLED UNKN 0015/0567
LC FROM WEST VIEW AV
(CONN) 0015/0504

2 0 02302 0 00 0020+53 004924 FT
LC TO WEST VIEW AV
(CONN)
ROSS
PITTSBURGH C
LENGTH(AH 3540 BK 1919) 0015/0000

BMS EN 02/4003/0010/1709 0011/1808
0 0 00000 0 00 0000+00
LC FROM WEST VIEW AV
(CONN)
NELSON RUN
BMS BG 02/4003/0010/1709 0011/1696

SIGN: CANTILEVER
BMS ID 02/4003/0011/1575 0011/1575
IVORY AVE
OP ID 02/7301/0000/2262 0011/1215
RAMP J RD
(SR8102 SEG 0500/0000) 0011/1125

SR 0279 NB
OP ID 02/0279/0046/0000 0011/0480

RAMP 8102
OP ID 02/8102/0510/0180 0011/0378

0014/0362

0014/0150
005050 FT

0014/0000

0010/1876

0010/1821

0010/1709

0010/1230

0010/0585

0010/0505

0010/0415

018 "DIA CIRC CONCR
LEN=0099 INSTALLED UNKN
LC FROM NELSON RD
(CONN)
2 0 02302 0 00 0020+53
LC TO NELSON RD
(CONN)
ROSS
PITTSBURGH C
LENGTH(AH 3378 BK 2035)
018 "DIA CIRC CONCR
LEN=0024 INSTALLED UNKN

BMS EN 02/4003/0010/1709

2 0 02302 0 00 0019+38
NELSON RUN
BMS BG 02/4003/0010/1709

IVORY AVE
OP ID 02/7301/0000/2262

RAMP I RD
(SR8102 SEG 0030/1040)
RAMP RD
(SR8102 SEG 0040/0280)

SR 0279 NB
OP ID 02/0279/0046/0000

RAMP 8102

EXTRACT DATE: 12/28/2024 ROADWAY MANAGEMENT SYSTEM PAGE NUMBER: 1264
PRINT DATE: 12/30/2024 SLD COUNTY/SR - ANNUAL PRINT COUNTY: ALLEGHENY

DIR: N TOTAL LEN: 8.460 MI. DIST: 11-1 SR: 4003
LEFT MUN: PITTSBURGH C RIGHT MUN: PITTSBURGH C

OP ID 1-279 S.B. 02/0279/0047/0000 0011/0284		0010/0309 OP ID 02/8102/0510/0180
OP ID RAMP J SR4003 SB T 02/8102/0500/0953 EVERGREEN RD (SR4009 SEG 0110/2624)		0010/0206 OP ID 1-279 S.B. 02/0279/0047/0000
0011/0058		EVERGREEN RD (SR4009 SEG 0110/2624)
2 0 02302 0 00 0000+00 003005 FT		0010/0040 003015 FT 2 0 02302 0 00 0000+00
NC MCKNIGHT RD		RAMP J SR4003 SB T OP ID 02/8102/0500/0953
MFC BEGIN = B		NC MC KNIGHT RD
LENGTH(AH 1919 BK 3005) 0011/0000		MFC BEGIN = B
020 "DIA CIRC CONCR LEN=0025 INSTALLED UNKN 0007/2850		0010/0000 LENGTH(AH 2035 BK 3015) 018 "DIA CIRC CONCR LEN=0099 INSTALLED UNKN EVERGREEN RD (SR4009 SEG 0111/2937)
		CITY AL (CITY) DEWEY AV (CITY)
CITY AL (CITY) DEWEY AV (CITY)		0006/2585 (CITY) 024 "DIA CIRC CONCR LEN=0099 INSTALLED UNKN
0007/2565		
GRIBBLE ST (CITY)		0006/1940 GRIBBLE ST (CITY)
020 "DIA CIRC CONCR LEN=0025 INSTALLED UNKN 0007/1846		
020 "DIA CIRC CONCR LEN=0025 INSTALLED UNKN 0007/1750		0006/1764 018 "DIA CIRC CONCR LEN=0055 INSTALLED UNKN
020 "DIA CIRC CONCR LEN=0030 INSTALLED UNKN 0007/1663		
020 "DIA CIRC CONCR LEN=0030 INSTALLED UNKN 0007/1560		0006/1598 024 "DIA CIRC CONCR LEN=0099 INSTALLED UNKN

EXTRACT DATE: 12/28/2024 ROADWAY MANAGEMENT SYSTEM PAGE NUMBER: 1263
PRINT DATE: 12/30/2024 SLD COUNTY/SR - ANNUAL PRINT COUNTY: ALLEGHENY

DIR: N TOTAL LEN: 8.460 MI. DIST: 11-1 SR: 4003
LEFT MUN: PITTSBURGH C RIGHT MUN: PITTSBURGH C

020 "DIA CIRC CONCR LEN=0025 INSTALLED UNKN 0007/1330	0006/1442	018 "DIA CIRC CONCR LEN=0075 INSTALLED UNKN
BAYTREE ST (CITY)	0006/1304	020 "DIA CIRC CONCR LEN=0099 INSTALLED UNKN
0007/1165	0006/1160	BAYTREE ST (CITY)
018 "DIA CIRC CONCR LEN=0099 INSTALLED UNKN 0007/1126		
018 "DIA CIRC CONCR LEN=0025 INSTALLED UNKN 0007/1058		
	0006/1005	018 "DIA CIRC CONCR LEN=0055 INSTALLED UNKN
	0006/0961	018 "DIA CIRC CONCR LEN=0099 INSTALLED UNKN
018 "DIA CIRC CONCR LEN=0030 INSTALLED UNKN 0007/0923		
	0006/0913	018 "DIA CIRC CONCR LEN=0099 INSTALLED UNKN
	0006/0666	018 "DIA CIRC CONCR LEN=0099 INSTALLED UNKN
LC TO EAST ST (CONN)	0007/0580	
	0006/0535	020 "DIA CIRC CONCR LEN=0099 INSTALLED UNKN
EAST ST (CITY)		
0007/0358		
		EAST ST (CITY)
	0006/0327	
	0006/0302	018 "DIA CIRC CONCR LEN=0055 INSTALLED UNKN
	0006/0078	018 "DIA CIRC CONCR LEN=0099 INSTALLED UNKN
0 0 00000 0 00 0000+00 000000 FT	000000 FT	0 0 00000 0 00 0000+00
NC EVERGREEN RD	NC EV	NC EVERGREEN RD
RAMP F RD	RAMP F RD	RAMP F RD
(SR8101 SEG 0510/0000)	(SR8101 SEG 0510/0000)	(SR8101 SEG 0510/0000)
RAMP H RD	RAMP H RD	RAMP H RD
(SR8101 SEG 0500/0559)	(SR8101 SEG 0500/0559)	(SR8101 SEG 0500/0559)
VENTURE ST	VENTURE ST	VENTURE ST
(CITY)	(CITY)	(CITY)
EAST ST (CITY)	INTER-BK	EAST ST (CITY)
MFC BEGIN = C		MFC BEGIN = C
LENGTH(AH 3005 BK 0000) 0007/0000	0006/0000	LENGTH(AH 3015 BK 0000)

EXTRACT DATE: 12/28/2024 ROADWAY MANAGEMENT SYSTEM PAGE NUMBER: 1262
PRINT DATE: 12/30/2024 SLD COUNTY/SR - ANNUAL PRINT COUNTY: ALLEGHENY

DIR: B TOTAL LEN: 1.016 MI. DIST: 11-1 SR: 4002
LEFT MUN: SHALER T RIGHT MUN: SHALER T

	005362 FT		005362 FT	INTER-AHD	UNKNOWN RD
					(TWP)
					BABCOCK BL
			0020/2632		(SR4009 SEG 0060/0000)
GLENWOOD AV			0020/2333	BMS EN 02/4002/0020/2353	
(TWP)	0020/2555	==		2 0 02112 0 00 0027+34	
			0020/2318	BR. ANCH OF GIRTYS RUN	
				BMS BG 02/4002/0020/2353	
			0020/1775	018 "DIA CIRC METAL	
				LEN=0045 INSTALLED UNKN	
			0020/1458	018 "DIA CIRC METAL	
				LEN=0045 INSTALLED UNKN	
WYNNE ST					
(TWP)	0020/1440	==			
			0020/1249	015 "DIA CIRC METAL	
				LEN=0027 INSTALLED UNKN	
			0020/1044	015 "DIA CIRC CONCR	
				LEN=0045 INSTALLED UNKN	
			0020/0498	015 "DIA CIR PLASTIC	
				LEN=0045 INSTALLED UNKN	
			0020/0427	036 "DIA CIRC METAL	
				LEN=0099 INSTALLED UNKN	
	002730 FT		002730 FT	2 0 02112 0 00 0027+34	
				SHALER	
				RESERVE T	
			0020/0000	LENGTH(AH 2632 BK 2730)	
				012 "DIA CIRC CONCR	
			0010/2704	LEN=0099 INSTALLED UNKN	
				018 "DIA CIRC CONCR	
			0010/2483	LEN=0055 INSTALLED UNKN	
				018 "DIA CIR PLASTIC	
			0010/2202	LEN=0020 INSTALLED UNKN	
				018 "DIA CIRC CONCR	
			0010/1511	LEN=0040 INSTALLED UNKN	
GEYER RD ET					
(TWP)	0010/0955	==			
			0010/0770	018 "DIA CIRC CONCR	
				LEN=0040 INSTALLED UNKN	
GEYER RD ET				GEYER RD ET	
(TWP)	0010/0230	==	0010/0230	(TWP)	
	000000 FT	==			
			000000 FT	2 0 02112 0 00 0000+00	
				MT TROY RD	
				(CNTY)	
MT TROY RD				NC GEYER RD	
(CNTY)	0010/0000			MFC BEGIN = C	
			0010/0000	LENGTH(AH 2730 BK 0000)	

EXTRACT DATE: 12/28/2024 ROADWAY MANAGEMENT SYSTEM PAGE NUMBER: 1261
PRINT DATE: 12/30/2024 SLD COUNTY/SR - ANNUAL PRINT COUNTY: ALLEGHENY
DIR: N TOTAL LEN: .000 MI. DIST: 11-1 SR: 4001
LEFT MUN: PITTSBURGH C RIGHT MUN: PITTSBURGH C

000000 FT
000000 FT



000000 FT
7014/0000 LTH AH 000100 BK 000692
000000 FT
7010/0000 LENGTH(AH 0692 BK 0000)

DIR: N TOTAL LEN: .595 MI. DIST: 11-1 SR: 3919
LEFT MUN: PITTSBURGH C RIGHT MUN: PITTSBURGH C

```

003144 FT CHATEAU ST
INTER-AHD (CITY)
TO 0019/0280 SH
0010/3144 (SR8049 SEG 0030/0000)
ADAMS ST
0010/3074 (CITY)
WARNER ST
0010/2915 (CITY)
COLUMBUS AV
0010/2748 (CITY)
LAKE ST
0010/2579 (CITY)
LC FROM BEAVER AV
0010/2521 (CONN)
JUNIATA ST
0010/2410 (CITY)
LC TO BEAVER AV
0010/2269 (CITY)
RUSH ST
0010/2238 (CITY)
FRANKLIN ST
0010/2065 (CITY)
LIVERPOOL ST
0010/1725 (CITY)
PENNSYLVANIA AV
0010/1375 (CITY)
STEDMAN ST
0010/1200 (CITY)
SHEFFIELD ST
0010/1020 (CITY)
HAMLIN ST
0010/0841 (CITY)
NORTH AV
0010/0683 (CITY)
FAULSEY WAY
0010/0513 (CITY)
01B "DIA CIRC CONCR
0010/0287 LEN=0099 INSTALLED UNKN
024 "DIA CIRC CONCR
0010/0245 LEN=0099 INSTALLED UNKN
RAMP RD/TO CHATEAU ST
0010/0084 (SR9101 SEG 0010/0521)
000000 FT 1 0 00246 0 00 0060+30
NC CHATEAU ST
INTER-BK RAMP RD
(SR8055 SEG 0750/0442)
MFC BEGIN = C
0010/0000 LENGTH(AH 3144 BK 0000)

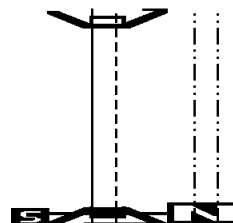
```

LTH AH 003144 BK 000000 000000 FT
7011/0000

EXTRACT DATE: 12/28/2024 ROADWAY MANAGEMENT SYSTEM PAGE NUMBER: 1259
PRINT DATE: 12/30/2024 SLD COUNTY/SR - ANNUAL PRINT COUNTY: ALLEGHENY

DIR: B TOTAL LEN: .035 MI. DIST: 11-1 SR: 3163
LEFT MUN: ROSSLYN FARMS B RIGHT MUN: ROSSLYN FARMS B

BMS EN 02/3163/0011/0000
ROSSLYN RD 000184 FT
(BORO) 0011/0184
0 00000 0 0 0000+00 000000 FT
NC ROSSLYN FRMS INT/RP H RD
ROSSLYN RD INTER-BK
(BORO)
SR 0376 EB
BMS BG 02/3163/0011/0000
MFC BEGIN = C
LENGTH(AH 0184 BK 0000) 0011/0000



000100 FT

000000 FT
7010/0000 LTH AH 000100 BK 000000

EXTRACT DATE: 12/28/2024 ROADWAY MANAGEMENT SYSTEM PAGE NUMBER: 1258
PRINT DATE: 12/30/2024 SLD COUNTY/SR - ANNUAL PRINT COUNTY: ALLEGHENY

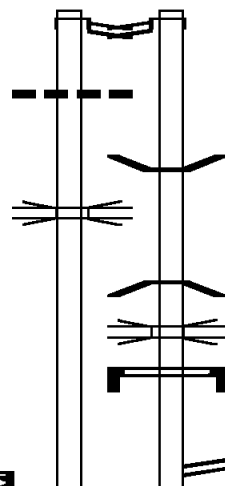
DIR: E TOTAL LEN: 6.959 MI. DIST: 11-1 SR: 3160
LEFT MUN: MOON T RIGHT MUN: MOON T

AIRPORT PY 036269 FT
(SR0376 SEG 0575/2165) INTER-AHD
AIRPORT PY
(SR0376 SEG 0575/2165) 0133/2785

018 "DIA CIRC CONCR
LEN=0099 INSTALLED UNKN 0133/2150

SR 8110 (RAMP WS-C
OP ID 02/8110/0250/2010 0133/0900

1 0 01057 0 00 0143+83 033484 FT
LENGTH(AH 2785 BK 3237) 0133/0000



036746 FT
INTER-AHD AIRPORT PY
(SR0376 SEG 0574/2256)
AIRPORT PY
(SR0376 SEG 0574/2256)

0132/2390

0132/1245 BMS EN 02/3160/0132/0858

1 0 01057 0 00 0141+05
376 EASTBOUND
0132/0858 BMS BG 02/3160/0132/0858
SR 8110 (RAMP WS-C
0132/0520 OP ID 02/8110/0250/2010
SIGN: 4 CHORD TRUSS
0132/0375 BMS ID 02/3160/0132/0375
034356 FT 1 0 01057 0 00 0141+05
RAMP RD
(SR8110 SEG 0500/0000)
0132/0000 LENGTH(AH 2390 BK 3710)

EXTRACT DATE: 12/28/2024 ROADWAY MANAGEMENT SYSTEM PAGE NUMBER: 1257
PRINT DATE: 12/30/2024 SLD COUNTY/SR - ANNUAL PRINT COUNTY: ALLEGHENY

DIR: E TOTAL LEN: 6.959 MI. DIST: 11-1 SR: 3160
LEFT MUN: MOON T RIGHT MUN: MOON T

018 "DIA CIRC CONCR
LEN=0050 INSTALLED UNKN 0123/3120
RAMP RD
(SR8110 SEG 0250/4078) 0123/2912
SIGN: 4 CHORD TRUSS
BMSID 02/3160/0122/2722 0123/2752

SIGN: CANTILEVER
BMSID 02/3160/0123/2142 0123/2142
018 "DIA CIRC CONCR
LEN=0099 INSTALLED UNKN 0123/1616

SIGN: CANTILEVER
BMSID 02/3160/0123/0997 0123/0997

RAMP A RD
(SR8070 SEG 0500/0000) 0123/0687

1 0 01057 0 00 0106+18 030247 FT
LENGTH(AH 3237 BK 3396) 0123/0000
EWING RD
OP ID 02/3070/0134/0277 0113/2936

024 "DIA CIRC CONCR
LEN=0099 INSTALLED UNKN 0113/2610

UNKNOWN
STRUCTURE LENGTH 12 FT
BMSID 02/3160/0112/1899 0113/1983
RAMP B RD
(SR8070 SEG 0250/1098) 0113/1476

SIGN: 4 CHORD TRUSS
BMSID 02/3160/0122/2722
0122/2695 018 "DIA CIRC CONCR
0122/2240 LEN=0099 INSTALLED UNKN

SIGN: CANTILEVER
BMSID 02/3160/0122/1342
0122/1342 052 "DIA CIRC CONCR
0122/1282 LEN=0099 INSTALLED UNKN

015 "DIA CIRC CONCR
LEN=0050 INSTALLED UNKN
0122/0911

024 "DIA CIRC CONCR
LEN=0060 INSTALLED UNKN
RAMP D RD
0122/0531 (SR8070 SEG 0750/0626)
0122/0354 1 0 01057 0 00 0106+18
030646 FT 5
0122/0000 LENGTH(AH 3710 BK 3387)
EWING RD

OP ID 02/3070/0134/0277
036 "DIA CIRC CONCR
0112/2942
0112/2900 LEN=0099 INSTALLED UNKN

024 "DIA CIRC CONCR
LEN=0040 INSTALLED UNKN
036 "DIA CIRC CONCR
0112/2555
0112/2531 LEN=0099 INSTALLED UNKN
RAMP C RD
0112/2337 (SR8070 SEG 0010/0000)

UNKNOWN
STRUCTURE LENGTH 12 FT
BMSID 02/3160/0112/1899
0112/1934

018 "DIA CIRC CONCR
LEN=0099 INSTALLED UNKN
0112/1110

DIR: E		TOTAL LEN: 6.959 MI.		DIST: 11-1		SR: 3160	
LEFT MUN: MOON T				RIGHT MUN: MOON T			
018 "DIA	CIRC CONCR	LEN=0099	INSTALLED UNKN	0113/0460	0112/0821	018 "DIA	CIRC CONCR
018 "DIA	CIRC CONCR	LEN=0099	INSTALLED UNKN	0113/0170	0112/0480	018 "DIA	CIRC CONCR
001057	0 00 0072+37	026851	FT	0113/0000	0112/0170	018 "DIA	CIRC CONCR
LENGTH(AH	3396 BK 2492)	0113/0000		0112/0000	027259	FT	1 0 01057 0 00 0072+65
018 "DIA	CIRC CONCR	LEN=0065	INSTALLED UNKN	0103/2326	0112/0000	LENGTH(AH	3387 BK 2494)
018 "DIA	CIRC CONCR	LEN=0005	INSTALLED UNKN	0103/1968			
018 "DIA	CIRC CONCR	LEN=0040	INSTALLED UNKN	0103/1218			
018 "DIA	CIRC CONCR	LEN=0099	INSTALLED UNKN	0103/1210			
018 "DIA	CIRC CONCR	LEN=0099	INSTALLED UNKN	0103/0870			
018 "DIA	CIR PLASTIC	LEN=0045	INSTALLED UNKN	0103/0570			
RAMP F							
SR8106	SEG 0500/0000)	0103/0168			024765	FT	1 0 01057 0 00 0047+50
001057	0 00 0047+44	024359	FT	0103/0000	0102/0000	LENGTH(AH	2494 BK 1955)
LENGTH(AH	2492 BK 1979)	0103/0000				SMALL CREEK	
SMALL CREEK						STRUCTURE LENGTH	10 FT
STRUCTURE LENGTH	10 FT				0092/1900	BMSID 02/3160/0092/1945	
BMSID 02/3160/0092/1945	0093/1921				0092/1660	(SR8106 SEG 0750/0654)	
018 "DIA	CIRC CONCR	LEN=0099	INSTALLED UNKN	0093/1551			
018 "DIA	CIRC CONCR	LEN=0099	INSTALLED UNKN	0093/1180			
CLIFF MINE							
P ID 02/3073/0010/0000	0093/0941				0092/0965	OP ID 02/3073/0010/0000	
					0092/0883	024 "DIA CIRC CONCR	
					0092/0340	LEN=0099 INSTALLED UNKN	
						RAMP C RD	
						(SR8106 SEG 0010/0000)	
RAMP E							
SR8106	SEG 0270/0814)	0093/0178			022810	FT	1 0 01057 0 00 0027+11
001057	0 00 0027+40	022380	FT	0093/0000	0092/0000	LENGTH(AH	1955 BK 2846)
LENGTH(AH	1979 BK 2893)	0093/0000			0082/2846	012 "DIA CIRC CONCR	
015 "DIA	CIRC METAL	LEN=0099	INSTALLED UNKN	0083/2651		LEN=0050	INSTALLED UNKN

EXTRACT DATE: 12/28/2024 ROADWAY MANAGEMENT SYSTEM PAGE NUMBER: 1255
PRINT DATE: 12/30/2024 SLD COUNTY/SR - ANNUAL PRINT COUNTY: ALLEGHENY

DIR: E TOTAL LEN: 6.959 MI. DIST: 11-1 SR: 3160
LEFT MUN: MOON T RIGHT MUN: MOON T

SIGN: CANTILEVER
BMSID 02/3160/0083/2610 0083/2610

AIRSIDE BUS PARK ENTR
(CNTY)
(APRA) AIRSIDE BUSINESS 0083/1710

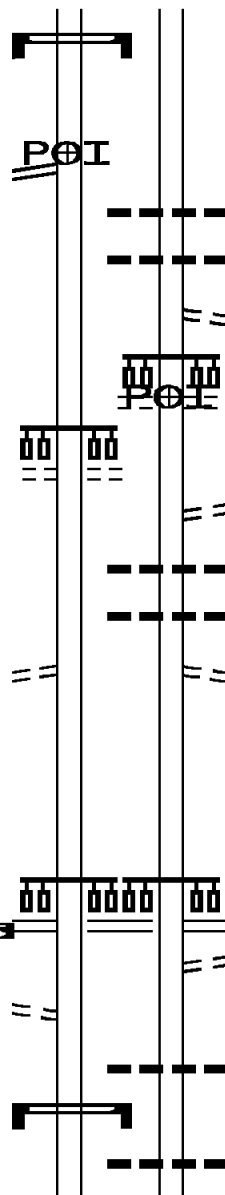
AIRSIDE BUS PARK ENTR
(CNTY)
0083/0760

TO 3109/0010 SH
(CONN)
1 0 01057 0 00 0000+00 019487 FT
HORIZON DR
(CNTY)
UNIVERSITY BL
(SR3109 SEG 0011/0000)
(SR3109 SEG 0010/0000)
UNIVERSITY BL
(SR3109 SEG 0011/0000)
(SR3109 SEG 0010/0000)

LENGTH(AH 2893 BK 3362) 0083/0000

FROM 3109/0011 SH
(CONN)
0073/3261

SIGN: CANTILEVER
BMSID 02/3160/0073/3231 0073/2929



0082/1173

0082/0940

0082/0900

0082/0755

0082/0674

0082/0517

0082/0310

0082/0206

019964 FT

0082/0000

0072/3496

0072/2872

0072/2304

018 "DIA CIRC CONCR
LEN=0040 INSTALLED UNKN
015 "DIA CIRC CONCR
LEN=0030 INSTALLED UNKN
LC FR AIRSIDE BUS PARK
(CONN)
(APRA) AIRSIDE BUSINESS
AIRSIDE BUS PARK ENTR
(CNTY)

LC TO AIRSIDE BUS PARK
(CONN)
015 "DIA CIRC CONCR
LEN=0040 INSTALLED UNKN
015 "DIA CIRC CONCR
LEN=0040 INSTALLED UNKN
LC FROM HORIZON DR
(CONN)
1 0 01057 0 00 0000+00
HORIZON DR
(CNTY)
UNIVERSITY BL
(SR3109 SEG 0011/0000)
(SR3109 SEG 0010/0000)
UNIVERSITY BL
(SR3109 SEG 0011/0000)
(SR3109 SEG 0010/0000)

LENGTH(AH 2846 BK 3566)
LC TO HORIZON DR
(CONN)

018 "DIA CIRC CONCR
LEN=0060 INSTALLED UNKN

018 "DIA CIRC CONCR
LEN=0030 INSTALLED UNKN
HANGAR SERVICE RD

EXTRACT DATE: 12/28/2024 ROADWAY MANAGEMENT SYSTEM PAGE NUMBER: 1254
PRINT DATE: 12/30/2024 SLD COUNTY/SR - ANNUAL PRINT COUNTY: ALLEGHENY

DIR: E TOTAL LEN: 6.959 MI. DIST: 11-1 SR: 3160
LEFT MUN: MOON T RIGHT MUN: MOON T

HANGAR SERVICE RD
(GOVT)

0073/2079

0 0 00000 0 00 0000+00 016125 FT
LENGTH(AH 3362 BK 3664) 0073/0000

018 "DIA CIRC CONCR
LEN=0099 INSTALLED UNKN 0063/1340
036 "DIA CIRC CONCR
LEN=0099 INSTALLED UNKN 0063/1300

018 "DIA CIRC CONCR
LEN=0030 INSTALLED UNKN 0063/0674

0 0 00000 0 00 0000+00 012461 FT
NC BUSINESS 376
LENGTH(AH 3664 BK 2212) 0063/0000

RAMP A RD
(SR8071 SEG 0500/0000) 0053/1319
018 "DIA CIRC CONCR
LEN=0070 INSTALLED UNKN 0053/1218

018 "DIA CIRC CONCR
LEN=0099 INSTALLED UNKN 0053/0800
INTERNATIONAL DRIV
OP ID 02/3147/0010/0000 0053/0445

00

==

0072/2241

(GOVT)

0072/2145

LC TO HANGAR SERVICE RD
(CONN)

==

0072/1946

018 "DIA CIRC CONCR
LEN=0099 INSTALLED UNKN

016398 FT 0 0 00000 0 00 0000+00
0072/0000 LENGTH(AH 3566 BK 3539)

0062/2110

018 "DIA CIRC CONCR
LEN=0099 INSTALLED UNKN
(APRA) FED EX/UPS AIR D
FED EX/UPS AIR DEPOT EX
(PRDR)

0062/2069

POT

0062/0789

018 "DIA CIRC CONCR
LEN=0080 INSTALLED UNKN

012859 FT 0 0 00000 0 00 0000+00
NC BUSINESS 376
0062/0000 LENGTH(AH 3539 BK 1811)

0052/0827 RAMP D RD
(SR8071 SEG 0750/0676)

0052/0125 OP ID 02/3147/0010/0000
INTERNATIONAL DRIV

EXTRACT DATE: 12/28/2024 ROADWAY MANAGEMENT SYSTEM PAGE NUMBER: 1253
PRINT DATE: 12/30/2024 SLD COUNTY/SR - ANNUAL PRINT COUNTY: ALLEGHENY

DIR: E TOTAL LEN: 6.959 MI. DIST: 11-1 SR: 3160
LEFT MUN: MOON T RIGHT MUN: MOON T

1 0 01023 0 00 0028+67 010249 FT LENGTH(AH 2212 BK 2357) 0053/0000 018"H 36"W ELLIP CONC LEN=0099 INSTALLED UNKN 0043/2080		011048 FT 1 0 01023 0 00 0018+11 0052/0000 LENGTH(AH 1811 BK 2487)
RAMP B RD (SR8071 SEG 0250/0824) 0043/1973		0042/2060 018 "DIA CIRC CONCR LEN=0099 INSTALLED UNKN
		0042/1680 RAMP C RD (SR8071 SEG 0010/0000) SIGN: CANTILEVER
		0042/1398 BMSID 02/3160/0042/1398 MOON
		0042/1348 FINDLAY T
018 "DIA CIRC CONCR LEN=0130 INSTALLED UNKN 0043/1280		
018 "DIA CIRC CONCR LEN=0099 INSTALLED UNKN 0043/1250		
018 "DIA CIRC CONCR LEN=0099 INSTALLED UNKN 0043/0970		
018 "DIA CIRC CONCR LEN=0130 INSTALLED UNKN 0043/0398		
018 "DIA CIRC CONCR LEN=0099 INSTALLED UNKN 0043/0360		
MOON FINDLAY T 0043/0169		
1 0 01023 0 00 0052+24 007892 FT LENGTH(AH 2357 BK 2839) 0043/0000 SIGN: CANTILEVER BMSID 02/3160/0043/0244 0033/2798		0042/0096 SIGN: CANTILEVER 008561 FT BMSID 02/3160/0042/0096 0042/0000 LENGTH(AH 2487 BK 3067)
		0032/2225 018 "DIA CIRC CONCR LEN=0130 INSTALLED UNKN
SIGN: 3 CHORD TRUSS BMSID 02/3160/0033/1485 0033/1485		
RAMP I RD (SR8072 SEG 0500/0000) 0033/1185		0032/1300 018 "DIA CIRC CONCR LEN=0099 INSTALLED UNKN
018 "DIA CIRC CONCR LEN=0160 INSTALLED UNKN 0033/1048		
		0032/1039 RAMP K RD (SR8072 SEG 0750/1047)
018 "DIA CIRC CONCR LEN=0130 INSTALLED UNKN 0033/0693		
1 0 01023 0 00 0079+52 005053 FT LENGTH(AH 2839 BK 1400) 0033/0000		005494 FT 1 0 01023 0 00 0079+95 0032/0000 LENGTH(AH 3067 BK 1505)

EXTRACT DATE: 12/28/2024 ROADWAY MANAGEMENT SYSTEM PAGE NUMBER: 1252
PRINT DATE: 12/30/2024 SLD COUNTY/SR - ANNUAL PRINT COUNTY: ALLEGHENY

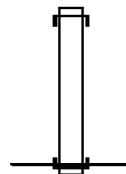
DIR: E TOTAL LEN: 6.959 MI. DIST: 11-1 SR: 3160
LEFT MUN: FINDLAY T RIGHT MUN: FINDLAY T

MOON CLINTON RD		0022/1505	OP ID 02/3089/0130/0031
OP ID 02/3089/0130/0031	0023/1400		
RAMP J RD		0022/0680	RAMP L RD
(SR8072 SEG 0250/0805)	0023/0549		(SR8072 SEG 0010/0000)
024 "DIA CIRC CONCR			
LEN=0120 INSTALLED UNKN	0023/0188		
1 0 01023 0 00 0106+84	003653 FT	003989 FT	1 0 01023 0 00 0106+27
LENGTH(AH 1400 BK 3653)	0023/0000	0022/0000	LENGTH(AH 1505 BK 3989)
			HKSTWN.GR.RD
HKSTWN.GR.RD		0012/3989	OP ID 02/3088/0050/0000
OP ID 02/3088/0050/0000	0013/3653		018"H 36"W ELLIP CONCR
024 "DIA CIRC CONCR		0012/3700	LEN=0099 INSTALLED UNKN
LEN=0099 INSTALLED UNKN	0013/3300		
024 "DIA CIRC CONCR		0012/2079	BMS EN 02/3160/0012/1527
LEN=0099 INSTALLED UNKN	0013/2070		
018 "DIA CIRC CONCR			
LEN=0099 INSTALLED UNKN	0013/1781		
			1 0 01023 0 00 0128+17
			I-376 WB
		0012/1527	BMSBG 02/3160/0012/1527
			018 "DIA CIRC CONCR
		0012/1450	LEN=0050 INSTALLED UNKN
			018 "DIA CIRC CONCR
		0012/1370	LEN=0099 INSTALLED UNKN
			018 "DIA CIRC CONCR
		0012/1328	LEN=0050 INSTALLED UNKN
			018 "DIA CIRC CONCR
		0012/0711	LEN=0070 INSTALLED UNKN
1 0 01023 0 00 0132+94	000000 FT	000000 FT	1 0 01023 0 00 0128+17
BEAVER VALLEY EX			BEAVER VALLEY EX
(SR0376 SEG 0501/1787)			(SR0376 SEG 0500/0903)
NC CARGO RD			NC CARGO RD
BEAVER VALLEY EX	INTER-BK	INTER-BK	BEAVER VALLEY EX
(SR0376 SEG 0501/1787)			(SR0376 SEG 0500/0903)
MFC BEGIN = B			MFC BEGIN = B
LENGTH(AH 3653 BK 0000)	0013/0000	0012/0000	LENGTH(AH 3989 BK 0000)

EXTRACT DATE: 12/28/2024 ROADWAY MANAGEMENT SYSTEM PAGE NUMBER: 1251
 PRINT DATE: 12/30/2024 SLD COUNTY/SR - ANNUAL PRINT COUNTY: ALLEGHENY
 DIR: B TOTAL LEN: .027 MI. DIST: 11-1 SR: 3148
 LEFT MUN: SOUTH FAYETTE T RIGHT MUN: SOUTH FAYETTE T

000141 FT

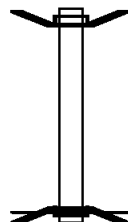
000000 FT



000141 FT
 INTER-AHD COUNTY LINE RD
 0010/0141 (CNTY)
 000000 FT 0 0 00000 0 00 0000+00
 NC CO COUNTY LINE RD BRIDGE
 INTER-BK COUNTY LINE RD
 (CNTY)
 MFC BEGIN = E
 0010/0000 LENGTH(AH 0141 BK 0000)

EXTRACT DATE: 12/28/2024 ROADWAY MANAGEMENT SYSTEM PAGE NUMBER: 1250
 PRINT DATE: 12/30/2024 SLD COUNTY/SR - ANNUAL PRINT COUNTY: ALLEGHENY
 DIR: B TOTAL LEN: .030 MI. DIST: 11-1 SR: 3147
 LEFT MUN: MOON T RIGHT MUN: MOON T

000159 FT
 000000 FT



000159 FT BMS EN 02/3147/0010/0000
 INTER-AHD INTERNATIONAL DR
 0010/0159 (TWP)
 000000 FT 0 0 00000 0 00 0000+00
 NC IN INTERNATIONAL DR
 INTER-BK INTERNATIONAL DR
 (TWP)
 INTERSTATE 376 WB
 BMSBG 02/3147/0010/0000
 MFC BEGIN = E
 0010/0000 LENGTH(AH 0159 BK 0000)

DIR: N TOTAL LEN: .166 MI. DIST: 11-1 SR: 3145
LEFT MUN: ROBINSON T RIGHT MUN: ROBINSON T

```

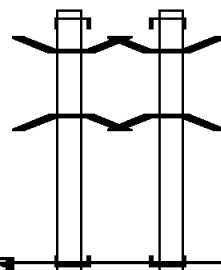
000000 FT 0 0 00000 0 00 0000+00
INTER-NC BK RIDGE RD
(RIDGE RD
(TWPC)
0010/0000 MFC BEGIN = E
LENGTH(AH) 0873 BK 0000)

```

EXTRACT DATE: 12/28/2024 ROADWAY MANAGEMENT SYSTEM PAGE NUMBER: 1248
PRINT DATE: 12/30/2024 SLD COUNTY/SR - ANNUAL PRINT COUNTY: ALLEGHENY

DIR: E TOTAL LEN: .042 MI. DIST: 11-1 SR: 3144
LEFT MUN: ROBINSON T RIGHT MUN: ROBINSON T

ROBINSON TOWN CTR BL 000224 FT
(TWP) INTER-AHD
BMS EN 02/3144/0020/0024 0021/0224
0 0 00000 0 00 0000+00 0021/0200
SR 0376 EB
BMS BG 02/3144/0020/0024 0021/0024
0 0 00000 0 00 0000+00 000000 FT
NC ROBINSON TOWN CTR BL
SUMMIT PARK DR INTER-BK
(TWP)
MFC BEGIN = E
LENGTH(AH 0224 BK 0000) 0021/0000

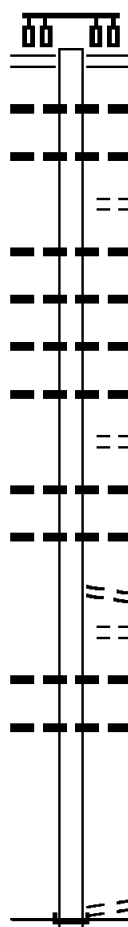


000224 FT
INTER-AHD ROBINSON TOWN CTR BL
0020/0224 (TWP)
0020/0200 BMS EN 02/3144/0020/0024
0 0 00000 0 00 0000+00
SR 0376 EB
0020/0024 BMS BG 02/3144/0020/0024
000000 FT 0 0 00000 0 00 0000+00
NC ROBINSON TOWN CTR BL
INTER-BK SUMMIT PARK DR
(TWP)
MFC BEGIN = E
LENGTH(AH 0224 BK 0000) 0020/0000

EXTRACT DATE: 12/28/2024 ROADWAY MANAGEMENT SYSTEM PAGE NUMBER: 1247
PRINT DATE: 12/30/2024 SLD COUNTY/SR - ANNUAL PRINT COUNTY: ALLEGHENY

DIR: B TOTAL LEN: .202 MI. DIST: 11-1 SR: 3123
LEFT MUN: GREENTREE B RIGHT MUN: GREENTREE B

001065 FT



000000 FT

001065 FT GREENTREE RD
(SR3101 SEG 0010/1440)
0010/1065 018 "DIA CIRC METAL
LEN=0040 INSTALLED UNKN
0010/1057 018 "DIA CIRC CONCR
LEN=0035 INSTALLED UNKN
0010/0783 PARKWAY CENTER INN ENT
(PRDR)
0010/0710 018 "DIA CIRC CONCR
LEN=0035 INSTALLED UNKN
0010/0664 018 "DIA CIRC METAL
LEN=0035 INSTALLED UNKN
0010/0663 018 "DIA CIRC METAL
LEN=0035 INSTALLED UNKN
0010/0550 018 "DIA CIRC CONCR
LEN=0035 INSTALLED UNKN
0010/0378 018 "DIA CIRC CONCR
LEN=0035 INSTALLED UNKN
PARKWAY CENTER OFFICE R
(PRDR)
0010/0330 018 "DIA CIRC CONCR
LEN=0035 INSTALLED UNKN
0010/0267 018 "DIA CIRC CONCR
LEN=0050 INSTALLED UNKN
0010/0160 LC FROM MALL RD
(CONN)
0010/0115 PARKWAY CENTER MALL RD
(PRDR)
0010/0045 018 "DIA CIRC CONCR
LEN=0050 INSTALLED UNKN
0010/0044 016 "DIA CIRC CONCR
LEN=0015 INSTALLED UNKN
0010/0024 000000 FT 000000 000000+00
(CONN)
NC PARKWAY CENTER DR
INTER-BK SR 8091 SH
(SR8098 SEG 0250/0000)
MFC BEGIN = C
0010/0000 LENGTH(AH 1065 BK 0000)

EXTRACT DATE: 12/28/2024 ROADWAY MANAGEMENT SYSTEM PAGE NUMBER: 1246
PRINT DATE: 12/30/2024 SLD COUNTY/SR - ANNUAL PRINT COUNTY: ALLEGHENY

DIR: B TOTAL LEN: .101 MI. DIST: 11-1 SR: 3121
LEFT MUN: NORTH FAYETTE T RIGHT MUN: NORTH FAYETTE T

000531 FT

000000 FT

POTATO GARDEN RUN RD
(SR3071 SEG 0010/0000) 0010/0000



000531 FT
7014/0000 LTH AH 000100 BK 000531
INTER-AHD RAMP C RD
(SR8024 SEG 0750/0000)
LC FOR STEUBENVILLE PK
(CONN)
0010/0531 015 "DIA CIRC CONCR
0010/0515 LEN=0045 INSTALLED UNKN
STEUBENVILLE PK
(T865)
0010/0465 LC TO STEUBENVILLE PK
(CONN)
0010/0385 015 "DIA CIRC CONCR
LEN=0035 INSTALLED UNKN
0010/0259 BMSSEN 02/3121/0010/0096
1 0 00257 0 00 0005+02
MONTOUR RAILROAD COM RR
0010/0096 BMSBG 02/3121/0010/0096
015 "DIA CIRC CONCR
0010/0070 LEN=0050 INSTALLED UNKN
000000 FT 1 0 00257 0 00 0003+95
NC ST
ROBINSON HW
(SR0980 SEG 0010/0613)
INTER-BK RAMP D RD
(SR8024 SEG 0010/0579)
MFC BEGIN = E
5 0010/0000 LENGTH(AH 0531 BK 0000)

EXTRACT DATE: 12/28/2024 ROADWAY MANAGEMENT SYSTEM PAGE NUMBER: 1245
PRINT DATE: 12/30/2024 SLD COUNTY/SR - ANNUAL PRINT COUNTY: ALLEGHENY

DIR: B TOTAL LEN: .407 MI. DIST: 11-1 SR: 3119
LEFT MUN: MT LEBANON T RIGHT MUN: MT LEBANON T

BEVERLY RD (CNTY)	002150 FT		002150 FT	
	0010/2150		INTER-AHD	BANKSVILLE RD (SR0019 SEG 0150/0000)
PARKER DR (TWP)			0010/2150	ANNAPOLIS AV (BORO)
	0010/1755		0010/1815	
				DELL AV (BORO)
EDWARD AV (TWP)	0010/0835		0010/1100	MT LEBANON
MARTIN AV (TWP)	0010/0585		0010/1065	DORMONT B
				RALEIGH AV (BORO)
2 0 02347 0 00 0000+00 000000 FT			0010/0100	NC MC FARLAND RD
WASHINGTON RD			000000 FT	
(SR3069 SEG 0030/0000)			INTER-BK	WEST LIBERTY AV (SR3069 SEG 0031/0000)
(SR3069 SEG 0031/0000)	0010/0000			MFC BEGIN = B
				LENGTH(AH 2150 BK 0000)

EXTRACT DATE: 12/28/2024 ROADWAY MANAGEMENT SYSTEM PAGE NUMBER: 1244
PRINT DATE: 12/30/2024 SLD COUNTY/SR - ANNUAL PRINT COUNTY: ALLEGHENY

DIR: B TOTAL LEN: .863 MI. DIST: 11-1 SR: 3117
LEFT MUN: COLLIER T RIGHT MUN: COLLIER T

004559 FT

004559 FT NOBLESTOWN RD
(SR3048 SEG 0181/0490)
0020/2518 (SR3048 SEG 0180/0515)
018 "DIA CIRC CONCR
0020/2293 LEN=0099 INSTALLED UNKN
FIRST ST
0020/2283 (TWP)
018 "DIA CIRC CONCR
0020/2170 LEN=0099 INSTALLED UNKN
LC FOR SOUTH EWING RD
0020/2109 (CONN)
SOUTH EWING RD
0020/1937 (TWP)
NOBLESTOWN ROAD EB
0020/1879 OP ID 02/3048/0190/0000
0020/1581 (AAR 508042U)#TRKS 01
018 "DIA CIRC CONCR
0020/1170 LEN=0027 INSTALLED UNKN
0020/1120 BMS EN 02/3117/0020/1088
2 0 02343 0 00 0031+22
ROBINSON RUN
0020/1056 BMSBG 02/3117/0020/1088
018 "DIA CIRC METAL
0020/0971 LEN=0024 INSTALLED UNKN

CLUXTON RD
(TWP)

0020/0771

002041 FT

002041 FT 2 0 02343 0 00 0019+73
NC NOBLESTOWN RD ET
5 0020/0000 LENGTH(AH 2518 BK 2041)
018 "DIA CIRC METAL
0010/1886 LEN=0045 INSTALLED UNKN
018 "DIA CIRC METAL
0010/1739 LEN=0040 INSTALLED UNKN
018 "DIA CIRC METAL
0010/1545 LEN=0040 INSTALLED UNKN
SPRING ST
0010/1334 (TWP)
018 "DIA CIRC METAL
0010/1290 LEN=0035 INSTALLED UNKN
015 "DIA CIRC CONCR
0010/0817 LEN=0035 INSTALLED UNKN
012 "DIA CIR PLASTIC
0010/0779 LEN=0060 INSTALLED UNKN

2 0 02343 0 00 0000+00 000000 FT
HILL TOP RD
(SR3052 SEG 0060/0000) 0010/0000

NC DORRINGTON RD
HILL TOP RD
000000 FT (SR3052 SEG 0060/0000)
MFC BEGIN = E
5 0010/0000 LENGTH(AH 2041 BK 0000)

EXTRACT DATE: 12/28/2024 ROADWAY MANAGEMENT SYSTEM PAGE NUMBER: 1243
PRINT DATE: 12/30/2024 SLD COUNTY/SR - ANNUAL PRINT COUNTY: ALLEGHENY
DIR: E TOTAL LEN: .000 MI. DIST: 11-1 SR: 3115
LEFT MUN: MOON T RIGHT MUN: MOON T

000000 FT

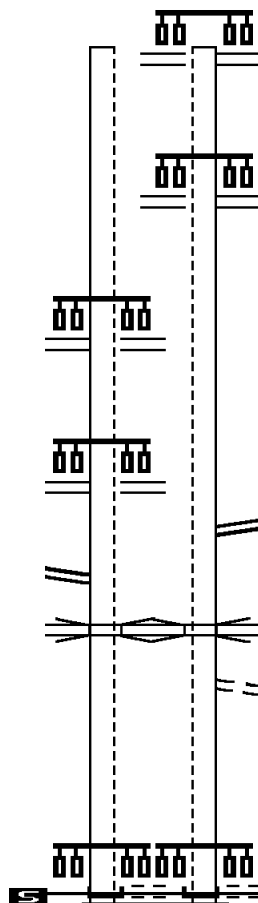


000000 FT
7010/0000 LENGTH(AH 0196 BK 0000)

EXTRACT DATE: 12/28/2024 ROADWAY MANAGEMENT SYSTEM PAGE NUMBER: 1242
PRINT DATE: 12/30/2024 SLD COUNTY/SR - ANNUAL PRINT COUNTY: ALLEGHENY

DIR: E TOTAL LEN: .194 MI. DIST: 11-1 SR: 3112
LEFT MUN: MOON T RIGHT MUN: MOON T

MONTOUR INT/RMP A RD
(SR8074 SEG 0254/0000)
MONTOUR RUN RD
(SR3072 SEG 0004/0000)
(SR3072 SEG 0005/0000)
0011/1001
RAMP D SPUR RD
(SR8074 SEG 0264/0225)
RAMP A RD
(SR3072 SEG 0005/0000)
(SR3072 SEG 0004/0000)
0011/0985
RAMP D RD
(SR8074 SEG 0274/0469) 0011/0765
AIRPORT PKWY EB
OP ID 02/0376/0584/0097 0011/0495
0 0 00000 0 00 0000+00 000000 FT
NC MONTOUR RUN RD
CLIFF MINE RD
(CNTY)
MONTOUR INT/RMP B RD INTER-BK
(SR8074 SEG 0020/0000)
MFC BEGIN = C
LENGTH(AH 1001 BK 0000) 0011/0000



001025 FT MONTOUR INT/RMP A RD
(SR8074 SEG 0254/0000)
MONTOUR RUN RD
(SR3072 SEG 0004/0000)
(SR3072 SEG 0005/0000)

0010/1025 RAMP D SPUR RD
(SR8074 SEG 0264/0225)
RAMP A RD
(SR3072 SEG 0005/0000)
(SR3072 SEG 0004/0000)

0010/1005

0010/0942 RAMP B SPUR RD
(SR9112 SEG 0010/0000)

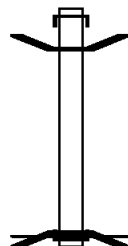
0010/0495 OP ID 02/0376/0584/0097
LC FROM CLIFF MINE RD
0010/0070 (CONN)
000000 FT 0 0 00000 0 00 0000+00
NC MONTOUR RUN RD
CLIFF MINE RD
(CNTY)

INTER-BK MONTOUR INT/RMP B RD
(SR8074 SEG 0010/0725)
MFC BEGIN = C
LENGTH(AH 1025 BK 0000) 0010/0000

EXTRACT DATE: 12/28/2024 ROADWAY MANAGEMENT SYSTEM PAGE NUMBER: 1241
 PRINT DATE: 12/30/2024 SLD COUNTY/SR - ANNUAL PRINT COUNTY: ALLEGHENY
 DIR: B TOTAL LEN: .031 MI. DIST: 11-1 SR: 3110
 LEFT MUN: PITTSBURGH C RIGHT MUN: PITTSBURGH C

000164 FT

000000 FT



000164 FT
 INTER-AHD SHALER ST
 0010/0164 (CITY)
 0010/0140 BMSBN 02/3110/0010/0001
 000000 FT 0 0 00000 0 00 0000+00
 NC SHALER ST
 INTER-BK SHALER ST
 (CITY)
 ROUTE 19 SB
 BMSBG 02/3110/0010/0001
 MFC BEGIN = E
 0010/0000 LENGTH(AH 0164 BK 0000)

EXTRACT DATE: 12/28/2024 ROADWAY MANAGEMENT SYSTEM PAGE NUMBER: 1240
PRINT DATE: 12/30/2024 SLD COUNTY/SR - ANNUAL PRINT COUNTY: ALLEGHENY

DIR: N TOTAL LEN: 3.159 MI. DIST: 11-1 SR: 3109
LEFT MUN: MOON T RIGHT MUN: MOON T

STOOPS FERRY RD 016682 FT
(SR0051 SEG 0760/0000) INTER-AHD 0071/3218
STOOPS FERRY INT/RMP D
(SR9103 SEG 0020/0215) 0071/3095
018 "DIA CIRC CONCR
LEN=0040 INSTALLED 2002 0071/2877
018 "DIA CIRC CONCR
LEN=0040 INSTALLED 2002 0071/2626
018 "DIA CIRC CONCR
LEN=0040 INSTALLED 2002 0071/2100

018 "DIA CIRC CONCR
LEN=0040 INSTALLED 2002 0071/1917

018 "DIA CIRC CONCR
LEN=0040 INSTALLED 2002 0071/1716

018 "DIA CIRC CONCR
LEN=0040 INSTALLED 2002 0071/1361

024 "DIA CIRC CONCR
LEN=0040 INSTALLED 2002 0071/1161
018 "DIA CIRC CONCR
LEN=0040 INSTALLED 2002 0071/0834
018 "DIA CIRC CONCR
LEN=0040 INSTALLED 2002 0071/0545
024 "DIA CIRC CONCR
LEN=0040 INSTALLED 2002 0071/0351
018 "DIA CIRC CONCR
LEN=0040 INSTALLED 2002 0071/0138
018 "DIA CIRC CONCR
LEN=0040 INSTALLED 2002 0071/0070
018 "DIA CIRC CONCR
LEN=0040 INSTALLED 2002 0071/0050
1 0 00076 0 03 0749+10 013464 FT

016671 FT
INTER-AHD STOOPS FERRY RD
0070/3103 (SR0051 SEG 0760/0000)

0070/2037 018 "DIA CIRC CONCR
LEN=0045 INSTALLED UNKN

0070/1850 018 "DIA CIRC CONCR
LEN=0045 INSTALLED UNKN

0070/1636 018 "DIA CIRC CONCR
LEN=0045 INSTALLED UNKN

0070/1276 018 "DIA CIRC CONCR
LEN=0045 INSTALLED UNKN

013568 FT 1 0 00076 0 03 0748+95

EXTRACT DATE: 12/28/2024 ROADWAY MANAGEMENT SYSTEM PAGE NUMBER: 1239
PRINT DATE: 12/30/2024 SLD COUNTY/SR - ANNUAL PRINT COUNTY: ALLEGHENY

DIR: N TOTAL LEN: 3.159 MI. DIST: 11-1 SR: 3109
LEFT MUN: MOON T RIGHT MUN: MOON T

LENGTH(AH 3218 BK 1825) 0071/0000		0070/0000	LENGTH(AH 3103 BK 1957)
		0060/1810	018 "DIA CIRC CONCR
		0060/1505	LEN=0030 INSTALLED UNKN
			018 "DIA CIRC CONCR
			LEN=0040 INSTALLED UNKN
NARROWS RUN			NARROWS RUN
STRUCTURE LENGTH 10 FT			STRUCTURE LENGTH 10 FT
BMSID 02/3109/0060/1452 0061/1452	>-----<	0060/1478	BMSID 02/3109/0060/1452
018 "DIA CIRC CONCR			
LEN=0040 INSTALLED 2002 0061/1445	-----		
		0060/1032	018 "DIA CIRC CONCR
018 "DIA CIRC CONCR	-----		LEN=0040 INSTALLED UNKN
LEN=0040 INSTALLED 2002 0061/0988	-----		
		0060/0753	018 "DIA CIRC CONCR
018 "DIA CIRC CONCR	-----		LEN=0040 INSTALLED UNKN
LEN=0040 INSTALLED 2002 0061/0718	-----		
1 0 00076 0 03 0767+35 011639 FT		011611 FT	1 0 00076 0 03 0766+85
OLD NARROWS RUN RD			OLD NARROWS RUN RD
(T134)			(T134)
LENGTH(AH 1825 BK 2087) 0061/0000	==	0060/0000	LENGTH(AH 1957 BK 2069)
		0050/1845	018 "DIA CIRC CONCR
		0050/1579	LEN=0040 INSTALLED 2002
			018 "DIA CIRC CONCR
018 "DIA CIRC CONCR	-----		LEN=0040 INSTALLED 2002
LEN=0060 INSTALLED 2002 0051/1166	-----		
018 "DIA CIRC CONCR	-----		
LEN=0060 INSTALLED 2002 0051/0876	-----		
		0050/0716	018 "DIA CIRC CONCR
		0050/0470	LEN=0040 INSTALLED 2002
			018 "DIA CIRC CONCR
		0050/0157	LEN=0246 INSTALLED UNKN
		009542 FT	018 "DIA CIRC CONCR
1 0 00076 0 03 0788+25 009552 FT		0050/0000	LEN=0002 INSTALLED 2002
LENGTH(AH 2087 BK 3258) 0051/0000			1 0 00076 0 03 0788+25
			LENGTH(AH 2069 BK 3259)
		0040/3081	018 "DIA CIRC CONCR
		0040/2796	LEN=0080 INSTALLED 2002
		0040/2530	018 "DIA CIRC CONCR
		0040/2313	LEN=0099 INSTALLED 2002
			018 "DIA CIRC CONCR
			LEN=0040 INSTALLED 2002
			GRANT DR
			(TWP)
GRANT DR			
(TWP)			
			018 "DIA CIRC CONCR
0041/2275	==		

EXTRACT DATE: 12/28/2024 ROADWAY MANAGEMENT SYSTEM PAGE NUMBER: 1238
PRINT DATE: 12/30/2024 SLD COUNTY/SR - ANNUAL PRINT COUNTY: ALLEGHENY

DIR: N TOTAL LEN: 3.159 MI. DIST: 11-1 SR: 3109
LEFT MUN: MOON T RIGHT MUN: MOON T

(APRA) ROBERT MORRIS UN
SHOPPING PLAZA ENT RD
(PRDR)
CAMPUS DR
(TWP)

0041/1430

FARMHAVEN DR
(TWP)
018 "DIA CIRC CONCR
LEN=0030 INSTALLED 2002
WESTRIDGE DR
(TWP)
012 "DIA CIRC CONCR
LEN=0030 INSTALLED UNKN
2 0 02003 0 01 0475+44 006294 FT
BRODHEAD RD
(SR3077 SEG 0150/0000)
BEAVER GRADE RD
(SR3077 SEG 0150/0000)

0041/0700

0041/0673

0041/0495

0041/0212

006294 FT

LENGTH(AH 3258 BK 1504) 0041/0000

012 "DIA CIRC CONCR
LEN=0030 INSTALLED UNKN
WEST HILLS SHOPPING CTR
(PRDR)
LC FROM CARNOT RD
(CONN)

0031/1130

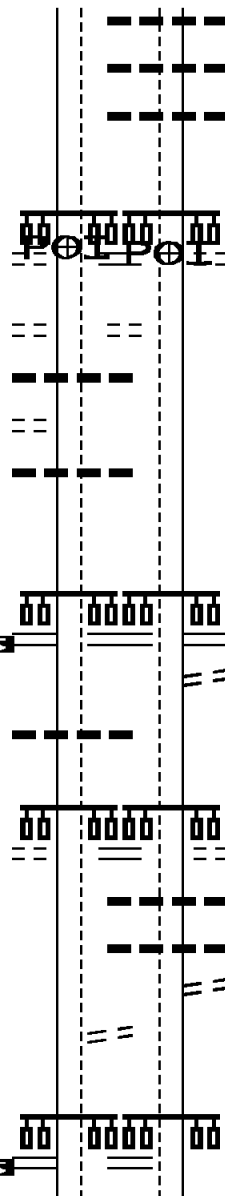
0031/0715

CARNOT RD
(TWP)
1 1 04625 0 00 0098+95 004790 FT
MOON CLINTON RD
(SR3090 SEG 0020/3114)

0031/0105

004790 FT

LENGTH(AH 1504 BK 2501) 0031/0000



0040/2212 LEN=0099 INSTALLED 2002
018 "DIA CIRC CONCR
0040/1969 LEN=0040 INSTALLED 2002
018 "DIA CIRC CONCR
0040/1662 LEN=0100 INSTALLED 2002
(APRA) ROBERT MORRIS UN
SHOPPING PLAZA ENT RD
(PRDR)
CAMPUS DR
(TWP)

0040/1435

FARMHAVEN DR
(TWP)

0040/0705

006283 FT 2 0 02003 0 01 0475+44
BRODHEAD RD
(SR3077 SEG 0150/0000)
BEAVER GRADE RD
(SR3077 SEG 0150/0000)

0040/0000 LENGTH(AH 3259 BK 1473)
TO 3077/0144 SH
0030/1397 (CONN)

WEST HILLS SHOPPING CTR
(PRDR)
LC FROM CARNOT RD
(CONN)

0030/0713

0030/0588 018 "DIA CIRC CONCR
LEN=0099 INSTALLED 2002
018 "DIA CIRC CONCR
0030/0230 LEN=0099 INSTALLED 2002
CARNOT RD
(TWP)

0030/0105

004810 FT 1 1 04625 0 00 0098+95
MOON CLINTON RD
(SR3090 SEG 0020/3114)

0030/0000 LENGTH(AH 1473 BK 2504)
018 "DIA CIRC CONCR

EXTRACT DATE: 12/28/2024 ROADWAY MANAGEMENT SYSTEM PAGE NUMBER: 1237
PRINT DATE: 12/30/2024 SLD COUNTY/SR - ANNUAL PRINT COUNTY: ALLEGHENY

DIR: N TOTAL LEN: 3.159 MI. DIST: 11-1 SR: 3109
LEFT MUN: MOON T RIGHT MUN: MOON T

TIGER TR
(TWP)

0021/1058

1 1 04625 0 00 0075+05 002289 FT
PATTON DR
(T330)

LENGTH(AH 2501 BK 2289) 0021/0000
ROSEMONT DR
(T348)

018 "DIA CIRC CONCR
LEN=0099 INSTALLED UNKN 0011/1410
PORT AUTHORITY DR
(TWP)

PORTVUE DR
(TWP)

SIGN: CANTILEVER
BMSID 02/3109/0011/0613 0011/0589
018 "DIA CIRC CONCR
LEN=0040 INSTALLED 2002 0011/0488

TO 3160/0073 SH
(CONN)
1 1 04625 0 00 0050+85 000000 FT
NC UNIVERSITY BL
BUSINESS 376 SH
(SR3160 SEG 0082/0000)
BUSINESS 376 SH
(SR3160 SEG 0082/0000)

HORIZON DR
(CNTY)
MFC BEGIN = B
LENGTH(AH 2289 BK 0000) 0011/0000

INTER-BK

0020/2130 LEN=0099 INSTALLED 2002

0020/1505 018 "DIA CIRC CONCR
LEN=0040 INSTALLED 2002
TIGER TR
(TWP)

0020/1049

0020/0847 018 "DIA CIRC CONCR
LEN=0145 INSTALLED UNKN

0020/0718 018 "DIA CIRC CONCR
LEN=0044 INSTALLED 2002

0020/0113 012 "DIA CIRC CONCR
LEN=0099 INSTALLED 2002
002306 FT 1 1 04625 0 00 0075+00
PATTON DR
(T330)

0020/0000 LENGTH(AH 2504 BK 2306)
ROSEMONT DR
(T348)

PORT AUTHORITY DR
(TWP)

0010/1323 PORTVUE DR
(TWP)

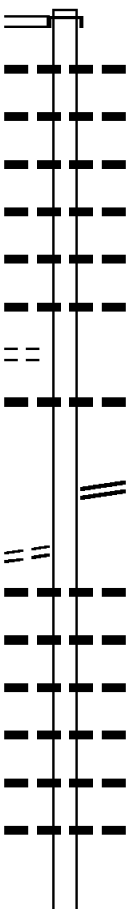
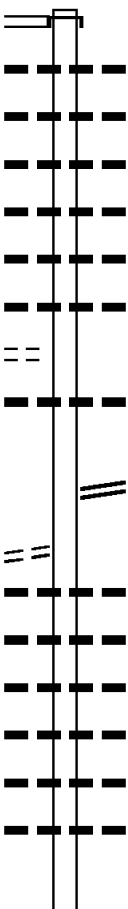
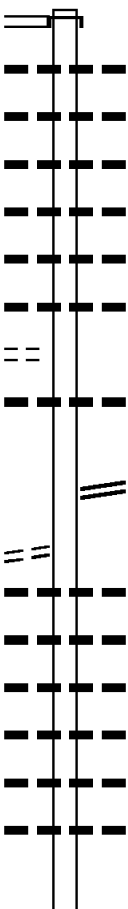
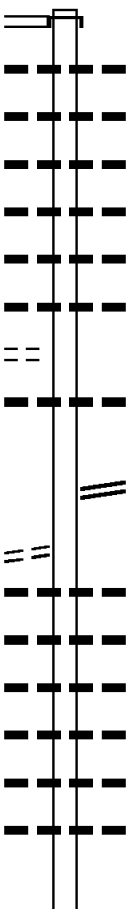
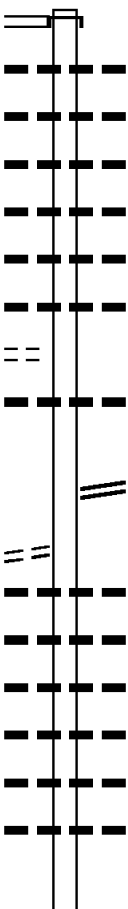
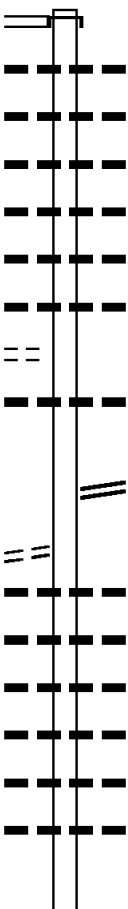
0010/1308

0010/0127 FROM 3160/0083 SH
(CONN)

000000 FT 1 1 04625 0 00 0050+85
NC UN UNIVERSITY BL
BUSINESS 376 SH
(SR3160 SEG 0082/0000)
BUSINESS 376 SH
(SR3160 SEG 0082/0000)

INTER-BK HORIZON DR
(CNTY)
MFC BEGIN = B
0010/0000 LENGTH(AH 2306 BK 0000)

EXTRACT DATE: 12/28/2024 ROADWAY MANAGEMENT SYSTEM PAGE NUMBER: 1236
PRINT DATE: 12/30/2024 SLD COUNTY/SR - ANNUAL PRINT COUNTY: ALLEGHENY
DIR: B TOTAL LEN: 3.128 MI. DIST: 11-1 SR: 3108
LEFT MUN: NORTH FAYETTE T RIGHT MUN: NORTH FAYETTE T

BATEMAN RD (SR0978 SEG 0190/0000)	016516 FT 0070/2453		016516 FT INTER-AHD 0070/2453	NORTH BRANCH RD (SR0978 SEG 0190/0000)
			0070/2059	036 "DIA CIRC CONCR
			0070/1787	LEN=0065 INSTALLED UNKN
			0070/1466	018 "DIA CIRC METAL
			0070/0924	LEN=0050 INSTALLED UNKN
			0070/0664	018 "DIA CIRC CONCR
			0070/0527	LEN=0045 INSTALLED UNKN
				018 "DIA CIRC CONCR
OLD MILL RD (PRDR)	0070/0100	==		LEN=0070 INSTALLED UNKN
	014063 FT		0070/0084	036 "DIA CIRC CONCR
			014063 FT	LEN=0055 INSTALLED UNKN
				1 0 00680 0 00 0144+78
				LENGTH(AH 2453 BK 1973)
			0060/1400	WHITTENGALE RD (SR3057 SEG 0050/3451)
DONALDSON RD (TBK) (TWP)	0060/1375	==		
			0060/1344	048 "DIA CIRC CONCR
			0060/1234	LEN=0060 INSTALLED UNKN
			0060/0987	018 "DIA CIRC CONCR
			0060/0689	LEN=0055 INSTALLED UNKN
			0060/0369	015 "DIA CIRC CONCR
			0060/0135	LEN=0060 INSTALLED UNKN
			012090 FT	018 "DIA CIR PLASTIC
				LEN=0030 INSTALLED UNKN
			0060/0000	015 "DIA CIRC CONCR
			0060/0000	LEN=0045 INSTALLED UNKN
			0060/0000	018 "DIA CIRC CONCR
			0060/0000	LEN=0050 INSTALLED UNKN
			0060/0000	1 0 00680 0 00 0125+05
				LENGTH(AH 1973 BK 2580)
			0060/0000	036 "DIA CIR PLASTIC

EXTRACT DATE: 12/28/2024 ROADWAY MANAGEMENT SYSTEM PAGE NUMBER: 1235
PRINT DATE: 12/30/2024 SLD COUNTY/SR - ANNUAL PRINT COUNTY: ALLEGHENY

DIR: B TOTAL LEN: 3.128 MI. DIST: 11-1 SR: 3108
LEFT MUN: NORTH FAYETTE T RIGHT MUN: NORTH FAYETTE T

		0050/2156	LEN=0065	INSTALLED	UNKN
		015 "DIA	CIRC	CONCR	
		0050/1806	LEN=0045	INSTALLED	UNKN
		024 "DIA	CIRC	CONCR	
		0050/1259	LEN=0100	INSTALLED	UNKN
		012 "DIA	CIRC	CONCR	
		0050/0869	LEN=0045	INSTALLED	UNKN
		015 "DIA	CIRC	CONCR	
		0050/0557	LEN=0060	INSTALLED	UNKN
		024 "DIA	CIRC	CONCR	
		0050/0130	LEN=0040	INSTALLED	UNKN
009510 FT		1 0 00680	0 00	0098+87	
		0050/0000	LENGTH(AH	2580	BK 2976)
		018 "DIA	CIR	PLASTIC	
		LEN=0030	INSTALLED	UNKN	
		NORTH RD			
		0040/2915	(SR3059	SEG	0040/2532)
		018 "DIA	CIR	PLASTIC	
		LEN=0050	INSTALLED	UNKN	
		024 "DIA	CIRC	CONCR	
		0040/1773	LEN=0040	INSTALLED	UNKN
		FINKS	RUN	RD	
		0040/1495	(TWP)		
		018 "DIA	CIR	PLASTIC	
		0040/1485	LEN=0100	INSTALLED	UNKN
KELSO RD (T874)		0040/1431			
		0040/1245	BMS EN 02/3108/0040/1239		
		1 0 00680	0 00	0068+45	
		N.BR.ROBINSON			
		0040/1213	BMSBG 02/3108/0040/1239		
		006534 FT	1 0 00680	0 00	0068+45
		024 "DIA	CIRC	CONCR	
		LEN=0020	INSTALLED	UNKN	
		0040/0000	LENGTH(AH	2976	BK 3338)
		HANS RD			
		0030/2725	(T807)		
		036 "DIA	CIRC	CONCR	
		LEN=0080	INSTALLED	UNKN	
		036 "DIA	CIRC	CONCR	
		0030/2377	LEN=0080	INSTALLED	UNKN
		0030/1416	BMS EN 02/3108/0030/1395		

EXTRACT DATE: 12/28/2024 ROADWAY MANAGEMENT SYSTEM PAGE NUMBER: 1234
PRINT DATE: 12/30/2024 SLD COUNTY/SR - ANNUAL PRINT COUNTY: ALLEGHENY

DIR: B TOTAL LEN: 3.128 MI. DIST: 11-1 SR: 3108
LEFT MUN: NORTH FAYETTE T RIGHT MUN: NORTH FAYETTE T

SEABRIGHT RD
(SR3053 SEG 0010/0000) 0030/1300

003196 FT

000715 FT

000000 FT

RBR		1 0 00680 0 00 0048+62
		P3
	0030/1395	B NORTH BR ROBINSON RUN BMSBG 02/3108/0030/1395
	0030/1196	018 "DIA CIRC CONCR LEN=0035 INSTALLED UNKN
	0030/0647	015 "DIA CIRC CONCR LEN=0050 INSTALLED UNKN
	0030/0214	018 "DIA CIRC CONCR LEN=0055 INSTALLED UNKN
	0030/0031	030 "DIA CIRC METAL LEN=0065 INSTALLED UNKN
	003196 FT	1 0 00680 0 00 0034+80
	0030/0000	LENGTH(AH 3338 BK 2481) 018 "DIA CIR PLASTIC
	0020/2272	LEN=0050 INSTALLED UNKN
	0020/1938	018 "DIA CIRC CONCR LEN=0065 INSTALLED UNKN
	0020/1635	018 "DIA CIR PLASTIC LEN=0055 INSTALLED UNKN
		MCWREATH RD (T407)
	0020/0705	018 "DIA CIRC CONCR
	0020/0649	LEN=0055 INSTALLED UNKN
	000715 FT	1 0 00680 0 00 0009+36
	0020/0000	LENGTH(AH 2481 BK 0715) VALLEY ST (TBK)
	0010/0485	(TWP) 018 "DIA CIRC CONCR
	0010/0447	LEN=0040 INSTALLED UNKN
RBR		
	0010/0187	BMS EN 02/3108/0010/0174 1 0 00680 1 00 0001+84
RBR		P3
	0010/0174	N. BRANCH ROBINSON RUN BMSBG 02/3108/0010/0174
	000000 FT	1 0 00680 1 00 0000+00
	NC NO	NORTH BRANCH RD
	INTER-BK	NORTH BRANCH RD (SR4067 SEG 0020/1164)
		MFC BEGIN = D
		BK-WASHINGTON (62)
	0010/0000	LENGTH(AH 0715 BK 0000)

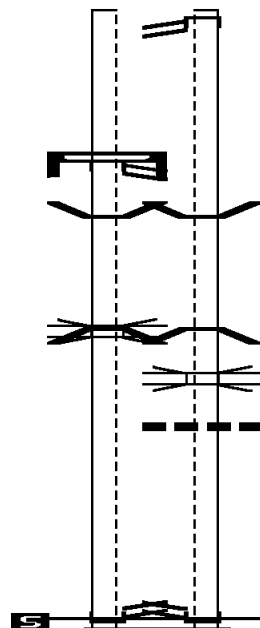
EXTRACT DATE: 12/28/2024 ROADWAY MANAGEMENT SYSTEM PAGE NUMBER: 1233
PRINT DATE: 12/30/2024 SLD COUNTY/SR - ANNUAL PRINT COUNTY: ALLEGHENY

DIR: E TOTAL LEN: .322 MI. DIST: 11-1 SR: 3106
LEFT MUN: PITTSBURGH C RIGHT MUN: PITTSBURGH C

SIGN: CANTILEVER
BMSID 02/0837/0590/3119
WEST CARSON ST INTER-AHD
(SR0837 SEG 0590/3099)
CARSON ST
(SR0837 SEG 0590/3099) 0011/1686

BMSID 02/3106/0010/0704 0011/0921
1 0 00076 7 00 0000+00
WEST END CIRCLE
OP ID 02/0837/0600/0000
SAW MILL RUN
BMSBG 02/3106/0010/0704 0011/0885

1 0 00076 7 00 0000+00 000000 FT
CARSON ST
(SR0051 SEG 0450/0665)
NC WEST CARSON ST
WEST CARSON ST INTER-BK
(SR0051 SEG 0450/0665)
MFC BEGIN = B
LENGTH(AH 1686 BK 0000) 0011/0000



001702 FT
INTER-AHD WEST CARSON ST
(SR0837 SEG 0591/3077)
CARSON ST
0010/1702 (SR0837 SEG 0591/3077)

0010/0782 BMSID 02/3106/0010/0704

1 0 00076 7 00 0001+48
SAW MILL RUN
BMSBG 02/3106/0010/0704
WEST END CIRCLE
OP ID 02/0837/0600/0000
012" DIA CIRC CONCR
LEN=0020 INSTALLED UNKN
000000 FT 1 0 00076 7 00 0000+00

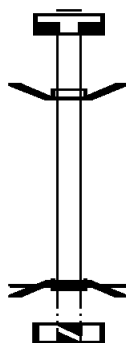
NC WEST CARSON ST
INTER-BK WEST CARSON ST
(SR0051 SEG 0450/0581)
MFC BEGIN = B
0010/0000 LENGTH(AH 1702 BK 0000)

EXTRACT DATE: 12/28/2024 ROADWAY MANAGEMENT SYSTEM PAGE NUMBER: 1232
 PRINT DATE: 12/30/2024 SLD COUNTY/SR - ANNUAL PRINT COUNTY: ALLEGHENY
 DIR: E TOTAL LEN: .005 MI. DIST: 11-1 SR: 3105
 LEFT MUN: FINDLAY T RIGHT MUN: FINDLAY T

000024 FT

000000 FT

000000 FT



000024 FT
 7032/0000 LENGTH(AH 0105 BK 0024)
 INTER-AHD SANTIAGO RD BMSBN 02/3105/0030/0000
 0030/0024 (TWP)
 000000 FT 2 0 02005 0 00 0048+78
 NC SA SANTIAGO RD
 INTER-BK SANTIAGO RD
 (TWP)
 S.FK.MONTOUR
 BMSBG 02/3105/0030/0000
 MFC BEGIN = E
 0030/0000 LTH AH 000024 BK 000100
 000000 FT
 7010/0000 LTH AH 000100 BK 000000

DIR: E TOTAL LEN: 1.105 MI. DIST: 11-1 SR: 3104
LEFT MUN: MCKEES ROCKS B RIGHT MUN: MCKEES ROCKS B

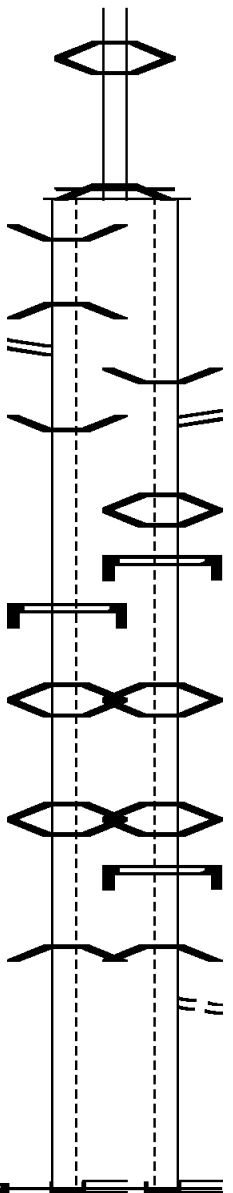
```

001972 FT 1 0 00076 5 00 0024+63
AGNES & HAMILTON STREET
BMSBG 02/3104/0030/0000
0030/0000 LENGTH(AH 3864 BK 0693)
SIGN: CANTILEVER
0020/0595 BMSID 02/3104/0020/0595
SR 8053 SH
0020/0405 (SR8130 SEG 0750/0355)
0020/0274 BMSSEN 02/3104/0020/0260
0 0 00000 0 00 0000+00

```

EXTRACT DATE: 12/28/2024 ROADWAY MANAGEMENT SYSTEM PAGE NUMBER: 1230
PRINT DATE: 12/30/2024 SLD COUNTY/SR - ANNUAL PRINT COUNTY: ALLEGHENY

DIR: E TOTAL LEN: 1.105 MI. DIST: 11-1 SR: 3104
LEFT MUN: MCKEES ROCKS B RIGHT MUN: MCKEES ROCKS B

001270 FT		0020/0260 NO UNDERPASS INFORMATION 0020/0058 BMSBG 02/3104/0020/0260 001279 FT BMSEN 02/3104/0020/0000 1 0 00076 5 00 0013+73 HELEN ST BMSBG 02/3104/0020/0000 MFC BEGIN = B LENGTH(AH 0693 BK 1279)
BMSEN 02/3104/0010/1095 0011/1024 1 0 00076 5 00 0010+66 MUNSON AVE. BMSBG 02/3104/0010/1095 0011/0966 SR 8053 SH (SR8130 SEG 0250/0375) 0011/0904		0020/0000
BMSEN 02/3104/0010/0936 0011/0862		0010/0951 BMSEN 02/3104/0010/1095 SR 8053 SH (SR8130 SEG 0010/0000) 0 0 00000 0 00 0000+00 MUNSON AVE. BMSBG 02/3104/0010/1095 BMSEN 02/3104/0010/0936 SIGN: 2 CHORD TRUSS BMSID 02/3104/0010/0980
SIGN: 2 CHORD TRUSS BMSID 02/3104/0010/0980 0011/0838 1 0 00076 5 00 0009+19 CHAMBERS ST BMSBG 02/3104/0010/0936 0011/0828 BMSEN 02/3104/0010/0320 0011/0827		0010/0893 0010/0873 0010/0849
1 0 00076 5 00 0003+23 CSX RR BMSBG 02/3104/0010/0320 0011/0217 BMSEN 02/3104/0010/0294 0011/0207		0 0 00000 0 00 0000+00 CHAMBERS ST BMSBG 02/3104/0010/0936 BMSEN 02/3104/0010/0320
1 0 00076 5 00 0003+00 HARRIET ST BMSBG 02/3104/0010/0294 0011/0190		1 0 00076 5 00 0000+00 CSX RR BMSBG 02/3104/0010/0320 BMSEN 02/3104/0010/0294 SIGN: CANTILEVER BMSID 02/3104/0010/0350 1 0 00076 5 00 0000+00 HARRIET ST BMSBG 02/3104/0010/0294 FROM 0051/0510 SH (CONN) 1 0 00076 5 00 0000+00 NC MCKEES ROCKS BR
1 0 00076 5 00 0000+00 000000 FT ISLAND AV (SR0051 SEG 0510/1013) ISLAND AV INTER-BK (SR0051 SEG 0510/1013) MFC BEGIN = B LENGTH(AH 1270 BK 0000)		0010/0228 0010/0220 0010/0208 0010/0203 0010/0146 000000 FT INTER-BK 0010/0000
		LENGTH(AH 1279 BK 0000)

EXTRACT DATE: 12/28/2024 ROADWAY MANAGEMENT SYSTEM PAGE NUMBER: 1229
PRINT DATE: 12/30/2024 SLD COUNTY/SR - ANNUAL PRINT COUNTY: ALLEGHENY

DIR: B TOTAL LEN: 2.305 MI. DIST: 11-1 SR: 3103
LEFT MUN: NORTH FAYETTE T RIGHT MUN: NORTH FAYETTE T

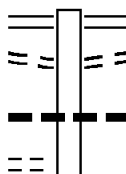
FROM 3066/0050 SH
(CONN)

CROSSROADS DR
(PRDR)

012173 FT

0040/3071

0040/2741



012173 FT STEUBENVILLE PK
0040/3204 (SR3066 SEG 0060/0000)
0040/3071 TO 3066/0060 SH
(CONN)
0040/2836 018" DIA CIRC CONCR
LEN=0040 INSTALLED 2002

EXTRACT DATE: 12/28/2024 ROADWAY MANAGEMENT SYSTEM PAGE NUMBER: 1228
PRINT DATE: 12/30/2024 SLD COUNTY/SR - ANNUAL PRINT COUNTY: ALLEGHENY

DIR: B TOTAL LEN: 2.305 MI. DIST: 11-1 SR: 3103
LEFT MUN: NORTH FAYETTE T RIGHT MUN: NORTH FAYETTE T

CCAC WEST HILLS CTR
(PRDR)

0040/1494

008969 FT

2 0 02013 0 00 0059+21 005969 FT
ROBB HILL RD (TBK)
(BORO) 0030/0000

0040/2534	018 "DIA CIRC CONCR LEN=0050 INSTALLED 2002 RAMP Y RD (SR8032 SEG 0500/0561)
0040/2355	024 "DIA CIRC CONCR LEN=0099 INSTALLED UNKN RT 0022 EB
0040/2122	OP ID 02/0022/0120/0000 TO 8032/0750 SH (CONN)
0040/1976	RAMP Z RD (SR8032 SEG 0750/0000)
0040/1906	
0040/1494	018 "DIA CIRC CONCR LEN=0040 INSTALLED 2002
0040/1119	018 "DIA CIRC CONCR LEN=0045 INSTALLED 2002
0040/0820	
008969 FT	2 0 02013 0 00 0091+62 OLD MCKEE RD (BORO)
5 0040/0000	LENGTH(AH 3204 BK 3000)
0030/2320	018 "DIA CIRC CONCR LEN=0039 INSTALLED 2002
0030/1940	018 "DIA CIRC CONCR LEN=0035 INSTALLED 2002 BR.N.BR.ROB
0030/1552	STRUCTURE LENGTH 19 FT BMSID 02/3103/0030/1552
0030/1344	012 "DIA CIRC CONCR LEN=0040 INSTALLED 2002 BORO RD (BORO)
0030/1065	012 "DIA CIRC CONCR LEN=0045 INSTALLED 2002
0030/0956	018 "DIA CIRC METAL LEN=0045 INSTALLED 2002
0030/0677	
005969 FT	
5 0030/0000	LENGTH(AH 3000 BK 2747) BR.N.BR.ROBN
0020/2676	STRUCTURE LENGTH 20 FT BMSID 02/3103/0020/2697
0020/2424	018 "DIA CIRC CONCR LEN=0088 INSTALLED UNKN 018 "DIA CIRC CONCR

EXTRACT DATE: 12/28/2024 ROADWAY MANAGEMENT SYSTEM PAGE NUMBER: 1227
PRINT DATE: 12/30/2024 SLD COUNTY/SR - ANNUAL PRINT COUNTY: ALLEGHENY

DIR: B TOTAL LEN: 2.305 MI. DIST: 11-1 SR: 3103
LEFT MUN: NORTH FAYETTE T RIGHT MUN: NORTH FAYETTE T

MARKO TRAILER PK
(PRDR)

003222 FT

0010/2867

2 0 02013 0 00 0000+00 000000 FT
OAKDALE RD
(SR0978 SEG 0150/3115) 0010/0000

0020/2089	LEN=0088	INSTALLED UNKN
0020/1750	036 "DIA CIRC CONCR	LEN=0088 INSTALLED UNKN
0020/1628	PTC RD (PRDR)	
0020/1440	018 "DIA CIRC CONCR	LEN=0040 INSTALLED 2002
0020/1024	030 "DIA CIRC PLASTIC	LEN=0088 INSTALLED UNKN
0020/0690	018 "DIA CIRC CONCR	LEN=0080 INSTALLED UNKN
0020/0505	018 "DIA CIRC CONCR	LEN=0080 INSTALLED UNKN
0020/0199	018 "DIA CIRC CONCR	LEN=0088 INSTALLED UNKN
0020/0021	036 "H 60 "W ELLIP METAL	LEN=0080 INSTALLED UNKN
003222 FT	2 0 02013 0 00 0031+86	
0020/0000	TRIB TO ROBIN RUN	STRUCTURE LENGTH 7 FT
0010/2903	BMSID 02/3103/0020/0000	LENGTH(AH 2747 BK 3222)
0010/2588	018 "DIA CIRC CONCR	LEN=0120 INSTALLED UNKN
0010/2328	036 "H 60 "W ELLIP METAL	LEN=0060 INSTALLED UNKN
0010/2055	012 "DIA CIRC CONCR	LEN=0040 INSTALLED 2002
0010/1718	024 "DIA CIRC CONCR	LEN=0050 INSTALLED UNKN
0010/1361	024 "DIA CIRC CONCR	LEN=0110 INSTALLED UNKN
0010/1077	018 "DIA CIRC CONCR	LEN=0090 INSTALLED UNKN
0010/0817	018 "DIA CIRC CONCR	LEN=0100 INSTALLED UNKN
0010/0584	018 "DIA CIRC CONCR	LEN=0040 INSTALLED UNKN
0010/0300	018 "DIA CIRC CONCR	LEN=0040 INSTALLED UNKN
INTER-BK MCKEE RD	NC MC KEE RD	
000000 FT	(SR0978 SEG 0150/3115)	
0010/0000	MFC BEGIN = C	LENGTH(AH 3222 BK 0000)

EXTRACT DATE: 12/28/2024 ROADWAY MANAGEMENT SYSTEM PAGE NUMBER: 1226
PRINT DATE: 12/30/2024 SLD COUNTY/SR - ANNUAL PRINT COUNTY: ALLEGHENY

DIR: B TOTAL LEN: 1.211 MI. DIST: 11-1 SR: 3101
LEFT MUN: PITTSBURGH C RIGHT MUN: PITTSBURGH C

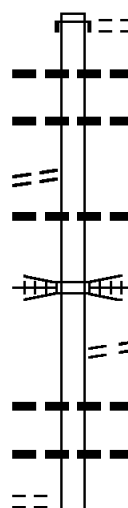
KEARNS AV
(CITY)

LAMPE AV
(CITY)

006394 FT

0020/2722

0020/0606



006394 FT
INTER-AHD

0020/3331

0020/3286

0020/2970

0020/2674

0020/2005

0020/1195

0020/0905

0020/0616

GREENTREE RD
(CITY)
WOODVILLE AV
(CITY)
018 " DIA CIRC METAL
LEN=0035 INSTALLED UNKN
018 " DIA CIRC METAL
LEN=0099 INSTALLED UNKN
024 "H 15 "W ELLIP METAL
LEN=0099 INSTALLED UNKN
NORFOLK SOUTHERN
OVERPASS IS RR X-ING
JUNIUS ST
(CITY)
018 " DIA CIRC METAL
LEN=0050 INSTALLED UNKN
018 " DIA CIRC METAL
LEN=0099 INSTALLED UNKN

EXTRACT DATE: 12/28/2024 ROADWAY MANAGEMENT SYSTEM PAGE NUMBER: 1225
PRINT DATE: 12/30/2024 SLD COUNTY/SR - ANNUAL PRINT COUNTY: ALLEGHENY

DIR: B TOTAL LEN: 1.211 MI. DIST: 11-1 SR: 3101
LEFT MUN: PITTSBURGH C RIGHT MUN: PITTSBURGH C

LC TO BEE ST
(CONN)
BEE ST
(BORO)

WARRIORS RD
(BORO)

MANSFIELD AV
(SR0121 SEG 0090/0000) 0010/0000

003063 FT

0010/2984

0010/2884

0010/1116

000000 FT

0020/0220

0020/0190

003063 FT

0020/0000

0010/2530

0010/1917

0010/1759

0010/1440

0010/1188

0010/1116

0010/0842

0010/0414

0010/0314

0010/0313

0010/0111

0010/0060

000000 FT

NC GR

INTER-BK

0010/0000

RIDGEMONT DR
(CITY)
018 "DIA CIRC METAL
LEN=0030 INSTALLED UNKN
1 0 00802 0 04 0237+27
HAMBURG ST
(CITY)
PITTSBURGH
GREENTREE B
LENGTH(AH 3331 BK 3063)

018 "DIA CIRC CONCR
LEN=0099 INSTALLED UNKN

MCKINNEY LN
(BORO)

MID BLOCK TRAFFIC SIGNA
(BORO)

PARKWAY CENTER DR
(SR3123 SEG 0010/1065)

MID BLOCK TRAFFIC SIGNA
(BORO)

018"H 12"W CON BOX CUL
LEN=0030 INSTALLED UNKN
MID BLOCK TRAFFIC SIGNA
(BORO)

024 "DIA CIRC CONCR
LEN=0203 INSTALLED UNKN
018 "DIA CIRC CONCR
LEN=0062 INSTALLED UNKN
018 "DIA CIRC CONCR
LEN=0062 INSTALLED UNKN

RAMP J RD
(SR8035 SEG 0500/0000)
1 0 00802 0 04 0233+18

GREENTREE RD
(SR0121 SEG 0090/0000)
MFC BEGIN = C
LENGTH(AH 3063 BK 0000)

EXTRACT DATE: 12/28/2024 ROADWAY MANAGEMENT SYSTEM PAGE NUMBER: 1224
PRINT DATE: 12/30/2024 SLD COUNTY/SR - ANNUAL PRINT COUNTY: ALLEGHENY

DIR: B TOTAL LEN: .826 MI. DIST: 11-1 SR: 3100
LEFT MUN: BALDWIN B RIGHT MUN: BALDWIN B

	004362 FT		004362 FT
JOSEPH RD			GLASS RUN RD
(SR3098 SEG 0040/0000)	0020/2348		(SR3098 SEG 0040/0000)
			GENSLER RD
			(BORO)
			018 "DIA CIRC CONCR
			LEN=0040 INSTALLED UNKN
			WALTON RD
			(BORO)
			018 "DIA CIRC CONCR
			LEN=0040 INSTALLED UNKN
			018 "DIA CIRC CONCR
			LEN=0433 INSTALLED UNKN
			SCHIECK RD
			(BORO)
			0020/0210
			002014 FT 2 0 02286 0 00 0020+15
			CHURCHVIEW AV
			(BORO)
			NC GLASS RUN RD
			MELLOTT RD
			(BORO)
			5 0020/0000 LENGTH(AH 2348 BK 2014)
			WILLETT AV
			(CNTY)
			0010/0810
			000000 FT 2 0 02286 0 00 0000+00
			NC CHURCHVIEW AV
			WADLER AV
			(BORO)
			CHURCHVIEW AV
			(BORO)
			MFC BEGIN = C
			5 0010/0000 LENGTH(AH 2014 BK 0000)

002014 FT

ANDRADE ST

(BORO)

MELVINA AV

(BORO)

WILDWOOD AV

(BORO)

0010/1265

0010/1010

0010/0440

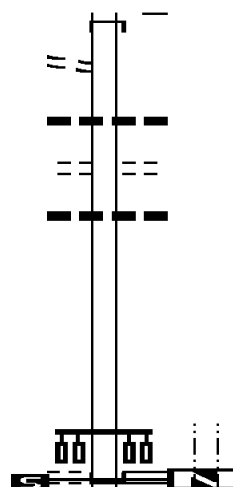
000000 FT

EXTRACT DATE: 12/28/2024 ROADWAY MANAGEMENT SYSTEM PAGE NUMBER: 1223
PRINT DATE: 12/30/2024 SLD COUNTY/SR - ANNUAL PRINT COUNTY: ALLEGHENY

DIR: B TOTAL LEN: .105 MI. DIST: 11-1 SR: 3099
LEFT MUN: CARNEGIE B RIGHT MUN: CARNEGIE B

RAMP E RD INTER-AHD
(SR8134 SEG 0500/2009) 0011/0554
JANE ST
(BORO) 0011/0480
018 "DIA CIRC CONCR
LEN=0099 INSTALLED UNKN 0011/0430
HAYS AL
(BORO) 0011/0185
018 "DIA CIRC CONCR
LEN=0099 INSTALLED UNKN 0011/0035
2 0 02254 0 00 0003+42 000000 FT
NC MANSFIELD BL/CHESTNUT ST
CHESTNUT ST
(BORO)
CHESTNUT ST
(SR3048 SEG 0250/0000)

MANSFIELD BL INTER-BK
(SR3048 SEG 0250/0000) 000554 FT
MFC BEGIN = D
LENGTH(AH 0554 BK 0000) 0011/0000



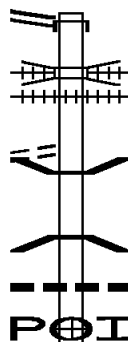
000480 FT
000000 FT
7010/0000 LTH AH 000100 BK 000000

EXTRACT DATE: 12/28/2024 ROADWAY MANAGEMENT SYSTEM PAGE NUMBER: 1222
PRINT DATE: 12/30/2024 SLD COUNTY/SR - ANNUAL PRINT COUNTY: ALLEGHENY

DIR: B TOTAL LEN: 3.130 MI. DIST: 11-1 SR: 3098
LEFT MUN: PITTSBURGH C RIGHT MUN: PITTSBURGH C

RAMP J RD 016517 FT
(SR8061 SEG 0010/0375) 0090/1919

MIFFLIN RD
(CITY) 0090/1335



INTER-AHD RAMP H RD
0090/1919 (SR8061 SEG 0250/0000)
CSX RAIL TRANSPORTATION
0090/1633 OVERPASS IS RR X-ING
0090/1566 (AAR 853123S) #TRKS 01

0090/1264 BMS EN 02/7301/0000/2862
2 0 02286 0 00 0129+00
STREETS RUN
0090/1230 BMSBG 02/7301/0000/2862
012 "DIA CIRC CONCR
0090/1200 LEN=0099 INSTALLED UNKN
(APRA) PETER J. CARUSO
BALDWIN RD

EXTRACT DATE: 12/28/2024 ROADWAY MANAGEMENT SYSTEM PAGE NUMBER: 1221
PRINT DATE: 12/30/2024 SLD COUNTY/SR - ANNUAL PRINT COUNTY: ALLEGHENY

DIR: B TOTAL LEN: 3.130 MI. DIST: 11-1 SR: 3098
LEFT MUN: PITTSBURGH C RIGHT MUN: PITTSBURGH C

014598 FT

BALDWIN ST
(CITY)

0090/0000

018 "DIA CIRC CONCR
LEN=0030 INSTALLED UNKN 0081/0418
MIFFLIN RD
(SR0885 SEG 0220/1318) 0081/0405

RAMP C SPUR RD
(SR8059 SEG 0270/0482) 0081/0255

SR 0885 SB
OP ID 02/0885/0221/1106 0081/0180

RAMP E RD
(SR8059 SEG 0512/0330) 0081/0086
FROM 8059/0512 SH 0081/0024
(CONN)
2 0 02286 0 00 0123+70 014044 FT
MFC BEGIN = C
LENGTH(AH 0554 BK 0863) 0081/0000

NC RAMP ST
0090/0695 018 "DIA CIRC CONCR
LEN=0035 INSTALLED UNKN
0090/0363 018 "DIA CIRC CONCR
LEN=0035 INSTALLED UNKN
FOR SR 3098E TO 3098E
0090/0111 (CONN)
012 "DIA CIRC CONCR
0090/0025 LEN=0025 INSTALLED UNKN
014605 FT 2 0 02286 0 00 0129+00
NC BALDWIN RD
MFC BEGIN = E
0090/0000 LENGTH(AH 1919 BK 0561)

0080/0484 015 "DIA CIRC CONCR
LEN=0035 INSTALLED UNKN
0080/0470 FOR SR 3098E TO 3098E
(CONN)

MIFFLIN RD
(SR0885 SEG 0220/1318)

0080/0400 018 "DIA CIRC CONCR
LEN=0030 INSTALLED UNKN
0080/0350 RAMP C SPUR RD
(SR8059 SEG 0270/0482)
0080/0243 018 "DIA CIRC CONCR
LEN=0030 INSTALLED UNKN
0080/0235 SR 0885 SB
OP ID 02/0885/0221/1106
0080/0177 018 "DIA CIRC CONCR
LEN=0099 INSTALLED UNKN
0080/0115 GLENWOOD BR INT/RAMP E
(SR8059 SEG 0512/0330)

0080/0086

014044 FT 2 0 02286 0 00 0123+70
MFC BEGIN = C
0080/0000 LENGTH(AH 0561 BK 0863)
024 "DIA CIRC CONCR
0070/0831 LEN=0099 INSTALLED UNKN
024 "DIA CIRC CONCR
0070/0821 LEN=0025 INSTALLED UNKN
RAMP F RD
0070/0678 (SR8059 SEG 0502/0000)

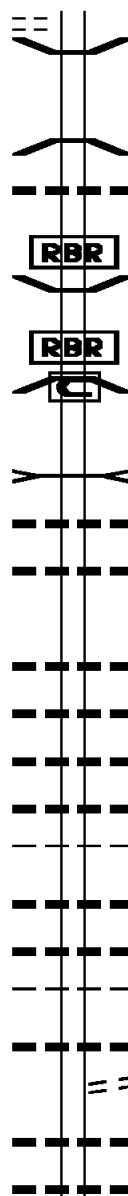
GLASS RUN RD ET

EXTRACT DATE: 12/28/2024 ROADWAY MANAGEMENT SYSTEM PAGE NUMBER: 1220
PRINT DATE: 12/30/2024 SLD COUNTY/SR - ANNUAL PRINT COUNTY: ALLEGHENY

DIR: B TOTAL LEN: 3.130 MI. DIST: 11-1 SR: 3098
LEFT MUN: PITTSBURGH C RIGHT MUN: PITTSBURGH C

(CITY)

0070/0515
013181 FT



0070/0022 BMS EN 02/3098/0070/0000
013181 FT 2 0 02286 0 00 0114+58
GLASS RUN
BMSBG 02/3098/0070/0000
S 0070/0000 LENGTH(AH 0863 BK 1955)
018 "DIA CIRC CONCR
0060/1393 LEN=0070 INSTALLED UNKN

0060/1165 BMS EN 02/3098/0060/1125
2 0 02286 0 00 0106+81
P3
GLASS RUN
BMSBG 02/3098/0060/1125
0060/1140
0060/0873 KLEIBER RUN
STRUCTURE LENGTH 8 FT
BMSID 02/3098/0060/0865
036"H 00"W MULT METAL
0060/0852 LEN=0050 INSTALLED UNKN
012 "DIA CIRC CONCR
0060/0437 LEN=0065 INSTALLED UNKN
011226 FT 2 0 02286 0 00 0094+93
S 0060/0000 LENGTH(AH 1955 BK 3980)
024 "DIA CIRC METAL
0050/3863 LEN=0070 INSTALLED UNKN
012 "DIA CIRC CONCR
0050/3630 LEN=0050 INSTALLED UNKN
018 "DIA CIRC CONCR
0050/3515 LEN=0055 INSTALLED UNKN
018 "DIA CIRC METAL
0050/3196 LEN=0070 INSTALLED UNKN
PITTSBURGH
0050/3145 BALDWIN B
018 "DIA CIR PLASTIC
0050/2924 LEN=0065 INSTALLED UNKN
018 "DIA CIRC CONCR
0050/2575 LEN=0040 INSTALLED UNKN
BALDWIN
0050/2495 PITTSBURGH C
018 "DIA CIRC CONCR
0050/2279 LEN=0045 INSTALLED UNKN
CATHELL ST
0050/2026 (CITY)
036 "DIA CIRC CONCR
0050/1956 LEN=0045 INSTALLED UNKN
012 "DIA CIRC CONCR
0050/1784 LEN=0070 INSTALLED UNKN

011226 FT

DIST: 11-1 SR: 3098
RIGHT MUN: PITTSBURGH C

EXTRACT DATE: 12/28/2024 ROADWAY MANAGEMENT SYSTEM PAGE NUMBER: 1218
PRINT DATE: 12/30/2024 SLD COUNTY/SR - ANNUAL PRINT COUNTY: ALLEGHENY

DIR: B TOTAL LEN: 3.130 MI. DIST: 11-1 SR: 3098
LEFT MUN: BALDWIN B RIGHT MUN: BALDWIN B

CENTER ST
(BORO)

0030/0152
002767 FT

AGNEW RD
(BORO)

0020/0966

ABEL AV
(BORO)

0020/0804

PENN AV
(BORO)

0020/0258
001017 FT

MIDDLE ST
(BORO)

0010/0655

000000 FT

0030/1000 LEN=0060 INSTALLED UNKN

002767 FT 2 0 02091 0 00 0027+80
CUSTER AV
(BORO)

5 0030/0000 LENGTH(AH 3260 BK 1750)
012 "DIA CIRC CONCR

0020/1495 LEN=0052 INSTALLED UNKN
BRINWOOD AV
(BORO)

0020/1449 012 "DIA CIRC CONCR
0020/1242 LEN=0052 INSTALLED UNKN
CALVERT AV
(BORO)

0020/1004 NC JOSEPH ST

0020/0814 018 "DIA CIRC CONCR
LEN=0050 INSTALLED UNKN

0020/0800 012 "DIA CIRC CONCR
LEN=0035 INSTALLED UNKN

0020/0420 018 "DIA CIRC CONCR
LEN=0050 INSTALLED UNKN
ALAN AV
(BORO)

0020/0301 018 "DIA CIRC CONCR
LEN=0070 INSTALLED UNKN

5 001017 FT 2 0 02091 0 00 0010+15

0020/0000 LENGTH(AH 1750 BK 1017)
012 "DIA CIRC CONCR

0010/0981 LEN=0040 INSTALLED UNKN

0010/0222 BALDWIN
000000 FT PITTSBURGH C
2 0 02091 0 00 0000+00
NC AGNEW AV
BECKS RUN ROAD
(CNTY)

INTER-BK AGNEW AV
(CITY)

5 0010/0000 MFC BEGIN = D
LENGTH(AH 1017 BK 0000)

EXTRACT DATE: 12/28/2024 ROADWAY MANAGEMENT SYSTEM PAGE NUMBER: 1217
PRINT DATE: 12/30/2024 SLD COUNTY/SR - ANNUAL PRINT COUNTY: ALLEGHENY

DIR: N TOTAL LEN: .244 MI. DIST: 11-1 SR: 3097
LEFT MUN: CARNEGIE B RIGHT MUN: CARNEGIE B

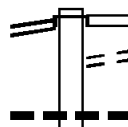
LTH AH 000100 BK 000000 000000 FT
7011/0000

INTER-AHD	PENN LINCOLN PY
0010/1287	(SR8134 SEG 0750/0000) ANTHONY ST (BORO)
0010/1085	HAYS AL (BORO)
0010/0905	CHESTNUT ST (SR3056 SEG 0020/0000)
0010/0775	ALLEY (BORO)
0010/0155	ALLEY (BORO)
0010/0128	BOQUET ST (BORO)
0010/0127	ALLEY (BORO)
000000 FT	018 " DIA CIRC CONCR LEN=0099 INSTALLED UNKN
NC AC	018 " DIA CIRC CONCR LEN=0008 INSTALLED UNKN
	2 0 02256 0 00 0000+00
	ACADEMY ST WASHINGTON AV (SR0050 SEG 0212/1425)
0010/0000	MFC BEGIN = B LENGTH(AH 1287 BK 0000)

EXTRACT DATE: 12/28/2024 ROADWAY MANAGEMENT SYSTEM PAGE NUMBER: 1216
PRINT DATE: 12/30/2024 SLD COUNTY/SR - ANNUAL PRINT COUNTY: ALLEGHENY
DIR: B TOTAL LEN: 1.028 MI. DIST: 11-1 SR: 3096
LEFT MUN: CRESCENT T RIGHT MUN: CRESCENT T

005427 FT

MCGOVERN BL
(SR0051 SEG 0810/2005) 0020/2501



005427 FT
INTER-AHD

PORTER ST
(TWP)
MCGOVERN BL
0020/2501 (SR0051 SEG 0810/2005)
MOXON ST
0020/2356 (TWP)
018 " DIA CIRC METAL
0020/2316 LEN=0040 INSTALLED UNKN

EXTRACT DATE: 12/28/2024 ROADWAY MANAGEMENT SYSTEM PAGE NUMBER: 1215
PRINT DATE: 12/30/2024 SLD COUNTY/SR - ANNUAL PRINT COUNTY: ALLEGHENY

DIR: B TOTAL LEN: 1.028 MI. DIST: 11-1 SR: 3096
LEFT MUN: CRESCENT T RIGHT MUN: CRESCENT T

GLEN HAYS DR
(TWP)

0020/0215
002926 FT

OLD HARPER RD
(TWP)

0010/0845

OLD HARPER RD
(TWP)

0010/0130
000000 FT

0020/2103	018 " DIA	CIRC CONCR
	LEN=0040	INSTALLED UNKN
0020/2017	015 " DIA	CIR UNKNOWN
	LEN=0040	INSTALLED UNKN
0020/1697	018 " DIA	CIRC METAL
	LEN=0040	INSTALLED UNKN
0020/1293	018 " DIA	CIRC METAL
	LEN=0040	INSTALLED UNKN
0020/1061	018 " DIA	CIR PLASTIC
	LEN=0040	INSTALLED UNKN
0020/0646	018 " DIA	CIRC CONCR
	LEN=0040	INSTALLED UNKN
0020/0561	DAISY LN	
	(TWP)	
0020/0383	018 " DIA	CIRC CONCR
	LEN=0035	INSTALLED UNKN
002926 FT	2 0 02067 0 00 0028+00	
0020/0000	LENGTH(AH 2501 BK 2926)	
	018 " DIA	CIRC CONCR
0010/2800	LEN=0036	INSTALLED UNKN
	018 " DIA	CIRC CONCR
0010/2540	LEN=0040	INSTALLED UNKN
	018 " DIA	CIRC CONCR
0010/2257	LEN=0040	INSTALLED UNKN
	018 " DIA	CIRC CONCR
0010/1934	LEN=0040	INSTALLED UNKN
	REYNARD DR	
0010/1670	(TWP)	
	CREST DR	
0010/1345	(TWP)	
	018 " DIA	CIRC CONCR
0010/1002	LEN=0040	INSTALLED UNKN
	CREST DR	
0010/0490	(TWP)	
	PRIMROSE LN	
0010/0200	(TWP)	
000000 FT	2 0 02067 0 00 0028+00	
	BOCKTOWN RD	
	(SR3094 SEG 0010/0434)	
	NC HARPER RD	
INTER-BK	BOCKTOWN RD	
	(SR3094 SEG 0010/0434)	
	MFC BEGIN = E	
0010/0000	LENGTH(AH 2926 BK 0000)	

EXTRACT DATE: 12/28/2024 ROADWAY MANAGEMENT SYSTEM PAGE NUMBER: 1214
PRINT DATE: 12/30/2024 SLD COUNTY/SR - ANNUAL PRINT COUNTY: ALLEGHENY

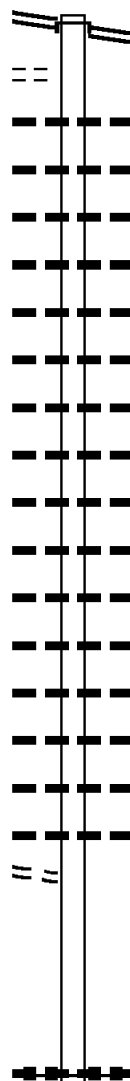
DIR: B TOTAL LEN: .729 MI. DIST: 11-1 SR: 3095
LEFT MUN: STOWE T RIGHT MUN: STOWE T

003848 FT

SR 0051 SH
(SR0051 SEG 0550/0000) 0010/3848
COLES ST
(TWP) 0010/3755

DRESSLER AV
(TWP)

0010/0214
000000 FT



003848 FT
INTER-AHD

NEVILLE RD
(CNTY)
SR 0051 SH
(SR0051 SEG 0550/0000)

0010/3848	018 " DIA	CIRC CONCR	
	LEN=0024	INSTALLED	UNKN
	018 " DIA	CIRC CONCR	
0010/3285	LEN=0024	INSTALLED	UNKN
	036 " DIA	CIR PLASTIC	
0010/3082	LEN=0035	INSTALLED	UNKN
	018 " DIA	CIRC CONCR	
0010/2880	LEN=0040	INSTALLED	UNKN
	018 " DIA	CIRC CONCR	
0010/2680	LEN=0040	INSTALLED	UNKN
	018 " DIA	CIRC CONCR	
0010/2480	LEN=0040	INSTALLED	UNKN
	018 " DIA	CIRC CONCR	
0010/2276	LEN=0040	INSTALLED	UNKN
	018 " DIA	CIRC CONCR	
0010/2080	LEN=0045	INSTALLED	UNKN
	018 " DIA	CIRC CONCR	
0010/1858	LEN=0045	INSTALLED	UNKN
	018 " DIA	CIRC CONCR	
0010/1688	LEN=0040	INSTALLED	UNKN
	018 " DIA	CIRC CONCR	
0010/1505	LEN=0025	INSTALLED	UNKN
	018 " DIA	CIRC METAL	
0010/1305	LEN=0035	INSTALLED	UNKN
	018 " DIA	CIRC CONCR	
0010/1047	LEN=0035	INSTALLED	UNKN
	018 " DIA	CIRC CONCR	
0010/0834	LEN=0035	INSTALLED	UNKN
	018 " DIA	CIRC CONCR	
0010/0599	LEN=0099	INSTALLED	UNKN
	018 " DIA	CIRC CONCR	
0010/0374	LEN=0099	INSTALLED	UNKN

000000 FT 2 0 02109 0 00 0000+00
018 " DIA CIRC CONCR
LEN=0040 INSTALLED UNKN
NC NEVILLE RD
MCCOY RD
(TWP)
MFC BEGIN = D
0010/0000 LENGTH(AH 3848 BK 0000)

EXTRACT DATE: 12/28/2024 ROADWAY MANAGEMENT SYSTEM PAGE NUMBER: 1213
PRINT DATE: 12/30/2024 SLD COUNTY/SR - ANNUAL PRINT COUNTY: ALLEGHENY

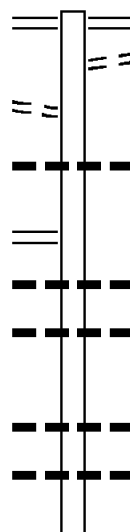
DIR: B TOTAL LEN: 1.462 MI. DIST: 11-1 SR: 3094
LEFT MUN: CRESCENT T RIGHT MUN: CRESCENT T

RAVINE ST
(TWP)

2 0 02243 0 00 0006+74 007044 FT
SUGARGROVE RD
(SR3111 SEG 0010/0000) 0040/0000

007720 FT

0040/0030



007720 FT MCGOVERN BL
0040/0676 (SR0051 SEG 0810/0545)
0040/0425 PROSPECT ST
(TWP)

0040/0010 030 "DIA CIRC CONCR
007044 FT LEN=0060 INSTALLED UNKN

5 0040/0000 LENGTH(AH 0676 BK 1978)
0030/1962 018 "DIA CIRC CONCR
LEN=0060 INSTALLED UNKN
0030/1625 018 "DIA CIR PLASTIC
LEN=0050 INSTALLED UNKN

0030/0581 018 "DIA CIRC CONCR
LEN=0060 INSTALLED UNKN
0030/0445 084 "DIA CIRC METAL
LEN=0048 INSTALLED UNKN
SHOUSE RUN
STRUCTURE LENGTH 10 FT

EXTRACT DATE: 12/28/2024 ROADWAY MANAGEMENT SYSTEM PAGE NUMBER: 1212
PRINT DATE: 12/30/2024 SLD COUNTY/SR - ANNUAL PRINT COUNTY: ALLEGHENY

DIR: B TOTAL LEN: 1.462 MI. DIST: 11-1 SR: 3094
LEFT MUN: CRESCENT T RIGHT MUN: CRESCENT T

					0030/0440	BMSID 02/3094/0030/0440	
						018 "DIA CIR PLASTIC	
005066	FT				0030/0395	LEN=0050 INSTALLED UNKN	
					005066	2 0 02234 0 00 0052+06	
					0030/0000	LENGTH(AH 1978 BK 2590)	
						018 "DIA CIRC CONCR	
					0020/2574	LEN=0030 INSTALLED UNKN	
						018 "DIA CIRC METAL	
					0020/2040	LEN=0030 INSTALLED UNKN	
						015 "DIA CIRC CONCR	
					0020/1665	LEN=0028 INSTALLED UNKN	
						015 "DIA CIRC CONCR	
					0020/0913	LEN=0028 INSTALLED UNKN	
						010 "DIA CIR PLASTIC	
					0020/0747	LEN=0030 INSTALLED UNKN	
						018 "DIA CIR PLASTIC	
					0020/0550	LEN=0030 INSTALLED UNKN	
						015 "DIA CIRC METAL	
					0020/0395	LEN=0030 INSTALLED UNKN	
						015 "DIA CIRC CONCR	
002476	FT				0020/0024	LEN=0028 INSTALLED UNKN	
					002476	2 0 02234 0 00 0024+84	
					0020/0000	LENGTH(AH 2590 BK 2476)	
						018 "DIA CIR PLASTIC	
					0010/1806	LEN=0025 INSTALLED UNKN	
						018 "DIA CIR PLASTIC	
					0010/1689	LEN=0040 INSTALLED UNKN	
						018 "DIA CIR PLASTIC	
					0010/1506	LEN=0035 INSTALLED UNKN	
						018 "DIA CIR PLASTIC	
					0010/1338	LEN=0030 INSTALLED UNKN	
						018 "DIA CIR PLASTIC	
					0010/1164	LEN=0030 INSTALLED UNKN	
						018 "DIA CIR PLASTIC	
					0010/0573	LEN=0032 INSTALLED UNKN	
						018 "DIA CIR PLASTIC	
					0010/0426	LEN=0030 INSTALLED UNKN	
						018 "DIA CIR PLASTIC	
					0010/0125	LEN=0030 INSTALLED UNKN	
000000	FT				000000	2 0 02234 0 00 0000+00	
						NC BOCKTOWN RD	
					INTER-BK	BOCKTOWN RD	
						(SR3040 SEG 0010/2208)	
						MFC BEGIN = E	
						BK-BEAVER (04)	
					0010/0000	LENGTH(AH 2476 BK 0000)	

EXTRACT DATE: 12/28/2024 ROADWAY MANAGEMENT SYSTEM PAGE NUMBER: 1211
PRINT DATE: 12/30/2024 SLD COUNTY/SR - ANNUAL PRINT COUNTY: ALLEGHENY

DIR: B TOTAL LEN: 1.286 MI. DIST: 11-1 SR: 3093
LEFT MUN: STOWE T RIGHT MUN: STOWE T

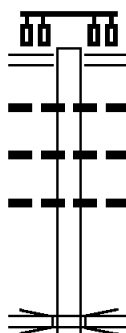
006789 FT		006789 FT	SAW MILL RUN BL
		0030/2561	(SR0051 SEG 0570/0000)
		0030/1799	018 "DIA CIRC CONCR
			LEN=0040 INSTALLED UNKN
		0030/1377	STOWE
			KENNEDY T
		0030/0775	STO-ROX SCHOOL ENTR RD
			(PRDR)
		0030/0440	STO-ROX SCHOOL ENTR RD
			(PRDR)
		0030/0202	018 "DIA CIRC CONCR
			LEN=0040 INSTALLED 2002
004228 FT		004228 FT	2 0 02258 0 00 0042+23
		0030/0000	LENGTH(AH 2561 BK 1803)
		0020/1193	015 "DIA CIRC CONCR
			LEN=0030 INSTALLED UNKN
2 0 02258 0 00 0024+20 002425 FT		002425 FT	
CASTLEVIEW DR		0020/0000	LENGTH(AH 1803 BK 2425)
(PRDR)			MARINO LN
		0010/2050	(PRDR)
		0010/1879	018 "DIA CIRC CONCR
			LEN=0040 INSTALLED UNKN
		0010/1470	FLEMING PARK RD
			(TWP)
		0010/1431	018 "DIA CIRC CONCR
			LEN=0035 INSTALLED UNKN
WREN DR		0010/1188	015 "DIA CIR PLASTIC
(TWP)			LEN=0030 INSTALLED UNKN
		0010/0760	BARBARA DR
			(TWP)
		0010/0287	018 "DIA CIRC METAL
			LEN=0027 INSTALLED UNKN
000000 FT		000000 FT	2 0 02258 0 00 0000+00
			NC EWING RD
			MCCOY RD
			(TWP)
		0010/0000	MFC BEGIN = E
			LENGTH(AH 2425 BK 0000)

EXTRACT DATE: 12/28/2024 ROADWAY MANAGEMENT SYSTEM PAGE NUMBER: 1210
PRINT DATE: 12/30/2024 SLD COUNTY/SR - ANNUAL PRINT COUNTY: ALLEGHENY

DIR: B TOTAL LEN: 1.115 MI. DIST: 11-1 SR: 3092
LEFT MUN: STOWE T RIGHT MUN: STOWE T

005885 FT

003962 FT



005885 FT ISLAND AV
(SR0051 SEG 0520/0000)
0040/1923 012 " DIA CIRC CONCR
0040/1570 LEN=0040 INSTALLED UNKN
012 " DIA CIR PLASTIC
0040/1265 LEN=0040 INSTALLED UNKN
012 " DIA CIR PLASTIC
0040/0725 LEN=0040 INSTALLED UNKN
003962 FT 2 0 02027 0 00 0044+13
MCCOY ROAD
OP ID 02/3092/0040/0000
NC TUNNEL WY

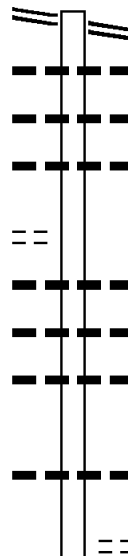
DIR: B	DIST: 11-1	SR: 3092
LEFT MUN: STOWE T	RIGHT MUN: STOWE T	
	0040/0000	LENGTH(AH 1923 BK 0772)
		RIDGE AV
	0030/0635	(TWP)
		UNKNOWN RD
	0030/0405	(TWP)
		WOODWARD AV
	0030/0286	(TWP)
		UNKNOWN RD
003190 FT	0030/0145	(TWP)
	003190 FT	2 0 02027 0 00 0032+43
		BROADWAY ST
		(TWP)
		NC SEVENTH ST
	0030/0000	LENGTH(AH 0772 BK 0959)
		VALLEY ST
	0020/0909	(TWP)
		VALLEY ST
		(TWP)
	0020/0839	
		DOHRMAN ST
		(TWP)
	0020/0525	
		012"H 01"W **UNKNOWN**
	0020/0485	LEN=0040 INSTALLED UNKN
002231 FT	002231 FT	2 0 02027 0 00 0022+24
		NINTH ST
		(TWP)
	0020/0000	LENGTH(AH 0959 BK 2231)
		ELEVENTH ST
		(TWP)
	0010/1727	
		TWELFTH ST
		(TWP)
	0010/1445	
		THIRTEENTH ST
		(TWP)
	0010/1183	
		012"H 01"W **UNKNOWN**
	0010/1140	LEN=0050 INSTALLED UNKN
		FOURTEENTH ST
		(TWP)
	0010/0905	
		FIFTEENTH ST
		(TWP)
	0010/0644	
		012"H 01"W **UNKNOWN**
	0010/0640	LEN=0050 INSTALLED UNKN
000000 FT	000000 FT	2 0 02027 0 00 0000+00
		PINE HOLLOW RD
		(CNTY)
		NC BROADWAY ST
		MFC BEGIN = C
PINE HOLLOW RD	0010/0000	LENGTH(AH 2231 BK 0000)
(CNTY)		

EXTRACT DATE: 12/28/2024 ROADWAY MANAGEMENT SYSTEM PAGE NUMBER: 1208
PRINT DATE: 12/30/2024 SLD COUNTY/SR - ANNUAL PRINT COUNTY: ALLEGHENY
DIR: B TOTAL LEN: 1.760 MI. DIST: 11-1 SR: 3091
LEFT MUN: KENNEDY T RIGHT MUN: KENNEDY T

CORAOPOLIS BL 009294 FT
(SR0051 SEG 0610/0000) 0030/2291

HEMINGWAY LN
(PRDR) 0030/1057

007003 FT



009294 FT CORAOPOLIS BL
0030/2291 (SR0051 SEG 0610/0000)
018 "DIA CIRC CONCR
0030/2039 LEN=0065 INSTALLED UNKN
072 "DIA CIRC CONCR
0030/1918 LEN=0080 INSTALLED UNKN
030 "DIA CIRC CONCR
0030/1805 LEN=0080 INSTALLED UNKN

015 "DIA CIR PLASTIC
0030/1017 LEN=0099 INSTALLED UNKN
018 "DIA CIRC CONCR
0030/0658 LEN=0099 INSTALLED UNKN
018 "DIA CIR PLASTIC
0030/0253 LEN=0060 INSTALLED UNKN
007003 FT 2 0 02210 0 00 0070+40
5 0030/0000 LENGTH(AH 2291 BK 3635)
018 "DIA CIRC CONCR
0020/3471 LEN=0035 INSTALLED UNKN

JENNY LN
0020/2670 (TWP)

EXTRACT DATE: 12/28/2024 ROADWAY MANAGEMENT SYSTEM PAGE NUMBER: 1207
PRINT DATE: 12/30/2024 SLD COUNTY/SR - ANNUAL PRINT COUNTY: ALLEGHENY

DIR: B TOTAL LEN: 1.760 MI. DIST: 11-1 SR: 3091
LEFT MUN: KENNEDY T RIGHT MUN: KENNEDY T

		==	0020/2345	NOLTE LN (TWP)
		==	0020/2103	018 "DIA CIRC CONCR LEN=0045 INSTALLED UNKN
DOWNSDR (TWP)	0020/1990	==		
		==	0020/1669	015 "DIA CIR PLASTIC LEN=0035 INSTALLED UNKN
HERBST MANOR (TWP)	0020/1475	==		
		==	0020/1018	015 "DIA CIRC CONCR LEN=0099 INSTALLED UNKN
VIGNE RD (TWP)	0020/0785	==		
		==	0020/0318	014 "DIA CIRC CONCR LEN=0045 INSTALLED UNKN
TIMBER LN (TWP)	0020/0305	==		
2 0 02210 0 00 0034+05	003368 FT	==	003368 FT	
ROSE AV (TWP)	0020/0000	==	5 0020/0000	LENGTH(AH 3635 BK 3368) 015 "DIA CIRC CONCR LEN=0025 INSTALLED UNKN
		==	0010/3329	WASHINGTON ST (TWP)
MARY ST (TWP)	0010/2910	==	0010/3290	
		==	0010/2552	018 "DIA CIRC CONCR LEN=0035 INSTALLED UNKN
		==	0010/2209	GRANT ST (TWP)
		==	0010/1886	HAUBRICK ST (TWP)
		==	0010/1695	AGNES ST (TWP)
		==	0010/1678	018 "DIA CIRC CONCR LEN=0035 INSTALLED UNKN
BOSTIAN DR (TWP)	0010/1270	==	0010/0727	018 "DIA CIRC METAL LEN=0045 INSTALLED UNKN
		==	0010/0107	GREEN OAK DR (TWP)
000000 FT		==	000000 FT	2 0 02210 0 00 0000+00 NC HERBST RD MCKEESROCKS FRST GROVE (CNTY) MFC BEGIN = E
		==	5 0010/0000	LENGTH(AH 3368 BK 0000)

EXTRACT DATE: 12/28/2024 ROADWAY MANAGEMENT SYSTEM PAGE NUMBER: 1206
PRINT DATE: 12/30/2024 SLD COUNTY/SR - ANNUAL PRINT COUNTY: ALLEGHENY

DIR: B TOTAL LEN: 1.029 MI. DIST: 11-1 SR: 3090
LEFT MUN: MOON T RIGHT MUN: MOON T

	005432 FT		005432 FT	UNIVERSITY BL (SR3109 SEG 0030/0000) (SR3109 SEG 0031/0000)
			0020/3114	
RIDGEWOOD RD (TWP)	0020/2130	==		
		==	0020/2025	ROSEMONT DR (T348)
OAKWOOD RD (TWP)	0020/1465	==		
		==	0020/1295	CONVAIR DR (T143)
		==	0020/0863	036 " DIA CIRC CONCR LEN=0025 INSTALLED UNKN
		==	0020/0479	024 " DIA CIRC CONCR LEN=0025 INSTALLED UNKN
2 0 02003 0 01 0444+50 002318 FT		==	002318 FT	
FOXWOOD RD (T368)	0020/0000	==	5 0020/0000	LENGTH(AH 3114 BK 2318)
		==	0010/1512	WILTSHIRE DR (TWP)
		==		
PEAR ORCHARD RD (T331)	0010/0298	==		
	000000 FT	==	000000 FT	2 0 02003 0 01 0421+24 STEVENSON MILL RD (TBK) (TWP)
		==		NC MOON CLINTON RD INTER-BK MOON-CLINTON RD (SR3088 SEG 0080/3293)
		==	5 0010/0000	MFC BEGIN = D LENGTH(AH 2318 BK 0000)

EXTRACT DATE: 12/28/2024 ROADWAY MANAGEMENT SYSTEM PAGE NUMBER: 1205
PRINT DATE: 12/30/2024 SLD COUNTY/SR - ANNUAL PRINT COUNTY: ALLEGHENY
DIR: B TOTAL LEN: 8.420 MI. DIST: 11-1 SR: 3089
LEFT MUN: MOON T RIGHT MUN: MOON T

044456 FT

044454 FT
INTER-AHD MCGOVERN RD

EXTRACT DATE: 12/28/2024 ROADWAY MANAGEMENT SYSTEM PAGE NUMBER: 1204
PRINT DATE: 12/30/2024 SLD COUNTY/SR - ANNUAL PRINT COUNTY: ALLEGHENY

DIR: B TOTAL LEN: 8.420 MI. DIST: 11-1 SR: 3089
LEFT MUN: MOON T RIGHT MUN: MOON T

041885 FT

039668 FT

		(SR0051 SEG 0790/0000)
		STOOPS FERRY RD
	0190/2571	(SR0051 SEG 0790/0000)
		012 "DIA CIRC CONCR
---	0190/2428	LEN=0990 INSTALLED UNKN
---		018 "DIA CIRC CONCR
---	0190/2226	LEN=0099 INSTALLED UNKN
---		012 "DIA CIRC CONCR
---	0190/1650	LEN=0045 INSTALLED UNKN
		018 "DIA CIRC CONCR
---	0190/0975	LEN=0055 INSTALLED UNKN
---		018 "DIA CIR PLASTIC
---	0190/0800	LEN=0050 INSTALLED 2021
---		018 "DIA CIRC CONCR
---	0190/0623	LEN=0045 INSTALLED UNKN
---	0190/0068	BMSSEN 02/3089/0190/0001
	041883 FT	2 0 02242 0 00 0022+17
		FLAUGHERTY RUN
---	5 0190/0000	BMSBG 02/3089/0190/0001
---		LENGTH(AH 2571 BK 2217)
---		018 "DIA CIRC CONCR
---	0180/1670	LEN=0099 INSTALLED UNKN
---		018 "DIA CIRC METAL
---	0180/1163	LEN=0080 INSTALLED UNKN
		018 "DIA CIRC CONCR
---	0180/0475	LEN=0070 INSTALLED UNKN
---		018 "DIA CIRC CONCR
---	0180/0056	LEN=0042 INSTALLED UNKN
	039666 FT	2 0 02242 0 00 0000+00
		BRODHEAD RD
---	5 0180/0000	(SR3077 SEG 0190/1315)
---		LENGTH(AH 2217 BK 3402)
		0170/1975 BMSSEN 02/3089/0170/1964
---		2 0 02303 0 00 0125+11
---		BR. FLAUGH. RU
---	0170/1964	BMSBG 02/3089/0170/1964
---		FOXWOOD RD
---	0170/1411	(PRDR)
---		036 "DIA CIRC ALUMIN
---	0170/1365	LEN=0058 INSTALLED UNKN
---		012 "DIA CIRC CONCR
---	0170/1356	LEN=0052 INSTALLED UNKN
---		036 "DIA CIRC CONCR
---	0170/0769	LEN=0099 INSTALLED UNKN
		015 "DIA CIRC CONCR

EXTRACT DATE: 12/28/2024 ROADWAY MANAGEMENT SYSTEM PAGE NUMBER: 1203
PRINT DATE: 12/30/2024 SLD COUNTY/SR - ANNUAL PRINT COUNTY: ALLEGHENY

DIR: B TOTAL LEN: 8.420 MI. DIST: 11-1 SR: 3089
LEFT MUN: MOON T RIGHT MUN: MOON T

	0170/0370	LEN=0050	INSTALLED	UNKN
	0170/0243	BMS EN 02/3089/0170/0183		
		2 0 02303 0 00 0107+23		
		FLAUGHERTY		
036266 FT	0170/0183	BMSBG 02/3089/0170/0183		
	036264 FT	2 0 02303 0 00 0105+02		
	0170/0000	LENGTH(AH 3402 BK 3469)		
		015 "DIA CIRC CONCR		
	0160/3289	LEN=0055	INSTALLED	UNKN
		BECKS RUN RD		
	0160/2750	(T114)		
		015 "DIA CIRC CONCR		
	0160/2712	LEN=0075	INSTALLED	UNKN
		015 "DIA CIRC CONCR		
	0160/2229	LEN=0060	INSTALLED	UNKN
		FLAUGHERTY		
		STRUCTURE LENGTH 10 FT		
	0160/1807	BMSID 02/3089/0160/1807		
		015 "DIA CIRC CONCR		
	0160/1238	LEN=0099	INSTALLED	UNKN
		015 "DIA CIRC CONCR		
	0160/0817	LEN=0040	INSTALLED	UNKN
		018 "DIA CIRC CONCR		
	0160/0372	LEN=0099	INSTALLED	UNKN
		018 "DIA CIRC CONCR		
032797 FT	0160/0026	LEN=0070	INSTALLED	UNKN
	032795 FT	2 0 02303 0 00 0070+41		
	0160/0000	LENGTH(AH 3469 BK 3540)		
		015 "DIA CIRC CONCR		
	0150/3364	LEN=0042	INSTALLED	UNKN
		015 "DIA CIRC CONCR		
	0150/3001	LEN=0045	INSTALLED	UNKN
		015 "DIA CIRC CONCR		
	0150/2681	LEN=0080	INSTALLED	UNKN
		018 "DIA CIRC CONCR		
	0150/2241	LEN=0080	INSTALLED	UNKN
		JACKSON RD		
	0150/2136	(TWP)		
		030 "DIA CIR PLASTIC		
	0150/1642	LEN=0045	INSTALLED	UNKN
		024 "DIA CIRC CONCR		
	0150/1192	LEN=0042	INSTALLED	UNKN
		060 "DIA CIRC CONCR		
	0150/0525	LEN=0080	INSTALLED	UNKN
		015 "DIA CIRC CONCR		
	0150/0241	LEN=0055	INSTALLED	UNKN
029257 FT	029255 FT	2 0 02303 0 00 0034+95		

SHELBOURNE DR
(PRDR)

DIR: B TOTAL LEN: 8.420 MI. DIST: 11-1 SR: 3089
LEFT MUN: MOON T RIGHT MUN: MOON T

SPRING RUN RD ET
(CNTY)

0140/1155

2 0 02303 0 00 0000+00 025720 FT
HOOKSTOWN GRADE RD (TBK
(TWP) 0140/0000

TO 8072/0250 SH
(CONN)

0130/0412

024708 FT

FROM 8072/0010 SH
(CONN)

0120/0946

5 0150/0000 LENGTH(AH 3540 BK 3537)
015 "DIA CIRC CONCR
0140/3217 LEN=0080 INSTALLED UNKN
MOON
0140/2372 FINDLAY T
015 "DIA CIRC CONCR
0140/2303 LEN=0055 INSTALLED UNKN
JACKSON RD
0140/2112 (T499)
015 "DIA CIRC CONCR
0140/1888 LEN=0060 INSTALLED UNKN
015 "DIA CIRC CONCR
0140/1584 LEN=0065 INSTALLED UNKN
015 "DIA CIRC CONCR
0140/1116 LEN=0055 INSTALLED UNKN
012 "DIA CIRC CONCR
0140/0834 LEN=0040 INSTALLED UNKN
018 "DIA CIR PLASTIC
0140/0411 LEN=0040 INSTALLED 1998
MOON-CLINTON RD
025718 FT (SR3088 SEG 0060/0000)
5 0140/0000 LENGTH(AH 3537 BK 1012)
018 "DIA CIRC CONCR
0130/0862 LEN=0099 INSTALLED UNKN
FROM 8072/0500 SH
0130/0412 (CONN)
RAMP J RD
(SR8072 SEG 0250/0000)
RAMP I RD
(SR8072 SEG 0500/1149)
0130/0303 BMSSEN 02/3089/0130/0031
0130/0131 2 0 02003 0 00 0322+10
024706 FT BUS 376 EB
BMSBG 02/3089/0130/0031
5 0130/0000 LENGTH(AH 1012 BK 1083)
018 "DIA CIR PLASTIC
0120/1081 LEN=0018 INSTALLED 2018
018 "DIA CIR PLASTIC
0120/1080 LEN=0048 INSTALLED 2018
RAMP L RD
(SR8072 SEG 0010/0893)
RAMP J RD
0120/0909 (SR8072 SEG 0750/0000)
TO 8072/0750 SH

EXTRACT DATE: 12/28/2024 ROADWAY MANAGEMENT SYSTEM PAGE NUMBER: 1201
PRINT DATE: 12/30/2024 SLD COUNTY/SR - ANNUAL PRINT COUNTY: ALLEGHENY

DIR: B TOTAL LEN: 8.420 MI. DIST: 11-1 SR: 3089
LEFT MUN: FINDLAY T RIGHT MUN: FINDLAY T

TO 8113/0510 SH
(CONN)

0120/0637

FLAUGHERTY RUN/RMP 500
(SR8113 SEG 0500/2822)
RAMP 510 RD
(SR8113 SEG 0510/0000)

0120/0528

FROM 8113/0500 SH
(CONN)

0120/0372

023625 FT

023625 FT

023385 FT

BMS EN 02/3089/0082/1452 0083/1709

0 0 00000 0 00 0000+00
SR 0376 EB
BMSBG 02/3089/0082/1452 0083/1439
018 "DIA CIRC CONCR
LEN=0035 INSTALLED UNKN 0083/1279

RAMP H RD

0120/0813 (CONN)

0120/0610 FOR SR 3089N TO 3089N
(CONN)

NC FLAUGHERTY RUN RD
0120/0437 FOR SR 3089N TO 3089N
(CONN)

0120/0206 COURT ST
(TWP)
COURT ST
(TWP)
0120/0116 (TWP)
023623 FT 2 0 02003 0 00 0302+80
INTER-BK CLINTON RD
(TWP)

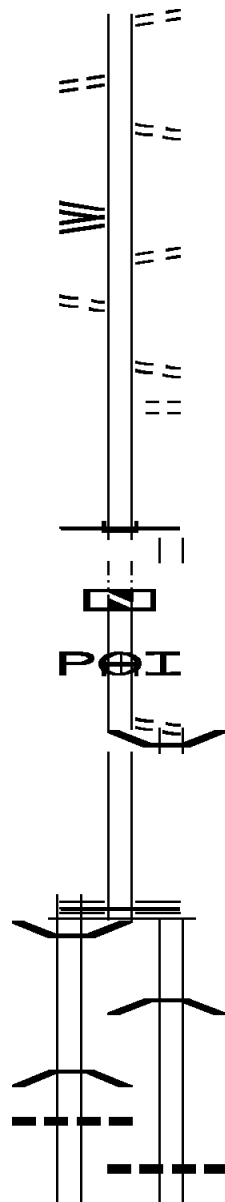
0120/0000 MFC BEGIN = C
LTH AH 001083 BK 000100

023623 FT
7100/0000 LTH AH 000100 BK 000240
(APRA) MASCARO CONSTRUC
INTER-AHD FLAUGHERTY RUN RD
0090/0240 (TWP)
FROM 8112/0500 SH
0090/0097 (CONN)
0082/1706 BMS EN 02/3089/0082/1452
023383 FT 2 0 02003 0 00 0250+67

0090/0000 RAMP I RD
(SR8112 SEG 0250/0000)
RAMP FROM I 376
(SR8112 SEG 0500/0768)
MFC BEGIN = D
LENGTH(AH 0240 BK 1957)

0082/1436 2 0 02003 0 00 0216+43
SR 0376 EB
BMSBG 02/3089/0082/1452

0082/1227 015 "DIA CIRC CONCR
LEN=0099 INSTALLED UNKN



EXTRACT DATE: 12/28/2024 ROADWAY MANAGEMENT SYSTEM PAGE NUMBER: 1200
PRINT DATE: 12/30/2024 SLD COUNTY/SR - ANNUAL PRINT COUNTY: ALLEGHENY

DIR: B TOTAL LEN: 8.420 MI. DIST: 11-1 SR: 3089
LEFT MUN: FINDLAY T RIGHT MUN: FINDLAY T

(SR8112 SEG 0020/0000)
FROM RAMP J RD
(SR8112 SEG 0010/1746)

0083/0922

SWEENEY DR
(PRDR)
UNKNOWN
(PRDR)

000000 000 0000+00 021426 FT
MFC BEGIN = D
LENGTH(AH 1959 BK 1333) 0083/0000

CLINTON LAKE RD
(PRDR)

0070/1665

TO 0030/0050 SH
(CONN)

0070/0134
017635 FT

0082/0917

0082/0837

0082/0644

0082/0223

021426 FT

0082/0000

0080/0685

0080/0505

0080/0260

020093 FT

0080/0000

0070/1930

0070/1548

0070/1472

0070/1415

0070/1200

0070/0602

0070/0248

017635 FT 2 0 02003 0 00 0191+96
NC CLINTON RD

RAMP H RD
(SR8112 SEG 0020/0000)
FROM RAMP J RD
(SR8112 SEG 0010/1746)
015 "DIA CIRC CONCR
LEN=0040 INSTALLED UNKN
018 "DIA CIRC CONCR
LEN=0099 INSTALLED UNKN
SWEENEY DR
(PRDR)
UNKNOWN RD
(TWP)

000000 000 0000+00
MFC BEGIN = D
LENGTH(AH 1957 BK 1333)

018 "DIA CIRC CONCR
LEN=0099 INSTALLED UNKN
018 "DIA CIRC CONCR
LEN=0099 INSTALLED UNKN
015 "DIA CIRC CONCR
LEN=0035 INSTALLED UNKN
2 0 02003 0 00 0216+43
CAIN LN
(T321)
LENGTH(AH 1333 BK 2458)
MCCASLIN RD
(CNTY)

018 "DIA CIRC CONCR
LEN=0060 INSTALLED UNKN
HAMILTON LN
(T825)
018 "DIA CIRC CONCR
LEN=0099 INSTALLED UNKN
024 "DIA CIRC CONCR
LEN=0040 INSTALLED UNKN
024 "DIA CIRC CONCR
LEN=0040 INSTALLED UNKN
018 "DIA CIRC METAL
LEN=0300 INSTALLED UNKN

EXTRACT DATE: 12/28/2024 ROADWAY MANAGEMENT SYSTEM PAGE NUMBER: 1199
PRINT DATE: 12/30/2024 SLD COUNTY/SR - ANNUAL PRINT COUNTY: ALLEGHENY

DIR: B TOTAL LEN: 8.420 MI. DIST: 11-1 SR: 3089
LEFT MUN: FINDLAY T RIGHT MUN: FINDLAY T

WILSON RD
(TWP)

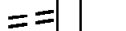
0060/2050

015457 FT

012450 FT

010771 FT

009166 FT



0070/0000 LENGTH(AH 2458 BK 2178)

0060/1691 018 "DIA CIR PLASTIC
LEN=0030 INSTALLED UNKN

0060/0325 018 "DIA CIRC METAL
LEN=0035 INSTALLED UNKN
015457 FT 2 0 02003 0 00 0169+91
0060/0000 LENGTH(AH 2178 BK 3007)

0050/2038 018 "DIA CIRC CONCR
LEN=0050 INSTALLED UNKN
0050/1783 018 "DIA CIRC CONCR
LEN=0035 INSTALLED UNKN

0050/0840 018 "DIA CIR PLASTIC
LEN=0030 INSTALLED UNKN
0050/0365 015 "DIA CIRC METAL
LEN=0045 INSTALLED UNKN
0050/0287 015 "DIA CIRC METAL
LEN=0042 INSTALLED UNKN
0050/0067 018 "DIA CIR PLASTIC
LEN=0099 INSTALLED UNKN
012450 FT 2 0 02003 0 00 0139+93
0050/0000 LENGTH(AH 3007 BK 1679)

0040/0860 030 "DIA CIRC CONCR
LEN=0030 INSTALLED UNKN
0040/0387 024 "DIA CIRC CONCR
LEN=0030 INSTALLED UNKN
010771 FT 2 0 02003 0 00 0123+14
0040/0000 LENGTH(AH 1679 BK 1605)
0030/1160 018 "DIA CIR PLASTIC
LEN=0035 INSTALLED UNKN
0030/0990 030 "DIA CIRC CONCR
LEN=0030 INSTALLED UNKN
POINT PARK RD
0030/0570 (TWP)
0030/0550 018 "DIA CIRC CONCR
LEN=0045 INSTALLED UNKN
009166 FT 2 0 02003 0 00 0108+21
0030/0000 LENGTH(AH 1605 BK 1238)

EXTRACT DATE: 12/28/2024 ROADWAY MANAGEMENT SYSTEM PAGE NUMBER: 1198
PRINT DATE: 12/30/2024 SLD COUNTY/SR - ANNUAL PRINT COUNTY: ALLEGHENY

DIR: B TOTAL LEN: 8.420 MI. DIST: 11-1 SR: 3089
LEFT MUN: FINDLAY T RIGHT MUN: FINDLAY T

POTATO GARDEN RUN RD
(SR3071 SEG 0070/0000)

0020/0610

007928 FT

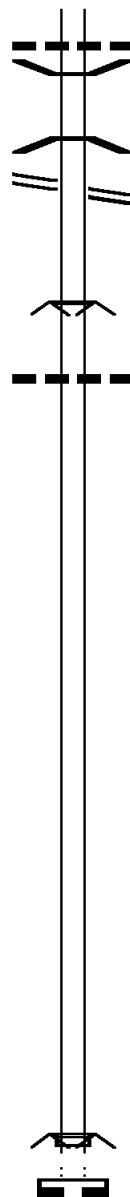
006320 FT

004500 FT

002500 FT

000000 FT

000000 FT



0020/1226
0020/0972

024 "DIA CIR PLASTIC
LEN=0099 INSTALLED UNKN
BMSSEN 02/3089/0020/0940
2 0 02003 0 00 0103+97

0020/0940

POTATO GARDEN RUN
BMSBG 02/3089/0020/0940
POTATO GARDEN RUN RD

0020/0610

(SR3071 SEG 0070/0000)

007928 FT

2 0 02003 0 00 0094+46
CLOSED ROAD

5 0020/0000

ROAD CLOSED BACK
LENGTH(AH 1238 BK 1608)

0010/0978

999 "DIA CIR UNKNOWN
LEN=0030 INSTALLED UNKN

006320 FT

2 0 02003 0 00 0078+38
5 0010/0000 LENGTH(AH 1608 BK 1820)

004500 FT

2 0 02003 0 00 0060+18
5 0008/0000 LENGTH(AH 1820 BK 2000)

002500 FT

2 0 02003 0 00 0040+18
5 0006/0000 LENGTH(AH 2000 BK 2500)

000000 FT

2 0 02003 0 00 0015+18
CLOSED ROAD

INTER-BK

ROAD CLOSED AHEAD
NC WASHINGTON RD
WASHINGTON RD (TBK.)

5 0004/0000

(TWP)
LENGTH(AH 2500 BK 0100)

000000 FT

7004/0000 LENGTH(AH 0100 BK 0000)

EXTRACT DATE: 12/28/2024 ROADWAY MANAGEMENT SYSTEM PAGE NUMBER: 1197
PRINT DATE: 12/30/2024 SLD COUNTY/SR - ANNUAL PRINT COUNTY: ALLEGHENY
DIR: B TOTAL LEN: 1.771 MI. DIST: 11-1 SR: 3088
LEFT MUN: MOON T RIGHT MUN: MOON T

MOON CLINTON RD

009352 FT



009352 FT
7090/0000 LENGTH(AH 0884 BK 3293)
INTER-AHD STEVENSON MILL RD (TBK)

EXTRACT DATE: 12/28/2024 ROADWAY MANAGEMENT SYSTEM PAGE NUMBER: 1196
PRINT DATE: 12/30/2024 SLD COUNTY/SR - ANNUAL PRINT COUNTY: ALLEGHENY

DIR: B TOTAL LEN: 1.771 MI. DIST: 11-1 SR: 3088
LEFT MUN: MOON T RIGHT MUN: MOON T

(SR3090 SEG 0010/0000) 0080/3293

PEAR ORCHARD RD
(T331)

0080/1374

006059 FT

MERCURY DR
(TWP)

0070/0575

2 0 02003 0 01 0360+53 003210 FT
BECKS RUN RD
(T114)

0070/0000

STARRY AV
(TWP)

0060/2030

0080/3293 (TWP)
MCLAUGHLIN RD
0080/3022 (T290)
024 "DIA CIRC CONCR
0080/2876 LEN=0035 INSTALLED UNKN
018 "DIA CIR PLASTIC
0080/2830 LEN=0035 INSTALLED UNKN
018 "DIA CIR PLASTIC
0080/2708 LEN=0072 INSTALLED UNKN

(APRA) WILLIAMS SCOTSMAN
0080/1577 WILLIAMS SCOTSMAN ENT R
(PRDR)

0080/1300 LUNAR LN
(TWP)

0080/0400 018 "DIA CIRC CONCR
LEN=0050 INSTALLED UNKN
006059 FT 2 0 02003 0 01 0387+98
5 0080/0000 LENGTH(AH 3293 BK 2849)
INTERNATIONAL DR

0070/2771 (TWP)
010 "DIA CIRC CONCR
0070/2600 LEN=0099 INSTALLED UNKN
018 "DIA CIRC CONCR
0070/2010 LEN=0050 INSTALLED UNKN
MCCUTCHEON RD
0070/1960 (T282)
018 "DIA CIRC CONCR
0070/1856 LEN=0030 INSTALLED UNKN
018 "DIA CIRC CONCR
0070/1462 LEN=0025 INSTALLED UNKN

MOON ENLOW RD
0070/0100 (T835)
003210 FT MOON
5 0070/0000 FINDLAY T
LENGTH(AH 2849 BK 2591)
BOUNDARY ST
0060/2200 (T499)
018 "DIA CIRC CONCR
0060/2064 LEN=0025 INSTALLED UNKN

EXTRACT DATE: 12/28/2024 ROADWAY MANAGEMENT SYSTEM PAGE NUMBER: 1195
PRINT DATE: 12/30/2024 SLD COUNTY/SR - ANNUAL PRINT COUNTY: ALLEGHENY

DIR: B TOTAL LEN: 1.771 MI. DIST: 11-1 SR: 3088
LEFT MUN: FINDLAY T RIGHT MUN: FINDLAY T

FLAUGHERTY RUN RD
(SR3089 SEG 0140/0000)

000619 FT

0060/0000
000619 FT

000345 FT

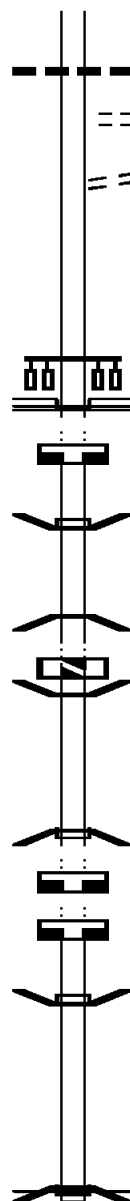
000345 FT

000030 FT

000030 FT

000030 FT

000000 FT



0060/1158 018 "DIA CIRC CONCR
LEN=0040 INSTALLED UNKN
0060/1003 USA BUS RD
(TWP)

0060/0153 LC TO USA BUS RD
(CONN)
000619 FT 2 0 02003 0 01 0333+66
NC MO ON-CLINTON RD
CLINTON RD
(SR3089 SEG 0140/0000)

INTER-BK HOOKSTOWN GRADE RD (TBK
(TWP)
MFC BEGIN = D
0060/0000 LENGTH(AH 2591 BK 0100)
000619 FT

7052/0000 LENGTH(AH 0100 BK 0274)
BMSSEN 02/3088/0050/0000
INTER-AHD HOOKSTOWN GRADE RD (TBK
(TWP)
0050/0274 2 0 02208 0 00 0094+62
000345 FT BUSINESS 376WB
BMSBG 02/3088/0050/0000
LTH AH 000274 BK 000100

0050/0000 LTH AH 000100 BK 000315
000345 FT BMSSEN 02/3088/0032/0000
0032/0315 0 0 00000 0 00 0000+00
000030 FT INTER-BK HOOKSTOWN GRADE RD
(TWP)

SR 0376 WB
BMSBG 02/3088/0032/0000
0032/0000 LENGTH(AH 0315 BK 0032)
000030 FT

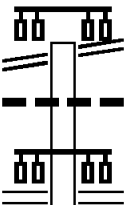
7014/0000 LENGTH(AH 0032 BK 0100)
000030 FT
7012/0000 LENGTH(AH 0100 BK 0030)
BMSSEN 02/3088/0010/0001

INTER-AHD HOOKSTOWN GRADE RD (TBK
(TWP)
0010/0030 2 0 02208 0 00 0000+00
000000 FT OKSTOWN GRADE RD
NC HO HOOKSTOWN GRADE RD
INTER-BK (T319)

RAREDON RUN
BMSBG 02/3088/0010/0001
MFC BEGIN = E
0010/0000 LENGTH(AH 0030 BK 0000)

EXTRACT DATE: 12/28/2024 ROADWAY MANAGEMENT SYSTEM PAGE NUMBER: 1194
PRINT DATE: 12/30/2024 SLD COUNTY/SR - ANNUAL PRINT COUNTY: ALLEGHENY

DIR: B TOTAL LEN: 2.193 MI. DIST: 11-1 SR: 3087
LEFT MUN: MOON T RIGHT MUN: MOON T

UNIVERSITY BL (SR0051 SEG 0721/0790) (SR0051 SEG 0720/0720)	011581 FT 0050/0304		011581 FT UNIVERSITY BL (SR0051 SEG 0721/0790) (SR0051 SEG 0720/0720)
			0050/0158 018 "DIA CIRC CONCR LEN=0099 INSTALLED UNKN FIFTH AV (SR0051 SEG 0720/0720) (SR0051 SEG 0721/0790)
	011277 FT		0050/0120 2 0 02012 0 00 0117+12 011277 FT TO 0051/0721 SH (CONN)
FROM 0051/0721 SH (CONN)	0040/3545		5 0050/0000 LENGTH(AH 0304 BK 3652)
			0040/2874 036 "DIA CIRC CONCR LEN=0055 INSTALLED UNKN
			0040/1853 018 "DIA CIRC CONCR LEN=0040 INSTALLED UNKN
			0040/1438 048 "DIA CIRC METAL LEN=0140 INSTALLED UNKN
OLD THORN RUN RD (T424)	0040/0206 007625 FT		007625 FT 2 0 02012 0 00 0076+01 TIFFANY RIDGE (TWP)
			5 0040/0000 LENGTH(AH 3652 BK 3110)
			0030/2186 018 "DIA CIRC CONCR LEN=0060 INSTALLED UNKN CANTERBURY DR (T455)
			0030/1890

EXTRACT DATE: 12/28/2024 ROADWAY MANAGEMENT SYSTEM PAGE NUMBER: 1193
PRINT DATE: 12/30/2024 SLD COUNTY/SR - ANNUAL PRINT COUNTY: ALLEGHENY

DIR: B TOTAL LEN: 2.193 MI. DIST: 11-1 SR: 3087
LEFT MUN: MOON T RIGHT MUN: MOON T

OLD THORN RUN RD
(T424)
2 0 02012 0 00 0045+07 004515 FT
BAINTREE RD
(TWP)

CURRY CT
(PRDR)

2 0 02012 0 00 0019+75 001983 FT
SHARON RD
(T364)

SANDHURST DR
(T360)

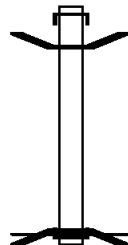
TOTTENHAM DR
(T392)

Station	Length	Notes
0030/0504	018 "DIA CIRC CONCR LEN=0030	INSTALLED UNKN
004515 FT		
0030/0000	LENGTH(AH 3110 BK 2532)	
0020/1925	024 "DIA CIRC CONCR LEN=0040	INSTALLED UNKN
0020/1595	018 "DIA CIRC CONCR LEN=0040	INSTALLED UNKN
0020/0942	018 "DIA CIRC CONCR LEN=0040	INSTALLED UNKN
0020/0607	018 "DIA CIRC CONCR LEN=0040	INSTALLED UNKN
0020/0416	018 "DIA CIRC CONCR LEN=0040	INSTALLED UNKN
0020/0301	PARKRIDGE LN (PRDR)	
001983 FT		
0020/0000	LENGTH(AH 2532 BK 1983) SNYDER DR	
0010/1775	(T370)	
0010/1488	018 "DIA CIRC CONCR LEN=0045	INSTALLED UNKN
0010/1320	MCCARTNEY DR (T280)	
0010/0979	018 "DIA CIRC CONCR LEN=0030	INSTALLED UNKN
0010/0855	HYEHOLDE DR (T222)	
0010/0437	018 "DIA CIRC CONCR LEN=0030	INSTALLED UNKN
000000 FT	2 0 02012 0 00 0000+00 NC THORN RUN RD BEAVER GRADE RD (SR3077 SEG 0130/0000)	
INTER-BK	THORN RUN RD ET (T388)	
0010/0000	MFC BEGIN = C LENGTH(AH 1983 BK 0000)	

EXTRACT DATE: 12/28/2024 ROADWAY MANAGEMENT SYSTEM PAGE NUMBER: 1192
 PRINT DATE: 12/30/2024 SLD COUNTY/SR - ANNUAL PRINT COUNTY: ALLEGHENY
 DIR: B TOTAL LEN: .034 MI. DIST: 11-1 SR: 3086
 LEFT MUN: NORTH FAYETTE T RIGHT MUN: NORTH FAYETTE T

000177 FT

000000 FT



000177 FT
 INTER-AHD MONTOUR CHURCH RD
 0010/0177 (TWP)
 0010/0162 BMS EN 02/3086/0010/0001
 000000 FT 0 0 00000 0 00 0000+00
 NC MO MONTOUR CHURCH RD
 INTER-BK MONTOUR CHURCH RD
 (TWP)
 US 22
 BMSBG 02/3086/0010/0001
 MFC BEGIN = E
 0010/0000 LENGTH(AH 0177 BK 0000)

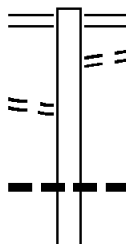
EXTRACT DATE: 12/28/2024 ROADWAY MANAGEMENT SYSTEM PAGE NUMBER: 1191
PRINT DATE: 12/30/2024 SLD COUNTY/SR - ANNUAL PRINT COUNTY: ALLEGHENY

DIR: B TOTAL LEN: 1.655 MI. DIST: 11-1 SR: 3085
LEFT MUN: ROBINSON T RIGHT MUN: ROBINSON T

008739 FT

FROM 0051/0631 SH
(CONN)

0040/2068



008739 FT CORAOPOLIS BL
(SR0051 SEG 0631/2115)
0040/2229 (SR0051 SEG 0630/2115)
0040/2094 TO 0051/0631 SH
(CONN)

0040/1297 048 " DIA CIRC METAL
LEN=0150 INSTALLED UNKN
036 " DIA CIRC METAL

EXTRACT DATE: 12/28/2024 ROADWAY MANAGEMENT SYSTEM PAGE NUMBER: 1190
PRINT DATE: 12/30/2024 SLD COUNTY/SR - ANNUAL PRINT COUNTY: ALLEGHENY

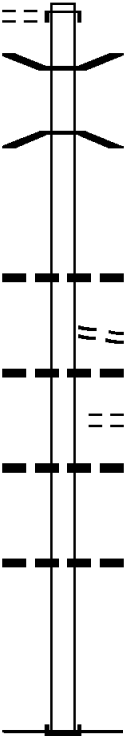
DIR: B TOTAL LEN: 1.655 MI. DIST: 11-1 SR: 3085
LEFT MUN: ROBINSON T RIGHT MUN: ROBINSON T

	0040/0693	LEN=0100	INSTALLED	UNKN
006510 FT	006510 FT	2 0 02021 0 00 0065+65		
	0040/0000	LENGTH(AH 2229 BK 2007)		
		018 "DIA CIRC CONCR		
	0030/1668	LEN=0040	INSTALLED	UNKN
		015 "DIA CIRC CONCR		
	0030/1331	LEN=0040	INSTALLED	UNKN
		BELLAN LN		
	0030/0842	(TWP)		
		015 "DIA CIRC CONCR		
	0030/0507	LEN=0040	INSTALLED	UNKN
		VERNER RD		
	0030/0297	(TWP)		
004503 FT	004503 FT	2 0 02021 0 00 0044+99		
	0030/0000	LENGTH(AH 2007 BK 2056)		
		018 "DIA CIRC CONCR		
	0020/1534	LEN=0040	INSTALLED	UNKN
		018 "DIA CIRC CONCR		
	0020/1469	LEN=0040	INSTALLED	UNKN
		018 "DIA CIRC CONCR		
	0020/1120	LEN=0040	INSTALLED	UNKN
		018 "DIA CIRC CONCR		
	0020/0517	LEN=0040	INSTALLED	UNKN
002447 FT	002447 FT	2 0 02021 0 00 0024+51		
	0020/0000	LENGTH(AH 2056 BK 2447)		
		PHILOMENA DR		
	0010/2135	(TWP)		
		018 "DIA CIRC CONCR		
	0010/1607	LEN=0040	INSTALLED	UNKN
		ZENOBI A DR		
	0010/1550	(TWP)		
		018 "DIA CIRC CONCR		
	0010/1132	LEN=0040	INSTALLED	UNKN
		SCHOOL DR		
	0010/1035	(TWP)		
		018 "DIA CIRC CONCR		
	0010/0856	LEN=0040	INSTALLED	UNKN
		018 "DIA CIRC CONCR		
	0010/0634	LEN=0040	INSTALLED	UNKN
		000000 FT		
		2 0 02021 0 00 0000+00		
		NC NO RTH FOREST GROVE RD		
		EWINGS MILL RD		
		(SR3074 SEG 0110/0000)		
		MFC BEGIN = C		
	0010/0000	LENGTH(AH 2447 BK 0000)		

SOUTH PETRIE RD
(SR3083 SEG 0010/0000) 0010/1125

000000 FT

EXTRACT DATE: 12/28/2024 ROADWAY MANAGEMENT SYSTEM PAGE NUMBER: 1189
 PRINT DATE: 12/30/2024 SLD COUNTY/SR - ANNUAL PRINT COUNTY: ALLEGHENY
 DIR: B TOTAL LEN: .775 MI. DIST: 11-1 SR: 3084
 LEFT MUN: FINDLAY T RIGHT MUN: FINDLAY T

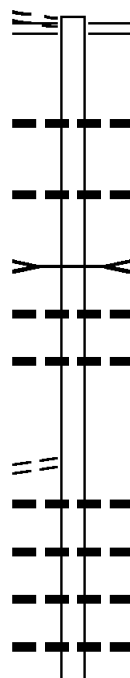
SPRING RUN RD ET (CNTY)	004092 FT 0020/1872		004092 FT INTER-AHD 0020/1872	SPRING RUN RD ET (CNTY)
			0020/1240	BMS EN 02/3084/0020/1034 2 0 02095 0 00 0018+05 SR 3076 WB
			0020/1019	BMS BG 02/3084/0020/1034
	002220 FT		002220 FT 5 0020/0000	2 0 02095 0 00 0018+05 LENGTH(AH 1872 BK 2220) 018 "DIA CIRC METAL
			0010/1839	LEN=0050 INSTALLED UNKN PICKENS RD
			0010/1600	(TWP) 018 "DIA CIRC CONCR
			0010/1500	LEN=0050 INSTALLED UNKN LC TO PICKENS RD
			0010/1460	(CONN) 018 "DIA CIRC CONCR
			0010/0980	LEN=0030 INSTALLED UNKN
			0010/0017	018 "DIA CIRC CONCR LEN=0030 INSTALLED UNKN
	000000 FT		000000 FT NC EC INTER-BK	2 0 02095 0 00 0041+00 CONOMY GRADE RD GRINGO CLINTON RD (SR3011 SEG 0010/0000) MFC BEGIN = E BK-BEAVER (04)
			5 0010/0000	LENGTH(AH 2220 BK 0000)

EXTRACT DATE: 12/28/2024 ROADWAY MANAGEMENT SYSTEM PAGE NUMBER: 1188
PRINT DATE: 12/30/2024 SLD COUNTY/SR - ANNUAL PRINT COUNTY: ALLEGHENY
DIR: B TOTAL LEN: 1.841 MI. DIST: 11-1 SR: 3083
LEFT MUN: ROBINSON T RIGHT MUN: ROBINSON T

PITTSBURGH AV
(TWP)

009722 FT
0040/3265

2 0 02264 0 00 0085+20 006457 FT
COKETOWN RD
(TWP) 0040/0000



009722 FT CORAOPOLIS BL
0040/3265 (SR0051 SEG 0640/0700)

0040/2129 015 "DIA CIRC METAL
LEN=0035 INSTALLED UNKN
0040/1506 012 "DIA CIRC CONCR
LEN=0035 INSTALLED UNKN
TR.MONT.RUN
STRUCTURE LENGTH 12 FT
0040/1157 BMSID 02/3083/0040/1300
048"H 00"W MULT CONCR
0040/1142 LEN=0060 INSTALLED UNKN
018 "DIA CIRC METAL
0040/0619 LEN=0060 INSTALLED UNKN
006457 FT
5 0040/0000 LENGTH(AH 3265 BK 2299)
018 "DIA CIR PLASTIC
0030/1740 LEN=0050 INSTALLED UNKN
018 "DIA CIR PLASTIC
0030/1380 LEN=0055 INSTALLED UNKN
018 "DIA CIR PLASTIC
0030/1137 LEN=0045 INSTALLED UNKN
018 "DIA CIRC METAL
0030/0836 LEN=0025 INSTALLED 2003
018 "DIA CIR PLASTIC

EXTRACT DATE: 12/28/2024 ROADWAY MANAGEMENT SYSTEM PAGE NUMBER: 1187
PRINT DATE: 12/30/2024 SLD COUNTY/SR - ANNUAL PRINT COUNTY: ALLEGHENY

DIR: B TOTAL LEN: 1.841 MI. DIST: 11-1 SR: 3083
LEFT MUN: ROBINSON T RIGHT MUN: ROBINSON T

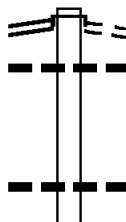
004158 FT	0030/0581	LEN=0045	INSTALLED UNKN
	004158 FT	2 0 02264 0 00	0041+98
	NC NO	NORTH PETRIE RD	
		ROAD CLOSED	
		ROAD CLOSED BACK	
004158 FT	0030/0000	LTH AH 002299	BK 000100
	004158 FT		
	7024/0000	LTH AH 000100	BK 001400
		ROAD CLOSED	
	0020/1400	ROAD CLOSED AHEAD	
		018"H 18"W ELLIP CONC	
	0020/1340	LEN=0050	INSTALLED UNKN
		PLAINVIEW DR	
	0020/1140	(TWP)	
		UNKNOWN RD	
	0020/0231	(TWP)	
	002758 FT		
2 0 02264 0 00 0027+74 002758 FT	0020/0000	LENGTH(AH 1400 BK 2758)	
BURATTI DR		018 "DIA CIR PLASTIC	
(TWP)		LEN=0050	INSTALLED 2006
	0010/2504	CAMELOT CR	
		(TWP)	
	0010/2200	018 "DIA CIR PLASTIC	
		LEN=0025	INSTALLED UNKN
JEFF DR	0010/1600		
(TWP)		018 "DIA CIRC CONCR	
		LEN=0025	INSTALLED UNKN
	0010/1440	018 "DIA CIR PLASTIC	
		LEN=0035	INSTALLED UNKN
	0010/0784	018 "DIA CIRC CONCR	
		LEN=0050	INSTALLED UNKN
	0010/0543	015 "DIA CIRC CONCR	
		LEN=0056	INSTALLED UNKN
ALLEY	0010/0530		
(TWP)			
SCHULER LN	0010/0431		
(TWP)			
		024 "DIA CIRC CONCR	
	0010/0329	LEN=0045	INSTALLED UNKN
	000000 FT	2 0 02264 0 00	0000+00
	NC SO	OUTH PETRIE RD	
		NORTH FOREST GROVE RD	
		(SR3085 SEG 0010/1125)	
		MFC BEGIN = E	
	0010/0000	LENGTH(AH 2758 BK 0000)	

EXTRACT DATE: 12/28/2024 ROADWAY MANAGEMENT SYSTEM PAGE NUMBER: 1186
PRINT DATE: 12/30/2024 SLD COUNTY/SR - ANNUAL PRINT COUNTY: ALLEGHENY

DIR: B TOTAL LEN: 1.729 MI. DIST: 11-1 SR: 3082
LEFT MUN: FINDLAY T RIGHT MUN: FINDLAY T

009131 FT

LINCOLN HW
(SR0030 SEG 0020/0000) 0010/3512



009131 FT
INTER-AHD LINCOLN HW
(SR0030 SEG 0020/0000)
HEBRON RD
(T302)
0010/3512 015 " DIA CIRC CONCR
0010/3257 LEN=0018 INSTALLED UNKN

0010/1952 015 " DIA CIRC CONCR
LEN=0030 INSTALLED UNKN

EXTRACT DATE: 12/28/2024 ROADWAY MANAGEMENT SYSTEM PAGE NUMBER: 1185
PRINT DATE: 12/30/2024 SLD COUNTY/SR - ANNUAL PRINT COUNTY: ALLEGHENY

DIR: B TOTAL LEN: 1.729 MI. DIST: 11-1 SR: 3082
LEFT MUN: FINDLAY T RIGHT MUN: FINDLAY T

UNKNOWN RD
(PRDR)

0010/0029
005619 FT

==

005619 FT 1 0 00115 7 00 0000+00

FINDLAY
INDEPENDENCE T

5 0010/0000 LENGTH(AH 3512 BK 3316)

018 "DIA CIRC CONCR

0006/2770 LEN=0040 INSTALLED UNKN

018 "DIA CIRC CONCR

0006/2390 LEN=0040 INSTALLED UNKN

018 "DIA CIRC CONCR

0006/2085 LEN=0040 INSTALLED UNKN

018 "DIA CIRC CONCR

0006/0895 LEN=0035 INSTALLED UNKN

021 "DIA CIRC CONCR

0006/0587 LEN=0040 INSTALLED UNKN

0006/0034 BMS EN 02/3082/0006/0001

1 0 00115 7 03 0267+81

NO UNDERPASS INFORMATION

0006/0001 BMS BG 02/3082/0006/0001

002303 FT 1 0 00115 7 03 0267+77

5 0006/0000 LENGTH(AH 3316 BK 2303)

002303 FT

018 "DIA CIRC CONCR

0004/0820 LEN=0035 INSTALLED UNKN

SUNNY HILL RD

0004/0761 (T391)

018 "DIA CIRC CONCR

0004/0475 LEN=0035 INSTALLED UNKN

018 "DIA CIRC CONCR

0004/0386 LEN=0032 INSTALLED UNKN

018 "DIA CIRC CONCR

0004/0215 LEN=0032 INSTALLED UNKN

000000 FT 1 0 00115 7 03 0244+77

NC CL INTON FRANKFORT RD

BIGGER RD

INTER-BK (SR4002 SEG 0090/0000)

CLINTON FRANKFORT RD

(SR4002 SEG 0090/0000)

MFC BEGIN = D

BK-WASHINGTON (62)

5 0004/0000 LENGTH(AH 2303 BK 0000)

000000 FT

EXTRACT DATE: 12/28/2024 ROADWAY MANAGEMENT SYSTEM PAGE NUMBER: 1184
PRINT DATE: 12/30/2024 SLD COUNTY/SR - ANNUAL PRINT COUNTY: ALLEGHENY

DIR: B TOTAL LEN: 1.676 MI. DIST: 11-1 SR: 3081
LEFT MUN: CORAOPOLIS B RIGHT MUN: CORAOPOLIS B

008847 FT		008847 FT	INTER-AHD	MONTOUR ST (BORO) FIFTH AV (SR0051 SEG 0691/1105)
		0060/0218		018 "DIA CIRC CONCR
		0060/0177		LEN=0099 INSTALLED UNKN
		0060/0145		024 "DIA CIRC CONCR
008629 FT		008629 FT		LEN=0060 INSTALLED UNKN
				2 0 02026 0 00 0086+69
				STATE AV (BORO)
		0060/0000		LENGTH(AH 0218 BK 1103)
		0050/0927		ORCHARD AV (BORO)
		0050/0728		RIDGE AV (BORO)
		0050/0707		095"H 01"W **UNKNOWN**
PVT FRANK MARINO JR WY (PRDR)	0050/0531	0050/0531		LEN=0020 INSTALLED UNKN
				PVT FRANK MARINO JR WY (PRDR)
		0050/0330		VANCE AV (BORO)
		0050/0300		095 "DIA CIRC CONCR
PVT LOUIS BRIZZOLI WY (PRDR)	0050/0225			LEN=0020 INSTALLED UNKN
007526 FT		0050/0160		ALDER ST (BORO)
		007526 FT		2 0 02026 0 00 0075+60
				HILAND AV (BORO)
		0050/0000		LENGTH(AH 1103 BK 1963)
				FERREE ST

EXTRACT DATE: 12/28/2024 ROADWAY MANAGEMENT SYSTEM PAGE NUMBER: 1183
PRINT DATE: 12/30/2024 SLD COUNTY/SR - ANNUAL PRINT COUNTY: ALLEGHENY

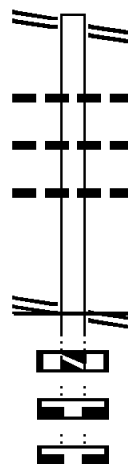
DIR: B TOTAL LEN: 1.676 MI. DIST: 11-1 SR: 3081
LEFT MUN: CORAOPOLIS B RIGHT MUN: CORAOPOLIS B

		==	0040/1055	(BORO)	
		==	0040/1029	095 "DIA CIRC CONCR	
		==	0040/0450	LEN=0020 INSTALLED UNKN	
005563 FT		==	005563 FT	VINE ST	
		==	005563 FT	(BORO)	
		==	005563 FT	2 0 02026 0 00 0056+00	
		==	005563 FT	NC MO NTOUR ST	
		==	005563 FT	GRACE ST	
		==	005563 FT	(BORO)	
		==	0040/0000	LENGTH(AH 1963 BK 1549)	
		==	0030/1514	018 "DIA CIRC CONCR	
		==	0030/1514	LEN=0035 INSTALLED UNKN	
		==	0030/0738	CORAOPOLIS	
		==	0030/0697	MOON T	
		==	0030/0697	018 "DIA CIRC CONCR	
		==	0030/0697	LEN=0035 INSTALLED UNKN	
		==	0030/0385	015 "DIA CIR PLASTIC	
		==	0030/0385	LEN=0044 INSTALLED 2002	
		==	004014 FT	WOODCREST AV	
2 0 02026 0 00 0040+42 004014 FT		==	004014 FT	(TWP)	
ROSEDALE AV		==	0030/0000	FELICIAN DR	
(TWP)		==	0030/0000	(TWP)	
		==	0030/0000	LENGTH(AH 1549 BK 1676)	
		==	0020/0926	FELICIAN DR	
		==	0020/0926	(TWP)	
		==	0020/0634	018 "DIA CIRC METAL	
		==	0020/0634	LEN=0035 INSTALLED UNKN	
LAUREL DR		==	0020/0034	012 "DIA CIRC CONCR	
(PRDR)		==	002338 FT	LEN=0099 INSTALLED UNKN	
		==	002338 FT	2 0 02026 0 00 0024+30	
		==	002338 FT	POCOCEN DR	
		==	002338 FT	(TWP)	
		==	0020/0000	LENGTH(AH 1676 BK 2338)	
		==	0010/1450	MCKEE LN	
		==	0010/1450	(TWP)	
		==	0010/0915	POCOCEN DR	
		==	0010/0915	(TWP)	
		==	000000 FT	2 0 02026 0 00 0000+00	
		==	000000 FT	NC MO NTOUR ST ET	
		==	000000 FT	HASSAM RD	
		==	000000 FT	(SR3074 SEG 0050/0000)	
		==	000000 FT	MFC BEGIN = D	
		==	0010/0000	LENGTH(AH 2338 BK 0000)	

EXTRACT DATE: 12/28/2024 ROADWAY MANAGEMENT SYSTEM PAGE NUMBER: 1182
 PRINT DATE: 12/30/2024 SLD COUNTY/SR - ANNUAL PRINT COUNTY: ALLEGHENY
 DIR: B TOTAL LEN: .256 MI. DIST: 11-1 SR: 3080
 LEFT MUN: FINDLAY T RIGHT MUN: FINDLAY T

LINCOLN HW 001350 FT
 (SR0030 SEG 0092/0934) 0040/1350

2 0 02245 0 00 0000+00 000000 FT
 BURGETTSTOWN RD
 (SR3078 SEG 0070/1905) 0040/0000
 000000 FT
 000000 FT
 000000 FT



001350 FT LINCOLN HW
 0040/1350 (SR0030 SEG 0092/0934)
 0040/0671 018 "DIA CIRC CONCR
 LEN=0025 INSTALLED UNKN
 0040/0275 018 "DIA CIR PLASTIC
 LEN=0025 INSTALLED UNKN
 0040/0226 018 "DIA CIR PLASTIC
 LEN=0030 INSTALLED UNKN
 NC BU BURGETTSTOWN RD
 BURGETTSTOWN RD
 000000 FT (SR3078 SEG 0070/1905)
 MFC BEGIN = D
 5 0040/0000 LTH AH 001350 BK 000100
 000000 FT
 7030/0000 LTH AH 000100 BK 001472
 000000 FT
 7020/0000 LENGTH(AH 1472 BK 4514)
 000000 FT
 7010/0000 LENGTH(AH 4514 BK 0000)

DIR: B TOTAL LEN: 1.516 MI. DIST: 11-1 SR: 3079
LEFT MUN: CORAOPOLIS B RIGHT MUN: CORAOPOLIS B

ALDER AL
(BORO) 0050/0085
1 1 00793 0 00 0025+94 006564 FT
HILAND AV
(BORO) 0050/0000

```

008007 FT
INTER-AHD CHESTNUT ST
(BORO)
FIFTH AV
0070/0219 (SR0051 SEG 0691/2360)
018 "DIA CIRC CONCR
0070/0173 LEN=0046 INSTALLED UNKN
007788 FT
NC CHESTNUT ST
0070/0000 LENGTH(AH 0219 BK 0294)
007494 FT 1 1 00793 0 00 0035+26
NC STATE AV
STATE AV
(BORO)
0060/0000 LENGTH(AH 0294 BK 0930)
RIDGE AV
0050/0595 (BORO)
ELM AL
0050/0420 (BORO)
VANCE AV
0050/0245 (BORO)
HILAND AV
0050/0085 (BORO)
006564 FT
0050/0000 LENGTH(AH 0930 BK 1569)
018 "DIA CIRC CONCR
0040/1378 LEN=0035 INSTALLED UNKN
018 "DIA CIRC CONCR
0040/1049 LEN=0035 INSTALLED UNKN

```

EXTRACT DATE: 12/28/2024 ROADWAY MANAGEMENT SYSTEM PAGE NUMBER: 1180
PRINT DATE: 12/30/2024 SLD COUNTY/SR - ANNUAL PRINT COUNTY: ALLEGHENY

DIR: B TOTAL LEN: 1.516 MI. DIST: 11-1 SR: 3079
LEFT MUN: CORAOPOLIS B RIGHT MUN: CORAOPOLIS B

SUMAC AV (BORO)	004995 FT	0040/0000	0040/0875	018 "DIA CIRC CONCR LEN=0099 INSTALLED UNKN PARK DR (BORO)
			0040/0819	018 "DIA CIRC CONCR LEN=0035 INSTALLED UNKN
			0040/0718	018 "DIA CIRC CONCR LEN=0035 INSTALLED UNKN
			0040/0579	015 "DIA CIRC CONCR LEN=0035 INSTALLED UNKN
			0040/0380	018 "DIA CIRC CONCR LEN=0008 INSTALLED UNKN
			0040/0169	018 "DIA CIRC CONCR LEN=0008 INSTALLED UNKN
			004995 FT	1 1 00793 0 00 0010+52 NC MAPLE ST
			0040/0000	LENGTH(AH 1569 BK 0776)
1 1 00793 0 00 0000+00 SCHOOL ST (TWP)	004219 FT	0030/0000	0030/0028	024 "DIA CIRC CONCR LEN=0030 INSTALLED UNKN
			004219 FT	CORAOPOLIS MOON T
			0030/0000	LENGTH(AH 0776 BK 2555)
			0020/2170	018 "DIA CIR PLASTIC LEN=0035 INSTALLED UNKN
			0020/1793	CHARLTON HTS RD (T138)
SCHAEFER BL (TWP)	0020/1418			
WOODLAWN DR (T411)	0020/1400		0020/1400	MFC BEGIN = E
			0020/0792	024 "DIA CIRC CONCR LEN=0035 INSTALLED UNKN
			0020/0650	SEIBERT DR (TWP)
2 0 02320 0 00 0179+49 IRIS LN (PRDR)	001664 FT	0020/0000	001664 FT	
			0020/0000	LENGTH(AH 2555 BK 1664)
			0010/0017	015 "DIA CIRC CONCR LEN=0060 INSTALLED UNKN
			000000 FT	2 0 02320 0 00 0163+55 NC MAPLE ST ET
			INTER-BK	HASSAM RD (SR3074 SEG 0040/0000)
CORAOPOLIS HEIGHTS RD (SR3074 SEG 0040/0000)	0010/0000		0010/0000	MFC BEGIN = D LENGTH(AH 1664 BK 0000)

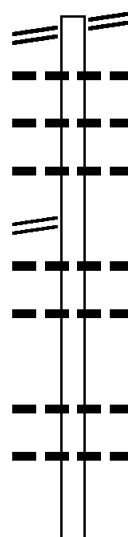
EXTRACT DATE: 12/28/2024 ROADWAY MANAGEMENT SYSTEM PAGE NUMBER: 1179
PRINT DATE: 12/30/2024 SLD COUNTY/SR - ANNUAL PRINT COUNTY: ALLEGHENY

DIR: B TOTAL LEN: 3.847 MI. DIST: 11-1 SR: 3078
LEFT MUN: FINDLAY T RIGHT MUN: FINDLAY T

LINCOLN HW 020310 FT
(SR0030 SEG 0100/0000) 0070/2582

BURGETTSTOWN RD
(SR3080 SEG 0040/0000) 0070/1905

017728 FT



020310 FT LINCOLN HW
0070/2582 (SR0030 SEG 0100/0000)
012 "DIA CIRC CONCR
0070/2455 LEN=0056 INSTALLED UNKN
018 "DIA CIRC CONCR
0070/2305 LEN=0056 INSTALLED UNKN
012 "DIA CIRC CONCR
0070/2060 LEN=0040 INSTALLED 1999

036 "DIA CIRC CONCR
0070/1790 LEN=0036 INSTALLED UNKN
015 "DIA CIRC CONCR
0070/1555 LEN=0036 INSTALLED UNKN

015 "DIA CIRC CONCR
0070/0435 LEN=0100 INSTALLED UNKN
024 "DIA CIRC CONCR
0070/0067 LEN=0036 INSTALLED UNKN
017728 FT 2 0 02245 0 00 0179+95
5 0070/0000 LENGTH(AH 2582 BK 3018)

EXTRACT DATE: 12/28/2024 ROADWAY MANAGEMENT SYSTEM PAGE NUMBER: 1178
PRINT DATE: 12/30/2024 SLD COUNTY/SR - ANNUAL PRINT COUNTY: ALLEGHENY

DIR: B TOTAL LEN: 3.847 MI. DIST: 11-1 SR: 3078
LEFT MUN: FINDLAY T RIGHT MUN: FINDLAY T

	0060/1266	015 "DIA CIRC CONCR LEN=0036 INSTALLED UNKN
	0060/0848	015 "DIA CIRC CONCR LEN=0036 INSTALLED UNKN
014710 FT	014710 FT	2 0 02245 0 00 0149+94
	0060/0000	LENGTH(AH 3018 BK 1979) 024 "DIA CIR PLASTIC
	0050/1631	LEN=0020 INSTALLED 2001
012731 FT	012731 FT	2 0 02245 0 00 0130+15
	0050/0000	LENGTH(AH 1979 BK 3011) 012 "DIA CIRC CONCR
	0040/2726	LEN=0030 INSTALLED UNKN ROBINSON RD
	0040/2535	(T491)
	0040/0837	015"H 00"W MULT CONCR LEN=0042 INSTALLED UNKN
009720 FT	009720 FT	2 0 02245 0 00 0100+04
	0040/0000	LENGTH(AH 3011 BK 2255) 018 "DIA CIRC CONCR
	0030/2100	LEN=0036 INSTALLED UNKN
	0030/1864	018 "DIA CIRC CONCR LEN=0036 INSTALLED UNKN
	0030/1396	015 "DIA CIRC CONCR LEN=0036 INSTALLED UNKN
	0030/0143	BMS EN 02/3078/0030/0125 2 0 02245 0 00 0078+76
	0030/0125	POTATO GARDEN RUN
007465 FT	007465 FT	BMS BG 02/3078/0030/0125 2 0 02245 0 00 0077+60
	0030/0000	POTATO GARDEN RUN RD (SR3071 SEG 0040/0000) LENGTH(AH 2255 BK 2799)
0020/2323		

MCNALL RD
(T822)

EXTRACT DATE: 12/28/2024 ROADWAY MANAGEMENT SYSTEM PAGE NUMBER: 1177
PRINT DATE: 12/30/2024 SLD COUNTY/SR - ANNUAL PRINT COUNTY: ALLEGHENY

DIR: B TOTAL LEN: 3.847 MI. DIST: 11-1 SR: 3078
LEFT MUN: FINDLAY T RIGHT MUN: FINDLAY T

WILLIAM DR
(PRDR)

0020/1048

2 0 02245 0 00 0037+97 004666 FT
WESTPORT RD
(TWP)

0020/0000

OLD BURGETTSTOWN RD
(SR3161 SEG 0004/0000) 0010/3706

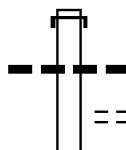
000000 FT

0020/1769	012"H 24"W ELLIP CONC LEN=0050 INSTALLED UNKN
0020/1100	024 "DIA CIRC CONCR LEN=0040 INSTALLED 2002
0020/0372	018 "DIA CIRC CONCR LEN=0372 INSTALLED UNKN
0020/0287	018 "DIA CIRC CONCR LEN=0025 INSTALLED UNKN
004666 FT	
0020/0000	LENGTH(AH 2799 BK 4666) 018 "DIA CIRC CONCR
0010/4593	LEN=0035 INSTALLED UNKN
0010/4150	018 "DIA CIRC CONCR LEN=0035 INSTALLED UNKN
0010/4032	018 "DIA CIRC CONCR LEN=0040 INSTALLED UNKN
POE	(APRA) SOLAR DR SOLAR DR (PRDR)
0010/3889	030 "DIA CIRC METAL
0010/3834	LEN=0040 INSTALLED UNKN
0010/2739	015 "DIA CIRC CONCR LEN=0036 INSTALLED UNKN
0010/2306	015 "DIA CIRC CONCR LEN=0036 INSTALLED UNKN
0010/1991	018 "DIA CIRC CONCR LEN=0040 INSTALLED UNKN
0010/1713	018 "DIA CIRC CONCR LEN=0036 INSTALLED UNKN
0010/0845	015 "DIA CIRC CONCR LEN=0036 INSTALLED UNKN
0010/0027	015 "DIA CIRC CONCR LEN=0036 INSTALLED UNKN
000000 FT	2 0 02245 0 00 0000+00 NC BU RGETTSTOWN RD INTER-BK RIDGE RD (TWP) MFC BEGIN = D
0010/0000	LENGTH(AH 4666 BK 0000)

EXTRACT DATE: 12/28/2024 ROADWAY MANAGEMENT SYSTEM PAGE NUMBER: 1176
PRINT DATE: 12/30/2024 SLD COUNTY/SR - ANNUAL PRINT COUNTY: ALLEGHENY

DIR: B TOTAL LEN: 10.398 MI. DIST: 11-1 SR: 3077
LEFT MUN: MOON T RIGHT MUN: MOON T

054902 FT



054639 FT AH-BEAVER (04)
INTER-AHD BRODHEAD RD
0230/2064 (SR3007 SEG 0010/0000)
01B "DIA CIRC CONCR
0230/1919 LEN=0050 INSTALLED UNKN
HUNTSRIDGE DR
0230/1660 (TWP)
024"H 24"W CON BOX CUL

EXTRACT DATE: 12/28/2024 ROADWAY MANAGEMENT SYSTEM PAGE NUMBER: 1175
PRINT DATE: 12/30/2024 SLD COUNTY/SR - ANNUAL PRINT COUNTY: ALLEGHENY

DIR: B TOTAL LEN: 10.398 MI. DIST: 11-1 SR: 3077
LEFT MUN: MOON T RIGHT MUN: MOON T

BOGGS AV (TWP)	0230/0965	==	0230/1305	LEN=0060	INSTALLED UNKN
			0230/0939	015 "DIA CIRC CONCR LEN=0034	INSTALLED UNKN
	052838 FT		0230/0585	015 "DIA CIRC CONCR LEN=0036	INSTALLED UNKN
			052575 FT	1 0 00076 0 04 0980+55	
			0230/0000	LENGTH(AH 2064 BK 2830) 012 "DIA CIRC CONCR	
COUNTRY LN (TWP)	0220/2321	==	0220/2555	LEN=0099	INSTALLED UNKN
			0220/1800	EASTERN AV (T173)	
			0220/1660	OAKES PLACE LN (TWP)	
WESTERN AV (T405)	0220/1565	==	0220/1361	018 "DIA CIRC CONCR LEN=0040	INSTALLED UNKN
			0220/1046	BAUN DR (T416)	
SPRING RUN RD ET (CNTY)	0220/0541	==			
BONNIE BRAE DR (PRDR)	0220/0340	==			
	050008 FT		0220/0162	018 "DIA CIRC CONCR LEN=0040	INSTALLED UNKN
			049745 FT	1 0 00076 0 04 0952+43	
				SPRING RUN RD (CNTY)	
				MOON CRESCENT T	
			0220/0000	LENGTH(AH 2830 BK 2395)	
			0210/1757	HART DR (TWP)	
			0210/1747	CRESCENT MOON T	
			0210/1098	LOCUST RD (TWP)	
ESTATE DR (TWP)	0210/0725	==	0210/0725	HARVEST CT (PRDR)	
	047613 FT		047350 FT	1 0 00076 0 04 0911+73	
				PURDY RD (T335)	
				018 "DIA CIRC CONCR	

EXTRACT DATE: 12/28/2024 ROADWAY MANAGEMENT SYSTEM PAGE NUMBER: 1174
PRINT DATE: 12/30/2024 SLD COUNTY/SR - ANNUAL PRINT COUNTY: ALLEGHENY

DIR: B TOTAL LEN: 10.398 MI. DIST: 11-1 SR: 3077
LEFT MUN: MOON T RIGHT MUN: MOON T

1 0 00076 0 04 0902+13 044907 FT
BOGGS SCHOOL RD
(T120) 0200/0000

041342 FT

Station	Length	Material	Notes
0210/0000	LEN=0050	INSTALLED UNKN	LENGTH(AH 2395 BK 2706)
0200/2493	OLDE STABLE LN		(TWP)
0200/2270	018 "DIA	CIRC CONCR	
0200/1992	LEN=0050	INSTALLED UNKN	
0200/1731	018 "DIA	CIRC CONCR	
0200/1473	LEN=0060	INSTALLED UNKN	
0200/1227	018 "DIA	CIRC CONCR	
0200/0701	LEN=0060	INSTALLED UNKN	
0200/0019	018 "DIA	CIRC CONCR	
044644 FT	LEN=0040	INSTALLED UNKN	
0200/0000	LENGTH(AH 2706 BK 3565)		
0190/3448	018 "DIA	CIRC CONCR	
0190/3093	LEN=0070	INSTALLED UNKN	
0190/2725	018 "DIA	CIRC CONCR	
0190/2219	LEN=0060	INSTALLED UNKN	
0190/2190	018 "DIA	CIRC CONCR	
0190/1459	BMSSEN 02/3077/0190/2185		
0190/1401	1 0 00076 0 04 0887+11		
0190/1315	BOGGS RUN		
0190/0966	BMSBG 02/3077/0190/2185		
0190/0475	1 0 00076 0 04 0879+33		
0190/0250	FLAUGHERTY RUN		
0190/0035	BMSBG 02/3077/0190/1401		
041079 FT	FLAUGHERTY RUN RD		
0190/0000	(SR3089 SEG 0180/0000)		
	018 "H 00 "W MULT CONCR		
	LEN=0099	INSTALLED UNKN	
	018 "DIA	CIRC CONCR	
	LEN=0100	INSTALLED UNKN	
	018 "DIA	CIRC CONCR	
	LEN=0072	INSTALLED UNKN	
	018 "DIA	CIRC CONCR	
	LEN=0060	INSTALLED UNKN	
	1 0 00076 0 04 0865+27		
	LENGTH(AH 3565 BK 3728)		
	015 "DIA	CIRC CONCR	

EXTRACT DATE: 12/28/2024 ROADWAY MANAGEMENT SYSTEM PAGE NUMBER: 1173
PRINT DATE: 12/30/2024 SLD COUNTY/SR - ANNUAL PRINT COUNTY: ALLEGHENY

DIR: B TOTAL LEN: 10.398 MI. DIST: 11-1 SR: 3077
LEFT MUN: MOON T RIGHT MUN: MOON T

	0180/3370	LEN=0070	INSTALLED UNKN
	015 "DIA	CIRC CONCR	
	0180/3026	LEN=0070	INSTALLED UNKN
	018 "DIA	CIRC CONCR	
	0180/2795	LEN=0110	INSTALLED UNKN
	018 "DIA	CIRC CONCR	
	0180/2339	LEN=0036	INSTALLED UNKN
	012 "DIA	CIRC CONCR	
	0180/2141	LEN=0040	INSTALLED UNKN
	021 "DIA	CIRC CONCR	
	0180/1969	LEN=0008	INSTALLED 2016
	018 "DIA	CIRC CONCR	
	0180/1762	LEN=0050	INSTALLED UNKN
	018 "DIA	CIRC CONCR	
	0180/1591	LEN=0050	INSTALLED UNKN
	018 "DIA	CIRC CONCR	
	0180/1258	LEN=0065	INSTALLED UNKN
	018 "DIA	CIRC CONCR	
	0180/1025	LEN=0065	INSTALLED UNKN
	012 "H 12 "W	CON BOX CUL	
	0180/0760	LEN=0050	INSTALLED UNKN
	APPLE BLOSSOM WY		
	0180/0472	(TWP)	
037614 FT	037351 FT	1 0 00076 0 04 0827+73	
		SHAFFER RD	
		(T363)	
	0180/0000	LENGTH(AH 3728 BK 2641)	
LANDING LANE			
(TWP)	0170/2277		
		MCCLAFFERTY LN	
		(TWP)	
	0170/1953	018 "DIA CIRC CONCR	
	0170/1778	LEN=0002 INSTALLED UNKN	
		GRANT DR	
	0170/1570	(TWP)	
BEACON HILL DR			
(T113)	0170/1507		
BEACON HILL DR			
(T113)	0170/1075		
ELM LN			
(T113)	0170/0878		
		COLLEGE PARK DR	
		(PRDR)	
	0170/0103	1 0 00076 0 04 0790+60	
034973 FT	034710 FT	COLLEGE PARK DR	
		(PRDR)	
COLONY WEST APT RD			
(PRDR)	0170/0000	LENGTH(AH 2641 BK 0754)	
		015 "DIA CIRC CONCR	

EXTRACT DATE: 12/28/2024 ROADWAY MANAGEMENT SYSTEM PAGE NUMBER: 1172
PRINT DATE: 12/30/2024 SLD COUNTY/SR - ANNUAL PRINT COUNTY: ALLEGHENY

DIR: B TOTAL LEN: 10.398 MI. DIST: 11-1 SR: 3077
LEFT MUN: MOON T RIGHT MUN: MOON T

WALMART ENT RD
(PRDR)

0150/0556
034219 FT

00 00
==

0150/0660 LEN=0034 INSTALLED UNKN

0150/0556
033956 FT 1 0 00076 0 03 0788+25
NC BR RODHEAD RD
UNIVERSITY BL
(SR3109 SEG 0041/0000)
(SR3109 SEG 0040/0000)

00 00
==

FROM 3109/0030 SH
(CONN)

0144/1370

==

0150/0000 LENGTH(AH 0754 BK 1475)
018 "DIA CIRC CONCR
0144/1383 LEN=0050 INSTALLED UNKN

CARNOT RD
(T134)

0144/1232

==

0144/1240 018 "DIA CIRC CONCR
LEN=0099 INSTALLED UNKN

==

0144/1185 CARNOT RD
(T134)

00 00
==

0144/0881 SHARON RD
(T364)
018 "DIA CIRC CONCR
0144/0828 LEN=0150 INSTALLED UNKN
018 "DIA CIRC CONCR
0144/0789 LEN=0060 INSTALLED UNKN

032744 FT

==

032481 FT 0 0 00000 0 00 0000+00
PARISH PL
(PRDR)

==

0144/0000 LENGTH(AH 1475 BK 2625)
018 "DIA CIRC CONCR
0140/2240 LEN=0036 INSTALLED UNKN

00 00
==

TIGER TR
(PRDR)

0140/1762

==

0140/1762

POLO CLUB ENT & EXIT RD
(PRDR)

0140/1420

==

0140/0526 012 "DIA CIRC CONCR
LEN=0048 INSTALLED UNKN
LOZER DR

==

0140/0500 (T263)
024 "DIA CIRC CONCR
0140/0330 LEN=0032 INSTALLED UNKN

FOREST GREEN RD
(PRDR)

0140/0265

==

2 0 02320 0 00 0041+09 030119 FT
STOCKER DR
(TWP)

0140/0000

==

029856 FT
0140/0000 LENGTH(AH 2625 BK 1651)

EXTRACT DATE: 12/28/2024 ROADWAY MANAGEMENT SYSTEM PAGE NUMBER: 1171
PRINT DATE: 12/30/2024 SLD COUNTY/SR - ANNUAL PRINT COUNTY: ALLEGHENY

DIR: B TOTAL LEN: 10.398 MI. DIST: 11-1 SR: 3077
LEFT MUN: MOON T RIGHT MUN: MOON T

2 0 02320 0 00 0057+38 028468 FT
THORN RUN RD ET
(T388)
LIBRARY ENT RD
(TWP)

MOON TWP MUN CTR RD
(TWP)
MOON TWP MUN CTR RD
(TWP)

2 0 02320 0 00 0072+34 026979 FT
CORAOPOLIS HEIGHTS RD
(TWP)

CORPORATE CENTER DR
(PRDR)
0110/0415
025285 FT

CHERRINGTON CORP CTR RD
(PRDR)
0100/1890

022778 FT

== 0130/1315 SANLIN DR
(PRDR)
028205 FT THORN RUN RD
(SR3087 SEG 0010/0000)
5 0130/0000 LENGTH(AH 1651 BK 1489)
0120/1260 048 "DIA CIRC CONCR
LEN=0099 INSTALLED UNKN
0120/0865 BEAVER TRUST COMP DR
(PRDR)
0120/0075 018 "DIA CIRC CONCR
LEN=0060 INSTALLED UNKN
026716 FT CORAOPOLIS HEIGHTS RD
(SR3074 SEG 0010/0000)
5 0120/0000 LENGTH(AH 1489 BK 1694)
0110/1450 018 "DIA CIRC CONCR
LEN=0030 INSTALLED UNKN
0110/1255 015 "DIA CIRC CONCR
LEN=0035 INSTALLED UNKN
0110/1100 015 "DIA CIRC CONCR
LEN=0035 INSTALLED UNKN
0110/0936 018 "DIA CIRC CONCR
LEN=0035 INSTALLED UNKN
0110/0895 GENTRY RD
(T204)
025022 FT 2 0 02319 0 00 0260+25
GLADDWOOD RD
(T202)
5 0110/0000 LENGTH(AH 1694 BK 2507)
0100/2285 018 "DIA CIRC CONCR
LEN=0035 INSTALLED UNKN
0100/1072 018 "DIA CIRC CONCR
LEN=0030 INSTALLED UNKN
022515 FT 2 0 02319 0 00 0235+10

DIR: B TOTAL LEN: 10.398 MI. DIST: 11-1 SR: 3077
LEFT MUN: MOON T RIGHT MUN: MOON T

DIR: B TOTAL LEN: 10.398 MI. DIST: 11-1 SR: 3077
LEFT MUN: MOON T RIGHT MUN: MOON T

FALLBROOK DR
(TWP)

0060/0194

013039 FT

LC TO CHERRINGTON LN
(CONN)
CHERRINGTON LN
(T139)

0050/2575

0050/2480

CHERRINGTON MANOR RD
(PRDR)

0050/0805

010019 FT

TO 3072/0040 SH
(CONN)

0040/0295

2 0 02319 0 00 0068+52
CLEVER RD
(SR3072 SEG 0040/0785)

007075 FT

0040/0000

007075 FT

CLEVER RD
(SR3072 SEG 0060/0713)
CLEVER RD
(TWP)

INTER-AHD

ROBINSON T
0 0 00000 0 00 0000+00
MFC BEGIN = C
LENGTH(AH 0263 BK 3057)

0033/0263

006812 FT

0033/0000

0060/0460 (T457)

BENJAMIN CT

0060/0194 (TWP)

018 "DIA CIRC CONCR

LEN=0030 INSTALLED UNKN

012776 FT 2 0 02319 0 00 0137+64

5 0060/0000 LENGTH(AH 2587 BK 3020)

0050/2240

015 "DIA CIRC CONCR
LEN=0032 INSTALLED UNKN

0050/1614

PENFOLDS PL
(PRDR)

0050/1069

015 "DIA CIRC CONCR
LEN=0028 INSTALLED UNKN

0050/0805

DUCKHORN DR
(PRDR)

009756 FT 2 0 02319 0 00 0099+73

5 0050/0000 LTH AH 003020 BK 002944

036 "DIA CIRC CONCR

0040/2852 LEN=0040 INSTALLED UNKN

0040/1356

018 "DIA CIRC CONCR
LEN=0075 INSTALLED UNKN

0040/0923

018 "DIA CIRC CONCR
LEN=0110 INSTALLED UNKN

0040/0495

018 "DIA CIRC CONCR
LEN=0050 INSTALLED UNKN

006812 FT

INTER-BK

CLEVER RD
(SR3072 SEG 0040/0785)

5 0040/0000 LTH AH 002944 BK 000100

006812 FT

7034/0000 LTH AH 000100 BK 000100

006812 FT

7032/0000 LTH AH 000100 BK 003057

EXTRACT DATE: 12/28/2024 ROADWAY MANAGEMENT SYSTEM PAGE NUMBER: 1168
PRINT DATE: 12/30/2024 SLD COUNTY/SR - ANNUAL PRINT COUNTY: ALLEGHENY

DIR: B TOTAL LEN: 10.398 MI. DIST: 11-1 SR: 3077
LEFT MUN: ROBINSON T RIGHT MUN: ROBINSON T


		INTER-AHD	LC TO CLEVER RD
		(CONN)	
		0030/3057	ROBINSON T
		018 "DIA	CIRC CONCR
		LEN=0060	INSTALLED UNKN
		0030/2870	018 "DIA CIRC CONCR
		LEN=0032	INSTALLED UNKN
		0030/2110	018 "DIA CIRC CONCR
		LEN=0050	INSTALLED UNKN
		0030/1865	018 "DIA CIRC CONCR
		LEN=0040	INSTALLED UNKN
		0030/1620	018 "DIA CIRC CONCR
		LEN=0060	INSTALLED UNKN
		0030/0612	018 "DIA CIRC CONCR
		LEN=0060	INSTALLED UNKN
2 0 02319 0 00 0016+77	003755 FT		
ROBIN RD			
(TWP)	0030/0000	==	5 0030/0000 LENGTH(AH 3057 BK 1676)
			024 "DIA CIRC CONCR
			LEN=0040 INSTALLED UNKN
			0020/1627
MEADE DR			
(TWP)	0020/0970	==	
			0020/0886 018 "DIA CIRC CONCR
			LEN=0030 INSTALLED UNKN
			0020/0650 018 "DIA CIRC CONCR
			LEN=0030 INSTALLED UNKN
	002079 FT		002079 FT 2 0 02319 0 00 0000+00
			SOUTH SILVER LN
			(TWP)
			5 0020/0000 LENGTH(AH 1676 BK 2079)
BELL COURT RD			
(TWP)	0010/1817	==	
			0010/1335 AIKEN RD
			(TWP)
WAVERLY CT			
(TWP)	0010/0921	==	
			0010/0071 018 "DIA CIR PLASTIC
			LEN=0120 INSTALLED 1999
	000000 FT		2 0 02297 0 00 0000+00
			NC BEAVER GRADE RD
			STEUBENVILLE PK
			(SR0060 SEG 0200/0000)
			5 0010/0000 MFC BEGIN = C
			LENGTH(AH 2079 BK 0000)


```

EXTRACT DATE: 12/28/2024      ROADWAY MANAGEMENT SYSTEM      PAGE NUMBER: 1167
PRINT DATE: 12/30/2024      SLD COUNTY/SR - ANNUAL PRINT      COUNTY: ALLEGHENY

DIR: B      TOTAL LEN: 2.315 MI.      DIST: 11-1      SR: 3075
LEFT MUN: MOON T      RIGHT MUN: MOON T

```

	012225 FT		012225 FT INTER-AHD	EWING INT-RAMP B RD (SR8070 SEG 0250/0000) EWING RD (TWP)
{ SR3070 SEG 0135/1211 } { SR3070 SEG 0134/1150 }	0044/1375		0044/1375	
	010850 FT		010850 FT	2 0 00000 0 00 0000+00
			S 0044/0000	LENGTH(AH 1375 BK 0914)
			0040/0543	018 "DIA CIRC CONCR
009936 FT			009936 FT	LEN=0035 INSTALLED UNKN
				2 0 02006 0 00 0096+14
				MCCORMICK RD
				(T281)
			S 0040/0000	LENGTH(AH 0914 BK 3363)
			0030/3340	015 "H 18"W ELLIP CONC
				LEN=0045 INSTALLED UNKN
				018 "DIA CIRC CONCR
			0030/2446	LEN=0040 INSTALLED UNKN
				012 "DIA CIR PLASTIC

EXTRACT DATE: 12/28/2024 ROADWAY MANAGEMENT SYSTEM PAGE NUMBER: 1166
PRINT DATE: 12/30/2024 SLD COUNTY/SR - ANNUAL PRINT COUNTY: ALLEGHENY

DIR: B TOTAL LEN: 2.315 MI. DIST: 11-1 SR: 3075
LEFT MUN: MOON T RIGHT MUN: MOON T

2 0 02006 0 00 0062+60 006573 FT
HIRSHINGER RD
(T372) 0030/0000

FED EX DR
(TWP)

0020/0059
003284 FT

000000 FT

0030/2337 LEN=0050 INSTALLED UNKN
==
0030/1546 NOBLE WOODS DR
(TWP)
006573 FT
5 0030/0000 LENGTH(AH 3363 BK 3289)
018 "DIA CIRC CONCR
0020/3240 LEN=0030 INSTALLED UNKN
0020/1563 024 "DIA CIRC CONCR
LEN=0035 INSTALLED UNKN
0020/1018 015 "DIA CIRC CONCR
LEN=0035 INSTALLED UNKN
MONTCLAIR DR
==
0020/1006 (PRDR)
0020/0031 018 "DIA CIRC CONCR
LEN=0055 INSTALLED UNKN
003284 FT 2 0 02006 0 00 0029+52
5 0020/0000 LENGTH(AH 3289 BK 3284)
0010/2234 015 "DIA CIRC CONCR
LEN=0070 INSTALLED UNKN
0010/1859 018 "DIA CIRC CONCR
LEN=0045 INSTALLED UNKN
0010/1477 018 "DIA CIRC CONCR
LEN=0035 INSTALLED UNKN
0010/1162 018 "DIA CIRC CONCR
LEN=0060 INSTALLED UNKN
0010/0445 018 "DIA CIRC CONCR
LEN=0040 INSTALLED UNKN
000000 FT 2 0 02006 0 00 0000+00
NC HO OKSTOWN GRADE RD
MONTOUR RUN RD
(SR3072 SEG 0030/0311)
MFC BEGIN = E
5 0010/0000 LENGTH(AH 3284 BK 0000)

EXTRACT DATE: 12/28/2024 ROADWAY MANAGEMENT SYSTEM PAGE NUMBER: 1165
PRINT DATE: 12/30/2024 SLD COUNTY/SR - ANNUAL PRINT COUNTY: ALLEGHENY

DIR: B TOTAL LEN: 5.034 MI. DIST: 11-1 SR: 3074
LEFT MUN: ROBINSON T RIGHT MUN: ROBINSON T

	026577 FT		026577 FT	BMS EN 02/3074/0120/0001
			INTER-AHD	FOREST GROVE RD
	026021 FT		0120/0556	(CNTY)
			026021 FT	0 0 00000 0 00 0000+00
			INTER-BK	FOREST GROVE RD
				(CNTY)
				SR 0079 SB
				BMSBG 02/3074/0120/0001
	026021 FT		0120/0000	LTH AH 000556 BK 003240
			026021 FT	
FOREST GROVE RD			7112/0000	LTH AH 003240 BK 002007
(CNTY)	0110/2007		INTER-AHD	SILVER LN
			0110/2007	(TWP)
				ELCO DR
			0110/1760	(TWP)
				EVELYN DR
			0110/1125	(TWP)
				WILLIAMS DR
			0110/0615	(TWP)
	024014 FT		024014 FT	2 0 02296 0 00 0019+88
NORTH FOREST GROVE RD			NC FO	REST GROVE RD
(SR3085 SEG 0010/0000)	0110/0000			MFC BEGIN = C
MARKS DR			0110/0000	LENGTH(AH 2007 BK 2070)
(PRDR)	0100/1734			
				LEONA LN
			0100/1275	(TWP)
				GRAYDON DR
			0100/1046	(TWP)
				018 " DIA CIRC CONCR
			0100/0926	LEN=0048 INSTALLED UNKN
				FLYNN DR
			0100/0398	(PRDR)
021944 FT			021944 FT	2 0 02062 0 00 0079+74
				WENDT DR
				(PRDR)
			0100/0000	LENGTH(AH 2070 BK 1775)
			0090/0430	018 " DIA CIRC CONCR
				LEN=0013 INSTALLED UNKN
			0090/0143	018 " DIA CIRC CONCR
020169 FT				LEN=0048 INSTALLED UNKN
			020169 FT	2 0 02062 0 00 0059+68
			0090/0000	LENGTH(AH 1775 BK 2072)

EXTRACT DATE: 12/28/2024 ROADWAY MANAGEMENT SYSTEM PAGE NUMBER: 1164
PRINT DATE: 12/30/2024 SLD COUNTY/SR - ANNUAL PRINT COUNTY: ALLEGHENY

DIR: B TOTAL LEN: 5.034 MI. DIST: 11-1 SR: 3074
LEFT MUN: ROBINSON T RIGHT MUN: ROBINSON T

018097 FT

016461 FT

014140 FT

0080/1905	018 "DIA	CIRC CONCR	
	LEN=0048	INSTALLED	UNKN
0080/1527	018 "DIA	CIRC CONCR	
	LEN=0048	INSTALLED	UNKN
0080/1189	018 "DIA	CIRC CONCR	
	LEN=0048	INSTALLED	UNKN
0080/0867	018 "DIA	CIRC CONCR	
	LEN=0048	INSTALLED	UNKN
0080/0355	HICKMAN RD		
0080/0153	(TWP)		
018097 FT	BMS EN 02/3074/0080/0000		
	2 0 02062 0 00 0041+30		
	MONTOUR RUN		
	BMSBG 02/3074/0080/0000		
	ROBINSON		
	MOON T		
0080/0000	LENGTH(AH 2072 BK 1636)		
	018 "DIA	CIRC CONCR	
0070/1431	LEN=0060	INSTALLED	UNKN
	018 "DIA	CIR PLASTIC	
0070/1105	LEN=0048	INSTALLED	UNKN
	018 "DIA	CIRC CONCR	
0070/0768	LEN=0048	INSTALLED	UNKN
	018 "DIA	CIRC CONCR	
0070/0483	LEN=0048	INSTALLED	UNKN
	018 "DIA	CIRC CONCR	
0070/0173	LEN=0048	INSTALLED	UNKN
016461 FT	2 0 02062 0 00 0021+76		
0070/0000	LENGTH(AH 1636 BK 2321)		
	018 "DIA	CIRC CONCR	
0060/1860	LEN=0060	INSTALLED	UNKN
	018 "DIA	CIRC CONCR	
0060/1611	LEN=0048	INSTALLED	UNKN
	018 "DIA	CIRC CONCR	
0060/1335	LEN=0048	INSTALLED	UNKN
	018 "DIA	CIRC CONCR	
0060/1057	LEN=0048	INSTALLED	UNKN
	018 "DIA	CIRC CONCR	
0060/0800	LEN=0050	INSTALLED	UNKN
	018 "DIA	CIRC CONCR	
0060/0522	LEN=0050	INSTALLED	UNKN
	018 "DIA	CIRC CONCR	
0060/0236	LEN=0050	INSTALLED	UNKN
014140 FT	2 0 02062 0 00 0000+00		
	NC EWINGS MILL RD		
0060/0000	LENGTH(AH 2321 BK 1220)		
	018 "DIA	CIRC CONCR	
0050/1133	LEN=0020	INSTALLED	UNKN
	018 "DIA	CIRC CONCR	
0050/1120	LEN=0050	INSTALLED	UNKN

DIR: B TOTAL LEN: 5.034 MI. DIST: 11-1 SR: 3074
LEFT MUN: MOON T RIGHT MUN: MOON T

EXTRACT DATE: 12/28/2024 ROADWAY MANAGEMENT SYSTEM PAGE NUMBER: 1162
PRINT DATE: 12/30/2024 SLD COUNTY/SR - ANNUAL PRINT COUNTY: ALLEGHENY

DIR: B TOTAL LEN: 5.034 MI. DIST: 11-1 SR: 3074
LEFT MUN: MOON T RIGHT MUN: MOON T

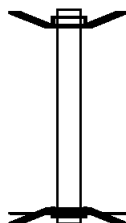
		==	0020/3030	(TWP)	
		---	0020/2918	018 " DIA CIRC CONCR LEN=0048	INSTALLED UNKN
		==	0020/2154	VALENTINE DR (TWP)	
		---	0020/1731	018 " DIA CIRC CONCR LEN=0048	INSTALLED UNKN
				DRAINAGE	
				STRUCTURE LENGTH 15 FT	
003827 FT			0020/0383	BMSID 02/3074/0020/0420	
			003827 FT	2 0 02320 0 00 0110+37	
			0020/0000	LENGTH(AH 3554 BK 3827)	
WINDY WILLOWS DR (T409)	0010/1960	==			
SNYDER DR (T145)	0010/1407	==			
		---	0010/1356	048 " DIA CIRC CONCR LEN=0068	INSTALLED UNKN
		==	0010/1050	NYETIMBER PY (T803)	
		---	0010/0937	018 " DIA CIRC METAL LEN=0099	INSTALLED UNKN
		---	0010/0673	018 " DIA CIRC CONCR LEN=0040	INSTALLED UNKN
		---	0010/0335	024 " DIA CIRC CONCR LEN=0050	INSTALLED UNKN
		---	0010/0260	024 " DIA CIRC CONCR LEN=0050	INSTALLED UNKN
		---	0010/0140	024 " DIA CIRC CONCR LEN=0050	INSTALLED UNKN
		---	0010/0105	024 " DIA CIRC CONCR LEN=0035	INSTALLED UNKN
000000 FT			000000 FT	2 0 02320 0 00 0072+34	
			NC CO	RAOPLIS HEIGHTS RD BEAVER GRADE RD (SR3077 SEG 0120/0000)	
			INTER-BK	CORAOPPLIS HEIGHTS RD (PRDR)	
			0010/0000	MFC BEGIN = D LENGTH(AH 3827 BK 0000)	

EXTRACT DATE: 12/28/2024 ROADWAY MANAGEMENT SYSTEM PAGE NUMBER: 1161
PRINT DATE: 12/30/2024 SLD COUNTY/SR - ANNUAL PRINT COUNTY: ALLEGHENY

DIR: B TOTAL LEN: .030 MI. DIST: 11-1 SR: 3073
LEFT MUN: MOON T RIGHT MUN: MOON T

000158 FT

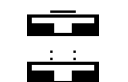


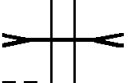
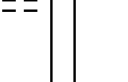

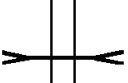

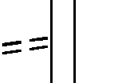
000000 FT



000158 FT BMS EN 02/3073/0010/0000
INTER-AHD CORAOPOLIS HEIGHTS RD
0010/0158 (TWP)
000000 FT 0 0 00000 0 00 0000+00
NC CO RAOPOLIS HEIGHTS RD
INTER-BK CORAOPOLIS HEIGHTS RD
(TWP)
SR 3160
BMSBG 02/3073/0010/0000
MFC BEGIN = E
0010/0000 LENGTH(AH 0158 BK 0000)

EXTRACT DATE: 12/28/2024 ROADWAY MANAGEMENT SYSTEM PAGE NUMBER: 1160
PRINT DATE: 12/30/2024 SLD COUNTY/SR - ANNUAL PRINT COUNTY: ALLEGHENY

DIR: E TOTAL LEN: 2.371 MI. DIST: 11-1 SR: 3072
LEFT MUN: ROBINSON T RIGHT MUN: ROBINSON T

	012485 FT		012518 FT 7080/0000 LENGTH(AH 2119 BK 2498)
	012485 FT		012518 FT 7070/0000 LENGTH(AH 2498 BK 0713) INTER-AHD CLEVER RD (TBK) (CNTY) BEAVER GRADE RD
			0060/0713 (SR3077 SEG 0033/0263) 072 "DIA CIRC CONCR
			0060/0546 LEN=0100 INSTALLED UNKN BR MONTR RUN STRUCTURE LENGTH 8 FT BMSID 02/3072/0060/0526
VENTANA DR (TWP)	0060/0055 011772 FT		011805 FT 2 0 02319 0 00 0057+00 5 0060/0000 LENGTH(AH 0713 BK 1690) 024 "DIA CIRC CONCR
OLD BEAVER GRADE RD (CNTY)	0050/1165		0050/1548 LEN=0100 INSTALLED UNKN 0050/1165 (APRA) AAA/MULTIPHASE C BR.MONTOUR STRUCTURE LENGTH 18 FT BMSID 02/3072/0050/0671 (APRA) UNIVERSAL SPECIA UNIVERSAL SPECIALTIES R (PRDR)
LC TO BEAVER GRADE RD (CONN)	0050/0020 010082 FT		0050/0430 BMSEN 02/3072/0050/0000 0050/0121
BEAVER GRADE RD (SR3077 SEG 0040/0000) FROM 3077/0040 SH (CONN)	0040/0785 0040/0633 009079 FT		010115 FT 2 0 02319 0 00 0083+96 MONTOUR RUN BMSBG 02/3072/0050/0000 5 0050/0000 LENGTH(AH 1690 BK 1003) 0040/0785
			0040/0200 024 "DIA CIRC CONCR 009112 FT LEN=0099 INSTALLED UNKN 5 0040/0000 2 0 02306 0 00 0090+54 LENGTH(AH 1003 BK 3540) ROBINSON

DIR: E TOTAL LEN: 2.371 MI. DIST: 11-1 SR: 3072
LEFT MUN: ROBINSON T RIGHT MUN: ROBINSON T

HOOKSTOWN GRADE RD
(SR3075 SEG 0010/0000) 0030/0311

005539 FT

018 "DIA CIRC CONCR
LEN=0040 INSTALLED UNKN 0015/2601

LC TO FEDEX DR
(CONN) 0015/2507

FEDEX DR
(TWP) 0015/2369

018 "DIA CIRC CONCR
LEN=0099 INSTALLED UNKN 0015/2300
LC FROM FEDEX DR
(CONN) 0015/2298

PARK MANOR DR
(TWP) 0015/1332

0030/2972 MOON T

0030/1507 012 "DIA CIRC CONCR
LEN=1097 INSTALLED UNKN

0030/0270 TROUT RUN
STRUCTURE LENGTH 14 FT
BMSID 02/3072/0020/2554
018 "DIA CIRC CONCR
LEN=0060 INSTALLED UNKN
018 "DIA CIRC CONCR
LEN=0099 INSTALLED UNKN
005572 FT 2 0 02306 0 00 0058+26
MFC BEGIN = C
0030/0000 LENGTH(AH 3540 BK 3376)

0014/3360 018 "DIA CIRC CONCR
LEN=0035 INSTALLED UNKN

0014/2907 018 "DIA CIRC CONCR
LEN=0033 INSTALLED UNKN

0014/2578 018 "DIA CIRC CONCR
LEN=0099 INSTALLED UNKN

0014/2374 FEDEX DR
(TWP)
PARK MANOR BL
(TWP)

024 "DIA CIRC CONCR

EXTRACT DATE: 12/28/2024 ROADWAY MANAGEMENT SYSTEM PAGE NUMBER: 1158
PRINT DATE: 12/30/2024 SLD COUNTY/SR - ANNUAL PRINT COUNTY: ALLEGHENY

DIR: E TOTAL LEN: 2.371 MI. DIST: 11-1 SR: 3072
LEFT MUN: MOON T RIGHT MUN: MOON T

					0014/1124	LEN=0033 INSTALLED UNKN (APRA) SWINDELL DRESSLE MARKET PLACE BL (T221) SCOTT RD (TWP)
					0014/1044	018 "DIA CIRC CONCR LEN=0070 INSTALLED UNKN
(APRA) B&O FABRICATION	0015/1025				0014/1038	
(APRA) SWINDELL DRESSLE MARKET PLACE BL (T221) SCOTT RD (TWP)						
	0015/1024					
018 "DIA CIRC CONCR LEN=0099 INSTALLED UNKN LC FOR MARKET PLACE BL (CONN)	0015/1000					
	0015/0949					
					0014/0769	024 "DIA CIRC CONCR LEN=0030 INSTALLED UNKN
					0014/0548	024 "DIA CIRC CONCR LEN=0030 INSTALLED UNKN
					0014/0234	018 "DIA CIRC CONCR LEN=0030 INSTALLED UNKN
0 0 00000 0 00 0000+00 002196 FT					002196 FT	0 0 00000 0 00 0000+00
MFC BEGIN = C						MFC BEGIN = C
LENGTH(AH 3343 BK 1481) 0015/0000					0014/0000	LENGTH(AH 3376 BK 1481)
					0010/1091	018 "DIA CIRC CONCR LEN=0099 INSTALLED UNKN
						GARDEN RIDGE (PRDR)
	000715 FT				0010/0200	2 0 02306 0 00 0000+00
					000715 FT	MFC BEGIN = C
					0010/0000	LENGTH(AH 1481 BK 0715)
						MONTOUR INT/RMP B SPUR (SR9112 SEG 0010/0230)
0 0 00000 0 00 0000+00 000000 FT					0004/0300	0 0 00000 0 00 0000+00
NC MONTOUR RUN RD					000000 FT	NC MONTOUR RUN RD
(SR3112 SEG 0010/1025)						MONTOUR RUN RD (SR3112 SEG 0010/1005)
RAMP A	INTER-BK				INTER-BK	RAMP B RD (SR8074 SEG 0264/0225)
(SR8074 SEG 0254/0000)						MFC BEGIN = C
MFC BEGIN = C					0004/0000	LENGTH(AH 0715 BK 0000)
LENGTH(AH 0715 BK 0000) 0005/0000						

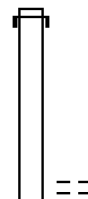
EXTRACT DATE: 12/28/2024 ROADWAY MANAGEMENT SYSTEM PAGE NUMBER: 1157
PRINT DATE: 12/30/2024 SLD COUNTY/SR - ANNUAL PRINT COUNTY: ALLEGHENY
DIR: B TOTAL LEN: 6.235 MI. DIST: 11-1 SR: 3071
LEFT MUN: FINDLAY T RIGHT MUN: FINDLAY T

032923 FT

032923 FT AH-BEAVER (04)
INTER-AHD CORKBOCKTOWN RD
0110/1612 (SR3025 SEG 0010/0000)

031311 FT

031311 FT 2 0 02069 0 00 0315+05
FERGUSON RD
(T503)



EXTRACT DATE: 12/28/2024 ROADWAY MANAGEMENT SYSTEM PAGE NUMBER: 1156
PRINT DATE: 12/30/2024 SLD COUNTY/SR - ANNUAL PRINT COUNTY: ALLEGHENY

DIR: B TOTAL LEN: 6.235 MI. DIST: 11-1 SR: 3071
LEFT MUN: FINDLAY T RIGHT MUN: FINDLAY T

BACKBONE RD
(TWP)

0100/3150

0110/0000 LENGTH(AH 1612 BK 3175)

0100/2140 018 "DIA CIRC CONCR
LEN=0048 INSTALLED UNKN

028136 FT

028136 FT 2 0 02069 0 00 0282+01
NC CO RKBOCKTOWN RD
LINCOLN HW

0100/0000 LENGTH(AH 3175 BK 3697)
018 "DIA CIRC CONCR
LEN=0048 INSTALLED UNKN

0090/1580 015 "DIA CIRC CONCR
LEN=0050 INSTALLED UNKN

0090/0912 018 "DIA CIRC CONCR
LEN=0040 INSTALLED UNKN

024439 FT

0090/0436 018 "DIA CIRC CONCR
LEN=0048 INSTALLED UNKN
024439 FT 2 0 02069 0 00 0245+10
0090/0000 LENGTH(AH 3697 BK 3719)

0080/2850 018 "DIA CIRC CONCR
LEN=0040 INSTALLED UNKN

0080/2430 015 "DIA CIRC CONCR
LEN=0050 INSTALLED UNKN

0080/2100 018 "DIA CIRC CONCR
LEN=0040 INSTALLED UNKN

0080/1962 024 "DIA CIRC CONCR
LEN=0050 INSTALLED UNKN

0080/1703 BMSBN 02/3071/0080/1685
048"H 60"W CONC STRUCT

0080/1698 LEN=0040 INSTALLED UNKN
2 0 02069 0 00 0224+76

0080/1685 BR POTATO GARDEN RUN
BMSBG 02/3071/0080/1685
MOODY ROAD

0080/1320 (T306)

EXTRACT DATE: 12/28/2024 ROADWAY MANAGEMENT SYSTEM PAGE NUMBER: 1155
PRINT DATE: 12/30/2024 SLD COUNTY/SR - ANNUAL PRINT COUNTY: ALLEGHENY

DIR: B TOTAL LEN: 6.235 MI. DIST: 11-1 SR: 3071
LEFT MUN: FINDLAY T RIGHT MUN: FINDLAY T

STROUSS RD
(T453)

0080/1200

020720 FT

016806 FT

WASHINGTON RD
(SR3089 SEG 0020/0610) 0070/0000

015155 FT

==			024 "DIA CIRC CONCR
---	0080/1024	LEN=0040	INSTALLED UNKN
---	0080/0843	024 "DIA CIRC CONCR	
---		LEN=0020	INSTALLED UNKN
---	0080/0450	018 "DIA CIR PLASTIC	
---	0080/0012	LEN=0050	INSTALLED UNKN
---	020720 FT	BMSSEN 02/3071/0080/0001	
---		2 0 02069 0 00 0207+97	
---		BR. POTATO GARDEN RUN	
---	0080/0000	BMSBG 02/3071/0080/0001	
---		LENGTH(AH 3719 BK 3914)	
---	0070/3654	015 "DIA CIRC CONCR	
---		LEN=0040	INSTALLED UNKN
---	0070/3292	015 "DIA CIR PLASTIC	
---		LEN=0060	INSTALLED UNKN

---	0070/2100	018 "DIA CIR PLASTIC	
---		LEN=0060	INSTALLED 2001
---	0070/1880	024 "DIA CIRC CONCR	
---		LEN=0015	INSTALLED UNKN
---	0070/1675	018 "DIA CIRC CONCR	
---		LEN=0040	INSTALLED UNKN
---	0070/1532	018 "DIA CIRC CONCR	
---		LEN=0040	INSTALLED UNKN
---	0070/1248	BMSSEN 02/3071/0070/1220	
---		2 0 02069 0 00 0180+43	
---		PO. GDN RUN	
---	0070/1220	BMSBG 02/3071/0070/1220	
---		018 "DIA CIRC CONCR	
---	0070/1100	LEN=0048	INSTALLED UNKN
---		018 "DIA CIRC CONCR	
---	0070/0572	LEN=0048	INSTALLED UNKN
---	016806 FT	2 0 02069 0 00 0168+68	
---		WASHINGTON RD	
---		(SR3089 SEG 0020/0610)	
---	0070/0000	LENGTH(AH 3914 BK 1651)	
---		048 "DIA CIRC CONCR	
---	0060/1372	LEN=0048	INSTALLED UNKN

---	0060/0759	018 "DIA CIRC CONCR	
---		LEN=0040	INSTALLED UNKN
---	0060/0291	012 "DIA CIRC CONCR	
---		LEN=0048	INSTALLED UNKN
---	015155 FT	2 0 02069 0 00 0151+28	
---	0060/0000	LENGTH(AH 1651 BK 2083)	
---		018 "DIA CIR PLASTIC	
---	0050/2025	LEN=0040	INSTALLED UNKN

EXTRACT DATE: 12/28/2024 ROADWAY MANAGEMENT SYSTEM PAGE NUMBER: 1154
PRINT DATE: 12/30/2024 SLD COUNTY/SR - ANNUAL PRINT COUNTY: ALLEGHENY

DIR: B TOTAL LEN: 6.235 MI. DIST: 11-1 SR: 3071
LEFT MUN: FINDLAY T RIGHT MUN: FINDLAY T

MCNALL RD
(T822)

0040/0288
009905 FT

006637 FT

0050/1639	018 "DIA CIRC CONCR LEN=0048 INSTALLED UNKN
0050/0811	072"H 72"W CONC STRUCT LEN=0040 INSTALLED UNKN
0050/0774	BMSSEN 02/3071/0050/0822 0 0 00000 0 00 0000+00 BR.POTATOE
0050/0760	BMSBG 02/3071/0050/0822 024 "DIA CIRC CONCR LEN=0150 INSTALLED UNKN
0050/0180	PA TPK (I-576) OP ID 02/7576/9900/0285 2 0 02069 0 00 0130+45 PA TPK (I-576)
0050/0086	OP ID 02/7576/9900/0286 LENGTH(AH 2083 BK 3167)
0050/0000	
0040/2029	018 "DIA CIRC METAL LEN=0050 INSTALLED UNKN
0040/1787	018 "DIA CIRC METAL LEN=0050 INSTALLED UNKN
0040/0669	018 "DIA CIR PLASTIC LEN=0060 INSTALLED UNKN
009905 FT	2 0 02069 0 00 0099+30 BURGETTSTOWN RD (SR3078 SEG 0030/0000)
0040/0000	LENGTH(AH 3167 BK 3268) 018 "DIA CIR PLASTIC LEN=0040 INSTALLED 2001
0030/3210	015 "DIA CIRC METAL LEN=0060 INSTALLED UNKN
0030/2646	012 "DIA CIRC CONCR LEN=0050 INSTALLED UNKN
0030/2210	015 "DIA CIR PLASTIC LEN=0060 INSTALLED UNKN
0030/1584	
006637 FT	2 0 02069 0 00 0066+75 LENGTH(AH 3268 BK 3245)
0030/0000	024 "DIA CIRC CONCR LEN=0040 INSTALLED UNKN
0020/2850	

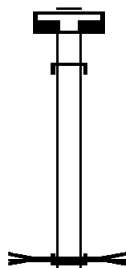
DIR: B MUN: FINDLAY T TOTAL LEN: 6.235 MI. DIST: 11-1 SR: 3071
LEFT MUN: FINDLAY T RIGHT MUN: FINDLAY T

EXTRACT DATE: 12/28/2024 ROADWAY MANAGEMENT SYSTEM PAGE NUMBER: 1152
PRINT DATE: 12/30/2024 SLD COUNTY/SR - ANNUAL PRINT COUNTY: ALLEGHENY

DIR: B TOTAL LEN: 1.991 MI. DIST: 11-1 SR: 3070
LEFT MUN: MOON T RIGHT MUN: MOON T

010510 FT

010501 FT



010449 FT
7184/0000 LENGTH(AH 2066 BK 0009)
INTER-AHD EWING RD (TBK)
0182/0009 (TWP)
010440 FT 0 0 00000 0 00 0000+00
MEEK RUN
STRUCTURE LENGTH 9 FT
BMSID 02/3070/0182/0000
INTER-BK EWING RD (TBK)
(TWP)
MFC BEGIN = D
0182/0000 LENGTH(AH 0009 BK 0888)

DIR: B	TOTAL LEN: 1.991 MI.	DIST: 11-1	SR: 3070
LEFT MUN: MOON T		RIGHT MUN: MOON T	

010501 FT		010440 FT	
010501 FT		7180/0000	LENGTH(AH 0888 BK 3439)
010501 FT		010440 FT	
010501 FT		7170/0000	LENGTH(AH 3439 BK 2232)
010501 FT		010440 FT	
010501 FT		7160/0000	LENGTH(AH 2232 BK 0660)
010501 FT		010440 FT	
010501 FT		7150/0000	LENGTH(AH 0660 BK 1150)
INTER-AHD		INTER-AHD	

EWING RD		EWING RD	
(TWP)		(TWP)	
EWING INT-RAMP B RD		EWING INT-RAMP B RD	
SR8070 SEG 0250/0000)		(SR8070 SEG 0250/0000)	
HOOKSTOWN GRADE RD		HOOKSTOWN GRADE RD	
SR3075 SEG 0044/1375)		(SR3075 SEG 0044/1375)	

0135/1211		0134/1150	
		0134/0900	FROM 8070/0500 SH (CONN)

NC EWING RD		NC EWING RD	
EWING INT/RAMP A RD		RAMP A RD	
SR8070 SEG 0500/1440)		(SR8070 SEG 0500/1440)	
018 "DIA CIRC CONCR			
LEN=0050 INSTALLED UNKN			

0135/0862		0134/0836	
0135/0859		0134/0754	BMS EN 02/3070/0134/0277
			2 0 00000 0 00 0000+00
			OLD RTE. 60
		0134/0337	BMSBG 02/3070/0134/0277

0135/0819		0134/0228	018 "DIA CIRC CONCR
0135/0774		0134/0206	LEN=0025 INSTALLED UNKN
			MOON-EWING RD
		0134/0134	(TWP)
			018 "DIA CIRC CONCR
			LEN=0099 INSTALLED UNKN

0135/0357		0134/0098	EWING INT/RAMP D RD
			(SR8070 SEG 0750/0000)
			MOON-EWING RD
			(TWP)

0135/0216			
0135/0142			

MOON-EWING RD			
(TWP)			
RAMP C RD			
SR8070 SEG 0010/0815)			
MOON-EWING RD			
(TWP)			
MOON-EWING RD			

EXTRACT DATE: 12/28/2024 ROADWAY MANAGEMENT SYSTEM PAGE NUMBER: 1150
PRINT DATE: 12/30/2024 SLD COUNTY/SR - ANNUAL PRINT COUNTY: ALLEGHENY

DIR: B TOTAL LEN: 1.991 MI. DIST: 11-1 SR: 3070
LEFT MUN: MOON T RIGHT MUN: MOON T

(TWP)
FOR SR 3070W TO 3070E
(CONN)

0135/0077

0 0 00000 0 00 0000+00 009290 FT
MFC BEGIN = E
LENGTH(AH 1211 BK 1604) 0135/0000

007686 FT

005101 FT

005101 FT

SABRE RD
(GOVT)

0112/0752

0 0 00000 0 00 0000+00 003990 FT
MUSTANG DR

0134/0060

0134/0030

009290 FT

0134/0000

0130/0254

007686 FT

0130/0000

0120/1957

0120/1598

0120/1098

0120/0727

0120/0263

005101 FT

NC RE
INTER-BK

0120/0000

005101 FT

7114/0000

INTER-AHD

0112/1111

0112/0752

003990 FT

MOON-EWING RD

(TWP)
FOR SR 3070W TO 3070E
(CONN)

018 "DIA CIRC CONCR
LEN=0030 INSTALLED UNKN
2 0 00000 0 00 0000+00
MFC BEGIN = E
LENGTH(AH 1150 BK 1604)

018 "DIA CIRC CONCR
LEN=0035 INSTALLED UNKN
2 0 02018 0 00 0026+12
CEMETERY ENT RD
(PRDR)
LENGTH(AH 1604 BK 2585)

018 "DIA CIRC CONCR
LEN=0045 INSTALLED UNKN
018 "DIA CIRC CONCR
LEN=0045 INSTALLED UNKN
018 "DIA CIRC CONCR
LEN=0099 INSTALLED UNKN
018 "DIA CIRC CONCR
LEN=0065 INSTALLED UNKN
018 "DIA CIRC CONCR
LEN=0030 INSTALLED UNKN
2 0 02018 0 00 0000+00
CORAOPOLIS CLIFFMINES R
(CNTY)

SURRECTION RD
CORAOPOLIS CLIFFMINES R
(CNTY)
LTH AH 002585 BK 000100
LTH AH 000100 BK 001111
CORAOPOLIS CLIFFMINES R
(CNTY)
FINDLAY T
MCCLARENS RU
STRUCTURE LENGTH 16 FT
BMSID 02/3070/0112/0725

EXTRACT DATE: 12/28/2024 ROADWAY MANAGEMENT SYSTEM PAGE NUMBER: 1149
PRINT DATE: 12/30/2024 SLD COUNTY/SR - ANNUAL PRINT COUNTY: ALLEGHENY

DIR: B TOTAL LEN: 1.991 MI. DIST: 11-1 SR: 3070
LEFT MUN: FINDLAY T RIGHT MUN: FINDLAY T

(GOVT) 0112/0000 == 0112/0000 LENGTH(AH 1111 BK 1863)
018 "DIA CIRC CONCR
0108/1411 LEN=0040 INSTALLED UNKN
018 "DIA CIRC CONCR
0108/1211 LEN=0040 INSTALLED UNKN
018 "DIA CIRC CONCR
0108/1012 LEN=0040 INSTALLED UNKN
018 "DIA CIRC CONCR
0108/0814 LEN=0040 INSTALLED UNKN
018 "DIA CIRC CONCR
0108/0618 LEN=0040 INSTALLED UNKN
018 "DIA CIRC CONCR
0108/0421 LEN=0040 INSTALLED UNKN
018 "DIA CIRC CONCR
0108/0224 LEN=0040 INSTALLED UNKN
002127 FT 0 0 00000 0 00 0000+00
MFC BEGIN = E
0108/0000 LENGTH(AH 1863 BK 0912)
RAMP 250 RD
(SR8128 SEG 0250/0000)
RAMP 500 RD
(SR8128 SEG 0500/1290)
MFC BEGIN = E 0107/0634
BMSSEN 02/3070/0106/0000 0107/0434
0 0 00000 0 00 0000+00
SR 8109 (RAMP AD)
BMSBG 02/3070/0106/0000 0107/0107
0106/0634 MFC BEGIN = E
0106/0431 BMSSEN 02/3070/0106/0000
0 0 00000 0 00 0000+00
SR 8109 (RAMP AD)
BMSBG 02/3070/0106/0000
018 "DIA CIRC CONCR
0106/0104 LEN=0099 INSTALLED UNKN
0106/0066 0 0 00000 0 00 0000+00
001215 FT MFC BEGIN = C
0106/0000 LENGTH(AH 0912 BK 0471)
PENN DOT STOCKPILE # 04
(GOVT) 0104/0345
000744 FT ==
000744 FT 0 0 00000 0 00 0000+00
RAMP 20 RD
(SR8128 SEG 0020/0000)
RAMP 10 RD
(SR8128 SEG 0010/1892)
INDUSTRY DR
(T354)
INTER-BK MCCLAREN RD (TBK)
(TWP)
0104/0000 LENGTH(AH 0471 BK 1005)
000744 FT
7102/0000 LENGTH(AH 1005 BK 0970)
000744 FT

EXTRACT DATE: 12/28/2024 ROADWAY MANAGEMENT SYSTEM PAGE NUMBER: 1148
PRINT DATE: 12/30/2024 SLD COUNTY/SR - ANNUAL PRINT COUNTY: ALLEGHENY

DIR: B TOTAL LEN: 1.991 MI. DIST: 11-1 SR: 3070
LEFT MUN: FINDLAY T RIGHT MUN: FINDLAY T

ENLOW RD
(CNTY)

000744 FT

000744 FT

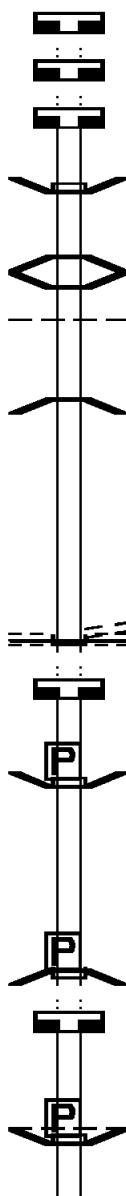
000457 FT

00080/0000
000457 FT

000425 FT

000425 FT

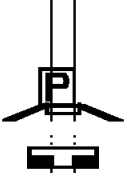
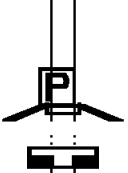
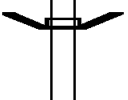
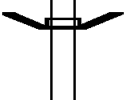




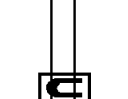
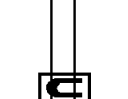
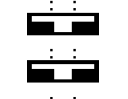
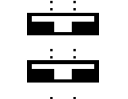
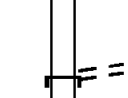
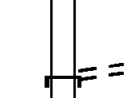
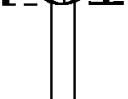
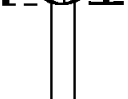
000393 FT



7100/0000 LENGTH(AH 0970 BK 3047)
000744 FT
7090/0000 LENGTH(AH 3047 BK 2434)
000744 FT
7082/0000 LENGTH(AH 2434 BK 0287)
BMSSEN 02/3070/0080/0246
MCCLAREN RD (TBK)
INTER-AHD
0080/0287 (TWP)
2 0 02016 0 00 0002+52
BR. MONTOUR
0080/0246 BMSBG 02/3070/0080/0246
0080/0237 BMSSEN 02/3070/0080/0205
FINDLAY
0080/0221 NORTH FAYETTE T
2 0 02016 0 00 0002+04
BR MONTOUR RUN
0080/0205 BMSBG 02/3070/0080/0205
000457 FT 2 0 02016 0 00 0000+00
CLIFF MINE RD
(CNTY)
NC MCCLAREN RD
ALLEGHENY RD
INTER-BK
(TWP)
MAIN ST (TBK)
(TWP)
MFC BEGIN = C
0080/0000 LENGTH(AH 0287 BK 0100)
000457 FT
7074/0000 LENGTH(AH 0100 BK 0032)
BMSSEN 02/3070/0070/0000
INTER-AHD MAIN ST (TBK)
(TWP)
0070/0032 BRIDGE POSTED (TONS)
000425 FT 2 0 02289 0 00 0052+12
NC MAIN ST
INTER-BK MAIN ST (TBK)
(TWP)
SGL 26 COMB 32
MONTOUR RUN
BMSBG 02/3070/0070/0000
0070/0000 LENGTH(AH 0032 BK 0162)
000425 FT
7066/0000 LENGTH(AH 0162 BK 0032)
BMSSEN 02/3070/0064/0000
INTER-AHD SANTIAGO RD (TBK)
(TWP)
BRIDGE POSTED (TONS)
FINDLAY T
0064/0032
000393 FT 2 0 02005 0 00 0094+98
INTER-BK SANTIAGO RD (TBK)

EXTRACT DATE: 12/28/2024 ROADWAY MANAGEMENT SYSTEM PAGE NUMBER: 1147
PRINT DATE: 12/30/2024 SLD COUNTY/SR - ANNUAL PRINT COUNTY: ALLEGHENY

DIR: B TOTAL LEN: 1.991 MI. DIST: 11-1 SR: 3070
LEFT MUN: FINDLAY T RIGHT MUN: FINDLAY T

			(TWP)
			SGL 30 COMB 40
			MONTOUR RUN
			BMSBG 02/3070/0064/0000
			LENGTH(AH 0032 BK 2642)
000393 FT			0064/0000
			000393 FT
			7062/0000
			LENGTH(AH 2642 BK 0009)
			BMSSEN 02/3070/0060/0000
			SANTIAGO RD (TBK)
000384 FT			INTER-AHD
			0060/0009
			000384 FT
			2 0 02005 0 00 0068+25
			NC SA
			INTER-BK
			SANTIAGO RD
			(TWP)
			BR MONTOUR
			BMSBG 02/3070/0060/0000
000384 FT			LENGTH(AH 0009 BK 1838)
			000384 FT
000384 FT			7050/0000
			000384 FT
			7042/0000
			LENGTH(AH 2199 BK 0009)
			BMSSEN 02/3070/0040/0000
			BOGGS RD (TBK)
			(TWP)
000375 FT			0040/0009
			000375 FT
			INTER-BK
			2 0 02014 0 00 0000+00
			BOGGS RD (TBK)
			(TWP)
			BRIDGE CLOSED
			BR.S.FK.MONT
			BMSBG 02/3070/0040/0000
000375 FT			LENGTH(AH 0009 BK 3172)
			000375 FT
000375 FT			7030/0000
			000375 FT
000375 FT			7020/0000
			000375 FT
			7012/0000
			LENGTH(AH 2474 BK 0375)
			BOGGS RD (TBK)
			(TWP)
			BUGAY LN
			(TWP)
			0010/0375
			(APRA) BFI/IMPERIAL LAN
			0010/0320
			2 0 02014 0 00 0000+00
			NC BOGGS RD
			POTATO GARDEN RUN RD
			(SR3071 SEG 0020/0000)
			MFC BEGIN = D
			0010/0000
			LENGTH(AH 0375 BK 0000)

BFI/IMPERIAL LANDFILL D
(PRDR) 0010/0320
000000 FT

EXTRACT DATE: 12/28/2024 ROADWAY MANAGEMENT SYSTEM PAGE NUMBER: 1146
PRINT DATE: 12/30/2024 SLD COUNTY/SR - ANNUAL PRINT COUNTY: ALLEGHENY

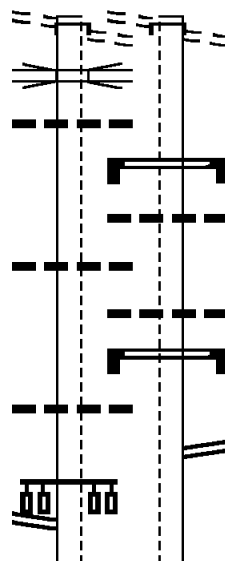
DIR: N TOTAL LEN: 5.574 MI. DIST: 11-1 SR: 3069
LEFT MUN: PITTSBURGH C RIGHT MUN: PITTSBURGH C

SIXTH AV 029366 FT
(CITY) INTER-AHD
FORBES AV
(CITY)
FORBES AV
(CITY)
RAMP J 8002 SB 0121/0840
OP ID 02/8002/0270/0000 0121/0790
018 "DIA CIRC CONCR
LEN=0020 INSTALLED UNKN 0121/0685

018 "DIA CIRC CONCR
LEN=0030 INSTALLED UNKN 0121/0483

018 "DIA CIRC CONCR
LEN=0028 INSTALLED UNKN 0121/0268

RAMP G RD
(SR8002 SEG 0260/0797) 0121/0185



029430 FT
INTER-AHD SIXTH AV
(CITY)
FORBES AV
(CITY)
FORBES AV
(CITY)
0120/0827

SIGN: CANTILEVER
0120/0639 BMSID 02/3069/0120/0655
018 "DIA CIRC CONCR
0120/0635 LEN=0030 INSTALLED UNKN

018 "DIA CIRC CONCR
0120/0435 LEN=0030 INSTALLED UNKN
SIGN: CANTILEVER
0120/0268 BMSID 02/3069/0120/0295

RAMP L RD
0120/0236 (SR8002 SEG 0290/0000)

RAMP K 8002 NB

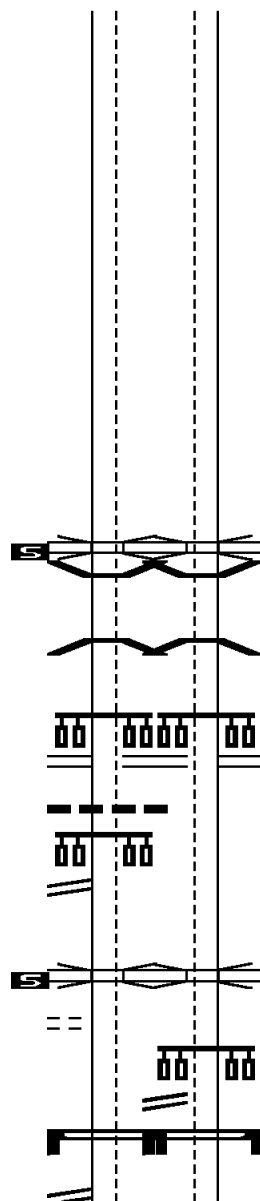
DIST: 11-1 SR: 3069
RIGHT MUN: PITTSBURGH C

025774 FT 2 0 02270 0 00 0061+70
NC LIBERTY BR
0110/0000 LENGTH(AH 2829 BK 5898)

EXTRACT DATE: 12/28/2024 ROADWAY MANAGEMENT SYSTEM PAGE NUMBER: 1144
PRINT DATE: 12/30/2024 SLD COUNTY/SR - ANNUAL PRINT COUNTY: ALLEGHENY

DIR: N TOTAL LEN: 5.574 MI. DIST: 11-1 SR: 3069
LEFT MUN: PITTSBURGH C RIGHT MUN: PITTSBURGH C

2 0 02270 0 00 0002+51 019805 FT
MT WASHINGTON
OP ID 02/3069/0101/0000
NC LIBERTY TN
LENGTH(AH 5895 BK 0250) 0101/0000
BMSID 02/3069/0090/0152 0091/0213
2 0 02270 0 00 0001+62
SAW MILL RUN
BMSBG 02/3069/0090/0152 0091/0170
LIBERTY TN INT/RMP D RD
(SR8151 SEG 0750/0000)
LIBERTY TN INT/RMP A RD
(SR8151 SEG 0010/0568) 0091/0088
018 "DIA CIRC CONCR
LEN=0099 INSTALLED 2002 0091/0060
LIBERTY TN INT/RMP C RD
(SR8151 SEG 0500/0510) 0091/0012
2 0 02270 0 00 0000+00 019555 FT
SR 0051 NB
OP ID 02/0051/0396/0000 0091/0000
LENGTH(AH 0250 BK 0851) 0091/0000
FROM 8151/0500 SH 0081/0768
(CONN) 0081/0725
SIGN: 3 CHORD TRUSS
BMSID 02/3069/0080/0600 0081/0664
LIBERTY TN INT/RMP E RD
(SR8151 SEG 0510/0000)



019876 FT 2 0 02270 0 00 0002+51
MT WASHINGTON
OP ID 02/3069/0100/0000
NC LIBERTY TN
LENGTH(AH 5898 BK 0280)
BMSID 02/3069/0090/0152
2 0 02270 0 00 0001+62
SAW MILL RUN
BMSBG 02/3069/0090/0152
LIBERTY TN INT/RMP D RD
(SR8151 SEG 0750/0000)
LIBERTY TN INT/RMP A RD
(SR8151 SEG 0010/0568) 0090/0077
019596 FT 2 0 02270 0 00 0000+00
SR 0051 NB
OP ID 02/0051/0396/0000
LENGTH(AH 0280 BK 0801)
LIBERTY TN INT/RMP C RD
(SR8151 SEG 0500/0510)
SIGN: 3 CHORD TRUSS
BMSID 02/3069/0080/0600

EXTRACT DATE: 12/28/2024 ROADWAY MANAGEMENT SYSTEM PAGE NUMBER: 1143
PRINT DATE: 12/30/2024 SLD COUNTY/SR - ANNUAL PRINT COUNTY: ALLEGHENY

DIR: N TOTAL LEN: 5.574 MI. DIST: 11-1 SR: 3069
LEFT MUN: PITTSBURGH C RIGHT MUN: PITTSBURGH C

NORFOLK SOUTHERN
OVERPASS IS RR X-ING 0081/0496
S-BUSWAY
OP ID 02/7301/0000/9500 0081/0465
018 "DIA CIRC CONCR
LEN=0099 INSTALLED UNKN 0081/0450

PIONEER AV
(CITY) 0081/0433
HARGROVE ST
(CITY) 0081/0418

DAWN AV
(CITY) 0081/0227

1 0 00806 0 02 0366+34 018704 FT
PORT AUTHORITY OF ALLEG
OVERPASS IS RR X-ING
LENGTH(AH 0851 BK 0349) 0081/0000

1 0 00806 0 02 0364+27 018355 FT
PAT BUSWAY RD
(CNTY)

LENGTH(AH 0349 BK 2784) 0071/0000
018 "DIA CIRC CONCR
LEN=0024 INSTALLED UNKN 0061/2715

018 "DIA CIRC CONCR
LEN=0048 INSTALLED UNKN 0061/2385

0080/0673 LIBERTY TN INT/RMP B RD
(SR8151 SEG 0250/0000)
SIGN: CANTILEVER
0080/0611 BMSID 02/3069/0080/0405
NORFOLK SOUTHERN
0080/0473 OVERPASS IS RR X-ING
S-BUSWAY
0080/0443 OP ID 02/7301/0000/9500

PIONEER AV
(CITY) 0080/0413

HARGROVE ST
(CITY) 0080/0360

DAWN AV
(CITY) 0080/0187
018 "DIA CIRC CONCR
LEN=0099 INSTALLED UNKN
018795 FT 1 0 00806 0 02 0368+86
0080/0000 LENGTH(AH 0801 BK 0533)

0070/0200 018 "DIA CIRC CONCR
LEN=0040 INSTALLED UNKN
0070/0110 018 "DIA CIRC CONCR
LEN=0060 INSTALLED UNKN
PAT BUSWAY RD
(CNTY) 0070/0075

018262 FT 1 0 00806 0 02 0363+03
0070/0000 LENGTH(AH 0533 BK 2650)

0060/2521 018 "DIA CIRC METAL
LEN=0048 INSTALLED UNKN

0060/2160 018 "DIA CIRC CONCR
LEN=0048 INSTALLED UNKN

EXTRACT DATE: 12/28/2024 ROADWAY MANAGEMENT SYSTEM PAGE NUMBER: 1142
PRINT DATE: 12/30/2024 SLD COUNTY/SR - ANNUAL PRINT COUNTY: ALLEGHENY

DIR: N TOTAL LEN: 5.574 MI. DIST: 11-1 SR: 3069
LEFT MUN: PITTSBURGH C RIGHT MUN: PITTSBURGH C

018 "DIA CIRC CONCR LEN=0048 INSTALLED UNKN 0061/2035	==	0060/1776	018 "DIA CIRC CONCR LEN=0048 INSTALLED UNKN
BROOKSIDE AV (CITY)	00 0000 00	0060/1710	BROOKSIDE AV (CITY)
0061/1737	==		
018 "DIA CIRC CONCR LEN=0099 INSTALLED UNKN 0061/1630	==	0060/1390	018 "DIA CIRC METAL LEN=0015 INSTALLED UNKN
018 "DIA CIRC CONCR LEN=0090 INSTALLED UNKN 0061/1220	==	0060/1140	018 "DIA CIRC CONCR LEN=0015 INSTALLED UNKN
CAPE MAY AV (CITY)	00 0000 00	0060/0820	018 "DIA CIRC CONCR LEN=0048 INSTALLED UNKN
0061/0777	==	0060/0770	CAPE MAY AV (CITY)
		0060/0440	018 "DIA CIRC CONCR LEN=0015 INSTALLED UNKN
		0060/0060	018 "DIA CIRC CONCR LEN=0048 INSTALLED UNKN
1 0 00806 0 02 0337+14 015571 FT		015612 FT	1 0 00806 0 02 0337+32
LENGTH(AH 2784 BK 3740) 0061/0000	==	0060/0000	STETSON ST (CITY)
		0050/3359	LENGTH(AH 2650 BK 3726) HADDON WAY (CITY)
HADDON WAY (CITY)			CAPITAL WAY (CITY)
CAPITAL WAY (CITY)	00 00		
0051/3383	==	0050/3310	CURRANHILL AV (CITY)
	00 00		
CURRANHILL AV (CITY)	00 00		
0051/3321	==	0050/3260	012 "DIA CIRC CONCR LEN=0015 INSTALLED UNKN
		0050/2980	018 "DIA CIRC CONCR LEN=0048 INSTALLED UNKN
018 "DIA CIRC CONCR LEN=0048 INSTALLED UNKN 0051/2920	==		
			018 "DIA CIRC CONCR

EXTRACT DATE: 12/28/2024 ROADWAY MANAGEMENT SYSTEM PAGE NUMBER: 1141
PRINT DATE: 12/30/2024 SLD COUNTY/SR - ANNUAL PRINT COUNTY: ALLEGHENY

DIR: N TOTAL LEN: 5.574 MI. DIST: 11-1 SR: 3069
LEFT MUN: PITTSBURGH C RIGHT MUN: PITTSBURGH C

018 "DIA CIRC METAL LEN=0050 INSTALLED UNKN	0051/2565	==	0050/2660	LEN=0015 INSTALLED UNKN
PEOLA RD (CITY)	0051/2313	==	0050/2278	PEOLA RD (CITY)
RAY AV (CITY)	0051/2227	==	0050/2192	RAY AV (CITY)
030 "DIA CIRC CONCR LEN=0099 INSTALLED UNKN	0051/2110	==	0050/1900	012 "DIA CIRC CONCR LEN=0015 INSTALLED UNKN
PAULINE AV (CITY)	0051/1690	==	0050/1670	PAULINE AV (CITY)
099 "DIA CIRC CONCR LEN=0099 INSTALLED UNKN	0051/1575	==	0050/1300	018 "DIA CIRC METAL LEN=0015 INSTALLED UNKN
018 "DIA CIRC CONCR LEN=0048 INSTALLED UNKN	0051/1250	==	0050/0912	BELLE ISLE AV (CITY)
BELLE ISLE AV (CITY)	0051/0944	==	0050/0425	SARANAC AV (CITY)
SARANAC AV (CITY)	0051/0461	==	011886 FT	1 0 00806 0 02 0299+85
018 "DIA CIRC CONCR LEN=0099 INSTALLED UNKN	0051/0275	==	0050/0000	BROOKLINE BL (CITY)
BROOKLINE BL (CITY)	0051/0089	==	0040/2982	LENGTH(AH 3726 BK 3018)
1 0 00806 0 02 0299+85	011831 FT	==	0040/2736	WENZELL AV (CITY)
WENZELL AV (CITY)	0051/0000	==	012 "DIA CIRC CONCR LEN=0048 INSTALLED UNKN	
LENGTH(AH 3740 BK 2989)	0051/0000	==		
018 "DIA CIRC CONCR				

EXTRACT DATE: 12/28/2024 ROADWAY MANAGEMENT SYSTEM PAGE NUMBER: 1140
PRINT DATE: 12/30/2024 SLD COUNTY/SR - ANNUAL PRINT COUNTY: ALLEGHENY

DIR: N TOTAL LEN: 5.574 MI. DIST: 11-1 SR: 3069
LEFT MUN: PITTSBURGH C RIGHT MUN: PITTSBURGH C

LEN=0048	INSTALLED UNKN	0041/2645	---	---	---	0040/2570	018 "DIA CIRC CONCR LEN=0048	INSTALLED UNKN
018 "DIA CIRC CONCR LEN=0048	INSTALLED UNKN	0041/2470	---	---	---	0040/2269	018 "DIA CIRC METAL LEN=0048	INSTALLED UNKN
018 "DIA CIRC CONCR LEN=0099	INSTALLED UNKN	0041/2161	---	---	---	0040/1945	PITTSBURGH DORMONT B	
			---	---	---	0040/1937	024 "DIA CIRC CONCR LEN=0055	INSTALLED UNKN
EDGEHILL AV (BORO)		0041/1905	==	==	---	0040/1895	EDGEHILL AV (BORO)	
018 "DIA CIRC CONCR LEN=0048	INSTALLED UNKN	0041/1850	---	---	---			
PITTSBURGH DORMONT B		0041/1815	---	---	---	0040/1761	DORMONT PITTSBURGH C	
BLAINE ST (BORO)		0041/1730		==	==	0040/1715	BLAINE ST (BORO)	
018 "DIA CIRC CONCR LEN=0024	INSTALLED 2011	0041/1684	---	---	---			
DORMONT PITTSBURGH C		0041/1607	---	---	---			
				---	---	0040/1689	018 "DIA CIRC CONCR LEN=0024	INSTALLED 2011
PITTSBURGH DORMONT B		0041/1522	---	---	---	0040/1676	PITTSBURGH DORMONT B	
				---	---	0040/1503	018 "DIA CIRC CONCR LEN=0015	INSTALLED UNKN
LASALLE AV (BORO)		0041/1505	==	==	---	0040/1495	LASALLE AV (BORO)	
KEY AV (BORO)		0041/1200	==	==	---	0040/1200	KEY AV (BORO)	
018 "DIA CIRC CONCR LEN=0025	INSTALLED 2011	0041/1149	---	---	---	0040/1143	018 "H 00"W MULT CONCR LEN=0024	INSTALLED 2011
PIONEER AV (BORO)		0041/0851		==	==	0040/0845	PIONEER AV (BORO)	
ANDERSON WAY (BORO)		0041/0700	==	==	---	0040/0700	ANDERSON WAY (BORO)	
				---	---	0040/0603	018 "H 00"W MULT CONCR LEN=0024	INSTALLED 2011
ILLINOIS AV (BORO)		0041/0585	==	==	---	0040/0585	ILLINOIS AV (BORO)	
018 "DIA CIRC CONCR LEN=0048	INSTALLED UNKN	0041/0520	---	---	---			
POTOMAC AV								

POTOMAC AV

DIR: N TOTAL LEN: 5.574 MI. DIST: 11-1 SR: 3069
LEFT MUN: DORMONT B RIGHT MUN: DORMONT B

(BORO)		0041/0425	==	==	0040/0415	(BORO)
018 "DIA CIRC CONCR			==	==		
LEN=0099 INSTALLED UNKN	0041/0310	==	==			
TENNESSEE AV					0040/0290	TENNESSEE AV
(BORO)	0041/0295	==	==		(BORO)	
018 "DIA CIRC CONCR						
LEN=0099 INSTALLED UNKN	0041/0050	==	==		008868 FT 1 0 00806 0 02 0270+10	
1 0 00806 0 02 0270+24 008842 FT					NC WEST LIBERTY AV	
MISSISSIPPI AV					MISSISSIPPI AV	
(BORO)					(BORO)	
LENGTH(AH 2989 BK 2440)	0041/0000	==	==	0040/0000	LENGTH(AH 3018 BK 2432)	
WISCONSIN AV						
(BORO)						
	0031/2140	==	==			
					0030/2122	WISCONSIN AV
018 "DIA CIRC CONCR					(BORO)	
LEN=0024 INSTALLED 2011	0031/1991	==	==			
HILLSDALE AV					0030/1974	018 "DIA CIRC CONCR
(BORO)						LEN=0024 INSTALLED 2011
	0031/1905	==	==			
					0030/1884	HILLSDALE AV
HILLSDALE AV					(BORO)	
(BORO)						
	0031/1850	==	==			
					0030/1829	HILLSDALE AV
					(BORO)	
					0030/1776	018 "DIA CIRC CONCR
ALLEY						LEN=0015 INSTALLED 2011
(BORO)	0031/1750	==	==			
					0030/1730	ALLEY
KELTON AV					(BORO)	
(BORO)	0031/1610	==	==			
					0030/1595	KELTON AV
KELTON AV					(BORO)	
(BORO)	0031/1550	==	==		0030/1535	KELTON AV
					(BORO)	
					0030/1520	018 "DIA CIRC CONCR
ALABAMA AV						LEN=0015 INSTALLED UNKN
(BORO)	0031/1358	==	==			

DIR: N TOTAL LEN: 5.574 MI. DIST: 11-1 SR: 3069
LEFT MUN: DORMONT B RIGHT MUN: DORMONT B

EXTRACT DATE: 12/28/2024 ROADWAY MANAGEMENT SYSTEM PAGE NUMBER: 1137
PRINT DATE: 12/30/2024 SLD COUNTY/SR - ANNUAL PRINT COUNTY: ALLEGHENY

DIR: N TOTAL LEN: 5.574 MI. DIST: 11-1 SR: 3069
LEFT MUN: MT LEBANON T RIGHT MUN: MT LEBANON T

	0021/3185		0020/3167	
			PEERMONT AV (BORO)	
018 "DIA CIRC CONCR LEN=0099 INSTALLED UNKN SCOTT RD (SR3037 SEG 0080/1893)	0021/2990 0021/2905		0020/2886 0020/2600 0020/2345	SCOTT RD (SR3037 SEG 0080/1893) CHURCH PL (TWP) 018 "DIA CIRC CONCR LEN=0015 INSTALLED UNKN BOWER HILL RD (TWP)
CHURCH PL (TWP)	0021/2615		0020/2320 0020/1800 0020/1785	018 "DIA CIRC CONCR LEN=0099 INSTALLED UNKN OAK WAY (TWP) 018 "DIA CIRC CONCR LEN=0099 INSTALLED UNKN FLORENCE PL (TWP)
BOWER HILL RD (TWP)	0021/2315		0020/1415 0020/1380	
OAK WAY (TWP)	0021/1765			SHADY DR (TWP)
FLORENCE PL (TWP)	0021/1360		0020/0945	ACADEMY AV (TWP)
018 "DIA CIRC CONCR LEN=0099 INSTALLED UNKN SHADY DR (TWP)	0021/1050		0020/0620	CEDAR BL (TWP)
ACADEMY AV (TWP)	0021/0935		0020/0310 002953 FT	1 0 00806 0 02 0210+85 ALFRED ST (TWP)
CEDAR BL (TWP)	0021/0615			LENGTH(AH 3483 BK 2953) CENTRAL SQ (TWP)
1 0 00806 0 02 0210+35 002939 FT	0021/0305		0010/2719	
ALFRED ST (TWP)	0021/0000		0010/1865	018 "DIA CIRC METAL LEN=0048 INSTALLED UNKN
LENGTH(AH 3463 BK 2939)	0021/0000			
CENTRAL SQ (TWP)	0011/2710			

EXTRACT DATE: 12/28/2024 ROADWAY MANAGEMENT SYSTEM PAGE NUMBER: 1136
PRINT DATE: 12/30/2024 SLD COUNTY/SR - ANNUAL PRINT COUNTY: ALLEGHENY

DIR: N TOTAL LEN: 5.574 MI. DIST: 11-1 SR: 3069
LEFT MUN: MT LEBANON T RIGHT MUN: MT LEBANON T

LEBANON AV (TWP)				LEBANON AV (TWP)
		0010/1796		
018 "DIA CIRC CONCR LEN=0110 INSTALLED UNKN	0011/1790			
CASTLE SHANNON BL (SR3044 SEG 0010/0000)	0011/1776			
	0011/1660			CASTLE SHANNON BL (SR3044 SEG 0010/0000)
		0010/1660		
HAZEL DR (TWP)	0011/1275			HAZEL DR (TWP)
		0010/1280		
				018 "DIA CIRC CONCR LEN=0048 INSTALLED UNKN
JEFFERSON DR (TWP)		0010/0990		JEFFERSON DR (TWP)
	0011/0916	0010/0934		
				JEFFERSON DR (TWP)
018 "DIA CIRC CONCR LEN=0048 INSTALLED UNKN	0011/0865	0010/0859		
JEFFERSON DR (TWP)	0011/0855			
				HIGHLAND RD (TWP)
HIGHLAND RD (TWP)	0011/0739	0010/0754		
				018 "DIA CIRC CONCR LEN=0015 INSTALLED UNKN
018 "DIA CIRC CONCR LEN=0048 INSTALLED UNKN	0011/0560	0010/0680		
				018 "DIA CIRC CONCR LEN=0048 INSTALLED UNKN
1 0 00806 0 02 0181+75 000000 FT		0010/0165		000000 FT
COCHRAN RD (SR0019 SEG 0120/0000)				COCHRAN RD (SR0019 SEG 0120/0000)
NC WASHINGTON RD				NC WASHINGTON RD
WASHINGTON RD (SR0019 SEG 0120/0000)	INTER-BK	INTER-BK		WASHINGTON RD (SR0019 SEG 0120/0000)
MFC BEGIN = B				MFC BEGIN = B
LENGTH(AH 2939 BK 0000)	0011/0000	0010/0000		LENGTH(AH 2953 BK 0000)

EXTRACT DATE: 12/28/2024 ROADWAY MANAGEMENT SYSTEM PAGE NUMBER: 1135
PRINT DATE: 12/30/2024 SLD COUNTY/SR - ANNUAL PRINT COUNTY: ALLEGHENY
DIR: B TOTAL LEN: .000 MI. DIST: 11-1 SR: 3068
LEFT MUN: NORTH FAYETTE T RIGHT MUN: NORTH FAYETTE T

000000 FT



000000 FT
7010/0000 LENGTH(AH 3215 BK 0000)

EXTRACT DATE: 12/28/2024 ROADWAY MANAGEMENT SYSTEM PAGE NUMBER: 1134
PRINT DATE: 12/30/2024 SLD COUNTY/SR - ANNUAL PRINT COUNTY: ALLEGHENY

DIR: B TOTAL LEN: .000 MI. DIST: 11-1 SR: 3067
LEFT MUN: NORTH FAYETTE T RIGHT MUN: NORTH FAYETTE T

LENGTH(AH 1520 BK 2057) 7021/0000
000000 FT
LENGTH(AH 2057 BK 0000) 7011/0000



000000 FT
7020/0000 LENGTH(AH 1380 BK 2165)
000000 FT
7010/0000 LENGTH(AH 2165 BK 0000)

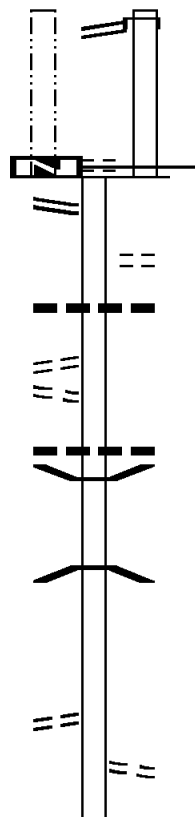
EXTRACT DATE: 12/28/2024 ROADWAY MANAGEMENT SYSTEM PAGE NUMBER: 1133
PRINT DATE: 12/30/2024 SLD COUNTY/SR - ANNUAL PRINT COUNTY: ALLEGHENY
DIR: B TOTAL LEN: 3.807 MI. DIST: 11-1 SR: 3066
LEFT MUN: NORTH FAYETTE T RIGHT MUN: NORTH FAYETTE T

LTH AH 000870 BK 001725 019233 FT
RAMP X RD 7091/0000
(SR8034 SEG 0750/0210) 0080/1680

LC FOR MONTOUR CHURCH R
(CONN) 0080/1304
MONTOUR CHURCH RD
(T430) 0080/1095

017508 FT

1 0 00257 0 01 0344+70 016040 FT
CLIFFMINE RD (#6293-02) 0070/0000
(CNTY)



020103 FT
INTER-AHD SR 0022 SH
(SR0022 SEG 0140/0000)
SR 0022 SH
0090/0870 (SR0022 SEG 0140/0000)
019233 FT 0 0 00000 0 00 0000+00
FROM 8034/0750 SH
(CONN)
MFC BEGIN = D
0090/0000 LENGTH(AH 0870 BK 1725)

0080/1456 BAYER RD
(CNTY)
0080/1395 018 "DIA CIRC CONCR
LEN=0050 INSTALLED UNKN

0080/0588 018 "DIA CIRC CONCR
LEN=0055 INSTALLED UNKN
0080/0144 BMSBG 02/3066/0080/0000
017508 FT 1 0 00257 0 02 0357+31
SR 0022
0080/0000 BMSBG 02/3066/0080/0000
LENGTH(AH 1725 BK 1468)

016040 FT
0070/0000 LENGTH(AH 1468 BK 2780)
0060/2660 STONESIPHER RD
(TWP)

EXTRACT DATE: 12/28/2024 ROADWAY MANAGEMENT SYSTEM PAGE NUMBER: 1132
PRINT DATE: 12/30/2024 SLD COUNTY/SR - ANNUAL PRINT COUNTY: ALLEGHENY

DIR: B TOTAL LEN: 3.807 MI. DIST: 11-1 SR: 3066
LEFT MUN: NORTH FAYETTE T RIGHT MUN: NORTH FAYETTE T

		0060/1550	018 "DIA CIRC CONCR LEN=0050 INSTALLED UNKN
		0060/1255	015 "DIA CIRC CONCR LEN=0055 INSTALLED UNKN
		0060/0124	FROM 3103/0040 SH (CONN)
013260 FT		013260 FT	1 0 00257 0 01 0317+64 MCKEE RD
		0060/0000	(SR3103 SEG 0040/3204) LENGTH(AH 2780 BK 2294)
		0050/2181	TO 3103/0040 SH (CONN)
		0050/2077	UNKNOWN RD (PRDR)
		0050/1196	018 "DIA CIRC CONCR LEN=0045 INSTALLED UNKN
PALOMINO DR (T812)	0050/0905	0050/0541	018 "DIA CIRC CONCR LEN=0050 INSTALLED UNKN
		0050/0365	HANKEY FARMS DR (T380)
010966 FT		010966 FT	1 0 00257 0 01 0294+36
FARMCREST DR (T818)	0040/2145	0050/0000	LENGTH(AH 2294 BK 2627)
		0040/1160	HANKEY FARMS DR (T380)
HAWTHORNE DR (TWP)	0040/0915	0040/0706	015 "DIA CIR PLASTIC LEN=0099 INSTALLED UNKN
		0040/0489	018 "DIA CIRC CONCR LEN=0065 INSTALLED UNKN
008339 FT		008339 FT	1 0 00257 0 01 0267+48
		0040/0000	LENGTH(AH 2627 BK 1858)
		0030/1669	OLD LINCOLN HW EAST (T471)
MAHONEY RD (T370)	0030/1355	0030/1355	OAKDALE RD (SR3063 SEG 0030/1900)
		0030/0525	OLD LINCOLN HW WEST (T471)
			015 "DIA CIRC CONCR

EXTRACT DATE: 12/28/2024 ROADWAY MANAGEMENT SYSTEM PAGE NUMBER: 1131
PRINT DATE: 12/30/2024 SLD COUNTY/SR - ANNUAL PRINT COUNTY: ALLEGHENY

DIR: B TOTAL LEN: 3.807 MI. DIST: 11-1 SR: 3066
LEFT MUN: NORTH FAYETTE T RIGHT MUN: NORTH FAYETTE T

	006481 FT	---	0030/0243	LEN=0085	INSTALLED	UNKN
		---	006481 FT	1 0 00257 0 01 0248+36		
		---	5 0030/0000	LENGTH(AH 1858 BK 3008)		
		---		015 "DIA CIRC CONCR		
		---	0020/2921	LEN=0099	INSTALLED	UNKN
		---		018 "DIA CIRC CONCR		
		---	0020/1851	LEN=0055	INSTALLED	UNKN
		---		015 "DIA CIRC CONCR		
WALDEN WY		---	0020/1453	LEN=0050	INSTALLED	UNKN
(T862)	0020/1038	==		018 "DIA CIRC CONCR		
		---	0020/0908	LEN=0055	INSTALLED	UNKN

1 0 00257 0 01 0218+64	003473 FT		003473 FT			
LOGAN RD		---	5 0020/0000	LENGTH(AH 3008 BK 3473)		
(T346)	0020/0000	==				
		---		015 "DIA CIRC CONCR		
		---	0010/2236	LEN=0080	INSTALLED	UNKN
		---		024 "DIA CIRC CONCR		
		---	0010/1765	LEN=0050	INSTALLED	UNKN
		---		E STEUBEN ST		
		==	0010/1102	(T439)		
		---		012 "DIA CIRC CONCR		
		---	0010/0797	LEN=0099	INSTALLED	UNKN
		---		018 "DIA CIRC CONCR		
		---	0010/0173	LEN=0070	INSTALLED	UNKN
		---		FROM 0030/0160 SH		
		==	0010/0112	(CONN)		
WEST ALLEGHENY RD		---				
(TWP)		---				
TO 0030/0150 SH		---				
(CONN)	0010/0090	---	0010/0090			
	000000 FT	---	000000 FT	1 0 00257 0 01 0184+76		
		---		LINCOLN HW		
		---		(SR0030 SEG 0160/0000)		
		---		NC STEUBENVILLE PK		
		---		INTER-BK STEUBENVILLE PK		
		---		(T865)		
LINCOLN HW		---		MFC BEGIN = D		
(SR0030 SEG 0160/0000)	0010/0000	---	5 0010/0000	LENGTH(AH 3473 BK 0000)		

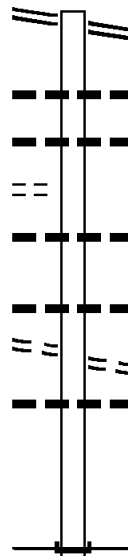
EXTRACT DATE: 12/28/2024 ROADWAY MANAGEMENT SYSTEM PAGE NUMBER: 1130
 PRINT DATE: 12/30/2024 SLD COUNTY/SR - ANNUAL PRINT COUNTY: ALLEGHENY
 DIR: B TOTAL LEN: .608 MI. DIST: 11-1 SR: 3064
 LEFT MUN: COLLIER T RIGHT MUN: COLLIER T

NIKE SITE RD 003209 FT
 (SR3039 SEG 0030/0000) 0010/3209

UNKNOWN RD
 (BORO) 0010/1642

FRANKLIN ST
 (TWP) 0010/0585

000000 FT



003209 FT NIKE SITE RD
 0010/3209 (SR3039 SEG 0030/0000)
 0010/2546 018 "DIA CIRC METAL
 LEN=0035 INSTALLED UNKN
 0010/2223 018 "DIA CIRC METAL
 LEN=0040 INSTALLED UNKN
 0010/1406 018 "DIA CIRC METAL
 LEN=0030 INSTALLED UNKN
 0010/0679 018 "DIA CIR PLASTIC
 LEN=0040 INSTALLED UNKN
 0010/0585 FRANKLIN ST
 (TWP)
 0010/0036 018 "DIA CIR PLASTIC
 LEN=0060 INSTALLED UNKN
 000000 FT 2 0 02342 0 01 0034+09
 NC GR REGG STATION RD
 INTER-BK REGG STATION RD
 (TWP)
 MFC BEGIN = E
 0010/0000 LENGTH(AH 3209 BK 0000)

EXTRACT DATE: 12/28/2024 ROADWAY MANAGEMENT SYSTEM PAGE NUMBER: 1129
PRINT DATE: 12/30/2024 SLD COUNTY/SR - ANNUAL PRINT COUNTY: ALLEGHENY

DIR: B TOTAL LEN: 1.603 MI. DIST: 11-1 SR: 3063
LEFT MUN: NORTH FAYETTE T RIGHT MUN: NORTH FAYETTE T

	008463 FT		008463 FT	INTER-AHD	MAHONEY RD (T370) STEUBENVILLE PK (SR3066 SEG 0030/1355)
OLD LINCOLN HW (BORO)	0030/1720	==	0030/1900		OLD LINCOLN HW (BORO)
DIXIE DR (T838)	0030/1395	==	0030/1720		018 " DIA CIRC METAL LEN=0099 INSTALLED UNKN
			0030/1403		
			0030/1150		HANKEY FARMS INT/RP Q R (SR8030 SEG 0500/0000) RAMP R RD
			0030/1130		(SR8030 SEG 0510/0901) 018 " DIA CIRC METAL
			0030/1031		LEN=0099 INSTALLED UNKN RT 0022 EB
			0030/0889		OP ID 02/0022/0090/1802 024 " DIA CIR PLASTIC
VIRGINIA DR (T833)	0030/0760	==	0030/0760		LEN=0230 INSTALLED 2015 018 " DIA CIRC CONCR
			0030/0336		LEN=0060 INSTALLED UNKN RAMP T RD
			0030/0125		(SR8030 SEG 0750/0707) RAMP S RD

EXTRACT DATE: 12/28/2024 ROADWAY MANAGEMENT SYSTEM PAGE NUMBER: 1128
PRINT DATE: 12/30/2024 SLD COUNTY/SR - ANNUAL PRINT COUNTY: ALLEGHENY

DIR: B TOTAL LEN: 1.603 MI. DIST: 11-1 SR: 3063
LEFT MUN: NORTH FAYETTE T RIGHT MUN: NORTH FAYETTE T

			0030/0106	(SR8030 SEG 0760/0000)
				018 "DIA CIRC CONCR
006563 FT			0030/0035	LEN=0060 INSTALLED UNKN
			006563 FT	1 1 00325 0 00 0062+04
			0030/0000	LENGTH(AH 1900 BK 3381)
				018 "DIA CIRC CONCR
			0020/3125	LEN=0099 INSTALLED UNKN
				018 "DIA CIRC CONCR
			0020/2122	LEN=0040 INSTALLED UNKN
				048 "DIA CIRC CONCR
			0020/1861	LEN=0048 INSTALLED UNKN
				036 "DIA CIRC CONCR
			0020/1740	LEN=0048 INSTALLED UNKN
				036 "DIA CIRC CONCR
			0020/0716	LEN=0048 INSTALLED UNKN
PENN DOT STOCKPILE #4 (GOVT)	0020/0674			
PENN DOT STOCKPILE #4 (GOVT)	0020/0488	POT	0020/0488	(APRA) PENN DOT MAINTEN
				018 "DIA CIRC CONCR
			0020/0440	LEN=0040 INSTALLED UNKN
003182 FT			003182 FT	1 1 00325 0 00 0029+91
			0020/0000	LENGTH(AH 3381 BK 3182)
				048 "DIA CIRC CONCR
			0010/3120	LEN=0040 INSTALLED UNKN
				036 "DIA CIRC CONCR
			0010/2489	LEN=0048 INSTALLED UNKN
				036 "DIA CIRC CONCR
			0010/1939	LEN=0020 INSTALLED UNKN
				018 "DIA CIRC CONCR
			0010/1149	LEN=0072 INSTALLED UNKN
				ROBB HILL RD (TBK)
			0010/1083	(BORO)
				018 "DIA CIRC CONCR
			0010/0247	LEN=0040 INSTALLED UNKN
				018 "DIA CIRC CONCR
			0010/0168	LEN=0099 INSTALLED UNKN
000000 FT			000000 FT	1 1 00325 0 00 0000+00
				NC OAKDALE RD
			INTER-BK	OAKDALE RD
				(SR0978 SEG 0180/0000)
NORTH BRANCH RD (SR0978 SEG 0180/0000)	0010/0000		0010/0000	MFC BEGIN = D
				LENGTH(AH 3182 BK 0000)

EXTRACT DATE: 12/28/2024 ROADWAY MANAGEMENT SYSTEM PAGE NUMBER: 1127
PRINT DATE: 12/30/2024 SLD COUNTY/SR - ANNUAL PRINT COUNTY: ALLEGHENY
DIR: B TOTAL LEN: .986 MI. DIST: 11-1 SR: 3062
LEFT MUN: GREENTREE B RIGHT MUN: GREENTREE B

005206 FT

005206 FT
INTER-AHD MANSFIELD AV

EXTRACT DATE: 12/28/2024 ROADWAY MANAGEMENT SYSTEM PAGE NUMBER: 1126
PRINT DATE: 12/30/2024 SLD COUNTY/SR - ANNUAL PRINT COUNTY: ALLEGHENY

DIR: B TOTAL LEN: .986 MI. DIST: 11-1 SR: 3062
LEFT MUN: GREENTREE B RIGHT MUN: GREENTREE B

POPLAR ST
(SR0121 SEG 0100/0000) 0020/2534

SCHOOL ST
(BORO) 0020/2300

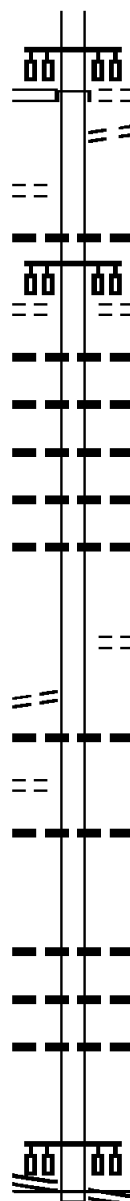
HOLIDAY DR
(BORO) 0020/1432

002672 FT

ANDERSEN DR
(BORO) 0010/2310

PA MACARONI CO RD
(PRDR) 0010/1630

2 0 02354 0 00 0000+00 000000 FT
NOBLESTOWN RD
(SR0050 SEG 0240/2365) 0010/0000



(SR0121 SEG 0100/0000)
POPLAR ST
(BORO)

0020/2534
0020/2383 LC TO POPLAR ST
(CONN)

0020/1854 020 "DIA CIRC CONCR
LEN=0030 INSTALLED UNKN
GREENTREE COMMONS
(PRDR)

0020/1432 024 "DIA CIRC CONCR
LEN=0068 INSTALLED UNKN
020 "DIA CIRC CONCR
LEN=0075 INSTALLED UNKN
024 "DIA CIRC CONCR
LEN=0040 INSTALLED UNKN
024 "DIA CIRC CONCR
LEN=0030 INSTALLED UNKN
018 "DIA CIRC CONCR
LEN=0035 INSTALLED UNKN
0020/0092 2 0 02354 0 00 0026+73
002672 FT TRUMBULL DR
(BORO)

0020/0000 LENGTH(AH 2534 BK 2672)

0010/1995 030 "DIA CIRC CONCR
LEN=0120 INSTALLED UNKN

0010/1550 018 "DIA CIRC CONCR
LEN=0099 INSTALLED UNKN

0010/0348 018 "DIA CIRC CONCR
LEN=0099 INSTALLED UNKN
018 "DIA CIRC METAL
LEN=0099 INSTALLED UNKN
018 "DIA CIRC CONCR
LEN=0030 INSTALLED UNKN
NC MANSFIELD AV

000000 FT NOBLESTOWN RD
(SR0050 SEG 0240/2365)
MFC BEGIN = C
0010/0000 LENGTH(AH 2672 BK 0000)

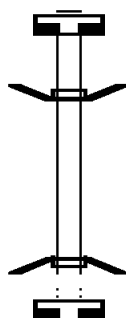
EXTRACT DATE: 12/28/2024 ROADWAY MANAGEMENT SYSTEM PAGE NUMBER: 1125
PRINT DATE: 12/30/2024 SLD COUNTY/SR - ANNUAL PRINT COUNTY: ALLEGHENY

DIR: B TOTAL LEN: .003 MI. DIST: 11-1 SR: 3061
LEFT MUN: NORTH FAYETTE T RIGHT MUN: NORTH FAYETTE T

000018 FT

000000 FT

000000 FT



000018 FT
7014/0000 LENGTH(AH 0100 BK 0018)
BMSBN 02/3061/0010/0000
INTER-AHD PATTRIDGE LN
0010/0018 (TWP)
000000 FT 2 0 02007 0 00 0001+86
NC PATTRIDGE LN
INTER-BK PATTRIDGE LN
(TWP)
HALF CROWN R
BMSBG 02/3061/0010/0000
5 0010/0000 LENGTH(AH 0018 BK 0100)
000000 FT
7004/0000 LENGTH(AH 0100 BK 0000)

EXTRACT DATE: 12/28/2024 ROADWAY MANAGEMENT SYSTEM PAGE NUMBER: 1124
PRINT DATE: 12/30/2024 SLD COUNTY/SR - ANNUAL PRINT COUNTY: ALLEGHENY
DIR: B TOTAL LEN: .000 MI. DIST: 11-1 SR: 3060
LEFT MUN: NORTH FAYETTE T RIGHT MUN: NORTH FAYETTE T

000000 FT
000000 FT
000000 FT



000000 FT
7030/0000 LENGTH(AH 0832 BK 0034)
000000 FT
7018/0000 LENGTH(AH 0034 BK 1174)
000000 FT
7010/0000 LENGTH(AH 1174 BK 0000)

EXTRACT DATE: 12/28/2024 ROADWAY MANAGEMENT SYSTEM PAGE NUMBER: 1123
PRINT DATE: 12/30/2024 SLD COUNTY/SR - ANNUAL PRINT COUNTY: ALLEGHENY

DIR: B TOTAL LEN: 2.209 MI. DIST: 11-1 SR: 3059
LEFT MUN: NORTH FAYETTE T RIGHT MUN: NORTH FAYETTE T

011662 FT

009130 FT

006752 FT

011662 FT	NORTH BRANCH RD
0040/2532	(SR3108 SEG 0040/2915)
012 "DIA	CIRC CONCR
0040/2362	LEN=0099 INSTALLED UNKN
015 "DIA	CIRC CONCR
0040/1533	LEN=0030 INSTALLED UNKN
015 "DIA	CIRC METAL
0040/1005	LEN=0030 INSTALLED UNKN
015 "DIA	CIRC CONCR
0040/0834	LEN=0030 INSTALLED UNKN
015 "DIA	CIRC CONCR
0040/0572	LEN=0030 INSTALLED UNKN
012 "DIA	CIRC CONCR
0040/0437	LEN=0099 INSTALLED UNKN
009130 FT	2 0 02011 1 00 0023+84
0040/0000	LENGTH(AH 2532 BK 2378)
015 "DIA	CIRC CONCR
0034/2175	LEN=0025 INSTALLED UNKN
015 "DIA	CIRC CONCR
0034/1942	LEN=0025 INSTALLED UNKN
015 "DIA	CIRC CONCR
0034/1047	LEN=0099 INSTALLED UNKN
024 "DIA	CIRC CONCR
0034/0343	LEN=0030 INSTALLED UNKN
024 "DIA	CIRC CONCR
0034/0040	LEN=0035 INSTALLED 2002
006752 FT	2 0 02011 0 00 0047+30
0034/0000	LENGTH(AH 2378 BK 2834)
018 "DIA	CIRC CONCR
0030/2391	LEN=0030 INSTALLED UNKN
036 "DIA	CIRC CONCR
0030/2335	LEN=0040 INSTALLED UNKN
024 "DIA	CIRC CONCR
0030/1806	LEN=0024 INSTALLED UNKN
015 "DIA	CIRC CONCR
0030/1433	LEN=0035 INSTALLED 2002
015 "DIA	CIRC CONCR

EXTRACT DATE: 12/28/2024 ROADWAY MANAGEMENT SYSTEM PAGE NUMBER: 1122
PRINT DATE: 12/30/2024 SLD COUNTY/SR - ANNUAL PRINT COUNTY: ALLEGHENY

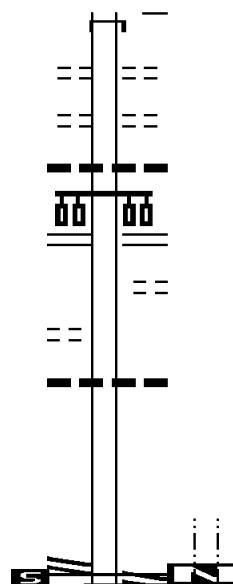
DIR: B TOTAL LEN: 2.209 MI. DIST: 11-1 SR: 3059
LEFT MUN: NORTH FAYETTE T RIGHT MUN: NORTH FAYETTE T

	-- --	0030/1110	LEN=0030	INSTALLED	UNKN
	-- --	0030/0701	024 "DIA	CIRC METAL	UNKN
	-- --	0030/0326	LEN=0030	INSTALLED	UNKN
	-- --	0030/0193	018 "DIA	CIRC CONCR	UNKN
	-- --	0030/0035	LEN=0035	INSTALLED	UNKN
003918 FT	-- --	003918 FT	006 "DIA	CIRC CONCR	UNKN
	-- --	5 0030/0000	LEN=0035	INSTALLED	UNKN
	==	0020/1400	2 0 02011 0 00 0075+64		
	-- --	0020/0837	LENGTH(AH 2834 BK 1622)		
	-- --	0020/0650	DAWN ST		
	-- --	0020/0505	(TB24)		
	-- --	0020/0145	024 "DIA	CIRC CONCR	UNKN
	-- --	0020/0128	LEN=0040	INSTALLED	UNKN
002296 FT	-- --	002296 FT	018 "DIA	CIRC CONCR	UNKN
	==	0020/0000	LEN=0040	INSTALLED	UNKN
GATEWAY DR	-- --	0020/0000	018 "DIA	CIRC CONCR	2002
(TWP)	-- --	5 0020/0000	015 "DIA	CIRC CONCR	UNKN
	==	0010/1682	LEN=0040	INSTALLED	UNKN
	-- --	0010/1503	LC TO SITARIK RD		
	-- --	0010/1390	(CONN)		
	-- --	0010/1148	2 0 02011 0 00 0091+86		
	-- --	0010/0992	SITARIK RD		
	-- --	0010/0738	(T023)		
	-- --	0010/0431	LENGTH(AH 1622 BK 2296)		
	-- --	0010/0182	018 "DIA	CIRC CONCR	UNKN
000000 FT	-- --	000000 FT	LEN=0030	INSTALLED	UNKN
	-- --	NC NO	018 "DIA	CIR PLASTIC	UNKN
	-- --	5 0010/0000	024 "DIA	CIRC CONCR	UNKN
	==	0010/0000	LEN=0030	INSTALLED	UNKN
	-- --	0010/0000	018 "DIA	CIRC CONCR	UNKN
	-- --	0010/0000	LEN=0030	INSTALLED	UNKN
	-- --	0010/0000	018 "DIA	CIRC CONCR	UNKN
	-- --	0010/0000	LEN=0030	INSTALLED	UNKN
	-- --	0010/0000	018 "DIA	CIRC CONCR	UNKN
	-- --	0010/0000	LEN=0030	INSTALLED	UNKN
	-- --	0010/0000	012 "DIA	CIRC CONCR	UNKN
	-- --	0010/0000	LEN=0030	INSTALLED	UNKN
	-- --	0010/0000	012 "DIA	CIRC METAL	UNKN
	-- --	0010/0000	LEN=0020	INSTALLED	1997
	-- --	0010/0000	2 0 02011 0 00 0115+13		
	-- --	0010/0000	NC NO		
	-- --	0010/0000	NORTH RD		
	-- --	0010/0000	NOBLESTOWN RD (TBK)		
	-- --	0010/0000	(TWP)		
	-- --	0010/0000	MFC BEGIN = E		
	-- --	0010/0000	LENGTH(AH 2296 BK 0000)		

EXTRACT DATE: 12/28/2024 ROADWAY MANAGEMENT SYSTEM PAGE NUMBER: 1121
PRINT DATE: 12/30/2024 SLD COUNTY/SR - ANNUAL PRINT COUNTY: ALLEGHENY

DIR: B TOTAL LEN: .205 MI. DIST: 11-1 SR: 3058
LEFT MUN: CARNEGIE B RIGHT MUN: CARNEGIE B

RAMP E RD INTER-AHD
(SR8134 SEG 0510/1110) 0011/1082
ANTHONY ST 0011/1070
(BORO) 0011/0885
HAYS ST 0011/0866
(BORO) 0011/0715
018 "DIA CIRC CONCR 0011/0587
LEN=0030 INSTALLED UNKN 0011/0438
CHESTNUT ST 0011/0423
(SR3056 SEG 0010/0340) 001070 FT
UNKNOWN RD 000000 FT
(BORO) 001070 FT
SANSBURY ST 000000 FT
(BORO) 001070 FT
018 "DIA CIRC CONCR 001070 FT
LEN=0020 INSTALLED UNKN 001070 FT
2 0 02255 0 00 0000+00 000000 FT
WASHINGTON AV
(SR0050 SEG 0212/1660) 001070 FT
NC LYDIA ST 000000 FT
WASHINGTON AV 001070 FT
(SR0050 SEG 0212/1660) 001070 FT
MFC BEGIN = B 001070 FT
LENGTH(AH 1082 BK 0000) 0011/0000



001070 FT
000000 FT
7010/0000 LTH AH 001069 BK 000000

EXTRACT DATE: 12/28/2024 ROADWAY MANAGEMENT SYSTEM PAGE NUMBER: 1120
PRINT DATE: 12/30/2024 SLD COUNTY/SR - ANNUAL PRINT COUNTY: ALLEGHENY

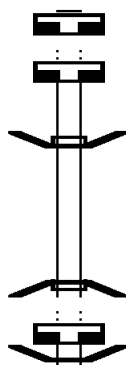
DIR: B TOTAL LEN: 2.215 MI. DIST: 11-1 SR: 3057
LEFT MUN: NORTH FAYETTE T RIGHT MUN: NORTH FAYETTE T

011693 FT

011693 FT

011675 FT

011675 FT



011693 FT

7082/0000

011693 FT

7072/0000

INTER-AHD

0070/0018

011675 FT

INTER-BK

0070/0000

011675 FT

7064/0000

LENGTH(AH 3624 BK 3406)

LENGTH(AH 3406 BK 0018)

BMSBN 02/3057/0070/0001

DONALDSON RD (TBK)

(TWP)

2 0 02008 0 00 0044+14

DONALDSON RD (TBK)

(TWP)

ROBINSON RUN

BMSBG 02/3057/0070/0001

LENGTH(AH 0018 BK 2625)

LENGTH(AH 2625 BK 0028)

BMSBN 02/3057/0060/0000

EXTRACT DATE: 12/28/2024 ROADWAY MANAGEMENT SYSTEM PAGE NUMBER: 1119
PRINT DATE: 12/30/2024 SLD COUNTY/SR - ANNUAL PRINT COUNTY: ALLEGHENY

DIR: B TOTAL LEN: 2.215 MI. DIST: 11-1 SR: 3057
LEFT MUN: NORTH FAYETTE T RIGHT MUN: NORTH FAYETTE T

011647 FT

011647 FT

008196 FT

INTER-AHD	DONALDSON RD (TBK)
0060/0028	(TWP)
011647 FT	2 0 02008 0 00 0093+84
NC DO	DONALDSON RD
INTER-BK	DONALDSON RD (TBK)
	(TWP)
	ROBINSON RUN
	BMSBG 02/3057/0060/0000
5 0060/0000	LENGTH(AH 0028 BK 0045)
011647 FT	
7060/0000	LENGTH(AH 0045 BK 3451)
INTER-AHD	DONALDSON RD (TBK)
	(TWP)
	NORTH BRANCH RD
0050/3451	(SR3108 SEG 0060/1400)
	018 "DIA CIRC CONCR
0050/3154	LEN=0040 INSTALLED UNKN
0050/2346	024 "DIA CIRC CONCR
	LEN=0040 INSTALLED UNKN
	018 "DIA CIRC CONCR
0050/2206	LEN=0040 INSTALLED UNKN
	018 "DIA CIRC CONCR
0050/2026	LEN=0040 INSTALLED UNKN
	018 "DIA CIRC CONCR
0050/1726	LEN=0040 INSTALLED UNKN
	018 "DIA CIRC CONCR
0050/0654	LEN=0040 INSTALLED UNKN
	018 "DIA CIRC CONCR
	LEN=0099 INSTALLED UNKN
0050/0274	2 0 02204 0 00 0034+58
008196 FT	LENGTH(AH 3451 BK 2192)
5 0050/0000	018 "DIA CIRC CONCR
	LEN=0040 INSTALLED UNKN
0040/1842	018 "DIA CIRC CONCR
	LEN=0040 INSTALLED UNKN
0040/1511	024 "DIA CIRC CONCR
	LEN=0040 INSTALLED UNKN
0040/1320	018 "DIA CIRC CONCR
	LEN=0040 INSTALLED UNKN
0040/1132	018 "DIA CIRC CONCR
	LEN=0040 INSTALLED UNKN
0040/1042	015 "DIA CIRC CONCR
	LEN=0040 INSTALLED UNKN
0040/0901	018 "DIA CIRC CONCR
	LEN=0040 INSTALLED UNKN
0040/0339	018 "DIA CIRC CONCR
	LEN=0040 INSTALLED UNKN
0040/0041	018 "DIA CIRC CONCR
	LEN=0040 INSTALLED UNKN

EXTRACT DATE: 12/28/2024 ROADWAY MANAGEMENT SYSTEM PAGE NUMBER: 1118
PRINT DATE: 12/30/2024 SLD COUNTY/SR - ANNUAL PRINT COUNTY: ALLEGHENY

DIR: B TOTAL LEN: 2.215 MI. DIST: 11-1 SR: 3057
LEFT MUN: NORTH FAYETTE T RIGHT MUN: NORTH FAYETTE T

2 0 02204 0 00 0056+50 006004 FT
SITARIK RD
(PRDR)

0040/0000

004168 FT

002206 FT

000000 FT

NOBLESTOWN RD (TBK)
(TWP)

0010/0000

006004 FT

5 0040/0000 LENGTH(AH 2192 BK 1836)
018 "DIA CIRC CONCR
LEN=0040 INSTALLED UNKN
0030/1676 018 "DIA CIRC CONCR
LEN=0040 INSTALLED UNKN
0030/1428 018 "DIA CIRC CONCR
LEN=0040 INSTALLED UNKN
0030/1100 018 "DIA CIRC CONCR
LEN=0040 INSTALLED UNKN
0030/0721 018 "DIA CIRC CONCR
LEN=0040 INSTALLED UNKN
0030/0286 018 "DIA CIRC CONCR
LEN=0040 INSTALLED UNKN
004168 FT 2 0 02204 0 00 0074+86
5 0030/0000 LENGTH(AH 1836 BK 1962)
036 "DIA CIRC CONCR
LEN=0040 INSTALLED UNKN
0020/1637 036 "DIA CIRC CONCR
LEN=0040 INSTALLED UNKN
0020/1157 018 "DIA CIRC CONCR
LEN=0040 INSTALLED UNKN
0020/0961 018 "DIA CIRC CONCR
LEN=0040 INSTALLED UNKN
0020/0740 018 "DIA CIRC CONCR
LEN=0040 INSTALLED UNKN
0020/0399 018 "DIA CIRC METAL
LEN=0040 INSTALLED UNKN
0020/0117 024 "DIA CIRC CONCR
LEN=0040 INSTALLED UNKN
0020/0035 018 "DIA CIRC METAL
LEN=0040 INSTALLED UNKN
002206 FT 2 0 02204 0 00 0095+00
5 0020/0000 LENGTH(AH 1962 BK 2206)
018 "DIA CIRC CONCR
LEN=0040 INSTALLED UNKN
0010/2025 018 "DIA CIR PLASTIC
LEN=0040 INSTALLED UNKN
0010/1422 018 "DIA CIRC CONCR
LEN=0040 INSTALLED UNKN
0010/1128 024 "DIA CIRC CONCR
LEN=0040 INSTALLED UNKN
0010/0337 024 "DIA CIRC CONCR
LEN=0040 INSTALLED UNKN
000000 FT 2 0 02204 0 00 0116+95
VILLAGE: N. FAYETTE TWP
NC WH ITTENGAL RD
WEST STATE ST
(TWP)
INTER-BK NOBLESTOWN RD (TBK)
(TWP)
MFC BEGIN = E
5 0010/0000 LENGTH(AH 2206 BK 0000)

EXTRACT DATE: 12/28/2024 ROADWAY MANAGEMENT SYSTEM PAGE NUMBER: 1117
PRINT DATE: 12/30/2024 SLD COUNTY/SR - ANNUAL PRINT COUNTY: ALLEGHENY
DIR: B TOTAL LEN: 1.270 MI. DIST: 11-1 SR: 3056
LEFT MUN: SCOTT T RIGHT MUN: SCOTT T

006704 FT



006704 FT
INTER-AHD

GREEN VALLEY DR
(PRDR)
GREENTREE RD
(SRO121 SEG 0040/2431)
(SRO121 SEG 0041/2435)

0040/1196

EXTRACT DATE: 12/28/2024 ROADWAY MANAGEMENT SYSTEM PAGE NUMBER: 1116
PRINT DATE: 12/30/2024 SLD COUNTY/SR - ANNUAL PRINT COUNTY: ALLEGHENY

DIR: B TOTAL LEN: 1.270 MI. DIST: 11-1 SR: 3056
LEFT MUN: SCOTT T RIGHT MUN: SCOTT T

2 0 02038 0 00 0058+29 005508 FT
WISE RD
(BORO) 0040/0000
CREST LN
(BORO) 0030/2935

WOODRIDGE DR
(BORO) 0030/1967

WOODRUFF DR
(BORO) 0030/0185

002276 FT

Station	Length	Material	Status
0040/1088	018	"DIA CIRC CONCR	LEN=0989 INSTALLED UNKN
0040/0335	018	"DIA CIRC CONCR	LEN=0030 INSTALLED UNKN
0040/0319	018	"DIA CIRC CONCR	LEN=0030 INSTALLED UNKN
0040/0027	018	"DIA CIRC CONCR	LEN=0030 INSTALLED UNKN
005508 FT	018	"DIA CIRC CONCR	LEN=0030 INSTALLED UNKN
0040/0000	018	"DIA CIRC CONCR	LEN=0030 INSTALLED UNKN
0030/2676	018	"DIA CIRC CONCR	LEN=0030 INSTALLED UNKN
0030/2308	018	"DIA CIRC CONCR	LEN=0030 INSTALLED UNKN
0030/2299	018	"DIA CIRC CONCR	LEN=0030 INSTALLED UNKN
0030/2062	018	"DIA CIRC CONCR	LEN=0030 INSTALLED UNKN
0030/1650	018	"DIA CIRC CONCR	LEN=0030 INSTALLED UNKN
0030/1339	018	"DIA CIRC CONCR	LEN=0030 INSTALLED UNKN
0030/1021	018	"DIA CIRC CONCR	LEN=0030 INSTALLED UNKN
0030/0900	018	"DIA CIRC CONCR	LEN=0030 INSTALLED UNKN
0030/0603	018	"DIA CIRC CONCR	LEN=0030 INSTALLED UNKN
0030/0459	018	"DIA CIRC CONCR	LEN=0030 INSTALLED UNKN
0030/0161	018	"DIA CIRC CONCR	LEN=0030 INSTALLED UNKN
0030/0090	018	"DIA CIRC CONCR	LEN=0030 INSTALLED UNKN
002276 FT	018	"DIA CIRC CONCR	LEN=0030 INSTALLED UNKN
0030/0000	018	"DIA CIRC CONCR	LEN=0030 INSTALLED UNKN
0020/1600	018	"DIA CIRC CONCR	LEN=0030 INSTALLED UNKN
0020/1410	018	"DIA CIRC CONCR	LEN=0030 INSTALLED UNKN

EXTRACT DATE: 12/28/2024 ROADWAY MANAGEMENT SYSTEM PAGE NUMBER: 1115
PRINT DATE: 12/30/2024 SLD COUNTY/SR - ANNUAL PRINT COUNTY: ALLEGHENY

DIR: B TOTAL LEN: 1.270 MI. DIST: 11-1 SR: 3056
LEFT MUN: CARNEGIE B RIGHT MUN: CARNEGIE B

HENRY LN
(BORO)
SUMMIT ST
(BORO)

0020/1185

RIDGE AV (TBK)
(BORO)

0020/0265

000607 FT

000000 FT

==	0020/1405	BORO AL (BORO)
==	0020/1228	PATTERSON AV (BORO)
---	0020/1218	018 " DIA CIRC CONCR LEN=0030 INSTALLED UNKN
///	0020/0921	018 " DIA CIRC CONCR LEN=0030 INSTALLED UNKN
---	0020/0693	018 " DIA CIRC CONCR LEN=0006 INSTALLED UNKN
---	0020/0588	018 " DIA CIRC CONCR LEN=0020 INSTALLED UNKN
---	0020/0480	018 " DIA CIRC CONCR LEN=0030 INSTALLED UNKN
---	0020/0290	018 " DIA CIRC CONCR LEN=0030 INSTALLED UNKN
==	0020/0265	RIDGE AV (BORO)
---	0020/0245	018 " DIA CIRC CONCR LEN=0019 INSTALLED UNKN
---	0020/0228	015 " DIA CIRC METAL LEN=0035 INSTALLED UNKN
==	0020/0160	PLUM AV (BORO)
---	0020/0131	018 " DIA CIRC CONCR LEN=0030 INSTALLED UNKN
	000607 FT	2 0 02038 0 00 0005+77
	NC CH	CHESTNUT ST/FORSYTHE RD
00		ACADEMY ST (SR3097 SEG 0010/0905)
5	0020/0000	LENGTH(AH 1669 BK 0607)
---	0010/0353	018 " DIA CIRC CONCR LEN=0166 INSTALLED UNKN
00		LYDIA ST
---	0010/0340	(SR3058 SEG 0011/0715)
000000 FT		2 0 02038 0 00 0000+00
	NC CH	CHESTNUT ST
		MAIN ST (SR0050 SEG 0220/0421)
	INTER-BK	CHESTNUT ST (SR3048 SEG 0250/0362)
5	0010/0000	MFC BEGIN = C LENGTH(AH 0607 BK 0000)

EXTRACT DATE: 12/28/2024 ROADWAY MANAGEMENT SYSTEM PAGE NUMBER: 1114
PRINT DATE: 12/30/2024 SLD COUNTY/SR - ANNUAL PRINT COUNTY: ALLEGHENY
DIR: B TOTAL LEN: 4.770 MI. DIST: 11-1 SR: 3054
LEFT MUN: CARNEGIE B RIGHT MUN: CARNEGIE B

025187 FT

025187 FT MAIN ST
(SR3048 SEG 0221/0000)

EXTRACT DATE: 12/28/2024 ROADWAY MANAGEMENT SYSTEM PAGE NUMBER: 1113
PRINT DATE: 12/30/2024 SLD COUNTY/SR - ANNUAL PRINT COUNTY: ALLEGHENY

DIR: B TOTAL LEN: 4.770 MI. DIST: 11-1 SR: 3054
LEFT MUN: CARNEGIE B RIGHT MUN: CARNEGIE B

VETERANS WY
(BORO)

0090/2845

CHURCH ST
(BORO)

0090/2310

SEVENTH AV
(BORO)
COLLIER AV
(BORO)
CUBBAGE ST
(BORO)

0090/1800

0090/1710

COLECREST ST
(TWP)
PRESTLEY ST
(TWP)

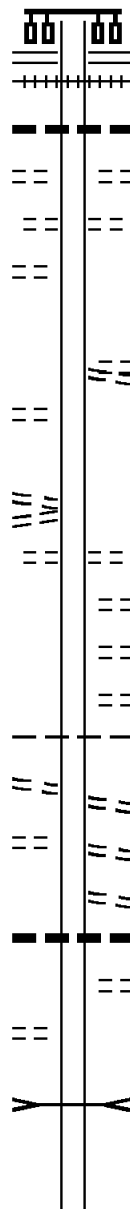
0090/0951

0090/0785

DELFRED DR
(TWP)

0090/0225

022250 FT



(SR3048 SEG 0220/0000)
0090/2937
0090/2900 (AAR 508034C) #TRKS 01
018 " DIA CIRC CONCR
0090/2863 LEN=0030 INSTALLED UNKN
0090/2845 ALLEY
(BORO)
LOGAN ST
0090/2715 (BORO)
BOYD ST
(BORO)
SIXTH ST
0090/2115 (BORO)
NC CUBBAGE ST
BOYD ST
0090/1419 (BORO)
BANK ST
0090/1377 (BORO)
HULTON ST
0090/1128 (BORO)
FLYNN AV
0090/1045 (TWP)
CARNEGIE
0090/1035 COLLIER T
NESBITT ST
0090/0951 (TWP)
PRESTLEY ST
0090/0785 (TWP)
COLLIER WY
0090/0620 (TWP)
024 " DIA CIRC CONCR
0090/0504 LEN=0115 INSTALLED UNKN
LANE RD
0090/0411 (TWP)
NC COLLIER AV
BR. CHARTIERS
STRUCTURE LENGTH 12 FT
0090/0017 BMSID 02/3054/0090/0017
022250 FT 2 0 02037 0 00 0074+91
5 0090/0000 LENGTH(AH 2937 BK 2536)

EXTRACT DATE: 12/28/2024 ROADWAY MANAGEMENT SYSTEM PAGE NUMBER: 1112
PRINT DATE: 12/30/2024 SLD COUNTY/SR - ANNUAL PRINT COUNTY: ALLEGHENY

DIR: B TOTAL LEN: 4.770 MI. DIST: 11-1 SR: 3054
LEFT MUN: COLLIER T RIGHT MUN: COLLIER T

				018 "DIA CIRC CONCR
		0080/1170	LEN=0060	INSTALLED UNKN
		0080/1143	BMS EN 02/3054/0080/0760	
			2 0 02037 0 00 0089+15	
			SR 0079 NB	
		0080/0760	BMS BG 02/3054/0080/0760	
			018 "DIA CIRC CONCR	
		0080/0573	LEN=0099	INSTALLED UNKN
			018 "DIA CIRC CONCR	
		0080/0314	LEN=0099	INSTALLED UNKN
		019714 FT	2 0 02037 0 00 0102+14	
		5 0080/0000	LENGTH(AH 2536 BK 2100)	
			018 "DIA CIRC CONCR	
		0070/1845	LEN=0030	INSTALLED UNKN
			018 "DIA CIRC CONCR	
		0070/1491	LEN=0100	INSTALLED UNKN
			018 "DIA CIRC METAL	
		0070/1184	LEN=0065	INSTALLED UNKN
			018 "DIA CIRC CONCR	
		0070/0873	LEN=0065	INSTALLED UNKN
			015 "DIA CIRC CONCR	
		0070/0443	LEN=0055	INSTALLED UNKN
			2 0 02037 0 00 0123+44	
		017614 FT	(APRA) CLOVERLEAF EST M	
		5 0070/0000	LENGTH(AH 2100 BK 2748)	
			018 "DIA CIRC CONCR	
		0060/2663	LEN=0025	INSTALLED UNKN
			018 "DIA CIRC METAL	
		0060/2583	LEN=0045	INSTALLED UNKN
			018 "DIA CIR PLASTIC	
		0060/2489	LEN=0050	INSTALLED UNKN
			018 "DIA CIRC CONCR	
		0060/2299	LEN=0045	INSTALLED UNKN
			018 "DIA CIR PLASTIC	
		0060/2133	LEN=0045	INSTALLED UNKN
			054 "DIA CIRC CONCR	
		0060/2022	LEN=0055	INSTALLED UNKN
			018 "DIA CIR PLASTIC	
		0060/1823	LEN=0040	INSTALLED 2005
			018 "DIA CIRC METAL	
		0060/1321	LEN=0040	INSTALLED 1997
			018 "DIA CIR PLASTIC	
		0060/0791	LEN=0173	INSTALLED UNKN
		014866 FT	2 0 02037 0 00 0149+97	

EXTRACT DATE: 12/28/2024 ROADWAY MANAGEMENT SYSTEM PAGE NUMBER: 1111
PRINT DATE: 12/30/2024 SLD COUNTY/SR - ANNUAL PRINT COUNTY: ALLEGHENY

DIR: B TOTAL LEN: 4.770 MI. DIST: 11-1 SR: 3054
LEFT MUN: COLLIER T RIGHT MUN: COLLIER T

		==		MACLAINE DR (PRDR)
		==	5 0060/0000	LENGTH(AH 2748 BK 2398)
		---		018 "DIA CIR PLASTIC
		---	0050/2362	LEN=0040 INSTALLED UNKN
		---		015 "DIA CIR PLASTIC
		---	0050/1820	LEN=0055 INSTALLED UNKN
OLD EWING RD (TWP)	0050/1265	==		
		---		018 "DIA CIR PLASTIC
		---	0050/0498	LEN=0040 INSTALLED UNKN
		---		LANGER LN
		---	0050/0320	(TWP)
2 0 02037 0 00 0175+25 012468 FT		==	012468 FT	
BALDWIN RD ET (TWP)		==		
RIDGE RD (TWP)	0050/0000	==		NC EWING RD
		---	5 0050/0000	LENGTH(AH 2398 BK 3727)
		---		FORT PITT RD
		---	0040/3699	(TWP)
		---		018 "DIA CIRC METAL
		---	0040/3462	LEN=0099 INSTALLED UNKN
		---		018 "DIA CIRC METAL
		---	0040/3172	LEN=0050 INSTALLED UNKN
		---		018 "DIA CIRC CONCR
		---	0040/2883	LEN=0060 INSTALLED UNKN
CENTENNIAL DR (TWP)	0040/2310	==		
		---		SCOTTS RUN RD
		---	0040/2102	(TWP)
		---		048 "DIA CIRC CONCR
		---	0040/1940	LEN=0075 INSTALLED UNKN
		---		018 "DIA CIRC CONCR
		---	0040/1363	LEN=0060 INSTALLED UNKN
		---		018 "DIA CIRC METAL
		---	0040/0646	LEN=0055 INSTALLED UNKN
		---		018 "DIA CIRC CONCR
		---	0040/0286	LEN=0045 INSTALLED UNKN
		---		MCMICHAEL RD
		---	008741 FT	(SR3041 SEG 0040/0000)
2 0 02037 0 00 0212+54 008741 FT		==		MFC BEGIN = D
MCMICHAEL RD (SR3041 SEG 0040/0000)	0040/0000	---	5 0040/0000	LENGTH(AH 3727 BK 3359)
		---		018 "DIA CIR PLASTIC
		---	0030/2945	LEN=0050 INSTALLED UNKN
		---		018 "DIA CIR PLASTIC
		---	0030/2494	LEN=0045 INSTALLED UNKN
		---		018 "DIA CIR PLASTIC
		---	0030/2202	LEN=0070 INSTALLED UNKN

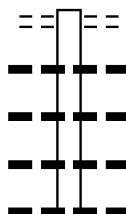
SR: 3054

LINE	DESCRIPTION	LENGTH (AH)	INSTALLMENT	DATE	REMARKS
0030	1882	0060	INSTALLED	UNKN	
0030	1578	0080	INSTALLED	UNKN	
0030	1231	0075	INSTALLED	UNKN	
0030	0707	018	CIR PLASTIC		
0030	0476	0050	INSTALLED	2003	
0030	0155	005382	FT		
0030	0000	018	CIR PLASTIC	3359 BK 3161	
0020	3096	0070	INSTALLED	UNKN	
0020	2923	0055	INSTALLED	UNKN	
0020	2517	0099	INSTALLED	UNKN	
0020	2060	0070	INSTALLED	UNKN	
0020	1859	0090	INSTALLED	UNKN	
0020	1388	0055	INSTALLED	UNKN	
0020	1188	0050	INSTALLED	UNKN	
0020	0978	0045	INSTALLED	UNKN	
0020	0737	0045	INSTALLED	UNKN	
0020	0541	0090	INSTALLED	UNKN	
0020	0000	0000	0000	0022+00	
0010	1698	0040	INSTALLED	UNKN	
0010	1384	0099	INSTALLED	UNKN	
000000	FT	2 0 02028	0 00	0000+00	
		PINKERTON	RUN RD	(TBK)	
		(TWP)			
	NC BA	LDWIN RD			
		MFC BEGIN	= E		
0010	0000	0000	0000	0000	

EXTRACT DATE: 12/28/2024 ROADWAY MANAGEMENT SYSTEM PAGE NUMBER: 1109
PRINT DATE: 12/30/2024 SLD COUNTY/SR - ANNUAL PRINT COUNTY: ALLEGHENY

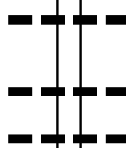
DIR: B TOTAL LEN: 2.916 MI. DIST: 11-1 SR: 3053
LEFT MUN: NORTH FAYETTE T RIGHT MUN: NORTH FAYETTE T

015396 FT



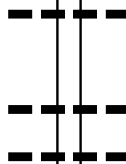
015396 FT STEUBENVILLE PK
0060/1898 (T865)
015 "DIA CIRC CONCR
LEN=0030 INSTALLED UNKN
015 "DIA CIRC CONCR
LEN=0035 INSTALLED UNKN
095 "DIA CIRC CONCR
LEN=0040 INSTALLED UNKN
015 "DIA CIRC CONCR
LEN=0040 INSTALLED UNKN

013498 FT

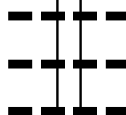


013498 FT 2 0 02340 0 00 0135+08
S 0060/0000 LENGTH(AH 1898 BK 2005)
015 "DIA CIRC CONCR
LEN=0030 INSTALLED 2002
012 "DIA CIRC CONCR
LEN=0030 INSTALLED UNKN
015 "DIA CIR UNKNOWN
LEN=0050 INSTALLED UNKN

011493 FT

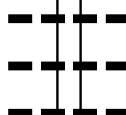


0050/0202 015 "DIA CIRC CONCR
LEN=0032 INSTALLED UNKN
011493 FT 2 0 02340 0 00 0115+03
S 0050/0000 LENGTH(AH 2005 BK 2355)
015 "DIA CIRC CONCR
LEN=0036 INSTALLED UNKN
024 "DIA CIRC CONCR
LEN=0050 INSTALLED UNKN



0040/0978 015 "DIA CIRC CONCR
LEN=0028 INSTALLED UNKN
015 "DIA CIRC CONCR
LEN=0024 INSTALLED UNKN
012 "DIA CIRC CONCR
LEN=0035 INSTALLED UNKN

009138 FT



009138 FT 2 0 02340 0 00 0091+48
S 0040/0000 LENGTH(AH 2355 BK 3086)
012 "DIA CIRC CONCR
LEN=0030 INSTALLED 2002
012 "DIA CIRC CONCR
LEN=0030 INSTALLED UNKN
015 "DIA CIRC CONCR
LEN=0030 INSTALLED UNKN

012 "DIA CIRC CONCR

EXTRACT DATE: 12/28/2024 ROADWAY MANAGEMENT SYSTEM PAGE NUMBER: 1108
PRINT DATE: 12/30/2024 SLD COUNTY/SR - ANNUAL PRINT COUNTY: ALLEGHENY

DIR: B TOTAL LEN: 2.916 MI. DIST: 11-1 SR: 3053
LEFT MUN: NORTH FAYETTE T RIGHT MUN: NORTH FAYETTE T

RED DOG RD
(TWP)
COMMODORE DR
(TWP)

006052 FT

0020/1630

0020/1519

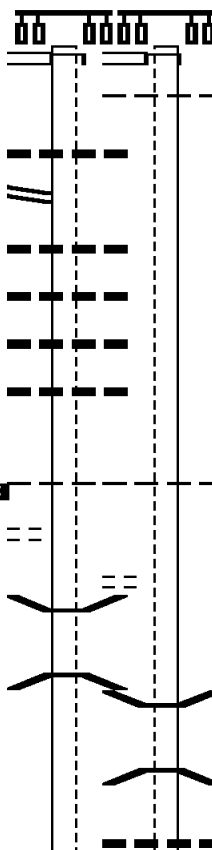
003004 FT

000000 FT

0030/0914	LEN=0030	INSTALLED	UNKN
012 "DIA	CIRC	CONCR	
0030/0598	LEN=0050	INSTALLED	UNKN
006052 FT	2 0 02340	0 00	0060+55
018 "DIA	CIRC	CONCR	
0030/0000	LEN=0050	INSTALLED	UNKN
5	LENGTH(AH	3086	BK 3048)
0020/2825	018 "DIA	CIRC	CONCR
	LEN=0050	INSTALLED	UNKN
0020/1495	018 "DIA	CIR	PLASTIC
	LEN=0050	INSTALLED	UNKN
0020/0730	018 "DIA	CIR	PLASTIC
	LEN=0040	INSTALLED	UNKN
0020/0255	024 "DIA	CIRC	CONCR
003004 FT	LEN=0040	INSTALLED	UNKN
5	2 0 02340	0 00	0030+09
0020/0000	LENGTH(AH	3048	BK 3004)
0010/2825	018 "DIA	CIRC	CONCR
	LEN=0050	INSTALLED	UNKN
0010/2428	018 "DIA	CIRC	CONCR
	LEN=0050	INSTALLED	UNKN
0010/2309	SOVEREIGN	CT	
	(PRDR)		
0010/2040	018 "DIA	CIRC	CONCR
	LEN=0099	INSTALLED	UNKN
0010/1971	018 "DIA	CIR	PLASTIC
	LEN=0060	INSTALLED	UNKN
0010/1545	018 "DIA	CIRC	CONCR
	LEN=0050	INSTALLED	UNKN
0010/1346	018 "DIA	CIRC	CONCR
	LEN=0050	INSTALLED	UNKN
0010/1195	018 "DIA	CIR	PLASTIC
	LEN=0050	INSTALLED	UNKN
0010/0664	018 "DIA	CIRC	CONCR
	LEN=0050	INSTALLED	UNKN
0010/0171	012 "H	24 "W	ELLIP METAL
000000 FT	LEN=0030	INSTALLED	UNKN
	2 0 02340	0 00	0000+00
	NC SE	ABR	RIGHT RD
		NORTH	BRANCH RD
		(SR3108	SEG 0030/1300)
		MFC	BEGIN = E
5	0010/0000	LENGTH(AH	3004 BK 0000)

EXTRACT DATE: 12/28/2024 ROADWAY MANAGEMENT SYSTEM PAGE NUMBER: 1107
PRINT DATE: 12/30/2024 SLD COUNTY/SR - ANNUAL PRINT COUNTY: ALLEGHENY

DIR: B TOTAL LEN: 5.759 MI. DIST: 11-1 SR: 3052
LEFT MUN: SCOTT T RIGHT MUN: SCOTT T

COCHRAN RD (SR0121 SEG 0040/0000) GREENTREE RD (SR0121 SEG 0040/0000) (SR0121 SEG 0041/0000)	030364 FT INTER-AHD		030407 FT INTER-AHD	COCHRAN RD (SR0121 SEG 0041/0000) GREENTREE RD (SR0121 SEG 0041/0000) (SR0121 SEG 0040/0000)
	0151/1277		0150/1368 0150/1126	SCOTT MT LEBANON T
024 "DIA CIRC CONCR LEN=0030 INSTALLED UNKN 0151/1114 RAMP B RD (SR9404 SEG 0250/0230) 0151/1092 018 "DIA CIRC CONCR LEN=0040 INSTALLED UNKN 0151/0851 018 "DIA CIRC CONCR LEN=0040 INSTALLED UNKN 0151/0601 018 "DIA CIRC CONCR LEN=0045 INSTALLED UNKN 0151/0411 036 "DIA CIRC CONCR LEN=0050 INSTALLED UNKN 0151/0111 1 0 00802 0 02 0086+50 029087 FT MT LEBANON SCOTT T LENGTH(AH 1277 BK 1017) 0151/0000 VIRGINA MANSIONS DR (PRDR) 0141/0630			029039 FT 1 0 00802 0 02 0086+50 MT LEBANON SCOTT T 0150/0000 LENGTH(AH 1368 BK 0740) 0140/0435 VIRGINA MANSIONS DR (PRDR)	
BMS EN 02/3052/0140/0415 0141/0502 1 0 00802 0 01 0065+34 GEORGES RUN BMSBG 02/3052/0140/0415 0141/0481			0140/0311 BMS EN 02/3052/0140/0415 1 0 00802 0 01 0060+96 GEORGES RUN BMSBG 02/3052/0140/0415 1 0 00802 0 01 0060+96 018 "DIA CIRC CONCR LEN=0050 INSTALLED UNKN	
1 0 00802 0 01 0060+96 028070 FT			0140/0290 028299 FT	

DIR: B	TOTAL LEN: 5.759 MI.	DIST: 11-1	SR: 3052
LEFT MUN: SCOTT T		RIGHT MUN: SCOTT T	
LENGTH(AH 1017 BK 0613) 0141/0000		0140/0000	LENGTH(AH 0740 BK 0844)
		0130/0664	024 "DIA CIRC CONCR
		0130/0370	LEN=0050 INSTALLED UNKN
		0130/0350	HOPE HOLLOW RD
			(TWP)
			SWALLOW HILL RD
			(TWP)
HOPE HOLLOW RD	0131/0370		
(TWP)			
SWALLOW HILL RD	0131/0345		
(TWP)			
		0130/0307	SWALLOW HILL RD
		0130/0280	(TWP)
		0130/0250	024 "DIA CIRC CONCR
		0130/0223	LEN=0099 INSTALLED UNKN
			OLD GREENTREE RD
			(TWP)
			024 "DIA CIRC CONCR
			LEN=0030 INSTALLED UNKN
OLD GREENTREE RD	0131/0240		
(TWP)			
0 00802 0 00 0057+35 027457 FT		027455 FT	1 0 00802 0 00 0057+35
MFC BEGIN = B			MFC BEGIN = B
LENGTH(AH 0613 BK 2062) 0131/0000		0130/0000	LENGTH(AH 0844 BK 2062)
	025395 FT	025393 FT	1 0 00802 0 00 0033+05
			OLD GREENTREE RD
			(TWP)
			KERR RD
			(TWP)
		0110/0000	LENGTH(AH 2062 BK 2517)
		0100/2414	018 "DIA CIRC CONCR
			LEN=0070 INSTALLED UNKN
		0100/1574	018 "DIA CIRC CONCR
		0100/1215	LEN=0040 INSTALLED UNKN
		0100/0830	LINDSAY RD
		0100/0405	(TWP)
			036 "DIA CIR PLASTIC
			LEN=0099 INSTALLED UNKN
			048 "DIA CIRC METAL
			LEN=0040 INSTALLED UNKN

EXTRACT DATE: 12/28/2024 ROADWAY MANAGEMENT SYSTEM PAGE NUMBER: 1105
PRINT DATE: 12/30/2024 SLD COUNTY/SR - ANNUAL PRINT COUNTY: ALLEGHENY

DIR: B TOTAL LEN: 5.759 MI. DIST: 11-1 SR: 3052
LEFT MUN: SCOTT T RIGHT MUN: SCOTT T

WASHINGTON ST
(SR3025 SEG 0010/2070)
BMS EN 02/3052/0090/0000 0091/0585
SCOTT 0091/0230
HEIDELBERG B 0091/0115
1 0 00802 0 00 0003+05 022235 FT
CHARTIERS CK
BMSBG 02/3052/0090/0000
MFC BEGIN = B
LENGTH(AH 0643 BK 0151) 0091/0000
TO 0050/0170 SH
(CONN) 0080/0100

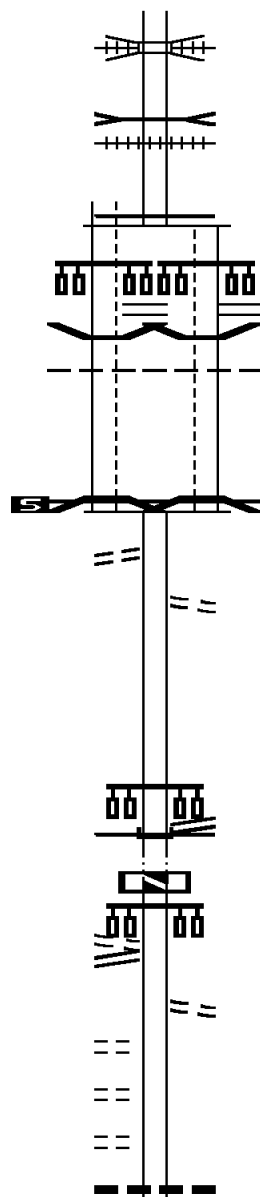
022878 FT

022084 FT

022084 FT

COLLIER AV
(BORO)
EAST RAILROAD ST
(SR0050 SEG 0180/0000) 0070/2151

WEST RAILROAD ST
(BORO) 0070/2065
WALNUT ST ET
(BORO) 0070/2005
ELM WY
(BORO) 0070/1835



0100/0277 NORFOLK SOUTHERN
OVERPASS IS RR X-ING
SCRUBGRASS
STRUCTURE LENGTH 14 FT
BMSID 02/3052/0100/0066
0100/0017 (AAR 510639N) #TRKS 01
022876 FT 1 0 00802 0 00 0009+93
MFC BEGIN = B
5 0100/0000 LENGTH(AH 2517 BK 0641)

OLD WASHINGTON PK
(SR3025 SEG 0010/2070)
BMS EN 02/3052/0090/0000
SCOTT
HEIDELBERG B
1 0 00802 0 00 0003+05
CHARTIERS CK
BMSBG 02/3052/0090/0000
MFC BEGIN = B
5 0090/0000 LENGTH(AH 0641 BK 0151)

FROM 0050/0170 SH
(CONN)
0080/0064 1 0 00802 0 00 0000+00
022084 FT EAST RAILROAD ST
(SR0050 SEG 0170/2025)
(SR0050 SEG 0171/2055)
NC GREEN TREE RD

INTER-BK EAST RAILROAD ST
(SR0050 SEG 0170/2025)
MFC BEGIN = B
5 0080/0000 LTH AH 000151 BK 000100
022084 FT 7074/0000 LTH AH 000100 BK 002151

0070/2151 COAL RD
0070/2099 (BORO)

0070/1690 018 "DIA CIR PLASTIC
LEN=0030 INSTALLED UNKN

DIR: B		TOTAL LEN:	5.759 MI.	DIST:	11-1	SR:	3052
LEFT MUN: HEIDELBERG B				RIGHT MUN: HEIDELBERG B			
ALLSWORTH AV BORO)	0070/1675	==					
BONG ST BORO)	0070/1505	==					
MAYS ST BORO)	0070/1350	==					
		-- --		0070/1319	018 "DIA CIRC CONCR LEN=0030 INSTALLED UNKN		
HORT ST BORO)	0070/1195	==					
		-- --		0070/1021	012 "DIA CIRC CONCR LEN=0050 INSTALLED UNKN		
		-- --		0070/0616	036 "DIA CIRC CONCR LEN=0040 INSTALLED UNKN		
0 02022 0 00 0200+91 019933 FT				019933 FT			
SARFIELD AV BORO)	0070/0000	==		S 0070/0000	LENGTH(AH 2151 BK 2956) HEIDELBERG		
		-- --		0060/2769	COLLIER T		
		-- --		0060/2751	018 "DIA CIRC CONCR LEN=0030 INSTALLED UNKN		
		-- --		0060/2586	024 "DIA CIRC CONCR LEN=0030 INSTALLED UNKN		
		-- --		0060/2584	BMS EN 02 / 3052 / 0060 / 2289 2 0 02022 0 00 0169+29		
		-- --			SR 0079 NB		
		-- --		0060/2289	BMS BG 02 / 3052 / 0060 / 2289		
		-- --		0060/2259	018 "DIA CIRC CONCR LEN=0032 INSTALLED UNKN		
		-- --		0060/2070	012 "DIA CIRC METAL LEN=0026 INSTALLED UNKN		
		-- --		0060/1800	018 "DIA CIRC CONCR LEN=0045 INSTALLED UNKN		
		-- --		0060/1608	018 "DIA CIR PLASTIC LEN=0040 INSTALLED UNKN		
		-- --		0060/1385	018 "DIA CIRC CONCR LEN=0035 INSTALLED UNKN		
		-- --		0060/0910	018 "DIA CIRC CONCR LEN=0040 INSTALLED UNKN		
LUBHOUSE RD TWP)	0060/0630	==					
		-- --		0060/0609	018 "DIA CIRC CONCR LEN=0030 INSTALLED UNKN		
		-- --		0060/0133	015 "DIA CIR PLASTIC LEN=0056 INSTALLED UNKN		
016977 FT		-- --		016977 FT	2 0 02022 0 00 0171+35		
CORRINGTON RD		==		NC COLLIER AV			
SR3117 SEG 0010/0000) 0060/0000		==		S 0060/0000	LENGTH(AH 2956 BK 3834)		

EXTRACT DATE: 12/28/2024 ROADWAY MANAGEMENT SYSTEM PAGE NUMBER: 1103
PRINT DATE: 12/30/2024 SLD COUNTY/SR - ANNUAL PRINT COUNTY: ALLEGHENY

DIR: B TOTAL LEN: 5.759 MI. DIST: 11-1 SR: 3052
LEFT MUN: COLLIER T RIGHT MUN: COLLIER T

		==	0050/3024	018 "DIA CIRC METAL LEN=0035 INSTALLED UNKN
		==	0050/2280	018 "DIA CIRC METAL LEN=0099 INSTALLED UNKN
BRECKENRIDGE DR (TWP)	0050/1058	==	0050/1260	CHERRY HILL DR (TWP)
		==	0050/0983	018 "DIA CIRC CONCR LEN=0046 INSTALLED UNKN
2 0 02022 0 00 0134+33 013143 FT BRECKENRIDGE DR (TWP)	0050/0000	==	013143 FT	
		==	5 0050/0000	LENGTH(AH 3834 BK 2930) DRAINAGE STRUCTURE LENGTH 15 FT BMSID 02/3052/0040/2600 SHERWOOD DR
		>==	0040/2600	(TWP)
		==	0040/2410	012 "DIA CIR PLASTIC LEN=0031 INSTALLED UNKN
		==	0040/2184	
		==	0040/1350	CARNOUSTIE DR (TWP)
		==	0040/1214	024 "DIA CIRC CONCR LEN=0045 INSTALLED UNKN
		==	0040/0720	024 "DIA CIR PLASTIC LEN=0040 INSTALLED UNKN
	010213 FT		010213 FT	2 0 02022 0 00 0104+53 FORSYTHE RD (SR3031 SEG 0040/3734) CROWN PL
		==	5 0040/0000	LENGTH(AH 2930 BK 3495) DRAINAGE STRUCTURE LENGTH 15 FT BMSID 02/3052/0030/2633
		==	0030/2990	(TWP)
		>==	0030/2664	
ANNANDALE DR (TWP)	0030/2585	==		
COLLIER TWP MUN BLDG EN (TWP)	0030/2456	==		
		==	0030/2256	012"H 12"W ELLIP CONC LEN=0099 INSTALLED UNKN
		==	0030/2005	PINEHURST DR (TWP)

EXTRACT DATE: 12/28/2024 ROADWAY MANAGEMENT SYSTEM PAGE NUMBER: 1102
PRINT DATE: 12/30/2024 SLD COUNTY/SR - ANNUAL PRINT COUNTY: ALLEGHENY

DIR: B TOTAL LEN: 5.759 MI. DIST: 11-1 SR: 3052
LEFT MUN: COLLIER T RIGHT MUN: COLLIER T

WALKERS MILL RD (SR3028 SEG 0050/0000)	0030/1735	==	0030/1735	BOYDS RUN RD (SR3028 SEG 0050/0000)
		---	0030/1720	012 "DIA CIRC METAL
		---	0030/1664	LEN=0070 INSTALLED UNKN
				036 "DIA CIR PLASTIC
				LEN=0055 INSTALLED UNKN
WALKERS RIDGE RD (TWP)	0030/0733	==		
	006718 FT	==	0030/0561	CAMBRIDGE DR (TWP)
			006718 FT	2 0 02022 0 00 0069+75
		==	5 0030/0000	PVT SAYER RD (TWP)
				LENGTH(AH 3495 BK 3419)
		---	0020/2373	012 "DIA CIRC METAL
		---	0020/1787	LEN=0040 INSTALLED UNKN
		---		018 "DIA CIR PLASTIC
			0020/1038	LEN=0060 INSTALLED UNKN
				018 "DIA CIRC CONCR
	003299 FT		003299 FT	LEN=0060 INSTALLED UNKN
		---	5 0020/0000	2 0 02022 0 00 0035+11
				LENGTH(AH 3419 BK 3299)
		---	0010/3102	018 "DIA CIRC CONCR
				LEN=0050 INSTALLED UNKN
		==	0010/1754	TUSCANY RIDGE DR (TWP)
		---	0010/1322	018 "DIA CIRC METAL
ROYAL OAK DR (TWP)	0010/1263	==		LEN=0030 INSTALLED UNKN
		---	0010/0630	012 "DIA CIRC CONCR
			000000 FT	LEN=0030 INSTALLED UNKN
				2 0 02022 0 00 0000+00
				THOMS RUN RD (CNTY)
THOMS RUN RD (CNTY)	0010/0000	==	NC HI	LL TOP RD
		---	5 0010/0000	MFC BEGIN = D
				LENGTH(AH 3299 BK 0000)

EXTRACT DATE: 12/28/2024 ROADWAY MANAGEMENT SYSTEM PAGE NUMBER: 1101
PRINT DATE: 12/30/2024 SLD COUNTY/SR - ANNUAL PRINT COUNTY: ALLEGHENY

DIR: B TOTAL LEN: .109 MI. DIST: 11-1 SR: 3051
LEFT MUN: NORTH FAYETTE T RIGHT MUN: NORTH FAYETTE T

000577 FT



000577 FT
7052/0000 LENGTH(AH 0262 BK 0529)
INTER-AHD KELSO RD (TBK)
(TWP)

EXTRACT DATE: 12/28/2024 ROADWAY MANAGEMENT SYSTEM PAGE NUMBER: 1100
PRINT DATE: 12/30/2024 SLD COUNTY/SR - ANNUAL PRINT COUNTY: ALLEGHENY

DIR: B TOTAL LEN: .109 MI. DIST: 11-1 SR: 3051
LEFT MUN: NORTH FAYETTE T RIGHT MUN: NORTH FAYETTE T

000048 FT

000048 FT

000030 FT

000030 FT

000030 FT

000030 FT

000030 FT

000000 FT

000000 FT

0050/0529
0050/0427

0050/0296
0050/0286
0050/0020
000048 FT

INTER-BK

0050/0000
000048 FT
7048/0000

INTER-AHD
0040/0018
000030 FT
INTER-BK

0040/0000
000030 FT
7040/0000
000030 FT
7030/0000
000030 FT
7020/0000
000030 FT
7012/0000

INTER-AHD
0010/0030
000000 FT
NC KE
INTER-BK

0010/0000
000000 FT
7008/0000

RAMP E RD
(SR8026 SEG 0250/0000)
RAMP F RD
(SR8026 SEG 0500/0994)
BMSSEN 02/3051/0050/0296
0 0 00000 0 00 0000+00
RT 22 EAST
BMSBG 02/3051/0050/0296
018 " DIA CIRC CONCR
LEN=0036 INSTALLED UNKN
MFC BEGIN = D
1 0 00396 0 00 0007+86
RAMP H RD
(SR8026 SEG 0760/0000)
RAMP G RD
(SR8026 SEG 0750/0585)
KELSO RD (TBK)
(TWP)
LENGTH(AH 0529 BK 1249)
LENGTH(AH 1249 BK 0018)
BMSSEN 02/3051/0040/0000
KELSO RD (TBK)
(TWP)
1 0 00396 0 01 0022+24
KELSO RD (TBK)
(TWP)
HALF CROWN
BMSBG 02/3051/0040/0000
LENGTH(AH 0018 BK 3519)
LENGTH(AH 3519 BK 2261)
LENGTH(AH 2261 BK 2016)
LENGTH(AH 2016 BK 3029)
LENGTH(AH 3029 BK 0030)
BMSSEN 02/3051/0010/0001
KELSO RD (TBK)
(TWP)
1 0 00396 0 01 0131+23
KELSO RD
KELSO RD (TBK)
(TWP)
N. BRANCH ROBINSON RUN
BMSBG 02/3051/0010/0001
LENGTH(AH 0030 BK 0163)
LENGTH(AH 0163 BK 0000)

EXTRACT DATE: 12/28/2024 ROADWAY MANAGEMENT SYSTEM PAGE NUMBER: 1099
PRINT DATE: 12/30/2024 SLD COUNTY/SR - ANNUAL PRINT COUNTY: ALLEGHENY

DIR: B TOTAL LEN: 1.245 MI. DIST: 11-1 SR: 3050
LEFT MUN: COLLIER T RIGHT MUN: COLLIER T

THOMS RUN RD
(CNTY)

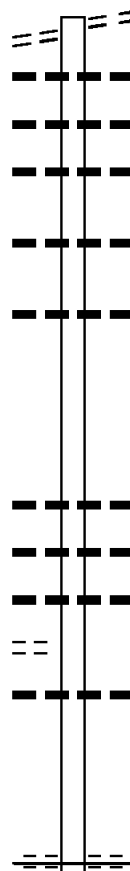
006573 FT
0020/2821

003752 FT

SFC SITMAN RD
(TWP)

0010/0875

000000 FT



006573 FT THOMS RUN RD
0020/2821 (CNTY)
012 "DIA CIRC CONCR
LEN=0040 INSTALLED UNKN
0020/2372 018 "DIA CIRC CONCR
LEN=0040 INSTALLED UNKN
0020/2075 018 "DIA CIRC CONCR
LEN=0040 INSTALLED UNKN
0020/1870 024 "DIA CIR PLASTIC
LEN=0060 INSTALLED 2002
0020/1194 024 "DIA CIR PLASTIC
LEN=0048 INSTALLED UNKN
0020/0530 2 0 02346 0 00 0028+23
003752 FT LENGTH(AH 2821 BK 3752)
0020/0000

0010/2251 018 "DIA CIR PLASTIC
LEN=0040 INSTALLED 2005
0010/1882 018 "DIA CIR PLASTIC
LEN=0040 INSTALLED UNKN
0010/1394 018 "DIA CIRC CONCR
LEN=0040 INSTALLED UNKN

0010/0626 015 "DIA CIR PLASTIC
LEN=0040 INSTALLED UNKN

000000 FT 2 0 02346 0 00 0065+93
NC ST TEEN HOLLOW RD

(CNTY)
MFC BEGIN = E
0010/0000 LENGTH(AH 3752 BK 0000)

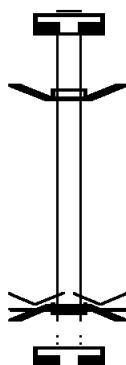
EXTRACT DATE: 12/28/2024 ROADWAY MANAGEMENT SYSTEM PAGE NUMBER: 1098
PRINT DATE: 12/30/2024 SLD COUNTY/SR - ANNUAL PRINT COUNTY: ALLEGHENY

DIR: B TOTAL LEN: .003 MI. DIST: 11-1 SR: 3049
LEFT MUN: NORTH FAYETTE T RIGHT MUN: NORTH FAYETTE T

000014 FT

000000 FT

000000 FT



000014 FT
7014/0000 LENGTH(AH 0100 BK 0014)
BMSSEN 02/3049/0010/0000
INTER-AHD VALLEY ST (TBK)
0010/0014 (TWP)
000000 FT 2 0 02010 0 00 0012+58
VILLAGE: N.FAYETTE TWP
NC VA LLEY ST
INTER-BK VALLEY ST (TBK)
(TWP)
N.BR.ROBINS.
BMSBG 02/3049/0010/0000
MFC BEGIN = E
0010/0000 LENGTH(AH 0014 BK 0100)
000000 FT
7004/0000 LENGTH(AH 0100 BK 0000)

EXTRACT DATE: 12/28/2024 ROADWAY MANAGEMENT SYSTEM PAGE NUMBER: 1097
PRINT DATE: 12/30/2024 SLD COUNTY/SR - ANNUAL PRINT COUNTY: ALLEGHENY

DIR: B TOTAL LEN: 7.935 MI. DIST: 11-1 SR: 3048
LEFT MUN: CARNEGIE B RIGHT MUN: CARNEGIE B

	041863 FT		041895 FT	
			INTER-AHD	CHESTNUT ST
				(SR3056 SEG 0010/0000)
				EAST MAIN ST
				(SR0050 SEG 0220/0421)
			0250/0362	BROWN WAY
			0250/0200	(BORO)
			041533 FT	2 0 02254 0 00 0003+42
				(APRA) ANTHONY CRANE
			NC CH	CHESTNUT ST
				MFC BEGIN = C
JANE ST			0250/0000	LENGTH(AH 0362 BK 2589)
(SR3099 SEG 0011/0000)				
CHESTNUT ST				
(BORO)				
	0250/0000			
SANSBURY WY			0240/2304	SANSBURY WY
(BORO)				(BORO)
	0241/2305		0240/2285	SANSBURY WY
				(BORO)
			0240/2115	012"H 48"W CON BOX CUL
				LEN=0030 INSTALLED UNKN
			0240/1957	WALNUT ST
				(BORO)
WALNUT ST			0240/1940	WALNUT ST
(BORO)				(BORO)
	0241/1965		0240/1556	018 " DIA CIRC CONCR
				LEN=0050 INSTALLED UNKN
				BROADWAY ST
				(BORO)
			0240/1515	
BROADWAY ST				
(BORO)				
	0241/1515			
018 "DIA CIRC CONCR				
LEN=0040 INSTALLED UNKN	0241/1190			
MARY ST			0240/1027	MARY ST
(BORO)				(BORO)
	0241/1030			
(AAR 510642W)#TRKS 01	0241/0942		0240/0940	(AAR 510642W)#TRKS 01
BMSSEN 02/3048/0240/0693	0241/0888		0240/0890	BMSSEN 02/3048/0240/0693
2 0 02037 0 00 0018+90				
CHARTIERS CK				
				2 0 02037 0 00 0018+90
				CHARTIERS CK

EXTRACT DATE: 12/28/2024 ROADWAY MANAGEMENT SYSTEM PAGE NUMBER: 1096
PRINT DATE: 12/30/2024 SLD COUNTY/SR - ANNUAL PRINT COUNTY: ALLEGHENY

DIR: B TOTAL LEN: 7.935 MI. DIST: 11-1 SR: 3048
LEFT MUN: CARNEGIE B RIGHT MUN: CARNEGIE B

BMSBG 02/3048/0240/0693 0241/0691		0240/0693 BMSBG 02/3048/0240/0693 CAMPBELLS RUN RD (CNTY)
CAMPBELLS RUN RD (CNTY)		0240/0517 CHARTIERS AV (BORO)
CHARTIERS AV (BORO)		
012 "DIA CIRC CONCR 0241/0515		
LEN=0024 INSTALLED UNKN 0241/0415		0240/0411 LC TO CHARTIERS AV (CONN)
018 "DIA CIRC CONCR		
LEN=0030 INSTALLED UNKN 0241/0265		
018 "DIA CIRC CONCR		
LEN=0030 INSTALLED UNKN 0241/0105		
2 0 02037 0 00 0025+79 038896 FT		038944 FT 2 0 02037 0 00 0025+79 NC MANSFIELD BL
NC MANSFIELD BL		
JEFFERSON ST (BORO)		JEFFERSON ST (BORO)
LENGTH(AH 2605 BK 0335) 0241/0000		0240/0000 LENGTH(AH 2589 BK 0345)
018 "DIA CIRC CONCR		
LEN=0099 INSTALLED UNKN 0231/0280		
012 "DIA CIRC CONCR		
LEN=0099 INSTALLED UNKN 0231/0120		
0 0 00000 0 00 0000+00 038561 FT		038599 FT 2 0 02037 0 00 0030+00 LC TO MCDERMOTT PL (CONN)
SECOND ST (BORO)		SECOND ST (BORO)
LENGTH(AH 0335 BK 1619) 0231/0000		0230/0000 LENGTH(AH 0345 BK 1619)
018 "DIA CIRC CONCR		0220/1470 LEN=0030 INSTALLED UNKN
LEN=0024 INSTALLED UNKN 0221/1460		
THIRD ST (BORO)		THIRD ST (BORO)
0221/1285		0220/1280
018 "DIA CIRC CONCR		
LEN=0024 INSTALLED UNKN 0221/1160		
FOURTH ST (BORO)		FOURTH ST (BORO)
0221/0938		0220/0940
024 "DIA CIRC CONCR		
LEN=0028 INSTALLED UNKN 0221/0931		

EXTRACT DATE: 12/28/2024 ROADWAY MANAGEMENT SYSTEM PAGE NUMBER: 1095
PRINT DATE: 12/30/2024 SLD COUNTY/SR - ANNUAL PRINT COUNTY: ALLEGHENY

DIR: B TOTAL LEN: 7.935 MI. DIST: 11-1 SR: 3048
LEFT MUN: CARNEGIE B RIGHT MUN: CARNEGIE B

024 "DIA CIRC CONCR LEN=0028 INSTALLED UNKN 0221/0795	0220/0800	018 "DIA CIRC CONCR LEN=0030 INSTALLED UNKN
024 "DIA CIRC CONCR LEN=0030 INSTALLED UNKN 0221/0625	0220/0630	018 "DIA CIRC CONCR LEN=0030 INSTALLED UNKN
FIFTH ST (BORO) 0221/0472	0220/0480	FIFTH ST (BORO)
018 "DIA CIRC CONCR LEN=0030 INSTALLED UNKN 0221/0460	0220/0460	018 "DIA CIRC CONCR LEN=0030 INSTALLED UNKN
018 "DIA CIRC CONCR LEN=0030 INSTALLED UNKN 0221/0290	0220/0290	018 "DIA CIRC CONCR LEN=0030 INSTALLED UNKN
SIXTH ST (BORO) 0221/0135	0220/0140	SIXTH ST (BORO)
018 "DIA CIRC CONCR LEN=0030 INSTALLED UNKN 0221/0120	0220/0120	018 "DIA CIRC CONCR LEN=0030 INSTALLED UNKN
0 0 00000 0 00 0000+00 036942 FT CUBBAGE ST (SR3054 SEG 0090/2937)	036980 FT	2 0 02037 0 00 0045+48 CUBBAGE ST (SR3054 SEG 0090/2937)
LENGTH(AH 1619 BK 1305) 0221/0000	0220/0000	LENGTH(AH 1619 BK 1305)
018 "DIA CIRC CONCR LEN=0030 INSTALLED UNKN 0211/1220	0210/1250	018 "DIA CIRC CONCR LEN=0030 INSTALLED UNKN
SEVENTH ST (BORO) 0211/1160	0210/1160	SEVENTH ST (BORO)
(APRA) SCOTT METALS 018 "DIA CIRC CONCR LEN=0030 INSTALLED UNKN	0210/1000	024 "DIA CIRC CONCR LEN=0030 INSTALLED UNKN
EIGHTH ST (BORO) 0211/0985	0210/0985	(APRA) SCOTT METALS EIGHTH ST (BORO)
(APRA) INDUSTRIAL SITES HAMMOND ST	0210/0910	018 "DIA CIRC CONCR LEN=0030 INSTALLED UNKN (APRA) INDUSTRIAL SITES HAMMOND ST

EXTRACT DATE: 12/28/2024 ROADWAY MANAGEMENT SYSTEM PAGE NUMBER: 1094
PRINT DATE: 12/30/2024 SLD COUNTY/SR - ANNUAL PRINT COUNTY: ALLEGHENY

DIR: B TOTAL LEN: 7.935 MI. DIST: 11-1 SR: 3048
LEFT MUN: CARNEGIE B RIGHT MUN: CARNEGIE B

(BORO)	0211/0480	==	==	0210/0475	(BORO)
BR.CHARTIERS					BR.CHARTIERS
STRUCTURE LENGTH 9 FT					STRUCTURE LENGTH 9 FT
BMSID 02/3048/0210/0069 0211/0048				0210/0040	BMSID 02/3048/0210/0069
0 0 0000 0 00 0000+00 035637 FT				035675 FT	2 0 02335 0 00 0000+00
PRESTLEY ST					PRESTLEY ST
(BORO)					(BORO)
CARNEGIE					CARNEGIE
COLLIER T					COLLIER T
LENGTH(AH 1305 BK 0755) 0211/0000				0210/0000	LENGTH(AH 1305 BK 0772)
					024 "DIA CIRC CONCR
(AAR 508052A)#TRKS 01 0201/0564				0200/0740	LEN=0030 INSTALLED UNKN
				0200/0572	(AAR 508052A)#TRKS 01
				0200/0514	018 "DIA CIRC CONCR
				0200/0412	LEN=0040 INSTALLED UNKN
					018 "DIA CIRC CONCR
018 "DIA CIRC CONCR					LEN=0022 INSTALLED UNKN
LEN=0099 INSTALLED UNKN 0201/0280					
0 0 00000 0 00 0000+00 034882 FT				034903 FT	2 0 02246 0 00 0487+56
NC W MAIN ST					NC W MAIN ST
CAMP HILL RD					CAMP HILL RD
(TWP)					(TWP)
LENGTH(AH 0755 BK 3097) 0201/0000				0200/0000	LENGTH(AH 0772 BK 3115)
				0190/3103	018 "DIA CIRC CONCR
					LEN=0099 INSTALLED UNKN
018 "DIA CIRC CONCR					
LEN=0099 INSTALLED UNKN 0191/3066				0190/2886	018 "DIA CIRC CONCR
				0190/2663	LEN=0028 INSTALLED UNKN
BMS EN 02/3048/0190/2382 0191/2600					BMS EN 02/3048/0190/2382
2 0 02246 0 00 0487+65					
ROBINSON RUN					
BMSBG 02/3048/0190/2382 0191/2298					
					2 0 02246 0 00 0452+05
					FROM 8007/0010 SH
					(CONN)
				0190/2361	ROBINSON RUN
					BMSBG 02/3048/0190/2382
CARNEGIE INT/RAMP B RD					
(SR8007 SEG 0020/0000)					
CARNEGIE INT/RAMP A RD					
(SR8007 SEG 0010/1135) 0191/2245				0190/2288	RAMP B RD
					(SR8007 SEG 0020/0000)
					RAMP A RD
					(SR8007 SEG 0010/1135)
					018 "DIA CIRC CONCR

EXTRACT DATE: 12/28/2024 ROADWAY MANAGEMENT SYSTEM PAGE NUMBER: 1093
PRINT DATE: 12/30/2024 SLD COUNTY/SR - ANNUAL PRINT COUNTY: ALLEGHENY

DIR: B TOTAL LEN: 7.935 MI. DIST: 11-1 SR: 3048
LEFT MUN: COLLIER T RIGHT MUN: COLLIER T

SR 0079 NB
OP ID 02/0079/0560/1630 0191/1964

SR 0079 SB
OP ID 02/0079/0561/1617 0191/1842

012 "DIA CIRC CONCR
LEN=0030 INSTALLED UNKN 0191/1795
TO 8007/0512 SH
(CONN) 0191/1639

RAMP C RD
(SR8007 SEG 0512/0000)
RAMP D RD
(SR8007 SEG 0502/1191) 0191/1470

FROM 8007/0502 SH
(CONN) 0191/1320

018 "DIA CIRC CONCR
LEN=0030 INSTALLED UNKN 0191/0793
BMSSEN 02/3048/0191/0000 0191/0596

2 0 02246 0 00 0458+01 031785 FT
SR 3117
BMSBG 02/3048/0191/0000
LENGTH(AH 3097 BK 0613) 0191/0000
NOBLESTOWN RD ET
(SR3117 SEG 0020/2518) 0181/0490

018 "DIA CIRC CONCR
LEN=0035 INSTALLED UNKN 0181/0150
2 0 02246 0 00 0447+69 031172 FT
MFC BEGIN = C
LENGTH(AH 0613 BK 3178) 0181/0000

ST JOHNS DR
(TWP) 0170/2791

0190/2165 LEN=0060 INSTALLED UNKN
TO 8007/0020 SH

0190/2062 (CONN)

SR 0079 NB
0190/2003 OP ID 02/0079/0560/1630

SR 0079 SB
0190/1889 OP ID 02/0079/0561/1617

018 "DIA CIRC CONCR
0190/1855 LEN=0310 INSTALLED UNKN

CARNEGIE INT/RAMP C RD
(SR8007 SEG 0512/0000)
0190/1517 CARNEGIE INT/RAMP D RD
(SR8007 SEG 0502/1191)

018 "DIA CIRC CONCR
LEN=0030 INSTALLED UNKN
0190/1293 018 "DIA CIRC CONCR

0190/1283 LEN=0035 INSTALLED UNKN

0190/0596 BMSSEN 02/3048/0190/0000
018 "DIA CIRC CONCR

LEN=0025 INSTALLED UNKN
0190/0195 2 0 02246 0 00 0452+05

031788 FT SR 3117
BMSBG 02/3048/0190/0000

0190/0000 LENGTH(AH 3115 BK 0616)
NOBLESTOWN RD ET

(SR3117 SEG 0020/2518)
0180/0515 018 "DIA CIRC CONCR

0180/0167 LEN=0099 INSTALLED UNKN

031172 FT 2 0 02246 0 00 0447+69
MFC BEGIN = C

0180/0000 LENGTH(AH 0616 BK 3178)
CAROL DR

0170/2819 (TWP)

EXTRACT DATE: 12/28/2024 ROADWAY MANAGEMENT SYSTEM PAGE NUMBER: 1092
PRINT DATE: 12/30/2024 SLD COUNTY/SR - ANNUAL PRINT COUNTY: ALLEGHENY

DIR: B TOTAL LEN: 7.935 MI. DIST: 11-1 SR: 3048
LEFT MUN: COLLIER T RIGHT MUN: COLLIER T

		0170/1721	018 "DIA CIRC CONCR LEN=0032 INSTALLED UNKN
		0170/0977	018 "DIA CIRC CONCR LEN=0032 INSTALLED UNKN
		0170/0680	012 "DIA CIRC CONCR LEN=0036 INSTALLED UNKN
		0170/0245	012 "DIA CIRC CONCR LEN=0036 INSTALLED UNKN
		0170/0156	024 "DIA CIR PLASTIC LEN=0168 INSTALLED UNKN
			(APRA) MARTIN BROWER FE MARTIN BROWER FERRIS DR
		0170/0147	(PRDR)
027994 FT		027994 FT	2 0 02246 0 00 0419+06
		0170/0000	LENGTH(AH 3178 BK 2881)
		0160/1400	024 "DIA CIRC CONCR LEN=0060 INSTALLED UNKN
		0160/1159	SCOTTS RUN STRUCTURE LENGTH 13 FT BMSID 02/3048/0160/1159
SCOTTS RUN RD (TWP)	0160/1130		
		0160/0741	036 "DIA CIRC CONCR LEN=0030 INSTALLED UNKN
SEDLAR LN (TWP)	0160/0209		
		0160/0150	016 "DIA CIRC METAL LEN=0025 INSTALLED UNKN
025113 FT		025113 FT	2 0 02246 0 00 0390+30
			(APRA) COLLIER FOUNDATI WALKERS MILL RD
COLLIER STONE CO DR (PRDR)	0160/0000	0160/0000	(SR3028 SEG 0050/3749) LENGTH(AH 2881 BK 3239)
		0150/2569	BMS EN 02/3048/0150/2556 2 0 02246 0 00 0383+51
		0150/2556	BR ROBINSON BMSBG 02/3048/0150/2556
		0150/1787	BMS EN 02/3048/0150/1800 2 0 02246 0 00 0368+47
		0150/1777	BR ROBINSON BMSBG 02/3048/0150/1800
HIGHLANDVIEW AV (TWP)	0150/1753		

EXTRACT DATE: 12/28/2024 ROADWAY MANAGEMENT SYSTEM PAGE NUMBER: 1091
PRINT DATE: 12/30/2024 SLD COUNTY/SR - ANNUAL PRINT COUNTY: ALLEGHENY

DIR: B TOTAL LEN: 7.935 MI. DIST: 11-1 SR: 3048
LEFT MUN: COLLIER T RIGHT MUN: COLLIER T

					0150/1728	WALNUT AV (TWP)
					0150/1053	BMS EN 02/3048/0150/1043 2 0 02246 0 00 0368+47 BRANCH OF ROBINSON RUN
					0150/1043	BMSBG 02/3048/0150/1043 LINDEN AV
MCMICHAEL RD (SR3041 SEG 0010/0000)	0150/0820				0150/0820	(TWP)
	021874 FT				0150/0405	COLUMBIA AV (TWP)
					021874 FT	2 0 02246 0 00 0357+85 SUNNYSIDE AV (TWP)
					0150/0000	LENGTH(AH 3239 BK 3689)
WALKER AV (TWP)	0140/2946				0140/2389	012 "DIA CIRC PLASTIC LEN=0050 INSTALLED UNKN
TOMEY RD (TWP)	0140/1610				0140/1505	OLD NOBLESTOWN RD (TWP)
					0140/1467	018 "DIA CIRC CONCR LEN=0031 INSTALLED UNKN
					0140/1465	018 "DIA CIRC CONCR LEN=0048 INSTALLED UNKN
STONEGATE DR (TWP)	0140/0960				0140/0479	024 "DIA CIRC METAL LEN=0055 INSTALLED UNKN
BARRINGTON DR (TWP)	0140/0292				018185 FT	2 0 02246 0 00 0321+03 NIKE SITE RD (SR3039 SEG 0030/2104)
	018185 FT				0140/0000	LENGTH(AH 3689 BK 1932)
					0130/1470	018 "DIA CIRC CONCR LEN=0099 INSTALLED UNKN
					0130/0739	018 "DIA CIRC CONCR LEN=0027 INSTALLED UNKN
					0130/0651	018 "DIA CIRC CONCR LEN=0040 INSTALLED UNKN
					0130/0265	018 "DIA CIRC CONCR LEN=0036 INSTALLED UNKN
	016253 FT				016253 FT	2 0 02246 0 00 0301+28
					0130/0000	LENGTH(AH 1932 BK 2165)

DIR: B TOTAL LEN: 7.935 MI. DIST: 11-1 SR: 3048
LEFT MUN: COLLIER T RIGHT MUN: COLLIER T

EXTRACT DATE: 12/28/2024 ROADWAY MANAGEMENT SYSTEM PAGE NUMBER: 1089
PRINT DATE: 12/30/2024 SLD COUNTY/SR - ANNUAL PRINT COUNTY: ALLEGHENY

DIR: B TOTAL LEN: 7.935 MI. DIST: 11-1 SR: 3048
LEFT MUN: NORTH FAYETTE T RIGHT MUN: NORTH FAYETTE T

	0100/0960	LEN=0048	INSTALLED UNKN
	018 "DIA	CIRC CONCR	
008702 FT	0100/0564	LEN=0099	INSTALLED UNKN
	008702 FT	2 0 02246	0 00 0224+87
		(APRA)	RINKER MATERIALS
		GREGG	STATION RD
		(T365)	
POE	0100/0000	LENGTH(AH	3422 BK 2352)
	0090/1405	024 "DIA	CIRC CONCR
		LEN=0045	INSTALLED UNKN
	0090/0460	018 "DIA	CIRC CONCR
		LEN=0050	INSTALLED UNKN
	0090/0079	012 "DIA	CIRC CONCR
006350 FT	0090/0079	LEN=0039	INSTALLED UNKN
	006350 FT	2 0 02246	0 00 0201+39
	0090/0000	LENGTH(AH	2352 BK 2379)
	0080/1684	018 "DIA	CIRC METAL
		LEN=0099	INSTALLED UNKN
	0080/1498	018 "H 08"	W CON BOX CUL
		LEN=0042	INSTALLED UNKN
HILL RD (TWP)	0080/0940		
	0080/0579	NORTH FAYETTE	
		OAKDALE B	
COTTONWOOD DR (TWP)	0080/0225	(APRA)	OAKDALE INDUSTRI
	003971 FT	INDUSTRIAL PARK DR	
		(PRDR)	
	0080/0225	2 0 02246	0 00 0177+30
FAYETTE AV (BORO)	0070/1280	0080/0000	LENGTH(AH 2379 BK 1552)
	0070/1260	018 "DIA	CIR UNKNOWN
		LEN=1111	INSTALLED UNKN
VINCENNES AV (BORO)	0070/0974		
HASTINGS AV (BORO)	0070/0700		
BRIDGE ST (BORO)	0070/0339		
	0070/0088	BMS EN 02/3048/0070/0039	
		2 0 02246	0 00 0162+19
		N. BR. ROBINSO	
	0070/0039	BMS BG 02/3048/0070/0039	
002419 FT	002419 FT	2 0 02246	0 00 0161+87
		UNION AV	

DIST: 11-1 SR: 3048
RIGHT MUN: OAKDALE B

EXTRACT DATE: 12/28/2024 ROADWAY MANAGEMENT SYSTEM PAGE NUMBER: 1087
PRINT DATE: 12/30/2024 SLD COUNTY/SR - ANNUAL PRINT COUNTY: ALLEGHENY

DIR: B TOTAL LEN: 7.935 MI. DIST: 11-1 SR: 3048
LEFT MUN: NORTH FAYETTE T RIGHT MUN: NORTH FAYETTE T

			7034/0000	LENGTH(AH 2325 BK 0023)
			INTER-AHD	BMSID 02/3048/0032/0001
			0032/0023	NOBLESTOWN RD (TBK)
			001154 FT	(TWP)
001154 FT			INTER-BK	2 0 02246 0 00 0076+58
				NOBLESTOWN RD (TBK)
				(TWP)
				BRANCH ROBINSON RUN
				BMSBG 02/3048/0032/0001
001154 FT			0032/0000	LENGTH(AH 0023 BK 0675)
001154 FT			001154 FT	
001154 FT			7030/0000	LENGTH(AH 0675 BK 3645)
001154 FT			001154 FT	
			7020/0000	LENGTH(AH 3645 BK 0841)
			001154 FT	
			7016/0000	LENGTH(AH 0841 BK 0009)
			INTER-AHD	NOBLESTOWN RD (TBK)
001145 FT			0014/0009	(BORO)
			001145 FT	2 0 02246 0 00 0024+91
				BR. ROBINSON
				STRUCTURE LENGTH 9 FT
			INTER-BK	BMSID 02/3048/0014/0000
				NOBLESTOWN RD (TBK)
				(BORO)
001145 FT			0014/0000	LENGTH(AH 0009 BK 1349)
			001145 FT	
			7012/0000	LENGTH(AH 1349 BK 1145)
			INTER-AHD	NOBLESTOWN RD (TBK)
			0010/1145	(BORO)
				018"H 18"W CON BOX CUL
			0010/1098	LEN=0045 INSTALLED UNKN
				LAUREL HILL RD
			0010/1065	(SR3024 SEG 0010/0000)
				NORTH FAYETTE
			0010/0621	MCDONALD B
DEMPE ST (BORO)				
			0010/0590	
MILLER ST (BORO)			0010/0415	MEADOW ST
				(BORO)
			0010/0108	MILLER ST
				(BORO)
				036"H 00"W MULT CONCR
			0010/0080	LEN=0025 INSTALLED UNKN
000000 FT			000000 FT	2 0 02246 0 00 0000+00
				NOBLESTOWN RD
			INTER-BK	LINCOLN AV
				(SR4012 SEG 0210/1777)
				MFC BEGIN = C
				BK-WASHINGTON (62)
			0010/0000	LENGTH(AH 1145 BK 0000)

EXTRACT DATE: 12/28/2024 ROADWAY MANAGEMENT SYSTEM PAGE NUMBER: 1086
PRINT DATE: 12/30/2024 SLD COUNTY/SR - ANNUAL PRINT COUNTY: ALLEGHENY
DIR: B TOTAL LEN: .000 MI. DIST: 11-1 SR: 3047
LEFT MUN: BALDWIN B RIGHT MUN: BALDWIN B

000000 FT



000000 FT
7010/0000 LENGTH(AH 2539 BK 0000)

DIR: B TOTAL LEN: 1.277 MI. DIST: 11-1 SR: 3046
LEFT MUN: BALDWIN B RIGHT MUN: BALDWIN B

006745 FT

005262 FT

006745 FT
INTER-AHD

0030/1483

0030 / 1384

0030 / 1255

0030/0958

0030/0530

0030/0215

005262 - FT

0030/0000

0020/1025

0020/1020

0020/0824

0020/0363

0020/0263

0020/0059

004020 FBI

0020/0000

0010/3802

```

STREETS S RUN RD 0040/1635 )
(SR2046 SEG 0040/1635 )
(STREETS RUN RD 0040/1635 )
(SR2046 SEG 0040/1635 )
018 "DIA CIRC CONCR
LEN=0099 INSTALLED UNKN
018 "DIA CIRC CONCR
LEN=0099 INSTALLED UNKN
018 "DIA CIRC CONCR
LEN=0099 INSTALLED UNKN
018 "DIA CIRC CONCR
LEN=0099 INSTALLED UNKN
018 "DIA CIRC CONCR
LEN=0099 INSTALLED UNKN
2002099 0000052+96
JANIE DR
(TWP )
LENGTH(AH 1483 BK 1242 )
018 "DIA CIRC CONCR
LEN=0024 INSTALLED UNKN
018 "DIA CIRC CONCR
LEN=0099 INSTALLED UNKN
018 "DIA CIRC CONCR
LEN=0099 INSTALLED UNKN
BALDWIN
BRENTWOOD B
018 "DIA CIRC CONCR
LEN=0099 INSTALLED UNKN
018 "DIA CIRC CONCR
LEN=0099 INSTALLED UNKN
BRENTWOOD
WHITEHALL B
LENGTH(AH 1242 BK 4020 )
018 "DIA CIRC CONCR
LEN=0099 INSTALLED UNKN
018 "DIA CIRC CONCR

```

EXTRACT DATE: 12/28/2024 ROADWAY MANAGEMENT SYSTEM PAGE NUMBER: 1084
PRINT DATE: 12/30/2024 SLD COUNTY/SR - ANNUAL PRINT COUNTY: ALLEGHENY

DIR: B TOTAL LEN: 1.277 MI. DIST: 11-1 SR: 3046
LEFT MUN: WHITEHALL B RIGHT MUN: WHITEHALL B

GIRARD RD
(TWP)

0010/1728

DALLETT RD
(TWP)

0010/1468

PROSPECT AV
(TWP)

0010/0961

000000 FT

CLAIRTON BL
(SR0051 SEG 0300/0000)
(SR0051 SEG 0301/0000)

0010/0000

0010/3530 LEN=0020 INSTALLED UNKN
018 "DIA CIRC CONCR
0010/3288 LEN=0015 INSTALLED UNKN
025 "DIA CIRC CONCR
0010/3150 LEN=0025 INSTALLED UNKN
018 "DIA CIRC CONCR
0010/3142 LEN=0010 INSTALLED UNKN
012 "DIA CIRC CONCR
0010/2852 LEN=0099 INSTALLED UNKN
018 "DIA CIRC CONCR
0010/2670 LEN=0015 INSTALLED UNKN
018 "DIA CIRC CONCR
0010/2666 LEN=0040 INSTALLED UNKN
FRICH DR
0010/2479 (TWP)
018 "DIA CIRC CONCR
0010/2406 LEN=0040 INSTALLED UNKN
018 "DIA CIRC CONCR
0010/1745 LEN=0036 INSTALLED UNKN
NC DOYLE RD
DOYLE RD
0010/1540 (TWP)
018 "DIA CIRC CONCR
0010/1422 LEN=0036 INSTALLED UNKN
018 "DIA CIRC CONCR
0010/1246 LEN=0036 INSTALLED UNKN
024 "DIA CIRC CONCR
0010/0806 LEN=0036 INSTALLED UNKN
018 "DIA CIRC CONCR
0010/0500 LEN=0036 INSTALLED UNKN
018 "DIA CIRC CONCR
0010/0345 LEN=0030 INSTALLED UNKN
WHITEHALL
0010/0259 BRENTWOOD B
018 "H 18" W CON BOX CUL
0010/0100 LEN=0060 INSTALLED UNKN
2 0 02099 0 00 0000+00
CLAIRTON BL
(SR0051 SEG 0301/0000)
(SR0051 SEG 0300/0000)
NC ST
MFC BEGIN = D
0010/0000 LENGTH(AH 4020 BK 0000)

EXTRACT DATE: 12/28/2024 ROADWAY MANAGEMENT SYSTEM PAGE NUMBER: 1083
PRINT DATE: 12/30/2024 SLD COUNTY/SR - ANNUAL PRINT COUNTY: ALLEGHENY

DIR: B TOTAL LEN: .003 MI. DIST: 11-1 SR: 3045
LEFT MUN: NORTH FAYETTE T RIGHT MUN: NORTH FAYETTE T

000015 FT

000015 FT

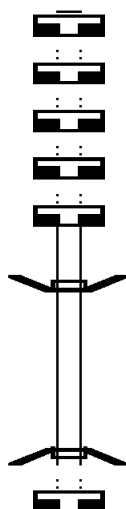
000015 FT

000015 FT

000015 FT

000000 FT

000000 FT



000015 FT

7050/0000

000015 FT

7040/0000

000015 FT

7030/0000

000015 FT

7020/0000

000015 FT

7012/0000

INTER-AHD

0010/0015

000000 FT

INTER-BK

0010/0000

000000 FT

7010/0000

LENGTH(AH 2477 BK 2654)

LENGTH(AH 2654 BK 2075)

LENGTH(AH 2075 BK 3815)

LENGTH(AH 3815 BK 0292)

LENGTH(AH 0292 BK 0015)

BMSBN 02/3045/0010/0000

PINKERTON RUN RD (TBK)

(TWP)

2 0 02033 0 00 0018+78

PINKERTON RUN RD

PINKERTON RUN RD (TBK)

(TWP)

PINKERTON RUN

BMSBG 02/3045/0010/0000

LENGTH(AH 0015 BK 1921)

LENGTH(AH 1921 BK 0000)

EXTRACT DATE: 12/28/2024 ROADWAY MANAGEMENT SYSTEM PAGE NUMBER: 1082
PRINT DATE: 12/30/2024 SLD COUNTY/SR - ANNUAL PRINT COUNTY: ALLEGHENY

DIR: B TOTAL LEN: .575 MI. DIST: 11-1 SR: 3044
LEFT MUN: MT LEBANON T RIGHT MUN: MT LEBANON T

	003038 FT		003038 FT SCOTT RD (SR3037 SEG 0070/0000)
			0020/1145
			015 "DIA CIRC CONCR LEN=0099 INSTALLED UNKN
			POPLAR DR (TWP)
SPRUCETON AV (TWP)	0020/0650		
	001893 FT		0020/0745
			024 "DIA CIRC CONCR LEN=0099 INSTALLED UNKN
			2 0 02235 0 01 0113+18 HILF ST (TWP)
			0020/0000 LENGTH(AH 1145 BK 1893)
SHADY DR (TWP)	0010/1710		015 "DIA CIRC CONCR LEN=0133 INSTALLED UNKN
			0010/1750
			PENNSYLVANIA BL (TWP)
			0010/1520
			PORT AUTHORITY OF ALLEG OVERPASS IS RR X-ING
			PENNSYLVANIA BL (TWP)
			0010/1475
			MIDWAY AL (TWP)
			0010/1410
			021 "DIA CIRC CONCR LEN=0050 INSTALLED 2016
			BARTH AV (TWP)
			0010/1250
			HEMLOCK ST (TWP)
			0010/1208
			0010/1095
			0010/1030
CORNELL PL (TWP)	0010/0740		
	000000 FT		
			000000 FT 2 0 02235 0 01 0094+18 NC CA STLE SHANNON BL WASHINGTON RD (SR3069 SEG 0011/1660) (SR3069 SEG 0010/1660)
			MFC BEGIN = E 0010/0000 LENGTH(AH 1893 BK 0000)

EXTRACT DATE: 12/28/2024 ROADWAY MANAGEMENT SYSTEM PAGE NUMBER: 1081
PRINT DATE: 12/30/2024 SLD COUNTY/SR - ANNUAL PRINT COUNTY: ALLEGHENY

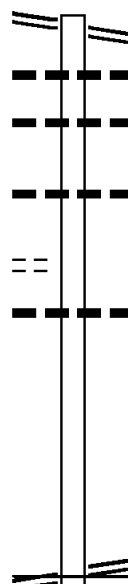
DIR: B TOTAL LEN: .752 MI. DIST: 11-1 SR: 3043
LEFT MUN: COLLIER T RIGHT MUN: COLLIER T

MCMICHAEL RD 003970 FT
(SR3041 SEG 0050/1160) 0020/2117

2 0 02341 0 00 0019+53 001853 FT
JOYCE DR
(TWP) 0020/0000

000000 FT

BALDWIN RD
(SR3054 SEG 0030/0000) 0010/0000



003970 FT MCMICHAEL RD
0020/2117 (SR3041 SEG 0050/1160)
018 "DIA CIRC CONCR
0020/1700 LEN=0035 INSTALLED UNKN
018 "DIA CIRC CONCR
0020/1115 LEN=0035 INSTALLED UNKN
018 "DIA CIRC CONCR
0020/0506 LEN=0035 INSTALLED UNKN
001853 FT
5 0020/0000 LENGTH(AH 2117 BK 1853)
015 "DIA CIRC CONCR
0010/1823 LEN=0022 INSTALLED UNKN

000000 FT 2 0 02341 0 00 0000+00
BALDWIN RD
(SR3054 SEG 0030/0000)
NC COWAN RD
MFC BEGIN = E
5 0010/0000 LENGTH(AH 1853 BK 0000)

EXTRACT DATE: 12/28/2024 ROADWAY MANAGEMENT SYSTEM PAGE NUMBER: 1080
PRINT DATE: 12/30/2024 SLD COUNTY/SR - ANNUAL PRINT COUNTY: ALLEGHENY

DIR: B TOTAL LEN: 1.020 MI. DIST: 11-1 SR: 3042
LEFT MUN: CASTLE SHANNON B RIGHT MUN: CASTLE SHANNON B

005384 FT



005384 FT CASTLE SHANNON BL
(SR3037 SEG 0050/0897)
0040/0818 018 " DIA CIRC CONCR
0040/0812 LEN=0040 INSTALLED UNKN
TO 3037/0050 SH
0040/0730 (CONN)
BR.SAW MILL
STRUCTURE LENGTH 12 FT

EXTRACT DATE: 12/28/2024 ROADWAY MANAGEMENT SYSTEM PAGE NUMBER: 1079
PRINT DATE: 12/30/2024 SLD COUNTY/SR - ANNUAL PRINT COUNTY: ALLEGHENY

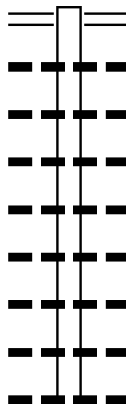
DIR: B TOTAL LEN: 1.020 MI. DIST: 11-1 SR: 3042
LEFT MUN: CASTLE SHANNON B RIGHT MUN: CASTLE SHANNON B

	004566 FT	0040/0344	BMSID 02/3042/0040/0344
		0040/0290	018 "DIA CIRC CONCR
		0040/0241	LEN=0040 INSTALLED UNKN
		0040/0230	018 "DIA CIRC CONCR
		004566 FT	LEN=0040 INSTALLED UNKN
			(AAR 472797H) #TRKS 11
			2 0 02086 0 00 0045+25
			COOKE LN
			(TWP)
COOKE LN		0040/0000	LENGTH(AH 0818 BK 1966)
(TWP)	0030/1930		
BRUCEWOOD LN			
(TWP)	0030/1200		
		0030/0935	HOODRIDGE DR
			(TWP)
	002600 FT	0030/0005	018 "DIA CIRC CONCR
		002600 FT	LEN=0024 INSTALLED UNKN
			2 0 02086 0 00 0025+80
			CASTLE SHANNON
			MT LEBANON T
ORCHARD DR		0030/0000	LENGTH(AH 1966 BK 1433)
(TWP)	0020/1276		
		0020/0645	021 "DIA CIRC CONCR
			LEN=0035 INSTALLED UNKN
	001167 FT	001167 FT	2 0 02086 0 00 0011+37
		0020/0000	LENGTH(AH 1433 BK 1167)
ROCKLYNN PL			
(TWP)	0010/1080		
		0010/0420	ROYCROFT AV
			(TWP)
		0010/0355	HOODRIDGE LN
			(TWP)
			FROM 0019/0100 SH
TO 0019/0100 SH		0010/0095	(CONN)
(CONN)	0010/0095	000000 FT	2 0 02086 0 00 0000+00
	000000 FT		NC MT
			LEBANON BL
			WASHINGTON RD
			(SR0019 SEG 0101/1623)
			(SR0019 SEG 0100/1660)
		0010/0000	MFC BEGIN = C
			LENGTH(AH 1167 BK 0000)

EXTRACT DATE: 12/28/2024 ROADWAY MANAGEMENT SYSTEM PAGE NUMBER: 1078
PRINT DATE: 12/30/2024 SLD COUNTY/SR - ANNUAL PRINT COUNTY: ALLEGHENY

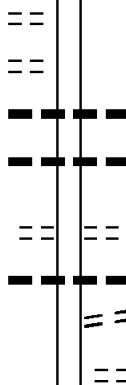
DIR: B TOTAL LEN: 4.931 MI. DIST: 11-1 SR: 3041
LEFT MUN: ROBINSON T RIGHT MUN: ROBINSON T

026036 FT



026036 FT STEUBENVILLE PK
0080/2765 (SR0060 SEG 0190/0000)
018 " DIA CIRC CONCR
0080/2760 LEN=0040 INSTALLED UNKN
018 " DIA CIRC CONCR
0080/2607 LEN=0045 INSTALLED UNKN
018 " DIA CIRC CONCR
0080/2225 LEN=0055 INSTALLED UNKN
012 " DIA CIRC METAL
0080/1877 LEN=0099 INSTALLED UNKN
018 " DIA CIRC CONCR
0080/1537 LEN=0050 INSTALLED UNKN
018 " DIA CIRC CONCR
0080/1211 LEN=0070 INSTALLED UNKN
018 " DIA CIRC CONCR
0080/0787 LEN=0080 INSTALLED UNKN
036 " DIA CIRC CONCR
0080/0648 LEN=0070 INSTALLED UNKN

023271 FT



023271 FT 2 0 02037 0 00 0324+68
0080/0000 LENGTH(AH 2765 BK 3544)
0070/3240 024 " DIA CIRC CONCR
018 " DIA CIRC CONCR
0070/2815 LEN=0050 INSTALLED UNKN
LEN=0050 INSTALLED UNKN
0070/2154 WALNUT DR
(TWP)
012 " DIA CIRC CONCR
0070/2104 LEN=0040 INSTALLED UNKN
GLASS RD
(TWP)
0070/1559 VENEZE DR
(TWP)
0070/1329 (TWP)

BEECH DR
(TWP)
MOON RUN PARK RD
(TWP)

0070/3373

0070/3280

EXTRACT DATE: 12/28/2024 ROADWAY MANAGEMENT SYSTEM PAGE NUMBER: 1077
PRINT DATE: 12/30/2024 SLD COUNTY/SR - ANNUAL PRINT COUNTY: ALLEGHENY

DIR: B TOTAL LEN: 4.931 MI. DIST: 11-1 SR: 3041
LEFT MUN: ROBINSON T RIGHT MUN: ROBINSON T

TIDBALL RD
(T445)

0070/1105

019727 FT

CHURCH HILL RD
(T443)

0060/0465

2 0 02037 0 00 0258+72 016597 FT
CAMPBELLS RUN RD
(CNTY)

0060/0000
016597 FT

NC MCCORMICK RD
018" DIA CIRC CONCR
LEN=0045 INSTALLED UNKN
019727 FT 2 0 02037 0 00 0290+17
0070/0000 LENGTH(AH 3544 BK 3130)
024" DIA CIRC PLASTIC
0060/2906 LEN=0040 INSTALLED UNKN
MCKENZIE PL
0060/2590 (PRDR)
MCMORRIS RD
(TWP)
018"H 00"W MULT PLSTIC
LEN=0055 INSTALLED UNKN
024" DIA CIRC CONCR
0060/0982 LEN=0050 INSTALLED UNKN
048"H 00"W MULT CONCR
LEN=0099 INSTALLED UNKN
018" DIA CIRC CONCR
0060/0082 LEN=0040 INSTALLED UNKN
018" DIA CIRC CONCR
0060/0023 LEN=0040 INSTALLED UNKN
NC MC MICHAEL RD
INTER-BK CAMPBELLS RUN RD
016597 FT (CNTY)
MFC BEGIN = E
0060/0000 LTH AH 003130 BK 000100
016597 FT
7054/0000 LTH AH 000100 BK 003326
INTER-AHD CAMPBELLS RUN RD
(CNTY)
CAMPBELLS RUN RD
(CNTY)
0054/3326 BMS EN 02/3041/0054/3176
0054/3195 1 0 00765 2 08 0035+20
CAMPBELLS RN
0054/3176 BMSBG 02/3041/0054/3176
SR 0376 EB
0054/3070 OP ID 02/0376/0620/0203
018" DIA CIRC CONCR
0054/2743 LEN=0060 INSTALLED 2002
RAMP B RD
0054/2580 (SR8038 SEG 0020/0000)
018" DIA CIRC CONCR
0054/2438 LEN=0099 INSTALLED 2002

EXTRACT DATE: 12/28/2024 ROADWAY MANAGEMENT SYSTEM PAGE NUMBER: 1076
PRINT DATE: 12/30/2024 SLD COUNTY/SR - ANNUAL PRINT COUNTY: ALLEGHENY

DIR: B TOTAL LEN: 4.931 MI. DIST: 11-1 SR: 3041
LEFT MUN: ROBINSON T RIGHT MUN: ROBINSON T

PARK WEST PL
(TWP)

0054/1201

==

0054/1555 018 "DIA CIRC CONCR
LEN=0040 INSTALLED 2002
0054/1396 018 "DIA CIRC METAL
LEN=0040 INSTALLED 2002

013271 FT

0054/0610 018 "DIA CIRC CONCR
LEN=0045 INSTALLED 2002
0054/0050 018 "DIA CIRC CONCR
LEN=0070 INSTALLED UNKN
013271 FT 2 0 02037 0 00 0250+79

RIDGE RD
(CNTY)

0054/0000

==

NC BO 0054/0000 LENGTH(AH 3326 BK 1909)
COLLIER T 018 "DIA CIRC CONCR
ROBINSON LEN=0040 INSTALLED UNKN
0050/1605 018 "DIA CIR PLASTIC
LEN=0040 INSTALLED UNKN
0050/1597 018 "DIA CIRC CONCR
LEN=0040 INSTALLED UNKN
0050/1422 (PRDR) (TWP)

COWAN RD
(SR3043 SEG 0020/2117) 0050/1160

==

0050/0933 018 "DIA CIRC METAL
LEN=0040 INSTALLED UNKN
0050/0680 MILLER DR
(TWP)

011362 FT

011362 FT 2 0 02037 0 00 0239+41
BURRELL DR
(TWP) 0050/0000 LENGTH(AH 1909 BK 2642)
018 "DIA CIRC METAL
0040/2372 LEN=0080 INSTALLED UNKN

BALDWIN RD
(SR3054 SEG 0040/0000) 0040/0000

==

0040/1297 018 "DIA CIRC CONCR
LEN=0099 INSTALLED UNKN
0040/0765 018 "DIA CIRC CONCR
LEN=0099 INSTALLED UNKN
0040/0548 018 "DIA CIRC CONCR
LEN=0099 INSTALLED UNKN
008720 FT 2 0 02037 0 00 0212+54
BALDWIN RD
(SR3054 SEG 0040/0000) 0040/0000
LENGTH(AH 2642 BK 1748)
012 "DIA CIRC CONCR

DIR: B TOTAL LEN: 4.931 MI. DIST: 11-1 SR: 3041
LEFT MUN: COLLIER T RIGHT MUN: COLLIER T

EXTRACT DATE: 12/28/2024 ROADWAY MANAGEMENT SYSTEM PAGE NUMBER: 1074
PRINT DATE: 12/30/2024 SLD COUNTY/SR - ANNUAL PRINT COUNTY: ALLEGHENY

DIR: B TOTAL LEN: .000 MI. DIST: 11-1 SR: 3040
LEFT MUN: COLLIER T RIGHT MUN: COLLIER T

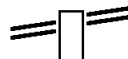
000000 FT
000000 FT
000000 FT



000000 FT
7030/0000 LENGTH(AH 1194 BK 2462)
000000 FT
7020/0000 LENGTH(AH 2462 BK 2576)
000000 FT
7010/0000 LENGTH(AH 2576 BK 0000)

EXTRACT DATE: 12/28/2024 ROADWAY MANAGEMENT SYSTEM PAGE NUMBER: 1073
PRINT DATE: 12/30/2024 SLD COUNTY/SR - ANNUAL PRINT COUNTY: ALLEGHENY
DIR: B TOTAL LEN: 1.226 MI. DIST: 11-1 SR: 3039
LEFT MUN: COLLIER T RIGHT MUN: COLLIER T

NOBLESTOWN RD 006471 FT
(SR3048 SEG 0140/0000) 0030/2104



006471 FT NOBLESTOWN RD
0030/2104 (SR3048 SEG 0140/0000)
012 "DIA CIRC CONCR

EXTRACT DATE: 12/28/2024 ROADWAY MANAGEMENT SYSTEM PAGE NUMBER: 1072
PRINT DATE: 12/30/2024 SLD COUNTY/SR - ANNUAL PRINT COUNTY: ALLEGHENY

DIR: B TOTAL LEN: 1.226 MI. DIST: 11-1 SR: 3039
LEFT MUN: COLLIER T RIGHT MUN: COLLIER T

2 0 02030 0 00 0043+86 004367 FT
GREGG STATION RD
(SR3064 SEG 0010/3209) 0030/0000

2 0 02030 0 00 0017+61 001753 FT
LOBAUGH ST
(TWP) 0020/0000

PINDER RD
(TWP) 0010/0580

000000 FT

0030/1780	LEN=0060	INSTALLED	UNKN
0030/1475	LEN=0060	INSTALLED	UNKN
0030/1090	LEN=0060	INSTALLED	UNKN
0030/1057	BMSSEN 02/3039/0030/0682		
	2 0 02030 0 00 0052+84		
	ROBINSON RUN		
0030/0682	BMSBG 02/3039/0030/0682		
0030/0646	LEN=0036	INSTALLED	UNKN
004367 FT			
0030/0000	LENGTH(AH 2104 BK 2614)		
0020/2550	LEN=0060	INSTALLED	UNKN
0020/2357	LEN=0060	INSTALLED	UNKN
0020/2120	LEN=0060	INSTALLED	UNKN
0020/1867	LEN=0060	INSTALLED	UNKN
0020/1030	LEN=0197	INSTALLED	UNKN
0020/0300	LEN=0099	INSTALLED	UNKN
001753 FT	MESSERSCHMIDT RD		
0020/0000	LENGTH(AH 2614 BK 1753)		
0010/1535	CAREY RD		
	(TWP)		
0010/0550	LEN=0040	INSTALLED	UNKN
0010/0250	LEN=0151	INSTALLED	UNKN
0010/0172	MANOR DR		
000000 FT	(PRDR)		
	2 0 02030 0 00 0000+00		
	NC NI KE SITE RD		
	THOMS RUN RD		
	(TWP)		
	MFC BEGIN = E		
0010/0000	LENGTH(AH 1753 BK 0000)		

EXTRACT DATE: 12/28/2024 ROADWAY MANAGEMENT SYSTEM PAGE NUMBER: 1071
PRINT DATE: 12/30/2024 SLD COUNTY/SR - ANNUAL PRINT COUNTY: ALLEGHENY

DIR: E TOTAL LEN: 2.103 MI. DIST: 11-1 SR: 3038
LEFT MUN: BETHEL PARK B RIGHT MUN: BETHEL PARK B

LIBRARY RD 011071 FT
(SR0088 SEG 0110/0210) 0051/3611

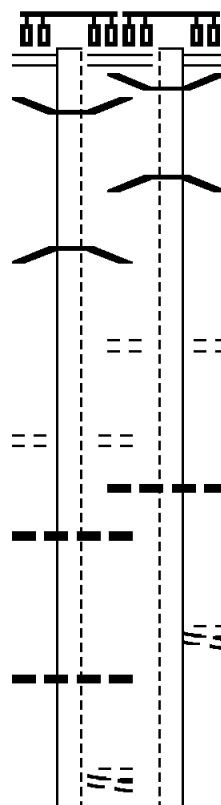
BMS EN 02/3038/0050/3347 0051/3486

2 0 02060 0 00 0108+12
PORT AUTHORITY OF AL RR
BMSBG 02/3038/0050/3347 0051/3372

WILLOW AV
(BORO)
CEMETARY ENT
(PRDR) 0051/3199

018 "DIA CIRC CONCR
LEN=0010 INSTALLED UNKN 0051/3005

024 "DIA CIRC CONCR
LEN=0099 INSTALLED UNKN 0051/2892
FRANKLIN DR
(BORO)
OLD CONNOR RD
(BORO) 0051/2867
018 "DIA CIRC CONCR



011104 FT LIBRARY RD
(SR0088 SEG 0110/0210)

0050/3587
0050/3504 BMS EN 02/3038/0050/3347

2 0 02060 0 00 0108+12
PORT AUTHORITY OF AL RR
0050/3390 BMSBG 02/3038/0050/3347

WILLOW AV
(BORO)
CEMETARY DR
(PRDR) 0050/3222

024 "DIA CIRC CONCR
LEN=0050 INSTALLED UNKN
0050/3100

FRANKLIN DR
(BORO)
OLD CONNOR RD
(BORO) 0050/2888

EXTRACT DATE: 12/28/2024 ROADWAY MANAGEMENT SYSTEM PAGE NUMBER: 1070
PRINT DATE: 12/30/2024 SLD COUNTY/SR - ANNUAL PRINT COUNTY: ALLEGHENY

DIR: E TOTAL LEN: 2.103 MI. DIST: 11-1 SR: 3038
LEFT MUN: BETHEL PARK B RIGHT MUN: BETHEL PARK B

LEN=0015	INSTALLED	UNKN	0051/2632	---	---	0050/2450	018 "DIA CIRC CONCR	LEN=0050	INSTALLED	UNKN
018 "DIA CIRC CONCR				---	---					
LEN=0015	INSTALLED	UNKN	0051/2400	---	---	0050/2209	BETHEL PARK			
				---	---		MT LEBANON T			
				---	---	0050/2131	018 "DIA CIRC CONCR	LEN=0050	INSTALLED	UNKN
018 "DIA CIRC CONCR				---	---					
LEN=0015	INSTALLED	UNKN	0051/2126	---	---					
018 "DIA CIRC CONCR				---	---					
LEN=0015	INSTALLED	UNKN	0051/1893	---	---					
				==	==	0050/1623	WILLOW HEATH DR			
WILLOW HEATH DR							(TWP)			
(TWP)			0051/1606	==	==					
012 "DIA CIRC CONCR				---	---					
LEN=0015	INSTALLED	UNKN	0051/1603	---	---					
LC TO GREENRIDGE RD				==	==					
(CONN)			0051/1354							
						0050/1275	GREENRIDGE RD			
							(TWP)			
GREENRIDGE RD										
(TWP)			0051/1275							
018 "DIA CIRC CONCR				---	---					
LEN=0099	INSTALLED	UNKN	0051/1225	---	---					
OREGON TR										
(TWP)			0051/1214							
						0050/1228	OREGON TR			
							(TWP)			
				---	---	0050/0565	016 "DIA CIRC CONCR	LEN=0099	INSTALLED	UNKN
							MARSHALL DR			
							(TWP)			
						0050/0548	WOODRIDGE DR			
							(TWP)			
MARSHALL DR										
(TWP)										
WOODRIDGE DR										
(TWP)			0051/0550	==	==					
2 0 02060 0 00 0074+56			007460 FT			007517 FT	2 0 02060 0 00 0073+32			
BETHEL PARK							018 "DIA CIRC CONCR	LEN=0050	INSTALLED	UNKN
MT LEBANON T										
LENGTH(AH 3611 BK 2675)			0051/0000	---	---	0050/0000	LENGTH(AH 3587 BK 2673)			

EXTRACT DATE: 12/28/2024 ROADWAY MANAGEMENT SYSTEM PAGE NUMBER: 1069
PRINT DATE: 12/30/2024 SLD COUNTY/SR - ANNUAL PRINT COUNTY: ALLEGHENY

DIR: E TOTAL LEN: 2.103 MI. DIST: 11-1 SR: 3038
LEFT MUN: MT LEBANON T RIGHT MUN: MT LEBANON T

TERRACE DR
(TWP)
SUNRIDGE DR
(TWP)

0041/1362

2 0 02060 0 00 0048+73 004785 FT
TO 0019/0090 SH
(CONN)
LENGTH(AH 2675 BK 3139) 0041/0000

WASHINGTON RD
(SR0019 SEG 0090/2130)
(SR0019 SEG 0091/2143)

WASHINGTON RD
(SR0019 SEG 0091/2143)
(SR0019 SEG 0090/2130) 0031/3073
NC CONNOR RD
024 "DIA CIRC CONCR
LEN=0099 INSTALLED UNKN 0031/3028

FROM 0019/0091 SH
(CONN)

0031/2923

0040/1654 018 "DIA CIRC CONCR
LEN=0035 INSTALLED UNKN

TERRACE DR
(TWP)
SUNRIDGE DR
(TWP)
0040/1346
0040/1275 018 "DIA CIRC CONCR
LEN=0050 INSTALLED UNKN
0040/1090 018 "DIA CIRC CONCR
LEN=0050 INSTALLED UNKN
0040/0870 018 "DIA CIRC CONCR
LEN=0050 INSTALLED UNKN
0040/0660 018 "DIA CIRC CONCR
LEN=0035 INSTALLED UNKN

004844 FT 2 0 02060 0 00 0047+70
FROM 0019/0090 SH
(CONN)
LENGTH(AH 2673 BK 3140)
024 "DIA CIRC CONCR
LEN=0059 INSTALLED UNKN

0030/3140

NC CONNOR RD
WASHINGTON RD
(SR0019 SEG 0090/2130)
(SR0019 SEG 0091/2143)

WASHINGTON RD
(SR0019 SEG 0091/2143)
(SR0019 SEG 0090/2130)
0030/3011

TO 0019/0091 SH
(CONN)
0030/2890

EXTRACT DATE: 12/28/2024 ROADWAY MANAGEMENT SYSTEM PAGE NUMBER: 1068
PRINT DATE: 12/30/2024 SLD COUNTY/SR - ANNUAL PRINT COUNTY: ALLEGHENY

DIR: E TOTAL LEN: 2.103 MI. DIST: 11-1 SR: 3038
LEFT MUN: MT LEBANON T RIGHT MUN: MT LEBANON T

018 "DIA CIRC CONCR
LEN=0050 INSTALLED UNKN 0031/2300
016 "DIA CIRC CONCR
LEN=0099 INSTALLED UNKN 0031/2200
LC TO GALLERIA DR
(CONN) 0031/2166
GALLERIA MALL
(PRDR)
0031/2091
LC FROM GALLERIA MALL
(CONN) 0031/2030

016 "DIA CIRC CONCR
LEN=0099 INSTALLED UNKN 0031/1660

2 0 02060 0 00 0015+75 001646 FT
OLD GILKESON RD
(TWP)
LENGTH(AH 3139 BK 1646) 0031/0000
PAINTERS RUN
STRUCTURE LENGTH 21 FT
BMSID 02/3038/0010/1407 0011/1421
018 "DIA CIRC CONCR
LEN=0050 INSTALLED UNKN 0011/0934

LC TO CEDAR BL
(CONN) 0011/0202

CEDAR BL
(CNTY)

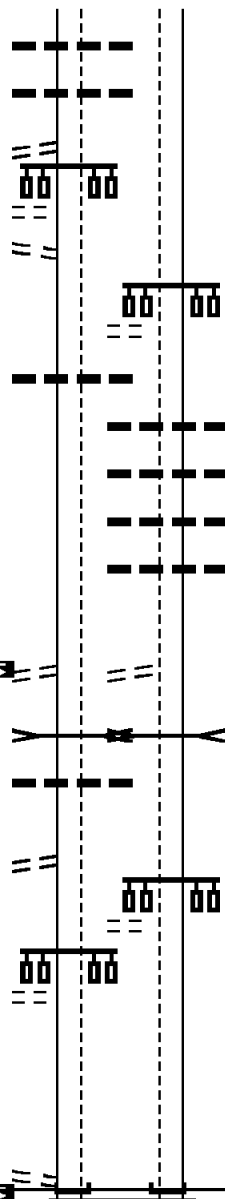
2 0 02060 0 00 0000+00 000000 FT

LC FROM CEDAR BL
(CONN)

NC GILKESON RD
PAINTERS RUN RD INTER-BK
(CNTY)

MFC BEGIN = B

LENGTH(AH 1646 BK 0000) 0011/0000



GALLERIA DR
(PRDR)

0030/2009

0030/1507

0030/1315

0030/0785

0030/0591

001704 FT

0030/0000

0010/1404

CEDAR BL
(CNTY)

0010/0100

000000 FT

INTER-BK

0010/0000

024 "DIA CIRC CONCR
LEN=0050 INSTALLED UNKN
018 "DIA CIRC CONCR
LEN=0050 INSTALLED UNKN
024 "DIA CIRC CONCR
LEN=0050 INSTALLED UNKN
024 "DIA CIRC CONCR
LEN=0050 INSTALLED UNKN
2 0 02060 0 00 0015+75
OLD GILKESON RD
(TWP)
LENGTH(AH 3140 BK 1704)
PAINTERS RUN
STRUCTURE LENGTH 21 FT
BMSID 02/3038/0010/1407

2 0 02060 0 00 0000+00

NC GILKESON RD
PAINTERS RUN RD
(CNTY)

MFC BEGIN = B

LENGTH(AH 1704 BK 0000)

EXTRACT DATE: 12/28/2024 ROADWAY MANAGEMENT SYSTEM PAGE NUMBER: 1067
PRINT DATE: 12/30/2024 SLD COUNTY/SR - ANNUAL PRINT COUNTY: ALLEGHENY
DIR: B TOTAL LEN: 3.260 MI. DIST: 11-1 SR: 3037
LEFT MUN: MT LEBANON T RIGHT MUN: MT LEBANON T

WASHINGTON RD

017213 FT

017213 FT WASHINGTON RD
(SR3069 SEG 0020/2907)

EXTRACT DATE: 12/28/2024 ROADWAY MANAGEMENT SYSTEM PAGE NUMBER: 1066
PRINT DATE: 12/30/2024 SLD COUNTY/SR - ANNUAL PRINT COUNTY: ALLEGHENY

DIR: B TOTAL LEN: 3.260 MI. DIST: 11-1 SR: 3037
LEFT MUN: MT LEBANON T RIGHT MUN: MT LEBANON T

(SR3069 SEG 0020/2886) 0080/1893

015320 FT

0080/1893	(SR3069 SEG 0021/2905)
0080/1800	024 "DIA CIRC CONCR LEN=0065 INSTALLED UNKN
0080/1090	018 "DIA CIRC CONCR LEN=0050 INSTALLED UNKN
0080/0840	018 "DIA CIRC CONCR LEN=0030 INSTALLED UNKN
0080/0830	PIEDMONT AV (BORO)
0080/0818	MT LEBANON DORMONT B
0080/0690	FIFTH AL (BORO)
0080/0640	018 "DIA CIRC CONCR LEN=0200 INSTALLED UNKN
0080/0555	LATONIA AV (BORO)
0080/0415	SIXTH AL (BORO)
0080/0275	EASTMONT AV (BORO)
0080/0140	SEVENTH AL (BORO)
015320 FT	2 0 02059 0 00 0032+30 BEACON HILL AV (BORO)
0080/0000	DORMONT MT LEBANON T LENGTH(AH 1893 BK 3169)
0070/2826	018 "DIA CIRC CONCR LEN=0070 INSTALLED UNKN
0070/2806	024 "DIA CIRC CONCR LEN=0099 INSTALLED UNKN
0070/2376	018 "DIA CIRC CONCR LEN=0099 INSTALLED UNKN
0070/2317	ROSEMONT AV (TWP)
0070/2011	CATALPA PL (TWP)
0070/1750	024 "DIA CIRC CONCR LEN=0055 INSTALLED UNKN
0070/1729	JONQUIL PL (TWP)
0070/1593	012"H 24"W ELLIP CONC LEN=0080 INSTALLED UNKN
0070/1401	BROADMOOR AV (TWP)
0070/1125	018 "DIA CIRC CONCR LEN=0099 INSTALLED UNKN

EXTRACT DATE: 12/28/2024 ROADWAY MANAGEMENT SYSTEM PAGE NUMBER: 1065
PRINT DATE: 12/30/2024 SLD COUNTY/SR - ANNUAL PRINT COUNTY: ALLEGHENY

DIR: B TOTAL LEN: 3.260 MI. DIST: 11-1 SR: 3037
LEFT MUN: MT LEBANON T RIGHT MUN: MT LEBANON T

BIRCH AV
(TWP)

0070/0320

CASTLE SHANNON BL
(SR3044 SEG 0020/1145)

012151 FT
0070/0000

CYPRESS WY
(TWP)

0060/1096

010864 FT

COOKE LN
(TWP)

0050/1403

MT LEBANON BL
(SR3042 SEG 0040/0818)

0050/0897

0070/0911	018 "DIA	CIRC CONCR
	LEN=0099	INSTALLED UNKN
0070/0729	024 "DIA	CIRC CONCR
	LEN=0099	INSTALLED UNKN
0070/0335	BIRCH AV (TWP)	
0070/0079	015 "DIA	CIRC CONCR
	LEN=0099	INSTALLED UNKN
	SUNSET DR (TWP)	
0070/0055	012151 FT	2 0 02059 0 00 0000+00
012151 FT	NC SC	
0070/0000	LENGTH(AH 3169 BK 1287)	
0060/1254	015 "DIA	CIR PLASTIC
	LEN=0035	INSTALLED UNKN
0060/1143	018 "DIA	CIRC CONCR
	LEN=0005	INSTALLED UNKN
0060/1085	015 "DIA	CIRC CONCR
	LEN=0099	INSTALLED UNKN
0060/0770	018 "DIA	CIRC CONCR
	LEN=0030	INSTALLED UNKN
010864 FT	2 0 02235 0 01 0137+52	
	ANAWANDA AV (TWP)	
0060/0000	LENGTH(AH 1287 BK 2580)	
0050/2285	018 "DIA	CIRC CONCR
	LEN=0035	INSTALLED UNKN
0050/1796	CRYSTAL DR (TWP)	
0050/1785	018 "DIA	CIRC CONCR
	LEN=0035	INSTALLED UNKN
0050/1538	ARLINGTON PARK (TWP)	
0050/1450	018 "DIA	CIRC CONCR
	LEN=0035	INSTALLED UNKN
0050/1373	MT LEBANON	
0050/1117	CASTLE SHANNON B	
	024 "DIA	CIRC CONCR
	LEN=0030	INSTALLED UNKN
0050/0897		

DIST: 11-1 SR: 3037
RIGHT MUN: CASTLE SHANNON B

EXTRACT DATE: 12/28/2024 ROADWAY MANAGEMENT SYSTEM PAGE NUMBER: 1063
PRINT DATE: 12/30/2024 SLD COUNTY/SR - ANNUAL PRINT COUNTY: ALLEGHENY

DIR: B TOTAL LEN: 3.260 MI. DIST: 11-1 SR: 3037
LEFT MUN: CASTLE SHANNON B RIGHT MUN: CASTLE SHANNON B

MIDDLEBORO RD
(BORO)

0020/0633
003294 FT

ANDREA DR
(BORO)

0010/2830

TO 3009/0100 SH
(CONN)

0010/0070
000000 FT

(SR0088 SEG 0130/1879)
LIBRARY RD
0020/3007 (SR0088 SEG 0130/1879)
024 "DIA CIRC CONCR
0020/2371 LEN=0035 INSTALLED UNKN
012 "DIA CIRC CONCR
0020/1289 LEN=0040 INSTALLED UNKN
018 "DIA CIRC CONCR
0020/1054 LEN=0020 INSTALLED UNKN
012"H 12"W CON BOX CUL
0020/0954 LEN=0040 INSTALLED UNKN
MCROBERTS RD
0020/0795 (BORO)
CHESNA DR
0020/0636 (BORO)
003294 FT 2 0 02073 0 00 0033+99
CASTLE SHANNON
WHITEHALL B
0020/0000 LENGTH(AH 3007 BK 3294)
WHITEHALL
0010/2589 BETHEL PARK B
015 "DIA CIRC CONCR
0010/1941 LEN=0045 INSTALLED UNKN
BETHEL PARK
WHITEHALL B
0010/1128 018 "DIA CIRC CONCR
0010/0573 LEN=0020 INSTALLED UNKN
018 "DIA CIRC METAL
0010/0094 LEN=0030 INSTALLED UNKN
FROM 3009/0110 SH
0010/0070 (CONN)
000000 FT 2 0 02073 0 00 0001+26
NC HA MILTON RD
BAPTIST RD
(SR3009 SEG 0110/0000)
INTER-BK HAMILTON RD
(BORO)
MFC BEGIN = D
0010/0000 LENGTH(AH 3294 BK 0000)

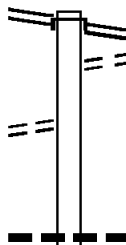
EXTRACT DATE: 12/28/2024 ROADWAY MANAGEMENT SYSTEM PAGE NUMBER: 1062
PRINT DATE: 12/30/2024 SLD COUNTY/SR - ANNUAL PRINT COUNTY: ALLEGHENY

DIR: B TOTAL LEN: 1.377 MI. DIST: 11-1 SR: 3036
LEFT MUN: UPPER ST CLAIR T RIGHT MUN: UPPER ST CLAIR T

007269 FT

WASHINGTON RD
(SR0019 SEG 0084/0000)
(SR0019 SEG 0085/0000) 0030/2783

PHILLIPS DR
(TWP) 0030/2344



007269 FT
INTER-AHD

FORT COUCH RD
(CNTY)
WASHINGTON RD
(SR0019 SEG 0085/0000)
0030/2783 (SR0019 SEG 0084/0000)
0030/2627 TO 0019/0081 SH
(CONN)

0030/1067 018 "DIA CIRC CONCR
LEN=0080 INSTALLED UNKN

EXTRACT DATE: 12/28/2024 ROADWAY MANAGEMENT SYSTEM PAGE NUMBER: 1061
PRINT DATE: 12/30/2024 SLD COUNTY/SR - ANNUAL PRINT COUNTY: ALLEGHENY

DIR: B TOTAL LEN: 1.377 MI. DIST: 11-1 SR: 3036
LEFT MUN: UPPER ST CLAIR T RIGHT MUN: UPPER ST CLAIR T

MEADOW CREST DR (TWP)	0030/0745	==	0030/0778	WARWICK DR (TWP)
2 0 02053 0 00 0027+23 004486 FT		==	0030/0029	018 "DIA CIRC CONCR
SEEGAR CR (TWP)	0030/0000	==	004486 FT	LEN=0050 INSTALLED UNKN
CLEARVIEW DR (TWP)	0020/1525	==	0030/0000	SEEGAR RD (T237)
QUIGG DR (TWP)	0020/0341	==	0020/1985	LENGTH(AH 2783 BK 2340)
002146 FT		==		GLO MIN DR (TWP)
SKENDER DR (TWP)	0010/1777	==	0020/0755	MIRANDA RD (TWP)
TUSCANY DR (TWP)	0010/0706	==	0020/0394	030 "DIA CIRC CONCR
000000 FT		==	002146 FT	LEN=0050 INSTALLED UNKN
MCMILLAN RD (SR3034 SEG 0090/1735)	0010/0000	==	0020/0000	2 0 02053 0 00 0055+00
		==		HARROGATE RD (TWP)
		==		LENGTH(AH 2340 BK 2146)
		==	0010/1150	012 "DIA CIRC CONCR
		==	0010/1140	LEN=0003 INSTALLED UNKN
		==	0010/0770	018 "DIA CIRC CONCR
		==	0010/0766	LEN=0030 INSTALLED UNKN
		==		012 "DIA CIRC CONCR
		==		LEN=0030 INSTALLED UNKN
		==		018 "DIA CIR PLASTIC
		==		LEN=0030 INSTALLED UNKN
		==	0010/0497	LITTLE MEADOW RD (TWP)
		==	0010/0350	036 "DIA CIRC METAL
		==	0010/0231	LEN=0040 INSTALLED UNKN
		==	000000 FT	048 "DIA CIRC METAL
		==		LEN=0099 INSTALLED UNKN
		==		2 0 02053 0 00 0072+24
		==		MCMILLAN RD
		==		(SR3034 SEG 0090/1735)
		==		NC FO RT COUCH RD
		==		MFC BEGIN = D
		==	0010/0000	LENGTH(AH 2146 BK 0000)

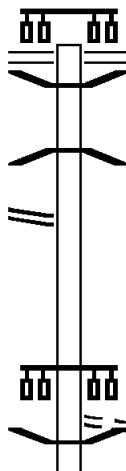
EXTRACT DATE: 12/28/2024 ROADWAY MANAGEMENT SYSTEM PAGE NUMBER: 1060
PRINT DATE: 12/30/2024 SLD COUNTY/SR - ANNUAL PRINT COUNTY: ALLEGHENY

DIR: B TOTAL LEN: 1.566 MI. DIST: 11-1 SR: 3035
LEFT MUN: WHITEHALL B RIGHT MUN: WHITEHALL B

SAW MILL RUN BL 008268 FT
(SR0051 SEG 0331/0117)
(SR0051 SEG 0330/0165) 0030/1136

FAIRHAVEN RD
(SR9115 SEG 0010/0485) 0030/0916

007132 FT




















008268 FT SAW MILL RUN BL
(SR0051 SEG 0330/0165)
(SR0051 SEG 0331/0117)
0030/1136
0030/1022 BMSSEN 02/3035/0030/1023
0 0 00000 0 00 0000+00
WEYMAN RUN
0030/1007 BMSBG 02/3035/0030/1023
NC STEWART AV

007132 FT 0 0 00000 0 00 0000+00
NC PROVOST RD

PROVOST RD
(CNTY)
5 0030/0000 LENGTH (AH 1136 BK 3459)
0020/3256 BMSSEN 02/3035/0020/3237
2 0 02075 0 00 0069+38


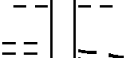

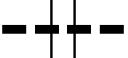
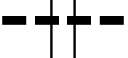



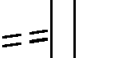

EXTRACT DATE: 12/28/2024 ROADWAY MANAGEMENT SYSTEM PAGE NUMBER: 1059
PRINT DATE: 12/30/2024 SLD COUNTY/SR - ANNUAL PRINT COUNTY: ALLEGHENY

DIR: B TOTAL LEN: 1.566 MI. DIST: 11-1 SR: 3035
LEFT MUN: WHITEHALL B RIGHT MUN: WHITEHALL B

			0020/3244	SAW MILL RUN BMSBG 02/3035/0020/3237
			0020/2125	018 "DIA CIRC CONCR LEN=0060 INSTALLED UNKN
			0020/1785	018 "DIA CIRC CONCR LEN=0070 INSTALLED UNKN
			0020/1290	HEINEN ST (BORO)
MCROBERTS ST (BORO)	0020/1140		0020/0998	018 "DIA CIRC CONCR LEN=0050 INSTALLED UNKN
	003673 FT		003673 FT	2 0 02075 0 00 0038+26 FOXWOOD MANOR DR (BORO)
			 0020/0000	LENGTH(AH 3459 BK 3673)
			0010/2974	018 "DIA CIRC CONCR LEN=0065 INSTALLED UNKN
			0010/2767	018 "DIA CIRC CONCR LEN=0110 INSTALLED UNKN
HENNIG RD (BORO)	0010/2715		0010/2585	WHITE HAMPTON LN (BORO)
			0010/2320	018 "DIA CIRC CONCR LEN=0099 INSTALLED UNKN
SOUTH PASSAGE DR (BORO)	0010/1840		0010/0950	WEYMAN PLAZA ENT (PRDR)
VILLAGE LN (BORO)	0010/0820		0010/0055	018 "DIA CIR PLASTIC LEN=0099 INSTALLED UNKN
	000000 FT		000000 FT	2 0 02075 0 00 0000+00 NC WEYMAN RD BAPTIST RD (SR3009 SEG 0130/0000)
			INTER-BK	DOVERDELL RD (BORO)
			0010/0000	MFC BEGIN = D LENGTH(AH 3673 BK 0000)

EXTRACT DATE: 12/28/2024 ROADWAY MANAGEMENT SYSTEM PAGE NUMBER: 1058
PRINT DATE: 12/30/2024 SLD COUNTY/SR - ANNUAL PRINT COUNTY: ALLEGHENY

DIR: B TOTAL LEN: 4.548 MI. DIST: 11-1 SR: 3034
LEFT MUN: MT LEBANON T RIGHT MUN: MT LEBANON T

	024014 FT		023993 FT BOWER HILL RD (CNTY)
WORCESTER DR (TWP)	0110/2755		0110/3024 MORELAND DR (CNTY)
			0110/2597 018 "DIA CIRC CONCR LEN=0040 INSTALLED UNKN
			0110/2189 018 "DIA CIRC CONCR LEN=0040 INSTALLED UNKN
			0110/1745 018 "DIA CIRC CONCR LEN=0048 INSTALLED UNKN
PEMBROKE DR (TWP)	0110/1670		0110/1115 018 "DIA CIRC CONCR LEN=0048 INSTALLED UNKN
			0110/0900 MORELAND DR (TWP)
			0110/0724 018 "DIA CIRC CONCR LEN=0048 INSTALLED UNKN
BETHANY DR (TWP)	0110/0340		NC KELSO RD
			0110/0334 018 "DIA CIRC CONCR LEN=0040 INSTALLED UNKN

EXTRACT DATE: 12/28/2024 ROADWAY MANAGEMENT SYSTEM PAGE NUMBER: 1057
PRINT DATE: 12/30/2024 SLD COUNTY/SR - ANNUAL PRINT COUNTY: ALLEGHENY

DIR: B TOTAL LEN: 4.548 MI. DIST: 11-1 SR: 3034
LEFT MUN: MT LEBANON T RIGHT MUN: MT LEBANON T

020990 FT	0110/0063	018 "DIA CIRC CONCR
	020969 FT	LEN=0040 INSTALLED UNKN
	0110/0000	2 0 02050 0 02 0222+14
		LENGTH(AH 3024 BK 1589)
	0100/0918	018 "DIA CIRC CONCR
		LEN=0048 INSTALLED UNKN
	0100/0789	MT LEBANON
		UPPER ST CLAIR T
	0100/0579	018 "DIA CIRC CONCR
		LEN=0040 INSTALLED UNKN
	0100/0277	018 "DIA CIRC CONCR
		LEN=0040 INSTALLED UNKN
019401 FT	0100/0025	018 "DIA CIRC CONCR
	019380 FT	LEN=0040 INSTALLED UNKN
		2 0 02050 0 02 0204+09
		PAINTERS RUN RD
		(CNTY)
		NC ROBB HOLLOW RD
	INTER-BK	PAINTERS RUN RD
		(CNTY)
019401 FT	0100/0000	LTH AH 001589 BK 000100
	019380 FT	
	7094/0000	LTH AH 000100 BK 002577
	INTER-AHD	PAINTERS RUN RD
		(CNTY)
PAINTERS RUN RD	0090/2577	
(CNTY)		
	0090/2577	015 "DIA CIRC METAL
	0090/2087	LEN=0040 INSTALLED UNKN
		FORT COUCH RD
	0090/1735	(SR3036 SEG 0010/0000)
	0090/1403	018 "DIA CIRC CONCR
		LEN=0040 INSTALLED UNKN
	0090/1080	018 "DIA CIRC METAL
		LEN=0040 INSTALLED UNKN
	016803 FT	TROTWOOD WEST DR
		(T357)
2 0 02050 0 02 0171+72 016824 FT	0090/0000	LENGTH(AH 2577 BK 3902)
COOK SCHOOL RD		
(T357)		
UPPER ST CLAIR DR	0080/3543	
(TWP)		
		SEEGAR RD
		(T377)
	0080/2470	018 "DIA CIRC CONCR
		LEN=0040 INSTALLED UNKN
		018 "DIA CIRC CONCR

DIST: 11-1 SR: 3034
RIGHT MUN: UPPER ST CLAIR T

EXTRACT DATE: 12/28/2024 ROADWAY MANAGEMENT SYSTEM PAGE NUMBER: 1055
PRINT DATE: 12/30/2024 SLD COUNTY/SR - ANNUAL PRINT COUNTY: ALLEGHENY

DIR: B TOTAL LEN: 4.548 MI. DIST: 11-1 SR: 3034
LEFT MUN: UPPER ST CLAIR T RIGHT MUN: UPPER ST CLAIR T

(SR3004 SEG 0055/0075)

LTH AH 000074 BK 000100 0069/0000

011986 FT 0 0 00000 0 00 0000+00

MCLAUGHLIN RUN RD

(SR3004 SEG 0055/0146)

UP ST CLAIR-MCLAUGH RN

(TWP)

INTER-BK

MCLAUGHLIN RUN RD

(SR3004 SEG 0055/0146)

LTH AH 000074 BK 000100

012007 FT
LTH AH 000100 BK 000068 7067/0000
MCLAUGHLIN RUN RD
(SR3004 SEG 0054/0070)

MCLAUGHLIN RUN RD

(SR3004 SEG 0054/0070)

UP ST CLAIR-MCLAUGH RN

(TWP)

0065/0068

011986 FT

7066/0000

INTER-AHD

LTH AH 000100 BK 000047

MCLAUGHLIN RUN RD

(SR3004 SEG 0054/0141)

UP ST CLAIR-MCLAUGH RN

(TWP)

MCLAUGHLIN RUN RD

(SR3004 SEG 0054/0141)

0 0 00000 0 00 0000+00 011939 FT

MFC BEGIN = D

LENGTH(AH 0068 BK 3218) 0065/0000

0064/0047

011939 FT

0064/0000

0060/3179

0 0 00000 0 00 0000+00

MFC BEGIN = D

LENGTH(AH 0047 BK 3218)

BMSBN 02/3034/0060/3145

2 0 02050 0 01 0094+73

MCLAUGHLIN RUN

BMSBG 02/3034/0060/3145

TO 3004/0054 SH

(CONN)

0060/3145

0060/3107

PINEHURST DR

(TWP)

0060/2960

PINEVIEW DR

(TWP)

0060/2524

WELLINGTON DR

(TWP)

0060/1501

0060/2010

018 "DIA CIRC CONCR

LEN=0040 INSTALLED UNKN

0060/1050

TIFFANY DR

(TWP)

018 "DIA CIRC METAL

LEN=4035 INSTALLED UNKN

CHARTWELL DR

(TWP)

0060/0280

018 "DIA CIRC METAL

EXTRACT DATE: 12/28/2024 ROADWAY MANAGEMENT SYSTEM PAGE NUMBER: 1054
PRINT DATE: 12/30/2024 SLD COUNTY/SR - ANNUAL PRINT COUNTY: ALLEGHENY

DIR: B TOTAL LEN: 4.548 MI. DIST: 11-1 SR: 3034
LEFT MUN: UPPER ST CLAIR T RIGHT MUN: UPPER ST CLAIR T

	008721 FT	==	0060/0276	LEN=0099	INSTALLED UNKN
			008721 FT	2 0 02050 0 01	0094+73
				MONTCLAIR DR	
				(TWP)	
			0060/0000	LENGTH(AH 3218	BK 1939)
				018 "DIA CIRC CONCR	
			0050/1395	LEN=0040	INSTALLED UNKN
	006782 FT		006782 FT	2 0 02050 0 01	0075+22
				OLD MEADOW RD	
				(TWP)	
			0050/0000	LENGTH(AH 1939	BK 2235)
				OLD LESNETT RD	
				(T371)	
			0040/1149		
			0040/0535	018 "DIA CIRC CONCR	
				LEN=0040	INSTALLED UNKN
PENNSYLVANIA AV					
(TWP)	0040/0465				
			0040/0386	018 "DIA CIRC CONCR	
				LEN=0040	INSTALLED UNKN
NEW YORK ST					
(TWP)	0040/0240				
	004547 FT		004547 FT	2 0 02050 0 00	0052+88
				018 "DIA CIRC CONCR	
				LEN=0040	INSTALLED UNKN
			0040/0000	LENGTH(AH 2235	BK 0777)
HARDING ST				OLD LESNETT RD	
(TWP)	0030/0599			(TWP)	
			0030/0599	OLD MEADOW RD	
				(TWP)	
			0030/0411		
SARAH ST					
(TWP)	0030/0305				
			0030/0128	015 "DIA CIRC CONCR	
			003770 FT	LEN=0040	INSTALLED UNKN
			INTER-BK	SNETT RD	
2 0 02050 0 00 0045+06	003770 FT			BANK ST	
BANK ST				(SR3005 SEG 0060/0000)	
(SR3005 SEG 0060/0000)	0030/0000		0030/0000	LTH AH 000777	BK 000100
	003770 FT				
			7020/0000	LTH AH 000100	BK 003770
			INTER-AHD	BANK ST	
				(SR3005 SEG 0050/3082)	
				MAYVIEW RD	
				(SR3005 SEG 0050/3082)	
			0010/3770	BRIDGEVILLE B	

EXTRACT DATE: 12/28/2024 ROADWAY MANAGEMENT SYSTEM PAGE NUMBER: 1053
PRINT DATE: 12/30/2024 SLD COUNTY/SR - ANNUAL PRINT COUNTY: ALLEGHENY

DIR: B TOTAL LEN: 4.548 MI. DIST: 11-1 SR: 3034
LEFT MUN: BRIDGEVILLE B RIGHT MUN: BRIDGEVILLE B

		0010/3524	018 "DIA CIRC CONCR LEN=0040	INSTALLED UNKN
WINFIELD ST (BORO)	0010/2845	==		
ELIZABETH ST (BORO)	0010/2515	==	018 "DIA CIRC CONCR LEN=0040	INSTALLED UNKN
SPRUCE ST (BORO)	0010/2350	==		
ELM ST (BORO)	0010/1975	==	018 "DIA CIRC CONCR LEN=0099	INSTALLED UNKN
CHESTNUT ST (BORO)	0010/1600	==		
		0010/1444	018 "DIA CIRC CONCR LEN=0040	INSTALLED UNKN
		0010/1250	018 "DIA CIRC CONCR LEN=0099	INSTALLED UNKN
GREGG AV (BORO)	0010/1215	==		
ORCHARD AV (BORO)	0010/0985	==		
ALLEY (BORO)	0010/0770	==		
		0010/0648	018 "DIA CIRC CONCR LEN=0040	INSTALLED UNKN
DEWEY AV (BORO)	0010/0635	==		
		0010/0613	BMS EN 02/3034/0010/0521 0 0 00000 0 00 0000+00 PITTSBURGH AND OHIO RR	
		0010/0521	BMS BG 02/3034/0010/0521	
WERNER AV (BORO)	0010/0471	==		
		0010/0315	018 "DIA CIRC CONCR LEN=0030	INSTALLED UNKN
		0010/0185	018 "DIA CIRC CONCR LEN=0050	INSTALLED UNKN
	000000 FT	000000 FT	2 0 02352 0 00 0037+62 NC CHARTIERS ST WASHINGTON AV (SR0050 SEG 0120/0408)	
		INTER-BK	CHURCH ST (BORO)	
		0010/0000	MFC BEGIN = D LENGTH(AH 3770 BK 0000)	

EXTRACT DATE: 12/28/2024 ROADWAY MANAGEMENT SYSTEM PAGE NUMBER: 1052
PRINT DATE: 12/30/2024 SLD COUNTY/SR - ANNUAL PRINT COUNTY: ALLEGHENY

DIR: B TOTAL LEN: 2.190 MI. DIST: 11-1 SR: 3033
LEFT MUN: MT LEBANON T RIGHT MUN: MT LEBANON T

SWALLOW HILL RD (TWP)	011562 FT		011562 FT	BOWER HILL RD (CNTY)
			0040/2030	018 "DIA CIR UNKNOWN
			0040/1825	LEN=0035 INSTALLED UNKN
			0040/1082	018 "DIA CIRC CONCR
			0040/0859	LEN=0040 INSTALLED UNKN
				018 "DIA CIRC CONCR
			0040/0404	LEN=0055 INSTALLED UNKN
			009532 FT	036 "DIA CIRC CONCR
			NC SE	LEN=0090 INSTALLED UNKN
				2 0 02042 0 00 0099+08
	009532 FT			RD
				RAVEN DR
				(TWP)
				MT LEBANON
				SCOTT T
	0040/0000		5 0040/0000	LENGTH(AH 2030 BK 3389)
			0030/3300	018 "DIA CIRC CONCR
			0030/2799	LEN=0090 INSTALLED UNKN
			0030/2498	018 "DIA CIRC CONCR
				LEN=0065 INSTALLED UNKN
			0030/1640	018 "DIA CIRC CONCR
			0030/1395	LEN=0070 INSTALLED UNKN
				018 "DIA CIRC CONCR
			0030/0520	LEN=0055 INSTALLED UNKN
			0030/0250	018 "DIA CIRC CONCR
			006143 FT	LEN=0045 INSTALLED 2002
				2 0 02042 0 00 0061+25
			5 0030/0000	018 "DIA CIRC CONCR
			0020/2713	LEN=0050 INSTALLED UNKN
			0020/2403	LENGTH(AH 3389 BK 3060)
	006143 FT			018 "DIA CIRC CONCR
			0020/2105	LEN=0060 INSTALLED UNKN
				018 "DIA CIRC CONCR
				LEN=0263 INSTALLED 2002
				018 "DIA CIR PLASTIC
				LEN=0100 INSTALLED UNKN

EXTRACT DATE: 12/28/2024 ROADWAY MANAGEMENT SYSTEM PAGE NUMBER: 1051
PRINT DATE: 12/30/2024 SLD COUNTY/SR - ANNUAL PRINT COUNTY: ALLEGHENY

DIR: B TOTAL LEN: 2.190 MI. DIST: 11-1 SR: 3033
LEFT MUN: SCOTT T RIGHT MUN: SCOTT T

OLD SCRUBGRASS RD
(TWP)

0020/1423

2 0 02042 0 00 0030+95
SCOTT TWP VET MEMORIAL
(TWP)

003083 FT
0020/0000

WABASH ALLEY
(PRDR)

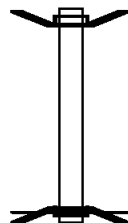
0010/1054

000000 FT

0020/2016	018 "DIA CIRC CONCR LEN=0065 INSTALLED UNKN
0020/1795	018 "DIA CIRC CONCR LEN=0060 INSTALLED UNKN
0020/1680	SCRUBGRASS RUN STRUCTURE LENGTH 33 FT BMSID 02/3033/0020/1681
0020/1641	072 "DIA CIRC METAL LEN=0055 INSTALLED UNKN
0020/1103	024 "DIA CIRC CONCR LEN=0070 INSTALLED UNKN
0020/0468	018 "DIA CIRC CONCR LEN=0045 INSTALLED UNKN
0020/0184	018 "DIA CIRC CONCR LEN=0100 INSTALLED UNKN
003083 FT	
0020/0000	NC SC RUBGRASS RD LENGTH(AH 3060 BK 3083)
0010/3000	018 "H 12" W ELLIP CONC LEN=0015 INSTALLED 2002
0010/2897	018 "DIA CIRC CONCR LEN=0040 INSTALLED 2002
0010/2698	018 "DIA CIRC CONCR LEN=0080 INSTALLED UNKN
0010/2428	018 "DIA CIRC CONCR LEN=0085 INSTALLED UNKN
0010/1776	KANE BL (TWP)
0010/1611	018 "DIA CIRC CONCR LEN=0040 INSTALLED UNKN
0010/1248	018 "DIA CIRC CONCR LEN=0060 INSTALLED UNKN
0010/1027	018 "DIA CIRC CONCR LEN=0035 INSTALLED 2002
0010/0632	ROOSEVELT ST (TWP)
0010/0095	018 "DIA CIR PLASTIC LEN=0099 INSTALLED UNKN
000000 FT	2 0 02042 0 00 0000+00 NC MA IN ST
0010/0000	VANADIUM RD (CNTY) MFC BEGIN = D LENGTH(AH 3083 BK 0000)

EXTRACT DATE: 12/28/2024 ROADWAY MANAGEMENT SYSTEM PAGE NUMBER: 1050
 PRINT DATE: 12/30/2024 SLD COUNTY/SR - ANNUAL PRINT COUNTY: ALLEGHENY
 DIR: B TOTAL LEN: .042 MI. DIST: 11-1 SR: 3032
 LEFT MUN: SOUTH FAYETTE T RIGHT MUN: SOUTH FAYETTE T

000221 FT
 000000 FT

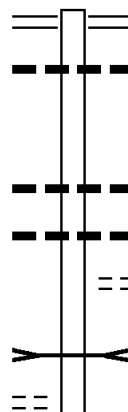


000221 FT BMS EN 02/3032/0010/0000
 INTER-AHD ALPINE RD
 0010/0221 (TWP)
 000000 FT 2 0 02046 0 00 0081+86
 NC ALPINE RD
 INTER-BK ALPINE RD
 (TWP)
 SR 0079 SB
 BMSBG 02/3032/0010/0000
 MFC BEGIN = D
 0010/0000 LENGTH(AH 0221 BK 0000)

EXTRACT DATE: 12/28/2024 ROADWAY MANAGEMENT SYSTEM PAGE NUMBER: 1049
PRINT DATE: 12/30/2024 SLD COUNTY/SR - ANNUAL PRINT COUNTY: ALLEGHENY

DIR: B TOTAL LEN: 2.338 MI. DIST: 11-1 SR: 3031
LEFT MUN: COLLIER T RIGHT MUN: COLLIER T

012346 FT



012346 FT HILLTOP RD
0040/3734 (SR3052 SEG 0040/0000)
0040/3682 018 "DIA CIRC CONCR
LEN=0072 INSTALLED UNKN

0040/2371 018 "DIA CIRC METAL
LEN=0300 INSTALLED UNKN
0040/2203 018 "DIA CIRC CONCR
LEN=0045 INSTALLED UNKN
0040/2117 MUIRFIELD DR
(TWP)

DRAINAGE
STRUCTURE LENGTH 15 FT
0040/1888 BMSID 02/3031/0040/1907

NEVILLEWOOD DR
(TWP)

0040/1835

DIR: B TOTAL LEN: 2.338 MI. DIST: 11-1 SR: 3031
LEFT MUN: COLLIER T RIGHT MUN: COLLIER T

WILLIAMSBURG CT
(TWP)
GLEN ABBEY CT
(TWP)

0040/1615

==

0040/1200

==

NORMANDY CT
(TWP)

0040/0795

==

008612 FT

0040/1035 ST MELLION DR
(TWP)

0040/0407 DRAINAGE STRUCTURE LENGTH 15 FT
BMSID 02/3031/0040/0407
018 "DIA CIRC CONCR
LEN=0060 INSTALLED UNKN
008612 FT 2 0 02043 0 00 0087+49
5 0040/0000 LENGTH(AH 3734 BK 3981)
018 "DIA CIRC CONCR
LEN=0060 INSTALLED UNKN
0030/3828 018 "DIA CIRC CONCR
LEN=0060 INSTALLED UNKN
0030/3598 018 "DIA CIRC CONCR
LEN=0060 INSTALLED UNKN

0030/2924 018 "DIA CIRC CONCR
LEN=0053 INSTALLED UNKN
0030/2675 018 "DIA CIRC CONCR
LEN=0055 INSTALLED UNKN
0030/2500 012 "DIA CIRC METAL
LEN=0050 INSTALLED UNKN
0030/2362 018 "DIA CIR PLASTIC
LEN=0055 INSTALLED UNKN
0030/2190 024 "DIA CIR PLASTIC
LEN=0025 INSTALLED UNKN
0030/2138 024 "DIA CIRC METAL
LEN=0060 INSTALLED UNKN
0030/1908 018 "DIA CIRC CONCR
LEN=0070 INSTALLED UNKN
0030/1713 018 "DIA CIRC CONCR
LEN=0070 INSTALLED UNKN
0030/1486 018 "DIA CIRC CONCR
LEN=0070 INSTALLED UNKN
0030/1200 018 "DIA CIRC CONCR
LEN=0045 INSTALLED UNKN

NC FO RSYTHE RD
THOMS RUN RD
(CNTY)

0030/0785
0030/0707 BMS EN 02/3031/0030/0551
2 0 02043 0 00 0053+31
CHARTIERS CK
0030/0551 BMSBG 02/3031/0030/0551
(APRA) LANE CONSTRUCTION
LANE CONSTRUCTION RD

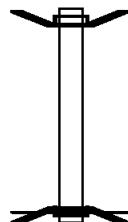
POI

DIST: 11-1 SR: 3031
RIGHT MUN: COLLIER T

EXTRACT DATE: 12/28/2024 ROADWAY MANAGEMENT SYSTEM PAGE NUMBER: 1046
 PRINT DATE: 12/30/2024 SLD COUNTY/SR - ANNUAL PRINT COUNTY: ALLEGHENY
 DIR: B TOTAL LEN: .054 MI. DIST: 11-1 SR: 3030
 LEFT MUN: COLLIER T RIGHT MUN: COLLIER T

000287 FT

000000 FT



000287 FT BMS EN 02/3030/0010/0000
 INTER-AHD STEEN RD
 0010/0287 (TWP)
 000000 FT 0 0 00000 0 00 0000+00
 NC STEEN RD
 INTER-BK STEEN RD
 (TWP)
 SR 0079 NB
 BMS BG 02/3030/0010/0000
 MFC BEGIN = E
 0010/0000 LENGTH(AH 0287 BK 0000)

EXTRACT DATE: 12/28/2024 ROADWAY MANAGEMENT SYSTEM PAGE NUMBER: 1045
PRINT DATE: 12/30/2024 SLD COUNTY/SR - ANNUAL PRINT COUNTY: ALLEGHENY
DIR: B TOTAL LEN: 2.394 MI. DIST: 11-1 SR: 3029
LEFT MUN: SOUTH FAYETTE T RIGHT MUN: SOUTH FAYETTE T

BATTLE RIDGE RD 012639 FT
(SR3024 SEG 0080/0000) 0040/3034

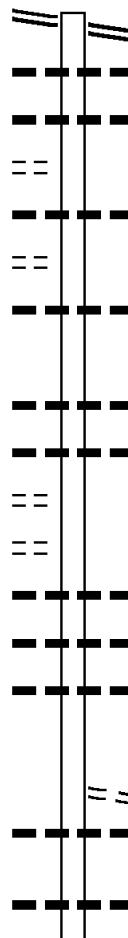
WINCHESTER DR
(TWP) 0040/2720

SYGAN RD
(TWP) 0040/2368

RIDGEVIEW DR
(TWP) 0040/0910

VALLEYVIEW DR
(TWP) 0040/0605

009605 FT



012639 FT BATTLE RIDGE RD
0040/3034 (SR3024 SEG 0080/0000)
015 "DIA CIRC CONCR
0040/3014 LEN=0056 INSTALLED UNKN
012 "DIA CIRC CONCR
0040/2993 LEN=0099 INSTALLED UNKN

0040/2507 006 "DIA CIR PLASTIC
LEN=0020 INSTALLED 2002

0040/2324 018 "DIA CIRC CONCR
LEN=0045 INSTALLED UNKN

0040/1284 018 "DIA CIRC CONCR
LEN=0045 INSTALLED UNKN

0040/1234 018 "DIA CIRC CONCR
LEN=0045 INSTALLED UNKN

0040/0552 018 "DIA CIRC CONCR
LEN=0036 INSTALLED UNKN

0040/0364 015 "DIA CIRC CONCR
LEN=0040 INSTALLED UNKN

0040/0047 015 "DIA CIRC CONCR
LEN=0040 INSTALLED UNKN

009605 FT 2 0 02034 0 00 0031+08
GILMORE HILL RD

5 0040/0000 LENGTH(AH 3034 BK 3369)
018 "DIA CIRC CONCR

0030/3040 LEN=0050 INSTALLED UNKN

0030/2378 018 "DIA CIRC CONCR
LEN=0035 INSTALLED UNKN

024 "DIA CIRC CONCR

EXTRACT DATE: 12/28/2024 ROADWAY MANAGEMENT SYSTEM PAGE NUMBER: 1044
PRINT DATE: 12/30/2024 SLD COUNTY/SR - ANNUAL PRINT COUNTY: ALLEGHENY

DIR: B TOTAL LEN: 2.394 MI. DIST: 11-1 SR: 3029
LEFT MUN: SOUTH FAYETTE T RIGHT MUN: SOUTH FAYETTE T

KINGSBROOK DR
(TWP)

0030/1562

BERKLEY RIDGE DR
(TWP)

0030/0438
006236 FT

PIN OAK DR
(TWP)

0020/0909

002633 FT

PETRICCA DR
(TWP)

0010/2182

2 0 02034 0 00 0126+19 000000 FT
PRESTON SYGAN RD
(SR3028 SEG 0010/2580) 0010/0000

0030/2342 LEN=0050 INSTALLED UNKN

0030/1040 NORTH RIDGE DR
(TWP)
018 "DIA CIRC CONCR
0030/0681 LEN=0040 INSTALLED UNKN

006236 FT 2 0 02034 0 00 0064+96
024 "DIA CIRC CONCR
LEN=0050 INSTALLED UNKN
0030/0000 LENGTH(AH 3369 BK 3603)
012"H 24"W ELLIP CONC
0020/3120 LEN=0025 INSTALLED UNKN
018 "DIA CIRC CONCR
0020/2885 LEN=0045 INSTALLED UNKN

0020/2218 018 "DIA CIRC CONCR
LEN=0052 INSTALLED UNKN
DUTCH HILL RD
0020/2095 (TWP)
018 "DIA CIRC CONCR
0020/1988 LEN=0099 INSTALLED UNKN

0020/0458 018 "DIA CIRC CONCR
LEN=0045 INSTALLED UNKN
002633 FT 2 0 02034 0 00 0100+86
0020/0000 LENGTH(AH 3603 BK 2633)

0010/1872 018 "DIA CIRC CONCR
LEN=0050 INSTALLED UNKN
018"H 18"W ELLIP CONC
0010/1655 LEN=0050 INSTALLED UNKN
018 "DIA CIRC CONCR
0010/1229 LEN=0040 INSTALLED UNKN
018 "DIA CIRC CONCR
0010/0700 LEN=0050 INSTALLED UNKN
012"H 12"W ELLIP CONC
0010/0108 LEN=0070 INSTALLED 2002

NC OAK RIDGE RD
PRESTON SYGAN RD
000000 FT (SR3028 SEG 0010/2580)
MFC BEGIN = E
0010/0000 LENGTH(AH 2633 BK 0000)

EXTRACT DATE: 12/28/2024 ROADWAY MANAGEMENT SYSTEM PAGE NUMBER: 1043
PRINT DATE: 12/30/2024 SLD COUNTY/SR - ANNUAL PRINT COUNTY: ALLEGHENY

DIR: B TOTAL LEN: 3.521 MI. DIST: 11-1 SR: 3028
LEFT MUN: COLLIER T RIGHT MUN: COLLIER T

018593 FT

018593 FT (APRA) COLLIER STONE CO
INTER-AHD COLLIER STONE CO DR

POE

(PRDR) NOBLESTOWN RD

0050/3749 (SR3048 SEG 0160/0000)

024 "DIA CIRC METAL

0050/3702 LEN=0030 INSTALLED UNKN

0050/3578 BMSSEN 02/3028/0050/3512

2 0 02041 0 00 0035+00

ROBINSON RUN

0050/3512 BMSBG 02/3028/0050/3512

018 "DIA CIRC METAL

0050/3016 LEN=0065 INSTALLED UNKN

EWING ST

0050/3002 (TWP)

EWING ST

0050/2887 (PRDR)

WALKER ST
(TWP)

0050/2635

==

==

0050/1410 052 "DIA CIR PLASTIC

LEN=0052 INSTALLED UNKN

0050/1110 018 "DIA CIRC CONCR

LEN=0060 INSTALLED UNKN

0050/0905 018 "DIA CIRC CONCR

LEN=0055 INSTALLED UNKN

0050/0730 018 "DIA CIRC CONCR

LEN=0055 INSTALLED UNKN

==

014844 FT

0050/0025 012 "DIA CIRC METAL

LEN=0024 INSTALLED UNKN

014844 FT 2 0 02041 0 00 0000+00

NC WALKERS MILL RD

HILL TOP RD

5 0050/0000 (SR3052 SEG 0030/1735)

LENGTH(AH 3749 BK 3558)

==

BAXTER WY
(TWP)

0040/3212

==

0040/2960 012 "DIA CIRC METAL

LEN=0060 INSTALLED UNKN

0040/2063 030 "DIA CIRC CONCR

LEN=0050 INSTALLED UNKN

018 "DIA CIRC METAL

EXTRACT DATE: 12/28/2024 ROADWAY MANAGEMENT SYSTEM PAGE NUMBER: 1042
PRINT DATE: 12/30/2024 SLD COUNTY/SR - ANNUAL PRINT COUNTY: ALLEGHENY

DIR: B TOTAL LEN: 3.521 MI. DIST: 11-1 SR: 3028
LEFT MUN: COLLIER T RIGHT MUN: COLLIER T

DEER HOLLOW RD
(TWP)

0040/0755

011286 FT

2 0 02344 0 00 0000+00 007561 FT
THOMS RUN RD
(CNTY)

0030/0000
007561 FT

0040/1300	LEN=0099	INSTALLED UNKN
030 "DIA	CIRC CONCR	
0040/0860	LEN=0055	INSTALLED UNKN
036 "DIA	CIR PLASTIC	
0040/0490	LEN=0060	INSTALLED UNKN
024 "DIA	CIRC METAL	
0040/0246	LEN=0035	INSTALLED UNKN
030 "DIA	CIRC CONCR	
0040/0015	LEN=0040	INSTALLED UNKN
011286 FT	2 0 02344 0 00 0037+28	
5 0040/0000	LENGTH(AH 3558 BK 3725)	
018 "DIA	CIR PLASTIC	
0030/3050	LEN=0030	INSTALLED UNKN
018 "DIA	CIRC METAL	
0030/2641	LEN=0050	INSTALLED UNKN
036 "DIA	CIRC CONCR	
0030/1900	LEN=0050	INSTALLED UNKN
036 "DIA	CIRC METAL	
0030/0728	LEN=0060	INSTALLED UNKN
018 "DIA	CIRC METAL	
0030/0074	LEN=0030	INSTALLED UNKN
007561 FT	YDS RUN RD	
INTER-BK	THOMS RUN RD	
(CNTY)		
5 0030/0000	LTH AH 003725 BK 000100	
007561 FT		
7024/0000	LTH AH 000100 BK 003755	
INTER-AHD	THOMS RUN RD	
(CNTY)		
THOMS RUN RD		
(CNTY)		
0020/3755	COLLIER	
0020/3686	SOUTH FAYETTE T	
0020/3666	BMSSEN 02/3028/0020/3633	
	1 0 00397 0 00 0074+52	
	THOMS RUN	
0020/3634	BMSBG 02/3028/0020/3633	
018 "DIA	CIRC CONCR	
0020/3285	LEN=0099	INSTALLED UNKN
018 "H 18 "W	CON BOX CUL	
0020/3068	LEN=0042	INSTALLED UNKN
012 "DIA	CIRC OTHER	
0020/2822	LEN=0050	INSTALLED UNKN

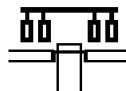
EXTRACT DATE: 12/28/2024 ROADWAY MANAGEMENT SYSTEM PAGE NUMBER: 1041
PRINT DATE: 12/30/2024 SLD COUNTY/SR - ANNUAL PRINT COUNTY: ALLEGHENY

DIR: B TOTAL LEN: 3.521 MI. DIST: 11-1 SR: 3028
LEFT MUN: SOUTH FAYETTE T RIGHT MUN: SOUTH FAYETTE T

				0020/2663	018 "DIA CIRC CONCR LEN=0099 INSTALLED UNKN
				0020/2386	012 "DIA CIRC CONCR LEN=0099 INSTALLED UNKN
				0020/2136	012 "DIA CIRC CONCR LEN=0045 INSTALLED UNKN
				0020/1364	024 "DIA CIRC CONCR LEN=0055 INSTALLED UNKN
	003806 FT			003806 FT	1 0 00397 0 00 0037+97 (APRA) REICHOOLD CHEMICA REICHOOLD PLANT ENTRANCE (PRDR)
NEWBURY HIGHLAND (PRDR)	0020/0000	POE		0020/0000	LENGTH(AH 3755 BK 3806) 015 "DIA CIRC CONCR LEN=0050 INSTALLED UNKN
				0010/3211	018 "DIA CIRC CONCR LEN=0050 INSTALLED UNKN
				0010/2934	015 "H 15 "W BOX CULVRT* LEN=0055 INSTALLED UNKN
OAK RIDGE RD (SR3029 SEG 0010/0000)	0010/2580			0010/2715	018 "DIA CIRC CONCR LEN=0099 INSTALLED UNKN
				0010/2400	012 "DIA CIRC CONCR LEN=0045 INSTALLED UNKN
				0010/1955	018 "DIA CIRC CONCR LEN=0025 INSTALLED UNKN
				0010/1512	015 "DIA CIRC CONCR LEN=0025 INSTALLED UNKN
				0010/1191	015 "DIA CIRC CONCR LEN=0025 INSTALLED UNKN
				0010/0841	015 "DIA CIRC CONCR LEN=0999 INSTALLED UNKN
				0010/0295	BRANCH OF MILLERS RUN STRUCTURE LENGTH 23 FT BMSID 02/3028/0010/0295
VERNER ST (TWP)	0010/0255			0010/0146	NORFOLK SOUTHERN OVERPASS IS RR X-ING
SECOND AV (TWP)	0010/0210			000000 FT	1 0 00397 0 00 0000+00 NC PR RESTO SYGAN RD MILLERS RUN RD (SR3026 SEG 0060/0000) MFC BEGIN = E
	000000 FT			0010/0000	LENGTH(AH 3806 BK 0000)

EXTRACT DATE: 12/28/2024 ROADWAY MANAGEMENT SYSTEM PAGE NUMBER: 1040
PRINT DATE: 12/30/2024 SLD COUNTY/SR - ANNUAL PRINT COUNTY: ALLEGHENY
DIR: N TOTAL LEN: .438 MI. DIST: 11-1 SR: 3027
LEFT MUN: PITTSBURGH C RIGHT MUN: PITTSBURGH C

002310 FT



002298 FT
INTER-AHD

0030/0600

SMITHFIELD ST
(CITY)
BL OF THE ALLIES
(SR2208 SEG 0011/2105)
(SR2208 SEG 0010/2105)
FIRST AV

EXTRACT DATE: 12/28/2024 ROADWAY MANAGEMENT SYSTEM PAGE NUMBER: 1039
PRINT DATE: 12/30/2024 SLD COUNTY/SR - ANNUAL PRINT COUNTY: ALLEGHENY

DIR: N TOTAL LEN: .438 MI. DIST: 11-1 SR: 3027
LEFT MUN: PITTSBURGH C RIGHT MUN: PITTSBURGH C

RAMP TO SR 8095/0010
(CITY)

0030/0075
001710 FT

BMSSEN 02/3027/0020/0000
BRIDGE POSTED (TONS)

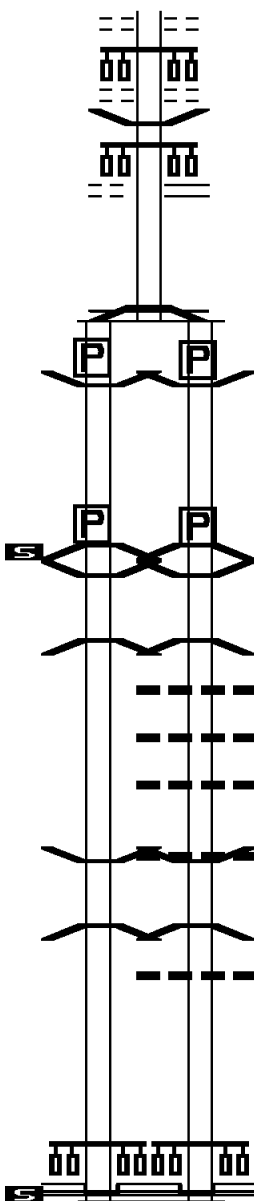
0021/1182

2 0 02265 0 00 0004+64 000526 FT
SGL 23 COMB
STATION SQUARE STREET
BMSBG 02/3027/0020/0000
LENGTH(AH 1184 BK 0526) 0021/0000
BMSSEN 02/3027/0010/0458 0011/0514
0 0 00000 0 00 0000+00
NO UNDERPASS INFORMATIO
BMSBG 02/3027/0010/0458 0011/0499

BMSSEN 02/3027/0010/0248 0011/0316
0 0 00000 0 00 0000+00
ACCESS RD
BMSBG 02/3027/0010/0248 0011/0280

0 0 00000 0 00 0000+00 000000 FT
NC SMITHFIELD ST BR
CARSON ST
(SR0837 SEG 0561/0931)

PAT BUS TN INTER-BK
(CNTY)
MFC BEGIN = C
LENGTH(AH 0526 BK 0000) 0011/0000



0030/0380 (CITY)
FT PITT BL
(CITY)

0030/0170
0030/0156 BMSSEN 02/3027/0030/0000
FT PITT BL
(SR8095 SEG 0010/0000)

0030/0075
001698 FT 0 0 00000 0 00 0000+00
EB CONNECTOR
BMSBG 02/3027/0030/0000
MFC BEGIN = C
LENGTH(AH 0600 BK 1184)

0030/0000 BMSSEN 02/3027/0020/0000
0020/1182 BRIDGE POSTED (TONS)

000514 FT 2 0 02265 0 00 0004+64
SGL 23 COMB
STATION SQUARE STREET
BMSBG 02/3027/0020/0000
LENGTH(AH 1184 BK 0514) 0020/0000
BMSSEN 02/3027/0010/0458 0010/0514
0 0 00000 0 00 0000+00

NO UNDERPASS INFORMATIO
BMSBG 02/3027/0010/0458 0010/0499
018 "DIA CIRC CONCR
LEN=0040 INSTALLED UNKN
095 "DIA CIRC CONCR
LEN=0040 INSTALLED UNKN
018 "DIA CIRC CONCR
LEN=0015 INSTALLED UNKN

BMSSEN 02/3027/0010/0248 0010/0316
018 "DIA CIRC CONCR
LEN=0015 INSTALLED UNKN
0 0 00000 0 00 0000+00

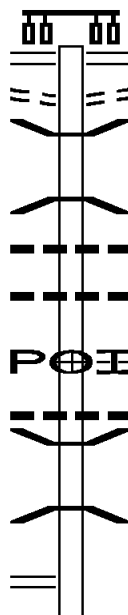
ACCESS RD
BMSBG 02/3027/0010/0248 0010/0280
018 "DIA CIRC CONCR
LEN=0025 INSTALLED UNKN
2 0 02265 0 00 0000+00
NC SMITHFIELD ST BR
CARSON ST
(SR0837 SEG 0561/0931)

INTER-BK PAT BUS TN
(CNTY)
MFC BEGIN = C
LENGTH(AH 0514 BK 0000)

EXTRACT DATE: 12/28/2024 ROADWAY MANAGEMENT SYSTEM PAGE NUMBER: 1038
PRINT DATE: 12/30/2024 SLD COUNTY/SR - ANNUAL PRINT COUNTY: ALLEGHENY
DIR: B TOTAL LEN: 2.457 MI. DIST: 11-1 SR: 3026
LEFT MUN: SOUTH FAYETTE T RIGHT MUN: SOUTH FAYETTE T

012974 FT
FROM 0050/0091 SH
(CONN) 0060/1826

1 0 00545 0 01 0199+00 010897 FT
PRESTO SYGAN RD
(SR3028 SEG 0010/0000) 0060/0000



012974 FT MILLERS RUN RD
(SR0050 SEG 0090/0000)
(SR0050 SEG 0091/0000)
0060/2077 TO 0050/0081 SH
0060/1826 (CONN)
0060/1406 BMSSEN 02/3026/0060/1332
1 0 00545 0 01 0212+51
MILLER'S RUN
0060/1332 BMSBG 02/3026/0060/1332
018 " DIA CIRC METAL
0060/1014 LEN=0050 INSTALLED UNKN
018 " DIA CIRC CONCR
0060/0778 LEN=0050 INSTALLED UNKN
(APRA) INDUSTRIAL PARK
INDUSTRIAL PARK ENT RD
0060/0270 (PRDR)
048"H 95"W CON BOX CUL
0060/0064 LEN=0040 INSTALLED UNKN
0060/0052 BMSSEN 02/3026/0060/0038
1 0 00545 0 01 0199+63
BR. MILLER'S
0060/0038 BMSBG 02/3026/0060/0038
010897 FT
5 0060/0000 LENGTH(AH 2077 BK 2206)
018 " DIA CIRC CONCR

DIST: 11-1 SR: 3026
RIGHT MUN: SOUTH FAYETTE T

EXTRACT DATE: 12/28/2024 ROADWAY MANAGEMENT SYSTEM PAGE NUMBER: 1036
PRINT DATE: 12/30/2024 SLD COUNTY/SR - ANNUAL PRINT COUNTY: ALLEGHENY

DIR: B TOTAL LEN: 2.457 MI. DIST: 11-1 SR: 3026
LEFT MUN: SOUTH FAYETTE T RIGHT MUN: SOUTH FAYETTE T

			0030/1630	016 "DIA CIRC CONCR LEN=0040 INSTALLED UNKN
			0030/1378	016 "DIA CIRC CONCR LEN=0040 INSTALLED UNKN
			0030/1032	012 "DIA CIRC CONCR LEN=0030 INSTALLED UNKN
			0030/0727	018 "DIA CIRC CONCR LEN=0099 INSTALLED UNKN
			0030/0610	024 "DIA CIRC CONCR LEN=0099 INSTALLED UNKN
			0030/0260	CREST ST (TWP)
	002575 FT		0030/0070	BMS EN 02/3026/0030/0000
			002575 FT	1 0 00545 0 01 0116+11
				MILLER'S RUN
			0030/0000	BMS BG 02/3026/0030/0000
			0020/0953	LENGTH(AH 3289 BK 1086) SOUTH FAYETTE ST (TWP)
CUDDY LN (TWP)	0020/0897			
MORGAN HILL RD (TWP)	0020/0837			
			0020/0815	018 "DIA CIRC CONCR LEN=0040 INSTALLED UNKN
			0020/0006	015 "DIA CIRC CONCR LEN=0040 INSTALLED UNKN
	001489 FT		001489 FT	1 0 00545 0 01 0104+97
			0020/0000	(AAR 003875*)#TRKS 01 LENGTH(AH 1086 BK 1489)
			0010/0880	018 "DIA CIRC CONCR LEN=0060 INSTALLED UNKN
OLD OAKDALE RD (TWP)	0010/0825			
LC FROM OLD OAKDALE RD (CONN)	0010/0791			
			0010/0735	018 "DIA CIRC CONCR LEN=0040 INSTALLED UNKN
			0010/0035	016 "DIA CIRC METAL LEN=0035 INSTALLED UNKN
	000000 FT		000000 FT	1 0 00545 0 01 0090+17
			INTER-BK	MLLERS RUN RD RIDGE ST (SR0978 SEG 0040/0000) MFC BEGIN = D
BATTLE RIDGE RD (SR0978 SEG 0040/0000)	0010/0000		0010/0000	LENGTH(AH 1489 BK 0000)

EXTRACT DATE: 12/28/2024 ROADWAY MANAGEMENT SYSTEM PAGE NUMBER: 1035
PRINT DATE: 12/30/2024 SLD COUNTY/SR - ANNUAL PRINT COUNTY: ALLEGHENY

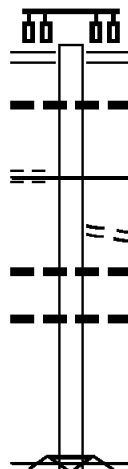
DIR: B TOTAL LEN: .392 MI. DIST: 11-1 SR: 3025
LEFT MUN: SCOTT T RIGHT MUN: SCOTT T

CHURCH ST
(TWP)

002070 FT

0010/1165

000000 FT



002070 FT GREENTREE RD
(SR3052 SEG 0091/0585)
(SR3052 SEG 0090/0600)
0010/2070
0010/2010 018 "DIA CIRC CONCR
LEN=0040 INSTALLED UNKN
0010/1165 MFC BEGIN = E
SCOTT TWP VET MEMORIAL
0010/1027 (TWP)
018 "DIA CIRC CONCR
0010/0881 LEN=0025 INSTALLED UNKN
018 "DIA CIRC CONCR
0010/0341 LEN=0030 INSTALLED UNKN
000000 FT 1 0 00802 7 00 0002+34
NC OLD WASHINGTON PK
MFC BEGIN = D
ROAD CLOSED
ROAD CLOSED BACK
0010/0000 LENGTH(AH 2070 BK 0000)

EXTRACT DATE: 12/28/2024 ROADWAY MANAGEMENT SYSTEM PAGE NUMBER: 1034
PRINT DATE: 12/30/2024 SLD COUNTY/SR - ANNUAL PRINT COUNTY: ALLEGHENY

DIR: B TOTAL LEN: 4.477 MI. DIST: 11-1 SR: 3024
LEFT MUN: SOUTH FAYETTE T RIGHT MUN: SOUTH FAYETTE T

	023639 FT		023639 FT	INTER-AHD	THOMS RUN RD (CNTY)
		==			DUTCH HILL RD (TWP)
		---	0090/1993		018 "DIA CIRC CONCR
		---	0090/1608		LEN=0010 INSTALLED UNKN
		---	0090/1238		018 "DIA CIRC CONCR
					LEN=0055 INSTALLED UNKN
THOMS RUN & OAKDALE RD (CNTY)	0090/1220	==		NC THOMS RUN RD	
		---	0090/0819		018 "DIA CIRC METAL
		---			LEN=0060 INSTALLED UNKN
		---	0090/0425		018 "DIA CIRC CONCR
		---			LEN=0050 INSTALLED UNKN
		---	0090/0178		018 "DIA CIRC CONCR
	021646 FT				LEN=0060 INSTALLED UNKN
			021646 FT	1 1 04624 0 00 0095+05	
		---	0090/0000	LENGTH(AH 1993 BK 1894)	
				020 "DIA CIR PLASTIC	
		---	0080/1650		LEN=0025 INSTALLED UNKN
	019752 FT		019752 FT	1 1 04624 0 00 0076+43	
		==		OAK RIDGE RD	
			0080/0000	(SR3029 SEG 0040/3034)	
				LENGTH(AH 1894 BK 3369)	
NESBIT RD (TWP)	0070/2393	==			024 "DIA CIRC CONCR
		---	0070/2254		LEN=0028 INSTALLED UNKN
		---			012 "DIA CIRC CONCR
		---	0070/1774		LEN=0025 INSTALLED UNKN
		---			018 "DIA CIRC CONCR
		---	0070/1567		LEN=0045 INSTALLED UNKN
		---			018 "DIA CIRC CONCR
		---	0070/1144		LEN=0040 INSTALLED UNKN
		---			018 "DIA CIRC CONCR
		---	0070/0808		LEN=0075 INSTALLED UNKN
1 1 04624 0 00 0042+48 016383 FT		==	016383 FT	OLD OAKDALE RD	
RUTHERGLEN DR				(TWP)	

EXTRACT DATE: 12/28/2024 ROADWAY MANAGEMENT SYSTEM PAGE NUMBER: 1033
PRINT DATE: 12/30/2024 SLD COUNTY/SR - ANNUAL PRINT COUNTY: ALLEGHENY

DIR: B TOTAL LEN: 4.477 MI. DIST: 11-1 SR: 3024
LEFT MUN: SOUTH FAYETTE T RIGHT MUN: SOUTH FAYETTE T

(TWP)	0070/0000	==	5 0070/0000	LENGTH(AH 3369 BK 4079)
		---		015 "DIA CIRC CONCR
		---	0060/3533	LEN=0055 INSTALLED UNKN
		---		015 "DIA CIRC CONCR
		---	0060/2980	LEN=2881 INSTALLED UNKN
		---		018 "DIA CIRC CONCR
		---	0060/2726	LEN=0055 INSTALLED UNKN
		---		018 "DIA CIRC CONCR
		---	0060/2430	LEN=0040 INSTALLED UNKN
WOODBIDGE DR				
(TWP)	0060/2182	==		
BOYS HOME RD				
(TWP)	0060/1985	==		
		---		012 "DIA CIRC CONCR
		---	0060/1708	LEN=0030 INSTALLED UNKN
		---		018 "DIA CIRC CONCR
		---	0060/1570	LEN=0099 INSTALLED UNKN
		---		018 "DIA CIRC CONCR
		---	0060/1350	LEN=0060 INSTALLED UNKN
		==	0060/0339	FRYES LN
SR 9104 SH			(TWP)	
(SR9104 SEG 0020/0000)	0060/0192	==		
	012304 FT			
			012304 FT	1 1 04624 0 00 0000+00
			INTER-BK	BATTLE RIDGE RD
				BATTLE RIDGE RD
				(SR0978 SEG 0100/2210)
				MFC BEGIN = D
BATTLE RIDGE RD			5 0060/0000	LTH AH 004079 BK 000100
(SR0978 SEG 0100/2210)	0060/0000		012304 FT	
	012304 FT		7054/0000	LTH AH 000100 BK 001624
			INTER-AHD	BATTLE RIDGE RD
				(SR0978 SEG 0100/0000)
				BATTLE RIDGE RD
			0050/1624	(SR0978 SEG 0100/0000)
				018 "DIA CIRC CONCR
			0050/1581	LEN=0050 INSTALLED UNKN
				FOR SR 0978 AND 3024
		==	0050/1235	(CONN)
		---		018 "DIA CIRC CONCR
		---	0050/1171	LEN=0050 INSTALLED UNKN
		---		018 "DIA CIRC CONCR
		---	0050/0488	LEN=0040 INSTALLED UNKN
		---		015 "DIA CIRC CONCR
		---	0050/0093	LEN=0045 INSTALLED UNKN
			010680 FT	1 0 00681 0 00 0158+75
010680 FT			5 0050/0000	LENGTH(AH 1624 BK 3957)

EXTRACT DATE: 12/28/2024 ROADWAY MANAGEMENT SYSTEM PAGE NUMBER: 1032
PRINT DATE: 12/30/2024 SLD COUNTY/SR - ANNUAL PRINT COUNTY: ALLEGHENY

DIR: B TOTAL LEN: 4.477 MI. DIST: 11-1 SR: 3024
LEFT MUN: SOUTH FAYETTE T RIGHT MUN: SOUTH FAYETTE T

					0040/3395	018 "DIA CIRC CONCR LEN=0040 INSTALLED UNKN
					0040/3196	015 "DIA CIRC CONCR LEN=0040 INSTALLED UNKN
				==	0040/3124	GRANITE DR (TWP)
					0040/2269	018 "DIA CIRC CONCR LEN=0040 INSTALLED UNKN
					0040/1995	018 "DIA CIRC CONCR LEN=0040 INSTALLED UNKN
					0040/1812	018 "DIA CIRC METAL LEN=0050 INSTALLED UNKN
				==	0040/1539	BROWN LN (TWP)
					0040/1182	018 "DIA CIRC CONCR LEN=0050 INSTALLED UNKN
					0040/0832	018 "DIA CIRC CONCR LEN=0050 INSTALLED UNKN
					0040/0525	018 "DIA CIRC CONCR LEN=0050 INSTALLED UNKN
				==	0040/0408	SUNSET LN (TWP)
					0040/0316	018 "DIA CIRC CONCR LEN=0050 INSTALLED UNKN
006723 FT					006723 FT	2 0 02032 0 00 0067+72
					0040/0000	LENGTH(AH 3957 BK 2675)
					0030/2070	015 "DIA CIRC METAL LEN=0075 INSTALLED UNKN
					0030/1444	018 "DIA CIRC METAL LEN=0060 INSTALLED UNKN
CEMETERY HILL RD (TWP)				==	0030/1439	
				==	0030/1405	CECIL STURGEON RD (TWP)
					0030/0652	018 "DIA CIRC CONCR LEN=0040 INSTALLED UNKN
004048 FT					004048 FT	2 0 02032 0 00 0041+99
					0030/0000	LENGTH(AH 2675 BK 3042)
					0020/2832	015 "DIA CIR PLASTIC LEN=0060 INSTALLED UNKN
					0020/2600	018 "DIA CIRC CONCR LEN=0055 INSTALLED UNKN
					0020/2270	018 "DIA CIRC CONCR LEN=0055 INSTALLED UNKN
						018 "DIA CIRC CONCR

EXTRACT DATE: 12/28/2024 ROADWAY MANAGEMENT SYSTEM PAGE NUMBER: 1031
PRINT DATE: 12/30/2024 SLD COUNTY/SR - ANNUAL PRINT COUNTY: ALLEGHENY

DIR: B TOTAL LEN: 4.477 MI. DIST: 11-1 SR: 3024
LEFT MUN: SOUTH FAYETTE T RIGHT MUN: SOUTH FAYETTE T

RECORD AV
(TWP)

0020/0353

001006 FT

EASTGROVE AV
(TWP)

0010/0540

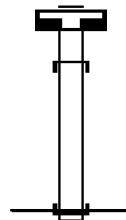
000000 FT

0020/2000	LEN=0080	INSTALLED UNKN
0020/1720	018 "DIA CIRC CONCR	UNKN
0020/1471	036 "DIA CIR PLASTIC	2006
0020/1380	SOUTH FAYETTE	
0020/1010	MCDONALD B	
0020/0893	ARGUS AV	
0020/0694	(TWP)	
0020/0672	020 "DIA CIRC CONCR	UNKN
0020/0558	LEN=0020 INSTALLED UNKN	
0020/0200	OUTLOOK AV	
0020/0166	(TWP)	
0020/0046	018 "DIA CIRC CONCR	UNKN
001006 FT	LEN=0040 INSTALLED UNKN	
001006 FT	018 "H 18 "W UNKN CONC	
001006 FT	LEN=0040 INSTALLED UNKN	
0010/0588	018 "DIA CIRC CONCR	UNKN
0010/0540	LEN=0020 INSTALLED UNKN	
0010/0380	ALLEY	
0010/0375	(BORO)	
0010/0212	018 "DIA CIRC CONCR	UNKN
0010/0103	LEN=0025 INSTALLED UNKN	
0010/0060	2 0 02032 0 00 0010+14	
000000 FT	LAURELHILL RD (TBK)	
000000 FT	(TWP)	
000000 FT	NC ROBINSON RUN RD	
000000 FT	LENGTH(AH 3042 BK 1006)	
000000 FT	024 "DIA CIRC CONCR	UNKN
000000 FT	LEN=0025 INSTALLED UNKN	
000000 FT	WESTGROVE ST	
000000 FT	(TWP)	
000000 FT	018 "DIA CIRC CONCR	UNKN
000000 FT	LEN=0025 INSTALLED UNKN	
000000 FT	PARK AV	
000000 FT	(TWP)	
000000 FT	024 "DIA CIRC CONCR	UNKN
000000 FT	LEN=0025 INSTALLED UNKN	
000000 FT	BMSSEN 02/3024/0010/0060	
000000 FT	2 0 02032 0 00 0000+59	
000000 FT	ROBINSON RUN	
000000 FT	BMSBG 02/3024/0010/0060	
000000 FT	2 0 02032 0 00 0000+00	
000000 FT	NC MA IN ST/LAURELHILL RD	
000000 FT	NOBLESTOWN RD	
000000 FT	(SR3048 SEG 0010/1065)	
000000 FT	MFC BEGIN = E	
000000 FT	LENGTH(AH 1006 BK 0000)	

EXTRACT DATE: 12/28/2024 ROADWAY MANAGEMENT SYSTEM PAGE NUMBER: 1030
 PRINT DATE: 12/30/2024 SLD COUNTY/SR - ANNUAL PRINT COUNTY: ALLEGHENY
 DIR: B TOTAL LEN: .054 MI. DIST: 11-1 SR: 3023
 LEFT MUN: SOUTH FAYETTE T RIGHT MUN: SOUTH FAYETTE T

000285 FT

000000 FT



000285 FT
 7012/0000 LENGTH(AH 1422 BK 0285)
 INTER-AHD KENNEWEG AV
 0010/0285 (BORO)
 000000 FT 2 0 02262 0 00 0093+82
 NC KE NNEWEG AV
 INTER-BK CECIL-REISSING RD
 (TWP)
 MFC BEGIN = E
 0010/0000 LENGTH(AH 0285 BK 0000)

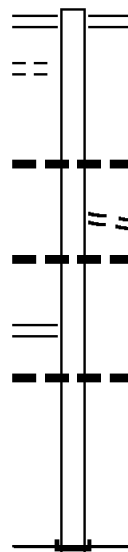
EXTRACT DATE: 12/28/2024 ROADWAY MANAGEMENT SYSTEM PAGE NUMBER: 1029
PRINT DATE: 12/30/2024 SLD COUNTY/SR - ANNUAL PRINT COUNTY: ALLEGHENY

DIR: B TOTAL LEN: .572 MI. DIST: 11-1 SR: 3022
LEFT MUN: BETHEL PARK B RIGHT MUN: BETHEL PARK B

BERRINGTON CT
(PRDR)

003019 FT
0010/2749

BRAUN RD
(SR3020 SEG 0020/2071) 0010/0065
000000 FT



003019 FT LIBRARY RD
0010/3019 (SR0088 SEG 0020/0000)

0010/1620 018 "DIA CIRC CONCR
LEN=0099 INSTALLED UNKN
CASTLE DR
0010/1125 (PRDR)
0010/0896 018 "DIA CIRC CONCR
LEN=0099 INSTALLED UNKN

0010/0018 024 "DIA CIRC METAL
LEN=0099 INSTALLED UNKN
000000 FT 2 0 02064 0 00 0000+00
NC CHURCH HILL RD
INTER-BK CHURCH HILL RD
(SR1015 SEG 0070/2049)
MFC BEGIN = E
BK-WASHINGTON (62)
0010/0000 LENGTH(AH 3019 BK 0000)

EXTRACT DATE: 12/28/2024 ROADWAY MANAGEMENT SYSTEM PAGE NUMBER: 1028
PRINT DATE: 12/30/2024 SLD COUNTY/SR - ANNUAL PRINT COUNTY: ALLEGHENY

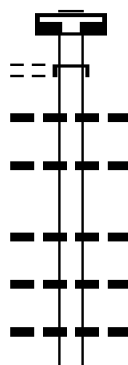
DIR: B TOTAL LEN: 1.310 MI. DIST: 11-1 SR: 3021
LEFT MUN: JEFFERSON HILLS B RIGHT MUN: JEFFERSON HILLS B

KNIGHT RD (TBK)
(BORO)

006915 FT

0030/3105

SCHEINBACH RD



006915 FT
7040/0000 LENGTH(AH 3050 BK 3105)
INTER-AHD WALTON RD
0030/3105 (SR3007 SEG 0010/0000)
012 "DIA CIRC METAL
0030/2744 LEN=0030 INSTALLED UNKN
018 "DIA CIR PLASTIC
0030/2616 LEN=0040 INSTALLED UNKN
018 "DIA CIR PLASTIC
0030/1994 LEN=0050 INSTALLED UNKN
018 "DIA CIRC METAL
0030/1751 LEN=0045 INSTALLED UNKN
015 "DIA CIRC CONCR
0030/1239 LEN=0030 INSTALLED UNKN

EXTRACT DATE: 12/28/2024 ROADWAY MANAGEMENT SYSTEM PAGE NUMBER: 1027
PRINT DATE: 12/30/2024 SLD COUNTY/SR - ANNUAL PRINT COUNTY: ALLEGHENY

DIR: B TOTAL LEN: 1.310 MI. DIST: 11-1 SR: 3021
LEFT MUN: JEFFERSON HILLS B RIGHT MUN: JEFFERSON HILLS B

(BORO)

0030/1045

==

RBR

0030/0972 BMS EN 02/3021/0030/0941
2 0 02066 0 01 0247+16

RBR

0030/0941 LOBBS RUN
BMSBG 02/3021/0030/0941

003810 FT

0030/0034 BMS EN 02/3021/0030/0000
003810 FT 2 0 02066 0 01 0256+60

0030/0000 BMSBG 02/3021/0030/0000
LENGTH(AH 3105 BK 2357)

0020/1715 024 "DIA CIRC CONCR
0020/1175 LEN=0040 INSTALLED UNKN
BMS EN 02/3021/0020/1147
2 0 02066 0 02 0280+94

0020/1145 LOBBS RUN
BMSBG 02/3021/0020/1147
015 "DIA CIRC CONCR
0020/0788 LEN=0030 INSTALLED UNKN

001453 FT

0020/0037 018 "DIA CIR PLASTIC
001453 FT LEN=0050 INSTALLED UNKN
2 0 02066 0 02 0280+94
0020/0000 LENGTH(AH 2357 BK 1453)
LOBBS ST

0010/1283 (BORO)
0010/0947 BMS EN 02/3021/0010/0907
2 0 02066 0 02 0286+39

0010/0907 LOBBS'S RUN
BMSBG 02/3021/0010/0907

STATE ST
(BORO)

0010/0460

==

000000 FT

0010/0218 LOBBS RUN
000000 FT STRUCTURE LENGTH 34 FT
2 0 02066 0 02 0295+37
NC WA ALTON RD
RIVER RD
(SR0837 SEG 0010/2565)

INTER-BK GLASSHOUSE RD
(BORO)
MFC BEGIN = E
0010/0000 LENGTH(AH 1453 BK 0000)

EXTRACT DATE: 12/28/2024 ROADWAY MANAGEMENT SYSTEM PAGE NUMBER: 1026
PRINT DATE: 12/30/2024 SLD COUNTY/SR - ANNUAL PRINT COUNTY: ALLEGHENY

DIR: B TOTAL LEN: .785 MI. DIST: 11-1 SR: 3020
LEFT MUN: BETHEL PARK B RIGHT MUN: BETHEL PARK B

MITCH HAVEN DR
(TWP)

COUNTRY RD
(TWP)

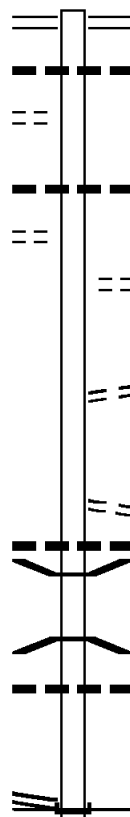
2 0 02065 0 00 0000+00 000000 FT
CLIFTON RD
(SR3004 SEG 0140/1119) 0010/0000

004145 FT

0020/1735

0020/0655

002074 FT



004145 FT CHURCH HILL RD
0020/2071 (SR3022 SEG 0010/0065)
030 "DIA CIRC CONCR
0020/1760 LEN=0040 INSTALLED 2002

0020/0926 018 "DIA CIRC CONCR
LEN=0079 INSTALLED UNKN

0020/0519 BETSY DR
002074 FT (TWP)
5 0020/0000 2 0 02065 0 00 0020+40
LENGTH(AH 2071 BK 2074)
IRISHTOWN RD
(TWP)
NC BRAUN RD

0010/0804 MAPLE SPRING RD
(TWP)
018 "DIA CIRC CONCR
0010/0511 LEN=0060 INSTALLED UNKN
0010/0260 BMSBN 02/3020/0010/0227
2 0 02065 0 00 0002+63
PINEY FORK
0010/0227 BMSBG 02/3020/0010/0227
018 "DIA CIRC CONCR
0010/0107 LEN=0040 INSTALLED 2002
NC IRISHTOWN RD ET
INTER-BK CLIFTON RD
000000 FT (SR3004 SEG 0140/1119)
MFC BEGIN = E
5 0010/0000 LENGTH(AH 2074 BK 0000)

EXTRACT DATE: 12/28/2024 ROADWAY MANAGEMENT SYSTEM PAGE NUMBER: 1025
PRINT DATE: 12/30/2024 SLD COUNTY/SR - ANNUAL PRINT COUNTY: ALLEGHENY
DIR: B TOTAL LEN: .000 MI. DIST: 11-1 SR: 3019
LEFT MUN: JEFFERSON HILLS B RIGHT MUN: JEFFERSON HILLS B

000000 FT
000000 FT



000000 FT
7020/0000 LENGTH(AH 2545 BK 2917)
000000 FT
7010/0000 LENGTH(AH 2917 BK 0000)

EXTRACT DATE: 12/28/2024 ROADWAY MANAGEMENT SYSTEM PAGE NUMBER: 1024
PRINT DATE: 12/30/2024 SLD COUNTY/SR - ANNUAL PRINT COUNTY: ALLEGHENY

DIR: B TOTAL LEN: .008 MI. DIST: 11-1 SR: 3018
LEFT MUN: JEFFERSON HILLS B RIGHT MUN: JEFFERSON HILLS B

000043 FT

000043 FT
7028/0000 LENGTH(AH 0865 BK 0020)

000023 FT

INTER-AHD BMS EN 02/3018/0026/0000
0026/0020 SCHEINBACH RD (TBK)
000023 FT (TWP)
2 0 02068 0 00 0049+18

000023 FT

INTER-BK SCHEINBACH RD (TBK)
(TWP)
LOBBS RUN
BMSBG 02/3018/0026/0000
S 0026/0000 LENGTH(AH 0020 BK 0600)
000023 FT

000000 FT

7024/0000 LENGTH(AH 0600 BK 0023)
BMS EN 02/3018/0020/0000
INTER-AHD SCHEINBACH RD (TBK)
0020/0023 (TWP)
000000 FT 2 0 02068 0 00 0042+87
NC SCHEINBACH RD
INTER-BK SCHEINBACH RD (TBK)
(TWP)

000000 FT

LOBBS RUN
BMSBG 02/3018/0020/0000
MFC BEGIN = E
S 0020/0000 LENGTH(AH 0023 BK 1495)
000000 FT

000000 FT

7020/0000 LENGTH(AH 1495 BK 2700)
000000 FT
7010/0000 LENGTH(AH 2700 BK 0000)



EXTRACT DATE: 12/28/2024 ROADWAY MANAGEMENT SYSTEM PAGE NUMBER: 1023
PRINT DATE: 12/30/2024 SLD COUNTY/SR - ANNUAL PRINT COUNTY: ALLEGHENY

DIR: B TOTAL LEN: 2.945 MI. DIST: 11-1 SR: 3017
LEFT MUN: JEFFERSON HILLS B RIGHT MUN: JEFFERSON HILLS B

STEINBACH DR
(BORO)

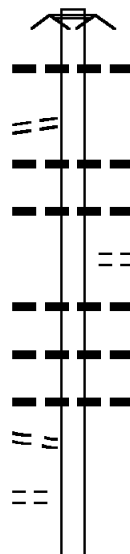
015548 FT

0060/1720

NEILSON RD
(BORO)
HILL VIEW DR
(BORO)

0060/0346

0060/0161
013550 FT



015548 FT DEAD END
0060/1998 ROAD CLOSED AHEAD
015 "DIA CIRC CONCR
0060/1735 LEN=0060 INSTALLED UNKN

0060/1345 024 "DIA CIRC CONCR
LEN=0060 INSTALLED UNKN
018 "DIA CIRC CONCR
0060/1340 LEN=0036 INSTALLED UNKN
KLEIN RD
0060/1066 (BORO)
018 "DIA CIRC CONCR
0060/0862 LEN=0090 INSTALLED UNKN
015 "DIA CIRC CONCR
0060/0371 LEN=0030 INSTALLED UNKN
024 "DIA CIRC CONCR
0060/0360 LEN=0099 INSTALLED UNKN

013550 FT 2 0 02085 0 00 0126+26
GILL HALL RD

DIST: 11-1 SR: 3017
RIGHT MUN: JEFFERSON HILLS B

EXTRACT DATE: 12/28/2024 ROADWAY MANAGEMENT SYSTEM PAGE NUMBER: 1021
PRINT DATE: 12/30/2024 SLD COUNTY/SR - ANNUAL PRINT COUNTY: ALLEGHENY

DIR: B TOTAL LEN: 2.945 MI. DIST: 11-1 SR: 3017
LEFT MUN: JEFFERSON HILLS B RIGHT MUN: JEFFERSON HILLS B

004346 FT

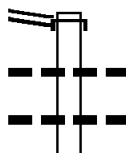
002303 FT

000000 FT

0030/2324	LEN=0048	INSTALLED	UNKN
0030/1508	LEN=0040	INSTALLED	UNKN
0030/1465	LEN=0040	INSTALLED	UNKN
0030/1422	LEN=0040	INSTALLED	UNKN
0030/1366	OP ID 02/7043/9900/5069	PA TPK (TOLL 43, S	
0030/1272	OP ID 02/7043/9900/5068	PA TPK (TOLL 43, N	
0030/0715	LEN=0040	INSTALLED	UNKN
0030/0381	LEN=0100	INSTALLED	UNKN
004346 FT	2 0 02087 0 00 0043+82	RIDGE RD	
0030/0000	LENGTH(AH 3272 BK 2043)	(SR2028 SEG 0010/0000)	
0020/1320	LEN=0099	INSTALLED	UNKN
0020/1305	(BORO)	HEATH RD	
0020/0965	LEN=0040	INSTALLED	UNKN
0020/0955	LEN=0099	INSTALLED	UNKN
0020/0232	(BORO)	UNKNOWN RD	
002303 FT	2 0 02087 0 00 0022+86	BEDELL RD	
0020/0000	LENGTH(AH 2043 BK 2303)	(BORO)	
0010/1505	LEN=0040	INSTALLED	UNKN
0010/1190	LEN=0099	INSTALLED	UNKN
000000 FT	2 0 02087 0 00 0000+00	LL HALL RD	
INTER-BK	(SR1008 SEG 0040/3689)	STONE CHURCH RD	
0010/0000	LENGTH(AH 2303 BK 0000)	MFC BEGIN = D	
		BK-WASHINGTON (62)	

EXTRACT DATE: 12/28/2024 ROADWAY MANAGEMENT SYSTEM PAGE NUMBER: 1020
 PRINT DATE: 12/30/2024 SLD COUNTY/SR - ANNUAL PRINT COUNTY: ALLEGHENY
 DIR: B TOTAL LEN: 1.283 MI. DIST: 11-1 SR: 3016
 LEFT MUN: SOUTH PARK T RIGHT MUN: SOUTH PARK T

SNOWDEN RD 006773 FT
 (SR3015 SEG 0040/0810) 0030/1855



006773 FT
 INTER-AHD
 0030/1855 SNOWDEN RD
 (SR3015 SEG 0040/0810)
 0030/1746 036 " DIA CIR PLASTIC
 0030/1700 018 " DIA CIRC CONCR
 020 " DIA CIR PLASTIC

EXTRACT DATE: 12/28/2024 ROADWAY MANAGEMENT SYSTEM PAGE NUMBER: 1019
PRINT DATE: 12/30/2024 SLD COUNTY/SR - ANNUAL PRINT COUNTY: ALLEGHENY

DIR: B TOTAL LEN: 1.283 MI. DIST: 11-1 SR: 3016
LEFT MUN: SOUTH PARK T RIGHT MUN: SOUTH PARK T

MT VERNON OF SOUTH PARK
(PRDR) 0030/0427

004918 FT

RIDGE RD
(TWP)
RIGGS RD
(T945)

0020/0486

2 0 02202 0 00 0024+84 002736 FT
KIRKBY DR
(T960) 0020/0000

DARA DR
(T954)
AMY DR
(T937)

0010/1760

0010/1285

000000 FT

0030/1209 LEN=0060 INSTALLED UNKN
012"H 24"W CONCR ARCH
0030/0904 LEN=0099 INSTALLED UNKN
DARCY DR
0030/0549 (TWP)

0030/0301 018 "DIA CIRC CONCR
LEN=0045 INSTALLED UNKN
024 "DIA CIRC CONCR
0030/0055 LEN=0040 INSTALLED UNKN
004918 FT 2 0 02202 0 00 0047+29
5 0030/0000 LENGTH(AH 1855 BK 2182)

0020/1575 018 "DIA CIR PLASTIC
LEN=0035 INSTALLED UNKN
HERTFORD DR
0020/1185 (TWP)
MARIA'S WY
0020/0716 (PRDR)

NC RIGGS RD
0020/0330 018 "DIA CIRC CONCR
002736 FT LEN=0045 INSTALLED UNKN
5 0020/0000 LENGTH(AH 2182 BK 2736)

RIDGE RD
0010/1760 (T562)

0010/1037 018 "DIA CIRC CONCR
LEN=0050 INSTALLED UNKN
0010/0886 018 "DIA CIRC CONCR
LEN=0065 INSTALLED UNKN
024 "DIA CIRC CONCR
0010/0371 LEN=0040 INSTALLED UNKN
000000 FT 2 0 02202 0 00 0000+00
VILLAGE: SOUTH PARK TWP
PINEY FORK RD
(SR3014 SEG 0020/0000)
NC SINGLE TRACK RD
INTER-BK PINEY FORK RD
(SR3014 SEG 0020/0000)
MFC BEGIN = E
5 0010/0000 LENGTH(AH 2736 BK 0000)

EXTRACT DATE: 12/28/2024 ROADWAY MANAGEMENT SYSTEM PAGE NUMBER: 1018
PRINT DATE: 12/30/2024 SLD COUNTY/SR - ANNUAL PRINT COUNTY: ALLEGHENY
DIR: B TOTAL LEN: 2.215 MI. DIST: 11-1 SR: 3015
LEFT MUN: SOUTH PARK T RIGHT MUN: SOUTH PARK T

011693 FT



011693 FT
INTER-AHD COCHRANS MILL RD
0040/2239 (TWP)

EXTRACT DATE: 12/28/2024 ROADWAY MANAGEMENT SYSTEM PAGE NUMBER: 1017
PRINT DATE: 12/30/2024 SLD COUNTY/SR - ANNUAL PRINT COUNTY: ALLEGHENY

DIR: B TOTAL LEN: 2.215 MI. DIST: 11-1 SR: 3015
LEFT MUN: SOUTH PARK T RIGHT MUN: SOUTH PARK T

RIGGS RD
(SR3016 SEG 0030/1855) 0040/0810

FELIX DR
(PRDR) 0040/0079
009454 FT

ROYAL PARK BL
(TWP) 0030/3420

CONNOR DR
(T936) 0030/0975

005591 FT

0040/2213	BMS	SEN	02/3015/0040/2094
00000000	00000000	00000000	00000000
0040/2189	BMS	SBG	02/3015/0040/2094
0040/1750	018	"DIA	CIRC CONCR
0040/1453	LEN=0050	INSTALLED	UNKN
0040/1100	018	"DIA	CIR PLASTIC
0040/1096	LEN=0040	INSTALLED	UNKN
0040/0894	018	"DIA	CIRC CONCR
	LEN=0035	INSTALLED	UNKN
	CSX RAIL	TRANSPORTATION	
	OVERPASS	IS RR X-ING	
	024	"DIA	CIR PLASTIC
	LEN=0040	INSTALLED	UNKN
	018	"DIA	CIRC METAL
	LEN=0040	INSTALLED	UNKN
009454 FT	2 0 02085	0 00 0076+37	
0040/0000	LENGTH(AH	2239 BK 3863)	
0030/3598	024	"DIA	CIRC CONCR
	LEN=0048	INSTALLED	UNKN
0030/3375	018	"DIA	CIRC METAL
0030/2823	LEN=0050	INSTALLED	UNKN
0030/2251	018	"DIA	CIR PLASTIC
0030/2119	LEN=0040	INSTALLED	UNKN
	015	"DIA	CIRC METAL
	LEN=0040	INSTALLED	UNKN
	018	"DIA	CIR PLASTIC
	LEN=0040	INSTALLED	UNKN
0030/1106	015	"DIA	CIRC METAL
	LEN=0099	INSTALLED	UNKN
0030/0836	018	"DIA	CIR PLASTIC
0030/0262	LEN=0040	INSTALLED	UNKN
005591 FT	018	"DIA	CIRC CONCR
0030/0000	LEN=0040	INSTALLED	UNKN
	2 0 02085	0 00 0044+24	
	LENGTH(AH	3863 BK 3601)	
	018	"DIA	CIRC CONCR
	LEN=0040	INSTALLED	UNKN

EXTRACT DATE: 12/28/2024 ROADWAY MANAGEMENT SYSTEM PAGE NUMBER: 1016
PRINT DATE: 12/30/2024 SLD COUNTY/SR - ANNUAL PRINT COUNTY: ALLEGHENY

DIR: B TOTAL LEN: 2.215 MI. DIST: 11-1 SR: 3015
LEFT MUN: SOUTH PARK T RIGHT MUN: SOUTH PARK T

SHEPLAR DR
(T982)

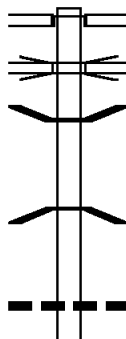
	==	0020/2253	STATION ST (TWP)
	==	0020/1353	SUNNY DR (TWP)
0020/0853	==		
	---	0020/0768	015 "DIA CIRC CONCR LEN=0040 INSTALLED UNKN
	---+---+---	0020/0726	CSX RAIL TRANSPORTATION OVERPASS IS RR X-ING
	---	0020/0648	018 "DIA CIRC CONCR LEN=0040 INSTALLED UNKN
001990 FT	---	0020/0039	012"H 24"W CONC STRUCT LEN=0040 INSTALLED UNKN
		001990 FT	2 0 02085 0 00 0000+00 PINEY FORK RD (SR3014 SEG 0050/0000)
	==	5 0020/0000	LENGTH(AH 3601 BK 0288) ROAD CLOSED
001702 FT	---+---+---	0014/0078	ROAD CLOSED BACK
		0014/0062	BMS EN 02/3015/0010/0283 2 0 02066 0 01 0169+46
001702 FT	---+---+---	0014/0000	PETERS' CREEK
		001702 FT	BMS BG 02/3015/0010/0283
	---	7012/0000	LTH AH 000288 BK 000100
	---		LTH AH 000100 BK 001702 ROAD CLOSED
	---+---+---	0010/1702	ROAD CLOSED AHEAD JEFFERSON HILLS B
	---	0010/1095	018 "DIA CIR PLASTIC LEN=0030 INSTALLED UNKN
	---	0010/1008	018 "DIA CIRC METAL LEN=0040 INSTALLED UNKN
	---	0010/0750	024 "DIA CIR PLASTIC LEN=0048 INSTALLED UNKN
	---	0010/0682	015 "DIA CIRC METAL LEN=0060 INSTALLED UNKN
000000 FT		000000 FT	2 0 02066 0 01 0169+46 NC SNOWDEN RD STONE CHURCH RD (SR1008 SEG 0040/3345) MFC BEGIN = E
	==	5 0010/0000	LENGTH(AH 1702 BK 0000)

EXTRACT DATE: 12/28/2024 ROADWAY MANAGEMENT SYSTEM PAGE NUMBER: 1015
PRINT DATE: 12/30/2024 SLD COUNTY/SR - ANNUAL PRINT COUNTY: ALLEGHENY

DIR: B TOTAL LEN: 3.312 MI. DIST: 11-1 SR: 3014
LEFT MUN: SOUTH PARK T RIGHT MUN: SOUTH PARK T

017485 FT

016450 FT



017485 FT
INTER-AHD

0060/1035

0060/0710

0060/0041
016450 FT

5 0060/0000

0050/2208

PETERS CREEK RD
(BORO)
GILL HALL RD
(SR3017 SEG 0040/0000)
W&LE RAILROAD
OP ID 02/3014/0060/0710
BMS EN 02/3014/0060/0000
0 0 00000 0 00 0000+00
LICK RUN
BMSBG 02/3014/0060/0000
LENGTH(AH 1035 BK 3375)
024 "DIA CIRC CONCR
LEN=0099 INSTALLED 2002
PITTSBURGH & LAKE ERIE

EXTRACT DATE: 12/28/2024 ROADWAY MANAGEMENT SYSTEM PAGE NUMBER: 1014
PRINT DATE: 12/30/2024 SLD COUNTY/SR - ANNUAL PRINT COUNTY: ALLEGHENY

DIR: B TOTAL LEN: 3.312 MI. DIST: 11-1 SR: 3014
LEFT MUN: SOUTH PARK T RIGHT MUN: SOUTH PARK T

0 0 00000 0 00 0000+00 013075 FT
SNOWDEN RD
(SR3015 SEG 0020/0000) 0050/0000

009370 FT

CONNOR DR
(T936)

0030/0999

0050/1995 OVERPASS IS RR X-ING
030 "DIA CIRC CONCR
0050/1245 LEN=0099 INSTALLED 2002
013075 FT SNOWDEN RD
(SR3015 SEG 0020/0000)
0050/0000 LENGTH(AH 3375 BK 3705)
012"H 18"W ELLIP OTHER
LEN=0035 INSTALLED UNKN
CSX RAIL TRANSPORTATION
0040/2800 OVERPASS IS RR X-ING
012"H 18"W CON BOX CUL
0040/2450 LEN=0020 INSTALLED 2002
012"H 18"W CON BOX CUL
0040/2380 LEN=0040 INSTALLED 2002
018 "DIA CIRC CONCR
0040/2370 LEN=0040 INSTALLED 2002
018 "DIA CIRC CONCR
0040/2040 LEN=0040 INSTALLED 2002
018 "DIA CIRC CONCR
0040/1545 LEN=0050 INSTALLED UNKN
018 "DIA CIRC CONCR
0040/1418 LEN=0040 INSTALLED 2002
024 "DIA CIRC CONCR
0040/1150 LEN=0040 INSTALLED 2002
009370 FT 2 0 02066 0 00 0096+03
0040/0000 LENGTH(AH 3705 BK 3200)
0030/2852 BMSSEN 02/3014/0030/2831
2 0 02066 0 00 0086+05
PINEY FORK
0030/2804 BMSBG 02/3014/0030/2831
RBR
0030/2275 BMSSEN 02/3014/0030/2261
2 0 02066 0 00 0063+70
P3
0030/2230 PINEY FORK
BMSBG 02/3014/0030/2261
018 "DIA CIRC CONCR
0030/1050 LEN=0099 INSTALLED 2002

EXTRACT DATE: 12/28/2024 ROADWAY MANAGEMENT SYSTEM PAGE NUMBER: 1013
PRINT DATE: 12/30/2024 SLD COUNTY/SR - ANNUAL PRINT COUNTY: ALLEGHENY

DIR: B TOTAL LEN: 3.312 MI. DIST: 11-1 SR: 3014
LEFT MUN: SOUTH PARK T RIGHT MUN: SOUTH PARK T

SOUTHPINE DR
(TWP)
2 0 02066 0 00 0063+70 006170 FT
RIDGE RD
(T562) 0030/0030
0030/0000

2 0 02066 0 00 0035+54 003371 FT
SINGLETRACK RD
(SR3016 SEG 0010/0000) 0020/0000

BROWNSVILLE RD
(SR3013 SEG 0030/0000) 0010/0000

0030/0184 018 "DIA CIR PLASTIC
LEN=0035 INSTALLED 2002
006170 FT
0030/0000 LENGTH(AH 3200 BK 2799)
TRIPHAMMER RD
(T315)
0020/1761 024 "DIA CIRC CONCR
LEN=0040 INSTALLED UNKN
0020/1760 018 "DIA CIRC CONCR
LEN=0040 INSTALLED UNKN
0020/1495 024 "DIA CIR PLASTIC
LEN=0035 INSTALLED 2002
0020/1305 018 "DIA CIRC METAL
LEN=0040 INSTALLED 2006
0020/0910 018 "DIA CIRC METAL
LEN=0035 INSTALLED 2002
0020/0485 018 "DIA CIRC CONCR
LEN=0035 INSTALLED 2002
0020/0210 003371 FT
0020/0000 LENGTH(AH 2799 BK 3371)
0010/2745 018 "DIA CIR PLASTIC
LEN=0040 INSTALLED UNKN
RBR
0010/1627 BMS EN 02/3014/0010/1604
2 0 02066 0 00 0017+48
P3
CAT FISH RUN
0010/1604 BMSBG 02/3014/0010/1604
000000 FT 2 0 02066 0 00 0000+00
BROWNSVILLE RD
(SR3013 SEG 0030/0000)
NC PI NEY FORK RD
INTER-BK PINEY FORK RD
(CNTY)
MFC BEGIN = E
0010/0000 LENGTH(AH 3371 BK 0000)

EXTRACT DATE: 12/28/2024 ROADWAY MANAGEMENT SYSTEM PAGE NUMBER: 1012
PRINT DATE: 12/30/2024 SLD COUNTY/SR - ANNUAL PRINT COUNTY: ALLEGHENY

DIR: B TOTAL LEN: 1.872 MI. DIST: 11-1 SR: 3013
LEFT MUN: SOUTH PARK T RIGHT MUN: SOUTH PARK T

009885 FT

009885 FT (APRA) SOUTH PARK
INTER-AHD BROWNSVILLE RD
(CNTY)
MCCORKLE RD
(CNTY)

0040/2395

024 "DIA CIRC CONCR
LEN=0045 INSTALLED UNKN
0040/1973 BMSSEN 02/3013/0040/1412
0040/1396 2 0 02329 0 00 0030+28
CATFISH RUN

0040/1377 BMSBG 02/3013/0040/1412
018 "DIA CIRC CONCR
0040/1132 LEN=0035 INSTALLED UNKN

GREENBRIAR CHASE ENT DR
(PRDR) 0040/0602

007490 FT

024 "DIA CIRC CONCR
LEN=0040 INSTALLED UNKN
0040/0524 WALLACE RD
(T325)

095 "DIA CIR UNKNOWN
LEN=0052 INSTALLED UNKN
007490 FT 2 0 02329 0 00 0030+28
0040/0000 LENGTH(AH 2395 BK 3030)

018 "DIA CIRC CONCR
LEN=0035 INSTALLED UNKN
0030/2640 PARKFORD DR
(TWP)

018 "DIA CIRC CONCR
LEN=0035 INSTALLED UNKN
0030/1330 HOUT RD
(TWP)

018 "DIA CIRC CONCR
LEN=0070 INSTALLED UNKN
0030/0905
0030/0820

DIST: 11-1 SR: 3013
RIGHT MUN: SOUTH PARK T

EXTRACT DATE: 12/28/2024 ROADWAY MANAGEMENT SYSTEM PAGE NUMBER: 1010
PRINT DATE: 12/30/2024 SLD COUNTY/SR - ANNUAL PRINT COUNTY: ALLEGHENY

DIR: B TOTAL LEN: 1.962 MI. DIST: 11-1 SR: 3012
LEFT MUN: SOUTH PARK T RIGHT MUN: SOUTH PARK T

STEWART RD 010358 FT
(SR3011 SEG 0030/0000) 0040/2086

OLD POST RD
(TWP) 0040/1010

2 0 02077 0 00 0067+00 008272 FT
SLEEPY HOLLOW RD
(TWP) 0040/0000

MARIPAT DR
(T941) 0030/1244

2 0 02077 0 00 0085+57 006431 FT
MCCONKEY RD
(CNTY) 0030/0000
LC FROM MCCONKEY RD
(CONN) 0020/3669

CORRAL CT
(TWP) 0020/2565

010358 FT
INTER-AHD BERRYMAN AV
0040/2086 (SR3011 SEG 0030/0000)

0040/1010 ALBERTA DR
(T887)
048 "DIA CIRC CONCR
LEN=0099 INSTALLED UNKN

0040/0569
008272 FT

0040/0000 LENGTH(AH 2086 BK 1841)
0030/1764 BMSBN 02/3012/0030/1784
2 0 02077 0 00 0085+57
SLEEPY HOLLOW
BMSBG 02/3012/0030/1784
015 "DIA CIRC CONCR
LEN=0099 INSTALLED UNKN

0030/1753

0030/1247

0030/1160 036 "DIA CIRC CONCR
LEN=0045 INSTALLED UNKN

0030/0089 036 "DIA CIRC METAL
006431 FT LEN=0045 INSTALLED UNKN

0030/0000 LENGTH(AH 1841 BK 3741)

0020/3452 015 "DIA CIRC CONCR
LEN=0100 INSTALLED 1999
018 "DIA CIRC CONCR
LEN=0040 INSTALLED 1999
018 "DIA CIRC CONCR
LEN=0040 INSTALLED 1999
KINGS SCHOOL RD
(TWP)
SOUTH PARK
BETHEL PARK B
018 "DIA CIRC CONCR

EXTRACT DATE: 12/28/2024 ROADWAY MANAGEMENT SYSTEM PAGE NUMBER: 1009
PRINT DATE: 12/30/2024 SLD COUNTY/SR - ANNUAL PRINT COUNTY: ALLEGHENY

DIR: B TOTAL LEN: 1.962 MI. DIST: 11-1 SR: 3012
LEFT MUN: BETHEL PARK B RIGHT MUN: BETHEL PARK B

TWIN HILLS DR
(PARK)

002690 FT

0010/2260

TWIN HILLS DR
(PARK)

0010/0193
000000 FT

LIBRARY RD
(SR0088 SEG 0060/0950) 0010/0000

0020/2520	LEN=0099	INSTALLED	1999
0020/1982	018 "DIA	CIRC CONCR	
0020/1767	LEN=0040	INSTALLED	1999
0020/1545	018 "DIA	CIRC CONCR	
0020/1474	LEN=0040	INSTALLED	1999
0020/0823	018 "DIA	CIRC CONCR	
0020/0559	LEN=0040	INSTALLED	1999
0020/0227	018 "DIA	CIRC CONCR	
002690 FT	LEN=0040	INSTALLED	1999
0020/0000	2 0 02077	0 00 0120+47	
	LENGTH(AH	3741 BK	2690)
0010/2165	018 "DIA	CIRC CONCR	
0010/1939	LEN=0099	INSTALLED	1999
0010/1850	CLAYTONIA DR		
0010/1485	(TWP)		
0010/1350	018 "DIA	CIRC CONCR	
0010/1332	LEN=0045	INSTALLED	1999
0010/0830	018 "DIA	CIRC CONCR	
0010/0827	LEN=0030	INSTALLED	UNKN
0010/0547	018 "DIA	CIRC METAL	
0010/0230	LEN=0040	INSTALLED	UNKN
	021 "DIA	CIRC CONCR	
	LEN=0030	INSTALLED	UNKN
	018 "DIA	CIRC METAL	
	LEN=0040	INSTALLED	1999
	018 "DIA	CIRC CONCR	
	LEN=0040	INSTALLED	UNKN
	018 "DIA	CIR PLASTIC	
	LEN=0040	INSTALLED	1999
	018 "DIA	CIRC CONCR	
	LEN=0030	INSTALLED	UNKN
	018 "DIA	CIRC CONCR	
	LEN=0040	INSTALLED	UNKN
000000 FT	2 0 02077	0 00 0149+85	
	LIBRARY RD		
	(SR0088 SEG	0060/0950)	
	NC ST		
	MFC BEGIN	= D	
0010/0000	LENGTH(AH	2690 BK	0000)

EXTRACT DATE: 12/28/2024 ROADWAY MANAGEMENT SYSTEM PAGE NUMBER: 1008
PRINT DATE: 12/30/2024 SLD COUNTY/SR - ANNUAL PRINT COUNTY: ALLEGHENY

DIR: B TOTAL LEN: 2.030 MI. DIST: 11-1 SR: 3011
LEFT MUN: BETHEL PARK B RIGHT MUN: BETHEL PARK B

LIBRARY RD 010717 FT
(SR0088 SEG 0020/2664) 0040/3376

WILSON AV
(TWP) 0040/1955
HARDING AV
(TWP) 0040/1780
MAIN BL
(TWP) 0040/1520

TRUMAN AV
(TWP) 0040/1245

ANNETTE AV
(TWP) 0040/0695
LEONA AV
(TWP) 0040/0435
AMELIA AV
(TWP) 0040/0175
007341 FT

BROAD ST
(TB73) 0030/0465
006126 FT

010717 FT LIBRARY RD
0040/3376 (SR0088 SEG 0020/2664)
0040/3356 018 "DIA CIRC CONCR
LEN=0014 INSTALLED UNKN
MC PHERSON AV
(TWP)
0040/3065 BOYER AV
(TWP)
0040/2720 015 "DIA CIRC CONCR
LEN=0035 INSTALLED UNKN
0040/2678 MURRAY AV
0040/2100 (TWP)

0040/1505 036 "DIA CIRC METAL
LEN=0045 INSTALLED UNKN
0040/1403 018 "DIA CIRC CONCR
LEN=0129 INSTALLED UNKN

0040/1005 018 "DIA CIRC CONCR
LEN=0035 INSTALLED UNKN
0040/0795 LONG AV
(TWP)
0040/0716 018 "DIA CIRC OTHER
LEN=0055 INSTALLED UNKN

007341 FT 2 0 02077 0 00 0033+96
CENTERMAN AV
(TWP)
BETHEL PARK
SOUTH PARK T
5 0040/0000 LENGTH(AH 3376 BK 1215)
BROAD ST
(TB85)
0030/0465 018 "DIA CIRC CONCR
LEN=0099 INSTALLED UNKN
0030/0463 006126 FT 2 0 02077 0 00 0046+86
NC BERRYMAN AV

EXTRACT DATE: 12/28/2024 ROADWAY MANAGEMENT SYSTEM PAGE NUMBER: 1007
PRINT DATE: 12/30/2024 SLD COUNTY/SR - ANNUAL PRINT COUNTY: ALLEGHENY

DIR: B TOTAL LEN: 2.030 MI. DIST: 11-1 SR: 3011
LEFT MUN: SOUTH PARK T RIGHT MUN: SOUTH PARK T

SOUTH PARK SCHOOL ENT R
(PRDR)

0020/0210

002216 FT

BRANDIS AV
(TWP)

0010/1228

2 0 02079 0 00 0061+70 000000 FT
BROWNSVILLE RD
(TWP)

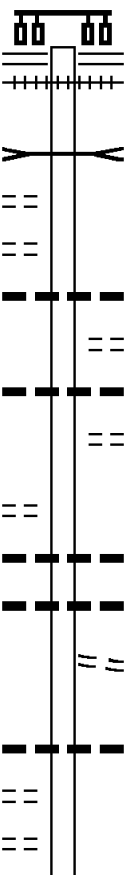
0010/0000

Station	Length	Material	Notes
0030/0000	0020/3386	0020/3145	0020/2859
0020/2084	0020/0377	0020/0031	0020/0000
0010/1590	0010/1588	0010/1580	0010/1301
0010/1286	0010/0868	0010/0820	0010/0324
0010/0298	000000 FT	0010/0000	

STOLTZ RD
(SR3012 SEG 0040/2086)
LENGTH(AH 1215 BK 3910)
024 "DIA CIRC CONCR
LEN=0099 INSTALLED UNKN
ROSEMARY LN
(T928)
036 "DIA CIRC METAL
LEN=0050 INSTALLED UNKN
018 "DIA CIRC METAL
LEN=0060 INSTALLED UNKN
015"H 18"W ELLIP METAL
LEN=0050 INSTALLED UNKN
015 "DIA CIRC CONCR
LEN=0065 INSTALLED UNKN
2 0 02079 0 00 0038+10
LENGTH(AH 3910 BK 2216)
BMS EN 02/3011/0010/1585
036"H 48"W CONC STRUCT
LEN=0040 INSTALLED UNKN
2 0 02079 0 00 0058+45
BR. PINEYFORK
BMSBG 02/3011/0010/1585
018 "DIA CIRC CONCR
LEN=0045 INSTALLED UNKN
OAKHILL DR
(TWP)
095"H 95"W UNKN CONC
LEN=0060 INSTALLED UNKN
PINE HILL RD
(TWP)
BMS EN 02/3011/0010/0295
2 0 02079 0 00 0058+45
PINEY FORK
BMSBG 02/3011/0010/0295
NC ST
BROWNSVILLE RD
(TWP)
MFC BEGIN = D
LENGTH(AH 2216 BK 0000)

EXTRACT DATE: 12/28/2024 ROADWAY MANAGEMENT SYSTEM PAGE NUMBER: 1006
PRINT DATE: 12/30/2024 SLD COUNTY/SR - ANNUAL PRINT COUNTY: ALLEGHENY

DIR: B TOTAL LEN: 2.000 MI. DIST: 11-1 SR: 3010
LEFT MUN: BETHEL PARK B RIGHT MUN: BETHEL PARK B

	010561 FT		010561 FT	LIBRARY RD (SR0088 SEG 0040/1110)
			0040/2694	
			0040/2598	(AAR 145708N) #TRKS 02
				BR. PINEY FK
			0040/2565	STRUCTURE LENGTH 18 FT
				BMSID 02/3010/0040/2609
BETHEL TERRACE DR (PRDR)	0040/2531	==		
CLARK AV (BORO)	0040/2218	==		
		---	0040/1886	018 " DIA CIRC CONCR LEN=0099 INSTALLED UNKN
		==	0040/1779	LEN=0099 INSTALLED UNKN
		---	0040/1697	018 " DIA CIRC CONCR LEN=0040 INSTALLED UNKN
		==	0040/1485	KEYSTONE DR (BORO)
GATEWOOD DR (BORO)	0040/0885	==		
		---	0040/0850	024 " DIA CIRC CONCR LEN=0099 INSTALLED UNKN
		---	0040/0626	018 " DIA CIRC CONCR LEN=0099 INSTALLED UNKN
		==	0040/0315	DELAWARE AV (BORO)
	007867 FT	---	007867 FT	2 0 02061 0 00 0028+09
		---	0040/0000	LENGTH(AH 2694 BK 2792)
O'NEILL DR (BORO)	0030/2443	==	0030/2467	024 " DIA CIRC OTHER LEN=0080 INSTALLED UNKN
CLARENE DR (BORO)	0030/2125	==		

EXTRACT DATE: 12/28/2024 ROADWAY MANAGEMENT SYSTEM PAGE NUMBER: 1005
PRINT DATE: 12/30/2024 SLD COUNTY/SR - ANNUAL PRINT COUNTY: ALLEGHENY

DIR: B TOTAL LEN: 2.000 MI. DIST: 11-1 SR: 3010
LEFT MUN: BETHEL PARK B RIGHT MUN: BETHEL PARK B

WILAMIT DR
(BORO)

0030/0720

005075 FT

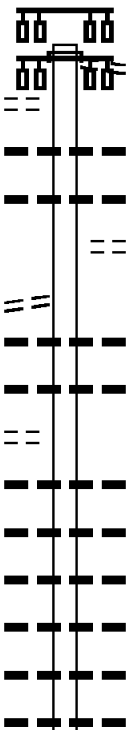
2 0 02061 0 00 0082+95 002369 FT
SOUTHPARK RD
(SR3009 SEG 0040/3065) 0020/0000

000000 FT

0030/1518	024 "DIA CIRC CONCR LEN=0045 INSTALLED UNKN FAIRVIEW DR
0030/1517	(BORO)
0030/0975	018 "DIA CIRC CONCR LEN=0099 INSTALLED UNKN
0030/0524	IRISHTOWN RD (BORO)
0030/0370	018 "DIA CIRC CONCR LEN=0099 INSTALLED UNKN PATTERSON RD
0030/0344	(BORO)
005075 FT	2 0 02061 0 00 0056+20
0030/0000	LENGTH(AH 2792 BK 2706) 018 "DIA CIRC CONCR
0020/2698	LEN=0035 INSTALLED UNKN
0020/2241	015 "DIA CIRC CONCR LEN=0099 INSTALLED UNKN
0020/0472	018 "DIA CIRC CONCR LEN=0040 INSTALLED UNKN
002369 FT	SOUTHPARK RD (SR3009 SEG 0040/3065)
0020/0000	LENGTH(AH 2706 BK 2369) 018 "DIA CIRC CONCR
0010/2171	LEN=0030 INSTALLED UNKN
0010/1759	018 "DIA CIRC CONCR LEN=0060 INSTALLED UNKN
0010/1135	EASTVIEW RD (BORO)
0010/0685	GREENWALD RD (BORO)
0010/0492	MCLAUGHLIN STRUCTURE LENGTH 14 FT BMSID 02/3010/0010/0471
0010/0053	018 "DIA CIRC CONCR LEN=0040 INSTALLED UNKN
000000 FT	2 0 02061 0 00 0106+92
	NC LO GAN RD
	BETHEL CHURCH RD (BORO)
0010/0000	MFC BEGIN = D LENGTH(AH 2369 BK 0000)

EXTRACT DATE: 12/28/2024 ROADWAY MANAGEMENT SYSTEM PAGE NUMBER: 1004
PRINT DATE: 12/30/2024 SLD COUNTY/SR - ANNUAL PRINT COUNTY: ALLEGHENY

DIR: B TOTAL LEN: 6.995 MI. DIST: 11-1 SR: 3009
LEFT MUN: WHITEHALL B RIGHT MUN: WHITEHALL B

	036932 FT		036932 FT	INTER-AHD	BROWNSVILLE RD (CNTY)
PROVOST RD (CNTY)	0130/3073		0130/3086	BROWNSVILLE RD (CNTY)	
			0130/3073	018 " DIA CIRC CONCR LEN=0050 INSTALLED UNKN	
			0130/3000	018 " DIA CIRC CONCR LEN=0033 INSTALLED UNKN	
			0130/2719	NORWIN RD (TWP)	
PANAMA LODGE DR (TWP)	0130/2575		0130/2705	018 " DIA CIRC METAL LEN=2412 INSTALLED UNKN	
			0130/2511	018 " DIA CIRC CONCR LEN=0048 INSTALLED UNKN	
OLD BOSTON RD (TWP)	0130/2178		0130/2341	018 " DIA CIRC CONCR LEN=0099 INSTALLED UNKN	
			0130/2175	018 " DIA CIRC CONCR LEN=0099 INSTALLED UNKN	
			0130/2136	018 " DIA CIRC CONCR LEN=0099 INSTALLED UNKN	
			0130/2126	018 " DIA CIRC CONCR LEN=0099 INSTALLED UNKN	
			0130/1894	015 " DIA CIRC CONCR LEN=0048 INSTALLED UNKN	
			0130/1690	018 " DIA CIRC CONCR LEN=0048 INSTALLED UNKN	
			0130/1480	018 " DIA CIRC CONCR LEN=0048 INSTALLED UNKN	

DIST: 11-1 SR: 3009
RIGHT MUN: WHITEHALL B

EXTRACT DATE: 12/28/2024 ROADWAY MANAGEMENT SYSTEM PAGE NUMBER: 1002
PRINT DATE: 12/30/2024 SLD COUNTY/SR - ANNUAL PRINT COUNTY: ALLEGHENY

DIR: B TOTAL LEN: 6.995 MI. DIST: 11-1 SR: 3009
LEFT MUN: WHITEHALL B RIGHT MUN: WHITEHALL B

TO 3037/0010 SH
(CONN) 0110/0070

2 0 02063 0 00 0246+64 029761 FT
HAMILTON RD
(SR3037 SEG 0010/0000) 0110/0000

FROM 3037/0010 SH
(CONN) 0100/3561

COOL SPRINGS DR
(PRDR) 0100/2627

MILLENIUM DR
(PRDR) 0100/0130
026122 FT

KEVIN DR

==
029761 FT HAMILTON RD
(BORO)
5 0110/0000 LENGTH(AH 1987 BK 3639)
018 "DIA CIRC CONCR
0100/3600 LEN=0099 INSTALLED UNKN
0100/3483 WHITEHALL
BETHEL PARK B
0100/2702 LC FROM LOWES DR
(CONN)
LOWES DR
(PRDR)
0100/2627 LC TO LOWES DR
(CONN)
0100/2556 018 "DIA CIRC CONCR
0100/2210 LEN=0099 INSTALLED UNKN
DEMARCHI DR
(TWP)
0100/2163 BMS EN 02/3009/0100/1943
0100/2000 2 0 02063 0 00 0229+54
OTHER RR
0100/1930 BMS BG 02/3009/0100/1943
018 "DIA CIRC CONCR
0100/1529 LEN=0050 INSTALLED UNKN
018 "DIA CIRC CONCR
0100/1270 LEN=0100 INSTALLED UNKN
018 "DIA CIRC CONCR
0100/0914 LEN=0050 INSTALLED UNKN
018 "DIA CIRC CONCR
0100/0665 LEN=0050 INSTALLED UNKN
018 "DIA CIRC CONCR
0100/0384 LEN=0050 INSTALLED UNKN
018 "DIA CIRC CONCR
0100/0157 LEN=0060 INSTALLED UNKN
026122 FT 2 0 02063 0 00 0210+86
5 0100/0000 LENGTH(AH 3639 BK 2654)
018 "DIA CIRC CONCR
0090/2585 LEN=0048 INSTALLED UNKN
018 "DIA CIRC METAL
0090/2400 LEN=0048 INSTALLED UNKN

EXTRACT DATE: 12/28/2024 ROADWAY MANAGEMENT SYSTEM PAGE NUMBER: 1001
PRINT DATE: 12/30/2024 SLD COUNTY/SR - ANNUAL PRINT COUNTY: ALLEGHENY

DIR: B TOTAL LEN: 6.995 MI. DIST: 11-1 SR: 3009
LEFT MUN: BETHEL PARK B RIGHT MUN: BETHEL PARK B

(TWP)	0090/1672	==				
HORNING RD		00	00			HORNING RD
(TWP)	0090/1450	==	==		0090/1450	(TWP)
		==	==		0090/1430	018 "DIA CIRC CONCR
		---	---			LEN=0060 INSTALLED UNKN
		---	---		0090/0443	024 "DIA CIRC CONCR
		---	---			LEN=0035 INSTALLED UNKN
		---	---		0090/0278	024 "DIA CIRC CONCR
		---	---			LEN=0035 INSTALLED UNKN
		---	---		0090/0139	024 "DIA CIRC CONCR
	023468 FT	---	---			LEN=0035 INSTALLED UNKN
					023468 FT	2 0 02063 0 00 0181+12
						BROUGHTON RD
BROUGHTON RD		00	00			(SR2040 SEG 0030/0000)
(SR2040 SEG 0030/0000)	0090/0000	==	==		0090/0000	LENGTH(AH 2654 BK 2048)
		---	---		0080/1945	018 "DIA CIRC CONCR
		---	---			LEN=0048 INSTALLED UNKN
		00	00			GRANDVIEW FARMS DR
HIGBEE DR		==	==		0080/0928	(TWP)
(TWP)	0080/0928	---	---			018 "DIA CIRC CONCR
		---	---		0080/0093	LEN=0020 INSTALLED UNKN
	021420 FT	---	---		021420 FT	2 0 02063 0 00 0162+76
					NC BA	PTIST RD
						ROLLING GREEN DR
					0080/0000	(TWP)
		---	---			LENGTH(AH 2048 BK 3893)
		---	---		0070/3521	024 "DIA CIRC CONCR
		---	---			LEN=0099 INSTALLED UNKN
TO 0088/0070 SH		==	==		0070/2798	LC FOR CORRIGAN DR
(CONN)	0070/2798	---	---			(CONN)
		---	---			CORRIGAN DR
						(TWP)
		00	00			LIBRARY RD
LIBRARY RD		==	==		0070/2690	(SR0088 SEG 0070/0000)
(SR0088 SEG 0070/0000)	0070/2690	---	---			TO 0088/0060 SH
		---	---		0070/2583	(CONN)
		---	---			015 "DIA CIRC CONCR
		---	---		0070/2475	LEN=0035 INSTALLED UNKN
		---	---			018 "DIA CIRC CONCR
		---	---		0070/2165	LEN=0024 INSTALLED UNKN

EXTRACT DATE: 12/28/2024 ROADWAY MANAGEMENT SYSTEM PAGE NUMBER: 1000
PRINT DATE: 12/30/2024 SLD COUNTY/SR - ANNUAL PRINT COUNTY: ALLEGHENY

DIR: B TOTAL LEN: 6.995 MI. DIST: 11-1 SR: 3009
LEFT MUN: BETHEL PARK B RIGHT MUN: BETHEL PARK B

SONNYBROOK CT
(TWP)

0070/1306

2 0 02063 0 00 0123+75 017527 FT
LIBRARY AV
(TWP)

0070/0000

PENNSYLVANIA AV
(TWP)

0060/1735

0070/2155	018 "DIA CIRC CONCR LEN=0088 INSTALLED UNKN BUICK ST
0070/2130	(TWP)
0070/2053	015 "DIA CIRC CONCR LEN=0048 INSTALLED UNKN
0070/1730	018 "DIA CIRC CONCR LEN=0048 INSTALLED UNKN
0070/1460	018 "DIA CIRC CONCR LEN=0100 INSTALLED UNKN
0070/1194	018 "DIA CIRC CONCR LEN=0048 INSTALLED UNKN STUDEBAKER ST
0070/1155	(TWP)
0070/0920	MADISON AV (TWP)
0070/0875	018 "DIA CIRC CONCR LEN=0136 INSTALLED UNKN
0070/0730	018 "DIA CIRC CONCR LEN=0048 INSTALLED UNKN
0070/0560	018 "DIA CIRC CONCR LEN=0048 INSTALLED UNKN PARK AV
0070/0530	(TWP)
0070/0138	018 "DIA CIRC CONCR LEN=0048 INSTALLED UNKN BRIGHTWOOD RD (CNTY)
0070/0085	
0070/0036	(AAR 873416A)#TRKS 02
017527 FT	
0070/0000	LENGTH(AH 3893 BK 2547) 024 "DIA CIRC CONCR
0060/2520	LEN=0099 INSTALLED UNKN
0060/1947	018 "DIA CIRC CONCR LEN=0181 INSTALLED UNKN PENNSYLVANIA AV
0060/1910	(TWP)
0060/1766	018 "DIA CIRC CONCR LEN=0099 INSTALLED UNKN
0060/1280	018 "DIA CIRC CONCR LEN=0060 INSTALLED UNKN CHESTNUT ST
0060/1105	(TWP)
	012 "DIA CIRC CONCR

EXTRACT DATE: 12/28/2024 ROADWAY MANAGEMENT SYSTEM PAGE NUMBER: 999
PRINT DATE: 12/30/2024 SLD COUNTY/SR - ANNUAL PRINT COUNTY: ALLEGHENY

DIR: B TOTAL LEN: 6.995 MI.
LEFT MUN: BETHEL PARK B

DIST: 11-1 SR: 3009
RIGHT MUN: BETHEL PARK B

BERTHA ST
(TWP) 0060/0358

2 0 02063 0 00 0098+48 014980 FT
TEXAS AV
(TWP) 0060/0000
CHURCH RD
(TWP) 0050/1735

2 0 02063 0 00 0077+14 012849 FT
CAROLINA DR
(TWP) 0050/0000

LOGAN RD
(SR3010 SEG 0020/0000) 0040/3065

OAKLYN RD
(TWP) 0040/2094

VOSS RD
(TWP) 0040/1718

CRESTVIEW DR

0060/1100 LEN=0035 INSTALLED UNKN
MAIN ST
0060/0810 (TWP)
(APRA) WESTINGHOUSE ELE
INDUSTRIAL BL
0060/0580 (TWP)
018 "DIA CIRC CONCR
0060/0565 LEN=0099 INSTALLED UNKN
018 "DIA CIRC CONCR
0060/0186 LEN=0040 INSTALLED UNKN
014980 FT
0060/0000 LENGTH(AH 2547 BK 2131)
0050/1735
0050/1543 018 "DIA CIRC CONCR
LEN=0180 INSTALLED UNKN
0050/1363 018 "DIA CIRC CONCR
LEN=0060 INSTALLED UNKN
0050/0776 018 "DIA CIRC CONCR
LEN=0060 INSTALLED UNKN
012849 FT
0050/0000 LENGTH(AH 2131 BK 3839)
BUTTONWOOD DR
0040/3435 (PRDR)
0040/3282 018 "DIA CIRC CONCR
LEN=0050 INSTALLED UNKN
LOGAN RD
(SR3010 SEG 0020/0000)
0040/3065 018 "DIA CIRC CONCR
LEN=0050 INSTALLED UNKN
THORNWOOD DR
0040/2978 (TWP)
0040/2765 015 "DIA CIRC CONCR
LEN=0040 INSTALLED UNKN
0040/2339 018 "DIA CIRC CONCR
LEN=0040 INSTALLED UNKN
0040/2011 018 "DIA CIRC CONCR
LEN=0040 INSTALLED UNKN
0040/1709 018 "DIA CIRC CONCR
LEN=0099 INSTALLED UNKN

DIST: 11-1 SR: 3009
RIGHT MUN: BETHEL PARK B

EXTRACT DATE: 12/28/2024 ROADWAY MANAGEMENT SYSTEM PAGE NUMBER: 997
PRINT DATE: 12/30/2024 SLD COUNTY/SR - ANNUAL PRINT COUNTY: ALLEGHENY

DIR: B TOTAL LEN: 6.995 MI. DIST: 11-1 SR: 3009
LEFT MUN: BETHEL PARK B RIGHT MUN: BETHEL PARK B

PINEHAVEN DR
(TWP)

0030/0590

2 0 02063 0 00 0000+00 005152 FT
MCMURRY RD
(SR3004 SEG 0100/1967) 0030/0000
005152 FT

DIABLO DR
(TWP)
HOLLYDALE DR
(TWP)
HOLLYDALE DR
(TWP)

0010/1945

0010/1554

0010/1470

000000 FT

0030/0780 LEN=0035 INSTALLED UNKN
018 "DIA CIRC CONCR
0030/0600 LEN=0035 INSTALLED UNKN

0030/0367 015 "DIA CIRC CONCR
LEN=0030 INSTALLED UNKN
NC SOUTH PARK RD

005152 FT
INTER-BK MCMURRAY RD

0030/0000 (SR3004 SEG 0100/1967)
005152 FT LTH AH 003858 BK 000100
7024/0000 LTH AH 000100 BK 002309
INTER-AHD MCMURRAY RD
(SR3004 SEG 0110/0000)
CLIFTON RD
(SR3004 SEG 0110/0000)

0020/2309

0020/0336 015 "DIA CIRC CONCR
LEN=0040 INSTALLED UNKN
002843 FT 2 0 02240 0 00 0035+17
0020/0000 LENGTH(AH 2309 BK 2843)
018 "DIA CIRC METAL
0010/2501 LEN=0040 INSTALLED UNKN
LIMESTONE DR
(TWP)

0010/2295

0010/0400 018 "DIA CIRC CONCR
LEN=0048 INSTALLED UNKN
000000 FT 2 0 02240 0 00 0000+00
NC MCMURRAY RD
INTER-BK MCMURRAY RD
(SR1002 SEG 0130/2299)
MFC BEGIN = C
BK-WASHINGTON (62)
0010/0000 LENGTH(AH 2843 BK 0000)

EXTRACT DATE: 12/28/2024 ROADWAY MANAGEMENT SYSTEM PAGE NUMBER: 996
 PRINT DATE: 12/30/2024 SLD COUNTY/SR - ANNUAL PRINT COUNTY: ALLEGHENY

DIR: B TOTAL LEN: .004 MI. DIST: 11-1 SR: 3008
 LEFT MUN: UPPER ST CLAIR T RIGHT MUN: UPPER ST CLAIR T

000023 FT


000000 FT

000000 FT

000000 FT

000000 FT

000000 FT



000023 FT

7044/0000 LENGTH(AH 0278 BK 0023)

INTER-AHD

0042/0023

000000 FT

BMS EN 02/3008/0042/0000
 MORROW RD (TBK)

(TWP)
 2 0 02052 0 00 0055+84

P3
 VILLAGE: UPPER ST CLAIR

MORROW RD
 MORROW RD (TBK)

(TWP)
 MCLAUGHLIN RUN

BMSBG 02/3008/0042/0000
 LENGTH(AH 0023 BK 2663)

5

0042/0000

000000 FT

7040/0000

000000 FT

7030/0000

000000 FT

7020/0000

000000 FT

7010/0000

LENGTH(AH 2663 BK 2912)

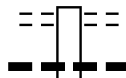
LENGTH(AH 2912 BK 2077)

LENGTH(AH 2077 BK 2116)

LENGTH(AH 2116 BK 0000)

EXTRACT DATE: 12/28/2024 ROADWAY MANAGEMENT SYSTEM PAGE NUMBER: 995
PRINT DATE: 12/30/2024 SLD COUNTY/SR - ANNUAL PRINT COUNTY: ALLEGHENY
DIR: B TOTAL LEN: 1.311 MI. DIST: 11-1 SR: 3007
LEFT MUN: JEFFERSON HILLS B RIGHT MUN: JEFFERSON HILLS B

006924 FT



006924 FT SCOTIA HOLLOW RD
0020/3496 (CNTY)
0020/3492 024" DIA CIRC CONCR
LEN=0050 INSTALLED 1999

EXTRACT DATE: 12/28/2024 ROADWAY MANAGEMENT SYSTEM PAGE NUMBER: 994
PRINT DATE: 12/30/2024 SLD COUNTY/SR - ANNUAL PRINT COUNTY: ALLEGHENY

DIR: B TOTAL LEN: 1.311 MI. DIST: 11-1 SR: 3007
LEFT MUN: JEFFERSON HILLS B RIGHT MUN: JEFFERSON HILLS B

	0020/3270	018 "DIA CIRC METAL LEN=0030 INSTALLED 1999 GUTHRIE DR (BORO)
	0020/3215	
	0020/1945	PENNSYLVANIA AV (BORO)
	0020/1354	018 "DIA CIRC CONCR LEN=0070 INSTALLED 1999
	0020/1106	018 "DIA CIR PLASTIC LEN=0055 INSTALLED 1999
	0020/0815	018 "DIA CIR PLASTIC LEN=0030 INSTALLED 1998
003428 FT	0020/0190	048 "DIA CIRC METAL LEN=0099 INSTALLED 1999
	003428 FT	2 0 02070 0 00 0039+74 RIVERVIEW RD (BORO)
	0020/0000	LENGTH(AH 3496 BK 3428)
	0010/2365	036 "DIA CIRC METAL LEN=0065 INSTALLED 1998
	0010/2133	018 "DIA CIR PLASTIC LEN=0037 INSTALLED 2024
	0010/1809	024 "DIA CIRC METAL LEN=0050 INSTALLED UNKN
	0010/1455	BMS EN 02/3007/0010/1433 2 0 02070 0 00 0019+44 BR. LOBBS RUN
DALE ST (BORO)	0010/1433	BMS BG 02/3007/0010/1433
0010/1305		
	0010/1092	018 "DIA CIRC METAL LEN=0028 INSTALLED 1998
	0010/1012	018 "DIA CIRC CONCR LEN=0028 INSTALLED 1998
	0010/0924	018 "DIA CIR PLASTIC LEN=0025 INSTALLED UNKN
000000 FT	000000 FT	2 0 02070 0 00 0000+00 NC WA LTON RD INTER-BK ASHLAND AV (SR3021 SEG 0030/3105) MFC BEGIN = E
KNIGHT RD (TBK) (BORO)	0010/0000	0010/0000 LENGTH(AH 3428 BK 0000)

EXTRACT DATE: 12/28/2024 ROADWAY MANAGEMENT SYSTEM PAGE NUMBER: 993
PRINT DATE: 12/30/2024 SLD COUNTY/SR - ANNUAL PRINT COUNTY: ALLEGHENY

DIR: B TOTAL LEN: 3.071 MI. DIST: 11-1 SR: 3006
LEFT MUN: UPPER ST CLAIR T RIGHT MUN: UPPER ST CLAIR T

016216 FT

BOYCE SCHOOL RD
(TWP)

0060/0630

2 0 02046 0 01 0233+13 014312 FT
SCHOOL EXIT DR
(PRDR)

0060/0000

MORTON RD



016216 FT
INTER-AHD

BOYCE RD
(T335)
WASHINGTON RD
(SR0019 SEG 0021/1021)
(SR0019 SEG 0020/1271)

0060/1904

THORNTREE DR
(TWP)

0060/1541

FAIRGREEN DR
(TWP)

0060/0775

018 "DIA CIRC METAL
LEN=0030 INSTALLED UNKN

0060/0214
014312 FT

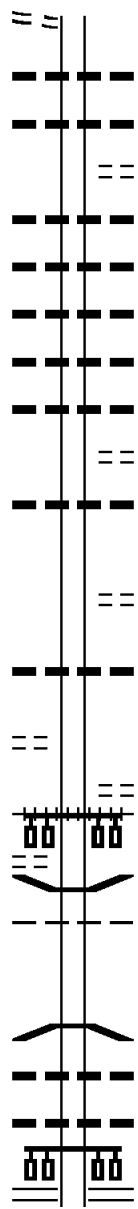
0060/0000 LENGTH(AH 1904 BK 3308)

EXTRACT DATE: 12/28/2024 ROADWAY MANAGEMENT SYSTEM PAGE NUMBER: 992
PRINT DATE: 12/30/2024 SLD COUNTY/SR - ANNUAL PRINT COUNTY: ALLEGHENY

DIR: B TOTAL LEN: 3.071 MI. DIST: 11-1 SR: 3006
LEFT MUN: UPPER ST CLAIR T RIGHT MUN: UPPER ST CLAIR T

(TWP)

0050/2191



0050/1981 018 "DIA CIRC CONCR
LEN=0040 INSTALLED UNKN
0050/1682 015 "DIA CIRC CONCR
LEN=0035 INSTALLED UNKN
MILLWOOD DR
0050/1600 (TWP)
018 "DIA CIRC CONCR
LEN=0030 INSTALLED UNKN
0050/1390 018 "DIA CIRC CONCR
LEN=0030 INSTALLED UNKN
0050/1089 018 "DIA CIRC CONCR
LEN=0035 INSTALLED UNKN
0050/0844 018 "DIA CIRC CONCR
LEN=0055 INSTALLED UNKN
0050/0551 018 "DIA CIRC CONCR
LEN=0030 INSTALLED UNKN
BINGHAM DR
0050/0195 (TWP)
024 "DIA CIRC CONCR
LEN=0035 INSTALLED UNKN
011004 FT 2 0 02046 0 01 0200+05
OLD BOYCE STATION RD
(TWP)
0050/0000 LENGTH(AH 3308 BK 3060)
0040/2291 024 "DIA CIRC CONCR
LEN=0050 INSTALLED UNKN
0040/1482 HIDDEN VALLEY DR
(TWP)
(AAR 510618V)#TRKS 01
0040/1335
0040/0813
0040/0340
0040/0098 BMSBN 02/3006/0040/0000
UPPER ST CLAIR
SOUTH FAYETTE T
2 0 02046 0 01 0170+06
CHARTIERS CK
0040/0053 BMSBG 02/3006/0040/0000
LENGTH(AH 3060 BK 2389)
007944 FT 018 "DIA CIRC CONCR
LEN=0040 INSTALLED UNKN
0030/2281 024 "DIA CIRC CONCR
LEN=0099 INSTALLED UNKN
MAYVIEW RD
(SR3005 SEG 0020/0000)
0030/1940

MAPLE LN
(TWP)

BOYCE PLAZA RD
(TWP)

011004 FT

0040/0340

007944 FT

EXTRACT DATE: 12/28/2024 ROADWAY MANAGEMENT SYSTEM PAGE NUMBER: 991
PRINT DATE: 12/30/2024 SLD COUNTY/SR - ANNUAL PRINT COUNTY: ALLEGHENY

DIR: B TOTAL LEN: 3.071 MI. DIST: 11-1 SR: 3006
LEFT MUN: SOUTH FAYETTE T RIGHT MUN: SOUTH FAYETTE T

	0030/1440	018 "DIA CIRC CONCR LEN=0050 INSTALLED UNKN
	0030/0830	018 "DIA CIRC CONCR LEN=0050 INSTALLED UNKN
005555 FT	0030/0597	018 "DIA CIRC CONCR LEN=0050 INSTALLED UNKN
	005555 FT	2 0 02046 0 01 0145+78
	0030/0000	5 LENGTH(AH 2389 BK 1850)
	0020/1757	015 "DIA CIRC CONCR LEN=0040 INSTALLED UNKN
	0020/1533	018 "DIA CIRC CONCR LEN=0045 INSTALLED UNKN
	0020/1440	015 "DIA CIRC CONCR LEN=0045 INSTALLED UNKN
	0020/1152	018 "DIA CIRC CONCR LEN=0065 INSTALLED UNKN
	0020/0772	018 "DIA CIRC CONCR LEN=0060 INSTALLED UNKN
	0020/0542	018 "DIA CIRC CONCR LEN=0050 INSTALLED UNKN
	0020/0030	024 "DIA CIR PLASTIC LEN=0035 INSTALLED UNKN
2 0 02046 0 01 0127+28 003705 FT	003705 FT	HUNTING RIDGE RD
HUNTING RIDGE TR	0020/0000	(TWP)
CHRISMAR CT	0010/3337	5 0020/0000 LENGTH(AH 1850 BK 3705)
	0010/3133	018 "DIA CIRC CONCR LEN=0320 INSTALLED UNKN
HUNTING RIDGE TR	0010/3092	MEETING HOUSE RD
(TWP)		(TWP)
	0010/2809	018 "DIA CIRC CONCR LEN=0040 INSTALLED UNKN
	0010/1830	015 "DIA CIRC CONCR LEN=0025 INSTALLED UNKN
LAWNSHADOW DR	0010/1510	
(TWP)		
		SUMMIT RIDGE DR
	0010/1160	(TWP)
000000 FT	000000 FT	2 0 02046 0 01 0090+24
	NC BO	YCE RD
		WASHINGTON PK
		(SR3003 SEG 0020/2418)
		MFC BEGIN = C
	5 0010/0000	LENGTH(AH 3705 BK 0000)

EXTRACT DATE: 12/28/2024 ROADWAY MANAGEMENT SYSTEM PAGE NUMBER: 990
PRINT DATE: 12/30/2024 SLD COUNTY/SR - ANNUAL PRINT COUNTY: ALLEGHENY

DIR: B TOTAL LEN: 3.924 MI. DIST: 11-1 SR: 3005
LEFT MUN: BRIDGEVILLE B RIGHT MUN: BRIDGEVILLE B

020720 FT

2 0 02050 0 00 0012+91 019432 FT

SCHOOL DR
(BORO)
DEWEY AV
(BORO)

0070/0000

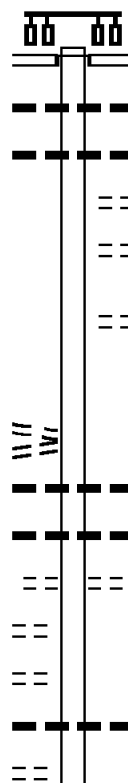
EAGLE WY
(BORO)
CHESTNUT ST
(BORO)

0060/2404

0060/2218

PINE ALLEY
(BORO)

0060/2036



020720 FT
INTER-AHD

STATION ST
(BORO)
WASHINGTON AV
(SR0050 SEG 0120/1637)

0070/1288

0070/1050

0070/0894

0070/0810

0070/0620

NC ST

0070/0310

019432 FT

018 "DIA CIRC CONCR
LEN=0048 INSTALLED UNKN
018 "DIA CIRC CONCR
LEN=0048 INSTALLED UNKN
RAILROAD ST
(BORO)
GREENWOOD ST
(BORO)
STATION ST
GREENWOOD PL
(BORO)

NC DEWEY AV

0070/0000

0060/3219

0060/2950

0060/2590

0060/2060

LENGTH(AH 1288 BK 3255)
018 "DIA CIRC CONCR
LEN=0048 INSTALLED UNKN
018 "DIA CIRC CONCR
LEN=0040 INSTALLED UNKN
GREGG AV
(BORO)
012 "DIA CIRC CONCR
LEN=0099 INSTALLED UNKN

EXTRACT DATE: 12/28/2024 ROADWAY MANAGEMENT SYSTEM PAGE NUMBER: 989
PRINT DATE: 12/30/2024 SLD COUNTY/SR - ANNUAL PRINT COUNTY: ALLEGHENY

DIR: B TOTAL LEN: 3.924 MI. DIST: 11-1 SR: 3005
LEFT MUN: BRIDGEVILLE B RIGHT MUN: BRIDGEVILLE B

ELM ST (BORO)	0060/1853	==			
SPRUCE ST (BORO)	0060/1659	==			
ELIZABETH ST (BORO)	0060/1497	==		0060/1565	GRANDVIEW ST (BORO)
		==		0060/1132	018 "DIA CIRC CONCR LEN=0048 INSTALLED UNKN
		==		0060/0854	018 "DIA CIRC CONCR LEN=0048 INSTALLED UNKN
		==		0060/0444	018 "DIA CIRC CONCR LEN=0048 INSTALLED UNKN
	016177 FT	==		0060/0111	WINFIELD ST (BORO)
		==		016177 FT	018 "DIA CIRC CONCR LEN=0068 INSTALLED UNKN
		==			2 0 02050 0 00 0045+06 LESNETT RD (SR3034 SEG 0030/0000)
CHARTIERS ST (SR3034 SEG 0010/3770)	0050/3082	==		0060/0000	BRIDGEVILLE UPPER ST CLAIR T LENGTH(AH 3255 BK 3150)
		==			NC BANK ST
		==		0050/2185	018 "DIA CIR PLASTIC LEN=0050 INSTALLED UNKN
		==		0050/1585	BR.CHARTIERS STRUCTURE LENGTH 8 FT BMSID 02/3005/0050/1585
		==		0050/0998	MORROW RD (TWP)
		==		0050/0650	OAK PARK CT (TWP)
		==		0050/0581	018 "DIA CIRC CONCR LEN=0030 INSTALLED UNKN
GALAXY CR (TWP)	0050/0335 013027 FT	==		013027 FT	2 0 02318 0 00 0071+25 STAR RIDGE DR (TWP)
		==		0050/0000	LENGTH(AH 3150 BK 3314)
		==		0040/3100	036 "DIA CIRC CONCR LEN=0070 INSTALLED UNKN

EXTRACT DATE: 12/28/2024 ROADWAY MANAGEMENT SYSTEM PAGE NUMBER: 988
PRINT DATE: 12/30/2024 SLD COUNTY/SR - ANNUAL PRINT COUNTY: ALLEGHENY

DIR: B TOTAL LEN: 3.924 MI. DIST: 11-1 SR: 3005
LEFT MUN: UPPER ST CLAIR T RIGHT MUN: UPPER ST CLAIR T

POLARIS CR
(TWP)

0040/1887

==

==

0040/1652

SKYRIDGE DR

(TWP)

0040/1438

018 "DIA CIRC CONCR
LEN=0050 INSTALLED UNKN

009713 FT

0040/0155

018 "DIA CIRC CONCR
LEN=0048 INSTALLED UNKN

009713 FT

2 0 02318 0 00 0037+80

5 0040/0000

LENGTH(AH 3314 BK 3753)

0030/3475

024 "DIA CIRC CONCR
LEN=0051 INSTALLED UNKN

0030/3141

018 "DIA CIRC CONCR
LEN=0048 INSTALLED UNKN

0030/2754

018 "DIA CIRC CONCR
LEN=0048 INSTALLED UNKN

0030/2650

018 "DIA CIRC CONCR
LEN=0314 INSTALLED UNKN

BMSBN 02/3005/0030/2441
UPPER ST CLAIR

0030/2570

SOUTH FAYETTE T
2 0 02318 0 00 0023+72

0030/2441

CHARTIERS CREEK
BMSBG 02/3005/0030/2441

0030/2296

(AAR 510621D) #TRKS 01

0030/2275

018 "DIA CIRC CONCR
LEN=0128 INSTALLED UNKN

0030/2151

018 "DIA CIRC METAL
LEN=0128 INSTALLED UNKN

0030/2149

SERPENTINE DR
(TWP)

==

0030/1006

HASTINGS CRESCENT RD
(TWP)

==

0030/0366

HASTINGS PARK DR
(TWP)

SUNSET DR
(TWP)

0030/0275

==

0030/0205

018 "DIA CIRC CONCR
LEN=0027 INSTALLED UNKN

005960 FT

005960 FT

2 0 02318 0 00 0000+00

5 0030/0000

LENGTH(AH 3753 BK 3581)

0020/2721

018 "DIA CIRC CONCR
LEN=0050 INSTALLED UNKN

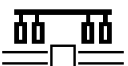



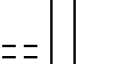
EXTRACT DATE: 12/28/2024 ROADWAY MANAGEMENT SYSTEM PAGE NUMBER: 987
PRINT DATE: 12/30/2024 SLD COUNTY/SR - ANNUAL PRINT COUNTY: ALLEGHENY

DIR: B TOTAL LEN: 3.924 MI. DIST: 11-1 SR: 3005
LEFT MUN: SOUTH FAYETTE T RIGHT MUN: SOUTH FAYETTE T

		0020/2288	018 "DIA CIRC CONCR LEN=0048 INSTALLED UNKN 060"H 72"W CON BOX CUL
		0020/1950	LEN=0048 INSTALLED UNKN
		0020/1887	BMSSEN 02/3005/0020/1873 2 0 02051 0 00 0042+39 BR CHARTIERS
		0020/1873	BMSBG 02/3005/0020/1873
		0020/1437	018 "DIA CIRC CONCR LEN=0040 INSTALLED UNKN
		0020/1151	018 "DIA CIRC CONCR LEN=0040 INSTALLED UNKN
		0020/0654	018 "DIA CIRC CONCR LEN=0048 INSTALLED UNKN
		0020/0325	018 "DIA CIRC CONCR LEN=0040 INSTALLED UNKN
		0020/0108	018 "DIA CIRC CONCR LEN=0048 INSTALLED UNKN
002379 FT		002379 FT	2 0 02051 0 00 0023+09 BOYCE RD (SR3006 SEG 0030/1940)
		0020/0000	LENGTH(AH 3581 BK 2379)
		0010/2328	BMSSEN 02/3005/0010/2314 060 "DIA CIR PLASTIC
		0010/2317	LEN=0048 INSTALLED UNKN 2 0 02051 0 00 0000+00 BR CHARTIERS
		0010/2312	BMSBG 02/3005/0010/2314
WILLOWBROOK DR (TWP)		0010/1663	
		0010/1225	(APRA) PHILLIPS IND PAR PHILLIPS DR (PRDR)
		0010/1210	018 "DIA CIRC CONCR LEN=0048 INSTALLED UNKN
		0010/0635	SCOTT RD (TWP)
		0010/0350	072 "DIA CIRC CONCR LEN=0040 INSTALLED UNKN
FAWCETT CHURCH RD (TWP)		000000 FT	2 0 02051 0 00 0000+00 NC MAYVIEW RD INTER-BK MAYVIEW RD (SR1011 SEG 0020/2813) MFC BEGIN = D BK-WASHINGTON (62)
		0010/0000	LENGTH(AH 2379 BK 0000)

EXTRACT DATE: 12/28/2024 ROADWAY MANAGEMENT SYSTEM PAGE NUMBER: 986
PRINT DATE: 12/30/2024 SLD COUNTY/SR - ANNUAL PRINT COUNTY: ALLEGHENY

DIR: B TOTAL LEN: 7.601 MI. DIST: 11-1 SR: 3004
LEFT MUN: BETHEL PARK B RIGHT MUN: BETHEL PARK B

	040121 FT		040131 FT LIBRARY RD 0150/3476 (SR0088 SEG 0020/0340)
TIMBERRIDGE RD (TWP)	0150/3180	==	
AIREDALE DR (TWP)	0150/1930		0150/2230 018 "DIA CIRC CONCR LEN=0040 INSTALLED UNKN
		==	
			0150/1523 042 "DIA CIRC METAL LEN=0030 INSTALLED UNKN
			0150/0578 018 "DIA CIRC CONCR LEN=0055 INSTALLED UNKN
			055 "DIA CIRC CONCR LEN=0065 INSTALLED UNKN
2 0 02327 0 00 0097+34 036645 FT KINGS SCHOOL RD (BORO)	0150/0000	==	0150/0024 036655 FT 0150/0000 LENGTH(AH 3476 BK 2646)

EXTRACT DATE: 12/28/2024 ROADWAY MANAGEMENT SYSTEM PAGE NUMBER: 985
PRINT DATE: 12/30/2024 SLD COUNTY/SR - ANNUAL PRINT COUNTY: ALLEGHENY

DIR: B TOTAL LEN: 7.601 MI. DIST: 11-1 SR: 3004
LEFT MUN: BETHEL PARK B RIGHT MUN: BETHEL PARK B

COPSEWOOD DR
(BORO)
IRISHTOWN RD
(BORO)

0140/0710

033999 FT

VANVOORHIS DR
(BORO)

0130/1730

DUBLIN RD
(BORO)

0130/0327
031124 FT

PENNWOOD CT
(BORO)

0120/0720

0140/1458 018 "DIA CIRC CONCR
LEN=0100 INSTALLED UNKN
0140/1175 018 "DIA CIRC CONCR
LEN=0040 INSTALLED 2002
IRISHTOWN RD
0140/1119 (SR3020 SEG 0010/0000)

0140/0532 055 "DIA CIRC METAL
LEN=0050 INSTALLED UNKN
034009 FT 2 0 02327 0 00 0071+00
BRUSH RUN RD
(BORO)
5 0140/0000 LENGTH(AH 2646 BK 2875)
0130/2505 018 "DIA CIRC CONCR
LEN=0030 INSTALLED UNKN
0130/2048 018 "DIA CIRC METAL
LEN=0020 INSTALLED UNKN

0130/1511 015 "DIA CIRC CONCR
LEN=0054 INSTALLED UNKN
0130/1331 HAVENGATE DR
(BORO)

0130/0636 018 "DIA CIRC CONCR
LEN=0040 INSTALLED UNKN
0130/0327 ROCKY RIDGE RD
(BORO)
031134 FT 2 0 02327 0 00 0043+00
THUNDERWOOD DR
(BORO)

5 0130/0000 LENGTH(AH 2875 BK 1753)
0120/1750 036 "DIA CIRC METAL
LEN=0099 INSTALLED 2002
0120/1686 036 "DIA CIRC CONCR
LEN=0030 INSTALLED 2003
LC FOR THUNDERWOOD DR
(CONN)
0120/1680 030 "DIA CIR PLASTIC
LEN=0049 INSTALLED UNKN
0120/1418

0120/0635 MANOAH DR
(BORO)

EXTRACT DATE: 12/28/2024 ROADWAY MANAGEMENT SYSTEM PAGE NUMBER: 984
PRINT DATE: 12/30/2024 SLD COUNTY/SR - ANNUAL PRINT COUNTY: ALLEGHENY

DIR: B TOTAL LEN: 7.601 MI. DIST: 11-1 SR: 3004
LEFT MUN: BETHEL PARK B RIGHT MUN: BETHEL PARK B

	029371 FT			029381 FT	2 0 02327 0 00 0023+74
DASHWOOD DR (BORO)	0110/2230	==		5 0120/0000	LENGTH(AH 1753 BK 2303)
		---		0110/1946	015 "DIA CIRC METAL LEN=0035 INSTALLED UNKN
		---		0110/1258	012 "DIA CIR PLASTIC LEN=0040 INSTALLED 2002
		---		0110/0873	018 "DIA CIRC CONCR LEN=0040 INSTALLED 2002
		---		0110/0461	018 "DIA CIRC CONCR LEN=0199 INSTALLED 2002
		---		0110/0448	018 "DIA CIRC CONCR LEN=0040 INSTALLED 2002
WASHINGTON SCHOOL RD (PRDR)	0110/0325	==	==	0110/0327	OP ID 02/7407/3004/1111 HIGHLFIELD RD
		---		0110/0325	(BORO) 018 "DIA CIRC CONCR LEN=0040 INSTALLED 2002
		---		0110/0300	018 "DIA CIRC CONCR LEN=0040 INSTALLED 2002
	027068 FT	---		0110/0040	2 0 02327 0 00 0000+00
				027078 FT	MCMURRAY RD (SR3009 SEG 0020/2309)
					NC CLIFTON RD
				5 0110/0000	LENGTH(AH 2303 BK 2601)
				0100/2141	018 "DIA CIRC METAL LEN=0035 INSTALLED UNKN
				0100/1967	
				0100/1960	BETHEL PARK UPPER ST CLAIR T
				0100/1435	SOUTHRIDGE DR (BORO)
				0100/0953	015 "DIA CIRC CONCR LEN=0035 INSTALLED UNKN
				0100/0050	018 "DIA CIRC CONCR LEN=0040 INSTALLED 2002
				0100/0043	018 "DIA CIRC CONCR LEN=0043 INSTALLED 2002
	024467 FT			024477 FT	2 0 02240 0 00 0083+19
				5 0100/0000	LENGTH(AH 2601 BK 1590)
				0096/1385	018 "DIA CIRC CONCR LEN=0110 INSTALLED 2002

DIR: B TOTAL LEN: 7.601 MI. DIST: 11-1 SR: 3004
LEFT MUN: UPPER ST CLAIR T RIGHT MUN: UPPER ST CLAIR T

EXTRACT DATE: 12/28/2024 ROADWAY MANAGEMENT SYSTEM PAGE NUMBER: 982
PRINT DATE: 12/30/2024 SLD COUNTY/SR - ANNUAL PRINT COUNTY: ALLEGHENY

DIR: B TOTAL LEN: 7.601 MI. DIST: 11-1 SR: 3004
LEFT MUN: UPPER ST CLAIR T RIGHT MUN: UPPER ST CLAIR T

TRUXTON DR
(TWP)

0070/1847

013955 FT

011900 FT

FOR SR 3004E TO 3004W
(CONN)
UP ST CLAIR-MCLAUGH RN
(TWP)
MCMILLAN RD
(SR3034 SEG 0068/0000) 0055/0146

0070/3880 LEN=0030 INSTALLED UNKN
NC MC MURRAY RD
FROM 8047/0260 SH
0070/3752 (CONN)
MCLAUGH RN INT/RP 260 R
(SR8047 SEG 0260/0402)
MCLAUGH RN INT/RP 250 R
0070/3658 (SR8047 SEG 0250/0000)
024"H 48"W CON BOX CUL
0070/3605 LEN=0070 INSTALLED UNKN

018 "DIA CIRC METAL
0070/0394 LEN=0100 INSTALLED UNKN
013965 FT 2 0 02240 0 00 0184+16
MORROW RD
(TWP)
0070/0000 LENGTH(AH 3897 BK 2055)
018 "DIA CIRC CONCR
0060/1979 LEN=0040 INSTALLED UNKN
046 "DIA CIRC CONCR
0060/1111 LEN=0036 INSTALLED UNKN

LESNETT RD
0060/0028 (PRDR)
011910 FT 2 0 02240 0 00 0206+30
MFC BEGIN = C
0060/0000 LENGTH(AH 2055 BK 0279)

0054/0188 FROM 3034/0060 SH
(CONN)

FOR SR 3004E TO 3004W
(CONN)
UP ST CLAIR-MCLAUGH RN

EXTRACT DATE: 12/28/2024 ROADWAY MANAGEMENT SYSTEM PAGE NUMBER: 981
PRINT DATE: 12/30/2024 SLD COUNTY/SR - ANNUAL PRINT COUNTY: ALLEGHENY

DIR: B TOTAL LEN: 7.601 MI. DIST: 11-1 SR: 3004
LEFT MUN: UPPER ST CLAIR T RIGHT MUN: UPPER ST CLAIR T

MCMILLAN RD
(SR3034 SEG 0069/0000)
UP ST CLAIR-MCLAUGH RN
(TWP)
FOR SR 3004W TO 3004E
(CONN)

0055/0075

0 0 00000 0 00 0000+00 011631 FT
MFC BEGIN = C
LENGTH(AH 0269 BK 0658) 0055/0000

010973 FT

007716 FT

0054/0141

0054/0070

011631 FT

0054/0000

0050/0578

0050/0290

0050/0012

010973 FT

0050/0000

0040/2409

0040/1647

0040/0672

0040/0186

007716 FT

0040/0000

0030/0344

(TWP)

LESNETT RD

(SR3034 SEG 0064/0047)

LESNETT RD

(SR3034 SEG 0065/0068)

UP ST CLAIR-MCLAUGH RN

(TWP)

FOR SR 3004W TO 3004E

(CONN)

0 0 00000 0 00 0000+00

MFC BEGIN = C

LENGTH(AH 0279 BK 0658)

060 "DIA CIRC CONCR

LEN=0100 INSTALLED UNKN

018 "DIA CIRC CONCR

LEN=0050 INSTALLED UNKN

018 "DIA CIRC METAL

LEN=0035 INSTALLED UNKN

2 0 02240 0 00 0214+30

LENGTH(AH 0658 BK 3257)

018 "DIA CIRC CONCR

LEN=0048 INSTALLED UNKN

018 "DIA CIRC METAL

LEN=0050 INSTALLED 2002

018 "DIA CIRC CONCR

LEN=0030 INSTALLED UNKN

036 "DIA CIR PLASTIC

LEN=0080 INSTALLED 2002

2 0 02240 0 00 0245+02

LENGTH(AH 3257 BK 3219)

024 "DIA CIRC METAL

LEN=0044 INSTALLED UNKN

EXTRACT DATE: 12/28/2024 ROADWAY MANAGEMENT SYSTEM PAGE NUMBER: 980
PRINT DATE: 12/30/2024 SLD COUNTY/SR - ANNUAL PRINT COUNTY: ALLEGHENY

DIR: B TOTAL LEN: 7.601 MI. DIST: 11-1 SR: 3004
LEFT MUN: UPPER ST CLAIR T RIGHT MUN: UPPER ST CLAIR T

004497 FT

004497 FT 2 0 02240 0 00 0277+00
UPPER ST CLAIR
BRIDGEVILLE B
0030/0000 LENGTH(AH 3219 BK 1859)

002638 FT

0020/0601 BMS EN 02/3004/0020/0546
BRIDGE POSTED (TONS)
2 0 02353 0 00 0013+95
SGL 28 COMB 36
MCLAUGHLIN
0020/0546 BMSBG 02/3004/0020/0546
002638 FT 2 0 02353 0 00 0019+77
COOLIDGE ST
(BORO)
0020/0000 LENGTH(AH 1859 BK 2638)

0010/1675 SPRUCE ST
(BORO)
0010/1275 LAUREL ST
(BORO)
0010/1270 018 "DIA CIRC CONCR
LEN=0035 INSTALLED UNKN
0010/1251 018 "DIA CIR PLASTIC
LEN=0070 INSTALLED UNKN
MAPLE ST
(BORO)
0010/1208 BMS EN 02/3004/0010/1092
0010/1140 018 "DIA CIRC CONCR
LEN=0015 INSTALLED UNKN
0010/1130 2 0 02353 0 00 0035+04
MCLAUGHLIN RUN
0010/1092 BMSBG 02/3004/0010/1092
018 "DIA CIRC CONCR
0010/0510 LEN=0015 INSTALLED UNKN

RIDGE RD
(BORO)

0010/0451

MILL ST
(BORO)

0010/0265

000000 FT

0010/0265 BALDWIN ST
(BORO)
0010/0228 018 "DIA CAST IRON
LEN=0020 INSTALLED UNKN
000000 FT 2 0 02353 0 00 0045+91
NC MC LAUGHLIN RUN RD
BOWER HILL RD
(CNTY)
MFC BEGIN = C
0010/0000 LENGTH(AH 2638 BK 0000)

EXTRACT DATE: 12/28/2024 ROADWAY MANAGEMENT SYSTEM PAGE NUMBER: 979
PRINT DATE: 12/30/2024 SLD COUNTY/SR - ANNUAL PRINT COUNTY: ALLEGHENY

DIR: B TOTAL LEN: 3.205 MI. DIST: 11-1 SR: 3003
LEFT MUN: SOUTH FAYETTE T RIGHT MUN: SOUTH FAYETTE T

WASHINGTON AV INTER-AHD
(SR0050 SEG 0120/0000)
MILLERS RUN RD 016921 FT
(SR0050 SEG 0120/0000) 0061/0771

FROM 0050/0100 SH
(CONN) 0061/0665
018 "DIA CIRC CONCR
LEN=0020 INSTALLED UNKN 0061/0652

018 "DIA CIRC CONCR
LEN=0020 INSTALLED UNKN 0061/0506
018 "DIA CIRC CONCR
LEN=0045 INSTALLED UNKN 0061/0311
018 "DIA CIRC CONCR
LEN=0025 INSTALLED UNKN 0061/0195
018 "DIA CIRC CONCR
LEN=0025 INSTALLED UNKN 0061/0160
0 0 00000 0 00 0000+00 016150 FT
DANIELL DR
(TWP)

MFC BEGIN = C
LENGTH(AH 0771 BK 3134) 0061/0000

016897 FT
INTER-AHD WASHINGTON AV
(SR0050 SEG 0120/0000)
MILLERS RUN RD
0060/0747 (SR0050 SEG 0120/0000)
018 "DIA CIRC CONCR
0060/0708 LEN=0020 INSTALLED UNKN

0060/0536 018 "DIA CIRC CONCR
LEN=0020 INSTALLED UNKN

0060/0160 018 "DIA CIRC CONCR
016150 FT LEN=0025 INSTALLED UNKN
1 0 00108 0 00 0158+04
DANIELL DR
(TWP)

0060/0000 MFC BEGIN = C
LENGTH(AH 0747 BK 3134)

0050/1307 COAL RUN
STRUCTURE LENGTH 18 FT
BMSID 02/3003/0050/1326

DIR: B TOTAL LEN: 3.205 MI. DIST: 11-1 SR: 3003
LEFT MUN: SOUTH FAYETTE T RIGHT MUN: SOUTH FAYETTE T

```
018 "DIA CIRC CONCR
LEN=0055 INSTALLED UNKN
024 "DIA CIRC CONCR
```

EXTRACT DATE: 12/28/2024 ROADWAY MANAGEMENT SYSTEM PAGE NUMBER: 977
PRINT DATE: 12/30/2024 SLD COUNTY/SR - ANNUAL PRINT COUNTY: ALLEGHENY

DIR: B TOTAL LEN: 3.205 MI. DIST: 11-1 SR: 3003
LEFT MUN: SOUTH FAYETTE T RIGHT MUN: SOUTH FAYETTE T

ALPINE RD
(TWP)

006668 FT

0030/0000

MARION DR
(TWP)

0010/1901

FIELDCREST DR
(TWP)

0010/1113

000000 FT

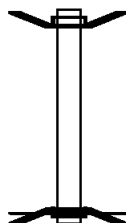
0030/1276	LEN=0052	INSTALLED UNKN
015 "DIA	CIRC CONCR	
0030/0758	LEN=0040	INSTALLED UNKN
006668 FT	1 0 00108 0 00	0066+23
018 "DIA	CIRC CONCR	
LEN=0040	INSTALLED UNKN	
0030/0000	LENGTH(AH 3359 BK 3294)	
018 "DIA	CIRC CONCR	
0020/2736	LEN=0030	INSTALLED UNKN
BOYCE RD		
0020/2418	(SR3006 SEG 0010/0000)	
018 "DIA	CIRC CONCR	
0020/1630	LEN=0035	INSTALLED UNKN
MEETING HOUSE RD		
0020/1066	(TWP)	
024 "DIA	CIRC CONCR	
0020/1000	LEN=0030	INSTALLED UNKN
EMPIRE DR		
0020/0289	(TWP)	
003374 FT	1 0 00108 0 00	0035+24
0020/0000	LENGTH(AH 3294 BK 3374)	
SPRING HOUSE PL		
0010/3037	(TWP)	
TOFTREES DR		
0010/2728	(TWP)	
SADDLEWOOD DR		
0010/1350	(TWP)	
018"H 21"W ELLIP CONC		
0010/1300	LEN=0099	INSTALLED UNKN
SUNDIAL LN		
0010/0835	(TWP)	
SUNDANCE DR		
0010/0680	(TWP)	
018 "DIA	CIRC CONCR	
LEN=0099	INSTALLED UNKN	
000000 FT	1 0 00108 0 00	0000+00
NC WA	WASHINGTON PK	
INTER-BK	WASHINGTON PK	
(SR1009 SEG 0260/1565)		
MFC BEGIN = C		
BK-WASHINGTON	(62)	
0010/0000	LENGTH(AH 3374 BK 0000)	

EXTRACT DATE: 12/28/2024 ROADWAY MANAGEMENT SYSTEM PAGE NUMBER: 976
PRINT DATE: 12/30/2024 SLD COUNTY/SR - ANNUAL PRINT COUNTY: ALLEGHENY

DIR: B TOTAL LEN: .014 MI. DIST: 11-1 SR: 3002
LEFT MUN: UPPER ST CLAIR T RIGHT MUN: UPPER ST CLAIR T

000072 FT

000000 FT



000072 FT BMS EN 02/3002/0010/0000
INTER-AHD COUNTRY CLUB DR
0010/0072 (TWP)
000000 FT 0 0 00000 0 00 0000+00
NC CO COUNTRY CLUB DR
INTER-BK COUNTRY CLUB DR
(TWP)
02057.98+75
BMSBG 02/3002/0010/0000
MFC BEGIN = E
0010/0000 LENGTH(AH 0072 BK 0000)

EXTRACT DATE: 12/28/2024 ROADWAY MANAGEMENT SYSTEM PAGE NUMBER: 975
PRINT DATE: 12/30/2024 SLD COUNTY/SR - ANNUAL PRINT COUNTY: ALLEGHENY

DIR: B TOTAL LEN: .976 MI. DIST: 11-1 SR: 3001
LEFT MUN: SOUTH FAYETTE T RIGHT MUN: SOUTH FAYETTE T

	005152 FT		005152 FT	MILLER'S RUN RD
	004766 FT		0030/0386	(SR0978 SEG 0020/0000)
			004766 FT	1 0 00545 0 00 0048+44
			0030/0000	LENGTH(AH 0386 BK 1381)
				KRISTOFF LN
			0020/0885	(TB70)
			0020/0336	012 "DIA CIRC METAL
	003385 FT		003385 FT	LEN=0030 INSTALLED UNKN
				1 0 00545 0 00 0034+05
			0020/0000	(AAR 472842A)#TRKS 01
				LENGTH(AH 1381 BK 3385)
			0010/3120	024 "DIA CIRC CONCR
				LEN=0045 INSTALLED UNKN
			0010/2856	012 "DIA CIRC METAL
				LEN=0030 INSTALLED UNKN
REED ST			0010/2566	BMS EN 02/3001/0010/2554
(TWP)	0010/2630			1 0 00545 0 00 0025+57
			0010/2554	BR. MILLER'S
				BMSBG 02/3001/0010/2554
			0010/1471	NORFOLK SOUTHERN
				OVERPASS IS RR X-ING
			0010/0908	024 "DIA CIRC METAL
				LEN=0099 INSTALLED UNKN
			0010/0006	018 "DIA CIR PLASTIC
			000000 FT	LEN=0040 INSTALLED 2004
				1 0 00545 0 00 0000+00
			INTER-BK	MILLER'S RUN RD
				MILLER'S RUN RD
				(SR1021 SEG 0010/1295)
				MFC BEGIN = E
				BK-WASHINGTON (62)
	000000 FT		0010/0000	LENGTH(AH 3385 BK 0000)

EXTRACT DATE: 12/28/2024 ROADWAY MANAGEMENT SYSTEM PAGE NUMBER: 974
 PRINT DATE: 12/30/2024 SLD COUNTY/SR - ANNUAL PRINT COUNTY: ALLEGHENY
 DIR: E TOTAL LEN: .000 MI. DIST: 11-1 SR: 2380
 LEFT MUN: PITTSBURGH C RIGHT MUN: PITTSBURGH C

LENGTH(AH 0918 BK 1648) 7031/0000
 000000 FT
 LENGTH(AH 1648 BK 0876) 7021/0000
 000000 FT
 LENGTH(AH 0876 BK 0000) 7011/0000

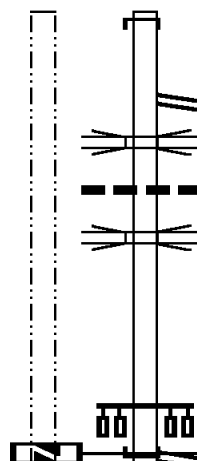


000000 FT
 7030/0000 LTH AH 000907 BK 001670
 000000 FT
 7020/0000 LTH AH 001670 BK 000915
 000000 FT
 7010/0000 LTH AH 000915 BK 000000

EXTRACT DATE: 12/28/2024 ROADWAY MANAGEMENT SYSTEM PAGE NUMBER: 973
PRINT DATE: 12/30/2024 SLD COUNTY/SR - ANNUAL PRINT COUNTY: ALLEGHENY

DIR: E TOTAL LEN: .388 MI. DIST: 11-1 SR: 2308
LEFT MUN: PITTSBURGH C RIGHT MUN: PITTSBURGH C

LTH AH 002250 BK 000000 000000 FT
7011/0000



002049 FT
INTER-AHD FORBES AV
0010/2049 (SR2108 SEG 0060/0000)

RAMP V RD
0010/1296 (SR8004 SEG 0750/1347)
BLVD ALLIES SB
0010/0902 OP ID 02/0885/0331/1302
018 "DIA CIRC CONCR
0010/0360 LEN=0100 INSTALLED UNKN
BLVD ALLIES WB
0010/0355 OP ID 02/0885/0330/1797
000000 FT 0 0 00000 0 00 0000+00
NC FORBES AV

RAMP FROM BIRMINGHAM BR
(SR8065 SEG 0010/0949)
FORBES AV
(CITY)
MFC BEGIN = B
0010/0000 LENGTH(AH 2049 BK 0000)

EXTRACT DATE: 12/28/2024 ROADWAY MANAGEMENT SYSTEM PAGE NUMBER: 972
PRINT DATE: 12/30/2024 SLD COUNTY/SR - ANNUAL PRINT COUNTY: ALLEGHENY
DIR: E TOTAL LEN: .000 MI. DIST: 11-1 SR: 2248
LEFT MUN: PITTSBURGH C RIGHT MUN: PITTSBURGH C

000000 FT



000000 FT
7010/0000 LENGTH(AH 2472 BK 0000)

EXTRACT DATE: 12/28/2024 ROADWAY MANAGEMENT SYSTEM PAGE NUMBER: 971
PRINT DATE: 12/30/2024 SLD COUNTY/SR - ANNUAL PRINT COUNTY: ALLEGHENY

DIR: E TOTAL LEN: .794 MI. DIST: 11-1 SR: 2208
LEFT MUN: PITTSBURGH C RIGHT MUN: PITTSBURGH C

004191 FT

RAMP H RD
(SR8002 SEG 0250/1423) 0020/1392

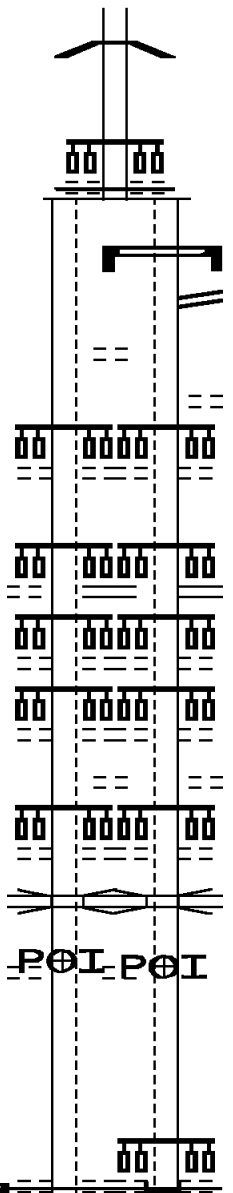


004182 FT
INTER-AHD BL OF ALLIES
0020/1509 (SR0885 SEG 0351/2149)
0020/1487 BMS EN 02/2208/0020/0321

0020/1228 FROM 8067/0750 SH
(CONN)
0020/1146 RAMP A-2 LIBERTY BR
(SR8067 SEG 0750/0490)
0020/1075 RAMP B-2 LIBERTY BR
(SR8067 SEG 0010/0000)
0020/0961 SIGN: 4 CHORD TRUSS
BMS ID 02/2208/0020/0955
1 0 00120 0 00 0044+68

EXTRACT DATE: 12/28/2024 ROADWAY MANAGEMENT SYSTEM PAGE NUMBER: 970
PRINT DATE: 12/30/2024 SLD COUNTY/SR - ANNUAL PRINT COUNTY: ALLEGHENY

DIR: E TOTAL LEN: .794 MI. DIST: 11-1 SR: 2208
LEFT MUN: PITTSBURGH C RIGHT MUN: PITTSBURGH C

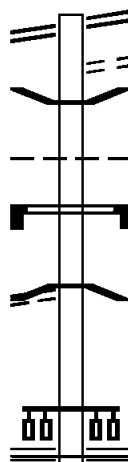
	002682 FT		0020/0358 002673 FT	LIBERTY BR APPR NB BMSBG 02/2208/0020/0321 1 0 00120 0 01 0043+16 GRANT ST (CITY)
			5 0020/0000	MFC BEGIN = B LENGTH(AH 1509 BK 2673)
			0010/2620 0010/2596	SIGN: CANTILEVER BMSID 02/2208/0010/2575 RAMP F RD (SR8095 SEG 0270/0000)
FIRST AV (CITY)	0011/2572			
CHERRY WY (CITY)	0011/2375		0010/2555 0010/2385	FIRST AV (CITY) CHERRY WY (CITY)
SMITHFIELD ST (CITY) SMITHFIELD ST (SR3027 SEG 0030/0600)	0011/2105		0010/2105	SMITHFIELD ST (CITY) SMITHFIELD ST (SR3027 SEG 0030/0600)
WOOD ST (CITY)	0011/1565		0010/1560	WOOD ST (CITY)
MARKET ST (CITY)	0011/1035		0010/1030	MARKET ST (CITY)
CHANCERY WY (CITY)	0011/0830		0010/0830	CHANCERY WY (CITY)
STANWIX ST (CITY)	0011/0610		0010/0600	STANWIX ST (CITY)
PEDESTRIAN WALKWAY OP ID 02/2208/0010/0369 (APRA) STATE OFFICE BLD STATE OFFICE BLDG ENTR (PRDR)	0011/0367		0010/0369	PEDESTRIAN WALKWAY OP ID 02/2208/0010/0369 (APRA) STATE OFFICE BLD STATE OFFICE BLDG ENTR (PRDR)
	0011/0250		0010/0250 000000 FT NC BL	OF THE ALLIES RD COMMONWEALTH PL (CITY)
1 0 00120 0 01 0018+97 000000 FT NC BL OF THE ALLIES RD (CITY) MFC BEGIN = B LENGTH(AH 2682 BK 0000)	0011/0000		INTER-BK 5 0010/0000	RAMP R RD (SR8039 SEG 0510/0223) MFC BEGIN = B LENGTH(AH 2673 BK 0000)

EXTRACT DATE: 12/28/2024 ROADWAY MANAGEMENT SYSTEM PAGE NUMBER: 969
 PRINT DATE: 12/30/2024 SLD COUNTY/SR - ANNUAL PRINT COUNTY: ALLEGHENY
 DIR: B TOTAL LEN: .359 MI. DIST: 11-1 SR: 2185
 LEFT MUN: PORT VUE B RIGHT MUN: PORT VUE B

RIVER RD 001896 FT
 (SR2027 SEG 0030/0814) 0010/1896

1 0 01074 2 01 0004+52
 TO 0148/0040 SH
 (CONN)

0010/0129
 000000 FT



001896 FT RIVER RD
 0010/1896 (SR2027 SEG 0030/0814)
 0010/1700 LIBERTY WY
 0010/1382 (TWP)
 BMS EN 02/2185/0010/0129

PORT VUE
 0010/0615 MCKEESPORT C
 0010/0580 SIGN: CANTILEVER
 BMS ID 02/2185/0010/0580

LR 02259
 0010/0129 BMSBG 02/2185/0010/0129
 000000 FT 0 0 00000 0 00 0000+00
 NC FIFTEENTH ST
 WALNUT ST
 (SR0148 SEG 0040/2097)

0010/0000 MFC BEGIN = C
 LENGTH(AH 1896 BK 0000)

EXTRACT DATE: 12/28/2024 ROADWAY MANAGEMENT SYSTEM PAGE NUMBER: 968
PRINT DATE: 12/30/2024 SLD COUNTY/SR - ANNUAL PRINT COUNTY: ALLEGHENY

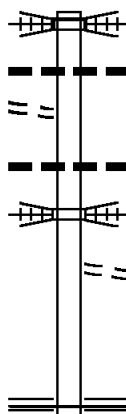
DIR: B TOTAL LEN: .110 MI. DIST: 11-1 SR: 2183
LEFT MUN: EAST PITTSBURGH B RIGHT MUN: EAST PITTSBURGH B

ACCESS RD
(PRDR)

000583 FT

0010/0530

000000 FT



000583 FT
INTER-AHD

0010/0583
0010/0560

0010/0487
0010/0464
0010/0402
000000 FT

5 0010/0000

WILSON AV
(TWP)
UNION & PENNSYLVANIA &
OVERPASS IS RR X-ING
018 "DIA CIRC CONCR
LEN=0098 INSTALLED UNKN

018 "DIA CIRC CONCR
LEN=0098 INSTALLED UNKN
UNION & PENNSYLVANIA &
OVERPASS IS RR X-ING
ACCESS RD
(PRDR)
1 0 01074 2 01 0000+00
NC CA
BRADDOCK AV
(SR2083 SEG 0032/0690)
MFC BEGIN = E
LENGTH(AH 0583 BK 0000)

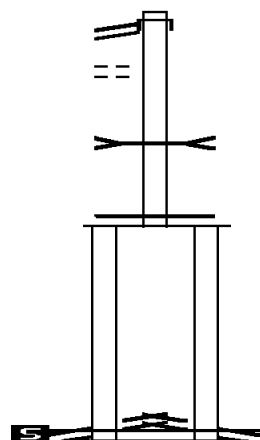
EXTRACT DATE: 12/28/2024 ROADWAY MANAGEMENT SYSTEM PAGE NUMBER: 967
PRINT DATE: 12/30/2024 SLD COUNTY/SR - ANNUAL PRINT COUNTY: ALLEGHENY

DIR: E TOTAL LEN: .163 MI. DIST: 11-1 SR: 2152
LEFT MUN: WILKINS T RIGHT MUN: WILKINS T

000769 FT
RODI RD
(SR2053 SEG 0020/0769) 0020/0704
FOR SR 2053 AND 2152
(CONN) 0020/0409

000065 FT

0 0 00000 0 00 0000+00 000000 FT
WILLIAM PENN HW
(SR2048 SEG 0014/2993)
NC LOWER RODI RD
WILLIAM PENN HW
(SR2048 SEG 0014/2993)
MFC BEGIN = D
LENGTH(AH 0065 BK 0000) 0011/0000



000860 FT
INTER-AHD RODI RD
0020/0704 (SR2053 SEG 0020/0769)

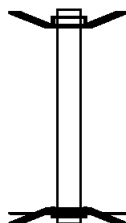
CHALFONT RUN
STRUCTURE LENGTH 26 FT
BMSID 02/2152/0020/0323
0 0 00000 0 00 0000+00
MFC BEGIN = D
5 0020/0000 LENGTH(AH 0704 BK 0156)

000000 FT 0 0 00000 0 00 0000+00
WILLIAM PENN HW
(SR2048 SEG 0014/2807)
NC LOWER RODI RD
WILLIAM PENN HW
(SR2048 SEG 0014/2807)
MFC BEGIN = D
5 0010/0000 LENGTH(AH 0156 BK 0000)

EXTRACT DATE: 12/28/2024 ROADWAY MANAGEMENT SYSTEM PAGE NUMBER: 966
 PRINT DATE: 12/30/2024 SLD COUNTY/SR - ANNUAL PRINT COUNTY: ALLEGHENY
 DIR: B TOTAL LEN: .050 MI. DIST: 11-1 SR: 2146
 LEFT MUN: PITTSBURGH C RIGHT MUN: PITTSBURGH C

000265 FT

000000 FT

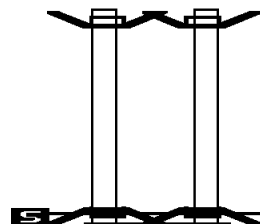


000265 FT BMS EN 02/2146/0010/0000
 INTER-AHD BIGELOW BL
 0010/0265 (CITY)
 000000 FT 0 0 00000 0 00 0000+00
 NC BI GELOW BL
 INTER-BK SEVENTH AV
 (CITY)
 RAMP.E (8078 SB)
 BMSBG 02/2146/0010/0000
 MFC BEGIN = C
 0010/0000 LENGTH(AH 0265 BK 0000)

EXTRACT DATE: 12/28/2024 ROADWAY MANAGEMENT SYSTEM PAGE NUMBER: 965
PRINT DATE: 12/30/2024 SLD COUNTY/SR - ANNUAL PRINT COUNTY: ALLEGHENY

DIR: E TOTAL LEN: .032 MI. DIST: 11-1 SR: 2144
LEFT MUN: PITTSBURGH C RIGHT MUN: PITTSBURGH C

BMSSEN 02/2144/0010/0000000170 FT
CENTRE AV INTER-AHD
(CITY) 0011/0170
0 0 00000 0 00 0000+00 000000 FT
NC CENTRE AV
CENTRE AV INTER-BK
(CITY)
I-579 NB
BMSBG 02/2144/0010/0000
MFC BEGIN = C
LENGTH(AH 0170 BK 0000) 0011/0000

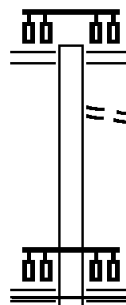


000170 FT BMSSEN 02/2144/0010/0000
INTER-AHD CENTRE AV
0010/0170 (CITY)
000000 FT 0 0 00000 0 00 0000+00
NC CENTRE AV
INTER-BK CENTRE AV
(CITY)
I-579 NB
BMSBG 02/2144/0010/0000
MFC BEGIN = C
LENGTH(AH 0170 BK 0000) 0010/0000

EXTRACT DATE: 12/28/2024 ROADWAY MANAGEMENT SYSTEM PAGE NUMBER: 964
 PRINT DATE: 12/30/2024 SLD COUNTY/SR - ANNUAL PRINT COUNTY: ALLEGHENY
 DIR: B TOTAL LEN: .034 MI. DIST: 11-1 SR: 2129
 LEFT MUN: MONROEVILLE B RIGHT MUN: MONROEVILLE B

000182 FT

000000 FT



000182 FT GOLDEN MILE HW
 (SR0286 SEG 0010/0603)
 0010/0182 FROM 0022/0281 SH
 0010/0077 (CONN)
 000000 FT 0 0 00000 0 00 0000+00
 NC ALPINE VILLAGE DR
 NEW WM PENN HW
 (SR0022 SEG 0281/0840)
 (SR0022 SEG 0280/0925)
 MFC BEGIN = B
 0010/0000 LENGTH(AH 0182 BK 0000)

EXTRACT DATE: 12/28/2024 ROADWAY MANAGEMENT SYSTEM PAGE NUMBER: 963
PRINT DATE: 12/30/2024 SLD COUNTY/SR - ANNUAL PRINT COUNTY: ALLEGHENY

DIR: N TOTAL LEN: .753 MI. DIST: 11-1 SR: 2128
LEFT MUN: PITTSBURGH C RIGHT MUN: PITTSBURGH C

ELEVENTH ST 003868 FT
(CITY) INTER-AHD
SMALLMAN ST
(CITY)

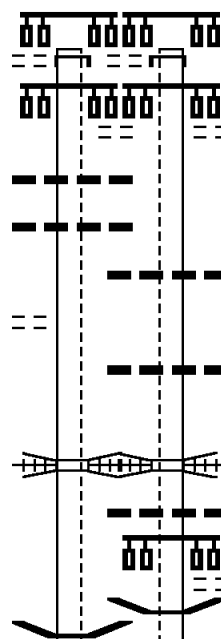
PGH CONV CENTER PARKING 0011/3868
(CITY)

099 "DIA CIRC CONCR 0011/3739
LEN=0040 INSTALLED UNKN 0011/3660
099 "DIA CIRC CONCR 0011/3650
LEN=0040 INSTALLED UNKN

WATERFRONT PL 0011/3611
(CITY)

OTHER
OVERPASS IS RR X-ING
NC ELEVENTH ST

BMS EN 02/7301/0000/3149 0011/2913



003974 FT
INTER-AHD

ELEVENTH ST
(CITY)
SMALLMAN ST
(CITY)

0010/3974

PGH CONV CENTER PARKING
(CITY)

0010/3857

018 "DIA CIRC CONCR
0010/3750 LEN=0035 INSTALLED UNKN

099 "DIA CIRC CONCR
0010/3650 LEN=0040 INSTALLED UNKN
NC ELEVENTH ST

OTHER
OVERPASS IS RR X-ING

099 "DIA CIRC CONCR
0010/3200 LEN=0040 INSTALLED UNKN
TENTH ST
(CITY)

0010/3104
0010/3087 BMS EN 02/7301/0000/3149

EXTRACT DATE: 12/28/2024 ROADWAY MANAGEMENT SYSTEM PAGE NUMBER: 962
PRINT DATE: 12/30/2024 SLD COUNTY/SR - ANNUAL PRINT COUNTY: ALLEGHENY

DIR: N TOTAL LEN: .753 MI. DIST: 11-1 SR: 2128
LEFT MUN: PITTSBURGH C RIGHT MUN: PITTSBURGH C

TENTH ST
(CITY)

(APRA) PGH CONVENTION C
TENTH ST
(CITY)

0011/2911

0011/2859

0 0 00000 0 00 0000+00
NO UNDERPASS INFORMATIO
BMSBG 02/7301/0000/3149
099 "DIA CIRC CONCR
LEN=0040 INSTALLED UNKN

0011/2837

0011/2525

FT DUQUESNE BL
(CITY)

0011/2362

099 "DIA CIRC CONCR
LEN=0040 INSTALLED UNKN
NINTH STREET

0011/2083

OP ID 02/7301/0000/2014 0011/2059

SEVENTH ST
OP ID 02/7301/0000/2013 0011/1513

SIGN: 4 CHORD TRUSS
BMSID 02/2128/0010/1418 0011/1253

SIXTH STREET
OP ID 02/7301/0000/2012 0011/0950

SIGN: 4 CHORD TRUSS
BMSID 02/2128/0011/0170 0011/0143

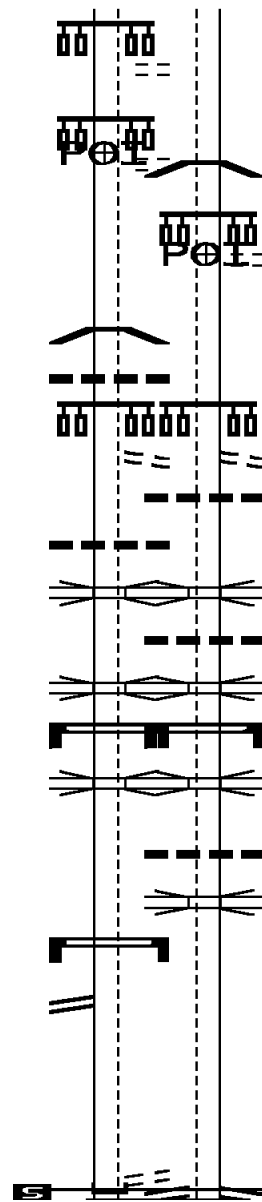
RAMP G RD
(SR8041 SEG 0500/0000) 0011/0112

1 0 01039 4 00 0000+00 000000 FT
LC FROM FT DUQUESNE BL
(CONN)

NC TENTH ST BY-PASS
RAMP D RD INTER-BK

(SR8041 SEG 0510/0000)

MFC BEGIN = B
LENGTH(AH 3868 BK 0000) 0011/0000



0010/3011

0010/3008

0010/2542

0010/2525

0010/2248

0010/2083

0010/1700

0010/1440

0010/1137

0010/0400

0010/0163

000000 FT

0010/0000

0 0 00000 0 00 0000+00
NO UNDERPASS INFORMATIO
BMSBG 02/7301/0000/3149
(APRA) PGH CONVENTION C
TENTH ST
(CITY)

FT DUQUESNE BL
(CITY)
099 "DIA CIRC CONCR
LEN=0040 INSTALLED UNKN

NINTH STREET
OP ID 02/7301/0000/2014
099 "DIA CIRC CONCR
LEN=0040 INSTALLED UNKN
SEVENTH ST
OP ID 02/7301/0000/2013
SIGN: 4 CHORD TRUSS
BMSID 02/2128/0010/1418
SIXTH STREET
OP ID 02/7301/0000/2012

099 "DIA CIRC CONCR
LEN=0040 INSTALLED UNKN
FANCOURT ST
OP ID 02/7301/0000/3143

000000 FT 1 0 01039 4 00 0000+00
RAMP K RD
(SR8041 SEG 0270/0674)
NC TENTH ST BY-PASS
RAMP C RD
(SR8041 SEG 0760/0898)
MFC BEGIN = B
LENGTH(AH 3974 BK 0000)

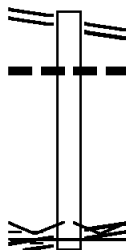
EXTRACT DATE: 12/28/2024 ROADWAY MANAGEMENT SYSTEM PAGE NUMBER: 961
PRINT DATE: 12/30/2024 SLD COUNTY/SR - ANNUAL PRINT COUNTY: ALLEGHENY

DIR: B TOTAL LEN: .103 MI. DIST: 11-1 SR: 2126
LEFT MUN: PENN HILLS T RIGHT MUN: PENN HILLS T

HUNTER RD 000545 FT
(SR2080 SEG 0060/2275) 0010/0545

000000 FT

VALEMONT DR
(TWP)
HAMIL RD
(SR2078 SEG 0030/2250) 0010/0000



000545 FT HUNTER RD
0010/0545 (SR2080 SEG 0060/2275)
018 " DIA CIRC CONCR
0010/0085 LEN=0045 INSTALLED UNKN
000000 FT 2 0 02165 1 00 0000+00
VILLAGE: VALEMONT HTS
HAMIL RD
(SR2078 SEG 0030/2250)
NC HAMIL RD
MFC BEGIN = E
0010/0000 LENGTH(AH 0545 BK 0000)

EXTRACT DATE: 12/28/2024 ROADWAY MANAGEMENT SYSTEM PAGE NUMBER: 960
PRINT DATE: 12/30/2024 SLD COUNTY/SR - ANNUAL PRINT COUNTY: ALLEGHENY

DIR: B TOTAL LEN: .522 MI. DIST: 11-1 SR: 2124
LEFT MUN: PITTSBURGH C RIGHT MUN: PITTSBURGH C

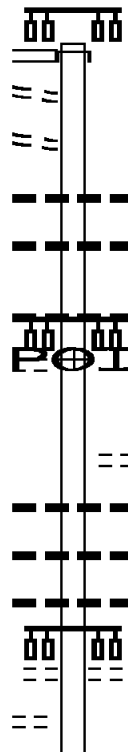
002754 FT

002754 FT RAMP Q
(SR8120 SEG 0250/0000)
EAST OHIO ST
(SR4009 SEG 0010/0000)
0010/2754 (SR4009 SEG 0011/0000)
RAMP P
(SR8120 SEG 0010/0467)
EAST OHIO ST
(SR4009 SEG 0011/0000)
0010/2725 (SR4009 SEG 0010/0000)
0010/2687 BMSID 02/2124/0010/0255
SIGN: CANTILEVER
0010/2364 BMSID 02/2124/0010/2335

000000 FT

0010/0375 SIGN: CANTILEVER
BMSID 02/2124/0010/0375
000000 000000 000000+00
SR 0028
0010/0255 BMSBG 02/2124/0010/0255
000000 FT 20 02260 5 00 0031+86
NC WA SHINGTON CR. BR/40TH ST
FOSTER ST
(CITY)
INTER-BK FORTIETH ST
(CITY)
MFC BEGIN = B
0010/0000 LENGTH(AH 2754 BK 0000)

EXTRACT DATE: 12/28/2024 ROADWAY MANAGEMENT SYSTEM PAGE NUMBER: 959
PRINT DATE: 12/30/2024 SLD COUNTY/SR - ANNUAL PRINT COUNTY: ALLEGHENY
DIR: B TOTAL LEN: 3.373 MI. DIST: 11-1 SR: 2122
LEFT MUN: PITTSBURGH C RIGHT MUN: PITTSBURGH C

BUTLER ST (SR0008 SEG 0181/0000) (SR0008 SEG 0180/0000) FROM 0008/0181 SH (CONN) PRIVATE DR (PRDR)	017811 FT 0080/1623 0080/1527 0080/1418		017811 FT INTER-AHD SIXTYSECOND ST BR (SR0008 SEG 0181/0000) 0080/1623 0080/1330 018 "DIA CIRC CONCR LEN=0040 INSTALLED UNKN 0080/1125 018 "DIA CIRC CONCR LEN=0040 INSTALLED UNKN 0080/0366 018 "DIA CIRC CONCR LEN=0040 INSTALLED UNKN (APRA) RIVERFRONT IND P 0080/0138 2 0 02260 0 00 0161+41 016188 FT SAWYER ST (CITY) 5 0080/0000 LENGTH(AH 1623 BK 2770) 0070/2580 018 "DIA CIRC CONCR LEN=0040 INSTALLED UNKN 0070/2192 018 "DIA CIRC METAL LEN=0040 INSTALLED UNKN 0070/1975 018 "DIA CIRC CONCR LEN=0040 INSTALLED UNKN FIFTYSEVENTH ST (CITY) 0070/1600 FIFTYSIXTH ST
SUYDAM ST (PRDR)	0080/0138 016188 FT		
PRIVATE WY (CITY)	0070/1305		

EXTRACT DATE: 12/28/2024 ROADWAY MANAGEMENT SYSTEM PAGE NUMBER: 958
PRINT DATE: 12/30/2024 SLD COUNTY/SR - ANNUAL PRINT COUNTY: ALLEGHENY

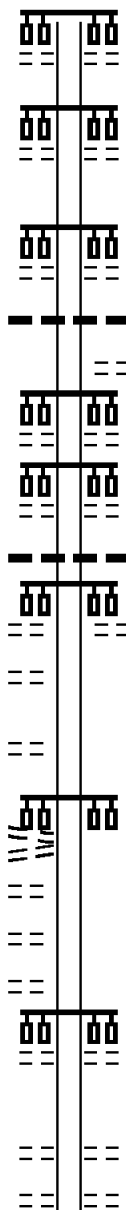
DIR: B TOTAL LEN: 3.373 MI. DIST: 11-1 SR: 2122
LEFT MUN: PITTSBURGH C RIGHT MUN: PITTSBURGH C

FIFTYFIRST ST
(CITY)
FIFTIETH ST
(CITY)
2 0 02260 0 00 0106+45 010692 FT
FORTYNINTH ST
(CITY)
FORTYEIGHTH ST
(CITY)
PLUMMER ST
(CITY)
UMPIRE WAY
(CITY)
FORTYSEVENTH ST
(CITY)
HOME ST
(CITY)

013418 FT

0060/0600
0060/0400
0060/0000
0050/1460
0050/0890
0050/0750
0050/0555

008765 FT



(CITY)
0070/1045
FIFTYFIFTH ST
(CITY)
0070/0445
013418 FT 2 0 02260 0 00 0133+59
FIFTYFOURTH ST
(CITY)
5 0070/0000 LENGTH(AH 2770 BK 2726)
012"H 20"W CON BOX CUL
0060/2700 LEN=0099 INSTALLED UNKN
FIFTYTHIRD ST
(CITY)
0060/2275 MCCANDLESS AV
(CITY)
0060/1945
FIFTYSECOND ST
(CITY)
0060/1420
0060/0965 018 "DIA CIRC METAL
LEN=0040 INSTALLED UNKN
STANTON AV
(CITY)
0060/0600
010692 FT
5 0060/0000 LENGTH(AH 2726 BK 1927)
0050/1460
0050/1460
FORTYSIXTH ST
(CITY)
0050/0275
008765 FT 2 0 02260 0 00 0087+01
FORTYFIFTH ST
(CITY)
5 0050/0000 LENGTH(AH 1927 BK 2100)
FORTYFOURTH ST
(CITY)

EXTRACT DATE: 12/28/2024 ROADWAY MANAGEMENT SYSTEM PAGE NUMBER: 957
PRINT DATE: 12/30/2024 SLD COUNTY/SR - ANNUAL PRINT COUNTY: ALLEGHENY

DIR: B TOTAL LEN: 3.373 MI. DIST: 11-1 SR: 2122
LEFT MUN: PITTSBURGH C RIGHT MUN: PITTSBURGH C

FORTYSECOND ST
(CITY)

0040/1295

FORTYFIRST ST
(CITY)

0040/0980

ALMOND WAY
(CITY)

0040/0800

006665 FT

LODI WY
(CITY)

0030/1880

THIRTYSEVENTH ST
(CITY)

0030/1475

THIRTYSIXTH ST
(CITY)

0030/1125

THIRTYFIFTH ST
(CITY)

0030/0540

004636 FT

00 00

== ==

== ==

== ==

00 00

== ==

POI

== ==

== ==

== ==

00 00

== ==

== ==

== ==

== ==

== ==

== ==

== ==

== ==

== ==

00 00

== ==

== ==

== ==

== ==

== ==

== ==

== ==

== ==

== ==

== ==

== ==

0040/1810

FORTYTHIRD ST

(CITY)

0040/1465

FORTYSECOND ST

(CITY)

0040/1335

MAIN ST

(CITY)

0040/1130

0040/0980

(APRA) MILL EQUIPMENT C

FISK ST

(CITY)

0040/0880

FORTIETH ST

(CITY)

0040/0580

006665 FT

2 0 02260 0 00 0065+95

THIRTYNINTH ST

(CITY)

0040/0000

LENGTH(AH 2100 BK 2029)

THIRTYEIGHTH ST

(CITY)

0030/1730

ATER WAY

(CITY)

0030/1595

THIRTYSEVENTH ST

(CITY)

0030/1460

THIRTYSIXTH ST

(CITY)

0030/1220

THIRTYFIFTH ST

(CITY)

0030/0768

018"H 18"W CON BOX CUL

LEN=0050 INSTALLED UNKN

PENN AV

(CITY)

THIRTYFOURTH ST

(CITY)

0030/0000

LENGTH(AH 2029 BK 1028)

EXTRACT DATE: 12/28/2024 ROADWAY MANAGEMENT SYSTEM PAGE NUMBER: 956
PRINT DATE: 12/30/2024 SLD COUNTY/SR - ANNUAL PRINT COUNTY: ALLEGHENY

DIR: B TOTAL LEN: 3.373 MI. DIST: 11-1 SR: 2122
LEFT MUN: PITTSBURGH C RIGHT MUN: PITTSBURGH C

THIRTYFIRST ST
(CITY)

003608 FT

0016/0030
003074 FT

000000 FT

CSX RAIL TRANSPORTATION
OVERPASS IS RR X-ING
THIRTYTHIRD ST
(CITY)
0020/0443
003608 FT 2 0 02260 0 00 0026+09
NC BUTLER ST
THIRTYSECOND ST
(CITY)
5 0020/0000 LENGTH(AH 1028 BK 0534)
003074 FT 0 0 00000 0 00 0000+00
THIRTYFIRST ST
(CITY)
NC PENN AV
PENN AV
(CITY)
5 0016/0000 LENGTH(AH 0534 BK 3074)
0010/2775 BMS EN 02/2122/0010/0025
RIVER AV
(CITY)
014 " DIA CAST IRON
0010/0115 LEN=0090 INSTALLED 2013
RAMP D
(SR8125 SEG 0750/0000)
RAMP E
(SR8125 SEG 0010/0510)
0010/0085
2 0 02260 0 00 0000+00
SMALLMAN ST.
0010/0046 BMSBG 02/2122/0010/0025
000000 FT 2 0 02260 0 00 0000+00
NC THIRTYFIRST ST BR
RAMP C
(SR8125 SEG 0500/0756)
RAMP F
(SR8125 SEG 0250/0000)
INTER-BK RIALTO ST
(CITY)
MFC BEGIN = B
5 0010/0000 LENGTH(AH 3074 BK 0000)

EXTRACT DATE: 12/28/2024 ROADWAY MANAGEMENT SYSTEM PAGE NUMBER: 955
PRINT DATE: 12/30/2024 SLD COUNTY/SR - ANNUAL PRINT COUNTY: ALLEGHENY
DIR: B TOTAL LEN: .486 MI. DIST: 11-1 SR: 2120
LEFT MUN: WILKINSBURG B RIGHT MUN: WILKINSBURG B

002566 FT		002566 FT	INTER-AHD	MARLBORO AV (BORO) ARDMORE BL (SR0008 SEG 0010/0920) (SR0008 SEG 0011/0920)
		0020/1810		018 "DIA CIRC CONCR
		0020/1488		LEN=0050 INSTALLED UNKN
		0020/0971		WILKINSBURG BRADDOCK HILLS B
		0020/0222		BRADDOCK HILLS EDGEWOOD B
		0020/0157		018 "DIA CIRC CONCR
000756 FT		000756 FT		LEN=0040 INSTALLED UNKN
		5 0020/0000		2 0 02230 0 00 0009+90 LENGTH(AH 1810 BK 0756)
		0010/0653		018 "DIA CIRC CONCR
		0010/0129		LEN=0024 INSTALLED UNKN
		0010/0128		018 "DIA CIRC CONCR
				LEN=0001 INSTALLED UNKN
				018 "DIA CIRC CONCR
				LEN=0030 INSTALLED UNKN
MCKELVEY AV (BORO)				
0010/0100				
000000 FT		0010/0080		FOR SR 2051 AND 2120 (CONN)
		000000 FT		2 0 02230 0 00 0000+00 MAPLE AV (SR2051 SEG 0090/1062)
				NC BR INTON RD MFC BEGIN = C
		5 0010/0000		LENGTH(AH 0756 BK 0000)

EXTRACT DATE: 12/28/2024 ROADWAY MANAGEMENT SYSTEM PAGE NUMBER: 954
PRINT DATE: 12/30/2024 SLD COUNTY/SR - ANNUAL PRINT COUNTY: ALLEGHENY

DIR: B TOTAL LEN: 1.378 MI. DIST: 11-1 SR: 2118
LEFT MUN: WHITE OAK B RIGHT MUN: WHITE OAK B

007277 FT



007277 FT LONG RUN RD
(SR0048 SEG 0201/0000)
0020/3963 (SR0048 SEG 0200/0000)
018 "DIA CIRC CONCR
0020/3909 LEN=0080 INSTALLED UNKN

0020/3619 BMS EN 02/2118/0020/3544
2 0 02178 0 00 0069+75
P3
LONG RUN
0020/3559 BMSBG 02/2118/0020/3544
018 "DIA CIRC CONCR
0020/3449 LEN=0080 INSTALLED UNKN
036 "DIA CIRC CONCR
0020/3423 LEN=0026 INSTALLED UNKN
036 "DIA CIRC CONCR
0020/2980 LEN=0020 INSTALLED UNKN
WHITE OAK
0020/2688 MCKEESPORT C
018 "DIA CIRC METAL

DIST: 11-1 SR: 2118
RIGHT MUN: MCKEESPORT C

EXTRACT DATE: 12/28/2024 ROADWAY MANAGEMENT SYSTEM PAGE NUMBER: 952
PRINT DATE: 12/30/2024 SLD COUNTY/SR - ANNUAL PRINT COUNTY: ALLEGHENY
DIR: B TOTAL LEN: 1.212 MI. DIST: 11-1 SR: 2116
LEFT MUN: WEST MIFFLIN B RIGHT MUN: WEST MIFFLIN B

006399 FT



006399 FT
INTER-AHD HOMESTEAD DUQUESNE RD
(CNTY)

EXTRACT DATE: 12/28/2024 ROADWAY MANAGEMENT SYSTEM PAGE NUMBER: 951
PRINT DATE: 12/30/2024 SLD COUNTY/SR - ANNUAL PRINT COUNTY: ALLEGHENY

DIR: B TOTAL LEN: 1.212 MI. DIST: 11-1 SR: 2116
LEFT MUN: WEST MIFFLIN B RIGHT MUN: WEST MIFFLIN B

003738 FT

000000 FT

PGH MCKEESPORT BL
(SR2045 SEG 0040/1720) 0010/0000

== 0020/2661 HOMESTEAD DUQUESNE RD
(CNTY)
018 " DIA CIRC CONCR
0020/2572 LEN=0099 INSTALLED UNKN
018 " DIA CIRC CONCR
0020/2097 LEN=0045 INSTALLED UNKN
024 " DIA CIRC CONCR
0020/1737 LEN=0040 INSTALLED UNKN
0020/1350 BMSSEN 02/2116/0020/1260
2 0 02084 0 00 0049+92
BR. THOMPSON
0020/1260 BMSBG 02/2116/0020/1260
018 " DIA CIRC CONCR
0020/1075 LEN=0040 INSTALLED UNKN
036 " DIA CIRC METAL
0020/0814 LEN=0005 INSTALLED UNKN
018 " DIA CIRC CONCR
0020/0666 LEN=0035 INSTALLED UNKN
018 " DIA CIRC CONCR
0020/0450 LEN=0015 INSTALLED UNKN
024 " DIA CIRC CONCR
0020/0163 LEN=0099 INSTALLED UNKN
003738 FT 2 0 02084 0 00 0037+67
WEST MIFFLIN
DRAVOSBURG B
5 0020/0000 LENGTH(AH 2661 BK 3738)

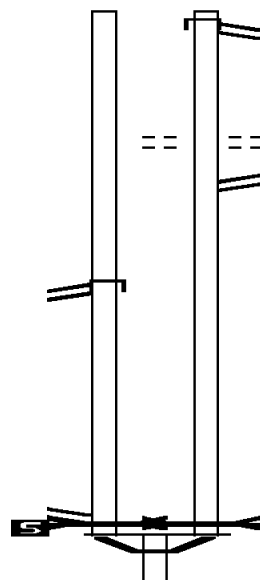
0010/2635 024 " DIA CIRC CONCR
LEN=0045 INSTALLED UNKN
018 "H 00 "W MULT METAL
0010/2060 LEN=0040 INSTALLED UNKN
018 " DIA CIRC CONCR
0010/1845 LEN=0099 INSTALLED UNKN
018 "H 00 "W MULT METAL
0010/1762 LEN=0040 INSTALLED UNKN

== 0010/1156 RIDGEVIEW DR
(BORO)
018 " DIA CIRC CONCR
0010/1055 LEN=0099 INSTALLED UNKN
LUSCOMBE LN
== 0010/0545 (BORO)
000000 FT 2 0 02084 0 00 0000+00
PGH MCKEESPORT BL
(SR2045 SEG 0040/1720)
NC BETTIS RD
5 0010/0000 MFC BEGIN = C
LENGTH(AH 3738 BK 0000)

EXTRACT DATE: 12/28/2024 ROADWAY MANAGEMENT SYSTEM PAGE NUMBER: 950
PRINT DATE: 12/30/2024 SLD COUNTY/SR - ANNUAL PRINT COUNTY: ALLEGHENY

DIR: N TOTAL LEN: 1.007 MI. DIST: 11-1 SR: 2114
LEFT MUN: DUQUESNE C RIGHT MUN: DUQUESNE C

DUQUESNE BL INTER-AHD
(SR0837 SEG 0263/1303)
FR SR 2114 TO SR 837 S
(SR0837 SEG 0263/1303) 0031/0263
1 0 00736 0 00 0369+18 003739 FT
837 NB TO DUQ/MCKEESPT
(SR8057 SEG 0262/0817)
NC DUQUESNE BL
DRAINAGE
STRUCTURE LENGTH 19 FT
BMSID 02/2114/0020/2180
MFC BEGIN = B
LENGTH(AH 0263 BK 2281) 0031/0000



005318 FT
INTER-AHD DUQUESNE BL
(SR0837 SEG 0270/0294)
DUQUESNE BL
0030/1755 (SR0837 SEG 0270/0294)
NC DR AVOSBURG RD
CENTER ST
(CITY)
LINDEN ST
(CITY)
0030/1418 SR 2114 TO 837S RAMP RD
0030/0831 (SR8057 SEG 0010/0000)
NC DUQUESNE BL
003563 FT 1 0 00736 0 00 0369+00
DRAINAGE
STRUCTURE LENGTH 19 FT
BMSID 02/2114/0020/2180
MFC BEGIN = B
0030/0000 LENGTH(AH 1755 BK 2281)
0020/2281 BMSIN 02/2114/0020/0000

EXTRACT DATE: 12/28/2024 ROADWAY MANAGEMENT SYSTEM PAGE NUMBER: 949
PRINT DATE: 12/30/2024 SLD COUNTY/SR - ANNUAL PRINT COUNTY: ALLEGHENY

DIR: N TOTAL LEN: 1.007 MI. DIST: 11-1 SR: 2114
LEFT MUN: DUQUESNE C RIGHT MUN: DUQUESNE C

001458 FT

TO MCKEESPORT RAMP H RD
(SR8086 SEG 0250/0000) 0011/1377

BOWMAN AVE
OP ID 02/2107/0011/0000 0011/1266
RAMP G RD TO BOWMAN AV
(SR8086 SEG 0260/0000) 0011/1223

SR 8086 - RAMP G N
OP ID 02/8086/0260/0407 0011/0845
RAMP F 8086 NB
OP ID 02/8086/0010/0383 0011/0791
BMS EN 02/2114/0011/0785 0011/0720

1 0 01066 0 00 0007+54
RT 148 NORTH
BMSBG 02/2114/0011/0785 0011/0575

1 0 01066 0 00 0000+00 000000 FT
FIFTH AV
(SR0148 SEG 0110/0730)
NC SR 2114 SH
FIFTH AV INTER-BK
(SR0148 SEG 0110/0730)
MFC BEGIN = B
LENGTH(AH 1458 BK 0000) 0011/0000

SIGN: STRUC MOUNTED
0020/0300 BMSID 02/2114/0020/0010
1 0 00736 4 00 0000+00
SR 8057 SB
0020/0029 BMSBG 02/2114/0020/0000
001282 FT 1 0 00736 8 00 0022+44
NC DUQUESNE BR
MFC BEGIN = B
DUQUESNE
MCKEESPORT C
0020/0000 LENGTH(AH 2281 BK 1282)

RMP J RD TO MCKSPORT BR
0010/1210 (SR8086 SEG 0500/0363)
BOWMAN AVE
0010/1101 OP ID 02/2107/0011/0000
RAMP E RD FR RAMP F RD
0010/1070 (SR8086 SEG 0510/0401)

SR 8086 - RAMP G N
0010/0687 OP ID 02/8086/0260/0407
RAMP F 8086 NB
0010/0633 OP ID 02/8086/0010/0383

024 " DIA CIRC CONCR
0010/0046 LEN=0025 INSTALLED UNKN
000000 FT 1 0 01066 0 00 0000+00
FIFTH AV
(SR0148 SEG 0111/0566)
NC SR 2114 SH
INTER-BK FIFTH AV
(SR0148 SEG 0111/0566)
MFC BEGIN = B
0010/0000 LENGTH(AH 1282 BK 0000)

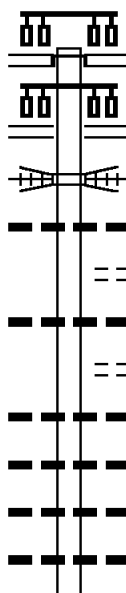
EXTRACT DATE: 12/28/2024 ROADWAY MANAGEMENT SYSTEM PAGE NUMBER: 948
PRINT DATE: 12/30/2024 SLD COUNTY/SR - ANNUAL PRINT COUNTY: ALLEGHENY

DIR: E TOTAL LEN: .734 MI. DIST: 11-1 SR: 2112
LEFT MUN: EAST PITTSBURGH B RIGHT MUN: EAST PITTSBURGH B

003820 FT

TRI-BORO EX
(SR2037 SEG 0101/1371)
(SR2037 SEG 0100/1263) 0020/2791

TRI-BORO EX
(SR2037 SEG 0101/1383) 0020/2663



003877 FT
INTER-AHD

BRADDOCK AV
(BORO)
BRADDOCK AV
(SR2037 SEG 0101/1371)
(SR2037 SEG 0100/1263)

0020/2791

BRADDOCK AV
(SR2037 SEG 0101/1383)

0020/2663
UNION & PENNSYLVANIA &
OVERPASS IS RR X-ING
018 "DIA CIRC CONCR
0020/2540 LEN=0099 INSTALLED UNKN
DYNAMO WY
0020/2373 (BORO)
018 "DIA CIRC CONCR
0020/2235 LEN=0099 INSTALLED UNKN
WOOD ST
0020/2191 (BORO)
018 "DIA CIRC CONCR
0020/2060 LEN=0099 INSTALLED UNKN
018 "DIA CIRC CONCR
0020/1918 LEN=0040 INSTALLED UNKN
018 "DIA CIRC CONCR
0020/1570 LEN=0099 INSTALLED UNKN
024 "DIA CIRC CONCR
0020/1388 LEN=0035 INSTALLED UNKN
018 "DIA CIRC CONCR

EXTRACT DATE: 12/28/2024 ROADWAY MANAGEMENT SYSTEM PAGE NUMBER: 947
PRINT DATE: 12/30/2024 SLD COUNTY/SR - ANNUAL PRINT COUNTY: ALLEGHENY

DIR: E TOTAL LEN: .734 MI. DIST: 11-1 SR: 2112
LEFT MUN: EAST PITTSBURGH B RIGHT MUN: EAST PITTSBURGH B

NORTH AV
(BORO)

0020/0360

001029 FT

018 "H 72" W CON BOX CUL
LEN=0100 INSTALLED UNKN 0011/0860
018 "DIA CIRC CONCR
LEN=0050 INSTALLED UNKN 0011/0590

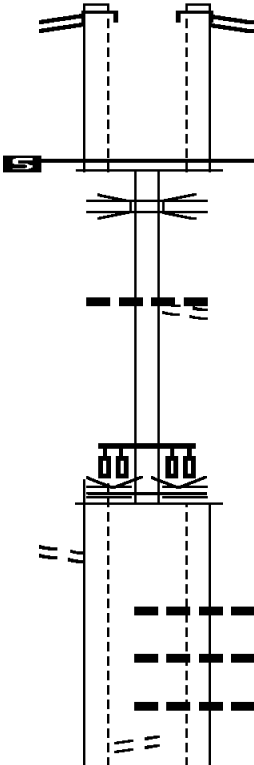
NORTH BRADDOCK
CHALFANT B

0011/0280

018 "DIA CIRC CONCR
LEN=0050 INSTALLED UNKN 0011/0050
1 0 00639 0 00 0000+00 000000 FT
LINCOLN HW
(SR0030 SEG 0221/2650)
NC ELECTRIC AV
LINCOLN HW INTER-BK
(SR0030 SEG 0221/2650)
MFC BEGIN = B
LENGTH(AH 1029 BK 0000) 0011/0000

0020/1000 LEN=0035 INSTALLED UNKN
048 "DIA CIRC CONCR
0020/0999 LEN=0099 INSTALLED UNKN
SOUTH ST
(BORO)
0020/0940 015 "DIA CIRC CONCR
0020/0760 LEN=0048 INSTALLED UNKN
036 "DIA CIRC CONCR
0020/0380 LEN=0050 INSTALLED UNKN
024 "DIA CIRC CONCR
0020/0098 LEN=0048 INSTALLED UNKN
0020/0012 BMS EN 02/2112/0030/0000
001086 FT 1 0 00639 0 00 0026+65
FALLS RUN
BMSBG 02/2112/0030/0000
MFC BEGIN = B
EAST PITTSBURGH
NORTH BRADDOCK B
5 0020/0000 LENGTH(AH 2791 BK 1086)
018 "DIA CIRC CONCR
0010/1085 LEN=0050 INSTALLED UNKN
SR 0030 WB
0010/1056 OP ID 02/0030/0231/0001
SR 0030 EAST
0010/0924 OP ID 02/0030/0230/0001
018 "DIA CIRC CONCR
0010/0401 LEN=0099 INSTALLED UNKN
LINDBERG RD
(BORO)
0010/0217 018 "DIA CIRC CONCR
0010/0195 LEN=0040 INSTALLED UNKN
000000 FT 1 0 00639 0 00 0000+00
LINCOLN HW
(SR0030 SEG 0220/2633)
NC EL ELECTRIC AV
INTER-BK LINCOLN HW
(SR0030 SEG 0220/2633)
MFC BEGIN = B
5 0010/0000 LENGTH(AH 1086 BK 0000)

EXTRACT DATE: 12/28/2024 ROADWAY MANAGEMENT SYSTEM PAGE NUMBER: 946
PRINT DATE: 12/30/2024 SLD COUNTY/SR - ANNUAL PRINT COUNTY: ALLEGHENY
DIR: B TOTAL LEN: 2.014 MI. DIST: 11-1 SR: 2110
LEFT MUN: CHURCHILL B RIGHT MUN: CHURCHILL B

PENN LINCOLN PY (SR0376 SEG 0795/1104) PENN LINCOLN PY (SR0376 SEG 0795/1104)	010632 FT INTER-AHD 0045/1403		009769 FT INTER-AHD 0044/0567	PENN LINCOLN PY (SR0376 SEG 0794/0273) PENN LINCOLN PY (SR0376 SEG 0794/0273)
1 0 00187 0 00 0084+84 009229 FT MFC BEGIN = C LENGTH(AH 1403 BK 0767)	0045/0000		009202 FT 0044/0000 0040/0505	0 0 00000 0 00 0000+00 MFC BEGIN = C LENGTH(AH 0567 BK 0767) SR 0376 WB OP ID 02/0376/0791/2278 024 "DIA CIRC CONCR LEN=0050 INSTALLED UNKN FROM 0130/0163 SH
	008462 FT		0040/0087 008435 FT	1 0 00187 0 00 0084+84 VILLAGE: WILKINSBURG B BEULAH RD (SR0130 SEG 0163/0000) (SR0130 SEG 0162/0000)
FROM 0130/0152 SH (CONN)	0031/2690		0040/0000	MFC BEGIN = C LENGTH(AH 0767 BK 2820)
NORTHERN PK (BORO)	0031/1741		0030/2506 0030/2181 0030/2178	018 "DIA CIRC CONCR LEN=0060 INSTALLED UNKN 018 "DIA CIRC CONCR LEN=0001 INSTALLED UNKN 018 "DIA CIRC CONCR LEN=0050 INSTALLED UNKN

EXTRACT DATE: 12/28/2024 ROADWAY MANAGEMENT SYSTEM PAGE NUMBER: 945
PRINT DATE: 12/30/2024 SLD COUNTY/SR - ANNUAL PRINT COUNTY: ALLEGHENY

DIR: B TOTAL LEN: 2.014 MI. DIST: 11-1 SR: 2110
LEFT MUN: CHURCHILL B RIGHT MUN: CHURCHILL B

					0030/1710	NORTHERN PK (BORO)
					0030/1358	018 "DIA CIRC CONCR LEN=0050 INSTALLED UNKN
MC CREA RD (BORO)	0031/0930				0030/0920	MC CREA RD (BORO)
RAMP S RD (SR8014 SEG 0500/0000)	0031/0900				0030/0885	RAMP S RD (SR8014 SEG 0500/0000)
OLD GATE RD (BORO)	0031/0890				0030/0881	OLD GATE RD (BORO)
CHURCHILL WILKINSBURG B	0031/0786					
HARMAIN RD (BORO)	0031/0705				0030/0700	HARMAIN RD (BORO)
					0030/0659	CHURCHILL WILKINSBURG B
024 "DIA CIRC CONCR LEN=0099 INSTALLED UNKN	0031/0619					
BLACKRIDGE RD (BORO)	0031/0590				0030/0580	BLACKRIDGE RD (BORO)
1 0 00187 0 00 0049+20	005615 FT				005615 FT	1 0 00187 0 00 0049+20 VILLAGE: WILKINSBURG B
GRAHAM BL (CNTY)						GRAHAM BL (CNTY)
MFC BEGIN = C LENGTH(AH 2847 BK 2811)	0031/0000				0030/0000	MFC BEGIN = C LENGTH(AH 2820 BK 2811)
					0020/2219	012 "DIA CIRC CONCR LEN=0040 INSTALLED UNKN
						GREENSBURG PK (CNTY)
					0020/2105	LIMECREST RD (BORO)
JACKSON ST (BORO)	0020/2010					
					0020/1935	WILLIAM PENN CT (BORO)
					0020/1908	018 "DIA CIRC CONCR LEN=0025 INSTALLED UNKN
					0020/1651	018 "DIA CIRC CONCR LEN=0099 INSTALLED UNKN
					0020/1500	018 "DIA CIRC CONCR LEN=0025 INSTALLED UNKN
FINDLEY DR E (BORO)	0020/1405					
					0020/1221	018 "DIA CIRC CONCR LEN=0030 INSTALLED UNKN
FINDLEY DR (BORO)	0020/0995				0020/0995	BEACON HILL RD (BORO)

EXTRACT DATE: 12/28/2024 ROADWAY MANAGEMENT SYSTEM PAGE NUMBER: 944
PRINT DATE: 12/30/2024 SLD COUNTY/SR - ANNUAL PRINT COUNTY: ALLEGHENY

DIR: B TOTAL LEN: 2.014 MI. DIST: 11-1 SR: 2110
LEFT MUN: WILKINSBURG B RIGHT MUN: WILKINSBURG B

BRINKER ST
(BORO)

0020/0600

002804 FT

WEBER ST
(BORO)

0010/2347

LC TO PRINCETON BL
(CONN)

0010/1612

PRINCETON BL
(BORO)

0010/1503

EAST ST
(BORO)
ANGELA DR
(BORO)

0010/0677

0010/0485

BELMONT ST
(BORO)

0010/0119

000000 FT

MAPLE AV
(BORO)

PENN AV

(SR0008 SEG 0030/1130) 0010/0000

0020/0948

0020/0785

0020/0600

0020/0410

0020/0400

0020/0198

002804 FT

0020/0000

0010/2465

0010/1503

0010/1385

0010/0485

0010/0407

0010/0230

0010/0119

0010/0117

000000 FT

0010/0000

018 "DIA CIRC CONCR
LEN=0025 INSTALLED UNKN
FAIRMONT ST

(BORO)
HARVEST WAY

(BORO)
SUMMIT ST

(BORO)
018 "DIA CIRC CONCR

LEN=0099 INSTALLED UNKN
018 "DIA CIRC CONCR

LEN=0001 INSTALLED UNKN
1 0 00187 0 00 0028+46

SUPERIOR ST
(BORO)
LENGTH(AH 2811 BK 2804)

WOODLAWN CEMETERY DR
(BORO)

PRINCETON BL
(BORO)

PASTURE WY
(BORO)

MIDLAND ST
(BORO)

018 "DIA CIRC CONCR
LEN=0030 INSTALLED UNKN

018 "DIA CIRC CONCR
LEN=0125 INSTALLED UNKN

018 "DIA CIRC CONCR
LEN=0050 INSTALLED UNKN

1 0 00187 0 00 0000+00
VILLAGE: WILKINSBURG B

ARDMORE BL
(SR0008 SEG 0030/1130)

NC PENN AV
ROSS AV
(BORO)

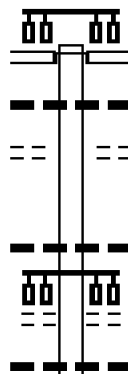
MFC BEGIN = C
LENGTH(AH 2804 BK 0000)

EXTRACT DATE: 12/28/2024 ROADWAY MANAGEMENT SYSTEM PAGE NUMBER: 943
 PRINT DATE: 12/30/2024 SLD COUNTY/SR - ANNUAL PRINT COUNTY: ALLEGHENY
 DIR: E TOTAL LEN: 3.557 MI. DIST: 11-1 SR: 2108
 LEFT MUN: PITTSBURGH C RIGHT MUN: PITTSBURGH C

PENHAM PL
(CITY)

013658 FT

0150/1815



018782 FT
INTER-AHD

DALLAS AV
 (SR0400 SEG 0120/0000)
 PENN AV
 (SR0008 SEG 0071/0000)
 (SR0008 SEG 0070/0000)

0150/1995

0150/1960

0150/1815

018"H 09"W CON BOX CUL
 LEN=0099 INSTALLED UNKN
 YORKSHIRE DR
 (CITY)

0150/0889

0150/0855

0150/0832

018 "DIA CIRC CONCR
 LEN=0099 INSTALLED UNKN
 REYNOLDS ST
 (CITY)

018 "DIA CIRC CONCR
 LEN=0099 INSTALLED UNKN

EXTRACT DATE: 12/28/2024 ROADWAY MANAGEMENT SYSTEM PAGE NUMBER: 942
PRINT DATE: 12/30/2024 SLD COUNTY/SR - ANNUAL PRINT COUNTY: ALLEGHENY

DIR: E TOTAL LEN: 3.557 MI. DIST: 11-1 SR: 2108
LEFT MUN: PITTSBURGH C RIGHT MUN: PITTSBURGH C

FOR SR 2108W TO 2108E
(CONN)

0150/0120
011663 FT

FOR SR 2108W TO 2108E
(CONN)

0130/1870

1 0 00120 0 01 0285+26 009611 FT
LINDEN AV
(CITY)

0130/0000

WOODLAND RD
(PRDR)

0120/2665

WOODLAND RD
(PRDR)

0120/2095

MURRAY HILL AV
(CITY)

0120/1778

EDGERTON AV
(CITY)
095"H 09"W **UNKNOWN**
0150/0449 LEN=0099 INSTALLED UNKN
WILLARD ST
0150/0120 (CITY)
016787 FT 1 0 00120 0 01 0306+28
NC SOUTH DALLAS AV

DALLAS AV
(CITY)
0150/0000 LENGTH(AH 1995 BK 2052)
095"H 09"W **UNKNOWN**
0130/2030 LEN=0099 INSTALLED UNKN

WORTH ST
(CITY)
0130/1740

KINSMAN RD
(CITY)
0130/0666
BARNSDALE ST
(CITY)
0130/0620
095"H 09"W **UNKNOWN**
0130/0400 LEN=0099 INSTALLED UNKN
SEVERN ST
(CITY)
0130/0335
BEECHWOOD BL
014735 FT (CITY)

0130/0000 LENGTH(AH 2052 BK 3923)
DENNISTON ST
(CITY)
0120/3520
SHADY AV
(CITY)

024"H 24"W CON BOX CUL
0120/2975 LEN=0099 INSTALLED UNKN

MURRAY AV
(CITY)
0120/2200

0120/1880 012"H 12"W CON BOX CUL
LEN=0095 INSTALLED UNKN

095"H 09"W **UNKNOWN**

DIR: E TOTAL LEN: 3.557 MI. DIST: 11-1 SR: 2108
LEFT MUN: PITTSBURGH C RIGHT MUN: PITTSBURGH C

NEGLEY AV
(CITY)

0120/1600

WIGHTMAN ST
(CITY)

0120/1067

FAIR OAKS ST
(CITY)

0120/0295

WILKINS AV
(CITY)

005688 FT
0120/0000

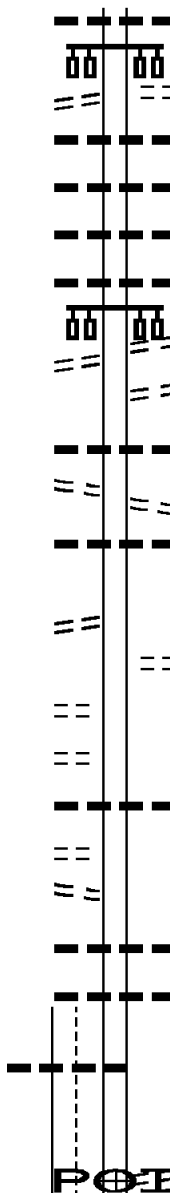
OLYMPIA PL
(PRDR)
GATEWOOD DR
(PRDR)

0110/1235
0110/1035

UNGER LN
(CITY)
PENTON RD
(PRDR)

0110/0715
0110/0521

024"H 09"W CAST IRON
LEN=0099 INSTALLED UNKN 0101/3380
003406 FT



0120/1650 LEN=0099 INSTALLED UNKN
NEGLEY AV
(CITY)

0120/1600

0120/1590 LEN=0099 INSTALLED UNKN
012"H 12"W CON BOX CUL

0120/1390 LEN=0040 INSTALLED UNKN

095"H 09"W **UNKNOWN**

0120/1112 LEN=0099 INSTALLED UNKN

095"H 09"W **UNKNOWN**

0120/1090 LEN=0099 INSTALLED UNKN

WIGHTMAN ST
(CITY)

0120/1067

BELLEROCK ST
(CITY)

0120/0665 010"H 18"W CON BOX CUL

0120/0615 LEN=0099 INSTALLED UNKN

FAIR OAKS ST
(CITY)

0120/0295 095"H 09"W **UNKNOWN**

0120/0100 LEN=0099 INSTALLED UNKN

010812 FT 1 0 00120 0 01 0246+11

NC WILKINS AV
5 0120/0000 LENGTH(AH 3923 BK 2282)

BEELERMONT PL
(CITY)

0110/1690

0110/0833 018 "DIA CIRC CONCR
LEN=0099 INSTALLED UNKN

0110/0480 095 "DIA CIR UNKNOWN
LEN=0025 INSTALLED UNKN

095"H 09"W CON BOX CUL

0110/0070 LEN=0099 INSTALLED UNKN

008530 FT 1 0 00120 0 01 0211+60
(APRA) CARNEGIE MELLON
FORBES AV
(CITY)
NC BEELER ST

EXTRACT DATE: 12/28/2024 ROADWAY MANAGEMENT SYSTEM PAGE NUMBER: 940
PRINT DATE: 12/30/2024 SLD COUNTY/SR - ANNUAL PRINT COUNTY: ALLEGHENY

DIR: E TOTAL LEN: 3.557 MI. DIST: 11-1 SR: 2108
LEFT MUN: PITTSBURGH C RIGHT MUN: PITTSBURGH C

018 "DIA CIRC CONCR
LEN=0099 INSTALLED UNKN 0101/3160

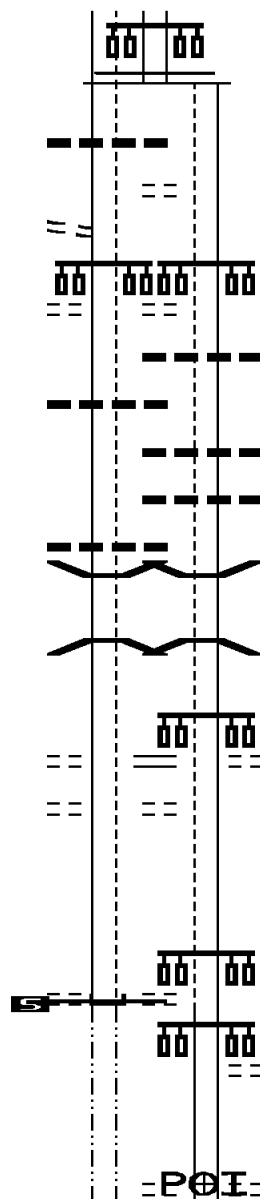
DEVON RD
(CITY) 0101/2680
MOREWOOD AV
(CITY) 0101/2200

024 "H 09 "W UNKN CONC
LEN=0099 INSTALLED UNKN 0101/2080

018 "DIA CIRC CONCR
LEN=0099 INSTALLED UNKN 0101/1585
BMSBN 02/7301/0000/3034 0101/1216
0 0 00000 0 00 0000+00
BOUNDARY ST
BMSBG 02/7301/0000/3034 0101/1057

CRAIG ST
(CITY)
CARNEGIE MUSEUM PARKING
(PRDR) 0101/0610
DITHRIDGE ST
(CITY) 0101/0160
1 0 00120 0 01 0194+17 000000 FT
NC FORBES AV

BELLEFIELD AV
(CITY)
CRAFT AV
(CITY) INTER-BK
MFC BEGIN = B
LTH AH 003406 BK 000100 0101/0000



0110/0000 MFC BEGIN = C
LENGTH(AH 2282 BK 3367)

0100/2675 DEVON RD
(CITY)

0100/2180 MOREWOOD AV
(CITY)

0100/2087 018 "DIA CIRC CONCR
LEN=0099 INSTALLED UNKN

0100/1839 018 "DIA CIRC CONCR
LEN=0025 INSTALLED UNKN

0100/1588 018 "DIA CIRC CONCR
LEN=0099 INSTALLED UNKN

0100/1210 BMSBN 02/7301/0000/3034
1 0 00120 0 01 0194+17

0100/1051 BMSBG 02/7301/0000/3034
CRAIG ST
(CITY)

0100/0605 CARNEGIE MUSEUM PARKING
(PRDR)

0100/0155 DITHRIDGE ST
(CITY)

005163 FT 1 0 00120 0 01 0194+17
BELLEFIELD AV
(CITY)

0100/0000 LENGTH(AH 3367 BK 3248)
SCHENLEY DR ET
(CITY)

0080/2843 (APRA) FRICK FINE ARTS
BIGELOW BL
(CITY)

SCHENLEY DR
(CITY)

EXTRACT DATE: 12/28/2024 ROADWAY MANAGEMENT SYSTEM PAGE NUMBER: 939
PRINT DATE: 12/30/2024 SLD COUNTY/SR - ANNUAL PRINT COUNTY: ALLEGHENY

DIR: E TOTAL LEN: 3.557 MI. DIST: 11-1 SR: 2108
LEFT MUN: PITTSBURGH C RIGHT MUN: PITTSBURGH C

LTH AH 000100 BK 000100 000000 FT
7081/0000

LTH AH 000100 BK 000100 000000 FT
7071/0000

LTH AH 000100 BK 000000 000000 FT
7061/0000

00	00	0080/2420	018 "DIA CIRC CONCR
---	---	0080/1986	LEN=0099 INSTALLED UNKN
		0080/1780	OP ID 02/2108/0080/1780
---	---	0080/1500	BOUQUET ST
		0080/1290	(CITY)
---	---	0080/1040	OAKLAND AV
		0080/0770	(CITY)
---	---	0080/0575	ATWOOD ST
		0080/0345	(CITY)
---	---	001915 FT	MEYRAN AV
		0080/0000	(CITY)
---	---	0070/0715	SEMPL ST
		000850 FT	(CITY)
---	---	0070/0000	MCKEE PL
		0060/0508	(CITY)
---	---	0060/0183	1 0 00120 0 01 0157+10
		0060/0040	COLTART AV
---	---	000000 FT	(CITY)
		0060/0000	LENGTH(AH 3248 BK 1065)
---	---	0060/0000	(APRA) MAGEE WOMENS HOS
		0060/0000	HALKET ST
---	---	0060/0000	(CITY)
		0060/0000	1 0 00120 0 01 0140+65
---	---	0060/0000	CRAFT AV
		0060/0000	(CITY)
---	---	0060/0000	LENGTH(AH 1065 BK 0850)
		0060/0000	MCDEVITT PL
---	---	0060/0000	(CITY)
		0060/0000	SR 0885 NB
---	---	0060/0000	OP ID 02/0885/0330/0048
		0060/0000	024 "DIA CIR UNKNOWN
---	---	0060/0000	LEN=0099 INSTALLED UNKN
		0060/0000	1 0 00120 0 01 0135+32
---	---	0060/0000	RAMP A RD
		0060/0000	(SR8119 SEG 0010/0600)
---	---	0060/0000	FORBES AV
		0060/0000	INTER-BK
---	---	0060/0000	FORBES AV
		0060/0000	(SR2308 SEG 0010/2049)
---	---	0060/0000	MFC BEGIN = B
		0060/0000	LENGTH(AH 0850 BK 0000)

EXTRACT DATE: 12/28/2024 ROADWAY MANAGEMENT SYSTEM PAGE NUMBER: 938
PRINT DATE: 12/30/2024 SLD COUNTY/SR - ANNUAL PRINT COUNTY: ALLEGHENY

DIR: B TOTAL LEN: .071 MI. DIST: 11-1 SR: 2107
LEFT MUN: MCKEESPORT C RIGHT MUN: MCKEESPORT C

BMS EN 02/2107/0011/0000

BOWMAN AV INTER-AHD
(CITY) 0011/0374

2 0 02199 0 00 0000+00 000000 FT
NC BOWMAN AV

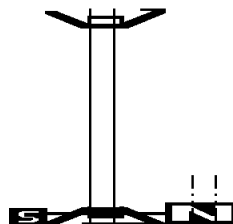
BOWMAN AV INTER-BK
(CITY)

RAMP E

BMS BG 02/2107/0011/0000

MFC BEGIN = C

LENGTH(AH 0374 BK 0000) 0011/0000

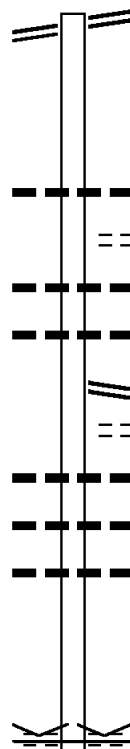


000000 FT

7010/0000 LTH AH 000374 BK 000000

EXTRACT DATE: 12/28/2024 ROADWAY MANAGEMENT SYSTEM PAGE NUMBER: 937
PRINT DATE: 12/30/2024 SLD COUNTY/SR - ANNUAL PRINT COUNTY: ALLEGHENY
DIR: B TOTAL LEN: .542 MI. DIST: 11-1 SR: 2106
LEFT MUN: PENN HILLS T RIGHT MUN: PENN HILLS T

SALTSBURG RD 002863 FT
(SR0400 SEG 0330/2285) 0010/2863



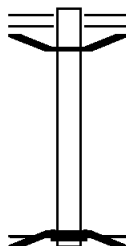
000000 FT

002863 FT SALTSBURG RD
0010/2863 (SR0400 SEG 0330/2285)

0010/1039 018 "DIA CIRC METAL
LEN=0080 INSTALLED UNKN
ATLAS ST
0010/1005 (TWP)
0010/0645 018 "DIA CIRC METAL
LEN=0645 INSTALLED UNKN
024"H 24"W ELLIP CONC
0010/0461 LEN=0024 INSTALLED UNKN
SCHOOL ST
0010/0428 (SR2056 SEG 0010/1744)
COAL ST
0010/0397 (TWP)
0010/0392 018 "DIA CIRC CONCR
LEN=0035 INSTALLED UNKN
0010/0258 018 "DIA CIRC METAL
LEN=0025 INSTALLED UNKN
0010/0054 018 "DIA CIRC METAL
LEN=0080 INSTALLED UNKN
000000 FT 2 0 02199 0 00 0000+00
VILLAGE: UNIVERSAL
NC RE ITER RD
UNIVERSAL RD
(CNTY)
MFC BEGIN = E
0010/0000 LENGTH(AH 2863 BK 0000)

EXTRACT DATE: 12/28/2024 ROADWAY MANAGEMENT SYSTEM PAGE NUMBER: 936
 PRINT DATE: 12/30/2024 SLD COUNTY/SR - ANNUAL PRINT COUNTY: ALLEGHENY
 DIR: B TOTAL LEN: .005 MI. DIST: 11-1 SR: 2105
 LEFT MUN: ELIZABETH T RIGHT MUN: ELIZABETH T

000028 FT
 000000 FT



000028 FT LOVEDALE RD
 0010/0028 (SR2010 SEG 0020/0537)
 0010/0024 BMSSEN 02/2105/0010/0000
 000000 FT 0 0 00000 0 00 0000+00
 NC ROSS ST
 INTER-BK ROSS ST
 (TWP)
 WYLIE RUN
 BMSBG 02/2105/0010/0000
 MFC BEGIN = E
 0010/0000 LENGTH(AH 0028 BK 0000)

EXTRACT DATE: 12/28/2024 ROADWAY MANAGEMENT SYSTEM PAGE NUMBER: 935
PRINT DATE: 12/30/2024 SLD COUNTY/SR - ANNUAL PRINT COUNTY: ALLEGHENY

DIR: B TOTAL LEN: .216 MI. DIST: 11-1 SR: 2104
LEFT MUN: CHURCHILL B RIGHT MUN: CHURCHILL B

001143 FT

TO 0130/0173 SH
(CONN)

0010/0165

000000 FT



001143 FT
INTER-AHD

CHURCHILL RD
(CNTY)
HOLLAND RD
(BORO)
RAMP B RD
(SR8016 SEG 0750/0000)
RAMP A RD
(SR8016 SEG 0010/0451)
018 "DIA CIRC CONCR
0010/0924 LEN=0030 INSTALLED UNKN

018 "DIA CIRC CONCR
0010/0106 LEN=0072 INSTALLED UNKN
FROM 0130/0173 SH
0010/0062 (CONN)
000000 FT 1 0 00741 4 00 0000+00
(APRA) WESTINGHOUSE RES
NC CHURCHILL RD
BEULAH RD
(SR0130 SEG 0172/0230)
(SR0130 SEG 0173/0220)

INTER-BK HELEN DR
(PRDR)
MFC BEGIN = D
0010/0000 LENGTH(AH 1143 BK 0000)

EXTRACT DATE: 12/28/2024 ROADWAY MANAGEMENT SYSTEM PAGE NUMBER: 934
PRINT DATE: 12/30/2024 SLD COUNTY/SR - ANNUAL PRINT COUNTY: ALLEGHENY

DIR: B TOTAL LEN: .940 MI. DIST: 11-1 SR: 2102
LEFT MUN: MONROEVILLE B RIGHT MUN: MONROEVILLE B

OLD RAMSEY RD
(BORO)

HAYMAKER RD
(BORO)

004961 FT

0020/1680

002548 FT

0010/0064

000000 FT

004961 FT AH-WESTMORELAND (64)
INTER-AHD FORBES RD
0020/2413 (SR4018 SEG 0010/0000)
015 "DIA CIRC CONCR
0020/2345 LEN=0099 INSTALLED UNKN

0020/1646 048 "DIA CIRC CONCR
LEN=0055 INSTALLED UNKN
0020/1407 018 "DIA CIRC CONCR
LEN=0055 INSTALLED UNKN
0020/0962 024 "DIA CIRC CONCR
LEN=0048 INSTALLED UNKN

002548 FT 2 0 02226 0 00 0025+66
(APRA) THERMAL IND & MI
INDUSTRIAL PARK ENT RD
(PRDR)
0020/0000 LENGTH(AH 2413 BK 2548)
018 "DIA CIRC CONCR
0010/2220 LEN=0099 INSTALLED UNKN
0010/1750 036 "DIA CIRC CONCR
LEN=0050 INSTALLED UNKN

0010/0564 018 "DIA CIRC CONCR
LEN=0048 INSTALLED UNKN
0010/0172 018 "DIA CIRC CONCR
LEN=0044 INSTALLED UNKN
FROM 0130/0342 SH
0010/0100 (CONN)

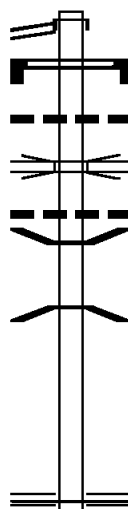
0010/0064 018 "DIA CIRC CONCR
LEN=0020 INSTALLED UNKN
0010/0047 018 "DIA CIRC CONCR
LEN=0048 INSTALLED UNKN
0010/0041 2 0 02226 0 00 0000+00
000000 FT NC FORBES RD
STATE ST
(SR0130 SEG 0332/2620)

INTER-BK HAYMAKER VILLAGE RD
(PRDR)
MFC BEGIN = D
0010/0000 LENGTH(AH 2548 BK 0000)

EXTRACT DATE: 12/28/2024 ROADWAY MANAGEMENT SYSTEM PAGE NUMBER: 933
 PRINT DATE: 12/30/2024 SLD COUNTY/SR - ANNUAL PRINT COUNTY: ALLEGHENY
 DIR: B TOTAL LEN: .145 MI. DIST: 11-1 SR: 2101
 LEFT MUN: PITTSBURGH C RIGHT MUN: PITTSBURGH C

RAMP H RD 000764 FT
 (SR8008 SEG 0520/0000) 0010/0764

000000 FT



INTER-AHD FORWARD AV
 0010/0764 (CITY)
 SIGN: CANTILEVER
 0010/0706 BMSID 02/2101/0010/0900
 024"H 36"W CON BOX CUL
 0010/0456 LEN=0099 INSTALLED UNKN
 SR 0376 EB
 0010/0417 OP ID 02/0376/0744/0762
 024"H 36"W CON BOX CUL
 0010/0245 LEN=0099 INSTALLED UNKN
 0010/0089 BMSSEN 02/2101/0010/0045
 0 0 00000 0 00 0000+00
 LR 763 RMP G
 0010/0057 BMSBG 02/2101/0010/0045
 000000 FT 1 0 00763 2 10 0000+00
 NC FORWARD AV INT./RAMP F RD
 RAMP E RD
 (SR8008 SEG 0750/0598)
 RAMP E RD
 (SR8008 SEG 0750/0598)
 MFC BEGIN = E
 0010/0000 LENGTH(AH 0764 BK 0000)

EXTRACT DATE: 12/28/2024 ROADWAY MANAGEMENT SYSTEM PAGE NUMBER: 932
PRINT DATE: 12/30/2024 SLD COUNTY/SR - ANNUAL PRINT COUNTY: ALLEGHENY
DIR: B TOTAL LEN: .000 MI. DIST: 11-1 SR: 2100
LEFT MUN: MONROEVILLE B RIGHT MUN: MONROEVILLE B

000000 FT
000000 FT



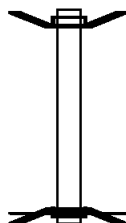
000000 FT
7020/0000 LENGTH(AH 3783 BK 3699)
000000 FT
7010/0000 LENGTH(AH 3699 BK 0000)

EXTRACT DATE: 12/28/2024 ROADWAY MANAGEMENT SYSTEM PAGE NUMBER: 931
PRINT DATE: 12/30/2024 SLD COUNTY/SR - ANNUAL PRINT COUNTY: ALLEGHENY

DIR: B TOTAL LEN: .022 MI. DIST: 11-1 SR: 2099
LEFT MUN: MONROEVILLE B RIGHT MUN: MONROEVILLE B

000116 FT

000000 FT



000116 FT BMS EN 02/2099/0010/0000
INTER-AHD GARDEN CITY RD
0010/0116 (BORO)
000000 FT 0 0 00000 0 00 0000+00
NC GA GARDEN CITY RD
INTER-BK GARDEN CITY RD
(BORO)
187PAR, 18138
BMSBG 02/2099/0010/0000
MFC BEGIN = E
0010/0000 LENGTH(AH 0116 BK 0000)

EXTRACT DATE: 12/28/2024 ROADWAY MANAGEMENT SYSTEM PAGE NUMBER: 930
PRINT DATE: 12/30/2024 SLD COUNTY/SR - ANNUAL PRINT COUNTY: ALLEGHENY

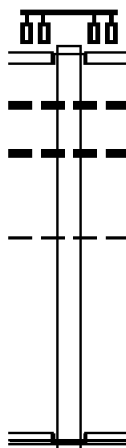
DIR: B TOTAL LEN: .316 MI. DIST: 11-1 SR: 2098
LEFT MUN: WHITAKER B RIGHT MUN: WHITAKER B

001670 FT

001670 FT
INTER-AHD KENNYWOOD BL
(SR0837 SEG 0340/1745)
KENNYWOOD BL
(SR0837 SEG 0341/1770)
0010/1670 018 "DIA CIRC CONCR
0010/1582 LEN=0033 INSTALLED UNKN
018 "DIA CIRC CONCR
0010/1262 LEN=0045 INSTALLED UNKN

000000 FT

0010/0178 WHITAKER
WEST MIFFLIN B
000000 FT 1 0 00736 7 00 0000+00
NC MI MIFFLIN ST
WHITAKER WY
INTER-BK (SR2049 SEG 0030/1991)
MIFFLIN ST
(BORO)
MFC BEGIN = D
0010/0000 LENGTH(AH 1670 BK 0000)

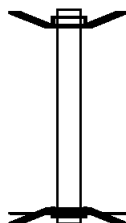


EXTRACT DATE: 12/28/2024 ROADWAY MANAGEMENT SYSTEM PAGE NUMBER: 929
PRINT DATE: 12/30/2024 SLD COUNTY/SR - ANNUAL PRINT COUNTY: ALLEGHENY

DIR: B TOTAL LEN: .025 MI. DIST: 11-1 SR: 2097
LEFT MUN: CHURCHILL B RIGHT MUN: CHURCHILL B

000134 FT

000000 FT

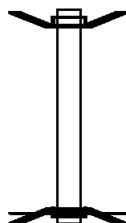


000134 FT BMS EN 02/2097/0010/0000
INTER-AHD GREENSBURG PK
0010/0134 (BORO)
000000 FT 0 0 00000 0 00 0000+00
NC GR GREENSBURG PK
INTER-BK GREENSBURG PK
(BORO)
SR 0376 EB
BMSBG 02/2097/0010/0000
MFC BEGIN = C
0010/0000 LENGTH(AH 0134 BK 0000)

EXTRACT DATE: 12/28/2024 ROADWAY MANAGEMENT SYSTEM PAGE NUMBER: 928
 PRINT DATE: 12/30/2024 SLD COUNTY/SR - ANNUAL PRINT COUNTY: ALLEGHENY
 DIR: B TOTAL LEN: .014 MI. DIST: 11-1 SR: 2095
 LEFT MUN: EDGEWOOD B RIGHT MUN: EDGEWOOD B

000072 FT



000000 FT



000072 FT BMS EN 02/2095/0010/0000
 INTER-AHD CHESTNUT ST
 0010/0072 (BORO)
 000000 FT 0 0 00000 0 00 0000+00
 NC CHESTNUT ST
 INTER-BK CHESTNUT ST
 (BORO)
 PARKWAY EAST
 BMSBG 02/2095/0010/0000
 MFC BEGIN = E
 0010/0000 LENGTH(AH 0072 BK 0000)

EXTRACT DATE: 12/28/2024 ROADWAY MANAGEMENT SYSTEM PAGE NUMBER: 927
PRINT DATE: 12/30/2024 SLD COUNTY/SR - ANNUAL PRINT COUNTY: ALLEGHENY
DIR: E TOTAL LEN: .356 MI. DIST: 11-1 SR: 2094
LEFT MUN: MCKEESPORT C RIGHT MUN: MCKEESPORT C



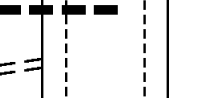
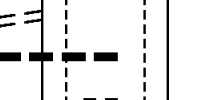
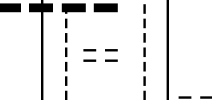
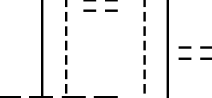



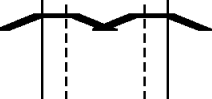

LYSLE BL 001873 FT
(SR0148 INTER-AHD SEG 0071/0000)
WALNUT ST
(CITY)

====

001882 FT
INTER-AHD LYSLE BL
(SR0148 SEG 0070/0000)
WALNUT ST
(CITY)

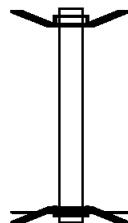
EXTRACT DATE: 12/28/2024 ROADWAY MANAGEMENT SYSTEM PAGE NUMBER: 926
PRINT DATE: 12/30/2024 SLD COUNTY/SR - ANNUAL PRINT COUNTY: ALLEGHENY

DIR: E TOTAL LEN: .356 MI. DIST: 11-1 SR: 2094
LEFT MUN: MCKEESPORT C RIGHT MUN: MCKEESPORT C

WALNUT ST (SR0148 SEG 0070/0000) (SR0148 SEG 0071/0000)	0011/1873		0010/1882	WALNUT ST (SR0148 SEG 0071/0000) (SR0148 SEG 0070/0000)
			0010/1466	095"H 18"W **UNKNOWN** LEN=0099 INSTALLED UNKN
MARKET ST (CITY)	0011/1425		0010/1425	MARKET ST (CITY)
			0010/1401	024"DIA CIRC CONCR LEN=0099 INSTALLED UNKN
			0010/1395	MARKET ST (CITY)
018"DIA CIRC CONCR LEN=0020 INSTALLED UNKN	0011/1356			
STRAWBERRY WY (CITY)	0011/1225			
020"DIA CIR UNKNOWN LEN=0020 INSTALLED UNKN	0011/1201			
GIBSON WY (CITY)	0011/1100			
			0010/1075	GIBSON WY (CITY)
024"DIA CIRC CONCR LEN=0020 INSTALLED UNKN	0011/1028			
			0010/1003	024"DIA CIRC CONCR LEN=0099 INSTALLED UNKN
			0010/0825	009"DIA CIRC CONCR LEN=0099 INSTALLED UNKN
BMS EN 02/2094/0010/0059	0011/0794		0010/0793	BMS EN 02/2094/0010/0059
			0010/0132	ROMINE ST (CITY)
ROMINE ST (CITY)	0011/0140			
1 0 00392 4 00 0018+30				1 0 00392 4 00 0018+79
RIVER ROAD				RIVER ROAD
BMSBG 02/2094/0010/0059	0011/0033		0010/0032	BMSBG 02/2094/0010/0059
1 0 00392 4 00 0018+79	000000 FT		000000 FT	1 0 00392 4 00 0018+79
NC LYSLE BL/JEROME ST BR				NC JEROME ST BR/LYSLE BL
RIVER RD (SR2027 SEG 0070/0618)	INTER-BK		0010/0000	RIVER RD (SR2027 SEG 0070/0618)
FIFTH AV (SR2021 SEG 0121/0525)				FIFTH AV (SR2021 SEG 0120/0528)
MFC BEGIN = B				MFC BEGIN = B
LENGTH(AH 1873 BK 0000)	0011/0000			LENGTH(AH 1882 BK 0000)

EXTRACT DATE: 12/28/2024 ROADWAY MANAGEMENT SYSTEM PAGE NUMBER: 925
 PRINT DATE: 12/30/2024 SLD COUNTY/SR - ANNUAL PRINT COUNTY: ALLEGHENY
 DIR: B TOTAL LEN: .014 MI. DIST: 11-1 SR: 2093
 LEFT MUN: EDGEWOOD B RIGHT MUN: EDGEWOOD B

000073 FT
 000000 FT



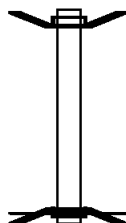
000073 FT BMS EN 02/2093/0010/0000
 INTER-AHD EDGEWOOD AV
 0010/0073 (BORO)
 000000 FT 0 0 00000 0 00 0000+00
 NC ED GEWOOD AV
 INTER-BK EDGEWOOD AV
 (BORO)
 PARKWAY EAST
 BMSBG 02/2093/0010/0000
 MFC BEGIN = E
 0010/0000 LENGTH(AH 0073 BK 0000)

EXTRACT DATE: 12/28/2024 ROADWAY MANAGEMENT SYSTEM PAGE NUMBER: 924
PRINT DATE: 12/30/2024 SLD COUNTY/SR - ANNUAL PRINT COUNTY: ALLEGHENY

DIR: B TOTAL LEN: .047 MI. DIST: 11-1 SR: 2092
LEFT MUN: PENN HILLS T RIGHT MUN: PENN HILLS T

000250 FT

000000 FT

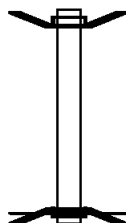


000250 FT BMS EN 02/2092/0010/0000
INTER-AHD JEFFERSON HTS RD
0010/0250 (TWP)
000000 FT 0 0 00000 0 00 0000+00
NC JEFFERSON HTS RD BRIDGE
INTER-BK JEFFERSON HTS RD
(TWP)
I-376 EB
BMSBG 02/2092/0010/0000
MFC BEGIN = E
0010/0000 LENGTH(AH 0250 BK 0000)

EXTRACT DATE: 12/28/2024 ROADWAY MANAGEMENT SYSTEM PAGE NUMBER: 923
 PRINT DATE: 12/30/2024 SLD COUNTY/SR - ANNUAL PRINT COUNTY: ALLEGHENY
 DIR: B TOTAL LEN: .014 MI. DIST: 11-1 SR: 2091
 LEFT MUN: EDGEWOOD B RIGHT MUN: EDGEWOOD B

000074 FT

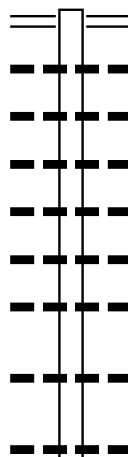
000000 FT



000074 FT BMS EN 02/2091/0010/0000
 INTER-AHD LAUREL ST
 0010/0074 (BORO)
 000000 FT 0 0 00000 0 00 0000+00
 NC LAUREL ST
 INTER-BK LAUREL ST
 (BORO)
 PARKWAY EAST
 BMSBG 02/2091/0010/0000
 MFC BEGIN = E
 0010/0000 LENGTH(AH 0074 BK 0000)

EXTRACT DATE: 12/28/2024 ROADWAY MANAGEMENT SYSTEM PAGE NUMBER: 922
 PRINT DATE: 12/30/2024 SLD COUNTY/SR - ANNUAL PRINT COUNTY: ALLEGHENY
 DIR: B TOTAL LEN: 1.938 MI. DIST: 11-1 SR: 2090
 LEFT MUN: PLUM BOROUGH B RIGHT MUN: PLUM BOROUGH B

010232 FT



010232 FT	GREENSBURG RD
0030/3838	(SR0366 SEG 0102/2360)
018 "DIA	CIRC CONCR
0030/3744	LEN=0040 INSTALLED UNKN
018 "DIA	CIRC METAL
0030/3306	LEN=0030 INSTALLED UNKN
018 "DIA	CIRC CONCR
0030/3036	LEN=0040 INSTALLED UNKN
018 "DIA	CIRC CONCR
0030/2684	LEN=0040 INSTALLED UNKN
018 "DIA	CIRC CONCR
0030/2257	LEN=0048 INSTALLED UNKN
024 "DIA	CIRC CONCR
0030/1998	LEN=0048 INSTALLED UNKN
024 "DIA	CIRC CONCR
0030/1234	LEN=0048 INSTALLED UNKN
018 "DIA	CIRC CONCR
0030/0412	LEN=0040 INSTALLED UNKN

EXTRACT DATE: 12/28/2024 ROADWAY MANAGEMENT SYSTEM PAGE NUMBER: 921
PRINT DATE: 12/30/2024 SLD COUNTY/SR - ANNUAL PRINT COUNTY: ALLEGHENY

DIR: B TOTAL LEN: 1.938 MI. DIST: 11-1 SR: 2090
LEFT MUN: PLUM BOROUGH B RIGHT MUN: PLUM BOROUGH B


006394 FT	0030/0231	018 "DIA CIRC CONCR
	006394 FT	LEN=0040 INSTALLED UNKN
		2 0 02218 0 00 0070+13
		WEBSTER RD
		ROAD CLOSED AHEAD
	0030/0000	LENGTH(AH 3838 BK 2877)
	0020/2870	024 "DIA CIRC CONCR
		LEN=0050 INSTALLED UNKN
	0020/2469	018 "DIA CIRC CONCR
		LEN=0040 INSTALLED UNKN
	0020/2238	018 "DIA CIRC CONCR
		LEN=0040 INSTALLED UNKN
	0020/1700	018 "DIA CIRC CONCR
		LEN=0040 INSTALLED UNKN
	0020/1400	015 "DIA CIRC METAL
		LEN=0040 INSTALLED UNKN
	0020/1189	015 "DIA CIRC METAL
		LEN=0040 INSTALLED UNKN
	0020/0817	018 "DIA CIRC CONCR
		LEN=0040 INSTALLED UNKN
	0020/0705	024 "DIA CIRC CONCR
		LEN=0040 INSTALLED UNKN
003517 FT	003517 FT	2 0 02218 0 00 0035+30
		018 "DIA CIRC CONCR
		LEN=0040 INSTALLED UNKN
	0020/0000	LENGTH(AH 2877 BK 3517)
		018 "DIA CIRC CONCR
	0010/3025	LEN=0040 INSTALLED UNKN
		018 "DIA CIRC CONCR
	0010/2689	LEN=0040 INSTALLED UNKN
		024 "DIA CIRC CONCR
	0010/2476	LEN=0045 INSTALLED UNKN
		018 "DIA CIRC CONCR
	0010/2069	LEN=0040 INSTALLED UNKN
		018 "DIA CIRC CONCR
	0010/1665	LEN=0040 INSTALLED UNKN
		018 "DIA CIRC CONCR
	0010/1143	LEN=0040 INSTALLED UNKN
		042"H 18"W ELLIPTICAL*
	0010/0765	LEN=0020 INSTALLED 2016
000000 FT	000000 FT	2 0 02218 0 00 0000+00
	NC WEBSTER RD	
		SARDIS RD
	INTER-BK	(SR2088 SEG 0010/0000)
		LEECHBURG RD
		(SR2075 SEG 0150/0000)
		MFC BEGIN = D
LOGANS FERRY RD	0010/0000	0010/0000
(SR2075 SEG 0150/0000)		LENGTH(AH 3517 BK 0000)

EXTRACT DATE: 12/28/2024 ROADWAY MANAGEMENT SYSTEM PAGE NUMBER: 920
PRINT DATE: 12/30/2024 SLD COUNTY/SR - ANNUAL PRINT COUNTY: ALLEGHENY
DIR: B TOTAL LEN: .055 MI. DIST: 11-1 SR: 2089
LEFT MUN: OAKMONT B RIGHT MUN: OAKMONT B

MARYLAND AV
(BORO)
0 0 00000 0 00 0000+00 0000000 FT 0011/0289 ==|==
NC ADELINE BROWN WY
ADVANCE WY
(BORO)
MFC BEGIN = E
LENGTH(AH 0289 BK 0000) 0011/0000 000000 FT 7010/0000 LTH AH 000100 BK 000000
||
==|==

EXTRACT DATE: 12/28/2024 ROADWAY MANAGEMENT SYSTEM PAGE NUMBER: 919
PRINT DATE: 12/30/2024 SLD COUNTY/SR - ANNUAL PRINT COUNTY: ALLEGHENY
DIR: B TOTAL LEN: 3.512 MI. DIST: 11-1 SR: 2088
LEFT MUN: PLUM BOROUGH B RIGHT MUN: PLUM BOROUGH B

018541 FT



018541 FT
INTER-AHD LOGAN FERRY RD
0070/3045 (BORO)

018 "DIA CIRC CONCR

EXTRACT DATE: 12/28/2024 ROADWAY MANAGEMENT SYSTEM PAGE NUMBER: 918
PRINT DATE: 12/30/2024 SLD COUNTY/SR - ANNUAL PRINT COUNTY: ALLEGHENY

DIR: B TOTAL LEN: 3.512 MI. DIST: 11-1 SR: 2088
LEFT MUN: PLUM BOROUGH B RIGHT MUN: PLUM BOROUGH B

	0070/2125	LEN=0035	INSTALLED	UNKN
	0070/1150	012 "DIA	CIR PLASTIC	
		LEN=0030	INSTALLED	UNKN
015496 FT	0070/0278	024 "DIA	CIRC METAL	
	015496 FT	LEN=0030	INSTALLED	UNKN
	0070/0000	2 0 02164 0 00 0030+28		
		LENGTH(AH 3045 BK 2242)		
	0060/2071	024 "DIA	CIRC CONCR	
		LEN=0035	INSTALLED	UNKN
	0060/1140	018 "DIA	CIR PLASTIC	
		LEN=0035	INSTALLED	UNKN
	0060/0660	018 "DIA	CIRC METAL	
		LEN=0030	INSTALLED	UNKN
2 0 02164 0 00 0052+91 013254 FT	013254 FT	DRENNAN RD		
RENTON RD		(BORO)		
(SR2072 SEG 0010/0000) 0060/0000	0060/0000	LENGTH(AH 2242 BK 2069)		
	0050/1053	018 "DIA	CIRC CONCR	
		LEN=0030	INSTALLED	UNKN
	0050/0672	018 "DIA	CIR PLASTIC	
		LEN=0030	INSTALLED	UNKN
011185 FT	011185 FT	2 0 02164 0 00 0073+88		
	0050/0000	LENGTH(AH 2069 BK 1999)		
	0040/1091	018 "DIA	CIRC CONCR	
		LEN=0030	INSTALLED	UNKN
	0040/0980	018 "DIA	CIR PLASTIC	
		LEN=0099	INSTALLED	UNKN
	0040/0019	018 "DIA	CIR PLASTIC	
009186 FT	009186 FT	LEN=0040	INSTALLED	UNKN
		2 0 02164 0 00 0093+87		
		OLD LEECHBURG RD		
	0040/0000	(SR2076 SEG 0070/1570)		
		LENGTH(AH 1999 BK 2590)		
	0030/2577	040 "DIA	CIR PLASTIC	
		LEN=0013	INSTALLED	UNKN

EXTRACT DATE: 12/28/2024 ROADWAY MANAGEMENT SYSTEM PAGE NUMBER: 917
PRINT DATE: 12/30/2024 SLD COUNTY/SR - ANNUAL PRINT COUNTY: ALLEGHENY

DIR: B TOTAL LEN: 3.512 MI. DIST: 11-1 SR: 2088
LEFT MUN: PLUM BOROUGH B RIGHT MUN: PLUM BOROUGH B

FIELD CLUB RD
(PRDR)

0030/1118

006596 FT

2 0 02164 0 00 0151+65 003371 FT
MCALLISTER DR
(BORO)

0020/0000

WEBSTER RD
(SR2090 SEG 0010/0000) 0010/0000

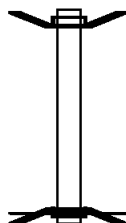
0030/1304	018 "DIA CIRC CONCR LEN=0030 INSTALLED UNKN
0030/0524	012 "DIA CIRC CONCR LEN=0099 INSTALLED UNKN
006596 FT	2 0 02164 0 00 0119+97
0030/0000	LENGTH(AH 2590 BK 3225) 018 "DIA CIRC CONCR
0020/2742	LEN=0030 INSTALLED UNKN
0020/2379	024 "DIA CIRC CONCR LEN=0030 INSTALLED UNKN
0020/1502	018 "DIA CIR PLASTIC LEN=0050 INSTALLED UNKN
0020/1216	018 "DIA CIRC CONCR LEN=0099 INSTALLED UNKN
0020/0661	024 "DIA CIRC CONCR LEN=0099 INSTALLED UNKN
0020/0612	018 "DIA CIR PLASTIC LEN=0030 INSTALLED UNKN
003371 FT	
0020/0000	LENGTH(AH 3225 BK 3371) 018 "DIA CIR PLASTIC
0010/2732	LEN=0030 INSTALLED UNKN
0010/2454	018 "DIA CIR PLASTIC LEN=0035 INSTALLED UNKN
0010/1074	018 "DIA CIR PLASTIC LEN=0055 INSTALLED UNKN
0010/1055	HARRIS RD (BORO)
0010/0694	018 "DIA CIRC CONCR LEN=0040 INSTALLED UNKN
0010/0169	018 "DIA CIR PLASTIC LEN=0175 INSTALLED UNKN
000000 FT	2 0 02164 0 00 0185+81
	VILLAGE: PLUM BOROUGH
	NC SA
	LEECHBURG RD
INTER-BK	(SR2075 SEG 0150/0000)
	LOGANS FERRY RD
	(SR2075 SEG 0150/0000)
	MFC BEGIN = D
0010/0000	LENGTH(AH 3371 BK 0000)

EXTRACT DATE: 12/28/2024 ROADWAY MANAGEMENT SYSTEM PAGE NUMBER: 916
PRINT DATE: 12/30/2024 SLD COUNTY/SR - ANNUAL PRINT COUNTY: ALLEGHENY

DIR: B TOTAL LEN: .032 MI. DIST: 11-1 SR: 2087
LEFT MUN: NORTH VERSAILLES T RIGHT MUN: NORTH VERSAILLES T

000170 FT

000000 FT



000170 FT BMS EN 02/2087/0010/0001
INTER-AHD GREENSBURG PK
0010/0170 (TWP)
000000 FT 0 0 00000 0 00 0000+00
NC GR GREENSBURG PK
INTER-BK GREENSBURG PK
(TWP)
ROUTE 30
BMSBG 02/2087/0010/0001
MFC BEGIN = C
0010/0000 LENGTH(AH 0170 BK 0000)

EXTRACT DATE: 12/28/2024 ROADWAY MANAGEMENT SYSTEM PAGE NUMBER: 915
PRINT DATE: 12/30/2024 SLD COUNTY/SR - ANNUAL PRINT COUNTY: ALLEGHENY

DIR: B TOTAL LEN: 1.924 MI. DIST: 11-1 SR: 2086
LEFT MUN: PLUM BOROUGH B RIGHT MUN: PLUM BOROUGH B

	010161 FT		010161 FT		NEW TEXAS RD
			INTER-AHD		(SR2075 SEG 0120/0000)
					NEW TEXAS RD
			0040/2674		(SR2075 SEG 0120/0000)
			0040/2645		048 "DIA CIRC CONCR
					LEN=0099 INSTALLED UNKN
TILIO DR (BORO)	0040/1798	==			
					TILIO DR
			0040/1772		(BORO)
					018 "DIA CIRC CONCR
			0040/1400		LEN=0035 INSTALLED UNKN
					018 "DIA CIRC CONCR
			0040/0822		LEN=0065 INSTALLED 2012
MCCOMB LN (PRDR)	0040/0716	==			
					048 "DIA CIRC CONCR
	007487 FT		0040/0115		LEN=0040 INSTALLED UNKN
			007487 FT		2 0 02237 0 00 0170+17
			0040/0000		LENGTH(AH 2674 BK 2950)
					024 "DIA CIRC CONCR
			0030/2470		LEN=0099 INSTALLED UNKN
					018 "DIA CIRC CONCR
			0030/2102		LEN=0040 INSTALLED 2012
					024 "DIA CIRC CONCR
			0030/1750		LEN=0040 INSTALLED UNKN
					012"H 12"W CON BOX CUL
			0030/1290		LEN=0035 INSTALLED UNKN
					018 "DIA CIRC CONCR
			0030/0883		LEN=0099 INSTALLED 2012
					024 "DIA CIRC CONCR
			0030/0514		LEN=0450 INSTALLED 2012
					015 "DIA CIR PLASTIC
			0030/0300		LEN=0035 INSTALLED UNKN
					018 "DIA CIRC CONCR
			0030/0034		LEN=0050 INSTALLED 2012
	004537 FT		004537 FT		2 0 02237 0 00 0138+24
			0030/0000		LENGTH(AH 2950 BK 1992)
					015 "DIA CIRC CONCR
			0020/1545		LEN=0060 INSTALLED 2012
ELICKER RD (BORO)	0020/0830	==			
					036 "DIA CIRC CONCR
			0020/0680		LEN=0045 INSTALLED UNKN

DIST: 11-1 SR: 2086
RIGHT MUN: PLUM BOROUGH B

EXTRACT DATE: 12/28/2024 ROADWAY MANAGEMENT SYSTEM PAGE NUMBER: 913
PRINT DATE: 12/30/2024 SLD COUNTY/SR - ANNUAL PRINT COUNTY: ALLEGHENY

DIR: N TOTAL LEN: .653 MI. DIST: 11-1 SR: 2085
LEFT MUN: PITTSBURGH C RIGHT MUN: PITTSBURGH C

FIFTH AV 003450 FT
(CITY) 0011/3450
BMSID 02/2085/0010/2248 0011/3330

RAMP FR FORBES AV
(SR8065 SEG 0250/0979) 0011/2331

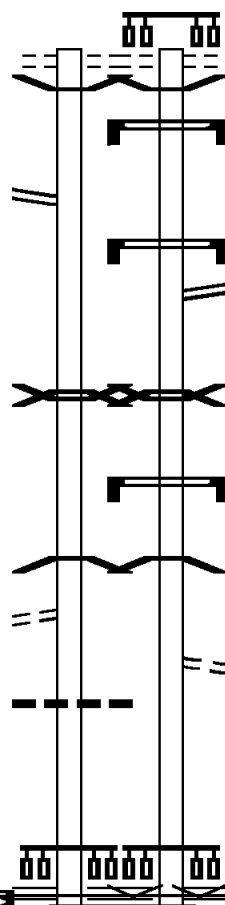
2 0 02266 4 00 0000+00
BMSID 02/2085/0010/0586
BLVD ALLIES
BMSBG 02/2085/0010/2248 0011/2248

2 0 02266 0 00 0005+89
MONONGAHELA RIVER
BMSBG 02/2085/0010/0586 0011/0586
TO 0837/0520 SH
(CONN) 0011/0120

018 "DIA CIRC CONCR
LEN=0040 INSTALLED UNKN 0011/0045

2 0 02266 0 00 0000+00 000000 FT
NC BIRMINGHAM BR
CARSON ST
(SR0837 SEG 0520/1892)

MFC BEGIN = B
LENGTH(AH 3450 BK 0000) 0011/0000



003419 FT FIFTH AV
(CITY) 0010/3419
0010/3330 BMSID 02/2085/0010/2248
SIGN STRUCTURE
0010/3211 BMSID 02/2085/0010/3195

SIGN: CANTILEVER
0010/2318 BMSID 02/2085/0010/2318
RAMP TO FORBES AV
0010/2314 (SR8065 SEG 0010/0000)
2 0 02266 4 00 0000+00
BMSID 02/2085/0010/0586
BLVD ALLIES
0010/2248 BMSBG 02/2085/0010/2248

SIGN: CANTILEVER
0010/1065 BMSID 02/2085/0010/1065
2 0 02266 0 00 0005+89
0010/0586 MONONGAHELA RIVER
BMSBG 02/2085/0010/0586

FROM 0837/0520 SH
0010/0110 (CONN)

000000 FT 2 0 02266 4 00 0000+00
VILLAGE: PITTSBURGH C
NC BIRMINGHAM BR
CARSON ST
(SR0837 SEG 0520/1892)

MFC BEGIN = B
LENGTH(AH 3419 BK 0000) 0010/0000

EXTRACT DATE: 12/28/2024 ROADWAY MANAGEMENT SYSTEM PAGE NUMBER: 912
PRINT DATE: 12/30/2024 SLD COUNTY/SR - ANNUAL PRINT COUNTY: ALLEGHENY

DIR: E TOTAL LEN: 1.960 MI. DIST: 11-1 SR: 2084
LEFT MUN: PLUM BOROUGH B RIGHT MUN: PLUM BOROUGH B

009446 FT

010351 FT
INTER-AHD

KERR RD
(BORO)
SHEARER RD
(BORO)
018 " DIA CIRC METAL
LEN=0040 INSTALLED UNKN
018 " DIA CIRC METAL
LEN=0035 INSTALLED UNKN
018 " DIA CIRC CONCR
LEN=0040 INSTALLED UNKN

018 " DIA CIRC CONCR
LEN=0030 INSTALLED UNKN
018 " DIA CIRC CONCR
LEN=0036 INSTALLED UNKN
018 " DIA CIRC CONCR
LEN=0036 INSTALLED UNKN

006514 FT

007419 FT
5 0040/0000 LENGTH(AH 2932 BK 1934)

018 " DIA CIRC CONCR
LEN=0030 INSTALLED UNKN

004580 FT

BARNES RD
(BORO)
BMSSEN 02/2084/0030/0000
2 0 02162 0 00 0055+32
BODINES RUN
BMSBG 02/2084/0030/0000
5 0030/0000 LENGTH(AH 1934 BK 2399)

DEER LN
(BORO)

0020/2330

036 " DIA CIRC METAL
LEN=0068 INSTALLED 2018
048 " DIA CIRC CONCR
LEN=0030 INSTALLED UNKN
018 " DIA CIRC METAL
LEN=0013 INSTALLED 2018
018 " DIA CIRC CONCR
LEN=0040 INSTALLED UNKN
018 " DIA CIRC METAL
LEN=0051 INSTALLED UNKN
2 0 02162 0 00 0030+55
KELLYWOOD MANOR
(PRDR)

002181 FT

EXTRACT DATE: 12/28/2024 ROADWAY MANAGEMENT SYSTEM PAGE NUMBER: 911
PRINT DATE: 12/30/2024 SLD COUNTY/SR - ANNUAL PRINT COUNTY: ALLEGHENY

DIR: E TOTAL LEN: 1.960 MI. DIST: 11-1 SR: 2084
LEFT MUN: PLUM BOROUGH B RIGHT MUN: PLUM BOROUGH B

REPP RD
(BORO)

0014/0980

BODA RD
(TWP)
PENN HILLS

000000 FT

0014/0000

LTH AH 000905 BK 000000 000000 FT
7011/0000

5 0020/0000 LENGTH(AH 2399 BK 2181)
0014/1315 018 "DIA CIRC CONCR
LEN=0035 INSTALLED UNKN
0014/1233 018 "DIA CIRC CONCR
LEN=0030 INSTALLED UNKN
I-76
0014/1180 OP ID 02/7076/9900/5074
0014/0857 018 "DIA CIRC CONCR
LEN=0064 INSTALLED UNKN
BESSEMER AND LAKE ERIE
0014/0815 OVERPASS IS RR X-ING
PLUM BOROUGH
0014/0462 PENN HILLS T
0014/0412 BMSBN 02/2084/0014/0356
2 0 02162 0 00 0012+52
PLUM CREEK
0014/0356 BMSBG 02/2084/0014/0356
MILLTOWN COMMUNITY PARK
(PARK)
0014/0295 2 0 02162 0 00 0009+05
000905 FT NC MI
MFC BEGIN = E
5 0014/0000 LENGTH(AH 2181 BK 0905)
0010/0893 024 "DIA CIRC CONCR
LEN=0064 INSTALLED UNKN
IOWA ST
0010/0560 (TWP)
0010/0518 018 "DIA CIRC METAL
LEN=0020 INSTALLED UNKN
HIGH ST
0010/0280 (TWP)
0010/0277 024 "DIA CIRC METAL
LEN=0099 INSTALLED UNKN
0010/0245 018 "DIA CIRC CONCR
LEN=0020 INSTALLED UNKN
0010/0095 018 "DIA CIRC CONCR
LEN=0099 INSTALLED UNKN
000000 FT 2 0 02162 0 00 0000+00
VILLAGE: MILLTOWN
HULTON RD
(SR2058 SEG 0210/0775)
NC MI LL ST
HULTON RD
(SR2058 SEG 0210/0775)
MFC BEGIN = E
5 0010/0000 LENGTH(AH 0905 BK 0000)

EXTRACT DATE: 12/28/2024 ROADWAY MANAGEMENT SYSTEM PAGE NUMBER: 910
PRINT DATE: 12/30/2024 SLD COUNTY/SR - ANNUAL PRINT COUNTY: ALLEGHENY

DIR: B TOTAL LEN: .500 MI. DIST: 11-1 SR: 2083
LEFT MUN: EAST PITTSBURGH B RIGHT MUN: EAST PITTSBURGH B

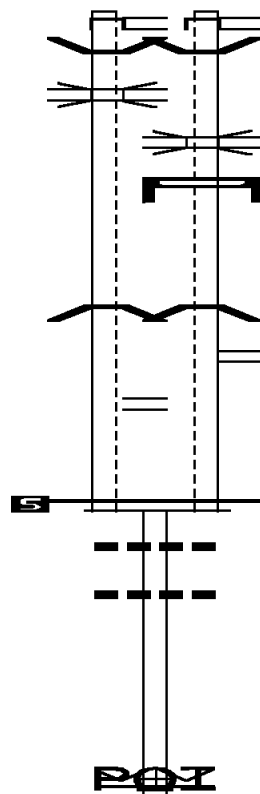
002621 FT
INTER-AHD
TRI-BORO EX
(SR2037 SEG 0090/0860)
TRI-BORO EX
(SR2037 SEG 0090/0860) 0033/2111
BMS EN 02/2083/0032/0836 0033/2026
TR 30
OP ID 02/0030/0260/0000 0033/1944

1 0 01074 1 00 0012+57
MAIN STREET
BMSBG 02/2083/0032/0836 0033/0834

RAMP A RD
(SR2183 SEG 0010/0000) 0033/0679

1 0 01074 1 00 0012+57 000510 FT
MFC BEGIN = B
LENGTH(AH 2111 BK 0510) 0033/0000

000000 FT



002641 FT
INTER-AHD
TRI-BORO EX
(SR2037 SEG 0091/0890)
TRI-BORO EX
(SR2037 SEG 0091/0890)
BMS EN 02/2083/0032/0836
0032/2131
0032/2027

TR 30
OP ID 02/0030/0260/0000
SIGN: CANTILEVER
0032/1938
0032/1876 BMS ID 02/2083/0032/1288

1 0 01074 1 00 0012+57
MAIN STREET
BMSBG 02/2083/0032/0836
RAMP A RD
0032/0835
0032/0690 (SR2183 SEG 0010/0000)

000510 FT 1 0 01074 1 00 0012+57
MFC BEGIN = B
LENGTH(AH 2131 BK 0510)
018 "DIA CIRC CONCR
LEN=0045 INSTALLED UNKN
024 "DIA CIRC CONCR
LEN=0045 INSTALLED UNKN
0012/0026 1 0 01074 1 00 0026+15
000000 FT (APRA) USX MON VALLEY-E
VILLAGE: E. PITTSBURGH

NC BR
INTER-BK BRADDOCK AV
(BORO)
MFC BEGIN = B
0012/0000 LENGTH(AH 0510 BK 0000)

EXTRACT DATE: 12/28/2024 ROADWAY MANAGEMENT SYSTEM PAGE NUMBER: 909
PRINT DATE: 12/30/2024 SLD COUNTY/SR - ANNUAL PRINT COUNTY: ALLEGHENY

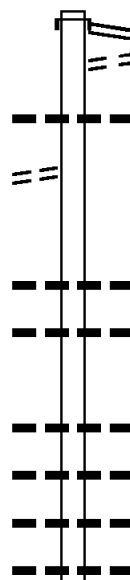
DIR: B TOTAL LEN: 5.369 MI. DIST: 11-1 SR: 2082
LEFT MUN: PLUM BOROUGH B RIGHT MUN: PLUM BOROUGH B

BARKING RD
(BORO)

028350 FT

0130/2163

025391 FT



028350 FT
INTER-AHD

0130/2959

0130/2637

0130/2340

0130/0875

0130/0540

5 0130/0000

0120/1900

0120/1732

0120/1224

0120/1063

LOGANS FERRY RD
(SR2075 SEG 0180/0915)
LOGANS FERRY RD
(SR2075 SEG 0180/0915)
FOR SR 2075 AND 2082
(CONN)
015 "DIA CIRC CONCR
LEN=0099 INSTALLED UNKN

018 "DIA CIRC CONCR
LEN=0050 INSTALLED UNKN
018 "DIA CIRC CONCR
LEN=0060 INSTALLED UNKN
1 0 00677 0 00 0158+40
LENGTH(AH 2959 BK 2419)
018 "DIA CIRC CONCR
LEN=0050 INSTALLED UNKN
018 "DIA CIRC CONCR
LEN=0040 INSTALLED UNKN
018 "DIA CIRC CONCR
LEN=0099 INSTALLED UNKN
018 "DIA CIRC CONCR
LEN=0050 INSTALLED UNKN

DIST: 11-1 SR: 2082
RIGHT MUN: PLUM BOROUGH B

EXTRACT DATE: 12/28/2024 ROADWAY MANAGEMENT SYSTEM PAGE NUMBER: 907
PRINT DATE: 12/30/2024 SLD COUNTY/SR - ANNUAL PRINT COUNTY: ALLEGHENY

DIR: B TOTAL LEN: 5.369 MI. DIST: 11-1 SR: 2082
LEFT MUN: PLUM BOROUGH B RIGHT MUN: PLUM BOROUGH B

013455 FT

009901 FT

0090/2570	018 "DIA	CIRC CONCR	LEN=0050	INSTALLED	UNKN
0090/2342	036 "DIA	CIRC CONCR	LEN=0060	INSTALLED	UNKN
0090/2187	024 "DIA	CIRC CONCR	LEN=0060	INSTALLED	UNKN
0090/1780	018 "DIA	CIRC CONCR	LEN=0050	INSTALLED	UNKN
0090/1478	018 "DIA	CIRC CONCR	LEN=0050	INSTALLED	UNKN
0090/1197	018 "DIA	CIRC CONCR	LEN=0040	INSTALLED	1997
0090/0592	018 "DIA	CIRC CONCR	LEN=0060	INSTALLED	UNKN
0090/0371	018 "DIA	CIRC CONCR	LEN=0060	INSTALLED	UNKN
0090/0049	018 "DIA	CIRC CONCR	LEN=0060	INSTALLED	UNKN
013455 FT	1 0 00677	0 00 0039+62			
0090/0000	LENGTH(AH	2918 BK 3554)			
0080/3499	018 "DIA	CIRC CONCR	LEN=0040	INSTALLED	UNKN
0080/3240	018 "DIA	CIRC CONCR	LEN=0099	INSTALLED	UNKN
0080/2815	RIDGEMEAD	FIELDS DR			
0080/2494	(BORO)		018 "DIA	CIRC CONCR	
0080/2254	018 "DIA	CIRC CONCR	LEN=0040	INSTALLED	UNKN
0080/1507	018 "DIA	CIRC CONCR	LEN=0035	INSTALLED	UNKN
0080/1260	018 "DIA	CIRC CONCR	LEN=0035	INSTALLED	UNKN
0080/0912	018 "DIA	CIRC CONCR	LEN=0050	INSTALLED	UNKN
0080/0638	018 "DIA	CIRC CONCR	LEN=0050	INSTALLED	UNKN
0080/0518	015 "DIA	CIRC CONCR	LEN=0035	INSTALLED	UNKN
0080/0267	018 "DIA	CIRC CONCR	LEN=0040	INSTALLED	UNKN
009901 FT	1 0 00677	0 00 0000+00			
NC CO	XCOMB HILL RD				
	HULTON RD				
	(SR2058	SEG 0270/0535)			
0080/0000	LENGTH(AH	3554 BK 1592)			

EXTRACT DATE: 12/28/2024 ROADWAY MANAGEMENT SYSTEM PAGE NUMBER: 906
PRINT DATE: 12/30/2024 SLD COUNTY/SR - ANNUAL PRINT COUNTY: ALLEGHENY

DIR: B TOTAL LEN: 5.369 MI. DIST: 11-1 SR: 2082
LEFT MUN: PLUM BOROUGH B RIGHT MUN: PLUM BOROUGH B

008309 FT

006619 FT

005156 FT

TO SR 2058/0270 SH
(CONN)
0070/1503
0070/0635 BMS EN 02/2082/0070/0380
2 0 02287 0 00 0253+85
PA TURNPIKE
0070/0383 BMSBG 02/2082/0070/0380
FAIRWAYS DR
(BORO)
0070/0180 2 0 02287 0 00 0253+85
008309 FT 099 "DIA CIRC CONCR
LEN=0099 INSTALLED UNKN
PRIVATE DR
(PRDR)
0070/0000 LENGTH(AH 1592 BK 1690)
FIFTEENTH ST
(BORO)
0060/1450
0060/0844 018 "DIA CIRC CONCR
LEN=0040 INSTALLED UNKN
0060/0599 018 "DIA CIRC CONCR
LEN=0035 INSTALLED UNKN
0060/0591 012 "DIA CIRC CONCR
LEN=0041 INSTALLED 2017
0060/0445 018 "DIA CIRC CONCR
LEN=0040 INSTALLED UNKN
THIRTEENTH ST
(BORO)
0060/0295 012 "DIA CIRC CONCR
LEN=0035 INSTALLED UNKN
0060/0107 012 "DIA CIRC CONCR
LEN=0040 INSTALLED UNKN
0060/0016 2 0 02287 0 00 0271+15
006619 FT PLUM BOROUGH
OAKMONT B
0060/0000 LENGTH(AH 1690 BK 1463)
TWELFTH ST
(BORO)
0050/1200 ELEVENTH ST
(BORO)
0050/0800 TENTH ST
(BORO)
0050/0395 018 "DIA CIRC CONCR
LEN=0027 INSTALLED 2017
0050/0010 0 0 00000 0 00 0000+00
005156 FT NINTH ST
(BORO)
0050/0000 LENGTH(AH 1463 BK 2289)
EIGHTH ST
(BORO)
0022/1905

EXTRACT DATE: 12/28/2024 ROADWAY MANAGEMENT SYSTEM PAGE NUMBER: 905
PRINT DATE: 12/30/2024 SLD COUNTY/SR - ANNUAL PRINT COUNTY: ALLEGHENY

DIR: B TOTAL LEN: 5.369 MI. DIST: 11-1 SR: 2082
LEFT MUN: OAKMONT B RIGHT MUN: OAKMONT B

WADE LN
(BORO)

0022/1760

DALZELL WY
(BORO)

0022/0261

OAKMONT AV
(BORO)

0022/0066
002867 FT

ALLEGHENY AV (TBK)
(BORO)

0020/0779
002048 FT

SECOND ST
(BORO)

0020/0000

000000 FT

0022/1857 024 "DIA CIRC CONCR
LEN=0040 INSTALLED UNKN
0022/1837 024 "DIA CIRC CONCR
LEN=0099 INSTALLED UNKN
0022/1502 018 "DIA CIRC CONCR
LEN=0040 INSTALLED UNKN
SEVENTH ST
(BORO)
0022/1501 018 "DIA CIRC CONCR
LEN=0045 INSTALLED UNKN
FIFTH ST
(BORO)
0022/0689 ORCHARD AV
(BORO)
ALLEGHENY RIVER BL
(BORO)
0022/0066 (AAR 051623Y) #TRKS 01
0022/0027 0 0 00000 0 00 0000+00
002867 FT MFC BEGIN = C
0022/0000 LENGTH(AH 2289 BK 0819)
ALLEGHENY AV
(SR2073 SEG 0110/3017)
0020/0779 THIRD ST
(BORO)
0020/0268 2 0 02236 0 00 0020+54
002048 FT NC HU LTON RD
OAKMONT
HARMAR T
0020/0000 LENGTH(AH 0819 BK 2048)
0010/1758 BMSSEN 02/2082/0010/0126
2 0 02236 0 00 0000+00
ALLEGHENY RIVER
0010/0125 BMSBG 02/2082/0010/0126
000000 FT 2 0 02236 0 00 0000+00
NC HU LTON BRIDGE RD
FREEPORT RD
(SR1001 SEG 0200/1852)
0010/0000 MFC BEGIN = B
LENGTH(AH 2048 BK 0000)

DIR: B TOTAL LEN: .122 MI. DIST: 11-1 SR: 2081
LEFT MUN: MONROEVILLE B RIGHT MUN: MONROEVILLE B

0010/0000 MFC BEGIN = C
LENGTH(AH 0644 BK 0000)

EXTRACT DATE: 12/28/2024 ROADWAY MANAGEMENT SYSTEM PAGE NUMBER: 903
PRINT DATE: 12/30/2024 SLD COUNTY/SR - ANNUAL PRINT COUNTY: ALLEGHENY
DIR: B TOTAL LEN: 2.426 MI. DIST: 11-1 SR: 2080
LEFT MUN: PENN HILLS T RIGHT MUN: PENN HILLS T

EXTRACT DATE: 12/28/2024 ROADWAY MANAGEMENT SYSTEM PAGE NUMBER: 902
PRINT DATE: 12/30/2024 SLD COUNTY/SR - ANNUAL PRINT COUNTY: ALLEGHENY

DIR: B TOTAL LEN: 2.426 MI.
LEFT MUN: PENN HILLS T

DIST: 11-1 SR: 2080
RIGHT MUN: PENN HILLS T

(SR2078 SEG 0040/0000) 0060/2736

PERIDOT DR
(TWP)

0060/2085

010075 FT

FRIENDSHIP PARK RD
(PARK)

0050/2982

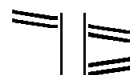
HIGHVIEW DR
(TWP)

0050/2350

007052 FT

COLORADO ST
(TWP)

0040/1850



==

==

==

==

==

==

==

==

==

==

==

==

==

==

==

==

==

==

==

==

==

==

==

0060/2736 (SR2078 SEG 0040/0000)

HAMIL RD

0060/2275 (SR2126 SEG 0010/0545)

0060/1765 SPRINGWOOD DR

(TWP)

018 "DIA CIRC CONCR

LEN=0030 INSTALLED UNKN

0060/0850 024 "DIA CIRC CONCR

LEN=0050 INSTALLED UNKN

0060/0250 024 "DIA CIRC CONCR

LEN=0050 INSTALLED UNKN

010075 FT 2 0 02196 0 00 0054+00

HUNTER GARDEN CT

(PRDR)

0060/0000 LENGTH(AH 2736 BK 3023)

0050/2941 018 "DIA CIRC CONCR

LEN=0072 INSTALLED UNKN

0050/2275 HUNTER GARDEN CT

(PRDR)

024 "DIA CIRC CONCR

LEN=0099 INSTALLED UNKN

0050/2190 018 "DIA CIRC CONCR

LEN=0030 INSTALLED UNKN

0050/1918 018 "DIA CIRC CONCR

LEN=0030 INSTALLED UNKN

0050/1799 018 "DIA CIRC CONCR

LEN=0050 INSTALLED UNKN

0050/1065 018 "DIA CIRC CONCR

LEN=0050 INSTALLED UNKN

0050/0801 018 "DIA CIRC CONCR

LEN=0050 INSTALLED UNKN

007052 FT 2 0 02196 0 00 0084+00

0050/0000 LENGTH(AH 3023 BK 3016)

0040/2867 018 "DIA CIRC METAL

LEN=0035 INSTALLED UNKN

0040/2318 018 "DIA CIRC CONCR

LEN=0045 INSTALLED UNKN

0040/1877 018 "DIA CIRC CONCR

LEN=0055 INSTALLED UNKN

0040/1850 (APRA) PENN HILLS COMMU

EXTRACT DATE: 12/28/2024 ROADWAY MANAGEMENT SYSTEM PAGE NUMBER: 901
PRINT DATE: 12/30/2024 SLD COUNTY/SR - ANNUAL PRINT COUNTY: ALLEGHENY

DIR: B TOTAL LEN: 2.426 MI. DIST: 11-1 SR: 2080
LEFT MUN: PENN HILLS T RIGHT MUN: PENN HILLS T

					0040/1092	018 "DIA CIRC CONCR LEN=0050 INSTALLED UNKN
					0040/0014	BMS EN 02/2080/0040/0000
004036 FT					004036 FT	2 0 02196 0 02 0115+91
						BRANCH OF PLUM CREEK
					0040/0000	BMSBG 02/2080/0040/0000
					NC HUNTER RD	LENGTH(AH 3016 BK 1526)
					0030/1342	018 "DIA CIRC CONCR LEN=0030 INSTALLED UNKN
					0030/0528	018 "DIA CIRC CONCR LEN=0025 INSTALLED UNKN
					0030/0492	BARGER ST (TWP)
002510 FT					0030/0342	018 "DIA CIRC CONCR LEN=0099 INSTALLED UNKN
					002510 FT	2 0 02196 0 02 0136+39
						PENN HILLS
					0030/0000	VERONA B LENGTH(AH 1526 BK 1180)
						BMS EN 02/2080/0020/0958
					0020/1100	VERONA OAKMONT B
						2 0 02196 0 02 0156+39
					0020/0958	PLUM CREEK BMSBG 02/2080/0020/0958
DARK HOLLOW RD (BORO)					0020/0722	015 "DIA CIRC CONCR LEN=0030 INSTALLED UNKN
					0020/0318	012 "DIA CIRC CONCR LEN=0025 INSTALLED UNKN
0 0 00000 0 00 0000+00					001330 FT	
SIXTH ST (BORO)					0020/0000	LENGTH(AH 1180 BK 1330)
					0010/0881	018 "DIA CIRC CONCR LEN=0025 INSTALLED UNKN
					0010/0697	018 "DIA CIRC CONCR LEN=0020 INSTALLED UNKN
					0010/0180	015 "DIA CIRC CONCR LEN=0013 INSTALLED UNKN
000000 FT					000000 FT	2 0 02196 0 02 0156+39
						NC PLUM ST
						ALLEGHENY RIVER BL (SR2073 SEG 0070/0000)
					0010/0000	MFC BEGIN = D LENGTH(AH 1330 BK 0000)

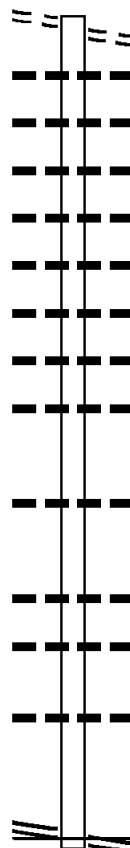
EXTRACT DATE: 12/28/2024 ROADWAY MANAGEMENT SYSTEM PAGE NUMBER: 900
PRINT DATE: 12/30/2024 SLD COUNTY/SR - ANNUAL PRINT COUNTY: ALLEGHENY
DIR: B TOTAL LEN: .884 MI. DIST: 11-1 SR: 2079
LEFT MUN: ELIZABETH T RIGHT MUN: ELIZABETH T

FALLEN TIMBER RD
(TWP)

004667 FT
0020/2293

002374 FT

2 0 02124 0 00 0000+00 000000 FT
DOUGLAS RUN RD
(SR2017 SEG 0070/0000) 0010/0000

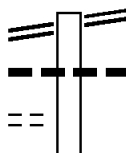


004667 FT FALLEN TIMBER RD
0020/2293 (TWP)
018 " DIA CIR PLASTIC
LEN=0035 INSTALLED UNKN
0020/1914 021 " DIA CIR PLASTIC
LEN=0035 INSTALLED UNKN
0020/1830 021 " DIA CIR PLASTIC
LEN=0030 INSTALLED UNKN
0020/1773 018 " DIA CIR PLASTIC
LEN=0030 INSTALLED UNKN
0020/1521 021 " DIA CIRC CONCR
LEN=0045 INSTALLED UNKN
0020/1101 018 " DIA CIRC METAL
LEN=0099 INSTALLED UNKN
0020/0519 018 " DIA CIRC METAL
LEN=0035 INSTALLED UNKN
0020/0374 018 " DIA CIR PLASTIC
LEN=0099 INSTALLED UNKN
0020/0014 2 0 02124 0 00 0025+00
002374 FT LENGTH(AH 2293 BK 2374)
5 0020/0000 018 " DIA CIRC METAL
LEN=0030 INSTALLED UNKN
0010/2090
0010/1150 028 " DIA CIR PLASTIC
LEN=0099 INSTALLED UNKN
0010/0793 018 " DIA CIR PLASTIC
LEN=0020 INSTALLED UNKN
0010/0067 018 " DIA CIRC CONCR
LEN=0099 INSTALLED UNKN
NC NI CHOLS HILL RD
DOUGLAS RUN RD
000000 FT (SR2017 SEG 0070/0000)
MFC BEGIN = C
5 0010/0000 LENGTH(AH 2374 BK 0000)

EXTRACT DATE: 12/28/2024 ROADWAY MANAGEMENT SYSTEM PAGE NUMBER: 899
PRINT DATE: 12/30/2024 SLD COUNTY/SR - ANNUAL PRINT COUNTY: ALLEGHENY
DIR: B TOTAL LEN: 1.835 MI. DIST: 11-1 SR: 2078
LEFT MUN: PENN HILLS T RIGHT MUN: PENN HILLS T

INDIANA RD 009689 FT
(SR2070 SEG 0020/0000) 0040/1385

JADE DR
(TWP) 0040/0791



009689 FT INDIANA RD
0040/1385 (SR2070 SEG 0020/0000)
0040/0896 01B "DIA CIRC CONCR
LEN=0040 INSTALLED UNKN

01B "DIA CIRC CONCR

EXTRACT DATE: 12/28/2024 ROADWAY MANAGEMENT SYSTEM PAGE NUMBER: 898
PRINT DATE: 12/30/2024 SLD COUNTY/SR - ANNUAL PRINT COUNTY: ALLEGHENY

DIR: B TOTAL LEN: 1.835 MI. DIST: 11-1 SR: 2078
LEFT MUN: PENN HILLS T RIGHT MUN: PENN HILLS T

2 0 02165 0 00 0062+86 008304 FT
HUNTER RD
(SR2080 SEG 0060/2736) 0040/0000

HAMIL RD
(SR2126 SEG 0010/0000)
VALEMONT DR
(TWP)

SARA LN
(TWP)
GOLDEN GATE DR
(TWP)

LC TO BAVALE DR
(CONN)

BAVALE DR
(TWP)

ELM DR
(TWP)
SUMMIT DR
(TWP)
DAVIDSON DR
(TWP)

0030/2250

0030/1815

0030/1430

0030/0650

0030/0565

005562 FT

0020/2900

0020/2445

0040/0478 LEN=0048 INSTALLED UNKN

018 "DIA CIRC METAL

0040/0275 LEN=0230 INSTALLED UNKN

008304 FT

5 0040/0000 MFC BEGIN = D

LENGTH(AH 1385 BK 2742)

018 "DIA CIRC CONCR

0030/2740 LEN=0099 INSTALLED UNKN

FOLTZ DR

(TWP)

018 "DIA CIR PLASTIC

0030/2301 LEN=0040 INSTALLED UNKN

0030/1873 018 "DIA CIRC CONCR

LEN=0050 INSTALLED UNKN

0030/0643 018 "DIA CIR PLASTIC

LEN=0048 INSTALLED UNKN

0030/0148 018 "DIA CIRC CONCR

LEN=0048 INSTALLED UNKN

2 0 02165 0 00 0034+67

VILLAGE: VALEMONT HTS

5 0030/0000 LENGTH(AH 2742 BK 3497)

018 "DIA CIRC CONCR

0020/3190 LEN=0045 INSTALLED UNKN

0020/2300 018 "DIA CIRC CONCR

LEN=0048 INSTALLED UNKN

DAWN DR

(PRDR)

0020/2160 018 "DIA CIRC CONCR

LEN=0050 INSTALLED UNKN

0020/2006 018 "DIA CIR PLASTIC

LEN=0050 INSTALLED UNKN

0020/1990 018 "DIA CIR PLASTIC

LEN=0050 INSTALLED UNKN

DIR: B TOTAL LEN: 1.835 MI. DIST: 11-1 SR: 2078
LEFT MUN: PENN HILLS T RIGHT MUN: PENN HILLS T

Address	Length	Segment	Block	Offset	Content
0020/1815	018	"DIA	CIRC METAL	UNKN	
0020/1647	LEN=0070	IDAHO AV	INSTALLED	UNKN	
0020/1575	(TWP)				
0020/1014	018	"DIA	CIRC CONCR	UNKN	
0020/0660	LEN=0048	INSTALLED	UNKN		
0020/0660	018	"DIA	CIRC CONCR	UNKN	
0020/0660	LEN=0030	INSTALLED	UNKN		
0020/0260					
0020/0210					
002065 FT					
002065 FT	2 0 02165	0 00 0000+00			
002065 FT	HULTON RD				
002065 FT	(SR2074	SEG 0030/0092)			
002065 FT	NC HAM	MIL RD			
002065 FT	MCGREGOR DR				
002065 FT	(TWP)				
002065 FT	INTER-BK	HULTON RD			
002065 FT	(SR2074	SEG 0030/0092)			
002065 FT	MFC BEGIN = E				
002065 FT	LTH AH 003497	BK 000100			
002065 FT	7014/0000	LTH AH 000100	BK 002065		
002065 FT	INTER-AHD	HULTON RD			
002065 FT	(SR2074	SEG 0030/0000)			
002065 FT	018	"DIA	CIRC CONCR	UNKN	
002065 FT	LEN=0050	INSTALLED	UNKN		
002065 FT	018	"DIA	CIR PLASTIC	UNKN	
002065 FT	LEN=0050	INSTALLED	UNKN		
002065 FT	015	"DIA	CIR PLASTIC	UNKN	
002065 FT	LEN=0050	INSTALLED	UNKN		
002065 FT	015	"DIA	CIRC CONCR	UNKN	
002065 FT	LEN=0050	INSTALLED	UNKN		
000000 FT					
000000 FT	0010/0485	HEBERTON DR			
000000 FT	(TWP)				
000000 FT	2 0 02287	0 00 0000+00			
000000 FT	NC HU	LTON RD			
000000 FT	SALTSBURG RD				
000000 FT	(SR0400	SEG 0300/0000)			
000000 FT	INTER-BK	FRANKSTOWN RD			
000000 FT	(SR0400	SEG 0300/0000)			
000000 FT	MFC BEGIN = C				
000000 FT	0010/0000	LENGTH(AH 2065	BK 0000)		

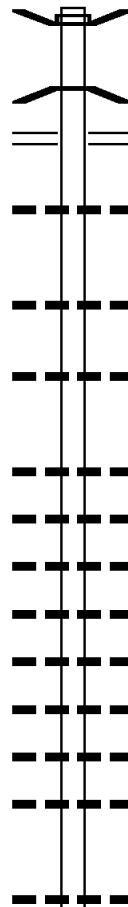
EXTRACT DATE: 12/28/2024 ROADWAY MANAGEMENT SYSTEM PAGE NUMBER: 896
PRINT DATE: 12/30/2024 SLD COUNTY/SR - ANNUAL PRINT COUNTY: ALLEGHENY

DIR: B TOTAL LEN: 5.385 MI. DIST: 11-1 SR: 2076
LEFT MUN: PLUM BOROUGH B RIGHT MUN: PLUM BOROUGH B

028435 FT

027008 FT

023221 FT



028435 FT BMS EN 02/2076/0100/1366
INTER-AHD MYERS DR
0100/1427 (BORO)
2 0 02166 0 01 0270+30
PUCKETA CR
0100/1366 BMSBG 02/2076/0100/1366
GREENSBURG RD
0100/1125 (SR0366 SEG 0122/0760)
018 "DIA CIRC CONCR
LEN=0030 INSTALLED UNKN
027008 FT 2 0 02166 0 01 0270+30
S 0100/0000 LENGTH(AH 1427 BK 3787)
018 "DIA CIRC PLASTIC
LEN=0035 INSTALLED UNKN
0090/3665 018 "DIA CIRC METAL
LEN=0035 INSTALLED UNKN
0090/2949 018 "DIA CIRC CONCR
LEN=0035 INSTALLED UNKN
018 "DIA CIRC METAL
LEN=0030 INSTALLED UNKN
0090/1854 018 "DIA CIRC CONCR
LEN=0024 INSTALLED UNKN
0090/1639 036 "DIA CIRC METAL
LEN=0050 INSTALLED UNKN
0090/1088 024 "DIA CIRC CONCR
LEN=0025 INSTALLED UNKN
0090/0842 024 "DIA CIRC OTHER
LEN=0060 INSTALLED UNKN
0090/0514 018 "DIA CIRC METAL
LEN=0030 INSTALLED UNKN
0090/0220 024 "DIA CIRC OTHER
LEN=0060 INSTALLED UNKN
0090/0092 2 0 02166 0 01 0232+43
0090/0090 LENGTH(AH 3787 BK 3232)
023221 FT 018 "DIA CIRC METAL
S 0090/0000 LEN=0030 INSTALLED UNKN
0080/2907

EXTRACT DATE: 12/28/2024 ROADWAY MANAGEMENT SYSTEM PAGE NUMBER: 895
PRINT DATE: 12/30/2024 SLD COUNTY/SR - ANNUAL PRINT COUNTY: ALLEGHENY

DIR: B TOTAL LEN: 5.385 MI. DIST: 11-1 SR: 2076
LEFT MUN: PLUM BOROUGH B RIGHT MUN: PLUM BOROUGH B

		0080/2400	018 "DIA CIRC METAL LEN=0030 INSTALLED UNKN
		0080/1263	018 "DIA CIRC METAL LEN=0030 INSTALLED UNKN
019989 FT		019989 FT	2 0 02166 0 01 0200+11
	5	0080/0000	LENGTH(AH 3232 BK 2481) 018 "DIA CIRC METAL
		0070/2312	LEN=0030 INSTALLED UNKN
		0070/1996	018 "DIA CIRC METAL LEN=0030 INSTALLED UNKN
		0070/1589	018 "DIA CIR PLASTIC LEN=0024 INSTALLED UNKN
		0070/1570	SARDIS RD (SR2088 SEG 0040/0000)
		0070/0898	036 "DIA CIRC CONCR LEN=0040 INSTALLED UNKN
		0070/0562	018 "DIA CIRC METAL LEN=0035 INSTALLED UNKN
017508 FT		0070/0214	024 "DIA CIRC CONCR LEN=0035 INSTALLED UNKN
	5	017508 FT	2 0 02166 0 01 0175+30
		0070/0000	LENGTH(AH 2481 BK 2614) 018 "DIA CIRC METAL
		0060/2368	LEN=0030 INSTALLED UNKN
		0060/2354	018 "DIA CIRC CONCR LEN=0030 INSTALLED UNKN
		0060/2160	018 "DIA CIRC CONCR LEN=0050 INSTALLED UNKN
		0060/1836	018 "DIA CIRC CONCR LEN=0035 INSTALLED UNKN
		0060/1457	018 "DIA CIRC CONCR LEN=0080 INSTALLED UNKN
		0060/0680	018 "DIA CIRC CONCR LEN=0040 INSTALLED UNKN
		0060/0313	024 "DIA CIRC METAL LEN=0035 INSTALLED UNKN
ROSS HOLLOW RD (BORO)		0060/0257	
		0060/0156	BMS EN 02/2076/0060/0133 2 0 02166 0 01 0150+58
		0060/0133	LITTLE PLUM BMS BG 02/2076/0060/0133 OLD MINE RD

DIR: B TOTAL LEN: 5.385 MI. DIST: 11-1 SR: 2076
LEFT MUN: PLUM BOROUGH B RIGHT MUN: PLUM BOROUGH B

014894 FT			==	0060/0068 (BORO)	
				014894 FT	2 0 02166 0 01 0149+20
			--	5 0060/0000	018 "DIA CIRC CONCR
			--		LEN=0030 INSTALLED UNKN
			--	0050/3294	LENGTH(AH 2614 BK 3715)
			--		018 "DIA CIRC CONCR
			--	0050/3004	LEN=0030 INSTALLED UNKN
			--		018 "DIA CIR PLASTIC
			--	0050/2727	LEN=0030 INSTALLED UNKN
			--		018 "DIA CIRC CONCR
			--	0050/2569	LEN=0030 INSTALLED UNKN
			--		024 "DIA CIRC CONCR
			--	0050/2039	LEN=0030 INSTALLED UNKN
			--		018 "DIA CIR PLASTIC
			--	0050/1415	LEN=0050 INSTALLED UNKN
					LEE ANN CT
			==	0050/0375 (BORO)	
				011179 FT	
2 0 02166 0 01 0111+76 011179 FT			--	5 0050/0000	LENGTH(AH 3715 BK 3431)
STOTLER RD					
(BORO)			--		
EDENBURG DR					
(BORO)			--		
STIRLING DR			--		
(BORO)					
			--		
			--	0040/1656	036 "DIA CIR PLASTIC
			--		LEN=0035 INSTALLED UNKN
			--	0040/1235	018 "DIA CIRC CONCR
					LEN=0099 INSTALLED UNKN
007748 FT				007748 FT	2 0 02166 0 01 0077+65
					NEW TEXAS RD
				INTER-BK	(SR2075 SEG 0100/1415)
					NEW TEXAS RD
					(SR2075 SEG 0100/1415)
				5 0040/0000	LTH AH 003431 BK 000100
007748 FT				007748 FT	
				7034/0000	LTH AH 000100 BK 003735
				INTER-AHD	NEW TEXAS RD
				0030/3735	(SR2075 SEG 0100/1770)
				0030/3613	BMSSEN 02/2076/0030/3593
					2 0 02166 0 01 0076+15
					BR.LITTLE PLUM CREEK

NEW TEXAS RD
(SR2075 SEG 0100/1770) 0030/3735

EXTRACT DATE: 12/28/2024 ROADWAY MANAGEMENT SYSTEM PAGE NUMBER: 893
PRINT DATE: 12/30/2024 SLD COUNTY/SR - ANNUAL PRINT COUNTY: ALLEGHENY

DIR: B TOTAL LEN: 5.385 MI. DIST: 11-1 SR: 2076
LEFT MUN: PLUM BOROUGH B RIGHT MUN: PLUM BOROUGH B

WINDY OAK DR
(BORO)

0030/2629

GREENDALE DR
(BORO)

0030/0710
004013 FT

SHERRIE DR
(BORO)

0010/1130

ALLEGHENY AV
(BORO)

0010/0603
000000 FT

UNITY TRESTLE RD
(CNTY)

0010/0000

0030/3593 BMSBG 02/2076/0030/3593

0030/2644 018 "DIA CIRC CONCR
LEN=0030 INSTALLED UNKN

0030/2516 024 "DIA CIRC CONCR
LEN=0035 INSTALLED UNKN

0030/1901 SCHOOL RD
(BORO)
MEADOW HILL DR
(BORO)
0030/1585 VALLEY FIELDS DR
(BORO)
0030/1131 018 "DIA CIRC CONCR
LEN=0030 INSTALLED UNKN

004013 FT 2 0 02166 0 01 0040+80
S 0030/0000 LENGTH(AH 3735 BK 2394)
018 "DIA CIRC CONCR
0020/2316 LEN=0040 INSTALLED UNKN
0020/1587 018 "DIA CIRC CONCR
LEN=0035 INSTALLED UNKN

001619 FT 2 0 02166 0 01 0016+86
PINTO DR
(BORO)
S 0020/0000 LENGTH(AH 2394 BK 1619)

0010/1004 018 "DIA CIR PLASTIC
LEN=0035 INSTALLED UNKN

0010/0050 015 "DIA CIR PLASTIC
LEN=0099 INSTALLED UNKN
000000 FT 2 0 02166 0 00 0000+00
UNITY TRESTLE RD
(CNTY)
NC OLD LEECHBURG RD
MFC BEGIN = E
S 0010/0000 LENGTH(AH 1619 BK 0000)

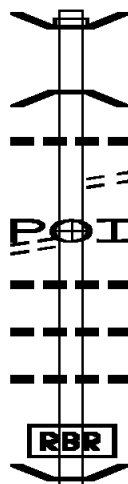
EXTRACT DATE: 12/28/2024 ROADWAY MANAGEMENT SYSTEM PAGE NUMBER: 892
PRINT DATE: 12/30/2024 SLD COUNTY/SR - ANNUAL PRINT COUNTY: ALLEGHENY

DIR: B TOTAL LEN: 9.716 MI. DIST: 11-1 SR: 2075
LEFT MUN: PLUM BOROUGH B RIGHT MUN: PLUM BOROUGH B

051301 FT

OIL CO RD
(PRDR)

0190/1779



051301 FT AH-WESTMORELAND (64)
INTER-AHD BMSSEN 02/2075/0190/2329
0190/2404 LOGANS FERRY RD
(SR4085 SEG 0010/0000)
2 0 02237 0 00 0407+04
PUCKETA CK.
0190/2329 BMSBG 02/2075/0190/2329
018 "DIA CIRC CONCR
0190/1956 LEN=0035 INSTALLED UNKN
COLUMBIA RD
0190/1948 (BORO)
0190/1779 (APRA) ITS & PENN GLENN
017 "DIA CIRC CONCR
0190/1622 LEN=0040 INSTALLED UNKN
018 "DIA CIRC CONCR
0190/1400 LEN=0040 INSTALLED UNKN
024 "DIA CIRC METAL
0190/0801 LEN=0035 INSTALLED UNKN

BMSSEN 02/2075/0190/0000

DIST: 11-1 SR: 2075
RIGHT MUN: PLUM BOROUGH B

EXTRACT DATE: 12/28/2024 ROADWAY MANAGEMENT SYSTEM PAGE NUMBER: 890
PRINT DATE: 12/30/2024 SLD COUNTY/SR - ANNUAL PRINT COUNTY: ALLEGHENY

DIR: B TOTAL LEN: 9.716 MI. DIST: 11-1 SR: 2075
LEFT MUN: PLUM BOROUGH B RIGHT MUN: PLUM BOROUGH B

	0160/1557	018 "DIA CIR PLASTIC LEN=0040	INSTALLED UNKN
	0160/0771	024 "DIA CIR PLASTIC LEN=0040	INSTALLED UNKN
040556 FT	040556 FT	2 0 02237 0 00 0299+93	
	0160/0000	LENGTH(AH 3506 BK 1543)	
	0150/1010	015 "DIA CIRC METAL LEN=0040	INSTALLED UNKN
039013 FT	039013 FT	2 0 02237 0 00 0284+50	
		WEBSTER RD	
		(SR2090 SEG 0010/0000)	
		NC LOGANS FERRY RD	
		SARDIS RD	
	0150/0000	(SR2088 SEG 0010/0000)	
		LENGTH(AH 1543 BK 3613)	
	0140/2410	024 "DIA CIRC CONCR LEN=0035	INSTALLED UNKN
	0140/1170	018 "DIA CIRC CONCR LEN=0035	INSTALLED UNKN
	0140/0750	024 "DIA CIRC METAL LEN=0030	INSTALLED UNKN
	0140/0036	018 "DIA CIR PLASTIC LEN=0045	INSTALLED UNKN
2 0 02237 0 00 0248+37 035400 FT	035400 FT		
SHEARER RD	0140/0000		
(BORO)			
CHERRYWOOD DR	0130/3505		
(BORO)			
	0130/1981	018 "DIA CIR PLASTIC LEN=0035	INSTALLED UNKN
	0130/1090	018 "DIA CIRC CONCR LEN=0035	INSTALLED UNKN
		018 "DIA CIRC CONCR	

EXTRACT DATE: 12/28/2024 ROADWAY MANAGEMENT SYSTEM PAGE NUMBER: 889
PRINT DATE: 12/30/2024 SLD COUNTY/SR - ANNUAL PRINT COUNTY: ALLEGHENY

DIR: B TOTAL LEN: 9.716 MI. DIST: 11-1 SR: 2075
LEFT MUN: PLUM BOROUGH B RIGHT MUN: PLUM BOROUGH B

2 0 02237 0 00 0212+20 031751 FT
ELICKER RD
(BORO) 0130/0000

LEECHBURG RD 030180 FT
(SR2086 SEG 0040/2674) 0120/0000

027290 FT

OLD LEECHBURG RD
(SR2076 SEG 0030/3735) 0100/1770

0130/0340 LEN=0030 INSTALLED UNKN
031751 FT
0130/0000 LENGTH(AH 3649 BK 1571)
0120/0660 018 "DIA CIRC CONCR
LEN=0035 INSTALLED UNKN
0120/0028 015 "DIA CIRC CONCR
030180 FT LEN=0035 INSTALLED UNKN
2 0 02237 0 00 0196+18
NC LEECHBURG RD
0120/0000 LENGTH(AH 1571 BK 2890)
ROSS HOLLOW RD
(BORO)
0110/2725
0110/2697 BMS EN 02/2075/0110/2658
2 0 02301 0 00 0131+47
LITTLE PLUM
0110/2658 BMS BG 02/2075/0110/2658
0110/1817 018 "DIA CIRC CONCR
LEN=0040 INSTALLED UNKN
0110/1175 024 "DIA CIRC CONCR
LEN=0040 INSTALLED UNKN
0110/0840 018 "DIA CIR PLASTIC
LEN=0035 INSTALLED UNKN
0110/0435 018 "DIA CIRC CONCR
LEN=0030 INSTALLED UNKN
0110/0046 018 "DIA CIRC CONCR
LEN=0030 INSTALLED UNKN
2 0 02301 0 00 0105+15
BR. LITE PLUM
STRUCTURE LENGTH 27 FT
BMS ID 02/2075/0110/0000
0110/0000 LENGTH(AH 2890 BK 3105)
0100/2898 018 "DIA CIRC CONCR
LEN=0070 INSTALLED UNKN
0100/1800 018 "H 00"W MULT CONCR
LEN=0055 INSTALLED UNKN
0100/1690 018 "DIA CIR PLASTIC
LEN=0035 INSTALLED UNKN
0100/1415 OLD LEECHBURG RD
(SR2076 SEG 0040/0000)

EXTRACT DATE: 12/28/2024 ROADWAY MANAGEMENT SYSTEM PAGE NUMBER: 888
PRINT DATE: 12/30/2024 SLD COUNTY/SR - ANNUAL PRINT COUNTY: ALLEGHENY

DIR: B TOTAL LEN: 9.716 MI. DIST: 11-1 SR: 2075
LEFT MUN: PLUM BOROUGH B RIGHT MUN: PLUM BOROUGH B

CENTER NEW TEXAS RD
(BORO)

0100/0680



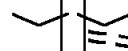
0100/0500
0100/0380

018 "DIA CIRC CONCR
LEN=0030 INSTALLED UNKN
BMSSEN 02/2075/0100/0368
2 0 02301 0 00 0077+50
BR.LTLE.PLUM
BMSBG 02/2075/0100/0368
2 0 02301 0 00 0073+90
VILLAGE: PLUM B
RENTON RD
(CNTY)
LENGTH(AH 3105 BK 1409)

024185 FT



0100/0368
024185 FT



0100/0000



RBR

0090/0681

024 "DIA CIRC OTHER
LEN=0035 INSTALLED UNKN

022776 FT



0090/0012
022776 FT



RBR

0090/0000

BMSSEN 02/2075/0090/0000
2 0 02301 0 00 0059+87
P3
BR LITTLE PLUM CREEK
BMSBG 02/2075/0090/0000
LENGTH(AH 1409 BK 2632)

0080/1875

012 "DIA CIR PLASTIC
LEN=0099 INSTALLED UNKN

0080/1209

SEPTEMBER DR
(PRDR)
BR.L.PLUM CR
STRUCTURE LENGTH 15 FT
BMSID 02/2075/0080/1126
SCARLET DR
(PRDR)

0080/1126

0080/0957

020144 FT



0080/0350
020144 FT

015 "DIA CIRC CONCR
LEN=0099 INSTALLED UNKN
2 0 02301 0 00 0033+48
MALLISEE RD
(BORO)

0080/0000

LENGTH(AH 2632 BK 3338)

0070/3177

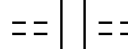
018 "DIA CIR UNKNOWN

0070/2663

LEN=0035 INSTALLED UNKN

ROCKLAND DR
(BORO)

0070/2415



0070/2415

048 "DIA CIRC CONCR

LEN=0035 INSTALLED UNKN

BRIARWOOD LN
(BORO)

0070/2190

018 "DIA CIRC CONCR
LEN=0030 INSTALLED UNKN

EXTRACT DATE: 12/28/2024 ROADWAY MANAGEMENT SYSTEM PAGE NUMBER: 887
PRINT DATE: 12/30/2024 SLD COUNTY/SR - ANNUAL PRINT COUNTY: ALLEGHENY

DIR: B TOTAL LEN: 9.716 MI. DIST: 11-1 SR: 2075
LEFT MUN: PLUM BOROUGH B RIGHT MUN: PLUM BOROUGH B

ROCKLAND DR
(BORO)

0070/1530

PARK ENT RD
(CNTY)
PARK ENT RD
(CNTY)

0060/2765

0060/2540

013471 FT

0070/1966	020 "DIA	CIRC	CONCR	LEN=0040	INSTALLED	UNKN
0070/1763	020 "DIA	CIRC	CONCR	LEN=0040	INSTALLED	UNKN
0070/1374	020 "DIA	CIRC	CONCR	LEN=0040	INSTALLED	UNKN
0070/1210	020 "DIA	CIRC	CONCR	LEN=0040	INSTALLED	UNKN
0070/0990	018 "DIA	CIRC	CONCR	LEN=0040	INSTALLED	UNKN
0070/0708	018 "DIA	CIRC	CONCR	LEN=0040	INSTALLED	UNKN
016806 FT	016806 FT	2 0	02301	0 00	0000+00	
0070/0000	(SRO400 SEG 0370/2420)	LENGTH(AH	3338	BK 3335)		
0060/3210	018 "DIA	CIRC	CONCR	LEN=0030	INSTALLED	UNKN
0060/2540	(APRA)	BOYCE	PARK ENT R			
0060/2490	012 "DIA	CIR	PLASTIC	LEN=0030	INSTALLED	UNKN
0060/2197	020 "DIA	CIRC	CONCR	LEN=0040	INSTALLED	UNKN
0060/1916	020 "DIA	CIRC	CONCR	LEN=0030	INSTALLED	UNKN
0060/1740	020 "DIA	CIRC	CONCR	LEN=0030	INSTALLED	UNKN
0060/1140	020 "DIA	CIRC	CONCR	LEN=0035	INSTALLED	UNKN
0060/0903	018 "DIA	CIRC	CONCR	LEN=0030	INSTALLED	UNKN
0060/0600	020 "DIA	CIRC	CONCR	LEN=0030	INSTALLED	UNKN
013471 FT	013471 FT	2 0	02159	0 00	0134+96	
0060/0000	LENGTH(AH	3335	BK 3498)			
0050/3326	020 "DIA	CIR	PLASTIC	LEN=0040	INSTALLED	UNKN
0050/2306	015"H 06"W	CON	BOX CUL	LEN=0040	INSTALLED	UNKN
	MCKIM	DR				

EXTRACT DATE: 12/28/2024 ROADWAY MANAGEMENT SYSTEM PAGE NUMBER: 886
PRINT DATE: 12/30/2024 SLD COUNTY/SR - ANNUAL PRINT COUNTY: ALLEGHENY

DIR: B TOTAL LEN: 9.716 MI. DIST: 11-1 SR: 2075
LEFT MUN: PLUM BOROUGH B RIGHT MUN: PLUM BOROUGH B

		==	0050/2180 (BORO)	
		---	018 "DIA CIR PLASTIC	
CARPENTER DR		---	0050/2157 LEN=0040 INSTALLED UNKN	
(BORO)	0050/2088	==		
		---	018 "DIA CIR PLASTIC	
YETTMAN DR		---	0050/1910 LEN=0025 INSTALLED 2007	
(BORO)	0050/1685	==		
		---	024 "DIA CIRC CONCR	
		---	0050/1531 LEN=0030 INSTALLED UNKN	
		---	015 "DIA CIRC CONCR	
KNOLLVIEW DR		---	0050/0649 LEN=0030 INSTALLED UNKN	
(BORO)	0050/0395	==		
		---	EASTVUE DR	
		---	(BORO)	
		---	024 "DIA CIRC CONCR	
	009973 FT	---	0050/0054 LEN=0040 INSTALLED UNKN	
		---	009973 FT 2 0 02159 0 00 0099+54	
		---	5 0050/0000 LENGTH(AH 3498 BK 3339)	
		==		
LINDSEY LN		---	018 "DIA CIRC CONCR	
(CNTY)	0040/2675	---	0040/1902 LEN=0030 INSTALLED UNKN	
		---	018 "DIA CIRC METAL	
		---	0040/0720 LEN=0040 INSTALLED UNKN	
FALLS VILLAGE RD		==		
(PRDR)	0040/0515	---	020 "DIA CIRC CONCR	
		---	0040/0190 LEN=0030 INSTALLED UNKN	
	006634 FT	---	2 0 02159 0 00 0066+65	
		---	O'BLOCK RD	
		---	(BORO)	
		---	5 0040/0000 LENGTH(AH 3339 BK 2529)	
		---	018 "DIA CIRC CONCR	
		---	0030/2440 LEN=0040 INSTALLED UNKN	
		---	024 "DIA CIRC CONCR	
		---	0030/1943 LEN=0030 INSTALLED UNKN	
		---	018 "DIA CIRC CONCR	
		---	0030/1865 LEN=0040 INSTALLED UNKN	
		---	018 "DIA CIRC CONCR	
		---	0030/1583 LEN=0030 INSTALLED UNKN	

EXTRACT DATE: 12/28/2024 ROADWAY MANAGEMENT SYSTEM PAGE NUMBER: 885
PRINT DATE: 12/30/2024 SLD COUNTY/SR - ANNUAL PRINT COUNTY: ALLEGHENY

DIR: B TOTAL LEN: 9.716 MI. DIST: 11-1 SR: 2075
LEFT MUN: PLUM BOROUGH B RIGHT MUN: PLUM BOROUGH B

		0030/0678	018 "DIA CIRC CONCR LEN=0080 INSTALLED UNKN
		0030/0557	018 "DIA CIRC CONCR LEN=0060 INSTALLED UNKN
		0030/0280	024 "DIA CIRC CONCR LEN=0050 INSTALLED UNKN
		0030/0069	024 "DIA CIRC CONCR LEN=0045 INSTALLED UNKN
004105 FT		004105 FT	2 0 02159 0 00 0041+60 GOLDEN MILE HW (SR0286 SEG 0050/0000)
			MFC BEGIN = C
		0030/0000	LENGTH(AH 2529 BK 1717)
		0020/1623	BMS EN 02/2075/0020/1591 2 0 02159 0 00 0039+89 ABERS CREEK
		0020/1591	BMSBG 02/2075/0020/1591
		0020/1404	018 "DIA CIRC CONCR LEN=0045 INSTALLED UNKN
		0020/1228	012 "DIA CIRC CONCR LEN=0035 INSTALLED UNKN
		0020/0741	018 "DIA CIR PLASTIC LEN=0045 INSTALLED UNKN
			KANE RD
		0020/0500	(BORO)
		002388 FT	2 0 02159 0 00 0023+21 NC NEW TEXAS RD
OLD FRANKSTOWN RD (SR2066 SEG 0110/1708) PLUM BOROUGH MONROEVILLE B	002388 FT		SAGAMORE HILL DR (BORO)
	0020/0000	0020/0000	LENGTH(AH 1717 BK 2388)
MCCLURE RD (BORO)	0010/1220		020 "DIA CIRC CONCR LEN=0030 INSTALLED UNKN
		0010/1167	
			LOGAN FERRY RD (BORO)
MOUNTAIN VIEW DR (BORO)	0010/0640	0010/0540	020 "DIA CIRC CONCR LEN=0030 INSTALLED UNKN
		0010/0111	2 0 02159 0 00 0000+00 VILLAGE: PLUM B
000000 FT		000000 FT	OLD FRANKSTOWN RD (BORO)
			INTER-BK LOGAN FERRY RD (BORO)
			MFC BEGIN = D
		0010/0000	LENGTH(AH 2388 BK 0000)

EXTRACT DATE: 12/28/2024 ROADWAY MANAGEMENT SYSTEM PAGE NUMBER: 884
PRINT DATE: 12/30/2024 SLD COUNTY/SR - ANNUAL PRINT COUNTY: ALLEGHENY

DIR: B TOTAL LEN: 3.012 MI. DIST: 11-1 SR: 2074
LEFT MUN: PENN HILLS T RIGHT MUN: PENN HILLS T

OLD HULTON RD
(TWP)

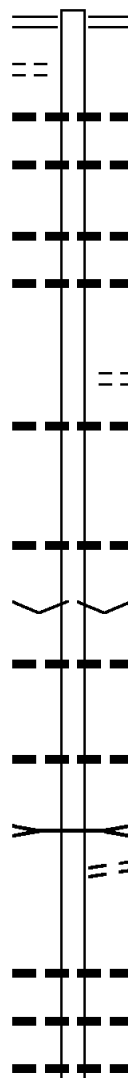
015902 FT

0070/1835

013959 FT

012329 FT

010203 FT



015902 FT MILLTOWN RD
0070/1943 (SR2058 SEG 0200/0000)

0070/1725 018 "DIA CIRC METAL
LEN=0040 INSTALLED UNKN
0070/1290 018 "DIA CIRC CONCR
LEN=0050 INSTALLED UNKN

0070/0662 018 "DIA CIRC CONCR
LEN=0050 INSTALLED UNKN
0070/0375 018 "DIA CIRC CONCR
LEN=0050 INSTALLED UNKN
013959 FT 2 0 02287 0 00 0106+21
COLLEGE ST
(TWP)

5 0070/0000 LENGTH(AH 1943 BK 1630)
024 "DIA CIRC CONCR
0060/1434 LEN=0060 INSTALLED UNKN

0060/0205 021 "DIA CIR PLASTIC
LEN=0045 INSTALLED UNKN
012329 FT 2 0 02287 0 00 0089+91
VILLAGE: NEWFIELD
5 0060/0000 LENGTH(AH 1630 BK 2126)
018 "DIA CIRC CONCR
0050/1842 LEN=0048 INSTALLED UNKN

0050/0689 018 "DIA CIRC CONCR
LEN=0048 INSTALLED UNKN
CALDWELL CK
STRUCTURE LENGTH 18 FT
BMSID 02/2074/0050/0578
CESSNA LN

0050/0505 (PRDR)
010203 FT 2 0 02287 0 00 0068+43
5 0050/0000 LENGTH(AH 2126 BK 1947)
018 "DIA CIRC CONCR
0040/1747 LEN=0048 INSTALLED UNKN
018 "DIA CIRC CONCR
0040/1500 LEN=0048 INSTALLED UNKN
015 "DIA CIRC CONCR
0040/1196 LEN=0050 INSTALLED UNKN

EXTRACT DATE: 12/28/2024 ROADWAY MANAGEMENT SYSTEM PAGE NUMBER: 883
PRINT DATE: 12/30/2024 SLD COUNTY/SR - ANNUAL PRINT COUNTY: ALLEGHENY

DIR: B TOTAL LEN: 3.012 MI. DIST: 11-1 SR: 2074
LEFT MUN: PENN HILLS T RIGHT MUN: PENN HILLS T

INDIANA RD
(SR2070 SEG 0010/0000) 0040/1050

008256 FT

MILBREN DR
(TWP) 0030/2090

RICHEY DR
(TWP) 0030/0920

HAMIL RD
(SR2078 SEG 0020/0000) 0030/0092
005416 FT

Station	Length	Notes
0040/1091	012	"DIA CIRC CONCR LEN=0060 INSTALLED UNKN
0040/0671	015	"DIA CIRC CONCR LEN=0048 INSTALLED UNKN BMSSEN 02/2074/0040/0511 WOODSIDE LN (PRDR)
0040/0547	048	"H 60"W CON BOX CUL LEN=0040 INSTALLED UNKN 2 0 02287 0 00 0054+29 CALDWELL RUN
0040/0542	018	"DIA CIRC CONCR LEN=0048 INSTALLED UNKN
0040/0531	018	"DIA CIRC CONCR LEN=0048 INSTALLED UNKN
008256 FT		
0040/0000		LENGTH(AH 1947 BK 2840)
0030/2183	018	"DIA CIRC CONCR LEN=0048 INSTALLED UNKN
0030/2052	018	"DIA CIRC CONCR LEN=0048 INSTALLED UNKN
0030/2043	024	"DIA CIRC CONCR LEN=0048 INSTALLED UNKN
0030/1674	018	"DIA CIRC CONCR LEN=0048 INSTALLED UNKN
0030/0855	018	"DIA CIRC CONCR LEN=0048 INSTALLED UNKN
0030/0092		MCGREGOR DR (TWP) 2 0 02287 0 00 0021+56 NC HU LTON RD HULTON RD (SR2078 SEG 0010/2065) MFC BEGIN = D
0030/0000		LENGTH(AH 2840 BK 3534)
0020/3180	018	"DIA CIRC CONCR LEN=0048 INSTALLED UNKN
0020/3038	024	"DIA CIRC CONCR LEN=0050 INSTALLED UNKN
0020/2473	018	"DIA CIRC CONCR

EXTRACT DATE: 12/28/2024 ROADWAY MANAGEMENT SYSTEM PAGE NUMBER: 882
PRINT DATE: 12/30/2024 SLD COUNTY/SR - ANNUAL PRINT COUNTY: ALLEGHENY

DIR: B TOTAL LEN: 3.012 MI. DIST: 11-1 SR: 2074
LEFT MUN: PENN HILLS T RIGHT MUN: PENN HILLS T

CLAYMONT DR
(TWP)

0020/2015

ROCKCLIFF RD
(TWP)

0020/0000

001882 FT

000000 FT

0020/2466 LEN=0040 INSTALLED UNKN

0020/1585 BROOKE LN
(TWP)
018 "DIA CIR PLASTIC
LEN=0099 INSTALLED UNKN
018 "DIA CIRC CONCR
LEN=0120 INSTALLED UNKN
012 "DIA CIRC METAL
LEN=0040 INSTALLED UNKN
024 "DIA CIR PLASTIC
LEN=0197 INSTALLED UNKN
018 "DIA CIRC CONCR
LEN=0050 INSTALLED UNKN
015 "DIA CIR UNKNOWN
LEN=0035 INSTALLED UNKN
018 "DIA CIR PLASTIC
LEN=0028 INSTALLED UNKN
0020/0405
001882 FT 2 0 02044 0 01 0022+81

0020/0000 LENGTH(AH 3534 BK 1882)
018 "DIA CIRC METAL
LEN=0040 INSTALLED UNKN
036 "DIA CIR PLASTIC
LEN=0099 INSTALLED UNKN
015 "DIA CIR PLASTIC
LEN=0048 INSTALLED UNKN
015 "DIA CIR PLASTIC
LEN=0030 INSTALLED UNKN
018 "DIA CIRC CONCR
LEN=0048 INSTALLED UNKN
018 "DIA CIRC CONCR
LEN=0040 INSTALLED UNKN
BRINLEY DR
(TWP)

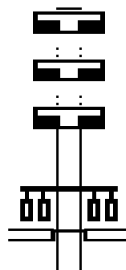
0010/0004
000000 FT 015 "DIA CIRC CONCR
LEN=0099 INSTALLED UNKN
2 0 02044 0 00 0000+00

NC PO
VILLAGE: ROSEDALE
POKETA RD
VERONA RD
(CNTY)

INTER-BK POKETA RD
(TWP)
MFC BEGIN = E
0010/0000 LENGTH(AH 1882 BK 0000)

EXTRACT DATE: 12/28/2024 ROADWAY MANAGEMENT SYSTEM PAGE NUMBER: 881
 PRINT DATE: 12/30/2024 SLD COUNTY/SR - ANNUAL PRINT COUNTY: ALLEGHENY
 DIR: B TOTAL LEN: 3.091 MI. DIST: 11-1 SR: 2073
 LEFT MUN: OAKMONT B RIGHT MUN: OAKMONT B

016316 FT
 016316 FT
 016316 FT



016321 FT
 7128/0000 LENGTH(AH 0412 BK 0486)
 016321 FT
 7124/0000 LENGTH(AH 0486 BK 1197)
 016321 FT
 7120/0000 LENGTH(AH 1197 BK 3017)
 INTER-AHD ALLEGHENY AV
 (BORO)
 HULTON RD
 (SR2082 SEG 0020/0779)
 0110/3017

DIST: 11-1 SR: 2073
RIGHT MUN: OAKMONT B

EXTRACT DATE: 12/28/2024 ROADWAY MANAGEMENT SYSTEM PAGE NUMBER: 879
PRINT DATE: 12/30/2024 SLD COUNTY/SR - ANNUAL PRINT COUNTY: ALLEGHENY

DIR: B TOTAL LEN: 3.091 MI. DIST: 11-1 SR: 2073
LEFT MUN: VERONA B RIGHT MUN: VERONA B

BMSBG 02/2073/0060/1121 0061/1183		0060/1121 BMSBG 02/2073/0060/1121
		024 "DIA CIRC CONCR
018 "DIA CIRC CONCR		0060/1076 LEN=0080 INSTALLED UNKN
LEN=0099 INSTALLED UNKN 0061/0920		
		0060/0871 018 "DIA CIRC CONCR
018 "DIA CIRC CONCR		LEN=0020 INSTALLED UNKN
LEN=0099 INSTALLED UNKN 0061/0675		
BMSEN 02/2073/0060/0245 0061/0352		0060/0314 BMSEN 02/2073/0060/0245
2 0 02247 0 00 0359+64		2 0 02247 0 00 0355+71
SERVICE ROAD		SERVICE ROAD
BMSBG 02/2073/0060/0245 0061/0280		0060/0242 BMSBG 02/2073/0060/0245
		024 "DIA CIRC CONCR
		0060/0125 LEN=0080 INSTALLED UNKN
018 "DIA CIRC CONCR		
LEN=0099 INSTALLED UNKN 0061/0190		
LC FROM FRONT ST		0060/0075 LC FROM FRONT ST
(CONN)		(CONN)
024 "DIA CIRC CONCR		
LEN=0080 INSTALLED UNKN 0061/0018		009799 FT 2 0 02247 0 00 0355+71
2 0 02247 0 00 0355+36 009728 FT		0060/0000 LENGTH(AH 1451 BK 0635)
LENGTH(AH 1517 BK 0564) 0061/0000		FRONT ST
FRONT ST		(BORO)
(BORO)		0050/0472
018 "DIA CIRC METAL		
LEN=0100 INSTALLED UNKN 0051/0354		
UNION ST		0050/0240 UNION ST
(BORO)		(BORO)
2 0 02247 0 00 0350+51 009164 FT		2 0 02247 0 00 0350+85
CENTER AV		CENTER AV
(BORO)		(BORO)
MFC BEGIN = B		MFC BEGIN = B
LENGTH(AH 0564 BK 1494) 0051/0000		0050/0000 LENGTH(AH 0635 BK 1494)
		SOUTH AV
		(BORO)
		0040/0860
		WILDWOOD AV
		(BORO)
		0040/0535
		JAMES ST
		(BORO)
		0040/0425
		007670 FT
		VERONA
2 0 02247 0 00 0336+16 007670 FT		PENN HILLS T
LC FOR JONES ST		LENGTH(AH 1494 BK 1435)
(CONN)		018 "DIA CIRC CONCR
		LEN=0099 INSTALLED UNKN
		0030/0965

EXTRACT DATE: 12/28/2024 ROADWAY MANAGEMENT SYSTEM PAGE NUMBER: 878
PRINT DATE: 12/30/2024 SLD COUNTY/SR - ANNUAL PRINT COUNTY: ALLEGHENY

DIR: B TOTAL LEN: 3.091 MI. DIST: 11-1 SR: 2073
LEFT MUN: PENN HILLS T RIGHT MUN: PENN HILLS T

006235 FT
RIVER TOWN SHOPPING CTR
(PRDR) 0020/2356

003198 FT

000000 FT

Station	Length	Material	Notes
0030/0326	018"	DIA CIRC CONCR	LEN=0050 INSTALLED UNKN
0030/0033	018"	DIA CIRC CONCR	LEN=0033 INSTALLED UNKN
006235 FT	2 0 0	02247 0 00	0321+35
0030/0000	018"	DIA CIRC CONCR	LENGTH(AH 1435 BK 3037)
0020/2747	018"	DIA CIRC CONCR	LEN=0045 INSTALLED UNKN
0020/2356	018"	DIA CIRC CONCR	LEN=0030 INSTALLED UNKN
0020/1743	018"	DIA CIRC CONCR	LEN=0030 INSTALLED UNKN
0020/1395	018"	DIA CIRC CONCR	LEN=0030 INSTALLED UNKN
0020/1121	018"	DIA CIRC CONCR	LEN=0030 INSTALLED UNKN
0020/0439	018"	DIA CIRC CONCR	LEN=0030 INSTALLED UNKN
003198 FT	2 0 0	02247 0 00	0291+42
0020/0000	018"	DIA CIRC CONCR	SMALL CREEK STRUCTURE LENGTH 8 FT BMSID 02/2073/0020/0000 LENGTH(AH 3037 BK 3198)
0010/2680	018"	DIA CIRC CONCR	LEN=0099 INSTALLED UNKN
0010/1923	018"	DIA CIRC CONCR	LEN=0040 INSTALLED UNKN
0010/1522	018"	DIA CIRC CONCR	LEN=0040 INSTALLED UNKN
0010/1273	018"	DIA CIRC CONCR	LEN=0004 INSTALLED UNKN
0010/1001	018"	DIA CIRC CONCR	LEN=0045 INSTALLED UNKN
0010/0719	018"	DIA CIRC CONCR	LEN=0006 INSTALLED UNKN
0010/0272	018"	DIA CIRC CONCR	SANDY CREEK STRUCTURE LENGTH 32 FT BMSID 02/2073/0010/0272 2 0 0 02247 0 00 0259+87
000000 FT	018"	DIA CIRC CONCR	SANDY CREEK RD (SRO130 SEG 0072/0000)
0010/0000	018"	DIA CIRC CONCR	NC ALLEGHENY RIVER BL INTER-BK ALLEGHENY RIVER BL (SRO130 SEG 0072/0000) MFC BEGIN = B LENGTH(AH 3198 BK 0000)

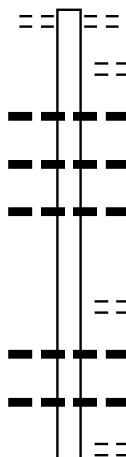
EXTRACT DATE: 12/28/2024 ROADWAY MANAGEMENT SYSTEM PAGE NUMBER: 877
PRINT DATE: 12/30/2024 SLD COUNTY/SR - ANNUAL PRINT COUNTY: ALLEGHENY
DIR: B TOTAL LEN: 1.153 MI. DIST: 11-1 SR: 2072
LEFT MUN: PLUM BOROUGH B RIGHT MUN: PLUM BOROUGH B

006090 FT		006090 FT	AH-WESTMORELAND (64)
		INTER-AHD	DRENNEN RD
		0020/3254	(SR4032 SEG 0010/0000)
			018 "DIA CIR PLASTIC
		0020/2780	LEN=0060 INSTALLED UNKN
		0020/1825	018 "DIA CIRC CONCR
			LEN=0050 INSTALLED UNKN
		0020/1314	018 "DIA CIRC METAL
			LEN=0045 INSTALLED UNKN
		0020/0723	018 "DIA CIRC METAL
			LEN=0035 INSTALLED UNKN
		0020/0390	018 "DIA CIR PLASTIC
			LEN=0040 INSTALLED UNKN
002836 FT		002836 FT	2 0 02001 0 00 0030+00
		5 0020/0000	LENGTH(AH 3254 BK 2836)
			018 "DIA CIR PLASTIC
		0010/2570	LEN=0040 INSTALLED UNKN
			018 "DIA CIR PLASTIC
		0010/2552	LEN=0040 INSTALLED UNKN
		0010/1555	018 "DIA CIR PLASTIC
			LEN=0040 INSTALLED UNKN
		0010/0674	018 "DIA CAST IRON
			LEN=0040 INSTALLED UNKN
		0010/0042	018 "DIA CIR PLASTIC
			LEN=0040 INSTALLED UNKN
000000 FT		000000 FT	2 0 02001 0 00 0000+00
			SARDIS RD
			(SR2088 SEG 0060/0000)
			NC RE
		INTER-BK	RENTON RD
			(BORO)
			MFC BEGIN = E
SARDIS RD		5 0010/0000	LENGTH(AH 2836 BK 0000)
(SR2088 SEG 0060/0000)			
0010/0000			

EXTRACT DATE: 12/28/2024 ROADWAY MANAGEMENT SYSTEM PAGE NUMBER: 876
PRINT DATE: 12/30/2024 SLD COUNTY/SR - ANNUAL PRINT COUNTY: ALLEGHENY

DIR: B TOTAL LEN: 1.534 MI. DIST: 11-1 SR: 2071
LEFT MUN: PENN HILLS T RIGHT MUN: PENN HILLS T

008098 FT



008098 FT SECOND AV
0030/0908 (TWP)
INDIAN CREEK RD
0030/0560 (TWP)
018 " DIA CIRC CONCR
0030/0406 LEN=0035 INSTALLED UNKN
018 " DIA CIR PLASTIC
0030/0205 LEN=0035 INSTALLED UNKN
018 " DIA CIR PLASTIC
0030/0005 LEN=0030 INSTALLED UNKN
007190 FT 2 0 02168 0 00 0070+26
QUINCY DR
(TWP)
5 0030/0000 LENGTH (AH 0908 BK 3703)
018 " DIA CIRC CONCR
0020/3631 LEN=0035 INSTALLED UNKN
018 " DIA CIR PLASTIC
0020/3425 LEN=0035 INSTALLED UNKN
IRWIN ST
0020/3175 (TWP)

EXTRACT DATE: 12/28/2024 ROADWAY MANAGEMENT SYSTEM PAGE NUMBER: 875
PRINT DATE: 12/30/2024 SLD COUNTY/SR - ANNUAL PRINT COUNTY: ALLEGHENY

DIR: B TOTAL LEN: 1.534 MI. DIST: 11-1 SR: 2071
LEFT MUN: PENN HILLS T RIGHT MUN: PENN HILLS T

QUINCY DR
(TWP)

0020/2515

BELVOIR DR
(TWP)

0020/1930

003487 FT

ST ROSE DR
(TWP)
SETON RD
(TWP)

0010/3020

0010/2645

SHANNON HEIGHTS DR
(TWP)

0010/2135

000000 FT

0020/3167	018 "DIA	CIR PLASTIC
	LEN=0035	INSTALLED UNKN
0020/2612	024 "DIA	CIR PLASTIC
	LEN=0040	INSTALLED UNKN
0020/2515	QUINCY DR	
	(TWP)	
0020/2340	018 "DIA	CIRC CONCR
	LEN=0030	INSTALLED UNKN
0020/2220	018 "DIA	CIRC CONCR
	LEN=0040	INSTALLED UNKN
0020/1608	018 "DIA	CIR PLASTIC
	LEN=0035	INSTALLED UNKN
0020/1125	024 "DIA	CIR PLASTIC
	LEN=0099	INSTALLED UNKN
0020/0398	EDGECREST DR	
	(TWP)	
0020/0209	018 "DIA	CIRC CONCR
	LEN=0099	INSTALLED UNKN
003487 FT	2 0 02168 0 00 0035+00	
0020/0000	DALE CREST RD	
	(TWP)	
0010/3407	LENGTH(AH 3703 BK 3487)	
	024 "DIA	CIR PLASTIC
	LEN=0025	INSTALLED UNKN
0010/2242	018 "DIA	CIRC CONCR
	LEN=0099	INSTALLED UNKN
0010/0938	018 "DIA	CIRC CONCR
	LEN=0040	INSTALLED UNKN
0010/0875	FAIRVIEW DR	
	(TWP)	
0010/0448	018 "DIA	CIRC CONCR
	LEN=0030	INSTALLED UNKN
000000 FT	2 0 02168 0 00 0000+00	
	VILLAGE: SHANNON HTS	
	NC SHANNON RD	
	HAMIL RD	
	(SR2078 SEG 0020/0210)	
	MFC BEGIN = C	
0010/0000	LENGTH(AH 3487 BK 0000)	

EXTRACT DATE: 12/28/2024 ROADWAY MANAGEMENT SYSTEM PAGE NUMBER: 874
PRINT DATE: 12/30/2024 SLD COUNTY/SR - ANNUAL PRINT COUNTY: ALLEGHENY
DIR: B TOTAL LEN: 1.443 MI. DIST: 11-1 SR: 2070
LEFT MUN: PENN HILLS T RIGHT MUN: PENN HILLS T

HULTON RD

007620 FT

007620 FT HULTON RD

EXTRACT DATE: 12/28/2024 ROADWAY MANAGEMENT SYSTEM PAGE NUMBER: 873
PRINT DATE: 12/30/2024 SLD COUNTY/SR - ANNUAL PRINT COUNTY: ALLEGHENY

DIR: B TOTAL LEN: 1.443 MI. DIST: 11-1 SR: 2070
LEFT MUN: PENN HILLS T RIGHT MUN: PENN HILLS T

(SR2058 SEG 0210/0149) 0030/2641

004979 FT

2 0 02165 0 00 0076+89 002713 FT
HAMIL RD
(SR2078 SEG 0040/1385) 0020/0000

000000 FT

HULTON RD
(SR2074 SEG 0040/1050) 0010/0000

0030/2641 (SR2058 SEG 0210/0149)
018 "DIA CIRC CONCR
0030/2470 LEN=0040 INSTALLED UNKN
018 "DIA CIRC CONCR
0030/2027 LEN=0035 INSTALLED UNKN
018 "DIA CIRC CONCR
0030/1845 LEN=0035 INSTALLED UNKN
018 "DIA CIRC CONCR
0030/1530 LEN=0035 INSTALLED UNKN
018 "DIA CIRC CONCR
0030/0895 LEN=0035 INSTALLED UNKN
018 "DIA CIRC CONCR
0030/0688 LEN=0035 INSTALLED UNKN
004979 FT 2 0 02165 0 00 0099+59
5 0030/0000 LENGTH(AH 2641 BK 2266)
018 "DIA CIRC CONCR
0020/1928 LEN=0035 INSTALLED UNKN
018 "DIA CIRC CONCR
0020/1402 LEN=0035 INSTALLED UNKN
018 "DIA CIRC METAL
0020/1161 LEN=0030 INSTALLED UNKN
048 "DIA CIRC METAL
0020/0625 LEN=0030 INSTALLED UNKN
018 "DIA CIR PLASTIC
0020/0441 LEN=0080 INSTALLED UNKN
002713 FT
5 0020/0000 MFC BEGIN = D
LENGTH(AH 2266 BK 2713)
018 "DIA CIR PLASTIC
0010/2698 LEN=0064 INSTALLED UNKN
024 "DIA CIRC CONCR
0010/1853 LEN=0064 INSTALLED UNKN
018 "DIA CIRC CONCR
0010/1044 LEN=0030 INSTALLED UNKN
018 "DIA CIRC CONCR
0010/0674 LEN=0006 INSTALLED 2002
SMALL STREAM
STRUCTURE LENGTH 11 FT
0010/0120 BMSID 02/2070/0010/0134
000000 FT 2 0 02196 0 00 0000+00
VILLAGE: PENN HILLS T
HULTON RD
(SR2074 SEG 0040/1050)
NC IN DIANA RD
5 0010/0000 MFC BEGIN = E
LENGTH(AH 2713 BK 0000)

EXTRACT DATE: 12/28/2024 ROADWAY MANAGEMENT SYSTEM PAGE NUMBER: 872
PRINT DATE: 12/30/2024 SLD COUNTY/SR - ANNUAL PRINT COUNTY: ALLEGHENY

DIR: B TOTAL LEN: .925 MI. DIST: 11-1 SR: 2069
LEFT MUN: PENN HILLS T RIGHT MUN: PENN HILLS T

	004886 FT		004886 FT	
MT CARMEL RD			INTER-AHD	MT CARMEL RD
(CNTY)				(CNTY)
	0020/3167	==	0020/3167	MASON RD
LEMINGTON AV ET		==		(TWP)
(TWP)	0020/2424	==		
		==	0020/2145	018 "DIA CIRC CONCR
ROSS RD		==	LEN=0035	INSTALLED UNKN
(TWP)	0020/1920	==		
		==	0020/1361	024 "DIA CIRC CONCR
		==	LEN=0060	INSTALLED UNKN
		==	0020/1330	BEECHFORD RD
		==	(TWP)	
		==	0020/1084	018 "DIA CIRC CONCR
		==	LEN=0040	INSTALLED UNKN
		==	0020/0740	OZAN WY
		==	(TWP)	
		==	0020/0724	018 "DIA CIRC CONCR
		==	LEN=0099	INSTALLED UNKN
ROBINIA DR		==		
(TWP)	0020/0555	==	001719 FT	2 0 02197 0 00 0016+71
	001719 FT	==	NC BL	LACKADORE AV
		==		PENN HILLS
		==		PITTSBURGH C
		==	0020/0000	LENGTH(AH 3167 BK 1719)
		==		018 "DIA CIRC CONCR
		==	0010/1430	LEN=0040 INSTALLED UNKN
		==		FERNDAL ST
		==	0010/1425	(CITY)
		==		
		==	0010/0335	PERCHMENT ST
		==	(CITY)	
ROD WY		==		
(CITY)	0010/0220	==	000000 FT	2 0 02197 0 00 0000+00
	000000 FT	==	NC BL	LACKADORE ST
		==		FRANKSTOWN AV
		==		(CITY)
		==		
		==	0010/0000	MFC BEGIN = E
		==		LENGTH(AH 1719 BK 0000)

EXTRACT DATE: 12/28/2024 ROADWAY MANAGEMENT SYSTEM PAGE NUMBER: 871
PRINT DATE: 12/30/2024 SLD COUNTY/SR - ANNUAL PRINT COUNTY: ALLEGHENY

DIR: E TOTAL LEN: .269 MI. DIST: 11-1 SR: 2068
LEFT MUN: NORTH VERSAILLES T RIGHT MUN: NORTH VERSAILLES T

LINCOLN HW 001385 FT
{SR0030 SEG 0281/1080}
{SR0030 SEG 0280/1269} 0011/1385

FROM 0030/0280 SH
(CONN) 0011/1232
024 "DIA CIRC METAL
LEN=0050 INSTALLED UNKN 0011/1230
024 "DIA CIRC METAL
LEN=0050 INSTALLED UNKN 0011/1069
024 "DIA CIRC METAL
LEN=0050 INSTALLED UNKN 0011/0812
024 "DIA CIRC METAL
LEN=0090 INSTALLED UNKN 0011/0592
024 "DIA CIRC METAL
LEN=0020 INSTALLED UNKN 0011/0348

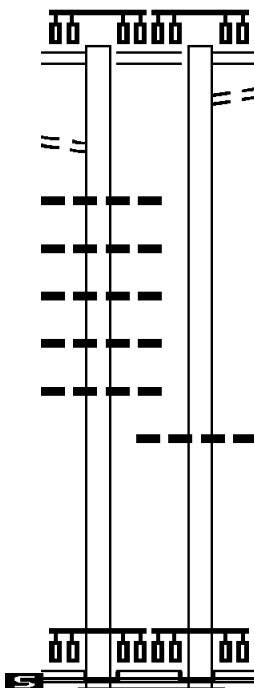
1 0 00686 0 00 0000+00 000000 FT
NC NAVY MARINE CORP WY
PITTSBURGH MCKEESPORT B
{SR2037 SEG 0060/0000}
{SR2037 SEG 0061/0000}

PORT PERRY RD INTER-BK
(TWP)
MFC BEGIN = B
LENGTH(AH 1385 BK 0000) 0011/0000

001418 FT LINCOLN HW
{SR0030 SEG 0280/1269}
{SR0030 SEG 0281/1080} 0010/1418
TO 0030/0280 SH
(CONN) 0010/1270

0010/0075 018 "DIA CIRC CONCR
000000 FT LEN=0099 INSTALLED UNKN
1 0 00686 0 00 0000+00
NC NAVY MARINE CORP WY
PITTSBURGH MCKEESPORT B
{SR2037 SEG 0061/0000}
{SR2037 SEG 0060/0000}

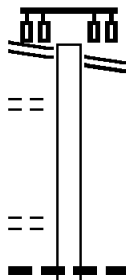
INTER-BK PORT PERRY RD
(TWP)
MFC BEGIN = B
LENGTH(AH 1418 BK 0000) 0010/0000



EXTRACT DATE: 12/28/2024 ROADWAY MANAGEMENT SYSTEM PAGE NUMBER: 870
PRINT DATE: 12/30/2024 SLD COUNTY/SR - ANNUAL PRINT COUNTY: ALLEGHENY
DIR: B TOTAL LEN: 1.622 MI. DIST: 11-1 SR: 2067
LEFT MUN: PENN HILLS T RIGHT MUN: PENN HILLS T

SALTSBURG RD 008563 FT
(SR0400 SEG 0310/0000) 0030/3540
PENN HILLS LIBRARY
(PRDR) 0030/3252

MAPLE LO DR
(TWP) 0030/1940



008563 FT SALTSBURG RD
0030/3540 (SR0400 SEG 0310/0000)

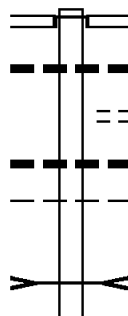
0030/1685 024 " DIA CIRC CONCR
LEN=0010 INSTALLED UNKN

Address	Length	Material	Notes
HALL DR (TWP)	0030/1600	018 "DIA CIRC CONCR	LEN=0048 INSTALLED UNKN
	0030/1071	015 "DIA CIRC CONCR	LEN=0048 INSTALLED UNKN
SHENANDOAH DR (TWP)	0030/0495	018 "DIA CIRC CONCR	LEN=0048 INSTALLED UNKN
	0030/0374	018 "DIA CIRC CONCR	LEN=0040 INSTALLED UNKN
005023 FT	0030/0335	018 "DIA CIRC CONCR	LEN=0040 INSTALLED UNKN
	0030/0000	018 "DIA CIRC CONCR	LEN=0040 INSTALLED UNKN
	0020/2406	018 "DIA CIRC CONCR	LEN=0081 INSTALLED UNKN
	0020/1896	018 "DIA CIRC CONCR	LEN=0100 INSTALLED UNKN
	0020/1671	012 "DIA CIRC CONCR	LEN=0100 INSTALLED UNKN
	0020/1115	CANAVERAL DR (TWP)	
ORCHARD DR (TWP)	0020/0640	018 "DIA CIRC CONCR	LEN=0040 INSTALLED UNKN
	002541 FT	018 "DIA CIRC CONCR	LEN=0040 INSTALLED UNKN
	0020/0000	060 "DIA CIRC METAL	LEN=0048 INSTALLED UNKN
	0010/2410	036 "DIA CIRC CONCR	LEN=0035 INSTALLED UNKN
	0010/2390	018 "DIA CIRC CONCR	LEN=0035 INSTALLED UNKN
	0010/2148	BALE DR (TWP)	
	0010/2020	018 "DIA CIRC METAL	LEN=0048 INSTALLED UNKN
	0010/0693	012 "DIA CIRC CONCR	LEN=0048 INSTALLED UNKN
	0010/0277	018 "DIA CIRC METAL	LEN=0197 INSTALLED UNKN
000000 FT	000000 FT	UNIVERSAL RD (CNTY)	
UNIVERSAL RD (CNTY)	0010/0000	NC ST OTTLER RD	
	0010/0000	MFC BEGIN = D	
	0010/0000	LENGTH(AH 2541 BK 0000)	

EXTRACT DATE: 12/28/2024 ROADWAY MANAGEMENT SYSTEM PAGE NUMBER: 868
PRINT DATE: 12/30/2024 SLD COUNTY/SR - ANNUAL PRINT COUNTY: ALLEGHENY

DIR: B TOTAL LEN: 5.444 MI. DIST: 11-1 SR: 2066
LEFT MUN: PLUM BOROUGH B RIGHT MUN: PLUM BOROUGH B

028743 FT



028743 FT
INTER-AHD SAGAMORE HILL DR
(BORO)
NEW TEXAS RD
0110/1708 (SR2075 SEG 0020/0000)
018 "DIA CIRC METAL
0110/1325 LEN=0001 INSTALLED UNKN
VERLINDEN DR
0110/1065 (BORO)
018 "DIA CIRC CONCR
0110/1033 LEN=0999 INSTALLED UNKN
PLUM BOROUGH
0110/0922 MONROEVILLE B
ABERS CREEK
STRUCTURE LENGTH 25 FT
0110/0360 BMSID 02/2066/0110/0360
018 "DIA CIRC CONCR

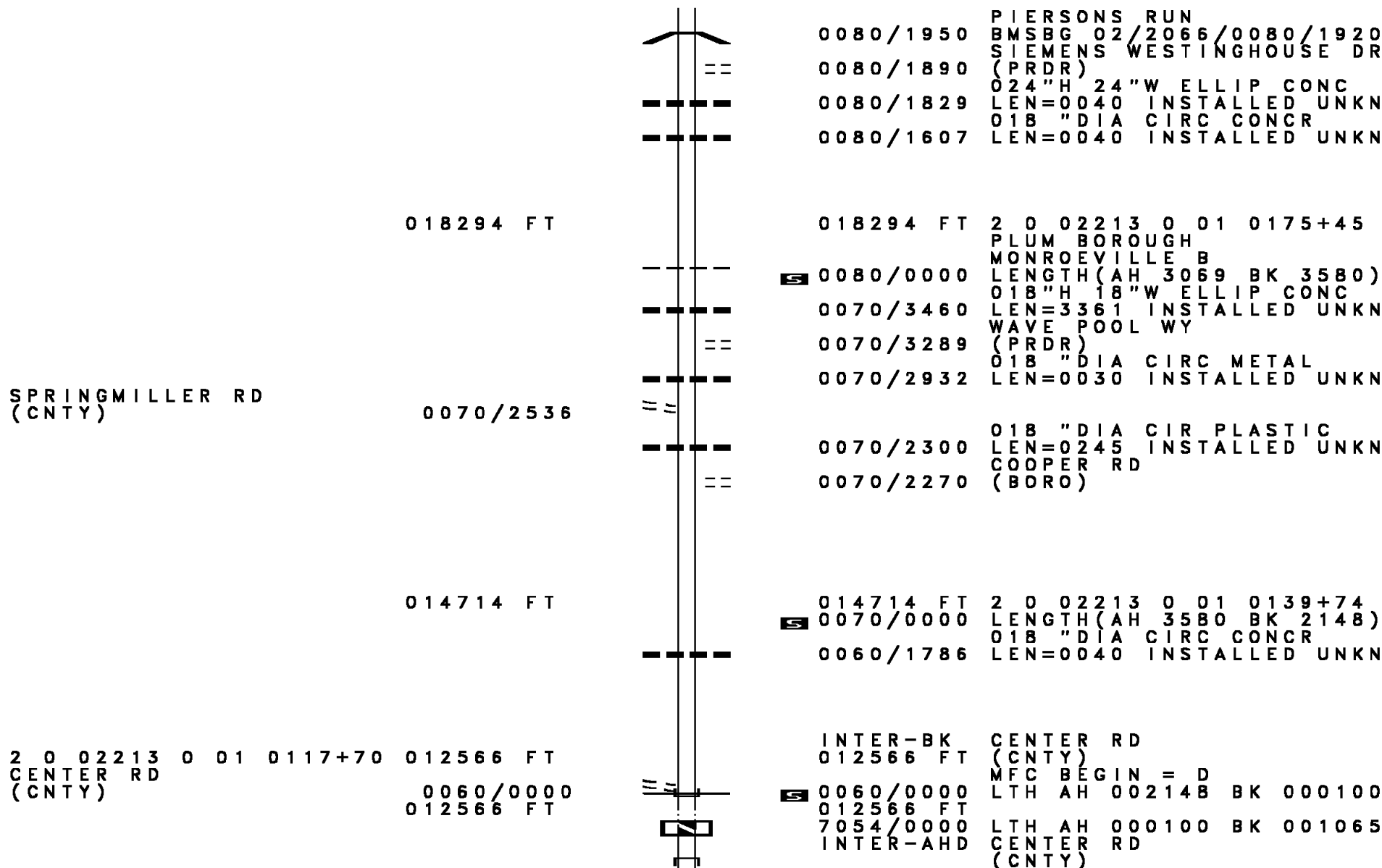
EXTRACT DATE: 12/28/2024 ROADWAY MANAGEMENT SYSTEM PAGE NUMBER: 867
PRINT DATE: 12/30/2024 SLD COUNTY/SR - ANNUAL PRINT COUNTY: ALLEGHENY

DIR: B TOTAL LEN: 5.444 MI. DIST: 11-1 SR: 2066
LEFT MUN: MONROEVILLE B RIGHT MUN: MONROEVILLE B

	027035 FT		0110/0160	LEN=0040	INSTALLED UNKN
			027035 FT	2 0 02213 0 01 0262+32	
				GOLDEN MILE HW	
				(SR0286 SEG 0040/0000)	
				MONROEVILLE	
				PLUM BOROUGH B	
			5 0110/0000	LENGTH(AH 1708 BK 2351)	
			0100/2207	018 "DIA CIRC CONCR	
				LEN=0030	INSTALLED UNKN
			0100/2177	OLD ABERS CREEK RD	
				(CNTY)	
			0100/1121	018 "DIA CIRC CONCR	
				LEN=0030	INSTALLED UNKN
			0100/0190	018 "DIA CIRC CONCR	
			024684 FT	LEN=0064	INSTALLED UNKN
			5 0100/0000	2 0 02213 0 01 0238+86	
				LENGTH(AH 2351 BK 3321)	
			0090/2535	018 "DIA CIRC CONCR	
				LEN=0035	INSTALLED UNKN
			0090/2280	024"H 24"W ELLIP CONC	
				LEN=0035	INSTALLED UNKN
			0090/1958	018 "DIA CIRC CONCR	
				LEN=0030	INSTALLED UNKN
			0090/1667	018 "DIA CIRC CONCR	
				LEN=0030	INSTALLED UNKN
			0090/1036	048 "DIA CIRC CONCR	
				LEN=0030	INSTALLED UNKN
BALKAN DR (PRDR)	0090/0835		0090/0785	018 "DIA CIRC CONCR	
				LEN=0064	INSTALLED UNKN
2 0 02213 0 01 0206+45	021363 FT		021363 FT		
LINDSEY LN			5 0090/0000	LENGTH(AH 3321 BK 3069)	
(CNTY)	0090/0000			048"H 48"W CON BOX CUL	
			0080/3025	LEN=0030	INSTALLED UNKN
				HOCHBERG RD	
			0080/2985	(BORO)	
PIERSON RUN RD	0080/2420		0080/1976	BMS EN 02/2066/0080/1920	
(CNTY)				2 0 02213 0 01 0195+28	

EXTRACT DATE: 12/28/2024 ROADWAY MANAGEMENT SYSTEM PAGE NUMBER: 866
PRINT DATE: 12/30/2024 SLD COUNTY/SR - ANNUAL PRINT COUNTY: ALLEGHENY

DIR: B TOTAL LEN: 5.444 MI. DIST: 11-1 SR: 2066
LEFT MUN: PLUM BOROUGH B RIGHT MUN: PLUM BOROUGH B



EXTRACT DATE: 12/28/2024 ROADWAY MANAGEMENT SYSTEM PAGE NUMBER: 865
PRINT DATE: 12/30/2024 SLD COUNTY/SR - ANNUAL PRINT COUNTY: ALLEGHENY

DIR: B TOTAL LEN: 5.444 MI. DIST: 11-1 SR: 2066
LEFT MUN: MONROEVILLE B RIGHT MUN: MONROEVILLE B

LC FOR CENTER RD
(CONN)

0050/0931

011501 FT

TES TEX CO
(PRDR)

0040/1144

HERRMANN RD
(PRDR)

0040/0750

009012 FT

DAVIDSON RD
(BORO)
BELMONT BL
(BORO)

0030/1851

0030/1615

CARRIAGE BL

0050/1065

0050/0940

0050/0504

0050/0188

011501 FT

0050/0000

0040/2160

0040/1963

0040/1257

0040/1144

0040/0983

0040/0822

0040/0010

009012 FT

0040/0000

0030/1340

0030/1129

0030/1027

0030/0842

0030/0650

CENTER RD

(CNTY)

018 "DIA CIRC CONCR

LEN=0040 INSTALLED UNKN

036 "DIA CIRC CONCR

LEN=0050 INSTALLED UNKN

MONROEVILLE

PLUM BOROUGH B

2 0 02213 0 00 0107+74

PLUM BOROUGH

MONROEVILLE B

LENGTH(AH 1065 BK 2489)

THELWAY DR

(BORO)

018"H 18"W CON BOX CUL

LEN=0099 INSTALLED UNKN

024 "DIA CIRC METAL

LEN=0030 INSTALLED UNKN

(APRA) IDL CO

DEXTER DR

(BORO)

018 "DIA CIRC CONCR

LEN=0030 INSTALLED UNKN

BMSBN 02/2066/0040/0000

2 0 02213 0 00 0090+45

THOMPSON RUN

BMSBG 02/2066/0040/0000

LENGTH(AH 2489 BK 2072)

018 "DIA CIRC CONCR

LEN=0064 INSTALLED UNKN

MONROEVILLE

PLUM BOROUGH B

024 "DIA CIRC CONCR

LEN=0064 INSTALLED UNKN

018 "DIA CIRC CONCR

LEN=0099 INSTALLED UNKN

LOGAN FERRY RD

(BORO)

EXTRACT DATE: 12/28/2024 ROADWAY MANAGEMENT SYSTEM PAGE NUMBER: 864
PRINT DATE: 12/30/2024 SLD COUNTY/SR - ANNUAL PRINT COUNTY: ALLEGHENY

DIR: B TOTAL LEN: 5.444 MI. DIST: 11-1 SR: 2066
LEFT MUN: PLUM BOROUGH B RIGHT MUN: PLUM BOROUGH B

(BORO)

0030/0380
006940 FT

==

006940 FT 2 0 02213 0 00 0069+98
5 0030/0000 LENGTH(AH 2072 BK 3466)

--- --

0020/2794 018 "DIA CIR PLASTIC
LEN=0298 INSTALLED UNKN
GOLF RIDGE DR

==

0020/2780 (BORO)

--- --

0020/2481 015 "DIA CIRC CONCR
LEN=0030 INSTALLED UNKN
NC OL D FRANKSTOWN RD

--- --

0020/1897 PLUM BOROUGH

--- --

0020/1808 PENN HILLS T

--- --

0020/1794 BMSSEN 02/2066/0020/1794
2 0 02213 0 00 0053+03
THOMPSON RUN

--- --

0020/1794 BMSBG 02/2066/0020/1794

--- --

0020/1182 018 "DIA CIRC CONCR
LEN=0030 INSTALLED UNKN

003474 FT

003474 FT 2 0 02213 0 00 0035+09
5 0020/0000 LENGTH(AH 3466 BK 3474)

--- --

0010/3280 018 "DIA CIR PLASTIC
LEN=0060 INSTALLED UNKN

--- --

0010/3223 048 "DIA CIR PLASTIC
LEN=0045 INSTALLED UNKN

--- --

0010/2730 018 "DIA CIR PLASTIC
LEN=0040 INSTALLED UNKN

--- --

0010/2435 018 "DIA CIR PLASTIC
LEN=0295 INSTALLED UNKN

--- --

0010/2150 018 "DIA CIRC CONCR
LEN=0040 INSTALLED UNKN

HILL ST
(TWP)
SCHOOL ST
(SR2056 SEG 0010/0000)

0010/0908

==

0010/0540

==

THOMPSON RUN RD
(SR2065 SEG 0120/2570)

0010/0190

==

2 0 02213 0 00 0000+00 000000 FT
MAIN ST
(TWP) 0010/0000

==

0010/0432 018 "DIA CIRC METAL
LEN=0099 INSTALLED UNKN
THOMPSON RUN RD

0010/0190 (SR2065 SEG 0120/2570)

NC LO TT RD

000000 FT MAIN ST
(TWP)

5 0010/0000 MFC BEGIN = E
LENGTH(AH 3474 BK 0000)

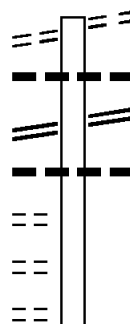
EXTRACT DATE: 12/28/2024 ROADWAY MANAGEMENT SYSTEM PAGE NUMBER: 863
PRINT DATE: 12/30/2024 SLD COUNTY/SR - ANNUAL PRINT COUNTY: ALLEGHENY

DIR: B TOTAL LEN: 5.344 MI. DIST: 11-1 SR: 2065
LEFT MUN: PENN HILLS T RIGHT MUN: PENN HILLS T

UNIVERSAL RD 028216 FT
(CNTY) 0120/2667

LOTT RD
(SR2066 SEG 0010/0190) 0120/2570

CORD ST
(TWP) 0120/1705
WILLOW ST
(TWP) 0120/1465
PINE ST
(TWP) 0120/1225



028216 FT UNIVERSAL RD
0120/2667 (CNTY)
0120/2656 018 " DIA CIRC CONCR
LEN=0064 INSTALLED UNKN
LOTT RD
0120/2570 (SR2066 SEG 0010/0190)
018 " DIA CIR PLASTIC
0120/2103 LEN=0045 INSTALLED UNKN

EXTRACT DATE: 12/28/2024 ROADWAY MANAGEMENT SYSTEM PAGE NUMBER: 862
PRINT DATE: 12/30/2024 SLD COUNTY/SR - ANNUAL PRINT COUNTY: ALLEGHENY

DIR: B TOTAL LEN: 5.344 MI. DIST: 11-1 SR: 2065
LEFT MUN: PENN HILLS T RIGHT MUN: PENN HILLS T

POPLAR ST
(TWP)

0120/0925

025549 FT

021890 FT

FREY RD
(SR2063 SEG 0010/0000) 0100/1800

0120/1088	024 "DIA LEN=0030	CIRC CONCR INSTALLED UNKN
0120/0152 025549 FT	018 "DIA LEN=0035 1 0 00745 0 00 0070+40 VILLAGE: UNIVERSAL	CIRC CONCR INSTALLED UNKN
0120/0000	LENGTH(AH 2667 BK 3659) 018 "DIA LEN=0030	CIRC CONCR INSTALLED UNKN
0110/3515	018 "DIA LEN=0035	CIRC CONCR INSTALLED UNKN
0110/3175	018 "DIA LEN=0035	CIRC CONCR INSTALLED UNKN
0110/3056	018 "DIA LEN=0035	CIRC CONCR INSTALLED UNKN
0110/2855	018 "DIA LEN=0020	CIRC CONCR INSTALLED UNKN
0110/2215	018 "DIA LEN=0035	CIRC CONCR INSTALLED UNKN
0110/1858	018 "DIA LEN=0035	CIRC CONCR INSTALLED UNKN
0110/1441	018 "DIA LEN=0035	CIRC CONCR INSTALLED UNKN
0110/0666	018 "DIA LEN=0035	CIRC CONCR INSTALLED UNKN
0110/0440	024 "DIA LEN=0040	CIRC CONCR INSTALLED UNKN
0110/0230 021890 FT	018 "DIA LEN=0035 1 0 00745 0 00 0034+10 VILLAGE: GASCOLA (AAR 858954U)#TRKS 01	CIRC CONCR INSTALLED UNKN
0110/0000	LENGTH(AH 3659 BK 3333)	
0100/2413	BMS EN 02/2065/0100/2381 1 0 00745 0 00 0023+92 THOMPSON RUN	
0100/2396	BMSBG 02/2065/0100/2381 PENN HILLS	
0100/2394	MONROEVILLE B	
0100/2018	018 "DIA LEN=0030	CIRC CONCR INSTALLED UNKN
0100/1846	018 "DIA LEN=0035	CIRC CONCR INSTALLED UNKN

DIR: B TOTAL LEN: 5.344 MI. DIST: 11-1 SR: 2065
LEFT MUN: MONROEVILLE B RIGHT MUN: MONROEVILLE B

EXTRACT DATE: 12/28/2024 ROADWAY MANAGEMENT SYSTEM PAGE NUMBER: 860
PRINT DATE: 12/30/2024 SLD COUNTY/SR - ANNUAL PRINT COUNTY: ALLEGHENY

DIR: B TOTAL LEN: 5.344 MI. DIST: 11-1 SR: 2065
LEFT MUN: MONROEVILLE B RIGHT MUN: MONROEVILLE B

012529 FT

010686 FT

TO 2053/0010 SH
(CONN)
1 0 00744 0 00 0001+40 0040/0170
RODI RD 007311 FT
(SR2053 SEG 0010/0000) 0040/0000

LENEAKE ST
(TWP)

0030/2610

0080/0056 012 "DIA CIRC METAL
012529 FT LEN=0020 INSTALLED UNKN
5 0080/0000 1 0 00744 0 01 0053+48
LENGTH(AH 3929 BK 1843)
0070/1169 018 "DIA CIRC CONCR
LEN=0035 INSTALLED UNKN
0070/0947 018 "DIA CIRC METAL
LEN=0030 INSTALLED UNKN
0070/0493 048"H 00"W MULT CONCR
LEN=0040 INSTALLED UNKN
SMALL CREEK
STRUCTURE LENGTH 10 FT
0070/0488 BMSID 02/2065/0070/0488
010686 FT 1 0 00744 0 01 0035+25
MONROEVILLE
WILKINS T
5 0070/0000 LENGTH(AH 1843 BK 3375)
0040/2527 BMSID 02/2065/0040/2452
1 0 00744 0 01 0026+23
P3
THOMPSON RUN
0040/2452 BMSBG 02/2065/0040/2452
UNION & PENNSYLVANIA &
0040/2339 OVERPASS IS RR X-ING
FOR SR 2065N TO 2065N
0040/0170 (CONN)
NC THOMPSON RUN RD
MFC BEGIN = D
5 0040/0000 LENGTH(AH 3375 BK 2724)
0030/2685 018 "DIA CIRC CONCR
LEN=0005 INSTALLED UNKN
0030/2671 018 "DIA CIRC CONCR
LEN=0099 INSTALLED UNKN
FOR SR 2065N TO 2065N
0030/2641 (CONN)
018 "DIA CIRC CONCR
0030/2620 LEN=0088 INSTALLED UNKN
018 "DIA CIRC CONCR
0030/2615 LEN=0070 INSTALLED UNKN

DIR: B TOTAL LEN: 5.344 MI. DIST: 11-1 SR: 2065
LEFT MUN: WILKINS T RIGHT MUN: WILKINS T

LINHART ST
 (TWP)
 HARRISON RD
 (TWP)

0030/2480

1 0 00743 0 01 0052+20 004587 FT
CHURCHILL RD
(CNTY) 0030/000

0030/0000

MCMASTERS AV
(TWP)

0020 / 2955

LINE	STATION	STATION NAME	STATION TYPE	STATION CLASS	STATION STATUS
0030	1840	036 " DIA	CIRC	CONCR	UNKN
0030	1834	036 " DIA	CIRC	CONCR	UNKN
0030	1689	018 " DIA	CIRC	CONCR	UNKN
0030	1472	024 " DIA	CIRC	CONCR	UNKN
0030	1377	018 " DIA	CIRC	CONCR	UNKN
0030	1180	018 " DIA	CIRC	CONCR	UNKN
0030	1080	012 " DIA	CIRC	CONCR	UNKN
0030	0813	018 " DIA	CIRC	CONCR	UNKN
0030	0770	018 " DIA	CIRC	METAL	UNKN
0030	0551	018 " DIA	CIRC	CONCR	UNKN
0045	587	FT			
0030	0000	LENGTH(AH 2724 BK 3668)			
0020	3090	RAILROAD ST			
0020	3079	(TWP)			
0020	3079	036 " DIA	CIRC	CONCR	UNKN
0020	2736	LEN=0020	INSTALLED		UNKN
0020	2735	JONES AV			
0020	2709	(TWP)			
0020	2709	018 " DIA	CIRC	METAL	UNKN
0020	2615	LEN=0035	INSTALLED		UNKN
0020	2615	018 " DIA	CIRC	METAL	UNKN
0020	2508	LEN=0030	INSTALLED		UNKN
0020	2508	018 " DIA	CIRC	CONCR	UNKN
0020	2364	LEN=0035	INSTALLED		UNKN
0020	2364	018 " DIA	CIRC	CONCR	UNKN
0020	2211	LEN=0030	INSTALLED		UNKN
0020	2211	018 " DIA	CIRC	PLASTIC	UNKN
0020	1745	LEN=0030	INSTALLED		UNKN
0020	1745	018 " DIA	CIRC	CONCR	UNKN

EXTRACT DATE: 12/28/2024 ROADWAY MANAGEMENT SYSTEM PAGE NUMBER: 858
PRINT DATE: 12/30/2024 SLD COUNTY/SR - ANNUAL PRINT COUNTY: ALLEGHENY

DIR: B TOTAL LEN: 5.344 MI. DIST: 11-1 SR: 2065
LEFT MUN: WILKINS T RIGHT MUN: WILKINS T

MCMASTERS AV
(BORO)

0020/0530

LARIMER AV
(BORO)

0010/0896

MELLON AL
(BORO)

0010/0585

OSBORNE ST
(BORO)

0010/0120
000000 FT

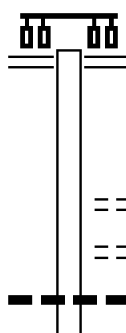
0020/1586	018 "DIA CIRC CONCR
0020/1500	LEN=0099 INSTALLED UNKN
0020/1493	RAILROAD ST
0020/1010	(TWP)
0020/0530	WILKINS
0020/0491	TURTLE CREEK B
0020/0095	PATTERSON AL
0020/0055	(BORO)
000919 FT	LINE WY
0010/0896	(BORO)
0010/0714	018 "DIA CIRC CONCR
0010/0631	LEN=0099 INSTALLED UNKN
0010/0600	MCCLELLAND ST
0010/0585	(BORO)
0010/0361	018 "H 09" W UNKN CONC
0010/0349	LEN=0025 INSTALLED UNKN
0010/0150	1 0 00743 0 01 0015+39
0010/0142	5 0020/0000 LENGTH(AH 3668 BK 0919)
000000 FT	NC LARIMER AV
000000 FT	UNION & PENNSYLVANIA &
	OVERPASS IS RR X-ING
	018 "DIA CIRC CONCR
	LEN=0035 INSTALLED UNKN
	018 "DIA CIRC CONCR
	LEN=0065 INSTALLED UNKN
	RAILROAD ST
	(BORO)
	CHURCH ST
	(BORO)
	018 "DIA CIRC CONCR
	LEN=0030 INSTALLED UNKN
	018 "DIA CIRC CONCR
	LEN=0030 INSTALLED UNKN
	018 "DIA CIRC CONCR
	LEN=0030 INSTALLED UNKN
	018 "DIA CIRC CONCR
	LEN=0030 INSTALLED UNKN
	000000 FT 1 0 00743 0 00 0000+00
	NC THOMPSON ST
	TRI BORO EX
	(SR0130 SEG 0252/0890)
	(SR0130 SEG 0253/0915)
	INTER-BK THOMPSON ST
	(BORO)
	MFC BEGIN = C
	5 0010/0000 LENGTH(AH 0919 BK 0000)

EXTRACT DATE: 12/28/2024 ROADWAY MANAGEMENT SYSTEM PAGE NUMBER: 857
PRINT DATE: 12/30/2024 SLD COUNTY/SR - ANNUAL PRINT COUNTY: ALLEGHENY

DIR: B TOTAL LEN: 1.468 MI. DIST: 11-1 SR: 2064
LEFT MUN: PENN HILLS T RIGHT MUN: PENN HILLS T

007750 FT

006776 FT



007750 FT FRANKSTOWN RD
0040/0974 (SR0400 SEG 0270/0000)

006776 FT 2 0 02145 0 01 0068+34
SAGE DR
(TWP)
5 0040/0000 LENGTH(AH 0974 BK 1583)
ALTHEA RD
(TWP)
0030/1260 018 " DIA CIR PLASTIC
0030/1082 LEN=0020 INSTALLED UNKN
060 " DIA CIRC METAL

EXTRACT DATE: 12/28/2024 ROADWAY MANAGEMENT SYSTEM PAGE NUMBER: 856
PRINT DATE: 12/30/2024 SLD COUNTY/SR - ANNUAL PRINT COUNTY: ALLEGHENY

DIR: B TOTAL LEN: 1.468 MI. DIST: 11-1 SR: 2064
LEFT MUN: PENN HILLS T RIGHT MUN: PENN HILLS T

SPRINGDALE DR
(TWP)

0030/1020

005193 FT

002827 FT

UNKNOWN RD
(TWP)

0010/0231

000000 FT

0030/1071 LEN=0070 INSTALLED UNKN

0030/1008 030 "DIA CIRC METAL
LEN=0045 INSTALLED UNKN

0030/0851 018 "DIA CIRC CONCR UNKN
LEN=0045 INSTALLED UNKN

0030/0329 024 "DIA CIRC CONCR UNKN
LEN=0040 INSTALLED UNKN

0030/0291 036 "DIA CIRC METAL UNKN
LEN=0099 INSTALLED UNKN

0030/0101 018 "DIA CIRC CONCR UNKN
LEN=0045 INSTALLED UNKN

0030/0000 2 0 02145 0 01 0049+34
LENGTH(AH 1583 BK 2366)

0020/1919 048 "DIA CIRC CONCR UNKN
LEN=0035 INSTALLED UNKN

0020/1544 048 "DIA CIRC METAL UNKN
LEN=0035 INSTALLED UNKN

0020/0948 048 "DIA CIRC CONCR UNKN
LEN=0060 INSTALLED UNKN

0020/0765 036 "DIA CIRC CONCR UNKN
LEN=0030 INSTALLED UNKN

0020/0290 018 "DIA CIR PLASTIC UNKN
LEN=0035 INSTALLED UNKN

0020/0101 018 "DIA CIRC METAL UNKN
LEN=0030 INSTALLED UNKN

0020/0000 2 0 02145 0 01 0026+64
LENGTH(AH 2366 BK 2827)

0010/2680 018 "DIA CIRC CONCR UNKN
LEN=0045 INSTALLED UNKN

0010/2026 BMS EN 02/2064/0010/2012
2 0 02145 0 01 0022+95

0010/2012 LIME HOLLOW RUN
BMS BG 02/2064/0010/2012

0010/0229 072"H 95"W CONC STRUCT
LEN=0080 INSTALLED UNKN

000000 FT 2 0 02145 0 00 0000+00
NC LIME HOLLOW RD

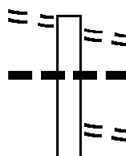
COAL HOLLOW RD
(SR0130 SEG 0102/0860)

MFC BEGIN = D
0010/0000 LENGTH(AH 2827 BK 0000)

EXTRACT DATE: 12/28/2024 ROADWAY MANAGEMENT SYSTEM PAGE NUMBER: 855
PRINT DATE: 12/30/2024 SLD COUNTY/SR - ANNUAL PRINT COUNTY: ALLEGHENY
DIR: B TOTAL LEN: 1.292 MI. DIST: 11-1 SR: 2063
LEFT MUN: PENN HILLS T RIGHT MUN: PENN HILLS T

UNIVERSAL RD
(CNTY)

006824 FT
0020/3353



006824 FT UNIVERSAL RD
0020/3353 (CNTY)
024 " DIA CIRC CONCR
0020/3140 LEN=0040 INSTALLED UNKN
0020/2860 BEACHTREE RD
(TWP)

EXTRACT DATE: 12/28/2024 ROADWAY MANAGEMENT SYSTEM PAGE NUMBER: 854
PRINT DATE: 12/30/2024 SLD COUNTY/SR - ANNUAL PRINT COUNTY: ALLEGHENY

DIR: B TOTAL LEN: 1.292 MI. DIST: 11-1 SR: 2063
LEFT MUN: PENN HILLS T RIGHT MUN: PENN HILLS T

LAURIE DR
(TWP)

0020/0535

003471 FT

CAMERON DR
(TWP)

0010/2545

000000 FT

THOMPSON RUN RD
(SR2065 SEG 0100/1800) 0010/0000

0020/2232	018 "DIA	CIRC CONCR
	LEN=0040	INSTALLED UNKN
0020/1874	018 "DIA	CIRC METAL
	LEN=0030	INSTALLED UNKN
0020/1542	018 "DIA	CIRC METAL
	LEN=0030	INSTALLED UNKN
0020/1291	018 "DIA	CIRC CONCR
	LEN=0060	INSTALLED UNKN
0020/0945	018 "DIA	CIRC CONCR
	LEN=0045	INSTALLED UNKN
0020/0388	024 "DIA	CIR PLASTIC
	LEN=0080	INSTALLED UNKN
0020/0265	018 "DIA	CIRC CONCR
	LEN=0075	INSTALLED UNKN
003471 FT	2 0 02174	0 00 0033+48
0020/0000	LENGTH(AH	3353 BK 3471)
0010/3240	018 "DIA	CIRC CONCR
	LEN=0040	INSTALLED UNKN
0010/3067	018 "DIA	CIRC METAL
	LEN=0060	INSTALLED UNKN
0010/2717	018 "DIA	CIRC METAL
	LEN=0030	INSTALLED UNKN
0010/2306	024 "H 00 "W	**UNKNOWN**
	LEN=0001	INSTALLED UNKN
0010/1823	024 "DIA	CIRC METAL
	LEN=0045	INSTALLED UNKN
0010/1556	018 "DIA	CIRC METAL
	LEN=0035	INSTALLED UNKN
0010/1305	018 "DIA	CIRC METAL
	LEN=0080	INSTALLED UNKN
0010/0770	024 "DIA	CIRC METAL
	LEN=0040	INSTALLED UNKN
0010/0410	018 "DIA	CIRC CONCR
	LEN=0099	INSTALLED UNKN
0010/0151	BMSSEN 02/2063/0010/0125	
	PENN HILLS	
0010/0138	MONROEVILLE B	
	2 0 02174	0 00 0001+43
0010/0125	THOMPSON RUN	
000000 FT	BMSBG 02/2063/0010/0125	
	2 0 02174	0 00 0000+00
	THOMPSON RUN RD	
	(SR2065 SEG 0100/1800)	
	NC FREY RD	
	MFC BEGIN = E	
0010/0000	LENGTH(AH 3471 BK 0000)	

EXTRACT DATE: 12/28/2024 ROADWAY MANAGEMENT SYSTEM PAGE NUMBER: 853
PRINT DATE: 12/30/2024 SLD COUNTY/SR - ANNUAL PRINT COUNTY: ALLEGHENY
DIR: B TOTAL LEN: .000 MI. DIST: 11-1 SR: 2062
LEFT MUN: PENN HILLS T RIGHT MUN: PENN HILLS T

000000 FT
000000 FT



000000 FT
7020/0000 LENGTH(AH 2050 BK 2469)
000000 FT
7010/0000 LENGTH(AH 2469 BK 0000)

EXTRACT DATE: 12/28/2024 ROADWAY MANAGEMENT SYSTEM PAGE NUMBER: 852
PRINT DATE: 12/30/2024 SLD COUNTY/SR - ANNUAL PRINT COUNTY: ALLEGHENY
DIR: B TOTAL LEN: 1.920 MI. DIST: 11-1 SR: 2061
LEFT MUN: PENN HILLS T RIGHT MUN: PENN HILLS T

LOUGEAY RD (CNTY)	010135 FT 0030/3733	==	010135 FT INTER-AHD 0030/3733	JEFFERSON RD (CNTY)
		---	0030/3490	018 " DIA CIRC CONCR LEN=0035 INSTALLED UNKN
		---	0030/3103	015 " DIA CIRC CONCR LEN=0035 INSTALLED UNKN
		---	0030/2888	018 " DIA CIRC CONCR LEN=0040 INSTALLED UNKN
		==	0030/2866	KEY DR (TWP)
		---	0030/2715	018 " DIA CIRC CONCR LEN=0040 INSTALLED UNKN
STOWE DR (TWP)	0030/2690	==		018 " DIA CIRC CONCR LEN=0035 INSTALLED UNKN
		---	0030/2161	018 " DIA CIRC CONCR LEN=0035 INSTALLED UNKN
		---	0030/1842	018 " DIA CIRC CONCR LEN=0035 INSTALLED UNKN
		---	0030/1612	018 " DIA CIRC CONCR LEN=0030 INSTALLED UNKN
PENN HILLS DOG PARK (PARK)	0030/1351	==		PAYNE DR (TWP)
JEFFERSON HEIGHTS RD (TWP)	0030/1040	==	0030/1040	018 " DIA CIRC CONCR LEN=0040 INSTALLED UNKN
		---	0030/1038	018 " DIA CIR PLASTIC LEN=0048 INSTALLED UNKN
		---	0030/0374	018 " DIA CIRC CONCR LEN=0048 INSTALLED UNKN
		---	0030/0088	2 0 02195 0 00 0063+96 EVERGREEN DR (TWP)
006402 FT		==	0030/0000	LENGTH(AH 3733 BK 2926) 018 " DIA CIRC CONCR LEN=0040 INSTALLED UNKN
		---	0020/2926	KILTIE DR (TWP)
		---	0020/2575	(APRA) TURNERS DAIRY FA

EXTRACT DATE: 12/28/2024 ROADWAY MANAGEMENT SYSTEM PAGE NUMBER: 851
PRINT DATE: 12/30/2024 SLD COUNTY/SR - ANNUAL PRINT COUNTY: ALLEGHENY

DIR: B TOTAL LEN: 1.920 MI. DIST: 11-1 SR: 2061
LEFT MUN: PENN HILLS T RIGHT MUN: PENN HILLS T

					0020/2437	TURNERS DAIRY FARM RD (PRDR)
					0020/2236	048 " DIA CIRC CONCR LEN=0045 INSTALLED UNKN
					0020/2140	015 " DIA CIRC CONCR LEN=0040 INSTALLED UNKN
					0020/1231	PENN HILLS ELEM SCHOOL (PRDR)
					0020/1188	018 " DIA CIRC CONCR LEN=0050 INSTALLED UNKN
					0020/0908	018 " DIA CIRC CONCR LEN=0040 INSTALLED UNKN
					0020/0522	018 " DIA CIRC CONCR LEN=0040 INSTALLED UNKN
003476 FT					003476 FT	2 0 02195 0 00 0034+42
					0020/0000	LENGTH(AH 2926 BK 3476)
					0010/3395	018 " DIA CIRC CONCR LEN=0045 INSTALLED UNKN
					0010/2975	018 " DIA CIRC CONCR LEN=0035 INSTALLED UNKN
						MCKENZIE DR
					0010/2960	(TWP) LAURIE DR
					0010/2388	(TWP)
					0010/2285	018 " DIA CIRC CONCR LEN=0099 INSTALLED UNKN
KNICKERBOCKER DR (TWP)						
0010/1980						
					0010/1613	MCALISTER DR (TWP)
					0010/0935	018 " DIA CIRC CONCR LEN=0040 INSTALLED UNKN
					0010/0728	018 " DIA CIRC CONCR LEN=0040 INSTALLED UNKN
					0010/0355	018 " DIA CIRC CONCR LEN=0040 INSTALLED UNKN
LC TO OLD WM PENN HW (CONN)						
0010/0137						
000000 FT					0010/0105	LC FROM OLD WM PENN HW (CONN)
					000000 FT	2 0 02195 0 00 0000+00
						VILLAGE: PENN HILLS T
					NC JEFFERSON RD	
						OLD WILLIAM PENN HW (TWP)
					0010/0000	MFC BEGIN = D LENGTH(AH 3476 BK 0000)

EXTRACT DATE: 12/28/2024 ROADWAY MANAGEMENT SYSTEM PAGE NUMBER: 850
PRINT DATE: 12/30/2024 SLD COUNTY/SR - ANNUAL PRINT COUNTY: ALLEGHENY

DIR: B TOTAL LEN: .917 MI. DIST: 11-1 SR: 2060
LEFT MUN: PENN HILLS T RIGHT MUN: PENN HILLS T

	004844 FT		004844 FT	
			INTER-AHD	VINE ST
				(TWP)
				LINCOLN RD
			0020/2300	(CNTY)
				OSAGE AL
			0020/2135	(TWP)
VINE ST				
(TWP)	0020/2060		NC VINE ST	
			018 " DIA CIRC METAL	
CHASKE ST			0020/2012	LEN=0050 INSTALLED UNKN
(TWP)	0020/1570			
			0020/1430	HARVEST DR
				(TWP)
			0020/1072	018 " DIA CIRC CONCR
				LEN=0080 INSTALLED UNKN
	002544 FT		002544 FT	2 0 02170 0 00 0025+70
			0020/0000	LENGTH(AH 2300 BK 2544)
			0010/1574	018 " DIA CIR PLASTIC
				LEN=0035 INSTALLED UNKN
			0010/1278	024 " DIA CIRC CONCR
				LEN=0099 INSTALLED UNKN
GROVE RD	0010/1260			
(TWP)			0010/0971	018 " DIA CIRC CONCR
				LEN=0029 INSTALLED UNKN
			0010/0707	018 " DIA CIRC CONCR
				LEN=0040 INSTALLED UNKN
			0010/0617	012 " DIA CIRC CONCR
				LEN=0099 INSTALLED UNKN
			0010/0405	012 " DIA CIRC METAL
				LEN=0045 INSTALLED UNKN
			0010/0125	018 " DIA CIRC CONCR
				LEN=0056 INSTALLED UNKN
URBAN DR	0010/0100			
(TWP)	000000 FT		000000 FT	2 0 02170 0 00 0000+00
				MT CARMEL RD
				(CNTY)
			NC AB	ER RD
MT CARMEL RD	0010/0000			MFC BEGIN = E
(CNTY)			0010/0000	LENGTH(AH 2544 BK 0000)

EXTRACT DATE: 12/28/2024 ROADWAY MANAGEMENT SYSTEM PAGE NUMBER: 849
PRINT DATE: 12/30/2024 SLD COUNTY/SR - ANNUAL PRINT COUNTY: ALLEGHENY

DIR: B TOTAL LEN: 1.415 MI. DIST: 11-1 SR: 2059
LEFT MUN: PENN HILLS T RIGHT MUN: PENN HILLS T

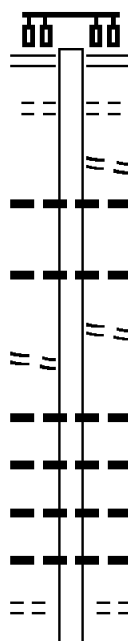
DATURA DR
(TWP)

PARIS RD
(TWP)

007470 FT

0030/1711

0030/0545



007470 FT FRANKSTOWN RD
(SR0400 SEG 0250/1450)
0030/3125 CLEMATIS BL
(TWP)
0030/2790 GARDENIA DR
(TWP)
0030/2535 018 " DIA CIRC CONCR
LEN=0030 INSTALLED UNKN
0030/2418 018 " DIA CIRC CONCR
LEN=0040 INSTALLED UNKN
0030/1755 ELIZABETH DR
(TWP)
0030/1750
0030/1677 012 " DIA CIRC CONCR
LEN=0040 INSTALLED UNKN
0030/1140 018 " DIA CIRC CONCR
LEN=0030 INSTALLED UNKN
0030/0908 018 " DIA CIRC CONCR
LEN=0030 INSTALLED UNKN
0030/0563 018 " DIA CIRC CONCR
LEN=0030 INSTALLED UNKN
0030/0545 JOAN DR
(TWP)
024 " DIA CIRC CONCR

EXTRACT DATE: 12/28/2024 ROADWAY MANAGEMENT SYSTEM PAGE NUMBER: 848
PRINT DATE: 12/30/2024 SLD COUNTY/SR - ANNUAL PRINT COUNTY: ALLEGHENY

DIR: B TOTAL LEN: 1.415 MI. DIST: 11-1 SR: 2059
LEFT MUN: PENN HILLS T RIGHT MUN: PENN HILLS T

		0030/0374	LEN=0040	INSTALLED	UNKN
		018 "DIA	CIRC	UNKNOWN	
004345 FT		0030/0099	LEN=0099	INSTALLED	UNKN
		004345 FT	2 0 02002	0 00	0043+97
		0030/0000	LENGTH(AH	3125	BK 2120)
		018 "DIA	CIRC	CONCR	
		0020/1974	LEN=0030	INSTALLED	UNKN
		018 "DIA	CIRC	CONCR	
		0020/1560	LEN=0040	INSTALLED	UNKN
		SAYLONG DR			
		0020/1430	(TWP)		
		018 "DIA	CIRC	CONCR	
		0020/1323	LEN=0040	INSTALLED	UNKN
		018 "DIA	CIRC	CONCR	
		0020/1182	LEN=0040	INSTALLED	UNKN
		ROSEWOOD DR			
		0020/0735	(TWP)		
PENTLAND DR (TWP)		0020/0640			
		018 "DIA	CIRC	CONCR	
		0020/0515	LEN=0035	INSTALLED	UNKN
		018 "DIA	CIRC	CONCR	
		0020/0320	LEN=0040	INSTALLED	UNKN
		018 "DIA	CIRC	CONCR	
		0020/0204	LEN=0040	INSTALLED	UNKN
002225 FT		002225 FT	2 0 02002	0 00	0019+84
		0020/0000	LENGTH(AH	2120	BK 2225)
		018 "DIA	CIRC	CONCR	
		0010/2206	LEN=0040	INSTALLED	UNKN
		018 "DIA	CIRC	CONCR	
		0010/2008	LEN=0040	INSTALLED	UNKN
		018 "DIA	CIRC	CONCR	
		LEN=0040	INSTALLED	UNKN	
		PAT SENACA PK			
		0010/1775	(PARK)		
		018 "DIA	CIRC	CONCR	
		0010/1330	LEN=0040	INSTALLED	UNKN
		CHALFANT RUN			
		STRUCTURE LENGTH	15	FT	
		0010/0323	BMSID 02/2059/0010/0342		
		018 "DIA	CIRC	CONCR	
		0010/0033	LEN=0040	INSTALLED	UNKN
000000 FT		000000 FT	2 0 02002	0 00	0000+00
		NC LONG RD			
		BEULAH RD			
		(SR0130	SEG 0142/1184)		
		MFC BEGIN	= D		
		0010/0000	LENGTH(AH	2225	BK 0000)

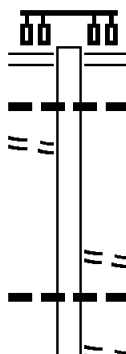
EXTRACT DATE: 12/28/2024 ROADWAY MANAGEMENT SYSTEM PAGE NUMBER: 847
PRINT DATE: 12/30/2024 SLD COUNTY/SR - ANNUAL PRINT COUNTY: ALLEGHENY

DIR: E TOTAL LEN: 10.018 MI. DIST: 11-1 SR: 2058
LEFT MUN: PLUM BOROUGH B RIGHT MUN: PLUM BOROUGH B

HULTON RD 052893 FT
(SR2082 SEG 0080/0000) 0270/0535

FROM 2082/0070 SH
(CONN)

0270/0465
052358 FT



052869 FT
0270/0535

0270/0514

052334 FT

5 0270/0000

0260/1178

0260/0930

COXCOMB HILL RD
(SR2082 SEG 0080/0000)

018 "DIA CIRC CONCR
LEN=0099 INSTALLED UNKN

2 0 02287 0 00 0234+91
PENNSYLVANIA AV
(BORO)

LENGTH(AH 0535 BK 1484)
024 "DIA CIR PLASTIC
LEN=0024 INSTALLED UNKN
LINCOLN AV
(BORO)

EXTRACT DATE: 12/28/2024 ROADWAY MANAGEMENT SYSTEM PAGE NUMBER: 846
PRINT DATE: 12/30/2024 SLD COUNTY/SR - ANNUAL PRINT COUNTY: ALLEGHENY

DIR: E TOTAL LEN: 10.018 MI. DIST: 11-1 SR: 2058
LEFT MUN: PLUM BOROUGH B RIGHT MUN: PLUM BOROUGH B

NORTHERN AV (BORO)	0260/0550 050874 FT	==	0260/0700	024 "DIA CIR PLASTIC LEN=0010 INSTALLED UNKN
			050850 FT	2 0 02287 0 00 0220+10 JEFFERSON AV (BORO)
		==	0260/0000	LENGTH(AH 1484 BK 1377) 015 "DIA CIRC CONCR
CENTER AV (BORO)	0250/0980	==	0250/0987	LEN=0099 INSTALLED UNKN
		==	0250/0940	FRANKLAND DR (BORO)
			0250/0553	018 "DIA CIRC CONCR LEN=0028 INSTALLED UNKN
EASTERN AV (BORO)	0250/0125	==	0250/0398	OP ID 02/7076/9900/4953
	049497 FT	==	0250/0074	048 "DIA CIRC CONCR LEN=0072 INSTALLED UNKN
			049473 FT	2 0 02287 0 00 0206+42 VILLAGE: EAST OAKMONT (AAR 051621K) #TRKS 02
HASKELL DR (PRDR)	0240/1210	==	0250/0000	LENGTH(AH 1377 BK 1247)
		==	0240/0940	018 "DIA CIRC CONCR LEN=0034 INSTALLED UNKN
			0240/0432	018 "DIA CIRC CONCR LEN=0099 INSTALLED UNKN
			0240/0057	BMSSEN 02/2058/0240/0019 2 0 02287 0 00 0194+36 BR. PLUM CR.
	048250 FT		0240/0044	BMSBG 02/2058/0240/0019 2 0 02287 0 00 0194+00 MORATH LN (BORO)
		==	0240/0000	LENGTH(AH 1247 BK 1731) 018 "DIA CIRC CONCR
KIRKPATRICK DR (BORO)	0230/1240	==	0230/1308	LEN=0099 INSTALLED UNKN
		==	0230/1118	018 "DIA CIRC OTHER LEN=0030 INSTALLED UNKN
			0230/0805	018 "DIA CIRC OTHER LEN=0032 INSTALLED UNKN
			0230/0715	018 "DIA CIR PLASTIC LEN=0099 INSTALLED UNKN

EXTRACT DATE: 12/28/2024 ROADWAY MANAGEMENT SYSTEM PAGE NUMBER: 845
PRINT DATE: 12/30/2024 SLD COUNTY/SR - ANNUAL PRINT COUNTY: ALLEGHENY

DIR: E TOTAL LEN: 10.018 MI. DIST: 11-1 SR: 2058
LEFT MUN: PLUM BOROUGH B RIGHT MUN: PLUM BOROUGH B

2 0 02287 0 00 0175+79 046519 FT
KIRKPATRICK DR
(BORO)

0230/0000

HULTON ARBORS
(PRDR)

0220/1170

044880 FT

COLGAN TE
(TWP)
INDIANA RD
(SR2070 SEG 0030/2641)

0210/0435

0210/0149
041910 FT

0230/0615

0230/0208
046495 FT

5 0230/0000
0220/1557

0220/1504

0220/1402

0220/0905

0220/0095

0220/0014
044856 FT

5 0220/0000

0210/2746

0210/2336

0210/2237

0210/1900

0210/1505

0210/1470

0210/1100

0210/0833

0210/0775

0210/0660

0210/0436

041886 FT 2 0 02287 0 00 0130+49

018 "DIA CIR PLASTIC
LEN=0032 INSTALLED UNKN
018 "DIA CIRC CONCR
LEN=0032 INSTALLED UNKN

LENGTH(AH 1731 BK 1639)
BMS EN 02/2058/0220/1476
2 0 02287 0 00 0174+97
PLUM CREEK
BMS BG 02/2058/0220/1476
PLUM BOROUGH
PENN HILLS T

HULTON ESTATES
(PRDR)

018 "DIA CIRC CONCR
LEN=0036 INSTALLED UNKN
018 "DIA CIRC CONCR
LEN=0036 INSTALLED UNKN
2 0 02287 0 00 0159+73
LENGTH(AH 1639 BK 2970)
018 "DIA CIRC CONCR
LEN=0099 INSTALLED UNKN
018 "DIA CIRC CONCR
LEN=0099 INSTALLED UNKN
018 "DIA CIRC CONCR
LEN=0099 INSTALLED UNKN
024 "DIA CIRC CONCR
LEN=0020 INSTALLED UNKN
018 "DIA CIRC CONCR
LEN=0028 INSTALLED UNKN
IOWA ST
(TWP)
HIGH ST
(TWP)
015 "DIA CIRC CONCR
LEN=0099 INSTALLED UNKN
MILL ST
(SR2084 SEG 0010/0000)
024 "DIA CIRC METAL
LEN=0046 INSTALLED UNKN
018 "DIA CIRC CONCR
LEN=0035 INSTALLED UNKN

DIR: E TOTAL LEN: 10.018 MI. DIST: 11-1 SR: 2058
LEFT MUN: PENN HILLS T RIGHT MUN: PENN HILLS T

HULTON RD
(SR2074 SEG 0070/1943) 041433 FT
0200/0000

NEWFIELD DR
(TWP) 039437 FT
0190/0000

MERRY DR
(TWP) 0180/1280

036687 FT

Station	Length	Material	Status	Notes
0210/0000	2970	CONCR	INSTALLED	VILLAGE: MILLTOWN
041409	0125	CONCR	INSTALLED	
0200/0000	0477	CONCR	INSTALLED	HULTON RD
0180/1562	0052	CONCR	INSTALLED	
0190/1290	0055	CONCR	INSTALLED	
0190/1060	0038	CONCR	INSTALLED	
0190/0866	0040	CONCR	INSTALLED	
0190/0623	0036	CONCR	INSTALLED	
0190/0480	0042	CONCR	INSTALLED	
0190/0085	0070	CONCR	INSTALLED	
039413	0027	CONCR	INSTALLED	
0190/0000	1996	CONCR	INSTALLED	VILLAGE: NEWFIELD
0180/2345	0045	CONCR	INSTALLED	
0180/2340	0034	CONCR	INSTALLED	
0180/1573	0045	CONCR	INSTALLED	
0180/1386	0099	CONCR	INSTALLED	
0180/1368	0099	CONCR	INSTALLED	
0180/1357	0094	CONCR	INSTALLED	
0180/1349	0094	CONCR	INSTALLED	
0180/1280	0026	CONCR	INSTALLED	
0180/1008	0024	CONCR	INSTALLED	
0180/0810	0024	CONCR	INSTALLED	
0180/0450	0026	CONCR	INSTALLED	
036663	0094	CONCR	INSTALLED	

DIR: E TOTAL LEN: 10.018 MI. DIST: 11-1 SR: 2058
LEFT MUN: PENN HILLS T RIGHT MUN: PENN HILLS T

EXTRACT DATE: 12/28/2024 ROADWAY MANAGEMENT SYSTEM PAGE NUMBER: 842
PRINT DATE: 12/30/2024 SLD COUNTY/SR - ANNUAL PRINT COUNTY: ALLEGHENY

DIR: E TOTAL LEN: 10.018 MI. DIST: 11-1 SR: 2058
LEFT MUN: PENN HILLS T RIGHT MUN: PENN HILLS T

2 0 02237 0 00 0024+00 029817 FT
CLOVERLEAF RD
(TWP) 0150/0000

RICHEY DR
(TWP) 0140/1015

027103 FT

027103 FT

HULTON RD
(SR2078 SEG 0010/0000) 0130/0539

2 0 02309 0 00 0067+36 026564 FT
CLEVELAND DR
(TWP) 0130/0000
UNIONGREEN DR
(TWP) 0120/2990

029793 FT

5 0150/0000 LENGTH(AH 2783 BK 2714)
018 "DIA CIRC CONCR
0140/2676 LEN=0040 INSTALLED UNKN
018 "DIA CIRC CONCR
0140/2349 LEN=0026 INSTALLED UNKN
018 "DIA CIRC METAL
0140/2021 LEN=0036 INSTALLED UNKN
024 "DIA CIRC METAL
0140/1460 LEN=0099 INSTALLED UNKN

0140/0991 018 "DIA CIRC CONCR
LEN=0035 INSTALLED UNKN

027079 FT 2 0 02237 0 00 0000+00
SALTSBURG RD
(SR0400 SEG 0300/0505)
NC LECHBURG RD

INTER-BK SALTSBURG RD
(SR0400 SEG 0300/0505)
5 0140/0000 LTH AH 002714 BK 000100
027079 FT
7134/0000 LTH AH 000100 BK 000539
INTER-AHD SALTSBURG RD
(SR0400 SEG 0300/0000)
FRANKSTOWN RD
(SR0400 SEG 0300/0000)

0130/0539 018 "DIA CIRC CONCR
0130/0482 LEN=0099 INSTALLED UNKN
018 "DIA CIRC CONCR
0130/0235 LEN=0099 INSTALLED UNKN
026540 FT

5 0130/0000 LENGTH(AH 0539 BK 3538)

0120/2935 018 "DIA CIRC CONCR
LEN=0030 INSTALLED UNKN
018 "DIA CIRC CONCR
0120/2533 LEN=0005 INSTALLED UNKN
018 "DIA CIRC CONCR
0120/2240 LEN=0099 INSTALLED UNKN
024 "DIA CIRC CONCR
0120/2146 LEN=0025 INSTALLED UNKN
SHERWOOD DR

EXTRACT DATE: 12/28/2024 ROADWAY MANAGEMENT SYSTEM PAGE NUMBER: 841
PRINT DATE: 12/30/2024 SLD COUNTY/SR - ANNUAL PRINT COUNTY: ALLEGHENY

DIR: E TOTAL LEN: 10.018 MI. DIST: 11-1 SR: 2058
LEFT MUN: PENN HILLS T RIGHT MUN: PENN HILLS T

ALMAR DR
(TWP)

0120/1525

VINCENT DR
(TWP)

0120/0750

CRESENT PINES DR
(TWP)

0120/0185

023026 FT

ZIEGER AV
(TWP)

0110/0115

2 0 02309 0 00 0023+28 022147 FT
ROSEDALE ST

0110/0000

BOWER AV
(TWP)

0100/1790

2 0 02309 0 00 0000+00 019827 FT
VERONA RD

(CNTY)
HUDSON ST
(TWP)

0100/0000

THIRD ST
(TWP)

0090/0520

0120/2079 (TWP)
018 "DIA CIR UNKNOWN
0120/2000 LEN=0045 INSTALLED UNKN
018 "DIA CIR UNKNOWN
0120/1814 LEN=0099 INSTALLED UNKN

0120/1125 SYCAMORE DR
(TWP)

018 "DIA CIRC CONCR
0120/0705 LEN=0099 INSTALLED UNKN

024 "DIA CIRC CONCR
0120/0037 LEN=0072 INSTALLED UNKN
023002 FT 2 0 02309 0 00 0031+96
EARLWOOD RD
(TWP)

0120/0000 LENGTH(AH 3538 BK 0879)
STEPHENS LN
0110/0455 (TWP)

036 "DIA CIRC CONCR
0110/0015 LEN=0010 INSTALLED UNKN
022123 FT

0110/0000 LENGTH(AH 0879 BK 2320)

0100/0838 KIM LN
(TWP)

0100/0199 JOYCE LN
(PRDR)
018 "DIA CIRC CONCR
0100/0180 LEN=0050 INSTALLED UNKN
019803 FT

NC SALTSBURG RD
0100/0000 LENGTH(AH 2320 BK 1340)
018 "DIA CIRC CONCR
0090/1115 LEN=0030 INSTALLED UNKN

EXTRACT DATE: 12/28/2024 ROADWAY MANAGEMENT SYSTEM PAGE NUMBER: 840
PRINT DATE: 12/30/2024 SLD COUNTY/SR - ANNUAL PRINT COUNTY: ALLEGHENY

DIR: E TOTAL LEN: 10.018 MI. DIST: 11-1 SR: 2058
LEFT MUN: PENN HILLS T RIGHT MUN: PENN HILLS T

TO 0130/0102 SH
(CONN)

SANDY CREEK RD
(SR0130 SEG 0102/0000)

LINCOLN RD
(CNTY)

018487 FT

0080/0968

0080/0738

017036 FT

0070/1800

013492 FT

0090/0020

018463 FT

0090/0000

0080/1215

0080/0738

0080/0693

0080/0667

0080/0612

017012 FT

0080/0000

0070/3290

0070/2769

0070/2302

0070/1732

0070/1730

0070/1608

0070/1335

0070/0873

0070/0519

013468 FT

0070/0000

0060/2000

0060/1986

018 "DIA CIRC METAL
LEN=0045 INSTALLED UNKN
2 0 02308 0 00 0090+22
LENGTH(AH 1340 BK 1451)
018 "DIA CIRC CONCR
LEN=0045 INSTALLED UNKN

COAL HOLLOW RD
(SR0130 SEG 0102/0000)
BMS EN 02/2058/0080/0643
2 0 02308 0 00 0082+23
SANDY CREEK
BMS BG 02/2058/0080/0643
TO 0130/0082 SH
(CONN)

2 0 02308 0 00 0075+24
LENGTH(AH 1451 BK 3544)
018 "DIA CIR PLASTIC
LEN=0028 INSTALLED UNKN
018 "DIA CIRC CONCR
LEN=0052 INSTALLED UNKN
015 "DIA CIRC METAL
LEN=0065 INSTALLED UNKN

BR. SANDY CR.
STRUCTURE LENGTH 11 FT
BMS ID 02/2058/0070/1732
048"H 00"W MULT METAL
LEN=0050 INSTALLED UNKN
018 "DIA CIRC CONCR
LEN=0006 INSTALLED UNKN
018 "DIA CIRC CONCR
LEN=0006 INSTALLED UNKN
018 "DIA CIRC CONCR
LEN=0006 INSTALLED UNKN
018 "DIA CIRC CONCR
LEN=0004 INSTALLED UNKN
2 0 02308 0 00 0040+09
018 "DIA CIRC CONCR
LEN=0004 INSTALLED UNKN
LENGTH(AH 3544 BK 2296)
BMS EN 02/2058/0060/1937
2 0 02308 0 00 0036+50
SANDY CREEK
BMS BG 02/2058/0060/1937
024 "DIA CIRC CONCR

EXTRACT DATE: 12/28/2024 ROADWAY MANAGEMENT SYSTEM PAGE NUMBER: 839
PRINT DATE: 12/30/2024 SLD COUNTY/SR - ANNUAL PRINT COUNTY: ALLEGHENY

DIR: E TOTAL LEN: 10.018 MI. DIST: 11-1 SR: 2058
LEFT MUN: PENN HILLS T RIGHT MUN: PENN HILLS T

2 0 02308 0 00 0017+25 011196 FT
MT CARMEL RD
(CNTY) 0060/0000

009485 FT

018 "DIA CIRC METAL
LEN=0020 INSTALLED UNKN 0041/2030
(APRA) PENN HILLS #5 FI 0041/1816
018 "DIA CIRC CONCR
LEN=1189 INSTALLED UNKN 0041/1288

PENN HILLS
WILKINSBURG B 0041/1060

0060/1858	LEN=0030	INSTALLED UNKN
0060/1686	048 "DIA CIRC CONCR	LEN=0034 INSTALLED UNKN
0060/1250	018 "DIA CIRC CONCR	LEN=0030 INSTALLED UNKN
0060/0803	BMSSEN 02/2058/0060/0700	2 0 02308 0 00 0017+25
	BR SANDY CRE	BMSBG 02/2058/0060/0700
0060/0792	036"H 72"W CONC STRUCT	LEN=0030 INSTALLED UNKN
0060/0785	048 "DIA CIRC CONCR	LEN=0040 INSTALLED 199B
0060/0606	018 "DIA CIRC CONCR	LEN=0030 INSTALLED UNKN
0060/0258	011172 FT	LENGTH(AH 2296 BK 1711)
0060/0000	018 "DIA CIRC CONCR	LEN=0060 INSTALLED UNKN
0050/1683	018 "DIA CIRC CONCR	LEN=0032 INSTALLED UNKN
0050/1227	GRAHAM BL ET	(TWP)
0050/0830	020 "DIA CIRC METAL	LEN=0025 INSTALLED UNKN
0050/0788	024 "DIA CIRC CONCR	LEN=0099 INSTALLED UNKN
0050/0785	009461 FT	2 0 02308 0 00 0000+00
	NC VERONA RD	FRANKSTOWN RD
	(SR0400 SEG 0180/0000)	(SR0400 SEG 0181/0000)
0050/0000	MFC BEGIN = C	LENGTH(AH 1711 BK 2088)
0040/2044	018 "DIA CIRC CONCR	LEN=0035 INSTALLED UNKN
0040/1240	020 "DIA CIRC CONCR	LEN=0035 INSTALLED UNKN
0040/1060	PENN HILLS	WILKINSBURG B
	018 "DIA CIRC CONCR	

DIR: E TOTAL LEN: 10.018 MI. DIST: 11-1 SR: 2058
LEFT MUN: WILKINSBURG B RIGHT MUN: WILKINSBURG B

DIR: E		TOTAL LEN: 10.018 MI.		DIST: 11-1		SR: 2058	
LEFT MUN: WILKINSBURG B				RIGHT MUN: WILKINSBURG B			
ABELLE AV							
BORO)	0021/1376	==	==				
ABELLE AV							
BORO)	0021/1360	==	==	0020/1370	LABELLE AV		
ESSICA ST					(BORO)		
BORO)					BESSICA ST		
					(BORO)		
ARK AV		00	0000	00			
BORO)	0021/1080	==	==	0020/1090	PARK AV		
CROSBIE ST					(BORO)		
BORO)	0021/0735	==	==	0020/0735	CROSBIE ST		
					(BORO)		
BURNS ST							
BORO)	0021/0053	==					
0 02228 0 01 0028+70 001719 FT				0020/0040	BURNS ST		
				001686 FT	(BORO)		
ARK AV					2 0 02228 0 01 0028+70		
BORO)					PARK AV		
NC MONTIER ST					(BORO)		
MONTIER ST					NC MONTIER ST		
BORO)					MONTIER ST		
LENGTH(AH 2580 BK 1719) 0021/0000				0020/0000	(BORO)		
					LENGTH(AH 2595 BK 1686)		
WISSVALE AV					SWISSVALE AV		
BORO)					(BORO)		
NC PARK AV					NC PARK AV		
GLENN AV					GLENN AV		
BORO)	0011/1295	==	==	0010/1300	(BORO)		
HILL AV							
BORO)	0011/0940	==	==	0010/0950	HILL AV		
NORTH AV					(BORO)		
BORO)	0011/0635	==	==	0010/0635	NORTH AV		
					(BORO)		
GRAF WY							
BORO)	0011/0475	==	==	0010/0475	GRAF WY		
WALLACE AV					(BORO)		
BORO)	0011/0320	==	==	0010/0325	WALLACE AV		
					(BORO)		
TAYLOR WY							
BORO)	0011/0165	==	==	0010/0165	TAYLOR WY		
0 02228 0 00 0000+00 000000 FT				000000 FT	(BORO)		
NC SWISSVALE AV					2 0 02228 0 00 0000+00		
PENN AV					NC SWISSVALE AV		
SR0008 SEG 0030/1760)					PENN AV		
					(SR0008 SEG 0030/1760)		
WISSVALE AV	INTER-BK			INTER-BK	SWISSVALE AV		
BORO)					(BORO)		
MFC BEGIN = C					MFC BEGIN = C		
LENGTH(AH 1719 BK 0000) 0011/0000				0010/0000	LENGTH(AH 1686 BK 0000)		

EXTRACT DATE: 12/28/2024 ROADWAY MANAGEMENT SYSTEM PAGE NUMBER: 836
PRINT DATE: 12/30/2024 SLD COUNTY/SR - ANNUAL PRINT COUNTY: ALLEGHENY
DIR: N TOTAL LEN: .709 MI. DIST: 11-1 SR: 2057
LEFT MUN: MONROEVILLE B RIGHT MUN: MONROEVILLE B

003696 FT

003743 FT
INTER-AHD

LOGANS FERRY RD

(BORO)

BEATTY RD

(CNTY)

0024/1271

018 "DIA CIRC CONCR

0024/1255

LEN=0035 INSTALLED UNKN

0024/1036

018 "DIA CIRC CONCR

0024/0820

LEN=0040 INSTALLED UNKN

0024/0691

018 "DIA CIRC CONCR

LEN=0040 INSTALLED UNKN

018 "DIA CIRC CONCR

LEN=0054 INSTALLED UNKN

(APRA) THERMAL TRANSFER

SECO RD

0024/0460

(BORO)

018 "DIA CIRC CONCR

0024/0450

LEN=0040 INSTALLED UNKN

018 "DIA CIRC CONCR

0024/0120

LEN=0045 INSTALLED UNKN

002472 FT

0 0 00000 0 00 0000+00

MFC BEGIN = B

5

0024/0000

LENGTH(AH 1271 BK 1339)

0020/1204

024 "DIA CIRC CONCR

LEN=0099 INSTALLED UNKN

OLD WILLIAM PENN HW
(BORO)

0020/0933

018 "DIA CIRC CONCR

LEN=0050 INSTALLED UNKN

LC TO OLD WILLIAM PENN
(CONN)
OLD WILLIAM PENN HW
(BORO)

0021/1071

024 "DIA CIRC CONCR

LEN=0099 INSTALLED UNKN

0021/0954

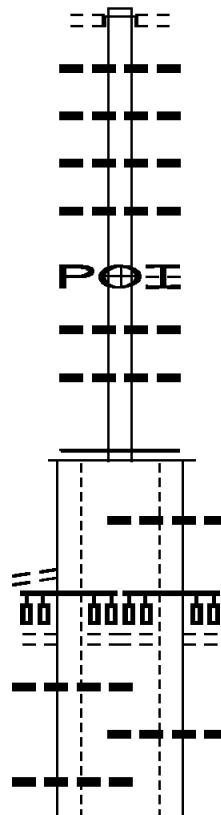
0021/0765

018 "DIA CIRC CONCR

LEN=0099 INSTALLED UNKN

0021/0596

018 "DIA CIRC CONCR

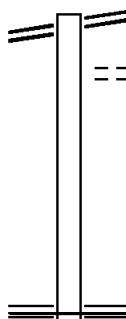


DIR: N		TOTAL LEN:	.709 MI.		DIST: 11-1	SR: 2057
LEFT MUN: MONROEVILLE B					RIGHT MUN: MONROEVILLE B	
LEN=0099	INSTALLED UNKN	0021/0480	---	---	0020/0435	018 "DIA CIRC CONCR LEN=0099 INSTALLED UNKN
018 "DIA CIRC CONCR			---	---		
LEN=0099	INSTALLED UNKN	0021/0231	---	---	0020/0184	018 "DIA CIRC CONCR LEN=0060 INSTALLED UNKN
CLOVER DR			==	==	0020/0135	CLOVER DR (BORO)
24 "DIA CIRC CONCR		0021/0145				
LEN=0099	INSTALLED UNKN	0021/0130	---	---	0020/0084	018 "DIA CIRC CONCR LEN=0030 INSTALLED UNKN
PENNDOT STOCKPILE #9			---	---		
GOVT)		0021/0076	==	==	0020/0052	PENNDOT STOCKPILE #9 (GOVT)
0 00000 0 00 0000+00		001133 FT			001133 FT	2 0 02105 0 00 0048+50
LENGTH(AH 1292 BK 1133)		0021/0000	5	5	0020/0000	LENGTH(AH 1339 BK 1133)
SIGN: 4 CHORD TRUSS					0010/1118	SIGN: 4 CHORD TRUSS
BMSID 02/2057/0010/1082		0011/1110				BMSID 02/2057/0010/1082
RAMP J RD					0010/0855	RAMP L RD (SR8022 SEG 0500/0000)
SR8022 SEG 0250/0000)		0011/1080			0010/0750	OP ID 02/0376/0841/0913
SR 0376 WB					0010/0612	SR 0376 EB
OP ID 02/0376/0841/0913		0011/0729				OP ID 02/0376/0840/0872
SR 0376 EB						
OP ID 02/0376/0840/0872		0011/0592				
RAMP K RD						
SR8022 SEG 0010/0569)		0011/0405				
24 "DIA CIRC CONCR						
LEN=0099	INSTALLED UNKN	0011/0340	---	---	0010/0260	RAMP M RD (SR8022 SEG 0750/0506)
					0010/0097	018 "DIA CIRC CONCR
					000000 FT	LEN=0072 INSTALLED UNKN
0 02105 0 00 0027+69		000000 FT				2 0 02105 0 00 0027+69
NC HAYMAKER RD						NC HAYMAKER RD
WILLIAM PENN HW						WILLIAM PENN HW
SR2048 SEG 0110/0000)						(SR2048 SEG 0111/0000)
SR2048 SEG 0111/0000)						(SR2048 SEG 0110/0000)
MOSSIDE BL		INTER-BK			INTER-BK	MOSSIDE BL
SR0048 SEG 0401/2769)						(SR0048 SEG 0400/2733)
MFC BEGIN = B						MFC BEGIN = B
LENGTH(AH 1133 BK 0000)		0011/0000	5	5	0010/0000	LENGTH(AH 1133 BK 0000)

EXTRACT DATE: 12/28/2024 ROADWAY MANAGEMENT SYSTEM PAGE NUMBER: 834
 PRINT DATE: 12/30/2024 SLD COUNTY/SR - ANNUAL PRINT COUNTY: ALLEGHENY
 DIR: B TOTAL LEN: .330 MI. DIST: 11-1 SR: 2056
 LEFT MUN: PENN HILLS T RIGHT MUN: PENN HILLS T

REITER RD 001744 FT
 (SR2106 SEG 0010/0428) 0010/1744

000000 FT



001744 FT REITER RD
 0010/1744 (SR2106 SEG 0010/0428)
 0010/1700 COAL ST
 (TWP)

000000 FT 2 0 02227 0 00 0000+00
 NC SCHOOL ST
 LOTT ST
 (SR2066 SEG 0010/0540)
 MFC BEGIN = E
 0010/0000 LENGTH(AH 1744 BK 0000)

EXTRACT DATE: 12/28/2024 ROADWAY MANAGEMENT SYSTEM PAGE NUMBER: 833
PRINT DATE: 12/30/2024 SLD COUNTY/SR - ANNUAL PRINT COUNTY: ALLEGHENY
DIR: B TOTAL LEN: .000 MI. DIST: 11-1 SR: 2055
LEFT MUN: MONROEVILLE B RIGHT MUN: MONROEVILLE B


000000 FT
000000 FT



000000 FT
7020/0000 LENGTH(AH 2826 BK 2993)
000000 FT
7010/0000 LENGTH(AH 2993 BK 0000)

EXTRACT DATE: 12/28/2024 ROADWAY MANAGEMENT SYSTEM PAGE NUMBER: 832
PRINT DATE: 12/30/2024 SLD COUNTY/SR - ANNUAL PRINT COUNTY: ALLEGHENY
DIR: B TOTAL LEN: 2.128 MI. DIST: 11-1 SR: 2054
LEFT MUN: MONROEVILLE B RIGHT MUN: MONROEVILLE B

011233 FT



011236 FT WILLIAM PENN HW
(SR0022 SEG 0281/0305)
(SR0022 SEG 0280/0365)
0050/1250
0050/0832 BMS EN 02/2054/0050/0803
2 0 02176 0 01 0107+66
THOMPSON RUN
0050/0803 BMSBG 02/2054/0050/0803
ABERS CREEK RD

EXTRACT DATE: 12/28/2024 ROADWAY MANAGEMENT SYSTEM PAGE NUMBER: 831
PRINT DATE: 12/30/2024 SLD COUNTY/SR - ANNUAL PRINT COUNTY: ALLEGHENY

DIR: B TOTAL LEN: 2.128 MI. DIST: 11-1 SR: 2054
LEFT MUN: MONROEVILLE B RIGHT MUN: MONROEVILLE B

		==	0050/0675	(BORO)	
		---	0050/0285	018 "DIA CIRC CONCR	LEN=0040 INSTALLED UNKN
		---	0050/0121	018 "DIA CIRC CONCR	LEN=0040 INSTALLED UNKN
009983 FT			009986 FT	2 0 02176 0 01 0099+15	
		---	5 0050/0000	LENGTH(AH 1250 BK 2940)	
		---	0040/2410	015 "DIA CIRC METAL	LEN=0035 INSTALLED UNKN
		---	0040/1992	018 "DIA CIRC METAL	LEN=0040 INSTALLED UNKN
VALERIE CR (BORO)	0040/1225	==			
		==	0040/1125	MARIA LN (BORO)	
		00 00		WEST PATTY LN (BORO)	
		==	0040/0775		
007043 FT			007046 FT	2 0 02176 0 01 0068+35	
		---	5 0040/0000	LENGTH(AH 2940 BK 3722)	
		==	0030/2775	LAVALE DR (BORO)	
DEAUVILLE DR (BORO)	0030/2625	==			
		---	0030/2339	018 "DIA CIR PLASTIC	LEN=0040 INSTALLED UNKN
		==	0030/2055	OAK POINTE DR (BORO)	
		---	0030/1963	018 "DIA CIRC CONCR	LEN=0048 INSTALLED UNKN
LAURA LEE DR (BORO)	0030/1530	==			
		00 00		BERKELEY WY (PRDR)	
		==	0030/1426		
		---	0030/1262	018 "DIA CIRC CONCR	LEN=0035 INSTALLED UNKN
		---	0030/0968	018 "DIA CIRC CONCR	LEN=0040 INSTALLED UNKN
PENN VIEW DR (BORO)	0030/0815	==			
		---	0030/0136	BMS EN 02/7076/9900/5668	
003321 FT		---	003324 FT	2 0 02176 0 00 0032+93	
		---		1-76	
		---		BMSBG 02/7076/9900/5668	

EXTRACT DATE: 12/28/2024 ROADWAY MANAGEMENT SYSTEM PAGE NUMBER: 830
PRINT DATE: 12/30/2024 SLD COUNTY/SR - ANNUAL PRINT COUNTY: ALLEGHENY

DIR: B TOTAL LEN: 2.128 MI. DIST: 11-1 SR: 2054
LEFT MUN: MONROEVILLE B RIGHT MUN: MONROEVILLE B

WESTINGHOUSE DR
(PRDR)

0021/1260

OLD HAYMAKER RD
(BORO)

0021/0255

018 "DIA CIRC CONCR
LEN=0030 INSTALLED UNKN 0021/0107

018 "DIA CIRC CONCR
LEN=0030 INSTALLED UNKN 0021/0023

2 0 02176 0 00 0019+30 001947 FT

MOSSIDE BL
(SR0048 SEG 0401/0000)
(SR0048 SEG 0400/0000)

MOSSIDE BL
(SR0048 SEG 0401/0000)
(SR0048 SEG 0400/0000)

MFC BEGIN = C
LENGTH(AH 1374 BK 1947) 0021/0000
DAUGHERTY DR
(BORO) 0010/1526

WHITEHEAD LN
(BORO)

0010/0428

000000 FT

5 0030/0000 MFC BEGIN = C
LENGTH(AH 3722 BK 1377)

WESTINGHOUSE DR
(PRDR)

0020/1240

0020/1166

0020/0832

0020/0245

018 "DIA CIRC CONCR
LEN=0060 INSTALLED UNKN
018 "DIA CIRC CONCR
LEN=0060 INSTALLED UNKN
OLD HAYMAKER RD
(BORO)

001947 FT 2 0 02176 0 00 0019+30

MOSSIDE BL
(SR0048 SEG 0401/0000)
(SR0048 SEG 0400/0000)

MOSSIDE BL
(SR0048 SEG 0401/0000)
(SR0048 SEG 0400/0000)

5 0020/0000 MFC BEGIN = C
LENGTH(AH 1377 BK 1947)

0010/1253

0010/0938

0010/0900

0010/0428

0010/0165

0010/0013

000000 FT

NC NO

INTER-BK

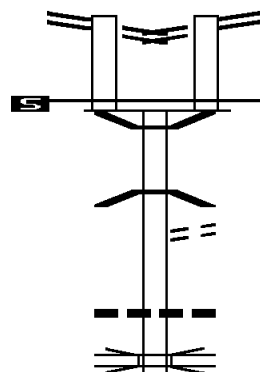
5 0010/0000 MFC BEGIN = C
LENGTH(AH 1947 BK 0000)

015 "DIA CIRC CONCR
LEN=0099 INSTALLED UNKN
024 "DIA CIRC CONCR
LEN=0030 INSTALLED UNKN
018 "DIA CIRC CONCR
LEN=0035 INSTALLED UNKN
FAIRVIEW DR
(BORO)
012"H 12"W CON BOX CUL
LEN=0099 INSTALLED UNKN
018 "DIA CIRC METAL
LEN=0060 INSTALLED UNKN
2 0 02176 0 00 0000+00
NORTHERN PK
PITCAIRN RD
(CNTY)
MONROEVILLE BL
(CNTY)
MFC BEGIN = C

EXTRACT DATE: 12/28/2024 ROADWAY MANAGEMENT SYSTEM PAGE NUMBER: 829
PRINT DATE: 12/30/2024 SLD COUNTY/SR - ANNUAL PRINT COUNTY: ALLEGHENY

DIR: B TOTAL LEN: 1.131 MI. DIST: 11-1 SR: 2053
LEFT MUN: WILKINS T RIGHT MUN: WILKINS T

WILLIAM PENN HW 005819 FT
(SR2048 SEG 0015/2306)
WILLIAM PENN HW
(SR2048 SEG 0015/2306) 0031/0087
0 0 00000 0 00 0000+00 005732 FT
MFC BEGIN = C
LENGTH(AH 0087 BK 2260) 0031/0000



005972 FT WILLIAM PENN HW
(SR2048 SEG 0015/2061)
WILLIAM PENN HW
(SR2048 SEG 0015/2061)
0 0 00000 0 00 0000+00
MFC BEGIN = C
LENGTH(AH 0240 BK 2260)
BMSBN 02/2053/0020/1942
1 0 00395 0 01 0054+78
DUFFS RUN
BMSBG 02/2053/0020/1942
LOUGEAY RD
(TWP)
095 "DIA CIRC CONCR
LEN=0099 INSTALLED UNKN
WILLIAM PENN
0020/1235 OP ID 02/2048/0020/0000

EXTRACT DATE: 12/28/2024 ROADWAY MANAGEMENT SYSTEM PAGE NUMBER: 828
PRINT DATE: 12/30/2024 SLD COUNTY/SR - ANNUAL PRINT COUNTY: ALLEGHENY

DIR: B TOTAL LEN: 1.131 MI. DIST: 11-1 SR: 2053
LEFT MUN: WILKINS T RIGHT MUN: WILKINS T

FOR SR 2053 AND 2152
(CONN)

0020/1050

SOUTH BEND LN
(SR2152 SEG 0020/0704)

0020/0769

003472 FT

BAKER ST
(TWP)

0010/1470

000000 FT

==
-- -- --
0020/0888 048 "DIA CIRC CONCR
LEN=0035 INSTALLED UNKN
==
003472 FT 1 0 00395 0 01 0034+50
5 0020/0000 LENGTH(AH 2260 BK 3472)
018 "DIA CIR PLASTIC
LEN=0035 INSTALLED UNKN
0010/3150 018 "DIA CIRC CONCR
LEN=0040 INSTALLED UNKN
0010/2919 PENN CENTER BL
0010/2736 (TWP)
018 "DIA CIRC CONCR
LEN=0030 INSTALLED UNKN
0010/2628 018 "DIA CIRC CONCR
LEN=0030 INSTALLED UNKN
0010/2208 018 "DIA CIRC CONCR
LEN=0040 INSTALLED UNKN
0010/2089 015 "DIA CIRC CONCR
LEN=0030 INSTALLED UNKN
0010/2084 018 "DIA CIRC CONCR
LEN=0035 INSTALLED UNKN
0010/1870
==
0010/1005 018 "DIA CIRC CONCR
LEN=0035 INSTALLED UNKN
0010/0857 012 "DIA CIRC CONCR
LEN=0099 INSTALLED UNKN
0010/0550 018 "DIA CIRC CONCR
LEN=0030 INSTALLED UNKN
0010/0264 018 "DIA CIRC CONCR
LEN=0020 INSTALLED UNKN
018 "DIA CIRC CONCR
LEN=0040 INSTALLED UNKN
FROM 2065/0040 SH
0010/0105 (CONN)
CHALFONT RUN
STRUCTURE LENGTH 64 FT
0010/0022 BMSID 02/2053/0010/0022
000000 FT 1 0 00395 0 00 0000+00
NC LOWER ROD RD
THOMPSON RUN RD
INTER-BK (SR2065 SEG 0040/0000)
LARIMER AV
(SR2065 SEG 0040/0000)
MFC BEGIN = C
5 0010/0000 LENGTH(AH 3472 BK 0000)



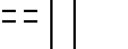

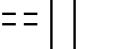


EXTRACT DATE: 12/28/2024 ROADWAY MANAGEMENT SYSTEM PAGE NUMBER: 827
PRINT DATE: 12/30/2024 SLD COUNTY/SR - ANNUAL PRINT COUNTY: ALLEGHENY

DIR: B TOTAL LEN: 1.070 MI. DIST: 11-1 SR: 2052
LEFT MUN: WEST MIFFLIN B RIGHT MUN: WEST MIFFLIN B

	005650 FT		005650 FT	INTER-AHD	HOMESTEAD DUQUESNE RD (CNTY)
			0020/2932		HOMESTEAD DUQUESNE RD (CNTY)
			0020/2874		BMS EN 02/2052/0020/2839 2 0 02080 0 00 0048+76 THOMPSON RUN
			0020/2853		BMSBG 02/2052/0020/2839
			0020/1072		024 "DIA CIRC CONCR LEN=0035 INSTALLED UNKN
	002718 FT		0020/0010		036 "DIA CIRC CONCR LEN=0030 INSTALLED UNKN
			002718 FT		2 0 02080 0 00 0020+37 (APRA) UNION CARBIDE RD VALLEY WELDING SUPPLY D (PRDR)
			0020/0000		LENGTH(AH 2932 BK 2718)
			0010/1665		036 "DIA CIRC CONCR LEN=0080 INSTALLED UNKN
POWELL IND PARK RD (PRDR)	0010/1584				
MIFFLIN RD (CNTY)	0010/0770				
MIFFLIN RD (CNTY)	0010/0644				
	000000 FT		0010/0628		008 "DIA CIR PLASTIC LEN=0050 INSTALLED UNKN
			000000 FT		2 0 02080 0 00 0000+00 NC THOMPSON RUN RD BUTTERMILK HOLLOW RD (SR2045 SEG 0060/0285)
			0010/0000		MFC BEGIN = C LENGTH(AH 2718 BK 0000)

EXTRACT DATE: 12/28/2024 ROADWAY MANAGEMENT SYSTEM PAGE NUMBER: 826
PRINT DATE: 12/30/2024 SLD COUNTY/SR - ANNUAL PRINT COUNTY: ALLEGHENY

DIR: B TOTAL LEN: 3.549 MI. DIST: 11-1 SR: 2051
LEFT MUN: EDGEWOOD B RIGHT MUN: EDGEWOOD B

	018740 FT		018110 FT	
	018740 FT		7100/0000	LENGTH(AH 2651 BK 0127)
			018110 FT	
			7092/0000	LENGTH(AH 0127 BK 1062)
			INTER-AHD	MAPLE AV
				(TWP)
				BRINTON RD
			0090/1062	(SR2120 SEG 0010/0000)
			0090/1005	BMS EN 02/2051/0090/0854
				FOR SR 2051 AND 2120
			0090/0985	(CONN)
				2 0 02103 0 00 0177+18
				SR 0376 EB
			0090/0825	BMSBG 02/2051/0090/0854
MCKELVEY ST ET				
(TWP)	0090/0700			
			0090/0691	024 "DIA CIRC CONCR
				LEN=0045 INSTALLED UNKN
				EDGEWOOD
	017678 FT		0090/0429	BRADDOCK HILLS B
			017048 FT	2 0 02103 0 00 0177+18
				BRADDOCK HILLS
				FOREST HILLS B
KINGS RD			0090/0000	LENGTH(AH 1062 BK 0561)
(TWP)	0080/0398			
			0080/0233	018 "DIA CIRC CONCR
			016487 FT	LEN=0030 INSTALLED UNKN
	017117 FT		0080/0000	2 0 02103 0 00 0171+64
				LENGTH(AH 0561 BK 2872)
				DINELL DR
			0070/2505	(TWP)
			0070/2490	018 "DIA CIRC CONCR
				LEN=0040 INSTALLED UNKN
MCKELVEY RD				
(TWP)	0070/1965			
			0070/1620	WELLINGTON RD
				(TWP)
COLUMBIA AV				
(TWP)	0070/1583			
			0070/1061	FOREST HILLS
				BRADDOCK HILLS B
			0070/0989	018 "DIA CIRC CONCR
				LEN=0040 INSTALLED UNKN
GARFIELD AV				
(TWP)	0070/0325			

EXTRACT DATE: 12/28/2024 ROADWAY MANAGEMENT SYSTEM PAGE NUMBER: 825
PRINT DATE: 12/30/2024 SLD COUNTY/SR - ANNUAL PRINT COUNTY: ALLEGHENY

DIR: B TOTAL LEN: 3.549 MI. DIST: 11-1 SR: 2051
LEFT MUN: BRADDOCK HILLS B RIGHT MUN: BRADDOCK HILLS B

2 0 02103 0 00 0142+62 014245 FT
WILKINS AV
(TWP)

0070/0000

FOURTH ST
(CNTY)

0060/2349

011204 FT

LOCUST ST
(TWP)

0050/0000

UNKNOWN RD

0070/0015
013615 FT

0070/0000

0060/3029

0060/2259

0060/1769

0060/1309

0060/1284

0060/1271

010574 FT
0060/0000

0050/3473

0050/3122

0050/2340

0050/1770

006769 FT

0050/0000

0040/2635

0040/2069

012 "DIA CIRC CONCR
LEN=0035 INSTALLED UNKN
BRADDOCK RD

(CNTY)
LENGTH(AH 2872 BK 3041)
018 "DIA CIRC CONCR
LEN=0040 INSTALLED UNKN

FAIRFAX RD
(TWP)
018 "DIA CIRC METAL
LEN=0040 INSTALLED UNKN
018 "DIA CIRC CONCR
LEN=0040 INSTALLED UNKN
RIDGE RD
(TWP)
018 "DIA CIRC CONCR
LEN=0040 INSTALLED UNKN

2 0 02103 0 00 0111+93
LENGTH(AH 3041 BK 3805)
018 "DIA CIRC CONCR
LEN=0050 INSTALLED UNKN
018 "DIA CIRC CONCR
LEN=0060 INSTALLED UNKN
024 "DIA CIR PLASTIC
LEN=0060 INSTALLED UNKN
YOST BL
(CNTY)

2 0 02103 0 00 0074+35
018 "DIA CIR PLASTIC
LEN=0099 INSTALLED UNKN
NC BR INTON RD
BRADDOCK HILLS
NORTH BRADDOCK B
LENGTH(AH 3805 BK 2701)
GEN BRADDOCK DR
(TWP)
018 "DIA CIRC CONCR
LEN=0040 INSTALLED UNKN

DIR: B	TOTAL LEN: 3.549 MI.	DIST: 11-1	SR: 2051
LEFT MUN: NORTH BRADDOCK B		RIGHT MUN: NORTH BRADDOCK B	
TWP)	0040/1700	==	
		==	0040/1620 TURNER ST
		==	(TWP)
		==	018 "DIA CIRC CONCR
		==	0040/1303 LEN=0040 INSTALLED UNKN
ARY ST	0040/1105	==	
(TWP)		==	0040/0625 PRESTON ST
		==	(TWP)
ALLAS ST		==	
(TWP)		==	
WOLF AV	0040/0315	==	
(TWP)		==	
		==	NC WOLF AV
		==	EVANS WY
	004698 FT	==	0040/0140 (TWP)
		==	004068 FT 2 0 02103 0 00 0046+91
		==	NC PA LLAS ST
		==	PALLAS ST
		==	(TWP)
		==	5 0040/0000 LENGTH(AH 2701 BK 2827)
		==	SHERIDAN ST
		==	(TWP)
		==	0030/2490
UARRY ST	0030/1885	==	
(TWP)		==	
		==	0030/1882 018 "DIA CIRC CONCR
		==	LEN=0040 INSTALLED UNKN
		==	BOWERS ST
		==	0030/1320 (TWP)
		==	0030/1286 018 "DIA CIR PLASTIC
		==	LEN=0099 INSTALLED UNKN
		==	018 "DIA CIRC CONCR
		==	0030/1113 LEN=0015 INSTALLED UNKN
		==	012"H 08"W CON BOX CUL
		==	0030/1101 LEN=0030 INSTALLED UNKN
AVINE ST	0030/1037	==	
(TWP)		==	
		==	0030/0726 018 "DIA CIRC CONCR
		==	LEN=0040 INSTALLED UNKN
ERRACE ST	0030/0565	==	
(TWP)		==	
		==	0030/0115 SOUTH AV
		==	(TWP)
		==	0030/0093 018 "DIA CIRC CONCR
		==	LEN=0020 INSTALLED UNKN
		==	NC BR INTON AV
	001241 FT	==	001241 FT NORTH BRADDOCK
		==	EAST PITTSBURGH B
		==	5 0030/0000 LENGTH(AH 2827 BK 1101)
0 02103 0 00 0018+71 001871 FT			
MURDOUGH ST	0030/0000		
(TWP)			

EXTRACT DATE: 12/28/2024 ROADWAY MANAGEMENT SYSTEM PAGE NUMBER: 823
PRINT DATE: 12/30/2024 SLD COUNTY/SR - ANNUAL PRINT COUNTY: ALLEGHENY

DIR: B TOTAL LEN: 3.549 MI. DIST: 11-1 SR: 2051
LEFT MUN: EAST PITTSBURGH B RIGHT MUN: EAST PITTSBURGH B

RIDGE AV
(TWP)

0020/0940

2 0 02103 0 00 0007+73 000770 FT
CENTER ST
(TWP)
MAIN ST
(TWP)

0020/0000

2 0 02103 0 00 0001+34 000140 FT
GRANDVIEW AV
(CITY)
CENTER ST
(SR2051 SEG 0010/0140)
MFC BEGIN = C
LENGTH(AH 0630 BK 0140) 0015/0000

000000 FT

0020/0980 015 "DIA CIRC CONCR
LEN=0025 INSTALLED UNKN
RIDGE AV
(TWP)
0020/0940 018 "DIA CIRC CONCR
LEN=0060 INSTALLED UNKN
MAPLE ST
(TWP)
0020/0815 ISABELLA AL
(TWP)
0020/0680 HOWARD ST
(TWP)
0020/0540 018 "DIA CIRC CONCR
LEN=0040 INSTALLED UNKN
CHRISTINA AL
(TWP)
0020/0405 FRANKLIN ST
(TWP)
0020/0270 JEFFERSON AL
(TWP)
0020/0135 018 "DIA CIRC CONCR
LEN=0040 INSTALLED UNKN
000140 FT

NC MAIN ST
0020/0000 LTH AH 001101 BK 000100

000140 FT
7014/0000 LTH AH 000100 BK 000140
INTER-AHD GRANDVIEW AV
(CITY)
CENTER ST
(SR2051 SEG 0015/0000)
GRANDVIEW AV
(CITY)
0010/0140 2 0 02103 0 00 0000+00
000000 FT NC CENTER ST
LINCOLN HW
(SR0030 SEG 0251/0000)
(SR0030 SEG 0250/0000)
MFC BEGIN = C
0010/0000 LENGTH(AH 0140 BK 0000)

EXTRACT DATE: 12/28/2024 ROADWAY MANAGEMENT SYSTEM PAGE NUMBER: 822
PRINT DATE: 12/30/2024 SLD COUNTY/SR - ANNUAL PRINT COUNTY: ALLEGHENY

DIR: B TOTAL LEN: 1.318 MI. DIST: 11-1 SR: 2050
LEFT MUN: MONROEVILLE B RIGHT MUN: MONROEVILLE B

FROM 2048/0091 HW
(CONN)

MONROE ST
(BORO)
MADISON ST
(BORO)
EAGLE RIDGE DR
(BORO)

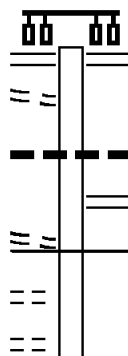
006961 FT

0020/2907

0020/2385

0020/2295

0020/2145



006961 FT WILLIAM PENN HW
(SR2048 SEG 0091/0000)
(SR2048 SEG 0090/0000)

0020/3071

0020/2583 018 " DIA CIRC CONCR
LEN=0080 INSTALLED UNKN
0020/2550 MONROEVILLE RD
(SR2081 SEG 0010/0644)

0020/2385 MFC BEGIN = C

EXTRACT DATE: 12/28/2024 ROADWAY MANAGEMENT SYSTEM PAGE NUMBER: 821
PRINT DATE: 12/30/2024 SLD COUNTY/SR - ANNUAL PRINT COUNTY: ALLEGHENY

DIR: B TOTAL LEN: 1.318 MI. DIST: 11-1 SR: 2050
LEFT MUN: MONROEVILLE B RIGHT MUN: MONROEVILLE B

FOX HILL RD
(BORO)

0020/1795

VENSEL LN
(PRDR)

0020/0450

003890 FT

KEIBLER LN
(BORO)

0010/2591

LORETTA DR
(BORO)

0010/1952

HARPER LN
(BORO)

0010/1297

000000 FT

0020/1289 024 "DIA CIRC CONCR
LEN=0040 INSTALLED UNKN

0020/0503 018 "DIA CIRC CONCR
LEN=0030 INSTALLED UNKN

0020/0457 018 "DIA CIRC CONCR
LEN=0030 INSTALLED UNKN

SUMMERS DR
(BORO)
2 0 02233 0 00 0039+00
SEAMAN LN
(BORO)

0020/0000 LENGTH(AH 3071 BK 3890)

0010/3431 024 "DIA CIRC CONCR
LEN=0030 INSTALLED UNKN
CIRBUS LN

0010/3180 (BORO)
HOLT LN

0010/2750 (BORO)

0010/2595 018 "DIA CIR PLASTIC
LEN=0040 INSTALLED UNKN

0010/1744 018 "DIA CIRC CONCR
LEN=0040 INSTALLED UNKN

0010/1308 018 "DIA CIRC METAL
LEN=0030 INSTALLED UNKN

0010/1015 HALLS DR
(BORO)

0010/0873 018 "DIA CIRC METAL
LEN=0040 INSTALLED UNKN

0010/0745 018 "DIA CIRC METAL
LEN=0040 INSTALLED UNKN

0010/0532 018 "DIA CIRC METAL
LEN=0035 INSTALLED UNKN

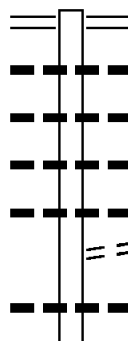
000000 FT 2 0 02233 0 00 0000+00
NC NO

THOMPSON RUN RD
(SR2065 SEG 0080/2970)

MFC BEGIN = D
0010/0000 LENGTH(AH 3890 BK 0000)

EXTRACT DATE: 12/28/2024 ROADWAY MANAGEMENT SYSTEM PAGE NUMBER: 820
 PRINT DATE: 12/30/2024 SLD COUNTY/SR - ANNUAL PRINT COUNTY: ALLEGHENY
 DIR: B TOTAL LEN: 2.396 MI. DIST: 11-1 SR: 2049
 LEFT MUN: MUNHALL B RIGHT MUN: MUNHALL B

012653 FT



012653 FT	EIGHTH AV
0050/2188	(SR0837 SEG 0360/2771)
0050/2108	018 " DIA CIRC CONCR UNKN
0050/1812	LEN=0060 INSTALLED UNKN
0050/1512	018 " DIA CIRC CONCR UNKN
0050/1163	LEN=0060 INSTALLED UNKN
0050/1023	018 " DIA CIRC CONCR UNKN
0050/0702	LEN=0099 INSTALLED UNKN
	HIGHWOOD ST
	(BORO)
	018 " DIA CIRC CONCR UNKN
	LEN=0060 INSTALLED UNKN
	018 " DIA CIRC CONCR

EXTRACT DATE: 12/28/2024 ROADWAY MANAGEMENT SYSTEM PAGE NUMBER: 819
PRINT DATE: 12/30/2024 SLD COUNTY/SR - ANNUAL PRINT COUNTY: ALLEGHENY

DIR: B TOTAL LEN: 2.396 MI. DIST: 11-1 SR: 2049
LEFT MUN: MUNHALL B RIGHT MUN: MUNHALL B

	010465 FT	0050/0452	LEN=0060	INSTALLED UNKN
		018 "DIA	CIRC CONCR	
		0050/0161	LEN=0060	INSTALLED UNKN
		010465 FT	2 0 02185	0 00 0148+02
		0050/0000	LENGTH(AH 2188	BK 1038)
			LARKSPUR ST	
		0040/0770	(BORO)	
			MARIGOLD ST	
		0040/0385	(BORO)	
		0040/0380	015 "DIA	CIRC CONCR
			LEN=0040	INSTALLED UNKN
		0040/0099	015 "DIA	CIR PLASTIC
			LEN=0020	INSTALLED UNKN
		0040/0020	018 "DIA	CIRC CONCR
	009427 FT		LEN=0040	INSTALLED UNKN
		009427 FT	2 0 02185	0 00 0137+85
		NC WH	WITAKER WY	
			SCHWAB AV	
			(BORO)	
			MUNHALL	
			WHITAKER B	
FRANK ST (BORO)	0030/3213	0040/0000	LENGTH(AH 1038	BK 3351)
			RIVERVIEW BL	
		0030/3070	(BORO)	
			ARKANSAS AV	
		0030/2790	(BORO)	
OAK ST (BORO)	0030/2703			
HAMILTON ST (BORO)	0030/2523			
		0030/2510	018 "DIA	CIR PLASTIC
			LEN=0040	INSTALLED UNKN
		0030/2460	018 "DIA	CIRC METAL
			LEN=0040	INSTALLED UNKN
			CHALFONT ST	
		0030/2438	(BORO)	
GRANT AV (BORO)	0030/2330			
MIFFLIN ST (BORO)	0030/1991	0030/1991	MIFFLIN ST	
			(SR2098 SEG 0010/0000)	
			MIDWAY DR	
			(BORO)	
		0030/1730	WHITAKER	
MAGNOLIA ST (BORO)	0030/1650		WEST MIFFLIN B	
ELM ST (BORO)	0030/1303		LC TO MIDWAY DR	
		0030/1650	(CONN)	

EXTRACT DATE: 12/28/2024 ROADWAY MANAGEMENT SYSTEM PAGE NUMBER: 818
PRINT DATE: 12/30/2024 SLD COUNTY/SR - ANNUAL PRINT COUNTY: ALLEGHENY

DIR: B TOTAL LEN: 2.396 MI. DIST: 11-1 SR: 2049
LEFT MUN: WEST MIFFLIN B RIGHT MUN: WEST MIFFLIN B

MAPLE ST
(BORO)
KENNETT ST
(BORO)

0030/0590
0030/0335
006076 FT

2 0 02185 0 00 0070+37 002674 FT
LAURA AV
(BORO)

0020/0000

KENNY ST
(BORO)

0010/1814

000000 FT

== == 0030/0964 OAK ST
== == (BORO)
== == NC WHITAKER ST
== == 006076 FT 2 0 02185 0 00 0104+31
== == NC MAPLE ST
== == (BORO)
== == 0030/0000 LENGTH(AH 3351 BK 3402)
== == SCHOOL ST
== == (BORO)
== == BEECH ST
== == (BORO)
== == 0020/2825 DIVISION ST
== == (BORO)
== == 0020/2636 018" DIA CIRC CONCR
== == 0020/2400 LEN=0040 INSTALLED UNKN
== == FRANK ST
== == (BORO)
== == 0020/1482
== == GLENCAIRN ST
== == (BORO)
== == 0020/0325
== == 002674 FT
== == 0020/0000 LENGTH(AH 3402 BK 2674)
== == CORBIN ST
== == (BORO)
== == 0010/2347 018" DIA CIRC CONCR
== == 0010/1860 LEN=0048 INSTALLED UNKN
== == NC ELIZA ST
== == ELIZA ST
== == (BORO)
== == 0010/1351 018" DIA CIRC CONCR
== == 0010/1225 LEN=0040 INSTALLED UNKN
== == 000000 FT 2 0 02185 0 00 0043+76
== == NC EASTMAN ST
== == GREENSPRINGS AV
== == (CNTY)
== == MFC BEGIN = D
== == 0010/0000 LENGTH(AH 2674 BK 0000)

EXTRACT DATE: 12/28/2024 ROADWAY MANAGEMENT SYSTEM PAGE NUMBER: 817
PRINT DATE: 12/30/2024 SLD COUNTY/SR - ANNUAL PRINT COUNTY: ALLEGHENY

DIR: E TOTAL LEN: 4.792 MI. DIST: 11-1 SR: 2048
LEFT MUN: MONROEVILLE B RIGHT MUN: MONROEVILLE B

SIGN: 4 CHORD TRUSS 024836 FT
BMSID 02/2048/0120/0596
PENN LINCOLN HY INTER-AHD
(SR0022 SEG 0251/0000)
PENN LINCOLN PY
(SR0376 SEG 0845/0334) 0121/0760
SIGN: STRUC MOUNTED
BMSID 02/2048/0121/0135 0121/0177
RAMP E&H
OP ID 02/7076/9900/5624 0121/0146

1 0 00187 0 01 0365+83 024076 FT
LENGTH(AH 0760 BK 1357) 0121/0000

TURNPIKE RAMP RD
(TNPKE) 0111/1180
TURNPIKE RAMP RD
(TNPKE) 0111/0730
I-376 OVER BUSINES
OP ID 02/0376/0840/1706 0111/0634

1 0 00187 0 01 0350+74 022719 FT
HAYMAKER RD
(SR2057 SEG 0011/0000)
(SR2057 SEG 0010/0000)
MOSSIDE BL
(SR0048 SEG 0400/2733)
(SR0048 SEG 0401/2769)
LENGTH(AH 1357 BK 2349) 0111/0000

018 "DIA CIRC CONCR
LEN=0099 INSTALLED UNKN 0101/2097
FOX PLAN DR
(BORO) 0101/2065

MCMASTERS DR
(BORO)
LOWE'S DR
(PRDR)
0101/1765

025303 FT SIGN: 4 CHORD TRUSS
BMSID 02/2048/0120/0596
PENN LINCOLN HW
(SR0022 SEG 0250/0000)
PENN LINCOLN PY
(SR0376 SEG 0844/0798)
0120/0600

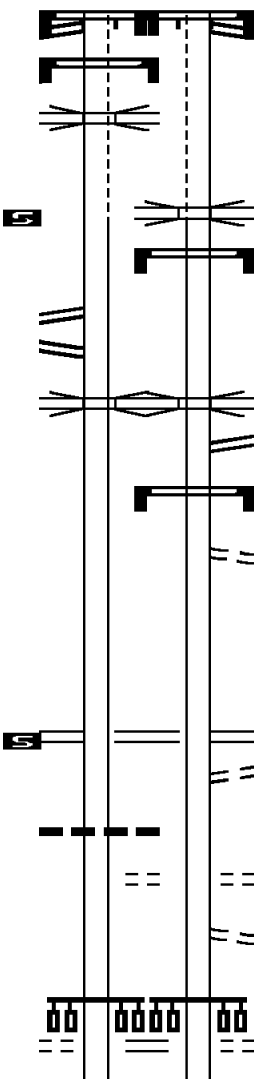
024703 FT 1 0 00187 0 01 0366+42
RAMP E&H
OP ID 02/7076/9900/5624
LENGTH(AH 0600 BK 1518)
SIGN: STRUC MOUNTED
BMSID 02/2048/0110/1460

0110/0683 OP ID 02/0376/0840/1706
0110/0490 TURNPIKE RAMP RD
(TNPKE)
0110/0360 SIGN: CANTILEVER
BMSID 02/2048/0110/0360
FROM 0048/0400 SH
(CONN)
0110/0111 1 0 00187 0 01 0350+74
023185 FT HAYMAKER RD
(SR2057 SEG 0011/0000)
(SR2057 SEG 0010/0000)

0110/0000 MOSSIDE BL
(SR0048 SEG 0401/2769)
(SR0048 SEG 0400/2733)
LENGTH(AH 1518 BK 2369)
TO 0048/0401 SH
(CONN)
0100/2224

0100/2090 FOX PLAN DR
(BORO)
0100/1868 LC FROM LOWE'S DR
(CONN)
MCMASTERS DR
(BORO)
LOWE'S DR
(PRDR)

0100/1800 LC TO LOWE'S DR



DIR: E		TOTAL LEN: 4.792 MI.		DIST: 11-1		SR: 2048	
LEFT MUN: MONROEVILLE B				RIGHT MUN: MONROEVILLE B			
				0100/1701 (CONN)			
				018 "DIA CIRC CONCR			
				LEN=0099 INSTALLED UNKN			
24 "DIA	CIRC	CONCR					
EN=0099	INSTALLED	UNKN	0101/1453				
12 "DIA	CIRC	CONCR					
EN=0099	INSTALLED	UNKN	0101/1167				
18 "DIA	CIRC	CONCR					
EN=0099	INSTALLED	UNKN	0101/0904				
ENN PLACE				0100/0832 LC FROM MIRACLE MILE SH			
PRDR)				(CONN)			
MIRACLE MILE SHOPPING C				PENN PLACE			
PRDR)				(PRDR)			
				MIRACLE MILE SHOPPING C			
				(PRDR)			
0101/0747				0100/0765 LC TO MIRACLE MILE SHOP			
				(CONN)			
				0100/0702			
18 "DIA	CIR	PLASTIC					
EN=0099	INSTALLED	UNKN	0101/0612				
18 "DIA	CIRC	CONCR					
EN=0099	INSTALLED	UNKN	0101/0343				
18 "DIA	CIRC	CONCR					
EN=0099	INSTALLED	UNKN	0101/0109				
0 00187	0 01	0327+17	020370 FT	020816 FT 1 0 00187 0 01 0327+15			
ENTER RD				CENTER RD			
CNTY)				(CNTY)			
STROSCHEIN RD				STROSCHEIN RD			
CNTY)				(CNTY)			
LENGTH(AH 2349 BK 2491)			0101/0000	5 0100/0000 LENGTH(AH 2369 BK 2461)			
24 "DIA	CIRC	CONCR					
EN=0099	INSTALLED	UNKN	0091/2282				
18 "DIA	CIRC	CONCR					
EN=0099	INSTALLED	UNKN	0091/2012				
18 "DIA	CIRC	CONCR					
EN=0099	INSTALLED	UNKN	0091/1740				
18 "DIA	CIRC	CONCR					
EN=0099	INSTALLED	UNKN	0091/1493				
UFF RD				0090/1318 030 "DIA CIRC CONCR			
BORO)				LEN=0099 INSTALLED UNKN			
				DUFF RD			
				(BORO)			
0091/0995				0090/1005			
18 "DIA	CIRC	CONCR					
EN=0099	INSTALLED	UNKN	0091/0737				
18 "DIA	CIRC	CONCR					
EN=0099	INSTALLED	UNKN	0091/0511				
18 "DIA	CIRC	CONCR					
EN=0099	INSTALLED	UNKN	0091/0319				

DIR: E TOTAL LEN: 4.792 MI. DIST: 11-1 SR: 2048
LEFT MUN: MONROEVILLE B RIGHT MUN: MONROEVILLE B

DIR: E		TOTAL LEN:		4.792 MI.		DIST: 11-1		SR: 2048	
LEFT MUN: MONROEVILLE B						RIGHT MUN: MONROEVILLE B			
EN=0345	INSTALLED UNKN	0075/1416	---	---					
018 "DIA	CIRC CONCR		---	---					
EN=0099	INSTALLED UNKN	0075/0921	---	---					
018 "DIA	CIRC CONCR		---	---					
EN=0099	INSTALLED UNKN	0075/0670	---	---					
MURRAY LN									
PRDR)		0075/0560		==					
018 "DIA	CIRC CONCR								
EN=0099	INSTALLED UNKN	0075/0542	---	---					
APRA)	MONROEVILLE EXPO	0075/0264	POI	---		0074/0426	018 "DIA	CIRC CONCR	
0 00187	0 01 0262+08	013419 FT				014496 FT	LEN=0099	INSTALLED UNKN	
RAMP D RD							1 0 00187	0 01 0264+12	
SR8080	SEG 0500/0000)						MURRAY LN		
LENGTH(AH	3825 BK 0901)	0075/0000	5	==	5	0074/0000	(PRDR)		
							LENGTH(AH	3228 BK 1515)	
RAMP C RD									
SR8080	SEG 0510/0654)	0071/0640							
RAMP 8080	NB								
P ID 02/8080/0500/0575		0071/0490				0070/0542	OP ID 02/8080/0500/0575		
			POI			0070/0318	(APRA)	MONROEVILLE EXPO	
018 "DIA	CIRC CONCR								
EN=0099	INSTALLED UNKN	0071/0265	---	---					
0 00187	0 01 0250+85	012518 FT							
LENGTH(AH	0901 BK 0564)	0071/0000	5	==	5	0070/0000	RAMP TO MONROEVILLE MAL		
							(BORO)		
							1 0 00187	0 01 0251+48	
							MARK DR		
							(BORO)		
0 00187	0 01 0244+38	011954 FT							
LENGTH(AH	0564 BK 1999)	0061/0000	5	==	5	0060/0133	018 "DIA	CIRC CONCR	
						012531 FT	LEN=0099	INSTALLED UNKN	
R. THOMPSON						0060/0000	1 0 00187	0 01 0244+56	
STRUCTURE LENGTH	8 FT						LENGTH(AH	0450 BK 2067)	
BMSID 02/2048/0050/2040		0051/1929					BR. THOMPSON		
							STRUCTURE LENGTH	8 FT	
							BMSID 02/2048/0050/2040		
							LC FROM KOHLS ENT RD		
SAMS CLUB RD							(CONN)		
PRDR)							SAMS CLUB RD		
KOHL'S ENT RD							(PRDR)		
PRDR)							KOHL'S ENT RD		
							(PRDR)		
		0051/1850	==	==		0050/1855			
C FROM SAMS CLUB RD									
(CONN)		0051/1769							
018 "DIA	CIRC CONCR								
EN=0050	INSTALLED UNKN	0051/1273	---	---		</			

EXTRACT DATE: 12/28/2024 ROADWAY MANAGEMENT SYSTEM PAGE NUMBER: 813
PRINT DATE: 12/30/2024 SLD COUNTY/SR - ANNUAL PRINT COUNTY: ALLEGHENY

DIR: E TOTAL LEN: 4.792 MI. DIST: 11-1 SR: 2048
LEFT MUN: MONROEVILLE B RIGHT MUN: MONROEVILLE B

BMSSEN 02/2048/0050/0000 0051/1252		0050/1252 BMSSEN 02/2048/0050/0000 MONROEVILLE
		0050/0800 WILKINS T
1 0 00187 0 01 0223+89 009955 FT		010464 FT 1 0 00187 0 01 0223+89
THOMPSON RUN ROAD		THOMPSON RUN ROAD
BMSBG 02/2048/0050/0000		BMSBG 02/2048/0050/0000
MONROEVILLE		MONROEVILLE
WILKINS T		WILKINS T
LENGTH(AH 1999 BK 1367) 0051/0000		LENGTH(AH 2067 BK 1375) 0050/0000
		018 "DIA CIRC CONCR
018 "DIA CIRC CONCR		LEN=0099 INSTALLED UNKN
LEN=0099 INSTALLED UNKN 0041/1300		
		0040/1336
		0040/1099
		0040/0988
PEP BOYS		018 "DIA CIR PLASTIC
(PRDR)		LEN=0237 INSTALLED UNKN
HOME DEPOT		LC FROM HOME DEPOT RD
(PRDR)		(CONN)
		PEP BOYS
		(PRDR)
		HOME DEPOT
		(PRDR)
0041/0928		0040/0943
		0040/0873
		0040/0664
		009089 FT 1 0 00187 0 01 0211+63
1 0 00187 0 01 0210+26 008588 FT		KINGSTON DR
KINGSTON DR		(TWP)
(TWP)		PLAZA EXIT RD
PLAZA EXIT RD		(PRDR)
(PRDR)		
LENGTH(AH 1367 BK 2683) 0041/0000		LENGTH(AH 1375 BK 2575) 0040/0000
		LC TO PLAZA RD
		(CONN)
		095 "DIA CIRC CONCR
		LEN=0099 INSTALLED UNKN
		018 "DIA CIRC CONCR
		LEN=0040 INSTALLED UNKN
LC TO SHEETZ RD		
(CONN)		
SHEETZ RD		SHEETZ RD
(PRDR)		(PRDR)
PENN CTR BL		PENN CTR BL
(TWP)		(TWP)
0031/1996		0030/1810
0031/1910		
0031/1860		

EXTRACT DATE: 12/28/2024 ROADWAY MANAGEMENT SYSTEM PAGE NUMBER: 812
PRINT DATE: 12/30/2024 SLD COUNTY/SR - ANNUAL PRINT COUNTY: ALLEGHENY

DIR: E TOTAL LEN: 4.792 MI. DIST: 11-1 SR: 2048
LEFT MUN: WILKINS T RIGHT MUN: WILKINS T

LC TO SHOP N SAVE PZ
(CONN) 0031/0853
SHOP N SAVE PZ
(PRDR)

LC FROM SHOP N SAVE PZ
(CONN) 0031/0748
0031/0668

1 0 00187 0 01 0183+64 005905 FT
LENGTH(AH 2683 BK 0989) 0031/0000
HAWTHORNE DR
(TWP) 0021/0640
BMS EN 02/2048/0020/0000 0021/0266

1 0 00187 0 01 0173+25 004916 FT
LR 395
BMSBG 02/2048/0020/0000
WILKINS
CHURCHILL B
LENGTH(AH 0989 BK 3034) 0021/0000

018 "DIA CIRC CONCR
LEN=0099 INSTALLED UNKN 0015/2629

CHALFONT RUN
STRUCTURE LENGTH 16 FT
BMSID 02/2048/0014/1156 0015/2345
RODI RD
(SR2053 SEG 0031/0087)
RODI RD
(SR2053 SEG 0031/0087) 0015/2306
RODI RD
(SR2053 SEG 0030/0240) 0015/2061

0030/1415

0030/1038

0030/0790

0030/0627

006514 FT

0030/0000

0020/0620

0020/0266

0020/0199

005402 FT

0020/0000

0014/2993

0014/2807

0014/2759

0014/2361

018 "DIA CIRC CONCR
LEN=0690 INSTALLED UNKN
024 "DIA CIRC CONCR
LEN=0783 INSTALLED UNKN
024 "DIA CIRC CONCR
LEN=0535 INSTALLED UNKN

SHOP N SAVE PZ
(PRDR)

1 0 00187 0 01 0184+37
LENGTH(AH 2575 BK 1112)
HAWTHORNE DR
(TWP)

BMS EN 02/2048/0020/0000
024 "DIA CIRC CONCR
LEN=0099 INSTALLED UNKN
1 0 00187 0 01 0173+25

LR 395
BMSBG 02/2048/0020/0000
WILKINS
CHURCHILL B
LENGTH(AH 1112 BK 3067)

SOUTH BEND LN
(SR2152 SEG 0011/0000)
SOUTH BEND LN
(SR2152 SEG 0011/0000)

SOUTH BEND LN
(SR2152 SEG 0010/0000)
024 "DIA CIRC CONCR
LEN=0099 INSTALLED UNKN

CHALFONT RUN
STRUCTURE LENGTH 16 FT
BMSID 02/2048/0014/1156

018 "DIA CIRC CONCR

EXTRACT DATE: 12/28/2024 ROADWAY MANAGEMENT SYSTEM PAGE NUMBER: 811
PRINT DATE: 12/30/2024 SLD COUNTY/SR - ANNUAL PRINT COUNTY: ALLEGHENY

DIR: E TOTAL LEN: 4.792 MI. DIST: 11-1 SR: 2048
LEFT MUN: CHURCHILL B RIGHT MUN: CHURCHILL B

CHALFONT RUN
STRUCTURE LENGTH 16 FT
BMSID 02/2048/0014/0290 0015/1439

MERRIE WOODE DR
(BORO) 0015/1083

TO 0791/0010 SH
(CONN) 0015/0080
1 0 00187 0 01 0162+80 001882 FT
NOTTINGHAM DR
(BORO)
RODI RD
(SR0791 SEG 0010/0000)

LENGTH(AH 3034 BK 1882) 0015/0000
FROM 0791/0010 SH
(CONN) 0011/1809
SIGN: 4 CHORD TRUSS
BMSID 02/2048/0010/1790 0011/1336

018 "DIA CIRC CONCR
LEN=0099 INSTALLED UNKN 0011/0826

030 "DIA CIRC CONCR
LEN=0050 INSTALLED UNKN 0011/0655
SR 0376 EB
OP ID 02/0376/0800/0915 0011/0595
018 "DIA CIRC CONCR
LEN=0099 INSTALLED UNKN 0011/0417
SIGN: 4 CHORD TRUSS
BMSID 02/2048/0011/0081 0011/0081

1 0 00187 0 01 0135+86 000000 FT
RAMP RD
(SR8018 SEG 0500/0000)
NC WILLIAM PENN HW
RAMP A RD INTER-BK
(SR8018 SEG 0510/0000)
MFC BEGIN = B
LENGTH(AH 1882 BK 0000) 0011/0000

0014/1888 LEN=0099 INSTALLED UNKN
CHALFONT RUN
STRUCTURE LENGTH 16 FT
BMSID 02/2048/0014/0290
MERRIE WOODE DR
(BORO)

024 "DIA CIRC CONCR
LEN=0099 INSTALLED UNKN
024 "DIA CIRC CONCR
LEN=0099 INSTALLED UNKN

002335 FT 1 0 00187 0 01 0154+32
NOTTINGHAM DR
(BORO)
RODI RD
(SR0791 SEG 0010/0000)

0014/0000 LENGTH(AH 3067 BK 2335)
SIGN: 4 CHORD TRUSS
BMSID 02/2048/0010/1790

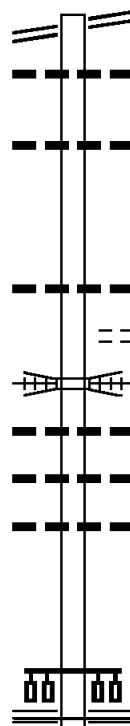
0010/0735 HUNTINGDON DR
(BORO)

000000 FT 1 0 00187 0 01 0135+86
SIGN: 4 CHORD TRUSS
BMSID 02/0376/0794/2465
PENN LINCOLN PY
(SR0376 SEG 0794/2546)
NC WI LLIAM PENN HW
INTER-BK PENN LINCOLN PY
(SR0376 SEG 0794/2546)
MFC BEGIN = B
LENGTH(AH 2335 BK 0000)

EXTRACT DATE: 12/28/2024 ROADWAY MANAGEMENT SYSTEM PAGE NUMBER: 810
PRINT DATE: 12/30/2024 SLD COUNTY/SR - ANNUAL PRINT COUNTY: ALLEGHENY

DIR: B TOTAL LEN: .741 MI. DIST: 11-1 SR: 2047
LEFT MUN: WEST MIFFLIN B RIGHT MUN: WEST MIFFLIN B

STREETS RUN RD 003912 FT
(SR2046 SEG 0060/0000) 0010/3912



000000 FT

003912 FT STREETS RUN RD
0010/3912 (SR2046 SEG 0060/0000)
018 "DIA CIRC CONCR
0010/3387 LEN=0050 INSTALLED UNKN
024 "DIA CIRC CONCR
0010/2725 LEN=0030 INSTALLED UNKN

0010/1189 024 "DIA CIRC CONCR
LEN=0035 INSTALLED UNKN
SOUTH TAYLOR ENVIRO PRK
0010/0825 (PRDR)
0010/0466 UNION & PENNSYLVANIA &
OVERPASS IS RR X-ING
024 "DIA CIRC CONCR
0010/0390 LEN=0050 INSTALLED UNKN
018 "DIA CIRC CONCR
0010/0116 LEN=0035 INSTALLED UNKN
018 "DIA CIRC CONCR
0010/0094 LEN=0035 INSTALLED UNKN
000000 FT 2 0 02207 0 00 0039+65
NC DE LWAR RD
LEBANON CHURCH RD
(SR2040 SEG 0110/1306)
(SR2040 SEG 0111/1200)

0010/0000 MFC BEGIN = D
LENGTH(AH 3912 BK 0000)

EXTRACT DATE: 12/28/2024 ROADWAY MANAGEMENT SYSTEM PAGE NUMBER: 809
PRINT DATE: 12/30/2024 SLD COUNTY/SR - ANNUAL PRINT COUNTY: ALLEGHENY
DIR: B TOTAL LEN: 4.664 MI. DIST: 11-1 SR: 2046
LEFT MUN: PITTSBURGH C RIGHT MUN: PITTSBURGH C

024624 FT

POI

024624 FT (APRA) PETER J. CARUSO
INTER-AHD BALDWIN RD
(SR3098 SEG 0090/1155)

DIR: B TOTAL LEN: 4.664 MI. DIST: 11-1 SR: 2046
LEFT MUN: PITTSBURGH C RIGHT MUN: PITTSBURGH C

```

RAMP ST
0140/1522 (SR3098 SEG 0090/1155)
LEBANON RD.
0140/0793 OP ID 02/0885/0210/0000
0140/0414 MFC BEGIN = E
024 "DIA CIRC CONCR
0140/0324 LEN=0040 INSTALLED UNKN
023102 FT 2 0 02076 0 00 0109+85
0140/0000 LENGTH(AH 1522 BK 2162)

CALERA ST
0130/1138 (CITY)
018 "DIA CIRC CONCR
0130/0938 LEN=0030 INSTALLED UNKN
018 "DIA CIRC CONCR
0130/0352 LEN=0030 INSTALLED UNKN

020940 FT 2 0 02229 0 00 0209+20
(AAR 145519S)#TRKS 01
0130/0000 LENGTH(AH 2162 BK 1288)

019652 FT 2 0 02229 0 00 0196+61
0100/0000 LENGTH(AH 1288 BK 2131)
PITTSBURGH
0090/2031 BALDWIN B

0090/0884 BMS EN 02/2046/0090/0869
2 0 02229 0 00 0183+80
BRSTREETSRUN
0090/0869 BMSBG 02/2046/0090/0869
015 "DIA CIRC CONCR
0090/0569 LEN=0035 INSTALLED UNKN
017521 FT 2 0 02229 0 00 0175+05
NC BALDWIN RD
0090/0000 LENGTH(AH 2131 BK 2201)
018 "DIA CIRC CONCR
0080/1694 LEN=0040 INSTALLED UNKN

0080/1106 BMS EN 02/2046/0080/1088
BALDWIN

```


EXTRACT DATE: 12/28/2024 ROADWAY MANAGEMENT SYSTEM PAGE NUMBER: 807
PRINT DATE: 12/30/2024 SLD COUNTY/SR - ANNUAL PRINT COUNTY: ALLEGHENY

DIR: B TOTAL LEN: 4.664 MI. DIST: 11-1 SR: 2046
LEFT MUN: BALDWIN B RIGHT MUN: BALDWIN B

2 0 02229 0 00 0153+21 015320 FT
BRENTWOOD RD
(CNTY) 0080/0000

012632 FT

0080/1098	WEST MIFFLIN B 2 0 02229 0 00 0164+00 P3 STREETS RUN
0080/1088	BMSBG 02/2046/0080/1088
0080/0889	(AAR 145521T)#TRKS 01
0080/0315	WEST MIFFLIN BALDWIN B
0080/0314	BMSSEN 02/2046/0080/0256 2 0 02229 0 00 0155+80 P3 STREETS RUN
0080/0256	BMSBG 02/2046/0080/0256
015320 FT	
0080/0000	LENGTH(AH 2201 BK 2688) 018 "DIA CIRC CONCR LEN=0040 INSTALLED UNKN
0070/2666	018 "DIA CIRC CONCR LEN=0030 INSTALLED UNKN
0070/2633	018 "DIA CIRC CONCR LEN=0030 INSTALLED UNKN
0070/2597	018 "DIA CIRC CONCR LEN=0030 INSTALLED UNKN
0070/1924	018 "DIA CIRC CONCR LEN=0030 INSTALLED UNKN
0070/1586	018 "DIA CIRC CONCR LEN=0030 INSTALLED UNKN
0070/1147	018 "DIA CIRC CONCR LEN=0060 INSTALLED UNKN
0070/0955	018 "DIA CIR PLASTIC LEN=0070 INSTALLED UNKN
0070/0914	(AAR 145522A)#TRKS 01 015 "DIA CIRC CONCR LEN=0035 INSTALLED UNKN
0070/0569	2 0 02229 0 00 0126+98 STREETS RUN STRUCTURE LENGTH 18 FT BMSID 02/2046/0070/0000 BALDWIN WEST MIFFLIN B
0070/0000	LENGTH(AH 2688 BK 2286) 018 "DIA CIRC CONCR LEN=0035 INSTALLED UNKN
0060/2140	018 "DIA CIRC CONCR LEN=0035 INSTALLED UNKN
0060/2020	(AAR 145523G)#TRKS 01 BMSSEN 02/2046/0060/1614 WEST MIFFLIN
0060/1693	
0060/1634	

EXTRACT DATE: 12/28/2024 ROADWAY MANAGEMENT SYSTEM PAGE NUMBER: 806
PRINT DATE: 12/30/2024 SLD COUNTY/SR - ANNUAL PRINT COUNTY: ALLEGHENY

DIR: B TOTAL LEN: 4.664 MI. DIST: 11-1 SR: 2046
LEFT MUN: WEST MIFFLIN B RIGHT MUN: WEST MIFFLIN B

PROSPECT RD
(CNTY)

0060/0849

010346 FT

008259 FT

0060/1632	BALDWIN B
2 0 02229 0 00	0112+31
STREETS RUN	
0060/1598	BMSBG 02/2046/0060/1614
018 "DIA CIRC METAL	
0060/1377	LEN=0040 INSTALLED UNKN
015 "DIA CIRC CONCR	
0060/1250	LEN=0035 INSTALLED UNKN
0060/0891	BMSSEN 02/2046/0060/0867
2 0 02229 0 00	0111+41
BR. OF STREETS RUN	
0060/0883	BMSBG 02/2046/0060/0867
0060/0811	BMSSEN 02/2046/0060/0781
BALDWIN	
0060/0794	WEST MIFFLIN B
2 0 02229 0 00	0111+41
STREETS RUN	
0060/0781	BMSBG 02/2046/0060/0781
0060/0768	(AAR 145524N) #TRKS 01
018 "DIA CIRC CONCR	
0060/0700	LEN=0049 INSTALLED 2010
024 "DIA CIRC CONCR	
0060/0078	LEN=0040 INSTALLED UNKN
010346 FT	2 0 02229 0 00 0103+98
DELWAR RD	
(SR2047 SEG 0010/3912)	
5 0060/0000	LENGTH(AH 2286 BK 2087)
018 "DIA CIRC CONCR	
0050/1950	LEN=0040 INSTALLED UNKN
018 "DIA CIRC CONCR	
0050/1803	LEN=0050 INSTALLED UNKN
048 "DIA CIRC METAL	
0050/1450	LEN=0060 INSTALLED UNKN
018 "DIA CIRC CONCR	
0050/1245	LEN=0040 INSTALLED UNKN
015 "DIA CIRC CONCR	
0050/0982	LEN=0040 INSTALLED UNKN
018 "DIA CIRC CONCR	
LEN=0040 INSTALLED UNKN	
WEST MIFFLIN	
0050/0326	BALDWIN B
FIDELITY DR	
0050/0315	(BORO)
018 "DIA CIRC CONCR	
0050/0220	LEN=0040 INSTALLED UNKN
008259 FT	2 0 02229 0 00 0082+59

DIST: 11-1 SR: 2046
RIGHT MUN: BALDWIN B

2 0 02229 0 00 0057+79 005772 FT
SPANGLER ST
(BORO) 0040/0000

	==	S	0050/0000	STARK WY (BORO) LENGTH(AH 2087 BK 2487) SPRINGDALE ST (BORO)
-- -- --	// //		0040/2425	015 " DIA CIRC CONCR
-- -- --			0040/2350	LEN=0040 INSTALLED UNKN
-- -- --			0040/2250	018 " DIA CIRC CONCR
-- -- --			0040/1995	LEN=0032 INSTALLED UNKN
				018 " DIA CIRC CONCR
				LEN=0032 INSTALLED UNKN
				MISSIONARY RD (BORO)
+++++//			0040/1797	(AAR 145525V)#TRKS 01
			0040/1744	
RBR				
			0040/1718	BMS EN 02/2046/0040/1678
				2 0 02229 0 00 0074+73
RBR				P3
				STREETS RUN
			0040/1678	BMSBG 02/2046/0040/1678
W				
-- -- --			0040/1524	018 " DIA CIRC CONCR
-- -- --				LEN=0040 INSTALLED UNKN
-- -- --			0040/1253	018 " DIA CIRC CONCR
-- -- --				LEN=0040 INSTALLED UNKN
-- -- --			0040/0936	018 " DIA CIRC CONCR
-- -- --				LEN=0040 INSTALLED UNKN
-- -- --			0040/0850	018 " DIA CIRC CONCR
-- -- --				LEN=0040 INSTALLED UNKN
-- -- --			0040/0680	018 " DIA CIRC CONCR
				LEN=0040 INSTALLED UNKN
-- -- --				
			0040/0017	048 " DIA CIRC CONCR
			005772 FT	LEN=0040 INSTALLED UNKN
==		S	0040/0000	LENGTH(AH 2487 BK 1734)
-- -- --			0030/1206	018 " DIA CIRC CONCR
-- -- --				LEN=0040 INSTALLED UNKN
-- -- --			0030/1039	018 " DIA CIRC CONCR
-- -- --				LEN=0040 INSTALLED UNKN
-- -- --			0030/0734	018 " DIA CIRC CONCR
				LEN=0040 INSTALLED UNKN
				STREETS RUN
				STRUCTURE LENGTH 20 FT

EXTRACT DATE: 12/28/2024 ROADWAY MANAGEMENT SYSTEM PAGE NUMBER: 804
PRINT DATE: 12/30/2024 SLD COUNTY/SR - ANNUAL PRINT COUNTY: ALLEGHENY

DIR: B TOTAL LEN: 4.664 MI. DIST: 11-1 SR: 2046
LEFT MUN: BALDWIN B RIGHT MUN: BALDWIN B

		>-----<	0030/0580	BMSID 02/2046/0030/0580
		== ==	0030/0450	OLD CLAIRTON RD
		----	(BORO)	
		----	0030/0445	018 "DIA CIRC METAL
004038 FT		----	LEN=0099	INSTALLED UNKN
		----	004038 FT	2 0 02229 0 00 0040+47
				CLAIRTON BL
				(SR0051 SEG 0280/0253)
		=====		BALDWIN
		=====		WHITEHALL B
		=====	5 0030/0000	LENGTH(AH 1734 BK 2668)
		----	0020/2582	018 "DIA CIRC CONCR
		----	LEN=0032	INSTALLED UNKN
		----		018 "DIA CIRC CONCR
		----	0020/1920	LEN=0099 INSTALLED UNKN
		----	024 "DIA CIRC CONCR	
FLAMINGO RD		----	0020/1625	LEN=0060 INSTALLED UNKN
(BORO)	0020/1440	==		
		----		036 "DIA CIRC CONCR
ROBERTA ST		----	0020/1421	LEN=0060 INSTALLED UNKN
(BORO)	0020/1095	==		
		----		036 "DIA CIRC CONCR
		----	0020/0988	LEN=0099 INSTALLED UNKN
	001370 FT		001370 FT	2 0 02229 0 00 0013+77
				HARTER CR
		==	5 0020/0000	(BORO)
				LENGTH(AH 2668 BK 1370)
		----		018 "DIA CIRC CONCR
		----	0010/0373	LEN=0040 INSTALLED UNKN
		----		018 "DIA CIR PLASTIC
		----	0010/0099	LEN=0099 INSTALLED UNKN
PARKVUE ET		==		
(BORO)	0010/0095			
LC TO BROWNSVILLE RD		==		
(CONN)	0010/0087			
	000000 FT		000000 FT	2 0 02229 0 00 0000+00
				NC STREETS RUN RD
				BROWNSVILLE RD
				(CNTY)
		=====		MFC BEGIN = C
		=====	5 0010/0000	LENGTH(AH 1370 BK 0000)

EXTRACT DATE: 12/28/2024 ROADWAY MANAGEMENT SYSTEM PAGE NUMBER: 803
PRINT DATE: 12/30/2024 SLD COUNTY/SR - ANNUAL PRINT COUNTY: ALLEGHENY

DIR: N TOTAL LEN: 3.170 MI. DIST: 11-1 SR: 2045
LEFT MUN: PITTSBURGH C RIGHT MUN: PITTSBURGH C

016708 FT	016739 FT	
LEBANON RD	INTER-AHD	MIFFLIN RD
(SR0885 SEG 0190/0000) 0100/2370	0100/2370	(SR0885 SEG 0190/0000)
	0100/1865	MOONEY RD
		(CITY)
014338 FT	014369 FT	2 0 02288 0 00 0165+89
	0100/0000	LENGTH(AH 2370 BK 3669)
	0090/3257	024 "DIA CIRC CONCR
	0090/2895	LEN=0060 INSTALLED UNKN
	0090/2410	024 "DIA CIRC CONCR
	0090/2131	LEN=0042 INSTALLED UNKN
		018 "DIA CIRC CONCR
		LEN=0040 INSTALLED UNKN
		GLENHURST RD
		(CITY)
	0090/1420	018 "DIA CIRC CONCR
		LEN=0040 INSTALLED 2002
		INTERBORO AV
		(CITY)
	0090/0679	
BEGGS ST	0090/0565	
(CITY)		
KEEFE ST	0090/0212	
(CITY)	010669 FT	
		010700 FT
		2 0 02288 0 00 0129+00
		MCBRIDE ST
		(CITY)
		LENGTH(AH 3669 BK 1238)
		018 "DIA CIRC METAL
		LEN=0040 INSTALLED UNKN
MOHRBACH ST	0080/0172	
(CITY)		
	009431 FT	0080/0140
		MOHRBACH ST
		(CITY)
		2 0 02288 0 00 0115+77
		LENGTH(AH 1238 BK 2135)
		MCELHINNY AV
		(CITY)
		MIFFLIN RD
		(CITY)

EXTRACT DATE: 12/28/2024 ROADWAY MANAGEMENT SYSTEM PAGE NUMBER: 802
PRINT DATE: 12/30/2024 SLD COUNTY/SR - ANNUAL PRINT COUNTY: ALLEGHENY

DIR: N TOTAL LEN: 3.170 MI. DIST: 11-1 SR: 2045
LEFT MUN: PITTSBURGH C RIGHT MUN: PITTSBURGH C

				0070/0493	018 "DIA CIRC CONCR LEN=0010 INSTALLED UNKN
				0070/0149	018 "DIA CIRC CONCR LEN=0052 INSTALLED UNKN
007296 FT				007327 FT	2 0 02288 0 00 0095+35
				NC MI	FFLIN RD THOMPSON RUN STRUCTURE LENGTH 18 FT BMSID 02/2045/0070/0000 PITTSBURGH WEST MIFFLIN B
				0070/0000	LENGTH(AH 2135 BK 0380) THOMPSON RUN RD (SR2052 SEG 0010/0000)
006916 FT				0060/0285	2 0 02288 0 00 0090+38
				006947 FT	UNION & PENNSYLVANIA & OVERPASS IS RR X-ING
BUTTERMILK HOLLOW RD (SR2040 SEG 0170/2377)	0050/3142			0060/0000	LENGTH(AH 0380 BK 3496)
				NC BU	BUTTERMILK HOLLOW RD
DUNLAP ST (BORO)	0050/2850			0050/2915	018 "DIA CIRC CONCR LEN=0045 INSTALLED UNKN
				0050/2163	018 "DIA CIRC CONCR LEN=0040 INSTALLED UNKN
				0050/1737	018 "DIA CIRC CONCR LEN=0032 INSTALLED UNKN
				0050/1515	015 "DIA CIRC CONCR LEN=0040 INSTALLED 2002
				0050/1100	018 "DIA CIRC METAL LEN=0045 INSTALLED UNKN
				0050/0394	018 "DIA CIRC CONCR LEN=0010 INSTALLED UNKN
PARK AV (PRDR)	0050/0181			003451 FT	2 0 02288 0 00 0055+00
	003420 FT			0050/0000	BETTIS PLANT DR (PRDR) LENGTH(AH 3496 BK 2450)
LC TO LEBANON CHURCH RD (CONN)	0040/2267				(APRA) BECHTEL BETTIS I BETTIS PLANT DR (PRDR)
LEBANON CHURCH RD (CNTY)	0040/2049			0040/2049	

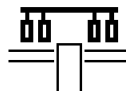
EXTRACT DATE: 12/28/2024 ROADWAY MANAGEMENT SYSTEM PAGE NUMBER: 801
PRINT DATE: 12/30/2024 SLD COUNTY/SR - ANNUAL PRINT COUNTY: ALLEGHENY

DIR: N TOTAL LEN: 3.170 MI. DIST: 11-1 SR: 2045
LEFT MUN: WEST MIFFLIN B RIGHT MUN: WEST MIFFLIN B

		0040/1865	018 "DIA CIRC CONCR LEN=0040 INSTALLED UNKN WEST MIFFLIN
		0040/1770	DRAVOSBURG B
		0040/1720	BETTIS RD (SR2116 SEG 0010/0000)
		0040/0989	018 "DIA CIRC CONCR LEN=0080 INSTALLED UNKN
		0040/0685	018 "DIA CIRC CONCR LEN=0075 INSTALLED UNKN
		0040/0368	018 "DIA CIRC CONCR LEN=0040 INSTALLED 2002
		0040/0122	018 "DIA CIRC CONCR LEN=0099 INSTALLED UNKN
		001001 FT	2 0 02288 0 00 0030+58 NC PI TTSBURGH MCKEESPORT BL
			MFC BEGIN = B
		0040/0000	LENGTH(AH 2450 BK 1001)
		0030/0831	BMSSEN 02/2045/0030/0841 BRIDGE POSTED (TONS)
		0030/0708	2 0 02288 0 00 0019+30 SGL 22 COMB 27 UNION RAILROAD COMPA RR BMSBG 02/2045/0030/0841
		0030/0350	SIXTH ST (BORO)
		0030/0175	HICKORY AL (BORO)
		0030/0011	018 "DIA CIRC CONCR LEN=0025 INSTALLED 2002
		000000 FT	2 0 02288 0 00 0019+30 NC RI CHLAND AV FIFTH ST (BORO)
			MFC BEGIN = B
		0030/0000	LENGTH(AH 1001 BK 0000)
000970 FT			
BMSSEN 02/2045/0030/0841 BRIDGE POSTED (TONS)	0031/0827		
2 0 02288 0 00 0019+08 SGL 22 COMB 27 UNION RAILROAD COMPA RR BMSBG 02/2045/0030/0841	0031/0704		
SIXTH ST (BORO) HICKORY AL (BORO)	0031/0340 0031/0179		
2 0 02288 0 00 0019+08 000000 FT NC RICHLAND AV FIFTH ST (BORO) MFC BEGIN = B LENGTH(AH 0970 BK 0000)	0031/0000		

EXTRACT DATE: 12/28/2024 ROADWAY MANAGEMENT SYSTEM PAGE NUMBER: 800
PRINT DATE: 12/30/2024 SLD COUNTY/SR - ANNUAL PRINT COUNTY: ALLEGHENY
DIR: B TOTAL LEN: 3.150 MI. DIST: 11-1 SR: 2044
LEFT MUN: DUQUESNE C RIGHT MUN: DUQUESNE C

016630 FT



STOCKTON WY

016630 FT DUQUESNE BL
{SR0837 SEG 0300/1540}
0070/2947 {SR0837 SEG 0301/1535}

DIR: B		TOTAL LEN: 3.150 MI.		DIST: 11-1		SR: 2044	
LEFT MUN: DUQUESNE C				RIGHT MUN: DUQUESNE C			
(TWP)		0070/2795	==				
			==	0070/2665	LIBERTY ST		
					(TWP)		
			==	0070/2425	RICHFORD ST		
					(TWP)		
			==	0070/2135	OVERLAND AV		
					(TWP)		
			---	0070/1955	018 "DIA CIRC CONCR		
					LEN=0030 INSTALLED UNKN		
			==	0070/1605	DUNBLANE ST		
					(TWP)		
			==	0070/1320	CLONMEL ST		
					(TWP)		
			---	0070/1265	018 "DIA CIR PLASTIC		
					LEN=0099 INSTALLED UNKN		
			==				
		0070/0840	==				
			==				
		0070/0520	==				

				0070/0400	012"H 01"W **UNKNOWN**		
					LEN=0056 INSTALLED UNKN		
			==		DUQUESNE PLACE DR		
				0070/0375	(TWP)		
		013683 FT		013683 FT	2 0 02082 0 01 0093+46		
				0070/0000	LENGTH(AH 2947 BK 2726)		
					018 "DIA CIRC CONCR		
			---	0060/2710	LEN=0099 INSTALLED UNKN		
			---		DUQUESNE		
				0060/2542	WEST MIFFLIN B		
					018 "DIA CIRC CONCR		
			---	0060/2488	LEN=0050 INSTALLED UNKN		
					018 "DIA CIRC CONCR		
			---	0060/2317	LEN=0099 INSTALLED UNKN		
					018 "DIA CIRC METAL		
			---	0060/2106	LEN=0030 INSTALLED UNKN		
					018 "DIA CIRC CONCR		
			---	0060/1903	LEN=0030 INSTALLED UNKN		
			---	0060/1083	024 "DIA CIRC CONCR		
					LEN=0088 INSTALLED UNKN		
			---	0060/0568	024 "DIA CIRC CONCR		
					LEN=0088 INSTALLED UNKN		
			==				
		0060/0534	==				

				0060/0439	024 "DIA CIRC CONCR		
					LEN=0088 INSTALLED UNKN		
				010957 FT			
			==				
				0060/0000	LENGTH(AH 2726 BK 0960)		
					018 "DIA CIRC CONCR		

EXTRACT DATE: 12/28/2024 ROADWAY MANAGEMENT SYSTEM PAGE NUMBER: 798
PRINT DATE: 12/30/2024 SLD COUNTY/SR - ANNUAL PRINT COUNTY: ALLEGHENY

DIR: B TOTAL LEN: 3.150 MI.
LEFT MUN: WEST MIFFLIN B

DIST: 11-1 SR: 2044
RIGHT MUN: WEST MIFFLIN B

SHADY LN
(TWP)
LC TO HOMEVILLE RD
(CONN)

0050/0154
0050/0080
009997 FT

LC FROM HOMEVILLE RD
(CONN)
ROBERTA DR
(TWP)

0040/1681
0040/1405

CONSTITUTION AV
(TWP)

0040/0360
008213 FT

WALKER DR
(TWP)

0030/1809

LONGVUE DR
(TWP)
CLUBVUE DR
(TWP)

0030/1328
0030/0959

005481 FT

HOMESTEAD DUQUESNE RD
(CNTY)

0020/0948

0050/0477 LEN=0040 INSTALLED UNKN
018 "DIA CIRC CONCR
0050/0198 LEN=0030 INSTALLED UNKN

LC FROM HOMEVILLE RD
(CONN)
2 0 02082 0 00 0056+62
HOMEVILLE RD
(CNTY)

0050/0000 LENGTH(AH 0960 BK 1784)
018 "DIA CIRC CONCR
0040/1700 LEN=0099 INSTALLED UNKN
LC TO HOMEVILLE RD
(CONN)
0040/1681

008213 FT 2 0 02185 0 00 0022+06
0040/0000 LENGTH(AH 1784 BK 2732)

0030/1670 018 "DIA CIRC CONCR
LEN=0030 INSTALLED UNKN

0030/0395 018 "DIA CIRC CONCR
LEN=0099 INSTALLED UNKN
018 "DIA CIRC CONCR
0030/0193 LEN=0099 INSTALLED UNKN
005481 FT 2 0 02185 0 00 0000+00
0030/0000 LENGTH(AH 2732 BK 1893)
WEST MIFFLIN
0020/1533 MUNHALL B
HOMESTEAD DUQUESNE RD
(CNTY)

0020/0948
0020/0938 MUNHALL
WEST MIFFLIN B
024 "DIA CIRC CONCR
0020/0715 LEN=0030 INSTALLED UNKN
024 "DIA CIRC METAL

EXTRACT DATE: 12/28/2024 ROADWAY MANAGEMENT SYSTEM PAGE NUMBER: 797
PRINT DATE: 12/30/2024 SLD COUNTY/SR - ANNUAL PRINT COUNTY: ALLEGHENY

DIR: B TOTAL LEN: 3.150 MI.
LEFT MUN: WEST MIFFLIN B

DIST: 11-1 SR: 2044
RIGHT MUN: WEST MIFFLIN B

OLD BRIERLY LN
(TWP)

0020/0241
003588 FT

TOWNE DR
(TWP)

0010/3290

HILLCREST DR
(TWP)

0010/2010

SHADY AV
(TWP)
ROBERTA DR
(TWP)

0010/1375

MAIN ST
(TWP)

0010/0000

0020/0503 LEN=0045 INSTALLED UNKN

003588 FT 2 0 02082 0 00 0035+74

NC COMMONWEALTH AV
0020/0000 LENGTH(AH 1893 BK 3588)

0010/3077 018 "DIA CIRC CONCR
LEN=0040 INSTALLED UNKN
BALL AV

0010/2970 (TWP)
0010/2873 018 "DIA CIRC CONCR
LEN=0040 INSTALLED UNKN
EAST BRIERLY DR

0010/2275 (TWP)

0010/1891 WEST MIFFLIN
MUNHALL B
0010/1885 WEST BRIERLY DR
(TWP)
0010/1479 012 "DIA CIRC CONCR
LEN=0025 INSTALLED UNKN

0010/0625 ASPEN ST
(TWP)
0010/0585 018 "DIA CIRC CONCR
LEN=0030 INSTALLED UNKN
036 "DIA CIRC CONCR
0010/0573 LEN=0030 INSTALLED UNKN
POPLAR ST

0010/0315 (TWP)
0010/0133 018 "DIA CIRC CONCR
LEN=0088 INSTALLED UNKN
MUNHALL
0010/0104 PITTSBURGH C
000000 FT 2 0 02082 0 00 0000+00
NC BR IERLY LN
INTERBORO AV
(TWP)

INTER-BK WEST RUN RD
(CNTY)
MFC BEGIN = C
0010/0000 LENGTH(AH 3588 BK 0000)

EXTRACT DATE: 12/28/2024 ROADWAY MANAGEMENT SYSTEM PAGE NUMBER: 796
PRINT DATE: 12/30/2024 SLD COUNTY/SR - ANNUAL PRINT COUNTY: ALLEGHENY

DIR: B TOTAL LEN: 2.021 MI. DIST: 11-1 SR: 2043
LEFT MUN: WEST MIFFLIN B RIGHT MUN: WEST MIFFLIN B

(APRA) COUNTY AIRPORT E010664 FT
COUNTY AIRPORT ENT RD INTER-AHD
(CNTY)
LEBANON CHURCH RD
(SR2040 SEG 0141/1274)
(SR2040 SEG 0140/1203)

0061/0511
018 "DIA CIRC CONCR
LEN=0030 INSTALLED UNKN 0061/0200
2 0 02101 0 00 0003+90 010153 FT
MFC BEGIN = C
LENGTH(AH 0511 BK 2334) 0061/0000

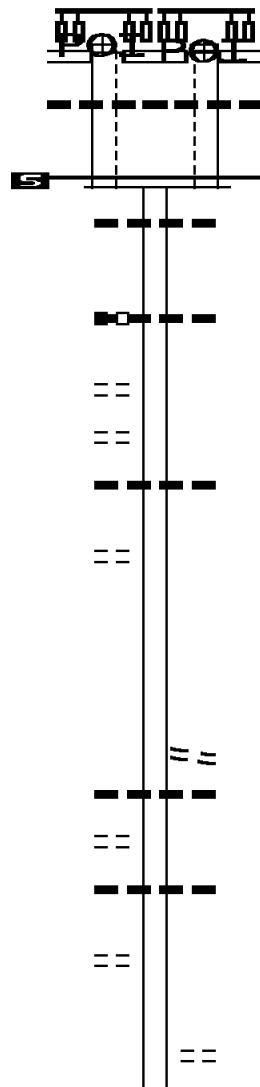
LIVINGSTON RD
(TWP) 0050/1255

MILLPORT RD
(TWP) 0050/0635
SKYPORT RD
(TWP) 0050/0335

2 0 02101 0 01 0028+02 007819 FT
LINDA LN
(TWP) 0050/0000

BEVERLY DR
(TWP) 0040/1160

LEBANON MANOR DR
(TWP) 0040/0365
006028 FT



010669 FT (APRA) COUNTY AIRPORT E
INTER-AHD COUNTY AIRPORT ENT RD
(CNTY)
LEBANON CHURCH RD
(SR2040 SEG 0140/1203)
(SR2040 SEG 0141/1274)

0060/0516
0060/0200
010153 FT
0060/0000
0050/2160

0050/1255

0050/0080
007819 FT

0050/0000

0040/1667
0040/1450

0040/0996

006028 FT
0040/0000

(APRA) COUNTY AIRPORT E
COUNTY AIRPORT ENT RD
(CNTY)
LEBANON CHURCH RD
(SR2040 SEG 0140/1203)
(SR2040 SEG 0141/1274)

018 "DIA CIRC CONCR
LEN=0030 INSTALLED UNKN
2 0 02101 0 00 0003+90
MFC BEGIN = C
LENGTH(AH 0516 BK 2334)
015 "DIA CIRC CONCR
LEN=0035 INSTALLED UNKN

018 "DIA CIRC CONCR
LEN=0088 INSTALLED UNKN

018 "DIA CIRC CONCR
LEN=0030 INSTALLED UNKN

LENGTH(AH 2334 BK 1791)

CHERRY LN
(PRDR)
018 "DIA CIRC CONCR
LEN=0999 INSTALLED UNKN

018 "DIA CIRC CONCR
LEN=0035 INSTALLED UNKN

2 0 02101 0 01 0049+42
VILLAGE LN
(TWP)
LENGTH(AH 1791 BK 1299)

DIST: 11-1 SR: 2043
RIGHT MUN: WEST MIFFLIN B

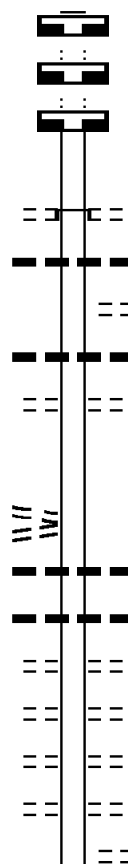
EXTRACT DATE: 12/28/2024 ROADWAY MANAGEMENT SYSTEM PAGE NUMBER: 794
PRINT DATE: 12/30/2024 SLD COUNTY/SR - ANNUAL PRINT COUNTY: ALLEGHENY

DIR: B TOTAL LEN: 2.305 MI. DIST: 11-1 SR: 2042
LEFT MUN: WEST MIFFLIN B RIGHT MUN: WEST MIFFLIN B

T A F T A V
(T W P)
T E X A S A V
(T W P)

012169 FT
012169 FT
012169 FT

0050/1300



012169 FT
7080/0000 LENGTH(AH 0986 BK 1630)
012169 FT
7070/0000 LENGTH(AH 1630 BK 2299)
012169 FT
7060/0000 LENGTH(AH 2299 BK 2427)
INTER-AHD KENNEDY AV
(TWP)
MIFFLIN ST
0050/2427 (TWP)
018" DIA CIRC CONCR
0050/2380 LEN=0048 INSTALLED UNKN
THOMAS ST
0050/2175 (TWP)
018" DIA CIRC CONCR
0050/1940 LEN=0030 INSTALLED UNKN
MELLON ST
0050/1930 (TWP)

NC TEXAS AV
018" DIA CIRC CONCR
0050/1285 LEN=0035 INSTALLED UNKN
015" DIA CIRC CONCR
0050/1284 LEN=0040 INSTALLED UNKN
ALLEY
0050/1135 (TWP)
MAINE AV
0050/0975 (TWP)
ALLEY
0050/0810 (TWP)
VERMONT AV
0050/0650 (TWP)
ALLEY
0050/0485 (TWP)

EXTRACT DATE: 12/28/2024 ROADWAY MANAGEMENT SYSTEM PAGE NUMBER: 793
PRINT DATE: 12/30/2024 SLD COUNTY/SR - ANNUAL PRINT COUNTY: ALLEGHENY

DIR: B TOTAL LEN: 2.305 MI. DIST: 11-1 SR: 2042
LEFT MUN: WEST MIFFLIN B RIGHT MUN: WEST MIFFLIN B

		009742 FT		0050/0325	HIGHLAND AV (TWP)
				0050/0160	ALLEY (TWP)
				009742 FT	2 0 02078 0 00 0097+83 PENNSYLVANIA AV (TWP)
					NC TAFT AV TAFT AV (TWP)
					MFC BEGIN = E
				0050/0000	LENGTH(AH 2427 BK 3289) 01B "DIA CIRC CONCR
				0040/3184	LEN=0030 INSTALLED UNKN 01B "DIA CIRC CONCR
				0040/2960	LEN=0040 INSTALLED UNKN
EMERSON ELEMENTARY SCHO (PRDR)	0040/2646				
				0040/2638	NEEL ST (TWP)
EMERSON ELEMENTARY SCHO (PRDR)	0040/2321				
VERMONT AV (TWP)					MCGINLEY AV (TWP)
RIDGE AV (TWP)	0040/1795			0040/1795	VERMONT AV (TWP)
				0040/1671	01B "DIA CIRC CONCR LEN=0075 INSTALLED UNKN
CONLIN ST (TWP)	0040/1440				
				0040/0915	SCOTT DR (TWP)
				0040/0401	01B "DIA CIRC CONCR LEN=0040 INSTALLED UNKN
CAROLINA AV (TWP)	0040/0400			006453 FT	
2 0 02078 0 00 0065+00	006453 FT				NC PA AV/SKYLINE DR
WORTON BL (TWP)	0040/0000			0040/0000	LENGTH(AH 3289 BK 2883) ALBERTA CR
DUCHESS AV (TWP)	0030/2675			0030/2675	(TWP)
				0030/2380	01B "DIA CIRC CONCR LEN=0040 INSTALLED UNKN
REUBEN DR (TWP)	0030/2360				NC PENNSYLVANIA AV
				0030/1610	01B "DIA CIRC CONCR LEN=0032 INSTALLED UNKN
				0030/1267	01B "DIA CIRC CONCR LEN=0032 INSTALLED UNKN

EXTRACT DATE: 12/28/2024 ROADWAY MANAGEMENT SYSTEM PAGE NUMBER: 792
PRINT DATE: 12/30/2024 SLD COUNTY/SR - ANNUAL PRINT COUNTY: ALLEGHENY

DIR: B TOTAL LEN: 2.305 MI. DIST: 11-1 SR: 2042
LEFT MUN: WEST MIFFLIN B RIGHT MUN: WEST MIFFLIN B

			0030/0277	018 "DIA CIRC CONCR
			003570 FT	LEN=0048 INSTALLED UNKN
003570 FT				2 0 02078 0 00 0035+59
				WEST MIFFLIN
				DRAVOSBURG B
			0030/0000	LENGTH(AH 2883 BK 2343)
				018 "DIA CIRC CONCR
			0020/2218	LEN=0050 INSTALLED UNKN
				018 "DIA CIRC CONCR
			0020/1555	LEN=0050 INSTALLED UNKN
				018 "DIA CIRC CONCR
			0020/0987	LEN=0050 INSTALLED UNKN
				018 "DIA CIRC CONCR
			0020/0660	LEN=0050 INSTALLED UNKN
				018 "DIA CIRC CONCR
			0020/0305	LEN=0040 INSTALLED UNKN
001227 FT			001227 FT	2 0 02078 0 00 0012+83
				018 "DIA CIRC CONCR
				LEN=0040 INSTALLED UNKN
				NC SKYLINE DR
				RAYMOND ST
				(TWP)
			0020/0000	LENGTH(AH 2343 BK 1227)
				018 "DIA CIRC CONCR
			0010/1223	LEN=0040 INSTALLED UNKN
SIXTH ST				
(TWP)				
			0010/0951	
				018 "DIA CIRC CONCR
			0010/0925	LEN=0040 INSTALLED UNKN
				018 "DIA CIRC CONCR
			0010/0685	LEN=0032 INSTALLED UNKN
				CHRISTINA ST
			0010/0655	(TWP)
				018 "DIA CIRC CONCR
			0010/0450	LEN=0032 INSTALLED UNKN
				MC CLURE ST
				(TWP)
MC CLURE ST				
(TWP)				
			0010/0335	NC GO
				LDSTROHM AV
				018 "DIA CIRC CONCR
			0010/0290	LEN=0032 INSTALLED UNKN
000000 FT			000000 FT	2 0 02078 0 00 0000+00
				NC FIFTH ST
				RAVINE ST
				(TWP)
			INTER-BK	FIFTH ST
				(TWP)
				MFC BEGIN = D
			0010/0000	LENGTH(AH 1227 BK 0000)

EXTRACT DATE: 12/28/2024 ROADWAY MANAGEMENT SYSTEM PAGE NUMBER: 791
PRINT DATE: 12/30/2024 SLD COUNTY/SR - ANNUAL PRINT COUNTY: ALLEGHENY

DIR: B TOTAL LEN: 1.070 MI. DIST: 11-1 SR: 2041
LEFT MUN: WHITEHALL B RIGHT MUN: WHITEHALL B

WHITEHALL RD
(CNTY)
PROSPECT RD
(BORO)

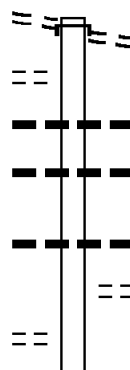
ALDRED LN
(BORO)

005652 FT

0040/2271

0040/2212

0040/0810



005652 FT
INTER-AHD

RADFORD RD
(BORO)
PROSPECT RD
(CNTY)

0040/2271

0040/1992 018 "DIA CIRC CONCR
LEN=0200 INSTALLED UNKN
0040/1957 018 "DIA CIRC CONCR
LEN=0040 INSTALLED UNKN

0040/1302 018 "DIA CIRC CONCR
LEN=0030 INSTALLED UNKN
0040/0845 JUNIOR DR
(BORO)

018 "DIA CIRC CONCR

DIR: B TOTAL LEN: 1.070 MI. DIST: 11-1 SR: 2041
LEFT MUN: WHITEHALL B RIGHT MUN: WHITEHALL B

EXTRACT DATE: 12/28/2024 ROADWAY MANAGEMENT SYSTEM PAGE NUMBER: 789
PRINT DATE: 12/30/2024 SLD COUNTY/SR - ANNUAL PRINT COUNTY: ALLEGHENY
DIR: B TOTAL LEN: 7.048 MI. DIST: 11-1 SR: 2040
LEFT MUN: WEST MIFFLIN B RIGHT MUN: WEST MIFFLIN B

037214 FT

037173 FT
INTER-AHD BUTTERMILK HOLLOW RD

DIR: B		TOTAL LEN:	7.048 MI.	DIST: 11-1	SR: 2040
LEFT MUN: WEST MIFFLIN B		RIGHT MUN: WEST MIFFLIN B			
				(SR2045 SEG 0050/3142)	
				PGH MCKEESPORT BL	
0170/2377				(SR2045 SEG 0050/3142)	
0170/2111					
0170/1471					
0170/1268				018 "DIA CIRC CONCR	
0170/1159				LEN=0050 INSTALLED UNKN	
0170/1010				WALNUT DR	
				(BORO)	
				018 "DIA CIRC CONCR	
				LEN=0050 INSTALLED UNKN	
0170/0287					
034837 FT					
				LC FROM LEBANON CHURCH	
				(CONN)	
				2 0 02317 0 00 0000+00	
				LEBANON CHURCH RD	
				(BORO)	
				NC BUTTERMILK HOLLOW RD	
				MFC BEGIN = B	
				0170/0000 LENGTH(AH 2377 BK 3092)	
0151/3063					
0151/2950				RODEO DR	
0151/2802				(CNTY)	
				RODEO DR	
				(CNTY)	
				018 "DIA CIRC CONCR	
				LEN=0020 INSTALLED UNKN	
031704 FT					
				2 0 02292 0 00 0122+35	
				CURRY HOLLOW RD	
				(BORO)	
				0150/0000 LENGTH(AH 3092 BK 1898)	

EXTRACT DATE: 12/28/2024 ROADWAY MANAGEMENT SYSTEM PAGE NUMBER: 787
PRINT DATE: 12/30/2024 SLD COUNTY/SR - ANNUAL PRINT COUNTY: ALLEGHENY

DIR: B TOTAL LEN: 7.048 MI. DIST: 11-1 SR: 2040
LEFT MUN: WEST MIFFLIN B RIGHT MUN: WEST MIFFLIN B

015 "DIA CIRC CONCR LEN=0020 INSTALLED UNKN 0141/1881	----	0140/1618	012 "DIA CIRC CONCR LEN=0060 INSTALLED UNKN (APRA) COUNTRY AIRPORT COUNTY AIRPORT ENT RD (CNTY) CAMP HOLLOW RD (SR2043 SEG 0060/0516) (SR2043 SEG 0061/0511)
(APRA) COUNTY AIRPORT E COUNTY AIRPORT ENT RD (CNTY) CAMP HOLLOW RD (SR2043 SEG 0060/0516) (SR2043 SEG 0061/0511)	0141/1274	0140/1203	(SR2043 SEG 0060/0516) (SR2043 SEG 0061/0511)
018 "DIA CIRC CONCR LEN=0040 INSTALLED UNKN 0141/1038	----	0140/1000	018 "DIA CIRC CONCR LEN=0020 INSTALLED UNKN
018 "DIA CIRC CONCR LEN=0140 INSTALLED UNKN 0141/0938	----	0140/0740	018 "DIA CIRC CONCR LEN=0050 INSTALLED UNKN
	----	0140/0649	018 "DIA CIRC CONCR LEN=0020 INSTALLED UNKN
024 "DIA CIRC CONCR LEN=0040 INSTALLED UNKN 0141/0627	----		
024 "H 18" W CON BOX CUL LEN=0040 INSTALLED UNKN 0141/0523	----	0140/0478	018 "DIA CIRC CONCR LEN=0099 INSTALLED UNKN
	----	0140/0270	018 "DIA CIRC CONCR LEN=0099 INSTALLED UNKN LEBANON SCHOOL RD (BORO)
2 0 02292 0 00 0103+49 029803 FT LENGTH(AH 1956 BK 2116) 0141/0000	=====	0140/0229 029806 FT	2 0 02292 0 00 0103+49 0140/0000 LENGTH(AH 1898 BK 2170)
	=====	0130/1550	018 "DIA CIRC CONCR LEN=0099 INSTALLED UNKN
028 "DIA CIRC CONCR LEN=0040 INSTALLED UNKN 0131/1274	----		
024 "DIA CIR PLASTIC LEN=0099 INSTALLED UNKN 0131/0591	----		
024 "DIA CIR PLASTIC LEN=0087 INSTALLED UNKN 0131/0331	----		
024 "DIA CIRC CONCR LEN=0099 INSTALLED UNKN 0131/0244	----		
	=====	0130/0111	FROM 0885/0100 SH (CONN)
024 "DIA CIRC CONCR LEN=0099 INSTALLED UNKN 0131/0026	----		
2 0 02292 0 00 0081+94 027687 FT		027636 FT	2 0 02292 0 00 0081+94

EXTRACT DATE: 12/28/2024 ROADWAY MANAGEMENT SYSTEM PAGE NUMBER: 786
PRINT DATE: 12/30/2024 SLD COUNTY/SR - ANNUAL PRINT COUNTY: ALLEGHENY

DIR: B TOTAL LEN: 7.048 MI. DIST: 11-1 SR: 2040
LEFT MUN: WEST MIFFLIN B RIGHT MUN: WEST MIFFLIN B

CLAIRTON RD (SR0885 SEG 0111/0000) (SR0885 SEG 0110/0000)						CLAIRTON RD (SR0885 SEG 0111/0000) (SR0885 SEG 0110/0000)
LEBANON CHURCH RD (SR0885 SEG 0110/0000)	INTER-BK				INTER-BK	LEBANON CHURCH RD (SR0885 SEG 0110/0000)
LTH AH 002116 BK 000100	0131/0000				0130/0000	LTH AH 002170 BK 000100
	027687 FT				027636 FT	
LTH AH 000100 BK 001939	7121/0000				7120/0000	LTH AH 000100 BK 001955
LEBANON CHURCH RD (SR0885 SEG 0120/0000)	INTER-AHD				INTER-AHD	LEBANON CHURCH RD (SR0885 SEG 0120/0000)
MALL ENT (PRDR)						MALL ENT (PRDR)
LEBANON RD (SR0885 SEG 0120/0000)						LEBANON RD (SR0885 SEG 0120/0000)
FROM 0885/0120 SH (CONN)	0111/1939				0110/1955	
	0111/1783					
MALL ENT (PRDR)						
DELWAR RD (SR2047 SEG 0010/0000)						020 "DIA CIRC CONCR LEN=0025 INSTALLED UNKN
	0111/1200				0110/1425	MALL ENT (PRDR)
						DELWAR RD (SR2047 SEG 0010/0000)
018 "DIA CIRC CONCR LEN=0040 INSTALLED UNKN	0111/0922				0110/1306	018 "DIA CIRC CONCR LEN=0025 INSTALLED UNKN
LC TO CECO RD (CONN)	0111/0132				0110/1237	018 "DIA CIRC CONCR LEN=0025 INSTALLED UNKN
					0110/1014	
2 0 02292 0 00 0050+33	025748 FT					2 0 02292 0 00 0050+33
CECO RD (BORO)						CECO RD (PRDR)
LENGTH(AH 1939 BK 2074)	0111/0000					REGIS AV (CNTY)
REGIS AV (CNTY)	0101/2054					LENGTH(AH 1955 BK 2091)
LC FROM CECO RD (CONN)	0101/1980					
018 "DIA CIRC CONCR LEN=0040 INSTALLED UNKN	0101/1429					

018 "DIA CIRC CONCR

EXTRACT DATE: 12/28/2024 ROADWAY MANAGEMENT SYSTEM PAGE NUMBER: 785
PRINT DATE: 12/30/2024 SLD COUNTY/SR - ANNUAL PRINT COUNTY: ALLEGHENY

DIR: B TOTAL LEN: 7.048 MI. DIST: 11-1 SR: 2040
LEFT MUN: WEST MIFFLIN B RIGHT MUN: WEST MIFFLIN B

PED OVERPASS
OP ID 02/2040/0100/0705 0101/0640
018 "DIA CIRC CONCR
LEN=0025 INSTALLED UNKN 0101/0529
(APRA) CECO CORP
CECO DR
(PRDR)
CECO DR
(PRDR)

2 0 02292 0 00 0024+50 0101/0393
LENGTH(AH 2074 BK 2575) 023674 FT 0101/0000

PLEASANT HILLS BL
(BORO) 0091/1750
GLENBURN DR
(BORO) 0091/1505
WEST MIFFLIN
PLEASANT HILLS B 0091/1100
RICHALLEN DR
(BORO) 0091/0725
CLOVER DR
(BORO)
OTT DR
(BORO) 0091/0460

RAMP B RD
(SR8084 SEG 0750/0000) 0091/0345

RAMP B-B RD
(SR8084 SEG 0760/0324) 0091/0220

2 0 02292 0 00 0000+00 021099 FT
SR 0051 NB
OP ID 02/0051/0270/0445
NC LEBANON CHURCH RD
LENGTH(AH 2575 BK 3478) 0091/0000

RAMP C RD
(SR8084 SEG 0510/0000) 0081/3326

0100/0907 LEN=0366 INSTALLED UNKN
PED OVERPASS
0100/0725 OP ID 02/2040/0100/0705

CECO DR
(PRDR)
CECO DR
(PRDR)

0100/0473
023590 FT
0100/0000 2 0 02292 0 00 0024+92
LENGTH(AH 2091 BK 2473)

0090/2462 024 "DIA CIRC CONCR
LEN=0020 INSTALLED UNKN
036 "DIA CIRC CONCR
LEN=0020 INSTALLED UNKN
PLEASANT HILLS BL

0090/1740 (BORO)
0090/1495 GLENBURN DR
(BORO)
0090/1110 WEST MIFFLIN
PLEASANT HILLS B
RICHALLEN DR
(BORO)
0090/0730 CLOVER DR
(BORO)
OTT DR
(BORO)
0090/0455 RAMP A-A RD
0090/0350 (SR8084 SEG 0010/0385)

0090/0253 024 "DIA CIRC CONCR
LEN=0020 INSTALLED UNKN
0090/0225 RAMP A RD
(SR8084 SEG 0020/0000)

0090/0131 024 "DIA CIRC CONCR
LEN=0020 INSTALLED UNKN
021117 FT 2 0 02292 0 00 0000+00

SR 0051 NB
OP ID 02/0051/0270/0445
NC LEBANON CHURCH RD
LENGTH(AH 2473 BK 3530)
018 "DIA CIRC CONCR
LEN=0025 INSTALLED UNKN

0080/3435

EXTRACT DATE: 12/28/2024 ROADWAY MANAGEMENT SYSTEM PAGE NUMBER: 784
PRINT DATE: 12/30/2024 SLD COUNTY/SR - ANNUAL PRINT COUNTY: ALLEGHENY

DIR: B TOTAL LEN: 7.048 MI. DIST: 11-1 SR: 2040
LEFT MUN: PLEASANT HILLS B RIGHT MUN: PLEASANT HILLS B

RAMP C-C RD (SR8084 SEG 0500/0374)	0081/3269	0080/3360	RAMP D-D RD (SR8084 SEG 0260/0370)
018 "DIA CIRC CONCR LEN=0025 INSTALLED UNKN	0081/3218	0080/3305	RAMP D RD (SR8084 SEG 0250/0000)
018 "DIA CIRC CONCR LEN=0025 INSTALLED UNKN	0081/2980	0080/3245	018 "DIA CIRC CONCR LEN=0025 INSTALLED UNKN
GREEN DR (BORO)	0081/2797	0080/2840	GREEN DR (BORO)
MARHOEFER DR (BORO)	0081/2643	0080/2666	018 "DIA CIRC CONCR LEN=0064 INSTALLED UNKN
BLISS DR (BORO)	0081/2441	0080/2475	BLISS DR (BORO)
		0080/2101	018 "DIA CIRC CONCR LEN=0064 INSTALLED UNKN
		0080/1935	HADDAD LN (BORO)
018 "DIA CIRC CONCR LEN=0022 INSTALLED UNKN	0081/1416	0080/1464	018 "DIA CIRC CONCR LEN=0030 INSTALLED UNKN
018 "DIA CIRC CONCR LEN=0025 INSTALLED UNKN	0081/1161	0080/1050	018 "DIA CIRC CONCR LEN=0099 INSTALLED UNKN
ARBOR LN (BORO)	0081/0939	0080/0960	ARBOR LN (BORO)
BMS EN 02/2040/0080/0640 2 0 02294 0 00 0034+87	0081/0704	0080/0722	BMS EN 02/2040/0080/0640 2 0 02294 0 00 0041+54
CSX RR BMSBG 02/2040/0080/0640	0081/0622	0080/0640	CSX RR BMSBG 02/2040/0080/0640
OLD CURRY HOLLOW RD (BORO)	0081/0558	0080/0580	OLD CURRY HOLLOW RD (BORO)
2 0 02294 0 00 0034+87	017621 FT	017587 FT	2 0 02294 0 00 0035+25
LENGTH(AH 3478 BK 3336)	0081/0000	0080/0000	LENGTH(AH 3530 BK 3293)
LC TO PLAZA ENT (CONN)	0071/2786		PLAZA ENT (PRDR)
PLAZA ENT (PRDR)			

EXTRACT DATE: 12/28/2024 ROADWAY MANAGEMENT SYSTEM PAGE NUMBER: 783
PRINT DATE: 12/30/2024 SLD COUNTY/SR - ANNUAL PRINT COUNTY: ALLEGHENY

DIR: B TOTAL LEN: 7.048 MI. DIST: 11-1 SR: 2040
LEFT MUN: PLEASANT HILLS B RIGHT MUN: PLEASANT HILLS B

LC FROM PLAZA ENT	0071/2726	00	0000	00	0070/2674
(CONN)	0071/2660	=	=		
004 "H 03 "W CON BOX CUL	0071/2505	-	-	-	
LEN=0025 INSTALLED UNKN		00	0000	00	KEEPORT DR
KEEPORT DR		=	=		(BORO)
(BORO)	0071/2135				0070/2100
(APRA) JEFFERSON MEMORI		00	0000	00	(APRA) JEFFERSON MEMORI
CEMETARY ENT		=	=		CEMETARY ENT
(PRDR)	0071/1895	00	0000	00	(PRDR)
KEENAN DR	0071/1684	+	-	+	0070/1870
(BORO)		=	=		KEENAN DR
					(BORO)
018 "DIA CIRC CONCR			=	=	0070/1648
LEN=0020 INSTALLED UNKN	0071/1301	-	-	-	
018 "DIA CIRC CONCR		-	-	-	
LEN=0020 INSTALLED UNKN	0071/0615	-	-	-	
					0070/0519
018 "DIA CIRC CONCR		-	-	-	024 "DIA CIRC CONCR
LEN=0052 INSTALLED UNKN	0071/0475	-	-	-	LEN=0018 INSTALLED 2013
			-	-	0070/0440
			-	-	018 "DIA CIRC CONCR
			-	-	LEN=0099 INSTALLED UNKN
			-	-	024 "DIA CIRC CONCR
			-	-	LEN=0014 INSTALLED 2013
			-	-	024 "DIA CIRC CONCR
			-	-	LEN=0060 INSTALLED UNKN
			-	-	018 "DIA CIRC CONCR
			-	-	LEN=0099 INSTALLED UNKN
			-	-	024 "DIA CIRC CONCR
			-	-	LEN=0014 INSTALLED 2013
024 "DIA CIRC CONCR		-	-	-	
LEN=0045 INSTALLED 2013	0071/0280	-	-	-	0070/0236
			-	-	024 "DIA CIRC CONCR
			-	-	LEN=0060 INSTALLED UNKN
			-	-	024 "DIA CIRC CONCR
			-	-	LEN=0014 INSTALLED 2013
024 "DIA CIRC CONCR		-	-	-	
LEN=0060 INSTALLED UNKN	0071/0150	-	-	-	0070/0135
			-	-	024 "DIA CIRC CONCR
			-	-	LEN=0100 INSTALLED UNKN
			-	-	018 "DIA CIRC CONCR
			-	-	LEN=0099 INSTALLED UNKN
LC TO BROWNSVILLE RD					
(CONN)	0071/0087	=	=		
024 "DIA CIRC CONCR					

EXTRACT DATE: 12/28/2024 ROADWAY MANAGEMENT SYSTEM PAGE NUMBER: 782
PRINT DATE: 12/30/2024 SLD COUNTY/SR - ANNUAL PRINT COUNTY: ALLEGHENY

DIR: B TOTAL LEN: 7.048 MI. DIST: 11-1 SR: 2040
LEFT MUN: PLEASANT HILLS B RIGHT MUN: PLEASANT HILLS B

LEN=0024 INSTALLED 2013 0071/0062
018 "DIA CIRC CONCR
LEN=0020 INSTALLED UNKN 0071/0041

2 0 02294 0 00 0000+00 014285 FT
NC CURRY HOLLOW RD
BROWNSVILLE RD
(CNTY)

LENGTH(AH 3336 BK 1551) 0071/0000

LC FROM BROWNSVILLE RD
(CONN) 0065/1464

NORFOLK SOUTHERN
OVERPASS IS RR X-ING 0065/1181
024 "DIA CIRC CONCR
LEN=0025 INSTALLED 2013 0065/1169

PLEASANT HILLS
BALDWIN B 0065/1120
024 "DIA CIRC CONCR
LEN=0025 INSTALLED 2013 0065/1079

FIFTH ST
(TWP) 0065/1016
024 "DIA CIRC CONCR
LEN=0025 INSTALLED 2013 0065/0969

024 "DIA CIRC CONCR

0070/0035 024 "DIA CIRC CONCR
LEN=0062 INSTALLED UNKN
012 "DIA CIRC CONCR
0070/0007 LEN=0099 INSTALLED UNKN
014294 FT 2 0 02294 0 00 0000+00
NC CURRY HOLLOW RD
BROWNSVILLE RD
(CNTY)

0070/0000 LENGTH(AH 3293 BK 1560)
008"H 18"W CON BOX CUL
0064/1513 LEN=0036 INSTALLED UNKN
018 "DIA CIRC CONCR
0064/1430 LEN=0060 INSTALLED UNKN

0064/1316 018 "DIA CIRC CONCR
LEN=0060 INSTALLED UNKN
0064/1214 024 "DIA CIRC CONCR
LEN=0060 INSTALLED UNKN
0064/1193 024 "DIA CIRC CONCR
LEN=0017 INSTALLED 2013
0064/1182 024 "DIA CIRC CONCR
LEN=0010 INSTALLED 2013
0064/1127 NORFOLK SOUTHERN
OVERPASS IS RR X-ING

0064/1103 024 "DIA CIRC CONCR
LEN=0014 INSTALLED 2013
0064/1082 PLEASANT HILLS
BALDWIN B

0064/0993 024 "DIA CIRC CONCR
LEN=0014 INSTALLED 2013

0064/0912 024 "DIA CIRC CONCR
LEN=0016 INSTALLED 2013
0064/0904 024 "DIA CIRC CONCR
LEN=0099 INSTALLED UNKN

DIR: B TOTAL LEN: 7.048 MI. DIST: 11-1 SR: 2040
LEFT MUN: BALDWIN B RIGHT MUN: BALDWIN B

LEN=0040 INSTALLED 2013 0065/0914

SIXTH ST
(T926)

BALDWIN
JEFFERSON HILLS B

0065/0675

0065/0660

BMS EN 02/2040/0064/0086
0 0 00000 0 00 0000+00

LICK RUN

BMSBG 02/2040/0064/0086
JEFFERSON HILLS

SOUTH PARK T

024 "DIA CIRC CONCR

LEN=0003 INSTALLED 2013

FOR SR 2040W TO 2040W
(CONN)

024 "DIA CIRC CONCR

LEN=0020 INSTALLED UNKN

024 "DIA CIRC CONCR

LEN=0005 INSTALLED 2013
NC BROWNSVILLE RD

BROWNSVILLE RD
(CNTY)

FOR SR 2040W TO 2040W
(CONN)

0 0 00000 0 00 0000+00 012734 FT

HORNING RD

(CNTY)

CURRY RD

(CNTY)

0064/0697

BALDWIN
JEFFERSON HILLS B
SIXTH ST
(T926)

0064/0628

0064/0444 JEFFERSON HILLS
0064/0428 SOUTH PARK T

BMS EN 02/2040/0064/0086
0 0 00000 0 00 0000+00

0064/0404

LICK RUN
BMSBG 02/2040/0064/0086

0064/0379

048 "DIA CIRC CONCR
LEN=0016 INSTALLED 2013

0064/0378

024 "DIA CIRC CONCR
LEN=0043 INSTALLED 2013

0064/0252

024 "DIA CIRC CONCR
LEN=0037 INSTALLED 2013

NC BROWNSVILLE RD

0064/0235

BROWNSVILLE RD
(CNTY)

0064/0196

024 "DIA CIRC CONCR
LEN=0042 INSTALLED 2013

0064/0189

024 "DIA CIRC CONCR
LEN=0029 INSTALLED 2013

0064/0140

LC TO BROWNSVILLE RD
(CONN)

0064/0116

024 "DIA CIRC CONCR
LEN=0059 INSTALLED 2013

012734 FT

0 0 00000 0 00 0000+00
HORNING RD

(CNTY)

CURRY RD

(CNTY)

EXTRACT DATE: 12/28/2024 ROADWAY MANAGEMENT SYSTEM PAGE NUMBER: 780
PRINT DATE: 12/30/2024 SLD COUNTY/SR - ANNUAL PRINT COUNTY: ALLEGHENY

DIR: B TOTAL LEN: 7.048 MI. DIST: 11-1 SR: 2040
LEFT MUN: SOUTH PARK T RIGHT MUN: SOUTH PARK T

MFC BEGIN = B LENGTH(AH 1551 BK 1233) 0065/0000		5 0064/0000	MFC BEGIN = B LENGTH(AH 1560 BK 1233)
	---	0060/1191	018 "DIA CIRC CONCR
	---	0060/1178	LEN=0042 INSTALLED UNKN
	---	0060/1059	024 "DIA CIRC CONCR
	---	0060/0974	LEN=0043 INSTALLED 2013
	---		024 "DIA CIRC CONCR
	---		LEN=0027 INSTALLED 2013
	---		024 "DIA CIRC CONCR
	---		LEN=0027 INSTALLED 2013
PIKE ST (TWP)	0060/0753	==	
2 0 02295 0 00 0114+85 011501 FT			011501 FT
VILLA DR (T880)	0060/0000	==	5 0060/0000 LENGTH(AH 1233 BK 3294)
		==	PARK ST
		---	(T611)
		---	0050/3135 018 "DIA CIRC CONCR
		---	LEN=0025 INSTALLED UNKN
		---	0050/3133 018 "DIA CIRC CONCR
		---	LEN=0060 INSTALLED UNKN
		---	0050/2440 018 "DIA CIRC CONCR
		---	LEN=0030 INSTALLED UNKN
		---	0050/2219 018 "DIA CIRC CONCR
		---	LEN=0025 INSTALLED UNKN
CONVERSE DR (TWP)	0050/1355	==	
		---	0050/0682 SOUTH PARK
		---	BETHEL PARK B
		---	0050/0647 018 "DIA CIRC CONCR
		---	LEN=0035 INSTALLED UNKN
		---	0050/0469 018 "DIA CIRC CONCR
		---	LEN=0025 INSTALLED UNKN
008207 FT			2 0 02295 0 00 0088+80
		==	LINHART DR
WILLIS RD (TWP)	0050/0000	==	(CNTY)
		5	0050/0000 LENGTH(AH 3294 BK 2166)
		---	EAST PARK DR
		---	(CNTY)
		---	002"H 02"W CON BOX CUL
		---	LEN=0060 INSTALLED UNKN
		---	REGENCY PL
		---	(TWP)
2 0 02295 0 00 0060+83 006041 FT		==	0040/0168
			006041 FT

EXTRACT DATE: 12/28/2024 ROADWAY MANAGEMENT SYSTEM PAGE NUMBER: 779
PRINT DATE: 12/30/2024 SLD COUNTY/SR - ANNUAL PRINT COUNTY: ALLEGHENY

DIR: B TOTAL LEN: 7.048 MI. DIST: 11-1 SR: 2040
LEFT MUN: BETHEL PARK B RIGHT MUN: BETHEL PARK B

SURREY WOODS RD
(TWP)

0040/0000

2 0 02295 0 00 0036+68 003643 FT
BAPTIST RD
(SR3009 SEG 0090/0000) 0030/0000

001959 FT

JORDAN ST
(BORO)
PINETTE ST
(BORO)
GERHOLD ST
(BORO)

0010/1105

0010/0900

0010/0565

000000 FT

0040/0000 LENGTH(AH 2166 BK 2398)
018 "DIA CIRC CONCR
0030/2316 LEN=0035 INSTALLED UNKN
SANSUE DR
0030/1846 (BORO)
015 "DIA CIRC CONCR
0030/1533 LEN=0050 INSTALLED UNKN
024 "DIA CIRC CONCR
0030/0932 LEN=0015 INSTALLED UNKN
024 "DIA CIRC CONCR
0030/0906 LEN=0060 INSTALLED UNKN
024 "DIA CIRC CONCR
0030/0733 LEN=0005 INSTALLED UNKN
036 "DIA CIRC CONCR
0030/0051 LEN=0060 INSTALLED UNKN
003643 FT BAPTIST RD
(SR3009 SEG 0090/0000)
0030/0000 LENGTH(AH 2398 BK 1684)
015 "DIA CIRC CONCR
0020/1154 LEN=0083 INSTALLED UNKN
001959 FT 2 0 02295 0 00 0019+75
PAXTON DR
(BORO)
0020/0000 LENGTH(AH 1684 BK 1959)
015 "DIA CIRC METAL
0010/1929 LEN=0030 INSTALLED UNKN
024 "DIA CIRC CONCR
0010/0336 LEN=0020 INSTALLED UNKN
000000 FT 2 0 02295 0 00 0000+00
NC BR BROUGHTON RD
LIBRARY RD
(SR0088 SEG 0090/1635)
INTER-BK BETHEL CHURCH RD
(CNTY)
MFC BEGIN = B
0010/0000 LENGTH(AH 1959 BK 0000)

EXTRACT DATE: 12/28/2024 ROADWAY MANAGEMENT SYSTEM PAGE NUMBER: 778
PRINT DATE: 12/30/2024 SLD COUNTY/SR - ANNUAL PRINT COUNTY: ALLEGHENY

DIR: B TOTAL LEN: .846 MI. DIST: 11-1 SR: 2039
LEFT MUN: NORTH VERSAILLES T RIGHT MUN: NORTH VERSAILLES T

BROADWAY AV
(TWP)

004468 FT
004468 FT
0020/0860

003608 FT

000000 FT

Station	Length	Material	Notes
004468 FT	7030/0000	LENGTH(AH 1589 BK 0191)	
004468 FT	7022/0000	LENGTH(AH 0191 BK 0860)	
0020/0860	INTER-AHD	WASHINGTON ST	
0020/0850	024 " DIA	CIRC CONCR	
0020/0540	LEN=0047	INSTALLED UNKN	
0020/0525	015 " DIA	CIR PLASTIC	
0020/0258	LEN=0080	INSTALLED UNKN	
0020/0027	WOOD ST		
003608 FT	2 0 02088	0 00 0034+25	
0020/0000	ELM ST		
0010/3359	018 " DIA	CIRC CONCR	
0010/3270	LEN=0035	INSTALLED UNKN	
0010/3145	MARTIN AV		
0010/3000	018 " DIA	CIR PLASTIC	
0010/2820	LEN=0035	INSTALLED UNKN	
0010/2478	015 " DIA	CIRC CONCR	
0010/2280	LEN=0030	INSTALLED UNKN	
0010/1878	015 " DIA	CIRC CONCR	
0010/1423	LEN=0035	INSTALLED UNKN	
0010/0553	018 " DIA	CIRC CONCR	
000000 FT	LEN=0040	INSTALLED UNKN	
NC WA	2 0 02088	0 00 0000+00	
WASHINGTON RD			
FIFTH AV			
0010/0000	(SRO148	SEG 0141/2490)	
	(SRO148	SEG 0140/2475)	
	MFC BEGIN	= E	
	LENGTH(AH 3608 BK 0000)		

EXTRACT DATE: 12/28/2024 ROADWAY MANAGEMENT SYSTEM PAGE NUMBER: 777
PRINT DATE: 12/30/2024 SLD COUNTY/SR - ANNUAL PRINT COUNTY: ALLEGHENY

DIR: B TOTAL LEN: .463 MI. DIST: 11-1 SR: 2038
LEFT MUN: CLAIRTON C RIGHT MUN: CLAIRTON C

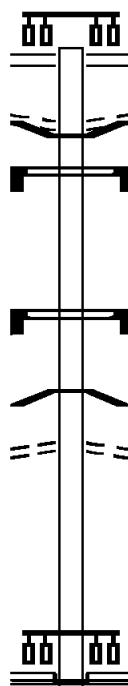
FROM 2001/0300 SH
(CONN)

TO 0837/0150 SH
(CONN)

002442 FT

0010/2330

0010/0090
000000 FT



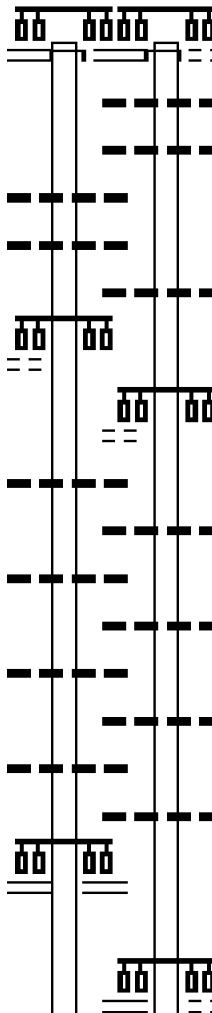
002442 FT GLASSPORT ELIZABETH RD
(SR2001 SEG 0300/0910)
0010/2442 BMS EN 02/2038/0010/0140
TO 2001/0300 SH
0010/2330 (CONN)
SIGN: 4 CHORD TRUSS
0010/2147 BMS ID 02/2038/0010/2147

SIGN: 4 CHORD TRUSS
0010/0363 BMS ID 02/2038/0010/0363
1 0 00736 4 00 0004+02
MONONGAHELA
0010/0140 BMS BG 02/2038/0010/0140
FROM 0837/0150 SH
0010/0090 (CONN)
000000 FT 1 0 00736 4 00 0000+00
NC GLASSPORT-CLAIRTON BR
STATE ST
(SR0837 SEG 0151/0365)
(SR0837 SEG 0150/0360)

INTER-BK CARNEGIE AV
(CITY)
MFC BEGIN = C
0010/0000 LENGTH(AH 2442 BK 0000)

EXTRACT DATE: 12/28/2024 ROADWAY MANAGEMENT SYSTEM PAGE NUMBER: 776
PRINT DATE: 12/30/2024 SLD COUNTY/SR - ANNUAL PRINT COUNTY: ALLEGHENY

DIR: B TOTAL LEN: 4.686 MI. DIST: 11-1 SR: 2037
LEFT MUN: TURTLE CREEK B RIGHT MUN: TURTLE CREEK B

	024741 FT INTER-AHD		024577 FT INTER-AHD	
TRI-BORO AV (SR0130 SEG 0253/0000) SHAW ST (BORO) TRI-BORO AV (SR0130 SEG 0253/0000) (SR0130 SEG 0252/0000)				TRI-BORO AV (SR0130 SEG 0252/0000) SHAW ST (BORO) TRI-BORO AV (SR0130 SEG 0253/0000) (SR0130 SEG 0252/0000)
	0101/3837		0100/3665	
018 "DIA CIRC CONCR LEN=0048 INSTALLED UNKN 0101/3035			0100/3333	018 "DIA CIRC CONCR LEN=0040 INSTALLED UNKN
018 "DIA CIRC CONCR LEN=0048 INSTALLED UNKN 0101/2887			0100/3023	018 "DIA CIRC CONCR LEN=0040 INSTALLED UNKN
PENN AV ET (BORO)			0100/2703	018 "DIA CIRC CONCR LEN=0040 INSTALLED UNKN
	0101/2490			PENN AV ET (BORO)
018 "DIA CIRC CONCR LEN=0048 INSTALLED UNKN 0101/2232			0100/2360	
018 "DIA CIRC CONCR LEN=0099 INSTALLED UNKN 0101/2075			0100/2053	018 "DIA CIRC CONCR LEN=0040 INSTALLED UNKN
018 "DIA CIRC CONCR LEN=0045 INSTALLED UNKN 0101/1734			0100/1844	018 "DIA CIRC CONCR LEN=0099 INSTALLED UNKN
018 "DIA CIRC CONCR LEN=0040 INSTALLED UNKN 0101/1430			0100/1500	018 "DIA CIRC CONCR LEN=0040 INSTALLED UNKN
ELECTRIC AV (SR2112 SEG 0020/2663)			0100/1287	018 "DIA CIRC CONCR LEN=0045 INSTALLED UNKN
	0101/1383			BRADDOCK AV (BORO) ELECTRIC AV (SR2112 SEG 0020/2791)

EXTRACT DATE: 12/28/2024 ROADWAY MANAGEMENT SYSTEM PAGE NUMBER: 775
PRINT DATE: 12/30/2024 SLD COUNTY/SR - ANNUAL PRINT COUNTY: ALLEGHENY

DIR: B TOTAL LEN: 4.686 MI. DIST: 11-1 SR: 2037
LEFT MUN: TURTLE CREEK B RIGHT MUN: TURTLE CREEK B

TURTLE CREEK EAST PITTSBURGH B	0101/1371		0100/1263	TURTLE CREEK EAST PITTSBURGH B
			0100/1256	BMS EN 02/2112/0030/0000
				0 0 00000 0 00 0000+00
				NC TRI-BORO EX
			0100/1244	FALLS RUN
				BMSBG 02/2112/0030/0000
			0100/1100	SIGN: 3 CHORD TRUSS
				BMSID 02/2037/0100/1100
BEECH ST (BORO)	0101/1040			LC TO BRADDOCK AV (BORO)
				BEECH ST (BORO)
			0100/0895	
018 "DIA CIRC CONCR LEN=0024 INSTALLED UNKN CABLE AV (BORO)	0101/0949			
	0101/0739			
				CABLE AV (BORO)
018 "DIA CIRC CONCR LEN=0024 INSTALLED UNKN	0101/0710		0100/0595	
			0100/0570	018 "DIA CIRC CONCR LEN=0118 INSTALLED UNKN
018 "DIA CIRC CONCR LEN=0024 INSTALLED UNKN	0101/0404			
			0100/0275	018 "DIA CIRC CONCR LEN=0113 INSTALLED UNKN (APRA) KEYSTONE COMMONS
			0100/0247	KEYSTONE COMMONS ENT RD (PRDR)
018 "DIA CIRC CONCR LEN=0024 INSTALLED UNKN RAMP B RD (SR8063 SEG 0500/0000)	0101/0129			
	0101/0125			
			020912 FT	2 0 01074 0 00 0093+61
				024 "DIA CIRC CONCR LEN=0108 INSTALLED UNKN
1 0 01074 0 00 0091+85 020904 FT NC TRI-BORO AV				NC BRADDOCK AV
LENGTH(AH 3837 BK 2338)	0101/0000		0100/0000	LC FROM BRADDOCK AV (CONN)
			0090/2348	WILSON AV (TWP)
BMS EN 02/2037/0091/0878 0091/2017				

EXTRACT DATE: 12/28/2024 ROADWAY MANAGEMENT SYSTEM PAGE NUMBER: 774
PRINT DATE: 12/30/2024 SLD COUNTY/SR - ANNUAL PRINT COUNTY: ALLEGHENY

DIR: B TOTAL LEN: 4.686 MI. DIST: 11-1 SR: 2037
LEFT MUN: EAST PITTSBURGH B RIGHT MUN: EAST PITTSBURGH B

SIGN: CANTILEVER
BMSID 02/2037/0091/1105 0091/1074

BRADDOCK AV
(SR2083 SEG 0032/2131)
(SR2083 SEG 0033/2111) 0091/0890
0 0 00000 0 00 0000+00
UNION RAILROAD COMPA RR
BMSBG 02/2037/0091/0878 0091/0860
BMSSEN 02/2037/0091/0001 0091/0841
EAST PITTSBURGH
NORTH VERSAILLES T 0091/0647

1 0 01074 0 00 0069+44 018566 FT
NC TRI-BORO EX
ELDER ST
BMSBG 02/2037/0091/0001
LENGTH(AH 2338 BK 2243) 0091/0000

018 "DIA CIRC CONCR
LEN=0099 INSTALLED UNKN 0081/2226

018 "DIA CIRC CONCR
LEN=0024 INSTALLED UNKN 0081/1936

018 "DIA CIRC CONCR
LEN=0067 INSTALLED UNKN 0081/0797

DIXON AV
(TWP)
ELDER RD
(TWP)
018 "DIA CIRC CONCR 0081/0695

0090/1031 BMSSEN 02/2037/0090/0874
EAST PITTSBURGH
0090/0912 NORTH VERSAILLES T

BRADDOCK AV
(SR2083 SEG 0033/2111)
(SR2083 SEG 0032/2131)
0090/0860
0090/0841 BMSSEN 02/2037/0090/0001

SIGN: CANTILEVER
BMSID 02/2037/0090/0557
1 0 01074 0 00 0070+80
RAMP B
0090/0293 BMSBG 02/2037/0090/0874
018563 FT 1 0 01074 0 00 0070+80
NC TR I-BORO EX

ELDER ST
BMSBG 02/2037/0090/0001
LENGTH(AH 2349 BK 2337)
018 "DIA CIRC CONCR
LEN=0099 INSTALLED UNKN
018 "DIA CIRC CONCR
LEN=0099 INSTALLED UNKN

018 "DIA CIRC CONCR
LEN=0099 INSTALLED UNKN

018 "DIA CIRC CONCR
LEN=0099 INSTALLED UNKN
024 "DIA CIRC CONCR
LEN=0099 INSTALLED UNKN

024 "DIA CIRC CONCR
LEN=0320 INSTALLED UNKN
DIXON AV
(TWP)
ELDER RD
(TWP)
0080/0816
0080/0745

EXTRACT DATE: 12/28/2024 ROADWAY MANAGEMENT SYSTEM PAGE NUMBER: 773
PRINT DATE: 12/30/2024 SLD COUNTY/SR - ANNUAL PRINT COUNTY: ALLEGHENY

DIR: B TOTAL LEN: 4.686 MI. DIST: 11-1 SR: 2037
LEFT MUN: NORTH VERSAILLES T RIGHT MUN: NORTH VERSAILLES T

LEN=0067	INSTALLED	UNKN	0081/0683	---	---	---	0080/0496	018 "DIA CIRC CONCR
				---	---	---		LEN=0099 INSTALLED UNKN
1 0 01074 0 00 0047+72 016323 FT				---	---	---	0080/0251	018 "DIA CIRC CONCR
VERSAILLES AV				---	---	---	016226 FT	LEN=0099 INSTALLED UNKN
(SR2026 SEG 0010/0000)				---	---	---		1 0 01074 0 00 0046+53
				---	---	---		VERSAILLES AV
				---	---	---		(SR2026 SEG 0010/0000)
LENGTH(AH 2243 BK 2251)			0081/0000	---	---	---	0080/0000	LENGTH(AH 2337 BK 2473)
				---	---	---		
				---	---	---	0070/1680	024 "DIA CIRC CONCR
				---	---	---		LEN=0099 INSTALLED UNKN
				---	---	---	0070/1251	024 "DIA CIRC CONCR
				---	---	---		LEN=0099 INSTALLED UNKN
024 "DIA CIRC OTHER				---	---	---		
LEN=0099			INSTALLED UNKN 0071/1174	---	---	---		
018 "DIA CIRC OTHER				---	---	---		
LEN=0040			INSTALLED UNKN 0071/0874	---	---	---		
018 "DIA CIRC OTHER				---	---	---		
LEN=0040			INSTALLED UNKN 0071/0376	---	---	---		
018 "DIA CIRC OTHER				---	---	---		
LEN=0040			INSTALLED UNKN 0071/0124	---	---	---		
				---	---	---		
				---	---	---	0070/0099	018 "DIA CIRC CONCR
1 0 01074 0 00 0025+11 014072 FT				---	---	---	013753 FT	LEN=0099 INSTALLED UNKN
DIXON AV				---	---	---		1 0 01074 0 00 0021+98
(TWP)				---	---	---		IRISHTOWN RD
LENGTH(AH 2251 BK 2520)			0071/0000	---	---	---	0070/0000	(TWP)
018 "DIA CIRC CONCR				---	---	---		LENGTH(AH 2473 BK 2208)
LEN=0153			INSTALLED UNKN 0061/2343	---	---	---		
				---	---	---		
				---	---	---	0060/1875	024 "DIA CIRC CONCR
				---	---	---		LEN=0040 INSTALLED UNKN
				---	---	---	0060/1669	RT 0030 EB
				---	---	---		OP ID 02/0030/0270/0259
SR 0030 EB				---	---	---		
OP ID 02/0030/0270/0000			0061/1997	---	---	---		
024 "DIA CIRC CONCR				---	---	---		
LEN=0045			INSTALLED UNKN 0061/1770	---	---	---		
				---	---	---		
				---	---	---	0060/1045	024 "DIA CIRC CONCR
				---	---	---		LEN=0040 INSTALLED UNKN
				---	---	---	0060/0753	018 "DIA CIRC CONCR
				---	---	---		LEN=0040 INSTALLED UNKN
018 "DIA CIRC CONCR				---	---	---		
LEN=0040			INSTALLED UNKN 0061/0422	---	---	---		
				---	---	---		
				---	---	---	0060/0225	060 "DIA CIRC CONCR
1 0 01074 0 00 0000+00 011552 FT				---	---	---	011545 FT	LEN=0040 INSTALLED UNKN
PORT PERRY RD				---	---	---		1 0 01074 0 00 0000+00
				---	---	---		PORT PERRY RD

DIR: B TOTAL LEN: 4.686 MI. DIST: 11-1 SR: 2037
LEFT MUN: NORTH VERSAILLES T RIGHT MUN: NORTH VERSAILLES T

EXTRACT DATE: 12/28/2024 ROADWAY MANAGEMENT SYSTEM PAGE NUMBER: 771
PRINT DATE: 12/30/2024 SLD COUNTY/SR - ANNUAL PRINT COUNTY: ALLEGHENY

DIR: B TOTAL LEN: 4.686 MI. DIST: 11-1 SR: 2037
LEFT MUN: NORTH VERSAILLES T RIGHT MUN: NORTH VERSAILLES T

SPRUCE WY
(TWP)

0041/0515

018 "DIA CIRC CONCR
LEN=0079 INSTALLED UNKN 0041/0079
2 0 02291 0 00 0003+00 007118 FT
THE LN
(TWP)
LENGTH(AH 2475 BK 0293) 0041/0000

2 0 02291 0 00 0003+00 006825 FT
NC MCKEESPORT BL
PITTSBURGH MCKEESPORT B
(CNTY)
MFC BEGIN = C
LENGTH(AH 0293 BK 3281) 0031/0000
LC FOR MCKEESPORT BL
(CONN) 0020/3115

003544 FT

0040/0684 LEN=0099 INSTALLED UNKN
SPRUCE WY
(TWP)
018 "DIA CIRC CONCR
LEN=0099 INSTALLED UNKN
024 "DIA CIRC CONCR
LEN=0099 INSTALLED UNKN

007134 FT 2 0 02291 0 00 0003+00
THE LN
(TWP)
LENGTH(AH 2522 BK 0309)
018 "DIA CIRC CONCR
LEN=0042 INSTALLED UNKN
2 0 02291 0 00 0000+00
NC MC
PITTSBURGH MCKEESPORT B
(CNTY)
MFC BEGIN = C
LENGTH(AH 0309 BK 3281)

0020/3060 015 "DIA CIRC CONCR
LEN=0099 INSTALLED UNKN

0020/2144 012 "DIA CIRC CONCR
LEN=0099 INSTALLED UNKN
MAHONING AV
(TWP)

0020/1875 018 "DIA CIR PLASTIC
LEN=0050 INSTALLED UNKN
018 "DIA CIRC CONCR
0020/1647 LEN=0099 INSTALLED 2013
018 "DIA CIR PLASTIC
0020/1285 LEN=0099 INSTALLED UNKN
018 "DIA CIRC CONCR
0020/1040 LEN=0040 INSTALLED UNKN
018 "DIA CIRC METAL
0020/0775 LEN=0099 INSTALLED UNKN

0020/0040 018 "DIA CIR PLASTIC
LEN=0020 INSTALLED UNKN
2 0 02107 0 00 0000+00
FIFTH AV
(SR0148 SEG 0131/2210)
(SR0148 SEG 0130/2200)
NC WESTINGHOUSE AV
ARCANNIA ST

EXTRACT DATE: 12/28/2024 ROADWAY MANAGEMENT SYSTEM PAGE NUMBER: 770
PRINT DATE: 12/30/2024 SLD COUNTY/SR - ANNUAL PRINT COUNTY: ALLEGHENY

DIR: B TOTAL LEN: 4.686 MI. DIST: 11-1 SR: 2037
LEFT MUN: NORTH VERSAILLES T RIGHT MUN: NORTH VERSAILLES T

FIFTH AV
(SR0148 SEG 0130/0000)
(SR0148 SEG 0131/0000) 0010/3544

003544 FT

CAPITOL ST
(BORO)

0010/0660

000000 FT

INTER-BK (TWP)
FIFTH AV
(SR0148 SEG 0131/2210)
LTH AH 003281 BK 000100
0020/0000
003544 FT
7014/0000 LTH AH 000100 BK 003544
INTER-AHD FIFTH AV
(SR0148 SEG 0130/0000)
WHITE OAK B
0010/3544 018 "DIA CIRC CONCR
LEN=0001 INSTALLED UNKN
0010/3462 018 "DIA CIRC CONCR
LEN=0008 INSTALLED UNKN
0010/3441 BMSSEN 02/2037/0010/3364
0010/3378 1 1 00206 0 00 0001+73
CROOKED RUN
0010/3364 BMSBG 02/2037/0010/3364
018 "DIA CIRC CONCR
0010/3090 LEN=0020 INSTALLED UNKN
018 "DIA CIRC CONCR
0010/2351 LEN=0020 INSTALLED UNKN
018 "DIA CIRC CONCR
0010/1913 LEN=0020 INSTALLED UNKN
CONGRESS ST
0010/1848 OP ID 02/7477/0000/2244
018 "DIA CIRC CONCR
0010/1843 LEN=0020 INSTALLED UNKN
0010/1321 BMSSEN 02/2037/0010/1313
1 1 00206 0 00 0022+22
HARTMAN RUN
0010/1313 BMSBG 02/2037/0010/1313
CLINTON ST
0010/1215 (BORO)
018 "DIA CIR PLASTIC
LEN=0020 INSTALLED UNKN
0010/0847 018 "DIA CIRC CONCR
LEN=0020 INSTALLED UNKN
0010/0701 CAPITOL ST
(BORO)
0010/0660 SKELLEY ST
(BORO)
0010/0295 1 1 00206 0 00 0035+48
000000 FT NC PENNSYLVANIA AV
STATE ST
(SR2031 SEG 0070/2674)
INTER-BK OHIO AV
(BORO)
MFC BEGIN = C
0010/0000 LENGTH(AH 3544 BK 0000)

EXTRACT DATE: 12/28/2024 ROADWAY MANAGEMENT SYSTEM PAGE NUMBER: 769
PRINT DATE: 12/30/2024 SLD COUNTY/SR - ANNUAL PRINT COUNTY: ALLEGHENY

DIR: B TOTAL LEN: .837 MI. DIST: 11-1 SR: 2036
LEFT MUN: JEFFERSON HILLS B RIGHT MUN: JEFFERSON HILLS B

2 0 02081 0 00 0031+64 003093 FT	004421 FT		004421 FT ALICE MINE RD
FOSTER ST			0020/1328 ROAD CLOSED BACK
(BORO)			
WALL AV	0020/0000		ALICE MINE RD
(BORO)	0010/2915		0020/0246 ROAD CLOSED AHEAD
			003093 FT
			5 0020/0000 LENGTH(AH 1328 BK 3093)
			0010/2637 048 "DIA CIRC CONCR
			LEN=2637 INSTALLED UNKN
			0010/2382 024 "DIA CIRC CONCR
			LEN=0040 INSTALLED UNKN
			JEFFERSON HILLS
			0010/2356 CLAIRTON C
			CLAIRTON
			0010/2311 JEFFERSON HILLS B
			SHORT ST
			0010/2035 (BORO)
			0010/1990 024 "DIA CIRC CONCR
			LEN=0040 INSTALLED UNKN
			0010/1686 024 "DIA CIRC CONCR
			LEN=0100 INSTALLED UNKN
			0010/0593 024 "DIA CIRC CONCR
			LEN=0070 INSTALLED UNKN
			000000 FT 2 0 02081 0 00 0000+00
			CLAIRTON RD
			(SR0885 SEG 0040/0000)
			NC WA LL RD
			MFC BEGIN = E
			5 0010/0000 LENGTH(AH 3093 BK 0000)

000000 FT

CLAIRTON RD
(SR0885 SEG 0040/0000) 0010/0000

EXTRACT DATE: 12/28/2024 ROADWAY MANAGEMENT SYSTEM PAGE NUMBER: 768
PRINT DATE: 12/30/2024 SLD COUNTY/SR - ANNUAL PRINT COUNTY: ALLEGHENY

DIR: B TOTAL LEN: 2.089 MI. DIST: 11-1 SR: 2035
LEFT MUN: NORTH VERSAILLES T RIGHT MUN: NORTH VERSAILLES T

NITA ST (TWP)	011029 FT		011029 FT	LINCOLN HW (SR0030 SEG 0321/0905) (SR0030 SEG 0320/0895)
		==	0040/3558	018 "DIA CIRC CONCR
		---	0040/3346	LEN=0040 INSTALLED UNKN
		---	0040/3006	021 "DIA CIRC CONCR
		---	0040/2687	LEN=0020 INSTALLED UNKN
		---	0040/2412	018 "DIA CIRC CONCR
		---		LEN=0040 INSTALLED UNKN
		---		021 "DIA CIRC CONCR
		---		LEN=0015 INSTALLED UNKN
		==		
0040/2395		---	0040/1670	036 "DIA CIRC CONCR
		---	0040/1542	LEN=0040 INSTALLED UNKN
		---	0040/1278	030 "DIA CIRC CONCR
		---	0040/0810	LEN=0072 INSTALLED UNKN
		==	0040/0432	018 "DIA CIRC CONCR
		---	0040/0419	LEN=0040 INSTALLED UNKN
		---	007471 FT	DENNING WY
		---	0040/0000	(TWP)
		---		048 "DIA CIRC CONCR
		---		LEN=0099 INSTALLED UNKN
007471 FT		---	0030/3519	036 "DIA CIRC CONCR
		---	0030/3452	LEN=0030 INSTALLED UNKN
		---		2 0 02029 0 00 0075+05
		---		LENGTH(AH 3558 BK 3683)
		---		018 "DIA CIR PLASTIC
		---		LEN=0067 INSTALLED UNKN
		---		018 "DIA CIR PLASTIC
		---		LEN=0035 INSTALLED UNKN
		==		
		---	0030/2553	018 "DIA CIRC CONCR
UPPER HECKMAN RD (TWP)	0030/2589	---	0030/2408	LEN=0035 INSTALLED UNKN
		---		NORTH VERSAILLES
		---		WHITE OAK B

EXTRACT DATE: 12/28/2024 ROADWAY MANAGEMENT SYSTEM PAGE NUMBER: 767
PRINT DATE: 12/30/2024 SLD COUNTY/SR - ANNUAL PRINT COUNTY: ALLEGHENY

DIR: B TOTAL LEN: 2.089 MI. DIST: 11-1 SR: 2035
LEFT MUN: NORTH VERSAILLES T RIGHT MUN: NORTH VERSAILLES T

2 0 02029 0 00 0024+46 002436 FT
LOWER HECKMAN RD
(BORO) 0020/0000

003788 FT

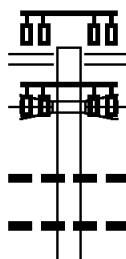
000000 FT

0030/1714	018 "DIA CIRC CONCR
0030/1392	LEN=0030 INSTALLED UNKN
0030/1390	018 "DIA CIRC CONCR
0030/0980	LEN=0050 INSTALLED UNKN
0030/0640	036 "DIA CIRC CONCR
0030/0009	LEN=0030 INSTALLED UNKN
003788 FT	018 "DIA CIRC CONCR
0030/0000	LEN=0045 INSTALLED UNKN
0020/1111	018 "DIA CIRC CONCR
0020/1103	LEN=0050 INSTALLED UNKN
0020/0595	BMS EN 02/2035/0030/0000
0020/0360	2 0 02029 0 00 0038+22
0020/0026	BR JACKS RUN
002436 FT	BMSBG 02/2035/0030/0000
0020/0000	LENGTH(AH 3683 BK 1352)
0010/1936	BMS EN 02/2035/0020/1103
0010/1726	2 0 02029 0 00 0035+70
0010/1415	BR JACKS RUN
0010/1328	BMSBG 02/2035/0020/1103
0010/0870	018 "DIA CIRC CONCR
0010/0279	LEN=0035 INSTALLED UNKN
0010/0033	018 "DIA CIRC CONCR
000000 FT	LEN=0030 INSTALLED UNKN
NC MC	018 "DIA CIRC CONCR
JACKS RUN RD	LEN=0035 INSTALLED UNKN
(SR0048 SEG 0240/0110)	LENGTH(AH 1352 BK 2436)
MFC BEGIN = E	018 "DIA CIRC CONCR
0010/0000	LEN=0030 INSTALLED UNKN
	018 "DIA CIRC CONCR
	LEN=0035 INSTALLED UNKN
	018 "DIA CIRC CONCR
	LEN=0035 INSTALLED UNKN
	018 "DIA CIRC CONCR
	LEN=0035 INSTALLED UNKN
	018 "DIA CIRC CONCR
	LEN=0099 INSTALLED UNKN
	006 "DIA CIRC CONCR
	LEN=0180 INSTALLED UNKN
	024 "DIA CIRC CONCR
	LEN=0072 INSTALLED UNKN
	2 0 02029 0 00 0000+00
	NC MC
	JACKS RUN RD
	(SR0048 SEG 0240/0110)
	MFC BEGIN = E
	0010/0000 LENGTH(AH 2436 BK 0000)

EXTRACT DATE: 12/28/2024 ROADWAY MANAGEMENT SYSTEM PAGE NUMBER: 766
PRINT DATE: 12/30/2024 SLD COUNTY/SR - ANNUAL PRINT COUNTY: ALLEGHENY

DIR: B TOTAL LEN: 1.122 MI. DIST: 11-1 SR: 2034
LEFT MUN: WEST MIFFLIN B RIGHT MUN: WEST MIFFLIN B

005925 FT
















005925 FT DRAVOSBURG RD
(SR0837 SEG 0200/0000)
0030/0893
0030/0845 UNION & PENNSYLVANIA &
0030/0842 OVERPASS IS RR X-ING
(BORO)
01B " DIA CIRC METAL
0030/0463 LEN=0040 INSTALLED UNKN
01B " DIA CIRC CONCR
0030/0224 LEN=0014 INSTALLED UNKN

KINGS RD

EXTRACT DATE: 12/28/2024 ROADWAY MANAGEMENT SYSTEM PAGE NUMBER: 765
PRINT DATE: 12/30/2024 SLD COUNTY/SR - ANNUAL PRINT COUNTY: ALLEGHENY

DIR: B TOTAL LEN: 1.122 MI. DIST: 11-1 SR: 2034
LEFT MUN: WEST MIFFLIN B RIGHT MUN: WEST MIFFLIN B

(BORO)	0030/0140 005032 FT	==	005032 FT	2 0 02101 0 03 0111+08 UNION & PENNSYLVANIA & OVERPASS IS RR X-ING
			5 0030/0000	LENGTH(AH 0893 BK 1345)
LIBRTY PULTRUSIONS ENT (PRDR)	0020/0980	==	0020/1219	018 "DIA CIRC CONCR LEN=0040 INSTALLED UNKN
			0020/0908	018 "DIA CIRC CONCR LEN=0040 INSTALLED UNKN
MCGOWAN AV (BORO)	0020/0315	==	0020/0255	018 "DIA CIRC CONCR LEN=0040 INSTALLED UNKN
			0020/0255	018 "DIA CIRC CONCR LEN=0040 INSTALLED UNKN
PEAR AL (BORO)	0020/0131 003687 FT	==	003687 FT	2 0 02101 0 03 0097+90 UNION & PENNSYLVANIA & OVERPASS IS RR X-ING
			5 0020/0000	LENGTH(AH 1345 BK 3687)
			0010/3555	(APRA) USX MON VALLEY-1 MON VALLEY-IRVIN WORKS (PRDR)
GM METAL FAB DIV ENT RD (PRDR)	0010/3448		0010/3448	(APRA) GM METAL FAB DIV MON VALLEY-IRVIN WORKS (PRDR)
GM METAL FAB DIV ENT RD (PRDR)	0010/3255	==	0010/3065	018 "DIA CIRC CONCR LEN=0040 INSTALLED UNKN
				
LEBANON SCHOOL RD (BORO)	0010/1955	==		NC LEBANON SCHOOL RD
				
			0010/0274	FOR SR 2034 AND 2043 (CONN)
MAXIM CRANE ENT RD (PRDR)	0010/0222 000000 FT		0010/0222	(APRA) MAXIM CRANE RENT
			000000 FT	2 0 02101 0 01 0061+95 CAMP HOLLOW RD (SR2043 SEG 0030/0000)
				NC PHILLIP MURRAY RD MFC BEGIN = D
CAMP HOLLOW RD (SR2043 SEG 0030/0000)	0010/0000		5 0010/0000	LENGTH(AH 3687 BK 0000)

EXTRACT DATE: 12/28/2024 ROADWAY MANAGEMENT SYSTEM PAGE NUMBER: 764
PRINT DATE: 12/30/2024 SLD COUNTY/SR - ANNUAL PRINT COUNTY: ALLEGHENY

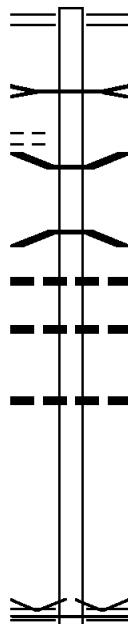
DIR: B TOTAL LEN: .625 MI. DIST: 11-1 SR: 2033
LEFT MUN: WHITE OAK B RIGHT MUN: WHITE OAK B

WHITE OAK PARK
(PARK)

003298 FT

0010/2979

000000 FT



003298 FT JACKS RUN RD
0010/3298 (SR0048 SEG 0250/0000)
JACK'S RUN
STRUCTURE LENGTH 18 FT
0010/3216 BMSID 02/2033/0010/3242
0010/2520 BMSID 02/2033/0010/2508
2 0 02180 0 00 0068+70
BR. JACKS RUN
0010/2508 BMSBG 02/2033/0010/2508
018 "DIA CIRC CONCR
0010/1995 LEN=0040 INSTALLED UNKN
018 "DIA CIRC CONCR
0010/1628 LEN=0035 INSTALLED UNKN
018 "DIA CIRC CONCR
0010/1020 LEN=0040 INSTALLED UNKN
000000 FT 2 0 02180 0 00 0068+70
VILLAGE: WHITE OAK B
NC MC CLINTOCK RD
MUSE LN
(SR2024 SEG 0030/0000)
MFC BEGIN = D
0010/0000 LENGTH(AH 3298 BK 0000)

EXTRACT DATE: 12/28/2024 ROADWAY MANAGEMENT SYSTEM PAGE NUMBER: 763
PRINT DATE: 12/30/2024 SLD COUNTY/SR - ANNUAL PRINT COUNTY: ALLEGHENY

DIR: B TOTAL LEN: 1.452 MI. DIST: 11-1 SR: 2032
LEFT MUN: WEST MIFFLIN B RIGHT MUN: WEST MIFFLIN B

TIMOTHY DR
(CITY)

GINA DR
(CITY)

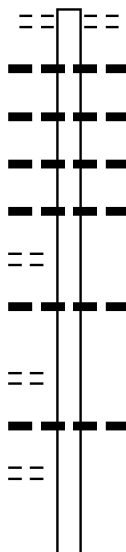
PINE RUN RD
(CITY)

007664 FT

0030/1530

0030/0425

0030/0155
005006 FT



007664 FT NEW ENGLAND RD
0030/2658 (CNTY)
012 "DIA CIR PLASTIC
0030/2485 LEN=0035 INSTALLED UNKN
018 "DIA CIR PLASTIC
0030/2140 LEN=0030 INSTALLED UNKN
030"H 48"W CON BOX CUL
0030/2070 LEN=0030 INSTALLED UNKN
018 "DIA CIRC CONCR
0030/1737 LEN=0040 INSTALLED UNKN

018 "DIA CIRC CONCR
0030/1183 LEN=0030 INSTALLED UNKN

018 "DIA CIRC CONCR
0030/0350 LEN=0099 INSTALLED UNKN

005006 FT 2 0 02074 0 00 0000+00
CLAIRTON RD
(SR0885 SEG 0091/0310)

EXTRACT DATE: 12/28/2024 ROADWAY MANAGEMENT SYSTEM PAGE NUMBER: 762
PRINT DATE: 12/30/2024 SLD COUNTY/SR - ANNUAL PRINT COUNTY: ALLEGHENY

DIR: B TOTAL LEN: 1.452 MI. DIST: 11-1 SR: 2032
LEFT MUN: WEST MIFFLIN B RIGHT MUN: WEST MIFFLIN B

FROM 0885/0091 SH
(CONN)

NORTH AV
(CITY)
KELLY LN
(PRDR)

WEST MIFFLIN
PLEASANT HILLS B

TO 0051/0220 SH
(CONN)

0020/1490

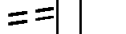
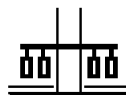
0020/0850

0020/0771

003392 FT

0020/0000

0010/0105
000000 FT



(SR0885 SEG 0090/0290)

0030/0000 MFC BEGIN = D
LENGTH(AH 2658 BK 1614)

0020/0722 030 "DIA CIRC CONCR
LEN=0035 INSTALLED UNKN

003392 FT 2 0 02113 0 00 0034+18

0020/0000 WEST MIFFLIN
JEFFERSON HILLS B
LENGTH(AH 1614 BK 3392)

0010/3300 018 "DIA CIRC CONCR
LEN=0099 INSTALLED UNKN

0010/3283 024 "DIA CIRC CONCR
LEN=0024 INSTALLED UNKN

0010/1545 018 "DIA CIRC CONCR
LEN=0035 INSTALLED UNKN
STEEL CENTER VO TECH EN

0010/1513 (PRDR)

0010/1331 018 "DIA CIRC METAL
LEN=0030 INSTALLED UNKN

0010/0942 JEFFERSON HILLS

0010/0572 PLEASANT HILLS B
036 "DIA CIRC METAL

0010/0572 LEN=0050 INSTALLED UNKN

0010/0570 048 "DIA CIRC METAL
LEN=0040 INSTALLED UNKN

000000 FT 2 0 02113 0 00 0000+00

NC LEWIS RUN RD

CLAIRTON BL

(SR0051 SEG 0221/1049)

(SR0051 SEG 0220/0975)

INTER-BK LINDSAY SNYDER DR

(BORO)

0010/0000 MFC BEGIN = C
LENGTH(AH 3392 BK 0000)

EXTRACT DATE: 12/28/2024 ROADWAY MANAGEMENT SYSTEM PAGE NUMBER: 761
PRINT DATE: 12/30/2024 SLD COUNTY/SR - ANNUAL PRINT COUNTY: ALLEGHENY
DIR: B TOTAL LEN: 5.324 MI. DIST: 11-1 SR: 2031
LEFT MUN: NORTH VERSAILLES T RIGHT MUN: NORTH VERSAILLES T

028113 FT

028113 FT
INTER-AHD NEW ST JOSEPHS CEMETARY
(PRDR)
LINCOLN HW



EXTRACT DATE: 12/28/2024 ROADWAY MANAGEMENT SYSTEM PAGE NUMBER: 760
PRINT DATE: 12/30/2024 SLD COUNTY/SR - ANNUAL PRINT COUNTY: ALLEGHENY

DIR: B TOTAL LEN: 5.324 MI. DIST: 11-1 SR: 2031
LEFT MUN: NORTH VERSAILLES T RIGHT MUN: NORTH VERSAILLES T

WALNUT AV
(TWP)

0110/2891

CROOKED RUN RD
(CNTY)

0110/1943

024639 FT

BLANCHARD LN
(TWP)

0100/0140

00	00		(SR0030 SEG 0311/3190)
0110/3474			(SR0030 SEG 0310/3180)
0110/3255			018 "DIA CIRC CONCR
			LEN=0030 INSTALLED UNKN
0110/2930			018 "DIA CIRC CONCR
			LEN=0030 INSTALLED UNKN
			018 "DIA CIRC CONCR
			LEN=0030 INSTALLED UNKN
			ORSEN AV
0110/2647			(TWP)
0110/2535			018 "DIA CIRC CONCR
			LEN=0050 INSTALLED UNKN
0110/2400			018 "DIA CIRC CONCR
			LEN=0094 INSTALLED UNKN
0110/2370			012 "DIA CIRC CONCR
			LEN=0050 INSTALLED UNKN
0110/2127			MARYELLEN DR
			(TWP)
0110/2025			018 "DIA CIRC CONCR
			LEN=0099 INSTALLED UNKN
0110/1988			MARYELLEN DR
			(TWP)
			NC BR
			ROAD ST
0110/1857			018 "DIA CIRC CONCR
			LEN=0020 INSTALLED UNKN
0110/1502			018 "DIA CIRC CONCR
			LEN=0030 INSTALLED UNKN
0110/0922			018 "DIA CIRC CONCR
			LEN=0030 INSTALLED UNKN
0110/0644			024 "DIA CIRC CONCR
			LEN=0040 INSTALLED UNKN
024639 FT			1 0 00288 0 00 0808+57
			DIANE DR
			(TWP)
0110/0000			LENGTH(AH 3474 BK 2213)
			024 "DIA CIRC CONCR
0100/1102			LEN=0056 INSTALLED UNKN
			HERBERT ST
0100/0785			(TWP)
			018 "DIA CIRC CONCR
0100/0192			LEN=0030 INSTALLED UNKN
			018 "DIA CIRC METAL

EXTRACT DATE: 12/28/2024 ROADWAY MANAGEMENT SYSTEM PAGE NUMBER: 759
PRINT DATE: 12/30/2024 SLD COUNTY/SR - ANNUAL PRINT COUNTY: ALLEGHENY

DIR: B TOTAL LEN: 5.324 MI. DIST: 11-1 SR: 2031
LEFT MUN: NORTH VERSAILLES T RIGHT MUN: NORTH VERSAILLES T

ROAD NAME	START STATION	END STATION	LENGTH (FT)	CONCRETE	INSTALLATION	REMARKS
NAYSMITH RD (TWP)	022426	0100/0018	0090	LEN=0030	INSTALLED UNKN	MILLARD AV
	0090/3515	0100/0000	0090	LEN=0030	INSTALLED UNKN	(TWP)
	0090/2951	015 "DIA CIRC CONCR	0035	INSTALLED UNKN		
	0090/2310	015 "DIA CIRC CONCR	0035	INSTALLED UNKN		HECKMAN RD
	0090/2245	015 "DIA CIRC CONCR	0035	INSTALLED UNKN		WHITE OAK B
STATE ST (BORO) JERSEY ST (BORO)	018483	018483	0000	LEN=0000	INSTALLED UNKN	CARMELLA DR
	0080/0745	0090/0000	0090	LEN=0030	INSTALLED UNKN	(TWP)
	0080/0630	0080/0000	0080	LEN=0030	INSTALLED UNKN	ALLEY
	0080/0625	0080/0927	0080	LEN=0030	INSTALLED UNKN	(BORO)
	0080/0315	0080/0000	0080	LEN=0030	INSTALLED UNKN	(BORO)
	017449	017449	0000	LEN=0000	INSTALLED UNKN	VERMONT AV
	0080/0000	0080/0000	0080	LEN=0030	INSTALLED UNKN	(BORO)
	0080/0040	0080/0000	0080	LEN=0030	INSTALLED UNKN	(BORO)
	0080/0000	0080/0000	0080	LEN=0030	INSTALLED UNKN	(BORO)
	0080/0000	0080/0000	0080	LEN=0030	INSTALLED UNKN	(BORO)

EXTRACT DATE: 12/28/2024 ROADWAY MANAGEMENT SYSTEM PAGE NUMBER: 758
PRINT DATE: 12/30/2024 SLD COUNTY/SR - ANNUAL PRINT COUNTY: ALLEGHENY

DIR: B TOTAL LEN: 5.324 MI. DIST: 11-1 SR: 2031
LEFT MUN: WHITE OAK B RIGHT MUN: WHITE OAK B

ALLEY
(BORO)
PENNSYLVANIA AV 0070/2830
(SR2037 SEG 0010/0000) 0070/2674

LINCOLN WY
(BORO) 0070/2375

MYERS LN
(BORO) 0070/0295
013820 FT

0070/3568	LEN=0045	INSTALLED	UNKN
0070/3399	LEN=0035	INSTALLED	UNKN
0070/3370	LEN=0088	INSTALLED	UNKN
0070/3318	CALIFORNIA AV		
0070/3255	LEN=0030	INSTALLED	UNKN
0070/3078	LEN=0030	INSTALLED	UNKN
0070/3003	KANSAS AV		
0070/2986	LEN=0045	INSTALLED	UNKN
0070/2928	LEN=0030	INSTALLED	UNKN
0070/2674	OHIO AV		
0070/2665	LEN=0050	INSTALLED	UNKN
0070/2521	ALLEY		
0070/2489	LEN=0040	INSTALLED	UNKN
0070/2375	NC STATE ST		
0070/2309	LEN=0035	INSTALLED	2013
0070/1985	FOSTER ST		
0070/1599	LEN=0030	INSTALLED	UNKN
0070/1570	CENTER ST		
0070/1553	LEN=0045	INSTALLED	UNKN
0070/0970	AULD ST		
0070/0925	LEN=0034	INSTALLED	2013
0070/0377	LEN=0035	INSTALLED	2013
013820 FT	1 0 00288 0 00 0700+49		
	MCCLURE LN		
	(BORO)		

EXTRACT DATE: 12/28/2024 ROADWAY MANAGEMENT SYSTEM PAGE NUMBER: 757
PRINT DATE: 12/30/2024 SLD COUNTY/SR - ANNUAL PRINT COUNTY: ALLEGHENY

DIR: B TOTAL LEN: 5.324 MI. DIST: 11-1 SR: 2031
LEFT MUN: WHITE OAK B RIGHT MUN: WHITE OAK B

UNKNOWN RD
(PRDR)

0060/3605

==

COOK ST
(BORO)

0060/2038

==

HENDERSON RD
(BORO)

0060/1867

==

010112 FT

==

TO 0048/0211 SH
(CONN)

0040/0354

==

0070/0000 LENGTH(AH 3629 BK 3708)

0060/3468 036 "DIA CIRC CONCR
LEN=0040 INSTALLED UNKN
KELLY ST
0060/2922 (BORO)
030 "DIA CIRC CONCR
LEN=0040 INSTALLED 2013
0060/2864 015 "DIA CIRC CONCR
LEN=0046 INSTALLED UNKN
0060/2844 018 "DIA CIRC CONCR
LEN=0040 INSTALLED 2013
0060/2640 024 "DIA CIRC CONCR
LEN=0040 INSTALLED 2013
0060/2551 024 "DIA CIRC CONCR
LEN=0015 INSTALLED UNKN
0060/2360 WILLARD ST
0060/2354 (BORO)
030 "DIA CIRC CONCR
LEN=0025 INSTALLED 2013
0060/2281 024 "DIA CIRC CONCR
LEN=0015 INSTALLED 2013
0060/2103

GUICE ST
(BORO)

0060/1867 024 "DIA CIRC CONCR
LEN=0045 INSTALLED 2013
0060/1852 024 "DIA CIRC CONCR
LEN=0045 INSTALLED 2013
0060/1500 024 "DIA CIRC CONCR
LEN=0040 INSTALLED 2013
0060/1397

0060/0146 030 "DIA CIRC CONCR
LEN=0060 INSTALLED 2013
010112 FT 1 0 00288 0 00 0662+78
ENT TO SHOPPING CENTER
(PRDR)
0060/0000 LENGTH(AH 3708 BK 0754)
018 "DIA CIRC CONCR
LEN=0082 INSTALLED UNKN
0040/0661 030 "DIA CIRC CONCR
LEN=0312 INSTALLED 2013
0040/0424

FROM 0048/0221 SH

EXTRACT DATE: 12/28/2024 ROADWAY MANAGEMENT SYSTEM PAGE NUMBER: 756
PRINT DATE: 12/30/2024 SLD COUNTY/SR - ANNUAL PRINT COUNTY: ALLEGHENY

DIR: B TOTAL LEN: 5.324 MI. DIST: 11-1 SR: 2031
LEFT MUN: WHITE OAK B RIGHT MUN: WHITE OAK B

LONG RUN RD
(SR0048 SEG 0220/0000) 0040/0232

FROM 0048/0210 SH
(CONN) 0040/0113

009358 FT

OAKVIEW DR
(BORO) 0030/1585

005913 FT

WHITE OAK BORO ST DEPT
(BORO) 0020/2251

0040/0334 (CONN)
JACKS RUN RD
(SR0048 SEG 0220/0000)

0040/0232
0040/0200 018 "DIA CIRC CONCR
LEN=0050 INSTALLED UNKN

0040/0100 018 "DIA CIRC CONCR
0040/0037 LEN=0099 INSTALLED UNKN
BMSSEN 02/2031/0040/0001
2 0 02310 0 00 0002+21

0040/0001 BMSBG 02/2031/0040/0001
009358 FT 2 0 02310 0 00 0003+74
0040/0000 LENGTH(AH 0754 BK 3445)
018 "DIA CIRC CONCR
0030/3225 LEN=0060 INSTALLED UNKN

0030/2436 BMSSEN 02/2031/0030/2404
2 0 02310 0 00 0036+98

0030/2404 LONG RUN
BMSBG 02/2031/0030/2404
LC FROM OAK PARK MALL
0030/1908 (CONN)
ENTR OAK PARK MALL
(PRDR)

0030/1836 LC TO OAK PARK MALL
0030/1775 (CONN)

0030/1411 024 "DIA CIRC CONCR
LEN=0040 INSTALLED UNKN
0030/0946 018 "DIA CIRC CONCR
LEN=0035 INSTALLED UNKN
0030/0740 018 "DIA CIRC CONCR
LEN=0030 INSTALLED UNKN

005913 FT 2 0 02310 0 00 0036+98
0030/0000 LENGTH(AH 3445 BK 2641)
048 "DIA CIRC CONCR
0020/2641 LEN=0080 INSTALLED UNKN
0020/2422 024 "DIA CIRC CONCR
LEN=0080 INSTALLED UNKN

0020/1949 018 "DIA CIRC CONCR
LEN=0040 INSTALLED UNKN
018 "DIA CIRC CONCR

EXTRACT DATE: 12/28/2024 ROADWAY MANAGEMENT SYSTEM PAGE NUMBER: 755
PRINT DATE: 12/30/2024 SLD COUNTY/SR - ANNUAL PRINT COUNTY: ALLEGHENY

DIR: B TOTAL LEN: 5.324 MI. DIST: 11-1 SR: 2031
LEFT MUN: WHITE OAK B RIGHT MUN: WHITE OAK B

RANKIN RD
(BORO)

0020/0220

003272 FT

COULTERVILLE RD
(CNTY)

0010/1731

000000 FT












0020/1729	LEN=0050	INSTALLED UNKN
0020/1467	MCCLINTOCK RD	
0020/1353	(SR2024 SEG 0010/0000)	
0020/0894	018 "DIA CIRC CONCR	
0020/0690	LEN=0080 INSTALLED UNKN	
	018 "DIA CIRC CONCR	
	LEN=0099 INSTALLED UNKN	
	018 "DIA CIRC CONCR	
	LEN=0030 INSTALLED UNKN	
	018 "DIA CIR PLASTIC	
0020/0048	LEN=0080 INSTALLED UNKN	
0020/0025	015 "DIA CIRC CONCR	
003272 FT	LEN=0099 INSTALLED UNKN	
	2 0 02310 0 00 0063+37	
	STEWARTSVILLE HOLLOW RD	
	(SR2022 SEG 0010/0000)	
0020/0000	LENGTH(AH 2641 BK 3272)	
0010/3263	BMS EN 02/2031/0010/3245	
	2 0 02310 0 00 0063+86	
	BR. LONG RUN	
0010/3245	BMS BG 02/2031/0010/3245	
0010/2755	018 "DIA CIRC CONCR	
	LEN=0035 INSTALLED UNKN	
0010/2097	018 "DIA CIRC CONCR	
0010/2081	LEN=0035 INSTALLED UNKN	
0010/1750	018 "DIA CIRC CONCR	
0010/1731	LEN=0030 INSTALLED UNKN	
0010/1682	018 "DIA CIRC CONCR	
	LEN=0002 INSTALLED UNKN	
	MASON RD	
	(BORO)	
	018 "DIA CIRC CONCR	
	LEN=0060 INSTALLED UNKN	
0010/0697	018 "DIA CIRC CONCR	
	LEN=0035 INSTALLED UNKN	
0010/0045	018 "DIA CIRC CONCR	
000000 FT	LEN=0035 INSTALLED UNKN	
	2 0 02310 0 00 0096+24	
	NC LINCOLN WY	
INTER-BK	LINCOLN WY	
	(SR3022 SEG 0010/0000)	
	MFC BEGIN = C	
	BK-WESTMORELAND (64)	
0010/0000	LENGTH(AH 3272 BK 0000)	

EXTRACT DATE: 12/28/2024 ROADWAY MANAGEMENT SYSTEM PAGE NUMBER: 754
PRINT DATE: 12/30/2024 SLD COUNTY/SR - ANNUAL PRINT COUNTY: ALLEGHENY

DIR: B TOTAL LEN: 1.083 MI. DIST: 11-1 SR: 2030
LEFT MUN: JEFFERSON HILLS B RIGHT MUN: JEFFERSON HILLS B

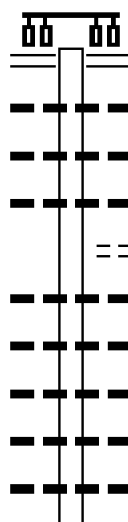
	005719 FT		005719 FT	
CLAIRTON RD			7024/0000	LTH AH 000100 BK 002567
(SR0885 SEG 0050/0000)	0020/2567		INTER-AHD	CLAIRTON RD
FOR SR 0885 AND 2030			0020/2567	(SR0885 SEG 0050/0000)
(CONN)	0020/2324			
			0020/1080	018 "DIA CIRC CONCR
				LEN=0030 INSTALLED UNKN
			0020/0568	018 "DIA CIRC CONCR
				LEN=0099 INSTALLED UNKN
			0020/0235	018 "DIA CIRC CONCR
				LEN=0035 INSTALLED UNKN
			0020/0036	018 "DIA CIRC METAL
				LEN=0099 INSTALLED UNKN
	003152 FT		003152 FT	2 0 02182 0 00 0030+84
				SAMUEL DR
			0020/0000	(BORO)
				LENGTH(AH 2567 BK 3152)
			0010/2718	018 "DIA CIRC METAL
				LEN=0099 INSTALLED UNKN
			0010/2254	018 "DIA CIRC METAL
				LEN=0099 INSTALLED UNKN
			0010/2067	018 "DIA CIRC METAL
				LEN=0099 INSTALLED UNKN
			0010/2036	PAYNE HILL EST RD
				(PRDR)
			0010/1914	018 "DIA CIRC METAL
				LEN=0040 INSTALLED 2002
			0010/1725	REEDSDALE DR
				(BORO)
			0010/1289	024 "DIA CIRC CONCR
				LEN=0050 INSTALLED UNKN
			0010/0556	028 "DIA CIRC CONCR
				LEN=0040 INSTALLED 2002
			0010/0065	030 "DIA CIRC CONCR
				LEN=0030 INSTALLED UNKN
	000000 FT		000000 FT	2 0 02182 0 00 0000+00
				NC PA
				TURNPIKE RAMP RD TOLL 4
				(TNPKE)
				TURNPIKE RAMP RD TOLL 4
				(TNPKE)
				MFC BEGIN = E
JEFFERSON BL			0010/0000	LENGTH(AH 3152 BK 0000)
(TNPKE)	0010/0000			

EXTRACT DATE: 12/28/2024 ROADWAY MANAGEMENT SYSTEM PAGE NUMBER: 753
 PRINT DATE: 12/30/2024 SLD COUNTY/SR - ANNUAL PRINT COUNTY: ALLEGHENY
 DIR: B TOTAL LEN: .000 MI. DIST: 11-1 SR: 2029
 LEFT MUN: CLAIRTON C RIGHT MUN: CLAIRTON C

000000 FT		000000 FT	
000000 FT		7060/0000	LENGTH(AH 0145 BK 2858)
000000 FT		000000 FT	
000000 FT		7050/0000	LENGTH(AH 2858 BK 2488)
000000 FT		000000 FT	
000000 FT		7040/0000	LENGTH(AH 2488 BK 2557)
000000 FT		000000 FT	
000000 FT		7030/0000	LENGTH(AH 2557 BK 4162)
000000 FT		000000 FT	
000000 FT		7020/0000	LENGTH(AH 4162 BK 1015)
000000 FT		000000 FT	
		7010/0000	LENGTH(AH 1015 BK 0000)

EXTRACT DATE: 12/28/2024 ROADWAY MANAGEMENT SYSTEM PAGE NUMBER: 752
 PRINT DATE: 12/30/2024 SLD COUNTY/SR - ANNUAL PRINT COUNTY: ALLEGHENY
 DIR: B TOTAL LEN: 4.519 MI. DIST: 11-1 SR: 2028
 LEFT MUN: CLAIRTON C RIGHT MUN: CLAIRTON C

023861 FT



023861 FT	STATE ST	
	(SR0837	SEG 0100/0000)
0090/2021	018 "DIA	CIRC CONCR
0090/1930	LEN=0030	INSTALLED UNKN
	018 "DIA	CIRC CONCR
0090/1744	LEN=0030	INSTALLED UNKN
	036 "DIA	CIRC CONCR
0090/1585	LEN=0167	INSTALLED UNKN
	HILL ST	
0090/1465	(CITY)	
	018 "DIA	CIRC CONCR
0090/1400	LEN=0030	INSTALLED UNKN
	018 "DIA	CIRC CONCR
0090/1185	LEN=0030	INSTALLED UNKN
	018 "DIA	CIRC CONCR
0090/0983	LEN=0030	INSTALLED UNKN
	018 "DIA	CIRC CONCR
0090/0790	LEN=0030	INSTALLED UNKN
	018 "DIA	CIRC CONCR
0090/0585	LEN=0035	INSTALLED UNKN
	018 "DIA	CIRC CONCR

EXTRACT DATE: 12/28/2024 ROADWAY MANAGEMENT SYSTEM PAGE NUMBER: 751
PRINT DATE: 12/30/2024 SLD COUNTY/SR - ANNUAL PRINT COUNTY: ALLEGHENY

DIR: B TOTAL LEN: 4.519 MI. DIST: 11-1 SR: 2028
LEFT MUN: CLAIRTON C RIGHT MUN: CLAIRTON C

		0090/0387	LEN=0035	INSTALLED	UNKN
			018 "DIA	CIRC	CONCR
		0090/0201	LEN=0099	INSTALLED	2012
			018 "DIA	CIRC	CONCR
		0090/0052	LEN=0035	INSTALLED	UNKN
021840 FT		021840 FT	2 0 02360	0 00	0072+27
			THIRD ST		
THIRD ST			(CITY)		
CHERRY AV		0090/0000	== ==	5 0090/0000	LENGTH(AH 2021 BK 1979)
(CITY)		0080/1850	==		
				018 "DIA	CIRC
				LEN=0126	INSTALLED
		0080/1849		018 "DIA	CONCR
				LEN=0035	INSTALLED
		0080/1681		STEWART AV	UNKN
				(CITY)	
		0080/1670		018 "DIA	CIRC
				LEN=0035	INSTALLED
		0080/1544		MILLER AV	UNKN
				(CITY)	
		0080/1541		018 "DIA	CIRC
				LEN=0035	INSTALLED
		0080/1476		018 "DIA	CONCR
				LEN=0035	INSTALLED
		0080/1397		MULBERRY AV	UNKN
				(CITY)	
		0080/1390		FIFTH ST	
				(CITY)	
		0080/0926		018 "DIA	CIRC
				LEN=0035	INSTALLED
		0080/0925		018 "DIA	CONCR
				LEN=0003	INSTALLED
		0080/0878		018 "DIA	CONCR
				LEN=0035	INSTALLED
		0080/0875		012 "DIA	CONCR
				LEN=0030	INSTALLED
		0080/0637		018 "DIA	CONCR
				LEN=0035	INSTALLED
		0080/0391		SIXTH ST	UNKN
				(CITY)	
		0080/0380		018 "DIA	CIRC
				LEN=0002	INSTALLED
		0080/0185		FROM 2028/0070	SH
				(CONN)	
		0080/0145		2 0 02360	0 00
019861 FT		019861 FT		NC ST	0052+47
ST CLAIR AV				CLAIR AV	
(CITY)		0080/0000	==	5 0080/0000	LENGTH(AH 1979 BK 3531)

EXTRACT DATE: 12/28/2024 ROADWAY MANAGEMENT SYSTEM PAGE NUMBER: 750
PRINT DATE: 12/30/2024 SLD COUNTY/SR - ANNUAL PRINT COUNTY: ALLEGHENY

DIR: B TOTAL LEN: 4.519 MI. DIST: 11-1 SR: 2028
LEFT MUN: CLAIRTON C RIGHT MUN: CLAIRTON C

WORTHINGTON AV
(CITY)

0070/3020

JEFFERSON DR
(CITY)

0070/1600

WASHINGTON AV
(CITY)

0070/0355

SOLTIS DR
(CITY)
PEARL DR
(CITY)

016330 FT

0070/0000

0060/1657

014603 FT

ELM WY
(CITY)
TO 2028/0080 SH
(CONN)
HALCOMB AV
(CITY)
012 "DIA CIRC CONCR
LEN=0030 INSTALLED UNKN
0070/3198 MFC BEGIN = C
0070/3026 NC SEVENTH ST
0070/3020
012 "DIA CIRC CONCR
LEN=0030 INSTALLED UNKN
018 "DIA CIRC CONCR
LEN=0040 INSTALLED UNKN
SEVENTH AV
(CITY)
018 "DIA CIRC CONCR
LEN=0055 INSTALLED UNKN
EAST DR
(CITY)
024 "DIA CIRC CONCR
LEN=0060 INSTALLED UNKN
0070/1876
012 "DIA CIRC CONCR
LEN=0090 INSTALLED UNKN
0070/0133 2 0 02360 0 00 0017+39
016330 FT NC DESIDERIO BL
5 0070/0000 LENGTH(AH 3531 BK 1727)
018 "DIA CIR PLASTIC
LEN=0030 INSTALLED UNKN
0060/1617
018 "DIA CIRC CONCR
LEN=0030 INSTALLED UNKN
0060/0048 2 0 02360 0 00 0000+00
014603 FT CLAIRTON
JEFFERSON HILLS B
5 0060/0000 LENGTH(AH 1727 BK 2246)
024 "DIA CIRC CONCR

EXTRACT DATE: 12/28/2024 ROADWAY MANAGEMENT SYSTEM PAGE NUMBER: 749
PRINT DATE: 12/30/2024 SLD COUNTY/SR - ANNUAL PRINT COUNTY: ALLEGHENY

DIR: B TOTAL LEN: 4.519 MI. DIST: 11-1 SR: 2028
LEFT MUN: JEFFERSON HILLS B RIGHT MUN: JEFFERSON HILLS B

CENTURY DR
(BORO)

0050/0845

012357 FT

SHORT ST
(BORO)

0040/1235

010177 FT

007576 FT

0050/2234	LEN=0040	INSTALLED UNKN
0050/1300	HIGH RD (BORO)	
0050/0325	TO SR 0051 RAMP RD (SR8077 SEG 0020/0000)	
0050/0121	FROM SR 0051 RAMP RD (SR8077 SEG 0010/1137)	
012357 FT	BMS EN 02/2028/0050/0000 2 0 02203 0 00 0098+31	
0050/0000	SR 0051 NB BMS BG 02/2028/0050/0000	
0040/2145	LENGTH(AH 2246 BK 2180) 018 "DIA CIRC CONCR	
0040/2060	LEN=0040 INSTALLED UNKN TO SR 0051 RAMP RD (SR8077 SEG 0252/0000)	
0040/1521	FR SR8077 & SR51 RAMP R (SR8077 SEG 0262/0742)	
0040/1515	015 "DIA CIRC METAL LEN=0045 INSTALLED UNKN	
0040/0770	SCOTIA HOLLOW RD (CNTY)	
0040/0403	LARKSPUR DR (BORO)	
010177 FT	015 "DIA CIR PLASTIC LEN=0030 INSTALLED UNKN	
0040/0000	2 0 02203 0 00 0057+60 CHERRYWOOD DR (BORO)	
0034/0910	LENGTH(AH 2180 BK 2601)	
0034/0460	024 "DIA CIR PLASTIC LEN=0055 INSTALLED UNKN	
007576 FT	018 "DIA CIRC CONCR LEN=0050 INSTALLED UNKN	
0034/0000	2 0 02203 0 00 0057+60 SILER DR (BORO)	
0030/2421	LENGTH(AH 2601 BK 2511) 018 "DIA CIR PLASTIC	
	LEN=0050 INSTALLED UNKN	

EXTRACT DATE: 12/28/2024 ROADWAY MANAGEMENT SYSTEM PAGE NUMBER: 748
PRINT DATE: 12/30/2024 SLD COUNTY/SR - ANNUAL PRINT COUNTY: ALLEGHENY

DIR: B TOTAL LEN: 4.519 MI. DIST: 11-1 SR: 2028
LEFT MUN: JEFFERSON HILLS B RIGHT MUN: JEFFERSON HILLS B

		0030/2126	018 "DIA CIR PLASTIC LEN=0035 INSTALLED UNKN
		0030/1646	018 "DIA CAST IRON LEN=0040 INSTALLED UNKN
		0030/0796	018 "DIA CIRC METAL LEN=0040 INSTALLED UNKN
		0030/0444	018 "DIA CAST IRON LEN=0035 INSTALLED UNKN
		0030/0061	018 "DIA CIRC METAL LEN=0035 INSTALLED UNKN
005065 FT		005065 FT	2 0 02203 0 00 0025+13 DALE RD (BORO)
	==	5 0030/0000	LENGTH(AH 2511 BK 2550)
GANLEY RD (BORO)		0020/1829	015 "DIA CIRC CONCR LEN=0040 INSTALLED UNKN
		0020/1527	015 "H 00 "W MULT CONCR LEN=0040 INSTALLED UNKN
		0020/0559	018 "DIA CIR PLASTIC LEN=0035 INSTALLED UNKN
002515 FT		002515 FT	2 0 02203 0 00 0000+00 KNIGHT RD (BORO)
	==	5 0020/0000	LENGTH(AH 2550 BK 2515)
		0010/2433	024 "DIA CIRC CONCR LEN=0040 INSTALLED UNKN
		0010/1968	018 "DIA CIRC CONCR LEN=0050 INSTALLED UNKN
CATOR LN (BORO)		0010/1965	
	==		
		0010/0963	024 "DIA CIRC CONCR LEN=0055 INSTALLED UNKN
NEW UNNAMED RD (BORO)		0010/0944	
SCENIC CT (BORO)		0010/0746	
	==		
000000 FT		000000 FT	2 0 02066 0 01 0169+46 NC RIDGE RD GILL HALL RD (SR3017 SEG 0030/0000) MFC BEGIN = D
	==	5 0010/0000	LENGTH(AH 2515 BK 0000)

DIR: B TOTAL LEN: 2.321 MI. DIST: 11-1 SR: 2027
LEFT MUN: MCKEESPORT C RIGHT MUN: MCKEESPORT C

— —

5

5

5

EXTRACT DATE: 12/28/2024 ROADWAY MANAGEMENT SYSTEM PAGE NUMBER: 746
PRINT DATE: 12/30/2024 SLD COUNTY/SR - ANNUAL PRINT COUNTY: ALLEGHENY

DIR: B TOTAL LEN: 2.321 MI. DIST: 11-1 SR: 2027
LEFT MUN: PORT VUE B RIGHT MUN: PORT VUE B

Location	Segment	Length (FT)	Structure	Material	Notes
FIFTEENTH ST (SR2185 SEG 0010/1896)	0040/0371	005595	024" DIA CIRC CONCR	LEN=0099	INSTALLED UNKN
	0040/0085		(AAR 584681S) #TRKS 02		
GLENN AV (BORO)	0030/0814	004328	024" DIA CIRC CONCR	LEN=0099	INSTALLED UNKN
	0030/0104		2 0 02259 0 00 0142+24		
PORT VUE	0030/0000		OP ID 02/2185/0010/0129		
	0030/0000		LENGTH(AH 3351 BK 1267)		
PORT VUE	0020/1881		018" DIA CIRC CONCR	LEN=0099	INSTALLED UNKN
	0020/0648		018" DIA CIRC CONCR	LEN=0040	INSTALLED UNKN
PORT VUE	0020/0000		2 0 02259 0 00 0128+50		
	0020/0000		TRIB TO YOUGHIOGHENY RI		
PORT VUE	0020/0000		STRUCTURE LENGTH 15 FT		
	0020/0000		BMSID 02/2027/0030/0000		
PORT VUE	0020/0000		PORT VUE		
	0020/0000		LIBERTY B		
PORT VUE	0020/0000		LENGTH(AH 1267 BK 2819)		
	0020/0000		024" DIA CIRC METAL	LEN=0035	INSTALLED UNKN
PORT VUE	0020/0000		072"H 54"W CON BOX CUL	LEN=0080	INSTALLED UNKN
	0020/0000		2 0 02259 0 00 0100+11		
PORT VUE	0020/0000		LENGTH(AH 2819 BK 1509)		
	0020/0000		2 0 02259 0 00 0084+75		
PORT VUE	0020/0000		(APRA) DURABOND COATING		
	0020/0000		NC RIVER RD		
PORT VUE	0020/0000		DURABOND COATING INC RD		
	0020/0000		(PRDR)		
PORT VUE	0020/0000		LTH AH 001509 BK 000100		
	0020/0000		7008/0000 LTH AH 000100 BK 000000		

EXTRACT DATE: 12/28/2024 ROADWAY MANAGEMENT SYSTEM PAGE NUMBER: 745
PRINT DATE: 12/30/2024 SLD COUNTY/SR - ANNUAL PRINT COUNTY: ALLEGHENY

DIR: B TOTAL LEN: 1.447 MI. DIST: 11-1 SR: 2026
LEFT MUN: WILMERDING B RIGHT MUN: WILMERDING B

	007638 FT		007638 FT	INTER-AHD	STATION ST
ST JOSEPH DR (BORO)	0040/0286	==	0040/0286	(BORO)	CALDWELL AV
		==	0040/0259	012 "DIA	CIR PLASTIC
		==	0040/0236	LEN=0099	INSTALLED UNKN
		==	0040/0165	012 "DIA	CIRC METAL
ALLEY (BORO)	0040/0140	==		LEN=0040	INSTALLED UNKN
	007352 FT	==		ALLEY	(BORO)
		==	0040/0030	CARD AV	
		==	007352 FT	(BORO)	
		==	NC SUMMIT AV	2 0 02193 0 00 0033+44	
		==		SPRAGUE ST	
		==	0040/0000	(BORO)	
		==	0030/1842	LENGTH(AH 0286 BK 1889)	
		==	0030/1254	018 "DIA	CIRC CONCR
		==		LEN=1842	INSTALLED UNKN
		==		WILMERDING	
		==		NORTH VERSAILLES T	
TINTSMAN AV (TWP)	0030/0540	==	0030/0504	018"H 12"W	**UNKNOWN**
		==	0030/0245	LEN=0030	INSTALLED UNKN
		==	005463 FT	018 "DIA	CIRC METAL
	005463 FT	==	0030/0000	LEN=0025	INSTALLED UNKN
		==		2 0 02193 0 00 0014+63	
		==		LENGTH(AH 1889 BK 1440)	
		==		MARY ST	
		==	0020/1210	(TWP)	
		==	0020/0815	EMMA ST	
		==		(TWP)	
		==		CORNELIA ST	

EXTRACT DATE: 12/28/2024 ROADWAY MANAGEMENT SYSTEM PAGE NUMBER: 744
PRINT DATE: 12/30/2024 SLD COUNTY/SR - ANNUAL PRINT COUNTY: ALLEGHENY

DIR: B TOTAL LEN: 1.447 MI. DIST: 11-1 SR: 2026
LEFT MUN: NORTH VERSAILLES T RIGHT MUN: NORTH VERSAILLES T

	==	==	0020/0495	(TWP)	
	---	---	0020/0490	018 " DIA CIR PLASTIC	
		==		LEN=0030 INSTALLED UNKN	
			0020/0180	UNKNOWN RD	
004023 FT			004023 FT	(TWP)	
				2 0 02193 0 00 0000+00	
				GREENSBURG PK	
				(CNTY)	
				NC KL	
			INTER-BK	INE AV	
				GREENSBURG PK	
				(CNTY)	
004023 FT			0020/0000	LTH AH 001440 BK 000100	
			004023 FT		
			7016/0000	LTH AH 000100 BK 002988	
GREENSBURG PK			INTER-AHD	GREENSBURG PK	
(CNTY)			0014/2988	(CNTY)	
0014/2988				CASTLE AV	
			0014/2495	(TWP)	
				036 " DIA CIRC CONCR	
			0014/2070	LEN=0035 INSTALLED UNKN	
				CASTLE AV	
			0014/2019	(TWP)	
				018 " DIA CIRC CONCR	
			0014/1940	LEN=0048 INSTALLED UNKN	
				018 " DIA CIRC CONCR	
			0014/1500	LEN=0025 INSTALLED UNKN	
				036 " DIA CIRC METAL	
			0014/1124	LEN=0025 INSTALLED UNKN	
				018 " DIA CIRC CONCR	
			0014/0971	LEN=0030 INSTALLED UNKN	
001035 FT			001035 FT	2 0 02194 0 00 0022+04	
				NC FIRST ST	
				FIRST ST	
				(TWP)	
			0014/0000	LENGTH(AH 2988 BK 1035)	
SECOND ST					
(TWP)					
0010/0370					
000000 FT			0010/0203	036 "H 36 "W CON BOX CUL	
			000000 FT	LEN=0056 INSTALLED UNKN	
				2 0 02194 0 00 0011+54	
				NC VERSAILLES AV	
				MCKEESPORT BL	
				(SR2037 SEG 0081/0000)	
				(SR2037 SEG 0080/0000)	
			0010/0000	MFC BEGIN = E	
				LENGTH(AH 1035 BK 0000)	

EXTRACT DATE: 12/28/2024 ROADWAY MANAGEMENT SYSTEM PAGE NUMBER: 743
PRINT DATE: 12/30/2024 SLD COUNTY/SR - ANNUAL PRINT COUNTY: ALLEGHENY
DIR: B TOTAL LEN: 1.136 MI. DIST: 11-1 SR: 2025
LEFT MUN: LINCOLN B RIGHT MUN: LINCOLN B

005998 FT



005998 FT
INTER-AHD WEST SMITHFIELD ST
(SR2018 SEG 0020/0000)

EXTRACT DATE: 12/28/2024 ROADWAY MANAGEMENT SYSTEM PAGE NUMBER: 742
PRINT DATE: 12/30/2024 SLD COUNTY/SR - ANNUAL PRINT COUNTY: ALLEGHENY

DIR: B TOTAL LEN: 1.136 MI. DIST: 11-1 SR: 2025
LEFT MUN: LINCOLN B RIGHT MUN: LINCOLN B

CAROTHERS WY
(BORO)
LIBERTY WY
(CNTY)

0020/3333

0020/3185

WILLOW DR
(PRDR)

0020/0915

002645 FT

PIERCE RD
(BORO)

0010/0450

2 0 02056 0 00 0058+18 000000 FT
BOSTON HOLLOW RD
(SR0048 SEG 0100/2110) 0010/0000

0020/3353 WEST SMITHFIELD ST
(SR2018 SEG 0020/0000)

0020/3185 NC LIBERTY WY
MFC BEGIN = C

0020/2236 015 "DIA CIRC OTHER
LEN=0040 INSTALLED UNKN
0020/1687 018 "DIA CIRC CONCR
LEN=0340 INSTALLED UNKN
0020/1400 024 "DIA CIRC METAL
LEN=0350 INSTALLED UNKN
0020/1057 015 "DIA CIRC METAL
LEN=0032 INSTALLED UNKN

0020/0500 018 "DIA CIR PLASTIC
LEN=0250 INSTALLED UNKN
002645 FT 2 0 02056 0 00 0032+72
SILVERLEAF DR

0020/0000 LENGTH(AH 3353 BK 2645)
0010/2543 018 "DIA CIRC CONCR
LEN=0050 INSTALLED UNKN
0010/2520 018 "DIA CIR PLASTIC
LEN=0099 INSTALLED UNKN
0010/2142 018 "DIA CIRC CONCR
LEN=0045 INSTALLED UNKN
0010/1795 EVERGREEN DR
(PRDR)

0010/1005 018 "DIA CIR PLASTIC
LEN=0050 INSTALLED UNKN
0010/0975 DOUGLAS DR
(PRDR)

0010/0866 036 "DIA CIRC CONCR
LEN=0050 INSTALLED UNKN
0010/0756 018 "DIA CIR PLASTIC
LEN=0060 INSTALLED UNKN

0010/0133 048 "DIA CIR PLASTIC
LEN=0070 INSTALLED 2021
NC F I NNEY RD

000000 FT BOSTON HOLLOW RD
(SR0048 SEG 0100/2110)
MFC BEGIN = E
0010/0000 LENGTH(AH 2645 BK 0000)

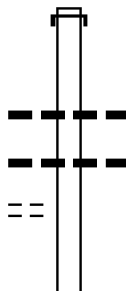
EXTRACT DATE: 12/28/2024 ROADWAY MANAGEMENT SYSTEM PAGE NUMBER: 741
PRINT DATE: 12/30/2024 SLD COUNTY/SR - ANNUAL PRINT COUNTY: ALLEGHENY

DIR: B TOTAL LEN: 1.789 MI. DIST: 11-1 SR: 2024
LEFT MUN: WHITE OAK B RIGHT MUN: WHITE OAK B

009448 FT

ANGORA GARDENS PARK
(PARK)

0030/0960



009448 FT AH-WESTMORELAND (64)
INTER-AHD CARPENTER LN
0030/2610 (SR4019 SEG 0010/0000)

0030/1674 015 " DIA CIRC CONCR
LEN=0099 INSTALLED UNKN
0030/1302 095 " DIA CIRC CONCR
LEN=0040 INSTALLED UNKN

018 " DIA CIR PLASTIC

EXTRACT DATE: 12/28/2024 ROADWAY MANAGEMENT SYSTEM PAGE NUMBER: 740
PRINT DATE: 12/30/2024 SLD COUNTY/SR - ANNUAL PRINT COUNTY: ALLEGHENY

DIR: B TOTAL LEN: 1.789 MI. DIST: 11-1 SR: 2024
LEFT MUN: WHITE OAK B RIGHT MUN: WHITE OAK B

	006838 FT	0030/0001	LEN=0099	INSTALLED UNKN
		006838 FT	2 0 64266 6 00 0000+00	
		NC MUSE LN		
MCCLINTOCK RD		5 0030/0000	MFC BEGIN = D	
(SR2033 SEG 0010/0000)	0030/0000		LENGTH(AH 2610 BK 3350)	
		0020/3205	018 "DIA CIR PLASTIC	
			LEN=0050	INSTALLED UNKN
		0020/2995	MESSINGER LN	
			(BORO)	
		0020/2505	WHITETAIL LN	
			(BORO)	
		0020/1955	018 "DIA CIR PLASTIC	
			LEN=0050	INSTALLED UNKN
		0020/1749	018 "DIA CIR PLASTIC	
			LEN=0080	INSTALLED UNKN
		0020/0503	015 "DIA CIRC METAL	
			LEN=0035	INSTALLED UNKN
		0020/0230	LAUREL LN	
			(BORO)	
		0020/0081	015 "DIA CIR PLASTIC	
			LEN=0040	INSTALLED UNKN
		003488 FT	2 0 02180 0 00 0035+20	
		5 0020/0000	LENGTH(AH 3350 BK 3488)	
			015 "DIA CIR PLASTIC	
		0010/3357	LEN=0035	INSTALLED UNKN
		0010/2286	015 "DIA CIR PLASTIC	
			LEN=0040	INSTALLED UNKN
		0010/1709	012 "DIA CIR PLASTIC	
			LEN=0070	INSTALLED UNKN
		0010/1441	018 "DIA CIR PLASTIC	
			LEN=0099	INSTALLED UNKN
		0010/0707	018 "DIA CIR PLASTIC	
			LEN=0099	INSTALLED UNKN
		0010/0070	018 "DIA CIR PLASTIC	
			LEN=0050	INSTALLED UNKN
		000000 FT	2 0 02180 0 00 0000+00	
			LINCOLN WY	
			(SR2031 SEG 0020/1467)	
			NC MCCLINTOCK RD	
LINCOLN WY			MFC BEGIN = E	
(SR2031 SEG 0020/1467)	0010/0000	5 0010/0000	LENGTH(AH 3488 BK 0000)	

BELLBRIDGE RD (SR2021 SEG 0030/0000)	012737 FT 0050/2517		012737 FT INTER-AHD 0050/2517	LIBERTY WY (SR2021 SEG 0030/0000) 018 "DIA CIRC CONCR LEN=0045 INSTALLED UNKN 012 "DIA CIR PLASTIC LEN=0035 INSTALLED UNKN
ABES WAY (BORO)	0050/0365 010220 FT		010220 FT 0050/0000	1 0 00687 0 00 0084+98 LENGTH(AH 2517 BK 2212) 018 "DIA CIR PLASTIC LEN=0040 INSTALLED UNKN CALHOUN RD (BORO)
LINDEN RD (BORO)	0040/1590		0040/1705	018 "DIA CIR PLASTIC LEN=0099 INSTALLED UNKN
VETERANS WY (BORO)	0040/0824		0040/0537	024 "DIA CIRC CONCR LEN=0035 INSTALLED UNKN 018 "DIA CIR PLASTIC LEN=0045 INSTALLED UNKN
	008008 FT		0040/0038 008008 FT NC PORT VUE RD WEST SMITHFIELD ST (SR2018 SEG 0010/0000) MFC BEGIN = C	1 0 00687 0 00 0107+00 LENGTH(AH 2212 BK 1973) 018 "DIA CIRC CONCR LEN=0056 INSTALLED UNKN 018 "DIA CIRC METAL LEN=0047 INSTALLED 1999 018 "DIA CIRC METAL LEN=0045 INSTALLED UNKN
	006035 FT		006035 FT 0030/0000	2 0 02071 0 00 0060+22 LENGTH(AH 1973 BK 2226)

EXTRACT DATE: 12/28/2024 ROADWAY MANAGEMENT SYSTEM PAGE NUMBER: 738
PRINT DATE: 12/30/2024 SLD COUNTY/SR - ANNUAL PRINT COUNTY: ALLEGHENY

DIR: B TOTAL LEN: 2.412 MI. DIST: 11-1 SR: 2023
LEFT MUN: LINCOLN B RIGHT MUN: LINCOLN B

003809 FT

000000 FT

LOVEDALE RD
(SR2010 SEG 0030/2445) 0010/0000

0020/1880	018 "DIA	CIRC METAL	
	LEN=0012	INSTALLED	1999
0020/1630	018 "DIA	CIRC METAL	
	LEN=0045	INSTALLED	UNKN
0020/0848	018 "DIA	CIR PLASTIC	
	LEN=0030	INSTALLED	UNKN
0020/0504	018 "DIA	CIR PLASTIC	
	LEN=0099	INSTALLED	UNKN
0020/0453	018 "DIA	CIRC CONCR	
	LEN=0040	INSTALLED	UNKN
0020/0215	024 "DIA	CIR PLASTIC	
	LEN=0035	INSTALLED	UNKN
003809 FT	2 0 02071	0 00 0038+29	
NC HA			
ARRISON			
HOLLOW RD			
0020/0000	LENGTH(AH	2226 BK	3809)
	018 "DIA	CIRC METAL	
0010/3414	LEN=0035	INSTALLED	UNKN
	018 "DIA	CIR PLASTIC	
0010/3178	LEN=0030	INSTALLED	UNKN
	018 "DIA	CIRC METAL	
0010/3100	LEN=0030	INSTALLED	UNKN
	036 "DIA	CIRC METAL	
0010/2625	LEN=0040	INSTALLED	UNKN
	018 "DIA	CIRC METAL	
0010/2454	LEN=0030	INSTALLED	UNKN
	018 "DIA	CIRC METAL	
0010/2375	LEN=0035	INSTALLED	UNKN
	018 "DIA	CIRC METAL	
0010/1999	LEN=0060	INSTALLED	UNKN
	018 "DIA	CIR PLASTIC	
0010/1718	LEN=0040	INSTALLED	UNKN
	018 "DIA	CIR PLASTIC	
0010/1410	LEN=0040	INSTALLED	UNKN
	018 "DIA	CIRC METAL	
0010/1055	LEN=0035	INSTALLED	UNKN
	018 "DIA	CIRC METAL	
0010/0743	LEN=0035	INSTALLED	UNKN
0010/0394	BMSSEN 02/2023/0010/0381		
	2 0 02071	0 00 0004+01	
	BR. WYLIE	RUN	
0010/0381	BMSBG 02/2023/0010/0381		
	018 "DIA	CIRC CONCR	
0010/0194	LEN=0056	INSTALLED	UNKN
000000 FT	2 0 02071	0 00 0000+00	
	LOVEDALE RD		
	(SR2010 SEG 0030/2445)		
	NC HA		
	ARRISON RD		
	MFC BEGIN = E		
0010/0000	LENGTH(AH	3809 BK	0000)

DIR: B TOTAL LEN: .888 MI. DIST: 11-1 SR: 2022
LEFT MUN: WHITE OAK B RIGHT MUN: WHITE OAK B

0010/0000 LENGTH(AH 3465 BK 0000)

EXTRACT DATE: 12/28/2024 ROADWAY MANAGEMENT SYSTEM PAGE NUMBER: 736
PRINT DATE: 12/30/2024 SLD COUNTY/SR - ANNUAL PRINT COUNTY: ALLEGHENY

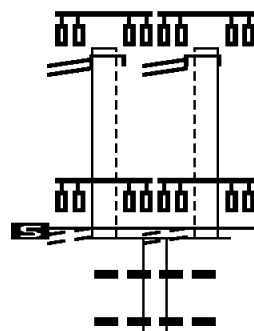
DIR: B TOTAL LEN: 5.481 MI. DIST: 11-1 SR: 2021
LEFT MUN: MCKEESPORT C RIGHT MUN: MCKEESPORT C

LYSLE BL 028937 FT
(SR2094 SEG 0011/0000) INTER-AHD

RIVER RD
(SR2027 SEG 0070/0618) 0121/0525
2 0 02357 0 00 0224+24 028412 FT

NC FIFTH AV
(CITY)

MFC BEGIN = D
LENGTH(AH 0525 BK 1578) 0121/0000



028940 FT
INTER-AHD LYSLE BL
(SR2094 SEG 0010/0000)

RIVER RD
(SR2027 SEG 0070/0618)
2 0 02357 0 00 0224+24
NC FIFTH AV

(CITY)

0120/0528
028412 FT
0120/0000
0110/1510
0110/1460

MFC BEGIN = D
LENGTH(AH 0528 BK 1578)
018 "DIA CIRC CONCR
LEN=0015 INSTALLED UNKN
018 "DIA CIRC CONCR
LEN=0015 INSTALLED UNKN

EXTRACT DATE: 12/28/2024 ROADWAY MANAGEMENT SYSTEM PAGE NUMBER: 735
PRINT DATE: 12/30/2024 SLD COUNTY/SR - ANNUAL PRINT COUNTY: ALLEGHENY

DIR: B TOTAL LEN: 5.481 MI.
LEFT MUN: MCKEESPORT C

DIST: 11-1 SR: 2021
RIGHT MUN: MCKEESPORT C

SIXTH ST
(CITY)

0110/1274

DAWSON ST
(CITY)

0110/0940

2 0 02357 0 00 0209+19 026834 FT
ALBION ST
(BORO)
HAVILLA ST
(BORO)
UPSTON AV
(BORO)

0110/0000

0100/1150

0100/1095

HUNTER ST
(BORO)

0100/0870

EDMUNDSON ST
(BORO)

025583 FT

0100/0000

VETERANS WY
(BORO)

0090/1030

MONROE AV
(BORO)

0090/0835

0110/1297

0110/1282

0110/1151

0110/1010

0110/0657

0110/0647

0110/0383

0110/0167

026834 FT

0110/0000

0100/0972

0100/0870

0100/0840

0100/0510

025583 FT

0100/0000

0090/1160

0090/1030

0090/0885

0090/0266

018 "DIA CIRC CONCR
LEN=0099 INSTALLED UNKN
018 "DIA CIRC CONCR
LEN=0099 INSTALLED UNKN

018 "DIA CIRC CONCR
LEN=0030 INSTALLED UNKN
018 "DIA CIRC CONCR
LEN=0030 INSTALLED UNKN

018 "DIA CIRC CONCR
LEN=0099 INSTALLED UNKN
MCKEESPORT
PORT VUE B
018 "DIA CIRC CONCR
LEN=0015 INSTALLED UNKN
018 "DIA CIRC CONCR
LEN=0005 INSTALLED UNKN

NC REBECCA ST
5 0110/0000 LENGTH(AH 1578 BK 1251)

GARFIELD ST
(BORO)
HUNTER ST
(BORO)
012 "DIA CIRC OTHER
LEN=0025 INSTALLED UNKN
ELMWOOD ST
(BORO)
2 0 02357 0 00 0196+82
NC WA SHINGTON BL/REBECCA ST
5 0100/0000 LENGTH(AH 1251 BK 1362)
J F KENNEDY RD
(BORO)

ROMINE RD
(BORO)
LC FOR ROMINE RD
(CONN)
012 "DIA CIRC CONCR
LEN=0050 INSTALLED UNKN

015 "DIA CIR PLASTIC
LEN=0030 INSTALLED UNKN

EXTRACT DATE: 12/28/2024 ROADWAY MANAGEMENT SYSTEM PAGE NUMBER: 734
PRINT DATE: 12/30/2024 SLD COUNTY/SR - ANNUAL PRINT COUNTY: ALLEGHENY

DIR: B TOTAL LEN: 5.481 MI. DIST: 11-1 SR: 2021
LEFT MUN: PORT VUE B RIGHT MUN: PORT VUE B

	024221 FT	--	0090/0114	015 "DIA CIRC CONCR
			024221 FT	LEN=0030 INSTALLED UNKN
		==		2 0 02357 0 00 0182+90
				SAN JUAN DR
		==	0090/0000	(BORO)
				LENGTH(AH 1362 BK 2119)
		==	0080/1690	DERSAM AV
				(BORO)
		--	0080/1352	018 "DIA CIRC CONCR
				LEN=0040 INSTALLED UNKN
EDMUNDSON AV	0080/1325	==		
(BORO)				MCCLELLAND DR
		==	0080/1005	(BORO)
RIVERVIEW RD	0080/0840	==		
(BORO)				
BELLAIRE ST	0080/0375	==		
(BORO)				
		--	0080/0315	018 "DIA CIRC CONCR
2 0 02357 0 00 0161+80	022102 FT		022102 FT	LEN=0048 INSTALLED UNKN
SANTA MONICA ST	0080/0000	==	0080/0000	LENGTH(AH 2119 BK 2066)
(BORO)				015 "DIA CIRC CONCR
		--	0070/1775	LEN=0030 INSTALLED UNKN
				BURBANK ST
		==	0070/1715	(BORO)
		--	0070/1656	018 "DIA CIRC CONCR
				LEN=0045 INSTALLED UNKN
		==	0070/1345	WOODLAND ST
				(BORO)
		--	0070/1255	018 "DIA CIRC CONCR
				LEN=0070 INSTALLED UNKN
		--	0070/1020	018 "DIA CIRC CONCR
				LEN=0040 INSTALLED UNKN
		--	0070/0490	018 "DIA CIRC CONCR
				LEN=0050 INSTALLED UNKN
		==	0070/0150	MCCLURE RD
			020036 FT	(BORO)
020036 FT				2 0 02357 0 00 0141+30
		==	0070/0000	PORTSMOUTH DR
				(BORO)
		==		LENGTH(AH 2066 BK 3693)
			0060/3475	S ALLEGHENY ELEM SCHOOL
		==		(PRDR)
			0060/3225	RED DOG ST
		==		(BORO)
		--	0060/3220	018 "DIA CIRC CONCR
				LEN=0040 INSTALLED UNKN
				PORT VUE

EXTRACT DATE: 12/28/2024 ROADWAY MANAGEMENT SYSTEM PAGE NUMBER: 733
PRINT DATE: 12/30/2024 SLD COUNTY/SR - ANNUAL PRINT COUNTY: ALLEGHENY

DIR: B TOTAL LEN: 5.481 MI. DIST: 11-1 SR: 2021
LEFT MUN: PORT VUE B RIGHT MUN: PORT VUE B

OLA AV
(BORO)
EMIL ST
(BORO)

0060/2365

0060/2157

FAIRLEE DR
(BORO)
SUMMIT AV
(BORO)

0060/1390

0060/1220

2 0 02357 0 00 0104+48 016343 FT
SUNSHINE ST
(BORO)
FIRST ST
(BORO)

0060/0000

SCENIC ST
(BORO)

0050/2835

KOLLAR DR
(BORO)

0050/0835

ORCHARD ST

0060/3206 GLASSPORT B

0060/2450 NAOMI AV
(BORO)

0060/1628 018 "DIA CIRC CONCR
LEN=0040 INSTALLED UNKN

0060/0970 SCENIC ST
(BORO)

0060/0350 018 "DIA CIRC CONCR
LEN=0048 INSTALLED UNKN
018 "DIA CIRC CONCR
LEN=0040 INSTALLED UNKN
0060/0066
016343 FT

5 0060/0000 LENGTH(AH 3693 BK 3943)
018 "DIA CIRC CONCR
LEN=0040 INSTALLED UNKN
018 "DIA CIRC CONCR
LEN=0040 INSTALLED UNKN
0050/3646
0050/3130 SCENIC ST
(BORO)

0050/2875 PENNSYLVANIA AV
(BORO)

0050/2460 EDMUNDSON DR
(BORO)

0050/1656 018 "DIA CIRC CONCR
LEN=0048 INSTALLED UNKN
018 "DIA CIRC CONCR
LEN=0048 INSTALLED UNKN
0050/1364 GLASSPORT
0050/1059 LIBERTY B

0050/0812 018 "DIA CIRC CONCR
LEN=0048 INSTALLED UNKN

DIR: B	TOTAL LEN: 5.481 MI.	DIST: 11-1	SR: 2021
LEFT MUN: LIBERTY B		RIGHT MUN: LIBERTY B	
(BORO)	0050/0565	0050/0400	018 "DIA CIRC CONCR LEN=0048 INSTALLED UNKN
	012400 FT	012400 FT	2 0 02357 0 00 0065+10 SOUTH ALLEGHENY HS ENT (BORO)
		0050/0000	LENGTH(AH 3943 BK 3872)
		0040/2833	018 "DIA CIRC CONCR LEN=0025 INSTALLED UNKN CENTER ST
		0040/2769	(CNTY)
		0040/2000	024 "DIA CIRC CONCR LEN=0050 INSTALLED UNKN
ORO RD (BORO)	0040/1560	0040/1251	018 "DIA CIRC CONCR LEN=0040 INSTALLED UNKN
WASHINGTON CT (BORO)	0040/0480	0040/0040	018 "DIA CIRC CONCR LEN=0045 INSTALLED UNKN
	008528 FT	008528 FT	2 0 02357 0 00 0026+42 PORT VUE RD (CNTY)
		0040/0000	NC WASHINGTON BL MFC BEGIN = D LENGTH(AH 3872 BK 2626) LIBERTY
		0030/2604	LINCOLN B
LIBERTY LINCOLN B	0030/2104	0030/1847	024 "DIA CIRC CONCR LEN=0040 INSTALLED UNKN
SUNSET LN (BORO)	0030/1790	0030/1310	TAYLOR ST (BORO)
VIRGINIA DR (BORO)	0030/0660	0030/0080	DEER LN (BORO)
	005902 FT	0030/0067	018 "DIA CIRC CONCR LEN=0040 INSTALLED UNKN
		005902 FT	2 0 02357 0 00 0000+00 NC LIBERTY WY

EXTRACT DATE: 12/28/2024 ROADWAY MANAGEMENT SYSTEM PAGE NUMBER: 731
PRINT DATE: 12/30/2024 SLD COUNTY/SR - ANNUAL PRINT COUNTY: ALLEGHENY

DIR: B TOTAL LEN: 5.481 MI. DIST: 11-1 SR: 2021
LEFT MUN: LINCOLN B RIGHT MUN: LINCOLN B

003057 FT

000000 FT

PORT	VUE	RD
(SR2023	SEG	0050/2517)
MFC	BEGIN	= C
0030/0000	LENGTH(AH	2626 BK 2845)
0020/2817	015 "DIA	CIRC PLASTIC
	LEN=0075	INSTALLED UNKN
0020/1325	018 "DIA	CIRC CONCR
	LEN=0045	INSTALLED UNKN
0020/0415	015 "DIA	CIRC CONCR
003057 FT	LEN=0048	INSTALLED UNKN
0020/0000	1 0 00687	0 00 0030+57
	LENGTH(AH	2845 BK 3057)
0010/3055	018 "DIA	CIRC CONCR
	LEN=0035	INSTALLED UNKN
0010/3008	015 "DIA	CIRC CONCR
	LEN=3008	INSTALLED UNKN
0010/2975	018 "DIA	CIRC CONCR
	LEN=0050	INSTALLED UNKN
0010/2599	018 "DIA	CIRC CONCR
	LEN=0048	INSTALLED UNKN
0010/1752	018 "DIA	CIRC CONCR
	LEN=0048	INSTALLED UNKN
0010/0985	018 "DIA	CIRC CONCR
	LEN=0045	INSTALLED UNKN
0010/0938	018 "DIA	CIRC CONCR
	LEN=0070	INSTALLED UNKN
0010/0815	018 "DIA	CIRC CONCR
	LEN=0035	INSTALLED UNKN
0010/0660	018 "DIA	CIRC CONCR
	LEN=0035	INSTALLED UNKN
0010/0550	060 "DIA	CIRC CONCR
	LEN=0080	INSTALLED UNKN
0010/0494	HEATH'S	RUN
	STRUCTURE	LENGTH 12 FT
	BMSID	02/2021/0010/0494
0010/0017	018 "DIA	CIRC CONCR
000000 FT	LEN=0020	INSTALLED 1998
	1 0 00687	0 00 0000+00
	NC BE	LLBRIDGE RD
	LINCOLN	BL
	(SR2001	SEG 0270/0000)
	MFC	BEGIN = D
0010/0000	LENGTH(AH	3057 BK 0000)

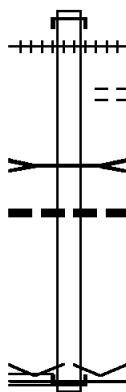
EXTRACT DATE: 12/28/2024 ROADWAY MANAGEMENT SYSTEM PAGE NUMBER: 730
PRINT DATE: 12/30/2024 SLD COUNTY/SR - ANNUAL PRINT COUNTY: ALLEGHENY

DIR: B TOTAL LEN: .089 MI. DIST: 11-1 SR: 2020
LEFT MUN: ELIZABETH T RIGHT MUN: ELIZABETH T

000468 FT

000000 FT

BLYTHEDALE RD
(SR2017 SEG 0080/0000) 0010/0000



000468 FT
INTER-AHD DOUGLAS RUN RD
0010/0468 (CNTY)
0010/0417 (AAR 584720F) #TRKS 01
MCPHERSON ST
0010/0380 (TWP)
DOUGLAS RUN
STRUCTURE LENGTH 39 FT
0010/0225 BMSID 02/2020/0010/0225
018 " DIA CIRC CONCR
0010/0125 LEN=0050 INSTALLED UNKN
000000 FT 2 0 02315 0 00 0083+08
VILLAGE: ELIZABETH TWP
NC DOUGLAS RUN RD
INTER-BK BLYTHEDALE RD
(SR2017 SEG 0080/0000)
MFC BEGIN = C
0010/0000 LENGTH(AH 0468 BK 0000)

EXTRACT DATE: 12/28/2024 ROADWAY MANAGEMENT SYSTEM PAGE NUMBER: 729
PRINT DATE: 12/30/2024 SLD COUNTY/SR - ANNUAL PRINT COUNTY: ALLEGHENY
DIR: B TOTAL LEN: .000 MI. DIST: 11-1 SR: 2019
LEFT MUN: ELIZABETH T RIGHT MUN: ELIZABETH T

000000 FT
000000 FT
000000 FT



000000 FT
7030/0000 LENGTH(AH 3138 BK 1364)
000000 FT
7020/0000 LENGTH(AH 1364 BK 2643)
000000 FT
7010/0000 LENGTH(AH 2643 BK 0000)

EXTRACT DATE: 12/28/2024 ROADWAY MANAGEMENT SYSTEM PAGE NUMBER: 728
PRINT DATE: 12/30/2024 SLD COUNTY/SR - ANNUAL PRINT COUNTY: ALLEGHENY
DIR: B TOTAL LEN: 1.992 MI. DIST: 11-1 SR: 2018
LEFT MUN: ELIZABETH T RIGHT MUN: ELIZABETH T

010520 FT

010520 FT
INTER-AHD

BOSTON GREENOCK RD
(CNTY)
RENZIE ST
(SR2017 SEG 0200/3168)
WALNUT ST



EXTRACT DATE: 12/28/2024 ROADWAY MANAGEMENT SYSTEM PAGE NUMBER: 727
PRINT DATE: 12/30/2024 SLD COUNTY/SR - ANNUAL PRINT COUNTY: ALLEGHENY

DIR: B TOTAL LEN: 1.992 MI. DIST: 11-1 SR: 2018
LEFT MUN: ELIZABETH T RIGHT MUN: ELIZABETH T

YATES ST
(TWP)

0040/1833

1 0 00687 0 00 0185+50 007713 FT
LOWER CALHOUN RD
(BORO) 0040/0000

	0040/2807	(SR0048 SEG 0130/0000)
		018 "DIA CIRC CONCR
		LEN=0080 INSTALLED UNKN
		DONNER ST
	0040/2674	(TWP)
		018 "DIA CIRC CONCR
	0040/2673	LEN=0030 INSTALLED UNKN
	0040/2231	BMSBG 02/2018/0040/2188
		1 0 00687 0 00 0192+55
		CREEK
	0040/2212	BMSBG 02/2018/0040/2188
		018 "DIA CIRC CONCR
	0040/1833	LEN=0040 INSTALLED UNKN
		012 "DIA CIRC CONCR
	0040/1533	LEN=0030 INSTALLED UNKN
		RACK ST
	0040/1056	(TWP)
		012 "DIA CIRC CONCR
	0040/1025	LEN=0030 INSTALLED UNKN
		072 "H 72 "W CON BOX CUL
	0040/0783	LEN=0035 INSTALLED UNKN
	0040/0746	BMSBG 02/2018/0040/0721
		1 0 00687 0 00 0185+50
		P3
		TRIB TO YOUGH RIVER
	0040/0721	BMSBG 02/2018/0040/0721
		ELIZABETH
	0040/0376	LINCOLN B
		018 "DIA CIRC CONCR
	0040/0305	LEN=0035 INSTALLED UNKN
		012 "DIA CIRC CONCR
	0040/0064	LEN=0064 INSTALLED UNKN
	007713 FT	
	0040/0000	LENGTH (AH 2807 BK 3485)
		018 "DIA CIRC CONCR
	0030/3419	LEN=0030 INSTALLED UNKN
		048 "DIA CIRC CONCR
	0030/3031	LEN=0050 INSTALLED UNKN
		030 "DIA CIRC CONCR
	0030/2766	LEN=0080 INSTALLED UNKN
		015 "DIA CIRC CONCR
	0030/2450	LEN=0030 INSTALLED UNKN
		018 "DIA CIRC CONCR
	0030/2077	LEN=0030 INSTALLED UNKN
		018 "DIA CIRC CONCR

EXTRACT DATE: 12/28/2024 ROADWAY MANAGEMENT SYSTEM PAGE NUMBER: 726
PRINT DATE: 12/30/2024 SLD COUNTY/SR - ANNUAL PRINT COUNTY: ALLEGHENY

DIR: B TOTAL LEN: 1.992 MI. DIST: 11-1 SR: 2018
LEFT MUN: LINCOLN B RIGHT MUN: LINCOLN B

004228 FT

000667 FT

000000 FT

0030/1502	LEN=0030	INSTALLED	UNKN
0030/1423	018 "DIA	CIRC CONCR	UNKN
0030/1148	LEN=0030	INSTALLED	UNKN
0030/0959	018 "DIA	CIRC CONCR	UNKN
0030/0557	LEN=0030	INSTALLED	UNKN
0030/0210	018 "DIA	CIRC METAL	UNKN
004228 FT	LEN=0050	INSTALLED	UNKN
0030/0000	024 "DIA	CIRC CONCR	UNKN
0020/3409	1 0 00687	0 00 0149+46	
0020/3037	LENGTH(AH 3485	BK 3561)	
0020/2881	024 "DIA	CIRC CONCR	UNKN
0020/2416	LEN=0080	INSTALLED	UNKN
0020/2163	018 "DIA	CIRC CONCR	UNKN
0020/1424	LEN=0030	INSTALLED	UNKN
0020/1160	018 "DIA	CIRC CONCR	UNKN
0020/0506	LEN=0030	INSTALLED	UNKN
0020/0236	018 "DIA	CIRC CONCR	UNKN
000667 FT	LEN=0040	INSTALLED	UNKN
000667 FT	1 0 00687	0 00 0113+85	
	LIBERTY WY		
	(SR2025 SEG 0020/3353)		
	NC WEST SMITHFIELD ST		
	CAROTHERS WY		
	(BORO)		
	MFC BEGIN = D		
0020/0000	LENGTH(AH 3561	BK 0667)	
000000 FT	1 0 00687	0 00 0107+00	
NC LIBERTY WY			
	HARRISON HOLLOW RD		
INTER-BK	(SR2023 SEG 0040/0000)		
	WEST SMITHFIELD ST		
	(SR2023 SEG 0040/0000)		
	MFC BEGIN = C		
0010/0000	LENGTH(AH 0667	BK 0000)	

EXTRACT DATE: 12/28/2024 ROADWAY MANAGEMENT SYSTEM PAGE NUMBER: 725
PRINT DATE: 12/30/2024 SLD COUNTY/SR - ANNUAL PRINT COUNTY: ALLEGHENY

DIR: B TOTAL LEN: 8.991 MI. DIST: 11-1 SR: 2017
LEFT MUN: ELIZABETH T RIGHT MUN: ELIZABETH T

SMITHFIELD ST 047473 FT
(SR2018 SEG 0040/2807)
WALNUT ST
(SR0048 SEG 0130/0000) 0200/3168



047473 FT WALNUT ST
(SR0048 SEG 0130/0000)
SMITHFIELD ST
(CNTY)
0200/3168
0200/2890 015 " DIA CIR PLASTIC
LEN=0099 INSTALLED UNKN
LC TO SMITHFIELD ST
0200/2868 (CONN)
MEADE ST
0200/2800 (TWP)
0200/2700 018 " DIA CIRC CONCR
LEN=0099 INSTALLED UNKN
HOLSING ST
0200/2547 (TWP)
0200/2228 018 " DIA CIRC CONCR
LEN=0060 INSTALLED UNKN
018 " DIA CIRC CONCR

EXTRACT DATE: 12/28/2024 ROADWAY MANAGEMENT SYSTEM PAGE NUMBER: 724
PRINT DATE: 12/30/2024 SLD COUNTY/SR - ANNUAL PRINT COUNTY: ALLEGHENY

DIR: B TOTAL LEN: 8.991 MI. DIST: 11-1 SR: 2017
LEFT MUN: ELIZABETH T RIGHT MUN: ELIZABETH T

2 0 02311 0 00 0020+46 044305 FT
TURKEYFOOT RD
(TWP) 0200/0000

042237 FT

RIDGE RD (TBK)
(TWP)
COUNTRY CLUB DR
(TWP)

0180/3357
0180/2929

0200/2130	LEN=0050	INSTALLED	UNKN
0200/1845	LEN=0075	INSTALLED	UNKN
0200/1582	LEN=0075	INSTALLED	UNKN
0200/1100	LEN=0065	INSTALLED	UNKN
0200/0187	LEN=0050	INSTALLED	UNKN
044305 FT			
0200/0000	LENGTH(AH 3168 BK 2068)		
0190/1870	LEN=0040	INSTALLED	UNKN
0190/1597	LEN=0040	INSTALLED	UNKN
0190/1270	LEN=0040	INSTALLED	UNKN
042237 FT			
NC RENZIE ST			
BUENA VISTA/GREENOCK RD			
(CNTY)			
0190/0000	LENGTH(AH 2068 BK 3869)		
0180/3560	LEN=0050	INSTALLED	UNKN
0180/3381	LEN=0050	INSTALLED	UNKN
0180/2671	LEN=0050	INSTALLED	UNKN
0180/2285	LEN=0040	INSTALLED	UNKN
0180/1975	LEN=0045	INSTALLED	UNKN
0180/1695	LEN=0040	INSTALLED	UNKN
0180/1335	LEN=0050	INSTALLED	UNKN
0180/0601	BMS EN 02/2017/0180/0496		
	2 0 02312 0 00 0090+64		

EXTRACT DATE: 12/28/2024 ROADWAY MANAGEMENT SYSTEM PAGE NUMBER: 723
PRINT DATE: 12/30/2024 SLD COUNTY/SR - ANNUAL PRINT COUNTY: ALLEGHENY

DIR: B TOTAL LEN: 8.991 MI. DIST: 11-1 SR: 2017
LEFT MUN: ELIZABETH T RIGHT MUN: ELIZABETH T

						BRIDGE CLOSED
						DITCH
				0180/0591		BMSBG 02/2017/0180/0496
				0180/0517		018 "DIA CIRC CONCR
						LEN=0040 INSTALLED UNKN
						KOCH DR
				0180/0412		(TWP)
						COLONIAL DR
				0180/0094		(TWP)
038368 FT				038368 FT		2 0 02312 0 00 0090+64
						COLONIAL DR
						(TWP)
				0180/0000		LENGTH(AH 3869 BK 2499)
						015 "DIA CIRC CONCR
				0170/2420		LEN=0040 INSTALLED UNKN
						LARCHFIELD DR
				0170/1885		(TWP)
						018 "DIA CIRC CONCR
				0170/1700		LEN=0050 INSTALLED UNKN
						NC GR
						GREENOCK BUENA VISTA RD
						DUNCAN STATION RD
				0170/1675		(TWP)
						018 "DIA CIRC CONCR
				0170/1139		LEN=0040 INSTALLED UNKN
						015 "DIA CIRC CONCR
				0170/0855		LEN=0040 INSTALLED UNKN
						018 "DIA CIRC CONCR
				0170/0735		LEN=0040 INSTALLED UNKN
						024 "DIA CIR PLASTIC
				0170/0482		LEN=0040 INSTALLED UNKN
						036 "DIA CIRC CONCR
				0170/0174		LEN=0065 INSTALLED UNKN
				035869 FT		2 0 02312 0 00 0065+06
						NC GR
						GREENOCK RD
				0170/0000		LENGTH(AH 2499 BK 2997)
						018 "DIA CIRC CONCR
				0160/2850		LEN=0040 INSTALLED UNKN
						018 "DIA CIRC CONCR
				0160/2216		LEN=0040 INSTALLED UNKN
						018 "DIA CIRC CONCR
				0160/1600		LEN=0040 INSTALLED UNKN
						015 "DIA CIRC CONCR
				0160/1350		LEN=0040 INSTALLED UNKN
						018 "DIA CIR PLASTIC
				0160/1100		LEN=0040 INSTALLED UNKN
						018 "DIA CIRC CONCR

EXTRACT DATE: 12/28/2024 ROADWAY MANAGEMENT SYSTEM PAGE NUMBER: 722
PRINT DATE: 12/30/2024 SLD COUNTY/SR - ANNUAL PRINT COUNTY: ALLEGHENY

DIR: B TOTAL LEN: 8.991 MI. DIST: 11-1 SR: 2017
LEFT MUN: ELIZABETH T RIGHT MUN: ELIZABETH T

	032872 FT	0160/0584	LEN=0050	INSTALLED UNKN
		0160/0244	018 "DIA CIRC CONCR	UNKN
		0160/0086	LEN=0040	INSTALLED UNKN
		032872 FT	018 "DIA CIRC CONCR	UNKN
			LEN=0050	INSTALLED UNKN
			2 0 02312 0 00 0039+37	
			HENDERSON RD	
			(TWP)	
		0160/0000	LENGTH(AH 2997 BK 1855)	
		0150/1531	018 "DIA CIRC CONCR	UNKN
			LEN=0040	INSTALLED UNKN
			WILDCAT RUN	
			STRUCTURE LENGTH 21 FT	
		0150/0606	BMSID 02/2017/0150/0606	
		0150/0034	BMSID 02/2017/0150/0000	
		031017 FT	2 0 02312 0 00 0016+62	
			WILDCAT RUN	
			BMSBG 02/2017/0150/0000	
		0150/0000	LENGTH(AH 1855 BK 1664)	
WILD CAT HOLLOW RD	0140/1585			
(TWP)				
		0140/0922	018 "DIA CIRC CONCR	UNKN
		0140/0690	012 "DIA CIR PLASTIC	UNKN
		0140/0650	LEN=0040	INSTALLED UNKN
			RUDOLPH ST	
			(TWP)	
		0140/0370	CONROY ST	
			(TWP)	
		0140/0185	STYCHE ST	
			(TWP)	
WILD CAT HOLLOW RD	0140/0155			
(TWP)				
		0140/0136	BMSID 02/2017/0140/0112	
			2 0 02312 0 00 0001+07	
			P3	
		0140/0112	WILDCAT RUN	
		029353 FT	BMSBG 02/2017/0140/0112	
			DUNCAN ST	
			(TWP)	
		0140/0000	LENGTH(AH 1664 BK 2105)	
2 0 02312 0 00 0000+00	029353 FT			
ROCK RUN RD	0140/0000			
(TWP)				
		0130/1266	BMSID 02/2017/0130/1248	

EXTRACT DATE: 12/28/2024 ROADWAY MANAGEMENT SYSTEM PAGE NUMBER: 721
PRINT DATE: 12/30/2024 SLD COUNTY/SR - ANNUAL PRINT COUNTY: ALLEGHENY

DIR: B TOTAL LEN: 8.991 MI. DIST: 11-1 SR: 2017
LEFT MUN: ELIZABETH T RIGHT MUN: ELIZABETH T

BOYD HOLLOW RD (TBK)
(TWP)

0130/1215

027248 FT

LINK DR
(TWP)

0120/1078

024189 FT

RBR

0130/1248

0130/0965

0130/0555

027248 FT

5 0130/0000

0120/2646

0120/2600

0120/1972

0120/1778

0120/1544

0120/1276

0120/1156

0120/1130

0120/0890

0120/0485

0120/0323

0120/0170

0120/0040

024189 FT

5 0120/0000

0110/2278

2 0 02313 0 00 0042+66

P3

BOYDS HOLLOW RUN

BMSBG 02/2017/0130/1248

MCCORKLE CT

(TWP)

FELLA BAUM ST

(TWP)

2 0 02313 0 00 0024+86

INDUSTRY RD

BUCHAN ST

(TWP)

LENGTH(AH 2105 BK 3059)

021 "DIA CIRC CONCR

LEN=0030 INSTALLED UNKN

024 "DIA CIRC CONCR

LEN=0040 INSTALLED 1997

015 "DIA CIRC CONCR

LEN=0035 INSTALLED UNKN

WHITEMAN ST

(TWP)

CARPENTER LN

(TWP)

MILTON ST

(TWP)

PATTON ST

(TWP)

048"H 48"W CON BOX CUL

LEN=0040 INSTALLED UNKN

ELWAY ST

(TWP)

018 "DIA CIRC CONCR

LEN=0035 INSTALLED UNKN

018 "DIA CIRC CONCR

LEN=0040 INSTALLED UNKN

FOWLES AV

(TWP)

018 "DIA CIRC CONCR

LEN=0040 INSTALLED UNKN

2 0 02313 0 00 0000+00

INDUSTRY RD

(TWP)

LENGTH(AH 3059 BK 2809)

018 "DIA CIRC METAL

LEN=0050 INSTALLED UNKN

EXTRACT DATE: 12/28/2024 ROADWAY MANAGEMENT SYSTEM PAGE NUMBER: 720
PRINT DATE: 12/30/2024 SLD COUNTY/SR - ANNUAL PRINT COUNTY: ALLEGHENY

DIR: B TOTAL LEN: 8.991 MI. DIST: 11-1 SR: 2017
LEFT MUN: ELIZABETH T RIGHT MUN: ELIZABETH T

BOYDS LN
(PRDR)

0110/0812

021380 FT

2 0 02314 0 00 0052+56 019528 FT
FALLEN TIMBER RD
(TWP)

0100/0000

016384 FT

0110/0946	018 "DIA CIRC METAL LEN=0050 INSTALLED UNKN
0110/0712	024 "DIA CIRC CONCR LEN=0050 INSTALLED UNKN
0110/0670	018 "DIA CIRC CONCR LEN=0075 INSTALLED UNKN
021380 FT	2 0 02314 0 00 0075+90 TONEY DR (TWP)
0110/0000	LENGTH(AH 2809 BK 1852)
0100/1140	018 "DIA CIRC CONCR LEN=0048 INSTALLED UNKN
0100/0850	018 "DIA CIRC CONCR LEN=0048 INSTALLED UNKN
0100/0630	018 "DIA CIRC CONCR LEN=0040 INSTALLED UNKN
019528 FT	
0100/0000	LENGTH(AH 1852 BK 3144)
0090/3101	018 "DIA CIRC CONCR LEN=0048 INSTALLED UNKN
0090/1750	018 "DIA CIRC CONCR LEN=0040 INSTALLED UNKN
0090/1442	012 "DIA CIRC CONCR LEN=0040 INSTALLED UNKN
0090/0324	018 "DIA CIRC CONCR LEN=0040 INSTALLED UNKN
016384 FT	2 0 02314 0 00 0021+36 SHALER ST (TWP)
0090/0000	LENGTH(AH 3144 BK 2135)
0080/1990	TRIB YOUGH R STRUCTURE LENGTH 8 FT BMSID 02/2017/0080/1971 OFFSHORE DR (TWP) OFFSHORE DR

EXTRACT DATE: 12/28/2024 ROADWAY MANAGEMENT SYSTEM PAGE NUMBER: 719
PRINT DATE: 12/30/2024 SLD COUNTY/SR - ANNUAL PRINT COUNTY: ALLEGHENY

DIR: B TOTAL LEN: 8.991 MI. DIST: 11-1 SR: 2017
LEFT MUN: ELIZABETH T RIGHT MUN: ELIZABETH T

FOR SR 2017S TO 2017S
(CONN)

0080/0071

014249 FT

FOR SR 2017S TO 2017S
(CONN)

0070/1497

2 0 02315 0 00 0066+86 012644 FT
NICHOLS HILL RD
(SR2079 SEG 0010/0000) 0070/0000

0080/1820 (TWP)

0080/1208 024 "DIA CIRC CONCR
LEN=0080 INSTALLED UNKN

0080/0474 015 "DIA CIRC CONCR
LEN=0040 INSTALLED UNKN

0080/0061 018 "DIA CIRC CONCR
LEN=0050 INSTALLED UNKN
014249 FT 2 0 02314 0 00 0000+00
DOUGLAS RUN RD
(SR2020 SEG 0010/0000)

NC BL YTHEDALE RD
MFC BEGIN = D
0080/0000 LENGTH(AH 2135 BK 1605)

0070/1042 024 "DIA CIRC CONCR
LEN=0060 INSTALLED UNKN

0070/0750 018 "DIA CIRC CONCR
LEN=0040 INSTALLED UNKN

0070/0462 021 "DIA CIRC CONCR
LEN=0045 INSTALLED UNKN

0070/0315 018 "DIA CIRC CONCR
LEN=0040 INSTALLED UNKN

0070/0220 024 "DIA CIRC CONCR
LEN=0040 INSTALLED UNKN

0070/0048 024 "DIA CIRC METAL
LEN=0040 INSTALLED UNKN

0070/0045 024 "DIA CIRC CONCR
LEN=0048 INSTALLED UNKN
012644 FT

0070/0000 LENGTH(AH 1605 BK 2409)
018 "DIA CIRC CONCR
0060/2395 LEN=0040 INSTALLED UNKN
018 "DIA CIRC CONCR
0060/2150 LEN=0040 INSTALLED 1997
0060/1860 BMS EN 02/2017/0060/1842
2 0 02315 0 00 0061+37

BR. DOUGLAS
0060/1842 BMS BG 02/2017/0060/1842

0060/0170 018 "DIA CIRC CONCR
LEN=0040 INSTALLED 1997

EXTRACT DATE: 12/28/2024 ROADWAY MANAGEMENT SYSTEM PAGE NUMBER: 718
PRINT DATE: 12/30/2024 SLD COUNTY/SR - ANNUAL PRINT COUNTY: ALLEGHENY

DIR: B TOTAL LEN: 8.991 MI.
LEFT MUN: ELIZABETH T

DIST: 11-1 SR: 2017
RIGHT MUN: ELIZABETH T

2 0 02315 0 00 0044+72 010235 FT
ROUND HILL RD
(CNTY) 0060/0000
LC TO ROUNDHILL RD
(CONN) 0050/1130

LC FROM ROUNDHILL RD
(CONN) 0050/1025

2 0 02315 0 00 0037+46 008867 FT
BERDAR DR
(TWP) 0050/0000

BERDAR DR
(TWP) 0040/2201

STATE RD

005905 FT

010235 FT

5 0060/0000 MFC BEGIN = C
LENGTH(AH 2409 BK 1368)

DOUGLAS RUN
STRUCTURE LENGTH 50 FT
BMSID 02/2017/0050/1058

0050/0805 024 "DIA CIRC CONCR
LEN=0040 INSTALLED UNKN
0050/0415 018 "DIA CIRC CONCR
LEN=0040 INSTALLED UNKN
008867 FT

5 0050/0000 LENGTH(AH 1368 BK 2962)
018 "DIA CIRC CONCR
0040/2930 LEN=0040 INSTALLED UNKN
018 "DIA CIRC CONCR
0040/2587 LEN=0040 INSTALLED UNKN
018 "DIA CIRC CONCR
0040/2450 LEN=0040 INSTALLED UNKN

0040/2065 FOREST HILL RD
(TWP)
018 "DIA CIRC CONCR
0040/1689 LEN=0032 INSTALLED UNKN

0040/1069 BMSSEN 02/2017/0040/1045
2 0 02315 0 00 0010+20
GILLESPIE

0040/1045 BMSBG 02/2017/0040/1045
0040/0696 BMSSEN 02/2017/0040/0681
2 0 02315 0 00 0006+56
GILLESPIE RUN

0040/0681 BMSBG 02/2017/0040/0681
SKILLET HILL RD
(TWP)

0040/0475 012 "DIA CIR PLASTIC
LEN=0047 INSTALLED 2000
0040/0363 BMSSEN 02/2017/0040/0342
2 0 02315 0 00 0003+06
GILLESPIE RUN

0040/0342 BMSBG 02/2017/0040/0342
018 "DIA CIRC CONCR
0040/0072 LEN=0040 INSTALLED UNKN
005905 FT 2 0 02315 0 00 0000+00

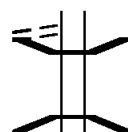
NC DOUGLAS RUN RD

EXTRACT DATE: 12/28/2024 ROADWAY MANAGEMENT SYSTEM PAGE NUMBER: 717
PRINT DATE: 12/30/2024 SLD COUNTY/SR - ANNUAL PRINT COUNTY: ALLEGHENY

DIR: B TOTAL LEN: 8.991 MI. DIST: 11-1 SR: 2017
LEFT MUN: ELIZABETH T RIGHT MUN: ELIZABETH T

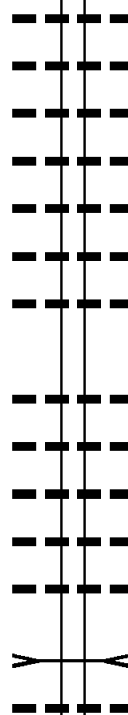
(CNTY)

0040/0000



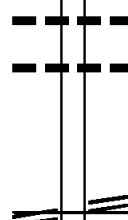
0040/0000 LENGTH(AH 2962 BK 2902)
0030/2857 BMSSEN 02/2017/0030/2834
1 0 00685 0 00 0058+26
GILLESPIE
0030/2834 BMSBG 02/2017/0030/2834

003003 FT



0030/1639 015 "DIA CIRC METAL
LEN=0035 INSTALLED UNKN
0030/1546 018 "DIA CIRC CONCR UNKN
LEN=0040 INSTALLED UNKN
0030/1175 018 "DIA CIRC CONCR UNKN
LEN=0048 INSTALLED UNKN
0030/0780 015 "DIA CIRC CONCR UNKN
LEN=0040 INSTALLED UNKN
0030/0647 018 "DIA CIR PLASTIC UNKN
LEN=0048 INSTALLED UNKN
0030/0505 018 "DIA CIRC CONCR UNKN
LEN=0040 INSTALLED UNKN
0030/0337 015 "DIA CIRC METAL UNKN
LEN=0040 INSTALLED UNKN
003003 FT 1 0 00685 0 00 0048+39
018 "DIA CIR PLASTIC UNKN
LEN=0040 INSTALLED UNKN
0030/0000 LENGTH(AH 2902 BK 3003)
0010/2863 018 "DIA CIRC CONCR UNKN
LEN=0040 INSTALLED UNKN
0010/2488 018 "DIA CIR PLASTIC UNKN
LEN=0040 INSTALLED UNKN
0010/2067 012 "DIA CIRC CONCR UNKN
LEN=0040 INSTALLED UNKN
0010/1824 012 "DIA CIR PLASTIC UNKN
LEN=0050 INSTALLED UNKN
BR GILLES R.
STRUCTURE LENGTH 19 FT
0010/1525 BMSID 02/2017/0010/1040
036"H 00"W MULT PLSTIC
0010/1431 LEN=0050 INSTALLED UNKN

000000 FT



0010/0490 048 "DIA CIRC CONCR UNKN
LEN=0050 INSTALLED UNKN
0010/0150 018 "DIA CIRC CONCR UNKN
LEN=0040 INSTALLED UNKN
000000 FT 1 0 00685 0 00 0000+00
WEST NEWTON RD
(SR0136 SEG 0120/2310)
NC LONG HOLLOW RD
MFC BEGIN = D
0010/0000 LENGTH(AH 3003 BK 0000)

WEST NEWTON RD
(SR0136 SEG 0120/2310) 0010/0000

EXTRACT DATE: 12/28/2024 ROADWAY MANAGEMENT SYSTEM PAGE NUMBER: 716
PRINT DATE: 12/30/2024 SLD COUNTY/SR - ANNUAL PRINT COUNTY: ALLEGHENY
DIR: B TOTAL LEN: .000 MI. DIST: 11-1 SR: 2016
LEFT MUN: ELIZABETH B RIGHT MUN: ELIZABETH B

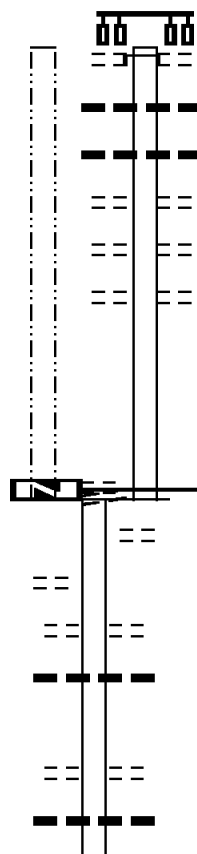
000000 FT
000000 FT



000000 FT
7020/0000 LENGTH(AH 3163 BK 3134)
000000 FT
7010/0000 LENGTH(AH 3134 BK 0000)

DIR: B TOTAL LEN: 2.482 MI. DIST: 11-1 SR: 2015
LEFT MUN: ELIZABETH B RIGHT MUN: ELIZABETH B

0 1 1 5 2 8 F T



0040/1218

```

018 DIA CIRC CONCR
LEN=0040 INSTALLED UNKN
018 "DIA CIRC CONCR

```

EXTRACT DATE: 12/28/2024 ROADWAY MANAGEMENT SYSTEM PAGE NUMBER: 714
PRINT DATE: 12/30/2024 SLD COUNTY/SR - ANNUAL PRINT COUNTY: ALLEGHENY

DIR: B TOTAL LEN: 2.482 MI. DIST: 11-1 SR: 2015
LEFT MUN: ELIZABETH B RIGHT MUN: ELIZABETH B

				LEN=0040	INSTALLED UNKN
				SEVENTH AV	
			0040/1047	(BORO)	
				018 "DIA	CIRC CONCR
			0040/0888	LEN=0040	INSTALLED UNKN
				EIGHTH AV	
			0040/0885	(BORO)	
				NINTH AV	
				(BORO)	
				NC BAYARD ST	
WILLIAMSPORT RD					
(BORO)					
NINTH AV					
(BORO)					
	0040/0465			NC NINTH AV	
				015 "DIA	CIRC CONCR
			0040/0182	LEN=0040	INSTALLED UNKN
				ELIZABETH	
ELEVENTH ST			0040/0150	FORWARD T	
(T580)			010309 FT	2 0 02055	0 00 0103+51
TWELFTH ST				NC MULBERRY ST	
(T581)			0040/0000	LENGTH(AH 1219 BK 2680)	
				015 "DIA	CIRC CONCR
				LEN=0040	INSTALLED UNKN
FERRY ST			0030/2570		
(T579)					
BRAUFT ST					
(T582)					
	0030/2255				
	0030/2080				
			0030/1919	018 "DIA	CIRC METAL
				LEN=0040	INSTALLED UNKN
THIRTEENTH ST					
(T601)					
FOURTEENTH ST			0030/1895		
(T600)			0030/1725		
			0030/1675	018 "DIA	CIRC CONCR
				LEN=0040	INSTALLED 2002
FIFTEENTH ST					
(T599)					
SIXTEENTH ST			0030/1560		
(T598)			0030/1400		
			0030/1386	018 "DIA	CIRC CONCR
				LEN=0020	INSTALLED UNKN
				018 "DIA	CIRC CONCR
			0030/1380	LEN=0040	INSTALLED 2002
			0030/0855	018 "DIA	CIRC CONCR
				LEN=0040	INSTALLED UNKN
				018 "DIA	CIR PLASTIC
			0030/0579	LEN=0045	INSTALLED UNKN
			007629 FT	2 0 02055	0 00 0075+99

DIR: B TOTAL LEN: 2.482 MI. DIST: 11-1 SR: 2015
LEFT MUN: FORWARD T RIGHT MUN: FORWARD T

EXTRACT DATE: 12/28/2024 ROADWAY MANAGEMENT SYSTEM PAGE NUMBER: 712
PRINT DATE: 12/30/2024 SLD COUNTY/SR - ANNUAL PRINT COUNTY: ALLEGHENY

DIR: B TOTAL LEN: .005 MI. DIST: 11-1 SR: 2014
LEFT MUN: ELIZABETH T RIGHT MUN: ELIZABETH T

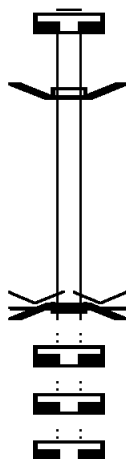
000025 FT

000000 FT

000000 FT

000000 FT

000000 FT



000025 FT
7034/0000 LENGTH(AH 1102 BK 0025)
BMSSEN 02/2014/0032/0000
INTER-AHD BOYD HOLLOW RD (TBK)
0032/0025 (TWP)
000000 FT 2 0 02111 0 00 0086+96
VILLAGE: ELIZABETH TWP
NC BOYD HOLLOW RD
INTER-BK BOYD HOLLOW RD (TBK)
(TWP)
BOYDS HOLLOW
BMSBG 02/2014/0032/0000
MFC BEGIN = E
5 0032/0000 LENGTH(AH 0025 BK 2164)
000000 FT
7030/0000 LENGTH(AH 2164 BK 2838)
000000 FT
7020/0000 LENGTH(AH 2838 BK 3677)
000000 FT
7010/0000 LENGTH(AH 3677 BK 0000)


```

EXTRACT DATE: 12/28/2024      ROADWAY MANAGEMENT SYSTEM      PAGE NUMBER: 711
PRINT DATE: 12/30/2024      SLD COUNTY/SR - ANNUAL PRINT      COUNTY: ALLEGHENY

DIR: B      TOTAL LEN: 1.900 MI.      DIST: 11-1      SR: 2013
LEFT MUN: FORWARD T      RIGHT MUN: FORWARD T

```

		010033 FT		010033 FT	INTER-AHD	MENTOR RD	
				0030/3569	(SR2011	SEG 0060/0000)	
				0030/3247	(T311)	GUFFEY RD	
				0030/3224	015 "DIA	CIRC CONCR	
					LEN=0064	INSTALLED UNKN	
				0030/3025	036 "DIA	CIRC CONCR	
					LEN=0030	INSTALLED UNKN	
HILLCREST ST							
(T410)		0030/2690					
				0030/1567	024 "DIA	CIRC CONCR	
					LEN=0045	INSTALLED UNKN	
				0030/1221	018 "DIA	CIRC CONCR	
					LEN=0040	INSTALLED UNKN	
				0030/1010	018 "DIA	CIRC CONCR	
					LEN=0040	INSTALLED UNKN	
				0030/0627	036 "DIA	CIRC METAL	
					LEN=0050	INSTALLED UNKN	
1 0 00684 0 00 0065+06 006464 FT				006464 FT			
WISE LN							
(PRDR)		0030/0000		0030/0000	LENGTH(AH 3569 BK 3410)		
					018 "DIA	CIRC CONCR	
				0020/3154	LEN=0064	INSTALLED UNKN	

EXTRACT DATE: 12/28/2024 ROADWAY MANAGEMENT SYSTEM PAGE NUMBER: 710
PRINT DATE: 12/30/2024 SLD COUNTY/SR - ANNUAL PRINT COUNTY: ALLEGHENY

DIR: B TOTAL LEN: 1.900 MI. DIST: 11-1 SR: 2013
LEFT MUN: FORWARD T RIGHT MUN: FORWARD T

003054 FT

000000 FT

0020/3030	024 " DIA CIRC CONCR
0020/2525	LEN=0045 INSTALLED UNKN
0020/2412	018 " DIA CIRC CONCR
0020/1850	LEN=0040 INSTALLED UNKN
0020/1448	018 " DIA CIRC CONCR
0020/1193	LEN=0045 INSTALLED UNKN
0020/1059	018 " DIA CIRC CONCR
	LEN=0040 INSTALLED UNKN
	018 " DIA CIRC CONCR
	LEN=0040 INSTALLED UNKN
	018 " DIA CIRC CONCR
	LEN=0035 INSTALLED UNKN
	BMSSEN 02/2013/0020/1026
	1 0 00684 0 00 0041+24
	BRANCH OF BECKETS RUN
0020/1041	BMSBG 02/2013/0020/1026
0020/0503	018 " DIA CIRC CONCR
003054 FT	LEN=0035 INSTALLED UNKN
	1 0 00684 0 00 0030+75
	018 " DIA CIRC PLASTIC
	LEN=0099 INSTALLED 1999
0020/0000	LENGTH(AH 3410 BK 3054)
0010/2813	018 " DIA CIRC CONCR
0010/2295	LEN=0020 INSTALLED UNKN
	018 " DIA CIRC CONCR
	LEN=0020 INSTALLED UNKN
	TUNNEL HOLLOW RD
0010/1983	(T305)
0010/1594	BMSSEN 02/2013/0010/1574
	1 0 00684 0 00 0015+97
	BR. OF BECKETS RUN
0010/1574	BMSBG 02/2013/0010/1574
0010/1270	018 " DIA CIRC CONCR
0010/0986	LEN=0020 INSTALLED UNKN
	018 " DIA CIRC CONCR
0010/0612	LEN=0040 INSTALLED UNKN
0010/0577	018 " DIA CIRC CONCR
	LEN=0040 INSTALLED UNKN
	BMSSEN 02/2013/0010/0556
	1 0 00684 0 00 0005+48
	BR. BECKETS
0010/0556	BMSBG 02/2013/0010/0556
	018 " DIA CIRC CONCR
0010/0121	LEN=0025 INSTALLED UNKN
000000 FT	1 0 00684 0 00 0000+00
	NC EL LA HOLLOW RD
	RAINBOW RUN RD
	(SRO136 SEG 0090/0000)
	MFC BEGIN = D
0010/0000	LENGTH(AH 3054 BK 0000)

EXTRACT DATE: 12/28/2024 ROADWAY MANAGEMENT SYSTEM PAGE NUMBER: 709
 PRINT DATE: 12/30/2024 SLD COUNTY/SR - ANNUAL PRINT COUNTY: ALLEGHENY
 DIR: B TOTAL LEN: .000 MI. DIST: 11-1 SR: 2012
 LEFT MUN: ELIZABETH T RIGHT MUN: ELIZABETH T

000000 FT
 000000 FT
 000000 FT
 000000 FT
 000000 FT



000000 FT
 7050/0000 LENGTH(AH 2431 BK 2421)
 000000 FT
 7040/0000 LENGTH(AH 2421 BK 3675)
 000000 FT
 7030/0000 LENGTH(AH 3675 BK 2203)
 000000 FT
 7020/0000 LENGTH(AH 2203 BK 2398)
 000000 FT
 7010/0000 LENGTH(AH 2398 BK 0000)

EXTRACT DATE: 12/28/2024 ROADWAY MANAGEMENT SYSTEM PAGE NUMBER: 708
PRINT DATE: 12/30/2024 SLD COUNTY/SR - ANNUAL PRINT COUNTY: ALLEGHENY
DIR: B TOTAL LEN: 2.699 MI. DIST: 11-1 SR: 2011
LEFT MUN: ELIZABETH T RIGHT MUN: ELIZABETH T

HAYDEN BL 014249 FT
(SR0051 SEG 0061/0000) 0070/1850

GINGER LN
(PRDR)

0070/0816
012399 FT

008625 FT

ROBERTS HOLLOW RD
(CNTY)

0040/1966

014249 FT HAYDEN BL
0070/1850 (SR0051 SEG 0061/0000)
0070/1726 BMSSEN 02/2011/0070/1668
0 0 00000 0 00 0000+00
BRIDGE CLOSED
FALL: TIMBER
0070/1711 BMSBG 02/2011/0070/1668
0070/1646 ELIZABETH
FORWARD T
0070/1120 HUTCHINSON RD
(T313)
NC HUTCHINSON RD
012399 FT 2 0 02036 0 00 0160+76
0070/0000 LENGTH(AH 1850 BK 3774)
024 "DIA CIRC CONCR
0060/3550 LEN=0040 INSTALLED UNKN
018 "DIA CIRC CONCR
0060/3021 LEN=0040 INSTALLED UNKN
018 "DIA CIRC CONCR
0060/2376 LEN=0040 INSTALLED UNKN
018 "DIA CIRC CONCR
0060/1989 LEN=0040 INSTALLED UNKN
018 "DIA CIRC CONCR
0060/1044 LEN=0040 INSTALLED UNKN
018 "DIA CIRC CONCR
0060/0789 LEN=0040 INSTALLED UNKN
018 "DIA CIRC CONCR
0060/0546 LEN=0040 INSTALLED UNKN
008625 FT 2 0 02036 0 00 0123+02
ROBERTS HOLLOW RD
(SR2013 SEG 0030/3569)
NC MENTOR RD
MFC BEGIN = D
0060/0000 LENGTH(AH 3774 BK 2131)
NC ROBERTS HOLLOW RD
036 "DIA CIRC CONCR

EXTRACT DATE: 12/28/2024 ROADWAY MANAGEMENT SYSTEM PAGE NUMBER: 707
PRINT DATE: 12/30/2024 SLD COUNTY/SR - ANNUAL PRINT COUNTY: ALLEGHENY

DIR: B TOTAL LEN: 2.699 MI. DIST: 11-1 SR: 2011
LEFT MUN: FORWARD T RIGHT MUN: FORWARD T

	0040/1914	LEN=0060	INSTALLED UNKN
		024 "DIA CIR PLASTIC	
006494 FT	0040/0051	LEN=0040	INSTALLED UNKN
	006494 FT	2 0 02036 0 00 0102+12	
	0040/0000	LENGTH(AH 2131 BK 3891)	
		018 "DIA CIRC CONCR	
	0030/3613	LEN=0040	INSTALLED UNKN
		KELLY HOLLOW RD	
	0030/1854	(T636)	
		024 "DIA CIR PLASTIC	
	0030/1004	LEN=0040	INSTALLED UNKN
002603 FT	002603 FT	2 0 02036 0 00 0063+96	
	0030/0000	LENGTH(AH 3891 BK 2603)	
		018 "DIA CIRC CONCR	
	0020/2539	LEN=0045	INSTALLED UNKN
		018 "DIA CIRC CONCR	
	0020/2075	LEN=0040	INSTALLED UNKN
		018 "DIA CIR PLASTIC	
	0020/1867	LEN=0040	INSTALLED UNKN
		018 "DIA CIR PLASTIC	
	0020/0535	LEN=0099	INSTALLED UNKN
000000 FT	000000 FT	2 0 02036 0 00 0037+00	
	NC MI	MIRACLE RIDGE RD	
		MIRACLE RIDGE RD	
		ROAD CLOSED BACK	
	0020/0000	LENGTH(AH 2603 BK 0000)	

EXTRACT DATE: 12/28/2024 ROADWAY MANAGEMENT SYSTEM PAGE NUMBER: 706
PRINT DATE: 12/30/2024 SLD COUNTY/SR - ANNUAL PRINT COUNTY: ALLEGHENY

DIR: B TOTAL LEN: 2.428 MI. DIST: 11-1 SR: 2010
LEFT MUN: ELIZABETH T RIGHT MUN: ELIZABETH T

BOSTON HOLLOW RD 012821 FT
(SR0048 SEG 0090/2725) 0040/2971

PIERCE RD
(TWP) 0040/1435

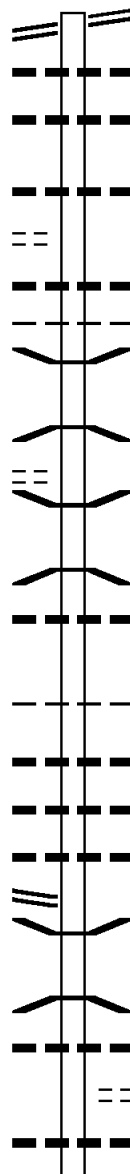
ELIZABETH
LINCOLN B 0040/1091

LIBERTY WY
(CNTY) 0040/0945

009850 FT

HARRISON RD
(SR2023 SEG 0010/0000) 0030/2445

FUEHRER DR



012821 FT BOSTON HOLLOW RD
0040/2971 (SR0048 SEG 0090/2725)
024 "DIA CIRC CONCR
0040/2525 LEN=0045 INSTALLED UNKN
018 "DIA CIRC CONCR
0040/2473 LEN=0099 INSTALLED UNKN
018 "DIA CIRC METAL
0040/1640 LEN=0055 INSTALLED UNKN
024 "DIA CIRC CONCR
0040/1405 LEN=0050 INSTALLED UNKN
0040/0998 BMS EN 02/2010/0040/0988
2 0 02305 0 00 0108+40
WYLIE RUN
0040/0988 BMSBG 02/2010/0040/0988
0040/0719 BMS EN 02/2010/0040/0693
2 0 02305 0 00 0105+38
WYLIE RUN
0040/0693 BMSBG 02/2010/0040/0693
018 "DIA CIRC CONCR
0040/0344 LEN=0045 INSTALLED UNKN
009850 FT 2 0 02305 0 00 0098+29
ELIZABETH
LINCOLN B
5 0040/0000 LENGTH(AH 2971 BK 3333)
018 "DIA CIRC CONCR
0030/3300 LEN=0055 INSTALLED UNKN
030 "DIA CIRC CONCR
0030/2930 LEN=0050 INSTALLED UNKN
018 "DIA CIRC CONCR
0030/2567 LEN=0030 INSTALLED UNKN
0030/2311 BMS EN 02/2010/0030/2303
2 0 02305 0 00 0088+09
WYLIE RUN
0030/2303 BMSBG 02/2010/0030/2303
018 "DIA CIR PLASTIC
0030/1866 LEN=0099 INSTALLED UNKN
JACKTOWN RD
(BORO)
0030/1755 018 "DIA CIRC CONCR
0030/1432 LEN=0030 INSTALLED UNKN

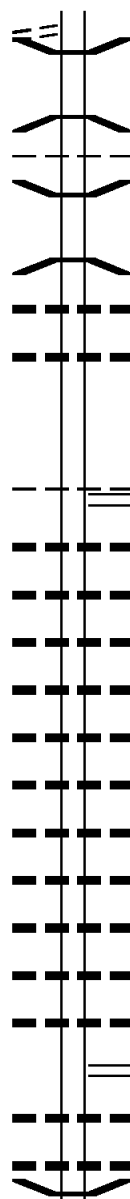
EXTRACT DATE: 12/28/2024 ROADWAY MANAGEMENT SYSTEM PAGE NUMBER: 705
PRINT DATE: 12/30/2024 SLD COUNTY/SR - ANNUAL PRINT COUNTY: ALLEGHENY

DIR: B TOTAL LEN: 2.428 MI. DIST: 11-1 SR: 2010
LEFT MUN: LINCOLN B RIGHT MUN: LINCOLN B

(BORO)

0030/1395




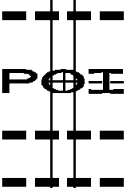

006517 FT



0030/1153	BMS	SEN	02/2010/0030/1122
	2 0	02305	0 00 0075+91
	BR.	WYLIE	RUN
0030/1122	BMS	BG	02/2010/0030/1122
	LINCOLN		
0030/1025	ELIZABETH		T
0030/0555	BMS	SEN	02/2010/0030/0537
	2 0	02305	0 00 0070+39
	WYLIE		RUN
0030/0537	BMS	BG	02/2010/0030/0537
	024	"DIA	CIRC CONCR
0030/0405	LEN=0035		INSTALLED UNKN
	018	"DIA	CIRC CONCR
0030/0045	LEN=0040		INSTALLED UNKN
006517 FT	2 0	02305	0 00 0065+55
	MILL	HILL	RD
	(SR2008	SEG	0010/0000)
	ELIZABETH		
	LINCOLN		B
5 0030/0000	LENGTH(AH	3333	BK 3063)
	018	"DIA	CIRC CONCR
0020/2665	LEN=0030		INSTALLED UNKN
	018	"DIA	CIRC CONCR
0020/2405	LEN=0045		INSTALLED UNKN
	018	"DIA	CIRC CONCR
0020/2247	LEN=0050		INSTALLED UNKN
	014	"DIA	CIRC CONCR
0020/1940	LEN=0050		INSTALLED UNKN
	018	"DIA	CIRC CONCR
0020/1771	LEN=0040		INSTALLED UNKN
	018	"DIA	CIRC CONCR
0020/1635	LEN=0099		INSTALLED UNKN
	018	"DIA	CIRC CONCR
0020/1626	LEN=0099		INSTALLED UNKN
	012	"DIA	CIRC CONCR
0020/1345	LEN=0034		INSTALLED UNKN
	015	"DIA	CIRC CONCR
0020/1324	LEN=0035		INSTALLED UNKN
	036	"DIA	CIRC METAL
0020/1055	LEN=0099		INSTALLED UNKN
	018	"DIA	CIRC CONCR
0020/0976	LEN=0025		INSTALLED UNKN
	ROSS		ST
0020/0537	(SR2105	SEG	0010/0028)
	018	"DIA	CIRC CONCR
0020/0430	LEN=0030		INSTALLED UNKN
	018	"DIA	CIRC CONCR
0020/0101	LEN=0030		INSTALLED UNKN
0020/0032	BMS	SEN	02/2010/0020/0088

EXTRACT DATE: 12/28/2024 ROADWAY MANAGEMENT SYSTEM PAGE NUMBER: 704
PRINT DATE: 12/30/2024 SLD COUNTY/SR - ANNUAL PRINT COUNTY: ALLEGHENY

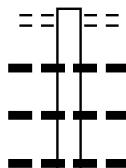
DIR: B TOTAL LEN: 2.428 MI. DIST: 11-1 SR: 2010
LEFT MUN: LINCOLN B RIGHT MUN: LINCOLN B

003454 FT		0020/0020 003454 FT	018 "DIA CIRC CONCR LEN=0020 INSTALLED UNKN 2 0 02305 0 00 0033+21 WYLIE RUN BMSBG 02/2010/0020/0088 LENGTH(AH 3063 BK 3454) LINCOLN ELIZABETH T SCOTT ST (TWP) 018 "DIA CIRC CONCR LEN=0030 INSTALLED UNKN PENN ST (TWP) 018 "DIA CIRC CONCR LEN=0020 INSTALLED UNKN ROSS ST (TWP)
		0010/2255	BMSBN 02/2010/0010/2238 2 0 02305 0 00 0022+29 P3 BR WYLIE RUN BMSBG 02/2010/0010/2238
		0010/2238	
		0010/1195	018 "DIA CIR PLASTIC LEN=0035 INSTALLED UNKN (APRA) ROTELICA CO ROTELICA CO RD (PRDR) 018 "DIA CIRC CONCR LEN=0020 INSTALLED UNKN 018 "DIA CIRC CONCR LEN=0020 INSTALLED UNKN
PENNDOT STOCK PILE YARD (GOVT)		0010/0959	
		0010/0595	
		0010/0230	018 "DIA CIRC CONCR LEN=0020 INSTALLED UNKN 2 0 02305 0 00 0000+00 NC LOVEDALE RD LINCOLN BL (SR2001 SEG 0230/1255)
000000 FT		000000 FT	
		INTER-BK	ATLANTIC AV (TWP) MFC BEGIN = C 0010/0000 LENGTH(AH 3454 BK 0000)
MCKEESPORT RD (SR2001 SEG 0230/1255)		0010/0000	

EXTRACT DATE: 12/28/2024 ROADWAY MANAGEMENT SYSTEM PAGE NUMBER: 703
PRINT DATE: 12/30/2024 SLD COUNTY/SR - ANNUAL PRINT COUNTY: ALLEGHENY

DIR: B TOTAL LEN: 1.825 MI. DIST: 11-1 SR: 2009
LEFT MUN: FORWARD T RIGHT MUN: FORWARD T

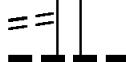
009637 FT



009637 FT WILLIAMSPORT RD
0030/3463 (CNTY)
018 "DIA CIRC CONCR
0030/3338 LEN=0060 INSTALLED UNKN
018 "DIA CIRC CONCR
0030/2800 LEN=0064 INSTALLED UNKN
060"H 66"W CONCR ARCH
0030/2205 LEN=0040 INSTALLED UNKN

BARKER LN
(PRDR)

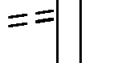
0030/0659



0030/0485 015 "DIA CIRC CONCR
LEN=0030 INSTALLED UNKN

BRUSSALIS LN
(PRDR)

0030/0375
006174 FT



006174 FT 2 0 02173 0 00 0054+42
0030/0000 LENGTH(AH 3463 BK 2273)

EXTRACT DATE: 12/28/2024 ROADWAY MANAGEMENT SYSTEM PAGE NUMBER: 702
PRINT DATE: 12/30/2024 SLD COUNTY/SR - ANNUAL PRINT COUNTY: ALLEGHENY

DIR: B TOTAL LEN: 1.825 MI. DIST: 11-1 SR: 2009
LEFT MUN: FORWARD T RIGHT MUN: FORWARD T

SCHEDADT DR
(PRDR)

0020/2063

003901 FT

000000 FT

0020/2251	CANTONI LN (T615)
0020/1889	036 "DIA CIRC CONCR LEN=0050 INSTALLED UNKN
0020/1402	LARGE ST (T612)
0020/0653	024 "DIA CIR PLASTIC LEN=0040 INSTALLED UNKN
0020/0280	018 "DIA CIRC CONCR LEN=0035 INSTALLED UNKN
003901 FT	2 0 02173 0 00 0031+00
0020/0000	LENGTH(AH 2273 BK 3901)
0010/3848	048 "DIA CIR PLASTIC LEN=0040 INSTALLED UNKN
0010/3600	018 "DIA CIRC METAL LEN=0035 INSTALLED UNKN
0010/3139	024 "DIA CIRC METAL LEN=0040 INSTALLED UNKN
0010/3056	024 "DIA CIRC METAL LEN=0035 INSTALLED UNKN
0010/2768	018 "DIA CIRC CONCR LEN=0035 INSTALLED UNKN
0010/2287	024 "DIA CIRC CONCR LEN=0030 INSTALLED UNKN
0010/2117	018 "DIA CIRC CONCR LEN=0035 INSTALLED UNKN
0010/1692	BMSSEN 02/2009/0010/1672 2 0 02173 0 00 0008+90
0010/1672	SUNFISH RUN BMSBG 02/2009/0010/1672
0010/1543	015 "DIA CIRC CONCR LEN=0030 INSTALLED UNKN
0010/0805	MIRACLE RIDGE RD (SR2011 SEG 0010/0000)
0010/0256	BMSSEN 02/2009/0010/0247 0 0 00000 0 00 0000+00
0010/0247	SUNFISH RUN BMSBG 02/2009/0010/0247
0010/0215	OAK DR (T408)
000000 FT	2 0 02173 0 00 0000+00
NC SU	NNYSIDE HOLLOW RD
0010/0000	RAINBOW RUN RD (SR0136 SEG 0050/1415)
	MFC BEGIN = E
	LENGTH(AH 3901 BK 0000)

EXTRACT DATE: 12/28/2024 ROADWAY MANAGEMENT SYSTEM PAGE NUMBER: 701
PRINT DATE: 12/30/2024 SLD COUNTY/SR - ANNUAL PRINT COUNTY: ALLEGHENY

DIR: B TOTAL LEN: .761 MI. DIST: 11-1 SR: 2008
LEFT MUN: ELIZABETH T RIGHT MUN: ELIZABETH T

	004018 FT		004018 FT	INTER-AHD	CIRCLE DR (TWP) SCENERY DR (SR0048 SEG 0070/1445)
			0020/2080		
			0020/1320	018 " DIA	CIRC CONCR LEN=0030 INSTALLED UNKN
			0020/1154	018 " DIA	CIRC CONCR LEN=0030 INSTALLED UNKN
			0020/0860	018 " DIA	CIRC METAL LEN=0040 INSTALLED UNKN
			0020/0461	048 " DIA	CIRC METAL LEN=0040 INSTALLED UNKN
	001938 FT		001938 FT	1 0 00689	0 00 0019+54
			0020/0000	LENGTH(AH	2080 BK 1938)
			0010/1716	018 " DIA	CIR PLASTIC LEN=0030 INSTALLED 1997
			0010/1250	018 " DIA	CIR PLASTIC LEN=0040 INSTALLED UNKN
			0010/0801	024 " DIA	CIRC METAL LEN=0040 INSTALLED UNKN
			0010/0690	018 " DIA	CIR PLASTIC LEN=0040 INSTALLED 1997
			0010/0519	018 " DIA	CIRC METAL LEN=0050 INSTALLED UNKN
			0010/0079	BMS	SEN 02/2008/0010/0053 1 0 00689 0 00 0000+47 P3
			0010/0053	WYLIE RUN	
			000000 FT	BMSBG 02/2008/0010/0053	
			NC MI	1 0 00689	0 00 0000+00
				LL HILL RD	
				LOVEDALE RD	
				(SR2010 SEG	0030/0000)
				MFC BEGIN	= E
			0010/0000	LENGTH(AH	1938 BK 0000)

JACKTOWN RD
(TWP)

0010/1215

000000 FT

EXTRACT DATE: 12/28/2024 ROADWAY MANAGEMENT SYSTEM PAGE NUMBER: 700
PRINT DATE: 12/30/2024 SLD COUNTY/SR - ANNUAL PRINT COUNTY: ALLEGHENY
DIR: B TOTAL LEN: 2.193 MI. DIST: 11-1 SR: 2007
LEFT MUN: FORWARD T RIGHT MUN: FORWARD T

011580 FT

011580 FT
INTER-AHD WILLIAM PENN RD

DIST: 11-1 SR: 2007
RIGHT MUN: FORWARD T

EXTRACT DATE: 12/28/2024 ROADWAY MANAGEMENT SYSTEM PAGE NUMBER: 698
PRINT DATE: 12/30/2024 SLD COUNTY/SR - ANNUAL PRINT COUNTY: ALLEGHENY

DIR: B TOTAL LEN: 2.193 MI. DIST: 11-1 SR: 2007
LEFT MUN: FORWARD T RIGHT MUN: FORWARD T

MUNGER LN
(T643)

0040/0555

004065 FT

001264 FT

000000 FT

BUNOLA RIVER RD
(SR2001 SEG 0010/1770) 0010/0000

0040/1096	018 "DIA CIRC CONCR LEN=0040 INSTALLED UNKN MANOWN RD (T593)
0040/0619	
0040/0404	PERRY MILL R STRUCTURE LENGTH 10 FT BMSID 02/2007/0040/0404 1 0 00394 0 00 0035+00 MALERIE LN (T403)
0040/0000	LENGTH(AH 2940 BK 2801) 018 "DIA CIRC CONCR LEN=0050 INSTALLED UNKN
0030/2364	
0030/1529	018 "DIA CIRC CONCR LEN=0099 INSTALLED UNKN
0030/1265	018 "DIA CIRC CONCR LEN=0099 INSTALLED UNKN
0030/1139	018 "DIA CIRC CONCR LEN=0099 INSTALLED UNKN
0030/0829	018 "DIA CIRC CONCR LEN=0099 INSTALLED UNKN
0030/0557	018 "DIA CIRC CONCR LEN=0099 INSTALLED UNKN
0030/0443	018 "DIA CIRC CONCR LEN=0099 INSTALLED UNKN
0030/0273	018 "DIA CIRC CONCR LEN=0099 INSTALLED UNKN
0030/0026	018 "DIA CIRC CONCR LEN=0050 INSTALLED UNKN
001264 FT	1 0 00394 0 00 0006+99 LENGTH(AH 2801 BK 1264)
0030/0000	018 "DIA CIRC CONCR LEN=0040 INSTALLED UNKN
0010/1209	018 "DIA CIRC CONCR LEN=0099 INSTALLED UNKN
0010/1011	018 "DIA CIRC CONCR LEN=0099 INSTALLED UNKN
0010/0809	018 "DIA CIRC CONCR LEN=0099 INSTALLED UNKN
0010/0380	018 "DIA CIRC CONCR LEN=0040 INSTALLED UNKN
0010/0187	024 "DIA CIRC CONCR LEN=0040 INSTALLED UNKN
000000 FT	1 0 00394 0 00 0000+00 BUNOLA RIVER RD (SR2001 SEG 0010/1770)
0010/0000	NC RIVER HILL RD MFC BEGIN = D LENGTH(AH 1264 BK 0000)

EXTRACT DATE: 12/28/2024 ROADWAY MANAGEMENT SYSTEM PAGE NUMBER: 697
PRINT DATE: 12/30/2024 SLD COUNTY/SR - ANNUAL PRINT COUNTY: ALLEGHENY

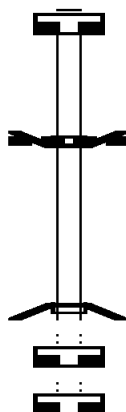
DIR: B TOTAL LEN: .003 MI. DIST: 11-1 SR: 2006
LEFT MUN: ELIZABETH T RIGHT MUN: ELIZABETH T

000014 FT

000000 FT

000000 FT

000000 FT



000014 FT

7034/0000

INTER-AHD

0030/0014

000000 FT

NC HAPPY

INTER-BK

5 0030/0000

000000 FT

7020/0000

000000 FT

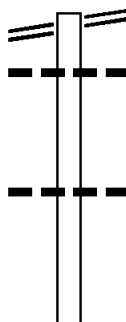
7010/0000

LENGTH(AH 3356 BK 0014)
BMSEN 02/2006/0030/0000
HAPPY HOLLOW RD (TBK)
(TWP)
042"H 94"W CONC STRUCT
LEN=0036 INSTALLED UNKN
1 0 00688 0 00 0075+43
HAPPY HOLLOW RD
HAPPY HOLLOW RD (TBK)
(TWP)
BR.WYLIE RUN
BMSBG 02/2006/0030/0000
LENGTH(AH 0014 BK 3877)
LENGTH(AH 3877 BK 3546)
LENGTH(AH 3546 BK 0000)

EXTRACT DATE: 12/28/2024 ROADWAY MANAGEMENT SYSTEM PAGE NUMBER: 696
PRINT DATE: 12/30/2024 SLD COUNTY/SR - ANNUAL PRINT COUNTY: ALLEGHENY
DIR: B TOTAL LEN: 3.728 MI. DIST: 11-1 SR: 2005
LEFT MUN: FORWARD T RIGHT MUN: FORWARD T

BUNOLA RIVER RD 019683 FT
(SR2001 SEG 0110/0000) 0070/1739

017944 FT



019683 FT BUNOLA RIVER RD
0070/1739 (SR2001 SEG 0110/0000)
0070/1364 024 "DIA CIRC CONCR
LEN=0045 INSTALLED UNKN

0070/0065 048 "DIA CIR PLASTIC
017944 FT LEN=0040 INSTALLED UNKN
0070/0000 2 0 02040 0 01 0186+08
LENGTH(AH 1739 BK 3788)

EXTRACT DATE: 12/28/2024 ROADWAY MANAGEMENT SYSTEM PAGE NUMBER: 695
PRINT DATE: 12/30/2024 SLD COUNTY/SR - ANNUAL PRINT COUNTY: ALLEGHENY

DIR: B TOTAL LEN: 3.728 MI. DIST: 11-1 SR: 2005
LEFT MUN: FORWARD T RIGHT MUN: FORWARD T

		0060/2001	024 "DIA CIRC OTHER LEN=0040 INSTALLED UNKN
		0060/1247	018 "DIA CIR PLASTIC LEN=0040 INSTALLED UNKN
		0060/1011	018 "DIA CIR PLASTIC LEN=0040 INSTALLED UNKN
		0060/0038	048 "DIA CIR PLASTIC LEN=0040 INSTALLED UNKN
014156 FT		014156 FT	2 0 02040 0 01 0147+99
		0060/0000	LENGTH(AH 3788 BK 3683)
		0050/2966	018 "DIA CIR PLASTIC LEN=0045 INSTALLED UNKN
		0050/2296	036 "DIA CIRC OTHER LEN=0040 INSTALLED UNKN
		0050/1965	018 "DIA CIR PLASTIC LEN=0040 INSTALLED UNKN
		0050/1538	018 "DIA CIRC METAL LEN=0045 INSTALLED UNKN
		0050/1080	018 "DIA CIRC METAL LEN=0040 INSTALLED UNKN
		0050/0560	RIPPEL RD (T309)
		0050/0467	018 "DIA CIRC METAL LEN=0040 INSTALLED UNKN
		0050/0013	024 "DIA CIRC METAL LEN=0045 INSTALLED UNKN
2 0 02040 0 01 0111+79 010473 FT CHURCH HOLLOW RD (SR2003 SEG 0010/0000) 0050/0000		010473 FT	
		0050/0000	LENGTH(AH 3683 BK 2215)
		0040/1549	015 "DIA CIRC CONCR LEN=0040 INSTALLED 2002
		0040/1457	015 "DIA CIRC CONCR LEN=0035 INSTALLED UNKN
		0040/0798	015 "DIA CIRC CONCR LEN=0035 INSTALLED UNKN
		0040/0572	BMSBN 02/2005/0040/0559
		0040/0559	2 0 02040 0 01 0095+03 BRIDGE CLOSED
		0040/0016	KELLY RUN BMSBG 02/2005/0040/0559 BMSBN 02/2005/0040/0001

EXTRACT DATE: 12/28/2024 ROADWAY MANAGEMENT SYSTEM PAGE NUMBER: 694
PRINT DATE: 12/30/2024 SLD COUNTY/SR - ANNUAL PRINT COUNTY: ALLEGHENY

DIR: B TOTAL LEN: 3.728 MI. DIST: 11-1 SR: 2005
LEFT MUN: FORWARD T RIGHT MUN: FORWARD T

008258 FT

008258 FT 2 0 02040 0 01 0089+38
KELLY RUN
BMSBG 02/2005/0040/0001
5 0040/0000 LENGTH(AH 2215 BK 3168)

0030/2119 015 "DIA CIRC METAL
LEN=0030 INSTALLED UNKN
0030/1915 030 "DIA CIRC METAL
LEN=0050 INSTALLED UNKN

0030/0965 015 "DIA CIRC METAL
LEN=0040 INSTALLED UNKN
0030/0468 015 "DIA CIRC METAL
LEN=0045 INSTALLED UNKN
0030/0267 015 "DIA CIRC METAL
LEN=0040 INSTALLED UNKN
005090 FT 2 0 02040 0 01 0057+70
LYTLE RD
(T307)

005090 FT

5 0030/0000 LENGTH(AH 3168 BK 1528)
015 "DIA CIRC METAL
0020/1390 LEN=0035 INSTALLED UNKN

003562 FT

003562 FT 2 0 02040 0 01 0042+78
5 0020/0000 LENGTH(AH 1528 BK 3562)

0010/2468 015 "DIA CIRC CONCR
LEN=0035 INSTALLED UNKN

0010/1688 015 "DIA CIRC METAL
LEN=0035 INSTALLED UNKN
0010/1297 048 "DIA CIR PLASTIC
LEN=0040 INSTALLED UNKN

0010/0310 RIDGE RD
(T608)
018 "DIA CIR PLASTIC
LEN=0030 INSTALLED UNKN
0010/0275 2 0 02040 0 00 0000+00
000000 FT NC RA

000000 FT

CCOON RUN RD
RIVER HILL RD
(SR2007 SEG 0050/0000)
MFC BEGIN = E
5 0010/0000 LENGTH(AH 3562 BK 0000)

EXTRACT DATE: 12/28/2024 ROADWAY MANAGEMENT SYSTEM PAGE NUMBER: 693
PRINT DATE: 12/30/2024 SLD COUNTY/SR - ANNUAL PRINT COUNTY: ALLEGHENY

DIR: B TOTAL LEN: .001 MI. DIST: 11-1 SR: 2004
LEFT MUN: ELIZABETH T RIGHT MUN: ELIZABETH T

000007 FT

000007 FT

000007 FT

000007 FT

000007 FT

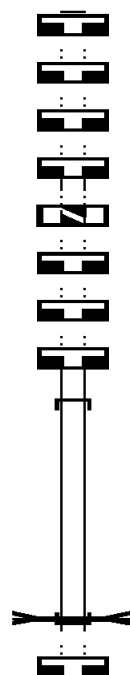
000007 FT

000007 FT

000007 FT

000000 FT

000000 FT



000007 FT

7070/0000 LENGTH(AH 3246 BK 0816)

000007 FT

7060/0000 LENGTH(AH 0816 BK 3427)

000007 FT

7050/0000 LENGTH(AH 3427 BK 3459)

000007 FT

7040/0000 LTH AH 003459 BK 000100

000007 FT

7034/0000 LTH AH 000100 BK 002577

000007 FT

7030/0000 LENGTH(AH 2577 BK 3319)

000007 FT

7020/0000 LENGTH(AH 3319 BK 1200)

000007 FT

7014/0000 LENGTH(AH 1200 BK 0007)

INTER-AHD WEIGLES HILL RD (TBK)

0010/0007 (TWP)

000000 FT 1 1 00568 0 00 0023+35

NC WEIGLES HILL RD

BR.FALLEN TIM

STRUCTURE LENGTH 7 FT

INTER-BK BMSID 02/2004/0010/0000

WEIGLES HILL RD (TBK)

(TWP)

MFC BEGIN = D

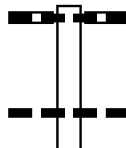
0010/0000 LENGTH(AH 0007 BK 2335)

000000 FT

7008/0000 LENGTH(AH 2335 BK 0000)

EXTRACT DATE: 12/28/2024 ROADWAY MANAGEMENT SYSTEM PAGE NUMBER: 692
PRINT DATE: 12/30/2024 SLD COUNTY/SR - ANNUAL PRINT COUNTY: ALLEGHENY
DIR: B TOTAL LEN: 1.305 MI. DIST: 11-1 SR: 2003
LEFT MUN: FORWARD T RIGHT MUN: FORWARD T

006890 FT



SALKA LN

006890 FT 018 "DIA CIRC CONCR
LEN=0042 INSTALLED UNKN
BUNOLA RIVER RD
0030/2915 (SR2001 SEG 0080/0000)

0030/1988 018 "DIA CIRC CONCR
LEN=0042 INSTALLED UNKN

EXTRACT DATE: 12/28/2024 ROADWAY MANAGEMENT SYSTEM PAGE NUMBER: 691
PRINT DATE: 12/30/2024 SLD COUNTY/SR - ANNUAL PRINT COUNTY: ALLEGHENY

DIR: B TOTAL LEN: 1.305 MI. DIST: 11-1 SR: 2003
LEFT MUN: FORWARD T RIGHT MUN: FORWARD T

(PRDR)

0030/1966

003975 FT

002009 FT

BERRY LN
(T318)

0010/1955

ELKHORN RD
(T308)

0010/0795

000000 FT

```
==
-- -- 0030/1890 018 "DIA CIRC CONCR
-- -- LEN=0042 INSTALLED UNKN
-- -- 0030/1691 048"H 24"W ELLIP CONC
-- -- LEN=0040 INSTALLED UNKN
-- -- 0030/1465 018 "DIA CIRC CONCR
-- -- LEN=0042 INSTALLED UNKN
-- -- 0030/1297 018 "DIA CIRC CONCR
-- -- LEN=0042 INSTALLED UNKN
-- -- 0030/0751 018 "DIA CIRC CONCR
-- -- LEN=0042 INSTALLED UNKN
-- -- 0030/0600 036 "DIA CIRC CONCR
-- -- LEN=0040 INSTALLED UNKN
-- -- 0030/0270 018 "DIA CIR PLASTIC
-- -- LEN=0040 INSTALLED UNKN
-- -- 0030/0138 036 "DIA CIRC CONCR
-- -- LEN=0045 INSTALLED UNKN
-- -- 003975 FT 2 0 02155 0 00 0040+33
-- -- 0030/0000 LENGTH(AH 2915 BK 1966)
-- -- 0020/1868 036 "DIA CIRC CONCR
-- -- LEN=0048 INSTALLED UNKN
-- -- 0020/1378 024 "DIA CIRC CONCR
-- -- LEN=0045 INSTALLED UNKN
-- -- 0020/0956 024 "DIA CIRC CONCR
-- -- LEN=0038 INSTALLED UNKN
-- -- 0020/0797 018 "DIA CIR PLASTIC
-- -- LEN=0028 INSTALLED 2024
-- -- 0020/0686 018 "DIA CIR PLASTIC
-- -- LEN=0028 INSTALLED 2024
-- -- 0020/0337 018 "DIA CIRC CONCR
-- -- LEN=0040 INSTALLED UNKN
-- -- 0020/0087 018 "DIA CIRC CONCR
-- -- LEN=0040 INSTALLED UNKN
-- -- 002009 FT 2 0 02155 0 00 0020+45
-- -- MCVICKER LN
-- -- (T319)
-- -- 0020/0000 LENGTH(AH 1966 BK 2009)
==
-- --
==
-- --
-- -- 000000 FT 2 0 02155 0 00 0000+00
-- -- NC CHURCH HOLLOW RD
-- -- RACCOON RUN RD
-- -- (SR2005 SEG 0050/0000)
-- -- MFC BEGIN = E
-- -- 0010/0000 LENGTH(AH 2009 BK 0000)
==
```

EXTRACT DATE: 12/28/2024 ROADWAY MANAGEMENT SYSTEM PAGE NUMBER: 690
PRINT DATE: 12/30/2024 SLD COUNTY/SR - ANNUAL PRINT COUNTY: ALLEGHENY
DIR: B TOTAL LEN: .000 MI. DIST: 11-1 SR: 2002
LEFT MUN: GLASSPORT B RIGHT MUN: GLASSPORT B

000000 FT
000000 FT



000000 FT
7020/0000 LENGTH(AH 2986 BK 3006)
000000 FT
7010/0000 LENGTH(AH 3006 BK 0000)

EXTRACT DATE: 12/28/2024 ROADWAY MANAGEMENT SYSTEM PAGE NUMBER: 689
PRINT DATE: 12/30/2024 SLD COUNTY/SR - ANNUAL PRINT COUNTY: ALLEGHENY

DIR: B TOTAL LEN: 13.287 MI. DIST: 11-1 SR: 2001
LEFT MUN: GLASSPORT B RIGHT MUN: GLASSPORT B

070156 FT

POE

==

00 00

==

TO 2038/0010 SH
(CONN)

0300/1010

GLASSPORT CLAIRTON BR
(SR2038 SEG 0010/2442)

0300/0910

FROM 2038/0010 SH
(CONN)

0300/0825

067612 FT (APRA) WESTINGHOUSE ELE
INTER-AHD OHIO AV

(BORO)
WALL ST
(BORO)

0300/2405

018 "DIA CIRC CONCR
LEN=0045 INSTALLED UNKN

018 "DIA CIRC CONCR
LEN=0099 INSTALLED UNKN

018 "DIA CIRC CONCR
LEN=0024 INSTALLED UNKN

018 "DIA CIRC CONCR
LEN=0097 INSTALLED UNKN

SIGN: CANTILEVER
BMSID 02/2001/0300/1170

0300/1170

018 "DIA CIRC CONCR
LEN=0015 INSTALLED UNKN

0300/0942

0300/0910

018 "DIA CIRC CONCR
LEN=0099 INSTALLED UNKN

0300/0908

EXTRACT DATE: 12/28/2024 ROADWAY MANAGEMENT SYSTEM PAGE NUMBER: 688
PRINT DATE: 12/30/2024 SLD COUNTY/SR - ANNUAL PRINT COUNTY: ALLEGHENY

DIR: B TOTAL LEN: 13.287 MI. DIST: 11-1 SR: 2001
LEFT MUN: GLASSPORT B RIGHT MUN: GLASSPORT B

067751 FT

SIGN: CANTILEVER
BMSID 02/2001/0300/0626
0300/0626
065207 FT 2 0 02239 0 00 0659+08
GLASSPORT
LINCOLN B
S 0300/0000 LENGTH(AH 2405 BK 1804)
036 "DIA CIRC CONCR
0290/1448 LEN=0040 INSTALLED UNKN

065947 FT

0290/0092 024 "DIA CIRC CONCR
LEN=0045 INSTALLED UNKN
024 "DIA CIRC METAL
LEN=0050 INSTALLED UNKN
SMALL CREEK
STRUCTURE LENGTH 10 FT
BMSID 02/2001/0290/0055
0290/0055 2 0 02239 0 00 0640+00
063403 FT COURSE IN RD
(BORO)
S 0290/0000 LENGTH(AH 1804 BK 2835)
035 "DIA CIR UNKNOWN
0280/2355 LEN=0035 INSTALLED UNKN
018 "DIA CIRC CONCR
0280/2350 LEN=0005 INSTALLED UNKN
024 "DIA CIRC CONCR
0280/1900 LEN=0045 INSTALLED UNKN
018 "DIA CIRC CONCR
0280/1316 LEN=0030 INSTALLED UNKN
018 "DIA CIRC CONCR
0280/1177 LEN=0045 INSTALLED UNKN
018 "DIA CIRC CONCR
0280/0915 LEN=0045 INSTALLED UNKN

063112 FT

0280/0273 018 "DIA CIRC CONCR
LEN=0003 INSTALLED UNKN
018 "DIA CIRC CONCR
0280/0272 LEN=0099 INSTALLED UNKN
018 "DIA CIRC CONCR
0280/0043 LEN=0099 INSTALLED UNKN
018 "DIA CIRC CONCR
0280/0035 LEN=0040 INSTALLED UNKN
060568 FT 2 0 02239 0 00 0611+34
NC GLASSPORT-ELIZABETH RD
S 0280/0000 LENGTH(AH 2835 BK 2137)
018 "DIA CIRC CONCR
0270/2032 LEN=0045 INSTALLED UNKN
018 "DIA CIRC CONCR

EXTRACT DATE: 12/28/2024 ROADWAY MANAGEMENT SYSTEM PAGE NUMBER: 687
PRINT DATE: 12/30/2024 SLD COUNTY/SR - ANNUAL PRINT COUNTY: ALLEGHENY

DIR: B TOTAL LEN: 13.287 MI. DIST: 11-1 SR: 2001
LEFT MUN: LINCOLN B RIGHT MUN: LINCOLN B

060975 FT

057035 FT

0270/1635	LEN=0045	INSTALLED	UNKN
018 "DIA	CIRC	CONCR	
0270/1288	LEN=0042	INSTALLED	UNKN
018 "DIA	CIRC	CONCR	
0270/0936	LEN=0045	INSTALLED	UNKN
0270/0201	FRANTI'S RUN		
058431 FT	STRUCTURE LENGTH 16 FT		
NC L	BMSID 02/2001/0270/0201		
	2 0 02239 0 00 0589+90		
	BELLBRIDGE RD		
0270/0000	(SR2021 SEG 0010/0000)		
	LENGTH(AH 2137 BK 3940)		
0260/3866	018 "DIA	CIRC	METAL
	LEN=0040	INSTALLED	UNKN
0260/2752	018 "DIA	CIRC	CONCR
	LEN=0099	INSTALLED	UNKN
0260/2441	018 "DIA	CIRC	CONCR
	LEN=0032	INSTALLED	UNKN
0260/2120	018 "DIA	CIRC	CONCR
	LEN=0040	INSTALLED	UNKN
0260/1775	018 "DIA	CIRC	CONCR
	LEN=0020	INSTALLED	UNKN
0260/1711	024 "DIA	CIRC	CONCR
	LEN=0781	INSTALLED	UNKN
0260/0930	024 "DIA	CIRC	CONCR
	LEN=0036	INSTALLED	UNKN
0260/0707	024 "DIA	CIRC	CONCR
	LEN=0040	INSTALLED	UNKN
054491 FT	2 0 02239 0 00 0550+99		
NC GL	ASSPORT-ELIZABETH RD		
0260/0000	LENGTH(AH 3940 BK 2197)		
	018 "DIA	CIRC	CONCR
0250/2144	LEN=0099	INSTALLED	UNKN
	018 "DIA	CIRC	CONCR
0250/1898	LEN=0040	INSTALLED	UNKN
0250/0985	018 "DIA	CIRC	CONCR
	LEN=0036	INSTALLED	UNKN
0250/0967	BMSSEN 02/2001/0250/0958		
	2 0 02239 0 00 0538+59		
	BURNS RUN		
0250/0958	BMSBG 02/2001/0250/0958		
	018 "DIA	CIR	UNKNOWN

EXTRACT DATE: 12/28/2024 ROADWAY MANAGEMENT SYSTEM PAGE NUMBER: 686
PRINT DATE: 12/30/2024 SLD COUNTY/SR - ANNUAL PRINT COUNTY: ALLEGHENY

DIR: B TOTAL LEN: 13.287 MI. DIST: 11-1 SR: 2001
LEFT MUN: LINCOLN B RIGHT MUN: LINCOLN B

		054838 FT		0250/0575	LEN=0099	INSTALLED UNKN
				018 "DIA	CIRC CONCR	
				0250/0242	LEN=0036	INSTALLED UNKN
				052294 FT	2 0 02239 0 00	0529+02
				NC MC	KEESPORT RD	
				0250/0000	LENGTH(AH 2197 BK 2367)	
				024 "DIA	CIRC CONCR	
				0240/2217	LEN=0099	INSTALLED UNKN
				018 "DIA	CIRC CONCR	
				0240/2094	LEN=0099	INSTALLED UNKN
				018 "DIA	CIRC CONCR	
				0240/1432	LEN=0060	INSTALLED UNKN
				018 "H 12 "W	ELLIP CONC	
				0240/1379	LEN=0099	INSTALLED UNKN
CHIZ BROTHERS DR (PRDR)		0240/1199	POI	0240/1199	(APRA) CHIZ BROTHERS CO	
				018 "DIA	CIRC CONCR	
				0240/0839	LEN=0099	INSTALLED UNKN
				MABLE DR		
				0240/0765	(BORO)	
				0240/0050	BMS EN 02/2001/0240/0000	
				NC LI	LINCOLN BL	
				0240/0015	ELIZABETH T	
		052471 FT		049927 FT	2 0 02239 0 00	0506+32
				WYLIE RUN		
				0240/0000	BMSBG 02/2001/0240/0000	
				LENGTH(AH 2367 BK 1611)		
				(APRA) NASH KINEMA CO		
				LOVEDALE RD		
				(SR2010 SEG 0010/0000)		
ATLANTIC AV (TWP)		0230/1255	POI	0230/1255	012 "DIA	CIRC CONCR
				0230/0661	LEN=0099	INSTALLED UNKN
				SHERWICK DR		
				0230/0598	(TWP)	
LONG ST (TWP)		0230/0150				
		050860 FT		048316 FT	2 0 02239 0 00	0492+00
				GRAHAM AV		
				(TWP)		
				0230/0000	LENGTH(AH 1611 BK 0498)	
				ELIZABETH		
				0220/0432	ELIZABETH B	
				CHICAGO AV		
				0220/0023	(BORO)	
				047818 FT		
2 0 02239 0 00 0487+36 050362 FT						
CHICAGO ST						

EXTRACT DATE: 12/28/2024 ROADWAY MANAGEMENT SYSTEM PAGE NUMBER: 685
PRINT DATE: 12/30/2024 SLD COUNTY/SR - ANNUAL PRINT COUNTY: ALLEGHENY

DIR: B TOTAL LEN: 13.287 MI.
LEFT MUN: ELIZABETH B

DIST: 11-1 SR: 2001
RIGHT MUN: ELIZABETH B

(BORO) 0220/0000 ==
PEACH ST 0210/0325 ==
(BORO) 0210/0175 ==
LOCUST ST 049807 FT

MILL ST 0200/0450 ==
(BORO)

049060 FT

015 "DIA CIRC CONCR
LEN=0020 INSTALLED UNKN 0191/0943
LC FROM THIRD ST
(CONN) 0191/0690
PARK ST
(BORO) 0191/0615
TO SR 51 NB RAMP RD
(SR8073 SEG 0020/0000) 0191/0517
ROUTE 51 NORTH
OP ID 02/0051/0110/0000 0191/0372
018 "DIA CIRC CONCR
LEN=0068 INSTALLED UNKN 0191/0352
LOWER MILL ST
(BORO) 0191/0285
018 "DIA CIRC CONCR
LEN=0020 INSTALLED UNKN 0191/0241
018 "DIA CIR PLASTIC
LEN=0099 INSTALLED UNKN 0191/0234
018 "DIA CIRC CONCR
LEN=0024 INSTALLED UNKN 0191/0151
2 0 02239 0 00 0467+00 048117 FT
MARKET ST/TO SR 51 SB
(BORO)

LENGTH(AH 0943 BK 1601) 0191/0000

5 0220/0000 LENGTH(AH 0498 BK 0555)

047263 FT 2 0 02239 0 00 0479+69
CHURCH ST
(BORO)

5 0210/0000 LENGTH(AH 0555 BK 0747)

0200/0420 MAPLE AV
(BORO)
0200/0145 CEMETERY ST
(BORO)
0200/0046 MFC BEGIN = C
0200/0026 BMSSEN 02/2001/0200/0001
2 0 02239 0 00 0472+17
FALLEN TIMBER RUN
0200/0001 BMSBG 02/2001/0200/0001
046516 FT 2 0 02239 0 00 0472+17
NC MC KEESPORT RD
INTER-BK THIRD AV
(BORO)

5 0200/0000 LTH AH 000747 BK 000544

046516 FT
7190/0000 LTH AH 000544 BK 000304

EXTRACT DATE: 12/28/2024 ROADWAY MANAGEMENT SYSTEM PAGE NUMBER: 684
PRINT DATE: 12/30/2024 SLD COUNTY/SR - ANNUAL PRINT COUNTY: ALLEGHENY

DIR: B TOTAL LEN: 13.287 MI.
LEFT MUN: ELIZABETH B

DIST: 11-1 SR: 2001
RIGHT MUN: ELIZABETH B

018 "DIA CIRC CONCR
LEN=0015 INSTALLED UNKN 0181/1350
PLUM ST
(BORO)
018 "DIA CIRC CONCR
LEN=0032 INSTALLED UNKN 0181/1321
STRAWBERRY ST
(BORO)
018 "DIA CIRC CONCR
LEN=0011 INSTALLED 2012 0181/1045
WALNUT ST
(BORO)
030 "DIA CIRC CONCR
LEN=0011 INSTALLED 2012 0181/0787
BAYARD ST
(BORO)
018 "DIA CIRC CONCR
LEN=0011 INSTALLED 2012 0181/0778
MULBERRY ST
(BORO)
012 "DIA CIR PLASTIC
LEN=0099 INSTALLED UNKN 0181/0606
NC SECOND AV
0181/0575
SECOND AV
(BORO)
0 0 00000 0 00 0000+00 0181/0396
THIRD AV
(BORO)
CENTER AV INTER-BK
(SR2001 SEG 0170/1230)
MFC BEGIN = D
LENGTH(AH 1601 BK 1230) 0181/0307
0181/0200
046516 FT
0181/0162
0 0 00000 0 00 0000+00 046516 FT
THIRD AV
(BORO)
CENTER AV INTER-BK
(SR2001 SEG 0170/1230)
MFC BEGIN = D
LENGTH(AH 1601 BK 1230) 0181/0000
045286 FT
0160/1430
E KIN ST
(TWP)

046516 FT
7180/0000 LTH AH 000304 BK 001230
INTER-AHD CENTER AV
(SR2001 SEG 0181/0000)
THIRD AV
(BORO)
0170/1230
0170/0042 012 "DIA CIR UNKNOWN
LEN=0099 INSTALLED UNKN
018 "DIA CIRC CONCR
0170/0003 LEN=0099 INSTALLED UNKN
045286 FT 2 0 02239 0 00 0437+10
GRANT ST
(BORO)
0170/0000 LENGTH(AH 1230 BK 1557)
WALKER ST
(TWP)
0160/0920

EXTRACT DATE: 12/28/2024 ROADWAY MANAGEMENT SYSTEM PAGE NUMBER: 683
PRINT DATE: 12/30/2024 SLD COUNTY/SR - ANNUAL PRINT COUNTY: ALLEGHENY

DIR: B TOTAL LEN: 13.287 MI. DIST: 11-1 SR: 2001
LEFT MUN: ELIZABETH B RIGHT MUN: ELIZABETH B

2 0 02239 0 00 0421+70 043729 FT
NEVINS LN
(T585) 0160/0000

CHERRY LN
(T646) 0150/1590

LOCK DAM RD
(GOVT) 0150/0510
041601 FT

NC	CENTER	AV
0160/0323	ELIZABETH	FORWARD T
0160/0251	BMSSEN 02/2001/0160/0243	2 0 02239 0 00 0424+16
0160/0243	SMITH'S RUN	BMSBG 02/2001/0160/0243
043729 FT		
5 0160/0000	LENGTH(AH 1557 BK 2128)	
0150/2060	ASHLEY LN	(T584)
0150/1880	FORWARD ST	(T587)
0150/1871	024 " DIA CIRC CONCR	LEN=0050 INSTALLED UNKN
0150/1736	REGINA DR	(T314)
0150/1413	018 " DIA CIRC CONCR	LEN=0099 INSTALLED UNKN
0150/1120	018 " DIA CIR UNKNOWN	LEN=0099 INSTALLED UNKN
0150/0588	012"H 10"W **UNKNOWN**	LEN=0489 INSTALLED UNKN
0150/0209	012 " DIA CIRC OTHER	LEN=0099 INSTALLED UNKN
041601 FT	2 0 02239 0 00 0400+76	
5 0150/0000	LENGTH(AH 2128 BK 3002)	
0140/2956	012 " DIA CIRC OTHER	LEN=0099 INSTALLED UNKN
0140/2477	012 " DIA CIRC CONCR	LEN=0099 INSTALLED UNKN
0140/2281	015 " DIA CIRC OTHER	LEN=0099 INSTALLED UNKN
0140/2035	015 " DIA CIRC CONCR	LEN=0099 INSTALLED UNKN
0140/1901	015 " DIA CIRC CONCR	LEN=0099 INSTALLED UNKN
0140/1874	018 " DIA CIRC CONCR	LEN=0099 INSTALLED UNKN
0140/1751	018 " DIA CIRC CONCR	LEN=1808 INSTALLED UNKN
0140/1622	018 " DIA CIRC CONCR	LEN=0099 INSTALLED UNKN
0140/1550	018 " DIA CIRC CONCR	LEN=0099 INSTALLED UNKN

EXTRACT DATE: 12/28/2024 ROADWAY MANAGEMENT SYSTEM PAGE NUMBER: 682
PRINT DATE: 12/30/2024 SLD COUNTY/SR - ANNUAL PRINT COUNTY: ALLEGHENY

DIR: B TOTAL LEN: 13.287 MI. DIST: 11-1 SR: 2001
LEFT MUN: FORWARD T RIGHT MUN: FORWARD T

	--	--	0140/1450	018 "DIA	CIRC CONCR	
	--	--		LEN=0020	INSTALLED UNKN	
	--	--	0140/1444	018 "DIA	CIRC CONCR	
	--	--		LEN=0099	INSTALLED UNKN	
	--	--	0140/1437	018 "DIA	CIRC CONCR	
	--	--		LEN=0099	INSTALLED UNKN	
	--	--	0140/1207	018 "DIA	CIRC ALUMIN	
	--	--		LEN=0099	INSTALLED UNKN	
	--	--	0140/1060	018 "DIA	CIRC CONCR	
	--	--		LEN=0099	INSTALLED UNKN	
	--	--	0140/0935	018 "DIA	CIRC CONCR	
	--	--		LEN=0020	INSTALLED UNKN	
	--	--	0140/0732	015 "DIA	CIRC CONCR	
	--	--		LEN=0099	INSTALLED UNKN	
	--	--	0140/0730	018 "DIA	CIRC CONCR	
	--	--		LEN=0099	INSTALLED UNKN	
	--	--	0140/0636	015 "DIA	CIRC CONCR	
	--	--		LEN=0036	INSTALLED UNKN	
	--	--	0140/0633	036 "DIA	CIRC CONCR	
	--	--		LEN=0040	INSTALLED UNKN	
	--	--	0140/0410	015 "DIA	CIRC CONCR	
	--	--		LEN=0035	INSTALLED UNKN	
	--	--	0140/0408	015 "DIA	CIRC CONCR	
	--	--		LEN=0099	INSTALLED UNKN	
	--	--	0140/0024	015 "DIA	CIRC CONCR	
			038599 FT	LEN=0035	INSTALLED UNKN	
038599 FT			5 0140/0000	2 0 02239	0 00 0371+08	
				LENGTH(AH 3002 BK 1833)		
				024 "DIA	CIRC METAL	
			0130/1786	LEN=0042	INSTALLED UNKN	
				018 "DIA	CIRC CONCR	
			0130/1175	LEN=0099	INSTALLED UNKN	
			RBR			
			RBR			
			0130/0173	BMS EN 02/2001/0130/0130		
				2 0 02239	0 00 0351+30	
				P3		
			0130/0081	PERRY MILL RUN		
			036766 FT	BMSBG 02/2001/0130/0130		
				2 0 02239	0 00 0351+30	
				PANGBURN HOLLOW RD		
				(CNTY)		
			5 0130/0000	LENGTH(AH 1833 BK 2438)		
				LC FOR PANGBURN HOLLOW		
			0120/2299	(CNTY)		

EXTRACT DATE: 12/28/2024 ROADWAY MANAGEMENT SYSTEM PAGE NUMBER: 681
PRINT DATE: 12/30/2024 SLD COUNTY/SR - ANNUAL PRINT COUNTY: ALLEGHENY

DIR: B TOTAL LEN: 13.287 MI. DIST: 11-1 SR: 2001
LEFT MUN: FORWARD T RIGHT MUN: FORWARD T

034328 FT

032067 FT

LC FOR WATERFRONT RD
(CONN)

0100/0110

0120/1180	012 "DIA	CIR PLASTIC
	LEN=0099	INSTALLED UNKN
0120/0295	015 "DIA	CIRC CONCR
	LEN=0036	INSTALLED UNKN
034328 FT	2 0 02239	0 00 0327+68
5 0120/0000	LENGTH(AH	2438 BK 2261)
	015 "DIA	CIRC METAL
0110/2260	LEN=0138	INSTALLED UNKN
	012 "DIA	CIRC CONCR
0110/2122	LEN=0099	INSTALLED UNKN
	015 "DIA	CIRC CONCR
0110/2039	LEN=0099	INSTALLED UNKN
	012 "DIA	CIR PLASTIC
0110/1894	LEN=0099	INSTALLED UNKN
	012 "DIA	CIR PLASTIC
0110/1608	LEN=0045	INSTALLED UNKN
	012 "DIA	CIRC CONCR
0110/1531	LEN=0045	INSTALLED UNKN
	018 "DIA	CIR PLASTIC
0110/1389	LEN=0040	INSTALLED UNKN
	015 "DIA	CIRC CONCR
0110/1184	LEN=0045	INSTALLED UNKN
0110/0130	BMS EN 02/2001/0110/0112	
	2 0 02239	0 00 0305+84
	KELLY RUN	
0110/0112	BMS BG 02/2001/0110/0112	
032067 FT	2 0 02239	0 00 0304+77
	RACCOON RUN RD	
5 0110/0000	(SR2005 SEG 0070/1739)	
	LENGTH(AH	2261 BK 2629)
0100/2309	015"H 02"W	BOX CULVERT
	LEN=0032	INSTALLED UNKN
0100/2234	015"H 15"W	BOX CULVERT
	LEN=0032	INSTALLED UNKN
0100/1717	018 "DIA	CIRC CONCR
	LEN=0035	INSTALLED UNKN
0100/1414	024 "DIA	CIR PLASTIC
	LEN=0032	INSTALLED UNKN
0100/1202	012 "DIA	CIRC CONCR
	LEN=0040	INSTALLED UNKN
0100/0949	018 "DIA	CIRC CONCR
	LEN=0032	INSTALLED UNKN
0100/0585	018 "DIA	CIR PLASTIC
	LEN=0040	INSTALLED UNKN
0100/0110	(APRA) EVANFORD PARK &	

EXTRACT DATE: 12/28/2024 ROADWAY MANAGEMENT SYSTEM PAGE NUMBER: 680
PRINT DATE: 12/30/2024 SLD COUNTY/SR - ANNUAL PRINT COUNTY: ALLEGHENY

DIR: B TOTAL LEN: 13.287 MI. DIST: 11-1 SR: 2001
LEFT MUN: FORWARD T RIGHT MUN: FORWARD T

	029438 FT		029438 FT	2 0 02239 0 00 0278+43
				RIVERVIEW GOLF COURSE E
				(PRDR)
			5 0100/0000	LENGTH(AH 2629 BK 2593)
WATERFRONT RD				
(PRDR)	0090/2561	==		
		---	0090/2457	018 "DIA CIR UNKNOWN
		---		LEN=0099 INSTALLED UNKN
		---	0090/2314	018 "DIA CIRC CONCR
		---		LEN=0099 INSTALLED UNKN
SEA BREEZE RD			0090/1760	(APRA) EVANFORD PARK &
(PRDR)	0090/1760	POI		018 "DIA CIRC CONCR
		---	0090/1723	LEN=0099 INSTALLED UNKN

		---	0090/0793	018 "DIA CIRC CONCR
		---		LEN=0035 INSTALLED UNKN
		---	0090/0523	015 "DIA CIRC CONCR
		---		LEN=0099 INSTALLED UNKN
		---	0090/0377	015 "DIA CIRC OTHER
		---		LEN=0099 INSTALLED UNKN
	026845 FT		026845 FT	2 0 02239 0 00 0253+78
			5 0090/0000	LENGTH(AH 2593 BK 1518)
		---	0080/1516	012 "DIA CIRC CONCR
		---		LEN=0035 INSTALLED UNKN
		---	0080/1063	018 "DIA CIRC CONCR
		---		LEN=0032 INSTALLED UNKN
		---	0080/0836	012 "DIA CIRC CONCR
		---		LEN=0032 INSTALLED UNKN
		RBR		
			0080/0352	BMS EN 02/2001/0080/0335
				2 0 02239 0 00 0240+51
				P3
				TRIB TO MON
			0080/0335	BMS BG 02/2001/0080/0335
				024"H 48"W CONCR ARCH
			0080/0331	LEN=0035 INSTALLED UNKN
DRAKE ST				
(T588)	0080/0175	==		
	025327 FT		025327 FT	2 0 02239 0 00 0237+12
				CHURCH HOLLOW RD
				(SR2003 SEG 0030/2915)
			5 0080/0000	LENGTH(AH 1518 BK 2285)
DRAKE ST				
(T588)	0070/1951	==		
		---	0070/1814	018 "DIA CIRC OTHER
		---		LEN=0099 INSTALLED UNKN

EXTRACT DATE: 12/28/2024 ROADWAY MANAGEMENT SYSTEM PAGE NUMBER: 679
PRINT DATE: 12/30/2024 SLD COUNTY/SR - ANNUAL PRINT COUNTY: ALLEGHENY

DIR: B TOTAL LEN: 13.287 MI. DIST: 11-1 SR: 2001
LEFT MUN: FORWARD T RIGHT MUN: FORWARD T

RICHMOND ST
(T590)

0070/1390

KERR ST
(T592)

0070/0970

023042 FT

CLIFF MILL DR
(PRDR)

0060/2373

019682 FT

016765 FT

0070/1476	018 "DIA	CIRC CONCR	LEN=0036	INSTALLED UNKN
0070/1032	024 "DIA	CIRC OTHER	LEN=0099	INSTALLED UNKN
0070/0280	018 "DIA	CIRC OTHER	LEN=0099	INSTALLED UNKN
0070/0162	005 "H 18"	W ELLIP CONC	LEN=0040	INSTALLED UNKN
023042 FT	2 0 02239	0 00 0211+63		
0070/0000	LENGTH(AH	2285 BK 3360)		
0060/3026	018 "DIA	CIRC METAL	LEN=0099	INSTALLED UNKN
0060/2465	036 "DIA	CIRC CONCR	LEN=0099	INSTALLED UNKN
0060/2430	(APRA)	UNIVAR DR		
0060/2088	018 "DIA	CIR PLASTIC	LEN=0099	INSTALLED UNKN
0060/1618	018 "DIA	CIRC OTHER	LEN=0032	INSTALLED UNKN
0060/1312	036 "DIA	CIRC METAL	LEN=0065	INSTALLED UNKN
0060/0890	018 "DIA	CIRC CONCR	LEN=0099	INSTALLED UNKN
0060/0282	024 "DIA	CIRC CONCR	LEN=0099	INSTALLED UNKN
0060/0150	018 "DIA	CIRC CONCR	LEN=0070	INSTALLED UNKN
019682 FT	2 0 02239	0 00 0177+26		
0060/0000	LENGTH(AH	3360 BK 2917)		
0050/2375	024 "DIA	CIRC METAL	LEN=0040	INSTALLED UNKN
0050/1975	036 "DIA	CIRC METAL	LEN=0040	INSTALLED UNKN
0050/1384	018 "DIA	CIRC METAL	LEN=0036	INSTALLED UNKN
0050/1056	024 "DIA	CIRC METAL	LEN=0036	INSTALLED UNKN
0050/0434	048 "DIA	CIRC METAL	LEN=0099	INSTALLED UNKN
016765 FT	2 0 02239	0 00 0148+09		
0050/0000	LENGTH(AH	2917 BK 2561)		

EXTRACT DATE: 12/28/2024 ROADWAY MANAGEMENT SYSTEM PAGE NUMBER: 678
PRINT DATE: 12/30/2024 SLD COUNTY/SR - ANNUAL PRINT COUNTY: ALLEGHENY

DIR: B TOTAL LEN: 13.287 MI. DIST: 11-1 SR: 2001
LEFT MUN: FORWARD T RIGHT MUN: FORWARD T

014204 FT

0040/2160	015 "DIA CIR UNKNOWN
0040/1848	LEN=0040 INSTALLED UNKN
0040/1812	048"H 48"W CONC STRUCT
	LEN=0030 INSTALLED UNKN
	ELKHORN RD
	(T308)
0040/1145	015 "DIA CIRC OTHER
0040/1140	LEN=0030 INSTALLED UNKN
0040/1080	021 "DIA CIRC CONC 2016
0040/0993	LEN=0030 INSTALLED 2016
0040/0880	021 "DIA CIRC CONC 2016
0040/0840	LEN=0030 INSTALLED 2016
0040/0740	018 "DIA CIRC CONC UNKN
0040/0590	LEN=0099 INSTALLED 2016
0040/0500	018 "DIA CIRC CONC 2016
0040/0420	LEN=0030 INSTALLED 2016
0040/0371	018 "DIA CIRC CONC 2016
0040/0320	LEN=0030 INSTALLED 2016
0040/0280	018 "DIA CIRC CONC 2016
0040/0150	LEN=0030 INSTALLED 2016
0040/0023	018 "DIA CIRC CONC 2016
014204 FT	LEN=0099 INSTALLED UNKN
0040/0000	2 0 02239 0 00 0122+48
	LENGTH(AH 2561 BK 3872)
0030/3655	021 "DIA CIRC CONC
0030/3654	LEN=0003 INSTALLED 2016
0030/3624	027 "DIA CIRC CONC 2016
0030/3174	LEN=0004 INSTALLED 2016
0030/2963	024 "DIA CIR PLASTIC
	LEN=0032 INSTALLED UNKN
	018 "DIA CIRC OTHER
	LEN=0036 INSTALLED UNKN
	018 "DIA CIRC METAL
	LEN=0036 INSTALLED UNKN
	018 "DIA CIRC CONC

EXTRACT DATE: 12/28/2024 ROADWAY MANAGEMENT SYSTEM PAGE NUMBER: 677
PRINT DATE: 12/30/2024 SLD COUNTY/SR - ANNUAL PRINT COUNTY: ALLEGHENY

DIR: B TOTAL LEN: 13.287 MI. DIST: 11-1 SR: 2001
LEFT MUN: FORWARD T RIGHT MUN: FORWARD T

010332 FT

5

006423 FT

5

003911 FT

0030/2673	LEN=0030	INSTALLED	UNKN
024 "DIA	CIRC	CONCR	
0030/2292	LEN=0048	INSTALLED	UNKN
024 "DIA	CIRC	OTHER	
0030/1956	LEN=0042	INSTALLED	UNKN
018 "DIA	CIRC	CONCR	
0030/1687	LEN=0055	INSTALLED	UNKN
018 "DIA	CIRC	CONCR	
0030/1271	LEN=0099	INSTALLED	UNKN
024 "DIA	CIRC	CONCR	
0030/0705	LEN=0035	INSTALLED	UNKN
024 "DIA	CIRC	METAL	
0030/0422	LEN=0035	INSTALLED	UNKN
024 "DIA	CIRC	CONCR	
0030/0109	LEN=0040	INSTALLED	UNKN
010332 FT	2 0 02239	0 00 0085+85	
0030/0000	LENGTH(AH	3872 BK 3909)	
024 "DIA	CIRC	CONCR	
0024/3640	LEN=0099	INSTALLED	UNKN
024 "DIA	CIRC	CONCR	
0024/3443	LEN=0099	INSTALLED	UNKN
018 "DIA	CIRC	CONCR	
0024/3185	LEN=0099	INSTALLED	UNKN
024 "DIA	CIRC	CONCR	
0024/2663	LEN=0099	INSTALLED	UNKN
018 "DIA	CIRC	CONCR	
0024/2562	LEN=0099	INSTALLED	UNKN
018 "DIA	CIRC	CONCR	
0024/1968	LEN=0099	INSTALLED	UNKN
024 "DIA	CIRC	CONCR	
0024/1472	LEN=0099	INSTALLED	UNKN
024 "DIA	CIRC	CONCR	
0024/1470	LEN=0099	INSTALLED	UNKN
018 "DIA	CIRC	CONCR	
0024/0918	LEN=0099	INSTALLED	UNKN
006423 FT	2 0 02239	0 00 0057+47	
0024/0000	LENGTH(AH	3909 BK 2512)	
0020/1353	024 "DIA	CIRC	CONCR
036 "DIA	CIRC	CONCR	
0020/1085	LEN=0099	INSTALLED	UNKN
036 "DIA	CIRC	CONCR	
0020/0810	LEN=0045	INSTALLED	UNKN
018 "DIA	CIR	PLASTIC	
0020/0290	LEN=0045	INSTALLED	UNKN
003911 FT	2 0 02239	0 00 0029+26	

EXTRACT DATE: 12/28/2024 ROADWAY MANAGEMENT SYSTEM PAGE NUMBER: 676
PRINT DATE: 12/30/2024 SLD COUNTY/SR - ANNUAL PRINT COUNTY: ALLEGHENY

DIR: B TOTAL LEN: 13.287 MI. DIST: 11-1 SR: 2001
LEFT MUN: FORWARD T RIGHT MUN: FORWARD T

LIGGETT AV
(T400)

0010/0641

000000 FT

5	0020/0000	LENGTH(AH 2512 BK 3911)
	018" DIA	CIRC METAL
--	0010/3800	LEN=0111 INSTALLED 2018
	048"H 48"W	CON BOX CUL
--	0010/3745	LEN=0099 INSTALLED UNKN
	024" DIA	CIRC CONCR
--	0010/3452	LEN=0099 INSTALLED UNKN
	024" DIA	CIRC CONCR
--	0010/3375	LEN=0099 INSTALLED UNKN
	018" DIA	CIRC CONCR
--	0010/3136	LEN=0040 INSTALLED UNKN
	015" DIA	CIRC CONCR
--	0010/2847	LEN=0099 INSTALLED UNKN
	015" DIA	CIRC CONCR
--	0010/2587	LEN=0099 INSTALLED UNKN
	015" DIA	CIRC CONCR
--	0010/2100	LEN=0045 INSTALLED UNKN
	RIVER HILL RD	
	0010/1770	(SR2007 SEG 0010/0000)
--	0010/1700	012" DIA CIRC CONCR
	LEN=0099	INSTALLED UNKN
--	0010/1600	015" DIA CIRC CONCR
	LEN=0099	INSTALLED UNKN
--	0010/1512	018"H 24"W ELLIP CONC
	LEN=0045	INSTALLED UNKN
--	0010/1440	015" DIA CIRC CONCR
	LEN=0045	INSTALLED UNKN
--	0010/1433	012" DIA CIRC CONCR
	LEN=0099	INSTALLED UNKN
--	0010/0960	015" DIA CIRC CONCR
	LEN=0010	INSTALLED UNKN
--	0010/0851	015" DIA CIRC CONCR
	LEN=0055	INSTALLED UNKN
--	0010/0818	018" DIA CIRC CONCR
	LEN=0111	INSTALLED 2019
--	0010/0605	012" DIA CIRC CONCR
	LEN=0045	INSTALLED UNKN
--	0010/0120	FROM 0136/0020 SH
	(CONN)	
--	000000 FT	2 0 02239 0 00 0000+00
	(APRA)	MID MON CENTER
	NC BU	NOLA RIVER RD
		MONONGAHELA CITY BR
	INTER-BK	(SR0136 SEG 0010/1835)
		DELBERT'S DR
		(PRDR)
		MFC BEGIN = D
5	0010/0000	LENGTH(AH 3911 BK 0000)

EXTRACT DATE: 12/28/2024 ROADWAY MANAGEMENT SYSTEM PAGE NUMBER: 675
PRINT DATE: 12/30/2024 SLD COUNTY/SR - ANNUAL PRINT COUNTY: ALLEGHENY
DIR: N TOTAL LEN: .309 MI. DIST: 11-1 SR: 1049
LEFT MUN: FRAZER T RIGHT MUN: FRAZER T

(APRA) PITTSBURGH MILLS 001629 FT
PITTSBURGH MILLS MALL INTER-AHD
(PRDR) 0011/1629

~~POI POI~~

001624 FT (APRA) PITTSBURGH MILLS
INTER-AHD PITTSBURGH MILLS MALL
0010/1624 (PRDR)

EXTRACT DATE: 12/28/2024 ROADWAY MANAGEMENT SYSTEM PAGE NUMBER: 674
PRINT DATE: 12/30/2024 SLD COUNTY/SR - ANNUAL PRINT COUNTY: ALLEGHENY

DIR: N TOTAL LEN: .309 MI. DIST: 11-1 SR: 1049
LEFT MUN: FRAZER T RIGHT MUN: FRAZER T

SIGN: 3 CHORD TRUSS
BMSID 02/1046/0010/1492 0011/1477
RAMP C-1 RD
(SR8114 SEG 0252/0000) 0011/1461

RAMP C RD
(SR8114 SEG 0250/0000)
RAMP D RD
(SR8114 SEG 0500/0968)

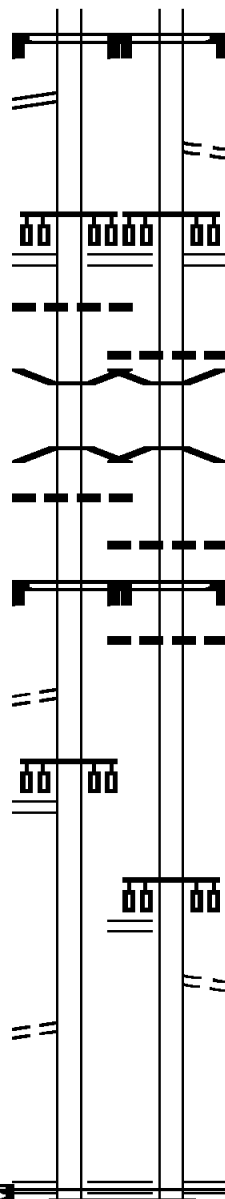
018 "DIA CIRC CONCR
LEN=0035 INSTALLED UNKN 0011/1205
0011/1135

BMS EN 02/1049/0010/0830 0011/1090
0 00000 0 0 0000+00
SR 0028 NB
BMS BG 02/1049/0010/0830 0011/0811
018 "DIA CIRC CONCR
LEN=0035 INSTALLED UNKN 0011/0795

SIGN: 3 CHORD TRUSS
BMSID 02/1046/0010/0774 0011/0761

TO 8114/0020 SH
(CONN) 0011/0367
RAMP A RD
(SR8114 SEG 0020/0000)
RAMP B RD
(SR8114 SEG 0010/1467) 0011/0279

TO 1014/0055 SH
(CONN) 0011/0124
0 0 00000 0 00 0000+00 000000 FT
NC PITTSBURGH MILLS BL
TAWNEY RUN RD
(SR1014 SEG 0055/0627)
(SR1014 SEG 0054/0627)
MFC BEGIN = E
LENGTH(AH 1629 BK 0000) 0011/0000



0010/1492 SIGN: 3 CHORD TRUSS
BMSID 02/1046/0010/1492

0010/1296 FROM 8114/0500 SH
(CONN)
RAMP C RD
(SR8114 SEG 0250/0000)
RAMP D RD
(SR8114 SEG 0500/0968)

0010/1205

0010/1141 018 "DIA CIRC CONCR
0010/1109 LEN=0099 INSTALLED UNKN
BMS EN 02/1049/0010/0830
0 00000 0 0 0000+00

0010/0830 SR 0028 NB
BMS BG 02/1049/0010/0830

0010/0790 018 "DIA CIRC CONCR
LEN=0030 INSTALLED UNKN
0010/0774 SIGN: 3 CHORD TRUSS
BMSID 02/1046/0010/0774
0010/0609 018 "DIA CIRC CONCR
LEN=0099 INSTALLED UNKN

RAMP A RD
(SR8114 SEG 0020/0000)
RAMP B RD
(SR8114 SEG 0010/1467)

0010/0276 FROM 1014/0055 SH
0010/0137 (CONN)

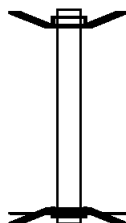
000000 FT 0 0 00000 0 00 0000+00
NC PI TTTSBURGH MILLS BL
TAWNEY RUN RD
(SR1014 SEG 0055/0627)
(SR1014 SEG 0054/0627)
MFC BEGIN = E
LENGTH(AH 1624 BK 0000) 0010/0000

EXTRACT DATE: 12/28/2024 ROADWAY MANAGEMENT SYSTEM PAGE NUMBER: 673
PRINT DATE: 12/30/2024 SLD COUNTY/SR - ANNUAL PRINT COUNTY: ALLEGHENY

DIR: B TOTAL LEN: .005 MI. DIST: 11-1 SR: 1047
LEFT MUN: FAWN T RIGHT MUN: FAWN T

000028 FT

000000 FT



000028 FT BMS EN 02/1047/0010/0000
INTER-AHD DONNELLVILLE RD
0010/0028 (TWP)
000000 FT 0 0 00000 0 00 0000+00
NC DO DONNELLVILLE BRIDGE
INTER-BK DONNELLVILLE RD
(TWP)
LITTLE BUL CREEK RUN
BMSBG 02/1047/0010/0000
MFC BEGIN = E
0010/0000 LENGTH(AH 0028 BK 0000)

EXTRACT DATE: 12/28/2024 ROADWAY MANAGEMENT SYSTEM PAGE NUMBER: 672
PRINT DATE: 12/30/2024 SLD COUNTY/SR - ANNUAL PRINT COUNTY: ALLEGHENY

DIR: B TOTAL LEN: .972 MI. DIST: 11-1 SR: 1045
LEFT MUN: WEST DEER T RIGHT MUN: WEST DEER T

005130 FT

005130 FT

INTER-AHD

0020/2168

CANNON HILL RD

(TWP)

018 " DIA CIRC CONCR

0020/2055

LEN=0040 INSTALLED UNKN

084 "H 60 "W CON BOX CUL

0020/1885

LEN=0099 INSTALLED UNKN

0020/1835

BMS EN 02/1045/0020/1847

2 0 02167 0 00 0030+05

BR. BULL CR.

0020/1823

BMS BG 02/1045/0020/1847

018 " DIA CIRC CONCR

0020/1469

LEN=0050 INSTALLED UNKN

018 " DIA CIRC CONCR

0020/1300

LEN=0050 INSTALLED UNKN

024 " DIA CIRC CONCR

0020/1131

LEN=0060 INSTALLED UNKN

018 " DIA CIRC CONCR

0020/0797

LEN=0040 INSTALLED 2002

024 " DIA CIRC CONCR

0020/0360

LEN=0060 INSTALLED UNKN

002962 FT

2 0 02167 0 00 0030+05

5 0020/0000

LENGTH(AH 2168 BK 2962)

018 " DIA CIRC METAL

0010/2856

LEN=0040 INSTALLED UNKN

024 " DIA CIRC CONCR

0010/2256

LEN=0050 INSTALLED UNKN

048 " DIA CIRC METAL

0010/2133

LEN=0060 INSTALLED UNKN

024 " DIA CIRC METAL

0010/1979

LEN=0055 INSTALLED UNKN

018 " DIA CIRC METAL

0010/1685

LEN=0050 INSTALLED UNKN

015 " DIA CIRC METAL

0010/1283

LEN=0004 INSTALLED UNKN

018 " DIA CIR PLASTIC

0010/1058

LEN=0196 INSTALLED UNKN

024 " DIA CIRC CONCR

0010/0739

LEN=0045 INSTALLED UNKN

002962 FT

000000 FT

000000 FT

NC AR

2 0 02167 0 00 0000+00

RMSTRONG RD

BAKERSTOWN RD

(SR1028 SEG 0090/0090)

MFC BEGIN = E

5 0010/0000

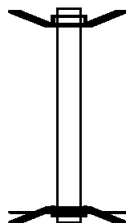
LENGTH(AH 2962 BK 0000)

EXTRACT DATE: 12/28/2024 ROADWAY MANAGEMENT SYSTEM PAGE NUMBER: 671
PRINT DATE: 12/30/2024 SLD COUNTY/SR - ANNUAL PRINT COUNTY: ALLEGHENY

DIR: B TOTAL LEN: .041 MI. DIST: 11-1 SR: 1040
LEFT MUN: EAST DEER T RIGHT MUN: EAST DEER T

000215 FT

000000 FT



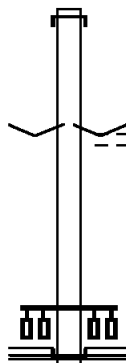
000215 FT BMS EN 02/1040/0010/0000
INTER-AHD BAKERSTOWN RD
0010/0215 (TWP)
000000 FT 1 0 01037 0 01 1030+11
NC BAKERSTOWN RD
INTER-BK BAKERSTOWN RD
(TWP)
SR 28 NB
BMS BG 02/1040/0010/0000
MFC BEGIN = E
0010/0000 LENGTH(AH 0215 BK 0000)

EXTRACT DATE: 12/28/2024 ROADWAY MANAGEMENT SYSTEM PAGE NUMBER: 670
 PRINT DATE: 12/30/2024 SLD COUNTY/SR - ANNUAL PRINT COUNTY: ALLEGHENY
 DIR: B TOTAL LEN: .165 MI. DIST: 11-1 SR: 1039
 LEFT MUN: HARRISON T RIGHT MUN: HARRISON T

000871 FT

000539 FT

000000 FT



000871 FT AH-BUTLER (10)

INTER-AHD SILVERVILLE RD

0020/0332 (SR2017 SEG 0010/0000)

000539 FT 1 0 00388 1 00 0007+46

VILLAGE: HARRISON TWP

ACEE DR

(TWP)

5 0020/0000 LENGTH(AH 0332 BK 0539)

000000 FT 1 0 00388 1 00 0000+00

NC SILVERVILLE RD

BAKERSTOWN RD

(SR1028 SEG 0290/0000)

INTER-BK ALTER RD

(TWP)

MFC BEGIN = D

5 0010/0000 LENGTH(AH 0539 BK 0000)

EXTRACT DATE: 12/28/2024 ROADWAY MANAGEMENT SYSTEM PAGE NUMBER: 669
PRINT DATE: 12/30/2024 SLD COUNTY/SR - ANNUAL PRINT COUNTY: ALLEGHENY

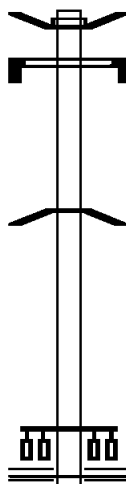
DIR: B TOTAL LEN: .303 MI. DIST: 11-1 SR: 1038
LEFT MUN: EAST DEER T RIGHT MUN: EAST DEER T

001602 FT

001602 FT AH-WESTMORELAND (64)
BMS EN 02/1038/0010/0059
INTER-AHD NINTH ST
0010/1602 (SR0056 SEG 0004/0000)
SIGN: CANTILEVER
0010/1420 BMS ID 02/1038/0010/1420

000000 FT

1 0 00188 0 00 0000+00
SR9109
0010/0074 BMS BG 02/1038/0010/0059
000000 FT 1 0 00188 0 00 0000+00
NC NEW KENSINGTON BR
FREEPORT RD RAMP
(SR9117 SEG 0022/0000)
FREEPORT RD RAMP
(SR9117 SEG 0012/0489)
FREEPORT RD
(SR1001 SEG 0325/0489)
MFC BEGIN = B
0010/0000 LENGTH(AH 1602 BK 0000)



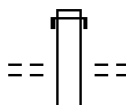
EXTRACT DATE: 12/28/2024 ROADWAY MANAGEMENT SYSTEM PAGE NUMBER: 668
PRINT DATE: 12/30/2024 SLD COUNTY/SR - ANNUAL PRINT COUNTY: ALLEGHENY

DIR: B TOTAL LEN: 2.588 MI. DIST: 11-1 SR: 1037
LEFT MUN: FAWN T RIGHT MUN: FAWN T

OLD MILL RD
(TWP)
CIRCLE CT

013662 FT

0040/3084



013662 FT AH-BUTLER (10)
INTER-AHD EKASTOWN RD
0040/3189 (SR2009 SEG 0010/0000)
BEALE RD
0040/3084 (TWP)

DONNELLVILLE RD
(TWP) 0030/1229
LC FOR DONNELLVILLE RD
(CONN) 0030/1105

EXTRACT DATE: 12/28/2024 ROADWAY MANAGEMENT SYSTEM PAGE NUMBER: 666
PRINT DATE: 12/30/2024 SLD COUNTY/SR - ANNUAL PRINT COUNTY: ALLEGHENY

DIR: B TOTAL LEN: 2.588 MI. DIST: 11-1 SR: 1037
LEFT MUN: FAWN T RIGHT MUN: FAWN T

007144 FT

0030/0862	015 "DIA CIRC CONCR
0030/0717	LEN=0050 INSTALLED UNKN
0030/0446	SHADY OAK LN
0030/0426	(PRDR)
0030/0284	FAWN
0030/0118	HARRISON T
007144 FT	SR 0028 SB
	OP ID 02/0028/0461/2413
	SR 0028 NB
	OP ID 02/0028/0460/2380
	BR LITTLE BU
	STRUCTURE LENGTH 12 FT
	BMSID 02/1037/0030/0180
	2 0 02222 0 00 0071+64
	ALTER RD
	(TWP)
0030/0000	LENGTH (AH 3329 BK 3544)
0020/3535	018 "DIA CIRC CONCR
0020/3305	LEN=0030 INSTALLED UNKN
0020/3272	015 "DIA CIRC METAL
0020/3072	LEN=0040 INSTALLED UNKN
0020/2900	018 "DIA CIRC METAL
0020/2814	LEN=0030 INSTALLED UNKN
0020/2525	018 "DIA CIR PLASTIC
0020/2368	LEN=0035 INSTALLED UNKN
0020/2236	040 "DIA CIRC METAL
0020/2158	LEN=0080 INSTALLED UNKN
0020/1930	048 "DIA CIRC METAL
0020/1822	LEN=0050 INSTALLED UNKN
0020/1720	018 "DIA CIR PLASTIC
0020/1628	LEN=0050 INSTALLED UNKN
0020/1530	018 "DIA CIR PLASTIC
0020/1513	LEN=0035 INSTALLED UNKN
	024 "DIA CIRC CONCR
	LEN=0030 INSTALLED UNKN
	024 "DIA CIR PLASTIC
	LEN=0040 INSTALLED UNKN
	012 "DIA CIRC METAL
	LEN=0040 INSTALLED UNKN
	036 "DIA CIR PLASTIC
	LEN=0030 INSTALLED UNKN
	012 "DIA CIR PLASTIC
	LEN=0050 INSTALLED 2018
	018 "DIA CIR PLASTIC
	LEN=0040 INSTALLED UNKN
	CLARKS LN
	(PRDR)
	018 "DIA CIR PLASTIC
	LEN=0050 INSTALLED 2018
	024 "DIA CIR PLASTIC

EXTRACT DATE: 12/28/2024 ROADWAY MANAGEMENT SYSTEM PAGE NUMBER: 665
PRINT DATE: 12/30/2024 SLD COUNTY/SR - ANNUAL PRINT COUNTY: ALLEGHENY

DIR: B TOTAL LEN: 2.588 MI. DIST: 11-1 SR: 1037
LEFT MUN: HARRISON T RIGHT MUN: HARRISON T

2 0 02222 0 00 0036+38 003600 FT
ESQUIRE DR
(TWP) 0020/0000

HARBISON ST
(TWP) 0010/1134
STEWART ST
(TWP) 0010/0985

UNKNOWN RD
(TWP) 0010/0745

000000 FT

0020/1467	LEN=0035	INSTALLED UNKN
0020/1345	018 "DIA CIR PLASTIC	INSTALLED 2018
0020/0145	012 "DIA CIR PLASTIC	LEN=0099 INSTALLED UNKN
003600 FT		
0020/0000	LENGTH(AH 3544 BK 3600)	
0010/3560	036"H 36"W CON BOX CUL	LEN=0099 INSTALLED UNKN
0010/3448	018 "DIA CIRC CONCR	LEN=0030 INSTALLED UNKN
0010/2250	RAMBLER DR	(TWP)
0010/2215	036 "DIA CIRC METAL	LEN=0040 INSTALLED UNKN
0010/2036	048 "DIA CIRC METAL	LEN=0035 INSTALLED UNKN
0010/1895	PRIMROSE LN	(TWP)
0010/1573	036 "DIA CIRC CONCR	LEN=0040 INSTALLED UNKN
0010/1485	OLIVE AV	(TWP)
0010/1246	024 "DIA CIRC CONCR	LEN=0040 INSTALLED UNKN
0010/0774	024 "DIA CIRC CONCR	LEN=0040 INSTALLED UNKN
0010/0705	VILLAGE GREEN RD	(TWP)
0010/0428	018 "DIA CIRC METAL	LEN=0040 INSTALLED UNKN
000000 FT	2 0 02222 0 00 0000+00	
	NC SA XONBURG RD	
	FREEPORT RD	(SR1001 SEG 0471/1375)
0010/0000	MFC BEGIN = D	LENGTH(AH 3600 BK 0000)

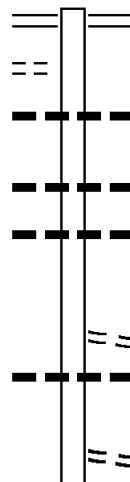
EXTRACT DATE: 12/28/2024 ROADWAY MANAGEMENT SYSTEM PAGE NUMBER: 664
 PRINT DATE: 12/30/2024 SLD COUNTY/SR - ANNUAL PRINT COUNTY: ALLEGHENY
 DIR: B TOTAL LEN: 2.055 MI. DIST: 11-1 SR: 1036
 LEFT MUN: INDIANA T RIGHT MUN: INDIANA T

REPUBLIC AV
 (TWP)

010852 FT

0060/1710

009110 FT



010852 FT GIBSONIA RD
 0060/1742 (SR0910 SEG 0390/0315)

0060/1382 018 "DIA CIRC CONCR
 LEN=0040 INSTALLED UNKN

0060/0712 018 "DIA CIRC CONCR
 LEN=0040 INSTALLED UNKN

0060/0143 018 "DIA CIRC CONCR
 009110 FT 2 0 02142 0 00 0090+90

5 0060/0000 LENGTH(AH 1742 BK 2467)
 0050/2314 018 "DIA CIRC CONCR
 LEN=0040 INSTALLED UNKN

0050/1638 VINEYARD LN
 (PRDR)
 018 "DIA CIRC CONCR

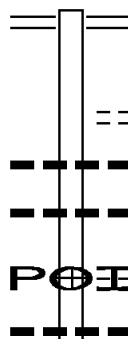
EXTRACT DATE: 12/28/2024 ROADWAY MANAGEMENT SYSTEM PAGE NUMBER: 663
PRINT DATE: 12/30/2024 SLD COUNTY/SR - ANNUAL PRINT COUNTY: ALLEGHENY

DIR: B TOTAL LEN: 2.055 MI. DIST: 11-1 SR: 1036
LEFT MUN: INDIANA T RIGHT MUN: INDIANA T

	0050/1619	LEN=0040	INSTALLED UNKN
	018 "DIA	CIRC CONCR	
	0050/1133	LEN=0099	INSTALLED UNKN
006643 FT	006643 FT	2 0 02142 0 00 0065+54	
	0050/0000	LENGTH(AH 2467 BK 2508)	
	018 "DIA	CIRC CONCR	
	0040/2433	LEN=0040	INSTALLED UNKN
	015 "DIA	CIRC CONCR	
	0040/1742	LEN=0040	INSTALLED UNKN
	015 "DIA	CIRC CONCR	
	0040/1481	LEN=0040	INSTALLED UNKN
	018 "DIA	CIRC CONCR	
	0040/1096	LEN=0099	INSTALLED UNKN
	015 "DIA	CIRC CONCR	
	0040/0911	LEN=0040	INSTALLED UNKN
2 0 02142 0 00 0040+69 004135 FT	004135 FT		
BLUE RUN RD	0040/0000	LENGTH(AH 2508 BK 2077)	
(T611)	024 "DIA	CIRC CONCR	
	0030/1480	LEN=0040	INSTALLED UNKN
	018 "DIA	CIRC CONCR	
	0030/0602	LEN=0048	INSTALLED UNKN
	WAGON WHEEL LN		
	(PRDR)		
002058 FT	0030/0430	2 0 02142 0 00 0019+52	
	002058 FT	LENGTH(AH 2077 BK 2058)	
	0030/0000	018 "DIA	CIRC CONCR
	0020/1475	LEN=0040	INSTALLED UNKN
	CHATHAM LN		
	(PRDR)		
	0020/1349	015 "DIA	CIRC CONCR
	0020/1275	LEN=0040	INSTALLED UNKN
000000 FT	000000 FT	2 0 02142 0 00 0000+00	
	DORSEYVILLE RD		
	(CNTY)		
	NC INDIANOLA RD		
	INTER-BK DORSEYVILLE RD		
	(CNTY)		
	0020/0000	LENGTH(AH 2058 BK 1731)	
000000 FT	000000 FT		
	7010/0000	LENGTH(AH 1731 BK 0000)	

EXTRACT DATE: 12/28/2024 ROADWAY MANAGEMENT SYSTEM PAGE NUMBER: 662
 PRINT DATE: 12/30/2024 SLD COUNTY/SR - ANNUAL PRINT COUNTY: ALLEGHENY
 DIR: B TOTAL LEN: 4.197 MI. DIST: 11-1 SR: 1035
 LEFT MUN: FAWN T RIGHT MUN: FAWN T

022158 FT



022158 FT BAKERSTOWN RD (RTE 908)
 0080/3465 (SR1028 SEG 0260/0000)

0080/2445 TRANQUILITY DR
 (PRDR)
 095 " DIA CIRC METAL
 0080/2277 LEN=0098 INSTALLED UNKN
 018 " DIA CIRC METAL
 0080/2233 LEN=0030 INSTALLED UNKN
 (APRA) FAWN #2 FIRE DEP
 FAWN DR
 0080/1665 (PRDR)
 018 " DIA CIR PLASTIC
 0080/1480 LEN=0040 INSTALLED UNKN

EXTRACT DATE: 12/28/2024 ROADWAY MANAGEMENT SYSTEM PAGE NUMBER: 661
PRINT DATE: 12/30/2024 SLD COUNTY/SR - ANNUAL PRINT COUNTY: ALLEGHENY

DIR: B TOTAL LEN: 4.197 MI. DIST: 11-1 SR: 1035
LEFT MUN: FAWN T RIGHT MUN: FAWN T

RIDGE GARDEN LN
(PRDR)

0080/0865

018693 FT

015862 FT

SUGAR LOAF LN
(PRDR)
FAWN ELEM SCHOOL ENT
(PRDR)

0060/0715

0060/0525
014204 FT

--	--	0080/1222	018 "DIA CIRC CONCR
	==		LEN=0040 INSTALLED UNKN
		0080/1205	PRINGLE LN
			(TWP)
--	--	0080/0870	018 "DIA CIRC METAL
			LEN=0099 INSTALLED UNKN
	==		
--	--	0080/0390	018 "DIA CIRC METAL
			LEN=0035 INSTALLED UNKN
		018693 FT	2 0 02179 0 00 0200+21
		5 0080/0000	LENGTH(AH 3465 BK 2831)
--	--	0070/1960	024 "DIA CIRC METAL
			LEN=0200 INSTALLED UNKN
--	--	0070/1716	024 "DIA CIRC METAL
			LEN=0040 INSTALLED UNKN
			DONNELLVILLE RD
	==	0070/1535	(T717)
--	--	0070/1429	024 "DIA CIRC METAL
			LEN=0030 INSTALLED UNKN
--	--	0070/0654	024 "DIA CIRC METAL
			LEN=0035 INSTALLED UNKN
--	--	0070/0296	018 "DIA CIRC CONCR
			LEN=0030 INSTALLED UNKN
			012 "DIA CIRC METAL
--	--	0070/0020	LEN=0030 INSTALLED UNKN
		015862 FT	2 0 02179 0 00 0171+63
		5 0070/0000	LENGTH(AH 2831 BK 1658)
--	--	0060/1600	036 "DIA CIRC CONCR
			LEN=0099 INSTALLED UNKN
--	--	0060/1411	024 "DIA CIRC CONCR
			LEN=0040 INSTALLED UNKN
--	--	0060/1206	018 "DIA CIRC CONCR
			LEN=0045 INSTALLED UNKN
--	--	0060/1034	015 "DIA CIR PLASTIC
			LEN=0040 INSTALLED UNKN
			BURTNER RD
			(SR1032 SEG 0010/0000)
--	--	0060/0750	012 "DIA CIR PLASTIC
			LEN=0099 INSTALLED UNKN
	==		
		014204 FT	2 0 02179 0 00 0141+85
		5 0060/0000	LENGTH(AH 1658 BK 3221)
			018 "DIA CIRC METAL
--	--	0050/3187	LEN=0060 INSTALLED UNKN

EXTRACT DATE: 12/28/2024 ROADWAY MANAGEMENT SYSTEM PAGE NUMBER: 660
PRINT DATE: 12/30/2024 SLD COUNTY/SR - ANNUAL PRINT COUNTY: ALLEGHENY

DIR: B TOTAL LEN: 4.197 MI. DIST: 11-1 SR: 1035
LEFT MUN: FAWN T RIGHT MUN: FAWN T

PINE CREST LN (PRDR)	0050/2526	==		0050/1967	018 "DIA CIRC METAL LEN=0099 INSTALLED UNKN
		==		0050/1185	018 "DIA CIRC METAL LEN=0035 INSTALLED UNKN
ALTA VISTA RD (TWP)	0050/1076	==		0050/0826	018 "DIA CIRC CONCR LEN=0040 INSTALLED UNKN
		==		0050/0266	018 "DIA CIRC METAL LEN=0040 INSTALLED UNKN
	010983 FT			010983 FT	2 0 02179 0 00 0109+75
BOVARD LN (PRDR)	0040/2830	==		0050/0000	LENGTH(AH 3221 BK 2956)
		==		0040/1980	012 "DIA CIRC METAL LEN=0099 INSTALLED UNKN
		==		0040/1328	018 "DIA CIRC METAL LEN=0040 INSTALLED UNKN
METZ RD (T772)	0040/0910	==		0040/0787	018 "DIA CIRC METAL LEN=0035 INSTALLED UNKN
		==		0040/0638	018 "DIA CIRC METAL LEN=0055 INSTALLED UNKN
	008027 FT			008027 FT	2 0 02179 0 00 0080+19
				0040/0000	LENGTH(AH 2956 BK 2014)
				0030/1880	018 "DIA CIRC METAL LEN=0035 INSTALLED UNKN
FIELD CREST LN (PRDR)	0030/1585	==			
MOUNTAIN VIEW RD (PRDR)	0030/1215	==			
		==		0030/1155	018 "DIA CIRC METAL LEN=0040 INSTALLED UNKN
WESLEY DR (PRDR)	0030/1025	==			
		==		0030/0385	BEDNAR LN (PRDR)
SOBER LN (PRDR)	0030/0335	==			
NAGY LN (PRDR)	0030/0120	==			

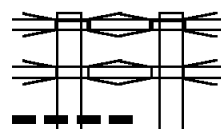
EXTRACT DATE: 12/28/2024 ROADWAY MANAGEMENT SYSTEM PAGE NUMBER: 659
PRINT DATE: 12/30/2024 SLD COUNTY/SR - ANNUAL PRINT COUNTY: ALLEGHENY

DIR: B TOTAL LEN: 4.197 MI. DIST: 11-1 SR: 1035
LEFT MUN: FAWN T RIGHT MUN: FAWN T

	006013 FT			006013 FT	2 0 02179 0 00 0060+05
KIPP LN (PRDR)	0020/3155	==		0030/0000	LENGTH(AH 2014 BK 3247)
		--		0020/3107	018 "DIA CIRC METAL LEN=0060 INSTALLED UNKN
		--		0020/2192	018 "DIA CIRC CONCR LEN=0099 INSTALLED UNKN
REYNARD DR (TWP)	0020/2120	==		0020/1609	018 "DIA CIRC METAL LEN=0050 INSTALLED UNKN
		--		0020/0873	018 "DIA CIRC METAL LEN=0045 INSTALLED UNKN
		--		0020/0596	018 "DIA CIRC METAL LEN=0040 INSTALLED UNKN
		--		0020/0014	024 "DIA CIR PLASTIC LEN=0099 INSTALLED UNKN
	002766 FT	--		002766 FT	2 0 02179 0 00 0027+58
		--		0020/0000	LENGTH(AH 3247 BK 2766)
			==	0010/1763	PENNDOT STOCKPILE ENT (GOVT)
		--		0010/1619	018 "DIA CIRC CONCR LEN=0030 INSTALLED UNKN
TOUR-ED MINE ENTR RD (PRDR)	0010/1584	==		0010/1437	018 "DIA CIRC CONCR LEN=0030 INSTALLED UNKN
		--		0010/1236	018 "DIA CIRC CONCR LEN=0030 INSTALLED UNKN
		--		0010/1035	018 "DIA CIRC CONCR LEN=0030 INSTALLED UNKN
		--		0010/0783	018 "DIA CIRC CONCR LEN=0030 INSTALLED UNKN
		--		0010/0503	018 "DIA CIRC CONCR LEN=0030 INSTALLED UNKN
		--		0010/0278	018 "DIA CIRC CONCR LEN=0040 INSTALLED UNKN
	000000 FT	--		000000 FT	2 0 02179 0 00 0000+00
				NC R I	DGE RD
					BULL CREEK RD
					(SR1034 SEG 0073/0527)
					(SR1034 SEG 0072/0518)
					MFC BEGIN = D
				0010/0000	LENGTH(AH 2766 BK 0000)

EXTRACT DATE: 12/28/2024 ROADWAY MANAGEMENT SYSTEM PAGE NUMBER: 658
 PRINT DATE: 12/30/2024 SLD COUNTY/SR - ANNUAL PRINT COUNTY: ALLEGHENY
 DIR: B TOTAL LEN: 4.181 MI. DIST: 11-1 SR: 1034
 LEFT MUN: HARRISON T RIGHT MUN: HARRISON T

ROSS ST 022074 FT
 (SR0366 SEG 0013/0000) INTER-AHD
 OP ID 02/0028 NB 0073/1415
 RT 0028 SB
 OP ID 02/0028/0407/0000 0073/1331
 018 "DIA CIRC CONCR
 LEN=0040 INSTALLED UNKN 0073/1246



022041 FT
 INTER-AHD ROSS ST
 (SR0366 SEG 0012/0000)
 OP ID 02/0028 NB 0072/1382
 RT 0028 SB
 OP ID 02/0028/0407/0000 0072/1314

EXTRACT DATE: 12/28/2024 ROADWAY MANAGEMENT SYSTEM PAGE NUMBER: 657
PRINT DATE: 12/30/2024 SLD COUNTY/SR - ANNUAL PRINT COUNTY: ALLEGHENY

DIR: B TOTAL LEN: 4.181 MI. DIST: 11-1 SR: 1034
LEFT MUN: HARRISON T RIGHT MUN: HARRISON T

TO 8064/0510 SH
(CONN) 0073/0980
018 "DIA CIRC CONCR
LEN=0050 INSTALLED UNKN 0073/0786

RAMP RD/TO SR 0028 SH
(SR8064 SEG 0510/0000)
RAMP FR 28S TO SR1034 W
(SR8064 SEG 0500/1413) 0073/0690
RIDGE RD
(SR1035 SEG 0010/0000) 0073/0527
018 "DIA CIRC CONCR
LEN=0099 INSTALLED UNKN 0073/0020
0 0 00000 0 00 0000+00 020659 FT
MFC BEGIN = C
LENGTH(AH 1415 BK 1362) 0073/0000

019297 FT

RAMP RD/TO SR 0028 SH
(SR8064 SEG 0510/0000)
RAMP FR 28S TO SR1034 E
(SR8064 SEG 0500/1413)

RIDGE RD
(SR1035 SEG 0010/0000)

020659 FT 0 0 00000 0 00 0000+00
MFC BEGIN = C
0072/0000 LENGTH(AH 1382 BK 1362)
GRIMM RD
(TWP)

0070/0327 018 "DIA CIRC CONCR
LEN=0040 INSTALLED UNKN
0070/0142 018 "DIA CIRC CONCR
LEN=0060 INSTALLED UNKN
019297 FT 2 0 02276 0 00 0055+23
HARRISON
FAWN T
0070/0000 LENGTH(AH 1362 BK 3345)
0060/3222 018 "DIA CIRC CONCR
LEN=0040 INSTALLED UNKN
0060/2943 018 "DIA CIR PLASTIC
LEN=0040 INSTALLED UNKN

0060/2188 048 "DIA CIRC METAL
LEN=0040 INSTALLED UNKN
IRON BRIDGE LN
0060/2160 (PRDR)
0060/2079 018 "DIA CIRC CONCR
LEN=0040 INSTALLED UNKN
0060/1766 018 "DIA CIR PLASTIC
LEN=0040 INSTALLED UNKN
0060/1545 018 "DIA CIRC CONCR
LEN=0040 INSTALLED UNKN
0060/1098 BMSSEN 02/1034/0060/1089
2 0 02276 0 00 0077+43
BR BULLCREEK
0060/1089 BMSBG 02/1034/0060/1089
072 "DIA CIRC CONCR

DIR: B TOTAL LEN: 4.181 MI. DIST: 11-1 SR: 1034
LEFT MUN: FAWN T RIGHT MUN: FAWN T

EXTRACT DATE: 12/28/2024 ROADWAY MANAGEMENT SYSTEM PAGE NUMBER: 655
PRINT DATE: 12/30/2024 SLD COUNTY/SR - ANNUAL PRINT COUNTY: ALLEGHENY

DIR: B TOTAL LEN: 4.181 MI. DIST: 11-1 SR: 1034
LEFT MUN: FAWN T RIGHT MUN: FAWN T

HOWES RUN RD
(SR1033 SEG 0010/0000) 0040/1195

008129 FT

CREEKSIDE LN
(PRDR) 0030/2202

WOODROW LN
(PRDR) 0030/2035

005290 FT

0040/3286	015 "DIA CIRC CONCR LEN=0040 INSTALLED UNKN
0040/2953	018 "DIA CIRC CONCR LEN=0050 INSTALLED UNKN
0040/2878	024 "DIA CIRC CONCR LEN=0040 INSTALLED UNKN
0040/2424	018 "DIA CIRC METAL LEN=0040 INSTALLED UNKN
0040/1947	018 "DIA CIRC METAL LEN=0048 INSTALLED UNKN
0040/1419	018 "DIA CIRC CONCR LEN=0079 INSTALLED UNKN
0040/1352	BMSSEN 02/1034/0040/1330 2 0 02276 0 00 0153+25
0040/1330	HOWES RUN BMSBG 02/1034/0040/1330
0040/1100	018 "DIA CIRC CONCR LEN=0040 INSTALLED UNKN
0040/0442	015 "DIA CIRC CONCR LEN=0040 INSTALLED UNKN
0040/0071	BMSSEN 02/1034/0040/0000 2 0 02276 0 00 0166+06
008129 FT	BULL CREEK BMSBG 02/1034/0040/0000
0040/0000	LENGTH(AH 4037 BK 2839) LUMBER LN
0030/2785	(PRDR)
0030/2099	018 "DIA CIRC CONCR LEN=0060 INSTALLED UNKN
0030/1680	018 "DIA CIRC CONCR LEN=0048 INSTALLED UNKN
0030/0910	JOHNSON AV (PRDR) BETUSH RD (PRDR)
0030/0793	018 "DIA CIRC CONCR LEN=0048 INSTALLED UNKN
0030/0395	ORRIS RD (PRDR)
0030/0380	048"H 48"W CON BOX CUL LEN=0048 INSTALLED UNKN
005290 FT	2 0 02276 0 00 0194+64

EXTRACT DATE: 12/28/2024 ROADWAY MANAGEMENT SYSTEM PAGE NUMBER: 654
PRINT DATE: 12/30/2024 SLD COUNTY/SR - ANNUAL PRINT COUNTY: ALLEGHENY

DIR: B TOTAL LEN: 4.181 MI. DIST: 11-1 SR: 1034
LEFT MUN: FAWN T RIGHT MUN: FAWN T

LARDINTOWN RD
(SR1031 SEG 0010/0000) 0010/2610

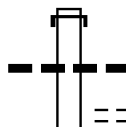
002927 FT

000000 FT

5	0030/0000	LENGTH(AH 2839 BK 2363) 036"H 36"W CON BOX CUL LEN=0048	INSTALLED UNKN
---	0020/1991		
---	0020/1060	018 "DIA CIRC CONCR LEN=0048	INSTALLED UNKN
==	0020/0600	MASON RD (TWP)	
---	0020/0541	024 "DIA CIRC CONCR LEN=0048	INSTALLED UNKN
==	0020/0485	LC TO/FROM MASON RD (CONN)	
---	0020/0398	018 "DIA CIRC CONCR LEN=0048	INSTALLED UNKN
---	002927 FT	2 0 02276 0 00 0218+27	
5	0020/0000	LENGTH(AH 2363 BK 2927) 072 "DIA CIRC CONCR LEN=0040	INSTALLED UNKN
---	0010/2698		
==	0010/2608	RUSTIC LN (PRDR)	
==	0010/2565	JACOBS LN (PRDR)	
---	0010/2318	018 "DIA CIRC CONCR LEN=0040	INSTALLED UNKN
---	0010/1828	018 "DIA CIRC CONCR LEN=0040	INSTALLED UNKN
---	0010/1442	018 "DIA CIRC CONCR LEN=0040	INSTALLED UNKN
---	0010/1153	048 "DIA CIRC CONCR LEN=0040	INSTALLED UNKN
==	0010/0700	DELLENBAUGH RD (TWP)	
==	0010/0475	SR 908 ET (SR1030 SEG 0050/2305) FOR SR 1028 AND 1034	
==	0010/0165	(CONN)	
---	0010/0084	BR. BULL CR. STRUCTURE LENGTH 13 FT BMSID 02/1034/0010/0084	
---	000000 FT	2 0 02276 0 00 0248+31	
		NC BU	
		ROUTE 908 EXTENSION (SR1028 SEG 0180/0060)	
	INTER-BK	THOMPSON RD (T721)	
5	0010/0000	MFC BEGIN = C LENGTH(AH 2927 BK 0000)	

EXTRACT DATE: 12/28/2024 ROADWAY MANAGEMENT SYSTEM PAGE NUMBER: 653
PRINT DATE: 12/30/2024 SLD COUNTY/SR - ANNUAL PRINT COUNTY: ALLEGHENY
DIR: B TOTAL LEN: 2.423 MI. DIST: 11-1 SR: 1033
LEFT MUN: FAWN T RIGHT MUN: FAWN T

012792 FT



012792 FT
INTER-AHD HOWES RUN RD
0050/3701 (TWP)
015 " DIA CIRC CONCR
0050/3663 LEN=0030 INSTALLED UNKN
LONESOME HOLLOW LN
0050/3450 (PRDR)

EXTRACT DATE: 12/28/2024 ROADWAY MANAGEMENT SYSTEM PAGE NUMBER: 652
PRINT DATE: 12/30/2024 SLD COUNTY/SR - ANNUAL PRINT COUNTY: ALLEGHENY

DIR: B TOTAL LEN: 2.423 MI. DIST: 11-1 SR: 1033
LEFT MUN: FAWN T RIGHT MUN: FAWN T

				015 "DIA	CIRC CONCR
		0050/3357	LEN=0035	INSTALLED	UNKN
			018 "DIA	CIRC CONCR	
		0050/2937	LEN=0030	INSTALLED	UNKN
			018 "DIA	CIRC METAL	
		0050/2610	LEN=0030	INSTALLED	UNKN
			018 "DIA	CIRC CONCR	
		0050/2125	LEN=0030	INSTALLED	UNKN
			018 "DIA	CIRC CONCR	
		0050/1780	LEN=0030	INSTALLED	UNKN
			018 "DIA	CIRC CONCR	
		0050/1571	LEN=0035	INSTALLED	UNKN
			018 "DIA	CIRC CONCR	
		0050/1442	LEN=0030	INSTALLED	UNKN
			030 "DIA	CIRC CONCR	
		0050/0931	LEN=0030	INSTALLED	UNKN
			048 "DIA	CIRC METAL	
		0050/0455	LEN=0040	INSTALLED	UNKN
			018 "DIA	CIRC METAL	
		0050/0063	LEN=0035	INSTALLED	UNKN
009091 FT		009091 FT	2 0 02177	0 00 0091+33	
			BAKERSTOWN RD (RTE 908)		
			(SR1028 SEG 0240/0000)		
			MFC BEGIN = E		
		0050/0000	LENGTH(AH 3701 BK 2621)		
			024 "DIA	CIRC CONCR	
		0040/2456	LEN=0035	INSTALLED	UNKN
			015 "DIA	CIRC CONCR	
		0040/2280	LEN=0030	INSTALLED	UNKN
			015 "DIA	CIRC METAL	
		0040/1706	LEN=0040	INSTALLED	UNKN
			BMS EN 02/1033/0040/1558		
		0040/1576	2 0 02177	0 00 0078+01	
			MCDOWELL RUN		
		0040/1558	BMSBG 02/1033/0040/1558		
			FAWN TWP MUNICIPAL BLDG		
		0040/1487	(TWP)		
			024 "DIA	CIRC CONCR	
		0040/1300	LEN=0030	INSTALLED	UNKN
			JESSIE LN		
		0040/0785	(PRDR)		
			MCKINNEY LN		
		0040/0655	(PRDR)		
			024 "DIA	CIRC CONCR	
		0040/0381	LEN=0040	INSTALLED	UNKN
006470 FT		006470 FT	2 0 02177	0 00 0065+02	
			DONNELLVILLE RD		
			(T717)		

EXTRACT DATE: 12/28/2024 ROADWAY MANAGEMENT SYSTEM PAGE NUMBER: 651
PRINT DATE: 12/30/2024 SLD COUNTY/SR - ANNUAL PRINT COUNTY: ALLEGHENY

DIR: B TOTAL LEN: 2.423 MI. DIST: 11-1 SR: 1033
LEFT MUN: FAWN T RIGHT MUN: FAWN T

003965 FT

001842 FT

000000 FT

5	0040/0000	LENGTH(AH 2621 BK 2505)
		024 "DIA CIRC CONCR
	0030/2234	LEN=0030 INSTALLED UNKN
		018 "DIA CIR PLASTIC
	0030/2006	LEN=0030 INSTALLED UNKN
		CLARICE LN
	0030/1925	(PRDR)
		024 "DIA CIRC CONCR
	0030/0938	LEN=0050 INSTALLED UNKN
		024 "DIA CIRC CONCR
	0030/0869	LEN=0050 INSTALLED UNKN
		018 "DIA CIRC CONCR
	0030/0626	LEN=0030 INSTALLED UNKN
		030 "DIA CIRC CONCR
	0030/0419	LEN=0050 INSTALLED UNKN
		018 "DIA CIRC CONCR
	0030/0152	LEN=0030 INSTALLED UNKN
	003965 FT	2 0 02177 0 00 0039+79
	5	0030/0000 LENGTH(AH 2505 BK 2123)
		024 "DIA CIRC METAL
	0020/1860	LEN=0040 INSTALLED UNKN
		LEASURE LN
	0020/1840	(PRDR)
		024 "DIA CIRC METAL
	0020/1359	LEN=0045 INSTALLED UNKN
		024 "DIA CIR PLASTIC
	0020/0850	LEN=0030 INSTALLED UNKN
		018 "DIA CIRC METAL
	0020/0706	LEN=0045 INSTALLED UNKN
		0020/0025 BMS EN 02/1033/0020/0000
	001842 FT	2 0 02177 0 00 0018+34
		HOWES RUN
		BMSBG 02/1033/0020/0000
	5	0020/0000 LENGTH(AH 2123 BK 1842)
		012 "DIA CIRC CONCR
	0010/1139	LEN=0040 INSTALLED UNKN
		018 "DIA CIRC METAL
	0010/0035	LEN=0030 INSTALLED UNKN
	000000 FT	2 0 02177 0 00 0000+00
		NC HOWES RUN RD
		BULL CREEK RD
		(SR1034 SEG 0040/1195)
		MFC BEGIN = D
	5	0010/0000 LENGTH(AH 1842 BK 0000)

EXTRACT DATE: 12/28/2024 ROADWAY MANAGEMENT SYSTEM PAGE NUMBER: 650
 PRINT DATE: 12/30/2024 SLD COUNTY/SR - ANNUAL PRINT COUNTY: ALLEGHENY
 DIR: B TOTAL LEN: 5.647 MI. DIST: 11-1 SR: 1032
 LEFT MUN: HARRISON T RIGHT MUN: HARRISON T

029817 FT

029817 FT
INTER-AHD

VETERANS LN
 (TWP)
 FREEPORT RD
 (SR1001 SEG 0491/0665)
 (SR1001 SEG 0490/0660)

0110/3706

YORK DR
 (TWP)

0110/2960

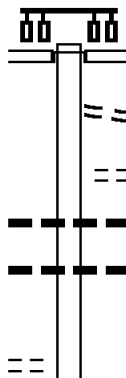
PORTLAND DR
 (TWP)
 018 " DIA CIRC CONCR
 LEN=0040 INSTALLED UNKN
 015 " DIA CIRC CONCR
 LEN=0040 INSTALLED UNKN

0110/2768

0110/2566

ALLEGHENY DR
 (TWP)

0110/1470



EXTRACT DATE: 12/28/2024 ROADWAY MANAGEMENT SYSTEM PAGE NUMBER: 649
PRINT DATE: 12/30/2024 SLD COUNTY/SR - ANNUAL PRINT COUNTY: ALLEGHENY

DIR: B TOTAL LEN: 5.647 MI. DIST: 11-1 SR: 1032
LEFT MUN: HARRISON T RIGHT MUN: HARRISON T

		==	0110/1163	WILDLIFE LN (PRDR)
		--	0110/0941	018 "DIA CIRC CONCR LEN=0099 INSTALLED UNKN
		==	0110/0231	LOTHLORIE LN (PRDR)
		--	026111 FT	
2 0 02160 0 00 0133+13 026111 FT		==	0110/0000	LENGTH(AH 3706 BK 1826)
JACQUELINE DR		--	0100/1009	
(TWP)		==	0100/0846	018 "DIA CIRC CONCR LEN=0040 INSTALLED UNKN
ALLEGHENY DR		--	0100/0195	RANDOLPH DR (TWP)
(TWP)		==	024285 FT	2 0 02160 0 00 0114+87
		--	0100/0000	LENGTH(AH 1826 BK 2381)
CHERRYBARK DR		==	0090/2187	018 "DIA CIRC CONCR LEN=0050 INSTALLED UNKN
(TWP)		--	0090/1949	018 "DIA CIRC CONCR LEN=0099 INSTALLED UNKN
		--	0090/1647	018 "DIA CIRC CONCR LEN=0099 INSTALLED UNKN
		--	0090/1325	018 "DIA CIRC CONCR LEN=0030 INSTALLED UNKN
		--	0090/1020	018 "DIA CIRC CONCR LEN=0099 INSTALLED UNKN
		--	0090/0710	024 "DIA CIRC CONCR LEN=0099 INSTALLED UNKN
		--	0090/0281	012 "DIA CIRC CONCR LEN=0099 INSTALLED UNKN
021904 FT		--	021904 FT	2 0 02160 0 00 0092+02
		--	0090/0000	LENGTH(AH 2381 BK 3970)
		--	0080/3870	018 "DIA CIRC CONCR LEN=0099 INSTALLED UNKN
		--	0080/3356	018 "DIA CIRC CONCR LEN=0099 INSTALLED UNKN
		--	0080/3007	018 "DIA CIRC CONCR LEN=0030 INSTALLED UNKN
		--	0080/2809	018 "DIA CIRC METAL LEN=0030 INSTALLED UNKN
		--	0080/2069	018 "DIA CIRC CONCR LEN=0035 INSTALLED UNKN

EXTRACT DATE: 12/28/2024 ROADWAY MANAGEMENT SYSTEM PAGE NUMBER: 648
PRINT DATE: 12/30/2024 SLD COUNTY/SR - ANNUAL PRINT COUNTY: ALLEGHENY

DIR: B TOTAL LEN: 5.647 MI. DIST: 11-1 SR: 1032
LEFT MUN: HARRISON T RIGHT MUN: HARRISON T

		0080/1340	084"H 48"W CON BOX CUL LEN=0025 INSTALLED UNKN
017934 FT		017934 FT	2 0 02160 0 00 0051+52
		0080/0000	LENGTH(AH 3970 BK 1651) 048 "DIA CIRC CONCR
		0070/1465	LEN=0045 INSTALLED UNKN PULASKI DR
		0070/1455	(TWP) KARNS RD
		0070/1353	(TWP) 024 "DIA CIRC CONCR
		0070/0855	LEN=0040 INSTALLED UNKN 018 "DIA CIRC CONCR
		0070/0426	LEN=0035 INSTALLED UNKN 012 "DIA CIRC CONCR
016283 FT		0070/0050	LEN=0040 INSTALLED UNKN
		016283 FT	2 0 02160 0 00 0034+78
		0070/0000	NC OAK MANOR RD LENGTH(AH 1651 BK 3513) 015 "DIA CIRC CONCR
BUCHANAN ST (TWP)		0060/3416	LEN=0040 INSTALLED UNKN
		0060/2810	MCWILLIAMS DR (TWP) 018 "DIA CIRC CONCR
HIGH ST (TWP)		0060/2426	LEN=0030 INSTALLED UNKN VAN DOREN DR
		0060/2225	(TWP) LAWEST DR
		0060/1665	(TWP) SHAWNEE DR
		0060/1355	(TWP)
MURDOCK AV (TWP)		0060/1175	
ORCHARD AL (TWP)		0060/0800	
COTTAGE AV (TWP)		0060/0665	
ADAMS ST (TWP)		0060/0387	ADAMS ST (TWP)
TO 1001/0460 SH (CONN)		0060/0375	
		0060/0295	
FREEPORT RD			FREEPORT RD

EXTRACT DATE: 12/28/2024 ROADWAY MANAGEMENT SYSTEM PAGE NUMBER: 647
PRINT DATE: 12/30/2024 SLD COUNTY/SR - ANNUAL PRINT COUNTY: ALLEGHENY

DIR: B TOTAL LEN: 5.647 MI.
LEFT MUN: HARRISON T

DIST: 11-1 SR: 1032
RIGHT MUN: HARRISON T

(SR1001 SEG 0460/1835) 0060/0205

2 0 02160 0 00 0000+00 012770 FT
FREEPORT RD
(SR1001 SEG 0461/1690) 0060/0000

CAROLINE ST
(TWP) 0050/1706

UNNAMED AL
(TWP) 0050/1560

NEELY ST
(TWP) 0050/1420
UNNAMED AL
(TWP) 0050/1280

GLENN ST
(TWP) 0050/1145

SYLVAN AV
(TWP) 0050/0970

MELROSE AV
(TWP) 0050/0475

010461 FT

0060/0205 (SR1001 SEG 0460/1835)

012770 FT FREEPORT RD
(SR1001 SEG 0461/1690)
MFC BEGIN = E
5 0060/0000 LENGTH(AH 3513 BK 2309)
018 " DIA CIRC METAL
0050/2157 LEN=0030 INSTALLED UNKN
0050/1837 018 " DIA CIRC METAL
LEN=0030 INSTALLED UNKN
BEACON ST
0050/1706 (TWP)
012 " DIA CIRC METAL
0050/1585 LEN=0099 INSTALLED UNKN

0050/1475 UNNAMED AL
(TWP)

0050/1255 SPRINGHILL RD
(TWP)
024 " DIA CIRC CONCR
0050/1230 LEN=0050 INSTALLED UNKN
LILAC ST
0050/1204 (TWP)

0050/1105 UNNAMED AL
(TWP)

0050/0950 HARVARD AV
(TWP)
0050/0800 UNNAMED AL
(TWP)
0050/0635 PENNSYLVANIA AV
(TWP)
0050/0475 UNNAMED AL
(TWP)

0050/0315 PRINCETON AV
(TWP)

0050/0155 UNNAMED AL
(TWP)

010461 FT 2 0 02158 0 00 0097+54
DALLAS AV
(TWP)

5 0050/0000 LENGTH(AH 2309 BK 1696)

EXTRACT DATE: 12/28/2024 ROADWAY MANAGEMENT SYSTEM PAGE NUMBER: 646
PRINT DATE: 12/30/2024 SLD COUNTY/SR - ANNUAL PRINT COUNTY: ALLEGHENY

DIR: B TOTAL LEN: 5.647 MI. DIST: 11-1 SR: 1032
LEFT MUN: HARRISON T RIGHT MUN: HARRISON T

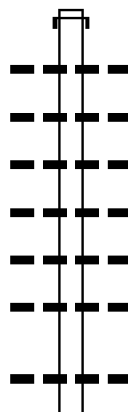
--	--	--	--	--	--	--	--	--	--	--	--	--	--	--	--	--	--	--	--	--	--	--	--	--	--	--	--	--	--	--	--	--	--	--	--	--	--	--	--	--	--	--	--	--	--	--	--	--	--	--	--	--	--	--	--	--	--	--	--	--	--	--	--	--	--	--	--	--	--	--	--	--	--	--	--	--	--	--	--	--	--	--	--	--	--	--	--	--	--	--	--	--	--	--	--	--	--	--	--	--	--	--	--	--	--	--	--	--	--	--	--	--	--	--	--	--	--	--	--	--	--	--	--	--	--	--	--	--	--	--	--	--	--	--	--	--	--	--	--	--	--	--	--	--	--	--	--	--	--	--	--	--	--	--	--	--	--	--	--	--	--	--	--	--	--	--	--	--	--	--	--	--	--	--	--	--	--	--	--	--	--	--	--	--	--	--	--	--	--	--	--	--	--	--	--	--	--	--	--	--	--	--	--	--	--	--	--	--	--	--	--	--	--	--	--	--	--	--	--	--	--	--	--	--	--	--	--	--	--	--	--	--	--	--	--	--	--	--	--	--	--	--	--	--	--	--	--	--	--	--	--	--	--	--	--	--	--	--	--	--	--	--	--	--	--	--	--	--	--	--	--	--	--	--	--	--	--	--	--	--	--	--	--	--	--	--	--	--	--	--	--	--	--	--	--	--	--	--	--	--	--	--	--	--	--	--	--	--	--	--	--	--	--	--	--	--	--	--	--	--	--	--	--	--	--	--	--	--	--	--	--	--	--	--	--	--	--	--	--	--	--	--	--	--	--	--	--	--	--	--	--	--	--	--	--	--	--	--	--	--	--	--	--	--	--	--	--	--	--	--	--	--	--	--	--	--	--	--	--	--	--	--	--	--	--	--	--	--	--	--	--	--	--	--	--	--	--	--	--	--	--	--	--	--	--	--	--	--	--	--	--	--	--	--	--	--	--	--	--	--	--	--	--	--	--	--	--	--	--	--	--	--	--	--	--	--	--	--	--	--	--	--	--	--	--	--	--	--	--	--	--	--	--	--	--	--	--	--	--	--	--	--	--	--	--	--	--	--	--	--	--	--	--	--	--	--	--	--	--	--	--	--	--	--	--	--	--	--	--	--	--	--	--	--	--	--	--	--	--	--	--	--	--	--	--	--	--	--	--	--	--	--	--	--	--	--	--	--	--	--	--	--	--	--	--	--	--	--	--	--	--	--	--	--	--	--	--	--	--	--	--	--	--	--	--	--	--	--	--	--	--	--	--	--	--	--	--	--	--	--	--	--	--	--	--	--	--	--	--	--	--	--	--	--	--	--	--	--	--	--	--	--	--	--	--	--	--	--	--	--	--	--	--	--	--	--	--	--	--	--	--	--	--	--	--	--	--	--	--	--	--	--	--	--	--	--	--	--	--	--	--	--	--	--	--	--	--	--	--	--	--	--	--	--	--	--	--	--	--	--	--	--	--	--	--	--	--	--	--	--	--	--	--	--	--	--	--	--	--	--	--	--	--	--	--	--	--	--	--	--	--	--	--	--	--	--	--	--	--	--	--	--	--	--	--	--	--	--	--	--	--	--	--	--	--	--	--	--	--	--	--	--	--	--	--	--	--	--	--	--	--	--	--	--	--	--	--	--	--	--	--	--	--	--	--	--	--	--	--	--	--	--	--	--	--	--	--	--	--	--	--	--	--	--	--	--	--	--	--	--	--	--	--	--	--	--	--	--	--	--	--	--	--	--	--	--	--	--	--	--	--	--	--	--	--	--	--	--	--	--	--	--	--	--	--	--	--	--	--	--	--	--	--	--	--	--	--	--	--	--	--	--	--	--	--	--	--	--	--	--	--	--	--	--	--	--	--	--	--	--	--	--	--	--	--	--	--	--	--	--	--	--	--	--	--	--	--	--	--	--	--	--	--	--	--	--	--	--	--	--	--	--	--	--	--	--	--	--	--	--	--	--	--	--	--	--	--	--	--	--	--	--	--	--	--	--	--	--	--	--	--	--	--	--	--	--	--	--	--	--	--	--	--	--	--	--	--	--	--	--	--	--	--	--	--	--	--	--	--	--	--	--	--	--	--	--	--	--	--	--	--	--	--	--	--	--	--	--	--	--	--	--	--	--	--	--	--	--	--	--	--	--	--	--	--	--	--	--	--	--	--	--	--	--	--	--	--	--	--	--	--	--	--	--	--	--	--	--	--	--	--	--	--	--	--	--	--	--	--	--	--	--	--	--	--	--	--	--	--	--	--	--	--	--	--	--	--	--	--	--	--	--	--	--	--	--	--	--	--	--	--	--	--	--	--	--	--	--	--	--	--	--	--	--	--	--	--	--	--	--	--	--	--	--	--	--	--	--	--	--	--	--	--	--	--	--	--	--	--	--	--	--	--	--	--	--	--	--	--	--	--	--	--	--	--	--	--	--	--	--	--	--	--	--	--	--	--	--	--	--	--	--	--	--	--	--	--	--	--	--	--	--	--	--	--	--	--	--	--	--	--	--	--	--	--	--	--	--	--	--	--	--	--	--	--	--	--	--	--	--	--	--	--	--	--	--	--	--	--	--	--	--	--	--	--	--	--	--	--	--	--	--	--	--	--	--	--	--	--	--	--	--	--	--	--	--	--	--	--	--	--	--	--	--	--	--	--	--	--	--	--	--	--	--	--	--	--	--	--	--	--	--	--	--	--	--	--	--	--	--	--	--	--	--	--	--	--	--	--	--	--	--	--	--	--	--	--	--	--	--	--	--	--	--	--	--	--	--	--	--	--	--	--	--	--	--	--	--	--	--	--	--	--	--	--	--	--	--	--	--	--	--	--	--	--	--	--	--	--	--	--	--	--	--	--	--	--	--	--	--	--	--	--	--	--	--	--	--	--	--	--	--	--	--	--	--	--	--	--	--	--	--	--	--	--	--	--	--	--	--	--	--	--	--	--	--	--	--	--	--	--	--	--	--	--	--	--	--	--	--	--	--	--	--	--	--	--	--	--	--	--	--	--	--	--	--	--	--	--	--	--	--	--	--	--	--	--	--	--	--	--	--	--	--	--	--	--	--	--	--	--	--	--	--	--	--	--	--	--	--	--	--	--	--	--	--	--	--	--	--	--	--	--	--	--	--	--	--	--	--	--	--	--	--	--	--	--	--	--	--	--	--	--	--	--	--	--	--	--	--	--	--	--	--	--	--	--	--	--	--	--	--	--	--	--	--	--	--	--	--	--	--	--	--	--	--	--	--	--	--	--	--	--	--	--	--	--	--	--	--	--	--	--	--	--	--	--	--	--	--	--	--	--	--	--	--	--	--	--	--	--	--	--	--	--	--	--	--	--	--	--	--	--	--	--	--	--	--	--	--	--	--	--	--	--	--	--	--	--	--	--	--	--	--	--	--	--	--	--	--	--	--	--	--	--	--	--	--	--	--	--	--	--	--	--	--	--	--	--	--	--	--	--	--	--	--	--	--	--	--

DIR: B TOTAL LEN: 5.647 MI. DIST: 11-1 SR: 1032
LEFT MUN: FAWN T RIGHT MUN: FAWN T

EXTRACT DATE: 12/28/2024 ROADWAY MANAGEMENT SYSTEM PAGE NUMBER: 644
PRINT DATE: 12/30/2024 SLD COUNTY/SR - ANNUAL PRINT COUNTY: ALLEGHENY

DIR: B TOTAL LEN: 1.788 MI. DIST: 11-1 SR: 1031
LEFT MUN: FAWN T RIGHT MUN: FAWN T

009440 FT



009440 FT AH-BUTLER (10)
INTER-AHD LARDINTOWN RD
0040/2431 (SR2011 SEG 0010/0000)
018 "DIA CIRC CONCR
LEN=0001 INSTALLED UNKN
018 "DIA CIRC METAL
0040/2132 LEN=0001 INSTALLED UNKN
024 "DIA CIRC CONCR
0040/1968 LEN=0001 INSTALLED UNKN
001 "DIA CIR UNKNOWN
0040/1750 LEN=0001 INSTALLED UNKN
001 "DIA CIR UNKNOWN
0040/1552 LEN=0001 INSTALLED UNKN
001 "DIA CIR UNKNOWN
0040/1321 LEN=0001 INSTALLED UNKN
001 "H 01 "W **UNKNOWN**
0040/0968 LEN=0040 INSTALLED UNKN
018 "DIA CIRC METAL
0040/0263 LEN=0033 INSTALLED UNKN
018 "DIA CIR PLASTIC

EXTRACT DATE: 12/28/2024 ROADWAY MANAGEMENT SYSTEM PAGE NUMBER: 643
PRINT DATE: 12/30/2024 SLD COUNTY/SR - ANNUAL PRINT COUNTY: ALLEGHENY

DIR: B TOTAL LEN: 1.788 MI. DIST: 11-1 SR: 1031
LEFT MUN: FAWN T RIGHT MUN: FAWN T

007009 FT

0040/0123 LEN=0080 INSTALLED UNKN
007009 FT 2 0 02175 0 00 0070+55
S 0040/0000 LENGTH(AH 2431 BK 3337)
018 "DIA CIRC CONCR
0030/3072 LEN=0080 INSTALLED UNKN
018 "DIA CIRC CONCR
0030/2861 LEN=0040 INSTALLED UNKN

003672 FT

0030/1282 018 "DIA CIRC CONCR
LEN=0040 INSTALLED UNKN
0030/1084 018 "DIA CIRC CONCR
LEN=0040 INSTALLED UNKN
0030/0437 018 "DIA CIRC CONCR
LEN=0040 INSTALLED UNKN
0030/0058 BMSSEN 02/1031/0030/0001
003672 FT 2 0 02175 0 00 0037+18
LARDINTOWN RUN
BMSBG 02/1031/0030/0001
S 0030/0000 LENGTH(AH 3337 BK 1949)

001723 FT

0020/0710 018 "DIA CIR PLASTIC
LEN=0099 INSTALLED UNKN
0020/0324 018 "DIA CIRC METAL
LEN=0099 INSTALLED UNKN
048 "DIA CIRC METAL
0020/0129 LEN=0048 INSTALLED UNKN
001723 FT 2 0 02175 0 00 0016+42
BAKERSTOWN RD (RTE 908)
(SR1028 SEG 0190/0000)
S 0020/0000 LENGTH(AH 1949 BK 1723)
018 "DIA CIRC METAL
0010/1173 LEN=0220 INSTALLED UNKN

000000 FT

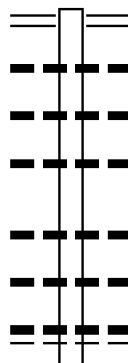
POI

0010/0387 BMSSEN 02/1031/0010/0310
2 0 02175 0 00 0003+13
BULL CREEK
0010/0310 BMSBG 02/1031/0010/0310
0010/0179 (APRA) FAWN #1 FIRE DEP
000000 FT 2 0 02175 0 00 0000+00
NC LARDINTOWN RD
BULL CREEK RD
(SR1034 SEG 0010/2610)
MFC BEGIN = E
S 0010/0000 LENGTH(AH 1723 BK 0000)

EXTRACT DATE: 12/28/2024 ROADWAY MANAGEMENT SYSTEM PAGE NUMBER: 642
PRINT DATE: 12/30/2024 SLD COUNTY/SR - ANNUAL PRINT COUNTY: ALLEGHENY

DIR: B TOTAL LEN: 2.726 MI. DIST: 11-1 SR: 1030
LEFT MUN: FAWN T RIGHT MUN: FAWN T

014392 FT



014392 FT	BULL CREEK RD
0050/2305	(SR1034 SEG 0010/0475)
	018 "DIA CIR PLASTIC
0050/1964	LEN=0035 INSTALLED UNKN
	018 "DIA CIR PLASTIC
0050/1457	LEN=0030 INSTALLED UNKN
	018 "DIA CIR PLASTIC
0050/1140	LEN=0030 INSTALLED UNKN
	018 "DIA CIR PLASTIC
0050/0501	LEN=0040 INSTALLED UNKN
	018 "DIA CIR PLASTIC
0050/0480	LEN=0060 INSTALLED UNKN
	018 "DIA CIR PLASTIC
0050/0250	LEN=0060 INSTALLED UNKN
	FAWN

EXTRACT DATE: 12/28/2024 ROADWAY MANAGEMENT SYSTEM PAGE NUMBER: 641
PRINT DATE: 12/30/2024 SLD COUNTY/SR - ANNUAL PRINT COUNTY: ALLEGHENY

DIR: B TOTAL LEN: 2.726 MI. DIST: 11-1 SR: 1030
LEFT MUN: FAWN T RIGHT MUN: FAWN T

	012087 FT			0050/0033	FRAZER T				
				012087 FT	2 0 02188	0 00	0114+47		
				5 0050/0000	LENGTH(AH	2305	BK 1962)		
					018 "DIA	CIR	PLASTIC		
				0040/1953	LEN=0040	INSTALLED	UNKN		
					018 "DIA	CIR	PLASTIC		
				0040/1626	LEN=0050	INSTALLED	UNKN		
					018 "DIA	CIR	PLASTIC		
				0040/1405	LEN=0040	INSTALLED	UNKN		
					018 "DIA	CIR	PLASTIC		
				0040/0908	LEN=0040	INSTALLED	UNKN		
					018 "DIA	CIR	PLASTIC		
				0040/0760	LEN=0040	INSTALLED	UNKN		
					018 "DIA	CIR	PLASTIC		
				0040/0322	LEN=0035	INSTALLED	UNKN		
					018 "DIA	CIR	PLASTIC		
	010125 FT			0040/0184	LEN=0030	INSTALLED	UNKN		
				010125 FT	2 0 02188	0 00	0094+62		
				5 0040/0000	LENGTH(AH	1962	BK 2044)		
					018 "DIA	CIR	PLASTIC		
					LEN=0068	INSTALLED	UNKN		
					RUBY LN				
				0030/1904	(TWP)				
					018 "DIA	CIR	PLASTIC		
				0030/1372	LEN=0035	INSTALLED	UNKN		
					018 "DIA	CIR	PLASTIC		
				0030/1161	LEN=0040	INSTALLED	UNKN		
				0030/0255	024 "DIA	CIR	PLASTIC		
					LEN=0099	INSTALLED	UNKN		
					REA LN				
					(PRDR)				
					TARENTUM	BAKERSTOWN RD			
					(CNTY)				
ROSE MARY LN				0030/0025					
(PRDR)									
2 0 02188 0 00 0074+18	008081 FT			0030/0025					
TARENTUM BAKERSTOWN RD				008081 FT					
(CNTY)									
	0030/0000			5 0030/0000	LENGTH(AH	2044	BK 3880)		
					024 "DIA	CIR	PLASTIC		
				0020/3776	LEN=0050	INSTALLED	UNKN		
					LC FOR	BAKERSTOWN RD			
				0020/3755	(CONN)				
					018 "DIA	CIR	PLASTIC		
				0020/3273	LEN=0050	INSTALLED	UNKN		
					018 "DIA	CIR	PLASTIC		
				0020/2914	LEN=0050	INSTALLED	UNKN		
UNKNOWN RD									
(T943)									
	0020/2738								
				0020/2640	036"H 00"W	MULT CONCR			
					LEN=0040	INSTALLED	UNKN		

EXTRACT DATE: 12/28/2024 ROADWAY MANAGEMENT SYSTEM PAGE NUMBER: 640
PRINT DATE: 12/30/2024 SLD COUNTY/SR - ANNUAL PRINT COUNTY: ALLEGHENY

DIR: B TOTAL LEN: 2.726 MI. DIST: 11-1 SR: 1030
LEFT MUN: FRAZER T RIGHT MUN: FRAZER T

UNKNOWN RD
(T943)

0020/0060
004201 FT

LC FOR FAWN RD
(CONN)
2 0 02188 0 00 0006+58 000693 FT
FAWN ST
(TWP) 0010/0000

2 0 02188 0 00 0000+00 000000 FT
RUSSELTON RD
(SR1015 SEG 0130/1595) 0004/0000

>-----<	0020/2558	BR OF LITTLE DEER CREEK
-----	0020/2534	STRUCTURE LENGTH 10 FT
-----	0020/2218	BMSID 02/1030/0020/2618
-----	0020/2124	024 "DIA CIR PLASTIC
-----	0020/1865	LEN=0040 INSTALLED UNKN
-----	0020/1630	018 "DIA CIR PLASTIC
-----	0020/1136	LEN=0030 INSTALLED UNKN
-----	0020/0477	FRAZER
-----	0020/0348	WEST DEER T
==	004201 FT	018 "DIA CIR PLASTIC
-----	0020/0000	LEN=0040 INSTALLED UNKN
-----	0010/3442	018 "DIA CIR PLASTIC
-----	0010/2893	LEN=0030 INSTALLED UNKN
-----	0010/2555	015 "DIA CIR PLASTIC
-----	0010/2444	LEN=0040 INSTALLED UNKN
-----	0010/1288	018 "DIA CIR PLASTIC
=====	000693 FT	LEN=0050 INSTALLED UNKN
=====	0010/0000	024 "DIA CIRC CONCR
-----	0004/0450	LEN=0040 INSTALLED UNKN
=====	000000 FT	8 EXTENSION
=====	0004/0000	RUSSELTON RD
=====	0004/0000	(SR1015 SEG 0130/1595)
=====	0004/0000	MFC BEGIN = D
=====	0004/0000	LENGTH(AH 0693 BK 0000)

EXTRACT DATE: 12/28/2024 ROADWAY MANAGEMENT SYSTEM PAGE NUMBER: 639
PRINT DATE: 12/30/2024 SLD COUNTY/SR - ANNUAL PRINT COUNTY: ALLEGHENY

DIR: B TOTAL LEN: 1.333 MI. DIST: 11-1 SR: 1029
LEFT MUN: WEST DEER T RIGHT MUN: WEST DEER T

007040 FT

007040 FT

INTER-AHD DEER CREEK RD

0020/3540 (TWP)

024 " DIA CIR PLASTIC

0020/3033 LEN=0055 INSTALLED UNKN

018 " DIA CIRC METAL

0020/2827 LEN=0040 INSTALLED UNKN

018 " DIA CIRC METAL

0020/2530 LEN=0040 INSTALLED UNKN

018 " DIA CIR PLASTIC

0020/1389 LEN=0040 INSTALLED UNKN

018 " DIA CIRC METAL

0020/0111 LEN=0040 INSTALLED UNKN

018 " DIA CIRC METAL

0020/0060 LEN=0040 INSTALLED UNKN

003500 FT

003500 FT 2 0 02163 0 00 0035+00

0020/0000 LENGTH(AH 3540 BK 3500)

018 " DIA CIRC METAL

0010/3308 LEN=0060 INSTALLED UNKN

015 " DIA CIRC METAL

0010/2212 LEN=0040 INSTALLED 2002

024 " DIA CIRC METAL

0010/1870 LEN=0030 INSTALLED UNKN

018 " DIA CIRC METAL

0010/1795 LEN=0040 INSTALLED UNKN

018 " DIA CIRC METAL

0010/0344 LEN=0040 INSTALLED UNKN

000000 FT 2 0 02163 0 00 0035+00

NC DE

ER CREEK RD

BAKERSTOWN RD

INTER-BK

(SR1028 SEG 0050/0000)

BAIRDFORD RD

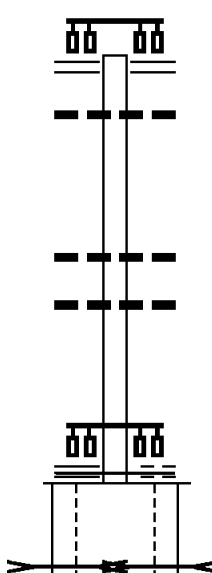
(CNTY)

MFC BEGIN = E

0010/0000 LENGTH(AH 3500 BK 0000)

EXTRACT DATE: 12/28/2024 ROADWAY MANAGEMENT SYSTEM PAGE NUMBER: 638
PRINT DATE: 12/30/2024 SLD COUNTY/SR - ANNUAL PRINT COUNTY: ALLEGHENY

DIR: B TOTAL LEN: 13.622 MI. DIST: 11-1 SR: 1028
LEFT MUN: HARRISON T RIGHT MUN: HARRISON T

071915 FT		071926 FT FREEPORT RD (SR1001 SEG 0510/0508) (SR1001 SEG 0511/0524)
		0290/2829
		0290/2496 024 "DIA CIRC CONCR LEN=0060 INSTALLED UNKN
		0290/0873 015 "DIA CIRC CONCR LEN=0035 INSTALLED UNKN
		0290/0600 018 "DIA CIRC CONCR LEN=0040 INSTALLED UNKN
069086 FT		069097 FT 1 0 00388 0 01 0271+46 ALTER RD (TWP)
SILVERVILLE RD (SR1039 SEG 0010/0000) 0290/0000		0290/0000 MFC BEGIN = C LENGTH(AH 2829 BK 1557)
BR.LITTLE BU STRUCTURE LENGTH 11 FT		BR.LITTLE BU STRUCTURE LENGTH 11 FT
BMSID 02/1028/0280/1471 0281/1533		0280/1471 BMSID 02/1028/0280/1471

EXTRACT DATE: 12/28/2024 ROADWAY MANAGEMENT SYSTEM PAGE NUMBER: 637
PRINT DATE: 12/30/2024 SLD COUNTY/SR - ANNUAL PRINT COUNTY: ALLEGHENY

DIR: B TOTAL LEN: 13.622 MI. DIST: 11-1 SR: 1028
LEFT MUN: HARRISON T RIGHT MUN: HARRISON T

RAMP L RD
(SR8129 SEG 0750/0000) 0281/1152

RAMP J RD
(SR8129 SEG 0010/1123) 0281/1120
HARRISON
FAWN T 0281/1080

OP ID RT 0028 NB
02/0028/0490/0373 0281/0880
RT 0028 SB
OP ID 02/0028/0491/0344 0281/0788
RAMP K RD
(SR8129 SEG 0500/0909)
RAMP I RD
(SR8129 SEG 0250/0000) 0281/0569

BANBURY LN
(TWP) 0281/0201
1 0 00388 0 00 0245+48 067540 FT
MFC BEGIN = C
LENGTH(AH 1546 BK 3433) 0281/0000

TEABERRY LN
(PRDR) 0270/1165

064107 FT

EKASTOWN RD

0280/1138 RAMP L RD
(SR8129 SEG 0750/0000)

0280/1113 RAMP J RD
(SR8129 SEG 0010/1123)

0280/0983 024 "DIA CIRC CONCR
LEN=0050 INSTALLED UNKN
RT 0028 NB
0280/0878 OP ID 02/0028/0490/0373
RT 0028 SB
0280/0783 OP ID 02/0028/0491/0344
RAMP K RD
(SR8129 SEG 0500/0909)
RAMP I RD
(SR8129 SEG 0250/0000)
0280/0573 018 "DIA CIRC CONCR
LEN=0070 INSTALLED UNKN
HARRISON
FAWN T
0280/0520 BANBURY LN
(TWP)
0280/0195 1 0 00388 0 00 0245+48
067540 FT
MFC BEGIN = C
0280/0000 LENGTH(AH 1557 BK 3433)

0270/1459 015 "DIA CIRC CONCR
LEN=0030 INSTALLED UNKN
0270/1249 018 "DIA CIRC CONCR
LEN=0040 INSTALLED UNKN

0270/0063 018 "DIA CIR PLASTIC
LEN=0040 INSTALLED 2013
0270/0018 018 "DIA CIR PLASTIC
LEN=0081 INSTALLED UNKN
1 0 00388 0 00 0216+06
SAXONBURG BL
(SR1037 SEG 0040/2380)

EXTRACT DATE: 12/28/2024 ROADWAY MANAGEMENT SYSTEM PAGE NUMBER: 636
PRINT DATE: 12/30/2024 SLD COUNTY/SR - ANNUAL PRINT COUNTY: ALLEGHENY

DIR: B TOTAL LEN: 13.622 MI. DIST: 11-1 SR: 1028
LEFT MUN: FAWN T RIGHT MUN: FAWN T

SR	SEG	START	END	LEN	DESCRIPTION	STRUCTURE	LENGTH	BT	CONCR	UNKN
SR1037	SEG 0040/2380	0270	0000							
		0270	0000	054	"DIA CIRC CONCR					
		0260	3471	0050	INSTALLED					UNKN
OLD MILL RD (T788)		0260	2505							
		0260	2505	20	FT					
		0260	2264	0025	INSTALLED					UNKN
		0260	2050		STOE BENER LN					
		0260	2023	0040	INSTALLED					UNKN
		0260	1771	0040	INSTALLED					UNKN
		0260	1429	0035	INSTALLED					UNKN
		060255	FT							
GREENHAVEN DR (PRDR)		0250	1645							
		0250	0890	0035	INSTALLED					UNKN
		0250	0653	0045	INSTALLED					UNKN
		058453	FT							
		0250	0000	0080	INSTALLED					UNKN
		0240	2920	0080	INSTALLED					UNKN
		0240	2209	0099	INSTALLED					UNKN
		0240	2135		BARR RD					
		0240	1973	0099	INSTALLED					UNKN
		0240	1845	0040	INSTALLED					UNKN

EXTRACT DATE: 12/28/2024 ROADWAY MANAGEMENT SYSTEM PAGE NUMBER: 635
PRINT DATE: 12/30/2024 SLD COUNTY/SR - ANNUAL PRINT COUNTY: ALLEGHENY

DIR: B TOTAL LEN: 13.622 MI. DIST: 11-1 SR: 1028
LEFT MUN: FAWN T RIGHT MUN: FAWN T

LESLIE LN
(PRDR)

0240/1280

BRADLEY LN
(PRDR)

0240/0770

055533 FT

LETTRICK LN
(PRDR)

0230/0900

053040 FT

051256 FT

0240/1664

0240/1362

0240/1019

0240/0671

0240/0645

0240/0104

055533 FT

5 0240/0000

0230/2322

0230/1980

0230/1945

0230/1725

0230/1330

0230/0903

0230/0257

053040 FT

5 0230/0000

0220/1754

0220/0909

0220/0667

0220/0367

051256 FT

024 "DIA CIRC CONCR
LEN=0040 INSTALLED UNKN
099 "DIA CIR UNKNOWN
LEN=0040 INSTALLED UNKN

015 "DIA CIRC CONCR
LEN=0040 INSTALLED UNKN

015 "DIA CIRC CONCR
LEN=0040 INSTALLED UNKN
HEATHER LN
(PRDR)
MCDOWELL RUN
STRUCTURE LENGTH 12 FT
BMSID 02/1028/0240/0122
1 0 00388 0 00 0130+36
HOWES RUN RD
(SR1033 SEG 0050/0000)
LENGTH(AH 2920 BK 2493)

015 "DIA CIRC CONCR
LEN=0040 INSTALLED UNKN
018 "DIA CIR PLASTIC
LEN=0050 INSTALLED UNKN
LOOKOUT LN
(PRDR)

015 "DIA CIRC CONCR
LEN=0045 INSTALLED UNKN
CUSTER LN
(PRDR)
018 "DIA CIR PLASTIC
LEN=0030 INSTALLED UNKN

024 "DIA CIRC CONCR
LEN=0060 INSTALLED UNKN
1 0 00388 0 00 0106+13
LENGTH(AH 2493 BK 1784)
015 "DIA CIRC CONCR
LEN=0035 INSTALLED UNKN

015 "DIA CIRC CONCR
LEN=0035 INSTALLED UNKN
018 "DIA CIRC CONCR
LEN=0040 INSTALLED UNKN
015 "DIA CIRC CONCR
LEN=0035 INSTALLED UNKN
1 0 00388 0 00 0087+75

EXTRACT DATE: 12/28/2024 ROADWAY MANAGEMENT SYSTEM PAGE NUMBER: 634
PRINT DATE: 12/30/2024 SLD COUNTY/SR - ANNUAL PRINT COUNTY: ALLEGHENY

DIR: B TOTAL LEN: 13.622 MI. DIST: 11-1 SR: 1028
LEFT MUN: FAWN T RIGHT MUN: FAWN T

--	--	--	--	--	--	--	--	--	--	--	--	--	--	--	--	--	--	--	--	--	--	--	--	--	--	--	--	--	--	--	--	--	--	--	--	--	--	--	--	--	--	--	--	--	--	--	--	--	--	--	--	--	--	--	--	--	--	--	--	--	--	--	--	--	--	--	--	--	--	--	--	--	--	--	--	--	--	--	--	--	--	--	--	--	--	--	--	--	--	--	--	--	--	--	--	--	--	--	--	--	--	--	--	--	--	--	--	--	--	--	--	--	--	--	--	--	--	--	--	--	--	--	--	--	--	--	--	--	--	--	--	--	--	--	--	--	--	--	--	--	--	--	--	--	--	--	--	--	--	--	--	--	--	--	--	--	--	--	--	--	--	--	--	--	--	--	--	--	--	--	--	--	--	--	--	--	--	--	--	--	--	--	--	--	--	--	--	--	--	--	--	--	--	--	--	--	--	--	--	--	--	--	--	--	--	--	--	--	--	--	--	--	--	--	--	--	--	--	--	--	--	--	--	--	--	--	--	--	--	--	--	--	--	--	--	--	--	--	--	--	--	--	--	--	--	--	--	--	--	--	--	--	--	--	--	--	--	--	--	--	--	--	--	--	--	--	--	--	--	--	--	--	--	--	--	--	--	--	--	--	--	--	--	--	--	--	--	--	--	--	--	--	--	--	--	--	--	--	--	--	--	--	--	--	--	--	--	--	--	--	--	--	--	--	--	--	--	--	--	--	--	--	--	--	--	--	--	--	--	--	--	--	--	--	--	--	--	--	--	--	--	--	--	--	--	--	--	--	--	--	--	--	--	--	--	--	--	--	--	--	--	--	--	--	--	--	--	--	--	--	--	--	--	--	--	--	--	--	--	--	--	--	--	--	--	--	--	--	--	--	--	--	--	--	--	--	--	--	--	--	--	--	--	--	--	--	--	--	--	--	--	--	--	--	--	--	--	--	--	--	--	--	--	--	--	--	--	--	--	--	--	--	--	--	--	--	--	--	--	--	--	--	--	--	--	--	--	--	--	--	--	--	--	--	--	--	--	--	--	--	--	--	--	--	--	--	--	--	--	--	--	--	--	--	--	--	--	--	--	--	--	--	--	--	--	--	--	--	--	--	--	--	--	--	--	--	--	--	--	--	--	--	--	--	--	--	--	--	--	--	--	--	--	--	--	--	--	--	--	--	--	--	--	--	--	--	--	--	--	--	--	--	--	--	--	--	--	--	--	--	--	--	--	--	--	--	--	--	--	--	--	--	--	--	--	--	--	--	--	--	--	--	--	--	--	--	--	--	--	--	--	--	--	--	--	--	--	--	--	--	--	--	--	--	--	--	--	--	--	--	--	--	--	--	--	--	--	--	--	--	--	--	--	--	--	--	--	--	--	--	--	--	--	--	--	--	--	--	--	--	--	--	--	--	--	--	--	--	--	--	--	--	--	--	--	--	--	--	--	--	--	--	--	--	--	--	--	--	--	--	--	--	--	--	--	--	--	--	--	--	--	--	--	--	--	--	--	--	--	--	--	--	--	--	--	--	--	--	--	--	--	--	--	--	--	--	--	--	--	--	--	--	--	--	--	--	--	--	--	--	--	--	--	--	--	--	--	--	--	--	--	--	--	--	--	--	--	--	--	--	--	--	--	--	--	--	--	--	--	--	--	--	--	--	--	--	--	--	--	--	--	--	--	--	--	--	--	--	--	--	--	--	--	--	--	--	--	--	--	--	--	--	--	--	--	--	--	--	--	--	--	--	--	--	--	--	--	--	--	--	--	--	--	--	--	--	--	--	--	--	--	--	--	--	--	--	--	--	--	--	--	--	--	--	--	--	--	--	--	--	--	--	--	--	--	--	--	--	--	--	--	--	--	--	--	--	--	--	--	--	--	--	--	--	--	--	--	--	--	--	--	--	--	--	--	--	--	--	--	--	--	--	--	--	--	--	--	--	--	--	--	--	--	--	--	--	--	--	--	--	--	--	--	--	--	--	--	--	--	--	--	--	--	--	--	--	--	--	--	--	--	--	--	--	--	--	--	--	--	--	--	--	--	--	--	--	--	--	--	--	--	--	--	--	--	--	--	--	--	--	--	--	--	--	--	--	--	--	--	--	--	--	--	--	--	--	--	--	--	--	--	--	--	--	--	--	--	--	--	--	--	--	--	--	--	--	--	--	--	--	--	--	--	--	--	--	--	--	--	--	--	--	--	--	--	--	--	--	--	--	--	--	--	--	--	--	--	--	--	--	--	--	--	--	--	--	--	--	--	--	--	--	--	--	--	--	--	--	--	--	--	--	--	--	--	--	--	--	--	--	--	--	--	--	--	--	--	--	--	--	--	--	--	--	--	--	--	--	--	--	--	--	--	--	--	--	--	--	--	--	--	--	--	--	--	--	--	--	--	--	--	--	--	--	--	--	--	--	--	--	--	--	--	--	--	--	--	--	--	--	--	--	--	--	--	--	--	--	--	--	--	--	--	--	--	--	--	--	--	--	--	--	--	--	--	--	--	--	--	--	--	--	--	--	--	--	--	--	--	--	--	--	--	--	--	--	--	--	--	--	--	--	--	--	--	--	--	--	--	--	--	--	--	--	--	--	--	--	--	--	--	--	--	--	--	--	--	--	--	--	--	--	--	--	--	--	--	--	--	--	--	--	--	--	--	--	--	--	--	--	--	--	--	--	--	--	--	--	--	--	--	--	--	--	--	--	--	--	--	--	--	--	--	--	--	--	--	--	--	--	--	--	--	--	--	--	--	--	--	--	--	--	--	--	--	--	--	--	--	--	--	--	--	--	--	--	--	--	--	--	--	--	--	--	--	--	--	--	--	--	--	--	--	--	--	--	--	--	--	--	--	--	--	--	--	--	--	--	--	--	--	--	--	--	--	--	--	--	--	--	--	--	--	--	--	--	--	--	--	--	--	--	--	--	--	--	--	--	--	--	--	--	--	--	--	--	--	--	--	--	--	--	--	--	--	--	--	--	--	--	--	--	--	--	--	--	--	--	--	--	--	--	--	--	--	--	--	--	--	--	--	--	--	--	--	--	--	--	--	--	--	--	--	--	--	--	--	--	--	--	--	--	--	--	--	--	--	--	--	--	--	--	--	--	--	--	--	--	--	--	--	--	--	--	--	--	--	--	--	--	--	--	--	--	--	--	--	--	--	--	--	--	--	--	--	--	--	--	--	--	--	--	--	--	--	--	--	--	--	--	--	--	--	--	--	--	--	--	--	--	--	--	--	--	--	--	--	--	--	--	--	--	--	--	--	--	--	--	--	--	--	--	--	--	--	--	--	--	--	--	--	--	--	--	--	--	--	--	--	--	--	--	--	--	--	--	--	--	--	--	--	--	--	--	--	--	--	--	--	--	--	--	--	--	--	--	--	--	--	--	--	--	--	--	--	--	--	--	--	--	--	--	--	--	--	--	--

EXTRACT DATE: 12/28/2024 ROADWAY MANAGEMENT SYSTEM PAGE NUMBER: 633
PRINT DATE: 12/30/2024 SLD COUNTY/SR - ANNUAL PRINT COUNTY: ALLEGHENY

DIR: B TOTAL LEN: 13.622 MI. DIST: 11-1 SR: 1028
LEFT MUN: FAWN T RIGHT MUN: FAWN T

THOMPSON RD
(T721)

0180/0060
042537 FT

CALLEN LN
(PRDR)

0160/0650

RBR	0180/1810	BMS	SEN	02/1028/0180/1751
		1 0	00388 0 00	0017+95
RBR		P3		
	0180/1751	LARDINTOWN RUN	BMSBG	02/1028/0180/1751
		018 "DIA	CIRC	CONCR
	0180/1107	LEN=0030	INSTALLED	UNKN
		0180/0479	BMS	SEN 02/1028/0180/0430
		1 0	00388 0 00	0004+63
		BULL CREEK		
	0180/0430	BMSBG	02/1028/0180/0430	
		BULL CREEK RD		
	0180/0060	(SR1034	SEG	0010/0000)
	042537 FT	1 0	00388 0 00	0000+00
	0180/0000	LENGTH(AH	2051 BK	3709)
		FOR SR	1028 AND	1034
	0170/3624	(CONN)		
		015 "DIA	CIRC	CONCR
	0170/2643	LEN=0035	INSTALLED	UNKN
		015 "DIA	CIRC	CONCR
	0170/2495	LEN=0035	INSTALLED	UNKN
		024 "DIA	CIRC	METAL
	0170/1913	LEN=0035	INSTALLED	UNKN
		018 "DIA	CIRC	METAL
	0170/0608	LEN=0030	INSTALLED	UNKN
		036 "DIA	CIRC	CONCR
	0170/0421	LEN=0030	INSTALLED	UNKN
	038828 FT	2 0	02275 0 00	0086+53
		NC BAKERSTOWN RD (ROUTE	908)	
	0170/0000	LENGTH(AH	3709 BK	1712)
		018 "DIA	CIRC	METAL
	0160/1595	LEN=0040	INSTALLED	UNKN
		018 "DIA	CIRC	METAL
	0160/1253	LEN=0045	INSTALLED	UNKN
		018 "DIA	CIRC	CONCR
	0160/0830	LEN=0075	INSTALLED	UNKN
		018 "DIA	CIRC	CONCR
	0160/0592	LEN=0050	INSTALLED	UNKN
		012 "DIA	CIRC	CONCR
	0160/0354	LEN=0030	INSTALLED	UNKN

EXTRACT DATE: 12/28/2024 ROADWAY MANAGEMENT SYSTEM PAGE NUMBER: 632
PRINT DATE: 12/30/2024 SLD COUNTY/SR - ANNUAL PRINT COUNTY: ALLEGHENY

DIR: B TOTAL LEN: 13.622 MI. DIST: 11-1 SR: 1028
LEFT MUN: FAWN T RIGHT MUN: FAWN T

037116 FT

037116 FT 2 0 02275 0 00 0068+47
NC BAKERSTOWN RD

THOMM LN
(PRDR)
5 0160/0000 LENGTH(AH 1712 BK 3880)
024 "DIA CIRC METAL
0150/3872 LEN=0099 INSTALLED UNKN
FAWN
0150/3862 WEST DEER T
040 "DIA CIRC CONCR
0150/3300 LEN=0099 INSTALLED UNKN
024 "H 24 "W UNKN METAL
0150/2500 LEN=0099 INSTALLED UNKN

BLANCHARD RD
(T719)

033236 FT
0150/0000

033236 FT 2 0 02275 0 00 0029+38
VILLAGE: BLANCHARD
5 0150/0000 LENGTH(AH 3880 BK 2992)
024 "DIA CIR PLASTIC
0140/2580 LEN=0030 INSTALLED UNKN
024 "DIA CIR PLASTIC
0140/2212 LEN=0050 INSTALLED UNKN
018 "DIA CIRC CONCR
0140/1408 LEN=0030 INSTALLED UNKN
LC FOR BAKERSTOWN RD
0140/0986 (CONN)
018 "DIA CIRC CONCR
0140/0920 LEN=0100 INSTALLED UNKN
015 "DIA CIRC CONCR
0140/0791 LEN=0060 INSTALLED UNKN
BAKERSTOWN RD

NC MI

LLERSTOWN RD
018 "DIA CIRC CONCR
0140/0286 LEN=0030 INSTALLED UNKN
FOR SR 1015 AND 1028
(CONN)

030244 FT

024 "DIA CIRC CONCR
0140/0044 LEN=0099 INSTALLED UNKN
030244 FT 2 0 02275 0 00 0000+00
RUSSELLTON RD
(SR1015 SEG 0160/3282)
5 0140/0000 LENGTH(AH 2992 BK 1293)

EXTRACT DATE: 12/28/2024 ROADWAY MANAGEMENT SYSTEM PAGE NUMBER: 631
PRINT DATE: 12/30/2024 SLD COUNTY/SR - ANNUAL PRINT COUNTY: ALLEGHENY

DIR: B TOTAL LEN: 13.622 MI. DIST: 11-1 SR: 1028
LEFT MUN: WEST DEER T RIGHT MUN: WEST DEER T

NORRIS LN
(PRDR)

0130/0903



0130/0834
0130/0825

018 "DIA CIRC CONCR
LEN=0025 INSTALLED UNKN
BMSSEN 02/1028/0130/0706
2 0 02274 0 00 0290+09
BESSEMER AND LAKE ER RR
BMSBG 02/1028/0130/0706
SAXONBURG BL
(SR1013 SEG 0330/0000)
028"H 36"W CON BOX CUL
LEN=0040 INSTALLED UNKN
2 0 02274 0 00 0290+09
VILLAGE: CULMERVILLE
LENGTH(AH 1293 BK 0645)
015"H 24"W ELLIP CONC
LEN=0099 INSTALLED UNKN
2 0 02274 0 00 0283+64
LENGTH(AH 0645 BK 1917)

028951 FT

0130/0518
028951 FT

5

0130/0000

028306 FT

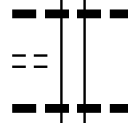
0120/0190
028306 FT

5

0120/0000

STEWART ST
(PRDR)

0110/1178



0110/1236

024 "DIA CIR PLASTIC
LEN=0040 INSTALLED UNKN
018 "DIA CIR PLASTIC
LEN=0028 INSTALLED UNKN
2 0 02274 0 00 0264+42
LENGTH(AH 1917 BK 2428)

026389 FT

026389 FT

5

0110/0000

CHRISTY RD
(T658)

0100/0320
023961 FT



0100/0956

015 "DIA CIRC CONCR
LEN=0044 INSTALLED UNKN
023961 FT 2 0 02274 0 00 0240+14
LENGTH(AH 2428 BK 2489)
018 "DIA CIRC OTHER
LEN=0025 INSTALLED UNKN

023961 FT

5

0100/0000

0090/2295

0090/1346

018 "DIA CIRC CONCR
LEN=0025 INSTALLED UNKN

0090/0661

018 "DIA CIR PLASTIC
LEN=0025 INSTALLED UNKN

ARMSTRONG RD
(SR1045 SEG 0010/0000) 0090/0090

EXTRACT DATE: 12/28/2024 ROADWAY MANAGEMENT SYSTEM PAGE NUMBER: 630
PRINT DATE: 12/30/2024 SLD COUNTY/SR - ANNUAL PRINT COUNTY: ALLEGHENY

DIR: B TOTAL LEN: 13.622 MI. DIST: 11-1 SR: 1028
LEFT MUN: WEST DEER T RIGHT MUN: WEST DEER T

	021472 FT		021472 FT	2 0 02274 0 00 0215+15
		==		SHUSTER RD
			0090/0000	(T656)
				LENGTH(AH 2489 BK 2999)
		---	0080/1855	018 "DIA CIRC CONCR
		---		LEN=0025 INSTALLED UNKN
		---	0080/1518	036 "DIA CIRC METAL
				LEN=0030 INSTALLED UNKN
		==	0080/0830	LOGAN RD
				(T632)
		---	0080/0661	015 "DIA CIR PLASTIC
				LEN=0030 INSTALLED UNKN
	018473 FT		018473 FT	2 0 02274 0 00 0185+47
RITTMAN RD				018 "DIA CIRC CONCR
(T532)	0080/0000	==	0080/0000	LEN=0074 INSTALLED UNKN
		---		LENGTH(AH 2999 BK 3231)
		---	0070/2872	015 "DIA CIRC OTHER
		---		LEN=0025 INSTALLED UNKN
		---	0070/2645	018 "DIA CIR PLASTIC
				LEN=0025 INSTALLED UNKN
	015242 FT		015242 FT	2 0 02274 0 00 0152+70
		==		MONIER RD
			0070/0000	(T630)
		---		LENGTH(AH 3231 BK 2533)
		---	0060/2219	012 "DIA CIRC CONCR
				LEN=0030 INSTALLED UNKN
		---	0060/1415	018"H 18"W CON BOX CUL
				LEN=0025 INSTALLED UNKN
	0060/0187	==	0060/0014	BMS EN 02/1028/0060/0000
LILAC LN			012709 FT	2 0 02274 0 00 0127+46
(PRDR)	012709 FT			DAWSON RUN
			0060/0000	BMSBG 02/1028/0060/0000
				LENGTH(AH 2533 BK 1782)

EXTRACT DATE: 12/28/2024 ROADWAY MANAGEMENT SYSTEM PAGE NUMBER: 629
PRINT DATE: 12/30/2024 SLD COUNTY/SR - ANNUAL PRINT COUNTY: ALLEGHENY

DIR: B TOTAL LEN: 13.622 MI. DIST: 11-1 SR: 1028
LEFT MUN: WEST DEER T RIGHT MUN: WEST DEER T

		0050/1607	036"H 36"W CON BOX CUL LEN=0025 INSTALLED UNKN
		0050/0599	024 "DIA CIR PLASTIC LEN=0025 INSTALLED UNKN
		0050/0112	018 "DIA CIR PLASTIC LEN=0024 INSTALLED UNKN
010927 FT		010927 FT	2 0 02274 0 00 0109+45 BAIRDFORD RD (CNTY)
DEER CREEK RD (SR1029 SEG 0010/0000)	0050/0000	0050/0000	LENGTH(AH 1782 BK 2255) HUNTER RD (TWP)
		0040/1370	018 "DIA CIR PLASTIC LEN=0025 INSTALLED UNKN
		0040/0644	008672 FT 008672 FT
2 0 02274 0 00 0086+85 008672 FT GLASGOW RD (T680)	0040/0000	0040/0000	LENGTH(AH 2255 BK 3708) 018 "DIA CIRC CONCR LEN=0040 INSTALLED UNKN
		0030/3560	015 "DIA CIRC METAL LEN=0025 INSTALLED UNKN
		0030/3319	012 "DIA CIR PLASTIC LEN=0030 INSTALLED UNKN
		0030/3205	SHEPARD RD (T618)
		0030/3101	BMSSEN 02/1028/0030/2614 2 0 02274 0 00 0076+05
		0030/2631	DEER CREEK BMSBG 02/1028/0030/2614
DONALDSON RD (T618)	0030/2470	0030/2614	BMSSEN 02/1028/0030/2408 2 0 02274 0 00 0073+84
		0030/2418	BR. DEER CR. BMSBG 02/1028/0030/2408
		0030/2408	024 "DIA CIRC CONCR LEN=0030 INSTALLED UNKN
		0030/0955	015 "DIA CIR PLASTIC LEN=0030 INSTALLED UNKN
004964 FT		0030/0142	2 0 02274 0 00 0049+36
		004964 FT	0030/0000 LENGTH(AH 3708 BK 2536)

EXTRACT DATE: 12/28/2024 ROADWAY MANAGEMENT SYSTEM PAGE NUMBER: 628
PRINT DATE: 12/30/2024 SLD COUNTY/SR - ANNUAL PRINT COUNTY: ALLEGHENY

DIR: B TOTAL LEN: 13.622 MI. DIST: 11-1 SR: 1028
LEFT MUN: WEST DEER T RIGHT MUN: WEST DEER T

CARL LN
(T617)

0020/1320

BETTY LN
(T619)
PEACO WY
(PRDR)
VAN VELSOR DR
(TWP)

0020/0880

0020/0503

0020/0328

002428 FT

CIRCLE DR
(T616)

0010/0810

000000 FT

0020/2196

0020/2126

0020/1950

0020/1799

0020/1564

0020/1280

0020/1069

0020/0046

002428 FT

0020/0000

0010/2000

0010/0783

0010/0342

0010/0332

000000 FT

INTER-BK

0010/0000

OLD BAKERSTOWN RD
(TWP)
099 " DIA CIR UNKNOWN
LEN=0045 INSTALLED UNKN
015 " DIA CIRC CONCR
LEN=0040 INSTALLED UNKN
018 " DIA CIRC METAL
LEN=0100 INSTALLED UNKN
OLD BAKERSTOWN RD
(TWP)

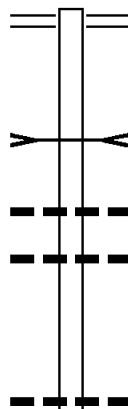
MCKALLOFF RD
(T944)
018 " DIA CIRC CONCR
LEN=0045 INSTALLED UNKN

015 " DIA CIR PLASTIC
LEN=0030 INSTALLED UNKN
2 0 02274 0 00 0024+52
MCKALLOFF RD
(T944)
WEST DEER
RICHLAND T
LENGTH(AH 2536 BK 2428)
MCMORRAN RD
(T506)

018 " DIA CIR PLASTIC
LEN=0035 INSTALLED UNKN
BMS EN 02/1028/0010/0312
2 0 02274 0 00 0003+22
BR. DEER CRK.
BMS BG 02/1028/0010/0312
2 0 02274 0 00 0000+00
NC BA
KERSTOWN RD
HECKERT RD
(T760)
BAKERSTOWN RD
(SR4068 SEG 0190/2653)
MFC BEGIN = C
LENGTH(AH 2428 BK 0000)

EXTRACT DATE: 12/28/2024 ROADWAY MANAGEMENT SYSTEM PAGE NUMBER: 627
 PRINT DATE: 12/30/2024 SLD COUNTY/SR - ANNUAL PRINT COUNTY: ALLEGHENY
 DIR: B TOTAL LEN: 1.453 MI. DIST: 11-1 SR: 1027
 LEFT MUN: HARRISON T RIGHT MUN: HARRISON T

007670 FT



007670 FT BURTNER RD
 0040/3204 (SR1032 SEG 0040/0382)

LITTLE BULL CREEK
 STRUCTURE LENGTH 48 FT
 0040/2018 BMSID 02/1027/0040/2046

018 " DIA CIR PLASTIC
 0040/1290 LEN=0099 INSTALLED UNKN
 036 " DIA CIRC CONCR
 0040/1187 LEN=0030 INSTALLED UNKN

004466 FT

004466 FT 2 0 02158 0 00 0047+29
 5 0040/0000 LENGTH(AH 3204 BK 1736)
 018"H 18"W ELLIP CONC
 0030/1426 LEN=0045 INSTALLED UNKN

DIR: B TOTAL LEN: 1.453 MI. DIST: 11-1 SR: 1027
LEFT MUN: HARRISON T RIGHT MUN: HARRISON T

EXTRACT DATE: 12/28/2024 ROADWAY MANAGEMENT SYSTEM PAGE NUMBER: 625
PRINT DATE: 12/30/2024 SLD COUNTY/SR - ANNUAL PRINT COUNTY: ALLEGHENY
DIR: B TOTAL LEN: 1.159 MI. DIST: 11-1 SR: 1026
LEFT MUN: WEST DEER T RIGHT MUN: WEST DEER T

MAHAFFY RD 006117 FT
(SR1019 SEG 0150/0000) 0030/0787



006117 FT
INTER-AHD CREIGHTON-RUSSELLTON RD
0030/0787 (SR1019 SEG 0150/0000)
018 "DIA CIRC CONCR

EXTRACT DATE: 12/28/2024 ROADWAY MANAGEMENT SYSTEM PAGE NUMBER: 624
PRINT DATE: 12/30/2024 SLD COUNTY/SR - ANNUAL PRINT COUNTY: ALLEGHENY

DIR: B TOTAL LEN: 1.159 MI. DIST: 11-1 SR: 1026
LEFT MUN: WEST DEER T RIGHT MUN: WEST DEER T

UTLEY ST
(TWP)

0030/0205

2 0 02325 0 00 0058+47 005330 FT
RUSSELLTON RD
(SR1015 SEG 0120/2255) 0030/0000
005330 FT

DEER LAKES SCHOOL RD
(PRDR)

0010/0280

000000 FT

0030/0726 LEN=0100 INSTALLED UNKN
BESSEMER AND LAKE ERIE
0030/0656 OVERPASS IS RR X-ING
BLUE ROW RD
0030/0320 (TWP)
018 "DIA CIRC CONCR
LEN=0062 INSTALLED UNKN
EIGHTON-RUSSELLTON RD
RUSSELLTON RD
(SR1015 SEG 0120/2255)
LTH AH 000787 BK 000100
0030/0000
005330 FT
7024/0000 LTH AH 000100 BK 003190
INTER-AHD RUSSELLTON RD
(SR1015 SEG 0120/2045)
RUSSELLTON RD
(SR1015 SEG 0120/2045)
015 "DIA CIRC CONCR
0020/3190
0020/3179 LEN=0045 INSTALLED UNKN
024"H 36"W CONCR ARCH
0020/3030 LEN=0050 INSTALLED UNKN
018 "DIA CIRC CONCR
0020/1026 LEN=0025 INSTALLED UNKN
002140 FT 2 0 02152 0 00 0085+00
0020/0000 LENGTH(AH 3190 BK 2140)
012 "DIA CIRC CONCR
0010/1246 LEN=0045 INSTALLED UNKN
018 "DIA CIRC CONCR
0010/1150 LEN=0045 INSTALLED UNKN
(APRA) DEER LAKES SCHOO
0010/0280 015 "DIA CIRC CONCR
LEN=0099 INSTALLED UNKN
0010/0020 2 0 02152 0 00 0048+73
000000 FT NC STARR RD
STARR RD
(SR1025 SEG 0060/0000)
MFC BEGIN = D
0010/0000 LENGTH(AH 2140 BK 0000)


```

EXTRACT DATE: 12/28/2024      ROADWAY MANAGEMENT SYSTEM      PAGE NUMBER: 623
PRINT DATE: 12/30/2024      SLD COUNTY/SR - ANNUAL PRINT      COUNTY: ALLEGHENY

DIR: B      TOTAL LEN: 3.953 MI.      DIST: 11-1      SR: 1025
LEFT MUN: WEST DEER T      RIGHT MUN: WEST DEER T

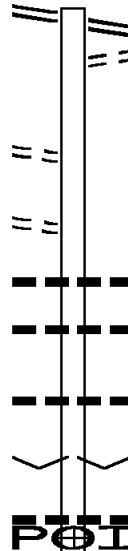
```

SAXONBURG BL 020873 FT
(SR1013 SEG 0260/0820) 0070/3488

REAGHARD DR
(TWP) 0070/2460

MCCLURE RD
(T652) 0070/1640

0 1 7 3 8 5 F T



020873 FT SAXONBURG BL
0070/3488 (SR1013 SEG 0260/0820)
0070/3393 FOR SR 1013 AND 1025
(CONN)

```

0070/1612 012 "DIA CIRC ALUMIN
LEN=0099 INSTALLED UNKN
024 "DIA CIRC CONCR
0070/1100 LEN=0040 INSTALLED UNKN

0070/0405 018 "DIA CIRC METAL
LEN=0075 INSTALLED UNKN
017385 FT 2 0 02152 0 00 0035+30
VILLAGE: MAGILL HEIGHTS
0070/0000 LENGTH(AH 3488 BK 1304)
024 "DIA CIRC CONCR
0060/0949 LEN=0040 INSTALLED UNKN
(APRA) DEER LAKE SCHOOL

```

EXTRACT DATE: 12/28/2024 ROADWAY MANAGEMENT SYSTEM PAGE NUMBER: 622
PRINT DATE: 12/30/2024 SLD COUNTY/SR - ANNUAL PRINT COUNTY: ALLEGHENY

DIR: B TOTAL LEN: 3.953 MI. DIST: 11-1 SR: 1025
LEFT MUN: WEST DEER T RIGHT MUN: WEST DEER T

		==	0060/0653	DEER LAKE SCHOOL RD (PRDR)
		==	0060/0178	024 "DIA CIRC CONCR
016081 FT		==	016081 FT	LEN=0040 INSTALLED UNKN 2 0 02152 0 00 0048+73
				STARR RD
				(SR1026 SEG 0010/0000)
				MFC BEGIN = D
			5 0060/0000	LENGTH(AH 1304 BK 3661)
				LINDEN DR
		==	0050/3360	(T953)
		==	0050/3232	018 "DIA CIR PLASTIC
		==		LEN=0040 INSTALLED UNKN
		==	0050/3223	LINDEN DR (T953)
		==	0050/2190	DEER PARK DR (T950)
SUNSET DR (TWP)	0050/1955	==		
		==	0050/1868	WOODHILL DR (T948)
	012420 FT		012420 FT	2 0 02156 0 00 0265+81
				NC EAST UNION RD
				MICHAEL RD
				(T671)
			5 0050/0000	LENGTH(AH 3661 BK 3595)
		==		018 "DIA CIRC METAL
		==	0040/3155	LEN=0040 INSTALLED UNKN
		==		018 "DIA CIR PLASTIC
		==	0040/2945	LEN=0040 INSTALLED UNKN
		==	0040/2020	018 "DIA CIRC CONCR
		==		LEN=0040 INSTALLED UNKN
		==	0040/1580	018 "DIA CIRC CONCR
		==		LEN=0040 INSTALLED UNKN
		==	0040/1302	018 "DIA CIRC CONCR
		==		LEN=0040 INSTALLED UNKN
		==	0040/0667	018 "DIA CIRC CONCR
		==		LEN=0040 INSTALLED UNKN
2 0 02156 0 00 0229+10 008825 FT		==	008825 FT	WEST DEER

EXTRACT DATE: 12/28/2024 ROADWAY MANAGEMENT SYSTEM PAGE NUMBER: 621
PRINT DATE: 12/30/2024 SLD COUNTY/SR - ANNUAL PRINT COUNTY: ALLEGHENY

DIR: B TOTAL LEN: 3.953 MI. DIST: 11-1 SR: 1025
LEFT MUN: WEST DEER T RIGHT MUN: WEST DEER T

ROAD NAME	SEG	START	END	LEN	FT	SR	DESCRIPTION
MILL DAM RD	(SR1023 SEG 0030/0139)	0040/0000	0040/0000	0040	0000	5	INDIANA T LENGTH(AH 3595 BK 2655)
		0030/2042	0030/1570	0040			018 "DIA CIRC CONCR UNKN LEN=0040 INSTALLED UNKN
		0030/0931	0030/0250	0040			018 "DIA CIRC CONCR UNKN LEN=0040 INSTALLED UNKN
		006170 FT	006170 FT	0050			018 "DIA CIRC METAL UNKN LEN=0050 INSTALLED UNKN
		0030/0000	0020/3050	0050		5	2 0 02156 0 00 0202+87 MARSHALL HILL RD (T669) LENGTH(AH 2655 BK 3258)
		0020/3000	0020/2645	0040			015 "DIA CIR PLASTIC UNKN LEN=0050 INSTALLED UNKN
		0020/2090	0020/2090	0040			021 "DIA CIRC CONCR UNKN LEN=0040 INSTALLED UNKN
		002912 FT	002912 FT	0040		5	015 "DIA CIRC CONCR UNKN LEN=0040 INSTALLED UNKN
		0020/0000	0010/1274	0040			018 "DIA CIRC CONCR UNKN LEN=0040 INSTALLED UNKN
		0010/0920	0010/0441	0015			024 "DIA CIRC CONCR UNKN LEN=0040 INSTALLED UNKN
		000000 FT	000000 FT	0015			018 "H 18 "W ELLIP CONC UNKN LEN=0015 INSTALLED UNKN
		000000 FT	000000 FT	0080			2 0 02156 0 00 0140+86 021 "DIA CIRC METAL UNKN LEN=0080 INSTALLED UNKN
		0010/0000	0010/0000	0000		5	NC RICH HILL RD INTER-BK LEFEVER HILL RD (SR1016 SEG 0060/0000) MFC BEGIN = E LENGTH(AH 2912 BK 0000)

EXTRACT DATE: 12/28/2024 ROADWAY MANAGEMENT SYSTEM PAGE NUMBER: 620
PRINT DATE: 12/30/2024 SLD COUNTY/SR - ANNUAL PRINT COUNTY: ALLEGHENY

DIR: B TOTAL LEN: 2.195 MI. DIST: 11-1 SR: 1024
LEFT MUN: WEST DEER T RIGHT MUN: WEST DEER T

ASHLEY RD
(T628)

011587 FT

0030/0804

007713 FT

011587 FT	SAXONBURG BL
0030/3874	(SR1013 SEG 0250/0895)
0030/3442	018 "DIA CIRC METAL
0030/3281	LEN=0040 INSTALLED UNKN
0030/2728	024 "DIA CIRC CONCR
	LEN=0035 INSTALLED UNKN
	024 "DIA CIRC CONCR
	LEN=0030 INSTALLED UNKN
	YORK WY
0030/2110	(TWP)
0030/1940	024 "DIA CIRC METAL
0030/1349	LEN=0035 INSTALLED UNKN
	036 "DIA CIRC CONCR
	LEN=0035 INSTALLED UNKN
	036 "DIA CIRC CONCR
0030/0763	LEN=0055 INSTALLED UNKN
	KELLY CT
0030/0105	(PRDR)
007713 FT	2 0 02148 0 00 0119+30
	NC ST ARZ RD
	STARZ RD
	(TWP)
0030/0000	LENGTH(AH 3874 BK 3850)
	024 "DIA CIRC CONCR
0020/2277	LEN=0030 INSTALLED UNKN
	042 "DIA CIRC CONCR
0020/1885	LEN=0040 INSTALLED UNKN

EXTRACT DATE: 12/28/2024 ROADWAY MANAGEMENT SYSTEM PAGE NUMBER: 619
PRINT DATE: 12/30/2024 SLD COUNTY/SR - ANNUAL PRINT COUNTY: ALLEGHENY

DIR: B TOTAL LEN: 2.195 MI. DIST: 11-1 SR: 1024
LEFT MUN: WEST DEER T RIGHT MUN: WEST DEER T

BRYSON RD
(SR1022 SEG 0050/2462) 0020/1585

2 0 02148 0 00 0080+14 003863 FT
PRIVATE DR
(PRDR) 0020/0000
LC FOR PRIVATE DR
(CONN) 0010/3645

MOUNTAIN VIEW RD
(T670) 0010/0260

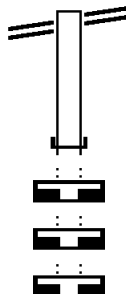
2 0 02148 0 00 0043+97 000000 FT
GIBSONIA RD
(SR0910 SEG 0290/0000) 0010/0000

0020/1701	024 "DIA	CIRC CONCR
	LEN=0099	INSTALLED UNKN
0020/1609	018 "DIA	CIRC CONCR
	LEN=0040	INSTALLED UNKN
0020/1410	021 "DIA	CIRC METAL
	LEN=0040	INSTALLED UNKN
0020/0872	036 "DIA	CIR PLASTIC
	LEN=0040	INSTALLED UNKN
0020/0793	036 "DIA	CIRC CONCR
	LEN=0030	INSTALLED UNKN
0020/0700	018 "DIA	CIRC CONCR
	LEN=0030	INSTALLED UNKN
0020/0283	024 "DIA	CIRC CONCR
	LEN=0030	INSTALLED UNKN
0020/0031	015 "DIA	CIRC CONCR
003863 FT	LEN=0030	INSTALLED UNKN
5 0020/0000	LENGTH(AH 3850 BK 3863)	
0010/3509	024 "DIA	CIR PLASTIC
	LEN=0030	INSTALLED UNKN
0010/3016	018 "DIA	CIRC CONCR
	LEN=0030	INSTALLED UNKN
0010/2366	BMS EN 02/1024/0010/2346	
	2 0 02148 0 00 0065+01	
	BR. DEER CR.	
0010/2346	BMS BG 02/1024/0010/2346	
	018 "DIA CIRC CONCR	
0010/1911	LEN=0030	INSTALLED UNKN
	018 "DIA CIRC CONCR	
0010/1421	LEN=0030	INSTALLED UNKN
	018 "DIA CIRC CONCR	
0010/1333	LEN=0030	INSTALLED UNKN
	018 "DIA CIRC CONCR	
0010/1075	LEN=0035	INSTALLED UNKN
	018 "DIA CIRC CONCR	
0010/0872	LEN=0025	INSTALLED UNKN
NC MOUNTAIN VIEW RD		
000000 FT	GIBSONIA RD	
	(SR0910 SEG 0290/0000)	
	MFC BEGIN = E	
5 0010/0000	LENGTH(AH 3863 BK 0000)	

EXTRACT DATE: 12/28/2024 ROADWAY MANAGEMENT SYSTEM PAGE NUMBER: 618
 PRINT DATE: 12/30/2024 SLD COUNTY/SR - ANNUAL PRINT COUNTY: ALLEGHENY
 DIR: B TOTAL LEN: .026 MI. DIST: 11-1 SR: 1023
 LEFT MUN: WEST DEER T RIGHT MUN: WEST DEER T

RICH HILL RD
 (SR1025 SEG 0040/0000) 000139 FT
 0030/0139
 000000 FT

 000000 FT
 000000 FT
 000000 FT



000139 FT RICH HILL RD
 0030/0139 (SR1025 SEG 0040/0000)
 000000 FT 2 0 02189 0 00 0082+00
 NC MILL DAM RD
 INTER-BK MILL DAM RD
 (TWP)
 5 0030/0000 LENGTH(AH 0139 BK 2212)
 000000 FT
 7022/0000 LENGTH(AH 2212 BK 3120)
 000000 FT
 7020/0000 LENGTH(AH 3120 BK 2878)
 000000 FT
 7010/0000 LENGTH(AH 2878 BK 0000)

EXTRACT DATE: 12/28/2024 ROADWAY MANAGEMENT SYSTEM PAGE NUMBER: 617
PRINT DATE: 12/30/2024 SLD COUNTY/SR - ANNUAL PRINT COUNTY: ALLEGHENY

DIR: B TOTAL LEN: 2.465 MI. DIST: 11-1 SR: 1022
LEFT MUN: WEST DEER T RIGHT MUN: WEST DEER T

013016 FT

013016 FT MOUNTAIN VIEW RD
0050/2462 (SR1024 SEG 0020/1585)
072"H 48"W ELLIP CONC
0050/2380 LEN=0099 INSTALLED UNKN
BRANCH OF DEER CREEK
STRUCTURE LENGTH 8 FT
0050/2335 BMSID 02/1022/0050/2335

010554 FT

010554 FT 2 0 02161 0 00 0025+22
0050/0000 LENGTH(AH 2462 BK 2177)
WAGON WHEEL LN
0040/2006 (PRDR)
048 "DIA CIRC METAL
0040/1824 LEN=0072 INSTALLED UNKN
018 "DIA CIRC CONCR
0040/1370 LEN=0060 INSTALLED UNKN
018 "DIA CIRC CONCR
0040/1001 LEN=0040 INSTALLED UNKN

PORTER ST
(TWP)
ORCHARD ST
(T709)

0040/0550

0040/0385

2 0 02161 0 00 0046+98 008377 FT
BAIRDSFORD RD
(CNTY)
BAIRDSFORD RD
(CNTY)

0040/0000

0040/0125 MUELLER ST
008377 FT (T755)

NC BRYSON RD
MFC BEGIN = E
0040/0000 LENGTH(AH 2177 BK 3820)
018 "DIA CIRC CONCR
0030/3795 LEN=0060 INSTALLED UNKN
018 "DIA CIR PLASTIC
0030/3413 LEN=0050 INSTALLED UNKN

EXTRACT DATE: 12/28/2024 ROADWAY MANAGEMENT SYSTEM PAGE NUMBER: 616
PRINT DATE: 12/30/2024 SLD COUNTY/SR - ANNUAL PRINT COUNTY: ALLEGHENY

DIR: B TOTAL LEN: 2.465 MI. DIST: 11-1 SR: 1022
LEFT MUN: WEST DEER T RIGHT MUN: WEST DEER T

LOCUST ST
(TWP)

0030/1805

PINE LN
(TWP)

0030/1180

004557 FT

002562 FT

000000 FT

0030/2988	024 "DIA CIRC CONCR LEN=0035 INSTALLED 2002
0030/2918	018 "DIA CIRC CONCR LEN=0040 INSTALLED UNKN
0030/2450	MUELLER ST (T755)
0030/2398	018 "DIA CIRC CONCR LEN=0040 INSTALLED UNKN
0030/2102	018 "DIA CIRC CONCR LEN=0050 INSTALLED 1998
0030/1805	SPRUCE AV (TWP)
0030/1202	PINE LN (TWP)
0030/0775	GILLNER LN (TWP)
0030/0390	018 "DIA CIRC CONCR LEN=0060 INSTALLED UNKN
0030/0115	DILLNER LN (TWP)
004557 FT	2 0 02150 0 04 0165+81 VILLAGE: BAIRDFORD
0030/0000	LENGTH(AH 3820 BK 1995)
0020/1331	024 "DIA CIRC CONCR LEN=0040 INSTALLED UNKN
0020/0975	018 "DIA CIRC METAL LEN=0040 INSTALLED UNKN
0020/0401	DAWSON RUN STRUCTURE LENGTH 23 FT
002562 FT	BMSID 02/1022/0020/0401 2 0 02150 0 03 0141+92
0020/0000	LENGTH(AH 1995 BK 2562)
0010/1900	018 "DIA CIRC CONCR LEN=0040 INSTALLED UNKN
0010/1064	024 "DIA CIRC CONCR LEN=0060 INSTALLED UNKN
000000 FT	2 0 02150 0 02 0177+03 NC OAK RD GIBSONIA RD (SR0910 SEG 0270/0000) MFC BEGIN = D
0010/0000	LENGTH(AH 2562 BK 0000)

EXTRACT DATE: 12/28/2024 ROADWAY MANAGEMENT SYSTEM PAGE NUMBER: 615
PRINT DATE: 12/30/2024 SLD COUNTY/SR - ANNUAL PRINT COUNTY: ALLEGHENY

DIR: B TOTAL LEN: 2.281 MI. DIST: 11-1 SR: 1021
LEFT MUN: FRAZER T RIGHT MUN: FRAZER T

012043 FT
BUTLER LOGAN RD
(SR1019 SEG 0060/0000) 0050/0869

011174 FT



012043 FT
INTER-AHD TAWNEY RUN RD
(SR1014 SEG 0060/2118)
BUTLER LOGAN RD
(SR1019 SEG 0060/0000)
0050/0869 024 "DIA CIRC CONCR
0050/0826 LEN=0099 INSTALLED UNKN
024 "DIA CIRC METAL
0050/0585 LEN=0040 INSTALLED UNKN
011174 FT 2 0 02171 0 00 0111+67
RIDDLE RUN RD
(T951)
NC MURRAY HILL RD
MURRAY HILL RD
(T947)
5 0050/0000 LENGTH (AH 0869 BK 3313)
OAK LN
0040/3168 (PRDR)
IVANS LN
0040/3010 (PRDR)
018 "DIA CIRC CONCR
0040/2655 LEN=0040 INSTALLED UNKN
024 "DIA CIRC METAL
0040/2140 LEN=0204 INSTALLED UNKN
024 "DIA CIR PLASTIC
0040/1940 LEN=0040 INSTALLED UNKN
024 "DIA CIRC METAL
0040/1625 LEN=0040 INSTALLED UNKN
018 "DIA CIRC CONCR
0040/1422 LEN=0040 INSTALLED UNKN
024 "DIA CIRC CONCR
0040/0878 LEN=0040 INSTALLED UNKN
018 "DIA CIRC CONCR
0040/0537 LEN=0040 INSTALLED UNKN

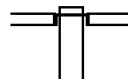
EXTRACT DATE: 12/28/2024 ROADWAY MANAGEMENT SYSTEM PAGE NUMBER: 614
PRINT DATE: 12/30/2024 SLD COUNTY/SR - ANNUAL PRINT COUNTY: ALLEGHENY

DIR: B TOTAL LEN: 2.281 MI. DIST: 11-1 SR: 1021
LEFT MUN: FRAZER T RIGHT MUN: FRAZER T

	0040/0355	FRAZER
		SPRINGDALE T
	0040/0340	036 "DIA CIRC CONCR
007861 FT		LEN=0035 INSTALLED UNKN
	007861 FT	2 0 02171 0 00 0076+89
	0040/0000	LENGTH(AH 3313 BK 2123)
		048 "DIA CIRC CONCR
	0030/1334	LEN=0040 INSTALLED UNKN
		048 "DIA CIRC METAL
	0030/0974	LEN=0040 INSTALLED UNKN
		024 "DIA CIRC CONCR
	0030/0620	LEN=0040 INSTALLED UNKN
		018 "DIA CIRC CONCR
005738 FT	0030/0260	LEN=0035 INSTALLED UNKN
	005738 FT	2 0 02171 0 00 0057+51
	0030/0000	LENGTH(AH 2123 BK 1832)
		018 "DIA CIRC CONCR
	0020/1518	LEN=0040 INSTALLED UNKN
		018 "DIA CIRC CONCR
	0020/1064	LEN=0050 INSTALLED UNKN
		018 "DIA CIR PLASTIC
	0020/0756	LEN=0040 INSTALLED UNKN
003906 FT	003906 FT	2 0 02171 0 00 0037+45
	0020/0000	LENGTH(AH 1832 BK 3906)
		018"H 00"W MULT PLSTIC
	0010/3507	LEN=0040 INSTALLED UNKN
		021 "DIA CIRC CONCR
	0010/2300	LEN=0040 INSTALLED UNKN
		021 "DIA CIRC CONCR
	0010/1860	LEN=0045 INSTALLED UNKN
		015 "DIA CIRC METAL
	0010/1525	LEN=0040 INSTALLED UNKN
		018 "DIA CIRC METAL
	0010/1353	LEN=0055 INSTALLED UNKN
		VALLEY VIEW DR
	0010/1300	(TWP)
		018"H 09"W **UNKNOWN**
000000 FT	0010/0555	LEN=0099 INSTALLED UNKN
	000000 FT	2 0 02171 0 00 0000+00
	NC RI	DDLE RUN RD
		FREEPORT RD
		(SR1001 SEG 0300/0775)
		MFC BEGIN = D
	0010/0000	LENGTH(AH 3906 BK 0000)

EXTRACT DATE: 12/28/2024 ROADWAY MANAGEMENT SYSTEM PAGE NUMBER: 613
PRINT DATE: 12/30/2024 SLD COUNTY/SR - ANNUAL PRINT COUNTY: ALLEGHENY
DIR: B TOTAL LEN: 4.942 MI. DIST: 11-1 SR: 1020
LEFT MUN: WEST DEER T RIGHT MUN: WEST DEER T

026093 FT
EAST UNION RD
(SR1025 SEG 0050/0000) 0100/2944



026093 FT
INTER-AHD MICHAEL RD
(T026)
RICH HILL RD
0100/2944 (SR1025 SEG 0050/0000)
024 "DIA CIRC CONCR

EXTRACT DATE: 12/28/2024 ROADWAY MANAGEMENT SYSTEM PAGE NUMBER: 612
PRINT DATE: 12/30/2024 SLD COUNTY/SR - ANNUAL PRINT COUNTY: ALLEGHENY

DIR: B TOTAL LEN: 4.942 MI. DIST: 11-1 SR: 1020
LEFT MUN: WEST DEER T RIGHT MUN: WEST DEER T

SUNNYHILL DR
(PRDR)

023149 FT

0090/2575

2 0 02223 0 00 0086+31 019842 FT
SAXONBURG BL
(SR1013 SEG 0190/2120)
RUSSELLTON RD
(T628)

0080/0000

0100/2275 LEN=0030 INSTALLED UNKN
018 "DIA CIRC CONCR
0100/1904 LEN=0030 INSTALLED UNKN
LC FOR ASPEN AV
0100/1493 (CONN)
ASPEN AV
0100/1445 (PRDR)
JOSEPH ST
0100/0625 (TWP)
012 "DIA CIRC CONCR
0100/0600 LEN=0030 INSTALLED UNKN
023149 FT 2 0 02223 0 00 0117+97
0100/0000 LENGTH(AH 2944 BK 3091)
COFFEE LN
0090/2555 (TWP)
018 "DIA CIRC METAL
0090/2024 LEN=0030 INSTALLED UNKN
018 "DIA CIR PLASTIC
0090/0905 LEN=0030 INSTALLED UNKN
012 "DIA CIR PLASTIC
0090/0845 LEN=0030 INSTALLED UNKN
018 "DIA CIR PLASTIC
0090/0755 LEN=0030 INSTALLED UNKN
DEERTON ST
0090/0731 (TWP)
024 "DIA CIRC METAL
0090/0583 LEN=0060 INSTALLED UNKN
018 "DIA CIRC CONCR
0090/0140 LEN=0030 INSTALLED 2017
CHRISTINE DR
0090/0106 (T650)
018 "DIA CIRC CONCR
0090/0064 LEN=0032 INSTALLED UNKN
0090/0045 BMSSEN 02/1020/0090/0001
2 0 02223 0 00 0088+97
CUNNINGHAM RUN
0090/0001 BMSBG 02/1020/0090/0001
020058 FT 2 0 02223 0 00 0088+97
0090/0000 LENGTH(AH 3091 BK 0216)
NC RU SELLTON-DORSEYVILLE RD
INTER-BK SAXONBURG BL
(SR1013 SEG 0190/2120)
MFC BEGIN = D
0080/0000 LTH AH 000216 BK 000100

EXTRACT DATE: 12/28/2024 ROADWAY MANAGEMENT SYSTEM PAGE NUMBER: 611
PRINT DATE: 12/30/2024 SLD COUNTY/SR - ANNUAL PRINT COUNTY: ALLEGHENY

DIR: B TOTAL LEN: 4.942 MI. DIST: 11-1 SR: 1020
LEFT MUN: WEST DEER T RIGHT MUN: WEST DEER T

019842 FT

019842 FT

7074/0000
INTER-AHD

LTH AH 000100 BK 003148
SAXONBURG BL
(SR1013 SEG 0190/1060)
SAXONBURG BL
(SR1013 SEG 0190/1060)

0070/3148

RUSSELLTON RD
(TWP)
STARZ RD
(TWP)

0070/2090

==

0070/2040

==

0070/2036

018 " DIA CIRC CONCR
LEN=0060 INSTALLED UNKN
018 " DIA CIRC METAL
LEN=0050 INSTALLED UNKN
018 " DIA CIRC METAL
LEN=0050 INSTALLED UNKN
018 " DIA CIRC METAL
LEN=0050 INSTALLED UNKN
018 " DIA CIRC METAL
LEN=0050 INSTALLED UNKN

0070/1641

0070/1450

0070/1275

0070/0986

0070/0330

018 " DIA CIRC METAL
LEN=0045 INSTALLED UNKN
018 " DIA CIRC METAL
LEN=0045 INSTALLED UNKN
2 0 02223 0 00 0054+72
LENGTH(AH 3148 BK 2907)

016694 FT

0070/0000

0060/2895

018 " DIA CIRC METAL
LEN=0040 INSTALLED UNKN
018 " DIA CIRC CONCR
LEN=0050 INSTALLED UNKN
018 " DIA CIRC METAL
LEN=0050 INSTALLED UNKN
015 " DIA CIRC METAL
LEN=0040 INSTALLED UNKN

0060/2541

0060/2172

0060/1925

0060/1132

036 " DIA CIRC METAL
LEN=0045 INSTALLED UNKN
024 " DIA CIR PLASTIC
LEN=0099 INSTALLED UNKN

0060/1107

0060/0402

024 " DIA CIR PLASTIC
LEN=0045 INSTALLED UNKN
018 " DIA CIRC METAL
LEN=0040 INSTALLED UNKN
2 0 02223 0 00 0025+65
LENGTH(AH 2907 BK 2583)
018 " DIA CIRC METAL

013787 FT

0060/0000

EXTRACT DATE: 12/28/2024 ROADWAY MANAGEMENT SYSTEM PAGE NUMBER: 610
PRINT DATE: 12/30/2024 SLD COUNTY/SR - ANNUAL PRINT COUNTY: ALLEGHENY

DIR: B TOTAL LEN: 4.942 MI. DIST: 11-1 SR: 1020
LEFT MUN: WEST DEER T RIGHT MUN: WEST DEER T

GREENTREE LN
(PRDR)

0050/2421

DEER SPRING LN
(PRDR)

0050/1695

2 0 02223 0 00 0000+00 011204 FT
GIBSONIA RD
(SR0910 SEG 0290/1615) 0050/0000
011204 FT

REBECCA RESIDENCE DR
(PRDR)

0040/1242

007537 FT

0050/2498 LEN=0045 INSTALLED UNKN

0050/0913 018 "DIA CIRC METAL
LEN=0013 INSTALLED UNKN
0050/0657 015 "DIA CIRC CONCR
LEN=0030 INSTALLED UNKN

0050/0034 015 "DIA CIRC CONCR
LEN=0030 INSTALLED UNKN
NC CA MPBELL RD
INTER-BK GIBSONIA RD
011204 FT (SR0910 SEG 0290/1615)
MFC BEGIN = E
LTH AH 002583 BK 000100

0050/0000 LTH AH 000100 BK 003667
011204 FT GIBSONIA RD
7044/0000 (SR0910 SEG 0310/0000)
INTER-AHD GIBSONIA RD
0040/3667 (SR0910 SEG 0310/0000)
0040/3621 036 "DIA CIRC CONCR
LEN=0030 INSTALLED UNKN
0040/3502 018 "DIA CIRC CONCR
LEN=0045 INSTALLED UNKN

0040/1422 024 "DIA CIRC CONCR
LEN=0045 INSTALLED UNKN

0040/0278 PALOMINO DR
(PRDR)
018 "DIA CIRC CONCR
LEN=0035 INSTALLED UNKN
0040/0227 2 0 02132 0 00 0075+33
007537 FT LENGTH(AH 3667 BK 3520)
0040/0000 018 "DIA CIRC CONCR
LEN=0040 INSTALLED UNKN
0030/3263 018 "DIA CIRC CONCR
LEN=0040 INSTALLED UNKN
0030/2974

EXTRACT DATE: 12/28/2024 ROADWAY MANAGEMENT SYSTEM PAGE NUMBER: 609
PRINT DATE: 12/30/2024 SLD COUNTY/SR - ANNUAL PRINT COUNTY: ALLEGHENY

DIR: B TOTAL LEN: 4.942 MI. DIST: 11-1 SR: 1020
LEFT MUN: WEST DEER T RIGHT MUN: WEST DEER T

RITZ LN
(PRDR)

0030/1633

MARTIN RD
(T678)

0030/0918

2 0 02132 0 00 0038+16 004017 FT
LEX LN
(PRDR)

0030/0000

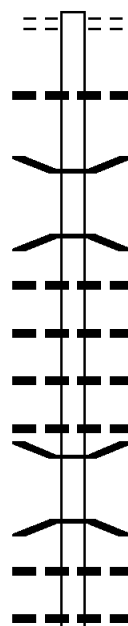
2 0 02132 0 00 0000+00 000000 FT
MIDDLE RD
(CNTY)

0010/0000

0030/2732	018 "DIA CIRC CONCR LEN=0040 INSTALLED UNKN
0030/2332	018 "DIA CIRC CONCR LEN=0040 INSTALLED UNKN
0030/2070	CEDAR RIDGE ET (T261)
0030/1849	018 "DIA CIRC CONCR LEN=0040 INSTALLED UNKN
0030/1314	024 "DIA CIR PLASTIC LEN=0001 INSTALLED UNKN
0030/0921	024 "DIA CIR PLASTIC LEN=0099 INSTALLED UNKN
0030/0746	CEDAR GLEN DR (TWP)
0030/0710	024 "DIA CIR PLASTIC LEN=0040 INSTALLED 2006
0030/0547	012 "DIA CIR PLASTIC LEN=0040 INSTALLED UNKN
004017 FT	
0030/0000	LENGTH(AH 3520 BK 2238)
0020/1590	TREMONT DR (TWP)
0020/0582	018 "DIA CIRC CONCR LEN=0006 INSTALLED UNKN
0020/0345	SPRING VALLEY DR (TWP)
001779 FT	2 0 02132 0 00 0017+64 WEST DEER HAMPTON T
0020/0000	LENGTH(AH 2238 BK 1779) MEADOW CREST DR
0010/1530	(TWP)
0010/0969	036 "DIA CIR PLASTIC LEN=0030 INSTALLED UNKN
0010/0777	APPLE RIDGE DR (TWP)
NC CEDAR RIDGE RD	
000000 FT	MIDDLE RD (CNTY)
0010/0000	MFC BEGIN = D LENGTH(AH 1779 BK 0000)

EXTRACT DATE: 12/28/2024 ROADWAY MANAGEMENT SYSTEM PAGE NUMBER: 608
 PRINT DATE: 12/30/2024 SLD COUNTY/SR - ANNUAL PRINT COUNTY: ALLEGHENY
 DIR: B TOTAL LEN: 9.009 MI. DIST: 11-1 SR: 1019
 LEFT MUN: EAST DEER T RIGHT MUN: EAST DEER T

047565 FT



047565 FT BAILEYS RUN RD
 0220/4280 (CNTY)
 0220/3577 018 "DIA CIRC METAL
 LEN=0035 INSTALLED UNKN
 0220/2412 BMSSEN 02/1019/0220/2386
 2 0 02154 0 00 0025+25
 DAYS RUN
 0220/2386 BMSBG 02/1019/0220/2386
 018 "DIA CIRC CONCR
 0220/2313 LEN=0003 INSTALLED UNKN
 018 "DIA CIRC CONCR
 0220/1870 LEN=0040 INSTALLED UNKN
 036 "DIA CIRC CONCR
 0220/1550 LEN=0040 INSTALLED UNKN
 018 "DIA CIRC CONCR
 0220/1445 LEN=0035 INSTALLED UNKN
 0220/1198 BMSSEN 02/1019/0220/1167
 2 0 02154 0 00 0025+25
 DAYS RUN
 0220/1167 BMSBG 02/1019/0220/1167
 018"H 10"W ELLIP CONC
 0220/1130 LEN=0030 INSTALLED UNKN
 095"H 95"W CONC STRUCT
 0220/0656 LEN=0030 INSTALLED UNKN

EXTRACT DATE: 12/28/2024 ROADWAY MANAGEMENT SYSTEM PAGE NUMBER: 607
PRINT DATE: 12/30/2024 SLD COUNTY/SR - ANNUAL PRINT COUNTY: ALLEGHENY

DIR: B TOTAL LEN: 9.009 MI. DIST: 11-1 SR: 1019
LEFT MUN: EAST DEER T RIGHT MUN: EAST DEER T

043285 FT

043285 FT

043285 FT

043268 FT

043268 FT

043250 FT

043250 FT

043250 FT

043250 FT

043250 FT

0220/0532 018 " DIA CIRC CONCR
0220/0029 LEN=0099 INSTALLED UNKN
043285 FT 2 0 02154 0 00 0036+94
NC DAYS RUN RD
INTER-BK DAYS RUN RD
(TWP)

0220/0000 0220/0000 BMSBG 02/1019/0220/0000
043285 FT LENGTH(AH 4280 BK 0167)
7210/0000 LENGTH(AH 0167 BK 0564)
043285 FT
7208/0000 LENGTH(AH 0564 BK 0017)
BMSBG 02/1019/0206/0000
INTER-AHD DAYS RUN RD
(TWP)

0206/0017 FRAZER T
043268 FT 2 0 02154 0 00 0076+38
INTER-BK DAYS RUN RD
(TWP)
DAYS RUN
BMSBG 02/1019/0206/0000
0206/0000 LENGTH(AH 0017 BK 2581)
043268 FT
7206/0000 LENGTH(AH 2581 BK 0018)
BMSBG 02/1019/0200/0000
INTER-AHD DAYS RUN RD
(TWP)

0200/0018
043250 FT 2 0 02154 0 00 0102+21
INTER-BK DAYS RUN RD
(TWP)
DAYS RUN
BMSBG 02/1019/0200/0000
0200/0000 LENGTH(AH 0018 BK 0208)
043250 FT
7200/0000 LENGTH(AH 0208 BK 2963)
043250 FT
7190/0000 LENGTH(AH 2963 BK 2530)
043250 FT
7180/0000 LENGTH(AH 2530 BK 2204)
043250 FT
7174/0000 LENGTH(AH 2204 BK 0864)
INTER-AHD CREIGHTON HOLLOW RD
(TWP)

0170/0503 012 " DIA CIR PLASTIC
0170/0494 018 " DIA CIRC METAL
LEN=0045 INSTALLED UNKN
LEN=0040 INSTALLED UNKN
015 " DIA CIRC CONCR

EXTRACT DATE: 12/28/2024 ROADWAY MANAGEMENT SYSTEM PAGE NUMBER: 606
PRINT DATE: 12/30/2024 SLD COUNTY/SR - ANNUAL PRINT COUNTY: ALLEGHENY

DIR: B TOTAL LEN: 9.009 MI. DIST: 11-1 SR: 1019
LEFT MUN: FRAZER T RIGHT MUN: FRAZER T

2 0 02154 0 00 0190+39 042386 FT
PARK ENT RD
(PARK) 0170/0000

038906 FT

2 0 02154 0 00 0237+54 037680 FT
CREIGHTON-RUSSELLTON RD
(SR1026 SEG 0030/0787) 0150/0000

035634 FT

Station	Length	Material	Status
0170/0493	042386 FT	LEN=0099	INSTALLED UNKN
0170/0000	024 " DIA	CIRC CONCR	0864 BK 3480)
0160/3475	015 " DIA	CIR PLASTIC	LEN=0070 INSTALLED UNKN
0160/2964	048 " DIA	CIRC CONCR	LEN=0040 INSTALLED UNKN
0160/2340	PARK ENT RD		LEN=0060 INSTALLED UNKN
0160/2330	(PARK)		
0160/2027	018 " DIA	CIRC CONCR	LEN=0040 INSTALLED UNKN
0160/1772	024 " DIA	CIRC CONCR	LEN=0040 INSTALLED UNKN
0160/1000	PARK ENT RD		
0160/0969	(PARK)		
0160/0705	018 " DIA	CIRC CONCR	LEN=0050 INSTALLED UNKN
0160/0174	018 " DIA	CIRC CONCR	LEN=0040 INSTALLED UNKN
038906 FT	2 0 02154 0 00 0224+87		
0160/0000	FRAZER WEST DEER T		
0150/0619	060 " DIA	CIRC CONCR	LEN=0035 INSTALLED UNKN
0150/0289	NC CR		
0150/0000	MFC BEGIN = E		
0140/1419	018 " DIA	CIRC CONCR	LEN=0040 INSTALLED UNKN
0140/0815	018 " DIA	CIRC CONCR	LEN=0050 INSTALLED UNKN
0140/0198	018 " DIA	CIRC CONCR	LEN=0060 INSTALLED UNKN
035634 FT	2 0 02325 0 00 0030+04		
0140/0000	018 " DIA	CIRC CONCR	LEN=0046 BK 3004)

EXTRACT DATE: 12/28/2024 ROADWAY MANAGEMENT SYSTEM PAGE NUMBER: 605
PRINT DATE: 12/30/2024 SLD COUNTY/SR - ANNUAL PRINT COUNTY: ALLEGHENY

DIR: B TOTAL LEN: 9.009 MI. DIST: 11-1 SR: 1019
LEFT MUN: WEST DEER T RIGHT MUN: WEST DEER T

		-- --	0130/2851	LEN=0050	INSTALLED	UNKN
		-- --	0130/2179	018 "DIA LEN=0055	CIRC CONCR INSTALLED	UNKN
		-- --	0130/1325	018 "DIA LEN=0070	CIRC CONCR INSTALLED	UNKN
		-- --	0130/1072	018 "DIA LEN=0060	CIRC CONCR INSTALLED	UNKN
		-- --	0130/0826	018 "DIA LEN=0080	CIRC CONCR INSTALLED	UNKN
		-- --	0130/0581	018 "DIA LEN=0070	CIRC CONCR INSTALLED	UNKN
		-- --	0130/0312	018 "DIA LEN=0060	CIRC CONCR INSTALLED	UNKN
		-- --	0130/0030	018 "DIA LEN=0050	CIRC CONCR INSTALLED	UNKN
	032630 FT		032630 FT	2 0 02325 0 00 0000+00		
				NC CR EIGHTON RUN RD		
				BAILEYS RUN RD		
		==	5 0130/0000	LENGTH(AH 3004 BK 2893)		
		-- --	0120/1366	018 "DIA LEN=0030	CIRC CONCR INSTALLED	UNKN
		-- --	0120/1145	018 "DIA LEN=0099	CIR UNKNOWN INSTALLED	UNKN
ROCKPOINTE BL (PRDR)	0120/0990	==				
		-- --	0120/0186	018 "DIA LEN=0060	CIRC METAL INSTALLED	UNKN
LC FOR DEER HOLLOW LN (CONN)	0120/0077	==				
	029737 FT	==	0120/0026	FIDDLERS GREEN LN (PRDR)		
			029737 FT	2 0 02171 0 00 0287+90		
				WEST DEER		
				FRAZER T		
DEER HOLLOW LN (PRDR)	0110/2222	==	5 0120/0000	LENGTH(AH 2893 BK 2238)		
		-- --	0110/2097	018 "DIA LEN=0040	CIRC CONCR INSTALLED	UNKN
		-- --	0110/1685	018 "DIA LEN=0050	CIRC CONCR INSTALLED	UNKN
				GRACE LN		

EXTRACT DATE: 12/28/2024 ROADWAY MANAGEMENT SYSTEM PAGE NUMBER: 604
PRINT DATE: 12/30/2024 SLD COUNTY/SR - ANNUAL PRINT COUNTY: ALLEGHENY

DIR: B TOTAL LEN: 9.009 MI. DIST: 11-1 SR: 1019
LEFT MUN: FRAZER T RIGHT MUN: FRAZER T

2 0 02171 0 00 0265+52 027499 FT
CRAWFORD RUN RD
(CNTY) 0110/0000

2 0 02171 0 00 0250+81 026033 FT
LOG CABIN RD
(SR1016 SEG 0110/3741) 0104/0000

MISERA LN
(PRDR) 0100/0445
023458 FT

GATTY LN
(PRDR) 0090/1830

==	0110/1360	(PRDR)	
--	0110/1235	018 "DIA CIRC CONCR	LEN=0060 INSTALLED UNKN
--	0110/0829	018 "DIA CIRC CONCR	LEN=0060 INSTALLED UNKN
--	0110/0331	018 "DIA CIRC CONCR	LEN=0030 INSTALLED UNKN
	0110/0110	LC FOR CRAWFORD RUN RD	(CONN)
	027499 FT	CRAWFORD RUN RD (TBK)	(CNTY)
==	5 0110/0000	LENGTH(AH 2238 BK 1466)	018 "DIA CIRC CONCR
--	0104/1143	LEN=0060	INSTALLED UNKN
	026033 FT		
==	5 0104/0000	LENGTH(AH 1466 BK 2575)	018 "DIA CIRC CONCR
--	0100/2185	LEN=0030	INSTALLED UNKN
--	0100/1793	018 "DIA CIRC CONCR	LEN=0030 INSTALLED UNKN
--	0100/1380	018 "DIA CIRC METAL	LEN=0040 INSTALLED UNKN
--	0100/0930	015 "DIA CIRC CONCR	LEN=0030 INSTALLED UNKN
==	023458 FT	2 0 02171 0 00 0225+33	5 0100/0000 LENGTH(AH 2575 BK 3660)
--	0090/2902	018 "DIA CIRC CONCR	LEN=0035 INSTALLED UNKN
--	0090/2870	018 "DIA CIRC CONCR	LEN=0030 INSTALLED UNKN
--	0090/2106	018 "DIA CIRC CONCR	LEN=0035 INSTALLED UNKN
==	0090/1778	CLARKS PIKE RD	(T607)
--	0090/1776	018 "DIA CIRC METAL	LEN=0030 INSTALLED UNKN
--	0090/0781	018 "DIA CIRC CONCR	LEN=0030 INSTALLED UNKN
		018 "DIA CIRC CONCR	

EXTRACT DATE: 12/28/2024 ROADWAY MANAGEMENT SYSTEM PAGE NUMBER: 603
PRINT DATE: 12/30/2024 SLD COUNTY/SR - ANNUAL PRINT COUNTY: ALLEGHENY

DIR: B TOTAL LEN: 9.009 MI. DIST: 11-1 SR: 1019
LEFT MUN: FRAZER T RIGHT MUN: FRAZER T

2 0 02171 0 00 0188+70 019798 FT
YUTES RUN RD
(T702) 0090/0000

016975 FT

PEACHTREE LN
(TWP) 0070/1357

013860 FT

0090/0511	LEN=0030	INSTALLED UNKN
019798 FT		
0090/0000	LENGTH(AH 3660 BK 2823)	
0080/2765	018 "DIA CIRC CONCR	
0080/2250	LEN=0099 INSTALLED UNKN	
0080/2025	017 "DIA CIRC CONCR	
0080/1912	LEN=0030 INSTALLED UNKN	
	BARTRAM LN	
	(PRDR)	
	018 "DIA CIRC CONCR	
	LEN=0030 INSTALLED UNKN	
	018 "DIA CIR PLASTIC	
	LEN=0030 INSTALLED UNKN	
016975 FT	2 0 02171 0 00 0159+85	
0080/0000	LENGTH(AH 2823 BK 3115)	
0070/3046	018 "DIA CIRC CONCR	
0070/2689	LEN=0040 INSTALLED UNKN	
0070/2400	FRAZER #2 LN	
	(TWP)	
	018 "DIA CIRC METAL	
	LEN=0099 INSTALLED UNKN	
	018 "DIA CIRC CONCR	
	LEN=0099 INSTALLED UNKN	
	018 "DIA CIRC CONCR	
	LEN=0099 INSTALLED UNKN	
	024 "DIA CIRC CONCR	
	LEN=0040 INSTALLED UNKN	
	015 "DIA CIRC METAL	
	LEN=0040 INSTALLED UNKN	
	018 "DIA CIRC CONCR	
	LEN=0092 INSTALLED UNKN	
	DIVISION RD	
	(TWP)	
0070/0052	2 0 02171 0 00 0128+70	
013860 FT	LENGTH(AH 3115 BK 0921)	
0070/0000	018 "DIA CIRC CONCR	
	LEN=0030 INSTALLED UNKN	
	BMSSEN 02/1019/0060/0149	
	2 0 02171 0 00 0120+99	
	1037,409+42	

DIR: B TOTAL LEN: 9.009 MI. DIST: 11-1 SR: 1019
LEFT MUN: FRAZER T RIGHT MUN: FRAZER T

EXTRACT DATE: 12/28/2024 ROADWAY MANAGEMENT SYSTEM PAGE NUMBER: 601
PRINT DATE: 12/30/2024 SLD COUNTY/SR - ANNUAL PRINT COUNTY: ALLEGHENY

DIR: B TOTAL LEN: 9.009 MI. DIST: 11-1 SR: 1019
LEFT MUN: SPRINGDALE T RIGHT MUN: SPRINGDALE T

BUCKNELL DR
(TWP)
RACHEL ST
(TWP)

0020/1920

0020/1470

SYCAMORE RIDGE DR
(TWP)
WILLIAMS ST
(TWP)

0020/1135

0020/0760

COLFAX ST
(TWP)

0020/0545

002776 FT

SPRINGDALE HS
(PRDR)

0010/2534

SPRINGDALE HS
(PRDR)
MARION AV
(TWP)
SCHOOL ST
(TWP)
HIGHLAND AV
(BORO)
ORCHARD ST
(BORO)

0010/2175

0010/1685

0010/1550

0010/1210

0010/0620

2 0 02257 0 00 0006+94 000000 FT
WILLOW ST
(BORO)

0010/0000

0020/2619 024"H 24"W ELLIP CONC
LEN=0099 INSTALLED UNKN
0020/2611 012"DIA CIRC CONCR
LEN=0030 INSTALLED UNKN
0020/2302 018"DIA CIR PLASTIC
LEN=0038 INSTALLED 2018

0020/1295 MELZINA ST
(TWP)

0020/0645 024"DIA CIRC METAL
LEN=0030 INSTALLED UNKN

NC BUTLER RD
0020/0530 018"DIA CIRC METAL
LEN=0040 INSTALLED 1997
002776 FT 2 0 02257 0 00 0034+32
VILLAGE: ORVILLE

NC HENDERSON DR
STANLEY AV
(TWP)
5 0020/0000 LENGTH(AH 3500 BK 2776)

0010/2518 SPRINGDALE
SPRINGDALE B

0010/0335 018"DIA CIR PLASTIC
LEN=0035 INSTALLED UNKN

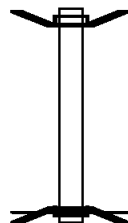
NC BU BUTLER ST
INTER-BK BUTLER ST (TBK)
000000 FT (BORO)
MFC BEGIN = E

5 0010/0000 LENGTH(AH 2776 BK 0000)

EXTRACT DATE: 12/28/2024 ROADWAY MANAGEMENT SYSTEM PAGE NUMBER: 600
PRINT DATE: 12/30/2024 SLD COUNTY/SR - ANNUAL PRINT COUNTY: ALLEGHENY
DIR: B TOTAL LEN: .047 MI. DIST: 11-1 SR: 1018
LEFT MUN: OHARA T RIGHT MUN: OHARA T

000250 FT

000000 FT



000250 FT BMS EN 02/1018/0010/0000
INTER-AHD ALPHA DR
0010/0250 (TWP)
000000 FT 0 0 00000 0 00 0000+00
NC ALPHA DR
INTER-BK ALPHA DR
(TWP)
SR 0028 NB
BMSBG 02/1018/0010/0000
MFC BEGIN = E
0010/0000 LENGTH(AH 0250 BK 0000)

EXTRACT DATE: 12/28/2024 ROADWAY MANAGEMENT SYSTEM PAGE NUMBER: 599
PRINT DATE: 12/30/2024 SLD COUNTY/SR - ANNUAL PRINT COUNTY: ALLEGHENY

DIR: B TOTAL LEN: 1.405 MI. DIST: 11-1 SR: 1017
LEFT MUN: SPRINGDALE T RIGHT MUN: SPRINGDALE T

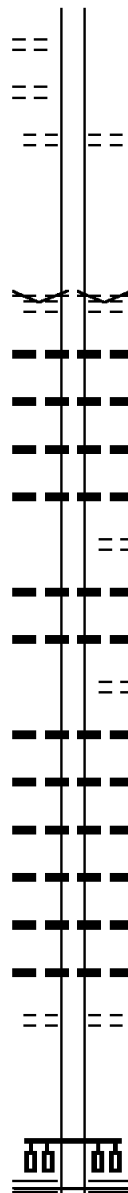
	007421 FT		007421 FT		INTER-AHD	YUTES RUN RD
			0030/1820		(T702)	
			0030/1497		018 " DIA	CIRC METAL
			0030/1294		LEN=0040	INSTALLED 2002
			0030/1109		018 " DIA	CIRC CONCR
					LEN=0030	INSTALLED UNKN
					018 " DIA	CIRC CONCR
					LEN=0065	INSTALLED UNKN
HIGH ST						
(TWP)						
	0030/1080					
					018 " DIA	CIRC CONCR
					LEN=0040	INSTALLED 2002
					018 " DIA	CIRC METAL
					LEN=0060	INSTALLED UNKN
					018 " DIA	CIRC METAL
					LEN=0055	INSTALLED UNKN
					SR 0028	SB
					OP ID 02/0028	0311/1744
					SR 0028	NB
					OP ID 02/0028	0310/1477
	005601 FT		005601 FT		2 0 02169	0 00 0049+45
					TAWNEY RUN RD	
					(SR1014	SEG 0040/0000)
					NC YU	TES RUN RD
					INTER-BK	MAIN ST
					(SR1014	SEG 0040/0000)
					MFC BEGIN	= E
					LTH AH 001820	BK 000100
	005601 FT					
					7024/0000	LTH AH 000100 BK 002705
HITE RD					INTER-AHD	HITE RD
(SR1014 SEG 0030/0365)	0020/2705				0020/2705	(SR1014 SEG 0030/0365)
					ISOBEL ST	
					(TWP)	
SCHOOL ST						
(TWP)						
	0020/2255					
					024 " DIA	CIRC METAL
					LEN=0064	INSTALLED UNKN
					PLATE DR	
					(TWP)	
LOW GRADE RD						
(TWP)						
	0020/2010					
					THOMPSON RUN RD	
					(TWP)	
					ORCHARD ST	
					(TWP)	
CENTER ST					CAMBRIDGE MANOR RD	
(TWP)					(TWP)	
	0020/1095					

EXTRACT DATE: 12/28/2024 ROADWAY MANAGEMENT SYSTEM PAGE NUMBER: 598
PRINT DATE: 12/30/2024 SLD COUNTY/SR - ANNUAL PRINT COUNTY: ALLEGHENY

DIR: B TOTAL LEN: 1.405 MI. DIST: 11-1 SR: 1017
LEFT MUN: SPRINGDALE T RIGHT MUN: SPRINGDALE T

SPRINGWOOD SQ
(PRDR)
MAPLE ST
(TWP)

0020/0735
0020/0530
002896 FT



0020/0240 MCKINLEY AV
002896 FT (TWP)
2 0 02169 0 00 0029+17
VILLAGE: HARWICK
PARKWAY DR
(TWP)
SPRINGDALE
CHESWICK B
5 0020/0000 LENGTH(AH 2705 BK 2896)
001 "DIA CIRC CONCR
0010/2517 LEN=0001 INSTALLED UNKN
015 "DIA CIRC CONCR
0010/2338 LEN=0020 INSTALLED UNKN
015 "DIA CIRC CONCR
0010/2335 LEN=0020 INSTALLED UNKN
015 "DIA CIRC CONCR
0010/2132 LEN=0020 INSTALLED UNKN
FAIRMONT ST
0010/2115 (BORO)
015 "DIA CIR PLASTIC
0010/1788 LEN=0030 INSTALLED UNKN
015 "DIA CIR PLASTIC
0010/1784 LEN=1784 INSTALLED UNKN
LINDEN ET
0010/1745 (BORO)
015 "DIA CIR PLASTIC
0010/1673 LEN=1673 INSTALLED UNKN
015 "DIA CIRC CONCR
0010/1454 LEN=0030 INSTALLED UNKN
015 "DIA CIRC CONCR
0010/1433 LEN=1433 INSTALLED UNKN
001 "DIA CIRC CONCR
0010/1205 LEN=0112 INSTALLED UNKN
015 "DIA CIR PLASTIC
0010/1069 LEN=0020 INSTALLED 2002
015 "DIA CIR PLASTIC
0010/1059 LEN=0148 INSTALLED UNKN
SPRUCE ST
0010/0515 (BORO)
000000 FT 2 0 02169 0 00 0000+00
NC PI LLOW AV
PITTSBURGH ST
(SR1001 SEG 0260/0950)
MFC BEGIN = C
5 0010/0000 LENGTH(AH 2896 BK 0000)

EXTRACT DATE: 12/28/2024 ROADWAY MANAGEMENT SYSTEM PAGE NUMBER: 597
PRINT DATE: 12/30/2024 SLD COUNTY/SR - ANNUAL PRINT COUNTY: ALLEGHENY

DIR: B TOTAL LEN: 2.692 MI. DIST: 11-1 SR: 1016
LEFT MUN: FRAZER T RIGHT MUN: FRAZER T

FRAZER
INDIANA T

014215 FT
014215 FT
014215 FT
014215 FT

0110/1533

010474 FT

014215 FT	7160/0000	LENGTH(AH 0636 BK 3111)
014215 FT	014215 FT	
014215 FT	7150/0000	LENGTH(AH 3111 BK 3677)
014215 FT	014215 FT	
	7140/0000	LENGTH(AH 3677 BK 3493)
	014215 FT	
	7130/0000	LENGTH(AH 3493 BK 3741)
		BUTLER LOGAN RD
	0110/3741	(SR1019 SEG 0104/0000)
		018 "DIA CIR PLASTIC
	0110/3294	LEN=0048 INSTALLED UNKN
		024 "DIA CIRC METAL
	0110/2720	LEN=0048 INSTALLED UNKN
		018 "DIA CIRC CONCR
	0110/2519	LEN=0048 INSTALLED UNKN
		018 "DIA CIRC METAL
	0110/2068	LEN=0040 INSTALLED UNKN
		018 "DIA CIRC METAL
	0110/1766	LEN=0040 INSTALLED UNKN
		018 "DIA CIR PLASTIC
	0110/1335	LEN=0040 INSTALLED UNKN
		024 "DIA CIRC CONCR
	0110/0877	LEN=0040 INSTALLED UNKN
		FRAZER
	0110/0133	INDIANA T
	010474 FT	2 0 02156 0 00 0037+67
		BAJACK LN
		(PRDR)
	0110/0000	LENGTH(AH 3741 BK 3737)
		018 "DIA CIR PLASTIC
	0100/3409	LEN=0032 INSTALLED UNKN
		018 "DIA CIR PLASTIC
	0100/3029	LEN=0032 INSTALLED UNKN
		018 "DIA CIR PLASTIC

DIR: B TOTAL LEN: 2.692 MI. DIST: 11-1 SR: 1016
LEFT MUN: INDIANA T RIGHT MUN: INDIANA T

EXTRACT DATE: 12/28/2024 ROADWAY MANAGEMENT SYSTEM PAGE NUMBER: 595
PRINT DATE: 12/30/2024 SLD COUNTY/SR - ANNUAL PRINT COUNTY: ALLEGHENY

DIR: B TOTAL LEN: 2.692 MI. DIST: 11-1 SR: 1016
LEFT MUN: INDIANA T RIGHT MUN: INDIANA T

002690 FT		002690 FT	2 0 02156 0 00 0115+00
		5 0080/0000	LENGTH(AH 2792 BK 1957)
		0070/1389	018 "DIA CIRC CONCR
		0070/1336	LEN=0040 INSTALLED UNKN
		0070/1058	018 "DIA CIRC CONCR
			LEN=0040 INSTALLED UNKN
		0070/0177	018 "DIA CIRC CONCR
000733 FT		000733 FT	LEN=0040 INSTALLED UNKN
000177 FT		5 0070/0000	2 0 02156 0 00 0135+52
		000177 FT	LENGTH(AH 1957 BK 0556)
			2 0 02156 0 00 0140+86
			NC LEFEVER HILL RD
LEFEVER HILL RD		INTER-BK	RICH HILL RD (TBK)
(SR1025 SEG 0010/0000)		5 0060/0000	(TWP)
000177 FT		000177 FT	LENGTH(AH 0556 BK 1940)
000177 FT		7050/0000	LENGTH(AH 1940 BK 2727)
		000177 FT	LENGTH(AH 2727 BK 0023)
		7040/0000	BMSBG 02/1016/0032/0000
		INTER-AHD	COVE RUN RD (TBK)
		0032/0023	(TWP)
000154 FT		000154 FT	2 0 02110 0 00 0087+55
		INTER-BK	COVE RUN RD (TBK)
			(TWP)
			LONG RUN
		5 0032/0000	BMSBG 02/1016/0032/0000
000154 FT		000154 FT	LENGTH(AH 0023 BK 3292)
000154 FT		7030/0000	LENGTH(AH 3292 BK 2849)
000154 FT		000154 FT	LENGTH(AH 2849 BK 0579)
000154 FT		7020/0000	LENGTH(AH 0579 BK 0154)
		000154 FT	BMSBG 02/1016/0010/0000
		7014/0000	COVE RUN RD (TBK)
		INTER-AHD	(TWP)
		0010/0154	DEER CREEK
000000 FT		000000 FT	BMSBG 02/1016/0010/0000
			MFC BEGIN = E
		INTER-BK	LENGTH(AH 0154 BK 1952)
			LENGTH(AH 1952 BK 0000)
000000 FT		5 0010/0000	
		000000 FT	
		7010/0000	

EXTRACT DATE: 12/28/2024 ROADWAY MANAGEMENT SYSTEM PAGE NUMBER: 594
PRINT DATE: 12/30/2024 SLD COUNTY/SR - ANNUAL PRINT COUNTY: ALLEGHENY

DIR: B TOTAL LEN: 8.348 MI. DIST: 11-1 SR: 1015
LEFT MUN: WEST DEER T RIGHT MUN: WEST DEER T

044075 FT

044075 FT
INTER-AHD

BAKERSTOWN RD
(SR1028 SEG 0140/0000)
BAKERSTOWN RD
(SR1028 SEG 0140/0000)
FOR SR 1015 AND 1028
(CONN)
015 "DIA CIRC CONCR
LEN=0040 INSTALLED UNKN
018 "DIA CIR PLASTIC
LEN=0030 INSTALLED UNKN
018 "DIA CIRC CONCR
LEN=0040 INSTALLED UNKN
018 "DIA CIRC METAL
LEN=0050 INSTALLED UNKN
018 "DIA CIRC CONCR
LEN=0050 INSTALLED UNKN
024 "DIA CIRC METAL
LEN=0055 INSTALLED UNKN
018 "DIA CIR PLASTIC
LEN=0040 INSTALLED UNKN
2 0 02307 0 01 0409+95
LENGTH(AH 3282 BK 3335)
018 "DIA CIRC METAL
LEN=0050 INSTALLED UNKN

0160/3282

0160/3135

0160/2929

0160/2457

0160/2091

0160/1953

0160/1691

0160/1085

0160/0354

040793 FT

0160/0000

0150/3092

040793 FT

EXTRACT DATE: 12/28/2024 ROADWAY MANAGEMENT SYSTEM PAGE NUMBER: 593
PRINT DATE: 12/30/2024 SLD COUNTY/SR - ANNUAL PRINT COUNTY: ALLEGHENY

DIR: B TOTAL LEN: 8.348 MI. DIST: 11-1 SR: 1015
LEFT MUN: WEST DEER T RIGHT MUN: WEST DEER T

BENJAMIN ST
(TWP)

037458 FT
0150/0000

034065 FT

0150/2523	001 "DIA	CIRC CONCR	
	LEN=0070	INSTALLED	UNKN
0150/2055	015 "DIA	CIRC OTHER	
	LEN=0045	INSTALLED	UNKN
0150/1247	018 "DIA	CIRC CONCR	
	LEN=0035	INSTALLED	2002
0150/0741	024 "DIA	CIRC CONCR	
	LEN=0045	INSTALLED	UNKN
0150/0217	015 "DIA	CIRC CONCR	
	LEN=0030	INSTALLED	UNKN
037458 FT	2 0 02307	0 01 0376+60	
0150/0000	VILLAGE: CURTISVILLE		
	LENGTH(AH 3335 BK 3393)		
0140/2947	015 "DIA	CIR PLASTIC	
	LEN=0600	INSTALLED	UNKN
0140/2748	018 "DIA	CIRC METAL	
	LEN=0030	INSTALLED	UNKN
0140/2324	015 "DIA	CIR PLASTIC	
	LEN=0035	INSTALLED	UNKN
0140/1865	018 "DIA	CIR PLASTIC	
	LEN=0040	INSTALLED	UNKN
0140/0925	018 "H 00 "W	MULT PLSTIC	
	LEN=0040	INSTALLED	UNKN
0140/0635	018 "DIA	CIRC CONCR	
	LEN=0040	INSTALLED	UNKN
0140/0620	SUPERIOR RD		
	(TWP)		
034065 FT	2 0 02307	0 01 0342+24	
	FAWN ST		
	(TWP)		
0140/0000	LENGTH(AH 3393 BK 2722)		
0130/2497	BMS EN 02/1015/0130/2506		
	0 0 00000 0 00 0000+00		
0130/2479	LITTLE DEER		
	BMSBG 02/1015/0130/2506		
0130/2024	018 "DIA	CIRC CONCR	
	LEN=0050	INSTALLED	UNKN
0130/1595	908 EXTENSION		
	(SR1030 SEG 0004/0000)		
0130/1358	012 "DIA	CIRC CONCR	
	LEN=0006	INSTALLED	UNKN
0130/1328	BESSEMER AND LAKE ERIE		
	OVERPASS IS RR X-ING		
0130/0938	015 "DIA	CIRC CONCR	
	LEN=0040	INSTALLED	2014
	018 "DIA	CIRC CONCR	

EXTRACT DATE: 12/28/2024 ROADWAY MANAGEMENT SYSTEM PAGE NUMBER: 592
PRINT DATE: 12/30/2024 SLD COUNTY/SR - ANNUAL PRINT COUNTY: ALLEGHENY

DIR: B TOTAL LEN: 8.348 MI. DIST: 11-1 SR: 1015
LEFT MUN: WEST DEER T RIGHT MUN: WEST DEER T

MCKRELL RD
(TWP)

0130/0216
031343 FT

STARR RD
(SR1026 SEG 0020/3190) 0120/2045

WEST ST
(TWP) 0120/0645

CHURCH ST
(TWP) 0120/0350
















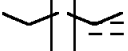






MICHAEL RD
(T026) 0120/0134
028279 FT

0130/0450 LEN=0076 INSTALLED UNKN
031343 FT 2 0 02307 0 01 0315+30
5 0130/0000 LENGTH(AH 2722 BK 3064)
0120/2339 018 "DIA CIRC CONCR
LEN=0035 INSTALLED UNKN
CREIGHTON RUSSELLTON RD
0120/2255 (SR1026 SEG 0030/0000)
0120/2183 BMSSEN 02/1015/0120/2139
0 0 00000 0 00 0000+00
LITTLE DEER
0120/2139 BMSBG 02/1015/0120/2139
018 "DIA CIRC METAL
0120/2053 LEN=0050 INSTALLED UNKN
0120/1400 018 "DIA CIRC CONCR
LEN=0040 INSTALLED UNKN
0120/0930 018 "DIA CIRC CONCR
LEN=0080 INSTALLED UNKN
PLANT ST
0120/0880 (TWP)
0120/0642 018 "DIA CIRC CONCR
LEN=0030 INSTALLED UNKN
CHURCH ST
0120/0340 (TWP)
0120/0150 BMSSEN 02/1015/0120/0138
0 0 00000 0 00 0000+00
CREEK
0120/0138 BMSBG 02/1015/0120/0138
028279 FT 2 0 02307 0 01 0284+76
SCHOOL ST
0120/0000 (TWP)
5 LENGTH(AH 3064 BK 2421)
CEDARWOOD CR
0110/2201 (TWP)
018 "DIA CIRC METAL
0110/2026 LEN=0020 INSTALLED UNKN

DIST: 11-1 SR: 1015
RIGHT MUN: WEST DEER T

EXTRACT DATE: 12/28/2024 ROADWAY MANAGEMENT SYSTEM PAGE NUMBER: 590
PRINT DATE: 12/30/2024 SLD COUNTY/SR - ANNUAL PRINT COUNTY: ALLEGHENY

DIR: B TOTAL LEN: 8.348 MI. DIST: 11-1 SR: 1015
LEFT MUN: INDIANA T RIGHT MUN: INDIANA T

		0070/3840	OVERPASS IS RR X-ING
		0070/3330	018 "DIA CIRC CONCR LEN=0030 INSTALLED 2002
		0070/3029	012 "DIA CIRC CONCR LEN=0045 INSTALLED UNKN
			
		0070/2637	BMS EN 02/1015/0070/2617 0 0 00000 0 00 0000+00 P3
		0070/2617	UNT TO LITTLE DEER CREE BMSBG 02/1015/0070/2617 CRAWFORD RUN RD
		0070/2411	(CNTY) HAYS ST
		0070/2195	(T700) 018 "DIA CIRC CONCR
		0070/2145	LEN=0025 INSTALLED UNKN
		0070/1887	018 "DIA CIRC CONCR LEN=0040 INSTALLED UNKN
		0070/1287	024 "DIA CIR PLASTIC LEN=0072 INSTALLED UNKN
		0070/1265	BARNHART ST (T702) 018 "DIA CIRC CONCR
		0070/1236	LEN=0045 INSTALLED UNKN
		0070/1087	018 "DIA CIRC CONCR LEN=0030 INSTALLED UNKN
		0070/0792	012 "DIA CIRC CONCR LEN=0008 INSTALLED 2002
016389 FT		016389 FT	2 0 02307 0 01 0164+75 VILLAGE: RURAL RIDGE VOSKAMP DR (TWP)
DUQUESNE LIGHT LN (PRDR)		5 0070/0000	LENGTH(AH 3932 BK 3587)
			
0060/3525		0060/3489	BMS EN 02/1015/0060/3476 0 0 00000 0 00 0000+00 LTLE. DR. CRK.
		0060/3476	BMSBG 02/1015/0060/3476 018 "DIA CIR PLASTIC
		0060/2970	LEN=0072 INSTALLED UNKN
		0060/2710	018 "DIA CIR PLASTIC LEN=0070 INSTALLED UNKN
		0060/2375	018 "DIA CIR PLASTIC LEN=0070 INSTALLED UNKN

DIST: 11-1 SR: 1015
RIGHT MUN: INDIANA T

EXTRACT DATE: 12/28/2024 ROADWAY MANAGEMENT SYSTEM PAGE NUMBER: 588
PRINT DATE: 12/30/2024 SLD COUNTY/SR - ANNUAL PRINT COUNTY: ALLEGHENY

DIR: B TOTAL LEN: 8.348 MI. DIST: 11-1 SR: 1015
LEFT MUN: HARMAR T RIGHT MUN: HARMAR T

2 0 02307 0 01 0060+80 006003 FT
NIXON RD
(T859) 0040/0000

HODEL ST
(T821) 0034/1085

BUSINESS CENTER DR
(PRDR) 0034/0665
HARMAR DR
(T851) 0034/0245
004236 FT

018 "DIA CIRC CONCR
LEN=0060 INSTALLED UNKN 0031/0876

018 "DIA CIRC CONCR
LEN=0030 INSTALLED UNKN 0031/0617
018 "DIA CIRC CONCR
LEN=0030 INSTALLED UNKN 0031/0610

TO 1008/0030 SH
(CONN) 0031/0461
018 "DIA CIRC CONCR

0040/1380 LEN=0035 INSTALLED UNKN
024 "DIA CIRC CONCR
0040/1029 LEN=0165 INSTALLED UNKN
DOMINICI LN
(TWP)
ELEANOR ST
(TWP)
0040/0465 018 "DIA CIRC CONCR
LEN=0040 INSTALLED 2002
HITE RD
(SR1014 SEG 0010/0000)
0040/0000 LENGTH(AH 3863 BK 1767)
018 "DIA CIRC CONCR
0034/1401 LEN=0040 INSTALLED 2002
BECKMAN ST
(TWP)
0034/1360
0034/1046 015 "DIA CIRC CONCR
LEN=0040 INSTALLED UNKN
004236 FT 0 0 00000 0 00 0000+00
VILLAGE: HARMAR HEIGHTS
MFC BEGIN = C
0034/0000 LENGTH(AH 1767 BK 1845)
0030/1358 BMS EN 02/1015/0030/1307
024 "DIA CIRC CONCR
0030/1120 LEN=0070 INSTALLED 2002
0 0 00000 0 00 0000+00
SR 0028 NB
0030/1102 BMS BG 02/1015/0030/1307
0030/0819 018 "DIA CIRC CONCR
LEN=0065 INSTALLED UNKN
0030/0565 018 "DIA CIRC CONCR
LEN=0030 INSTALLED UNKN
0030/0560 015 "DIA CIRC CONCR
LEN=0040 INSTALLED 2002

EXTRACT DATE: 12/28/2024 ROADWAY MANAGEMENT SYSTEM PAGE NUMBER: 587
PRINT DATE: 12/30/2024 SLD COUNTY/SR - ANNUAL PRINT COUNTY: ALLEGHENY

DIR: B TOTAL LEN: 8.348 MI. DIST: 11-1 SR: 1015
LEFT MUN: HARMAR T RIGHT MUN: HARMAR T

LEN=0030 INSTALLED UNKN 0031/0369

SHRINERS WY
(PRDR)
GULF LAB RD
(SR1008 SEG 0030/2184) 0031/0278

018 "DIA CIRC CONCR
LEN=0040 INSTALLED UNKN 0031/0053

0 0 00000 0 00 0000+00 002391 FT
MFC BEGIN = C
LENGTH(AH 1845 BK 1218) 0031/0000

0030/0316 012 "DIA CIRC METAL
LEN=0040 INSTALLED UNKN

SHRINERS WY
(PRDR)
GULF LAB RD
(SR1008 SEG 0030/2184)

0030/0272

0030/0003 018 "DIA CIRC CONCR
LEN=0003 INSTALLED UNKN
2 0 02307 0 00 0021+39
MFC BEGIN = C
LENGTH(AH 1845 BK 1218)
BESSEMER AND LAKE ERIE
OVERPASS IS RR X-ING

0030/0000 NC RU SELLTON RD
0020/0959 015 "DIA CIR PLASTIC
LEN=0025 INSTALLED UNKN
ACMETONIA SCHOOL
(PRDR)
ACMETONIA SCHOOL
(PRDR)

0020/0929

0020/0760

0020/0222 015 "DIA CIRC CONCR
LEN=0050 INSTALLED UNKN
2 0 02307 0 00 0011+50
LENGTH(AH 1218 BK 1173)
CENTER AV
(T795)

001173 FT

0020/0000

0010/0710 001 "H 01 "W UNK PLASTIC
LEN=0001 INSTALLED UNKN
001 "DIA CIR UNKNOWN
LEN=0001 INSTALLED UNKN
012 "DIA CIR PLASTIC
LEN=0040 INSTALLED UNKN
LINCOLN AV
(T549)

0010/0558

0010/0546

0010/0412

0010/0170

0010/0037 015 "DIA CIRC METAL
LEN=0030 INSTALLED UNKN
2 0 02307 0 00 0000+00
VILLAGE: ACMETONIA
NC PE ARL AV
FREEPORT RD
(SR1001 SEG 0250/1506)
MFC BEGIN = C

000000 FT

0010/0000 LENGTH(AH 1173 BK 0000)

EXTRACT DATE: 12/28/2024 ROADWAY MANAGEMENT SYSTEM PAGE NUMBER: 586
PRINT DATE: 12/30/2024 SLD COUNTY/SR - ANNUAL PRINT COUNTY: ALLEGHENY

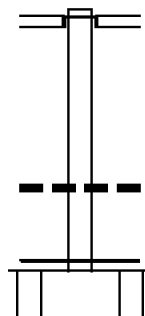
DIR: B TOTAL LEN: 2.168 MI. DIST: 11-1 SR: 1014
LEFT MUN: FRAZER T RIGHT MUN: FRAZER T

011404 FT

011449 FT
INTER-AHD MURRAY HILL RD
(SR1021 SEG 0050/0869)
BUTLER LOGAN RD
0060/2118 (SR1019 SEG 0060/0000)

009286 FT

0060/0304 018 " DIA CIRC CONCR
009331 FT LEN=0161 INSTALLED UNKN
2 0 02217 0 00 0048+04
MFC BEGIN = D
5 0060/0000 LENGTH(AH 2118 BK 0974)



TO SR 1049/0010 SH

[illegible]

EXTRACT DATE: 12/28/2024 ROADWAY MANAGEMENT SYSTEM PAGE NUMBER: 584
PRINT DATE: 12/30/2024 SLD COUNTY/SR - ANNUAL PRINT COUNTY: ALLEGHENY

DIR: B TOTAL LEN: 2.168 MI. DIST: 11-1 SR: 1014
LEFT MUN: SPRINGDALE T RIGHT MUN: SPRINGDALE T

(SR8060 SEG 0760/0440)	0021/1361		0020/1386	RAMP J RD (SR8060 SEG 0760/0440)
FROM 8060/0760 SH				
(CONN)	0021/1290			
SPRINGDALE			0020/0941	SPRINGDALE
HARMAR T	0021/0883		0020/0766	HARMAR T
BMSSEN 02/1014/0020/0399	0021/0782			BMSSEN 02/1014/0020/0399
018 "DIA CIRC CONCR				
LEN=0050 INSTALLED UNKN	0021/0760			
2 0 02216 0 00 0019+91				2 0 02216 0 00 0019+91
SR 0028 NB			0020/0485	SR 0028 NB
BMSBG 02/1014/0020/0399	0021/0501			BMSBG 02/1014/0020/0399
			0020/0357	RAMP L RD
				(SR8060 SEG 0250/0000)
RAMP L RD			0020/0356	RAMP M RD
(SR8060 SEG 0250/0000)	0021/0369			(SR8060 SEG 0500/0822)
RAMP M RD				
(SR8060 SEG 0500/0822)	0021/0361			
			0020/0194	TO 8060/0250 SH
HITE RD ET				(CONN)
(TWP)	0021/0090		0020/0079	HITE RD ET
2 0 02216 0 00 0016+73	001490 FT		001490 FT	(TWP)
MFC BEGIN = C				2 0 02216 0 00 0016+18
LENGTH(AH 1719 BK 1490)	0021/0000		0020/0000	MFC BEGIN = C
HILL TOP LN				LENGTH(AH 1726 BK 1490)
(TWP)	0010/1175			
			0010/0450	018 "DIA CIRC CONCR
ROBERTS ST				LEN=0030 INSTALLED UNKN
(TWP)	0010/0380		0010/0300	018 "DIA CIRC CONCR
				LEN=0035 INSTALLED UNKN
			0010/0170	BAKER AL
UNKNOWN AL				(TWP)
(TWP)	0010/0130		000000 FT	2 0 02216 0 00 0000+00
	000000 FT			(APRA) ACTION INDUSTRIE
				TE RD
				RUSSELLTON RD
			INTER-BK	(SR1015 SEG 0040/0000)
				NIXON RD
				(T585)
			0010/0000	MFC BEGIN = C
				LENGTH(AH 1490 BK 0000)

EXTRACT DATE: 12/28/2024 ROADWAY MANAGEMENT SYSTEM PAGE NUMBER: 583
PRINT DATE: 12/30/2024 SLD COUNTY/SR - ANNUAL PRINT COUNTY: ALLEGHENY

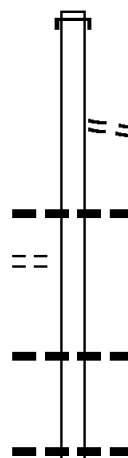
DIR: B TOTAL LEN: 13.570 MI. DIST: 11-1 SR: 1013
LEFT MUN: WEST DEER T RIGHT MUN: WEST DEER T

HENRY RD
(T759)

071649 FT

0350/1360

068269 FT



071649 FT AH-BUTLER (10)
INTER-AHD SAXONBURG BL
0350/3380 (SR2007 SEG 0010/0000)

0350/2440 DAWSON RD
(T721)

0350/1437 015"H 01"W **UNKNOWN**
LEN=0060 INSTALLED UNKN

0350/0353 020"H 02"W **UNKNOWN**
LEN=0060 INSTALLED UNKN
068269 FT 2 0 02248 0 00 0708+91
5 0350/0000 LENGTH(AH 3380 BK 2856)
015"H 02"W **UNKNOWN**
0340/2741 LEN=0100 INSTALLED UNKN

EXTRACT DATE: 12/28/2024 ROADWAY MANAGEMENT SYSTEM PAGE NUMBER: 582
PRINT DATE: 12/30/2024 SLD COUNTY/SR - ANNUAL PRINT COUNTY: ALLEGHENY

DIR: B TOTAL LEN: 13.570 MI. DIST: 11-1 SR: 1013
LEFT MUN: WEST DEER T RIGHT MUN: WEST DEER T

		0340/1768	018 "DIA CIRC CONCR LEN=0099 INSTALLED UNKN
		0340/0600	018 "DIA CIRC CONCR LEN=0040 INSTALLED UNKN
		0340/0300	018 "DIA CIRC METAL LEN=0099 INSTALLED UNKN
		0340/0197	024 "DIA CIRC CONCR LEN=0035 INSTALLED UNKN
065413 FT		065413 FT	2 0 02248 0 00 0679+82
		0340/0000	LENGTH(AH 2856 BK 1249)
		0330/0497	018 "DIA CIRC CONCR LEN=0030 INSTALLED UNKN
		0330/0147	018 "DIA CIR PLASTIC LEN=0025 INSTALLED UNKN
064164 FT		064164 FT	2 0 02248 0 00 0667+64
			BAKERSTOWN RD (SR1028 SEG 0130/0665)
		0330/0000	MFC BEGIN = D LENGTH(AH 1249 BK 2719)
LAKEVIEW DR (TWP)	0320/2120		
		0320/2078	018 "DIA CIRC CONCR LEN=0099 INSTALLED UNKN
MORETTI DR (PRDR)	0320/1880		
SKYLINE DR (TWP)	0320/1750		
HIGHLAND DR (TWP)	0320/1420		
		0320/1250	015 "DIA CIRC CONCR LEN=0099 INSTALLED UNKN
		0320/0589	018 "DIA CIRC CONCR LEN=0050 INSTALLED UNKN
061445 FT		061445 FT	2 0 02248 0 00 0640+60
		0320/0000	LENGTH(AH 2719 BK 2168)
		0310/1738	BMSSEN 02/1013/0310/1726
			2 0 02248 0 00 0636+12
			BR LIT DEER
		0310/1726	BMSBG 02/1013/0310/1726
POPLAR ST (T901)	0310/1580		
			018 "DIA CIRC CONCR

EXTRACT DATE: 12/28/2024 ROADWAY MANAGEMENT SYSTEM PAGE NUMBER: 581
PRINT DATE: 12/30/2024 SLD COUNTY/SR - ANNUAL PRINT COUNTY: ALLEGHENY

DIR: B TOTAL LEN: 13.570 MI. DIST: 11-1 SR: 1013
LEFT MUN: WEST DEER T RIGHT MUN: WEST DEER T

HAWTHORNE LN (TWP)	0310/0820	==	0310/0845	LEN=0030	INSTALLED UNKN
	059277 FT	==	0310/0010	018 "DIA CIRC CONCR LEN=0020	INSTALLED UNKN
			059277 FT	2 0 02248 0 00 0621+26	
				FORD ST (T807)	
			0310/0000	LENGTH(AH 2168 BK 1888)	
			0300/1868	018 "DIA CIRC CONCR LEN=0015	INSTALLED UNKN
KAUFMAN RD (T707)	0300/0660	==			
			0300/0593	018 "DIA CIRC CONCR LEN=0035	INSTALLED UNKN
			0300/0463	018 "DIA CIRC METAL LEN=0030	INSTALLED UNKN
	057389 FT		0300/0110	018 "DIA CIRC CONCR LEN=0035	INSTALLED UNKN
			057389 FT	2 0 02248 0 00 0599+48	
			0300/0000	LENGTH(AH 1888 BK 2467)	
			0290/2044	024 "DIA CIRC CONCR LEN=0030	INSTALLED UNKN
			0290/2032	072 "DIA CIRC CONCR LEN=0055	INSTALLED UNKN
			0290/2020	BENJAMIN ST (T801)	
CURTISVILLE RD (T810)	0290/1630	==			
			0290/1617	018 "DIA CIRC CONCR LEN=0030	INSTALLED UNKN
			0290/1152	024 "DIA CIR PLASTIC LEN=0030	INSTALLED UNKN
	054922 FT		054922 FT	2 0 02248 0 00 0575+88	
			0290/0000	LENGTH(AH 2467 BK 1269)	
LOGAN RD (T632)	0280/0575	==			
			0280/0411	MCKRELL RD (T632)	
	053653 FT		0280/0397	018 "DIA CIRC CONCR LEN=0035	INSTALLED UNKN
			053653 FT	2 0 02248 0 00 0562+22	
			0280/0000	LENGTH(AH 1269 BK 0540)	

EXTRACT DATE: 12/28/2024 ROADWAY MANAGEMENT SYSTEM PAGE NUMBER: 580
PRINT DATE: 12/30/2024 SLD COUNTY/SR - ANNUAL PRINT COUNTY: ALLEGHENY

DIR: B TOTAL LEN: 13.570 MI.
LEFT MUN: WEST DEER T

DIST: 11-1 SR: 1013
RIGHT MUN: WEST DEER T

STONECREST DR
(TWP)
FIELDSTONE DR
(TWP)

053113 FT

0260/2747

0260/2188

BAIRDFORD RD
(CNTY)

0260/0315

050111 FT

WEST STARZ RD
(SR1024 SEG 0030/3874)

0250/0895

048602 FT

0270/0287	BMS	SEN	02/1013/0270/0276
084	"	DIA	CIRC METAL
0270/0285	LEN=	0030	INSTALLED UNKN
2 0	02248	0 00	0559+58
	BR.	L. DR.	CRK.
0270/0276	BMS	SBG	02/1013/0270/0276
018	"	DIA	CIRC CONCR
0270/0043	LEN=	0035	INSTALLED UNKN
053113 FT	2 0	02248	0 00 0556+82
0270/0000	LENGTH(AH	0540	BK 3002)
FOR SR 1013 AND 1025			
0260/0945	(CONN)		
0260/0820	EAST UNION RD		
	(SR1025 SEG 0070/3488)		
0260/0595	018	"	DIA CIR UNKNOWN
	LEN=	0040	INSTALLED UNKN
	018	"	DIA CIR PLASTIC
0260/0029	LEN=	0035	INSTALLED UNKN
050111 FT	2 0	02248	0 00 0526+67
0260/0000	LENGTH(AH	3002	BK 1509)
0250/0812	018	"	DIA CIRC CONCR
	LEN=	0030	INSTALLED UNKN
0250/0066	018	"	DIA CIRC CONCR
048602 FT	LEN=	0099	INSTALLED UNKN
0250/0000	2 0	02248	0 00 0511+13
	LENGTH(AH	1509	BK 2461)
0240/1830	024	"	DIA CIRC CONCR
	LEN=	0028	INSTALLED UNKN
0240/1805	REAGHARD DR		
	(TWP)		
0240/1738	018	"	H 18"W ELLIP CONC
	LEN=	0099	INSTALLED UNKN
0240/1489	018	"	DIA CIR PLASTIC
	LEN=	0025	INSTALLED UNKN
0240/1053	024	"	DIA CIRC CONCR
	LEN=	0030	INSTALLED UNKN

EXTRACT DATE: 12/28/2024 ROADWAY MANAGEMENT SYSTEM PAGE NUMBER: 579
PRINT DATE: 12/30/2024 SLD COUNTY/SR - ANNUAL PRINT COUNTY: ALLEGHENY

DIR: B TOTAL LEN: 13.570 MI. DIST: 11-1 SR: 1013
LEFT MUN: WEST DEER T RIGHT MUN: WEST DEER T

GRUBBS RD
(TWP)
QUIGLEY RD
(T753)

046141 FT

0220/2085

0220/1775

043897 FT

0240/0720

0240/0705

046141 FT

5 0240/0000

0220/2197

0220/2188

0220/2187

0220/1695

0220/1535

0220/1201

0220/0934

0220/0890

0220/0865

0220/0637

0220/0146

5 0220/0000

0210/1932

0210/1879

0210/1875

0210/1736

0210/1051

0210/0827

RAMSEY RD
(T673)
018 "DIA CIRC PLASTIC
LEN=0099 INSTALLED UNKN
2 0 02248 0 00 0487+43
BURGER RD
(TWP)
5 LENGTH(AH 2461 BK 2244)
BMSSEN 02/1013/0220/1288
2 0 02248 0 00 0486+51
BR CUNNINGHAM
BMSBG 02/1013/0220/1288
036 "H 00 "W MULT METAL
LEN=0035 INSTALLED UNKN

015 "DIA CIRC METAL
LEN=0030 INSTALLED UNKN
018 "DIA CIRC CONCR
LEN=0035 INSTALLED UNKN
018 "DIA CIRC CONCR
LEN=0040 INSTALLED UNKN
018 "DIA CIRC CONCR
LEN=0060 INSTALLED UNKN
024 "DIA CIRC CONCR
LEN=0099 INSTALLED UNKN
TRUMP RD
(T672)
018 "DIA CIRC CONCR
LEN=0045 INSTALLED UNKN
018 "DIA CIRC CONCR
LEN=0060 INSTALLED UNKN
2 0 02248 0 00 0464+16
5 LENGTH(AH 2244 BK 2169)
018 "DIA CIRC CONCR
LEN=0045 INSTALLED UNKN
018 "DIA CIRC CONCR
LEN=0040 INSTALLED UNKN
SAXONY RD
(TWP)
018 "DIA CIRC CONCR
LEN=0050 INSTALLED UNKN
084 "DIA CIRC CONCR
LEN=0100 INSTALLED UNKN
018 "DIA CIRC CONCR
LEN=0040 INSTALLED UNKN

DIR: B TOTAL LEN: 13.570 MI. DIST: 11-1 SR: 1013
LEFT MUN: WEST DEER T RIGHT MUN: WEST DEER T

[illegible]

EXTRACT DATE: 12/28/2024 ROADWAY MANAGEMENT SYSTEM PAGE NUMBER: 577
PRINT DATE: 12/30/2024 SLD COUNTY/SR - ANNUAL PRINT COUNTY: ALLEGHENY

DIR: B TOTAL LEN: 13.570 MI. DIST: 11-1 SR: 1013
LEFT MUN: INDIANA T RIGHT MUN: INDIANA T

PAUL DR
(PRDR)

0170/0493

035672 FT

FOSSIL RIDGE RD
(PRDR)

0160/2570

032957 FT

0170/0871 LEN=0040 INSTALLED UNKN
0170/0082 018 "DIA CIRC CONCR
035672 FT LEN=0040 INSTALLED UNKN
2 0 02248 0 00 0382+00
ALPINE VILLAGE DR
(T707)
5 0170/0000 LENGTH(AH 1197 BK 2715)
0160/2057 018 "DIA CIR PLASTIC
0160/2021 LEN=0040 INSTALLED UNKN
BMSSEN 02/1013/0160/1928
2 0 02248 0 00 0354+95
DEER CREEK
0160/1928 BMSBG 02/1013/0160/1928
0160/1903 018 "DIA CIRC CONCR
LEN=0040 INSTALLED UNKN
0160/1550 018 "DIA CIRC CONCR
LEN=0353 INSTALLED UNKN
PENNDOT STOCK PILE YARD
0160/1517 (GOVT)
0160/1127 018 "DIA CIRC CONCR
LEN=0040 INSTALLED UNKN
0160/1050 BMSSEN 02/1013/0160/0891
BMSSEN 02/1013/0160/0890
0160/1044 2 0 02248 0 00 0354+95
BRIDGE CLOSED
PA TURNPIKE (I-76)
0160/0772 BMSBG 02/1013/0160/0890
0160/0730 018 "DIA CIRC METAL
LEN=0025 INSTALLED UNKN
OLD SAXONBURG BL
0160/0605 (TWP)
024 "DIA CIRC CONCR
0160/0548 LEN=0020 INSTALLED UNKN
018 "DIA CIRC OTHER
0160/0280 LEN=0080 INSTALLED UNKN
032957 FT 2 0 02248 0 00 0354+95
5 0160/0000 LENGTH(AH 2715 BK 1646)
OLD SAXONBURG BL
0150/1442 (TWP)
FROM 0910/0340 SH
0150/1214 (CONN)
GIBSONIA RD
(SR0910 SEG 0340/0000)
0150/1155 048 "DIA CIRC CONCR

EXTRACT DATE: 12/28/2024 ROADWAY MANAGEMENT SYSTEM PAGE NUMBER: 576
PRINT DATE: 12/30/2024 SLD COUNTY/SR - ANNUAL PRINT COUNTY: ALLEGHENY

DIR: B TOTAL LEN: 13.570 MI. DIST: 11-1 SR: 1013
LEFT MUN: INDIANA T RIGHT MUN: INDIANA T

BERG DR
(TWP)

0150/0970

VERANDA LN
(PRDR)

0140/2830

MCCLELLAND DR
(TWP)

0140/2020

CHARLES DR
(TWP)

0140/0843

CHURCH LN
(SR1012 SEG 0080/2087)

0140/0404
028268 FT

SHELBY LN
(PRDR)

0130/0890

026883 FT

SMITH FARM LN

0150/1080 LEN=0100 INSTALLED UNKN

0150/0825 CEMETERY LN
(TWP)

0150/0670 HEATHERGATE DR
(TWP)

0150/0400 015" DIA CIRC CONCR
LEN=0099 INSTALLED UNKN

0150/0370 024" DIA CIRC CONCR
LEN=0035 INSTALLED UNKN

0150/0034 JOHN SMITH LN
(PRDR)

031311 FT 2 0 02248 0 00 0343+60
0150/0000 LENGTH(AH 1646 BK 3043)

0140/2559 WEBER DR
(T764)

0140/2197 018" DIA CIRC CONCR
LEN=0024 INSTALLED UNKN

0140/1646 FOX CHPL MID SCHL ENT R
(TWP)

0140/1077 APPLE LN
(PRDR)

0140/0950 024"H 00"W MULT CONCR
LEN=0030 INSTALLED UNKN

028268 FT 2 0 02248 0 00 0308+13
024"H 00"W MULT CONCR
LEN=0099 INSTALLED UNKN

0140/0000 NC SAXONBURG BL
LENGTH(AH 3043 BK 1385)

0130/0167 BMS EN 02/1013/0130/0132
2 0 02248 0 00 0295+74

0130/0155 BLUE RUN
BMSBG 02/1013/0130/0132

026883 FT 2 0 02248 0 00 0294+48
DORSEYVILLE RD

0130/0000 (CNTY)
LENGTH(AH 1385 BK 3622)

DIR: B	TOTAL LEN: 13.570 MI.	DIST 11-1	SR: 1013
LEFT MUN: INDIANA T		RIGHT MUN: INDIANA T	
(PRDR)	0120/3373	==	
		==	0120/3149 015 "DIA CIRC OTHER LEN=0035 INSTALLED UNKN
		==	0120/2652 024"H 24"W CON BOX CUL LEN=0035 INSTALLED UNKN
		==	0120/2191 VALLEY LN (PRDR)
ABERSTICH LN (PRDR)	0120/2039	==	
		==	0120/1609 015 "DIA CIRC OTHER LEN=0040 INSTALLED UNKN
	023261 FT		
			023261 FT 2 0 02248 0 00 0257+99 5 0120/0000 LENGTH(AH 3622 BK 1367)
			0110/1330 012 "DIA CIRC CONCR LEN=0030 INSTALLED UNKN
C FOR HARTWOOD ACRES P (CONN)	0110/0803	==	
		==	0110/0415 036 "DIA CIRC CONCR LEN=0030 INSTALLED UNKN
C FOR HARTWOOD ACRES P (CONN)	0110/0275	==	
		==	0110/0109 018 "DIA CIRC OTHER LEN=0099 INSTALLED UNKN
0 02248 0 00 0244+19 021894 FT HARTWOOD ACRES PS	0110/0000	==	
		==	5 0110/0000 LENGTH(AH 1367 BK 2925)
		==	0100/2165 WESTCHESTER DR (TWP)
		==	0100/1397 015 "DIA CIRC METAL LEN=0035 INSTALLED UNKN
OX HUNT RD (TWP)	0100/1020	==	
		==	0100/0895 015 "DIA CIRC CONCR LEN=0065 INSTALLED UNKN
		==	0100/0446 018 "DIA CIRC CONCR LEN=0035 INSTALLED UNKN
018969 FT		==	0100/0000 2 0 02248 0 00 0215+13 5 LENGTH(AH 2925 BK 1656)
		==	0090/1547 018 "DIA CIRC PLASTIC LEN=0081 INSTALLED UNKN
		==	0090/1458 BMSSEN 02/1013/0090/1450 2 0 02248 0 00 0213+07
		==	0090/1450 STREAM BMSBG 02/1013/0090/1450

EXTRACT DATE: 12/28/2024 ROADWAY MANAGEMENT SYSTEM PAGE NUMBER: 574
PRINT DATE: 12/30/2024 SLD COUNTY/SR - ANNUAL PRINT COUNTY: ALLEGHENY

DIR: B TOTAL LEN: 13.570 MI. DIST: 11-1 SR: 1013
LEFT MUN: INDIANA T RIGHT MUN: INDIANA T

FIVE ACRES DR
(PRDR)

0090/1225

0090/1385

MALLARD DR
(TWP)

017313 FT

015755 FT

HARTS RUN RD
(SR1010 SEG 0060/2378)

0080/0000
015755 FT

KLEIN RD
(T772)

0070/0494
015261 FT

013784 FT

0090/0617
0090/0324

0090/0313

0090/0173
0090/0019
017313 FT

0090/0000

0080/1008

0080/0516

0080/0300
015755 FT

INTER-BK

0080/0000
015755 FT

7074/0000

INTER-AHD

0070/0494
015261 FT

0060/1401

0060/1068

0060/0719

0060/0419
013784 FT
0060/0000
0050/0660

018 "DIA CIRC CONCR
LEN=0035 INSTALLED UNKN
BMSSEN 02/1013/0090/0313
2 0 02248 0 00 0201+72
BR. LTLE. PINE
BMSBG 02/1013/0090/0313
015 "DIA CIRC CONCR
LEN=0040 INSTALLED UNKN
BMSSEN 02/1013/0090/0000
2 0 02248 0 00 0199+55
BR. LTLE. PINE
BMSBG 02/1013/0090/0000
LENGTH(AH 1656 BK 1558)
018 "DIA CIRC OTHER
LEN=0030 INSTALLED UNKN
024 "DIA CIRC CONCR
LEN=0030 INSTALLED UNKN
018 "DIA CIR PLASTIC
LEN=0020 INSTALLED UNKN
2 0 02248 0 00 0182+95
NC SA
XONBURG RD
HARTS RUN RD
(SR1006 SEG 0060/0000)
SAXONBURG BL
(SR1006 SEG 0060/0000)
LTH AH 001558 BK 000100
LTH AH 000100 BK 000494
SAXONBURG BL
(SR1006 SEG 0040/0000)
2 0 02248 0 00 0152+80
LENGTH(AH 0494 BK 1477)
024 "DIA CIRC CONCR
LEN=0045 INSTALLED UNKN
018 "DIA CIRC CONCR
LEN=0050 INSTALLED UNKN
024 "DIA CIRC CONCR
LEN=0040 INSTALLED UNKN
024 "DIA CIRC CONCR
LEN=0065 INSTALLED UNKN
2 0 02248 0 00 0137+00
LENGTH(AH 1477 BK 1109)
BMSSEN 02/1013/0050/0634
024 "DIA CIRC CONCR

EXTRACT DATE: 12/28/2024 ROADWAY MANAGEMENT SYSTEM PAGE NUMBER: 573
PRINT DATE: 12/30/2024 SLD COUNTY/SR - ANNUAL PRINT COUNTY: ALLEGHENY

DIR: B TOTAL LEN: 13.570 MI. DIST: 11-1 SR: 1013
LEFT MUN: INDIANA T RIGHT MUN: INDIANA T

SHADY LN
(PRDR)

0050/0539

2 0 02248 0 00 0126+72 012675 FT
FRANCIONI LN
(PRDR)

0050/0000

BERRY HILL RD
(T943)

0040/1765

0050/0624	LEN=0030	INSTALLED	UNKN
2 0 02248 0 00 0126+72			
LITTLE PINE			
0050/0600	BMSBG 02/1013/0050/0634		
018 "DIA	CIRC CONCR		
0050/0583	LEN=0040	INSTALLED	UNKN
	018 "DIA	CIRC CONCR	
	LEN=0040	INSTALLED	UNKN
0050/0320	LEN=0040	INSTALLED	UNKN
	018 "DIA	CIRC OTHER	
0050/0200	LEN=0035	INSTALLED	UNKN
012675 FT	INDIANA		
	OHARA T		
0050/0000	LENGTH(AH 1109 BK 3979)		
	024 "DIA	CIRC CONCR	
0040/3932	LEN=0030	INSTALLED	UNKN
	018 "DIA	CIRC OTHER	
0040/3783	LEN=0030	INSTALLED	UNKN
	024 "DIA	CIRC OTHER	
0040/3730	LEN=0084	INSTALLED	UNKN
	018 "DIA	CIRC CONCR	
0040/3461	LEN=0035	INSTALLED	UNKN
	018 "DIA	CIRC OTHER	
0040/3413	LEN=0035	INSTALLED	UNKN
	018 "DIA	CIRC CONCR	
0040/2963	LEN=0040	INSTALLED	UNKN
	038 "DIA	CIRC CONCR	
0040/2837	LEN=0035	INSTALLED	UNKN
	024 "DIA	CIRC CONCR	
0040/2705	LEN=0035	INSTALLED	UNKN
	018 "DIA	CIRC CONCR	
0040/2325	LEN=0030	INSTALLED	UNKN
	BROWNSHILL RD		
0040/1790	(T943)		
	048"H 50"W	CON BOX CUL	
0040/1750	LEN=0040	INSTALLED	UNKN
	015 "DIA	CIRC OTHER	
0040/1500	LEN=0080	INSTALLED	UNKN
	024 "DIA	CIRC CONCR	
0040/1154	LEN=0035	INSTALLED	UNKN
	024 "DIA	CIRC OTHER	
0040/0816	LEN=0035	INSTALLED	UNKN
	036 "DIA	CIRC CONCR	
0040/0379	LEN=0035	INSTALLED	UNKN
	018 "DIA	CIRC METAL	
0040/0294	LEN=0030	INSTALLED	UNKN
	018 "DIA	CIRC CONCR	

EXTRACT DATE: 12/28/2024 ROADWAY MANAGEMENT SYSTEM PAGE NUMBER: 572
PRINT DATE: 12/30/2024 SLD COUNTY/SR - ANNUAL PRINT COUNTY: ALLEGHENY

DIR: B TOTAL LEN: 13.570 MI. DIST: 11-1 SR: 1013
LEFT MUN: OHARA T RIGHT MUN: OHARA T

008696 FT

0040/0137	LEN=0035	INSTALLED UNKN
RBR		
0040/0013	BMS	SEN 02/1013/0040/0000
008696 FT	2 0 02248 0 00	0086+98
RBR		
0040/0000	BR	LITTLE PINE CRK
	BMSBG 02/1013/0040/0000	
	LENGTH(AH 3979 BK 3733)	
0030/3608	018 "DIA	CIRC CONCR
0030/3133	LEN=0030	INSTALLED UNKN
0030/2990	018 "DIA	CIRC CONCR
0030/2973	LEN=0040	INSTALLED UNKN
0030/2778	018 "DIA	CIRC CONCR
0030/2367	LEN=0045	INSTALLED UNKN
0030/2317	018 "DIA	CIRC CONCR
0030/2069	LEN=0035	INSTALLED UNKN
0030/1535	018 "DIA	CIRC OTHER
0030/1524	LEN=0030	INSTALLED UNKN
0030/1003	036"H 60"W	ELLIP CONC
0030/0852	LEN=0050	INSTALLED UNKN
0030/0759	018 "DIA	CIRC METAL
0030/0694	LEN=0040	INSTALLED UNKN
0030/0562	018 "DIA	CIRC CONCR
0030/0455	LEN=0040	INSTALLED UNKN
0030/0403	015 "DIA	CIRC CONCR
004963 FT	LEN=0035	INSTALLED UNKN
	018 "DIA	CIRC METAL
	LEN=0050	INSTALLED UNKN
	018 "DIA	CIRC METAL
	LEN=0065	INSTALLED UNKN
	048 "DIA	CIRC METAL
	LEN=0045	INSTALLED UNKN
	018 "DIA	CIRC CONCR
	LEN=0099	INSTALLED UNKN
RBR		
0030/0455	BMS	SEN 02/1013/0030/0428
	2 0 02248 0 00	0049+55
RBR		
0030/0403	P3	LITTLE PINE CREEK
004963 FT	BMSBG 02/1013/0030/0428	
	2 0 02248 0 00	0049+55
	OHARA	

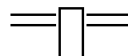
DIST: 11-1 SR: 1013
RIGHT MUN: OHARA T

000000 FT

	<p>S 0030/0000 SHALER T LENGTH(AH 3733 BK 2925)</p> <p>0020/2287 BMS EN 02/1013/0020/2226 2 0 02248 0 00 0042+64 P3</p> <p>LITTLE PINE CREEK 0020/2226 BMS BG 02/1013/0020/2226 018 " DIA CIRC CONCR</p> <p>0020/1661 LEN=0099 INSTALLED UNKN</p> <p>072 " DIA CIRC CONCR 0020/1014 LEN=0030 INSTALLED UNKN 024 " DIA CIRC CONCR</p> <p>0020/0924 LEN=0030 INSTALLED UNKN 018 " DIA CIRC METAL</p> <p>0020/0684 LEN=0030 INSTALLED UNKN 018 " DIA CIRC CONCR</p> <p>0020/0531 LEN=0099 INSTALLED UNKN 036 " DIA CIRC CONCR</p> <p>0020/0194 LEN=0050 INSTALLED UNKN 018 " DIA CIRC METAL</p> <p>0020/0018 LEN=0040 INSTALLED UNKN 002038 FT 2 0 02248 0 00 0019+41</p> <p>S 0020/0000 LENGTH(AH 2925 BK 2038) 024"H 24"W CON BOX CUL</p> <p>0010/1894 LEN=0040 INSTALLED UNKN 024 " DIA CIRC CONCR</p> <p>0010/1345 LEN=0040 INSTALLED UNKN 024 " DIA CIRC CONCR</p> <p>0010/1103 LEN=0040 INSTALLED UNKN KAY ST</p> <p>0010/1075 (TWP) 018 " DIA CIRC CONCR</p> <p>0010/0794 LEN=0040 INSTALLED UNKN 018 " DIA CIRC CONCR</p> <p>0010/0395 LEN=0060 INSTALLED UNKN</p> <p>FROM 0008/0210 SH 0010/0103 (CONN) 000000 FT 2 0 02248 0 00 0000+00 NC SA XONBURG BL WILLIAM FLYNN HW (SR0008 SEG 0221/0000) (SR0008 SEG 0220/0000)</p> <p>S 0010/0000 MFC BEGIN = C LENGTH(AH 2038 BK 0000)</p>
--	--

EXTRACT DATE: 12/28/2024 ROADWAY MANAGEMENT SYSTEM PAGE NUMBER: 570
PRINT DATE: 12/30/2024 SLD COUNTY/SR - ANNUAL PRINT COUNTY: ALLEGHENY
DIR: B TOTAL LEN: 3.866 MI. DIST: 11-1 SR: 1012
LEFT MUN: INDIANA T RIGHT MUN: INDIANA T

020412 FT



020412 FT SAXONBURG BL
0080/2087 (SR1013 SEG 0140/0404)
024 "DIA CIRC CONCR

EXTRACT DATE: 12/28/2024 ROADWAY MANAGEMENT SYSTEM PAGE NUMBER: 569
PRINT DATE: 12/30/2024 SLD COUNTY/SR - ANNUAL PRINT COUNTY: ALLEGHENY

DIR: B TOTAL LEN: 3.866 MI. DIST: 11-1 SR: 1012
LEFT MUN: INDIANA T RIGHT MUN: INDIANA T

MARGARET ST
(T654)

0080/1210

018325 FT

016115 FT

SHAFFER RUN RD
(T651)

0060/2820

-- --	0080/2049	LEN=0032	INSTALLED	UNKN
-- --	0080/1800	018 "DIA	CIRC CONCR	UNKN
-- --	0080/1566	LEN=0040	INSTALLED	UNKN
-- --	0080/1230	018 "DIA	CIRC CONCR	UNKN
-- --	0080/1230	LEN=0032	INSTALLED	UNKN
==				
-- --	0080/0617	018 "DIA	CIRC CONCR	UNKN
-- --	0080/0324	LEN=0050	INSTALLED	UNKN
-- --	0080/0132	018 "DIA	CIRC METAL	UNKN
-- --	0080/0132	LEN=0192	INSTALLED	UNKN
-- --	018325 FT	018 "DIA	CIR PLASTIC	UNKN
-- --	0080/0000	LEN=0040	INSTALLED	UNKN
-- --	0080/0000	2 0 02138	0 02 0191+44	
-- --	0070/2177	LENGTH(AH	2087 BK 2210)	
==				
-- --	0070/1462	RIDGEHAVEN LN	(PRDR)	
-- --	0070/1462	018 "DIA	CIRC CONCR	UNKN
-- --	0070/0674	LEN=0040	INSTALLED	UNKN
-- --	0070/0163	018 "DIA	CIRC CONCR	UNKN
-- --	016115 FT	LEN=0040	INSTALLED	UNKN
-- --	0070/0000	2 0 02138	0 02 0169+45	
-- --	0060/3340	LENGTH(AH	2210 BK 3409)	
-- --	0060/3340	018 "DIA	CIR PLASTIC	UNKN
-- --	0060/3034	LEN=0040	INSTALLED	UNKN
-- --	0060/3034	018 "DIA	CIRC CONCR	UNKN
-- --	0060/2820	LEN=0040	INSTALLED	UNKN
==				
-- --	0060/2650	018 "DIA	CIRC CONCR	UNKN
-- --	0060/2525	LEN=0040	INSTALLED	UNKN
-- --	0060/2525	018 "DIA	CIR PLASTIC	UNKN
-- --	0060/2230	LEN=0070	INSTALLED	UNKN
-- --	0060/2230	021 "DIA	CIRC CONCR	UNKN
-- --	0060/2230	LEN=0040	INSTALLED	UNKN
RBR				
RBR				
	0060/2025	BMS EN 02/1012/0060/2013		
		2 0 02138	0 02 0155+70	
		P3		
	0060/2013	SHAFERS RUN		
		BMSBG 02/1012/0060/2013		
		WAGNER RD		

EXTRACT DATE: 12/28/2024 ROADWAY MANAGEMENT SYSTEM PAGE NUMBER: 568
PRINT DATE: 12/30/2024 SLD COUNTY/SR - ANNUAL PRINT COUNTY: ALLEGHENY

DIR: B TOTAL LEN: 3.866 MI. DIST: 11-1 SR: 1012
LEFT MUN: INDIANA T RIGHT MUN: INDIANA T

			0060/1900 (T613)	
			018 "DIA CIRC CONCR	
		0060/1196	LEN=0040 INSTALLED UNKN	
			018 "DIA CIRC CONCR	
		0060/0720	LEN=0048 INSTALLED UNKN	
			024 "DIA CIR PLASTIC	
		0060/0266	LEN=0060 INSTALLED UNKN	
012706 FT		012706 FT	2 0 02138 0 02 0135+16	
			024 "DIA CIRC METAL	
			LEN=0100 INSTALLED UNKN	
		0060/0000	LENGTH(AH 3409 BK 3242)	
			018 "DIA CIR PLASTIC	
		0050/2626	LEN=0050 INSTALLED UNKN	
			NC CHURCH LN	
			INDIANA	
		0050/2190	HAMPTON T	
			018 "DIA CIR PLASTIC	
		0050/1744	LEN=0040 INSTALLED UNKN	
			018 "DIA CIR PLASTIC	
		0050/1652	LEN=0040 INSTALLED UNKN	
			018 "DIA CIRC CONCR	
		0050/1137	LEN=0040 INSTALLED UNKN	
			018 "DIA CIRC CONCR	
		0050/0962	LEN=0040 INSTALLED UNKN	
			021 "DIA CIRC CONCR	
		0050/0910	LEN=0060 INSTALLED UNKN	
			015 "DIA CIRC CONCR	
		0050/0836	LEN=0099 INSTALLED UNKN	
			018 "DIA CIRC CONCR	
		0050/0648	LEN=0040 INSTALLED UNKN	
			018 "DIA CIRC CONCR	
		0050/0336	LEN=0040 INSTALLED UNKN	
009464 FT		009464 FT	2 0 02138 0 02 0102+59	
			NC CEDAR RUN RD	
			MIDDLE RD	
			(CNTY)	
		0050/0000	LENGTH(AH 3242 BK 2208)	
			018 "DIA CIRC CONCR	
		0040/2208	LEN=0048 INSTALLED UNKN	
			018 "DIA CIRC CONCR	
		0040/1343	LEN=0040 INSTALLED UNKN	
			018 "DIA CIRC CONCR	
		0040/1169	LEN=0040 INSTALLED UNKN	
			018 "DIA CIRC CONCR	
		0040/0281	LEN=0040 INSTALLED UNKN	

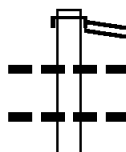
EXTRACT DATE: 12/28/2024 ROADWAY MANAGEMENT SYSTEM PAGE NUMBER: 567
PRINT DATE: 12/30/2024 SLD COUNTY/SR - ANNUAL PRINT COUNTY: ALLEGHENY

DIR: B TOTAL LEN: 3.866 MI. DIST: 11-1 SR: 1012
LEFT MUN: HAMPTON T RIGHT MUN: HAMPTON T

	007256 FT	==	0040/0228 (TWP)	SHORT ST
			007256 FT	2 0 02138 0 03 0073+00
			0040/0000	LENGTH(AH 2208 BK 1944)
			0030/1366	048 "DIA CIRC METAL LEN=0100 INSTALLED UNKN
	005312 FT		005312 FT	2 0 02138 0 01 0061+07
HAMPTON COMMUNITY PARK (PARK)	0020/1525	==	0030/0000	LENGTH(AH 1944 BK 2045)
			0020/1120	048 "DIA CIRC METAL LEN=0080 INSTALLED UNKN
			0020/0740	KENSON DR (T939)
TOPNICK DR (HAMPTON HS) (PRDR)	0020/0506 003267 FT	==	003267 FT	2 0 02138 0 00 0040+79
			0020/0000	CLAREVILLE DR (T915)
			0010/2965	LENGTH(AH 2045 BK 3267) 024 "DIA CIRC CONCR LEN=0040 INSTALLED UNKN
GREENGROVE DR (T929)	0010/2680	==	0010/2320	KILBERT DR (T973)
			0010/2243	015 "DIA CIRC CONCR LEN=0030 INSTALLED UNKN
			0010/1711	ROSANNA DR (T612)
BIRCHWOOD LN (T905)	0010/1675	==	0010/1274	018 "DIA CIRC CONCR LEN=0032 INSTALLED UNKN
			0010/0636	BMS EN 02/1012/0010/0620 2 0 02138 0 00 0005+92
			0010/0620	MCCASLIN RUN BMSBG 02/1012/0010/0620
	000000 FT		000000 FT	2 0 02138 0 00 0000+00
			NC MC CULLY RD	WILLIAM FLYNN HW (SR0008 SEG 0321/2775) (SR0008 SEG 0320/2665) MFC BEGIN = D
			0010/0000	LENGTH(AH 3267 BK 0000)

EXTRACT DATE: 12/28/2024 ROADWAY MANAGEMENT SYSTEM PAGE NUMBER: 566
 PRINT DATE: 12/30/2024 SLD COUNTY/SR - ANNUAL PRINT COUNTY: ALLEGHENY
 DIR: B TOTAL LEN: 1.823 MI. DIST: 11-1 SR: 1011
 LEFT MUN: HARMAR T RIGHT MUN: HARMAR T

009627 FT



009627 FT
 INTER-AHD

0040/2068

0040/1893

0040/1500

GUYS RUN RD
 (SR1006 SEG 0120/0000)
 LOCUST HILL RD
 (SR1006 SEG 0120/0000)
 024 " DIA CIRC CONCR
 LEN=0055 INSTALLED UNKN
 018 " DIA CIR PLASTIC
 LEN=0040 INSTALLED UNKN
 018 " DIA CIRC CONCR

EXTRACT DATE: 12/28/2024 ROADWAY MANAGEMENT SYSTEM PAGE NUMBER: 565
PRINT DATE: 12/30/2024 SLD COUNTY/SR - ANNUAL PRINT COUNTY: ALLEGHENY

DIR: B TOTAL LEN: 1.823 MI. DIST: 11-1 SR: 1011
LEFT MUN: HARMAR T RIGHT MUN: HARMAR T

DREMMEL RD
(TWP)

007559 FT

0030/1795

005325 FT

0040/1229	LEN=0040	INSTALLED	UNKN
0040/1162	018 "DIA	CIRC CONCR	UNKN
0040/0859	LEN=0040	INSTALLED	UNKN
0040/0683	018 "DIA	CIRC CONCR	UNKN
0040/0543	LEN=0030	INSTALLED	UNKN
0040/0189	018 "DIA	CIRC CONCR	UNKN
007559 FT	LEN=0055	INSTALLED	UNKN
0040/0000	018 "DIA	CIRC CONCR	UNKN
0030/2234	1 1 03758	0 00 0073+71	
0030/1969	5 LENGTH(AH	2068 BK 2234)	
0030/1942	048 "DIA	CIRC CONCR	
	LEN=0030	INSTALLED	UNKN
	BMSSEN 02/1011/0030/1942		
	2 0 02244	0 00 0072+70	
	GUYSS RUN		
	BMSBG 02/1011/0030/1942		
0030/1546	018 "DIA	CIRC CONCR	UNKN
0030/1290	LEN=0030	INSTALLED	UNKN
0030/1083	018 "DIA	CIRC CONCR	UNKN
0030/1072	LEN=0060	INSTALLED	UNKN
0030/1039	018 "DIA	CIRC CONCR	UNKN
0030/0755	LEN=0030	INSTALLED	UNKN
0030/0289	018 "DIA	CIRC CONCR	UNKN
0030/0017	LEN=0030	INSTALLED	UNKN
005325 FT	BMSSEN 02/1011/0030/0017		
0030/0000	2 0 02244	0 00 0053+18	
	GUYSS RUN		
	BMSBG 02/1011/0030/0017		
	5 LENGTH(AH	2234 BK 2011)	
0020/1835	036 "DIA	CIRC CONCR	UNKN
0020/1456	LEN=0030	INSTALLED	UNKN
0020/1185	018 "DIA	CIRC CONCR	UNKN
0020/1007	LEN=0030	INSTALLED	UNKN
0020/1006	018 "DIA	CIRC CONCR	UNKN
	LEN=0001	INSTALLED	UNKN
	018 "DIA	CIR PLASTIC	UNKN
	LEN=0040	INSTALLED	UNKN
	018 "DIA	CIRC METAL	UNKN
	LEN=0030	INSTALLED	UNKN

EXTRACT DATE: 12/28/2024 ROADWAY MANAGEMENT SYSTEM PAGE NUMBER: 564
PRINT DATE: 12/30/2024 SLD COUNTY/SR - ANNUAL PRINT COUNTY: ALLEGHENY

DIR: B TOTAL LEN: 1.823 MI. DIST: 11-1 SR: 1011
LEFT MUN: HARMAR T RIGHT MUN: HARMAR T

2 0 02244 0 00 0033+05 003314 FT
CAMPBELL RUN RD
(T553) 0020/0000

TERRACE DR
(TWP) 0010/1438

WISE HILL RD
(TWP) 0010/1355

000000 FT

0020/0464 036 "DIA CIRC CONCR
LEN=0045 INSTALLED UNKN
0020/0164 018 "DIA CIRC CONCR
003314 FT LEN=0030 INSTALLED UNKN
0020/0000 LENGTH(AH 2011 BK 3314)
0010/3169 018 "DIA CIRC CONCR
LEN=0030 INSTALLED UNKN
RBR
0010/2320 BMS EN 02/1011/0010/2295
2 0 02244 0 00 0022+98
P3
RBR
0010/2295 GUYS RUN
BMSBG 02/1011/0010/2295
0010/1527 024 "DIA CIRC CONCR
LEN=0070 INSTALLED UNKN
0010/1420 060 "DIA CIRC CONCR
LEN=0070 INSTALLED UNKN
0010/1296 NORTH SHORE R.R. STON
OVERPASS IS RR X-ING
RBR
POI
RBR
0010/1042 BMS EN 02/1011/0010/1018
0010/1041 (APRA) SWANK CONSTRUCT I
2 0 02244 0 00 0010+10
P3
0010/1018 GUYS RUN
BMSBG 02/1011/0010/1018
RT 0028 SB
0010/0445 OP ID 02/0028/0261/2263
RT 0028 NB
0010/0378 OP ID 02/0028/0260/2109
009 "DIA CIRC CONCR
0010/0227 LEN=0099 INSTALLED UNKN
000000 FT 2 0 02244 0 00 0000+00
NC GUYS RUN RD
FREEPORT RD
(SR1001 SEG 0220/0425)
(SR1001 SEG 0221/0425)
0010/0000 MFC BEGIN = D
LENGTH(AH 3314 BK 0000)

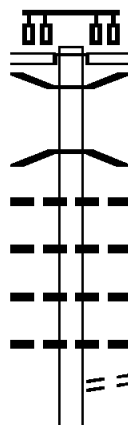
EXTRACT DATE: 12/28/2024	ROADWAY MANAGEMENT SYSTEM	PAGE NUMBER: 563
PRINT DATE: 12/30/2024	SLD COUNTY/SR - ANNUAL PRINT	COUNTY: ALLEGHENY
DIR: B	TOTAL LEN: 2.895 MI.	DIST: 11-1
LEFT MUN: INDIANA T		SR: 1010
	RIGHT MUN: INDIANA T	

015288 FT

SAXONBURG BL

(SR1013 SEG 0080/0000)

0060/2378



015288 FT

INTER-AHD

HARTS RUN RD

(SR1006 SEG 0060/0000)

SAXONBURG BL

(SR1006 SEG 0060/0000)

0060/2378

0060/2345

0060/2330

0060/1811

0060/1608

0060/1364

0060/1109

0060/0977

BMSBN 02/1010/0060/2330

0 0 00000 0 00 0000+00

LITTLE PINE

BMSBG 02/1010/0060/2330

018 " DIA CIRC CONCR

LEN=0030 INSTALLED UNKN

018 " DIA CIRC CONCR

LEN=0030 INSTALLED UNKN

018 " DIA CIRC CONCR

LEN=0030 INSTALLED UNKN

018 " DIA CIRC CONCR

LEN=0030 INSTALLED UNKN

BLACK WALNUT LN

(PRDR)

EXTRACT DATE: 12/28/2024 ROADWAY MANAGEMENT SYSTEM PAGE NUMBER: 562
PRINT DATE: 12/30/2024 SLD COUNTY/SR - ANNUAL PRINT COUNTY: ALLEGHENY

DIR: B TOTAL LEN: 2.895 MI. DIST: 11-1 SR: 1010
LEFT MUN: INDIANA T RIGHT MUN: INDIANA T

012910 FT		012910 FT	1 1 03757 0 00 0040+43
			INDIANA
			HAMPTON T
		5 0060/0000	LENGTH(AH 2378 BK 1949)
			018 "DIA CIRC PLASTIC
		0050/1653	LEN=0030 INSTALLED UNKN
			024 "DIA CIRC CONCR
		0050/1436	LEN=0035 INSTALLED UNKN
			018 "DIA CIRC CONCR
		0050/0636	LEN=0025 INSTALLED UNKN
			018 "DIA CIRC CONCR
		0050/0216	LEN=0099 INSTALLED UNKN
010961 FT		010961 FT	1 1 03757 0 00 0021+51
		5 0050/0000	LENGTH(AH 1949 BK 2062)
			018 "DIA CIRC CONCR
		0040/1912	LEN=0030 INSTALLED UNKN
			018 "DIA CIRC CONCR
		0040/1691	LEN=0030 INSTALLED UNKN
GREEN VALLEY DR			
(T930)			
	0040/1605		018 "DIA CIRC CONCR
			LEN=0035 INSTALLED UNKN
		0040/1438	
FARMVIEW DR			
(T922)			
	0040/0625		
1 1 03757 0 00 0000+00		008899 FT	MIDDLE RD
MIDDLE RD			(CNTY)
(CNTY)			
	0040/0000		5 0040/0000
			LENGTH(AH 2062 BK 3070)
			018 "DIA CIRC CONCR
		0030/3019	LEN=0099 INSTALLED UNKN
			024 "DIA CIRC CONCR
		0030/2933	LEN=0035 INSTALLED UNKN
			018 "DIA CIRC CONCR
		0030/2399	LEN=0035 INSTALLED UNKN
			012 "DIA CIRC CONCR
		0030/2264	LEN=0055 INSTALLED UNKN
			SUNNYFIELD DR
		0030/2200	(TWP)
			018 "DIA CIRC CONCR
		0030/1868	LEN=0055 INSTALLED UNKN
			018 "DIA CIRC CONCR
		0030/1600	LEN=0060 INSTALLED UNKN
			FERNWOOD LN
		0030/0945	(TWP)
			060"H 60"W CON BOX CUL

EXTRACT DATE: 12/28/2024 ROADWAY MANAGEMENT SYSTEM PAGE NUMBER: 561
PRINT DATE: 12/30/2024 SLD COUNTY/SR - ANNUAL PRINT COUNTY: ALLEGHENY

DIR: B TOTAL LEN: 2.895 MI. DIST: 11-1 SR: 1010
LEFT MUN: HAMPTON T RIGHT MUN: HAMPTON T

1 1 03578 0 00 0058+31 005829 FT
WOODLAND RD
(T598) 0030/0000

003566 FT

ROSANNA DR
(T612) 0010/1870

000000 FT

0030/0296 LEN=0040 INSTALLED UNKN
CLEARVIEW RD
0030/0153 (T357)
005829 FT
0030/0000 LENGTH(AH 3070 BK 2263)
030 "DIA CIRC CONCR
0020/2207 LEN=0035 INSTALLED UNKN
018 "DIA CIRC CONCR
0020/1563 LEN=0030 INSTALLED UNKN
018 "DIA CIRC CONCR
0020/1247 LEN=0088 INSTALLED UNKN
018 "DIA CIRC CONCR
0020/0542 LEN=0030 INSTALLED UNKN
018 "DIA CIRC CONCR
0020/0213 LEN=0030 INSTALLED UNKN
003566 FT 1 1 03578 0 00 0035+81
048 "DIA CIRC CONCR
0020/0000 LEN=0030 INSTALLED UNKN
LENGTH(AH 2263 BK 3566)
018 "DIA CIRC CONCR
0010/2928 LEN=0088 INSTALLED UNKN
018 "DIA CIRC CONCR
0010/2393 LEN=0035 INSTALLED UNKN
GOURDHEAD RUN
STRUCTURE LENGTH 25 FT
0010/1980 BMSID 02/1010/0010/1980
018"H 12"W ELLIP CONC
0010/1334 LEN=0035 INSTALLED UNKN
015 "DIA CIRC CONCR
0010/1032 LEN=0088 INSTALLED UNKN
018 "DIA CIRC METAL
0010/0600 LEN=0088 INSTALLED UNKN
0010/0068 BMSSEN 02/1010/0010/0050
0 0 00000 0 00 0000+00
GOURDHEAD RUN
0010/0050 BMSBG 02/1010/0010/0050
000000 FT 1 1 03578 0 00 0000+00
NC HARTS RUN RD
WILLIAM FLYNN HW
(SR0008 SEG 0311/3045)
(SR0008 SEG 0310/3076)
MFC BEGIN = C
0010/0000 LENGTH(AH 3566 BK 0000)

EXTRACT DATE: 12/28/2024 ROADWAY MANAGEMENT SYSTEM PAGE NUMBER: 560
PRINT DATE: 12/30/2024 SLD COUNTY/SR - ANNUAL PRINT COUNTY: ALLEGHENY
DIR: B TOTAL LEN: 2.033 MI. DIST: 11-1 SR: 1009
LEFT MUN: FOX CHAPEL B RIGHT MUN: FOX CHAPEL B

	010736 FT		010736 FT	
			INTER-AHD	FOX CHAPEL RD (#2128)
				(CNTY)
			0040/3312	FOX CHAPEL RD (#2128)
				(CNTY)
			0040/3300	018 "DIA CIRC CONCR
				LEN=0045 INSTALLED UNKN
			0040/3138	LC FOR FOX CHAPEL RD
				(CONN)
			0040/2247	018 "DIA CIRC CONCR
				LEN=0040 INSTALLED UNKN
			0040/2080	WINDMERE DR
				(BORO)
			0040/1792	018 "DIA CIRC CONCR
				LEN=0040 INSTALLED UNKN
			0040/0420	018 "DIA CIR PLASTIC
			007424 FT	LEN=0040 INSTALLED UNKN
			0040/0000	LENGTH(AH 3312 BK 3605)
				FOX CHAPEL
			0030/3319	OHARA T
			0030/2615	CONRAD DR
				(TWP)
			0030/2135	RODGERS DR
				(TWP)
			0030/1760	036 "DIA CIRC METAL
				LEN=0072 INSTALLED UNKN
			0030/1650	FIELD CLUB RD
				(TWP)
			0030/1178	024 "DIA CIRC CONCR
				LEN=0040 INSTALLED UNKN
			0030/0973	018 "DIA CIRC METAL
				LEN=0030 INSTALLED UNKN
				ORCHARD HILL DR

FOX CHAPEL
OHARA T

0040/1997

2 0 02146 0 00 0079+56 007424 FT
YORKSHIRE DR
(BORO)

0040/0000

FIELD CLUB RD
(TWP)

0030/1650

EXTRACT DATE: 12/28/2024 ROADWAY MANAGEMENT SYSTEM PAGE NUMBER: 559
PRINT DATE: 12/30/2024 SLD COUNTY/SR - ANNUAL PRINT COUNTY: ALLEGHENY

DIR: B TOTAL LEN: 2.033 MI. DIST: 11-1 SR: 1009
LEFT MUN: OHARA T RIGHT MUN: OHARA T

CABIN LN
(TWP)

0030/0830

FALCONHURST DR
(TWP)
ALMA DR
(TWP)

0020/2138

0020/1833

WHITE GATE RD
(TWP)

0020/0953

CAMBERWELL DR
(TWP)

0020/0178

001414 FT

000000 FT

0030/0895 (TWP)

0030/0640

0030/0470

0030/0270

003819 FT

5 0030/0000

0020/1678

0020/1608

0020/1303

0020/0458

0020/0389

0020/0117

001414 FT

5 0020/0000

0010/0680

000000 FT

5 0010/0000

018 "DIA CIRC CONCR
LEN=0072 INSTALLED UNKN
DRIFTWOOD DR

018 "DIA CIRC CONCR
LEN=0072 INSTALLED UNKN
2 0 02146 0 00 0040+00
AQUA DR

(TWP)
LENGTH(AH 3605 BK 2405)

024 "DIA CIR PLASTIC
LEN=0056 INSTALLED UNKN
LOCUST DR

018 "DIA CIRC CONCR
LEN=0030 INSTALLED UNKN
CORAL DR

018 "DIA CIRC CONCR
LEN=0069 INSTALLED UNKN
018 "DIA CIRC CONCR
LEN=0030 INSTALLED UNKN

RT 28 SB
OP ID 02/0028/0241/0000
2 0 02146 0 00 0007+78

RT 28 NB
OP ID 02/0028/0240/0000
LENGTH(AH 2405 BK 1414)

024 "DIA CIRC CONCR
LEN=0680 INSTALLED UNKN

2 0 02146 0 00 0000+00
NC POWERS RUN RD
FREEPORT RD
(SR1001 SEG 0180/0000)

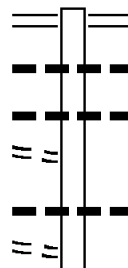
MFC BEGIN = C
LENGTH(AH 1414 BK 0000)

EXTRACT DATE: 12/28/2024 ROADWAY MANAGEMENT SYSTEM PAGE NUMBER: 558
PRINT DATE: 12/30/2024 SLD COUNTY/SR - ANNUAL PRINT COUNTY: ALLEGHENY
DIR: B TOTAL LEN: 1.316 MI. DIST: 11-1 SR: 1008
LEFT MUN: HARMAR T RIGHT MUN: HARMAR T

RUSSELLTON RD 006948 FT
(SR1015 SEG 0031/0278) 0030/2184

FROM 1015/0031 SH
(CONN) 0030/2054

GULF LAB RD ET
(T595) 0030/1675



006948 FT RUSSELLTON RD
0030/2184 (SR1015 SEG 0030/0272)
018 "DIA CIRC METAL
0030/2109 LEN=0030 INSTALLED UNKN
018 "DIA CIRC METAL
0030/2094 LEN=0001 INSTALLED UNKN

018 "DIA CIRC METAL
0030/1694 LEN=0060 INSTALLED UNKN

EXTRACT DATE: 12/28/2024 ROADWAY MANAGEMENT SYSTEM PAGE NUMBER: 557
PRINT DATE: 12/30/2024 SLD COUNTY/SR - ANNUAL PRINT COUNTY: ALLEGHENY

DIR: B TOTAL LEN: 1.316 MI. DIST: 11-1 SR: 1008
LEFT MUN: HARMAR T RIGHT MUN: HARMAR T

U PARC ENTRANCE RD
(PRDR)

004764 FT
0030/0000

OLD 910 RD
(T862)

0010/0285
000000 FT

	0030/1237	BESSEMER AND LAKE ERIE OVERPASS IS RR X-ING
	0030/1136	BESSEMER AND LAKE ERIE OVERPASS IS RR X-ING
	0030/0775	018 "DIA CIRC METAL LEN=0030 INSTALLED UNKN
	0030/0679	015 "DIA CIRC CONCR LEN=0050 INSTALLED UNKN
	0030/0391	BMSSEN 02/1008/0030/0080 2 0 02215 0 00 0047+44 INTERSTATE 76
	0030/0080	BMSBG 02/1008/0030/0080 2 0 02215 0 00 0047+44
	004764 FT	(APRA) IT CORPORATION
	0030/0000	LENGTH(AH 2184 BK 2387) 015 "DIA CIRC CONCR
	0020/2303	LEN=0035 INSTALLED UNKN
	0020/1892	018 "DIA CIRC METAL LEN=0074 INSTALLED UNKN
	0020/1419	018 "H 18 "W CON BOX CUL LEN=0099 INSTALLED UNKN
	0020/1164	018 "DIA CIRC CONCR LEN=0099 INSTALLED UNKN
	0020/0858	018 "DIA CIRC CONCR LEN=0099 INSTALLED UNKN
	0020/0036	018 "H 18 "W CON BOX CUL LEN=0099 INSTALLED UNKN
	002377 FT	2 0 02215 0 00 0023+57
	0020/0000	LENGTH(AH 2387 BK 2377) 018 "DIA CIRC METAL
	0010/1937	LEN=0060 INSTALLED UNKN
	0010/1486	018 "DIA CIRC METAL LEN=0040 INSTALLED UNKN
	0010/1149	018 "DIA CIRC METAL LEN=0050 INSTALLED UNKN
	0010/0761	024 "DIA CIRC CONCR LEN=0060 INSTALLED UNKN
	0010/0154	SR 9110 SH (SR9110 SEG 0010/0180)
	000000 FT	2 0 02215 0 00 0000+00
	NC GU	LF LAB RD GIBSONIA RD
		(SR0910 SEG 0450/0610)
		(SR0910 SEG 0451/0630)
	0010/0000	MFC BEGIN = D LENGTH(AH 2377 BK 0000)

EXTRACT DATE: 12/28/2024 ROADWAY MANAGEMENT SYSTEM PAGE NUMBER: 556
PRINT DATE: 12/30/2024 SLD COUNTY/SR - ANNUAL PRINT COUNTY: ALLEGHENY
DIR: B TOTAL LEN: .729 MI. DIST: 11-1 SR: 1007
LEFT MUN: SHALER T RIGHT MUN: SHALER T

DORSEYVILLE RD

003849 FT



003849 FT DORSEYVILLE RD
(SR1003 SEG 0080/0000)

DIR: B	TOTAL LEN:	.729 MI.	DIST: 11-1	SR: 1007
LEFT MUN: SHALER T			RIGHT MUN: SHALER T	
SR1003 SEG 0080/0000)	0020/3412		NC DORSEYVILLE RD	
			018 "DIA CIRC CONCR	
			0020/3185 LEN=0045	INSTALLED UNKN
ROBIN DEL DR	0020/2287		018 "DIA CIRC METAL	
(TWP)			0020/2027 LEN=0035	INSTALLED UNKN
LETA ST	0020/1345			
(TWP)				
ETHANY DR	0020/1147			
(TWP)				
			018 "DIA CIRC CONCR	
OUNDRY ST	0020/0261		0020/0451 LEN=0030	INSTALLED UNKN
(BORO)				
	000437 FT		018 "DIA CIRC CONCR	
			0020/0225 LEN=0040	INSTALLED UNKN
			000437 FT 2 0 02241 0 00 0062+60	
			NC SHARPSHILL RD	
			(SR1004 SEG 0010/0000)	
			OHARA	
			SHALER T	
			0020/0000 LENGTH(AH 3412 BK 0243)	
			015 "DIA CIR PLASTIC	
			0014/0095 LEN=0030	INSTALLED UNKN
ERNER ST	0014/0010			
(BORO)	000194 FT			
			000194 FT 2 0 02351 0 00 0021+81	
			INTER-BK RAVINE ST (TBK)	
			(BORO)	
	000194 FT		0014/0000 LENGTH(AH 0243 BK 2003)	
			000194 FT	
			7012/0000 LENGTH(AH 2003 BK 0194)	
			INTER-AHD RAVINE ST (TBK)	
			(BORO)	
			0010/0194 SHARPSBURG B	
			0010/0167 OP ID 02/0028/0151/0600	
			RT 0028 NB	
	000000 FT		0010/0097 OP ID 02/0028/0150/0470	
			000000 FT 2 0 02351 0 00 0000+00	
			NC RAVINE ST	
			HIGH ST	
			(BORO)	
			MFC BEGIN = E	
			0010/0000 LENGTH(AH 0194 BK 0000)	

EXTRACT DATE: 12/28/2024 ROADWAY MANAGEMENT SYSTEM PAGE NUMBER: 554
 PRINT DATE: 12/30/2024 SLD COUNTY/SR - ANNUAL PRINT COUNTY: ALLEGHENY
 DIR: B TOTAL LEN: 7.111 MI. DIST: 11-1 SR: 1006
 LEFT MUN: HARMAR T RIGHT MUN: HARMAR T

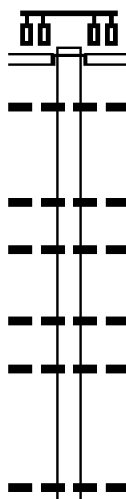
037547 FT

037547 FT
 INTER-AHD RICH HILL RD
 (TWP)
 GIBSONIA RD
 (SR0910 SEG 0420/0727)
 0130/3570 018 "DIA CIRC CONCR
 0130/3060 LEN=0220 INSTALLED UNKN

 0130/2100 015 "DIA CIRC CONCR
 LEN=0040 INSTALLED 2002
 0130/1700 015 "DIA CIRC METAL
 LEN=0040 INSTALLED 2002

 0130/0850 015 "DIA CIRC CONCR
 LEN=0050 INSTALLED UNKN
 0130/0795 015 "DIA CIRC CONCR
 LEN=0040 INSTALLED UNKN

 033977 FT 2 0 02144 0 00 0039+90
 0130/0000 LENGTH(AH 3570 BK 3998)
 0120/3902 018 "DIA CIRC METAL
 LEN=0040 INSTALLED UNKN



033977 FT

EXTRACT DATE: 12/28/2024 ROADWAY MANAGEMENT SYSTEM PAGE NUMBER: 553
PRINT DATE: 12/30/2024 SLD COUNTY/SR - ANNUAL PRINT COUNTY: ALLEGHENY

DIR: B TOTAL LEN: 7.111 MI. DIST: 11-1 SR: 1006
LEFT MUN: HARMAR T RIGHT MUN: HARMAR T

FOX CHASE DR
(PRDR)

029979 FT

0110/1307

028464 FT

0120/3125	015 "DIA CIRC CONCR LEN=0050 INSTALLED UNKN
0120/2997	015 "DIA CIRC CONCR LEN=0035 INSTALLED UNKN
0120/2775	015 "DIA CIRC CONCR LEN=0035 INSTALLED UNKN
0120/2296	018 "DIA CIRC CONCR LEN=0030 INSTALLED UNKN
0120/2240	024 "DIA CIRC CONCR LEN=0006 INSTALLED UNKN
0120/1570	018 "DIA CIRC METAL LEN=0040 INSTALLED UNKN
0120/0213	005"H 48"W CON BOX CUL LEN=0040 INSTALLED UNKN
0120/0033	036 "DIA CIRC CONCR LEN=0050 INSTALLED UNKN
029979 FT	2 0 02144 0 00 0000+00 GUYS RUN RD (SR1011 SEG 0040/2068)
0120/0000	NC LO CUST HILL RD LENGTH(AH 3998 BK 1515)
0110/1270	DREMMEL RD (TWP)
0110/0830	018 "DIA CIRC METAL LEN=0055 INSTALLED UNKN
028464 FT	1 1 03758 0 00 0035+46 LENGTH(AH 1515 BK 3168)
0110/0000	MEADOWVALE DR (TWP)
0100/2985	HARMAR
0100/2810	INDIANA T
0100/2423	018 "DIA CIRC CONCR LEN=0050 INSTALLED UNKN
0100/1512	018 "DIA CIRC CONCR LEN=0040 INSTALLED UNKN
0100/1161	015 "DIA CIRC CONCR LEN=0040 INSTALLED UNKN
0100/0964	(APRA) HARMARVILLE REHA REX NEWTON DR (PRDR)

EXTRACT DATE: 12/28/2024 ROADWAY MANAGEMENT SYSTEM PAGE NUMBER: 552
PRINT DATE: 12/30/2024 SLD COUNTY/SR - ANNUAL PRINT COUNTY: ALLEGHENY

DIR: B TOTAL LEN: 7.111 MI. DIST: 11-1 SR: 1006
LEFT MUN: INDIANA T RIGHT MUN: INDIANA T

	025296 FT	0100/0427	015 "DIA CIRC CONCR
		025296 FT	LEN=0040 INSTALLED UNKN
		NC GUYS RUN RD	1 1 03758 0 00 0000+00
			FOX CHAPEL RD
			(CNTY)
			INDIANA
		0100/0000	FOX CHAPEL B
			LENGTH(AH 3168 BK 3379)
		0090/3372	012 "DIA CIRC CONCR
			LEN=0050 INSTALLED UNKN
		0090/3119	FOX CHAPEL RD
			(CNTY)
		0090/3089	018 "DIA CIRC CONCR
			LEN=0035 INSTALLED UNKN
		0090/2502	024 "DIA CIRC CONCR
			LEN=0035 INSTALLED UNKN
OLD PINE LN (PRDR)	0090/2130		024 "DIA CIRC METAL
		0090/1822	LEN=0042 INSTALLED UNKN
HUMES FARM LN (PRDR)	0090/1774	0090/1774	SHIRL DR
			(BORO)
		0090/1575	CHAPEL KNOLL DR
			(PRDR)
		0090/1057	018 "DIA CIRC METAL
			LEN=0040 INSTALLED 2002
OLD MILL RD (T624)	0090/0814		OLD MILL RD
		0090/0728	(BORO)
		0090/0668	018 "DIA CIRC METAL
			LEN=0035 INSTALLED UNKN
		0090/0304	036 "DIA CIRC CONCR
			LEN=0050 INSTALLED UNKN
WALNUT RIDGE DR (BORO)	0090/0220		018 "DIA CIRC CONCR
		0090/0169	LEN=0040 INSTALLED 2002
			FAWN MEADOW CT
		0090/0075	(BORO)
	021917 FT	021917 FT	2 0 02284 0 00 0038+47
		0090/0000	LENGTH(AH 3379 BK 3851)
			012 "DIA CIRC CONCR
		0080/3660	LEN=0040 INSTALLED UNKN
			012 "DIA CIRC CONCR
		0080/3515	LEN=0040 INSTALLED UNKN
			018 "DIA CIRC CONCR
		0080/3417	LEN=0066 INSTALLED UNKN
			DOGWOOD LN

EXTRACT DATE: 12/28/2024 ROADWAY MANAGEMENT SYSTEM PAGE NUMBER: 551
PRINT DATE: 12/30/2024 SLD COUNTY/SR - ANNUAL PRINT COUNTY: ALLEGHENY

DIR: B TOTAL LEN: 7.111 MI. DIST: 11-1 SR: 1006
LEFT MUN: INDIANA T RIGHT MUN: INDIANA T

		==	0080/3223	(BORO)	
		---	0080/3038	018 "DIA CIRC CONCR	
		---		LEN=0066 INSTALLED UNKN	
		---	0080/2970	FOX CHAPEL	
		---		INDIANA T	
		---	0080/2586	024 "DIA CIRC CONCR	
		---		LEN=0050 INSTALLED UNKN	
		---	0080/2534	024 "DIA CIRC CONCR	
				LEN=0050 INSTALLED UNKN	
HIGHVIEW AV		==			
(T626)	0080/2435	---		015 "DIA CIRC CONCR	
		---	0080/2001	LEN=0023 INSTALLED UNKN	
STROHM DR		==			
(PRDR)	0080/1939				
		==	0080/1121	OAK KNOLL DR	
				(T622)	
		---	0080/0282	018 "DIA CIRC CONCR	
		---		LEN=0035 INSTALLED UNKN	
2 0 02284 0 00 0000+00 018066 FT		---	018066 FT		
DORSEYVILLE RD		==	NC FOX	CHAPEL RD	
(CNTY)	0080/0000	---	5 0080/0000	LENGTH(AH 3851 BK 1976)	
		---		018 "DIA CIRC CONCR	
		---	0070/1504	LEN=0035 INSTALLED UNKN	
HODIL TE		==			
(T511)	0070/0815	---		018 "DIA CIRC CONCR	
		---	0070/0683	LEN=0040 INSTALLED UNKN	
RAMON DR		==			
(T711)	0070/0390	---		012 "DIA CIRC CONCR	
		---	0070/0071	LEN=0200 INSTALLED UNKN	
		---		024 "DIA CIRC CONCR	
		---	0070/0006	LEN=0200 INSTALLED UNKN	
	016090 FT	---	016090 FT	2 0 02283 0 00 0000+00	
			NC DO	DORSEYVILLE RD	
		==		DORSEYVILLE RD	
				(CNTY)	
		---	5 0070/0000	LENGTH(AH 1976 BK 3911)	
		---		024"H 12"W CON BOX CUL	
		---	0060/3090	LEN=0040 INSTALLED UNKN	
		---		INDIANA	
		---	0060/3008	FOX CHAPEL B	
		---		018 "DIA CIRC CONCR	
		---	0060/2306	LEN=0040 INSTALLED UNKN	

DIST: 11-1 SR: 1006
RIGHT MUN: INDIANA T

0060/2055

```

0060/1994 018 "DIA CIRC OTHER
            LEN=0030 INSTALLED UNKN
0060/1699 018 "DIA CIRC CONCR
            LEN=0035 INSTALLED UNKN
            SMALL RUN
            STRUCTURE LENGTH 8 FT
0060/1320 BMSID 02/1006/0060/1320
            FOX CHAPEL
0060/1150 INDIANA T
            018 "DIA CIRC METAL
0060/1010 LEN=0030 INSTALLED UNKN

```

012179 FT HARTS RUN RD
(SR1010 SEG 0060/2378)
NC HARTS RUN RD

0060/0000 LENGTH(AH 3911 BK 2509)

0040/2509 BMS EN 02/1006/0040/2405

```

0040/1851 2 0 02248 0 00 0157+74
P3
BRIDGE CLOSED
NO UNDERPASS INFORMATION
0040/1951 BMSBG 02/1006/0040/2405
018 "DIA CIRC METAL
0040/1852 LEN=0060 INSTALLED UNKN

```

0040 / 1460

```

0040/0957 018 "DIA CIRC CONCR
            LEN=0050 INSTALLED UNKN
0040/0828 018 "DIA CIRC METAL
            LEN=0040 INSTALLED UNKN
0040/0409 018 "DIA CIRC METAL
            LEN=0040 INSTALLED UNKN
0040/0251 018 "DIA CIRC CONCR
            LEN=0035 INSTALLED UNKN
009670 FT 2 0 02248 0 00 0157+74
            KLEIN RD (TBK)

```

NC SAXONBURG BL
INTER-BK SAXONBURG BL
(SR1013 SEG 0070/0494)

0040/0000
009670 FT

009670 FT

009670 FT

EXTRACT DATE: 12/28/2024 ROADWAY MANAGEMENT SYSTEM PAGE NUMBER: 549
PRINT DATE: 12/30/2024 SLD COUNTY/SR - ANNUAL PRINT COUNTY: ALLEGHENY

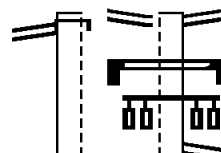
DIR: B TOTAL LEN: 7.111 MI. DIST: 11-1 SR: 1006
LEFT MUN: INDIANA T RIGHT MUN: INDIANA T

			7038/0000	LENGTH(AH 0648 BK 0019)
				BMSSEN 02/1006/0036/0000
			INTER-AHD	KLEIN RD (TBK)
			0036/0019	(T772)
009651 FT			009651 FT	2 0 02348 0 00 0051+40
			NC KL	EIN RD
			INTER-BK	KLEIN RD (TBK)
				(T772)
				LITTLE PINE
				BMSBG 02/1006/0036/0000
009651 FT			0036/0000	LENGTH(AH 0019 BK 2640)
009651 FT			009651 FT	
			7034/0000	LENGTH(AH 2640 BK 2500)
			009651 FT	
			7032/0000	LENGTH(AH 2500 BK 2308)
			INTER-AHD	KLEIN RD (TBK)
				(T772)
MIDDLE RD				MIDDLE RD
(CNTY)	0030/2308		0030/2308	(CNTY)
UNKNOWN RD				
(PRDR)	0030/1560			
			0030/1400	018 "DIA CIRC PLASTIC
				LEN=0035 INSTALLED UNKN
			0030/1074	018 "DIA CIRC METAL
				LEN=0030 INSTALLED UNKN
				INDIANA
			0030/0707	SHALER T
				018 "DIA CIRC CONCR
			0030/0345	LEN=0030 INSTALLED UNKN
007343 FT			007343 FT	2 0 02349 0 00 0073+65
				PONDEROSA DR
				(TWP)
			0030/0000	LENGTH(AH 2308 BK 3560)
				018 "DIA CIRC METAL
			0020/3266	LEN=0030 INSTALLED UNKN
				018 "DIA CIRC CONCR
			0020/2715	LEN=0050 INSTALLED UNKN
				DRESSEL RD
			0020/1750	(TWP)
				018 "DIA CIRC CONCR
			0020/1386	LEN=0025 INSTALLED UNKN
LAKESIDE DR				
(TWP)	0020/1380			
				CLARIDGE DR
			0020/1240	(TWP)

DIR: B TOTAL LEN: 7.111 MI. DIST: 11-1 SR: 1006
LEFT MUN: SHALER T RIGHT MUN: SHALER T

EXTRACT DATE: 12/28/2024 ROADWAY MANAGEMENT SYSTEM PAGE NUMBER: 547
 PRINT DATE: 12/30/2024 SLD COUNTY/SR - ANNUAL PRINT COUNTY: ALLEGHENY
 DIR: N TOTAL LEN: .775 MI. DIST: 11-1 SR: 1005
 LEFT MUN: OHARA T RIGHT MUN: OHARA T

SR 8082 RAMP 250 RD 003807 FT
 (SR8082 SEG 0250/0000)
 RAMP A FROM SR 0028 NB INTER-AHD
 (SR8050 SEG 0010/1172) 0021/2763



004094 FT RAMP D TO SR 0028 NB SH
 (SR8050 SEG 0750/0000)
 RAMP C TO SR 0028 SB SH
 0020/3126 (SR8050 SEG 0250/0000)
 SIGN: 2 CHORD TRUSS
 0020/2995 BMSID 02/1005/0020/3111
 0020/2844 RAMP G FROM SR 1001 SH
 (SR8082 SEG 0510/0995)

EXTRACT DATE: 12/28/2024 ROADWAY MANAGEMENT SYSTEM PAGE NUMBER: 546
PRINT DATE: 12/30/2024 SLD COUNTY/SR - ANNUAL PRINT COUNTY: ALLEGHENY

DIR: N TOTAL LEN: .775 MI. DIST: 11-1 SR: 1005
LEFT MUN: OHARA T RIGHT MUN: OHARA T

009 "DIA CIRC CONCR
LEN=0020 INSTALLED UNKN 0021/2699
RAMP K FROM SR 1001 SH
(SR8082 SEG 0260/0509) 0021/2534
BMS EN 02/1005/0020/2521 0021/2498
2 0 00260 8 00 0033+55
FREEPORT ROAD SB
BMSBG 02/1005/0020/2521 0021/2426

BMS EN 02/1005/0020/0000 0021/2306
SIGN: 4 CHORD TRUSS
BMSID 02/1005/0020/2209 0021/2110
SIGN: 4 CHORD TRUSS
BMSID 02/1005/0020/1357 0021/1284

SIGN: 4 CHORD TRUSS
BMSID 02/1005/0020/0314 0021/0211

2 0 02260 8 00 0008+93 001044 FT
RAMP C TO SR 0008 SH
(SR8082 SEG 0010/0000)
SR 0008
BMSBG 02/1005/0020/0000
LENGTH(AH 2763 BK 1044) 0021/0000
BMS EN 02/1005/0010/0823 0011/1044
2 0 02260 4 00 0000+00
SR 0008
BMSBG 02/1005/0010/0823 0011/0928
OHARA
PITTSBURGH C 0011/0863

2 0 02260 4 00 0000+00 000000 FT
ALLEGHENY RIVER BL
(SR0008 SEG 0140/1024)
NC HIGHLAND PK BR
ALLEGHENY RIVER BL INTER-BK
(SR0008 SEG 0140/1024)
MFC BEGIN = B
LENGTH(AH 1044 BK 0000) 0011/0000

0020/2709 RAMP F TO SR 1001 SH
(SR8082 SEG 0500/0000)

0020/2477 BMS EN 02/1005/0020/2521
0 0 00000 0 00 0000+00
FREEPORT ROAD SB
0020/2405 BMSBG 02/1005/0020/2521
RAMP W TO SR 1001 SH
0020/2364 (SR8082 SEG 0520/0000)
0020/2306 BMS EN 02/1005/0020/0000
SIGN: 4 CHORD TRUSS
0020/2093 BMSID 02/1005/0020/2209

SIGN: 4 CHORD TRUSS
0020/1241 BMSID 02/1005/0020/1357
OHARA
0020/0739 SHARPSBURG B
SHARPSBURG
0020/0719 ASPINWALL B
ASPINWALL
0020/0241 SHARPSBURG B
SIGN: 4 CHORD TRUSS
0020/0198 BMSID 02/1005/0020/0314
SHARPSBURG
0020/0032 PITTSBURGH C
000968 FT

2 0 02260 8 00 0008+93
RAMP D FROM SR 0008 SH
(SR8082 SEG 0750/0624)
SR 0008
BMSBG 02/1005/0020/0000
LENGTH(AH 3126 BK 0968)
BMS EN 02/1005/0010/0823
2 0 02260 4 00 0000+00
SR 0008
BMSBG 02/1005/0010/0823

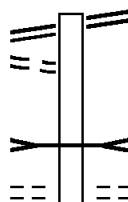
0010/0350 018 "DIA CIRC CONCR
000000 FT LEN=0099 INSTALLED UNKN
2 0 02260 4 00 0000+00
ALLEGHENY RIVER BL
(SR0008 SEG 0145/0000)
NC HIGHLAND PK BR
INTER-BK ALLEGHENY RIVER BL
(SR0008 SEG 0145/0000)
MFC BEGIN = B
0010/0000 LENGTH(AH 0968 BK 0000)

EXTRACT DATE: 12/28/2024 ROADWAY MANAGEMENT SYSTEM PAGE NUMBER: 545
PRINT DATE: 12/30/2024 SLD COUNTY/SR - ANNUAL PRINT COUNTY: ALLEGHENY

DIR: B TOTAL LEN: 1.166 MI. DIST: 11-1 SR: 1004
LEFT MUN: OHARA T RIGHT MUN: OHARA T

KITTANNING PK 006157 FT
(SR1003 SEG 0030/0000) 0030/2439
FOR SR 1003 AND 1004
(CONN) 0030/2363

WINSHELL ST
(TWP) 0030/2300



006157 FT KITTANNING PK
0030/2439 (SR1003 SEG 0030/0000)

0030/2337 TRIBUTARY TO SEITZ RUN
STRUCTURE LENGTH 8 FT
BMSID 02/1004/0030/2337
LOWER RD
0030/2300 (TWP)

EXTRACT DATE: 12/28/2024 ROADWAY MANAGEMENT SYSTEM PAGE NUMBER: 544
PRINT DATE: 12/30/2024 SLD COUNTY/SR - ANNUAL PRINT COUNTY: ALLEGHENY

DIR: B TOTAL LEN: 1.166 MI. DIST: 11-1 SR: 1004
LEFT MUN: OHARA T RIGHT MUN: OHARA T

ALSOP RD
(TWP)

0030/0555
003718 FT

0030/1809 018 "DIA CIRC CONCR
LEN=0040 INSTALLED 2002
0030/1542 018 "DIA CIRC CONCR
LEN=0010 INSTALLED 2002
0030/1360 018 "DIA CIRC CONCR
LEN=0030 INSTALLED UNKN
0030/1107 018 "DIA CIRC CONCR
LEN=0030 INSTALLED 2002
0030/0800 018 "DIA CIRC CONCR
LEN=0035 INSTALLED 2002

003718 FT 2 0 02241 0 00 0024+62
0030/0000 LENGTH(AH 2439 BK 2432)

001286 FT

0020/0963 018 "DIA CIRC CONCR
LEN=0010 INSTALLED 2002
0020/0804 018 "DIA CIRC CONCR
LEN=0035 INSTALLED 2002
0020/0655 018 "DIA CIRC CONCR
LEN=0035 INSTALLED 2002
0020/0370 018 "DIA CIRC CONCR
LEN=0040 INSTALLED 2002
001286 FT 2 0 02241 0 00 0049+35

SPRING GROVE RD

0020/0000 LENGTH(AH 2432 BK 1286)

0010/1280 018 "DIA CIRC CONCR
LEN=0040 INSTALLED 2014
LINWOOD AV
(TWP)

NC KIRKWOOD DR

0010/0950 KIRKWOOD DR
(TWP)

0010/0785 018 "DIA CIRC CONCR
LEN=0020 INSTALLED UNKN
0010/0582 024 "DIA CIRC CONCR
LEN=0020 INSTALLED UNKN

ALLEY
(TWP)

0010/0299

000000 FT

0010/0066 018 "DIA CIRC CONCR
LEN=0020 INSTALLED UNKN
000000 FT 2 0 02241 0 00 0062+60
SHARPSHILL RD

(SR1007 SEG 0020/0000)

NC SE FRIED LN
MFC BEGIN = E

SHARPSHILL RD
(SR1007 SEG 0020/0000) 0010/0000

0010/0000 LENGTH(AH 1286 BK 0000)

EXTRACT DATE: 12/28/2024 ROADWAY MANAGEMENT SYSTEM PAGE NUMBER: 543
PRINT DATE: 12/30/2024 SLD COUNTY/SR - ANNUAL PRINT COUNTY: ALLEGHENY

DIR: N TOTAL LEN: 4.162 MI. DIST: 11-1 SR: 1003
LEFT MUN: ETNA BOROUGH B RIGHT MUN: ETNA BOROUGH B

BUTLER ST 021510 FT
(SR4019 SEG 0010/0000)
CRESCENT ST
(SR4019 SEG 0010/0000)
(AAR 145711W)#TRKS 01 0101/0195
0101/0141

TO 0008/0191 SH
(CONN) 0101/0096

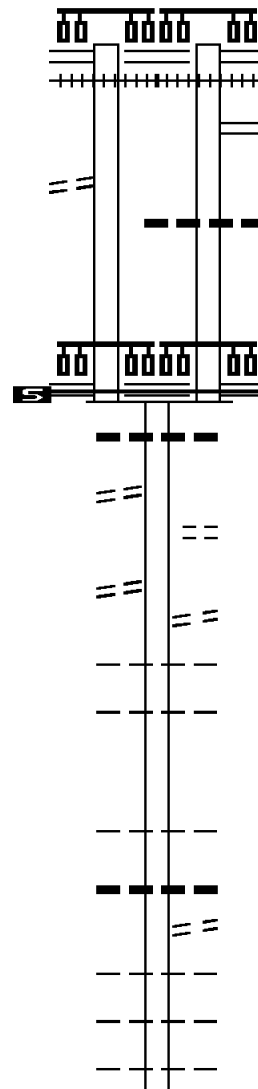
0 0 00000 0 00 0000+00 021315 FT
BUTLER ST
(SR0008 SEG 0201/0000)
(SR0008 SEG 0200/0000)

MFC BEGIN = C
LTH AH 000195 BK 000910 0101/0000

SPRUCE ST
(TWP) 0090/0785

SNYDER ST
(TWP) 0090/0285

020405 FT



021973 FT BUTLER ST
(SR4019 SEG 0010/0000)
CRESCENT ST
(SR4019 SEG 0010/0000)
(AAR 145711W)#TRKS 01
BUTLER ST CONNECTOR
(SR9405 SEG 0010/0192)

0100/0050 01B "DIA CIRC CONCR
021778 FT LEN=0050 INSTALLED UNKN
0 0 00000 0 00 0000+00
BUTLER ST
(SR0008 SEG 0201/0000)
(SR0008 SEG 0200/0000)

0100/0000 MFC BEGIN = C
0090/0883 LENGTH(AH 0195 BK 0910)
01B "DIA CIRC CONCR
LEN=0030 INSTALLED UNKN

0090/0530 CATHERINE ST
(TWP)

0090/0175 GREISMERE ST
(TWP)
0090/0157 ETNA BOROUGH
SHALER T
SHALER
0090/0016 ETNA BOROUGH B
020868 FT 1 0 00389 0 01 0009+83
NC KI TTANNING ST
0090/0000 LENGTH(AH 0910 BK 3709)
ETNA BOROUGH

0080/3550 SHALER T
0080/3476 024 "DIA CIRC CONCR
LEN=0030 INSTALLED UNKN
0080/3404 LINCOLN ST
(BORO)
SHALER
0080/3392 ETNA BOROUGH B
ETNA BOROUGH
SHALER T
SHALER
0080/3140 ETNA BOROUGH B

EXTRACT DATE: 12/28/2024 ROADWAY MANAGEMENT SYSTEM PAGE NUMBER: 542
PRINT DATE: 12/30/2024 SLD COUNTY/SR - ANNUAL PRINT COUNTY: ALLEGHENY

DIR: N TOTAL LEN: 4.162 MI. DIST: 11-1 SR: 1003
LEFT MUN: SHALER T RIGHT MUN: SHALER T

1 0 00389 0 01 0047+31 016696 FT
SHARPSHILL RD
(SR1007 SEG 0020/3412) 0080/0000
SPARROW LN
(TWP) 0070/2485

ALSOP RD
(TWP) 0070/1355

SCHENK TE
(TWP) 0070/0600

2 0 02241 0 00 0123+05 014023 FT
CREST DR
(TWP) 0070/0000

BROOKDALE DR
(TWP) 0060/2040

FAIRHAVEN DR
(TWP) 0060/1585

IMPERIAL CT

0080/2900	ETNA BOROUGH SHALER T
0080/2642	036 "DIA CIRC CONCR LEN=0035 INSTALLED UNKN
0080/2147	015 "DIA CIRC CONCR LEN=0099 INSTALLED UNKN
0080/1854	015 "DIA CIRC CONCR LEN=0035 INSTALLED UNKN
0080/1400	018 "DIA CIRC CONCR LEN=0018 INSTALLED UNKN
0080/1185	018 "DIA CIRC CONCR LEN=0040 INSTALLED UNKN
0080/0395	BADALI DR (TWP)
0080/0295	THERESA DR (TWP)
017159 FT	SHALER OHARA T
0080/0000	LENGTH(AH 3709 BK 2673)
0070/2335	EMILY DR (TWP)
0070/1392	024 "DIA CIRC METAL LEN=0030 INSTALLED UNKN
0070/1003	COUNTRY CLUB LN (TWP)
014486 FT	
0070/0000	LENGTH(AH 2673 BK 3080)
0060/1837	018 "DIA CIR PLASTIC LEN=0045 INSTALLED UNKN
0060/0869	024 "DIA CIRC METAL LEN=0040 INSTALLED UNKN

DIR: N	TOTAL LEN:	4.162 MI.	DIST: 11-1	SR: 1003
LEFT MUN: OHARA T			RIGHT MUN: OHARA T	
(TWP)	0060/0780	==		
	010943 FT	==	0060/0215	VILLAGE DR
			011406 FT	(TWP)
			NC DO	2 0 02241 0 00 0153+87
				DORSEYVILLE RD
				DORSEYVILLE RD
				(CNTY)
			0060/0000	MFC BEGIN = C
				LENGTH(AH 3080 BK 3736)
			0050/3404	036 "DIA CIRC CONCR
				LEN=0030 INSTALLED UNKN
			0050/3260	FOX RIDGE FARMS DR
				(TWP)
			0050/3231	024 "DIA CIRC CONCR
				LEN=0030 INSTALLED UNKN
	0050/3025	==		
			0050/2934	018 "DIA CIRC CONCR
				LEN=0030 INSTALLED UNKN
			0050/2655	RAVENCREST RD
				(TWP)
			0050/2610	018 "DIA CIRC CONCR
				LEN=0030 INSTALLED UNKN
			0050/2250	024 "DIA CIRC CONCR
				LEN=0030 INSTALLED UNKN
			0050/1860	KERRWOOD RD
				(TWP)
			0050/1574	018 "DIA CIRC CONCR
				LEN=0030 INSTALLED UNKN
			0050/1300	KERR LN
				(TWP)
			0050/1052	018 "DIA CIR PLASTIC
				LEN=0030 INSTALLED UNKN
			0050/0778	018 "DIA CIRC CONCR
				LEN=0035 INSTALLED UNKN
	007207 FT		0050/0035	018 "DIA CIRC CONCR
			007670 FT	1 0 00810 0 00 0076+81
				MAURERS LN
				(TWP)
			0050/0000	LENGTH(AH 3736 BK 1513)
			0040/1170	018 "DIA CIRC CONCR
				LEN=0030 INSTALLED UNKN
	0040/0965	==		
			0040/0944	018 "DIA CIRC CONCR
				LEN=0030 INSTALLED UNKN
			0040/0865	NICHOLAS DR
				(TWP)

EXTRACT DATE: 12/28/2024 ROADWAY MANAGEMENT SYSTEM PAGE NUMBER: 540
PRINT DATE: 12/30/2024 SLD COUNTY/SR - ANNUAL PRINT COUNTY: ALLEGHENY

DIR: N TOTAL LEN: 4.162 MI. DIST: 11-1 SR: 1003
LEFT MUN: OHARA T RIGHT MUN: OHARA T

COLLINWOOD DR
(TWP)

0040/0075
005694 FT

MURRAY ST
(TWP)
FOR SR 1003 AND 1004
(CONN)

1 0 00810 0 00 0035+44 003055 FT
KIRKWOOD DR
(SR1004 SEG 0030/2439) 0030/0000

0040/0597	048 " DIA	CIRC CONCR	
	LEN=0099	INSTALLED	UNKN
0040/0293	018 " DIA	CIRC CONCR	
	LEN=0030	INSTALLED	UNKN
0040/0133	018 " DIA	CIRC CONCR	
	LEN=0030	INSTALLED	UNKN
006157 FT	1 0 00810 0 00 0061+58		
	OAKHURST RD		
0040/0000	LENGTH(AH 1513 BK 2639)		
	024 " DIA	CIRC CONCR	
0030/2530	LEN=0072	INSTALLED	UNKN
	018 " DIA	CIRC CONCR	
0030/2225	LEN=0060	INSTALLED	UNKN
	HARDING RD		
0030/1585	(TWP)		
	024 " DIA	CIRC METAL	
0030/1540	LEN=0099	INSTALLED	UNKN
	036 " DIA	CIRC CONCR	
0030/1369	LEN=0030	INSTALLED	UNKN
	DIVISION ST		
0030/1258	(TWP)		
	018 " DIA	CIRC CONCR	
0030/1117	LEN=0030	INSTALLED	UNKN
	015 " DIA	CIRC CONCR	
0030/0904	LEN=0030	INSTALLED	UNKN
	018 " DIA	CIRC CONCR	
0030/0550	LEN=0099	INSTALLED	UNKN
	MARY ST		
0030/0485	(TWP)		
	018 " DIA	CIRC CONCR	
0030/0423	LEN=0001	INSTALLED	UNKN
	JORDAN AV		
0030/0236	(TWP)		
	018 " DIA	CIRC CONCR	
	LEN=0030	INSTALLED	UNKN
	018 " DIA	CIRC CONCR	
	LEN=0030	INSTALLED	UNKN
	NC K		
0030/0000	LENGTH(AH 2639 BK 1250)		
0020/0769	BMSSEN 02/1003/0020/0734		
	1 0 00810 0 00 0030+13		

EXTRACT DATE: 12/28/2024 ROADWAY MANAGEMENT SYSTEM PAGE NUMBER: 539
PRINT DATE: 12/30/2024 SLD COUNTY/SR - ANNUAL PRINT COUNTY: ALLEGHENY

DIR: N TOTAL LEN: 4.162 MI. DIST: 11-1 SR: 1003
LEFT MUN: OHARA T RIGHT MUN: OHARA T

HEINZ TE
(BORO)
CLIFTON AV
(BORO)
SCHOOL ST
(BORO)
THIRTEENTH ST
(BORO)
TWELFTH ST
(BORO)
O O 00000 0 00 0000+00 000000 FT
(BORO)
ELEVENTH ST
(BORO)
CLAY ST
(BORO)
SHARPSBURG

001805 FT

0014/1025

0014/0770

0014/0620

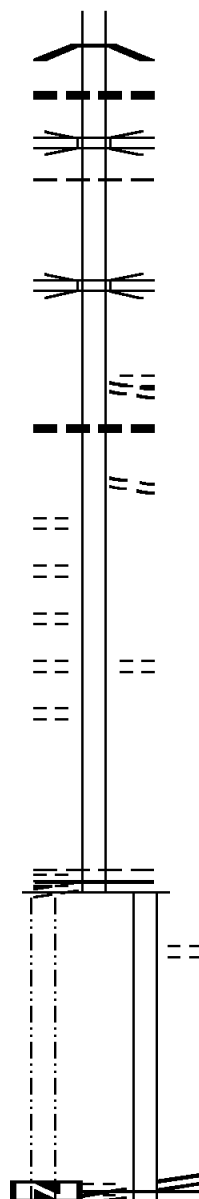
0014/0435

0014/0210

000000 FT

0014/0000

LTH AH 000463 BK 000000 7011/0000



0020/0734

0020/0321

0020/0073

0020/0019

002268 FT

5 0020/0000

0014/1780

0014/1741

0014/1355

000463 FT

5 0014/0000

0010/0310

000000 FT

5 0010/0000

SEITZ RUN
BMSBG 02/1003/0020/0734
024 " DIA CIRC CONCR
LEN=0080 INSTALLED UNKN
TR 28, SB
OP ID 02/0028/0161/0000
OHARA
SHARPSBURG B
1 0 00810 0 00 0022+68
RT 0028 NB
OP ID 02/0028/0160/0000
LENGTH(AH 1250 BK 1805)
NOBEL ST
(BORO)
SIXTEENTH ST
(BORO)
052 " DIA CIRC CONCR
LEN=0099 INSTALLED UNKN
FIFTEENTH ST
(BORO)

THIRTEENTH ST
(BORO)

MFC BEGIN = D
LENGTH(AH 1805 BK 0463)

BONAVENTURA WY
(BORO)
1 0 00810 0 00 0000+00
MAIN ST
(SR1001 SEG 0060/1660)
NC NORTH CANAL ST
TENTH ST
(BORO)
MAIN ST
(SR1001 SEG 0060/1660)
MFC BEGIN = D
LENGTH(AH 0463 BK 0000)

EXTRACT DATE: 12/28/2024 ROADWAY MANAGEMENT SYSTEM PAGE NUMBER: 538
PRINT DATE: 12/30/2024 SLD COUNTY/SR - ANNUAL PRINT COUNTY: ALLEGHENY

DIR: E TOTAL LEN: .469 MI. DIST: 11-1 SR: 1002
LEFT MUN: OHARA T RIGHT MUN: OHARA T

SPUR RD 002477 FT
(SR9108 SEG 0010/0000)
FREEPORT RD INTER-AHD
(SR1001 SEG 0151/0000) 0021/0697
018 "DIA CIRC CONCR
LEN=0099 INSTALLED UNKN 0021/0685

BMS EN 02/1002/0020/0000 0021/0155
1 0 00070 3 01 0235+40 001780 FT
SR 9108
BMSBG 02/1002/0020/0000
LENGTH(AH 0697 BK 1780) 0021/0000
018 "DIA CIRC CONCR
LEN=0099 INSTALLED UNKN 0011/1778

018 "DIA CIRC CONCR
LEN=0099 INSTALLED UNKN 0011/0916
BMS EN 02/1002/0011/0595 0011/0893
1 0 00070 3 00 0223+67
SR28 NB
BMSBG 02/1002/0011/0595 0011/0595

018 "DIA CIRC CONCR
LEN=0040 INSTALLED UNKN 0011/0465

015 "DIA CIRC CONCR
LEN=0040 INSTALLED UNKN 0011/0200
1 0 00070 3 00 0219+90 000000 FT
ALLEGHENY VALLEY EX
(SR0028 SEG 0211/0000)
NC FREEPORT RD
ALLEGHENY VALLEY EX INTER-BK
(SR0028 SEG 0211/0000)
MFC BEGIN = C
LENGTH(AH 1780 BK 0000) 0011/0000

INTER-AHD FREEPORT RD
(SR1001 SEG 0150/0000)
FREEPORT RD
0020/0777 (SR1001 SEG 0150/0000)

0020/0554 018 "DIA CIRC CONCR
LEN=0099 INSTALLED UNKN
0020/0195 018 "DIA CIRC CONCR
LEN=0099 INSTALLED UNKN
0020/0155 BMS EN 02/1002/0020/0000
001576 FT 1 0 00070 3 01 0235+40
SR 9108
BMSBG 02/1002/0020/0000
LENGTH(AH 0777 BK 1576)

0020/0000
TRIB TO ALLG
STRUCTURE LENGTH 7 FT
BMSID 02/1002/0010/0765
018 "DIA CIRC CONCR
0010/0856 LEN=0020 INSTALLED UNKN
0010/0731 018 "DIA CIRC CONCR
0010/0484 LEN=0050 INSTALLED UNKN

0010/0231 018 "DIA CIRC CONCR
LEN=0040 INSTALLED UNKN
000000 FT 1 0 00070 3 00 0218+65
ALLEGHENY VALLEY EX
(SR0028 SEG 0210/0192)
NC FREEPORT RD
INTER-BK ALLEGHENY VALLEY EX
(SR0028 SEG 0210/0192)
MFC BEGIN = C
0010/0000 LENGTH(AH 1576 BK 0000)

EXTRACT DATE: 12/28/2024 ROADWAY MANAGEMENT SYSTEM PAGE NUMBER: 537
PRINT DATE: 12/30/2024 SLD COUNTY/SR - ANNUAL PRINT COUNTY: ALLEGHENY

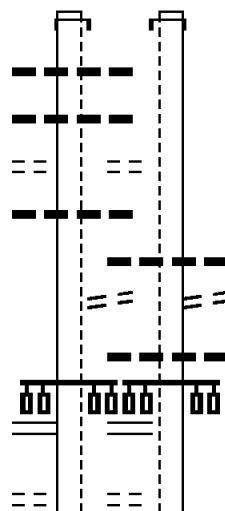
DIR: B TOTAL LEN: 22.573 MI. DIST: 11-1 SR: 1001
LEFT MUN: HARRISON T RIGHT MUN: HARRISON T

AH-BUTLER (10) 119135 FT
SR 2019 SH INTER-AHD
(SR2019 SEG 0011/0000) 0511/2863
036 "DIA CIRC CONCR
LEN=0025 INSTALLED UNKN 0511/2837
036 "DIA CIRC CONCR
LEN=0050 INSTALLED UNKN 0511/2290
MCINTYRE LN
(TWP) 0511/2252
048 "DIA CIRC CONCR
LEN=0099 INSTALLED UNKN 0511/1723

OLD RD
(TWP) 0511/1236

BAKERSTOWN RD
(SR1028 SEG 0290/2829) 0511/0524

1 0 00070 0 02 1429+82 116272 FT
ROCKY RD
(PRDR)



119187 FT AH-BUTLER (10)
INTER-AHD SR 2019 SH
0510/2841 (SR2019 SEG 0010/0000)

0510/2245 MCINTYRE LN
(TWP)

0510/1305 018 "DIA CIRC CONCR
LEN=0099 INSTALLED UNKN
OLD RD

0510/1233 (TWP)
0510/0852 018 "DIA CIRC CONCR
LEN=0099 INSTALLED UNKN

BAKERSTOWN RD
(SR1028 SEG 0290/2829)

0510/0508 1 0 00070 0 02 1430+47
116346 FT ROCKY RD
(PRDR)

EXTRACT DATE: 12/28/2024 ROADWAY MANAGEMENT SYSTEM PAGE NUMBER: 536
PRINT DATE: 12/30/2024 SLD COUNTY/SR - ANNUAL PRINT COUNTY: ALLEGHENY

DIR: B TOTAL LEN: 22.573 MI. DIST: 11-1 SR: 1001
LEFT MUN: HARRISON T RIGHT MUN: HARRISON T

LENGTH(AH 2863 BK 3061) 0511/0000 5 0510/0000 LENGTH(AH 2841 BK 3035)

1 0 00070 0 02 1400+40 113211 FT
ALTERMOOR DR

(TWP)
LENGTH(AH 3061 BK 2546) 0501/0000 5

OLD RD
(TWP)
HARRISON HILLS PR
(PARK)

HARTFORD DR
(TWP)

018 "DIA CIRC CONCR
LEN=0060 INSTALLED UNKN 0491/0813
VETERANS LN
(TWP)
OAK MANOR RD
(SR1032 SEG 0110/3706)

HIGHLAND DR
(TWP)
1 0 00070 0 02 1374+97 110665 FT
EVERGREEN RD
(TWP)
LENGTH(AH 2546 BK 3765) 0491/0000 5

HIGHLANDS MALL DR
(PRDR)

LC FROM HIGHLANDS MALL
(CONN)

OLD FREEPORT RD

0500/0767

0500/0520
113311 FT

5 0500/0000

0490/1860

0490/1499

0490/1430

0490/1280

0490/1110

0490/0660

0490/0485
110767 FT

5 0490/0000

0480/2890

0480/2625

0480/2188

018 "DIA CIRC CONCR
LEN=0055 INSTALLED UNKN

018 "DIA CIRC CONCR
LEN=0062 INSTALLED UNKN

1 0 00070 0 02 1400+26
ALTERMOOR DR

(TWP)
LENGTH(AH 3035 BK 2544)

OLD RD
(TWP)
HARRISON HILLS PR
(PARK)

024 "DIA CIRC CONCR
LEN=0062 INSTALLED UNKN
HARTFORD DR

018 "DIA CIRC CONCR
LEN=0062 INSTALLED UNKN

VETERANS LN
(TWP)
OAK MANOR RD
(SR1032 SEG 0110/3706)

HIGHLAND DR
(TWP)
1 0 00070 0 02 1374+90
EVERGREEN RD
(TWP)
LENGTH(AH 2544 BK 3733)

012 "H 12 "W **UNKNOWN**
LEN=0099 INSTALLED UNKN
HIGHLANDS MALL DR
(PRDR)

010 "DIA CIRC CONCR
LEN=0020 INSTALLED UNKN
OLD FREEPORT RD

EXTRACT DATE: 12/28/2024 ROADWAY MANAGEMENT SYSTEM PAGE NUMBER: 535
PRINT DATE: 12/30/2024 SLD COUNTY/SR - ANNUAL PRINT COUNTY: ALLEGHENY

DIR: B TOTAL LEN: 22.573 MI. DIST: 11-1 SR: 1001
LEFT MUN: HARRISON T RIGHT MUN: HARRISON T

(TWP)	0481/2004	==	==	0480/1995	(TWP)
BONNIEVIEW DR				0480/1625	018 "DIA CIRC CONCR
(TWP)	0481/1545	==	==		LEN=0048 INSTALLED UNKN
				0480/1540	BONNIEVIEW DR
					(TWP)
				0480/1345	018 "DIA CIRC CONCR
					LEN=1246 INSTALLED UNKN
				0480/0853	018 "DIA CIRC CONCR
RAMBLER DR					LEN=0048 INSTALLED UNKN
(TWP)	0481/0645	==	==	0480/0635	RAMBLER DR
					(TWP)
				0480/0600	018 "DIA CIRC CONCR
					LEN=0048 INSTALLED UNKN
1 0 00070 0 02 1337+45 106900 FT				107034 FT	1 0 00070 0 02 1337+45
OLIVE AV					OLIVE AV
(TWP)					(TWP)
LENGTH(AH 3765 BK 2501)	0481/0000	5	==	5	0480/0000
					LENGTH(AH 3733 BK 2634)
012 "DIA CIRC CONCR					
LEN=0050 INSTALLED UNKN	0471/1776	---	---		
OLD FREEPORT RD				0470/1885	018 "DIA CIRC CONCR
(TWP)					LEN=0099 INSTALLED UNKN
SAXONBURG RD					OLD FREEPORT RD
(SR1037 SEG 0010/0000)					(TWP)
	0471/1375	00	0000	0470/1500	SAXONBURG RD
					(SR1037 SEG 0010/0000)
024 "DIA CIRC CONCR					
LEN=0050 INSTALLED UNKN	0471/1224	---	---		
018 "DIA CIRC CONCR				0470/1240	018 "DIA CIRC CONCR
LEN=0099 INSTALLED UNKN	0471/0830	---	---		LEN=0099 INSTALLED UNKN
LENGEL AV					
(TWP)	0471/0765	==	==	0470/0887	LENGEL AV
HARRISON AV					(TWP)
(TWP)	0471/0715	==	==	0470/0840	HARRISON AV
					(TWP)
				0470/0537	024"H 24"W CON BOX CUL
					LEN=0099 INSTALLED UNKN
GORDON ST				0470/0452	GORDON ST
(TWP)	0471/0335	==	==		(TWP)
WASHINGTON ST				0470/0395	WASHINGTON ST
(TWP)	0471/0269	==	==		(TWP)
				0470/0123	DAVIS ST
					(TWP)
1 0 00070 0 02 1312+35 104399 FT				104400 FT	1 0 00070 0 02 1311+38
DAVIS ST					JEFFERSON AV
(TWP)					(TWP)
LENGTH(AH 2501 BK 3202)	0471/0000	5	==	5	0470/0000
					LENGTH(AH 2634 BK 3105)

EXTRACT DATE: 12/28/2024 ROADWAY MANAGEMENT SYSTEM PAGE NUMBER: 534
PRINT DATE: 12/30/2024 SLD COUNTY/SR - ANNUAL PRINT COUNTY: ALLEGHENY

DIR: B TOTAL LEN: 22.573 MI. DIST: 11-1 SR: 1001
LEFT MUN: HARRISON T RIGHT MUN: HARRISON T

JEFFERSON AV (TWP)	0461/3080	==			
CROSSOVER RD (CONN)	0461/2725	==	==	0460/2730	CROSSOVER RD (CONN)
				0460/2638	LC FROM PAINTER AV (CONN)
					CROSSOVER RD (CONN)
CROSSOVER RD (CONN)	0461/2581	==	==	0460/2567	PAINTER AV (TWP)
				0460/2485	COTTAGE AV (TWP)
				0460/2380	018 "DIA CIRC CONCR LEN=0099 INSTALLED UNKN
036 "DIA CIRC CONCR LEN=0099 INSTALLED UNKN	0461/2200	==	==		
				0460/1915	FROM 1032/0060 SH (CONN)
BURTNER RD (SR1032 SEG 0060/0000)					BURTNER RD (SR1032 SEG 0060/0205)
BURTNER RD (SR1032 SEG 0060/0000)	0461/1690	==	==	0460/1835	BURTNER RD (SR1032 SEG 0060/0205)
				0460/1488	024 "DIA CIRC CONCR LEN=0026 INSTALLED UNKN
BEACON ST (TWP)	0461/1395	==	==		
018 "DIA CIRC CONCR LEN=0040 INSTALLED UNKN	0461/1380	==	==		
ALLEY (TWP)	0461/1285	==	==		
LILAC ST (TWP)	0461/1150	==	==		
				0460/1106	018 "DIA CIRC CONCR LEN=0004 INSTALLED UNKN
ROSS ST (TWP)	0461/1050	==	==	0460/1070	ROSS ST (TWP)
ALLEY (TWP)	0461/1025	==	==		
MAPLE ST (TWP)	0461/0890	==	==		
				0460/0866	BROADVIEW BL (TWP)
ALLEY (TWP)	0461/0765	==	==		
018 "DIA CIRC CONCR LEN=0020 INSTALLED UNKN	0461/0675	==	==		
POPLAR ST (TWP)	0461/0630	==	==		
ALLEY					

DIR: B		TOTAL LEN:	22.573 MI.	DIST:	11-1	SR:	1001
LEFT MUN: HARRISON T		RIGHT MUN: HARRISON T					
TWP)		0461/0500	=				
18 "DIA CIRC CONCR			-	-	-		
EN=0036 INSTALLED UNKN		0461/0430	-	-	-		
SPRING HILL RD			00	0000	00		
(CNTY)			=	=	=		
		0461/0354				0460/0355	SPRING HILL RD (CNTY)
O 00070 O 02 1280+35 101197 FT			-	-	-	0460/0014	024 "DIA CIRC CONCR
HARVARD AV						101295 FT	LEN=0030 INSTALLED UNKN
TWP)			S	=		S 0460/0000	1 O 00070 O 02 1280+55
LENGTH(AH 3202 BK 3262) 0461/0000							HARVARD AV
18 "DIA CIRC CONCR			-	-	-		(TWP)
EN=0048 INSTALLED UNKN		0451/3040	-	-	-		LENGTH(AH 3105 BK 3261)
18 "DIA CIRC CONCR			-	-	-		
EN=0048 INSTALLED UNKN		0451/2815	-	-	-		
PENNSYLVANIA AV						0450/2770	PENNSYLVANIA AV
TWP)		0451/2770	=	=			(TWP)
18 "H 18"W CON BOX CUL			-	-	-		
EN=0099 INSTALLED UNKN		0451/2445	-	-	-		PRINCETON AV
PRINCETON AV							(TWP)
TWP)			00	0000	00		J P MARINO BL
P MARINO BL			=	=	=	0450/2260	(TWP)
TWP)		0451/2270					
18 "DIA CIRC CONCR			-	-	-		
EN=0099 INSTALLED UNKN		0451/2245	-	-	-		
18 "DIA CIRC CONCR			-	-	-		
EN=0050 INSTALLED UNKN		0451/1940	-	-	-		
ALLEY			=	=		0450/1750	ALLEY
TWP)		0451/1770					(TWP)
DALLAS AV				=	=	0450/1575	DALLAS AV
TWP)		0451/1585					(TWP)
DALLAS AV			=	=		0450/1543	DALLAS AV
TWP)		0451/1567					(TWP)
FAIRMONT AV						0450/1305	FAIRMONT AV
TWP)		0451/1320	=	=			(TWP)
LIBERTY AV						0450/1135	LIBERTY AV
TWP)		0451/1150	=	=			(TWP)
ALLEY						0450/0986	ALLEY
TWP)		0451/0998	=	=			(TWP)
LANE AV						0450/0860	LANE AV
TWP)		0451/0870	=	=			(TWP)
18 "DIA CIRC CONCR			-	-	-		
EN=0050 INSTALLED UNKN		0451/0820	-	-	-		
						0450/0762	018 "DIA CIRC CONCR
MONTANA AV			00	0000	00		LEN=0099 INSTALLED UNKN
TWP)			=	=	=	0450/0750	MONTANA AV
		0451/0750					(TWP)

DIR: B TOTAL LEN: 22.573 MI. DIST: 11-1 SR: 1001
LEFT MUN: HARRISON T RIGHT MUN: HARRISON T

EXTRACT DATE: 12/28/2024 ROADWAY MANAGEMENT SYSTEM PAGE NUMBER: 531
PRINT DATE: 12/30/2024 SLD COUNTY/SR - ANNUAL PRINT COUNTY: ALLEGHENY

DIR: B TOTAL LEN: 22.573 MI. DIST: 11-1 SR: 1001
LEFT MUN: BRACKENRIDGE B RIGHT MUN: BRACKENRIDGE B

(BORO)									(BORO)
LENGTH(AH 2750 BK 3614)	0441/0000	S	==	==	==	S	0440/0000	LENGTH(AH 2760 BK 3594)	
018 "DIA CIRC CONCR									
LEN=0050 INSTALLED UNKN	0431/3175		---	---					
OHIO ST								OHIO ST	
(BORO)	0431/3036				==		0430/3013	(BORO)	
GEORGIA AV								GEORGIA AV	
(BORO)	0431/2868				==		0430/2846	(BORO)	
018 "DIA CIRC CONCR									
LEN=0050 INSTALLED UNKN	0431/2790		---	---					
018 "DIA CIRC CONCR									
LEN=0050 INSTALLED UNKN	0431/2510		---	---					
PENN ST								PENN ST	
(BORO)	0431/2495				==		0430/2474	(BORO)	
018 "DIA CIRC CONCR									
LEN=0099 INSTALLED UNKN	0431/2265		---	---					
MORGAN ST								MORGAN ST	
(BORO)			00	0000	00			(BORO)	
	0431/2084		==	==	==		0430/2060		
ALLEY								UNNAMED AL	
(BORO)	0431/1788		==		==		0430/1765	(BORO)	
018 "DIA CIRC CONCR									
LEN=0030 INSTALLED UNKN	0431/1456		---	---					
CARLISLE ST								CARLISLE ST	
(BORO)								(BORO)	
EMERSON ST								EMERSON ST	
(BORO)	0431/1449		==		==		0430/1425	(BORO)	
								018 "DIA CIRC CONCR	
								LEN=0040 INSTALLED UNKN	
PROSPECT ST							0430/1080	PROSPECT ST	
(BORO)	0431/0753				==		0430/0735	(BORO)	
HARRISON									
BRACKENRIDGE B	0431/0725		---	---					
							0430/0290	018 "DIA CIRC CONCR	
NORWOOD DR								LEN=0099 INSTALLED UNKN	
(BORO)	0431/0235		==		==		0430/0235	NORWOOD DR	
CEMETERY LN								(BORO)	
(BORO)	0431/0040				==		0430/0036	CEMETERY LN	
1 0 00070 0 02 1184+39 091571 FT							091680 FT	(BORO)	
MFC BEGIN = C								1 0 00070 0 02 1184+39	
LENGTH(AH 3614 BK 0628)	0431/0000	S	---	---		S	0430/0000	MFC BEGIN = C	
								LENGTH(AH 3594 BK 0628)	
								HORNER ST	
								(BORO)	
							0420/0545	SYCAMORE AL	
								(BORO)	
							0420/0355		
								018 "DIA CIRC CONCR	
							0420/0230	LEN=0030 INSTALLED UNKN	
								LAUREL LN	
							0420/0190	(BORO)	

DIST: 11-1 SR: 1001
RIGHT MUN: BRACKENRIDGE B

EXTRACT DATE: 12/28/2024 ROADWAY MANAGEMENT SYSTEM PAGE NUMBER: 529
PRINT DATE: 12/30/2024 SLD COUNTY/SR - ANNUAL PRINT COUNTY: ALLEGHENY

DIR: B TOTAL LEN: 22.573 MI. DIST: 11-1 SR: 1001
LEFT MUN: TARENTUM B RIGHT MUN: TARENTUM B

FROM 0366/0022 SH
(CONN)
MILL ST
(BORO)

0400/0465

087962 FT

EAST ST
(BORO)

0390/1085

086777 FT

INTER-AHD ROSS ST
(SR0366 SEG 0033/0000)
SEVENTH AV
(BORO)

0400/0587 ROSS ST
(SR0366 SEG 0032/0000)
(SR0366 SEG 0033/0000)

0400/0465 TO 0366/0032 SH
0400/0334 (CONN)
BMSBN 02/1001/0400/0294
1 0 00070 0 02 1141+88

0400/0294 BULL CREEK
BMSBG 02/1001/0400/0294
018 " DIA CIRC CONCR
LEN=0030 INSTALLED UNKN
088071 FT 1 0 00070 0 02 1138+63

0400/0000 LARUSSE BL
(BORO)
LENGTH(AH 0587 BK 1185)
0390/1140 018 " DIA CIR UNKNOWN
LEN=0099 INSTALLED UNKN
0390/1128 018 " DIA CIRC CONCR
LEN=0040 INSTALLED UNKN

CENTER ST
(BORO)
0390/0610
086886 FT 1 0 00070 0 02 1126+70
WESTERN ST
(BORO)

0390/0000 LENGTH(AH 1185 BK 2537)
GRANTHAM ST
(BORO)

0380/1800
0380/1575 018 " DIA CIRC CONCR
LEN=0030 INSTALLED UNKN
0380/1550 018 " DIA CIRC CONCR
LEN=0030 INSTALLED UNKN
TARENTUM
0380/1362 EAST DEER T
018 " DIA CIRC CONCR
LEN=0030 INSTALLED UNKN
0380/1300 SIXTH AV

EXTRACT DATE: 12/28/2024 ROADWAY MANAGEMENT SYSTEM PAGE NUMBER: 528
PRINT DATE: 12/30/2024 SLD COUNTY/SR - ANNUAL PRINT COUNTY: ALLEGHENY

DIR: B TOTAL LEN: 22.573 MI. DIST: 11-1 SR: 1001
LEFT MUN: EAST DEER T RIGHT MUN: EAST DEER T

CRYSTAL VIEW DR
(TWP)

084240 FT
0380/0000

BAILEYS RUN RD
(CNTY)

0360/1925

CALLENDAR ST
(TWP)

0360/1490

	0380/1250	(BORO)	
--	0380/1180	018 "DIA CIRC CONCR	UNKN
--	0380/0940	LEN=0030 INSTALLED	UNKN
--	0380/0710	018 "DIA CIRC CONCR	UNKN
--	0380/0460	LEN=0030 INSTALLED	UNKN
--	084349 FT	036 "DIA CIRC CONCR	UNKN
	NC SE	LEN=0024 INSTALLED	UNKN
==	5 0380/0000	1 0 00070 0 02 1100+64	
--	0370/2551	LENGTH(AH 2537 BK 2662)	
--	0370/2385	018 "DIA CIRC CONCR	UNKN
--	0370/2100	LEN=0030 INSTALLED	UNKN
--	0370/1880	018 "DIA CIRC CONCR	UNKN
--	0370/1625	LEN=0030 INSTALLED	UNKN
--	0370/1085	018 "DIA CIRC CONCR	UNKN
--	0370/0860	LEN=0030 INSTALLED	UNKN
--	0370/0460	018 "DIA CIRC CONCR	UNKN
--	0370/0160	LEN=0050 INSTALLED	UNKN
	081687 FT	1 0 00070 0 02 1074+92	
==	5 0370/0000	LENGTH(AH 2662 BK 2556)	
--	0360/2515	018 "H 18 "W CON BOX CUL	
--	0360/1925	LEN=0030 INSTALLED	UNKN
==		FERRY ST	
	RBR	(TWP)	
	0360/1603	BMS EN 02/1001/0360/1567	
		1 0 00070 0 02 1064+98	
		P3	
	0360/1567	BAILEY RUN	
	0360/1523	BMSBG 02/1001/0360/1567	
--		018 "DIA CIRC CONCR	UNKN
--	0360/1275	LEN=0030 INSTALLED	UNKN
--		018 "DIA CIRC CONCR	UNKN
--		LEN=0030 INSTALLED	UNKN

DIST: 11-1 SR: 1001
RIGHT MUN: EAST DEER T

EXTRACT DATE: 12/28/2024 ROADWAY MANAGEMENT SYSTEM PAGE NUMBER: 526
PRINT DATE: 12/30/2024 SLD COUNTY/SR - ANNUAL PRINT COUNTY: ALLEGHENY

DIR: B TOTAL LEN: 22.573 MI. DIST: 11-1 SR: 1001
LEFT MUN: EAST DEER T RIGHT MUN: EAST DEER T

FIRST ST
(TWP)

0340/2160

ALLEY
(TWP)

0340/1707

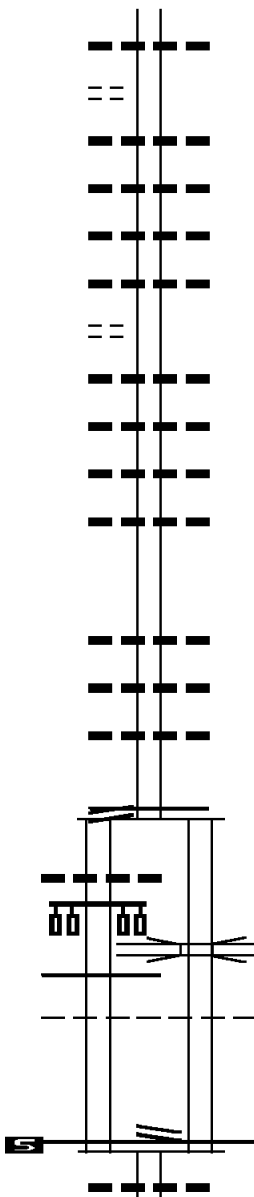
073433 FT

1 0 00070 0 02 0978+78 072524 FT
FREEPORT RD RAMP
(SR9117 SEG 0022/0540) 0330/0000

024 "DIA CIRC CONCR
LEN=0040 INSTALLED UNKN 0325/0847
NEW KENSINGTON BR
(SR1038 SEG 0010/0000)

MFC BEGIN = C
EAST DEER
SPRINGDALE T 0325/0251

0 0 00000 0 00 0000+00 071495 FT
MFC BEGIN = F
LENGTH(AH 1029 BK 2633) 0325/0000



0340/2494

018 "DIA CIRC CONCR
LEN=0030 INSTALLED UNKN

0340/2119

018"H 18"W CON BOX CUL
LEN=0030 INSTALLED UNKN
018"H 18"W CON BOX CUL
LEN=0036 INSTALLED UNKN
018 "DIA CIRC CONCR
LEN=0030 INSTALLED UNKN
018 "DIA CIRC CONCR
LEN=0030 INSTALLED UNKN

0340/1719

0340/1534

018 "DIA CIRC CONCR
LEN=0030 INSTALLED UNKN
024 "DIA CIRC CONCR
LEN=0030 INSTALLED UNKN
024"H 24"W UNKN CONC
LEN=0030 INSTALLED UNKN
018 "DIA CIRC CONCR
LEN=0030 INSTALLED UNKN

0340/1299

0340/0889

0340/0699

5

073542 FT

0340/0000

1 0 00070 0 02 0991+22
LENGTH(AH 2783 BK 0909)
018 "DIA CIRC CONCR
LEN=0030 INSTALLED UNKN
018 "DIA CIRC CONCR
LEN=0030 INSTALLED UNKN
024 "DIA CIRC CONCR
LEN=0050 INSTALLED UNKN

0330/0574

0330/0348

0330/0004

072633 FT

5

0330/0000

MFC BEGIN = C
LENGTH(AH 0909 BK 1030)

0324/0490

SR 1038
OP ID 02/1038/0010/0059

0324/0243

071603 FT

EAST DEER
SPRINGDALE T
0 0 00000 0 00 0000+00
FREEPORT RD RAMP
(SR9117 SEG 0012/0000)
MFC BEGIN = B
LENGTH(AH 1030 BK 2633)
024 "DIA CIRC CONCR
LEN=0040 INSTALLED UNKN

0324/0000

0320/2560

EXTRACT DATE: 12/28/2024 ROADWAY MANAGEMENT SYSTEM PAGE NUMBER: 525
PRINT DATE: 12/30/2024 SLD COUNTY/SR - ANNUAL PRINT COUNTY: ALLEGHENY

DIR: B TOTAL LEN: 22.573 MI. DIST: 11-1 SR: 1001
LEFT MUN: SPRINGDALE T RIGHT MUN: SPRINGDALE T

					018 "DIA CIRC CONCR
		0320/1975	LEN=0036	INSTALLED UNKN	
			024 "DIA CIRC CONCR		
		0320/1601	LEN=0099	INSTALLED UNKN	
			018 "DIA CIRC CONCR		
		0320/1251	LEN=0724	INSTALLED UNKN	
			018 "DIA CIRC CONCR		
		0320/1025	LEN=0226	INSTALLED UNKN	
			018 "DIA CIRC CONCR		
		0320/0811	LEN=0314	INSTALLED UNKN	
			018 "DIA CIRC CONCR		
		0320/0613	LEN=0036	INSTALLED UNKN	
068862 FT		068970 FT	1 0 00070 0 02 0947+76		
		5 0320/0000	LENGTH(AH 2633 BK 1865)		
			036 "DIA CIRC CONCR		
		0310/1240	LEN=0040	INSTALLED UNKN	
			015 "DIA CIR PLASTIC		
		0310/0360	LEN=0045	INSTALLED 2021	
			015 "DIA CIR PLASTIC		
		0310/0262	LEN=0050	INSTALLED 2021	
066997 FT		067105 FT	1 0 00070 0 02 0929+66		
		5 0310/0000	LENGTH(AH 1865 BK 2330)		
			018 "DIA CIRC CONCR		
		0300/1643	LEN=0050	INSTALLED 2021	
RIDDLE RUN RD (SR1021 SEG 0010/0000)		0300/0775			
			RIDDLE RUN		
			STRUCTURE LENGTH 8 FT		
064667 FT		0300/0514	BMSID 02/1001/0300/0514		
		064775 FT	1 0 00070 0 02 0902+43		
		NC FR	REPORT RD		
			SPRINGDALE		
			SPRINGDALE B		
		5 0300/0000	LENGTH(AH 2330 BK 2591)		
			LINCOLN AV		
		0290/2447	(BORO)		
			LC FOR LINCOLN AV		
		0290/2187	(CONN)		
			(APRA) SPRINGDALE INDUS		
			BUTLER ST		
			(BORO)		
		0290/1815			
			BORO AL		
		0290/1500	(BORO)		
			HARTREY ST		

EXTRACT DATE: 12/28/2024 ROADWAY MANAGEMENT SYSTEM PAGE NUMBER: 524
PRINT DATE: 12/30/2024 SLD COUNTY/SR - ANNUAL PRINT COUNTY: ALLEGHENY

DIR: B TOTAL LEN: 22.573 MI. DIST: 11-1 SR: 1001
LEFT MUN: SPRINGDALE B RIGHT MUN: SPRINGDALE B

ORCHARD ST (BORO)	0290/1260	==	0290/1370 (BORO)	
MOYHEND ST (BORO)	0290/0945	==	0290/1200 HOEVELER ST (BORO)	
ALLEY (BORO)	0290/0605	==	0290/0710 WALTER LN (BORO)	
SCHOOL ST (BORO)	0290/0410	==	0290/0410	
		==	0290/0393 018 "DIA CIRC CONCR LEN=0099 INSTALLED UNKN	
	062076 FT	==	0290/0110 RUTH ST (BORO)	
		==	062184 FT 1 0 00070 0 02 0879+91 CENTER ST (BORO)	
		==	0290/0000 LENGTH(AH 2591 BK 2596)	
		==	0280/2400 018 "DIA CIRC CONCR LEN=2301 INSTALLED UNKN	
NORTH AV (BORO)	0280/2045	==	0280/2397 JAMES ST (BORO)	
MURTLAND AV (BORO)	0280/1680	==	0280/2045 OAK ST (BORO)	
		==	0280/1800 (BORO)	
		==	(APRA) LAMPUS BLOCK CO COLFAX ST (BORO)	
		==	0280/1245	
ROSA ST (BORO)	0280/0600	==	059588 FT 1 0 00070 0 02 0853+88 PORTER ST (BORO)	
	059480 FT	==	0280/0000 LENGTH(AH 2596 BK 2587)	
WASHINGTON ST (BORO)	0270/2020	==	0270/1564 INACTIVE PRIVATE PROPER OVERPASS IS RR X-ING (APRA) ORION POWER PLAN ORION POWER PLANT RD (PRDR)	
		==	0270/1520	

EXTRACT DATE: 12/28/2024 ROADWAY MANAGEMENT SYSTEM PAGE NUMBER: 523
PRINT DATE: 12/30/2024 SLD COUNTY/SR - ANNUAL PRINT COUNTY: ALLEGHENY

DIR: B TOTAL LEN: 22.573 MI. DIST: 11-1 SR: 1001
LEFT MUN: SPRINGDALE B RIGHT MUN: SPRINGDALE B

DUQUESNE CT (BORO)	0270/1390	==	0270/1398	018 "DIA CIRC CONCR LEN=0040 INSTALLED UNKN
BORO RD (BORO)	0270/1230	==	0270/1265	018 "DIA CIRC CONCR LEN=0099 INSTALLED UNKN
		==	0270/1096	BMS EN 02/1001/0270/1058 1 0 00070 0 02 0838+72
		==	0270/1072	SHOOPS RUN BMSBG 02/1001/0270/1058 DUQUESNE AV (BORO)
MURRAYHILL AV (BORO)	0270/0575	==	0270/0850	SPRINGDALE CHESWICK B SHADY AV (BORO)
ATLANTIC AV (BORO)	0270/0295	==	0270/0575	024"H 08"W BOX CULVERT LEN=0099 INSTALLED UNKN
	056893 FT	==	0270/0482	ATLANTIC AV (BORO)
		==	0270/0275	1 0 00070 0 02 0828+93
		==	057001 FT	ALLEGHENY AV (BORO)
HIGHLAND AV (BORO)	0260/2330	==	0270/0000	LENGTH(AH 2587 BK 2753) HIGHLAND AV (BORO)
COOLIDGE AV (BORO)	0260/1730	==	0260/2420	MACLEAN AV (BORO)
HILL AV (BORO)	0260/1415	==	0260/2330	
PILLOW AV (SR1017 SEG 0010/0000)	0260/0950	==	0260/1900	
ELIZABETH ST (BORO)	0260/0720	==	0260/0965	018 "DIA CIR PLASTIC LEN=0040 INSTALLED UNKN
		==	0260/0950	018 "DIA CIR PLASTIC LEN=0040 INSTALLED UNKN
		==	0260/0930	
		==	0260/0145	BLOCKDALE ST (BORO) 024 "DIA CIRC CONCR

EXTRACT DATE: 12/28/2024 ROADWAY MANAGEMENT SYSTEM PAGE NUMBER: 522
PRINT DATE: 12/30/2024 SLD COUNTY/SR - ANNUAL PRINT COUNTY: ALLEGHENY

DIR: B TOTAL LEN: 22.573 MI.
LEFT MUN: CHESWICK B

DIST: 11-1 SR: 1001
RIGHT MUN: CHESWICK B

CHESWICK AV
(BORO)

054140 FT

0260/0000

COUCH AL
(TWP)

0254/1745

WILSON AV
(T708)

0254/1545

ORR AV
(T792)

0254/0905

SCHOOL AV
(T790)

0254/0660

JEFFERSON AV
(T788)

0254/0330

1 0 00070 0 01 0762+99 052047 FT

HERRON AV
(T786)

0254/0000

POPLAR AL
(TWP)

0250/1635

PEARL AV
(SR1015 SEG 0010/0000)

0250/1506

OAK ST
(TWP)

0250/1347

ACME AV
(TWP)

0250/1190

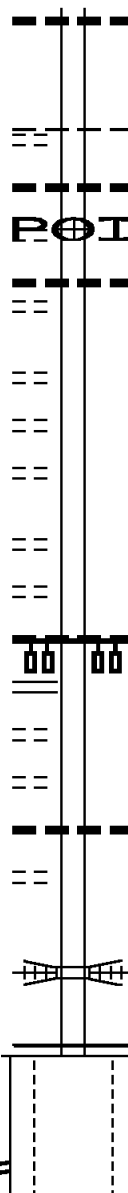
PINE AL
(TWP)

0250/1031

050228 FT

TURNPIKE RAMP RD
(TNP) PA TPK (I-76) EB

0241/2029



0260/0025 LEN=0040 INSTALLED UNKN
054248 FT 1 0 00070 0 02 0799+34
NC PITTSBURGH ST

0260/0000 LENGTH(AH 2753 BK 2093)
024 "DIA CIRC CONCR
0254/2055 LEN=0099 INSTALLED UNKN

0254/1745 (APRA) CUMMINS DIESEL
018 "DIA CIRC CONCR

0254/1547 LEN=0040 INSTALLED UNKN

052155 FT

0254/0000 LENGTH(AH 2093 BK 1819)

0250/1599 018 "DIA CIRC CONCR
LEN=0040 INSTALLED UNKN

0250/1506

0250/1109 018 "DIA CIRC CONCR
LEN=0030 INSTALLED UNKN

0250/0030 BESSEMER AND LAKE ERIE
OVERPASS IS RR X-ING
050336 FT 1 0 00070 0 01 0762+99

0250/0000 MFC BEGIN = B
LENGTH(AH 1819 BK 2358)

0240/2295 HARBOR VIEW DR
(PRDR)

PA TPK (I-76) EB

[illegible]

EXTRACT DATE: 12/28/2024 ROADWAY MANAGEMENT SYSTEM PAGE NUMBER: 520
PRINT DATE: 12/30/2024 SLD COUNTY/SR - ANNUAL PRINT COUNTY: ALLEGHENY

DIR: B TOTAL LEN: 22.573 MI. DIST: 11-1 SR: 1001
LEFT MUN: HARMAR T RIGHT MUN: HARMAR T

BMS EN 02/1001/0220/1890 0221/2046		0220/2036	BMS EN 02/1001/0220/1890
1 0 00070 0 01 0705+08			1 0 00070 0 01 0705+08
DEER CREEK			DEER CREEK
BMSBG 02/1001/0220/1890 0221/1900		0220/1890	BMSBG 02/1001/0220/1890
			018 "DIA CIRC CONCR
		0220/1871	LEN=0099 INSTALLED UNKN
WENZEL DR			WENZEL DR
(TWP)	0221/1701	0220/1690	(TWP)
		0220/1216	018 "DIA CIRC CONCR
		0220/0888	LEN=0020 INSTALLED UNKN
			018 "DIA CIRC CONCR
018 "DIA CIRC CONCR			LEN=0035 INSTALLED UNKN
LEN=0099 INSTALLED UNKN 0221/0570			
		0220/0556	018 "DIA CIRC CONCR
GUYS RUN RD			LEN=0035 INSTALLED UNKN
(SR1011 SEG 0010/0000)		0220/0425	GUYS RUN RD
		0220/0203	(SR1011 SEG 0010/0000)
			018 "DIA CIRC CONCR
018 "DIA CIRC CONCR			LEN=0099 INSTALLED UNKN
LEN=0099 INSTALLED UNKN 0221/0180			
		0220/0131	018 "DIA CIRC CONCR
1 0 00070 0 01 0686+17 042708 FT		042842 FT	LEN=0099 INSTALLED UNKN
MFC BEGIN = B			1 0 00070 0 01 0686+39
LENGTH(AH 2414 BK 1965) 0221/0000		0220/0000	MFC BEGIN = B
		0210/1646	LENGTH(AH 2376 BK 1965)
			BMS EN 02/1001/0210/1695
		0210/1561	1 0 00070 0 01 0677+25
		0210/1346	BARGE BASIN
			BMSBG 02/1001/0210/1695
			AL VALLEY SEWER AUTH RD
			(TWP)
		040877 FT	
		0210/0000	1 0 00070 0 01 0665+62
		0200/1864	LENGTH(AH 1965 BK 1986)
			018 "DIA CIRC CONCR
		0200/1852	LEN=0050 INSTALLED UNKN
			HULTON BRIDGE RD
			(SR2082 SEG 0010/0000)
			MFC BEGIN = B

EXTRACT DATE: 12/28/2024 ROADWAY MANAGEMENT SYSTEM PAGE NUMBER: 519
PRINT DATE: 12/30/2024 SLD COUNTY/SR - ANNUAL PRINT COUNTY: ALLEGHENY

DIR: B TOTAL LEN: 22.573 MI. DIST: 11-1 SR: 1001
LEFT MUN: HARMAR T RIGHT MUN: HARMAR T

038757 FT

038891 FT 1 0 00070 0 01 0647+79
5 0200/0000 LENGTH(AH 1986 BK 3106)

0190/1992 HARMAR
OHARA T

035651 FT

035785 FT 1 0 00070 0 01 0615+63
5 0190/0000 LENGTH(AH 3106 BK 2811)

1 0 00070 0 01 0586+90 032840 FT
POWERS RUN RD
(SR1009 SEG 0010/0000) 0180/0000

032974 FT

5 0180/0000 LENGTH(AH 2811 BK 2949)
POWERS RUN
STRUCTURE LENGTH 13 FT
BMSID 02/1001/0170/2748
RIVER RD
0170/2748
0170/2205 (TWP)

1 0 00070 0 01 0563+06 029891 FT
CLIFTON AV
(TWP) 0170/0000

030025 FT

5 0170/0000 LENGTH(AH 2949 BK 2230)
018 "DIA CIRC CONCR
0160/2210 LEN=0099 INSTALLED UNKN

KIRK AV
(TWP) 0160/1865

SUN OIL COMPANY RD
(PRDR) 0160/1756

CAR WASH RD
(PRDR)

0160/1756
0160/1740 018 "DIA CIRC CONCR
LEN=0025 INSTALLED UNKN
024"H 18"W ELLIP CONC
0160/1730 LEN=1631 INSTALLED UNKN
BOYD AV

EXTRACT DATE: 12/28/2024 ROADWAY MANAGEMENT SYSTEM PAGE NUMBER: 518
PRINT DATE: 12/30/2024 SLD COUNTY/SR - ANNUAL PRINT COUNTY: ALLEGHENY

DIR: B TOTAL LEN: 22.573 MI. DIST: 11-1 SR: 1001
LEFT MUN: OHARA T RIGHT MUN: OHARA T

CABLE AV
(BORO)

WOODLAND RD
(BORO)

MCKINLEY AV
(BORO)

NORTH AV
(BORO)

1 0 00070 0 01 0511+30 025213 FT
ALPHA DR
(BORO)

018 "DIA CIRC CONCR

027661 FT

0154/2248

0154/2135

0154/1650

0154/1135

0154/0000

== == 0160/1480 (BORO)
-- -- 0160/1155 018 "DIA CIRC CONCR
-- -- LEN=0025 INSTALLED UNKN
0160/1128 018 "DIA CIRC CONCR
(APRA) BLAWNOX IND COMM
LEWIS AV
POI 0160/1110 (BORO)
OHARA
-- -- 0160/1100 BLAWNOX B
LC TO LEWIS AV
== 0160/1046 (CONN)
HUMBOLDT ST
== == 0160/0545 (BORO)
027795 FT 1 0 00070 0 01 0535+47
JACKSON ST
(BORO)
5 0160/0000 LENGTH(AH 2230 BK 2448)
0154/2160 024 "DIA CIRC CONCR
LEN=0030 INSTALLED UNKN
0154/1705 MAPLE AV
(BORO)
0154/1315 OAK ST
(BORO)
0154/1250 018 "DIA CIR UNKNOWN
LEN=0099 INSTALLED UNKN
BLAW AV
(BORO)
0154/0955 018 "DIA CIRC CONCR
LEN=0045 INSTALLED UNKN
CENTER AV
(BORO)
0154/0325
025347 FT MFC BEGIN = C
BLAWNOX
OHARA T
5 0154/0000 LENGTH(AH 2448 BK 0984)

EXTRACT DATE: 12/28/2024 ROADWAY MANAGEMENT SYSTEM PAGE NUMBER: 517
PRINT DATE: 12/30/2024 SLD COUNTY/SR - ANNUAL PRINT COUNTY: ALLEGHENY

DIR: B TOTAL LEN: 22.573 MI. DIST: 11-1 SR: 1001
LEFT MUN: OHARA T RIGHT MUN: OHARA T

LEN=0099 INSTALLED UNKN 0151/0920
018 "DIA CIRC CONCR
LEN=0004 INSTALLED UNKN 0151/0461
FAIRVIEW AV
(TWP) 0151/0153

1 0 00070 0 01 0500+53 024162 FT
SR 9108 SH
(SR9108 SEG 0010/0000)
FREEPORT RD
(SR1002 SEG 0021/0697)
MFC BEGIN = C
LTH AH 001051 BK 000201 0151/0000

LTH AH 000201 BK 002479 024162 FT
7145/0000
FROM 9108/0010 SH
(CONN) 0140/1860
SR 9108 SH
(SR9108 SEG 0010/1112) 0140/1618

EAST OAK HILL RD
(TWP) 0140/0965
SOUTH OAK HILL RD
(TWP) 0140/0410

021683 FT

FOX CHAPEL RD
(CNTY) 0130/1510

0150/0089 FAIRVIEW AV
(TWP)
0150/0027 LC TO FAIRVIEW AV
(CONN)

024363 FT 1 0 00070 0 01 0500+53
FREEPORT RD
(SR1002 SEG 0020/0777)
0150/0000 LENGTH(AH 0984 BK 0201)
024162 FT 1 0 00070 0 01 0498+52
OLD FREEPORT RD
(CNTY)
MFC BEGIN = C
0144/0000 LENGTH(AH 0201 BK 2479)

0140/1022 CREEK
STRUCTURE LENGTH 8 FT
BMSID 02/1001/0140/1022

0140/0061 BMSSEN 02/1001/0140/0010
1 0 00070 0 01 0474+39
SQUAW RUN
0140/0010 BMSBG 02/1001/0140/0010
021683 FT 1 0 00070 0 01 0474+39
0140/0000 LENGTH(AH 2479 BK 2805)

0130/1510 (APRA) FOX CHAPEL YATCH
OLD FREEPORT RD
(CNTY)

0130/1340 024 "DIA CIRC CONCR
LEN=0010 INSTALLED UNKN
012 "DIA CIRC CONCR
LEN=0040 INSTALLED UNKN
0130/1320 WATER WORKS MALL RAMP R
(SR8054 SEG 0030/0601)

DIR: B TOTAL LEN: 22.573 MI. DIST: 11-1 SR: 1001
LEFT MUN: OHARA T RIGHT MUN: OHARA T

WATERWORKS MALL ENT RD
(PRDR) 0130/0420

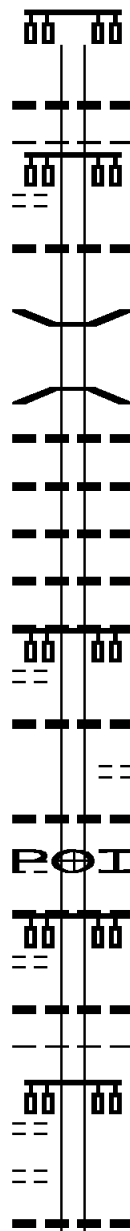
018878 FT

WATERWORKS MALL ENT RD
(PRDR) 0120/1532

WATERWORKS MALL ENT RD
(PRDR) 0120/1010

ST MARGARET DR
(CITY) 0120/0615

1 0 00070 0 01 0420+07 016189 FT
DELAFIELD AV
(CITY) 0120/0000
LEXINGTON RD
(CITY) 0110/3120



0130/1050
0130/0650 018 "DIA CIRC CONCR
LEN=0040 INSTALLED UNKN
OHARA
0130/0481 PITTSBURGH C

0130/0420
0130/0210 018 "DIA CIRC CONCR
LEN=0030 INSTALLED UNKN
018878 FT 1 0 00070 0 01 0445+91
5 0130/0000 LENGTH(AH 2805 BK 2689)
0120/2660 BMS EN 02/1001/0120/2622
1 0 00070 0 01 0445+75
PRIVATE RD

0120/2644 BMS BG 02/1001/0120/2622
0120/2572 018 "DIA CIRC CONCR
LEN=0099 INSTALLED UNKN
0120/2429 012 "DIA CIRC CONCR
LEN=0130 INSTALLED UNKN
0120/2038 018 "DIA CIRC CONCR
LEN=0001 INSTALLED UNKN
0120/1765 018 "DIA CIRC CONCR
LEN=0040 INSTALLED UNKN
0120/1600 020 "DIA CIRC CONCR
LEN=0100 INSTALLED UNKN

0120/1532
0120/1324 024 "DIA CIRC CONCR
LEN=0100 INSTALLED UNKN
WATER TREATMENT DR
0120/1083 (CITY)
0120/1071 020 "DIA CIRC CONCR
LEN=0099 INSTALLED UNKN

0120/1010 (APRA) WATERWORKS MALL
0120/0800 012 "DIA CIRC CONCR
LEN=0080 INSTALLED UNKN

0120/0615 012 "DIA CIR PLASTIC
LEN=0099 INSTALLED UNKN
PITTSBURGH
0120/0020 ASPINWALL B
016189 FT

5 0120/0000 LENGTH(AH 2689 BK 3380)

0110/2884 024 "DIA CIR UNKNOWN
LEN=0099 INSTALLED UNKN

EXTRACT DATE: 12/28/2024 ROADWAY MANAGEMENT SYSTEM PAGE NUMBER: 515
PRINT DATE: 12/30/2024 SLD COUNTY/SR - ANNUAL PRINT COUNTY: ALLEGHENY

DIR: B TOTAL LEN: 22.573 MI. DIST: 11-1 SR: 1001
LEFT MUN: ASPINWALL B RIGHT MUN: ASPINWALL B

VIRGINIA AV (BORO)	0110/2854	==		
EMERSON AV (BORO)	0110/2599	==		
BRILLIANT AV (BORO)	0110/2339	==		
			0110/2339	(APRA) ASPINWALL MARINA WATERWORKS DR (BORO)
		POE	0110/2189	
EASTERN AV (BORO)	0110/1614	==		
CENTER AV (BORO)	0110/1054	==		
		---	0110/1054	018 "DIA CIRC CONCR LEN=0030 INSTALLED UNKN
		---	0110/1039	018 "H 36" W CON BOX CUL LEN=0030 INSTALLED UNKN
WESTERN AV (BORO)	0110/0414	==		
	012809 FT	---	0110/0414	ASPINWALL OHARA T 1 0 00070 0 01 0389+29 RAMP G RD (SR8082 SEG 0510/0000)
		==	0110/0000	LENGTH(AH 3380 BK 0975) SIGN: CANTILEVER
		---	0100/0894	BMSID 02/1001/0100/0894
		==	0100/0863	RAMP W RD (SR8082 SEG 0520/0571)
FROM 8082/0250 SH (CONN)	0100/0781	==		
		---	0100/0610	024 "DIA CIRC CONCR LEN=0030 INSTALLED UNKN
		---	0100/0554	018 "DIA CIRC CONCR LEN=0099 INSTALLED UNKN
		---	0100/0331	OP ID 02/1005/0020/2521 018 "DIA CIRC CONCR LEN=0099 INSTALLED UNKN
TO 8082/0260 SH (CONN)	0100/0116 011834 FT	==	011834 FT	1 0 00070 0 01 0375+38 NC FR REEPORT RD HGH LND PRK BRINT/RP K R (SR8082 SEG 0260/0000) RAMP FR HIGHLAND PK BG (SR8082 SEG 0250/0485)

DIR: B TOTAL LEN: 22.573 MI.
LEFT MUN: OHARA T

DIST: 11-1 SR: 1001
RIGHT MUN: OHARA T

010991 FT
0090/0000
0080/1810
0080/1665

0080 / 1025

008925 FT
0080/0000

0070/1488

```

0100/0000 LENGTH(AH 0975 BK 0843)
SIGN: CANTILEVER
0090/0820 BMSID 02/1001/0090/0820
012"DIA CIRC METAL
0090/0769 LEN=0070 INSTALLED 2018
0090/0733 BMSEN 02/1001/0090/0648
1 0 00070 0 01 0373+47
NO UNDERPASS INFORMATION
0090/0648 BMSBG 02/1001/0090/0648
012"DIA CIRC CONCR
0090/0586 LEN=0041 INSTALLED 2018
012"DIA CIRC CONCR
0090/0436 LEN=0033 INSTALLED 2018
OHARA
0090/0334 SHARPSBURG B
018"DIA CIRC CONCR
0090/0280 LEN=0040 INSTALLED UNKN
GUYASUTA RUN
STRUCTURE LENGTH 8 FT
0090/0026 BMSID 02/1001/0090/0045
010991 FT 1 0 00070 0 01 0367+46
(APRA) PGH METAL PROCES
0090/0000 LENGTH(AH 0843 BK 2066)

0080/1665 (APRA) AZCON SCRAP CORP
NINETEENTH ST
0080/1200 (BORO)
099"H 95"W **UNKNOWN**
0080/1040 LEN=0099 INSTALLED UNKN
099"H 95"W **UNKNOWN**
0080/1030 LEN=0030 INSTALLED UNKN

008925 FT

0080/0000 LENGTH(AH 2066 BK 2488)
016"H 09"W CON BOX CUL
0070/2022 LEN=0099 INSTALLED UNKN

0070/1465 012"H 12"W CON BOX CUL
LEN=0099 INSTALLED UNKN
16TH ST CRK
STRUCTURE LENGTH 17 FT

```

EXTRACT DATE: 12/28/2024 ROADWAY MANAGEMENT SYSTEM PAGE NUMBER: 513
PRINT DATE: 12/30/2024 SLD COUNTY/SR - ANNUAL PRINT COUNTY: ALLEGHENY

DIR: B TOTAL LEN: 22.573 MI.
LEFT MUN: SHARPSBURG B

DIST: 11-1 SR: 1001
RIGHT MUN: SHARPSBURG B

FIFTEENTH ST
(BORO) 0070/1125
FOURTEENTH ST
(BORO) 0070/0860

MULBERRY ST
(BORO) 0070/0695

BENSON WY
(BORO) 0070/0180
1 0 00070 0 01 0322+56 006437 FT
TWELFTH ST
(BORO) 0070/0000
FREEPORT RD
(BORO) 0060/1919

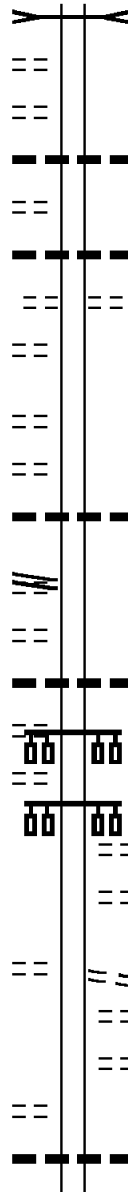
NORTH CANAL ST
(SR1003 SEG 0010/0000)
TENTH ST
(BORO) 0060/1660
CHURCH ST
(BORO) 0060/1516

NINTH ST
(BORO) 0060/1355
EIGHTH ST
(BORO) 0060/1130

SIXTH ST
(BORO) 0060/0730

GARNIER ST
(BORO) 0060/0225

004170 FT



0070/1454 BMSID 02/1001/0070/1440

0070/0700 018 "DIA CIRC CONCR
LEN=0099 INSTALLED UNKN

0070/0315 095"H 09"W **UNKNOWN**
LEN=0099 INSTALLED UNKN
THIRTEENTH ST
(BORO) 0070/0305

006437 FT

5 0070/0000 LENGTH(AH 2488 BK 2267)

0060/1662 012"H 24"W CON BOX CUL
LEN=0099 INSTALLED UNKN

0060/1364 099"H 95"W **UNKNOWN**
LEN=0099 INSTALLED UNKN

0060/1130

ALI ST
(BORO) 0060/1104

SEVENTH ST
(BORO) 0060/0945
NC MAIN ST

S MAIN ST
(BORO) 0060/0730

FIFTH ST
(BORO) 0060/0590

PRAGER ST
(BORO) 0060/0290

0060/0222 024 "DIA CIRC CONCR
LEN=0099 INSTALLED UNKN
004170 FT 1 0 00070 0 01 0299+36

EXTRACT DATE: 12/28/2024 ROADWAY MANAGEMENT SYSTEM PAGE NUMBER: 512
PRINT DATE: 12/30/2024 SLD COUNTY/SR - ANNUAL PRINT COUNTY: ALLEGHENY

DIR: B TOTAL LEN: 22.573 MI.
LEFT MUN: SHARPSBURG B

DIST: 11-1 SR: 1001
RIGHT MUN: SHARPSBURG B

POWERS ST
(BORO) 0060/0000
SR 9107 SH
(SR9107 SEG 0010/0000) 0040/1732

SR 9107 SH
(SR9107 SEG 0010/0435) 0040/1210

BRIDGE ST
(BORO) 0040/0642
GARDEN ST
(BORO) 0040/0467

NC NORTH MAIN ST
S 0060/0000 LENGTH(AH 2267 BK 1861)

0040/1500 SR 8 NB
OP ID 02/0008/0180/2416
BRIDGE ST
(SR8042 SEG 0022/1045)
BRIDGE ST
(SR8042 SEG 0280/0000)
NC N MAIN ST
FR 28 N TO MAIN RAMP T
0040/1465 (SR8042 SEG 0250/0697)
ALLEGHENY VAL EXPY
0040/1377 OP ID 02/0028/0140/0000
SR 8 SB
0040/1288 OP ID 02/0008/0181/2418
TR 28 S.B.
0040/1260 OP ID 02/0028/0141/0000
SHARPSBURG
0040/1224 ETNA BOROUGH B

0040/1178 BMS EN 02/1001/0040/1080
TO 8042/0520 SH
0040/1140 (CONN)
RAMP 8042 NB
0040/1092 OP ID 02/8042/0260/0409
1 0 00070 0 01 0293+17
PINE CREEK
0040/1080 BMSBG 02/1001/0040/1080
024 "DIA CIRC CONCR
0040/1068 LEN=0024 INSTALLED UNKN
010 "DIA CIRC CONCR
0040/1030 LEN=0099 INSTALLED UNKN
FR 1001 TO 28 S RAMP U
0040/1023 (SR8042 SEG 0520/0000)
RAMP B SB
0040/0995 OP ID 02/8042/0510/0056
0040/0948 (AAR 145707G) #TRKS 02
SYCAMORE ST
0040/0882 (BORO)
024 "H 24 "W CON BOX CUL
0040/0705 LEN=0025 INSTALLED UNKN
(APRA) TIPPINS MACHINE
CHERRY AV
0040/0642 (BORO)
NC BRIDGE ST

EXTRACT DATE: 12/28/2024 ROADWAY MANAGEMENT SYSTEM PAGE NUMBER: 511
PRINT DATE: 12/30/2024 SLD COUNTY/SR - ANNUAL PRINT COUNTY: ALLEGHENY

DIR: B TOTAL LEN: 22.573 MI.
LEFT MUN: ETNA BOROUGH B

DIST: 11-1 SR: 1001
RIGHT MUN: ETNA BOROUGH B

UNION ST
(BORO)
1 0 00070 0 01 0282+24 002309 FT
BUTLER ST
(SR4019 SEG 0004/0000) 0040/0000

ELK ST
(BORO) 0030/0210

001723 FT

PROSPECT ST
(BORO) 0010/1501

WASHINGTON ST
(BORO) 0010/0765

ANN ST
(BORO) 0010/0295

1 0 00070 0 01 0248+91 000000 FT
FR ETNA TO 28 S RAMP RD
(SR8048 SEG 0020/0000) 0010/0000

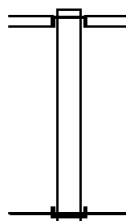
== 0040/0240 CHERRY ST
(BORO)
018 "DIA CIRC METAL
0040/0185 LEN=0099 INSTALLED UNKN
== 002309 FT
NC FREEPORT ST
5 0040/0000 LENGTH(AH 1861 BK 0586)
PRAGER ST
0030/0490 (BORO)
WINSCHER ST
0030/0400 (BORO)
==
== 0030/0105 VFW WAY
(BORO)
018 "DIA CIRC CONCR
0030/0033 LEN=0099 INSTALLED UNKN
018 "DIA CIRC CONCR
0030/0011 LEN=0099 INSTALLED UNKN
001723 FT 1 0 00070 0 01 0275+03
CENTER ST
(BORO)
5 0030/0000 LENGTH(AH 0586 BK 1723)
018 "DIA CIRC CONCR
0010/1599 LEN=0099 INSTALLED UNKN
==
== 0010/1270 ISABELLA ST
(BORO)
018 "DIA CIRC CONCR
0010/0774 LEN=0099 INSTALLED UNKN
==
0010/0701 018 "DIA CIRC METAL
LEN=0099 INSTALLED UNKN
==
RT 0028 SB
0010/0228 OP ID 02/0028/0121/1214
018 "DIA CIRC CONCR
0010/0164 LEN=0060 INSTALLED UNKN
024 "DIA CIRC CONCR
0010/0074 LEN=0024 INSTALLED UNKN
NC BUTLER ST
INTER-BK FR 28 N TO ETNA RAMP RD
000000 FT (SR8048 SEG 0010/0610)
MFC BEGIN = C
5 0010/0000 LENGTH(AH 1723 BK 0000)

EXTRACT DATE: 12/28/2024 ROADWAY MANAGEMENT SYSTEM PAGE NUMBER: 510
PRINT DATE: 12/30/2024 SLD COUNTY/SR - ANNUAL PRINT COUNTY: ALLEGHENY

DIR: B TOTAL LEN: .116 MI. DIST: 11-1 SR: 980
LEFT MUN: NORTH FAYETTE T RIGHT MUN: NORTH FAYETTE T

000613 FT


000000 FT



000613 FT
INTER-AHD POTATO GARDEN RUN RD
(SR3071 SEG 0010/0000)
RAMP D RD
(SR8024 SEG 0010/0579)
STEUBENVILLE PK
(SR3121 SEG 0010/0000)
0010/0613
000000 FT 2 0 02183 0 00 0000+00
NC ROBINSON HW
INTER-BK ROBINSON HW
(SR0980 SEG 0330/2414)
MFC BEGIN = C
BK-WASHINGTON (62)
0010/0000 LENGTH(AH 0613 BK 0000)

EXTRACT DATE: 12/28/2024 ROADWAY MANAGEMENT SYSTEM PAGE NUMBER: 509
PRINT DATE: 12/30/2024 SLD COUNTY/SR - ANNUAL PRINT COUNTY: ALLEGHENY
DIR: B TOTAL LEN: 9.702 MI. DIST: 11-1 SR: 978
LEFT MUN: NORTH FAYETTE T RIGHT MUN: NORTH FAYETTE T

051229 FT



051229 FT
INTER-AHD LINCOLN HW
(SR0030 SEG 0160/0998)
RT 0022 EB
0240/0553 OP ID 02/0022/0060/0771

EXTRACT DATE: 12/28/2024 ROADWAY MANAGEMENT SYSTEM PAGE NUMBER: 508
PRINT DATE: 12/30/2024 SLD COUNTY/SR - ANNUAL PRINT COUNTY: ALLEGHENY

DIR: B TOTAL LEN: 9.702 MI. DIST: 11-1 SR: 978
LEFT MUN: NORTH FAYETTE T RIGHT MUN: NORTH FAYETTE T

TO 8028/0020 SH
(CONN)

0240/0356

050676 FT

HIGH TECH DR
(TWP)

0230/0575

INTERNATIONAL DR
(TWP)

0230/0100
048292 FT

044809 FT

0240/0445	036 "DIA CIRC CONCR LEN=0088 INSTALLED UNKN
0240/0251	RAMP O RD (SR8028 SEG 0020/0000)
0240/0218	RAMP N RD (SR8028 SEG 0010/1084)
050676 FT	2 0 02015 0 00 0101+42
0240/0000	LENGTH(AH 0553 BK 2384)
0230/1611	012 "DIA CIRC CONCR LEN=0040 INSTALLED 2002
0230/0575	(APRA) IMPERIAL AGGREGA IMPERIAL AGGREGATES RD (PRDR)
0230/0260	060 "DIA CIRC METAL LEN=0099 INSTALLED UNKN
048292 FT	2 0 02015 0 00 0077+66
0230/0000	LENGTH(AH 2384 BK 3483)
0220/3330	018 "DIA CIRC CONCR LEN=0040 INSTALLED 2002
0220/2897	048 "DIA CIRC METAL LEN=0065 INSTALLED UNKN
0220/2612	018 "DIA CIRC CONCR LEN=0099 INSTALLED UNKN
0220/1619	036 "DIA CIRC CONCR LEN=0045 INSTALLED UNKN
0220/1596	OAKRIDGE HEIGHTS DR (TWP)
0220/1297	018 "DIA CIRC CONCR LEN=0045 INSTALLED UNKN
0220/0894	018 "DIA CIRC CONCR LEN=0050 INSTALLED UNKN
0220/0791	018 "DIA CIRC CONCR LEN=0099 INSTALLED UNKN
0220/0563	018 "DIA CIRC CONCR LEN=0099 INSTALLED UNKN
0220/0081	OAKRIDGE HEIGHTS DR (TWP)
0220/0010	BMS EN 02/0978/0220/0000
044809 FT	2 0 02015 0 00 0043+10
	ROBINSON RUN
	BMS BG 02/0978/0220/0000

EXTRACT DATE: 12/28/2024 ROADWAY MANAGEMENT SYSTEM PAGE NUMBER: 507
PRINT DATE: 12/30/2024 SLD COUNTY/SR - ANNUAL PRINT COUNTY: ALLEGHENY

DIR: B TOTAL LEN: 9.702 MI. DIST: 11-1 SR: 978
LEFT MUN: NORTH FAYETTE T RIGHT MUN: NORTH FAYETTE T

STONEBRIDGE MANOR DR
(PRDR)

0210/0218

042970 FT

2 0 02015 0 00 0004+45 040495 FT
SHAGAS LN
(T808)
2 0 02015 1 00 0000+00 040057 FT
NORTH BRANCH RD
(SR3108 SEG 0070/2453)
MAXLENE DR
(TWP)

0180/2002

5	0220/0000	LENGTH(AH 3483 BK 1839)
	0210/1402	018 "DIA CIRC CONCR LEN=0040 INSTALLED UNKN LC FOR LUTZ RD
	0210/1310	(CONN) 018 "DIA CIRC CONCR
	0210/1282	LEN=0040 INSTALLED UNKN LUTZ RD
	0210/0865	(T340) 018 "DIA CIRC CONCR
	0210/0682	LEN=0035 INSTALLED UNKN (APRA) STONEBRIDGE MANO ALBERT LN
	0210/0218	(TWP) 018 "DIA CIRC CONCR
	0210/0090	LEN=0035 INSTALLED UNKN 018 "DIA CIRC CONCR
	0210/0007	LEN=0040 INSTALLED UNKN
	042970 FT	2 0 02015 0 00 0025+16
5	0210/0000	LENGTH(AH 1839 BK 2475) 018 "DIA CIRC CONCR
	0200/2203	LEN=0045 INSTALLED UNKN
	0200/1200	018 "DIA CIR PLASTIC LEN=0040 INSTALLED UNKN
	0200/0811	018 "DIA CIRC CONCR LEN=0096 INSTALLED UNKN
	0200/0310	015 "DIA CIR PLASTIC LEN=0040 INSTALLED UNKN
	0200/0113	BMSSEN 02/0978/0200/0078 2 0 02015 0 00 0000+72 N.BR.ROBINS.
	0200/0078	BMSBG 02/0978/0200/0078 040495 FT OLD NORTH BRANCH RD (T808)
5	0200/0000	LENGTH(AH 2475 BK 0438) 040057 FT
5	0190/0000	NC BA TEMAN RD LENGTH(AH 0438 BK 2445) MILLER DR
	0180/2002	(PRDR) 018 "DIA CIRC CONCR
	0180/1614	LEN=0099 INSTALLED UNKN 018 "DIA CIR PLASTIC
	0180/1448	LEN=0035 INSTALLED 2002 012 "DIA CIRC CONCR
	0180/1066	LEN=0045 INSTALLED UNKN 018 "DIA CIRC CONCR
	0180/0771	LEN=0050 INSTALLED UNKN

DIR: B TOTAL LEN: 9.702 MI. DIST: 11-1 SR: 978
LEFT MUN: NORTH FAYETTE T RIGHT MUN: NORTH FAYETTE T

						OLD NORTH BRANCH RD
					0180/0619	(T808)
					0180/0336	024 "DIA CIRC CONCR
					0180/0140	LEN=0099 INSTALLED UNKN
						BMSSEN 02/0978/0180/0074
						1 0 00680 0 00 0193+46
						ROBINSON RUN
					0180/0074	BMSBG 02/0978/0180/0074
					0180/0043	018 "DIA CIRC CONCR
037612 FT					037612 FT	LEN=0060 INSTALLED UNKN
						1 0 00680 0 00 0193+46
						OAKDALE RD
						(SR3063 SEG 0010/0000)
					NC N	BRANCH RD
					0180/0000	LENGTH(AH 2445 BK 2375)
					0170/2182	018 "DIA CIRC CONCR
						LEN=0099 INSTALLED UNKN
					0170/0720	018 "DIA CIRC CONCR
						LEN=0060 INSTALLED UNKN
					0170/0528	024 "DIA CIRC CONCR
						LEN=0055 INSTALLED UNKN
					0170/0164	036 "DIA CIRC CONCR
035237 FT					035237 FT	LEN=0060 INSTALLED UNKN
					0170/0000	1 0 00681 0 01 0309+62
						LENGTH(AH 2375 BK 1999)
						MCKEE ELEMENTARY SCHOOL
					0160/1823	(PRDR)
					0160/1240	018 "DIA CIRC CONCR
EASTWARD CORP DR						LEN=0030 INSTALLED UNKN
(PRDR)					0160/1230	
					0160/1156	012 "DIA CIRC CONCR
						LEN=0040 INSTALLED UNKN
					0160/0021	BMSSEN 02/0978/0160/0000
033238 FT					033238 FT	1 0 00681 0 00 0286+97
						BR.N.BR.ROBI
					0160/0000	BMSBG 02/0978/0160/0000
						LENGTH(AH 1999 BK 3286)
						MCKEE RD
						(SR3103 SEG 0010/0000)
						NC OAKDALE RD
PRION DR					0150/2757	
(PRDR)						
UNKNOWN RD					0150/2630	
(TWP)						

EXTRACT DATE: 12/28/2024 ROADWAY MANAGEMENT SYSTEM PAGE NUMBER: 505
PRINT DATE: 12/30/2024 SLD COUNTY/SR - ANNUAL PRINT COUNTY: ALLEGHENY

DIR: B TOTAL LEN: 9.702 MI. DIST: 11-1 SR: 978
LEFT MUN: NORTH FAYETTE T RIGHT MUN: NORTH FAYETTE T

OAKDALE BORO PK RD (T853)	0150/1905	==	0150/2583	036 "DIA CIRC CONCR LEN=0060 INSTALLED UNKN GAMBLE RD
			0150/2480	(T362)
			0150/2079	030 "DIA CIRC CONCR LEN=0050 INSTALLED UNKN MOLINARO CR
			0150/2026	(PRDR)
CLINTON AV ET (BORO)	0150/0260	==	0150/1328	ROSE CT (PRDR)
			0150/1059	NORTH FAYETTE OAKDALE B
			0150/0865	018 "DIA CIRC CONCR LEN=0099 INSTALLED UNKN
			0150/0555	018 "DIA CIRC CONCR LEN=0075 INSTALLED UNKN
MAPLE AV (BORO)	029952 FT 0150/0000	==	0150/0175	CLEF DR (BORO)
			0150/0153	BMS EN 02/0978/0150/0037 1 0 00681 0 00 0254+26
			0150/0037	BR. ROBSN. RUN BMS BG 02/0978/0150/0037
			029952 FT	1 0 00681 0 00 0253+89
ROBINSON ST (BORO)	0140/0420 028544 FT	==	0150/0000	VILLAGE: NORTH FAYETTE LENGTH(AH 3286 BK 1408)
			0140/0807	018 "DIA CIRC CONCR LEN=0045 INSTALLED UNKN
			0140/0555	024 "DIA CIRC CONCR LEN=0030 INSTALLED UNKN
			0140/0456	024 "DIA CIRC CONCR LEN=0060 INSTALLED UNKN
NOBLESTOWN RD (SR3048 SEG 0070/0000)	0130/0521	==	0140/0130	018 "DIA CIRC CONCR LEN=0025 INSTALLED UNKN
			028544 FT	1 0 00681 0 00 0240+12
			0140/0000	FIRST ST (BORO)
			0130/0624	LENGTH(AH 1408 BK 0647) 012"H 12"W ELLIP CONC LEN=0099 INSTALLED UNKN
			NC CLINTON AV	
			0130/0443	018 "DIA CIRC CONCR LEN=0035 INSTALLED UNKN

EXTRACT DATE: 12/28/2024 ROADWAY MANAGEMENT SYSTEM PAGE NUMBER: 504
PRINT DATE: 12/30/2024 SLD COUNTY/SR - ANNUAL PRINT COUNTY: ALLEGHENY

DIR: B TOTAL LEN: 9.702 MI. DIST: 11-1 SR: 978
LEFT MUN: OAKDALE B RIGHT MUN: OAKDALE B

			NC	STATE	ST
				STATE	ST
			0130/0332	(SR3048	SEG 0060/1215)
			0130/0250	BMS EN 02/0978/0130/0171	1 0 00681 0 00 0235+42
				ROBINSON RUN	
			0130/0195	BMSBG 02/0978/0130/0171	
WILLOW AV (BORO)	0130/0145 027897 FT	==	027897 FT	1 0 00681 0 00 0234+25	5 0130/0000 LENGTH(AH 0647 BK 0772)
				SEMINARY AV	
CENTER AV (BORO)	0120/0505 027125 FT	==	0120/0715	(CNTY)	
			027125 FT	1 0 00681 0 00 0226+19	
				VILLAGE: OAKDALE B	
				018 "DIA CIRC CONCR	
				LEN=0040 INSTALLED 2002	
				OAKDALE	
				SOUTH FAYETTE T	
			5 0120/0000	LENGTH(AH 0772 BK 3459)	
				024 "DIA CIRC CONCR	
			0110/2925	LEN=0099 INSTALLED UNKN	
				ADULLAM DR	
			0110/2590	(TWP)	
LC TO SHADY LN (CONN) SHADY LN (TWP)	0110/2446 0110/2373	==			
				018 "DIA CIRC METAL	
VISTA ST (TWP)	0110/2026	==	0110/2149	LEN=0099 INSTALLED UNKN	
				024 "DIA CIRC CONCR	
			0110/1152	LEN=0099 INSTALLED UNKN	
				018 "DIA CIR PLASTIC	
			0110/0913	LEN=0055 INSTALLED UNKN	
CEMETERY ENT RD (PRDR)	0110/0580	==		018 "DIA CIRC CONCR	
				LEN=0099 INSTALLED UNKN	
			0110/0566 023666 FT		
1 0 00681 0 00 0191+47 023666 FT MARSHALL RD (TWP)	0110/0000	==	5 0110/0000	LENGTH(AH 3459 BK 2780)	
LEG A RD (SR9104 SEG 0010/0000)	0100/2414	==	0100/2414	(SR9104 SEG 0020/0240)	
				BATTLE RIDGE RD	
				(SR3024 SEG 0060/0000)	

EXTRACT DATE: 12/28/2024 ROADWAY MANAGEMENT SYSTEM PAGE NUMBER: 503
PRINT DATE: 12/30/2024 SLD COUNTY/SR - ANNUAL PRINT COUNTY: ALLEGHENY

DIR: B TOTAL LEN: 9.702 MI. DIST: 11-1 SR: 978
LEFT MUN: SOUTH FAYETTE T RIGHT MUN: SOUTH FAYETTE T

LEG A RD
(SR9104 SEG 0010/0274) 0100/2004

1 0 00681 0 00 0164+44 020886 FT
ROBINSON RUN RD
(SR3024 SEG 0050/1624) 0100/0000
FOR SR 0978 AND 3024
(CONN) 0090/2628

017872 FT

014858 FT

NC UNION AV
012 "DIA CIRC CONCR
0100/2035 LEN=0099 INSTALLED UNKN

036 "DIA CIRC CONCR
0100/1355 LEN=0099 INSTALLED UNKN

012 "DIA CIRC CONCR
0100/0021 LEN=0099 INSTALLED UNKN
020886 FT

5 0100/0000 LENGTH(AH 2780 BK 3014)

024 "DIA CIRC CONCR
0090/0893 LEN=0099 INSTALLED UNKN

5 017872 FT 1 0 00681 0 00 0134+59
0090/0000 LENGTH(AH 3014 BK 3014)
018 "DIA CIRC CONCR
0080/2801 LEN=0099 INSTALLED 2002

018 "DIA CIRC CONCR
0080/1894 LEN=0039 INSTALLED 2002

018 "DIA CIRC CONCR
0080/1590 LEN=0035 INSTALLED 2002

018 "DIA CIRC CONCR
0080/1251 LEN=0035 INSTALLED UNKN

018 "DIA CIRC CONCR
0080/0848 LEN=0100 INSTALLED 2007

018 "DIA CIR PLASTIC
0080/0183 LEN=0050 INSTALLED UNKN
014858 FT 1 0 00681 0 00 0104+45
5 0080/0000 LENGTH(AH 3014 BK 2905)

WALNUT RIDGE DR
0070/1353 (TWP)

EXTRACT DATE: 12/28/2024 ROADWAY MANAGEMENT SYSTEM PAGE NUMBER: 502
PRINT DATE: 12/30/2024 SLD COUNTY/SR - ANNUAL PRINT COUNTY: ALLEGHENY

DIR: B TOTAL LEN: 9.702 MI. DIST: 11-1 SR: 978
LEFT MUN: SOUTH FAYETTE T RIGHT MUN: SOUTH FAYETTE T

STERLING DR
(TWP)

0070/0441
011953 FT

MOHAWK RD
(TWP)

0060/0801

009185 FT

006866 FT

004376 FT

0070/1314 018 "DIA CIRC CONCR
LEN=0050 INSTALLED UNKN

0070/0712 018 "DIA CIRC CONCR
LEN=0040 INSTALLED 2002

011953 FT 1 0 00681 0 00 0075+40
5 0070/0000 LENGTH(AH 2905 BK 2768)

0060/0735 024 "DIA CIRC CONCR
LEN=0099 INSTALLED UNKN

009185 FT 1 0 00681 0 00 0048+26
5 0060/0000 LENGTH(AH 2768 BK 2319)

0050/1564 018 "DIA CIRC CONCR
LEN=0040 INSTALLED 2002

0050/1218 018 "DIA CIRC CONCR
LEN=0099 INSTALLED 2002

0050/0948 018 "DIA CIRC CONCR
LEN=0050 INSTALLED UNKN

0050/0077 018 "DIA CIRC CONCR
LEN=0040 INSTALLED UNKN
006866 FT 1 0 00681 0 00 0025+07
5 0050/0000 LENGTH(AH 2319 BK 2490)

0040/1430 018 "DIA CIRC CONCR
LEN=0099 INSTALLED 2002

0040/1110 024 "DIA CIRC CONCR
LEN=0040 INSTALLED 2002

0040/0568 BMSSEN 02/0978/0040/0509
1 0 00681 0 00 0005+26

0040/0542 DOLPHIN RUN
BMSBG 02/0978/0040/0509
004376 FT 1 0 00681 0 00 0000+00

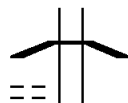
0040/0000 NC BA
5 0040/0000 LENGTH(AH 2490 BK 1703)
0030/1608 BMSSEN 02/0978/0030/1586
1 0 00545 0 01 0088+90

EXTRACT DATE: 12/28/2024 ROADWAY MANAGEMENT SYSTEM PAGE NUMBER: 501
PRINT DATE: 12/30/2024 SLD COUNTY/SR - ANNUAL PRINT COUNTY: ALLEGHENY

DIR: B TOTAL LEN: 9.702 MI. DIST: 11-1 SR: 978
LEFT MUN: SOUTH FAYETTE T RIGHT MUN: SOUTH FAYETTE T

MOHAWK RD
(TWP)

0030/1555



0030/1586 DOLPHIN RUN
BMSBG 02/0978/0030/1586

0030/1211 024 "DIA CIRC CONCR
LEN=0122 INSTALLED 2002

0030/0534 024"H 24"W **UNKNOWN**
LEN=0030 INSTALLED UNKN

RBR

002673 FT

0030/0018 BMSBG 02/0978/0030/0000
002673 FT 1 0 00545 0 01 0073+15

RBR

0030/0000 FISHING RUN
BMSBG 02/0978/0030/0000
LENGTH(AH 1703 BK 2231)

POE

(APRA) HOWARD CONCRETE
MCCLANE ST

0020/1321 (TWP)
0020/1110 BMSBG 02/0978/0020/1069
1 0 00545 0 01 0061+70

0020/1099 SMALL STREAM
BMSBG 02/0978/0020/1069

0020/1005 024 "DIA CIRC METAL
LEN=0050 INSTALLED UNKN

POI

SENEX EXPLOSIVE CO
(PRDR)

0020/0922

0020/0922 (APRA) SENEX EXPLOSIVE
LEE ST

0020/0620 (TWP)
0020/0288 (AAR 472841T)#TRKS 01
000442 FT

1 0 00545 0 00 0051+53 000442 FT
MILLERS RUN RD
(SR3001 SEG 0030/0386) 0020/0000

000000 FT

POI

0020/0000 LENGTH(AH 2231 BK 0442)
018 "DIA CIRC CONCR

0010/0170 LEN=0060 INSTALLED UNKN
000000 FT 1 0 01138 1 00 0000+00

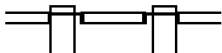
VILLAGE: SOUTH FAYETTE
MILLERS RUN RD

SR 0050 SH
(SR0050 SEG 0031/0000)
(SR0050 SEG 0030/0000)

INTER-BK PARKS RD
(TWP)

0010/0000 MFC BEGIN = C
LENGTH(AH 0442 BK 0000)

EXTRACT DATE: 12/28/2024 ROADWAY MANAGEMENT SYSTEM PAGE NUMBER: 500
PRINT DATE: 12/30/2024 SLD COUNTY/SR - ANNUAL PRINT COUNTY: ALLEGHENY
DIR: E TOTAL LEN: 19.253 MI. DIST: 11-1 SR: 910
LEFT MUN: HARMAR T RIGHT MUN: HARMAR T

WERNER CAMP RD	101657 FT		101631 FT	WERNER CAMP RD
(TWP)	INTER-AHD		INTER-AHD	(TWP)
FREEPORT RD				FREEPORT RD
(SR1001 SEG 0230/0000)				(SR1001 SEG 0231/0000)
(SR1001 SEG 0231/0000)	0451/1411		0450/1401	(SR1001 SEG 0230/0000)
018 "DIA CIRC CONCR				

EXTRACT DATE: 12/28/2024 ROADWAY MANAGEMENT SYSTEM PAGE NUMBER: 499
PRINT DATE: 12/30/2024 SLD COUNTY/SR - ANNUAL PRINT COUNTY: ALLEGHENY

DIR: E TOTAL LEN: 19.253 MI. DIST: 11-1 SR: 910
LEFT MUN: HARMAR T RIGHT MUN: HARMAR T

LEN=0099 INSTALLED UNKN 0451/1340	==	0450/1245	TO 1001/0221 SH (CONN)
FROM 1001/0231 SH (CONN)	==		
			ANCHOR DR (PRDR) MARINER CT (TWP)
ANCHOR DR (PRDR) MARINER CT (TWP)	==	0450/0983	
CONN TO GULF LAB RD (SR9110 SEG 0010/0000)	==		
		0450/0688	RAMP A RD (SR8058 SEG 0010/0497) GULF LAB RD (SR1008 SEG 0010/0000)
		0450/0625	
FROM 8058/0010 SH (CONN) GULF LAB RD (SR1008 SEG 0010/0000)	==		
RAMP B RD (SR8058 SEG 0750/0000)	==	0450/0299	TO 8058/0750 SH (CONN)
018 "DIA CIRC CONCR LEN=0030 INSTALLED UNKN 0451/0121	==	0450/0088	RT 0028 NB OP ID 02/0028/0270/1046 018 "DIA CIRC CONCR LEN=0048 INSTALLED UNKN
OP ID 02/0028/0270/1046	==	0450/0083	
018 "DIA CIRC CONCR LEN=0030 INSTALLED UNKN 0451/0021	==		
1 0 00679 0 00 0030+50 100246 FT		100230 FT	1 0 00679 0 00 0013+73
SR 0028 SB			SR 0028 SB
OP ID 02/0028/0271/1085			OP ID 02/0028/0271/1085
LENGTH(AH 1411 BK 1749) 0451/0000	==	0450/0000	LENGTH(AH 1401 BK 1813) 036 "DIA CIRC CONCR LEN=0099 INSTALLED UNKN 018 "DIA CIRC CONCR LEN=0060 INSTALLED UNKN 018 "DIA CIRC CONCR LEN=0060 INSTALLED UNKN
		0444/1766	
		0444/1575	
		0444/1381	

EXTRACT DATE: 12/28/2024 ROADWAY MANAGEMENT SYSTEM PAGE NUMBER: 498
PRINT DATE: 12/30/2024 SLD COUNTY/SR - ANNUAL PRINT COUNTY: ALLEGHENY

DIR: E TOTAL LEN: 19.253 MI. DIST: 11-1 SR: 910
LEFT MUN: HARMAR T RIGHT MUN: HARMAR T

SIGN: 4 CHORD TRUSS
BMSID 02/0910/0444/0335 0445/0351

018 "DIA CIRC CONCR
LEN=0040 INSTALLED UNKN 0445/0303
018 "DIA CIRC CONCR
LEN=0040 INSTALLED UNKN 0445/0302
TO 8058/0512 SH
(CONN) 0445/0233

HARMAR INT/RAMP C RD
(SR8058 SEG 0512/0000) 0445/0040
1 0 00679 0 00 0030+50 098497 FT
HARMAR INT/RAMP D RD
(SR8058 SEG 0502/0666)

MFC BEGIN = B
LENGTH(AH 1749 BK 2370) 0445/0000

FROM 8058/0502 SH
(CONN) 0441/2270

BMS EN 02/0910/0440/1505 0441/1814
0 0 00000 0 00 0000+00
DEER CREEK
BMSBG 02/0910/0440/1505 0441/1590
018 "DIA CIRC CONCR
LEN=0099 INSTALLED UNKN 0441/1446

018 "DIA CIRC CONCR
LEN=0050 INSTALLED UNKN 0441/1088

0444/1186 018 "DIA CIRC CONCR
LEN=0060 INSTALLED UNKN
0444/0984 018 "DIA CIRC CONCR
LEN=0060 INSTALLED UNKN
0444/0801 018 "DIA CIRC CONCR
LEN=0060 INSTALLED UNKN
0444/0576 018 "DIA CIRC CONCR
LEN=0060 INSTALLED UNKN
SIGN: 4 CHORD TRUSS
0444/0352 BMSID 02/0910/0444/0335
018 "DIA CIRC CONCR
0444/0340 LEN=0099 INSTALLED UNKN

0444/0118 018 "DIA CIRC CONCR
LEN=0030 INSTALLED UNKN
HARMAR INT/RAMP C RD
(SR8058 SEG 0512/0000)
0444/0046

098417 FT 1 0 00679 0 00 0013+73
HARMAR INT/RAMP D RD
(SR8058 SEG 0502/0666)

MFC BEGIN = B
LENGTH(AH 1813 BK 2290)
018 "DIA CIRC CONCR
LEN=0099 INSTALLED UNKN
0440/2263

0440/1927 018 "DIA CIRC CONCR
LEN=0099 INSTALLED UNKN
0440/1729 BMS EN 02/0910/0440/1505
0 0 00000 0 00 0000+00
DEER CREEK
0440/1505 BMSBG 02/0910/0440/1505

0440/1340 018 "DIA CIRC CONCR
LEN=0030 INSTALLED UNKN

0440/1017 018 "DIA CIRC CONCR
LEN=0030 INSTALLED UNKN

[illegible]

DIR: E TOTAL LEN: 19.253 MI. DIST: 11-1 SR: 910
LEFT MUN: HARMAR T RIGHT MUN: HARMAR T

(T503)	0400/0920	==			
		--		0400/0800	HARMAR INDIANA T
LINCOLN DR (T501)	0400/0470	==			
WASHINGTON DR (TWP)	0400/0365	==			
GRANT DR (T505)	0400/0255	==			
	088040 FT	==		088040 FT	1 0 00679 0 00 0135+19
SHAFT ST (T507)	0400/0000	==		NC SR 910 SH	
		==		5 0400/0000	LENGTH(AH 2620 BK 2163)
		==		0390/1767	INDIANOLA DR
		==		0390/1245	(T502)
		==			SHORT ST
		==		0390/0925	(T509)
		==			018 "DIA CIRC CONCR
		==		0390/0770	LEN=0048 INSTALLED UNKN
		==			018 "DIA CIRC CONCR
		==			LEN=0048 INSTALLED UNKN
BAYER DR (TWP)	0390/0600	==			
		==		0390/0576	015 "DIA CIRC CONCR
		==			LEN=0223 INSTALLED UNKN
		==		0390/0383	BMSSEN 02/0910/0390/0341
		==		0390/0366	BMSSEN 02/0910/0390/0342
		==			1 0 00679 0 00 0151+94
		==			BRIDGE CLOSED
		==		0390/0362	RAWLINS RUN
		==			BMSBG 02/0910/0390/0341
		==			1 0 00679 0 00 0151+94
		==		0390/0342	RAWLINS RUN
		==			BMSBG 02/0910/0390/0342
		==			INDIANOLA RD
		==			(SR1036 SEG 0060/1742)
		==		0390/0315	REPUBLIC AV
		==		085877 FT	(TWP)
MCCLELLAN RD (T587)	0390/0000	==		5 0390/0000	1 0 00679 0 00 0156+57
		==			(APRA) ALLEGHENY STEEL
		==			LENGTH(AH 2163 BK 3224)
		==		0380/1872	018 "DIA CIRC CONCR
		==			LEN=0060 INSTALLED UNKN
BUCKEYE TERMINAL LLC (TWP)	0380/1361	==			
		==		0380/1224	018 "DIA CIRC CONCR
		==			LEN=0040 INSTALLED UNKN

EXTRACT DATE: 12/28/2024 ROADWAY MANAGEMENT SYSTEM PAGE NUMBER: 495
PRINT DATE: 12/30/2024 SLD COUNTY/SR - ANNUAL PRINT COUNTY: ALLEGHENY

DIR: E TOTAL LEN: 19.253 MI. DIST: 11-1 SR: 910
LEFT MUN: INDIANA T RIGHT MUN: INDIANA T

		082653 FT	0380/0801	018 "DIA CIRC CONCR LEN=0020 INSTALLED UNKN
			0380/0450	018 "DIA CIRC CONCR LEN=0060 INSTALLED UNKN
			0380/0100	018 "DIA CIR PLASTIC LEN=0050 INSTALLED UNKN
			082653 FT	1 0 00679 0 00 0188+84 BLUE RUN RD (T611)
			0380/0000	LENGTH(AH 3224 BK 1689) 018 "DIA CIR PLASTIC
			0370/1430	LEN=0050 INSTALLED UNKN
			0370/1418	BMSSEN 02/0910/0370/1174 0 0 00000 0 00 0000+00 PA 0076 TURNPIKE
			0370/1174	BMSBG 02/0910/0370/1174
			0370/0575	018 "DIA CIR PLASTIC LEN=0040 INSTALLED UNKN
		080964 FT	080964 FT	1 0 00679 0 00 0205+18 BLUE RUN STRUCTURE LENGTH 18 FT
			0370/0000	BMSID 02/0910/0370/0000 LENGTH(AH 1689 BK 1913)
			0360/1370	021 "DIA CIRC CONCR LEN=0099 INSTALLED UNKN
			0360/1012	024 "DIA CIRC CONCR LEN=0060 INSTALLED UNKN
COVE RUN RD (TWP)		0360/1006		
			0360/0133	018 "DIA CIRC CONCR LEN=0099 INSTALLED UNKN
			079051 FT	
1 0 00679 0 00 0224+76 079051 FT			0360/0000	LENGTH(AH 1913 BK 2713) TURNPIKE ACCESS RD (PRDR)
COVE RUN RD ET (T773)		0360/0000	0350/2181	BMSSEN 02/0910/0350/1589 1 0 00679 0 00 0252+28 PA TPK 1-76
			0350/1781	BMSBG 02/0910/0350/1589 LAKEWOOD DR (PRDR)
			0350/1589	
			0350/1490	
			0350/0553	036 "DIA CIRC CONCR LEN=0060 INSTALLED UNKN
HILLTOP DR (T771)		0350/0276		
1 0 00679 0 00 0252+28 076338 FT		076338 FT		

EXTRACT DATE: 12/28/2024 ROADWAY MANAGEMENT SYSTEM PAGE NUMBER: 494
PRINT DATE: 12/30/2024 SLD COUNTY/SR - ANNUAL PRINT COUNTY: ALLEGHENY

DIR: E TOTAL LEN: 19.253 MI. DIST: 11-1 SR: 910
LEFT MUN: INDIANA T RIGHT MUN: INDIANA T

LC FOR HILLTOP DR
(CONN)

0350/0000

TO 1013/0150 SH
(CONN)

0340/0075
075218 FT

HAWKINS PRECAST CON RD
(PRDR)

0330/0247
072805 FT

MYERS LN
(PRDR)

0320/1700



0350/0000 LENGTH(AH 2713 BK 1120)
018 "DIA CIRC CONCR
0340/1065 LEN=0099 INSTALLED UNKN
018 "DIA CIRC CONCR
0340/0470 LEN=0048 INSTALLED UNKN
075218 FT 1 0 00679 0 00 0263+36
SAXONBURG BL
(SR1013 SEG 0150/1155)
0340/0000 LENGTH(AH 1120 BK 2413)
MELLOW LN
(PRDR)
0330/1706 018 "DIA CIRC CONCR
0330/1575 LEN=0048 INSTALLED UNKN
018 "DIA CIRC CONCR
0330/0907 LEN=0040 INSTALLED UNKN
(APRA) HAWKINS PRECAST
CEDAR RUN RD
0330/0247 (T653)
0330/0031 BMSSEN 02/0910/0330/0000
072805 FT 2 0 02157 0 00 0029+96
CEDAR RUN
0330/0000 BMSBG 02/0910/0330/0000
LENGTH(AH 2413 BK 3540)
018 "DIA CIR PLASTIC
0320/2953 LEN=0010 INSTALLED UNKN
0320/2918 BMSSEN 02/7076/9900/4265
2 0 02157 0 01 0061+14
PA TPK I-76
0320/2367 BMSBG 02/7076/9900/4265
018 "DIA CIRC CONCR
0320/2340 LEN=0048 INSTALLED UNKN
018 "DIA CIRC CONCR
0320/2075 LEN=0045 INSTALLED UNKN
018 "DIA CIRC CONCR
0320/1932 LEN=0050 INSTALLED UNKN
099 "DIA CIRC CONCR
0320/1600 LEN=0099 INSTALLED UNKN
018 "DIA CIR PLASTIC
0320/1210 LEN=0040 INSTALLED UNKN

EXTRACT DATE: 12/28/2024 ROADWAY MANAGEMENT SYSTEM PAGE NUMBER: 493
PRINT DATE: 12/30/2024 SLD COUNTY/SR - ANNUAL PRINT COUNTY: ALLEGHENY

DIR: E TOTAL LEN: 19.253 MI. DIST: 11-1 SR: 910
LEFT MUN: INDIANA T RIGHT MUN: INDIANA T

069265 FT		069265 FT	2 0 02157 0 01 0061+14 INDIANA WEST DEER T LENGTH(AH 3540 BK 1172)
		0320/0000	036 "DIA CIRC METAL LEN=0060 INSTALLED UNKN
068093 FT		0310/0350 068093 FT	2 0 02157 0 01 0073+15 CEDAR RIDGE RD (SR1020 SEG 0040/3667)
		0310/0000	LENGTH(AH 1172 BK 2763)
		0300/1780	018 "DIA CIRC CONCR LEN=0048 INSTALLED UNKN
		0300/1545	018 "DIA CIRC CONCR LEN=0048 INSTALLED UNKN
		0300/1160	018 "DIA CIRC CONCR LEN=0048 INSTALLED UNKN
		0300/0820	018 "DIA CIRC CONCR LEN=0048 INSTALLED UNKN
		0300/0642	QSI LN (PRDR)
	RBR		
065330 FT		0300/0075 065330 FT	BMS EN 02/0910/0300/0000 2 0 02157 0 01 0100+19 P3 DEER CREEK
	RBR		
		0300/0000	BMSBG 02/0910/0300/0000 LENGTH(AH 2763 BK 1894)
		0290/0997	018 "DIA CIRC METAL LEN=0048 INSTALLED UNKN
		0290/0625	018 "DIA CIRC CONCR LEN=0040 INSTALLED UNKN
		0290/0122	BMS EN 02/0910/0290/0118 2 0 02157 0 01 0122+25 BR. DEER CR.
		0290/0100 063436 FT	BMSBG 02/0910/0290/0118
2 0 02157 0 01 0122+25 063436 FT		0290/0000	LENGTH(AH 1894 BK 2265)
MOUNTAIN VIEW RD (SR1024 SEG 0010/0000)			
MOUNTAIN VIEW RD (T670)			
CHRISTONIA RD			CAITLIN DR

EXTRACT DATE: 12/28/2024 ROADWAY MANAGEMENT SYSTEM PAGE NUMBER: 492
PRINT DATE: 12/30/2024 SLD COUNTY/SR - ANNUAL PRINT COUNTY: ALLEGHENY

DIR: E TOTAL LEN: 19.253 MI. DIST: 11-1 SR: 910
LEFT MUN: WEST DEER T RIGHT MUN: WEST DEER T

(T678)	0280/1830	==	==	0280/1830 (PRDR)
			==	COMMERCE DR
				(TWP)
				0280/1204
				0280/0588 BMS EN 02/0910/0280/0513
				2 0 02148 0 00 0026+54
				DEER CREEK
				0280/0513 BMSBG 02/0910/0280/0513
				LC FOR MARTIN RD
				(CONN)
061171 FT				0280/0255
				061171 FT
				5 0280/0000 LENGTH(AH 2265 BK 1754)
				MARTIN RD
				(T678)
				0270/1644 FRONTIER DR
				(TWP)
				0270/1534
				018 "DIA CIRC CONCR
				0270/1498 LEN=0048 INSTALLED UNKN
				0270/0669 BMS EN 02/0910/0270/0621
				2 0 02148 0 00 0003+59
				DEER CREEK
				0270/0621 BMSBG 02/0910/0270/0621
				059417 FT
2 0 02148 0 00 0003+59 059417 FT				5 0270/0000 LENGTH(AH 1754 BK 1266)
OAK RD				021 "DIA CIRC CONCR
(SR1022 SEG 0010/0000) 0270/0000				0260/1250 LEN=0048 INSTALLED UNKN
MIDDLE RD ET				0260/0848 BMS EN 02/0910/0260/0825
(CNTY)				2 0 02150 0 01 0104+17
0260/0908				DEER CREEK
				0260/0800 BMSBG 02/0910/0260/0825
058151 FT				058151 FT 2 0 02150 0 01 0104+17
				MIDDLE RD
				(CNTY)
				5 0260/0000 LENGTH(AH 1266 BK 2409)
				018"H 24"W CON BOX CUL
				0250/1350 LEN=0070 INSTALLED UNKN
				018 "DIA CIRC CONCR
				0250/1065 LEN=0050 INSTALLED UNKN
				024 "DIA CIR PLASTIC

EXTRACT DATE: 12/28/2024 ROADWAY MANAGEMENT SYSTEM PAGE NUMBER: 491
PRINT DATE: 12/30/2024 SLD COUNTY/SR - ANNUAL PRINT COUNTY: ALLEGHENY

DIR: E TOTAL LEN: 19.253 MI. DIST: 11-1 SR: 910
LEFT MUN: WEST DEER T RIGHT MUN: WEST DEER T

	055742 FT		0250/0150	LEN=0050	INSTALLED UNKN
			055742 FT	2 0 02150 0 01 0081+55	
				018 "DIA CIRC CONCR	
				LEN=0048	INSTALLED UNKN
				LENGTH(AH 2409 BK 3777)	
			0240/3176	018 "DIA CIRC CONCR	
				LEN=0025	INSTALLED UNKN
			0240/3104	HAVEN HILL DR	
				(T751)	
			0240/2950	024 "DIA CIR PLASTIC	
				LEN=0048	INSTALLED UNKN
			0240/2805	018 "DIA CIRC CONCR	
				LEN=0048	INSTALLED UNKN
			0240/2700	021 "DIA CIRC CONCR	
				LEN=0048	INSTALLED UNKN
			0240/2425	018 "DIA CIRC CONCR	
				LEN=0040	INSTALLED UNKN
			0240/2088	WEST DEER	
				RICHLAND T	
			0240/1895	018 "DIA CIRC CONCR	
				LEN=0070	INSTALLED UNKN
MCINTYRE RD (T618)	0240/1685		0240/1685		
				TURNER RD	
			0240/1660	(T600)	
				024 "DIA CIRC CONCR	
			0240/1580	LEN=0048	INSTALLED UNKN
				036 "DIA CIRC CONCR	
			0240/1250	LEN=0048	INSTALLED UNKN
			0240/0518	BMS EN 02/0910/0240/0485	
				2 0 02150 0 01 0047+17	
				P3	
			0240/0485	W. BR. DEER CREEK	
				BMS BG 02/0910/0240/0485	
LORI RD (TWP)	0240/0253 051965 FT		051965 FT	2 0 02150 0 01 0041+00	
				NC SR 0910 SH	
			0240/0000	LENGTH(AH 3777 BK 3682)	
				021 "DIA CIRC CONCR	
			0230/3400	LEN=0050	INSTALLED UNKN
				018 "DIA CIR UNKNOWN	
			0230/3005	LEN=0040	INSTALLED UNKN
			0230/2398	018 "DIA CIRC CONCR	
				LEN=0048	INSTALLED UNKN

EXTRACT DATE: 12/28/2024 ROADWAY MANAGEMENT SYSTEM PAGE NUMBER: 490
PRINT DATE: 12/30/2024 SLD COUNTY/SR - ANNUAL PRINT COUNTY: ALLEGHENY

DIR: E TOTAL LEN: 19.253 MI. DIST: 11-1 SR: 910
LEFT MUN: RICHLAND T RIGHT MUN: RICHLAND T

ALLISON RD
(T705)

0230/1732

==

---|---

0230/1700

048 "DIA CIRC CONCR
LEN=0050 INSTALLED UNKN

---|---

0230/1600

018 "DIA CIRC CONCR UNKN

---|---

0230/1100

LEN=0048 INSTALLED UNKN

021 "DIA CIRC CONCR

LEN=0048 INSTALLED UNKN

2 0 02150 0 00 0004+30 048283 FT
CLENDENNING RD
(T707)

0230/0000

==

---|---

0230/0000

024 "DIA CIRC CONCR
LEN=0048 INSTALLED UNKN

---|---

0210/0936

LENGTH(AH 3682 BK 1036)
018 "DIA CIRC CONCR

---|---

0210/0550

LEN=0040 INSTALLED UNKN

COMM CENTER DR
(TWP)

0210/0515

==

---|---

0210/0515

LEN=0040 INSTALLED UNKN

---|---

0210/0221

COMM CENTER DR
(TWP)

---|---

0210/0193

BMS EN 02/0910/0210/0193
1 1 03581 0 00 0039+16

047247 FT

---|---

0210/0146

W.BR.DEER CR
BMSBG 02/0910/0210/0193

---|---

047247 FT

018 "DIA CIRC CONCR

LEN=0035 INSTALLED UNKN

1 1 03581 0 00 0038+64

WILLIAM FLYNN HW

(SR0008 SEG 0410/1126)

---|---

0210/0000

LENGTH(AH 1036 BK 1385)
018 "DIA CIRC CONCR

---|---

0200/1370

LEN=0099 INSTALLED UNKN

---|---

0200/1279

024"H 24"W CON BOX CUL

LEN=0099 INSTALLED UNKN

---|---

0200/0647

048"H 48"W ELLIP CONC

LEN=0040 INSTALLED UNKN

---|---

0200/0198

BEECH ST
(TWP)

045862 FT

==

---|---

0200/0000

1 1 03581 0 00 0024+96

LENGTH(AH 1385 BK 2307)

024"H 60"W CON BOX CUL

LEN=0127 INSTALLED UNKN

BENEDICK RD
(T826)

0190/1865

==

---|---

0190/1551

018 "DIA CIR PLASTIC

LEN=0040 INSTALLED 2020

DIR: E TOTAL LEN: 19.253 MI. DIST: 11-1 SR: 910
LEFT MUN: RICHLAND T RIGHT MUN: RICHLAND T

EXTRACT DATE: 12/28/2024 ROADWAY MANAGEMENT SYSTEM PAGE NUMBER: 488
PRINT DATE: 12/30/2024 SLD COUNTY/SR - ANNUAL PRINT COUNTY: ALLEGHENY

DIR: E TOTAL LEN: 19.253 MI. DIST: 11-1 SR: 910
LEFT MUN: RICHLAND T RIGHT MUN: RICHLAND T

GRUBBS RD
(T584)

0160/0876

2 0 02324 0 00 0097+54 037434 FT
LAKESIDE DR
(T796)

0160/0000

CLEARVIEW RD
(T727)

0150/2725

WOODLAND RD
(TWP)

0150/1380

2 0 02324 0 00 0061+14 033680 FT
MONTOUR RD
(T576)

0150/0000

032267 FT

0160/0900

084"H 64"W CON BOX CUL
LEN=0050 INSTALLED UNKN

0160/0850

WILLOW RUN
STRUCTURE LENGTH 13 FT
BMSID 02/0910/0160/0850
096"H 64"W CON BOX CUL
LEN=0050 INSTALLED UNKN
(AAR 145729G)#TRKS 01

0160/0833

0160/0635

037434 FT

HARDT RD
(SR4065 SEG 0050/3034)

5 0160/0000

LENGTH(AH 1059 BK 3754)

0150/0470

018 "DIA CIRC CONCR
LEN=0048 INSTALLED UNKN
018 "DIA CIRC CONCR
LEN=0048 INSTALLED UNKN

0150/0042

033680 FT

5 0150/0000

0140/1378

LENGTH(AH 3754 BK 1413)
BMSID 02/0910/0140/1182
2 0 02324 0 00 0050+60
PA 0076 TURNPIKE
BMSBG 02/0910/0140/1182
TURNPIKE ACCESS RD

0140/1182

0140/1045

0140/0498

(PRDR)
BMSID 02/0910/0140/0460
2 0 02324 0 00 0050+60
MONTOUR RUN
BMSBG 02/0910/0140/0460
MONTOUR RD
(T928)

0140/0460

0140/0350

032267 FT

5 0140/0000

0130/3366

LENGTH(AH 1413 BK 3530)
015 "DIA CIRC CONCR
LEN=0048 INSTALLED UNKN
024"H 24"W CON BOX CUL

EXTRACT DATE: 12/28/2024 ROADWAY MANAGEMENT SYSTEM PAGE NUMBER: 487
PRINT DATE: 12/30/2024 SLD COUNTY/SR - ANNUAL PRINT COUNTY: ALLEGHENY

DIR: E TOTAL LEN: 19.253 MI. DIST: 11-1 SR: 910
LEFT MUN: RICHLAND T RIGHT MUN: RICHLAND T

2 0 02324 0 00 0010+68 028737 FT
DENNIS DR
(T912)
OLD STATE RD
(T574)

2 0 02106 0 00 0135+28 025231 FT
OLD RD
(TWP)

Station	Length	Material	Status
0130/3091	LEN=0048	RICHLAND	INSTALLED UNKN
0130/2881	LEN=0048	PINE T	INSTALLED UNKN
0130/2803	LEN=0048	012"H 12"W CON BOX CUL	INSTALLED UNKN
0130/2445	LEN=0048	018"DIA CIRC CONCR	INSTALLED UNKN
0130/1940	LEN=0048	018"DIA CIRC CONCR	INSTALLED UNKN
0130/1700	LEN=0048	015"DIA CIRC CONCR	INSTALLED UNKN
0130/1411	LEN=0048	018"DIA CIRC CONCR	INSTALLED UNKN
0130/1090	LEN=0048	018"DIA CIRC CONCR	INSTALLED UNKN
0130/0690	LEN=0048	KARRINGTON DR (TWP)	INSTALLED UNKN
0130/0650	LEN=0048	018"DIA CIRC CONCR	INSTALLED UNKN
0130/0331	LEN=0048	018"DIA CIRC CONCR	INSTALLED UNKN
0130/0034	LEN=0048	018"DIA CIRC CONCR	INSTALLED UNKN
0130/0000	LENGTH(AH 3530 BK 1052)		
0120/0555	LEN=0099	024"DIA CIRC CONCR	INSTALLED UNKN
0120/0119	LEN=0099	FROM 4031/0120 SH (CONN)	
027685 FT	2 0 02324 0 00 0000+00	NC GI BSONIA RD	
0120/0000	LENGTH(AH 1052 BK 2454)	BABCOCK BL (SR4031 SEG 0130/0000)	
0110/2200	LEN=0048	015"DIA CIRC CONCR	INSTALLED UNKN
025231 FT		IRWIN RD (T556)	
0110/0000	LENGTH(AH 2454 BK 1541)	018"DIA CIRC METAL	
0100/1268	LEN=0048		INSTALLED UNKN

EXTRACT DATE: 12/28/2024 ROADWAY MANAGEMENT SYSTEM PAGE NUMBER: 486
PRINT DATE: 12/30/2024 SLD COUNTY/SR - ANNUAL PRINT COUNTY: ALLEGHENY

DIR: E TOTAL LEN: 19.253 MI. DIST: 11-1 SR: 910
LEFT MUN: PINE T RIGHT MUN: PINE T

WHITE PINE DR
(TWP)

0100/0400
023690 FT

TO 4063/0010 SH
(CONN)

0090/0883

020148 FT

LYNDHURST CR
(T550)

0080/2409

HILL RD

== 0100/0690 PARKVIEW DR
(TWP)
== 023690 FT 2 0 02106 0 00 0120+08
S 0100/0000 LENGTH(AH 1541 BK 3542)
SALEM LN
== 0090/3380 (TWP)
HEIGHTS DR
== 0090/2991 (TWP)
018" DIA CIRC CONCR
--- 0090/2750 LEN=0050 INSTALLED UNKN

==
0090/0788 PEARCE MILL RD
0090/0418 (SR4063 SEG 0010/3075)
BMS EN 02/0910/0090/0360
2 0 02106 0 00 0083+42
NORTH FORK OF PINE CR.
0090/0360 BMSBG 02/0910/0090/0360
020148 FT 2 0 02106 0 00 0083+42
S 0090/0000 LENGTH(AH 3542 BK 3460)

0080/2819 BMS EN 02/0910/0080/2839
2 0 02106 0 00 0049+99
BR. PINE CRK
0080/2798 BMSBG 02/0910/0080/2839

0080/2395 018" DIA CIRC CONCR
LEN=0048 INSTALLED UNKN
0080/1900 018" DIA CIRC CONCR
LEN=0048 INSTALLED UNKN
REYNOLDS RD
0080/1386 (CNTY)
015" DIA CIRC CONCR
0080/1380 LEN=0040 INSTALLED UNKN
018" DIA CIRC CONCR
0080/1275 LEN=0040 INSTALLED UNKN
024"H 12"W CON BOX CUL
0080/0785 LEN=0099 INSTALLED UNKN
018" DIA CIRC CONCR
0080/0438 LEN=0048 INSTALLED UNKN

EXTRACT DATE: 12/28/2024 ROADWAY MANAGEMENT SYSTEM PAGE NUMBER: 485
PRINT DATE: 12/30/2024 SLD COUNTY/SR - ANNUAL PRINT COUNTY: ALLEGHENY

DIR: E TOTAL LEN: 19.253 MI. DIST: 11-1 SR: 910
LEFT MUN: PINE T RIGHT MUN: PINE T

Location	Segment	Length (FT)	Structure	Material	Status
(TWP)	0080/0246	016688	0080/0035	018" H 18" W CON BOX CUL	LEN=0048 INSTALLED UNKN
			016688	2 0 02106 0 00 0049+99	LENTH(AH 3460 BK 2861)
			0070/2200	018" DIA CIRC CONCR	LEN=0048 INSTALLED UNKN
			0070/1840	018" DIA CIRC CONCR	LEN=0048 INSTALLED UNKN
VILLAGE CLUB DR (TWP)	0070/0409	013827	0070/0925	018" DIA CIRC CONCR	LEN=0048 INSTALLED UNKN
			0070/0695	024" H 36" W CON BOX CUL	LEN=0048 INSTALLED UNKN
			0070/0202	024" DIA CIR PLASTIC	LEN=0060 INSTALLED UNKN
			0070/0035	018" DIA CIRC CONCR	LEN=0060 INSTALLED 2000
NORTH CHAPEL DR (SR4073 SEG 0010/0000)	0060/1130	013827	0070/0000	2 0 02106 0 00 0019+24	LENTH(AH 2861 BK 2053)
			0060/1602	018" DIA CIRC CONCR	LEN=0048 INSTALLED UNKN
			0060/1130	036" DIA CIRC METAL	LEN=0099 INSTALLED UNKN
			0060/1080	SOUTH CHAPEL DR	(T502)
NORTH CHURCH RD (T835)	0060/0000	011774	0060/0723	PERRY HWY	OP ID 02/0019/0610/1799
			0060/0330	018" DIA CIRC CONCR	LEN=0035 INSTALLED UNKN
			0060/0290	018" DIA CIRC CONCR	LEN=0035 INSTALLED UNKN
			0060/0197	018" DIA CIRC CONCR	LEN=0099 INSTALLED UNKN
		0060/0060	NC WE	SOUTH CHURCH RD	(T835)
		0060/0000	0060/0000	LENGTH(AH 2053 BK 2447)	018" DIA CIRC CONCR
			0050/2425	LIMERICK RD	(T514)
			0050/1950	018" DIA CIRC CONCR	

EXTRACT DATE: 12/28/2024 ROADWAY MANAGEMENT SYSTEM PAGE NUMBER: 484
PRINT DATE: 12/30/2024 SLD COUNTY/SR - ANNUAL PRINT COUNTY: ALLEGHENY

DIR: E TOTAL LEN: 19.253 MI. DIST: 11-1 SR: 910
LEFT MUN: PINE T RIGHT MUN: PINE T

LLOYDMONT DR
(TWP)

0050/1550

2 0 02323 0 00 0192+40 009327 FT
BRENNAN RD
(T699)

0050/0000

CARDINAL DR
(PRDR)

0040/0390

007524 FT

MEADOWVUE DR
(T522)

0030/2666

WEXFORD RUN RD
(SR4053 SEG 0030/0000) 0030/1140

0050/1575 LEN=0040 INSTALLED UNKN

0050/1150 018 "DIA CIRC CONCR
LEN=0099 INSTALLED UNKN
KILLARNEY RD
(T516)

0050/0435 018 "DIA CIRC CONCR
LEN=0035 INSTALLED UNKN
009327 FT

5 0050/0000 LENGTH(AH 2447 BK 1803)
0040/1741 BMS EN 02/0910/0040/1729
2 0 02323 0 00 0190+43
WEXFORD RUN
BMS BG 02/0910/0040/1729

0040/0954 018 "DIA CIRC CONCR
LEN=0040 INSTALLED UNKN
BLUE HERON DR
(PRDR)

0040/0025 PINE
007524 FT MARSHALL T
2 0 02323 0 00 0173+26
COLE RD
(T486)

5 0040/0000 LENGTH(AH 1803 BK 3805)

0030/2701 024 "DIA CIR PLASTIC
LEN=0030 INSTALLED UNKN

0030/2424 FARMINGDALE RD
(T842)
024 "DIA CIR PLASTIC
LEN=2311 INSTALLED UNKN

0030/1560 WINDGATE DR
(T837)
024 "DIA CIR PLASTIC
LEN=0040 INSTALLED UNKN
WEXFORD RUN RD
(T862)

0030/1140 PINE CREEK

EXTRACT DATE: 12/28/2024 ROADWAY MANAGEMENT SYSTEM PAGE NUMBER: 483
PRINT DATE: 12/30/2024 SLD COUNTY/SR - ANNUAL PRINT COUNTY: ALLEGHENY

DIR: E TOTAL LEN: 19.253 MI. DIST: 11-1 SR: 910
LEFT MUN: MARSHALL T RIGHT MUN: MARSHALL T

HIGHPOINT DR
(T858)

0030/0340

003719 FT

2 0 02323 0 00 0104+45 001377 FT

MINGO RD
(SR4051 SEG 0010/0000)
MARSHALL
FRANKLIN PARK B

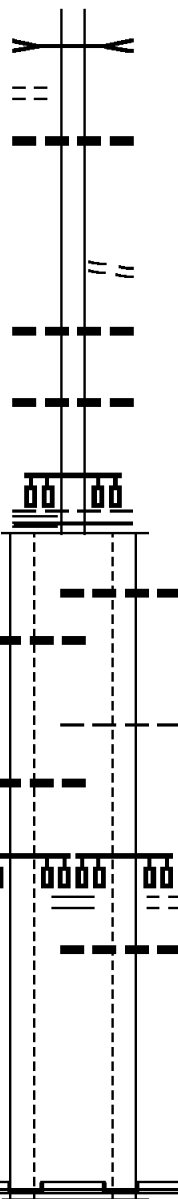
0020/0000

018 "DIA CIRC CONCR
LEN=0050 INSTALLED UNKN 0011/1305
DEVINE DR
(TWP) 0011/1149

024 "DIA CIRC CONCR
LEN=0035 INSTALLED UNKN 0011/0390
VIP DR
(TWP)
BRANDT SCHOOL RD
(CNTY) 0011/0280

2 0 02323 0 00 0093+74 000000 FT

NC WEXFORD BAYNE RD
RAMP D RD
(SR8023 SEG 0750/0000)
RAMP C RD
(SR8023 SEG 0010/1115)
BAYNE WEXFORD RD INTER-BK
(SR4042 SEG 0041/1740)
MFC BEGIN = C
LENGTH(AH 1377 BK 0000) 0011/0000



0030/0922

STRUCTURE LENGTH 10 FT
BMSID 02/0910/0030/0922

0030/0148

024 "DIA CIRC CONCR
LEN=0048 INSTALLED UNKN
003719 FT 2 0 02323 0 00 0135+25
5 0030/0000 LENGTH(AH 3805 BK 2342)

0020/1540

DAVIDFORD DR
(TWP)

0020/0935

018 "DIA CIRC CONCR
LEN=0048 INSTALLED UNKN

0020/0220

018 "DIA CIRC CONCR
LEN=0035 INSTALLED UNKN
001377 FT

5 0020/0000

MFC BEGIN = C
LENGTH(AH 2342 BK 1377)

0010/1320

018 "DIA CIRC CONCR
LEN=0040 INSTALLED UNKN

0010/0985

MARSHALL
FRANKLIN PARK B

0010/0285

VIP DR
(TWP)
BRANDT SCHOOL RD
(CNTY)

0010/0160

018 "DIA CIRC CONCR
LEN=0072 INSTALLED UNKN
000000 FT 2 0 02323 0 00 0093+74
NC WEXFORD BAYNE RD

INTER-BK

5 0010/0000

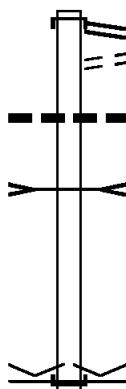
RAMP D RD
(SR8023 SEG 0750/0000)
RAMP C RD
(SR8023 SEG 0010/1115)
BAYNE WEXFORD RD
(SR4042 SEG 0040/1750)
MFC BEGIN = C
LENGTH(AH 1377 BK 0000)

EXTRACT DATE: 12/28/2024 ROADWAY MANAGEMENT SYSTEM PAGE NUMBER: 482
PRINT DATE: 12/30/2024 SLD COUNTY/SR - ANNUAL PRINT COUNTY: ALLEGHENY

DIR: B TOTAL LEN: .116 MI. DIST: 11-1 SR: 906
LEFT MUN: FORWARD T RIGHT MUN: FORWARD T

000611 FT

000000 FT



000611 FT
INTER-AHD RAINBOW RUN RD
(SR0136 SEG 0070/0000)
RAINBOW RUN RD
0010/0611 (SR0136 SEG 0070/0000)
FOR SR 0136 AND 0906
0010/0326 (CONN)
012" DIA CIRC CONCR
0010/0300 LEN=0099 INSTALLED UNKN
BECKETS RUN
STRUCTURE LENGTH 14 FT
0010/0088 BMSID 02/0906/0010/0088
000000 FT 1 0 00181 7 00 0000+00
VILLAGE: FORWARD TWP
NC MO NONGAHELA RD
INTER-BK SCHOONMAKER AV
(SR0906 SEG 0180/3319)
MFC BEGIN = C
BK-WESTMORELAND (64)
0010/0000 LENGTH(AH 0611 BK 0000)

EXTRACT DATE: 12/28/2024 ROADWAY MANAGEMENT SYSTEM PAGE NUMBER: 481
PRINT DATE: 12/30/2024 SLD COUNTY/SR - ANNUAL PRINT COUNTY: ALLEGHENY
DIR: B TOTAL LEN: 14.214 MI. DIST: 11-1 SR: 885
LEFT MUN: PITTSBURGH C RIGHT MUN: PITTSBURGH C

074446 FT



075051 FT RAMP K CROSSTOWN BL INT
(SR8002 SEG 0280/0000)












EXTRACT DATE: 12/28/2024 ROADWAY MANAGEMENT SYSTEM PAGE NUMBER: 480
PRINT DATE: 12/30/2024 SLD COUNTY/SR - ANNUAL PRINT COUNTY: ALLEGHENY

DIR: B TOTAL LEN: 14.214 MI. DIST: 11-1 SR: 885
LEFT MUN: PITTSBURGH C RIGHT MUN: PITTSBURGH C

BL OF ALLIES (SR2208 SEG 0020/1509)	INTER-AHD 0351/2149		0350/2406	RAMP G CROSSTOWN BL INT (SR8002 SEG 0260/0000)
BMS EN 02/0885/0351/1750	0351/1870		0350/1787	018 "DIA CIRC CONCR LEN=0024 INSTALLED UNKN
018 "DIA CIRC CONCR LEN=0020 INSTALLED UNKN	0351/1830		0350/1668	018 "DIA CIRC CONCR LEN=0024 INSTALLED UNKN
1 0 00120 0 01 0073+27 NO UNDERPASS INFORMATION				
BMS BG 02/0885/0351/1750	0351/1750			
SIGN: 3 CHORD TRUSS				
BMS ID 02/0885/0350/1320	0351/1351		0350/1229	SIGN: 3 CHORD TRUSS BMS ID 02/0885/0350/1320
			0350/1217	012"H 24"W CON BOX CUL LEN=0024 INSTALLED UNKN
			0350/0940	012"H 24"W CON BOX CUL LEN=0024 INSTALLED UNKN
			0350/0633	018 "DIA CIRC CONCR LEN=0024 INSTALLED UNKN
PEDESTRIAN			0350/0626	PEDESTRIAN OP ID 02/0885/0350/0626
OP ID 02/0885/0350/0626	0351/0745			
012"H 24"W CON BOX CUL LEN=0024 INSTALLED UNKN	0351/0645			
018"H 18"W ELLIP CONC LEN=0024 INSTALLED UNKN	0351/0360			
			0350/0353	SIGN: CANTILEVER BMS ID 02/0885/0350/0353
BMS EN 02/0885/0351/0001	0351/0336		0350/0345	018 "DIA CIRC CONCR LEN=0024 INSTALLED UNKN
1 0 00376 0 04 0812+82	072297 FT			
NO UNDERPASS INFORMATION				
BMS BG 02/0885/0351/0001			072645 FT	1 0 00120 0 01 0061+88
LENGTH(AH 2149 BK 3153)	0351/0000		0350/0000	LENGTH(AH 2406 BK 2933)
			0340/2825	018 "DIA CIRC CONCR LEN=0024 INSTALLED UNKN
018 "DIA CIRC CONCR LEN=0024 INSTALLED UNKN	0341/2903			
012 "DIA CIRC CONCR LEN=0024 INSTALLED UNKN	0341/2654			
			0340/2645	BLUFF ST (CITY)
			0340/2415	018 "DIA CIRC CONCR LEN=0024 INSTALLED UNKN
			0340/2370	MARION ST (CITY)
018"H 36"W CON BOX CUL LEN=0024 INSTALLED UNKN	0341/2210			

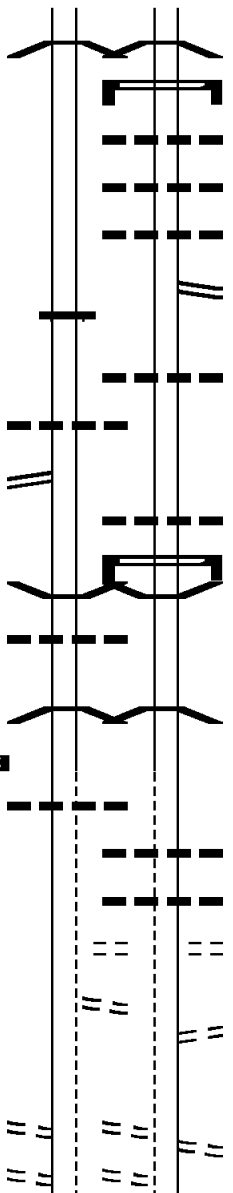
EXTRACT DATE: 12/28/2024 ROADWAY MANAGEMENT SYSTEM PAGE NUMBER: 479
PRINT DATE: 12/30/2024 SLD COUNTY/SR - ANNUAL PRINT COUNTY: ALLEGHENY

DIR: B TOTAL LEN: 14.214 MI. DIST: 11-1 SR: 885
LEFT MUN: PITTSBURGH C RIGHT MUN: PITTSBURGH C

BMS EN 02/0885/0341/1412 0341/2199					
018 "DIA CIRC CONCR		==	0340/1915	VAN BRAAM ST	
LEN=0024 INSTALLED UNKN 0341/1847				(CITY)	
		==	0340/1560	MILTENBERGER ST	
0 0 00000 0 00 0000+00				(CITY)	
NO UNDERPASS INFORMATIO					
BMSBG 02/0885/0341/1412 0341/1412					
BMS EN 02/0885/0341/0890 0341/1247					
012 "DIA CIRC CONCR					
LEN=0024 INSTALLED UNKN 0341/1015					
		==	0340/1010	GIST ST	
0 0 00000 0 00 0000+00				(CITY)	
NO UNDERPASS INFORMATIO					
BMSBG 02/0885/0341/0890 0341/0890					
		==	0340/0505	JUMONVILLE ST	
				(CITY)	
			0340/0275	036"H 36"W CON BOX CUL	
RETAINING WALL				LEN=0024 INSTALLED UNKN	
BMSID 02/0885/0341/2700 0341/0265					
BMS EN 02/0885/0341/0001 0341/0203					
1 0 00120 0 01 0079+39 069144 FT					
NO UNDERPASS INFORMATIO					
BMSBG 02/0885/0341/0001			069712 FT	1 0 00120 0 01 0079+39	
LENGTH(AH 3153 BK 2859) 0341/0000			0340/0000	LENGTH(AH 2933 BK 3272)	
				018 "DIA CIRC CONCR	
			0330/3000	LEN=0024 INSTALLED UNKN	
			0330/2907	BMS EN 02/0885/0330/1797	
				018 "DIA CIRC CONCR	
			0330/2800	LEN=0024 INSTALLED UNKN	
018 "DIA CIRC CONCR					
LEN=0024 INSTALLED UNKN 0331/2737					
			0330/2719	RAMP R FROM PY EAST WB	
BMS EN 02/0885/0331/1302 0331/2589				(SR8004 SEG 0500/1162)	
SIGN: 4 CHORD TRUSS					
BMSID 02/0885/0331/2425 0331/2521					
RAMP TO SR 0376 E					
(SR8004 SEG 0760/0000) 0331/2443					
				BL OF ALLIES TO PY WEST	
				(SR8004 SEG 0260/0000)	
SR 2085				SR 2085	
OP ID 02/2085/0010/2248 0331/2343			0330/2362	OP ID 02/2085/0010/2248	
1 0 00120 0 01 0113+14				1 0 00120 0 01 0111+62	

EXTRACT DATE: 12/28/2024 ROADWAY MANAGEMENT SYSTEM PAGE NUMBER: 478
PRINT DATE: 12/30/2024 SLD COUNTY/SR - ANNUAL PRINT COUNTY: ALLEGHENY

DIR: B TOTAL LEN: 14.214 MI. DIST: 11-1 SR: 885
LEFT MUN: PITTSBURGH C RIGHT MUN: PITTSBURGH C

FORBES AVE. BMSBG 02/0885/0331/1302 0331/1286		0330/1824 0330/1680 0330/1640 0330/1525 0330/1350 0330/1055 0330/0950 0330/0750 0330/0630 0330/0347 0330/0037 066440 FT 0330/0000 0320/0707 0320/0540 0320/0450 0320/0393 0320/0375	FORBES AVE. BMSBG 02/0885/0330/1797 SIGN: CANTILEVER BMSID 02/0885/0330/1653 024 "DIA CIRC CONCR LEN=0099 INSTALLED UNKN 024 "DIA CIRC CONCR LEN=0099 INSTALLED UNKN 018 "DIA CIRC CONCR LEN=0024 INSTALLED UNKN RAMP B RD (SR8119 SEG 0250/0574) 018 "DIA CIRC CONCR LEN=0024 INSTALLED UNKN 018 "DIA CIRC CONCR LEN=0024 INSTALLED UNKN SIGN: CANTILEVER BMSID 02/0885/0330/0630 BMSID 02/0885/0330/0048 1 0 00376 0 04 0812+82 SR 2108 EB FORBES AVE BMSBG 02/0885/0330/0048 1 0 00120 0 01 0108+27 LENGTH(AH 3272 BK 0841) 018 "DIA CIRC CONCR LEN=0099 INSTALLED UNKN 018 "DIA CIRC CONCR LEN=0099 INSTALLED UNKN MCDEVITT PL (CITY) LC TO MCDEVITT ST (CONN) HAMLET ST (CITY) HAMLET ST (CITY) CRAFT PL (CITY)
SIGN: CANTILEVER BMSID 02/0885/0331/1026 0331/1026			
018 "DIA CIRC CONCR LEN=0009 INSTALLED UNKN 0331/0850 RAMP A RD (SR8119 SEG 0010/0000) 0331/0838			
BMSID 02/0885/0330/0048 0331/0358 018 "DIA CIRC CONCR LEN=0036 INSTALLED UNKN 0331/0106 1 0 00376 0 04 0813+80 SR 2108 EB FORBES AVE BMSBG 02/0885/0330/0048 0331/0048 1 0 00376 0 04 0813+80 066285 FT LENGTH(AH 2859 BK 0869) 0331/0000 018 "DIA CIRC CONCR LEN=0099 INSTALLED UNKN 0321/0764			
MCDEVITT PL (CITY) 0321/0490 HAMLET ST (CITY) 0321/0404			
HAMLET ST (CITY) 0321/0380 CRAFT PL (CITY)			

EXTRACT DATE: 12/28/2024 ROADWAY MANAGEMENT SYSTEM PAGE NUMBER: 477
PRINT DATE: 12/30/2024 SLD COUNTY/SR - ANNUAL PRINT COUNTY: ALLEGHENY

DIR: B TOTAL LEN: 14.214 MI. DIST: 11-1 SR: 885
LEFT MUN: PITTSBURGH C RIGHT MUN: PITTSBURGH C

CRAFT PL (CITY)	0321/0230	==	0320/0195 065599 FT	CRAFT PL (CITY)
1 0 00376 0 04 0806+77 065416 FT				1 0 00376 0 04 0803+11
CRAFT AV (CITY)				CRAFT AV (CITY)
CRAFT AV (CITY)				CRAFT AV (CITY)
LENGTH(AH 0869 BK 1445) 0321/0000			0320/0000	LENGTH(AH 0841 BK 1518)
NIAGARA ST (CITY)	0311/0845		0310/0870	NIAGARA ST (CITY)
HALKET ST (CITY)				HALKET ST (CITY)
ZULEMA ST (CITY)	0311/0560		0310/0570	ZULEMA ST (CITY)
SIGN: CANTILEVER				
BMSID 02/0885/0311/0300 0311/0300			064081 FT	1 0 00376 0 04 0788+18
1 0 00376 0 04 0788+18 063971 FT				BATES ST (CITY)
BATES ST (CITY)				NC BL OF THE ALLIES
NC BL OF THE ALLIES				BL OF THE ALLIES (CITY)
BL OF THE ALLIES (CITY)				MFC BEGIN = B
MFC BEGIN = B			0310/0000	LENGTH(AH 1518 BK 1706) 0310/0000
LENGTH(AH 1445 BK 1706) 0311/0000			0300/1277	018"H 18"W **UNKNOWN**
			0300/0750	LEN=0099 INSTALLED UNKN
			0300/0722	018"H 09"W **UNKNOWN**
				LEN=0099 INSTALLED UNKN
				018"DIA CIRC CONCR
				LEN=0080 INSTALLED UNKN
RAMP D RD (SR8006 SEG 0250/0314) 0300/0553			0300/0363	BATES ST INT/RAMP A RD (SR8006 SEG 0500/0535)
			0300/0339	018"DIA CIRC CONCR
			0300/0260	LEN=0040 INSTALLED UNKN
				RAMP B RD (SR8006 SEG 0750/0000)
HODGE ST (CITY)	0300/0250		0300/0198	TO 8006/0750 SH (CONN)
			0300/0183	SR 0376 EB
			0300/0118	OP ID 02/0376/0724/1534
				099"DIA CIR UNKNOWN
				LEN=0099 INSTALLED UNKN

EXTRACT DATE: 12/28/2024 ROADWAY MANAGEMENT SYSTEM PAGE NUMBER: 476
PRINT DATE: 12/30/2024 SLD COUNTY/SR - ANNUAL PRINT COUNTY: ALLEGHENY

DIR: B TOTAL LEN: 14.214 MI. DIST: 11-1 SR: 885
LEFT MUN: PITTSBURGH C RIGHT MUN: PITTSBURGH C

SECOND AV
(CITY)
TECHNOLOGY DR
(CITY)

062265 FT

018 "DIA CIR UNKNOWN
LEN=0099 INSTALLED UNKN 0291/2368
PEDESTRIAN

OP ID 02/0885/0290/1877 0291/1881
HOT METAL ST
(CITY)

024 "DIA CIRC CONCR
LEN=0025 INSTALLED UNKN 0291/1547
PARKING LOT
(PRDR)

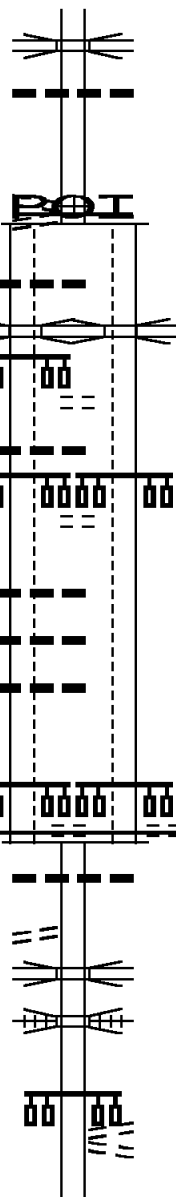
0291/1353

018 "H 18 "W **UNKNOWN**
LEN=0025 INSTALLED UNKN 0291/0516
099 "DIA CIR UNKNOWN
LEN=0099 INSTALLED UNKN 0291/0292
018 "DIA CIRC CONCR
LEN=0025 INSTALLED UNKN 0291/0211
1 0 00376 0 04 0740+26 059830 FT
SWINEBURNE ST
(CITY)

MFC BEGIN = B
LENGTH(AH 2435 BK 2423) 0291/0000

SECOND AV
(CITY)

0280/2020



GAP TRAIL
0300/0087 OP ID 02/0885/0300/0087
099 "DIA CIR UNKNOWN
0300/0072 LEN=0099 INSTALLED UNKN
062375 FT 1 0 00376 0 04 0772+14
(APRA) ALLEGHENY ASPHAL

NC BA

TES ST
MFC BEGIN = B
5 0300/0000 LENGTH(AH 1706 BK 2463)

PEDESTRIAN
0290/1880 OP ID 02/0885/0290/1877

HOT METAL ST
0290/1865 (CITY)

PARKING LOT
(PRDR)
0290/1363

059912 FT 1 0 00376 0 04 0740+15
SWINEBURNE ST
(CITY)

MFC BEGIN = B
5 0290/0000 LENGTH(AH 2463 BK 2423)
018 "H 20 "W CON BOX CUL
0280/2337 LEN=0099 INSTALLED UNKN

NC SECOND AV

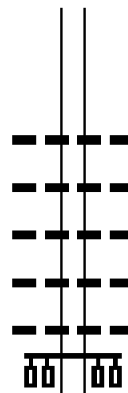
PARKING LOT
0280/1934 OP ID 02/0885/0280/1934
CSX RAIL TRANSPORTATION
0280/1821 OVERPASS IS RR X-ING
SALINE ST
(CITY)

GREENFIELD AV
0280/1755 (CITY)

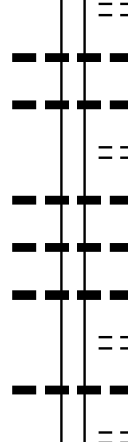
EXTRACT DATE: 12/28/2024 ROADWAY MANAGEMENT SYSTEM PAGE NUMBER: 475
PRINT DATE: 12/30/2024 SLD COUNTY/SR - ANNUAL PRINT COUNTY: ALLEGHENY

DIR: B TOTAL LEN: 14.214 MI. DIST: 11-1 SR: 885
LEFT MUN: PITTSBURGH C RIGHT MUN: PITTSBURGH C

057407 FT

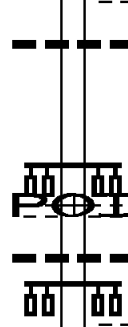


057489 FT 1 0 00376 0 04 0722+65
5 0280/0000 LENGTH(AH 2423 BK 3620)
018 "DIA CIR UNKNOWN
0270/3483 LEN=0099 INSTALLED UNKN
018"H 18"W **UNKNOWN**
0270/3260 LEN=0099 INSTALLED UNKN
018"H 18"W **UNKNOWN**
0270/2850 LEN=0099 INSTALLED UNKN
018"H 18"W **UNKNOWN**
0270/2580 LEN=0099 INSTALLED UNKN
018"H 18"W **UNKNOWN**
0270/2250 LEN=0099 INSTALLED UNKN
MOBILE ST
(CITY)

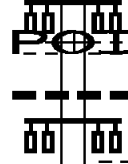


0270/1810 018"H 18"W **UNKNOWN**
0270/1660 LEN=0099 INSTALLED UNKN
099"H 00"W **UNKNOWN**
0270/1269 LEN=0099 INSTALLED UNKN
TULLYMET ST
(CITY)
0270/1245 018"H 09"W **UNKNOWN**
0270/1216 LEN=0018 INSTALLED UNKN
099 "DIA CIR UNKNOWN
0270/0980 LEN=0099 INSTALLED UNKN
018"H 18"W **UNKNOWN**
0270/0950 LEN=0099 INSTALLED UNKN
BERWICK ST
(CITY)
0270/0690 099 "DIA CIR UNKNOWN
0270/0682 LEN=0099 INSTALLED UNKN
MINDEN ST
(CITY)
0270/0440 099"H 00"W **UNKNOWN**

053787 FT



0270/0005 LEN=0099 INSTALLED UNKN
053869 FT 1 0 00376 0 04 0686+30
(APRA) HAZELWOOD AV
VINE ST
HAZELWOOD AV
(CITY)



5 0270/0000 LENGTH(AH 3620 BK 0823)
024 "DIA CIRC CONCR
0260/0345 LEN=0099 INSTALLED UNKN
FLOWERS AV
(CITY)

052964 FT

0260/0315
053046 FT 1 0 00376 0 04 0678+02

EXTRACT DATE: 12/28/2024 ROADWAY MANAGEMENT SYSTEM PAGE NUMBER: 474
PRINT DATE: 12/30/2024 SLD COUNTY/SR - ANNUAL PRINT COUNTY: ALLEGHENY

DIR: B TOTAL LEN: 14.214 MI. DIST: 11-1 SR: 885
LEFT MUN: PITTSBURGH C RIGHT MUN: PITTSBURGH C

DYKE ST
(CITY)

0250/3077

MELANCHTON ST
(CITY)

0250/1942

AMERICAN ST
(CITY)

0250/1512

VESPUCIUS ST
(CITY)

0250/0977

RENOVA ST
(CITY)

0250/0472

==	5	0260/0000	GLEN CALADH ST (CITY)
---		0250/3841	LENGTH(AH 0823 BK 3900) 018 "DIA CIRC CONCR
---		0250/3827	LEN=0099 INSTALLED UNKN 018 "DIA CIRC CONCR
00 00			LEN=0099 INSTALLED UNKN TECUMSEH ST
==		0250/3682	(CITY)
---		0250/3427	TIPTON ST (CITY)
00 00		0250/3424	018 "DIA CIRC CONCR LEN=0099 INSTALLED UNKN
==		0250/3142	ELIZABETH ST (CITY)
---		0250/2767	JOHNSTON AV (CITY)
---		0250/2696	018 "DIA CIRC CONCR LEN=0099 INSTALLED UNKN
---		0250/2474	018 "DIA CIRC CONCR LEN=0099 INSTALLED UNKN
==		0250/2207	WINSTON ST (CITY)
---		0250/1950	018 "DIA CIRC CONCR LEN=0099 INSTALLED UNKN
00 00			MANSION ST (CITY)
==		0250/1872	
---		0250/1562	ALMEDA ST (CITY)
---		0250/1007	018 "DIA CIRC CONCR LEN=0099 INSTALLED UNKN
00 00			GLENWOOD AV (CITY)
==		0250/0587	
---		0250/0462	018 "DIA CIRC CONCR LEN=0099 INSTALLED UNKN
			RENOVA ST

EXTRACT DATE: 12/28/2024 ROADWAY MANAGEMENT SYSTEM PAGE NUMBER: 473
PRINT DATE: 12/30/2024 SLD COUNTY/SR - ANNUAL PRINT COUNTY: ALLEGHENY

DIR: B TOTAL LEN: 14.214 MI. DIST: 11-1 SR: 885
LEFT MUN: PITTSBURGH C RIGHT MUN: PITTSBURGH C

ALLUVIAN ST
(CITY)
ALLUVIAN ST
(CITY)

0250/0214
0250/0069
049064 FT

018 "DIA CIRC CONCR
LEN=0099 INSTALLED UNKN 0241/0501
LC TO ALLUVIAN ST
(CONN) 0241/0490

1 0 00376 0 03 0631+77 048563 FT
NC SECOND AV
LENGTH(AH 0501 BK 2888) 0241/0000
BMS EN 02/0885/0230/0771 0231/2855

0 0 00000 0 00 0000+00
CARSON ST
BMSBG 02/0885/0230/0771 0231/0579
BMS EN 02/0885/0230/0539 0231/0405
1 0 00376 0 03 0601+78
SR 8059 SB
BMSBG 02/0885/0230/0539 0231/0326

018 "DIA CIRC CONCR
LEN=0099 INSTALLED UNKN 0231/0159
SIGN: 4 CHORD TRUSS
BMSID 02/0885/0230/0205 0231/0035
1 0 00376 0 03 0601+78 045675 FT
RAMP A/SR 837 TO 885 SB
(SR8059 SEG 0522/0923)
018 "DIA CIRC CONCR
LEN=0099 INSTALLED UNKN
LENGTH(AH 2888 BK 1951) 0231/0000

0250/0372 (CITY)

0250/0069 ALLUVIAN ST
049146 FT (CITY)
1 0 00376 0 04 0642+56
MFC BEGIN = B
5 0250/0000 LENGTH(AH 3900 BK 0541)

0240/0340 018 "DIA CIRC CONCR
LEN=0099 INSTALLED UNKN
0240/0180 018 "DIA CIRC CONCR
048605 FT LEN=0099 INSTALLED UNKN
1 0 00376 0 03 0632+04
NC SECOND AV
5 0240/0000 LENGTH(AH 0541 BK 3075)
0230/3073 BMS EN 02/0885/0230/0771

1 0 00376 0 03 0596+03
CARSON ST
BMSBG 02/0885/0230/0771
0230/0797 BMS EN 02/0885/0230/0539
0230/0594 1 0 00376 0 03 0607+06
SR 8059 SB
0230/0515 BMSBG 02/0885/0230/0539
RAMP B RD
0230/0498 (SR8059 SEG 0290/0368)
SIGN: 4 CHORD TRUSS
BMSID 02/0885/0230/0205
EIGHTH ST
0230/0205 (SR0837 SEG 0431/1099)

0230/0059 BMS EN 02/0885/0230/0000
045530 FT 1 0 00376 0 03 0601+75
RAMP 8059 SB
BMSBG 02/0885/0230/0000
5 0230/0000 LENGTH(AH 3075 BK 2044)
RAMP D RD
0220/2001 (SR8059 SEG 0262/0607)

EXTRACT DATE: 12/28/2024 ROADWAY MANAGEMENT SYSTEM PAGE NUMBER: 472
PRINT DATE: 12/30/2024 SLD COUNTY/SR - ANNUAL PRINT COUNTY: ALLEGHENY

DIR: B TOTAL LEN: 14.214 MI. DIST: 11-1 SR: 885
LEFT MUN: PITTSBURGH C RIGHT MUN: PITTSBURGH C

RAMP E RD
(SR8059 SEG 0512/0000) 0221/1489
SIGN: CANTILEVER
BMSID 02/0885/0221/1423 0221/1369
RAMP C RD
(SR8059 SEG 0280/0920) 0221/1330

GLASS RUN
STRUCTURE LENGTH 16 FT
BMSID 02/0885/0221/1293 0221/1239
BMSID 02/0885/0221/1106 0221/1170
1 0 00376 0 03 0583+03
SR 3098 EB
BMSBG 02/0885/0221/1106 0221/1038
RAMP F RD
(SR8059 SEG 0502/0428) 0221/0922

1 0 00376 0 03 0583+03 043724 FT
LENGTH(AH 1951 BK 1160) 0221/0000
RAMP G RD
(SR8061 SEG 0500/0000) 0211/0890

BMSID 02/0885/0210/0000 0211/0502
1 0 00376 0 03 0572+17 042564 FT
RAMP ST
BMSBG 02/0885/0210/0000
LENGTH(AH 1160 BK 0493) 0211/0000

RAMP H RD
(SR8061 SEG 0250/0760) 0201/0160

0220/1621

0220/1600

0220/1530

0220/1318

0220/0143

043486 FT
0220/0000

0210/0850

0210/0502

042554 FT

0210/0000

0200/0445

0200/0287

0200/0127

0200/0034

RAMP FR 885 NB TO 837 S
(SR8059 SEG 0252/0000)
018 "DIA CIRC CONCR
LEN=0099 INSTALLED UNKN
SIGN: 2 CHORD TRUSS
BMSID 02/0885/0220/1405

GLASS RUN RD
(SR3098 SEG 0081/0405)
(SR3098 SEG 0080/0400)

018 "DIA CIRC CONCR
LEN=0099 INSTALLED UNKN
1 0 00376 0 03 0582+42
LENGTH(AH 2044 BK 0932)

018 "DIA CIRC CONCR
LEN=0099 INSTALLED UNKN
BMSID 02/0885/0210/0000
1 0 00376 0 03 0572+17
RAMP ST
BMSBG 02/0885/0210/0000
LENGTH(AH 0932 BK 0509)
RAMP J RD

(SR8061 SEG 0010/0000)
018 "DIA CIRC CONCR
LEN=0099 INSTALLED UNKN
018 "DIA CIRC CONCR
LEN=0099 INSTALLED UNKN

BRANCH OF STREETS RUN
STRUCTURE LENGTH 12 FT
BMSID 02/0885/0200/0034

EXTRACT DATE: 12/28/2024 ROADWAY MANAGEMENT SYSTEM PAGE NUMBER: 471
PRINT DATE: 12/30/2024 SLD COUNTY/SR - ANNUAL PRINT COUNTY: ALLEGHENY

DIR: B TOTAL LEN: 14.214 MI. DIST: 11-1 SR: 885
LEFT MUN: PITTSBURGH C RIGHT MUN: PITTSBURGH C

1 0 00376 0 03 0566+93 042071 FT
HILLBURN ST
(CITY)
DOERRVILLE AV
(CITY)
MFC BEGIN = B
LENGTH(AH 0493 BK 1920) 0201/0000

042045 FT 1 0 00376 0 03 0566+93
HILLBURN ST
(CITY)
DOERRVILLE AV
(CITY)

MFC BEGIN = B
LENGTH(AH 0509 BK 1920)
018 " DIA CIRC CONCR
LEN=0060 INSTALLED UNKN
099 " DIA CIR UNKNOWN
LEN=0035 INSTALLED UNKN
099 " DIA CIR UNKNOWN
LEN=0035 INSTALLED UNKN
SLATE ST
(CITY)
099 " DIA CIR UNKNOWN
LEN=0035 INSTALLED UNKN
BRANCH OF STREETS RUN
STRUCTURE LENGTH 14 FT
BMSID 02/0885/0190/0385
0190/0385
0190/0010 BMSID 02/0885/0190/0001
1 0 00376 0 03 0548+03
BRANCH OF STREETS RUN
0190/0001 BMSBG 02/0885/0190/0001
040125 FT 1 0 00376 0 03 0548+03
NC MI

040151 FT

MIFFLIN RD
(SR2045 SEG 0100/2370)
MFC BEGIN = B
LENGTH(AH 1920 BK 1683)
BRANCH OF STREETS RUN
STRUCTURE LENGTH 10 FT
BMSID 02/0885/0180/1597

0190/0000

0180/1597

038468 FT

038442 FT 1 0 00376 0 03 0530+87
LENGTH(AH 1683 BK 1838)
PITTSBURGH
0170/1741 WEST MIFFLIN B
018 "H 18 "W **UNKNOWN**
LEN=0099 INSTALLED UNKN
018 "H 18 "W **UNKNOWN**
LEN=0099 INSTALLED UNKN
BRANCH OF STREETS RUN
STRUCTURE LENGTH 15 FT
BMSID 02/0885/0170/0994

0170/1741

0170/1449

0170/1205

0170/0994

EXTRACT DATE: 12/28/2024 ROADWAY MANAGEMENT SYSTEM PAGE NUMBER: 470
PRINT DATE: 12/30/2024 SLD COUNTY/SR - ANNUAL PRINT COUNTY: ALLEGHENY

DIR: B TOTAL LEN: 14.214 MI. DIST: 11-1 SR: 885
LEFT MUN: WEST MIFFLIN B RIGHT MUN: WEST MIFFLIN B

MILLER RD
(BORO)

0170/0640

==

0170/0597

024 "DIA CIRC CONCR
LEN=0099 INSTALLED UNKN

0170/0183

018 "DIA CIRC CONCR
LEN=0099 INSTALLED UNKN

0170/0032

018 "DIA CIRC CONCR
LEN=0048 INSTALLED UNKN

036630 FT

036604 FT

1 0 00376 0 03 0511+23
MAIN ENTRANCE DR

(BORO)

==

5 0170/0000

LENGTH(AH 1838 BK 3754)
018 "DIA CIRC CONCR

0160/3455

LEN=0080 INSTALLED UNKN
018 "H 18 "W **UNKNOWN**

0160/3230

LEN=0099 INSTALLED UNKN
018 "DIA CIRC CONCR

0160/2840

LEN=0099 INSTALLED UNKN

IRWIN RUN RD
(BORO)

0160/2813

==

00 00

==

0160/2652

IRWIN RUN RD
(BORO)

0160/2184

024 "DIA CIRC CONCR
LEN=2085 INSTALLED UNKN

0160/1958

018 "H 09 "W **UNKNOWN**
LEN=0099 INSTALLED UNKN

0160/1656

018 "H 09 "W **UNKNOWN**
LEN=0099 INSTALLED UNKN

0160/1402

024 "DIA CIRC CONCR
LEN=1303 INSTALLED UNKN

0160/1097

024 "DIA CIRC CONCR
LEN=0099 INSTALLED UNKN

00 00

POE

0160/0488

(APRA) SAFETY KLEEN
NOBLE DR
(BORO)

00 00

POE

0160/0487

(APRA) TRUMBULL & PJ DI
TRUMBULL & PJ DICK CORP
(PRDR)

032876 FT

032850 FT

1 0 00376 0 03 0470+64
5 0160/0000 LENGTH(AH 3754 BK 2141)

0150/1124

BMS EN 02/0885/0150/1000
1 0 00376 0 03 0463+07

0150/1000

UNION RAILROAD COMPA RR
BMS BG 02/0885/0150/1000

EXTRACT DATE: 12/28/2024 ROADWAY MANAGEMENT SYSTEM PAGE NUMBER: 469
PRINT DATE: 12/30/2024 SLD COUNTY/SR - ANNUAL PRINT COUNTY: ALLEGHENY

DIR: B TOTAL LEN: 14.214 MI. DIST: 11-1 SR: 885
LEFT MUN: WEST MIFFLIN B RIGHT MUN: WEST MIFFLIN B

030735 FT

018 "DIA CIRC CONCR
LEN=0099 INSTALLED UNKN 0141/0684
RUNWAY 28-10
OP ID 02/7473/0000/6001 0141/0517

1 0 00376 0 03 0443+08 029341 FT
MFC BEGIN = C
LENGTH(AH 1394 BK 2152) 0141/0000

0150/0740 024 "DIA CIRC CONCR
LEN=0099 INSTALLED UNKN
030709 FT 1 0 00376 0 03 0455+87
MFC BEGIN = C
0150/0000 LENGTH(AH 2141 BK 1385)
0140/1115 018 "DIA CIRC CONCR
LEN=0099 INSTALLED UNKN

0140/0434 OP ID 02/7473/0000/6001
018 "DIA CIRC CONCR
0140/0350 LEN=0099 INSTALLED UNKN
018 "DIA CIRC CONCR
0140/0100 LEN=0099 INSTALLED UNKN
029324 FT 1 0 00376 0 03 0443+08
MFC BEGIN = C
0140/0000 LENGTH(AH 1385 BK 2152)
018 "DIA CIRC CONCR
0120/1859 LEN=0099 INSTALLED UNKN
018 "DIA CIRC CONCR
0120/1641 LEN=0099 INSTALLED UNKN
(APRA) AEG
SERVICE RD
(PRDR)
0120/1398 018 "DIA CIRC CONCR
0120/1258 LEN=0099 INSTALLED UNKN
0120/0590 018 "DIA CIRC CONCR
LEN=0099 INSTALLED UNKN
018 "DIA CIRC CONCR
0120/0357 LEN=0099 INSTALLED UNKN
018 "DIA CIRC CONCR
0120/0298 LEN=0199 INSTALLED UNKN
FROM 0885/0110
0120/0185 (CONN)
027172 FT

TO 2040/0111 SH
(CONN)
1 0 00376 0 03 0415+79 0120/0130
LEBANON CHURCH RD 027189 FT
(SR2040 SEG 0110/1955)
(SR2040 SEG 0111/1939)
MALL ENT
(PRDR) 0120/0000

NC LEBANON RD
MFC BEGIN = C
0120/0000 LENGTH(AH 2152 BK 1643)
TO 0885/0120 SH
(CONN)
0110/1455

EXTRACT DATE: 12/28/2024 ROADWAY MANAGEMENT SYSTEM PAGE NUMBER: 468
PRINT DATE: 12/30/2024 SLD COUNTY/SR - ANNUAL PRINT COUNTY: ALLEGHENY

DIR: B TOTAL LEN: 14.214 MI. DIST: 11-1 SR: 885
LEFT MUN: WEST MIFFLIN B RIGHT MUN: WEST MIFFLIN B

TO 0885/0101 SH
(CONN)

0111/0120

2 0 02292 0 00 0065+25 025571 FT
NC LEBANON CHURCH RD

LEBANON CHURCH RD
(SR2040 SEG 0130/0000)
(SR2040 SEG 0131/0000)
MFC BEGIN = B
LENGTH(AH 1618 BK 3152)
FROM 0885/0111 SH
(CONN)

0111/0000
0101/3005

MOUNTAIN VIEW DRIVE
(PRDR)
OLD ELIZABETH RD
(BORO)

0101/1650

020 "DIA CIRC CONCR
LEN=0030 INSTALLED UNKN 0101/1219

0110/1020 018 "DIA CIRC CONCR
LEN=0030 INSTALLED UNKN
0110/0690 018 "DIA CIRC CONCR
LEN=0099 INSTALLED UNKN
0110/0378 018 "DIA CIRC CONCR
LEN=0048 INSTALLED UNKN

0110/0118 018 "DIA CIRC CONCR
LEN=0048 INSTALLED UNKN
0110/0080 018 "H 18 "W CON BOX CUL
LEN=0099 INSTALLED UNKN
025529 FT 2 0 02292 0 00 0065+25
NC LEBANON CHURCH RD

LEBANON CHURCH RD
(SR2040 SEG 0131/0000)
(SR2040 SEG 0130/0000)
MFC BEGIN = B
LENGTH(AH 1643 BK 3139)

TO 2040/0130 SH
(CONN)
024 "DIA CIRC CONCR
LEN=0099 INSTALLED UNKN
018 "DIA CIRC CONCR
LEN=0099 INSTALLED UNKN
018 "DIA CIRC CONCR
LEN=0030 INSTALLED UNKN
018 "DIA CIRC CONCR
LEN=0030 INSTALLED UNKN
018 "DIA CIRC CONCR
LEN=0060 INSTALLED UNKN
018 "DIA CIRC CONCR
LEN=0030 INSTALLED UNKN

MOUNTAIN VIEW DRIVE
(PRDR)
OLD ELIZABETH RD
(BORO)

0100/1652

LC TO OLD ELIZABETH RD
(CONN)

0100/1255

EXTRACT DATE: 12/28/2024 ROADWAY MANAGEMENT SYSTEM PAGE NUMBER: 467
PRINT DATE: 12/30/2024 SLD COUNTY/SR - ANNUAL PRINT COUNTY: ALLEGHENY

DIR: B TOTAL LEN: 14.214 MI. DIST: 11-1 SR: 885
LEFT MUN: WEST MIFFLIN B RIGHT MUN: WEST MIFFLIN B

024 "DIA CIRC CONCR
LEN=4220 INSTALLED UNKN 0101/0442

018 "DIA CIRC CONCR
LEN=0055 INSTALLED UNKN 0101/0055
1 0 00376 0 02 0381+86 022419 FT
(APRA) CENTURY III MALL
CENTURY III MALL ENT RD
(PRDR)
NEW ENGLAND RD
(CNTY)

LENGTH(AH 3152 BK 3487) 0101/0000

024 "DIA CIRC CONCR
LEN=0030 INSTALLED UNKN 0091/2837
HUSTON DR
(BORO) 0091/2760

018 "DIA CIRC CONCR
LEN=0030 INSTALLED UNKN 0091/2525
MARILYN DR
(BORO) 0091/2505

GORDONS LN
(BORO) 0091/1775
018 "DIA CIRC CONCR
LEN=0060 INSTALLED UNKN 0091/1420

TO 2032/0020 SH
(CONN) 0091/0425

LEWIS RUN RD
(SR2032 SEG 0030/0000) 0091/0310

018 "DIA CIRC CONCR
LEN=0060 INSTALLED UNKN 0091/0035

1 0 00376 0 02 0344+30 018932 FT
COLLEGE DR
(CNTY)

MFC BEGIN = C
LENGTH(AH 3487 BK 3257) 0091/0000

0100/0395 024 "DIA CIRC CONCR
LEN=0030 INSTALLED UNKN

022390 FT 1 0 00376 0 02 0383+48
(APRA) CENTURY III MALL
CENTURY III MALL ENT RD
(PRDR)
NEW ENGLAND RD
(CNTY)

0100/0000 LENGTH(AH 3139 BK 3458)

0090/2740 HUSTON DR
(BORO)

0090/2490 MARILYN DR
(BORO)

0090/1775 GORDONS LN
(BORO)

0090/0390 018 "DIA CIRC CONCR
LEN=0099 INSTALLED UNKN
LEWIS RUN RD
(SR2032 SEG 0030/0000)

0090/0290 024 "DIA CIRC CONCR
LEN=0025 INSTALLED UNKN

018932 FT 1 0 00376 0 02 0344+30
024 "DIA CIRC CONCR
LEN=0025 INSTALLED UNKN
COLLEGE DR
(CNTY)

0090/0000 MFC BEGIN = C
LENGTH(AH 3458 BK 3257)

EXTRACT DATE: 12/28/2024 ROADWAY MANAGEMENT SYSTEM PAGE NUMBER: 466
PRINT DATE: 12/30/2024 SLD COUNTY/SR - ANNUAL PRINT COUNTY: ALLEGHENY

DIR: B TOTAL LEN: 14.214 MI. DIST: 11-1 SR: 885
LEFT MUN: WEST MIFFLIN B RIGHT MUN: WEST MIFFLIN B

SPARTZ RD
(BORO)

0080/1785

0080/2675 018 "DIA CIRC CONCR
LEN=0050 INSTALLED UNKN
0080/2510 018 "DIA CIRC CONCR
LEN=0050 INSTALLED UNKN

WEST MIFFLIN
JEFFERSON HILLS B

0080/1787
0080/1555 HAMPTON RD
(BORO)
018 "DIA CIRC CONCR
LEN=0099 INSTALLED UNKN
0080/1480 018 "DIA CIRC CONCR
LEN=0050 INSTALLED UNKN
0080/1125 018 "DIA CIRC CONCR
LEN=0050 INSTALLED UNKN

015675 FT

0080/0180 018 "DIA CIRC CONCR
LEN=0099 INSTALLED UNKN
015675 FT 1 0 00376 0 02 0320+07
5 0080/0000 LENGTH(AH 3257 BK 2804)
018 "DIA CIRC CONCR
LEN=0024 INSTALLED UNKN
0070/2357 FRONTIER DR
(BORO)
0070/2255 012 "DIA CIRC CONCR
LEN=0036 INSTALLED UNKN
0070/2075

COAL VALLEY RD
(CNTY)

0070/1990

COAL VALLEY RD
(CNTY)

BAKER DR
(BORO)

0070/1755

0070/1810
0070/1737 024"H 24"W **UNKNOWN**
LEN=0024 INSTALLED UNKN
0070/1724 018 "DIA CIRC CONCR
LEN=0024 INSTALLED UNKN

ANDREW ACRES
(T885)

0070/1195

0070/1172 018 "DIA CIRC CONCR
LEN=0030 INSTALLED UNKN
0070/0800 018 "DIA CIRC CONCR
LEN=0024 INSTALLED UNKN
0070/0630 018 "DIA CIRC CONCR
LEN=0024 INSTALLED UNKN

1 0 00376 0 02 0294+00 012871 FT
WRAY LARGE RD
(BORO) 0070/0000

012871 FT
5 0070/0000 LENGTH(AH 2804 BK 2881)
018"H 09"W UNKN CONC
LEN=0099 INSTALLED UNKN
0060/2621

EXTRACT DATE: 12/28/2024 ROADWAY MANAGEMENT SYSTEM PAGE NUMBER: 465
PRINT DATE: 12/30/2024 SLD COUNTY/SR - ANNUAL PRINT COUNTY: ALLEGHENY

DIR: B TOTAL LEN: 14.214 MI. DIST: 11-1 SR: 885
LEFT MUN: JEFFERSON HILLS B RIGHT MUN: JEFFERSON HILLS B

WRAY DR
(BORO)

0060/1105

FOR SR 0885 AND 2030
(CONN)

0050/0297

1 0 00376 0 02 0252+15 008950 FT
PAYNE HILL RD
(SR2030 SEG 0020/2567) 0050/0000

SUNSET RD
(BORO)

0040/1185

005697 FT

0060/1285	018 "DIA CIRC CONCR LEN=0099 INSTALLED UNKN
0060/1095	018 "DIA CIRC CONCR LEN=0099 INSTALLED UNKN
0060/0884	018 "DIA CIRC CONCR LEN=0099 INSTALLED UNKN
0060/0460	018 "DIA CIRC CONCR LEN=0024 INSTALLED UNKN
0060/0070	018 "DIA CIRC CONCR LEN=0024 INSTALLED UNKN
009990 FT	1 0 00376 0 02 0262+55
0060/0000	LENGTH(AH 2881 BK 1040) 018 "DIA CIRC CONCR LEN=0099 INSTALLED UNKN
0050/0475	018 "DIA CIRC CONCR LEN=0099 INSTALLED UNKN
0050/0012	018 "DIA CIRC CONCR LEN=0099 INSTALLED UNKN
008950 FT	
0050/0000	LENGTH(AH 1040 BK 3253) 018 "DIA CIRC CONCR LEN=0040 INSTALLED UNKN
0040/2945	018 "DIA CIRC CONCR LEN=0040 INSTALLED UNKN
0040/2580	018 "DIA CIRC CONCR LEN=0040 INSTALLED UNKN
0040/2510	MILLER RD (SR2030 SEG 0030/0000) 018 "DIA CIRC CONCR LEN=0048 INSTALLED UNKN
0040/2085	012 "DIA CIRC CONCR LEN=0099 INSTALLED UNKN
0040/1285	018 "DIA CIRC CONCR LEN=0099 INSTALLED UNKN
0040/0620	018 "DIA CIRC CONCR LEN=0099 INSTALLED UNKN
0040/0075	018 "DIA CIRC CONCR LEN=0048 INSTALLED UNKN
005697 FT	1 0 00376 0 02 0216+66
0040/0000	WALL RD (SR2036 SEG 0010/0000) LENGTH(AH 3253 BK 3196) 018 "DIA CIRC CONCR LEN=0048 INSTALLED UNKN
0030/2358	018 "DIA CIRC CONCR LEN=0048 INSTALLED UNKN

EXTRACT DATE: 12/28/2024 ROADWAY MANAGEMENT SYSTEM PAGE NUMBER: 464
PRINT DATE: 12/30/2024 SLD COUNTY/SR - ANNUAL PRINT COUNTY: ALLEGHENY

DIR: B TOTAL LEN: 14.214 MI. DIST: 11-1 SR: 885
LEFT MUN: JEFFERSON HILLS B RIGHT MUN: JEFFERSON HILLS B

1 0 00376 0 02 0184+10 002501 FT
LC TO RAVENSBURG RD
(CONN)
RAVENSBURG RD
(CITY)

0030/0000
0020/1035

LC FROM CITY RD
(CONN)

0020/0904

WALNUT AV
(CITY)

0020/0745

0030/2000	018 "DIA	CIRC CONCR
	LEN=0099	INSTALLED UNKN
0030/1577	018 "DIA	CIRC CONCR
	LEN=0099	INSTALLED UNKN
0030/1420	018 "DIA	CIRC CONCR
	LEN=0099	INSTALLED UNKN
0030/1220	024 "DIA	CIRC CONCR
	LEN=0099	INSTALLED UNKN
0030/0660	018 "DIA	CIRC CONCR
	LEN=0024	INSTALLED UNKN
0030/0390	018 "DIA	CIRC METAL
002501 FT	LEN=0099	INSTALLED UNKN
	JEFFERSON HILLS	
5 0030/0000	CLAIRTON C	
	LENGTH(AH 3196 BK 1136)	
0020/1010	008 "DIA	CIR PLASTIC
	LEN=0036	INSTALLED UNKN
0020/0966	024 "DIA	CIRC CONCR
	LEN=0099	INSTALLED UNKN
0020/0860	010 "DIA	CIRC CONCR
	LEN=0030	INSTALLED UNKN
0020/0816	018 "DIA	CIRC CONCR
	LEN=0099	INSTALLED UNKN
0020/0770	018 "DIA	CIRC CONCR
	LEN=0099	INSTALLED UNKN
	NC CLAIRTON RD	
0020/0640	018 "DIA	CIRC CONCR
	LEN=0099	INSTALLED UNKN
0020/0615	THORNBERRY WY	
	(CITY)	
0020/0602	018 "DIA	CIRC CONCR
	LEN=0099	INSTALLED UNKN
0020/0455	SEVENTH ST	
	(CITY)	
0020/0335	018 "DIA	CIRC CONCR
	LEN=0030	INSTALLED UNKN
0020/0330	018 "DIA	CIRC CONCR
	LEN=0099	INSTALLED UNKN
0020/0300	SPRUCE WY	
	(CITY)	
0020/0210	024 "DIA	CIRC CONCR
	LEN=0030	INSTALLED UNKN
0020/0180	018 "DIA	CIRC CONCR
	LEN=0099	INSTALLED UNKN
	SIXTH ST	

EXTRACT DATE: 12/28/2024 ROADWAY MANAGEMENT SYSTEM PAGE NUMBER: 463
PRINT DATE: 12/30/2024 SLD COUNTY/SR - ANNUAL PRINT COUNTY: ALLEGHENY

DIR: B TOTAL LEN: 14.214 MI. DIST: 11-1 SR: 885
LEFT MUN: CLAIRTON C RIGHT MUN: CLAIRTON C

	001365 FT	==	==	0020/0150	(CITY)
		---	---	0020/0023	024 "DIA CIRC CONCR
				001365 FT	LEN=0030 INSTALLED UNKN
					1 0 00376 0 02 0173+00
					CHESTNUT WY
		==	==	0020/0000	(CITY)
		---	---	0010/1260	LENGTH(AH 1136 BK 1365)
					018 "DIA CIR PLASTIC
		---	---	0010/1240	LEN=0024 INSTALLED UNKN
					018 "DIA CIRC CONCR
		---	---	0010/1220	LEN=0099 INSTALLED UNKN
					FIFTH ST
		==	==	0010/1098	(CITY)
		---	---		018 "DIA CIR PLASTIC
					LEN=0024 INSTALLED UNKN
		---	---	0010/1076	018 "DIA CIRC CONCR
					LEN=0099 INSTALLED UNKN
BEECH WY (CITY)	0010/1065	==			018 "DIA CIR PLASTIC
		---	---	0010/0958	LEN=0024 INSTALLED UNKN
					FOURTH ST
		==	==	0010/0915	(CITY)
		---	---		018 "DIA CIR PLASTIC
					LEN=0024 INSTALLED UNKN
		---	---	0010/0789	018 "DIA CIRC CONCR
					LEN=0099 INSTALLED UNKN
MAPLE ST (CITY)	0010/0760	==			
THIRD ST (CITY)	0010/0605	==			
CHERRY WY (CITY)	0010/0455	==			
		---	---	0010/0334	024 "DIA CIRC CONCR
					LEN=0099 INSTALLED UNKN
GLENN ST (CITY)	0010/0330	==			
			==	0010/0180	RANKIN ST
		---	---		(CITY)
					018 "DIA CIRC CONCR
					LEN=0024 INSTALLED UNKN
	000000 FT			000000 FT	1 0 00376 0 02 0159+26
					NC WA LNUT AV
					STATE ST
					(SR0837 SEG 0120/1300)
				INTER-BK	WALNUT AV
					(CITY)
					MFC BEGIN = C
				0010/0000	LENGTH(AH 1365 BK 0000)

EXTRACT DATE: 12/28/2024 ROADWAY MANAGEMENT SYSTEM PAGE NUMBER: 462
PRINT DATE: 12/30/2024 SLD COUNTY/SR - ANNUAL PRINT COUNTY: ALLEGHENY
DIR: B TOTAL LEN: 24.690 MI. DIST: 11-1 SR: 837
LEFT MUN: PITTSBURGH C RIGHT MUN: PITTSBURGH C



130361 FT BMS EN 02/0837/0600/0000
INTER-AHD WEST CARSON ST
0600/0604 (SR0051 SEG 0450/0000)

EXTRACT DATE: 12/28/2024 ROADWAY MANAGEMENT SYSTEM PAGE NUMBER: 461
PRINT DATE: 12/30/2024 SLD COUNTY/SR - ANNUAL PRINT COUNTY: ALLEGHENY

DIR: B TOTAL LEN: 24.690 MI. DIST: 11-1 SR: 837
LEFT MUN: PITTSBURGH C RIGHT MUN: PITTSBURGH C

LTH AH 001415 BK 000050 129998 FT
SR 0051 SH 7601/0000
(SR0051 SEG 0440/1780) INTER-AHD
SR 0051 SH
(SR0051 SEG 0440/1780) 0597/0050
0 0 00000 0 00 0000+00 129948 FT
MFC BEGIN = B
LENGTH(AH 0050 BK 0485) 0597/0000

129463 FT

015 "DIA CIRC CONCR
LEN=0070 INSTALLED UNKN 0591/3175
WEST CARSON ST
(SR3106 SEG 0010/1702) 0591/3077

MUSK WAY
(CITY) 0591/3050

015 "DIA CIRC CONCR
LEN=0070 INSTALLED UNKN 0591/2663

018 "DIA CIRC CONCR
LEN=0099 INSTALLED UNKN 0591/2423

0600/0584 FOR SR 0051N TO 0051S
(CONN)
0600/0455 SR 0051 SH
(SR0051 SEG 0441/1455)
WEST END BR
(SR0019 SEG 0281/0000)
(SR0019 SEG 0280/0000)
0600/0310
SIGN: 4 CHORD TRUSS
0600/0251 BMSID 02/0837/0600/0245
SR 0051 SH
0600/0177 (SR0051 SEG 0440/1903)
129757 FT 1 0 00076 0 00 0000+00
WEST CARSON ST
BMSBG 02/0837/0600/0000
0600/0000 LENGTH(AH 0604 BK 0110)

129647 FT 0 0 00000 0 00 0000+00
MFC BEGIN = B
0596/0000 LENGTH(AH 0110 BK 0485)
0594/0085 018 "DIA CIRC CONCR
LEN=0040 INSTALLED UNKN
129162 FT 0 0 00000 0 00 0000+00
MFC BEGIN = B
0594/0000 LENGTH(AH 0485 BK 3255)

SIGN: CANTILEVER
BMSID 02/0837/0590/3119
0590/3099 WEST CARSON ST
(SR3106 SEG 0011/1686)
0590/3075 MUSK WAY
(CITY)
0590/2842 018 "DIA CIRC CONCR
LEN=0045 INSTALLED UNKN
0590/2602 018 "DIA CIRC CONCR
LEN=0050 INSTALLED UNKN

EXTRACT DATE: 12/28/2024 ROADWAY MANAGEMENT SYSTEM PAGE NUMBER: 460
PRINT DATE: 12/30/2024 SLD COUNTY/SR - ANNUAL PRINT COUNTY: ALLEGHENY

DIR: B TOTAL LEN: 24.690 MI. DIST: 11-1 SR: 837
LEFT MUN: PITTSBURGH C RIGHT MUN: PITTSBURGH C

015 "DIA CIRC CONCR LEN=0025 INSTALLED UNKN GATEWAY VIEW PL ENT RD (PRDR)	0591/1989	0590/2178	018 "DIA CIRC CONCR LEN=0050 INSTALLED UNKN
015 "DIA CIRC CONCR LEN=0025 INSTALLED UNKN	0591/1930	0590/1941	GATEWAY VIEW PL ENT RD (PRDR)
015 "DIA CIRC CONCR LEN=0025 INSTALLED UNKN	0591/1779	0590/1570	024 "DIA CIRC CONCR LEN=0055 INSTALLED UNKN
015 "DIA CIRC CONCR LEN=0025 INSTALLED UNKN WEST ACCESS RD (PRDR)	0591/1368	0590/1108	WEST ACCESS RD (PRDR)
015 "DIA CIRC CONCR LEN=0070 INSTALLED UNKN PEDESTRIAN	0591/1090	0590/0612	PEDESTRIAN
OP ID 02/0837/0590/0612	0591/0973	0590/0612	OP ID 02/0837/0590/0612
015 "DIA CIRC CONCR LEN=0070 INSTALLED UNKN SIGN: CANTILEVER	0591/0589		
BMSID 02/0837/0591/0085	0591/0559		
1 0 00257 0 03 0940+97 126206 FT	0591/0065	125907 FT	1 0 00257 0 03 0937+50
TO SR 279 RAMP B RD (SR8039 SEG 0010/0000)		FROM SR 279 RAMP A RD (SR8039 SEG 0250/0962)	
LENGTH(AH 3257 BK 2665)	0591/0000	0590/0000	LENGTH(AH 3255 BK 2646)
018 "DIA CIRC CONCR LEN=0040 INSTALLED UNKN	0581/2361		
024 "DIA CIRC CONCR LEN=0030 INSTALLED UNKN	0581/2173		
RAMP B 8039 NB		0580/1961	RAMP B 8039 NB
OP ID 02/8039/0010/0332	0581/1970	0580/1889	OP ID 02/8039/0010/0332
018 "DIA CIRC CONCR LEN=0035 INSTALLED UNKN	0581/1936	0580/1849	OP ID 02/0376/0695/1207
I-376WB			I-376WB
OP ID 02/0376/0695/1207	0581/1904		OP ID 02/0376/0695/1207
I-376EB			I-376EB
OP ID 02/0376/0694/0000	0581/1867		OP ID 02/0376/0694/0000
018 "DIA CIRC CONCR LEN=0040 INSTALLED UNKN	0581/1561		
018 "DIA CIRC CONCR LEN=0035 INSTALLED UNKN	0581/1446		
018 "DIA CIRC CONCR LEN=0035 INSTALLED UNKN	0581/1347		
018 "DIA CIRC ALUMIN LEN=0035 INSTALLED UNKN	0581/1118		
018 "DIA CIRC CONCR LEN=0045 INSTALLED UNKN	0581/1017		

DIR: B	TOTAL LEN:	24.690 MI.	DIST: 11-1	SR: 837
LEFT MUN: PITTSBURGH C			RIGHT MUN: PITTSBURGH C	
018 "DIA CIRC CONCR EN=0050 INSTALLED UNKN 0581/0848			0580/0802 018 "DIA CIRC CONCR LEN=0104 INSTALLED UNKN	
018 "DIA CIRC CONCR EN=0045 INSTALLED UNKN 0581/0741				
018 "DIA CIRC CONCR EN=0050 INSTALLED UNKN 0581/0640				
018 "DIA CIRC CONCR EN=0045 INSTALLED UNKN 0581/0543				
018 "DIA CIRC CONCR EN=0055 INSTALLED UNKN 0581/0440				
018 "DIA CIRC CONCR EN=0045 INSTALLED UNKN 0581/0340				
018 "DIA CIRC CONCR EN=0060 INSTALLED UNKN 0581/0234				
018 "H 18"W CON BOX CUL EN=0050 INSTALLED UNKN 0581/0130				
018 "DIA CIR PLASTIC EN=0050 INSTALLED UNKN 0581/0031				
0 00736 0 04 1058+10 123541 FT				
018 "DIA CIRC CONCR EN=0099 INSTALLED UNKN			123261 FT 1 0 00736 0 04 1058+10 NC WEST CARSON ST	
STATION SQ ENT RD PRDR)			STATION SQ ENT RD (PRDR)	
LENGTH(AH 2665 BK 1051) 0581/0000	S	=	S 0580/0000 LENGTH(AH 2646 BK 1060)	
EN=0099 INSTALLED UNKN 0571/1050				
018 "DIA CIRC CONCR EN=0064 INSTALLED UNKN 0571/1017				
			0570/1018 018 "DIA CIRC CONCR LEN=0040 INSTALLED UNKN	
018 "DIA CIRC CONCR EN=0045 INSTALLED UNKN 0571/0918				
30 "DIA CIRC CONCR EN=0040 INSTALLED UNKN 0571/0818				
018 "DIA CIRC CONCR EN=0099 INSTALLED UNKN 0571/0770				
018 "DIA CIRC CONCR EN=0040 INSTALLED UNKN 0571/0719				
			0570/0698 018 "DIA CIRC CONCR LEN=0007 INSTALLED UNKN	
24 "DIA CIRC CONCR EN=0045 INSTALLED UNKN 0571/0617				
APRA) STATION SQUARE COMMERCE DR				
PRDR)				
0571/0601	POT	=		
	POT			
			(APRA) STATION SQUARE COMMERCE DR	

EXTRACT DATE: 12/28/2024 ROADWAY MANAGEMENT SYSTEM PAGE NUMBER: 458
PRINT DATE: 12/30/2024 SLD COUNTY/SR - ANNUAL PRINT COUNTY: ALLEGHENY

DIR: B TOTAL LEN: 24.690 MI. DIST: 11-1 SR: 837
LEFT MUN: PITTSBURGH C RIGHT MUN: PITTSBURGH C

018 "DIA CIRC CONCR LEN=0040 INSTALLED UNKN 0571/0519	--	--	--	0570/0607 (PRDR)	
018 "DIA CIRC CONCR LEN=0045 INSTALLED UNKN 0571/0419	--	--	--	0570/0538	018 "DIA CIRC CONCR LEN=0075 INSTALLED UNKN
018 "DIA CIRC CONCR LEN=0064 INSTALLED UNKN 0571/0044	--	--	--	0570/0221	018 "DIA CIRC CONCR LEN=0045 INSTALLED UNKN
1 0 00736 0 04 1058+10 122490 FT WABASH TN HOV (GOVT)	--	--	--	0570/0103	018 "DIA CIRC CONCR LEN=0045 INSTALLED UNKN
LENGTH(AH 1051 BK 1313) 0571/0000 018 "DIA CIRC CONCR LEN=0045 INSTALLED UNKN 0561/1037	--	--	--	0570/0003 122201 FT	018 "DIA CIRC CONCR LEN=0045 INSTALLED UNKN 1 0 00736 0 04 1045+84 WABASH TN HOV (GOVT)
020 "DIA CIRC CONCR LEN=0040 INSTALLED UNKN 0561/1004 PAT BUSWAY RD (CNTY) SMITHFIELD ST (SR3027 SEG 0011/0000) (SR3027 SEG 0010/0000)	--	--	--	0570/0000	LENGTH(AH 1060 BK 1344)
0561/0931	--	--	--	0560/1040	020 "DIA CIRC CONCR LEN=0040 INSTALLED UNKN
020 "DIA CIRC CONCR LEN=0030 INSTALLED UNKN 0561/0670	--	--	--		PAT BUSWAY RD (CNTY) SMITHFIELD ST (SR3027 SEG 0011/0000) (SR3027 SEG 0010/0000)
024 "DIA CIRC CONCR LEN=0050 INSTALLED UNKN 0561/0390	--	--	--	0560/0945	0560/0670
024 "DIA CIRC CONCR LEN=0030 INSTALLED UNKN 0561/0360	--	--	--		018 "DIA CIRC CONCR LEN=0045 INSTALLED UNKN
				0560/0390	020 "DIA CIRC CONCR LEN=0040 INSTALLED UNKN
					018 "DIA CIRC CONCR

DIR: B TOTAL LEN: 24.690 MI. DIST: 11-1 SR: 837
LEFT MUN: PITTSBURGH C RIGHT MUN: PITTSBURGH C

PAT BUSWAY RD
(CNTY)
STATION SQ ENT RD
(PRDR)
ARLINGTON AV
(CITY)

0561 / 0153

1 0 00736 0 04 1033+55 121177 FT

```

LRT LINE
OP ID 02/7301/0000/9107
MFC BEGIN = B
LENGTH(AH 1313 BK 2613)

```

1 1 8 5 6 4 F T

STATION	DESCRIPTION	LENGTH (FT)	DATE	STATUS
0560/0345	LEN=0040 INSTALLED UNKN			
	PAT BUSWAY RD			
	(CNTY)			
	STATION SQ ENTR RD			
	(PRDR)			
	ARLINGTON AV			
	(CITY)			
0560/0187				
0560/0065	018 "DIA CIRC CONCR			
120857 FT	LEN=0030 INSTALLED UNKN			
	1 0 00736 0 04 1032+20			
	LRT LINE			
	OP ID 02/7301/0000/9107			
	MFC BEGIN = B			
0560/0000	LENGTH(AH 1344 BK 2613)			
	024 "DIA CIRC CONCR			
0550/2450	LEN=0096 INSTALLED UNKN			
	FIRST ST			
0550/2435	(CITY)			
	PORT AUTHORITY OF ALLEG			
0550/2088	OVERPASS IS RR X-ING			
	012 "DIA CIR PLASTIC			
0550/2029	LEN=0035 INSTALLED UNKN			
	SECOND ST			
0550/2025	(CITY)			
	LIBERTY BR			
0550/1896	OP ID 02/3069/0110/0135			
	THIRD ST			
0550/1615	(CITY)			
	TERMINAL ST			
0550/1410	(CITY)			
	FIFTH ST			
0550/0795	(CITY)			
	{APRA} ARROW CONCRETE I			
	SIXTH ST			
0550/0375	(CITY)			
118244 FT	1 0 00736 0 04 1007+99			
	SEVENTH ST			
	(CITY)			
0550/0000	LENGTH(AH 2613 BK 2841)			
	EIGHTH ST			
	(CITY)			
0540/2495				

DIR: B TOTAL LEN: 24.690 MI. DIST: 11-1 SR: 837
LEFT MUN: PITTSBURGH C RIGHT MUN: PITTSBURGH C

SIXTEENTH ST
(CITY)

0540/0215

115723 FT

113653 FT

==	==	0540/2155	NINTH ST (CITY)
00	00		TENTH ST (CITY)
==	==	0540/1815	ELEVENTH ST (CITY)
==	==	0540/1515	TWELFTH ST (CITY)
00	00		THIRTEENTH ST (CITY)
==	==	0540/1215	FOURTEENTH ST (CITY)
00	00		FIFTEENTH ST (CITY)
==	==	0540/0585	SIXTEENTH ST (CITY)
==	==	0540/0380	SEVENTEENTH ST (CITY)
==	==	0540/0185	LENGTH(AH 2841 BK 2070) (CITY)
00	00	115403 FT	095 "DIA CIRC CONCR LEN=0050 INSTALLED UNKN
00	00		TWENTYETH ST (CITY)
==	==	0530/1650	TWENTYFIRST ST (CITY)
==	==	0530/1250	018 "DIA CIRC CONCR LEN=0070 INSTALLED UNKN
00	00		113333 FT
00	00		TWENTYSECOND ST (CITY)
==	==	0530/0871	LENGTH(AH 2070 BK 2012) SIGN: CANTILEVER
00	00		BMSID 02/0837/0520/2012 FROM 2085/0011 SH
00	00		(CONN)
==	==	0530/0830	
00	00		
==	==	0530/0450	
00	00		
==	==	0520/2012	
00	00		
==	==	0520/2011	

DIST: 11-1 SR: 837
RIGHT MUN: PITTSBURGH C

EXTRACT DATE: 12/28/2024 ROADWAY MANAGEMENT SYSTEM PAGE NUMBER: 454
PRINT DATE: 12/30/2024 SLD COUNTY/SR - ANNUAL PRINT COUNTY: ALLEGHENY

DIR: B TOTAL LEN: 24.690 MI. DIST: 11-1 SR: 837
LEFT MUN: PITTSBURGH C RIGHT MUN: PITTSBURGH C

						(CITY)
				0510/0451	024 "DIA	CIRC CONCR
				0510/0265	LEN=0035	INSTALLED UNKN
				0510/0159	020 "DIA	CIRC CONCR
				0510/0085	LEN=0030	INSTALLED UNKN
				0510/0033	024 "DIA	CIRC CONCR
				110380 FT	LEN=0035	INSTALLED UNKN
					020 "DIA	CIRC CONCR
					LEN=0033	INSTALLED UNKN
					1 0 00736	0 04 0919+63
					HOT METAL	BRIDGE ST
					(CITY)	
					MFC BEGIN = B	
				0510/0000	LENGTH(AH 0941 BK 2206)	
					024 "DIA	CIRC CONCR
				0504/2163	LEN=0035	INSTALLED UNKN
				0504/2086	020 "DIA	CIRC CONCR
				0504/1980	LEN=0030	INSTALLED UNKN
					018 "DIA	CIRC CONCR
					LEN=0020	INSTALLED UNKN
					020 "DIA	CIRC CONCR
				0504/1864	LEN=0040	INSTALLED UNKN
				0504/1816	024 "DIA	CIRC CONCR
				0504/1781	LEN=0040	INSTALLED UNKN
				0504/1679	024 "DIA	CIRC CONCR
				0504/1677	LEN=0040	INSTALLED UNKN
				0504/1593	020 "DIA	CIRC CONCR
				0504/1442	LEN=0020	INSTALLED UNKN
					040 "DIA	CIRC CONCR
					LEN=0040	INSTALLED UNKN
					024 "DIA	CIRC CONCR
					LEN=0020	INSTALLED UNKN
					024 "DIA	CIRC CONCR
				0504/1361	LEN=0040	INSTALLED UNKN
					SARAH ST	
					(CITY)	
				0504/1266		

110700 FT

TWENTYNINTH ST
(CITY)

0505/1911 ==

LC TO SARAH ST
(CONN)

0505/1368 ==

SARAH ST
(CITY)

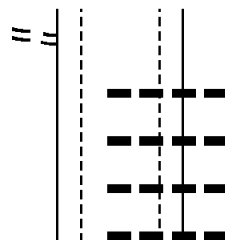
0505/1284 ==

EXTRACT DATE: 12/28/2024 ROADWAY MANAGEMENT SYSTEM PAGE NUMBER: 453
PRINT DATE: 12/30/2024 SLD COUNTY/SR - ANNUAL PRINT COUNTY: ALLEGHENY

DIR: B TOTAL LEN: 24.690 MI. DIST: 11-1 SR: 837
LEFT MUN: PITTSBURGH C RIGHT MUN: PITTSBURGH C

LC FROM SARAH ST
(CONN)

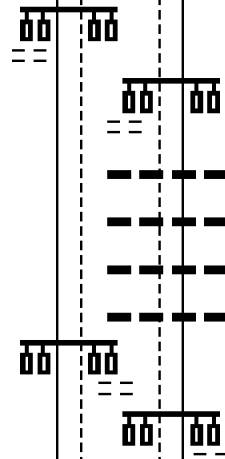
0505/1102



0504/0937 024 " DIA CIRC CONCR
LEN=0030 INSTALLED UNKN
0504/0892 024 " DIA CIRC CONCR
LEN=0015 INSTALLED UNKN
0504/0826 024 " DIA CIRC CONCR
LEN=0030 INSTALLED UNKN
0504/0750 020 " DIA CIRC CONCR
LEN=0030 INSTALLED UNKN

WAREHOUSE ENT RD
(PRDR)

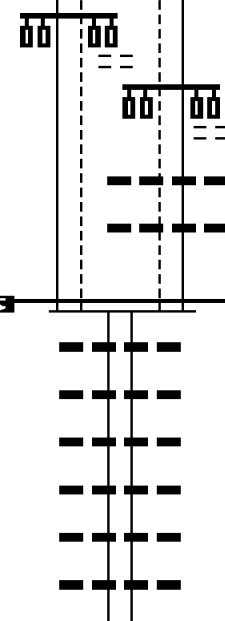
0505/0680



WAREHOUSE ENT RD
(PRDR)
0504/0669 020 " DIA CIRC CONCR
LEN=0030 INSTALLED UNKN
0504/0638 020 " DIA CIRC CONCR
LEN=0030 INSTALLED UNKN
0504/0636 024 " DIA CIRC CONCR
LEN=0030 INSTALLED UNKN
0504/0502 024 " DIA CIRC CONCR
LEN=0030 INSTALLED UNKN
0504/0439 024 " DIA CIRC CONCR
LEN=0020 INSTALLED UNKN

THIRTYTHIRD ST
(CITY)

0505/0431



THIRTYTHIRD ST
(PRDR)
0504/0416 024 " DIA CIRC CONCR
LEN=0030 INSTALLED UNKN
0504/0238 020 " DIA CIRC CONCR
LEN=0050 INSTALLED UNKN
0504/0091 0 0 00000 0 00 0000+00
108174 FT MFC BEGIN = B
0504/0000 LENGTH(AH 2206 BK 1279)
0500/1230 024 " DIA CIRC CONCR
LEN=0050 INSTALLED UNKN
0500/1133 024 " DIA CIRC CONCR
LEN=0040 INSTALLED UNKN
0500/1029 020 " DIA CIRC CONCR
LEN=0030 INSTALLED UNKN
0500/0875 020 " DIA CIRC CONCR
LEN=0030 INSTALLED UNKN
0500/0760 01B " DIA CIRC CONCR
LEN=0030 INSTALLED UNKN
0500/0477 020 " DIA CIRC CONCR
LEN=0030 INSTALLED UNKN
020 " DIA CIRC CONCR

0 0 00000 0 00 0000+00 108648 FT
MFC BEGIN = B
LENGTH(AH 2052 BK 1279) 0505/0000

EXTRACT DATE: 12/28/2024 ROADWAY MANAGEMENT SYSTEM PAGE NUMBER: 452
PRINT DATE: 12/30/2024 SLD COUNTY/SR - ANNUAL PRINT COUNTY: ALLEGHENY

DIR: B TOTAL LEN: 24.690 MI. DIST: 11-1 SR: 837
LEFT MUN: PITTSBURGH C RIGHT MUN: PITTSBURGH C

107369 FT

1 0 00736 0 04 0863+70 104551 FT
BECKS RUN RD
(CNTY) 0490/0000

0500/0316	LEN=0030	INSTALLED UNKN
020 "DIA	CIRC CONCR	
0500/0114	LEN=0030	INSTALLED UNKN
106895 FT	1 0 00736 0 04 0894+70	
5 0500/0000	LENGTH(AH 1279 BK 2818)	
018 "DIA	CIRC CONCR	
0490/2616	LEN=0045	INSTALLED UNKN
025 "DIA	CIRC CONCR	
0490/2115	LEN=0067	INSTALLED UNKN
018 "DIA	CIRC CONCR	
0490/2014	LEN=0060	INSTALLED UNKN
018 "DIA	CIRC CONCR	
0490/1912	LEN=0062	INSTALLED UNKN
018 "DIA	CIRC CONCR	
0490/1825	LEN=0055	INSTALLED UNKN
018 "DIA	CIRC CONCR	
0490/1737	LEN=0060	INSTALLED UNKN
018 "DIA	CIRC CONCR	
0490/1648	LEN=0060	INSTALLED UNKN
018 "DIA	CIRC CONCR	
0490/1563	LEN=0055	INSTALLED UNKN
018 "DIA	CIRC CONCR	
0490/1462	LEN=0060	INSTALLED UNKN
018 "DIA	CIRC CONCR	
0490/1343	LEN=0050	INSTALLED UNKN
018 "DIA	CIRC CONCR	
0490/0946	LEN=0060	INSTALLED UNKN
012 "DIA	CIRC CONCR	
0490/0160	LEN=0040	INSTALLED UNKN
PITTSBURGH		
0490/0018	BALDWIN B	
0490/0017	BMSBN 02/0837/0490/0010	
104077 FT	BECKS RUN	
5 0490/0000	BMSBG 02/0837/0490/0010	
LENGTH(AH 2818 BK 3036)		
018 "DIA	CIRC CONCR	
0480/2067	LEN=0154	INSTALLED UNKN
024 "DIA	CIRC CONCR	
0480/1913	LEN=0040	INSTALLED UNKN
024 "DIA	CIRC CONCR	
0480/1690	LEN=0040	INSTALLED UNKN
018 "DIA	CIRC CONCR	
0480/1668	LEN=0120	INSTALLED UNKN
018 "DIA	CIRC CONCR	
0480/0844	LEN=0045	INSTALLED UNKN

EXTRACT DATE: 12/28/2024 ROADWAY MANAGEMENT SYSTEM PAGE NUMBER: 451
PRINT DATE: 12/30/2024 SLD COUNTY/SR - ANNUAL PRINT COUNTY: ALLEGHENY

DIR: B TOTAL LEN: 24.690 MI. DIST: 11-1 SR: 837
LEFT MUN: BALDWIN B RIGHT MUN: BALDWIN B

101515 FT

098491 FT

095708 FT

0480/0624	030 "DIA	CIRC CONCR	
	LEN=0060	INSTALLED	UNKN
0480/0277	030 "DIA	CIRC CONCR	
101041 FT	LEN=0040	INSTALLED	UNKN
0480/0000	1 0 00736	0 04 0835+39	
	LENGTH(AH	3036 BK 3024)	
0470/3017	018 "DIA	CIRC CONCR	
	LEN=0040	INSTALLED	UNKN
0470/2710	018 "DIA	CIRC CONCR	
	LEN=0040	INSTALLED	UNKN
0470/2367	018 "DIA	CIRC CONCR	
	LEN=0040	INSTALLED	UNKN
0470/2090	018 "DIA	CIRC CONCR	
	LEN=0040	INSTALLED	UNKN
0470/1391	018 "DIA	CIRC CONCR	
	LEN=0040	INSTALLED	UNKN
0470/1291	018 "DIA	CIRC CONCR	
	LEN=0035	INSTALLED	UNKN
0470/0940	024 "DIA	CIRC CONCR	
	LEN=0040	INSTALLED	UNKN
0470/0502	024 "DIA	CIRC CONCR	
	LEN=0040	INSTALLED	UNKN
0470/0346	018 "DIA	CIRC CONCR	
098017 FT	LEN=0030	INSTALLED	UNKN
0470/0000	1 0 00736	0 04 0805+15	
	LENGTH(AH	3024 BK 2783)	
0460/2260	018 "DIA	CIRC CONCR	
	LEN=0040	INSTALLED	UNKN
0460/1722	036 "DIA	CIRC METAL	
	LEN=0045	INSTALLED	UNKN
0460/1482	018 "DIA	CIRC CONCR	
	LEN=0040	INSTALLED	UNKN
0460/1367	018 "DIA	CIRC CONCR	
	LEN=0045	INSTALLED	UNKN
0460/0740	018 "DIA	CIRC CONCR	
	LEN=0045	INSTALLED	UNKN
0460/0634	018 "DIA	CIRC METAL	
	LEN=0048	INSTALLED	UNKN
0460/0624	BALDWIN		
	PITTSBURGH C		
0460/0534	018 "DIA	CIRC CONCR	
	LEN=0048	INSTALLED	UNKN
0460/0431	018 "DIA	CIRC CONCR	
095234 FT	LEN=0048	INSTALLED	UNKN
	1 0 00736	0 03 0774+21	
0460/0000	MFC BEGIN = B		
	LENGTH(AH	2783 BK 0546)	

EXTRACT DATE: 12/28/2024 ROADWAY MANAGEMENT SYSTEM PAGE NUMBER: 450
PRINT DATE: 12/30/2024 SLD COUNTY/SR - ANNUAL PRINT COUNTY: ALLEGHENY

DIR: B TOTAL LEN: 24.690 MI. DIST: 11-1 SR: 837
LEFT MUN: PITTSBURGH C RIGHT MUN: PITTSBURGH C

012 "DIA CIRC CONCR
LEN=0040 INSTALLED UNKN 0453/0820
012 "DIA CIRC CONCR
LEN=0040 INSTALLED UNKN 0453/0590
SR885
OP ID 02/0885/0230/0771 0453/0550
NORFOLK SOUTHERN
OVERPASS IS RR X-ING 0453/0476
012 "DIA CIRC CONCR
LEN=0040 INSTALLED UNKN 0453/0425
SIGN: 2 CHORD TRUSS
BMSID 02/0837/0453/0190 0453/0210
RAMP A (8059 SB)
OP ID 02/8059/0522/0000 0453/0085

1 0 00736 0 03 0764+59 094758 FT
RAMP D RD
(SR8059 SEG 0262/0000)
RAMP B (8059 NB)
OP ID 02/8059/0290/0000
NC EAST CARSON ST
RAMP C RD INTER-BK
(SR8059 SEG 0280/0000)
LTH AH 000950 BK 000100 0453/0000
094758 FT
LTH AH 000100 BK 001099 7441/0000
LEBANON RD INTER-AHD
(SR0885 SEG 0230/0205)
LEBANON RD
(SR0885 SEG 0230/0205) 0431/1099
SIGN: 4 CHORD TRUSS
BMSID 02/0885/0230/0205 0431/1080
BMSEN 02/0837/0431/0000 0431/0819

PITTSBURGH
WEST HOMESTEAD B 0431/0513
1 0 00736 0 03 0760+40 093659 FT
RAMP 8059 NB
BMSBG 02/0837/0431/0000
MFC BEGIN = B
LENGTH(AH 1099 BK 0624) 0431/0000

SR885
0452/0120 OP ID 02/0885/0230/0771
094688 FT 0 0 00000 0 00 0000+00
RAMP FR 885 NB TO 837 N
(SR8059 SEG 0252/1230)
NORFOLK SOUTHERN
OVERPASS IS RR X-ING
NC EAST CARSON ST
0452/0000 LENGTH(AH 0546 BK 1045)

0430/0739 BMSEN 02/0837/0430/0000
SIGN: CANTILEVER
0430/0574 BMSID 02/0837/0430/0555
RAMP A/SR 837 TO 885 SB
0430/0545 (SR8059 SEG 0522/0000)
PITTSBURGH
0430/0494 WEST HOMESTEAD B
093643 FT 1 0 00736 0 03 0757+80
BALDWIN ROAD LOCAL
BMSBG 02/0837/0430/0000
MFC BEGIN = B
0430/0000 LENGTH(AH 1045 BK 0624)
01B "DIA CIRC CONCR
0420/0471 LEN=0064 INSTALLED UNKN
01B "DIA CIRC CONCR
0420/0300 LEN=0064 INSTALLED UNKN
01B "DIA CIRC CONCR

EXTRACT DATE: 12/28/2024 ROADWAY MANAGEMENT SYSTEM PAGE NUMBER: 449
PRINT DATE: 12/30/2024 SLD COUNTY/SR - ANNUAL PRINT COUNTY: ALLEGHENY

DIR: B TOTAL LEN: 24.690 MI. DIST: 11-1 SR: 837
LEFT MUN: WEST HOMESTEAD B RIGHT MUN: WEST HOMESTEAD B

		0420/0278	LEN=0064	INSTALLED	UNKN
		CSX RAIL	TRANSPORTATION		
		0420/0256	OVERPASS	IS RR X-ING	
		018 "DIA	CIRC CONCR		
		0420/0151	LEN=0064	INSTALLED	UNKN
		018 "DIA	CIRC CONCR		
		0420/0145	LEN=0064	INSTALLED	UNKN
		SIGN: 4	CHORD TRUSS		
		0420/0110	BMSID 02/0837/0420/0110		
		018 "DIA	CIRC CONCR		
		0420/0027	LEN=0064	INSTALLED	UNKN
		093019 FT	1 0 00736	0 03 0752+93	
093035 FT		5 0420/0000	LENGTH(AH 0624 BK 1710)		
		024 "DIA	CIRC CONCR		
		0410/1464	LEN=0058	INSTALLED	UNKN
		018 "DIA	CIRC CONCR		
		0410/1262	LEN=0058	INSTALLED	UNKN
		018 "DIA	CIRC CONCR		
		0410/1242	LEN=0058	INSTALLED	UNKN
		018 "DIA	CIRC CONCR		
		0410/1121	LEN=0058	INSTALLED	UNKN
EIGHTH AV (CITY)	0410/0575				
		018 "DIA	CIRC CONCR		
		0410/0155	LEN=0058	INSTALLED	UNKN
		091309 FT	1 0 00736	0 03 0735+41	
091325 FT		5 0410/0000	LENGTH(AH 1710 BK 3019)		
		024 "DIA	CIRC CONCR		
		0400/2900	LEN=0040	INSTALLED	UNKN
		018 "DIA	CIRC CONCR		
		0400/2740	LEN=0099	INSTALLED	UNKN
		018 "DIA	CIRC CONCR		
		0400/2700	LEN=0040	INSTALLED	UNKN
PARRY ST (BORO)	0400/2687				
		(APRA)	WHEMCO PLANT		
		018 "DIA	CIRC CONCR		
		LEN=0099	INSTALLED	UNKN	
		MESTA ST			
		0400/2054	(PRDR)		
		018 "DIA	CIRC CONCR		
		0400/1821	LEN=0040	INSTALLED	UNKN
		018 "DIA	CIRC CONCR		
		0400/1567	LEN=0074	INSTALLED	UNKN
EVANS ST (BORO)	0400/1525				
		018 "DIA	CIRC CONCR		
		0400/1493	LEN=0099	INSTALLED	UNKN

EXTRACT DATE: 12/28/2024 ROADWAY MANAGEMENT SYSTEM PAGE NUMBER: 448
PRINT DATE: 12/30/2024 SLD COUNTY/SR - ANNUAL PRINT COUNTY: ALLEGHENY

DIR: B TOTAL LEN: 24.690 MI. DIST: 11-1 SR: 837
LEFT MUN: WEST HOMESTEAD B RIGHT MUN: WEST HOMESTEAD B

MCDONALD ST
(BORO)

0400/0999

EIGHTH AV
(BORO)

0400/0195

SARAH ST
(BORO)

088306 FT
0400/0000

1 0 00736 0 03 0688+06 086603 FT
WEST ST
(BORO) 0390/0000

0400/1265	018 "DIA CIRC CONCR LEN=0045 INSTALLED UNKN
0400/0962	018 "DIA CIRC CONCR LEN=0060 INSTALLED UNKN
0400/0957	018 "DIA CIRC CONCR LEN=0080 INSTALLED UNKN
0400/0774	018 "DIA CIRC CONCR LEN=0080 INSTALLED UNKN
0400/0409	036 "DIA CIRC CONCR LEN=0080 INSTALLED UNKN (APRA) PARK CORP OLD J& LC FROM SEVENTH AV
0400/0325	(CONN) W SEVENTH AV
0400/0245	(BORO)
0400/0195	018 "DIA CIRC CONCR LEN=0080 INSTALLED UNKN
0400/0184	018 "DIA CIRC CONCR LEN=0060 INSTALLED UNKN
0400/0150	018 "DIA CIRC CONCR LEN=0040 INSTALLED UNKN
0400/0050	1 0 00736 0 03 0704+97 NC SEVENTH AV
0400/0000	LENGTH(AH 3019 BK 1703) HOWARD ST (BORO)
0390/1580	018 "DIA CIRC CONCR LEN=1094 INSTALLED UNKN
0390/1193	NEEL ST (BORO)
0390/1180	018 "DIA CIRC CONCR LEN=0066 INSTALLED UNKN
0390/1159	WEST HOMESTEAD HOMESTEAD B HAYS ST (BORO)
0390/0416	HOMESTEAD GRAYS BR (CNTY)
0390/0415	086587 FT
0390/0000	LENGTH(AH 1703 BK 2890) 018 "DIA CIRC CONCR LEN=0030 INSTALLED UNKN
0380/2865	

EXTRACT DATE: 12/28/2024 ROADWAY MANAGEMENT SYSTEM PAGE NUMBER: 447
PRINT DATE: 12/30/2024 SLD COUNTY/SR - ANNUAL PRINT COUNTY: ALLEGHENY

DIR: B TOTAL LEN: 24.690 MI. DIST: 11-1 SR: 837
LEFT MUN: HOMESTEAD B RIGHT MUN: HOMESTEAD B

BROOK WAY
(BORO)

0380/0411

083713 FT

LIBRARY PL
(BORO)

0380/0000

ANDREW ST
(BORO)

0370/1505

MARTHA ST
(BORO)

0370/1055

GRANT ST
(BORO)
HARRISON ST

0370/0823

0380/2350	AMITY ST (BORO)
0380/1846	008 "DIA CIR PLASTIC LEN=0099 INSTALLED UNKN ANN ST (BORO)
0380/1820	012 "DIA CIRC CONCR LEN=0040 INSTALLED UNKN HOMESTEAD
0380/1804	MUNHALL B
0380/1215	MCCLURE ST (BORO)
0380/1203	STONE WAY (BORO)
0380/1105	018"H 18"W CAST IRON LEN=0074 INSTALLED UNKN TAMMANY WAY (BORO)
0380/0968	DICKSON ST (BORO)
0380/0800	
0380/0634	
0380/0261	HEISEL ST (BORO)
0380/0193	018 "DIA CIRC CONCR LEN=0001 INSTALLED UNKN LC FROM WILLIAM MARKS W (CONN)
0380/0070	1 0 00736 0 03 0661+09 083697 FT NC EIGHTH AV WILLIAM MARKS WY (PRDR)
0380/0000	LENGTH(AH 2890 BK 2080) LC TO WILLIAM MARKS WAY (CONN)
0370/1964	
0370/1495	018 "DIA CIRC CONCR LEN=0062 INSTALLED UNKN
0370/0823	WILLIAM MARKS DR (PRDR)

EXTRACT DATE: 12/28/2024 ROADWAY MANAGEMENT SYSTEM PAGE NUMBER: 446
PRINT DATE: 12/30/2024 SLD COUNTY/SR - ANNUAL PRINT COUNTY: ALLEGHENY

DIR: B TOTAL LEN: 24.690 MI. DIST: 11-1 SR: 837
LEFT MUN: MUNHALL B RIGHT MUN: MUNHALL B

(BORO)
1 0 00736 0 03 0634+84 081633 FT
MUNN ST
(BORO)

RAVINE ST
(BORO)

WHITAKER WAY
(SR2049 SEG 0050/2188)
WHITAKER WAY
(BORO)

HILLTOP AV
(BORO)

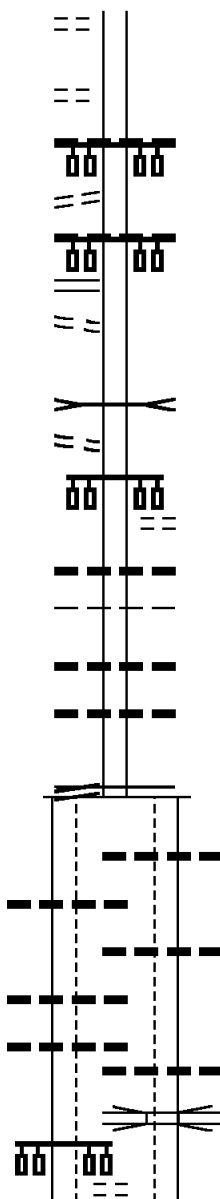
1 0 00736 0 03 0603+93 078374 FT
RAMP FROM RANKIN BR
(SR9111 SEG 0020/0806)

012 "DIA CIRC CONCR
LEN=0040 INSTALLED UNKN 0351/1204

012 "DIA CIRC CONCR
LEN=0040 INSTALLED UNKN 0351/1001
012 "DIA CIRC CONCR
LEN=0040 INSTALLED UNKN 0351/0756

RANKIN BR
(CNTY)

0351/0539



081617 FT

0370/0000 LENGTH(AH 2080 BK 3259)
018 "DIA CIRC CONCR
0360/3185 LEN=0005 INSTALLED UNKN

0360/3079
0360/2864 018 "DIA CIRC CONCR
LEN=0030 INSTALLED UNKN

0360/2771

0360/2104 HOMESTEAD RN
STRUCTURE LENGTH 23 FT
BMSID 02/0837/0360/2104

0360/1506 WATERFRONT DR
(BORO)

0360/1092 018 "DIA CIRC CONCR
LEN=0100 INSTALLED UNKN
MUNHALL

0360/0965 WHITAKER B
018 "DIA CIRC CONCR
LEN=0040 INSTALLED UNKN

0360/0440 024 "DIA CIRC CONCR
LEN=0099 INSTALLED UNKN
078358 FT

0360/0000 MFC BEGIN = B
LENGTH(AH 3259 BK 1375)

0350/1270 018 "DIA CIRC CONCR
LEN=0064 INSTALLED UNKN

0350/1038 018 "DIA CIRC CONCR
LEN=0064 INSTALLED UNKN

0350/0755 018 "DIA CIRC CONCR
LEN=0064 INSTALLED UNKN
BRADDOCK AVE

0350/0545 OP ID 02/7456/0000/2347

EXTRACT DATE: 12/28/2024 ROADWAY MANAGEMENT SYSTEM PAGE NUMBER: 445
PRINT DATE: 12/30/2024 SLD COUNTY/SR - ANNUAL PRINT COUNTY: ALLEGHENY

DIR: B TOTAL LEN: 24.690 MI. DIST: 11-1 SR: 837
LEFT MUN: WHITAKER B RIGHT MUN: WHITAKER B

018 "DIA CIRC CONCR LEN=0028 INSTALLED UNKN 0351/0476	0350/0493	018 "DIA CIRC CONCR LEN=0064 INSTALLED UNKN
012 "DIA CIRC CONCR LEN=0040 INSTALLED UNKN 0351/0230	0350/0265	018 "DIA CIRC CONCR LEN=0064 INSTALLED UNKN
1 0 00736 0 02 0591+51 077020 FT	076983 FT	1 0 00736 0 02 0589+01
018 "DIA CIRC CONCR LEN=0076 INSTALLED UNKN	NC E	SIGN: CANTILEVER
NC EIGHTH AV		BMSID 02/0837/0350/0000
LENGTH(AH 1354 BK 2368) 0351/0000	0350/0000	RAMP TO RANKIN BR (SR9111 SEG 0010/0000)
	0340/2063	024 "DIA CIRC CONCR LEN=0040 INSTALLED UNKN
	0340/1745	MIFFLIN AV (SR2098 SEG 0010/1670)
MIFFLIN AV (SR2098 SEG 0010/1670)		
WHITAKER WEST MIFFLIN B	0341/1770 0341/1629	
018 "DIA CIRC CONCR LEN=0076 INSTALLED UNKN 0341/1318	0340/1585	018 "DIA CIRC CONCR LEN=0090 INSTALLED UNKN
	0340/1051	018 "DIA CIRC CONCR LEN=0090 INSTALLED UNKN
	0340/0447	018 "DIA CIRC CONCR LEN=0090 INSTALLED UNKN
	0340/0259	018 "DIA CIRC CONCR LEN=0090 INSTALLED UNKN
	074620 FT	1 0 00736 0 02 0565+13
	0340/0000	WHITAKER WEST MIFFLIN B LENGTH(AH 2363 BK 2247)
1 0 00736 0 02 0564+89 074652 FT		
LENGTH(AH 2368 BK 2268) 0341/0000		
018 "DIA CIRC CONCR LEN=0099 INSTALLED UNKN 0331/1748		
018 "DIA CIRC CONCR LEN=1280 INSTALLED UNKN 0331/1379		
	0330/1103	018 "DIA CIRC CONCR LEN=0068 INSTALLED UNKN
	0330/1100	018 "DIA CIRC CONCR LEN=0040 INSTALLED UNKN

DIST: 11-1 SR: 837
RIGHT MUN: WEST MIEFLIN B

EXTRACT DATE: 12/28/2024 ROADWAY MANAGEMENT SYSTEM PAGE NUMBER: 443
PRINT DATE: 12/30/2024 SLD COUNTY/SR - ANNUAL PRINT COUNTY: ALLEGHENY

DIR: B TOTAL LEN: 24.690 MI. DIST: 11-1 SR: 837
LEFT MUN: WEST MIFFLIN B RIGHT MUN: WEST MIFFLIN B

LEN=0099 INSTALLED UNKN 0311/0782	----					(APRA) KENNYWOOD PRK TR
(APRA) KENNYWOOD PRK TR						HOFFMAN BL
HOFFMAN BL						(BORO)
BMSSEN 02/0837/0310/0102 0311/0745					0310/0740	
WEST MIFFLIN 0311/0689					0310/0681	BMSSEN 02/0837/0310/0102
DUQUESNE C 0311/0666					0310/0674	WEST MIFFLIN
1 0 00736 0 02 0497+37						DUQUESNE C
CREEK						1 0 00736 0 02 0497+37
BMSBG 02/0837/0310/0102 0311/0110					0310/0102	CREEK
018 "DIA CIRC CONCR						BMSBG 02/0837/0310/0102
LEN=0024 INSTALLED UNKN 0311/0041						
1 0 00736 0 02 0496+32 067742 FT					067744 FT	1 0 00736 0 02 0496+35
HERMAN AV						HERMAN AV
(BORO)						(BORO)
LENGTH(AH 2903 BK 2429) 0311/0000	==	==			0310/0000	LENGTH(AH 2877 BK 2466)
MILLER AV					0300/2256	MILLER AV
(CITY)						(CITY)
018 "DIA CIRC CONCR						
LEN=0024 INSTALLED UNKN 0301/2190						
					0300/2206	018 "DIA CIRC CONCR
018 "DIA CIRC CONCR						LEN=0068 INSTALLED UNKN
LEN=0024 INSTALLED UNKN 0301/2000						
					0300/2007	018 "DIA CIRC CONCR
HARDEN AV						LEN=0068 INSTALLED UNKN
(CITY)					0300/1975	HARDEN AV
018 "DIA CIRC CONCR						(CITY)
LEN=0024 INSTALLED UNKN 0301/1756					0300/1759	018 "DIA CIRC CONCR
						LEN=0068 INSTALLED UNKN
018 "DIA CIRC CONCR						
LEN=0024 INSTALLED UNKN 0301/1643						
					0300/1575	018 "DIA CIRC CONCR
COMMONWEALTH AV						LEN=0068 INSTALLED UNKN
(SR2044 SEG 0070/2947)					0300/1540	COMMONWEALTH AV
						(SR2044 SEG 0070/2947)
018 "DIA CIRC CONCR						
LEN=0024 INSTALLED UNKN 0301/1535						
					0300/1165	018 "DIA CIRC CONCR
FAIRMONT AV						LEN=0068 INSTALLED UNKN
(CITY)					0300/1130	FAIRMONT AV
018 "DIA CIRC CONCR						(CITY)
LEN=0024 INSTALLED UNKN 0301/1125						
					0300/0865	018 "DIA CIRC CONCR
018 "DIA CIRC CONCR						LEN=0068 INSTALLED UNKN

EXTRACT DATE: 12/28/2024 ROADWAY MANAGEMENT SYSTEM PAGE NUMBER: 442
PRINT DATE: 12/30/2024 SLD COUNTY/SR - ANNUAL PRINT COUNTY: ALLEGHENY

DIR: B TOTAL LEN: 24.690 MI. DIST: 11-1 SR: 837
LEFT MUN: DUQUESNE C RIGHT MUN: DUQUESNE C

LEN=0024 INSTALLED UNKN 0301/0575	----	0300/0566	018 "DIA CIRC CONCR LEN=0068 INSTALLED UNKN
(APRA) UNION RR CO	----		(APRA) UNION RR CO
OAKMONT AV	----		OAKMONT AV
(CITY)	----		(CITY)
UNION RR CO DR	----	0300/0530	UNION RR CO DR
(PRDR)	----		(PRDR)
018 "DIA CIRC CONCR 0301/0525	-----POLPOL-----		
LEN=0024 INSTALLED UNKN 0301/0276	----	0300/0264	018 "DIA CIRC CONCR LEN=0068 INSTALLED UNKN
018 "DIA CIRC CONCR	----		
LEN=0024 INSTALLED UNKN 0301/0018	----	065278 FT 1 0 00736 0 02 0473+17	
1 0 00736 0 02 0471+88 065313 FT	-----S-----S-----	0300/0000	LENGTH(AH 2466 BK 1274)
LENGTH(AH 2429 BK 1267) 0301/0000	-----S-----S-----		
018 "DIA CIRC CONCR	----		
LEN=0058 INSTALLED UNKN 0291/1165	----	0290/1092	OVERLAND AV
OVERLAND AV	----		(CITY)
(CITY) 0291/1140	=====	0290/1058	018 "DIA CIRC CONCR
	=====	0290/1027	LEN=0058 INSTALLED UNKN
BMSSEN 02/0837/0290/0233 0291/1003	-----S-----S-----		BMSSEN 02/0837/0290/0233
018 "DIA CIRC CONCR	----		
LEN=0058 INSTALLED UNKN 0291/0968	----		
0 0 00000 0 00 0000+00	----		
PRIVATE RD.	-----S-----S-----	0290/0219	1 0 00736 0 02 0460+28
BMSBG 02/0837/0290/0233 0291/0195	-----S-----S-----	0290/0177	PRIVATE RD.
	-----S-----S-----		BMSBG 02/0837/0290/0233
018 "DIA CIRC CONCR	----		018 "DIA CIRC CONCR
LEN=0099 INSTALLED UNKN 0291/0155	----		LEN=0058 INSTALLED UNKN
1 0 00736 0 02 0460+02 064046 FT	-----S-----S-----	064004 FT 1 0 00736 0 02 0460+28	
NORTH SECOND ST	-----S-----S-----	0290/0000	LENGTH(AH 1274 BK 2678)
(CITY)	-----S-----S-----	0280/2647	024 "DIA CIRC CONCR
LENGTH(AH 1267 BK 2462) 0291/0000	=====		LEN=0099 INSTALLED UNKN
	=====		
LC FROM NORTH SEC ST	----	0280/2431	024 "DIA CIRC CONCR
(CONN) 0281/2325	=====		LEN=0099 INSTALLED UNKN
	=====	0280/2417	024 "DIA CIRC CONCR
	=====		LEN=0099 INSTALLED UNKN
	=====	0280/2216	024 "DIA CIRC CONCR
	=====		LEN=0099 INSTALLED UNKN
	=====	0280/1983	018 "DIA CIRC CONCR
	=====		LEN=0070 INSTALLED UNKN
	=====		024 "DIA CIRC CONCR

EXTRACT DATE: 12/28/2024 ROADWAY MANAGEMENT SYSTEM PAGE NUMBER: 441
PRINT DATE: 12/30/2024 SLD COUNTY/SR - ANNUAL PRINT COUNTY: ALLEGHENY

DIR: B TOTAL LEN: 24.690 MI. DIST: 11-1 SR: 837
LEFT MUN: DUQUESNE C RIGHT MUN: DUQUESNE C

PLANT ENT RD
(PRDR)

0281/1523

018 "DIA CIRC CONCR
LEN=0070 INSTALLED UNKN 0281/1267

(APRA) DUQUESNE INDUSTR
GRANT AV
(CITY)
EAST GRANT AV
(PRDR)

0281/0278

1 0 00736 0 02 0434+36 061584 FT
LENGTH(AH 2462 BK 3447) 0281/0000
018 "DIA CIRC CONCR
LEN=0099 INSTALLED UNKN 0271/3406
LIBRARY PL
(CITY)

0271/2975

WHITFIELD AV
(CITY)
018 "DIA CIRC CONCR
LEN=0005 INSTALLED UNKN 0271/2602

0280/1801 LEN=0099 INSTALLED UNKN
LC FOR PLANT ENT RD
0280/1760 (CONN)

0280/1538 018 "DIA CIRC CONCR
LEN=0099 INSTALLED UNKN

0280/1297 018 "DIA CIRC CONCR
LEN=0070 INSTALLED UNKN
PLANT ENT RD
0280/1250 (PRDR)

0280/1047 018 "DIA CIRC CONCR
LEN=0099 INSTALLED UNKN

0280/0847 018 "DIA CIRC CONCR
LEN=0070 INSTALLED UNKN

0280/0642 018 "DIA CIRC CONCR
LEN=0070 INSTALLED UNKN
(APRA) DUQUESNE INDUSTR
GRANT AV
(CITY)
EAST GRANT AV
(PRDR)

0280/0505

0280/0081 018 "DIA CIRC CONCR
LEN=0070 INSTALLED UNKN
061326 FT 1 0 00736 0 02 0433+50
0280/0000 LENGTH(AH 2678 BK 3069)

0270/2818

0270/2794

LIBRARY PL
(CITY)

018 "DIA CIRC CONCR
LEN=0099 INSTALLED UNKN

018 "DIA CIRC CONCR

EXTRACT DATE: 12/28/2024 ROADWAY MANAGEMENT SYSTEM PAGE NUMBER: 440
PRINT DATE: 12/30/2024 SLD COUNTY/SR - ANNUAL PRINT COUNTY: ALLEGHENY

DIR: B TOTAL LEN: 24.690 MI. DIST: 11-1 SR: 837
LEFT MUN: DUQUESNE C RIGHT MUN: DUQUESNE C

CAMP AV (CITY)	0271/2025	==	0270/2376	LEN=0072	INSTALLED UNKN
018 "DIA CIRC CONCR LEN=0400	INSTALLED UNKN 0271/2020	---			
018 "H 18" W CON BOX CUL LEN=0400	INSTALLED UNKN 0271/1740	---	0270/1638	018 "DIA CIRC CONCR LEN=0072	INSTALLED UNKN
018 "DIA CIRC CONCR LEN=0099	INSTALLED UNKN 0271/1560	---			
WYLIE AV (CITY)	0271/1305	==	0270/1333	018 "DIA CIRC CONCR LEN=0099	INSTALLED UNKN
018 "DIA CIRC CONCR LEN=0005	INSTALLED UNKN 0271/1253	---	0270/1181	018 "DIA CIRC CONCR LEN=0072	INSTALLED UNKN
		==	0270/1135	WYLIE AV (CITY)	
018 "DIA CIRC CONCR LEN=0099	INSTALLED UNKN 0271/1186	---			
024 "DIA CIRC CONCR LEN=0026	INSTALLED UNKN 0271/0545	---	0270/1053	018 "DIA CIRC CONCR LEN=0040	INSTALLED UNKN
		---	0270/0722	024 "DIA CIRC CONCR LEN=0306	INSTALLED UNKN
018 "DIA CIRC CONCR LEN=0005	INSTALLED UNKN 0271/0245	---	0270/0303	018 "DIA CIRC CONCR LEN=0040	INSTALLED UNKN
		==	0270/0294	DUQUESNE BL (SR2114 SEG 0030/1755)	
		---	0270/0141	MFC BEGIN = B	
			058257 FT	1 0 00736 0 01 0403+52	
			NC DU	QUENESNE BL CENTER AV (CITY) LINDEN ST (CITY)	
1 0 00736 0 01 0405+30 058137 FT LINDEN ST (CITY)		==	5 0270/0000	LENGTH(AH 3069 BK 2698)	
LENGTH(AH 3447 BK 2592) 0271/0000	5	==			
CENTER ST (CITY)		==			

EXTRACT DATE: 12/28/2024 ROADWAY MANAGEMENT SYSTEM PAGE NUMBER: 439
PRINT DATE: 12/30/2024 SLD COUNTY/SR - ANNUAL PRINT COUNTY: ALLEGHENY

DIR: B TOTAL LEN: 24.690 MI. DIST: 11-1 SR: 837
LEFT MUN: DUQUESNE C RIGHT MUN: DUQUESNE C

LINDEN ST
(CITY)

0263/2591

NC DUQUESNE BL
DUQUESNE BR
(SR2114 SEG 0031/0263) 0263/1303

RAMP FR SR 2114 TO 837
(SR8057 SEG 0010/1444) 0263/0743

0 0 00000 0 00 0000+00 055545 FT
NC RAMP RD/TO SR 0837 SH
MFC BEGIN = B
DUQUESNE
WEST MIFFLIN B
LENGTH(AH 2592 BK 2884) 0263/0000

052661 FT

0262/2300 FROM 8057/0010 SH
(CONN)

0262/1192 OP ID 02/2114/0020/0000
0262/0767 BMS EN 02/0837/0262/0505

1 0 00736 0 01 0289+21
NO UNDERPASS INFORMATION
0262/0505 BMSBG 02/0837/0262/0505
837 NB TO DUQ/MCKEESPT
0262/0390 (SR8057 SEG 0262/0000)
055559 FT 0 0 00000 0 00 0000+00
NC RAMP RD/TO CENTER ST
MFC BEGIN = F
DUQUESNE
WEST MIFFLIN B
LENGTH(AH 2698 BK 2884)

0250/2123 036 "DIA CIRC CONCR
LEN=0020 INSTALLED UNKN
0250/1886 036 "DIA CIRC CONCR
LEN=0020 INSTALLED UNKN
0250/1186 036 "DIA CIRC CONCR
LEN=0020 INSTALLED UNKN
0250/0967 036 "DIA CIRC CONCR
LEN=0020 INSTALLED UNKN
0250/0820 036 "DIA CIRC CONCR
LEN=0020 INSTALLED UNKN
0250/0618 036 "DIA CIRC CONCR
LEN=0020 INSTALLED UNKN
0250/0310 036 "DIA CIRC CONCR
LEN=0020 INSTALLED UNKN
052675 FT 1 0 00736 0 01 0345+08
NC DR
0250/0000 LENGTH(AH 2884 BK 3009)
0240/2871 036 "DIA CIRC CONCR
LEN=0020 INSTALLED UNKN
0240/2680 024 "DIA CIRC CONCR
LEN=0080 INSTALLED UNKN
0240/2499 036 "DIA CIRC CONCR
LEN=0025 INSTALLED UNKN

EXTRACT DATE: 12/28/2024 ROADWAY MANAGEMENT SYSTEM PAGE NUMBER: 438
PRINT DATE: 12/30/2024 SLD COUNTY/SR - ANNUAL PRINT COUNTY: ALLEGHENY

DIR: B TOTAL LEN: 24.690 MI. DIST: 11-1 SR: 837
LEFT MUN: WEST MIFFLIN B RIGHT MUN: WEST MIFFLIN B

						036 " DIA CIRC CONCR
				0240/2272	LEN=0020	INSTALLED UNKN
					036 " DIA CIRC CONCR	
				0240/2026	LEN=0030	INSTALLED UNKN
					036 " DIA CIRC CONCR	
				0240/1766	LEN=0020	INSTALLED UNKN
					018 " DIA CIRC CONCR	
				0240/1440	LEN=0080	INSTALLED UNKN
					048 " DIA CIRC CONCR	
				0240/1325	LEN=0025	INSTALLED UNKN
					036 " DIA CIRC CONCR	
				0240/0299	LEN=0020	INSTALLED UNKN
049652 FT				049666 FT	1 0 00736 0 01 0314+99	
					NC DU QUESNE BL	
				0240/0000	LENGTH(AH 3009 BK 2553)	
					018 " DIA CIRC METAL	
				0230/2051	LEN=0040	INSTALLED 2002
					018 " DIA CIRC METAL	
				0230/1547	LEN=0040	INSTALLED 2002
					018 " DIA CIRC CONCR	
				0230/1150	LEN=0040	INSTALLED 2002
					018 " DIA CIRC CONCR	
				0230/0700	LEN=0040	INSTALLED 2002
					018 " DIA CIRC CONCR	
				0230/0494	LEN=0030	INSTALLED 2002
					WEST MIFFLIN	
				0230/0302	DRAVOSBURG B	
047099 FT				047113 FT	1 0 00736 0 01 0289+21	
					(AAR 507698M) #TRKS 02	
				0230/0000	LENGTH(AH 2553 BK 2220)	
					(APRA) BOSWELL OIL CO	
					KINDER-MORGAN INC	
				0220/1515	(PRDR)	
					018 " DIA CIRC CONCR	
				0220/0474	LEN=0052	INSTALLED UNKN
044879 FT				044893 FT	1 0 00736 0 01 0267+12	
					NC WASHINGTON ST	
				0220/0000	LENGTH(AH 2220 BK 2542)	
					018 " DIA CIRC CONCR	
				0210/1375	LEN=0040	INSTALLED 2002
					018 " DIA CIRC CONCR	
				0210/1094	LEN=0040	INSTALLED 2002

MCCLURE ST
(CITY)

0210/1940

EXTRACT DATE: 12/28/2024 ROADWAY MANAGEMENT SYSTEM PAGE NUMBER: 437
PRINT DATE: 12/30/2024 SLD COUNTY/SR - ANNUAL PRINT COUNTY: ALLEGHENY

DIR: B TOTAL LEN: 24.690 MI. DIST: 11-1 SR: 837
LEFT MUN: DRAVOSBURG B RIGHT MUN: DRAVOSBURG B

				0210/0647	018 "DIA CIRC CONCR LEN=0046 INSTALLED UNKN
				0210/0545	036 "DIA CIRC CONCR LEN=0046 INSTALLED UNKN
				0210/0535	PGH MCKPT BV OP ID 02/7423/2288/2394
042337 FT				042351 FT	1 0 00736 0 01 0241+47 018"H 00"W MULT CONCR LEN=0032 INSTALLED UNKN
				0210/0000	LENGTH(AH 2542 BK 3058) (APRA) A CRANE RENTAL L A CRANE RENTAL RD
				0200/2887	(PRDR) CENTURY HEAVY HAULING (PRDR)
				0200/2181	018 "DIA CIRC CONCR LEN=0039 INSTALLED UNKN
ELIZABETH ST (CNTY)				0200/2141	
	0200/2095			0200/2089	BMS EN 02/0837/0200/2061 1 0 00736 0 01 0231+32 CREEK
				0200/2072	BMSBG 02/0837/0200/2061 018 "DIA CIRC CONCR LEN=0051 INSTALLED UNKN
				0200/2000	018 "DIA CIRC CONCR LEN=0050 INSTALLED UNKN
				0200/1849	
PLANT ENT RD (PRDR)				0200/1072	DRAVOSBURG WEST MIFFLIN B
	0200/1086			0200/0024	018 "DIA CIRC CONCR LEN=0040 INSTALLED UNKN
				039293 FT	
1 0 00736 0 01 0210+64 039279 FT LEBANON SCHOOL RD (SR2034 SEG 0030/0893)				0200/0000	LENGTH(AH 3058 BK 3539) 018 "DIA CIRC CONCR LEN=0060 INSTALLED UNKN
				0190/2712	018 "DIA CIRC CONCR LEN=0040 INSTALLED 2002
				0190/2106	

EXTRACT DATE: 12/28/2024 ROADWAY MANAGEMENT SYSTEM PAGE NUMBER: 436
PRINT DATE: 12/30/2024 SLD COUNTY/SR - ANNUAL PRINT COUNTY: ALLEGHENY

DIR: B TOTAL LEN: 24.690 MI. DIST: 11-1 SR: 837
LEFT MUN: WEST MIFFLIN B RIGHT MUN: WEST MIFFLIN B

035740 FT

035754 FT 1 0 00736 0 01 0175+25
0190/0000 LENGTH(AH 3539 BK 3451)

0180/2272 012 "DIA CIRC CONCR
LEN=0034 INSTALLED UNKN
0180/2204 008 "DIA CIRC CONCR
LEN=0100 INSTALLED UNKN
0180/1840 018 "DIA CIRC CONCR
LEN=0100 INSTALLED UNKN
0180/1748 018 "DIA CIRC CONCR
LEN=0032 INSTALLED UNKN

032289 FT

032303 FT 1 0 00736 0 01 0140+90
UNION & PENNSYLVANIA &
OVERPASS IS RR X-ING
WEST MIFFLIN
CLAIRTON C
0180/0000 LENGTH(AH 3451 BK 2143)
018 "DIA CIRC CONCR
0170/2120 LEN=0040 INSTALLED 2002
NORTH SHORE R.R. STON
0170/2113 OVERPASS IS RR X-ING
4'DIA LINES
0170/2019 OP ID 02/0837/0170/1996

LC FOR NEW ENGLAND RD
(CONN)

0170/1960

NEW ENGLAND RD
(CNTY)
COAL VALLEY RD
(CNTY)
MILLER RD
(SR2030 SEG 0040/2162)

0170/1820

0170/1555

0170/1922 PINE RUN
STRUCTURE LENGTH 19 FT
BMSID 02/0837/0170/1901
0170/1866 CC MARINE WAY
(CITY)

0170/1820

0170/0937 018 "DIA CIRC CONCR
LEN=0068 INSTALLED UNKN
0170/0473 018 "DIA CIRC CONCR
LEN=0050 INSTALLED UNKN
0170/0265 018 "DIA CIRC CONCR
LEN=0040 INSTALLED 2002

EXTRACT DATE: 12/28/2024 ROADWAY MANAGEMENT SYSTEM PAGE NUMBER: 435
PRINT DATE: 12/30/2024 SLD COUNTY/SR - ANNUAL PRINT COUNTY: ALLEGHENY

DIR: B TOTAL LEN: 24.690 MI. DIST: 11-1 SR: 837
LEFT MUN: CLAIRTON C RIGHT MUN: CLAIRTON C

	030146 FT		030160 FT	1 0 00736 0 01 0119+21
			NC NORTH STATE ST	
			5 0170/0000	LENGTH(AH 2143 BK 1517)
				010 "DIA CIRC CONCR
			0160/1496	LEN=0050 INSTALLED UNKN
				012 "DIA CIRC CONCR
			0160/1300	LEN=0060 INSTALLED UNKN
				018 "DIA CIRC CONCR
			0160/1167	LEN=0060 INSTALLED UNKN
LINCOLN WAY				
(CITY)	0160/1136	==		
				018 "DIA CIRC CONCR
			0160/0789	LEN=0050 INSTALLED 2002
				018 "DIA CIRC CONCR
CONNECTICUT AV			0160/0581	LEN=0050 INSTALLED 2002
(CITY)	0160/0525	==		
				018 "DIA CIRC CONCR
NEW YORK AV			0160/0367	LEN=0050 INSTALLED UNKN
(CITY)	0160/0348	==		
				018 "DIA CIRC CONCR
1 0 00736 0 01 0111+46 028629 FT			0160/0333	LEN=0050 INSTALLED UNKN
NEW JERSEY AV			028643 FT	
(CITY)	0160/0000	==	5 0160/0000	MFC BEGIN = B
				LENGTH(AH 1517 BK 0930)
				018 "DIA CIRC CONCR
018"H 18"W BOX CULVERT			0150/0878	LEN=0092 INSTALLED UNKN
LEN=0099 INSTALLED UNKN 0151/0878				
SIGN: CANTILEVER				
BMSID 02/0837/0151/0710 0151/0710				
				018 "DIA CIRC CONCR
			0150/0643	LEN=0098 INSTALLED UNKN
				FROM 2038/0010 SH
CARNEGIE AV			0150/0445	(CONN)
(CITY)				CARNEGIE AV
CLAIRTON-GLASSPORT BR				(CITY)
(SR2038 SEG 0010/0000)				CLAIRTON-GLASSPORT BR
	0151/0365	==	0150/0360	(SR2038 SEG 0010/0000)
036 "DIA CIRC CONCR				
LEN=0060 INSTALLED UNKN 0151/0305				TO 2038/0010 SH
			0150/0245	(CONN)
				SIGN: CANTILEVER
			0150/0140	BMSID 02/0837/0150/0140
				018 "DIA CIRC CONCR
			0150/0070	LEN=0036 INSTALLED UNKN

EXTRACT DATE: 12/28/2024 ROADWAY MANAGEMENT SYSTEM PAGE NUMBER: 434
PRINT DATE: 12/30/2024 SLD COUNTY/SR - ANNUAL PRINT COUNTY: ALLEGHENY

DIR: B TOTAL LEN: 24.690 MI. DIST: 11-1 SR: 837
LEFT MUN: CLAIRTON C RIGHT MUN: CLAIRTON C

1 0 00736 0 01 0094+34 027713 FT		027713 FT	1 0 00736 0 01 0094+34
ELM ST			ELM ST
(CITY)			(CITY)
MFC BEGIN = B			MFC BEGIN = B
LENGTH(AH 0916 BK 1788) 0151/0000	5	5 0150/0000	LENGTH(AH 0930 BK 1788)
	==	0120/1780	018 "DIA CIRC CONCR
	==	0120/1655	LEN=0040 INSTALLED UNKN
	==	0120/1535	PENN WAY
	==	0120/1475	(CITY)
	==	0120/1465	BAILEY WY
	==	0120/1300	(CITY)
	==	0120/1265	012 "DIA CIRC CONCR
	==	0120/1089	LEN=0099 INSTALLED UNKN
	==	0120/0840	012 "DIA CIRC CONCR
	==	0120/0811	LEN=0099 INSTALLED UNKN
	==	0120/0418	LEN=0099 INSTALLED UNKN
	==	0120/0201	WALNUT AV
	==	025925 FT	(CITY)
	==	5 0120/0000	018 "DIA CIRC CONCR
	==	0110/3305	LEN=0015 INSTALLED UNKN
	==	0110/3109	018 "DIA CIRC CONCR
	==	0110/3096	LEN=0020 INSTALLED UNKN
	==	0110/2969	LOCUST AV
	==	0110/2964	(CITY)
	==	0110/2706	015 "DIA CIRC CONCR
	==	0110/2369	LEN=0008 INSTALLED UNKN
	==		015 "DIA CIRC CONCR
	==		LEN=0020 INSTALLED UNKN
	==		018 "DIA CIRC CONCR
	==		LEN=0008 INSTALLED UNKN
	==		LENGTH(AH 1788 BK 3525)
	==		018 "DIA CIRC CONCR
	==		LEN=0005 INSTALLED UNKN
	==		018 "DIA CIRC CONCR
	==		LEN=0015 INSTALLED UNKN
	==		018 "DIA CIRC METAL
	==		LEN=0010 INSTALLED UNKN
	==		018 "DIA CIRC CONCR
	==		LEN=0004 INSTALLED UNKN
	==		018 "DIA CIRC CONCR
	==		LEN=0025 INSTALLED UNKN
	==		012 "DIA CIRC CONCR
	==		LEN=0040 INSTALLED UNKN
	==		BMSSEN 02/0837/0110/2306
	==		1 0 00376 0 01 0133+25
	==		PETERS CK

WALNUT AV
(SR0885 SEG 0010/0000) 0120/1300

DIVISION AV
(CITY) 0120/0400

1 0 00376 0 02 0146+27 025925 FT
MENDELSSOHN ST
(CITY) 0120/0000

EXTRACT DATE: 12/28/2024 ROADWAY MANAGEMENT SYSTEM PAGE NUMBER: 433
PRINT DATE: 12/30/2024 SLD COUNTY/SR - ANNUAL PRINT COUNTY: ALLEGHENY

DIR: B TOTAL LEN: 24.690 MI. DIST: 11-1 SR: 837
LEFT MUN: CLAIRTON C RIGHT MUN: CLAIRTON C

US STEEL CLAIRTON WKS
(CITY)

0110/1915

MULBERRY AV
(CITY)

0110/0365

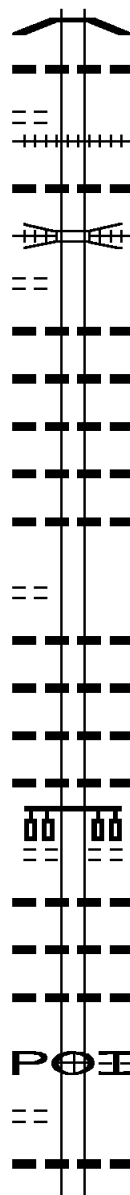
1 0 00376 0 01 0110+85 022400 FT
BOUNDARY AV
(CITY)

0110/0000

FRANCIS AV
(CITY)

0100/1590

BROAD AV



0110/2319 BMSBG 02/0837/0110/2306
024 "DIA CIRC CONCR
0110/2250 LEN=0040 INSTALLED UNKN

0110/1482 (AAR 472960C) #TRKS 01
018 "DIA CIRC CONCR
0110/0922 LEN=0112 INSTALLED UNKN
UNION & PENNSYLVANIA &
0110/0834 OVERPASS IS RR X-ING

018 "DIA CIRC CONCR
0110/0294 LEN=0020 INSTALLED UNKN
018 "DIA CIRC CONCR
0110/0252 LEN=0020 INSTALLED UNKN
018 "DIA CIRC CONCR
0110/0233 LEN=0015 INSTALLED UNKN
018 "DIA CIRC CONCR
0110/0126 LEN=0020 INSTALLED UNKN
012 "DIA CIRC CONCR
0110/0045 LEN=0099 INSTALLED UNKN
022400 FT

5 0110/0000 LENGTH(AH 3525 BK 2827)
018 "DIA CIRC CONCR
0100/2812 LEN=0010 INSTALLED 2002
012 "DIA CIRC CONCR
0100/2800 LEN=0040 INSTALLED UNKN
012 "DIA CIRC CONCR
0100/2600 LEN=0040 INSTALLED UNKN
018 "DIA CIRC CONCR
0100/2486 LEN=0034 INSTALLED UNKN
MAPLE AV
(CITY)

0100/2315 018 "DIA CIRC CONCR
0100/2306 LEN=0020 INSTALLED UNKN
018 "DIA CIRC CONCR
0100/2143 LEN=0114 INSTALLED UNKN
018 "DIA CIRC CONCR
0100/2121 LEN=0114 INSTALLED UNKN
(APRA) US STEEL CLAIRTO
FRANCIS AV
(CITY)

0100/1660 018 "DIA CIRC CONCR
0100/1437 LEN=0114 INSTALLED UNKN

[illegible]

EXTRACT DATE: 12/28/2024 ROADWAY MANAGEMENT SYSTEM PAGE NUMBER: 431
PRINT DATE: 12/30/2024 SLD COUNTY/SR - ANNUAL PRINT COUNTY: ALLEGHENY

DIR: B TOTAL LEN: 24.690 MI. DIST: 11-1 SR: 837
LEFT MUN: JEFFERSON HILLS B RIGHT MUN: JEFFERSON HILLS B

013201 FT

SR 837 TO SR 51 N RAMP
(SR8073 SEG 0542/0000) 0070/0348

011362 FT

RAMP FR 51N TO 837S
(SR8073 SEG 0512/0111) 0060/0435

0080/0565	018 "DIA CIRC CONCR
0080/0400	LEN=0045 INSTALLED UNKN
013201 FT	018 "DIA CIRC CONCR
	LEN=0060 INSTALLED UNKN
	1 0 00376 0 00 0017+17
	JEFFERSON HILLS
	WEST ELIZABETH B
5 0080/0000	LENGTH(AH 3552 BK 1839)
0070/1839	024 "DIA CIRC CONCR
0070/1560	LEN=0099 INSTALLED UNKN
0070/1517	018 "DIA CIRC CONCR
	LEN=0099 INSTALLED UNKN
	SR 51 N TO SR 837 RAMP
	(SR8073 SEG 0750/0771)
0070/1197	018 "DIA CIRC CONCR
	LEN=0099 INSTALLED UNKN
	WEST ELIZABETH
0070/0975	JEFFERSON HILLS B
0070/0922	012 "DIA CIRC CONCR
	LEN=0099 INSTALLED UNKN
	024 "DIA CIRC CONCR
0070/0757	LEN=0040 INSTALLED UNKN
	SR 51 ELIZABETH BR
0070/0690	OP ID 02/0051/0110/1552
	RAMP E 8073 NB
0070/0602	OP ID 02/8073/0532/0040
	024 "H 36 "W CON BOX CUL
0070/0479	LEN=0278 INSTALLED UNKN
	018 "DIA CIRC CONCR
0070/0467	LEN=0057 INSTALLED UNKN
	SR 51 S TO SR 837 RAMP
0070/0341	(SR8073 SEG 0510/0174)
	018 "DIA CIRC CONCR
0070/0308	LEN=0040 INSTALLED UNKN
	018 "DIA CIRC CONCR
0070/0070	LEN=0057 INSTALLED UNKN
011362 FT	1 0 00376 0 00 0000+00
	NC DRAVOSBURG RD
5 0070/0000	LENGTH(AH 1839 BK 0646)
	RAMP FR 837N TO 51S
0060/0464	(SR8073 SEG 0522/0000)
0060/0435	MFC BEGIN = B
	RAMP F 8037 SB
0060/0262	OP ID 02/8073/0502/0053
	018 "DIA CIRC CONCR
0060/0218	LEN=0119 INSTALLED UNKN
	018 "DIA CIRC CONCR

EXTRACT DATE: 12/28/2024 ROADWAY MANAGEMENT SYSTEM PAGE NUMBER: 430
PRINT DATE: 12/30/2024 SLD COUNTY/SR - ANNUAL PRINT COUNTY: ALLEGHENY

DIR: B TOTAL LEN: 24.690 MI. DIST: 11-1 SR: 837
LEFT MUN: JEFFERSON HILLS B RIGHT MUN: JEFFERSON HILLS B

010716 FT	---	0060/0119	LEN=0099	INSTALLED	UNKN
	---	010716 FT	1 0 00736	0 00	0106+40
			SR 0051	SB	
			OP ID 02/0051/0121/0210		
			JEFFERSON HILLS		
			WEST ELIZABETH B		
		0060/0000	LENGTH(AH 0646	BK 1107)	
			022"H 12"W	CON BOX CUL	
		0050/0716	LEN=0099	INSTALLED	UNKN
			WASHINGTON ST		
	==	0050/0685	(TWP)		
			018"H 24"W	CON BOX CUL	
		0050/0663	LEN=0099	INSTALLED	UNKN
			018"H 24"W	CON BOX CUL	
		0050/0653	LEN=0099	INSTALLED	UNKN
			BORDER ST		
	==	0050/0460	(TWP)		
			018"H 24"W	CON BOX CUL	
		0050/0218	LEN=0099	INSTALLED	UNKN
			018"H 18"W	CON BOX CUL	
		0050/0021	LEN=0040	INSTALLED	UNKN
009609 FT	---	009609 FT	1 0 00736	0 00	0095+00
			LINCOLN ST		
	==		(TWP)		
		0050/0000	LENGTH(AH 1107	BK 0738)	
			018"H 24"W	CON BOX CUL	
		0040/0480	LEN=0040	INSTALLED	2002
			GRANT ST		
	==	0040/0205	(TWP)		
			018"H 24"W	CON BOX CUL	
		0040/0183	LEN=0040	INSTALLED	UNKN
008871 FT	---	008871 FT	1 0 00736	0 00	0087+61
			ROBINSON ST		
	==		(TWP)		
		0040/0000	LENGTH(AH 0738	BK 3284)	
BURNETT ST					
(BORO)					
0030/2780	==				
VIOLA ST					
(BORO)					
0030/2495	==				

		0030/2147	WEST ELIZABETH		
		NC F I	JEFFERSON HILLS B		
			FT H ST		
			072"H 00"W	MULT METAL	
		0030/2090	LEN=0065	INSTALLED	UNKN
			MADISON ST		
	==	0030/1985	(BORO)		
			018 "DIA CIRC CONCR		
			LEN=0045	INSTALLED	UNKN
MADISON ST			EASTMAN CO RD		
(TWP)			(BORO)		
0030/1740	---	0030/1740			

EXTRACT DATE: 12/28/2024 ROADWAY MANAGEMENT SYSTEM PAGE NUMBER: 429
PRINT DATE: 12/30/2024 SLD COUNTY/SR - ANNUAL PRINT COUNTY: ALLEGHENY

DIR: B TOTAL LEN: 24.690 MI. DIST: 11-1 SR: 837
LEFT MUN: JEFFERSON HILLS B RIGHT MUN: JEFFERSON HILLS B

1 0 00736 0 00 0054+70 005587 FT
JONES ST
(BORO) 0030/0000

002717 FT

WALTON RD
(SR3021 SEG 0010/0000) 0010/2565

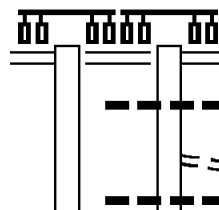
STATION ST
(BORO) 0010/0752

000000 FT

Station	Length	Description
0030/1006	024"	DIA CIRC METAL
0030/0596	036"	DIA CIRC CONCR
005587 FT		
0030/0000	3284 BK	2870)
0020/2294	018"	DIA CIRC CONCR
0020/1786	018"	DIA CIRC CONCR
0020/1467	018"	DIA CIRC CONCR
0020/1150	0050	INSTALLED UNKN
0020/0033	040"	H 50"W CON BOX CUL
002717 FT	0045	INSTALLED UNKN
0020/0000	1 0 00736 0 00	0025+86
0010/2570		LOBBS RUN
0010/2565		STRUCTURE LENGTH 28 FT
0010/1824	024"	DIA CIRC CONCR
0010/0980		DUQUESNE LIGHT DR
0010/0086	018"	DIA CIRC CONCR
000000 FT	1 0 00736 0 00	0000+00
INTER-BK		RIVER RD
0010/0000		(SR0837 SEG 0330/2766)
		MFC BEGIN = C
		BK-WASHINGTON (62)
		LENGTH(AH 2717 BK 0000)

EXTRACT DATE: 12/28/2024 ROADWAY MANAGEMENT SYSTEM PAGE NUMBER: 428
 PRINT DATE: 12/30/2024 SLD COUNTY/SR - ANNUAL PRINT COUNTY: ALLEGHENY
 DIR: B TOTAL LEN: 2.096 MI. DIST: 11-1 SR: 791
 LEFT MUN: PENN HILLS T RIGHT MUN: PENN HILLS T

FRANKSTOWN RD 011020 FT
 (SR0400 SEG 0260/0000) 0061/0738



011069 FT FRANKSTOWN RD
 (SR0400 SEG 0260/0000)
 0060/0738
 0060/0622 024 " DIA CIRC CONCR
 LEN=0099 INSTALLED UNKN
 LC FROM UNIVERSAL RD
 (CONN)
 0060/0369 018 " DIA CIRC CONCR
 0060/0330 LEN=0099 INSTALLED UNKN

EXTRACT DATE: 12/28/2024 ROADWAY MANAGEMENT SYSTEM PAGE NUMBER: 427
PRINT DATE: 12/30/2024 SLD COUNTY/SR - ANNUAL PRINT COUNTY: ALLEGHENY

DIR: B TOTAL LEN: 2.096 MI. DIST: 11-1 SR: 791
LEFT MUN: PENN HILLS T RIGHT MUN: PENN HILLS T

0 0 00000 0 00 0000+00 010282 FT
UNIVERSAL RD
(CNTY)

MFC BEGIN = B
LENGTH(AH 0738 BK 2150) 0061/0000

1 0 00395 0 02 0162+77 008132 FT
INTEGRITY DR
(PRDR) 0050/0000

1 0 00395 0 02 0136+16 005482 FT

Station	Length	Material	Notes
0060/0137	018	" DIA CIRC CONCR	LEN=0099 INSTALLED UNKN
0060/0058	018	" DIA CIRC CONCR	LEN=0060 INSTALLED UNKN
010331 FT	0 0	00000 0 00 0000+00	UNIVERSAL RD (CNTY)
0060/0000	MFC BEGIN = B	LENGTH(AH 0738 BK 2150)	LC TO UNIVERSAL RD
0050/2045	(CONN)	RODILIN DR	(TWP)
0050/1805	018	" DIA CIRC CONCR	LEN=0040 INSTALLED UNKN
0050/1680	018	" DIA CIRC CONCR	LEN=0040 INSTALLED UNKN
0050/1480	018	" DIA CIRC CONCR	LEN=0040 INSTALLED UNKN
0050/1060	018	" DIA CIRC CONCR	LEN=0040 INSTALLED UNKN
0050/0805	MARLOW DR	(TWP)	
0050/0790	018	" DIA CIRC CONCR	LEN=0099 INSTALLED UNKN
0050/0490	018	" DIA CIRC CONCR	LEN=0099 INSTALLED UNKN
008181 FT	MORROW DR	(TWP)	
0050/0000	LENGTH(AH 2150 BK 2650)	018 " DIA CIRC CONCR	LEN=0045 INSTALLED UNKN
0040/2640	018	" DIA CIRC CONCR	LEN=0028 INSTALLED UNKN
0040/2300	018	" DIA CIRC CONCR	LEN=0099 INSTALLED UNKN
0040/2155	STONELEDGE DR	(TWP)	
0040/1740	018	" DIA CIRC CONCR	LEN=0028 INSTALLED UNKN
0040/1400	036	" DIA CIRC CONCR	LEN=0035 INSTALLED UNKN
0040/1220	DARRELL DR	(TWP)	
0040/1135	018	" DIA CIRC CONCR	LEN=0028 INSTALLED UNKN
0040/0830	018	" DIA CIRC CONCR	LEN=0028 INSTALLED UNKN
0040/0342	018	" DIA CIRC CONCR	LEN=0099 INSTALLED UNKN
0040/0023	018	" DIA CIRC CONCR	LEN=0099 INSTALLED UNKN
005531 FT			

DIST: 11-1 SR: 791
RIGHT MUN: PENN HILLS T

```

5 0040/0000 LENGTH(AH 2650 BK 3014)
012 "DIA CIRC CONC CR
0030/2710 LEN=0035 INSTALLED UNKN
012 "DIA CIRC CONC CR
0030/2700 LEN=0099 INSTALLED UNKN
018 "DIA CIRC CONC CR
0030/2265 LEN=0040 INSTALLED UNKN
018 "DIA CIRC CONC CR
0030/1965 LEN=0020 INSTALLED UNKN

```

==

```
0030/1780 018 "DIA CIRC CONCR  
LEN=0020 INSTALLED UNKN  
0030/1520 018 "DIA CIRC CONCR  
LEN=0020 INSTALLED UNKN  
0030/1134 018 "DIA CIRC CONCR  
LEN=0020 INSTALLED UNKN  
0030/1075 018 "DIA CIRC CONCR  
LEN=0099 INSTALLED UNKN  
0030/1070 018 "DIA CIRC CONCR  
LEN=0030 INSTALLED UNKN  
0030/0973 BMS EN 02 / 0791 / 0030 / 1056  
00000000 +00  
BRANCH OF CHALFONT RUN  
0030/0964 BMS BG 02 / 0791 / 0030 / 1056  
016 "DIA CIRC CONCR  
0030/0522 LEN=0040 INSTALLED UNKN
```

1	2
3	4
5	6

```

0030/0398 016 "DIA CIRC CONCR
LEN=0100 INSTALLED UNKN
0030/0310 016 "DIA CIRC CONCR
LEN=0050 INSTALLED UNKN
BR. CHALFONT
STRUCTURE LENGTH 9 FT
0030/0116 BMSID 02/0791/0030/0250
MAPLE LN
(TWP )

```

```

0030/0061      1 0 00395 0 02 0105+18
002517 FT      VILLAGE: PENN HILLS TWP
                MFC BEGIN = B
                PENN HILLS
                CHURCHILL B
0030/0000      LENGTH(AH 3014 BK 1642)

```


SIGN: 4 CHORD TRUSS

DIR: B TOTAL LEN: 2.096 MI. DIST: 11-1 SR: 791
LEFT MUN: CHURCHILL B RIGHT MUN: CHURCHILL B

0010/0000 LENGTH(AH 0875 BK 0000)

EXTRACT DATE: 12/28/2024 ROADWAY MANAGEMENT SYSTEM PAGE NUMBER: 424
PRINT DATE: 12/30/2024 SLD COUNTY/SR - ANNUAL PRINT COUNTY: ALLEGHENY
DIR: N TOTAL LEN: 1.555 MI. DIST: 11-1 SR: 579
LEFT MUN: PITTSBURGH C RIGHT MUN: PITTSBURGH C




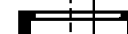












SR 0279 SH 008194 FT
(SR0279 SEG 0017/1838) INTER-AHD
SR 0279 SH



008210 FT
INTER-AHD SR 0279 SH
(SR0279 SEG 0016/1746)
SR 0279 SH

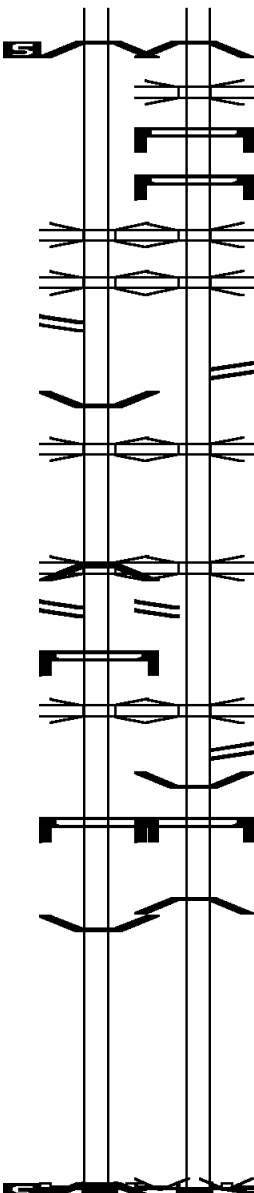
EXTRACT DATE: 12/28/2024 ROADWAY MANAGEMENT SYSTEM PAGE NUMBER: 423
PRINT DATE: 12/30/2024 SLD COUNTY/SR - ANNUAL PRINT COUNTY: ALLEGHENY

DIR: N TOTAL LEN: 1.555 MI. DIST: 11-1 SR: 579
LEFT MUN: PITTSBURGH C RIGHT MUN: PITTSBURGH C

(SR0279 SEG 0017/1838) 0011/3240		0010/3175 (SR0279 SEG 0016/1746)
SIGN: 4 CHORD TRUSS		
BMSID 02/0279/0017/1253 0011/2700		
OP ID 02/0279/0016/1235 0011/2670		0010/2629 OP ID 02/0279/0016/1235
TRIPOLI ST		TRIPOLI ST
OP ID 02/0279/0016/0998 0011/2470		0010/2390 OP ID 02/0279/0016/0998
BMSID 02/0579/0011/0000 0011/1891		0010/1838 BMSID 02/0579/0010/0000
		SIGN: CANTILEVER
SIGN: CANTILEVER		0010/1814 BMSID 02/0579/0010/1862
BMSID 02/0579/0011/1025 0011/1025		
RETAINING WALL		RETAINING WALL
BMSID 02/0579/0011/1540 0011/0831		0010/0832 BMSID 02/0579/0010/1585
RETAINING WALL		RETAINING WALL
BMSID 02/0579/0011/1860 0011/0663		0010/0731 BMSID 02/0579/0010/1910
		RAMP H RD
RAMP G RD		0010/0410 (SR8121 SEG 0752/0000)
(SR8121 SEG 0532/1128) 0011/0405		
RETAINING WALL		RETAINING WALL
BMSID 02/0579/0011/1920 0011/0040		0010/0032 BMSID 02/0579/0010/1890
0 0 00000 0 00 0000+00 004954 FT		0 0 00000 0 00 0000+00
E. OHIO ST.		EAST OHIO ST
BMSBG 02/0579/0011/0000		BMSBG 02/0579/0010/0000
MILEPOST 001.00		MILEPOST 001.00
LENGTH(AH 3240 BK 2639) 0011/0000		0010/0000 LENGTH(AH 3175 BK 2614)
		SIGN: 3 CHORD TRUSS
BMSID 02/0579/0004/1532 0005/2639		0004/2582 BMSID 02/0579/0004/2582
SIGN: CANTILEVER		BMSID 02/0579/0004/1532
BMSID 02/0579/0005/2614 0005/2614		
SIGN: 4 CHORD TRUSS		
BMSID 02/0579/0005/1875 0005/1875		
1 0 00000 0 00 0000+00		1 0 00000 0 00 0000+00
BMSID 02/0579/0005/0000		BMSID 02/0579/0004/0000
ALLEGHENY RIVER		ALLEGHENY RIVER
BMSBG 02/0579/0004/1532 0005/1589		0004/1532 BMSBG 02/0579/0004/1532
		SIGN: CANTILEVER
SIGN: 4 CHORD TRUSS		0004/1421 BMSID 02/0579/0004/1421
BMSID 02/0579/0005/1055 0005/1055		
RAMP J RD		
(SR8078 SEG 0500/0000) 0005/0515		
		RAMP B RD
0 0 00000 0 00 0000+00 002315 FT		(SR8078 SEG 0010/1118)
PAT E BSWY		0 0 00000 0 00 0000+00
		0004/0480 002421 FT
		PAT E BSWY

EXTRACT DATE: 12/28/2024 ROADWAY MANAGEMENT SYSTEM PAGE NUMBER: 422
PRINT DATE: 12/30/2024 SLD COUNTY/SR - ANNUAL PRINT COUNTY: ALLEGHENY

DIR: N TOTAL LEN: 1.555 MI. DIST: 11-1 SR: 579
LEFT MUN: PITTSBURGH C RIGHT MUN: PITTSBURGH C

BMSBG 02/0579/0005/0000 LENGTH(AH 2639 BK 2315) 0005/0000		BMSBG 02/0579/0004/0000 LENGTH(AH 2614 BK 2421) 0004/0000 I-579 HOV LN OP ID 02/6579/0010/0054 SIGN: CANTILEVER BMSID 02/0579/0002/2317 DMS SIGN STRUCTURE BMSID 02/0579/0002/2050 BIGELOW BLVD OP ID 02/0400/0005/1346 RAMP F 8078 SB OP ID 02/8078/0514/0018 RAMP K RD (SR8078 SEG 0020/0000) SR 0400 EB OP ID 02/0400/0004/0288 BIGELOW BLVD OP ID 02/2146/0010/0000 RAMP D RD BMSBG 02/0579/0003/1060 0003/1060 RAMP F RD (SR8078 SEG 0514/1226) 0003/0800 SIGN: 4 CHORD TRUSS BMSID 02/0579/0003/0779 0003/0779 CENTRE AVE OP ID 02/2144/0010/0000 0003/0675 SIGN: 4 CHORD TRUSS BMSID 02/0579/0003/0311 0003/0311 BMSEN 02/0579/0003/0000 0003/0211 1 0 01026 0 00 0000+00 000000 FT RAMP H RD (SR8002 SEG 0250/0000) NC CROSSTOWN BL RAMP J RD INTER-BK (SR8002 SEG 0270/0000) 5TH AVE BMSBG 02/0579/0003/0000 MFC BEGIN = A MILEPOST 000.00 LENGTH(AH 2315 BK 0000) 0003/0000
		BMSBG 02/0579/0002/0250 LENGTH(AH 2421 BK 0000) 0002/0000 VILLAGE: PITTSBURGH C NC CROSSTOWN BL RAMP L RD (SR8002 SEG 0290/0836) RAMP K RD (SR8002 SEG 0280/1056) MFC BEGIN = A MILEPOST 000.00 LENGTH(AH 2421 BK 0000)

EXTRACT DATE: 12/28/2024 ROADWAY MANAGEMENT SYSTEM PAGE NUMBER: 421
PRINT DATE: 12/30/2024 SLD COUNTY/SR - ANNUAL PRINT COUNTY: ALLEGHENY

DIR: E TOTAL LEN: 19.169 MI. DIST: 11-1 SR: 400
LEFT MUN: PLUM BOROUGH B RIGHT MUN: PLUM BOROUGH B

	100995 FT		101214 FT	AH-WESTMORELAND (64)
			INTER-AHD	SALTSBURG RD
			0410/1623	(SR0400 SEG 0010/0000)
		==	0410/0610	OZARK DR (BORO)
			099591 FT	
1 0 00228 0 05 1054+00 099372 FT				
CLEMENTS RD				
(BORO)	0410/0000	==	5 0410/0000	LENGTH(AH 1623 BK 2354)
		==	0400/1309	018 " DIA CIRC CONCR
ALTER DR				LEN=0099 INSTALLED UNKN
(BORO)	0400/0965	==		
		==	0400/0693	MARDI GRAS DR (BORO)
				018 " DIA CIR PLASTIC
			0400/0240	LEN=0099 INSTALLED UNKN
KRESS DR				
(PRDR)	0400/0190	==		
	097018 FT			
			097237 FT	1 0 00228 0 05 1030+67
			5 0400/0000	LENGTH(AH 2354 BK 2479)
				018 " DIA CIRC METAL

EXTRACT DATE: 12/28/2024 ROADWAY MANAGEMENT SYSTEM PAGE NUMBER: 420
PRINT DATE: 12/30/2024 SLD COUNTY/SR - ANNUAL PRINT COUNTY: ALLEGHENY

DIR: E TOTAL LEN: 19.169 MI. DIST: 11-1 SR: 400
LEFT MUN: PLUM BOROUGH B RIGHT MUN: PLUM BOROUGH B

MARIAH DR
(BORO)

0390/0170
094539 FT

SERENITY DR
(PRDR)

0380/2529

1 0 00228 0 05 0971+63 091105 FT
FIRWOOD DR
(BORO)

0380/0000

0390/2380	LEN=0099	INSTALLED UNKN
0390/2095	018 "DIA CIRC METAL	LEN=0080 INSTALLED UNKN
0390/1772	018 "DIA CIRC METAL	LEN=0099 INSTALLED UNKN
0390/1590	ABERS CREEK RD	(BORO)
0390/0915	018 "DIA CIRC METAL	LEN=0080 INSTALLED UNKN
0390/0730	YORIO DR	(BORO)
094758 FT	1 0 00228 0 05 1005+90	VILLAGE: HOLIDAY PARK
0390/0000	OBLOCK RD	(BORO)
0380/3434	LENGTH(AH 2479 BK 3434)	018 "DIA CIR PLASTIC
0380/2850	LEN=0036	INSTALLED UNKN
0380/2850	018 "DIA CIRC METAL	LEN=0080 INSTALLED UNKN
0380/2500	018 "DIA CIR PLASTIC	LEN=0030 INSTALLED UNKN
0380/1375	048 "DIA CIRC METAL	LEN=0050 INSTALLED UNKN
0380/0906	CHAVELLE CT	(BORO)
091324 FT		
0380/0000	LENGTH(AH 3434 BK 3540)	
0370/2450	018 "DIA CIRC CONCR	LEN=0099 INSTALLED UNKN
0370/2420	NEW TEXAS RD	(SR2075 SEG 0070/0000)
0370/1445	018 "DIA CIRC CONCR	LEN=0050 INSTALLED UNKN
0370/0959	018 "DIA CIR PLASTIC	LEN=0050 INSTALLED UNKN

EXTRACT DATE: 12/28/2024 ROADWAY MANAGEMENT SYSTEM PAGE NUMBER: 419
PRINT DATE: 12/30/2024 SLD COUNTY/SR - ANNUAL PRINT COUNTY: ALLEGHENY

DIR: E TOTAL LEN: 19.169 MI. DIST: 11-1 SR: 400
LEFT MUN: PLUM BOROUGH B RIGHT MUN: PLUM BOROUGH B

BOYCE PARK DR
(BORO)

0370/0180
087565 FT

PINE CT
(PRDR)

0360/1875

CENTER NEW TEXAS RD
(BORO)
UNITY TRESTLE RD
(CNTY)

0350/2255
0350/1918

LC FOR UNITY TRESTLE RD
(CONN)

0350/1794

0370/0870 018 "DIA CIRC CONCR
LEN=0050 INSTALLED UNKN

087784 FT 1 0 00228 0 05 0936+39
5 0370/0000 LENGTH(AH 3540 BK 3532)

0360/2550 018 "DIA CIRC CONCR
LEN=0100 INSTALLED UNKN
0360/2429 024 "DIA CIR PLASTIC
LEN=0040 INSTALLED UNKN

0360/1670 CENTER HILL RD
(BORO)

0360/0755 024 "DIA CIRC CONCR
LEN=0040 INSTALLED UNKN
018 "DIA CIRC CONCR
LEN=0050 INSTALLED UNKN
0360/0235 BMSBG 02/0400/0360/0000
0360/0012 1 0 00228 0 05 0900+35
084252 FT PLUM CREEK
BMSBG 02/0400/0360/0000
5 0360/0000 LENGTH(AH 3532 BK 2914)

0350/2570 018 "DIA CIRC CONCR
LEN=0099 INSTALLED UNKN
0350/2395 018 "DIA CIRC CONCR
LEN=0175 INSTALLED UNKN

0350/1845 018 "DIA CIRC CONCR
LEN=0050 INSTALLED UNKN

0350/1639 BMSBG 02/0400/0350/2218
1 0 00228 0 05 0868+78
PLUM CREEK
0350/1619 BMSBG 02/0400/0350/2218
PIERSON RUN RD
0350/1566 (CNTY)
CENTER RD
0350/1323 (CNTY)

018 "DIA CIR UNKNOWN

EXTRACT DATE: 12/28/2024 ROADWAY MANAGEMENT SYSTEM PAGE NUMBER: 418
PRINT DATE: 12/30/2024 SLD COUNTY/SR - ANNUAL PRINT COUNTY: ALLEGHENY

DIR: E TOTAL LEN: 19.169 MI.
LEFT MUN: PLUM BOROUGH B

DIST: 11-1 SR: 400
RIGHT MUN: PLUM BOROUGH B

		081119 FT	0350/0645	LEN=0050	INSTALLED UNKN
			018 "DIA	CIRC CONCR	
			0350/0475	LEN=0045	INSTALLED UNKN
			081338 FT	1 0 00228 0 05	0868+78
			0350/0000	LENGTH(AH 2914	BK 2012)
			0344/1192	BMS EN 02/7076/9900/5366	0 0 00000 0 00 0000+00
				1-76	
			0344/0981	BMSBG 02/7076/9900/5366	(APRA) MILLS ASSOCIATES
				DAVIDSON RD	
			0344/0810	(BORO)	
REGENCY DR (BORO)		0344/0548			
			0344/0371	WILLOW VILLAGE DR	(BORO)
				018 "DIA	CIRC CONCR
			0344/0030	LEN=0099	INSTALLED UNKN
			079326 FT		
0 0 00000 0 00 0000+00		079107 FT			
MILLERS LN (BORO)		0344/0000			
			0344/0000	LENGTH(AH 2012	BK 1594)
				018 "DIA	CIRC CONCR
			0340/1455	LEN=0040	INSTALLED UNKN
				018 "DIA	CIRC CONCR
			0340/0956	LEN=0050	INSTALLED UNKN
			077732 FT	1 0 00228 0 05	0835+16
CRESTVIEW DR (BORO)		077513 FT			
		0340/0000			
			0340/0000	VILLAGE: REGENCY PARK	LENGTH(AH 1594
				PLUM BOROUGH	BK 2856)
			0330/2734	PENN HILLS T	
				REITER RD	
			0330/2285	(SR2106 SEG 0010/2863)	
				018 "DIA	CIRC CONCR
			0330/2216	LEN=0050	INSTALLED UNKN
			0330/1575	FORD AV	(TWP)
LAVENDER HEIGHTS CT (TWP)		0330/1262			
			0330/0792	UNIVERSAL RD	(CNTY)
			0330/0760	024 "DIA	CIRC METAL
				LEN=0050	INSTALLED UNKN
TWIN OAK DR (TWP)		0330/0539			
		074657 FT			
			074876 FT	1 0 00228 0 05	0806+51

EXTRACT DATE: 12/28/2024 ROADWAY MANAGEMENT SYSTEM PAGE NUMBER: 417
PRINT DATE: 12/30/2024 SLD COUNTY/SR - ANNUAL PRINT COUNTY: ALLEGHENY

DIR: E TOTAL LEN: 19.169 MI. DIST: 11-1 SR: 400
LEFT MUN: PENN HILLS T RIGHT MUN: PENN HILLS T

ALCOMA DR
(TWP)

0320/0430
070932 FT

ALCOMA DR
(TWP)

0310/2770

STOTTLERS LN
(PRDR)
TURNER DR
(PRDR)

0310/2660
0310/2545

ALCOMA BL
(TWP)

0310/1580

067008 FT

0330/0000 VILLAGE: UNIVERSAL
LENGTH(AH 2856 BK 3725)
0320/2960 018 "DIA CIRC CONCR
LEN=0040 INSTALLED UNKN
0320/2680 018 "DIA CIRC CONCR
LEN=0035 INSTALLED UNKN
COLONIAL VILLAGE DR
0320/2655 (TWP)
TILFORD RD
0320/2295 (TWP)
CHANTICLEER DR
0320/1835 (TWP)
0320/0957 018 "DIA CIR PLASTIC
LEN=0030 INSTALLED UNKN
071151 FT 1 0 00228 0 05 0768+73
VILLAGE: ALCOMA
HERSHEY RD
(TWP)
0320/0000 LENGTH(AH 3725 BK 3924)
0310/3815 018 "DIA CIRC CONCR
LEN=0050 INSTALLED UNKN
0310/3410 018 "DIA CIRC CONCR
LEN=0050 INSTALLED UNKN
0310/2705 018 "DIA CIRC CONCR
LEN=0050 INSTALLED UNKN
0310/1610 018 "DIA CIRC CONCR
LEN=0050 INSTALLED UNKN
0310/0471 018 "DIA CIRC METAL
LEN=0099 INSTALLED UNKN
067227 FT 1 0 00228 0 05 0729+47
STOTLER RD
(SR2067 SEG 0030/3540)

EXTRACT DATE: 12/28/2024 ROADWAY MANAGEMENT SYSTEM PAGE NUMBER: 416
PRINT DATE: 12/30/2024 SLD COUNTY/SR - ANNUAL PRINT COUNTY: ALLEGHENY

DIR: E TOTAL LEN: 19.169 MI. DIST: 11-1 SR: 400
LEFT MUN: PENN HILLS T RIGHT MUN: PENN HILLS T

LEECHBURG RD
(SR2058 SEG 0140/0000) 0300/0505
MCGREGOR DR
(TWP) 0300/0449

1 0 00228 0 05 0699+35 064005 FT
HULTON RD
(SR2078 SEG 0010/0000)
SALTSBURG RD
(SR2058 SEG 0130/0539) 0300/0000

CRESTVIEW RR
(TWP) 0290/0715

061343 FT

MT HOPE CEMETERY RD

5 0310/0000 LENGTH(AH 3924 BK 3003)

0300/1910 018 "DIA CIRC CONCR
LEN=0040 INSTALLED UNKN
0300/1500 018 "DIA CIRC CONCR
LEN=0050 INSTALLED UNKN
ASTER ST
0300/1465 (TWP)

0300/0505
0300/0449 018 "DIA CIRC CONCR
0300/0360 LEN=0030 INSTALLED UNKN
018 "DIA CIRC CONCR
0300/0020 LEN=0099 INSTALLED UNKN
064224 FT

NC SALTSBURG RD

5 0300/0000 LENGTH(AH 3003 BK 2662)
PETERMANS LN
0290/2540 (PRDR)

0290/1861 018 "DIA CIRC METAL
LEN=0035 INSTALLED UNKN
HELTZELL ST
0290/1765 (TWP)

0290/0960 018 "DIA CIRC CONCR
LEN=0099 INSTALLED UNKN
CRESTVIEW DR E
0290/0770 (TWP)
018 "DIA CIRC CONCR
0290/0760 LEN=0035 INSTALLED UNKN

0290/0640 018 "DIA CIRC CONCR
LEN=0040 INSTALLED UNKN
LIBERTO DR
0290/0600 (TWP)

061562 FT 1 0 00228 0 05 0672+72
5 0290/0000 LENGTH(AH 2662 BK 2030)
018 "DIA CIRC CONCR
0280/1970 LEN=0024 INSTALLED UNKN

DIR: E	TOTAL LEN: 19.169 MI.	DIST: 11-1	SR: 400
LEFT MUN: PENN HILLS T		RIGHT MUN: PENN HILLS T	
PRDR)	0280/1658		
LENFIELD DR		0280/1200	018 "DIA CIRC METAL LEN=0040 INSTALLED UNKN
(TWP)	0280/1023		
		0280/0780	018 "DIA CIRC CONCR LEN=0040 INSTALLED UNKN (TWP)
SPRING GROVE RD	0280/0702	0280/0702	
(TWP)	059313 FT	059532 FT	1 0 00228 0 05 0652+57 VILLAGE: CRESCENT HILLS
CRESCENT HILLS RD	0280/0000	0280/0000	LENGTH(AH 2030 BK 2443) 018 "DIA CIRC CONCR LEN=0035 INSTALLED UNKN
(TWP)		0270/2215	ORCHARD DR (TWP)
		0270/1665	PARKRIDGE DR (TWP)
		0270/1340	018 "DIA CIRC CONCR LEN=0045 INSTALLED UNKN
		0270/0965	018 "DIA CIRC CONCR LEN=0425 INSTALLED UNKN
		0270/0660	MARYMOUNT DR (TWP)
		0270/0580	HARVARD DR (TWP)
		0270/0460	018 "DIA CIRC CONCR LEN=0050 INSTALLED UNKN
0 00228 0 05 0627+95 056870 FT		0270/0250	
IME HOLLOW RD		057089 FT	
SR2064 SEG 0040/0974) 0270/0000		0270/0000	LENGTH(AH 2443 BK 0895) 018 "DIA CIRC CONCR LEN=0099 INSTALLED UNKN
		0260/0890	018 "DIA CIRC CONCR LEN=0035 INSTALLED UNKN
		0260/0530	1 0 00228 0 05 0618+95 RODI RD (SR0791 SEG 0060/0738)
055975 FT		056194 FT	
		0260/0000	LENGTH(AH 0895 BK 3431) 018 "DIA CIRC CONCR LEN=0099 INSTALLED UNKN
		0250/3200	DUFF RD (TWP)
		0250/2560	018 "DIA CIRC CONCR LEN=0099 INSTALLED UNKN
		0250/2030	

EXTRACT DATE: 12/28/2024 ROADWAY MANAGEMENT SYSTEM PAGE NUMBER: 414
PRINT DATE: 12/30/2024 SLD COUNTY/SR - ANNUAL PRINT COUNTY: ALLEGHENY

DIR: E TOTAL LEN: 19.169 MI. DIST: 11-1 SR: 400
LEFT MUN: PENN HILLS T RIGHT MUN: PENN HILLS T

HIGHPOINT DR
(TWP)

0250/0450

052544 FT

WILSON DR
(TWP)
ERHARDT DR
(TWP)

0240/1842

0240/1341

VANCE ST
(TWP)

0240/0333

050322 FT

==	0250/1805	EVERNIA DR (TWP)
---	0250/1620	018 "DIA CIRC CONCR LEN=0099 INSTALLED UNKN LONG RD (SR2059 SEG 0030/3125)
00 00	0250/1450	
---	0250/1280	018 "DIA CIRC CONCR LEN=0050 INSTALLED UNKN BANYON DR
==	0250/1040	(TWP)
---	0250/1000	018 "DIA CIRC CONCR LEN=0099 INSTALLED UNKN
---	0250/0760	018 "DIA CIRC CONCR LEN=0050 INSTALLED UNKN
---	0250/0510	018 "DIA CIRC CONCR LEN=0060 INSTALLED UNKN
==	0250/0310	JANICE DR (TWP)
---	0250/0280	018 "DIA CIRC CONCR LEN=0036 INSTALLED UNKN
	052763 FT	1 0 00228 0 05 0584+82 HIGHLAND DR (TWP)
==	0250/0000	LENGTH(AH 3431 BK 2222) 018 "DIA CIRC CONCR
---	0240/2169	LEN=0050 INSTALLED UNKN
---	0240/1944	018 "DIA CIRC CONCR LEN=0050 INSTALLED UNKN
==	0240/1842	
---	0240/1040	018 "DIA CIRC CONCR LEN=0050 INSTALLED UNKN
---	0240/0580	018 "DIA CIRC CONCR LEN=0040 INSTALLED UNKN
==	0240/0225	018 "DIA CIRC CONCR LEN=0060 INSTALLED UNKN
---	050541 FT	1 0 00228 0 05 0562+37 RITZLAND RD (TWP)
==	0240/0000	LENGTH(AH 2222 BK 1425) 018 "H 00" W MULT PLSTIC
---	0230/1004	LEN=0050 INSTALLED UNKN 018 "DIA CIRC CONCR

EXTRACT DATE: 12/28/2024 ROADWAY MANAGEMENT SYSTEM PAGE NUMBER: 413
PRINT DATE: 12/30/2024 SLD COUNTY/SR - ANNUAL PRINT COUNTY: ALLEGHENY

DIR: E TOTAL LEN: 19.169 MI. DIST: 11-1 SR: 400
LEFT MUN: PENN HILLS T RIGHT MUN: PENN HILLS T

TO 0130/0122 SH
(CONN)

0230/0579

COAL HOLLOW RD
(SR0130 SEG 0132/0000) 0230/0385

048897 FT

046817 FT

MCCUTCHEON LN
(TWP)

0210/0775

0230/0708 LEN=0055 INSTALLED UNKN

0230/0500 PENNOAK DR
(TWP)
BEULAH RD
(SR0130 SEG 0132/0000)

0230/0385 LAKETON RD
(CNTY)
LC TO LAKETON RD
(CONN)
1 0 00228 0 05 0548+15
NELBON AV
(TWP)

0230/0000 LENGTH(AH 1425 BK 2080)

0220/2010 018 "DIA CIRC CONCR
LEN=0036 INSTALLED UNKN

0220/1805 018 "DIA CIRC CONCR
LEN=0040 INSTALLED UNKN

0220/1300 018 "DIA CIRC CONCR
LEN=0099 INSTALLED UNKN

0220/1110 018 "DIA CIRC CONCR
LEN=0040 INSTALLED UNKN

0220/0835 DUFFIELD AV
(TWP)

0220/0535 CRABHOLLOW RD
(TWP)

0220/0345 018 "DIA CIRC CONCR
LEN=0036 INSTALLED UNKN

0220/0205 018 "DIA CIRC CONCR
LEN=0035 INSTALLED UNKN

047036 FT 1 0 00228 0 05 0527+45
CURTIS ST
(TWP)

0220/0000 LENGTH(AH 2080 BK 1935)

0210/1763 018 "DIA CIRC CONCR
LEN=0050 INSTALLED UNKN

0210/1140 018 "DIA CIRC CONCR
LEN=0035 INSTALLED UNKN

0210/0950 018 "DIA CIRC CONCR
LEN=0050 INSTALLED UNKN

0210/0805 ORIN ST
(TWP)

0210/0800 015 "DIA CIRC CONCR
LEN=0035 INSTALLED UNKN

024 "DIA CIRC CONCR

EXTRACT DATE: 12/28/2024 ROADWAY MANAGEMENT SYSTEM PAGE NUMBER: 412
PRINT DATE: 12/30/2024 SLD COUNTY/SR - ANNUAL PRINT COUNTY: ALLEGHENY

DIR: E TOTAL LEN: 19.169 MI. DIST: 11-1 SR: 400
LEFT MUN: PENN HILLS T RIGHT MUN: PENN HILLS T

1 0 00228 0 05 0508+06 044882 FT
BON AIR RD
(TWP) 0210/0000

1 0 00228 0 05 0498+58 043941 FT
TREMONT ST
(TWP) 0200/0000

CHAMPA ST
(TWP) 0190/0670

CLINTON DR
(TWP) 0190/0400
HOCHBERG RD
(TWP) 0190/0205
042877 FT

CONESTOGA RD
(TWP) 0181/1190
GRAHAM BL ET
(TWP)
GRAHAM BL
(TWP) 0181/0940

018 "DIA CIRC CONCR
LEN=0075 INSTALLED UNKN 0181/0800

0210/0510 LEN=0040 INSTALLED UNKN
EVALINE ST
0210/0115 (TWP)
045101 FT
0210/0000 LENGTH(AH 1935 BK 0941)
018 "DIA CIRC CONCR
0200/0595 LEN=0040 INSTALLED UNKN
HOWARD ST
0200/0560 (TWP)
018 "DIA CIRC CONCR
0200/0415 LEN=0040 INSTALLED UNKN
HENDERSON ST
0200/0240 (TWP)
012 "DIA CIRC CONCR
0200/0200 LEN=0050 INSTALLED UNKN
018 "DIA CIRC CONCR
0200/0085 LEN=0030 INSTALLED UNKN
044160 FT
0200/0000 LENGTH(AH 0941 BK 1064)
LAVERN ST
0190/0970 (TWP)
018 "DIA CIRC CONCR
0190/0955 LEN=0040 INSTALLED UNKN
SAMPSON ST
0190/0460 (TWP)
015 "DIA CIRC CONCR
0190/0430 LEN=0099 INSTALLED UNKN
043096 FT 1 0 00228 0 04 0488+15
PALM AV
(TWP)
MFC BEGIN = B
0190/0000 LENGTH(AH 1064 BK 1304)
CONESTOGA RD
0180/1190 (TWP)
GRAHAM BL ET
(TWP)
GRAHAM BL
(TWP)
0180/0935

DIR: E TOTAL LEN: 19.169 MI. DIST: 11-1 SR: 400
LEFT MUN: PENN HILLS T RIGHT MUN: PENN HILLS T

018 "DIA CIRC CONCR
LEN=0050 INSTALLED UNKN 0181/0100

1 0 00228 0 04 0474+76 041592 FT
VERONA RD
(SR2058 SEG 0050/0000)
ROBINSON BL
(SR2058 SEG 0050/0000)

MFC BEGIN = B
LENGTH(AH 1285 BK 1533) 0181/0000
OVERBROOK RD
(TWP) 0170/1167

EASTWOOD RD
(CITY)
1 0 00228 0 04 0451+12 040059 FT
TEXAS ST
(CITY)
PITTSBURGH
PENN HILLS T 0170/0000

EYMARD ST
(CITY) 0163/1763

WOODS AV
(CITY) 0163/1446

MADONNA ST
(CITY) 0163/0865

PENN HILLS
PITTSBURGH C 0163/0641

0180/0755 LC TO GRAHAM BL
(CONN)

0180/0075 018 "DIA CIRC CONCR
041792 FT LEN=0099 INSTALLED UNKN
1 0 00228 0 04 0474+76
VERONA RD
(SR2058 SEG 0050/0000)
ROBINSON BL
(SR2058 SEG 0050/0000)

0180/0000 MFC BEGIN = B
LENGTH(AH 1304 BK 1533)

0170/0769 PENN HILLS
PITTSBURGH C
EAST HILLS DR
(CITY)

0170/0418
040259 FT

0170/0000 MFC BEGIN = B
LENGTH(AH 1533 BK 2215)

0162/1763 EYMARD ST
(CITY)

0162/1432 WOODS AV
(CITY)
0162/1008 018 "DIA CIRC CONCR
0162/0896 LEN=0099 INSTALLED UNKN
MADONNA ST
(CITY)

0162/0657 PITTSBURGH
PENN HILLS T

0162/0623 WILKINSBURG AV
(CITY)

EXTRACT DATE: 12/28/2024 ROADWAY MANAGEMENT SYSTEM PAGE NUMBER: 410
PRINT DATE: 12/30/2024 SLD COUNTY/SR - ANNUAL PRINT COUNTY: ALLEGHENY

DIR: E TOTAL LEN: 19.169 MI. DIST: 11-1 SR: 400
LEFT MUN: PENN HILLS T RIGHT MUN: PENN HILLS T

WILKINSBURG AV
(CITY)

0163/0618

018 "DIA CIRC CONCR
LEN=0099 INSTALLED UNKN 0163/0320
0 0 00000 0 00 0000+00 037838 FT
NC FRANKSTOWN RD
STANDARD AV
(CITY)
MFC BEGIN = B
LTH AH 002221 BK 001215 0163/0000

FRANKSTOWN AV
(CITY)

0160/0386

036623 FT

TOKAY ST
(CITY)
CONEMAUGH ST
(CITY)
LC FOR CONEMAUGH ST
(CONN)

0160/0000

0150/1150

0150/1030

WHEELER ST
(CITY)

0150/0365

035223 FT

0162/0404 PENN HILLS
PITTSBURGH C
NC FRANKSTOWN RD

038044 FT 0 0 00000 0 00 0000+00
STANDARD AV
(CITY)

0162/0000 MFC BEGIN = B
LENGTH(AH 2215 BK 1215)
EXLEY WY
(CITY)
0160/1157

0160/0313 DORNBUSH ST
(CITY)
036829 FT 1 0 00228 0 04 0424+45
TOKAY ST
(CITY)

0160/0000 NC FRANKSTOWN AV
LENGTH(AH 1215 BK 1400)

0150/0745 018 "DIA CIRC CONCR
LEN=0100 INSTALLED UNKN
BATAVIA ST
(CITY)
0150/0396

0150/0175 TYSON WY
(CITY)
018 "DIA CIRC CONCR
LEN=0099 INSTALLED UNKN
0150/0040 1 0 00228 0 04 0410+87
035429 FT OAKWOOD ST
(CITY)

0150/0000 LENGTH(AH 1400 BK 1380)
HALE ST
(CITY)
0140/1040 NEUMAN WY
(CITY)
0140/0725 BRUSHTON AV
(CITY)

EXTRACT DATE: 12/28/2024 ROADWAY MANAGEMENT SYSTEM PAGE NUMBER: 409
PRINT DATE: 12/30/2024 SLD COUNTY/SR - ANNUAL PRINT COUNTY: ALLEGHENY

DIR: E TOTAL LEN: 19.169 MI. DIST: 11-1 SR: 400
LEFT MUN: PITTSBURGH C RIGHT MUN: PITTSBURGH C

033843 FT

LC FOR FRANKSTOWN AV
(CONN)

FRANKSTOWN AV
(CITY)

0130/0040
029888 FT

0130/0000

00 00

== ==

00 00

== ==

== ==

00 00

== ==

00 00

== ==

00 00

== ==

== ==

== ==

00 00

== ==

0140/0560

DURANGO WY

(CITY)

0140/0395

034049 FT

1 0 00228 0 04 0397+14

BRADDOCK AV

(CITY)

5 0140/0000

LENGTH(AH 1380 BK 3955)

COLLIER ST

(CITY)

0130/3420

0130/2765

STERRETT ST

(CITY)

0130/2295

ZENITH WY

(CITY)

0130/2145

HOMWOOD AV

(CITY)

0130/1985

NADIR WY

(CITY)

0130/1645

ECCRUE WY

(CITY)

0130/1490

LANG AV

(CITY)

0130/0740

MURLAND ST

(CITY)

0130/0063

018 "DIA CIRC CONCR

LEN=0050 INSTALLED UNKN

030094 FT

1 0 00228 0 04 0357+50

NC BE NNETT ST

5 0130/0000

LENGTH(AH 3955 BK 2652)

FLEURY WY

(CITY)

0120/2515

024"H 36"W CON BOX CUL

0120/2405

LEN=0050 INSTALLED UNKN

KELLY ST

(CITY)

0120/2340

FORMOSA WY

(CITY)

0120/2160

HAMILTON AV

(CITY)

0120/1985

024"H 36"W CON BOX CUL

EXTRACT DATE: 12/28/2024 ROADWAY MANAGEMENT SYSTEM PAGE NUMBER: 408
PRINT DATE: 12/30/2024 SLD COUNTY/SR - ANNUAL PRINT COUNTY: ALLEGHENY

DIR: E TOTAL LEN: 19.169 MI. DIST: 11-1 SR: 400
LEFT MUN: PITTSBURGH C RIGHT MUN: PITTSBURGH C

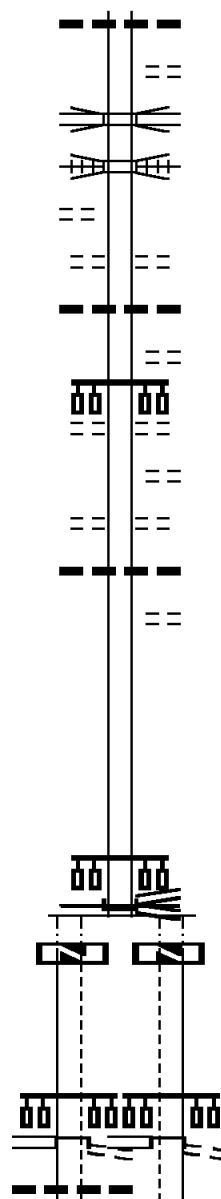
SIMONTON ST
(CITY)

0120/1400

027236 FT

LTH AH 001422 BK 001135 027236 FT
PENN AV 7107/0000
(SR0008 SEG 0080/0000) INTER-AHD
FIFTH AV
(SR0008 SEG 0081/0000)
(SR0008 SEG 0080/0000)

FIFTH AV
(CITY) 0097/1135
012 "DIA CIRC CONCR
LEN=0099 INSTALLED UNKN 0097/0989



0120/1685 LEN=0050 INSTALLED UNKN
SUSQUEHANNA ST
(CITY)
0120/1680
0120/1649 OP ID 02/7301/0000/9605
NORFOLK SOUTHERN
0120/1544 OVERPASS IS RR X-ING

MCPHERSON BL
(CITY)
0120/1090
036"H 36"W CON BOX CUL
LEN=0099 INSTALLED UNKN
0120/1065
STARLING WY
(CITY)
0120/0905
THOMAS BL
(CITY)

0120/0720
LARK WY
(CITY)
0120/0535
MEADE ST
(CITY)
0120/0365
024"H 36"W CON BOX CUL
LEN=0099 INSTALLED UNKN
0120/0350
WREN WY
(CITY)

0120/0230
027442 FT
1 0 00228 0 04 0330+98
PENN AV
(SR0008 SEG 0071/0000)
(SR0008 SEG 0070/0000)
NC N DALLAS AV

SOUTH DALLAS AV
(SR2108 SEG 0150/1995)
INTER-BK
PENN AV
(SR0008 SEG 0070/0000)
MFC BEGIN = C
0120/0000 LTH AH 002652 BK 001511

027442 FT
7100/0000
INTER-AHD
LTH AH 001511 BK 001121
PENN AV
(SR0008 SEG 0080/0000)
FIFTH AV
(SR0008 SEG 0081/0000)
(SR0008 SEG 0080/0000)

0096/1121
FIFTH AV
(CITY)

DIR: E TOTAL LEN: 19.169 MI. DIST: 11-1 SR: 400
LEFT MUN: PITTSBURGH C RIGHT MUN: PITTSBURGH C

1 0 00228 0 04 0289+69 026101 FT
BAKERY SQ BL
(GOVT)

LENGTH(AH 1135 BK 2664) 0097/0000

SIGNALIZED CROSSWALK 0091/2304

OP ID 02/0400/0090/2000 0091/2136
018"H 24"W CON BOX CUL
LEN=0060 INSTALLED UNKN 0091/1970
(APRA) BAKERY SQUARE
LIBERTY BL
(CITY)
REIZENSTEIN WY
(PRDR)

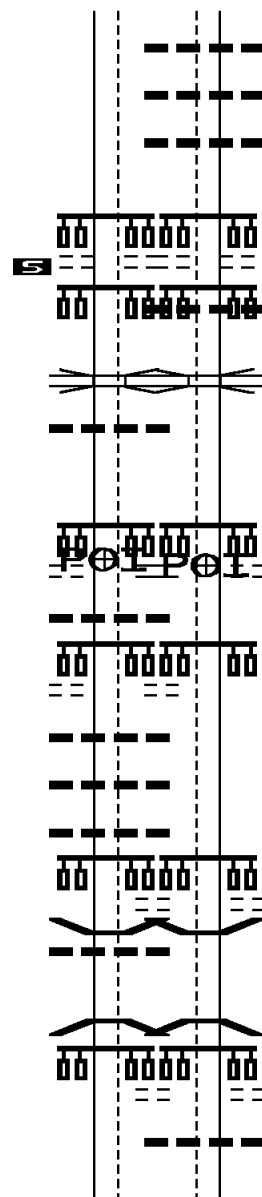
018"H 24"W CON BOX CUL 0091/1910
LEN=0045 INSTALLED UNKN 0091/1773
VILLAGE OF EAST SIDE PZ
(PRDR)

0091/1455
018 "DIA CIRC CONCR
LEN=0060 INSTALLED UNKN 0091/1186
018 "DIA CIRC CONCR
LEN=0050 INSTALLED UNKN 0091/1140
018 "DIA CIRC CONCR
LEN=0060 INSTALLED UNKN 0091/0840
SHADY AV
(CITY)

0091/0650
BMS EN 02/7301/0000/9002 0091/0601
LEN=0050 INSTALLED UNKN 0091/0600
0 0 00000 0 00 0000+00
NORFOLK SOUTHERN RAI RR
BMSBG 02/7301/0000/9002 0091/0475
SPIRIT ST
(CITY)

0091/0318

1 0 00228 0 03 0297+15 023437 FT
CENTRE AV



0096/0569

0096/0300

0096/0051

026321 FT

0096/0000

0090/2417

0090/2281

0090/2105

0090/1876

0090/1432

0090/0618

0090/0595

0090/0469

0090/0298

0090/0178

023672 FT

012 "DIA CIRC PLASTIC
LEN=0030 INSTALLED UNKN
012 "DIA CIRC CONCR
LEN=0030 INSTALLED UNKN
012 "DIA CIRC CONCR
LEN=0045 INSTALLED UNKN
0 0 00000 0 00 0000+00
BAKERY SQ BL
(GOVT)

LENGTH(AH 1121 BK 2649)
012 "DIA CIRC METAL
LEN=0099 INSTALLED UNKN
SIGNALIZED CROSSWALK

OP ID 02/0400/0090/2000

(APRA) BAKERY SQUARE
LIBERTY BL
(CITY)
REIZENSTEIN WY
(PRDR)

VILLAGE OF EAST SIDE PZ
(PRDR)

SHADY AV
(CITY)

BMS EN 02/7301/0000/9002

1 0 00228 0 03 0297+15
NORFOLK SOUTHERN RAI RR
BMSBG 02/7301/0000/9002
SPIRIT ST
(CITY)

036"H 01"W ELLIP CONC
LEN=0024 INSTALLED UNKN
1 0 00228 0 03 0297+15
CENTRE AV

DIST: 11-1 SR: 400
RIGHT MUN: PITTSBURGH C

EXTRACT DATE: 12/28/2024 ROADWAY MANAGEMENT SYSTEM PAGE NUMBER: 404
PRINT DATE: 12/30/2024 SLD COUNTY/SR - ANNUAL PRINT COUNTY: ALLEGHENY

DIR: E TOTAL LEN: 19.169 MI. DIST: 11-1 SR: 400
LEFT MUN: PITTSBURGH C RIGHT MUN: PITTSBURGH C

VINTAGE WY (CITY)	0061/1723	00	0000	00	0060/1722	VINTAGE WY (CITY)
AIKEN AV (CITY)	0061/1513	==	==	==	0060/1500	AIKEN AV (CITY)
AIKEN AV (CITY)	0061/1315	00	0000	00	0060/1290	AIKEN AV (CITY)
ATLANTIC AV (CITY)		==	==	==		ATLANTIC AV (CITY)
LIBERTY AV (CITY)						LIBERTY AV (CITY)
LIBERTY AV (CITY)						LIBERTY AV (CITY)
POWHATTAN ST (CITY)	0061/0975	00	0000	00	0060/0965	POWHATTAN ST (CITY)
CYPRESS ST (CITY)	0061/0630	==	==	==	0060/0625	CYPRESS ST (CITY)
CYPRESS ST (CITY)						CYPRESS ST (CITY)
1 0 00228 0 03 0213+21 017569 FT	0061/0285	00	0000	00	0060/0280	1 0 00228 0 03 0213+21
WOODWORTH ST (CITY)	017569 FT	==	==	==	017463 FT	WOODWORTH ST (CITY)
LENGTH(AH 2477 BK 3005)	0061/0000	S	==	==	S 0060/0000	LENGTH(AH 2484 BK 3006)
UPMC LUNA GARAGE (PRDR)		00	00			
	0051/2764	==				
			00	00		UPMC LUNA GARAGE (PRDR)
018 "DIA CIRC CONCR			==	==	0050/2753	024 "DIA CIRC CONCR
LEN=0050 INSTALLED UNKN	0051/2720	---			0050/2735	LEN=0050 INSTALLED UNKN
BMSBN 02/7301/0000/3008	0051/2716	---				
					0050/2718	BMSBN 02/7301/0000/3008
0 0 00000 0 00 0000+00						1 0 00228 0 03 0189+56
PRT EAST BUSWAY					0050/2348	PRT EAST BUSWAY
BMSBG 02/7301/0000/3008	0051/2346					BMSBG 02/7301/0000/3008
MOREWOOD AV (CITY)		00	0000	00		
	0051/2316	==	==	==	0050/2300	MOREWOOD AV (CITY)
BROUGHTON ST (CITY)	0051/1904	==				BROUGHTON ST

EXTRACT DATE: 12/28/2024 ROADWAY MANAGEMENT SYSTEM PAGE NUMBER: 403
PRINT DATE: 12/30/2024 SLD COUNTY/SR - ANNUAL PRINT COUNTY: ALLEGHENY

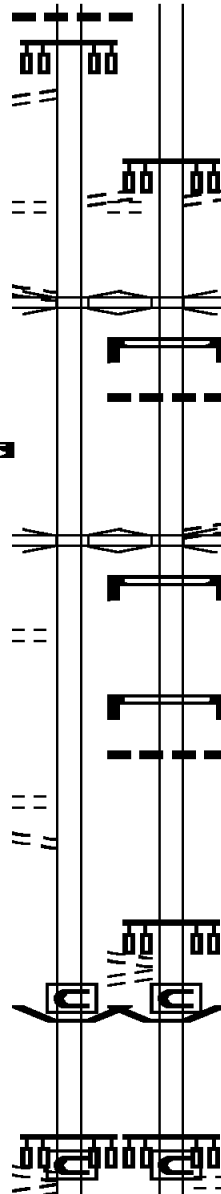
DIR: E TOTAL LEN: 19.169 MI. DIST: 11-1 SR: 400
LEFT MUN: PITTSBURGH C RIGHT MUN: PITTSBURGH C

MILLVALE AV (CITY)			0050/1885 (CITY)
			MILLVALE AV (CITY)
ENFIELD ST (CITY)	0051/1585		0050/1580
ENFIELD ST (CITY)	0051/1102		
BMSBN 02/0400/0050/0673	0051/1075		ENFIELD ST (CITY)
1 0 00228 0 03 0189+56	0051/0958		BMSBN 02/0400/0050/0673
PAT BUSWAY			1 0 00228 0 03 0182+81
BMSBG 02/0400/0050/0673	0051/0648		PAT BUSWAY
018 "DIA CIRC CONCR			BMSBG 02/0400/0050/0673
LEN=0025 INSTALLED UNKN	0051/0580		
MELWOOD AV (CITY)			
	0051/0405		
MELWOOD AV (CITY)			MELWOOD AV (CITY)
	0051/0394		MELWOOD AV (CITY)
GOLD WY (CITY)			GOLD WY (CITY)
GOLD WY (CITY)			GOLD WY (CITY)
0 0 00000 0 00 0000+00	0051/0200		0050/0195 (CITY)
CRAIG ST (CITY)	014564 FT		014457 FT
NC BAUM BL			1 0 00228 0 03 0182+81
			CRAIG ST (CITY)
LENGTH(AH 3005 BK 2783)	0051/0000		NC BAUM BL
018 "DIA CIRC CONCR			0050/0000 LENGTH(AH 3006 BK 2737)
LEN=0068 INSTALLED UNKN	0031/2410		018 "DIA CIRC CONCR
			LEN=0099 INSTALLED UNKN
			036 "DIA CIRC CONCR
			LEN=0024 INSTALLED UNKN
			024 "DIA CIR PLASTIC
			LEN=0035 INSTALLED UNKN
NC CRAIG ST			
BIGELOW BL (CITY)	0031/1615		BIGELOW BL (CITY)
			NC CRAIG ST
			0030/1506
SIGN: CANTILEVER			0030/1080
BMSID 02/0400/0031/1025	0031/1025		018 "DIA CIRC CONCR
036 "DIA CIRC METAL			LEN=0099 INSTALLED UNKN

DIR: E TOTAL LEN: 19.169 MI. DIST: 11-1 SR: 400
LEFT MUN: PITTSBURGH C RIGHT MUN: PITTSBURGH C

BLESSING ST
(CITY)
BLOOMFIELD BR
(CITY)
LC TO BLOOMFIELD BR
(CONN) 0031/0700

BRIDGE CLOSED



BRIDGE CLOSED

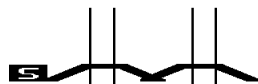
EXTRACT DATE: 12/28/2024 ROADWAY MANAGEMENT SYSTEM PAGE NUMBER: 401
PRINT DATE: 12/30/2024 SLD COUNTY/SR - ANNUAL PRINT COUNTY: ALLEGHENY

DIR: E TOTAL LEN: 19.169 MI. DIST: 11-1 SR: 400
LEFT MUN: PITTSBURGH C RIGHT MUN: PITTSBURGH C

NO UNDERPASS INFORMATION
BMSBG 02/0400/0020/0000
LENGTH(AH 2001 BK 3509)
HERRON AV
(CITY)

0021/0000

0011/3444



==

=

0020/0000

0010/3110

NO UNDERPASS INFORMATION
BMSBG 02/0400/0020/0000
LENGTH(AH 2061 BK 3184)

LC TO HERRON AV
(CONN)

1 0 00228 0 02 0090+09 006271 FT
LENGTH(AH 3509 BK 3563) 0011/0000



006475 FT 1 0 00228 0 02 0099+30
0010/0000 LENGTH(AH 3184 BK 3792)

1 0 00228 0 02 0054+99 002708 FT
LENGTH(AH 3563 BK 2708) 0007/0000
SIGN: 4 CHORD TRUSS
BMSID 02/0400/0005/2040 0005/2682



BMSID 02/0400/0005/1346 0005/1897
I-579 HOV LN
OP ID 02/6579/0010/0054 0005/1649
SR 400 TO 579 S RAMP S
(SR8078 SEG 0520/0000) 0005/1288



SIGN: 2 CHORD TRUSS
BMSID 02/0400/0005/0750 0005/1057



002683 FT 1 0 00228 0 02 0064+07
0006/0000 LENGTH(AH 3792 BK 2683)

0004/2650 SIGN: 4 CHORD TRUSS
BMSID 02/0400/0005/2040

0004/1913 SR 579 TO 400 E RAMP K
(SR8078 SEG 0020/1195)

0004/1154 SR 400 TO 579 N RAMP B
(SR8078 SEG 0010/0000)

0004/1120 I-579 HOV LN
OP ID 02/6579/0010/0054

EXTRACT DATE: 12/28/2024 ROADWAY MANAGEMENT SYSTEM PAGE NUMBER: 400
PRINT DATE: 12/30/2024 SLD COUNTY/SR - ANNUAL PRINT COUNTY: ALLEGHENY

DIR: E TOTAL LEN: 19.169 MI. DIST: 11-1 SR: 400
LEFT MUN: PITTSBURGH C RIGHT MUN: PITTSBURGH C

0 0 00000 0 00 0000+00
RAMP B 8078 NB
BMSBG 02/0400/0005/1346 0005/0877
579 S TO SR 400 W RAMP
(SR8078 SEG 0500/1362) 0005/0645

018 "DIA CIRC CONCR
LEN=0050 INSTALLED UNKN 0005/0475

BMSSEN 02/0400/0005/0417 0005/0358
SIGN: 4 CHORD TRUSS
BMSID 02/8078/0500/1310
LINCOLN HW
(CITY) 0005/0268
0 0 00000 0 00 0000+00
RAMP G 8078 SB
BMSBG 02/0400/0005/0417 0005/0256

FOR SR 0400W TO 0400E
(CONN) 0005/0093

1 0 00228 0 02 0034+65 000000 FT
NC BIGELOW BL
CHATHAM SQ
(CITY)
BIGELOW SQ INTER-BK
(CITY)
MFC BEGIN = B
LENGTH(AH 2708 BK 0000) 0005/0000

0004/1030 RAMP F 8078 SB
OP ID 02/8078/0514/0018
018 "DIA CIRC CONCR
0004/0950 LEN=0050 INSTALLED UNKN

0004/0638 SIGN: 4 CHORD TRUSS
BMSID 02/0400/0004/0700
LC FROM SEVENTH AV
(CONN)
BEDFORD AV
(CITY)

0004/0551
0004/0518 BMSSEN 02/0400/0004/0288
WASHINGTON PL
(CITY)
SEVENTH ST
(CITY)

0004/0499 1 0 00228 0 02 0034+65
RAMP E (8078 SB)
0004/0238 BMSBG 02/0400/0004/0288

0004/0200 SIGN: 4 CHORD TRUSS
BMSID 02/0400/0004/0250

0004/0059 FOR SR 0400W TO 0400E
000000 FT (CONN)
NC BIGELOW BL
CHATHAM SQ
(CITY)
BIGELOW SQ
(CITY)
MFC BEGIN = B
0004/0000 LENGTH(AH 2683 BK 0000)

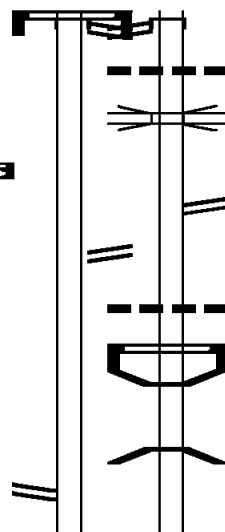
EXTRACT DATE: 12/28/2024 ROADWAY MANAGEMENT SYSTEM PAGE NUMBER: 399
PRINT DATE: 12/30/2024 SLD COUNTY/SR - ANNUAL PRINT COUNTY: ALLEGHENY
DIR: E TOTAL LEN: 35.461 MI. DIST: 11-1 SR: 376
LEFT MUN: MONROEVILLE B RIGHT MUN: MONROEVILLE B

SIGN: 4 CHORD TRUSS
BMSID 02/2048/0120/0596186763 FT
PENN LINCOLN PY INTER-AHD
(SR0022 SEG 0251/0000)
WILLIAM PENN HW
(SR2048 SEG 0121/0760) 0845/0334

0 0 00000 0 00 0000+00 186429 FT
LENGTH(AH 0334 BK 2784) 0845/0000

TURNPIKE RAMP RD
(TNPK) 0841/2261

RAMP L RD
(SR8022 SEG 0500/0739) 0841/1334



187235 FT
INTER-AHD

0844/0798

0844/0250

0844/0241

186437 FT

0844/0000

0840/2511

0840/2286

0840/2205

0840/1977

0840/1706

PENN LINCOLN PY
(SR0022 SEG 0250/0000)
WILLIAM PENN HW
(SR2048 SEG 0120/0600)
018"H 18"W ELLIP CONC
LEN=0024 INSTALLED UNKN
I-76
OP ID 02/7076/9900/5635
0 0 00000 0 00 0000+00
LENGTH(AH 0798 BK 2640)
TURNPIKE RAMP RD
(TNPK)






















018 "DIA CIRC CONCR
LEN=0099 INSTALLED UNKN
SIGN: 4 CHORD TRUSS
BMSID 02/0376/0840/2205
BMSSEN 02/0376/0840/1706
0 00000 0 0 0000+00
SR 2048 WB
BMSBG 02/0376/0840/1706

RAMP M RD

DIST: 11-1 SR: 376
RIGHT MUN: MONROEVILLE B

EXTRACT DATE: 12/28/2024 ROADWAY MANAGEMENT SYSTEM PAGE NUMBER: 397
PRINT DATE: 12/30/2024 SLD COUNTY/SR - ANNUAL PRINT COUNTY: ALLEGHENY

DIR: E TOTAL LEN: 35.461 MI. DIST: 11-1 SR: 376
LEFT MUN: MONROEVILLE B RIGHT MUN: MONROEVILLE B

GARDEN CITY			GARDEN CITY	
OP ID 02/2099/0010/0000	0831/2272		0830/2242	OP ID 02/2099/0010/0000
			0830/2214	SIGN: STRUC MOUNTED
			0830/2150	BMSID 02/2099/0010/0010
			0830/2128	024"H 24"W CON BOX CUL
			0830/1828	LEN=0050 INSTALLED UNKN
			0830/1789	018"DIA CIRC CONCR
			0830/1584	LEN=0099 INSTALLED UNKN
024"DIA CIRC CONCR	LEN=0060 INSTALLED UNKN 0831/1500		0830/1494	024"H 24"W CON BOX CUL
			0830/1235	LEN=0060 INSTALLED UNKN
024"DIA CIRC CONCR	LEN=0060 INSTALLED UNKN 0831/1200			018"DIA CIRC CONCR
			0830/1195	LEN=0099 INSTALLED UNKN
BMS EN 02/0376/0830/0726	0831/0930		0830/0950	024"H 24"W CON BOX CUL
			0830/0940	LEN=0040 INSTALLED UNKN
0 00000 0 0 0000+00			0830/0726	0 00000 0 0 0000+00
OLD W.PENN HIGHWAY				OLD W.PENN HIGHWAY
BMSBG 02/0376/0830/0726	0831/0706		0830/0400	BMSBG 02/0376/0830/0726
018"DIA CIRC CONCR	LEN=0099 INSTALLED UNKN 0831/0436			024"H 24"W CON BOX CUL
			0830/0133	LEN=0060 INSTALLED UNKN
024"DIA CIRC CONCR	LEN=0168 INSTALLED UNKN 0831/0168		0830/0000	0 0 00000 0 00 0000+00
				MILEPOST 083.00
0 0 00000 0 00 0000+00	178290 FT		0824/2442	LENGTH(AH 2640 BK 2641)
MILEPOST 083.00			0824/2263	024"H 24"W CON BOX CUL
LENGTH(AH 2661 BK 2641)	0831/0000			LEN=0160 INSTALLED UNKN
018"DIA CIRC CONCR	LEN=0099 INSTALLED UNKN 0825/2514			018"DIA CIRC CONCR
				LEN=0012 INSTALLED UNKN
018"DIA CIRC CONCR	LEN=0099 INSTALLED UNKN 0825/2252			













EXTRACT DATE: 12/28/2024 ROADWAY MANAGEMENT SYSTEM PAGE NUMBER: 396
PRINT DATE: 12/30/2024 SLD COUNTY/SR - ANNUAL PRINT COUNTY: ALLEGHENY

DIR: E TOTAL LEN: 35.461 MI. DIST: 11-1 SR: 376
LEFT MUN: MONROEVILLE B RIGHT MUN: MONROEVILLE B

					0824/2219	LEN=0070	INSTALLED	UNKN
						018 "DIA	CIRC CONCR	
					0824/1922	LEN=0030	INSTALLED	UNKN
						024"H 24"W	CON BOX	CUL
					0824/1891	LEN=0036	INSTALLED	UNKN
018 "DIA	CIRC CONCR							
LEN=0099	INSTALLED UNKN	0825/1700						
					0824/1674	018 "DIA	CIRC CONCR	
						LEN=0048	INSTALLED	UNKN
						024"H 24"W	CON BOX	CUL
					0824/1651	LEN=0060	INSTALLED	UNKN
						018 "DIA	CIRC CONCR	
018 "DIA	CIRC CONCR				0824/1374	LEN=0048	INSTALLED	UNKN
LEN=0099	INSTALLED UNKN	0825/1359						
						024"H 24"W	CON BOX	CUL
					0824/1326	LEN=0060	INSTALLED	UNKN
						024"H 24"W	CON BOX	CUL
					0824/1057	LEN=0060	INSTALLED	UNKN
						018 "DIA	CIRC CONCR	
					0824/1055	LEN=0002	INSTALLED	UNKN
						018 "DIA	CIRC CONCR	
					0824/0773	LEN=0060	INSTALLED	UNKN
						024"H 24"W	ELLIP CONC	
					0824/0470	LEN=0036	INSTALLED	UNKN
						024"H 24"W	ELLIP CONC	
0 0 00000	0 00 0000+00	175649 FT			0824/0207	LEN=0050	INSTALLED	UNKN
LENGTH(AH 2641	BK 2613)	0825/0000			175876 FT	0 0 00000	0 00 0000+00	
					0824/0000	LENGTH(AH 2641	BK 2640)	
						018 "DIA	CIRC CONCR	
					0820/2629	LEN=0011	INSTALLED	UNKN
						024"H 24"W	CON BOX	CUL
					0820/2600	LEN=0036	INSTALLED	UNKN
						024"H 24"W	ELLIP CONC	
					0820/2252	LEN=0036	INSTALLED	UNKN
						018 "DIA	CIRC CONCR	
					0820/2239	LEN=0013	INSTALLED	UNKN
						024"H 24"W	CON BOX	CUL
					0820/1955	LEN=0048	INSTALLED	UNKN
						018 "DIA	CIRC CONCR	
					0820/1937	LEN=0018	INSTALLED	UNKN
018 "DIA	CIRC CONCR							
LEN=0099	INSTALLED UNKN	0821/1531						
MONROEVILLE						MONROEVILLE		
PENN HILLS T		0821/1444			0820/1480	PENN HILLS T		
						024"H 24"W	CON BOX	CUL
018 "DIA	CIRC CONCR				0820/1458	LEN=0036	INSTALLED	UNKN
LEN=0099	INSTALLED UNKN	0821/1176						
						024"H 24"W	CON BOX	CUL

EXTRACT DATE: 12/28/2024 ROADWAY MANAGEMENT SYSTEM PAGE NUMBER: 395
PRINT DATE: 12/30/2024 SLD COUNTY/SR - ANNUAL PRINT COUNTY: ALLEGHENY

DIR: E TOTAL LEN: 35.461 MI. DIST: 11-1 SR: 376
LEFT MUN: PENN HILLS T RIGHT MUN: PENN HILLS T

BMS EN 02/0376/0820/0342 0821/1050		0820/1161 LEN=0036 INSTALLED UNKN 0820/1048 BMS EN 02/0376/0820/0342
0 00000 0 0 0000+00 THOMPSON RUN ROAD BMS BG 02/0376/0820/0342 0821/0344		0 00000 0 0 0000+00 THOMPSON RUN ROAD BMS BG 02/0376/0820/0342
BR. THOMPSON STRUCTURE LENGTH 10 FT BMS ID 02/0376/0820/0080 0821/0084		0820/0342 0820/0279 BR. THOMPSON STRUCTURE LENGTH 10 FT BMS ID 02/0376/0820/0080
0 0 00000 0 00 0000+00 173036 FT MILEPOST 082.00 LENGTH(AH 2613 BK 2640) 0821/0000		0820/0006 173236 FT 0820/0000 0814/2230
018 "DIA CIRC CONCR LEN=0060 INSTALLED UNKN 0815/1994		0820/0000 0814/2230 0814/1946
		0814/1946 0814/1266
		0814/1266 0814/0980
		0814/0980 0814/0695
		0814/0695 0814/0690
018 "DIA CIRC CONCR LEN=0099 INSTALLED UNKN 0815/0402		0814/0690 0814/0390
		0814/0390 0814/0370
018 "DIA CIRC CONCR LEN=0099 INSTALLED UNKN 0815/0132		0814/0370 0814/0114
		0814/0114 0814/0090
0 0 00000 0 00 0000+00 170396 FT LENGTH(AH 2640 BK 2630) 0815/0000		0814/0090 170596 FT 0814/0000
		0814/0000 0810/2360
018 "DIA CIRC CONCR LEN=0065 INSTALLED UNKN 0811/2052		0810/2360

EXTRACT DATE: 12/28/2024 ROADWAY MANAGEMENT SYSTEM PAGE NUMBER: 394
PRINT DATE: 12/30/2024 SLD COUNTY/SR - ANNUAL PRINT COUNTY: ALLEGHENY

DIR: E TOTAL LEN: 35.461 MI. DIST: 11-1 SR: 376
LEFT MUN: PENN HILLS T RIGHT MUN: PENN HILLS T

JEFF. HTS. RD.			JEFF. HTS. RD.	
OP ID	02/2092/0010/0000 0811/1342		OP ID	02/2092/0010/0000
018 "DIA CIRC CONCR			024"H 24"W CON BOX CUL	
LEN=0099 INSTALLED UNKN 0811/0939			LEN=0036 INSTALLED UNKN	
018 "DIA CIRC CONCR			024"H 24"W CON BOX CUL	
LEN=0099 INSTALLED UNKN 0811/0686			LEN=0036 INSTALLED UNKN	
PENN HILLS			024"H 24"W CON BOX CUL	
WILKINS T	0811/0162		LEN=0036 INSTALLED UNKN	
018 "DIA CIRC CONCR			PENN HILLS	
LEN=0036 INSTALLED UNKN 0811/0030			WILKINS T	
0 0 00000 0 00 0000+00 167766 FT			167982 FT	0 0 00000 0 00 0000+00
MILEPOST 081.00			024"H 24"W CON BOX CUL	
LENGTH(AH 2630 BK 2578) 0811/0000			LEN=0036 INSTALLED UNKN	
BMSSEN 02/0376/0804/1997 0805/2562			MILEPOST 081.00	
0 00000 0 0 0000+00			LENGTH(AH 2614 BK 2552)	
SUNSET DRIVE			BMSSEN 02/0376/0804/1997	
BMSBG 02/0376/0804/1997 0805/2016			0 00000 0 0 0000+00	
			SUNSET DRIVE	
			BMSBG 02/0376/0804/1997	
			024"H 24"W CON BOX CUL	
			LEN=0036 INSTALLED UNKN	
			018 "DIA CIRC CONCR	
			LEN=0024 INSTALLED UNKN	
			024"H 24"W CON BOX CUL	
			LEN=0036 INSTALLED UNKN	
			018 "DIA CIRC CONCR	
			LEN=0024 INSTALLED UNKN	
024 "DIA CIRC CONCR				
LEN=0099 INSTALLED UNKN 0805/1460			024"H 24"W CON BOX CUL	
			LEN=0036 INSTALLED UNKN	
			018 "DIA CIRC CONCR	
			LEN=0024 INSTALLED UNKN	
018 "DIA CIRC CONCR				
LEN=0036 INSTALLED UNKN 0805/1255			WILKINS	
WILKINS			CHURCHILL B	
CHURCHILL B	0805/1234		RAMP D RD	
			(SR8020 SEG 0750/1483)	
			024 "DIA CAST IRON	
018 "DIA CIRC CONCR			LEN=0036 INSTALLED UNKN	
LEN=0036 INSTALLED UNKN 0805/0950				
			018 "DIA CIRC CONCR	

EXTRACT DATE: 12/28/2024 ROADWAY MANAGEMENT SYSTEM PAGE NUMBER: 393
PRINT DATE: 12/30/2024 SLD COUNTY/SR - ANNUAL PRINT COUNTY: ALLEGHENY

DIR: E TOTAL LEN: 35.461 MI. DIST: 11-1 SR: 376
LEFT MUN: CHURCHILL B RIGHT MUN: CHURCHILL B

DMS SIGN STRUCTURE
BMSID 02/0376/0804/0813 0805/0830

RAMP F RD
(SR8020 SEG 0500/0000) 0805/0507

024 "DIA CIRC CONCR
LEN=0070 INSTALLED UNKN 0805/0367

0 0 00000 0 00 0000+00 165188 FT
LENGTH(AH 2578 BK 2679) 0805/0000
BMSID 02/0376/0800/2406 0801/2678
0 00000 0 0 0000+00
LR 395 NB/SB
BMSBG 02/0376/0800/2406 0801/2346

BR CHALFONT
STRUCTURE LENGTH 16 FT
BMSID 02/0376/0800/2345 0801/2326
RAMP C RD
(SR8020 SEG 0250/1284) 0801/1889

CHALFONT RUN
STRUCTURE LENGTH 16 FT
BMSID 02/0376/0800/1443 0801/1450
BMSID 02/0376/0800/0915 0801/0947
0 00000 0 0 0000+00
SR 0022 TO 376 WB
BMSBG 02/0376/0800/0915 0801/0869
012 "DIA CIR PLASTIC
LEN=0288 INSTALLED UNKN 0801/0733

RAMP A RD
(SR8018 SEG 0510/0277) 0801/0092
0 0 00000 0 00 0000+00 162509 FT
MILEPOST 080.00
LENGTH(AH 2679 BK 2659) 0801/0000

SIGN: 4 CHORD TRUSS

0804/0905 LEN=0024 INSTALLED UNKN
DMS SIGN STRUCTURE
0804/0813 BMSID 02/0376/0804/0813
024 "DIA CIRC CONCR
0804/0612 LEN=0024 INSTALLED UNKN
RAMP E RD
0804/0575 (SR8020 SEG 0760/0000)

0804/0390 018 "DIA CIRC CONCR
LEN=0036 INSTALLED UNKN

0804/0289 018 "DIA CIRC CONCR
LEN=0024 INSTALLED UNKN
0804/0085 RWIS SITE/AT CHURCHILL
165430 FT
0804/0000 0 0 0000+00
0800/2738 LENGTH(AH 2552 BK 2753)
BMSID 02/0376/0800/2406
0 00000 0 0 0000+00

0800/2406 LR 395 NB/SB
BMSBG 02/0376/0800/2406
0800/2385 024 "DIA CAST IRON
LEN=0036 INSTALLED UNKN
BR CHALFONT
STRUCTURE LENGTH 16 FT
0800/2345 BMSID 02/0376/0800/2345

0800/1580 018 "DIA CIRC CONCR
LEN=0036 INSTALLED UNKN
CHALFONT RUN
STRUCTURE LENGTH 16 FT
0800/1443 BMSID 02/0376/0800/1443
0800/0993 BMSID 02/0376/0800/0915
0 00000 0 0 0000+00
SR 0022 TO 376 WB
0800/0915 BMSBG 02/0376/0800/0915

0800/0549 018 "DIA CIRC CONCR
LEN=0036 INSTALLED UNKN
0800/0092 048 "DIA CIRC CONCR
LEN=0024 INSTALLED UNKN
0800/0000 0 0 0000+00
MILEPOST 080.00
0800/0000 LENGTH(AH 2753 BK 2640)
SR 2048 SH
0794/2546 (SR2048 SEG 0010/0000)
SIGN: 4 CHORD TRUSS

EXTRACT DATE: 12/28/2024 ROADWAY MANAGEMENT SYSTEM PAGE NUMBER: 392
PRINT DATE: 12/30/2024 SLD COUNTY/SR - ANNUAL PRINT COUNTY: ALLEGHENY

DIR: E TOTAL LEN: 35.461 MI. DIST: 11-1 SR: 376
LEFT MUN: CHURCHILL B RIGHT MUN: CHURCHILL B

BMSID 02/0376/0794/2465	0795/2503		0794/2465	BMSID 02/0376/0794/2465
018 "DIA CIRC CONCR				
LEN=0036	INSTALLED UNKN	0795/1646		
			M 0794/1442	ATR 208
			0794/1299	018 "DIA CIRC CONCR
			0794/1298	LEN=0036 INSTALLED UNKN
				018 "DIA CIRC CONCR
				LEN=0099 INSTALLED UNKN
ATR 208	0795/1297	M		
SIGN: 4 CHORD TRUSS				SIGN: 4 CHORD TRUSS
BMSID 02/0376/0794/1169	0795/1201		0794/1169	BMSID 02/0376/0794/1169
PENN AV (EXIT 79B)				
(SR2110 SEG 0045/1403)	0795/1104			
			0794/0996	018 "DIA CIRC CONCR
			0794/0504	LEN=0099 INSTALLED UNKN
			0794/0273	RAMP B RD
				(SR8016 SEG 0750/0312)
				PENN AV
				(SR2110 SEG 0044/0567)
018 "DIA CIR PLASTIC				
LEN=0099	INSTALLED UNKN	0795/0035		
0 0 00000 0 00 0000+00	159850 FT		160037 FT	0 0 00000 0 00 0000+00
LENGTH(AH 2659 BK 2736)	0795/0000		0794/0000	LENGTH(AH 2640 BK 2641)
			0790/2506	RAMP A RD
				(SR8016 SEG 0010/0000)
BMSID 02/0376/0791/2278	0791/2278		0790/2199	SIGN: 4 CHORD TRUSS
				BMSID 02/0376/0790/2199
0 00000 0 0 0000+00				
SR 2110				
BMSBG 02/0376/0791/2278	0791/2145		0790/1804	BMSID 02/0376/0790/1628
BMSID 02/0376/0790/1628	0791/1829			0 00000 0 0 0000+00
0 00000 0 0 0000+00			0790/1628	SR 0130 EB BEULAH ROAD
SR 0130 EB BEULAH ROAD				BMSBG 02/0376/0790/1628
BMSBG 02/0376/0790/1628	0791/1653			
018 "DIA CIRC CONCR				
LEN=0036	INSTALLED UNKN	0791/1187	0790/1159	018 "DIA CIRC CONCR
				LEN=0099 INSTALLED UNKN
018 "DIA CIRC CONCR				
LEN=0099	INSTALLED UNKN	0791/1085		
018 "DIA CIRC CONCR				
LEN=0036	INSTALLED UNKN	0791/0591		
SIGN: CANTILEVER				
BMSID 02/0376/0791/0384	0791/0384			
018 "DIA CIRC CONCR				
LEN=0040	INSTALLED UNKN	0791/0371	0790/0309	018 "DIA CIRC CONCR
				LEN=0099 INSTALLED UNKN

[illegible]

EXTRACT DATE: 12/28/2024 ROADWAY MANAGEMENT SYSTEM PAGE NUMBER: 390
PRINT DATE: 12/30/2024 SLD COUNTY/SR - ANNUAL PRINT COUNTY: ALLEGHENY

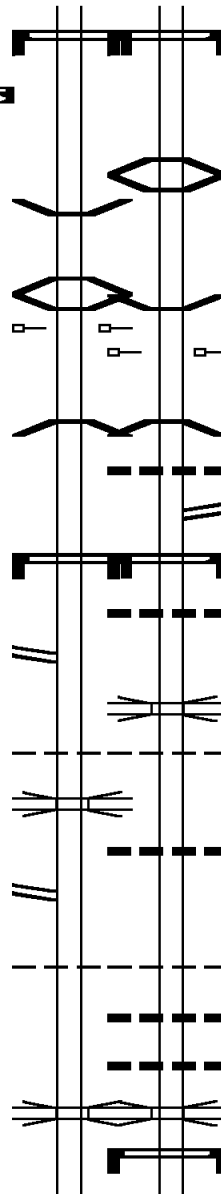
DIR: E TOTAL LEN: 35.461 MI. DIST: 11-1 SR: 376
LEFT MUN: BRADDOCK HILLS B RIGHT MUN: BRADDOCK HILLS B

SIGN: 4 CHORD TRUSS
BMSID 02/0376/0780/0031 0781/0101
0 0 00000 0 00 0000+00 152116 FT
LENGTH(AH 2358 BK 2848) 0781/0000

BMSEN 02/0376/0774/2858 0775/2848
0 00000 0 0 0000+00
RAMP A 8012 WB
BMSBG 02/0376/0774/2858 0775/2791
BMSEN 02/0376/0774/2445 0775/2676
MILEPOST 078.00 0775/2544
0 00000 0 0 0000+00
ARDMORE BLVD
BMSBG 02/0376/0774/2445 0775/2386

SIGN: 4 CHORD TRUSS
BMSID 02/0376/0774/2076 0775/2026
RAMP A RD
(SR8012 SEG 0250/0461) 0775/1704
BRADDOCK HILLS
EDGEWOOD B 0775/1513
SR 8012 (RAMP D) E
OP ID 02/8012/0280/0516 0775/1464
RAMP C RD
(SR8012 SEG 0270/1614) 0775/0875
EDGEWOOD
BRADDOCK HILLS B 0775/0237

SR 2051
OP ID 02/2051/0090/0854 0775/0023
0 0 00000 0 00 0000+00 149268 FT



SIGN: 4 CHORD TRUSS
BMSID 02/0376/0780/0031 0781/0101
152473 FT
0780/0000
0774/2858
0774/2915
0774/2735
0774/2544
0774/2445
0774/2444
0774/2171
0774/2076
0774/1772
0774/1532
0774/1472
0774/0944
0774/0279
0774/0250
0774/0175
0774/0031
0774/0009
149505 FT
SIGN: 4 CHORD TRUSS
BMSID 02/0376/0780/0031
0 0 00000 0 00 0000+00
LENGTH(AH 2649 BK 2968)
0 00000 0 0 0000+00
RAMP A 8012 WB
BMSBG 02/0376/0774/2858
BMSEN 02/0376/0774/2858
BMSEN 02/0376/0774/2445
MILEPOST 078.00
0 00000 0 0 0000+00
ARDMORE BLVD
BMSBG 02/0376/0774/2445
018 "DIA CIRC CONCR
LEN=0099 INSTALLED UNKN
RAMP B RD
(SR8012 SEG 0010/0000)
SIGN: 4 CHORD TRUSS
BMSID 02/0376/0774/2076
036 "DIA CIRC CONCR
LEN=0099 INSTALLED UNKN
SR 8012 (RAMP D) E
OP ID 02/8012/0280/0516
BRADDOCK HILLS
EDGEWOOD B
036 "DIA CIRC CONCR
LEN=0099 INSTALLED UNKN
EDGEWOOD
BRADDOCK HILLS B
048 "DIA CIRC CONCR
LEN=0099 INSTALLED UNKN
018 "DIA CIRC CONCR
LEN=0036 INSTALLED UNKN
SR 2051
OP ID 02/2051/0090/0854
SIGN: CANTILEVER
BMSID 02/0376/0774/0009
0 0 00000 0 00 0000+00

RAMP G RD

EXTRACT DATE: 12/28/2024 ROADWAY MANAGEMENT SYSTEM PAGE NUMBER: 388
PRINT DATE: 12/30/2024 SLD COUNTY/SR - ANNUAL PRINT COUNTY: ALLEGHENY

DIR: E TOTAL LEN: 35.461 MI. DIST: 11-1 SR: 376
LEFT MUN: PITTSBURGH C RIGHT MUN: PITTSBURGH C

PITTSBURGH				0764/1050 (SR8010 SEG 0750/0408)
SWISSVALE B	0765/0844			
BMS EN 02/0376/0764/0513	0765/0677			018 "DIA CIRC CONCR LEN=0036 INSTALLED UNKN
				0764/0728 0764/0714 BMS EN 02/0376/0764/0513 EDGEWOOD
0 00000 0 0 0000+00				0764/0605 SWISSVALE B 0 00000 0 0 0000+00
BRADDOCK AVE LOCAL				0764/0513 BRADDOCK AVE LOCAL
BMSBG 02/0376/0764/0513	0765/0476			BMSBG 02/0376/0764/0513
SWISSVALE				
PITTSBURGH C	0765/0379			
BMS EN 02/0376/0764/0000	0765/0174			RAMP X RD (SR8010 SEG 0030/0220)
				0764/0260 0764/0174 BMS EN 02/0376/0764/0000 SWISSVALE
0 00000 0 0 0000+00 144031 FT				0764/0140 PITTSBURGH C 144225 FT
RAMP B 8010 EB				0 00000 0 0 0000+00
BMSBG 02/0376/0764/0000				RAMP B 8010 EB
LENGTH(AH 2810 BK 2642)	0765/0000			BMSBG 02/0376/0764/0000
BRADDOCK AV INT/RAMP E				LENGTH(AH 2640 BK 2646)
(SR8010 SEG 0540/1527)	0761/2407			
RAMP F RD				018 "DIA CIRC CONCR LEN=0036 INSTALLED UNKN
(SR8010 SEG 0250/0936)	0761/2385			0760/2391
				018 "DIA CIRC CONCR LEN=0036 INSTALLED UNKN
				0760/2118
				018 "DIA CIR PLASTIC LEN=0036 INSTALLED UNKN
				0760/1864
				RAMP A RD (SR8010 SEG 0010/0000)
				0760/1791
				048 "DIA CIRC CONCR LEN=0040 INSTALLED UNKN
				0760/0961
				024 "DIA CIRC CONCR LEN=0030 INSTALLED UNKN
				0760/0668
				024 "DIA CIRC CONCR LEN=0030 INSTALLED UNKN
				0760/0368
SIGN: CANTILEVER				
BMSID 02/0376/0761/0264	0761/0264			0760/0122 MILEPOST 076.00
				018 "DIA CIRC CONCR LEN=0099 INSTALLED UNKN
0 0 00000 0 00 0000+00 141389 FT				0760/0038
MILEPOST 076.00				141579 FT
LENGTH(AH 2642 BK 1560)	0761/0000			0760/0000
				0 0 00000 0 00 0000+00 LENGTH(AH 2646 BK 1561) 024 "DIA CIRC CONCR

EXTRACT DATE: 12/28/2024 ROADWAY MANAGEMENT SYSTEM PAGE NUMBER: 387
PRINT DATE: 12/30/2024 SLD COUNTY/SR - ANNUAL PRINT COUNTY: ALLEGHENY

DIR: E TOTAL LEN: 35.461 MI. DIST: 11-1 SR: 376
LEFT MUN: PITTSBURGH C RIGHT MUN: PITTSBURGH C

SIGN: CANTILEVER
BMSID 02/0376/0755/0910 0755/0910
BMSSEN 02/0376/0754/0000 0755/0863



0754/1283 LEN=0030 INSTALLED UNKN

0 00000 0 0 0000+00 139829 FT
COMMERCIAL STREET
BMSBG 02/0376/0754/0000
LENGTH(AH 1560 BK 1059) 0755/0000



0754/0863 BMSSEN 02/0376/0754/0000
140018 FT 0 00000 0 0 0000+00

SIGN: 4 CHORD TRUSS
BMSID 02/0376/0750/0938 0751/0927



0754/0000
0750/0938 BMSID 02/0376/0750/0938

018 "DIA CIRC CONCR
LEN=0099 INSTALLED UNKN 0751/0277



0750/0781 018 "DIA CIRC CONCR
LEN=0036 INSTALLED UNKN
0750/0763 024 "DIA CIRC CONCR
LEN=0099 INSTALLED UNKN
0750/0484 024 "DIA CIRC CONCR
LEN=0030 INSTALLED UNKN
0750/0480 018 "DIA CIRC CONCR
LEN=0036 INSTALLED UNKN
0750/0280 SERVICE ENT RD
(GOVT)

0 0 00000 0 00 0000+00 138770 FT
LENGTH(AH 1059 BK 5293) 0751/0000
NC PENN LINCOLN PY



0750/0265 024 "DIA CIRC CONCR
LEN=0030 INSTALLED UNKN
0750/0102 024 "DIA CIRC CONCR
LEN=0030 INSTALLED UNKN
138937 FT 0 0 00000 0 00 0000+00
NC PENN LINCOLN PY
0750/0000 LENGTH(AH 1081 BK 5297)

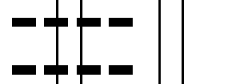
MILEPOST 075.00 0745/2640



0744/2640

MILEPOST 075.00

024 "H 24 "W CON BOX CUL
LEN=0024 INSTALLED UNKN 0745/1659
018 "H 18 "W CON BOX CUL
LEN=0024 INSTALLED UNKN 0745/1396
018 "DIA CIRC CONCR



EXTRACT DATE: 12/28/2024 ROADWAY MANAGEMENT SYSTEM PAGE NUMBER: 386
PRINT DATE: 12/30/2024 SLD COUNTY/SR - ANNUAL PRINT COUNTY: ALLEGHENY

DIR: E TOTAL LEN: 35.461 MI. DIST: 11-1 SR: 376
LEFT MUN: PITTSBURGH C RIGHT MUN: PITTSBURGH C

LEN=0024 INSTALLED UNKN 0745/1173

SQUIRREL HILL
OP ID 02/0376/0745/5293 0745/1065

BMSSEN 02/0376/0744/0878 0745/1023

NC SQUIRREL HILL TN
036 "DIA CIRC CONCR
LEN=0024 INSTALLED UNKN 0745/0935
0 00000 0 0 0000+00

NO UNDERPASS INFORMATIO
BMSBG 02/0376/0744/0878 0745/0932
BMSSEN 02/0376/0744/0762 0745/0851
0 00000 0 0 0000+00

RAMP H 8008
BMSBG 02/0376/0744/0762 0745/0752
036 "DIA CIRC CONCR
LEN=0024 INSTALLED UNKN 0745/0735

OTHER IN-PAV 677 0745/0532M

SIGN: 4 CHORD TRUSS
BMSID 02/0376/0745/0158 0745/0158

RAMP D RD
(SR8008 SEG 0510/0000) 0745/0038
0 0 00000 0 00 0000+00 133477 FT
LENGTH(AH 5293 BK 2622) 0745/0000

SR 8008 EB
OP ID 02/8008/0510/0569 0741/2181

SIGN: 4 CHORD TRUSS
BMSID 02/0376/0740/1365 0741/1337

NC SQUIRREL HILL TN

SQUIRREL HILL
0744/1065 OP ID 02/0376/0744/1065
032"H 32"W ELLIP CONC

0744/1051 LEN=0024 INSTALLED UNKN
024"H 24"W CON BOX CUL
0744/0978 LEN=0024 INSTALLED UNKN
0744/0969 BMSSEN 02/0376/0744/0878

0 00000 0 0 0000+00
NO UNDERPASS INFORMATIO
BMSBG 02/0376/0744/0878
BMSSEN 02/0376/0744/0762
0 00000 0 0 0000+00
RAMP H 8008
BMSBG 02/0376/0744/0762

M 0744/0554 OTHER IN-PAV 677

0744/0314 036 "DIA CIRC CONCR
LEN=0099 INSTALLED UNKN

0744/0136 RAMP E RD
(SR8008 SEG 0750/0000)

133640 FT 0 0 00000 0 00 0000+00
0744/0000 LENGTH(AH 5297 BK 2640)

0740/2510 SIGN: CANTILEVER
BMSID 02/0376/0740/2510
024"H 24"W CON BOX CUL
0740/2472 LEN=0024 INSTALLED UNKN
018 "DIA CIRC CONCR
0740/2262 LEN=0099 INSTALLED UNKN

SR 8008 EB
0740/2211 OP ID 02/8008/0510/0569
036 "DIA CIRC CONCR
0740/2020 LEN=0099 INSTALLED UNKN
RAMP B RD
0740/1852 (SR8008 SEG 0010/0538)

036 "DIA CIRC CONCR
0740/1550 LEN=0099 INSTALLED UNKN
SIGN: 4 CHORD TRUSS
0740/1365 BMSID 02/0376/0740/1365
024"H 24"W CON BOX CUL

DIR: E TOTAL LEN: 35.461 MI. DIST: 11-1 SR: 376
LEFT MUN: PITTSBURGH C RIGHT MUN: PITTSBURGH C

DIR: E		TOTAL LEN: 35.461 MI.		DIST: 11-1		SR: 376	
LEFT MUN: PITTSBURGH C				RIGHT MUN: PITTSBURGH C			
DMS	SIGN	STRUCTURE			DMS	SIGN	STRUCTURE
BMSID	02/0376/0734/0153	0735/0128			0734/0153	BMSID	02/0376/0734/0153
0 00000	0 00 0000+00	128554 FT			128699 FT	0 0 00000	0 00 0000+00
P ID	02/0376/0735/0000				0734/0000	LENGTH(AH	2301 BK 2980)
LENGTH(AH	2301 BK 2934)	0735/0000			0730/2980	BMSEN	02/0376/0730/1965
BMSEN	02/0376/0730/1965	0731/2934					
0 00000	0 0 0000+00				0 00000	0 0 0000+00	
WINEBURN/	FRAZIER	STRE			0730/1965	SWINEBURN/	FRAZIER
BMSBG	02/0376/0730/1965	0731/1919			0730/1965	BMSBG	02/0376/0730/1965
SIGN:	CANTILEVER						
BMSID	02/0376/0731/1878	0731/1878					
					0730/1688	018 " DIA	CIRC CONCR
					0730/1440	LEN=0024	INSTALLED UNKN
					0730/1263	018 " DIA	CIRC CONCR
					0730/1215	LEN=0024	INSTALLED UNKN
					0730/1037	020 " DIA	CIRC CONCR
					0730/1001	LEN=0099	INSTALLED UNKN
					0730/0790	018 " DIA	CIRC CONCR
					0730/0594	LEN=0024	INSTALLED UNKN
					0730/0122	018 " DIA	CIRC CONCR
0 00000	0 00 0000+00	125620 FT			125719 FT	LEN=0024	INSTALLED UNKN
MILEPOST	073.00				0730/0000	0 0 00000	0 00 0000+00
LENGTH(AH	2934 BK 2661)	0731/0000			0724/2595	MILEPOST	073.00
					0724/2572	LENGTH(AH	2980 BK 2641)
						016 "H	16 "W ELLIP CONC
24 "H	24 "W CON BOX CUL					LEN=0024	INSTALLED UNKN
LEN=0024	INSTALLED UNKN	0725/2599				RAMP B RD	
018 " DIA	CIRC CONCR					(SRB006	SEG 0750/0869)
LEN=0024	INSTALLED UNKN	0725/2504					
SIGN:	4 CHORD TRUSS						
BMSID	02/0376/0724/2350	0725/2381			0724/2350	SIGN:	4 CHORD TRUSS
24 "H	24 "W CON BOX CUL					BMSID	02/0376/0724/2350
LEN=0024	INSTALLED UNKN	0725/2380					
24 "H	24 "W CON BOX CUL						
LEN=0024	INSTALLED UNKN	0725/2242					
RAMP A RD							

EXTRACT DATE: 12/28/2024 ROADWAY MANAGEMENT SYSTEM PAGE NUMBER: 383
PRINT DATE: 12/30/2024 SLD COUNTY/SR - ANNUAL PRINT COUNTY: ALLEGHENY

DIR: E TOTAL LEN: 35.461 MI. DIST: 11-1 SR: 376
LEFT MUN: PITTSBURGH C RIGHT MUN: PITTSBURGH C

(SR8006 SEG 0500/0000)	0725/2211	==			
024"H 24"W CON BOX CUL					
LEN=0024 INSTALLED UNKN	0725/2132	---			
024"H 24"W CON BOX CUL					
LEN=0024 INSTALLED UNKN	0725/2007	---			
DRAINAGE					
STRUCTURE LENGTH 28 FT					
BMSID 02/0376/0724/1670	0725/1895	>---			
018"DIA CIRC CONCR					
LEN=0024 INSTALLED UNKN	0725/1886	---			
BMSEN 02/0376/0724/1534	0725/1828	---			
				0724/1730	BMSEN 02/0376/0724/1534
					DRAINAGE
				0724/1670	STRUCTURE LENGTH 28 FT
					BMSID 02/0376/0724/1670
024"H 24"W CON BOX CUL					
LEN=0024 INSTALLED UNKN	0725/1763	---			
				0724/1576	SIGN: 4 CHORD TRUSS
					BMSID 02/0376/0724/1576
024"H 24"W CON BOX CUL					
LEN=0024 INSTALLED UNKN	0725/1638	---			
0 00000 0 0 0000+00					
SR 0885 BATES STREET					
BMSBG 02/0376/0724/1534	0725/1632	---			
SIGN: 4 CHORD TRUSS				0724/1534	0 00000 0 0 0000+00
BMSID 02/0376/0724/1576	0725/1579	---			SR 0885 BATES STREET
024"DIA CIRC CONCR					BMSBG 02/0376/0724/1534
LEN=0024 INSTALLED UNKN	0725/1517	---			
RAMP D RD					
(SR8006 SEG 0250/0000)	0725/1491	==			
024"H 24"W CON BOX CUL					
LEN=0024 INSTALLED UNKN	0725/1270	---			
024"H 24"W BOX CULVRT*					
LEN=0024 INSTALLED UNKN	0725/1033	---			
SIGN: CANTILEVER					
BMSID 02/0376/0725/0669	0725/0669	---			
DRAINAGE					
STRUCTURE LENGTH 16 FT					
BMSID 02/0376/0724/0664	0725/0581	>---			
018"DIA CIRC CONCR				0724/0664	DRAINAGE
LEN=0024 INSTALLED UNKN	0725/0457	---			STRUCTURE LENGTH 16 FT
0 0 00000 0 00 0000+00	122959 FT				BMSID 02/0376/0724/0664
LENGTH(AH 2661 BK 2675)	0725/0000	---		123078 FT	0 0 00000 0 00 0000+00
018"DIA CIRC CONCR				0724/0000	LENGTH(AH 2641 BK 2640)
LEN=0024 INSTALLED UNKN	0721/2633	---			
				0720/2570	018"DIA CIRC CONCR
					LEN=0024 INSTALLED UNKN
DMS SIGN STRUCTURE				0720/2554	DMS SIGN STRUCTURE
BMSID 02/0376/0720/2554	0721/2567	---			BMSID 02/0376/0720/2554
018"DIA CIRC CONCR					
LEN=0024 INSTALLED UNKN	0721/2496	---			

EXTRACT DATE: 12/28/2024 ROADWAY MANAGEMENT SYSTEM PAGE NUMBER: 382
PRINT DATE: 12/30/2024 SLD COUNTY/SR - ANNUAL PRINT COUNTY: ALLEGHENY

DIR: E TOTAL LEN: 35.461 MI. DIST: 11-1 SR: 376
LEFT MUN: PITTSBURGH C RIGHT MUN: PITTSBURGH C

018 "DIA CIRC CONCR
LEN=0024 INSTALLED UNKN 0721/2203
SIGN: CANTILEVER
BMSID 02/0376/0721/2065 0721/2065
024 "H 00" W MULT CONCR
LEN=0024 INSTALLED UNKN 0721/1960
018 "DIA CIRC CONCR
LEN=0024 INSTALLED UNKN 0721/1785
024 "DIA CIRC CONCR
LEN=0024 INSTALLED UNKN 0721/1640
018 "DIA CIRC CONCR
LEN=0024 INSTALLED UNKN 0721/1500
018 "DIA CIRC CONCR
LEN=0024 INSTALLED UNKN 0721/1391
SIGN: 4 CHORD TRUSS
BMSID 02/0376/0721/1344 0721/1344
018 "DIA CIRC CONCR
LEN=0024 INSTALLED UNKN 0721/1265






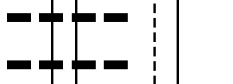
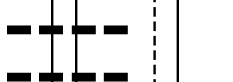

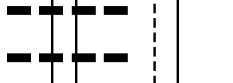

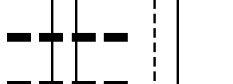
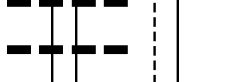
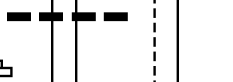
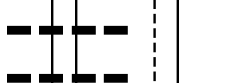


RAMP V 8004 EB
OP ID 02/8004/0750/0027 0721/1206
018 "DIA CIRC CONCR
LEN=0024 INSTALLED UNKN 0721/1130
018 "DIA CIRC CONCR
LEN=0024 INSTALLED UNKN 0721/1115
024 "H 24" W CON BOX CUL
LEN=0024 INSTALLED UNKN 0721/0960
RAMP R RD
(SR8004 SEG 0500/0000) 0721/0876
018 "DIA CIRC CONCR
LEN=0024 INSTALLED UNKN 0721/0772
024 "H 24" W CON BOX CUL
LEN=0024 INSTALLED UNKN 0721/0620
024 "H 24" W CON BOX CUL
LEN=0024 INSTALLED UNKN 0721/0582
018 "DIA CIRC CONCR
LEN=0024 INSTALLED UNKN 0721/0448
018 "DIA CIRC CONCR
LEN=0024 INSTALLED UNKN 0721/0388
RAMP T 8004 EB
OP ID 02/8004/0760/0000 0721/0309
024 "H 24" W CON BOX CUL
LEN=0024 INSTALLED UNKN 0721/0250
BMSID 02/0376/0721/0143 0721/0203
RAMP F-EXIT
OP ID 02/8065/0010/0000 0721/0172
0 00000 0 0 0000+00
BRADY STREET LOCAL

0720/1259 RAMP T RD
0720/1234 (SR8004 SEG 0760/1297)
BMSID 02/0376/0720/0079
0720/1206 RAMP V 8004 EB
OP ID 02/8004/0750/0027

0720/0103 RAMP F-EXIT
OP ID 02/8065/0010/0000
0 00000 0 0 0000+00
BRADY ST

EXTRACT DATE: 12/28/2024 ROADWAY MANAGEMENT SYSTEM PAGE NUMBER: 381
PRINT DATE: 12/30/2024 SLD COUNTY/SR - ANNUAL PRINT COUNTY: ALLEGHENY

DIR: E TOTAL LEN: 35.461 MI. DIST: 11-1 SR: 376
LEFT MUN: PITTSBURGH C RIGHT MUN: PITTSBURGH C

BMSBG 02/0376/0721/0143 0721/0146		0720/0079 BMSBG 02/0376/0720/0079
024"H 24"W CON BOX CUL		
LEN=0024 INSTALLED UNKN 0721/0128		
		RAMP V RD
SR 2085		(SR8004 SEG 0750/0000)
OP ID 02/2085/0010/2248 0721/0069		0720/0053
018"DIA CIRC CONCR		SR 2085
LEN=0024 INSTALLED UNKN 0721/0057		0720/0060 OP ID 02/2085/0010/2248
0 0 00000 0 00 0000+00 120284 FT		
MILEPOST 072.00		120438 FT 0 0 00000 0 00 0000+00
LENGTH(AH 2675 BK 2633) 0721/0000		0720/0000 LENGTH(AH 2640 BK 2239)
RAMP E-ENTR.		RAMP E-ENTR.
OP ID 02/8065/0250/0000 0715/2623		0714/2225 OP ID 02/8065/0250/0000
		SIGN: 4 CHORD TRUSS
		0714/2143 BMSID 02/0376/0714/2143
024"DIA CIRC CONCR		
LEN=0024 INSTALLED UNKN 0715/2496		
024"DIA CIRC CONCR		
LEN=0024 INSTALLED UNKN 0715/2378		
018"DIA CIRC CONCR		
LEN=0024 INSTALLED UNKN 0715/2319		
018"DIA CIRC CONCR		
LEN=0024 INSTALLED UNKN 0715/2261		
RAMP U RD		
(SR8004 SEG 0260/0677) 0715/2158		
024"DIA CIRC CONCR		
LEN=0024 INSTALLED UNKN 0715/2137		
024"DIA CIRC CONCR		
LEN=0024 INSTALLED UNKN 0715/2000		
018"DIA CIRC CONCR		
LEN=0024 INSTALLED UNKN 0715/1858		
024"DIA CIRC CONCR		
LEN=0024 INSTALLED UNKN 0715/1720		
024"DIA CIRC CONCR		
LEN=0024 INSTALLED UNKN 0715/1582		
024"DIA CIRC METAL		
LEN=0024 INSTALLED UNKN 0715/1435		
018"DIA CIRC METAL		
LEN=0024 INSTALLED UNKN 0715/1310		
RETAINING WALL		
BMSID 02/0376/0715/1244 0715/1244		
024"DIA CIRC METAL		
LEN=0024 INSTALLED UNKN 0715/1130		
024"DIA CIRC METAL		
LEN=0024 INSTALLED UNKN 0715/0985		
018"DIA CIRC CONCR		
LEN=0024 INSTALLED UNKN 0715/0835		

SIGN: CANTILEVER
0714/1927 BMSID 02/0376/0714/1927

DIR: E		TOTAL LEN: 35.461 MI.		DIST: 11-1		SR: 376	
LEFT MUN: PITTSBURGH C				RIGHT MUN: PITTSBURGH C			
018 "DIA CIRC CONCR	EN=0024 INSTALLED UNKN	0715/0688	---				
SIGN: CANTILEVER							
BMSID 02/0376/0715/0685	0715/0685		---	0714/0725	SIGN: CANTILEVER		
018 "DIA CIRC CONCR	EN=0024 INSTALLED UNKN	0715/0530	---				
018 "DIA CIRC CONCR	EN=0024 INSTALLED UNKN	0715/0315	---				
24 "DIA CIRC CONCR	EN=0024 INSTALLED UNKN	0715/0138	---				
0 00000 0 00 0000+00 117651 FT							
SIGN: CANTILEVER							
BMSID 02/0376/0715/0000	0715/0000		---	118199 FT	0 0 00000 0 00 0000+00		
ENGTH(AH 2633 BK 2608)			---	0714/0000	LENGTH(AH 2239 BK 3059)		
			---	0710/2872	BMSID 02/0376/0710/2109		
			---		DMS SIGN STRUCTURE		
			---	0710/2628	BMSID 02/0376/0704/2571		
			---		SIGN: CANTILEVER		
			---	0710/2567	BMSID 02/0376/0710/2567		
			---	0710/2344	018 "DIA CIRC CONCR		
			---		LEN=0024 INSTALLED UNKN		
			---		0 00000 0 0 0000+00		
			---		SECOND AVE		
BMSID 02/0376/0711/1750	0711/1750		---	0710/2109	BMSBG 02/0376/0710/2109		
SIGN: CANTILEVER							
BMSID 02/0376/0711/1685	0711/1685		---				
			---	0710/1845	008 "DIA CIRC CONCR		
			---		LEN=0024 INSTALLED UNKN		
			---	0710/1683	036 "DIA CIRC CONCR		
			---		LEN=0024 INSTALLED UNKN		
			---	0710/1527	036 "DIA CIRC CONCR		
			---		LEN=0024 INSTALLED UNKN		
			---	0710/1390	018 "DIA CIRC CONCR		
			---		LEN=0024 INSTALLED UNKN		
			---	0710/1254	018 "DIA CIRC CONCR		
			---		LEN=0024 INSTALLED UNKN		
			---	0710/1151	018 "DIA CIRC CONCR		
			---		LEN=0024 INSTALLED UNKN		
018 "DIA CIRC CONCR	EN=0024 INSTALLED UNKN	0711/0705	---				
SIGN: 4 CHORD TRUSS							
BMSID 02/0376/0711/0699	0711/0699		---	0710/1084	SIGN: CANTILEVER		
			---		BMSID 02/0376/0710/1084		
			---	0710/1054	018 "DIA CIRC CONCR		
			---		LEN=0024 INSTALLED UNKN		
			---	0710/0985	018 "DIA CIRC CONCR		
			---		LEN=0024 INSTALLED UNKN		
			---	0710/0807	018 "DIA CIRC CONCR		
			---		LEN=0024 INSTALLED UNKN		
RAMP M RD	SR8096 SEG 0500/0000)	0711/0688	---				

EXTRACT DATE: 12/28/2024 ROADWAY MANAGEMENT SYSTEM PAGE NUMBER: 379
PRINT DATE: 12/30/2024 SLD COUNTY/SR - ANNUAL PRINT COUNTY: ALLEGHENY

DIR: E TOTAL LEN: 35.461 MI. DIST: 11-1 SR: 376
LEFT MUN: PITTSBURGH C RIGHT MUN: PITTSBURGH C

SIGN: CANTILEVER
BMSID 02/0376/0711/0000 0711/0562

024 "DIA CIRC CONCR
LEN=0024 INSTALLED UNKN 0711/0277

024 "DIA CIRC CONCR
LEN=0024 INSTALLED UNKN 0711/0095

0 00000 0 0 0000+00 115043 FT
SECOND AVE
BMSBG 02/0376/0711/1750
MILEPOST 071.00
LENGTH(AH 2608 BK 2668) 0711/0000

024 "DIA CIRC CONCR
LEN=0024 INSTALLED UNKN 0705/2464

018 "DIA CIRC CONCR
LEN=0024 INSTALLED UNKN 0705/2052

LIBERTY BR
OP ID 02/3069/0110/0135 0705/1541

0710/0683	016 "DIA CIRC CONCR LEN=0024 INSTALLED UNKN
0710/0603	SOUTH 10TH STREET OP ID 02/7301/0000/2391
0710/0568	018 "DIA CIRC CONCR LEN=0024 INSTALLED UNKN
0710/0452	018"H 18"W ELLIP CONC LEN=0024 INSTALLED UNKN
0710/0333	018"H 18"W ELLIP CONC LEN=0024 INSTALLED UNKN
0710/0214	024"H 24"W CON BOX CUL LEN=0024 INSTALLED UNKN
0710/0088	018 "DIA CIRC CONCR LEN=0024 INSTALLED UNKN
0710/0000	115140 FT 0 0 00000 0 00 0000+00 MILEPOST 071.00 LENGTH(AH 3059 BK 2640)
0704/2564	018 "DIA CIRC CONCR LEN=0024 INSTALLED UNKN
0704/2440	018 "DIA CIRC CONCR LEN=0024 INSTALLED UNKN
0704/2310	024 "DIA CIRC CONCR LEN=0024 INSTALLED UNKN
0704/2235	SIGN: CANTILEVER BMSID 02/0376/0704/2235
0704/2183	018 "DIA CIRC CONCR LEN=0024 INSTALLED UNKN
0704/2058	036 "DIA CIRC CONCR LEN=0024 INSTALLED UNKN
0704/1892	018 "DIA CIRC CONCR LEN=0024 INSTALLED UNKN
0704/1522	RAMP A RD (SR8041 SEG 0250/4795)
0704/1492	LIBERTY BR OP ID 02/3069/0110/0135
0704/1422	024 "DIA CIRC CONCR LEN=0024 INSTALLED UNKN
	024 "DIA CIRC CONCR

EXTRACT DATE: 12/28/2024 ROADWAY MANAGEMENT SYSTEM PAGE NUMBER: 378
PRINT DATE: 12/30/2024 SLD COUNTY/SR - ANNUAL PRINT COUNTY: ALLEGHENY

DIR: E TOTAL LEN: 35.461 MI. DIST: 11-1 SR: 376
LEFT MUN: PITTSBURGH C RIGHT MUN: PITTSBURGH C

SIGN: 4 CHORD TRUSS
BMSID 02/0376/0705/1321 0705/1321

PORT AUTHORITY OF ALLEG
OVERPASS IS RR X-ING 0705/1137
RAMP E RD
(SR8095 SEG 0500/0000) 0705/0988

SIGN: CANTILEVER
BMSID 02/0376/0705/0850 0705/0850

RAMP R
OP ID 02/8095/0500/0487 0705/0440

0 0 00000 0 00 0000+00 112375 FT
LENGTH(AH 2668 BK 0297) 0705/0000

RAMP A RD
(SR8095 SEG 0260/0511) 0701/0144
018 "DIA CIRC CONCR
LEN=0024 INSTALLED UNKN 0701/0140
SMITHFIELD
OP ID 02/3027/0030/0000 0701/0089
024 "DIA CIRC CONCR
LEN=0024 INSTALLED UNKN 0701/0002

0 0 00000 0 00 0000+00 112078 FT
LENGTH(AH 0297 BK 3892) 0701/0000

SIGN: SHAPE OR TUBE
BMSID 02/0376/0695/3603 0695/3603
WOOD STREET
OP ID 02/7301/0000/3120 0695/3490
SIGN: SHAPE OR TUBE
BMSID 02/0376/0695/3051 0695/3051
FR PARKWAY TO STANWIX S
(SR8094 SEG 0502/0000) 0695/2981

0704/1277 LEN=0024 INSTALLED UNKN

0704/1153 024 "DIA CIRC CONCR
LEN=0024 INSTALLED UNKN
0704/1086 PORT AUTHORITY OF ALLEG
OVERPASS IS RR X-ING

0704/0975 024 "DIA CIRC CONCR
LEN=0024 INSTALLED UNKN

0704/0821 024 "DIA CIRC CONCR
LEN=0024 INSTALLED UNKN
0704/0544 024 "DIA CIRC CONCR
LEN=0024 INSTALLED UNKN

0704/0423 SIGN: CANTILEVER
BMSID 02/0376/0704/0423
018 "DIA CIRC CONCR
0704/0412 LEN=0024 INSTALLED UNKN
018 "DIA CIRC CONCR
0704/0271 LEN=0024 INSTALLED UNKN
018 "DIA CIRC CONCR
0704/0136 LEN=0024 INSTALLED UNKN
112500 FT 0 0 00000 0 00 0000+00
0704/0000 LENGTH(AH 2640 BK 0212)
RAMP C RD
0700/0197 (SR8095 SEG 0020/0000)

112288 FT 0 0 00000 0 00 0000+00
SMITHFIELD
OP ID 02/3027/0030/0000
0700/0000 LENGTH(AH 0212 BK 4033)
SIGN: CANTILEVER
0694/3902 BMSID 02/0376/0694/3902

EXTRACT DATE: 12/28/2024 ROADWAY MANAGEMENT SYSTEM PAGE NUMBER: 377
PRINT DATE: 12/30/2024 SLD COUNTY/SR - ANNUAL PRINT COUNTY: ALLEGHENY

DIR: E TOTAL LEN: 35.461 MI. DIST: 11-1 SR: 376
LEFT MUN: PITTSBURGH C RIGHT MUN: PITTSBURGH C

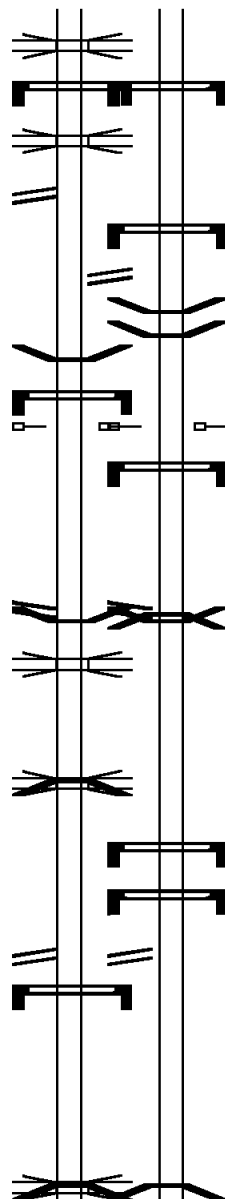
MARKET ST
OP ID 02/7301/0000/3121 0695/2955
SIGN: SHAPE OR TUBE
BMSID 02/0376/0695/2627 0695/2627
STANWIX ST
OP ID 02/7301/0000/3106 0695/2517
SR 376 TO 279 N RAMP B
(SR8041 SEG 0750/0000) 0695/2099

FR STANWIX ST TO SR 376
(SR8094 SEG 0252/0476) 0695/2017

BMS EN 02/0376/0695/1642 0695/1642
SIGN: 3 CHORD TRUSS
BMSID 02/0376/0695/1549 0695/1549
MILEPOST 070.00 0695/1481

BMS EN 02/0376/0695/1207
SR 279 SH
(SR0279 SEG 0007/0000)
NC PENN LINCOLN PY
RAMP C (FT PITT TO
OP ID 02/0279/0006/0000 0695/1189
0 00000 0 0 0000+00
376 E.B.
OP ID 02/0376/0694/1209
RAMP F
BMSBG 02/0376/0695/1642 0695/1136

RAMP A RD
(SR8039 SEG 0250/0000) 0695/0405
SIGN: STRUC MOUNTED
BMSID 02/0376/0694/0010 0695/0182
0 00000 0 0 0000+00 108186 FT
I-376 EB
OP ID 02/0376/0694/0000
NC FORT PITT BR
ACCESS RD
(CITY)
SR 837 NB
BMSBG 02/0376/0695/1207



SIGN: CANTILEVER
0694/2933 BMSID 02/0376/0694/2933

SIGN: CANTILEVER
0694/2071 BMSID 02/0376/0694/2071

0694/1943 BMS EN 02/0376/0694/2006
0694/1895 BMS EN 02/0376/0694/1209

0694/1481 MILEPOST 070.00

SIGN: CANTILEVER
0694/1219 BMSID 02/0376/0694/1219
0 00000 0 0 0000+00
BMS EN 02/0376/0694/0000
SR 279 SH
(SR0279 SEG 0006/0000)
376 W.B.
0694/1209 BMSBG 02/0376/0694/1209

NC PENN LINCOLN PY
SIGN: 2 CHORD TRUSS
0694/0996 BMSID 02/0376/0694/0996
SIGN: 2 CHORD TRUSS
0694/0593 BMSID 02/0376/0694/0593
RAMP B RD
0694/0456 (SR8039 SEG 0010/1056)

108255 FT 0 00000 0 0 0000+00
NC FORT PITT BR
RTE 837 NB EXT
BMSBG 02/0376/0694/0000

EXTRACT DATE: 12/28/2024 ROADWAY MANAGEMENT SYSTEM PAGE NUMBER: 376
PRINT DATE: 12/30/2024 SLD COUNTY/SR - ANNUAL PRINT COUNTY: ALLEGHENY

DIR: E TOTAL LEN: 35.461 MI. DIST: 11-1 SR: 376
LEFT MUN: PITTSBURGH C RIGHT MUN: PITTSBURGH C

LENGTH(AH 3892 BK 3700) 0695/0000 0694/0000 LENGTH(AH 4033 BK 3691)
TUNNEL PARKING ENT EMERGENCY ACCESS RD
(GOVT) 0691/3642 == 0690/3627 (GOVT)

0690/2020 018 "DIA CIRC METAL
LEN=0030 INSTALLED UNKN

MT. WASHINGTON
OP ID 02/0376/0691/0062 0691/0062
NC FORT PITT TN
0 0 00000 0 00 0000+00 104486 FT
CROSSOVER RD
(CONN)

MILEPOST 069.00
LENGTH(AH 3700 BK 2640) 0691/0000

SR 0019 NB
OP ID 02/0019/0230/0000 0685/2122
SR 51 SB
OP ID 02/0019/0231/0000 0685/2012
GARAGE ENT
(GOVT) 0685/1948

BMS EN 02/0376/0684/1870 0685/1880
GARAGE EXIT
(GOVT) 0685/1865

0 00000 0 0 0000+00
SAW MILL RUN
BMSBG 02/0376/0684/1870 0685/1833
OTHER
OVERPASS IS RR X-ING 0685/1580
BR.SAW MILL
STRUCTURE LENGTH 16 FT
BMSID 02/0376/0684/1563 0685/1558

NORFOLK SOUTHERN
OVERPASS IS RR X-ING 0685/1459

MT WASHINGTON
OP ID 02/0376/0690/0067
NC FORT PITT TN

104564 FT 0 0 00000 0 00 0000+00
CROSSOVER RD
(CONN)

MILEPOST 069.00
LENGTH(AH 3691 BK 2645)
(APRA) FT PITT PLAZA
RAMP B RD
(SR8037 SEG 0750/0000)

SR 0019 NB
OP ID 02/0019/0230/0000
SR 51 SB
OP ID 02/0019/0231/0000

RAMP D RD
(SR8037 SEG 0010/0000)
BMS EN 02/0376/0684/1870

0 00000 0 0 0000+00
SAW MILL RUN
BMSBG 02/0376/0684/1870

OTHER
OVERPASS IS RR X-ING
BR.SAW MILL
STRUCTURE LENGTH 16 FT
BMSID 02/0376/0684/1563

SIGN: 4 CHORD TRUSS
BMSID 02/0376/0684/1551
NORFOLK SOUTHERN
OVERPASS IS RR X-ING
018 "DIA CIRC CONCR

EXTRACT DATE: 12/28/2024 ROADWAY MANAGEMENT SYSTEM PAGE NUMBER: 375
PRINT DATE: 12/30/2024 SLD COUNTY/SR - ANNUAL PRINT COUNTY: ALLEGHENY

DIR: E TOTAL LEN: 35.461 MI. DIST: 11-1 SR: 376
LEFT MUN: PITTSBURGH C RIGHT MUN: PITTSBURGH C

		0684/1440	LEN=0099 INSTALLED UNKN
			SIGN: TRUSS MUL SPA
			BMSID 02/0376/0684/0876
SIGN: TRUSS MUL SPA		0684/0876	BANKSVILLE RD
BMSID 02/0376/0684/0876 0685/0835			(SR0019 SEG 0210/1861)
		0684/0593	012 "DIA CIRC CONCR
			LEN=0030 INSTALLED UNKN
		0684/0071	SIGN: 4 CHORD TRUSS
		101919 FT	BMSID 02/0376/0684/0020
0 0 00000 0 00 0000+00 101846 FT		0684/0000	0 0 00000 0 00 0000+00
LENGTH(AH 2640 BK 2657) 0685/0000			LENGTH(AH 2645 BK 2637)
BMSID 02/0376/0684/0020 0681/2657			
		0680/2553	TRUCK ESCAPE RAMP RD
			(SR9301 SEG 0010/0000)
BANKSVILLE INT/RMP 250			
(SR8075 SEG 0250/0000) 0681/2347			
		0680/2095	BMSID 02/0376/0680/1910
BMSID 02/0376/0680/1910 0681/2040			018 "DIA CIRC CONCR
0 00000 0 0 0000+00			LEN=0099 INSTALLED UNKN
SR 0019 BANKSVILLE ROAD			0 00000 0 0 0000+00
BMSBG 02/0376/0680/1910 0681/1855		0680/1910	SR 0019 BANKSVILLE ROAD
RAMP M RD			BMSBG 02/0376/0680/1910
(SR8075 SEG 0260/0293) 0681/1787			
		0680/1668	024 "DIA CIRC CONCR
			LEN=0030 INSTALLED UNKN
		0680/1393	018 "DIA CIRC CONCR
			LEN=0030 INSTALLED UNKN
		0680/1119	018 "DIA CIRC CONCR
			LEN=0030 INSTALLED UNKN
		0680/0916	018 "DIA CIRC CONCR
			LEN=0030 INSTALLED UNKN
SIGN: 4 CHORD TRUSS		0680/0619	SIGN: 4 CHORD TRUSS
BMSID 02/0376/0680/0619 0681/0582			BMSID 02/0376/0680/0619
		0680/0574	018 "DIA CIRC CONCR
			LEN=0099 INSTALLED UNKN
		0680/0562	018 "DIA CIRC CONCR
			LEN=0030 INSTALLED UNKN
		0680/0280	018 "DIA CIRC CONCR
			LEN=0099 INSTALLED UNKN
		0680/0278	018 "DIA CIRC CONCR
		099282 FT	LEN=0030 INSTALLED UNKN
0 0 00000 0 00 0000+00 099189 FT		0680/0000	0 0 00000 0 00 0000+00
MILEPOST 068.00			MILEPOST 068.00
LENGTH(AH 2657 BK 2617) 0681/0000			LENGTH(AH 2637 BK 2639)
		0674/2118	RAMP RD
			(SR8098 SEG 0250/1904)
		0674/2049	018 "DIA CIRC CONCR
			LEN=0099 INSTALLED UNKN
			018 "DIA CIRC CONCR

EXTRACT DATE: 12/28/2024 ROADWAY MANAGEMENT SYSTEM PAGE NUMBER: 374
PRINT DATE: 12/30/2024 SLD COUNTY/SR - ANNUAL PRINT COUNTY: ALLEGHENY

DIR: E TOTAL LEN: 35.461 MI. DIST: 11-1 SR: 376
LEFT MUN: PITTSBURGH C RIGHT MUN: PITTSBURGH C

SIGN: 4 CHORD TRUSS
BMSID 02/0376/0674/1923 0675/1928

RAMP RD
(SR8098 SEG 0500/0000) 0675/1413
018 "DIA CIRC CONCR
LEN=0100 INSTALLED UNKN 0675/1376
SR 8091 P WAY CNT
OP ID 02/8098/0250/0940 0675/1252

DMS SIGN STRUCTURE
BMSID 02/0376/0674/0946 0675/0944
PITTSBURGH
GREENTREE B 0675/0943

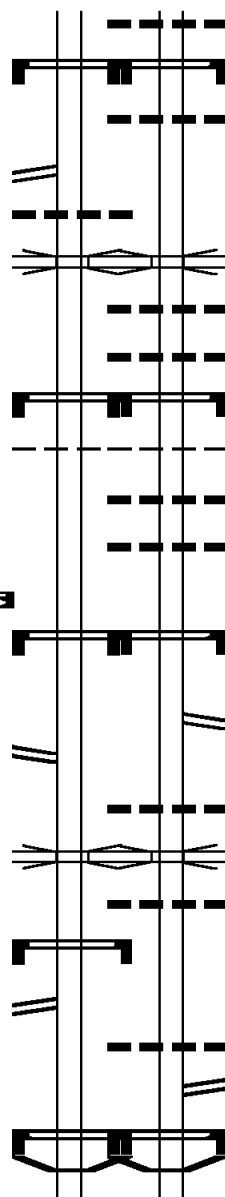
0 0 00000 0 00 0000+00 096572 FT
LENGTH(AH 2617 BK 2659) 0675/0000
SIGN: 4 CHORD TRUSS
BMSID 02/0376/0670/2548 0671/2555

RAMP J RD
(SR8035 SEG 0500/0474) 0671/1807

SR 0121 NB
OP ID 02/0121/0080/0866 0671/1508

SIGN: CANTILEVER
BMSID 02/8035/0260/0000 0671/1259
RAMP F RD
(SR8035 SEG 0270/0000) 0671/1202

SIGN: 4 CHORD TRUSS
BMSID 02/0376/0670/0803 0671/0807
BMSID 02/0376/0670/0490 0671/0613
018 "DIA CIRC CONCR



0674/2024 LEN=0030 INSTALLED UNKN
SIGN: 4 CHORD TRUSS
0674/1923 BMSID 02/0376/0674/1923
018 "DIA CIRC CONCR
0674/1744 LEN=0099 INSTALLED UNKN

SR 8091 P WAY CNT
OP ID 02/8098/0250/0940
018 "DIA CIRC CONCR
LEN=0099 INSTALLED UNKN
018 "DIA CIRC CONCR
LEN=0099 INSTALLED UNKN
DMS SIGN STRUCTURE

0674/0946 BMSID 02/0376/0674/0946
PITTSBURGH
0674/0877 GREENTREE B
018 "DIA CIRC CONCR

LEN=0099 INSTALLED UNKN
018 "DIA CIRC CONCR
LEN=0099 INSTALLED UNKN
0 0 00000 0 00 0000+00
0674/0000 LENGTH(AH 2639 BK 2657)
SIGN: 4 CHORD TRUSS
0670/2548 BMSID 02/0376/0670/2548

RAMP A RD
(SR8035 SEG 0750/0578)

024 "DIA CIRC CONCR
LEN=0099 INSTALLED UNKN
SR 0121 NB
OP ID 02/0121/0080/0866
024 "DIA CIRC CONCR
LEN=0099 INSTALLED UNKN

024 "DIA CIRC CONCR
LEN=0099 INSTALLED UNKN
RAMP C RD
(SR8035 SEG 0020/0000)
SIGN: 4 CHORD TRUSS
0670/0803 BMSID 02/0376/0670/0803
0670/0605 BMSID 02/0376/0670/0490

LEFT MUN: GREENTREE B		TOTAL LEN: 35.461 MI.	RIGHT MUN: GREENTREE B		DIST: 11-1	SR: 376
EN=0025	INSTALLED UNKN	0671/0499				
0 00000	0 0 0000+00				0 00000	0 0 0000+00
POPLAR AVE	LOCAL				POPLAR AVE	LOCAL
MSBG 02/0376/0670/0490	0671/0498			0670/0490	BMSBG 02/0376/0670/0490	
				0670/0226	(SR8035 SEG 0010/0526)	
RAMP E RD						
SR8035 SEG 0250/0413)	0671/0208					
0 00000	0 00 0000+00	093913 FT		093986 FT	0 0 00000	0 00 0000+00
MILEPOST 067.00					MILEPOST 067.00	
LENGTH(AH 2659 BK 2641)	0671/0000			0670/0000	LENGTH(AH 2657 BK 2641)	
SIGN: 4 CHORD TRUSS					SIGN: 4 CHORD TRUSS	
MSID 02/0376/0664/2501	0665/2494			0664/2501	BMSID 02/0376/0664/2501	
				0664/2438	024 "DIA CIRC CONCR	
				0664/2162	LEN=0099 INSTALLED UNKN	
					024 "DIA CIRC CONCR	
					LEN=0099 INSTALLED UNKN	
0 00000	0 00 0000+00	091272 FT		0664/0362	024 "DIA CIRC CONCR	
LENGTH(AH 2641 BK 2636)	0665/0000			091345 FT	LEN=0099 INSTALLED UNKN	
				0664/0000	0 0 00000	0 00 0000+00
					LENGTH(AH 2641 BK 2636)	
DMS SIGN STRUCTURE					DMS SIGN STRUCTURE	
MSID 02/0376/0660/1145	0661/1143			0660/1145	BMSID 02/0376/0660/1145	
					BR.WHISKY R.	
				0660/0890	STRUCTURE LENGTH 14 FT	
					BMSID 02/0376/0660/0890	
				0660/0411	WHISKEY RUN	
0 00000	0 00 0000+00	088636 FT		088709 FT	STRUCTURE LENGTH 16 FT	
MILEPOST 066.00					BMSID 02/0376/0660/0411	
LENGTH(AH 2636 BK 2571)	0661/0000			0660/0000	0 0 00000	0 00 0000+00
					MILEPOST 066.00	
					LENGTH(AH 2636 BK 2623)	
GREENTREE				0654/1689	018 "DIA CIRC CONCR	
SCOTT T	0655/1762			0654/1662	LEN=0040 INSTALLED UNKN	
IR.WHISKY R.					GREENTREE	
STRUCTURE LENGTH 14 FT					SCOTT T	
MSID 02/0376/0660/0890	0655/1682					
					018 "DIA CIRC CONCR	

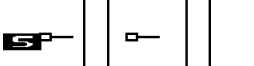
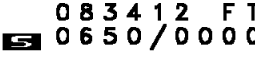


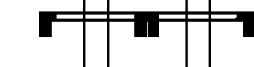
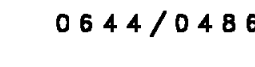

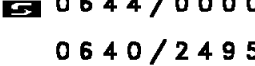

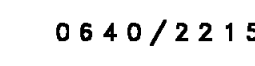


EXTRACT DATE: 12/28/2024 ROADWAY MANAGEMENT SYSTEM PAGE NUMBER: 372
PRINT DATE: 12/30/2024 SLD COUNTY/SR - ANNUAL PRINT COUNTY: ALLEGHENY

DIR: E TOTAL LEN: 35.461 MI. DIST: 11-1 SR: 376
LEFT MUN: SCOTT T RIGHT MUN: SCOTT T

SCOTT					0654/1450	LEN=0040	INSTALLED	UNKN
GREENTREE B	0655/1250							
WHISKEY RUN								
STRUCTURE LENGTH 16 FT								
BMSID 02/0376/0660/0411	0655/1214							
BMSEN 02/0376/0654/0281	0655/0916				0654/0930	018 "DIA CIRC CONCR		
NORFOLK SOUTHERN					0654/0903	LEN=0030	INSTALLED	UNKN
OVERPASS IS RR X-ING	0655/0709					BMSEN 02/0376/0654/0281		
0 00000 0 0 0000+00					0654/0716	NORFOLK SOUTHERN		
BELL RD						OVERPASS IS RR X-ING		
BMSBG 02/0376/0654/0281	0655/0294				0654/0281	0 00000 0 0 0000+00		
SIGN: CANTILEVER						BELL RD		
BMSID 02/0376/0655/0118	0655/0118					BMSBG 02/0376/0654/0281		
GREENTREE								
SCOTT T	0655/0111							
RAMP A RD								
(SR8134 SEG 0500/0000)	0655/0070							
0 0 00000 0 00 0000+00	086065 FT				086086 FT	0 0 00000 0 00 0000+00		
LENGTH(AH 2571 BK 2652)	0655/0000				0654/0000	LENGTH(AH 2623 BK 2674)		
						018 "DIA CIRC CONCR		
					0650/2381	LEN=0099	INSTALLED	UNKN
RAMP D RD						RAMP B RD		
(SR8134 SEG 0760/0909)	0651/2358				0650/2372	(SR8134 SEG 0750/1451)		
SR 8033 (RAMP.D)						SR 8033 (RAMP.D)		
OP ID 02/8134/0760/0105	0651/2013				0650/2027	OP ID 02/8134/0760/0105		
BMSEN 02/0376/0650/1095	0651/1863				0650/1860	BMSEN 02/0376/0650/1095		
						RAMP C RD		
					0650/1845	(SR8134 SEG 0010/0000)		
						SIGN: CANTILEVER		
					0650/1733	BMSID 02/0376/0650/1733		
SCOTT						SCOTT		
CARNEGIE B	0651/1496				0650/1399	CARNEGIE B		
0 00000 0 0 0000+00						0 00000 0 0 0000+00		
RAMP A						RAMP A		
BMSBG 02/0376/0650/1095	0651/1098				0650/1095	BMSBG 02/0376/0650/1095		
						018 "DIA CIRC CONCR		
					0650/0990	LEN=0030	INSTALLED	UNKN
						018 "DIA CIRC CONCR		
					0650/0711	LEN=0030	INSTALLED	UNKN
SIGN: 4 CHORD TRUSS						SIGN: 4 CHORD TRUSS		
BMSID 02/0376/0650/0606	0651/0610				0650/0606	BMSID 02/0376/0650/0606		
BMSEN 02/0376/0650/0000	0651/0560				0650/0560	BMSEN 02/0376/0650/0000		
0 00000 0 0 0000+00						0 00000 0 0 0000+00		
ARCH ST						ARCH ST		
BMSBG 02/0376/0650/0000	0651/0050				0650/0050	BMSBG 02/0376/0650/0000		
					0650/0021	MILEPOST 065.00		
0 0 00000 0 00 0000+00	083413 FT							

EXTRACT DATE: 12/28/2024 ROADWAY MANAGEMENT SYSTEM PAGE NUMBER: 371
PRINT DATE: 12/30/2024 SLD COUNTY/SR - ANNUAL PRINT COUNTY: ALLEGHENY

DIR: E TOTAL LEN: 35.461 MI. DIST: 11-1 SR: 376
LEFT MUN: CARNEGIE B RIGHT MUN: CARNEGIE B

MILEPOST 065.00			083412 FT	0 0 00000 0 00 0000+00
LENGTH(AH 2652 BK 2630) 0651/0000			0650/0000	LENGTH(AH 2674 BK 2593)
PAT BUSWAY RD			0644/2463	PAT BUSWAY RD
(CNTY)				(CNTY)
DMS SIGN STRUCTURE 0645/2477			0644/2143	DMS SIGN STRUCTURE
BMSID 02/0376/0644/2143 0645/2163				BMSID 02/0376/0644/2143
018 "DIA CIRC METAL				018 "DIA CIRC CONCR
LEN=0045 INSTALLED UNKN 0645/1708			0644/1362	LEN=0099 INSTALLED UNKN
CARNEGIE			0644/1069	CARNEGIE
ROSSLYN FARMS B 0645/1178			0644/0824	ROSSLYN FARMS B
			0644/0763	ROSSLYN FARMS RAMP H RD
SIGN: 3 CHORD TRUSS			0644/0486	(BORO)
BMSID 02/0376/0644/0486 0645/0514				014 "DIA CIRC CONCR
RAMP G RD			080819 FT	LEN=0099 INSTALLED UNKN
(SR8132 SEG 0500/0000) 0645/0209			0644/0000	SIGN: 3 CHORD TRUSS
0 0 00000 0 00 0000+00 080783 FT			0640/2495	BMSID 02/0376/0644/0486
LENGTH(AH 2630 BK 2640) 0645/0000			0640/2264	
SR 8031 (RAMP A)			0640/2215	018 "DIA CIRC CONCR
OP ID 02/3163/0011/0000 0641/2283				LEN=0099 INSTALLED UNKN
021 "DIA CIRC CONCR			0640/1916	018 "DIA CIRC CONCR
LEN=0050 INSTALLED 2016 0641/2165			0640/1671	LEN=0099 INSTALLED UNKN
			0640/1650	SIGN: 4 CHORD TRUSS
018 "DIA CIRC CONCR				BMSID 02/0376/0640/1650
LEN=0050 INSTALLED UNKN 0641/1656			0640/1431	018 "DIA CIRC CONCR
SIGN: 4 CHORD TRUSS			0640/1003	LEN=0099 INSTALLED UNKN
BMSID 02/0376/0640/1650 0641/1627			0640/1002	018 "DIA CIRC CONCR
RAMP B RD				LEN=0099 INSTALLED UNKN
(SR8009 SEG 0760/0000) 0641/1245				

DIR: E	TOTAL LEN: 35.461 MI.	DIST: 11-1	SR: 376
LEFT MUN: ROSSLYN FARMS B		RIGHT MUN: ROSSLYN FARMS B	
ROSSLYN FARMS ROBINSON T	0641/1015	ROSSLYN FARMS ROBINSON T	0640/0887
0 0 00000 0 00 0000+00 078143 FT		078179 FT	0 0 00000 0 00 0000+00
ROBINSON			MILEPOST 064.00
COLLIER T			0640/0000
LENGTH(AH 2640 BK 2625)	0641/0000	0640/0000	LENGTH(AH 2640 BK 2619)
			RAMP A RD
BMSID 02/0376/0634/1908	0635/2019	0634/2553	(SR8009 SEG 0010/1378)
SR 8009 SB (RAMP B		0634/2031	BMSID 02/0376/0634/1908
OP ID 02/8009/0760/1868	0635/1953		SR 8009 SB (RAMP B
0 00000 0 0 0000+00		0634/1936	OP ID 02/8009/0760/1868
CAMPBELLS RD COUNTY			0 00000 0 0 0000+00
BMSBG 02/0376/0634/1908	0635/1896	0634/1908	CAMPBELLS RD COUNTY
CAMPBELLS			BMSBG 02/0376/0634/1908
STRUCTURE LENGTH 22 FT			CAMPBELLS
BMSID 02/0376/0634/1715	0635/1698	0634/1715	STRUCTURE LENGTH 22 FT
RAMP E RD			BMSID 02/0376/0634/1715
SR8009 SEG 0750/1022)	0635/1213		
SR 0079 NB		0634/1007	OP ID SR 0079 NB
OP ID 02/0079/0580/0774	0635/0998		SR 0079 SB
SR 0079 SB		0634/0898	OP ID 02/0079/0581/0857
OP ID 02/0079/0581/0857	0635/0880		ROBINSON
		0634/0760	COLLIER T
			RAMP D RD
RAMP G 8009 376 EB		0634/0638	(SR8009 SEG 0270/1230)
OP ID 02/8009/0260/0293	0635/0633	0634/0562	OP ID 02/8009/0260/0293
			SIGN: CANTILEVER
0 0 00000 0 00 0000+00 075518 FT		0634/0210	BMSID 02/0376/0634/0210
LENGTH(AH 2625 BK 2640)	0635/0000	075560 FT	0 0 00000 0 00 0000+00
PITTSBURGH INT/RAMP H R		0634/0000	LENGTH(AH 2619 BK 2619)
SR8009 SEG 0510/1417)	0631/2401		
SIGN: 4 CHORD TRUSS			
BMSID 02/0376/0630/1668	0631/1668	0630/1646	RAMP C RD
			(SR8009 SEG 0250/0000)
		0630/1609	SIGN: 4 CHORD TRUSS
			BMSID 02/0376/0630/1668
SIGN: 4 CHORD TRUSS			
BMSID 02/0376/0630/0500	0631/0500	0630/0500	SIGN: 4 CHORD TRUSS
18 "DIA CONC			BMSID 02/0376/0630/0500

DIR: E		TOTAL LEN: 35.461 MI.		DIST: 11-1		SR: 376	
LEFT MUN: COLLIER T				RIGHT MUN: COLLIER T			
LEN=0050 INSTALLED UNKN 0631/0291							
0 0 00000 0 00 0000+00 072878 FT				0630/0203 018 "DIA CIRC CONCR		LEN=0099 INSTALLED UNKN	
MILEPOST 063.00				072941 FT 0 0 00000 0 00 0000+00		MILEPOST 063.00	
LENGTH(AH 2640 BK 2612) 0631/0000				0630/0000		LENGTH(AH 2619 BK 2640)	
COLLIER				COLLIER		COLLIER	
ROBINSON T 0625/2358				0624/2447		ROBINSON T	
ROBINSON				0624/1892		ROBINSON	
COLLIER T 0625/1803				COLLIER T		COLLIER T	
SIGN: 4 CHORD TRUSS				SIGN: 4 CHORD TRUSS		SIGN: 4 CHORD TRUSS	
MSID 02/0376/0624/1700 0625/1700				0624/1700		BMSID 02/0376/0624/1700	
SIGN: CANTILEVER							
MSID 02/0376/0625/1000 0625/1066							
018 "DIA CIRC CONCR							
LEN=0050 INSTALLED UNKN 0625/0406							
018 "DIA CIRC CONCR							
LEN=0040 INSTALLED UNKN 0625/0176							
0 0 00000 0 00 0000+00 070266 FT				070301 FT		0 0 00000 0 00 0000+00	
LENGTH(AH 2612 BK 2606) 0625/0000				0624/0000		LENGTH(AH 2640 BK 2619)	
				0620/2372		018 "DIA CIRC CONCR	
						LEN=0030 INSTALLED UNKN	
018 "DIA CIRC CONCR							
LEN=0050 INSTALLED 2008 0621/2333							
SIGN: CANTILEVER							
MSID 02/0376/0621/2000 0621/2301							
SIGN: 4 CHORD TRUSS				0620/1605		024 "DIA CIRC CONCR	
MSID 02/0376/0620/1372 0621/1372				0620/1372		LEN=0030 INSTALLED UNKN	
				0620/1350		SIGN: 4 CHORD TRUSS	
						BMSID 02/0376/0620/1372	
						024 "DIA CIRC METAL	
012 "DIA CIRC CONCR						LEN=0318 INSTALLED UNKN	
LEN=0040 INSTALLED UNKN 0621/1051							
				0620/0842		018 "DIA CIRC CONCR	
						LEN=0030 INSTALLED UNKN	
CAMPBELLS RUN INT/RP C							
SR8038 SEG 0500/0000) 0621/0796				0620/0310		BMSID 02/0376/0620/0203	
MSID 02/0376/0620/0203 0621/0302						0 0 00000 0 0 0000+00	
0 0 00000 0 0 0000+00				0620/0203		SR 3041 MCMICHAEL ROAD	
SR 3041 MCMICHAEL ROAD				0620/0179		BMSID 02/0376/0620/0203	
MSBG 02/0376/0620/0203 0621/0195						012 "DIA CIRC CONCR	
						LEN=0099 INSTALLED UNKN	
0 0 00000 0 00 0000+00 067660 FT				067682 FT		0 0 00000 0 00 0000+00	
COLLIER							
ROBINSON T							

DIR: E		TOTAL LEN: 35.461 MI.		DIST: 11-1		SR: 376	
LEFT MUN: COLLIER T				RIGHT MUN: COLLIER T			
MILEPOST 062.00				MILEPOST 062.00			
LENGTH(AH 2606 BK 2642) 0621/0000				LENGTH(AH 2619 BK 2640) 0620/0000			
018 "DIA CIRC CONCR				0614/2613 CAMPBELLS RUN INT/RP B			
LEN=0050 INSTALLED UNKN 0615/2546				(SR8038 SEG 0020/0130)			
018 "DIA CIRC CONCR				COLLIER			
LEN=0099 INSTALLED UNKN 0615/2247				ROBINSON T			
018 "DIA CIRC CONCR				024 "DIA CIRC CONCR			
LEN=0050 INSTALLED UNKN 0615/1994				LEN=0030 INSTALLED UNKN			
018 "DIA CIRC CONCR				024 "DIA CIRC CONCR			
LEN=0099 INSTALLED UNKN 0615/1743				LEN=0030 INSTALLED UNKN			
018 "DIA CIRC CONCR				024 "DIA CIRC CONCR			
LEN=0050 INSTALLED UNKN 0615/0562				LEN=0030 INSTALLED UNKN			
018 "DIA CIRC CONCR				018 "DIA CIRC CONCR			
LEN=0040 INSTALLED UNKN 0615/0107				LEN=0030 INSTALLED UNKN			
0 0 00000 0 00 0000+00 065018 FT				018 "DIA CIRC CONCR			
LENGTH(AH 2642 BK 2640) 0615/0000				LEN=0099 INSTALLED UNKN			
018 "DIA CIRC CONCR				024 "DIA CIRC CONCR			
LEN=0040 INSTALLED UNKN 0611/2478				LEN=0099 INSTALLED UNKN			
018 "DIA CIRC CONCR				018 "DIA CIRC CONCR			
LEN=0099 INSTALLED UNKN 0611/2196				LEN=0005 INSTALLED UNKN			
SIGN: 4 CHORD TRUSS				0 0 00000 0 00 0000+00			
MSID 02/0376/0610/2174 0611/2187				VILLAGE: COLLIER TWP			
RAMP B RD				LENGTH(AH 2640 BK 2640)			
SR8090 SEG 0502/0000) 0611/1841				SIGN: 4 CHORD TRUSS			
				BMSID 02/0376/0610/2174			
				018 "DIA CIRC CONCR			
				LEN=0030 INSTALLED UNKN			
				018 "DIA CIRC CONCR			
				LEN=0030 INSTALLED UNKN			
				RAMP D RD			
				(SR8090 SEG 0750/1380)			

EXTRACT DATE: 12/28/2024 ROADWAY MANAGEMENT SYSTEM PAGE NUMBER: 367
PRINT DATE: 12/30/2024 SLD COUNTY/SR - ANNUAL PRINT COUNTY: ALLEGHENY

DIR: E TOTAL LEN: 35.461 MI. DIST: 11-1 SR: 376
LEFT MUN: ROBINSON T RIGHT MUN: ROBINSON T

RAMP A RD (SR8090 SEG 0512/0388) 0611/0468					
		0610/0437	018 "DIA CIRC CONCR		
			LEN=0040 INSTALLED UNKN		
		0610/0037	016 "DIA CIRC CONCR		
			LEN=0040 INSTALLED UNKN		
0 0 00000 0 00 0000+00 062378 FT		062402 FT	0 0 00000 0 00 0000+00		
MILEPOST 061.00			MILEPOST 061.00		
LENGTH(AH 2640 BK 2640) 0611/0000		0610/0000	LENGTH(AH 2640 BK 2640)		
			018 "DIA CIRC CONCR		
		0604/2352	LEN=0030 INSTALLED UNKN		
SIGN: CANTILEVER					
BMSID 02/0376/0605/2221 0605/2221					
RIDGE RD					
OP ID 02/3145/0010/0537 0605/2143		0604/2134	OP ID 02/3145/0010/0537		
			018 "DIA CIRC CONCR		
		0604/2045	LEN=0030 INSTALLED UNKN		
018 "DIA CIRC CONCR					
LEN=0030 INSTALLED UNKN 0605/1790					
		0604/1733	018 "DIA CIRC CONCR		
			LEN=0030 INSTALLED UNKN		
		0604/1420	018 "DIA CIRC CONCR		
			LEN=0030 INSTALLED UNKN		
018 "DIA CIRC CONCR					
LEN=0099 INSTALLED UNKN 0605/1374					
		0604/1212	RAMP C RD		
			(SR8090 SEG 0010/0000)		
		0604/1107	018 "DIA CIRC CONCR		
			LEN=0050 INSTALLED UNKN		
018 "DIA CIRC CONCR					
LEN=0050 INSTALLED UNKN 0605/1051					
		0604/0797	018 "DIA CIRC CONCR		
			LEN=0030 INSTALLED UNKN		
SIGN: 4 CHORD TRUSS			SIGN: 4 CHORD TRUSS		
BMSID 02/0376/0604/0726 0605/0726		0604/0726	BMSID 02/0376/0604/0726		
			018 "DIA CIRC CONCR		
		0604/0489	LEN=0134 INSTALLED UNKN		
RAMP E/TONIDALE INT RD					
(SR8036 SEG 0500/0000) 0605/0378					
		0604/0179	018 "DIA CIRC CONCR		
			LEN=0030 INSTALLED UNKN		
018 "DIA CIRC CONCR					
LEN=0099 INSTALLED UNKN 0605/0040					
0 0 00000 0 00 0000+00 059738 FT		059762 FT	0 0 00000 0 00 0000+00		
LENGTH(AH 2640 BK 2611) 0605/0000		0604/0000	LENGTH(AH 2640 BK 2640)		
			018 "DIA CIRC CONCR		
		0600/2491	LEN=0035 INSTALLED UNKN		
018 "DIA CIRC CONCR					
LEN=0050 INSTALLED UNKN 0601/2480					
018 "DIA CIRC CONCR					

EXTRACT DATE: 12/28/2024 ROADWAY MANAGEMENT SYSTEM PAGE NUMBER: 366
PRINT DATE: 12/30/2024 SLD COUNTY/SR - ANNUAL PRINT COUNTY: ALLEGHENY

DIR: E TOTAL LEN: 35.461 MI. DIST: 11-1 SR: 376
LEFT MUN: ROBINSON T RIGHT MUN: ROBINSON T

LEN=0040 INSTALLED UNKN 0601/2222

018 "DIA CIRC CONCR
LEN=0050 INSTALLED UNKN 0601/1591
018 "DIA CIRC CONCR
LEN=0070 INSTALLED UNKN 0601/1347

SIGN: 2 CHORD TRUSS
BMSID 02/0376/0600/0400 0601/0319

RT 0022 EB
OP ID 02/0022/0140/1291 0601/0055
0 0 00000 0 00 0000+00 057127 FT
MILEPOST 060.00
LENGTH(AH 2611 BK 2696) 0601/0000
NC PENN LINCOLN PY

SIGN: 2 CHORD TRUSS
BMSID 02/0376/0594/2576 0595/2576
RAMP C RD
(SR8036 SEG 0260/0000) 0595/2451
RAMP G RD
(SR8036 SEG 0250/0869) 0595/2155

SIGN: 4 CHORD TRUSS
BMSID 02/0376/0594/1591 0595/1661
018 "DIA CIRC CONCR
LEN=0050 INSTALLED UNKN 0595/1557
ROBINSON
NORTH FAYETTE T 0595/1319
SIGN: 4 CHORD TRUSS
BMSID 02/0376/0594/1000 0595/0990
RAMP A RD
(SR8044 SEG 0500/0000) 0595/0676
018 "DIA CIRC CONCR
LEN=0065 INSTALLED UNKN 0595/0623
SIGN: STRUC MOUNTED

SIGN: CANTILEVER
0600/2012 BMSID 02/0376/0600/2012

016 "DIA CIRC CONCR
LEN=0040 INSTALLED UNKN
RAMP F RD
0600/1200
0600/1072 (SR8036 SEG 0750/1233)

RAMP B RD
0600/0392 (SR8036 SEG 0760/0000)
SIGN: 2 CHORD TRUSS
0600/0325 BMSID 02/0376/0600/0400
016 "DIA CIRC CONCR
0600/0250 LEN=0030 INSTALLED UNKN
RT 0022 EB
0600/0054 OP ID 02/0022/0140/1291
057122 FT 0 0 00000 0 00 0000+00

MILEPOST 060.00
0600/0000 LENGTH(AH 2640 BK 2614)
SIGN: 2 CHORD TRUSS
BMSID 02/0376/0594/2576
NC PENN LINCOLN PY

RAMP H RD
(SR8036 SEG 0010/0000)
ROBINSON
0594/1950 NORTH FAYETTE T
018 "DIA CIRC CONCR
0594/1856 LEN=0080 INSTALLED UNKN
SIGN: 4 CHORD TRUSS
0594/1591 BMSID 02/0376/0594/1591

SIGN: 4 CHORD TRUSS
0594/0952 BMSID 02/0376/0594/1000

DIR: E		TOTAL LEN: 35.461 MI.		DIST: 11-1		SR: 376	
LEFT MUN: NORTH FAYETTE T				RIGHT MUN: NORTH FAYETTE T			
BMSID 02/3144/0020/0034	0595/0069					SR 3144 EB ROBINSON	
SR 3144 EB ROBINSON						OP ID 02/3144/0020/0024	
OP ID 02/3144/0020/0024	0595/0032			0594/0032		0 0 0000 0 00 0000+00	
0 0 0000 0 00 0000+00	054431 FT			054508 FT		VILLAGE: ROBINSON TWP	
LENGTH(AH 2696 BK 2620)	0595/0000			0594/0000		LENGTH(AH 2614 BK 2640)	
				0590/2490		RAMP D RD	
				0590/1787		(SR8044 SEG 0020/0644)	
RAMP B RD						RAMP C RD	
SR8044 SEG 0250/1004)	0591/1610					(SR8044 SEG 0010/0000)	
				0590/0939		SIGN: CANTILEVER	
				0590/0883		BMSID 02/0376/0590/0939	
						018 "DIA CIRC CONCR	
						LEN=0099 INSTALLED UNKN	
DMS SIGN STRUCTURE				0590/0271		DMS SIGN STRUCTURE	
BMSID 02/0376/0590/0271	0591/0276			051868 FT		BMSID 02/0376/0590/0271	
0 0 0000 0 00 0000+00	051811 FT					0 0 0000 0 00 0000+00	
MILEPOST 059.00				0590/0000		MILEPOST 059.00	
LENGTH(AH 2620 BK 2593)	0591/0000			0584/2073		LENGTH(AH 2640 BK 2623)	
SIGN: 4 CHORD TRUSS						SIGN: 4 CHORD TRUSS	
BMSID 02/0376/0584/2073	0585/2043			0584/1260		BMSID 02/0376/0584/2073	
				0584/1128		018 "DIA CIRC CONCR	
SIGN: 4 CHORD TRUSS				0584/0569		LEN=0040 INSTALLED UNKN	
BMSID 02/0376/0584/1128	0585/1118			0584/0401		SIGN: 4 CHORD TRUSS	
						BMSID 02/0376/0584/1128	
BMSEN 02/0376/0584/0097	0585/0428					018 "DIA CIRC CONCR	
NORTH FAYETTE						LEN=0035 INSTALLED UNKN	
MOON T	0585/0232					BMSEN 02/0376/0584/0097	
						0 0 0000 0 00 0000+00	
0 0 0000 0 0 0000+00						CLIFF MINE ROAD EB	
CLIFF MINE ROAD EB				0584/0097		BMSBG 02/0376/0584/0097	
BMSBG 02/0376/0584/0097	0585/0124					NORTH FAYETTE	
018 "DIA CIRC CONCR						MOON T	
LEN=0099 INSTALLED UNKN	0585/0070			0584/0056		018 "DIA CIRC CONCR	
						LEN=0030 INSTALLED UNKN	
CONTOUR INT RAMP D RD						0 0 0000 0 00 0000+00	
SR8074 SEG 0274/0000)	0585/0047			049245 FT		0 0 0000 0 00 0000+00	
0 0 0000 0 00 0000+00	049218 FT			0584/0000		LENGTH(AH 2623 BK 2640)	
LENGTH(AH 2593 BK 2619)	0585/0000						
CONTOUR INT RAMP B RD							

EXTRACT DATE: 12/28/2024 ROADWAY MANAGEMENT SYSTEM PAGE NUMBER: 364
PRINT DATE: 12/30/2024 SLD COUNTY/SR - ANNUAL PRINT COUNTY: ALLEGHENY

DIR: E TOTAL LEN: 35.461 MI. DIST: 11-1 SR: 376
LEFT MUN: MOON T RIGHT MUN: MOON T

(SR8074 SEG 0254/0832) 0581/2317
018 "DIA CIRC CONCR
LEN=0065 INSTALLED UNKN 0581/2037

018 "DIA CIRC CONCR
LEN=0099 INSTALLED UNKN 0581/1722

018 "DIA CIRC CONCR
LEN=0099 INSTALLED UNKN 0581/1445

SIGN: 4 CHORD TRUSS
BMSID 02/0376/0580/1307 0581/1307

018 "DIA CIRC CONCR
LEN=0099 INSTALLED UNKN 0581/0759
SIGN: 4 CHORD TRUSS
BMSID 02/0376/0580/0504 0581/0504

0 0 00000 0 00 0000+00 046599 FT
MILEPOST 058.00
LENGTH(AH 2619 BK 2725) 0581/0000

SIGN: 4 CHORD TRUSS
BMSID 02/0376/0574/2441 0575/2532

BUSINESS 60 SH
(SR3160 SEG 0133/2785) 0575/2165
018 "DIA CIRC CONCR
LEN=0045 INSTALLED UNKN 0575/2143
012 "DIA CIRC CONCR
LEN=0099 INSTALLED UNKN 0575/2004

0580/2023 018 "DIA CIRC CONCR
LEN=0030 INSTALLED UNKN
0580/1969 RAMP A SPUR AND C RD
(SR8074 SEG 0020/0489)

0580/1703 018 "DIA CIRC CONCR
LEN=0040 INSTALLED UNKN
0580/1691 RAMP A RD
(SR8074 SEG 0010/0000)

0580/1430 018 "DIA CIRC CONCR
LEN=0040 INSTALLED UNKN
0580/1307 SIGN: 4 CHORD TRUSS
BMSID 02/0376/0580/1307
0580/1155 018 "DIA CIRC CONCR
LEN=0040 INSTALLED UNKN
0580/0761 018 "DIA CIRC CONCR
LEN=0075 INSTALLED UNKN
0580/0731 018 "DIA CIRC CONCR
LEN=0030 INSTALLED UNKN

0580/0504 SIGN: 4 CHORD TRUSS
BMSID 02/0376/0580/0504
0580/0379 018 "DIA CIRC CONCR
LEN=0030 INSTALLED UNKN
046605 FT 0 0 00000 0 00 0000+00
MILEPOST 058.00
0580/0000 LENGTH(AH 2640 BK 2640)
018 "DIA CIRC CONCR
LEN=0100 INSTALLED UNKN
0574/2635 SIGN: 4 CHORD TRUSS
0574/2441 BMSID 02/0376/0574/2441
0574/2256 BUSINESS 60 SH
(SR3160 SEG 0132/2390)

0574/1860 018 "DIA CIRC CONCR
LEN=0060 INSTALLED UNKN

BR.MCCLARENS

EXTRACT DATE: 12/28/2024 ROADWAY MANAGEMENT SYSTEM PAGE NUMBER: 363
PRINT DATE: 12/30/2024 SLD COUNTY/SR - ANNUAL PRINT COUNTY: ALLEGHENY

DIR: E TOTAL LEN: 35.461 MI. DIST: 11-1 SR: 376
LEFT MUN: MOON T RIGHT MUN: MOON T

					STRUCTURE LENGTH 12 FT
				0574/1141	BMSID 02/0376/0574/1141
BUSINESS 376					BUSINESS 376
OP ID 02/3160/0132/0858	0575/1077			0574/1138	OP ID 02/3160/0132/0858
BR.MCCLARENS					
STRUCTURE LENGTH 12 FT					
BMSID 02/0376/0574/1141	0575/1031				
SR 8110 (RAMP WS-C					SR 8110 (RAMP WS-C
OP ID 02/8110/0250/2010	0575/0698			0574/0593	OP ID 02/8110/0250/2010
MCCLARENS RU					MCCLARENS RU
STRUCTURE LENGTH 14 FT					STRUCTURE LENGTH 14 FT
BMSID 02/0376/0574/0581	0575/0447			0574/0581	BMSID 02/0376/0574/0581
0 0 00000 0 00 0000+00 043874 FT				043965 FT	0 0 00000 0 00 0000+00
LENGTH(AH 2725 BK 2591)	0575/0000			0574/0000	LENGTH(AH 2640 BK 2640)
					018 "DIA CIRC CONCR
				0570/2600	LEN=0099 INSTALLED UNKN
FR SR 3160 RAMP RD					
(SR8110 SEG 0500/1213)	0571/2538				
				0570/1143	TO SR 3160 RAMP RD
					(SR8110 SEG 0250/0000)
					SIGN: 4 CHORD TRUSS
0 0 00000 0 00 0000+00 041283 FT				0570/0012	BMSID 02/0376/0570/0012
MILEPOST 057.00				041325 FT	0 0 00000 0 00 0000+00
LENGTH(AH 2591 BK 2740)	0571/0000			0570/0000	MILEPOST 057.00
					LENGTH(AH 2640 BK 2640)
018 "DIA CIRC CONCR					
LEN=0065 INSTALLED UNKN	0565/2125				
018 "DIA CIRC CONCR				0564/1550	018 "DIA CIRC CONCR
LEN=0640 INSTALLED UNKN	0565/1538				LEN=0070 INSTALLED UNKN
				0564/0914	018 "DIA CIRC CONCR
					LEN=0070 INSTALLED UNKN
RAMP TO MCCLAREN RD					
(SR8128 SEG 0500/0000)	0565/0565				
018 "DIA CIRC CONCR					
LEN=0065 INSTALLED UNKN	0565/0080				
0 0 00000 0 00 0000+00 038543 FT				038685 FT	0 0 00000 0 00 0000+00
LENGTH(AH 2740 BK 2674)	0565/0000			0564/0000	LENGTH(AH 2640 BK 2640)
					RAMP FROM MCCLAREN RD
				0560/2208	(SR8128 SEG 0020/1601)
SR 3070 MCCLAREN E					SR 3070 MCCLAREN E
OP ID 02/3070/0106/0000	0561/2128			0560/2087	OP ID 02/3070/0106/0000

EXTRACT DATE: 12/28/2024 ROADWAY MANAGEMENT SYSTEM PAGE NUMBER: 362
PRINT DATE: 12/30/2024 SLD COUNTY/SR - ANNUAL PRINT COUNTY: ALLEGHENY

DIR: E TOTAL LEN: 35.461 MI. DIST: 11-1 SR: 376
LEFT MUN: MOON T RIGHT MUN: MOON T

018 "DIA CIRC CONCR
LEN=0099 INSTALLED UNKN 0561/1474

RAMP FROM MCCLAREN RD
(SR8128 SEG 0250/1402) 0561/0534

0 0 00000 0 00 0000+00 035869 FT
MILEPOST 056.00
LENGTH(AH 2674 BK 2607) 0561/0000
BR.MONTOUR
STRUCTURE LENGTH 8 FT
BMSID 02/0376/0554/2251 0555/2164

SIGN: CANTILEVER
BMSID 02/0376/0555/0126 0555/0126
0 0 00000 0 00 0000+00 033262 FT
LENGTH(AH 2607 BK 2496) 0555/0000
018 "DIA CIRC CONCR
LEN=0099 INSTALLED UNKN 0551/2489
018 "DIA CIRC CONCR
LEN=0040 INSTALLED UNKN 0551/2092
BMSID 02/0376/0551/1753 0551/1753
018 "DIA CIRC CONCR
LEN=0040 INSTALLED UNKN 0551/1280
0 00000 0 0 0000+00
SERVICE RD
BMSBG 02/0376/0551/1753 0551/1193

018 "DIA CIRC CONCR

0560/1276

0560/0676

0560/0078

036045 FT

0560/0000

0554/2251

0554/2220

0554/2090

0554/1329

0554/0950

0554/0670

0554/0244

033405 FT

0554/0000

0550/1888

0550/1337

0550/1289

0550/1160

018 "DIA CIRC CONCR
LEN=0045 INSTALLED UNKN

RAMP TO MCCLAREN RD
(SR8128 SEG 0010/0000)

018 "DIA CIRC CONCR
LEN=0045 INSTALLED UNKN
0 0 00000 0 00 0000+00
MILEPOST 056.00
LENGTH(AH 2640 BK 2640)

BR.MONTOUR
STRUCTURE LENGTH 8 FT
BMSID 02/0376/0554/2251

018 "DIA CIRC CONCR
LEN=0070 INSTALLED UNKN
SIGN: 4 CHORD TRUSS
BMSID 02/0376/0554/2090

018 "DIA CIRC CONCR
LEN=0045 INSTALLED UNKN

018 "DIA CIRC CONCR
LEN=0030 INSTALLED UNKN

016 "DIA CIRC CONCR
LEN=0045 INSTALLED UNKN

018 "DIA CIRC CONCR
LEN=0035 INSTALLED UNKN

0 0 00000 0 00 0000+00
LENGTH(AH 2640 BK 2640)

BMSID 02/0376/0550/1337

0 00000 0 0 0000+00
SERVICE RD
BMSBG 02/0376/0550/1337

018 "DIA CIRC CONCR
LEN=0050 INSTALLED UNKN

018 "DIA CIRC CONCR
LEN=0040 INSTALLED UNKN

DIR: E		DIST: 11-1	
LEFT	MUN: MOON T	RIGHT	MUN: MOON T
EN=0040	INSTALLED UNKN 0551/0804		
018 "DIA	CIRC CONCR		
EN=0099	INSTALLED UNKN 0551/0407		
0 0 00000	0 00 0000+00 030766 FT	030765 FT	0 0 00000 0 00 0000+00
	MILEPOST 055.00		MILEPOST 055.00
LENGTH(AH 2496 BK 2640)	0551/0000	0550/0000	LENGTH(AH 2640 BK 2640)
		0544/2640	018 "DIA CIRC CONCR
018 "DIA	CIRC METAL		LEN=0070 INSTALLED UNKN
EN=0040	INSTALLED UNKN 0545/2301		
		0544/1900	036 "DIA CIRC CONCR
018 "DIA	CIRC METAL		LEN=0099 INSTALLED UNKN
EN=0040	INSTALLED UNKN 0545/1876		
018 "DIA	CIRC METAL		
EN=0040	INSTALLED UNKN 0545/1528		
SIGN: 4	CHORD TRUSS		
BMSID 02/0376/0545/0763	0545/0763		
0 0 00000	0 00 0000+00 028126 FT	0544/0435	018 "DIA CIRC CONCR
LENGTH(AH 2640 BK 2640)	0545/0000	028125 FT	LEN=0070 INSTALLED UNKN
		0544/0000	0 0 00000 0 00 0000+00
			LENGTH(AH 2640 BK 2640)
018 "DIA	CIRC METAL		
EN=0040	INSTALLED UNKN 0541/1937		
		0540/1588	018 "DIA CIRC CONCR
			LEN=0070 INSTALLED UNKN
		0540/1137	018 "DIA CIRC CONCR
			LEN=0070 INSTALLED UNKN
		0540/0534	018 "DIA CIRC CONCR
SIGN: 4	CHORD TRUSS		LEN=0060 INSTALLED UNKN
BMSID 02/0376/0541/0476	0541/0476		
DRAINAGE			
STRUCTURE LENGTH 16 FT			
BMSID 02/0376/0540/0403	0541/0399	0540/0403	DRAINAGE
018 "DIA	CIRC METAL		STRUCTURE LENGTH 16 FT
EN=0040	INSTALLED UNKN 0541/0305		BMSID 02/0376/0540/0403
018 "DIA	CIRC METAL		
EN=0040	INSTALLED UNKN 0541/0005		
0 0 00000	0 00 0000+00 025486 FT	025485 FT	0 0 00000 0 00 0000+00
	MILEPOST 054.00		MILEPOST 054.00
LENGTH(AH 2640 BK 2640)	0541/0000	0540/0000	LENGTH(AH 2640 BK 2640)
SIGN: 4	CHORD TRUSS		
BMSID 02/0376/0535/1503	0535/1503		

EXTRACT DATE: 12/28/2024 ROADWAY MANAGEMENT SYSTEM PAGE NUMBER: 360
PRINT DATE: 12/30/2024 SLD COUNTY/SR - ANNUAL PRINT COUNTY: ALLEGHENY

DIR: E TOTAL LEN: 35.461 MI. DIST: 11-1 SR: 376
LEFT MUN: MOON T RIGHT MUN: MOON T

SIGN: 4 CHORD TRUSS
BMSID 02/0376/0535/0723 0535/0723
TURNPIKE RAMP RD TOLL 5
(TNPK) 0535/0399

0 0 00000 0 00 0000+00 022846 FT
LENGTH(AH 2640 BK 2640) 0535/0000

SR 8111 (RAMP MT-
OP ID 02/8111/0010/2439 0531/2048

018 "DIA CIRC METAL
LEN=0099 INSTALLED UNKN 0531/1956
TURNPIKE RAMP RD TOLL 5
(TNPK) 0531/1588

012 "DIA CIRC CONCR
LEN=0099 INSTALLED UNKN 0531/1340

PA TPK (I-576)
OP ID 02/7576/9900/0009 0531/1125

PA TPK (I-576)
OP ID 02/7576/9900/0010 0531/1046

SR 8111 (RAMP MT-C
OP ID 02/8111/0260/0738 0531/0717

PA TPK (RAMP D)
OP ID 02/7576/9900/0012 0531/0608

0 0 00000 0 00 0000+00 020206 FT
MILEPOST 053.00

LENGTH(AH 2640 BK 2640) 0531/0000
FR MIDFIELD TERM RMP RD

(SR8111 SEG 0250/0814) 0525/2481
AIRPORT INT/RP 0500 RD

(SR8111 SEG 0500/0000) 0525/2367

SIGN: CANTILEVER
BMSID 02/0376/0525/1256 0525/1256

SIGN: 4 CHORD TRUSS
BMSID 02/0376/0525/0364 0525/0364

0534/0839 TURNPIKE RAMP RD TOLL 5
(TNPK)

0534/0210 018 "DIA CIRC METAL
022845 FT LEN=0110 INSTALLED UNKN
0534/0000 0 0 00000 0 00 0000+00

LENGTH(AH 2640 BK 2640)
FR MIDFIELD TERM RMP RD

0530/2081 (SR8111 SEG 0260/2190)
SR 8111 (RAMP MT-
OP ID 02/8111/0010/2439

0530/1972 018 "DIA CIRC CONCR
0530/1957 LEN=0060 INSTALLED UNKN

0530/1111 OP ID PA TPK (I-576)
02/7576/9900/0009

0530/1028 OP ID PA TPK (I-576)
02/7576/9900/0010

0530/0809 OP ID SR 8111 (RAMP MT-C
02/8111/0260/0738

0530/0637 OP ID PA TPK (RAMP D)
02/7576/9900/0012

020205 FT 0 0 00000 0 00 0000+00
MILEPOST 053.00

0530/0000 LENGTH(AH 2640 BK 2640)

0524/2104 RAMP KL RD
(SR8111 SEG 0010/0000)

0524/1647 SIGN: 4 CHORD TRUSS
BMSID 02/0376/0524/1689

0524/0604 SIGN: 4 CHORD TRUSS
BMSID 02/0376/0524/0654

EXTRACT DATE: 12/28/2024 ROADWAY MANAGEMENT SYSTEM PAGE NUMBER: 359
PRINT DATE: 12/30/2024 SLD COUNTY/SR - ANNUAL PRINT COUNTY: ALLEGHENY

DIR: E TOTAL LEN: 35.461 MI. DIST: 11-1 SR: 376
LEFT MUN: MOON T RIGHT MUN: MOON T

0 0 00000 0 00 0000+00 017566 FT		0524/0528	018 "DIA CIRC CONCR
LENGTH(AH 2640 BK 2531) 0525/0000		017565 FT	LEN=0070 INSTALLED UNKN
		0524/0000	0 0 00000 0 00 0000+00
		0520/2500	LENGTH(AH 2640 BK 2640)
		0520/2346	SIGN: 4 CHORD TRUSS
			BMSID 02/0376/0520/2050
			016 "DIA CIRC CONCR
			LEN=0040 INSTALLED UNKN
RAMP G RD			
(SR8112 SEG 0500/0000) 0521/2165			
018 "DIA CIRC CONCR			
LEN=0050 INSTALLED UNKN 0521/1847			
SR 3089 MOON CLINT			
OP ID 02/3089/0082/1452 0521/1234		0520/1274	SR 3089 MOON CLINT
		0520/0838	OP ID 02/3089/0082/1452
		0520/0035	RAMP FROM CLINTON RD
			(SR8112 SEG 0020/1268)
RAMP I RD			018 "DIA CIRC CONCR
(SR8112 SEG 0250/1279) 0521/0021			LEN=0055 INSTALLED UNKN
0 0 00000 0 00 0000+00 015035 FT		014925 FT	0 0 00000 0 00 0000+00
MILEPOST 052.00		0520/0000	MILEPOST 052.00
LENGTH(AH 2531 BK 2668) 0521/0000		0514/2641	LENGTH(AH 2640 BK 2723)
			CONNECTOR RD
			(SR9460 SEG 0010/3779)
SIGN: 4 CHORD TRUSS			
BMSID 02/0376/0515/2000 0515/2000		0514/1803	SIGN: 4 CHORD TRUSS
			BMSID 02/0376/0514/1900
SIGN: 4 CHORD TRUSS			
BMSID 02/0376/0515/0877 0515/0877			
MOON			
FINDLAY T 0515/0516			
RAREDON RUN			
STRUCTURE LENGTH 8 FT			
BMSID 02/0376/0510/1223 0515/0357			
		0514/0178	018 "DIA CIRC CONCR
		0514/0144	LEN=0070 INSTALLED UNKN
		012202 FT	MOON
		0514/0000	FINDLAY T
			0 0 00000 0 00 0000+00
0 0 00000 0 00 0000+00 012367 FT			LENGTH(AH 2723 BK 2556)
LENGTH(AH 2668 BK 2556) 0515/0000			018 "DIA CIRC CONCR
		0510/2424	LEN=0050 INSTALLED UNKN
SIGN: 4 CHORD TRUSS			

EXTRACT DATE: 12/28/2024 ROADWAY MANAGEMENT SYSTEM PAGE NUMBER: 358
PRINT DATE: 12/30/2024 SLD COUNTY/SR - ANNUAL PRINT COUNTY: ALLEGHENY

DIR: E TOTAL LEN: 35.461 MI. DIST: 11-1 SR: 376
LEFT MUN: FINDLAY T RIGHT MUN: FINDLAY T

BMSID 02/0376/0511/2200 0511/2200
RAMP TO FLAUGHERTY RUN
(SR8113 SEG 0500/0000) 0511/2138

RAMP FR-A
OP ID 02/8113/0510/2040 0511/1182

0 0 00000 0 00 0000+00 009811 FT
MILEPOST 051.00
LENGTH(AH 2556 BK 2621) 0511/0000
018 "DIA CIRC METAL
LEN=0045 INSTALLED UNKN 0505/2475

SR 3088 HOOKSTOWN
OP ID 02/3088/0032/0000 0505/1948

0 0 00000 0 00 0000+00 007190 FT
LENGTH(AH 2621 BK 2677) 0505/0000
018 "DIA CIRC CONCR
LEN=0099 INSTALLED UNKN 0501/2540

RAMP FR-E
OP ID 02/3160/0012/1527 0501/2521

BUSINESS 60
(SR3160 SEG 0013/0000) 0501/1787

NC AIRPORT PY

0510/1934 018 "DIA CIRC CONCR
LEN=0050 INSTALLED UNKN
CONNECTOR RD
0510/1430 (SR9460 SEG 0010/0000)
RAMP FR-A
0510/1268 OP ID 02/8113/0510/2040
RAREDON RUN
STRUCTURE LENGTH 8 FT
0510/1205 BMSID 02/0376/0510/1223

SIGN: 4 CHORD TRUSS
0510/1159 BMSID 02/0376/0510/1050

009646 FT 0 0 00000 0 00 0000+00
MILEPOST 051.00
0510/0000 LENGTH(AH 2556 BK 2640)

0504/2480 016 "DIA CIRC CONCR
LEN=0050 INSTALLED UNKN
SR 3088 HOOKSTOWN
0504/1975 OP ID 02/3088/0032/0000

007006 FT 0 0 00000 0 00 0000+00
0504/0000 LENGTH(AH 2640 BK 2640)

0500/2463 018 "DIA CIRC CONCR
LEN=0060 INSTALLED UNKN
RAMP FR-E
0500/2338 OP ID 02/3160/0012/1527

0500/1723 016 "DIA CIRC CONCR
LEN=0040 INSTALLED UNKN

NC AIRPORT PY
BUSINESS 60
0500/0903 (SR3160 SEG 0012/0000)

EXTRACT DATE: 12/28/2024 ROADWAY MANAGEMENT SYSTEM PAGE NUMBER: 357
PRINT DATE: 12/30/2024 SLD COUNTY/SR - ANNUAL PRINT COUNTY: ALLEGHENY

DIR: E TOTAL LEN: 35.461 MI. DIST: 11-1 SR: 376
LEFT MUN: FINDLAY T RIGHT MUN: FINDLAY T

0 0 00000 0 00 0000+00 004513 FT
MILEPOST 050.00
LENGTH(AH 2677 BK 2640) 0501/0000
SIGN: CANTILEVER
BMSID 02/0376/0495/2400 0495/2532
SIGN: CANTILEVER
BMSID 02/0376/0495/2401 0495/2401

FINDLAY
MOON T 0495/1700
SR 3084 ECOMONY GR
OP ID 02/3084/0020/1034 0495/1548

018 "DIA CIRC CONCR
LEN=0145 INSTALLED UNKN 0495/1100

018 "DIA CIRC CONCR
LEN=0085 INSTALLED 2018 0495/0862

024 "DIA CIRC METAL
LEN=0071 INSTALLED 2018 0495/0522

0 0 00000 0 00 0000+00 001873 FT
LENGTH(AH 2640 BK 1873) 0495/0000

CROSSOVER RD
(CONN) 0493/0222

0 0 00000 0 00 0000+00 000000 FT
NC BEAVER VALLEY EX
BEAVER VALLEY EX INTER-BK
(SR0376 SEG 0491/0928)
MFC BEGIN = A
LENGTH(AH 1873 BK 0000) 0493/0000

004366 FT 0 0 00000 0 00 0000+00
MILEPOST 050.00
0500/0000 LENGTH(AH 2640 BK 2640)

SIGN: 4 CHORD TRUSS
0494/2077 BMSID 02/0376/0494/2077

SR 3084 ECOMONY GR
0494/1510 OP ID 02/3084/0020/1034
FINDLAY
0494/1482 MOON T

018 "DIA CIRC CONCR
0494/0976 LEN=0060 INSTALLED UNKN

018 "DIA CIRC CONCR
0494/0640 LEN=0050 INSTALLED UNKN

SIGN: 4 CHORD TRUSS
0494/0398 BMSID 02/0376/0494/0398
001726 FT 0 0 00000 0 00 0000+00
0494/0000 LENGTH(AH 2640 BK 1726)

018 "DIA CIRC CONCR
0492/1103 LEN=0050 INSTALLED UNKN

018 "DIA CIRC CONCR
0492/0812 LEN=0050 INSTALLED UNKN

040 "DIA CIRC CONCR
0492/0556 LEN=0099 INSTALLED UNKN

018 "DIA CIRC CONCR
0492/0330 LEN=0110 INSTALLED UNKN

CROSSOVER RD
0492/0067 (CONN)

018 "DIA CIRC CONCR
0492/0031 LEN=0120 INSTALLED UNKN

000000 FT 0 0 00000 0 00 0000+00
NC BEAVER VALLEY EX
INTER-BK BEAVER VALLEY EX

(SR0376 SEG 0490/0914)
MFC BEGIN = A
BK-BEAVER (04)

0492/0000 LENGTH(AH 1726 BK 0000)

EXTRACT DATE: 12/28/2024 ROADWAY MANAGEMENT SYSTEM PAGE NUMBER: 356
PRINT DATE: 12/30/2024 SLD COUNTY/SR - ANNUAL PRINT COUNTY: ALLEGHENY

DIR: E TOTAL LEN: 1.923 MI. DIST: 11-1 SR: 366
LEFT MUN: NEW KENSINGTON C RIGHT MUN: NEW KENSINGTON C

AH-WESTMORELAND (64)010132 FT
LEECHBURG RD
(CITY)
FREEPORT RD
(CITY)

STEVENSON BL INTER-BK
(SR0366 SEG 0012/0000) 0043/2959
CARL AV
(BORO) 0043/2470

RIVERVIEW PLAZA RD
(PRDR)
CALDWELL AV
(BORO)

024 "DIA CIRC CONCR 0043/1663
LEN=0060 INSTALLED UNKN 0043/1470

RIVERVIEW PLAZA RD
(PRDR)

024 "DIA CIR PLASTIC 0043/0629
LEN=0099 INSTALLED UNKN 0043/0375
012 "DIA CIRC CONCR
LEN=0060 INSTALLED UNKN 0043/0084
0 0 00000 0 00 0000+00 007173 FT

NC STEVENSON BL
NEW KENSINGTON
TARENTUM B
LENGTH(AH 2959 BK 2941) 0043/0000
BMS EN 02/0366/0032/0975 0033/2692

010156 FT
INTER-AHD

STEVENSON BL
(SR0366 SEG 0012/0000)
LEECHBURG RD
(CITY)
FREEPORT RD
(CITY)

0042/3171

0042/2684 CARL AV
(BORO)

RIVERVIEW PLAZA RD
(PRDR)
CALDWELL AV
(BORO)

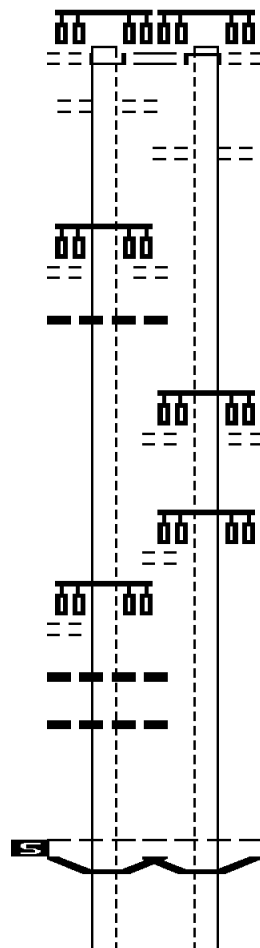
0042/1887

RIVERVIEW PLAZA RD
(PRDR)

0042/0837

006985 FT 2 0 64268 0 00 0158+67
NC ST

STEVENSON BL
NEW KENSINGTON
TARENTUM B
LENGTH(AH 3171 BK 2799)
BMS EN 02/0366/0032/0975 0042/0000 0032/2760



DIR: E TOTAL LEN: 1.923 MI. DIST: 11-1 SR: 366
LEFT MUN: TARENTUM B RIGHT MUN: TARENTUM B

The diagram consists of a vertical line on the left and a horizontal line on the right. A wavy line connects the vertical line to the horizontal line. There are several dashed lines and solid lines connecting the vertical line to the horizontal line, representing different types of connections or transitions.

00	00000	00
==	==	
==	==	
==	==	

```

0 0 00000 0 00 0000+00
RAMP D
0032/0400 BMSBG 02/0366/0032/0400

```

0032/0095 FROM 1001/0400 SH
004186 (CONN) FT 1 1 09801 0 00 0000+00
NC TARENTUM BR

0032/0000 LENGTH(AH 2799 BK 0906)

0022/0420 NINTH AV
(BORO) NINTH AV
(BORO)

EXTRACT DATE: 12/28/2024 ROADWAY MANAGEMENT SYSTEM PAGE NUMBER: 354
PRINT DATE: 12/30/2024 SLD COUNTY/SR - ANNUAL PRINT COUNTY: ALLEGHENY

DIR: E TOTAL LEN: 1.923 MI. DIST: 11-1 SR: 366
LEFT MUN: TARENTUM B RIGHT MUN: TARENTUM B

024 "DIA CIRC CONCR
LEN=0030 INSTALLED UNKN 0023/0374
024 "DIA CIRC CONCR
LEN=0030 INSTALLED UNKN 0023/0237
1 0 00070 0 02 1154+09 003314 FT
TENTH AV
(SR1001 SEG 0410/0000)
LENGTH(AH 0918 BK 3314) 0023/0000
FROM 1001/0410 SH 0013/3190
(CONN)

018 "DIA CIRC CONCR
LEN=0099 INSTALLED UNKN 0013/1360
CROSSOVER RD
(CONN)
PLEASANT AV
(BORO) 0013/1344
LITTLE BULL
STRUCTURE LENGTH 34 FT
BMSID 02/0366/0012/0875 0013/0903
SIGN: 4 CHORD TRUSS
BMSID 02/0366/0012/0580 0013/0605
FR 366 TO 28 N RAMP RD
(SR8064 SEG 0750/0000) 0013/0390
RAMP RD
(SR8064 SEG 0760/0000)
RAMP RD
(SR8064 SEG 0020/0429) 0013/0118
SIGN: CANTILEVER
BMSID 02/0366/0013/0030 0013/0030
1 0 02276 0 00 0028+14 000000 FT
NC ROSS ST
BULL CREEK RD INTER-BK
(SR1034 SEG 0073/1415)
MFC BEGIN = B
LENGTH(AH 3314 BK 0000) 0013/0000

003280 FT 1 0 00070 0 02 1153+63
TENTH AV
(SR1001 SEG 0410/0000)
0022/0000 LENGTH(AH 0906 BK 3280)
0012/1338 CROSSOVER RD
(CONN)
LITTLE BULL
STRUCTURE LENGTH 34 FT
BMSID 02/0366/0012/0875 0012/0875
RAMP RD
0012/0755 (SR8064 SEG 0010/1841)
SIGN: 4 CHORD TRUSS
0012/0580 BMSID 02/0366/0012/0580
RAMP RD
(SR8064 SEG 0760/0000)
0012/0123 RAMP RD
(SR8064 SEG 0020/0429)
000000 FT 2 0 02276 0 00 0031+50
RT 0028 NB
OP ID 02/0028/0400/0000
NC ROSS ST
INTER-BK BULL CREEK RD
(SR1034 SEG 0072/1382)
MFC BEGIN = B
0012/0000 LENGTH(AH 3280 BK 0000)

EXTRACT DATE: 12/28/2024 ROADWAY MANAGEMENT SYSTEM PAGE NUMBER: 353
PRINT DATE: 12/30/2024 SLD COUNTY/SR - ANNUAL PRINT COUNTY: ALLEGHENY

DIR: E TOTAL LEN: 4.515 MI. DIST: 11-1 SR: 286
LEFT MUN: PLUM BOROUGH B RIGHT MUN: PLUM BOROUGH B

023141 FT

022222 FT



023841 FT AH-WESTMORELAND (64)
INTER-AHD GOLDEN MILE HW
0090/0919 (SR0286 SEG 0010/0000)


022922 FT 2 0 02143 0 00 0116+45
S 0090/0000 LENGTH(AH 0919 BK 3459)
HUMMS RUN

EXTRACT DATE: 12/28/2024 ROADWAY MANAGEMENT SYSTEM PAGE NUMBER: 352
PRINT DATE: 12/30/2024 SLD COUNTY/SR - ANNUAL PRINT COUNTY: ALLEGHENY



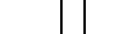
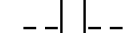
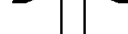

DIR: E TOTAL LEN: 4.515 MI. DIST: 11-1 SR: 286
LEFT MUN: PLUM BOROUGH B RIGHT MUN: PLUM BOROUGH B

HIALEAH DR
(BORO)

0080/3360



==



OLD ABERS CREEK RD
(BORO)

0070/0849

2 0 02143 0 00 0048+18 015696 FT
PRESQUE ISLE DR
(BORO)

0070/0000

0080/3422 STRUCTURE LENGTH 14 FT
BMSID 02/0286/0080/3412

0080/3040 018 "DIA CIRC CONCR
LEN=0040 INSTALLED 2002

0080/2708 024 "DIA CIRC CONCR
LEN=0060 INSTALLED UNKN

0080/2060 018 "DIA CIRC CONCR
LEN=0048 INSTALLED UNKN

0080/1885 018 "DIA CIRC CONCR
LEN=0045 INSTALLED 2002

0080/1737 018 "DIA CIRC CONCR
LEN=0060 INSTALLED 2002

0080/1322 018 "DIA CIRC CONCR
LEN=0030 INSTALLED 2002

HOLIDAY PARK DR
(BORO)

0080/1270
0080/1044 BMSID 02/0286/0080/1030
0 0 00000 0 00 0000+00

HUMMS RUN

0080/1030 BMSBG 02/0286/0080/1030
018 "DIA CIRC CONCR

0080/0928 LEN=0099 INSTALLED UNKN
018 "DIA CIRC CONCR

0080/0688 LEN=0040 INSTALLED UNKN

0080/0028 BMSID 02/0286/0080/0000
019463 FT 2 0 02143 0 00 0082+37

HUMMS RUN

BMSBG 02/0286/0080/0000
LENGTH(AH 3459 BK 3067)

0080/0000 018 "DIA CIRC CONCR
LEN=0099 INSTALLED UNKN

DUANE DR
(BORO)

0070/2425

0070/1735

0070/0325 018 "DIA CIRC CONCR
LEN=0020 INSTALLED 2002

016396 FT SANDUNE DR
(BORO)

0070/0000 LENGTH(AH 3067 BK 1830)
018 "DIA CIRC CONCR

EXTRACT DATE: 12/28/2024 ROADWAY MANAGEMENT SYSTEM PAGE NUMBER: 351
PRINT DATE: 12/30/2024 SLD COUNTY/SR - ANNUAL PRINT COUNTY: ALLEGHENY

DIR: E TOTAL LEN: 4.515 MI. DIST: 11-1 SR: 286
LEFT MUN: PLUM BOROUGH B RIGHT MUN: PLUM BOROUGH B

		0060/1610	LEN=0020	INSTALLED	2002
		0060/0507	024 "DIA	CIRC CONCR	
			LEN=0045	INSTALLED	2002
		0060/0322	036 "DIA	CIRC CONCR	
			LEN=0045	INSTALLED	2002
013866 FT		0060/0032	BMSSEN 02/0286/0060/0000		
		014566 FT	2 0 02143 0 00 0034+16		
			HUMMS RUN		
		0060/0000	BMSBG 02/0286/0060/0000		
			LENGTH(AH 1830 BK 3395)		
			KANE RD		
			(BORO)		
		0050/2980	018 "DIA	CIRC CONCR	
		0050/2600	LEN=0036	INSTALLED	UNKN
		0050/2340	018 "DIA	CIRC CONCR	
			LEN=0036	INSTALLED	UNKN
		0050/2115	030 "DIA	CIRC CONCR	
			LEN=0005	INSTALLED	2002
		0050/1890	018 "DIA	CIRC CONCR	
			LEN=0036	INSTALLED	UNKN
PINE VALLEY DR (BORO)		0050/1701	018 "DIA	CIRC CONCR	
			LEN=0036	INSTALLED	UNKN
		0050/1655	024 "DIA	CIRC CONCR	
			LEN=0036	INSTALLED	UNKN
		0050/1470	018 "DIA	CIRC CONCR	
			LEN=0050	INSTALLED	2002
		0050/1450	024 "DIA	CIRC CONCR	
			LEN=0036	INSTALLED	UNKN
		0050/1273	BMSSEN 02/0286/0050/0802		
		0050/0836	2 0 02143 0 00 0007+98		
			ABERS CREEK		
		0050/0802	BMSBG 02/0286/0050/0802		
		0050/0125	018 "DIA	CIRC CONCR	
			LEN=0040	INSTALLED	2002
010471 FT		011171 FT	2 0 02143 0 00 0000+00		
			NEW TEXAS RD		
			(SR2075 SEG 0030/0000)		
		0050/0000	LENGTH(AH 3395 BK 1834)		
			024 "DIA	CIRC CONCR	
		0040/1471	LEN=0020	INSTALLED	2002
			018 "DIA	CIRC CONCR	

EXTRACT DATE: 12/28/2024 ROADWAY MANAGEMENT SYSTEM PAGE NUMBER: 350
PRINT DATE: 12/30/2024 SLD COUNTY/SR - ANNUAL PRINT COUNTY: ALLEGHENY

DIR: E TOTAL LEN: 4.515 MI. DIST: 11-1 SR: 286
LEFT MUN: PLUM BOROUGH B RIGHT MUN: PLUM BOROUGH B

		0040/0341	LEN=0020	INSTALLED	2002
			018 "DIA	CIRC CONCR	
008637 FT		0040/0115	LEN=0025	INSTALLED	2002
		009337 FT	2 0 02134	0 00 0092+75	
			OLD FRANKSTOWN RD		
			(SR2066 SEG 0110/0000)		
			PLUM BOROUGH		
			MONROEVILLE B		
		0040/0000	LENGTH(AH 1834	BK 2757)	
		0030/2683	BMS EN 02/0286/0030/2662		
			2 0 02134	0 00 0091+97	
			PIERSONS RUN		
		0030/2662	BMSBG 02/0286/0030/2662		
			PHILIPS DR		
			(PRDR)		
RICKENBAKER DR		0030/1424	036 "DIA	CIRC CONCR	
(PRDR)			LEN=0050	INSTALLED	2002
		0030/1116	036 "DIA	CIRC CONCR	
			LEN=0010	INSTALLED	UNKN
		0030/1115	018 "DIA	CIRC CONCR	
			LEN=0060	INSTALLED	2002
		0030/0548			
FITZSIMMON'S LN			FITZSIMMON'S LN		
(BORO)			(BORO)		
		0030/0475	015 "DIA	CIRC CONCR	
			LEN=0040	INSTALLED	2002
005880 FT		0030/0265	2 0 02134	0 00 0065+35	
		006580 FT	LENGTH(AH 2757	BK 3778)	
		0030/0000	024 "DIA	CIR PLASTIC	
			LEN=0050	INSTALLED	UNKN
		0020/3275	018 "DIA	CIRC CONCR	
			LEN=0036	INSTALLED	UNKN
		0020/3037	024 "DIA	CIRC CONCR	
			LEN=0050	INSTALLED	UNKN
		0020/2971	018 "DIA	CIRC CONCR	
			LEN=0036	INSTALLED	UNKN
		0020/2804	018 "DIA	CIRC CONCR	
			LEN=0099	INSTALLED	UNKN
		0020/2567			
OLD ABERS CRK RD			018 "DIA	CIRC CONCR	
(BORO)			LEN=0050	INSTALLED	UNKN
		0020/1735			
		0020/1171			

DIR: E TOTAL LEN: 4.515 MI. DIST: 11-1 SR: 286
LEFT MUN: MONROEVILLE B RIGHT MUN: MONROEVILLE B

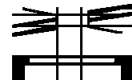
```

2 0 0 2 1 3 4 2 0 0 0 0 0 0 0 0
WM PENN HW
(SR0022 SEG 0270/1859)
LDEN MILE HW
NEW WM PENN HW
(SR0022 SEG 0270/1859)
MFC BEGIN = B
LENGTH(AH 1274 BK 0000)

```

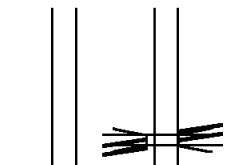
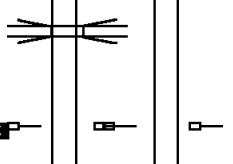
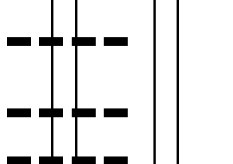
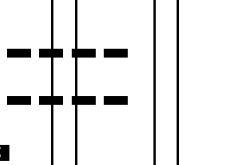
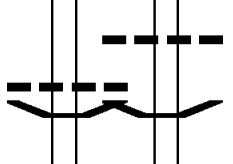
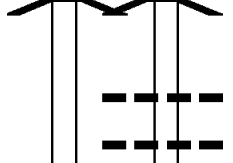
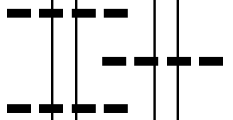

EXTRACT DATE: 12/28/2024 ROADWAY MANAGEMENT SYSTEM PAGE NUMBER: 348
PRINT DATE: 12/30/2024 SLD COUNTY/SR - ANNUAL PRINT COUNTY: ALLEGHENY
DIR: N TOTAL LEN: 13.299 MI. DIST: 11-1 SR: 279
LEFT MUN: FRANKLIN PARK B RIGHT MUN: FRANKLIN PARK B

RAYMOND P SHAFER HW
(SR0079 SEG 0711/2135)
SR 4011 ROCHESTER
OP ID 02/4011/0210/1415
RAYMOND P SHAFER HW
(SR0079 SEG 0711/2135) 0133/1704
SIGN: 3 CHORD TRUSS
BMSID 02/0079/0711/1815 0133/1368



EXTRACT DATE: 12/28/2024 ROADWAY MANAGEMENT SYSTEM PAGE NUMBER: 347
PRINT DATE: 12/30/2024 SLD COUNTY/SR - ANNUAL PRINT COUNTY: ALLEGHENY

DIR: N TOTAL LEN: 13.299 MI. DIST: 11-1 SR: 279
LEFT MUN: FRANKLIN PARK B RIGHT MUN: FRANKLIN PARK B

069944 FT		071586 FT	RAYMOND P SHAFER HW (SR0079 SEG 0710/2285) SR 4011 ROCHESTER OP ID 02/4011/0210/1415 RAYMOND P SHAFER HW (SR0079 SEG 0710/2285)
OP ID SR 0079 NB 02/0079/0710/1096 0133/0692		0132/1576	
0 0 00000 0 00 0000+00 068240 FT		068642 FT	0 0 00000 0 00 0000+00
MILEPOST 013.00			MILEPOST 013.00
LENGTH(AH 1704 BK 2671) 0133/0000		0132/0000	LENGTH(AH 1576 BK 2640)
048 "DIA CIRC METAL LEN=0050 INSTALLED UNKN 0127/2371		0126/2360	018 "DIA CIRC CONCR LEN=0099 INSTALLED UNKN
018 "DIA CIRC CONCR LEN=0075 INSTALLED UNKN 0127/1620			
024 "DIA CIRC CONCR LEN=0099 INSTALLED UNKN 0127/1240			
015 "DIA CIRC METAL LEN=0050 INSTALLED UNKN 0127/0495			
015 "DIA CIRC METAL LEN=0050 INSTALLED UNKN 0127/0284			
0 0 00000 0 00 0000+00 065569 FT		066002 FT	0 0 00000 0 00 0000+00
LENGTH(AH 2671 BK 2679) 0127/0000		0126/0000	LENGTH(AH 2640 BK 2640)
018 "DIA CIRC CONCR LEN=0099 INSTALLED UNKN 0123/1702		0122/1990	018 "DIA CIRC CONCR LEN=0050 INSTALLED UNKN
BMSBN 02/0279/0123/1580 0123/1580		0122/1678	BMSBN 02/0279/0122/1512 0 00000 0 0 0000+00
0 00000 0 0 0000+00		0122/1512	SR 4029 MCALEER RD
SR 4029 MCALEER RD		M 0122/1267	BMSBG 02/0279/0122/1512
BMSBG 02/0279/0123/1580 0123/1410			CAVC 840
CAVC 840 0123/1158M		0122/1095	036 "DIA CIRC CONCR LEN=0050 INSTALLED UNKN
018 "DIA CIRC CONCR LEN=0150 INSTALLED UNKN 0123/0656		0122/0850	018 "DIA CIRC CONCR LEN=0045 INSTALLED UNKN
015 "DIA CIRC CONCR LEN=0060 INSTALLED UNKN 0123/0046		0122/0615	018 "DIA CIRC CONCR LEN=0045 INSTALLED UNKN

EXTRACT DATE: 12/28/2024 ROADWAY MANAGEMENT SYSTEM PAGE NUMBER: 346
PRINT DATE: 12/30/2024 SLD COUNTY/SR - ANNUAL PRINT COUNTY: ALLEGHENY

DIR: N TOTAL LEN: 13.299 MI. DIST: 11-1 SR: 279
LEFT MUN: FRANKLIN PARK B RIGHT MUN: FRANKLIN PARK B

0 0 00000 0 00 0000+00 062890 FT				063362 FT	0 0 00000 0 00 0000+00
MILEPOST 012.00					MILEPOST 012.00
LENGTH(AH 2679 BK 2614) 0123/0000	5			0122/0000	LENGTH(AH 2640 BK 2640)
				0116/2562	018 "DIA CIRC CONCR
015 "DIA CIRC CONCR					LEN=0075 INSTALLED UNKN
LEN=0060 INSTALLED UNKN 0117/2025					
FRANKLIN PARK					FRANKLIN PARK
OHIO T				0116/1612	OHIO T
018 "DIA CIRC CONCR					
LEN=0099 INSTALLED UNKN 0117/0775				0116/0660	018 "DIA CIRC CONCR
					LEN=0099 INSTALLED UNKN
015 "DIA CIRC CONCR					
LEN=0060 INSTALLED UNKN 0117/0160				0116/0090	018 "DIA CIRC CONCR
				060722 FT	LEN=0099 INSTALLED UNKN
0 0 00000 0 00 0000+00 060276 FT				0116/0000	0 0 00000 0 00 0000+00
LENGTH(AH 2614 BK 2614) 0117/0000	5				LENGTH(AH 2640 BK 2640)
				0112/2390	018 "DIA CIRC CONCR
				0112/1850	LEN=0099 INSTALLED UNKN
				0112/1410	018 "DIA CIRC CONCR
				0112/0900	LEN=0099 INSTALLED UNKN
018 "DIA CIR UNKNOWN					018 "DIA CIRC CONCR
LEN=0099 INSTALLED UNKN 0113/0352				0112/0350	LEN=0099 INSTALLED UNKN
0 0 00000 0 00 0000+00 057662 FT				058082 FT	0 0 00000 0 00 0000+00
MILEPOST 011.00					MILEPOST 011.00
LENGTH(AH 2614 BK 2609) 0113/0000	5			0112/0000	LENGTH(AH 2640 BK 2640)
018 "DIA CIRC CONCR					
LEN=0099 INSTALLED UNKN 0107/2524				0106/2340	018 "DIA CIRC CONCR
					LEN=0040 INSTALLED UNKN
				0106/1690	018 "DIA CIRC CONCR
048 "DIA CIRC CONCR					LEN=0001 INSTALLED UNKN
LEN=0099 INSTALLED UNKN 0107/1496				0106/1310	048 "DIA CIRC CONCR
					LEN=0001 INSTALLED UNKN
				0106/0807	018 "DIA CIRC CONCR
					LEN=0001 INSTALLED UNKN
				0106/0507	018 "DIA CIRC CONCR
					LEN=0045 INSTALLED UNKN

EXTRACT DATE: 12/28/2024 ROADWAY MANAGEMENT SYSTEM PAGE NUMBER: 345
PRINT DATE: 12/30/2024 SLD COUNTY/SR - ANNUAL PRINT COUNTY: ALLEGHENY

DIR: N TOTAL LEN: 13.299 MI. DIST: 11-1 SR: 279
LEFT MUN: OHIO T RIGHT MUN: OHIO T

0 0 00000 0 00 0000+00 055053 FT		0106/0267	018 "DIA CIRC CONCR
LENGTH(AH 2609 BK 2700) 0107/0000			LEN=0045 INSTALLED UNKN
018 "DIA CIRC CONCR		0106/0027	018 "DIA CIRC CONCR
LEN=0001 INSTALLED UNKN 0103/2616		055442 FT	LEN=0001 INSTALLED UNKN
		0106/0000	0 0 00000 0 00 0000+00
			LENGTH(AH 2640 BK 2640)
BMS EN 02/0279/0103/2399 0103/2399		0102/2372	018 "DIA CIRC CONCR
0 00000 0 0 0000+00		0102/2315	LEN=0099 INSTALLED UNKN
SR 4022 MT NEBO RD.			BMS EN 02/0279/0102/2158
BMS BG 02/0279/0103/2399 0103/2242		0102/2158	0 00000 0 0 0000+00
			SR 4022 MT NEBO RD.
018 "DIA CIRC CONCR		0102/2099	BMS BG 02/0279/0102/2158
LEN=0050 INSTALLED UNKN 0103/2141			018 "DIA CIRC CONCR
			LEN=0099 INSTALLED UNKN
018 "DIA CIRC CONCR		0102/1780	018 "DIA CIRC CONCR
LEN=0050 INSTALLED UNKN 0103/1720			LEN=0001 INSTALLED UNKN
BEAR RUN			
STRUCTURE LENGTH 34 FT			BEAR RUN
BMS ID 02/0279/0102/1468 0103/1572		0102/1468	STRUCTURE LENGTH 34 FT
			BMS ID 02/0279/0102/1468
018 "DIA CIRC CONCR		0102/1380	018 "DIA CIRC CONCR
LEN=0099 INSTALLED UNKN 0103/1425			LEN=0001 INSTALLED UNKN
018 "DIA CIRC CONCR			
LEN=0050 INSTALLED UNKN 0103/0830		0102/0830	018 "DIA CIRC CONCR
018 "DIA CIRC CONCR			LEN=0001 INSTALLED UNKN
LEN=0050 INSTALLED UNKN 0103/0475			
		0102/0470	018 "DIA CIRC CONCR
036 "DIA CIRC CONCR			LEN=0001 INSTALLED UNKN
LEN=0099 INSTALLED UNKN 0103/0130			
0 0 00000 0 00 0000+00 052353 FT		052802 FT	0 0 00000 0 00 0000+00
LENGTH(AH 2700 BK 2685) 0103/0000			MILEPOST 010.00
		0102/0000	LENGTH(AH 2640 BK 2640)
			018 "DIA CIRC CONCR
CROSSOVER RD		0096/2524	LEN=0050 INSTALLED UNKN
(CONN)		0096/2522	CROSSOVER RD
024 "DIA CIRC CONCR			(CONN)
LEN=0050 INSTALLED UNKN 0097/2210		0096/2122	018 "DIA CIRC CONCR
			LEN=0001 INSTALLED UNKN
DMS SIGN STRUCTURE			
BMS ID 02/0279/0097/2010 0097/2088			











DIR: N TOTAL LEN: 13.299 MI. DIST: 11-1 SR: 279
LEFT MUN: OHIO T RIGHT MUN: OHIO T

Left Side Data	Right Side Data
LEN=0060 INSTALLED UNKN 0087/1122	RAMP C RD
RAMP B RD	(SR8105 SEG 0750/0940)
(SR8105 SEG 0500/0000) 0087/1006	036 "DIA CIRC CONCR
	LEN=0099 INSTALLED UNKN
	018 "DIA CIRC CONCR
	LEN=0099 INSTALLED UNKN
	018 "DIA CIRC CONCR
	LEN=0065 INSTALLED UNKN
0 0 00000 0 00 0000+00 044447 FT	0 0 00000 0 00 0000+00
LENGTH(AH 2612 BK 2702) 0087/0000	LENGTH(AH 2640 BK 2640)
	018 "DIA CIRC CONCR
	LEN=0001 INSTALLED UNKN
024 "DIA CIRC CONCR	
LEN=0050 INSTALLED UNKN 0083/2390	
BMSSEN 02/0279/0083/2369 0083/2369	0082/2350 BMSSEN 02/0279/0082/2122
0 00000 0 0 0000+00	0 00000 0 0 0000+00
SR 4021 CAMP HORNE NB	SR 4021 CAMP HORNE NB
BMSBG 02/0279/0083/2369 0083/2139	0082/2122 BMSBG 02/0279/0082/2122
018 "DIA CIRC CONCR	
LEN=0099 INSTALLED UNKN 0083/2079	
LOWRIES RUN	LOWRIES RUN
STRUCTURE LENGTH 48 FT	STRUCTURE LENGTH 48 FT
BMSID 02/0279/0082/1916 0083/1932	0082/1916 BMSID 02/0279/0082/1916
	018 "DIA CIRC CONCR
	LEN=0099 INSTALLED UNKN
	018 "DIA CIRC CONCR
	LEN=0050 INSTALLED UNKN
	RAMP D RD
	(SR8105 SEG 0010/0000)
018 "DIA CIRC CONCR	
LEN=0045 INSTALLED UNKN 0083/0800	
018 "DIA CIRC CONCR	
LEN=0099 INSTALLED UNKN 0083/0577	
	0082/0460 018 "DIA CIRC CONCR
	LEN=0001 INSTALLED UNKN
RAMP A RD	
(SR8105 SEG 0250/1909) 0083/0357	
	0082/0080 018 "DIA CIRC CONCR
	LEN=0001 INSTALLED UNKN
0 0 00000 0 00 0000+00 041745 FT	0 0 00000 0 00 0000+00
MILEPOST 008.00	MILEPOST 008.00
LENGTH(AH 2702 BK 2636) 0083/0000	LENGTH(AH 2640 BK 2640)
	018 "DIA CIRC CONCR
	LEN=0060 INSTALLED UNKN
	018 "DIA CIRC CONCR
	LEN=0045 INSTALLED UNKN
BMSSEN 02/0279/0077/1752 0077/1752	0076/1776 BMSSEN 02/0279/0076/1613
0 00000 0 0 0000+00	0 00000 0 0 0000+00
	0076/1755

<p>SR 4014 GASS RD. BMSBG 02/0279/0077/1752 0077/1593 018 "DIA CIRC CONCR LEN=0099 INSTALLED UNKN 0077/1493 018 "DIA CIRC CONCR LEN=0001 INSTALLED UNKN 0077/1208</p> <p>018 "DIA CIRC CONCR LEN=0099 INSTALLED UNKN 0077/0378</p> <p>018 "DIA CIRC CONCR LEN=0099 INSTALLED UNKN 0077/0068 0 0 00000 0 00 0000+00 039109 FT LENGTH(AH 2636 BK 2585) 0077/0000</p> <p>UNION AVE OP ID 02/4012/0060/1190 0073/1456</p> <p>RAMP RD (SR8104 SEG 0500/0000) 0073/0771</p> <p>0 0 00000 0 00 0000+00 036524 FT MILEPOST 007.00 LENGTH(AH 2585 BK 2731) 0073/0000</p> <p>DMS SIGN STRUCTURE BMSID 02/0279/0067/2664 0067/2664 018 "DIA CIRC CONCR LEN=0001 INSTALLED UNKN 0067/2540</p> <p>RAMP RD (SR8104 SEG 0250/1585) 0067/2164</p> <p>018 "DIA CIRC CONCR LEN=0001 INSTALLED UNKN 0067/1285 CORNELL AVE</p>		<p>0076/1613</p> <p>0076/1094</p> <p>0076/0692</p> <p>0076/0374</p> <p>0076/0355</p> <p>039602 FT 0076/0000</p> <p>0072/2330</p> <p>0072/1560</p> <p>0072/0166 036962 FT</p> <p>0072/0000</p> <p>0066/2587</p> <p>0066/2218</p>	<p>SR 4014 GASS RD. BMSBG 02/0279/0076/1613</p> <p>018 "DIA CIRC CONCR LEN=1094 INSTALLED UNKN 018 "DIA CIRC CONCR LEN=0099 INSTALLED UNKN</p> <p>018 "DIA CIRC CONCR LEN=0374 INSTALLED UNKN RAMP RD (SR8104 SEG 0750/1299)</p> <p>0 0 00000 0 00 0000+00 LENGTH(AH 2640 BK 2640) 018 "DIA CIRC CONCR LEN=0040 INSTALLED UNKN</p> <p>UNION AVE OP ID 02/4012/0060/1190</p> <p>018 "DIA CIRC CONCR LEN=0040 INSTALLED UNKN 0 0 00000 0 00 0000+00 MILEPOST 007.00 LENGTH(AH 2640 BK 2640) RAMP RD (SR8104 SEG 0010/0000)</p> <p>018 "DIA CIRC CONCR LEN=0055 INSTALLED UNKN</p> <p>CORNELL AVE</p>
--	--	---	--

EXTRACT DATE: 12/28/2024 ROADWAY MANAGEMENT SYSTEM PAGE NUMBER: 341
PRINT DATE: 12/30/2024 SLD COUNTY/SR - ANNUAL PRINT COUNTY: ALLEGHENY

DIR: N TOTAL LEN: 13.299 MI. DIST: 11-1 SR: 279
LEFT MUN: ROSS T RIGHT MUN: ROSS T

OP ID 02/7116/1089/2985 0067/0723		0066/0727 OP ID 02/7116/1089/2985
018 "DIA CIRC CONCR		
LEN=0001 INSTALLED UNKN 0067/0608	----	
0 0 00000 0 00 0000+00 033793 FT		034322 FT 0 0 00000 0 00 0000+00
LENGTH(AH 2731 BK 2670) 0067/0000		0066/0000 LENGTH(AH 2640 BK 2640)
		018 "DIA CIRC CONCR
		LEN=0099 INSTALLED UNKN
		024 "DIA CIRC CONCR
		LEN=0060 INSTALLED UNKN
		BELLEVUE RD
018 "DIA CIRC CONCR		0062/1245 OP ID 02/7116/0000/2554
LEN=0050 INSTALLED UNKN 0063/1195	----	
BELLEVUE RD		
OP ID 02/7116/0000/2554 0063/1176		
		0062/1083 018 "DIA CIRC CONCR
		LEN=0055 INSTALLED UNKN
		018 "DIA CIRC CONCR
		LEN=0099 INSTALLED UNKN
		JACKS RUN BR
		OP ID 02/7116/0000/2553
JACKS RUN BR		
OP ID 02/7116/0000/2553 0063/0537	----	
0 0 00000 0 00 0000+00 031123 FT		0062/0523 015 "DIA CIRC CONCR
MILEPOST 006.00		LEN=0523 INSTALLED UNKN
LENGTH(AH 2670 BK 2568) 0063/0000		031682 FT 0 0 00000 0 00 0000+00
018 "DIA CIRC CONCR		MILEPOST 006.00
LEN=0001 INSTALLED UNKN 0057/2444	----	LENGTH(AH 2640 BK 2640)
SIGN: CANTILEVER		
BMSID 02/0279/0057/2440 0057/2440		
		0056/2453 018 "DIA CIRC CONCR
018 "DIA CIRC CONCR	----	LEN=0099 INSTALLED UNKN
LEN=0001 INSTALLED UNKN 0057/2004	----	
SIGN: 4 CHORD TRUSS		
BMSID 02/0279/0057/1545 0057/1545		
ROSS		
PITTSBURGH C	----	0056/1573 ROSS
		0056/1558 PITTSBURGH C
		BMSID 02/0279/0056/1458
		0 00000 0 0 0000+00
		SR 6279 UNDER 279 NB
		BMSBG 02/0279/0056/1458
024 "DIA CIRC CONCR		
LEN=0001 INSTALLED UNKN 0057/0886	----	
TO SR 19 RAMP C RD		
(SR8103 SEG 0500/0000) 0057/0815		

EXTRACT DATE: 12/28/2024 ROADWAY MANAGEMENT SYSTEM PAGE NUMBER: 340
PRINT DATE: 12/30/2024 SLD COUNTY/SR - ANNUAL PRINT COUNTY: ALLEGHENY

DIR: N TOTAL LEN: 13.299 MI. DIST: 11-1 SR: 279
LEFT MUN: PITTSBURGH C RIGHT MUN: PITTSBURGH C

024 "DIA CIRC CONCR LEN=0001 INSTALLED UNKN 0057/0244	0056/0779	FR SR 19 RAMP B RD (SR8103 SEG 0750/1160)
	0056/0142	HOV LN (SR8103 SEG 0760/0546)
SIGN: 4 CHORD TRUSS BMSID 02/0279/0057/0046 0057/0046 0 0 00000 0 00 0000+00 028555 FT LENGTH(AH 2568 BK 2618) 0057/0000	0056/0130	018 "DIA CIRC CONCR LEN=0099 INSTALLED UNKN
	029042 FT	0 0 00000 0 00 0000+00
	0056/0000	LENGTH(AH 2640 BK 2640) LR 246 SP C1 OP ID 02/4044/0010/0104 RETAINING WALL BMSID 02/0279/0052/2100
018 "DIA CIRC CONCR LEN=0001 INSTALLED UNKN 0053/2481 LR 246 SP C1 OP ID 02/4044/0010/0104 0053/2466 018 "DIA CIRC CONCR LEN=0001 INSTALLED UNKN 0053/2456 HOV RAMP SPUR RD (SR8103 SEG 0260/0000) 0053/2216 018 "DIA CIRC CONCR LEN=0001 INSTALLED UNKN 0053/2020	0052/2430	
FROM SR 19 N RAMP A RD (SR8103 SEG 0250/0716) 0053/1833	0052/1880	018 "DIA CIRC CONCR LEN=0080 INSTALLED UNKN
	0052/1480	018 "DIA CIRC CONCR LEN=1480 INSTALLED UNKN RAMP A RD (SR8103 SEG 0010/0000)
	0052/1170	018 "DIA CIRC CONCR LEN=0080 INSTALLED UNKN
018 "DIA CIRC CONCR LEN=0001 INSTALLED UNKN 0053/0606	0052/0960	
	0052/0505	018 "DIA CIRC CONCR LEN=0080 INSTALLED UNKN
018 "DIA CIRC CONCR LEN=0001 INSTALLED UNKN 0053/0019 0 0 00000 0 00 0000+00 025937 FT MILEPOST 005.00 LENGTH(AH 2618 BK 2518) 0053/0000 SR 0019	026402 FT	0 0 00000 0 00 0000+00 MILEPOST 005.00
OP ID 02/0019/0410/1068 0047/2191 SIGN: 4 CHORD TRUSS BMSID 02/0279/0046/2650 0047/1853	0052/0000	LENGTH(AH 2640 BK 3274) SR 0019
	0046/3025	OP ID 02/0019/0410/1068 SIGN: 4 CHORD TRUSS BMSID 02/0279/0046/2650 015 "DIA CIRC CONCR
	0046/2650	

EXTRACT DATE: 12/28/2024 ROADWAY MANAGEMENT SYSTEM PAGE NUMBER: 339
PRINT DATE: 12/30/2024 SLD COUNTY/SR - ANNUAL PRINT COUNTY: ALLEGHENY

DIR: N TOTAL LEN: 13.299 MI. DIST: 11-1 SR: 279
LEFT MUN: PITTSBURGH C RIGHT MUN: PITTSBURGH C

		0046/2075	LEN=0050	INSTALLED UNKN
			015 "DIA	CIRC CONCR
		0046/1875	LEN=0055	INSTALLED UNKN
			015 "DIA	CIRC CONCR
		0046/1680	LEN=0050	INSTALLED UNKN
018 "DIA	CIRC CONCR			
LEN=0001	INSTALLED UNKN	0047/1585		
			015 "DIA	CIRC CONCR
		0046/1480	LEN=0055	INSTALLED UNKN
			015 "DIA	CIRC CONCR
		0046/1275	LEN=0050	INSTALLED UNKN
018 "DIA	CIRC CONCR			
LEN=0001	INSTALLED UNKN	0047/1234		
018 "DIA	CIRC CONCR			
LEN=0001	INSTALLED UNKN	0047/0896		
			018 "DIA	CIRC CONCR
		0046/0875	LEN=0050	INSTALLED UNKN
		0046/0834	BMS EN 02/0279/0046/0000	
BMS EN 02/0279/0047/0000	0047/0795			
018 "DIA	CIRC CONCR			
LEN=0001	INSTALLED UNKN	0047/0491		
SIGN: CANTILEVER				
BMS ID 02/0279/0047/0234	0047/0234			
018 "DIA	CIRC CONCR			
LEN=0001	INSTALLED UNKN	0047/0010		
0 00000 0 0 0000+00	023419 FT			
RAMP 8102 SB TO SR 279				
BMS BG 02/0279/0047/0000				
LENGTH(AH 2518 BK 2631)	0047/0000			
			023128 FT	0 00000 0 0 0000+00
			RAMP J (8102) SB	
			BMS BG 02/0279/0046/0000	
			LENGTH(AH 3274 BK 2006)	
			018 "DIA	CIRC CONCR
		0042/1981	LEN=0050	INSTALLED UNKN
018 "DIA	CIRC CONCR			
LEN=0001	INSTALLED UNKN	0043/1877		
RAMP J RD				
(SR8102 SEG 0500/1406)	0043/1791			
			018 "DIA	CIRC CONCR
		0042/1761	LEN=0050	INSTALLED UNKN
018 "DIA	CIRC CONCR			
LEN=0001	INSTALLED UNKN	0043/1645		
SIGN: 4 CHORD TRUSS				
BMS ID 02/0279/0042/1411	0043/1405			
			SIGN: 4 CHORD TRUSS	
		0042/1411	BMS ID 02/0279/0042/1411	
			018 "DIA	CIRC CONCR
		0042/1340	LEN=0060	INSTALLED UNKN
018 "DIA	CIRC CONCR			
LEN=0001	INSTALLED UNKN	0043/1270		
			018 "DIA	CIRC CONCR
		0042/0940	LEN=0099	INSTALLED UNKN
018 "DIA	CIRC CONCR			
LEN=0661	INSTALLED UNKN	0043/0661		

DIST: 11-1 SR: 279
RIGHT MUN: PITTSBURGH C

[illegible]

EXTRACT DATE: 12/28/2024 ROADWAY MANAGEMENT SYSTEM PAGE NUMBER: 337
PRINT DATE: 12/30/2024 SLD COUNTY/SR - ANNUAL PRINT COUNTY: ALLEGHENY

DIR: N TOTAL LEN: 13.299 MI. DIST: 11-1 SR: 279
LEFT MUN: PITTSBURGH C RIGHT MUN: PITTSBURGH C

		0032/2211	LEN=0099	INSTALLED UNKN
			018 "DIA CIRC CONCR	
		0032/2111	LEN=0099	INSTALLED UNKN
018 "DIA CIRC CONCR				
LEN=0001	INSTALLED UNKN	0033/1907		
		0032/1826	018 "DIA CIRC CONCR	LEN=0099 INSTALLED UNKN
			SIGN: CANTILEVER	
		0032/1766	BMSID 02/0279/0032/1766	
			018 "DIA CIRC CONCR	
		0032/1696	LEN=0003	INSTALLED UNKN
018 "DIA CIRC CONCR				
LEN=0001	INSTALLED UNKN	0033/1732		
		0032/1526	018 "DIA CIRC CONCR	LEN=0060 INSTALLED UNKN
018 "DIA CIRC CONCR				
LEN=0001	INSTALLED UNKN	0033/1506		
018 "DIA CIRC CONCR				
LEN=0001	INSTALLED UNKN	0033/1224		
		0032/1026	OP ID MILROY ST 02/7301/0000/3136	
OP ID MILROY ST				
02/7301/0000/3136	0033/1022			
024 "DIA CIRC CONCR				
LEN=0001	INSTALLED UNKN	0033/0932		
018 "DIA CIRC CONCR				
LEN=0617	INSTALLED UNKN	0033/0643		
		0032/0424	RAMP E RD (SR8131 SEG 0750/0469)	
018 "DIA CIRC CONCR				
LEN=0001	INSTALLED UNKN	0033/0324		
		0032/0314	024 "DIA CIRC CONCR	LEN=0099 INSTALLED UNKN
			024 "DIA CIRC CONCR	
		0032/0244	LEN=0010	INSTALLED UNKN
			018 "DIA CIRC CONCR	
		0032/0164	LEN=0099	INSTALLED UNKN
018 "DIA CIRC CONCR				
LEN=0050	INSTALLED UNKN	0033/0159		
		0032/0084	018 "DIA CIRC CONCR	LEN=0099 INSTALLED UNKN
0 0 00000 0 00 0000+00	015468 FT			
NC NORTH HILLS EX				
MILEPOST 003.00				
LENGTH(AH 2700 BK 2644)	0033/0000			
SIGN: 4 CHORD TRUSS				
BMSID 02/0279/0026/2623	0027/2607			
		0026/2623	BMSID 02/0279/0026/2623	
			018 "DIA CIRC CONCR	
		0026/2320	LEN=0099	INSTALLED UNKN
018 "DIA CIRC CONCR				

DIR: N TOTAL LEN: 13.299 MI. DIST: 11-1 SR: 279
LEFT MUN: PITTSBURGH C RIGHT MUN: PITTSBURGH C

0022/1600 015 "DIA CIRC CONCR
LEN=0050 INSTALLED UNKN

EXTRACT DATE: 12/28/2024 ROADWAY MANAGEMENT SYSTEM PAGE NUMBER: 335
PRINT DATE: 12/30/2024 SLD COUNTY/SR - ANNUAL PRINT COUNTY: ALLEGHENY

DIR: N TOTAL LEN: 13.299 MI. DIST: 11-1 SR: 279
LEFT MUN: PITTSBURGH C RIGHT MUN: PITTSBURGH C

018 "DIA CIRC CONCR LEN=0001 INSTALLED UNKN 0023/1569	---	---	0022/1569	015 "DIA CIRC CONCR LEN=0050 INSTALLED UNKN
018 "DIA CIRC CONCR LEN=0001 INSTALLED UNKN 0023/1403	---	---		
018 "DIA CIRC CONCR LEN=0099 INSTALLED UNKN 0023/0897	---	---		
018 "DIA CIRC CONCR LEN=0099 INSTALLED UNKN 0023/0705	---	---		
018 "DIA CIRC CONCR LEN=0070 INSTALLED UNKN 0023/0587	---	---		
SIGN: STRUC MOUNTED				
BMSID 02/0279/0023/0586 0023/0586	---	---		
PED. WALKWAY				
OP ID 02/0279/0022/0615 0023/0579	---	---	0022/0595	OP ID 02/0279/0022/0615
018 "DIA CIRC CONCR LEN=0099 INSTALLED UNKN 0023/0355	---	---		
0 0 0000 0 00 0000+00 010222 FT			010562 FT 0 0 00000 0 00 0000+00	
MILEPOST 002.00			MILEPOST 002.00	
LENGTH(AH 2602 BK 2739) 0023/0000	---	---	0022/0000	LENGTH(AH 2640 BK 2597)
SIGN: 4 CHORD TRUSS				
BMSID 02/0279/0016/2545 0017/2646	---	---		
018 "DIA CIRC CONCR LEN=0001 INSTALLED UNKN 0017/2427	---	---	0016/2514	SIGN: 4 CHORD TRUSS BMSID 02/0279/0016/2545
RAMP F RD				
(SR8099 SEG 0500/0000) 0017/2300	---	---		
			0016/2082	RAMP S RD (SR8099 SEG 0010/0824)
			0016/1880	018 "DIA CIRC CONCR LEN=0099 INSTALLED UNKN
018 "DIA CIRC CONCR LEN=0001 INSTALLED UNKN 0017/1968	---	---		
			0016/1775	018 "DIA CIRC CONCR LEN=0099 INSTALLED UNKN
RAMP Q				
OP ID 02/0279/0016/1799	---	---		
CROSSTOWN BL				
(SR0579 SEG 0011/3240) 0017/1838	---	---		
018 "DIA CIRC CONCR LEN=0001 INSTALLED UNKN 0017/1761	---	---		
			0016/1746	RAMP Q OP ID 02/0279/0016/1799 CROSSTOWN BL (SR0579 SEG 0010/3175)
018 "DIA CIRC CONCR LEN=0001 INSTALLED UNKN 0017/1716	---	---		
				018 "DIA CIRC CONCR

EXTRACT DATE: 12/28/2024 ROADWAY MANAGEMENT SYSTEM PAGE NUMBER: 334
PRINT DATE: 12/30/2024 SLD COUNTY/SR - ANNUAL PRINT COUNTY: ALLEGHENY

DIR: N TOTAL LEN: 13.299 MI. DIST: 11-1 SR: 279
LEFT MUN: PITTSBURGH C RIGHT MUN: PITTSBURGH C

SIGN: 4 CHORD TRUSS
BMSID 02/0279/0017/1253 0017/1327
NORTH AVE
OP ID 02/0279/0016/1235 0017/1271

TRIPOLI ST
OP ID 02/0279/0016/0998 0017/1069

018 "DIA CIRC CONCR
LEN=0908 INSTALLED UNKN 0017/0958

018 "DIA CIRC CONCR
LEN=0099 INSTALLED UNKN 0017/0536
018 "DIA CIRC CONCR
LEN=0608 INSTALLED UNKN 0017/0386

018 "DIA CIRC CONCR
LEN=0186 INSTALLED UNKN 0017/0286

E. OHIO ST.
OP ID 02/4084/0060/0035 0017/0153

018 "DIA CIRC CONCR
LEN=0099 INSTALLED UNKN 0017/0134

018 "DIA CIRC CONCR
LEN=0036 INSTALLED UNKN 0017/0036
0 0 00000 0 00 0000+00 007483 FT
018 "DIA CIRC CONCR
LEN=0099 INSTALLED UNKN
LENGTH(AH 2739 BK 1842) 0017/0000

0016/1650 LEN=0099 INSTALLED UNKN
018 "DIA CIRC CONCR
0016/1520 LEN=0100 INSTALLED UNKN

NORTH AVE
0016/1196 OP ID 02/0279/0016/1235

TRIPOLI ST
0016/0959 OP ID 02/0279/0016/0998

018 "DIA CIRC CONCR
LEN=0050 INSTALLED UNKN
0016/0780

018 "DIA CIRC CONCR
LEN=0045 INSTALLED UNKN
0016/0310

018 "DIA CIRC CONCR
LEN=0070 INSTALLED UNKN
0016/0170

018 "DIA CIRC CONCR
LEN=0065 INSTALLED UNKN
0016/0130

E. OHIO ST.
0016/0053 OP ID 02/4084/0060/0035

007965 FT 0 0 00000 0 00 0000+00
0016/0000 LENGTH(AH 2597 BK 2212)

018 "DIA CIRC CONCR
LEN=0040 INSTALLED UNKN
0012/2069

1-579 HOV LN
0012/2003 OP ID 02/6579/0020/0000

28 SB TO 279 SB
0012/1982 OP ID 02/8121/0522/0139

018 "DIA CIRC CONCR
LEN=0040 INSTALLED UNKN
0012/1929

CROSSTOWN BL

0012/0355 018 "DIA CIRC CONDCR
005753 FT E 0 LENO=00400 I N O 000 UNKN
0012/0000 NC FT A ST LENSEN STREET VALLEY
0008/4506 BMS EN (AH 02/0279/0008/4506)

EXTRACT DATE: 12/28/2024 ROADWAY MANAGEMENT SYSTEM PAGE NUMBER: 332
PRINT DATE: 12/30/2024 SLD COUNTY/SR - ANNUAL PRINT COUNTY: ALLEGHENY

DIR: N TOTAL LEN: 13.299 MI. DIST: 11-1 SR: 279
LEFT MUN: PITTSBURGH C RIGHT MUN: PITTSBURGH C


BMSID 02/0279/0009/4446 0009/4446
BMSID 02/0279/0009/4448 0009/4419



MILEPOST 001.00 0009/4033
SIGN: 4 CHORD TRUSS
BMSID 02/0279/0009/3655 0009/3655




RAMP B RD
(SR8107 SEG 0250/0000) 0009/3048
SIGN: 4 CHORD TRUSS
BMSID 02/0279/0009/2841 0009/2841
RAMP V RD
(SR8107 SEG 0260/0000) 0009/2598
O 00000 0 0 0000+00



FEDERAL STREET
BMSBG 02/0279/0009/4448 0009/2587
BMSID 02/0279/0009/2586 0009/2586
SIGN: CANTILEVER
BMSID 02/0279/0009/2478 0009/2478
OHIO RIV. BLV
OP ID 02/0065/0003/0000 0009/2357



SIGN: CANTILEVER
BMSID 02/0279/0009/1638 0009/1638
O 00000 0 0 0000+00
BMSID 02/0279/0009/2108
N. SHORE DR
BMSBG 02/0279/0009/2586 0009/1272
I-279 NB
OP ID 02/0279/0008/0425 0009/1187



OHIO RIVER BL
(SR0065 SEG 0003/0000) 0009/0804



O 00000 0 0 0000+00
BMSID 02/0279/0009/0351
ALLEGHENY RIVER
BMSBG 02/0279/0009/2108 0009/0351



0008/4136 RAMP A RD
0008/4033 (SR8121 SEG 0012/0000)
MILEPOST 001.00
SIGN: 4 CHORD TRUSS
0008/3656 BMSID 02/0279/0008/3656

0008/2402 RAMP W RD
0008/2285 (SR8107 SEG 0010/1327)
SIGN: CANTILEVER
BMSID 02/0279/0008/2285
O 00000 0 0 0000+00
BMSID 02/0279/0008/1346
SR 279 SB
0008/2272 BMSBG 02/0279/0008/2090

O 00000 0 0 0000+00
BMSID 02/0279/0008/0425
SR 65 SB
0008/1373 BMSBG 02/0279/0008/1346

SIGN: 4 CHORD TRUSS
BMSID 02/0279/0008/1175
OHIO RIVER BL
0008/1175 (SR0065 SEG 0002/0000)

0008/0482 SIGN: STRUC MOUNTED
BMSID 02/0279/0008/0482
O 00000 0 0 0000+00
BMSID 02/0279/0008/0000
I-279 SB
0008/0452 BMSBG 02/0279/0008/0425

EXTRACT DATE: 12/28/2024 ROADWAY MANAGEMENT SYSTEM PAGE NUMBER: 331
PRINT DATE: 12/30/2024 SLD COUNTY/SR - ANNUAL PRINT COUNTY: ALLEGHENY

DIR: N TOTAL LEN: 13.299 MI. DIST: 11-1 SR: 279
LEFT MUN: PITTSBURGH C RIGHT MUN: PITTSBURGH C

RAMP K RD
(SR8041 SEG 0270/0000) 0009/0264
0 00000 0 0 0000+00 001192 FT
LR 1039 NB
OP ID 02/0279/0008/0000
NC FORT DUQUESNE BR
SR 8041
BMSBG 02/0279/0009/0351
LENGTH(AH 4449 BK 1192) 0009/0000
SIGN: 2 CHORD TRUSS
BMSID 02/0279/0007/0904 0007/0904
BMSSEN 02/0279/0006/0800 0007/0825

RAMP D RD
(SR8041 SEG 0510/1506) 0007/0697
0 00000 0 0 0000+00
RAMP A RD
(SR8041 SEG 0250/0000)
NO UNDERPASS INFORMATION
BMSBG 02/0279/0006/0800 0007/0639

BMSSEN 02/0279/0007/0475 0007/0463

RAMP Q RD
(SR8039 SEG 0520/1101) 0007/0096
0 00000 0 0 0000+00 000000 FT
PENN LINCOLN PY
(SR0376 SEG 0695/1207)
RAMP C (FT PITT TO
OP ID 02/0279/0006/0000
NC PENN LINCOLN PY
PENN LINCOLN PY INTER-BK
(SR0376 SEG 0695/1207)
MONONGAHELA
BMSBG 02/0279/0007/0475
MFC BEGIN = A
LENGTH(AH 1192 BK 0000) 0007/0000

0008/0405 RAMP G RD
(SR8041 SEG 0500/1009)

001247 FT 0 00000 0 0 0000+00
NC FORT DUQUESNE BR
SR 8041 RP D
BMSBG 02/0279/0008/0000
LENGTH(AH 4506 BK 1247)

0006/1003 RAMP C RD
(SR8041 SEG 0760/0000)
BMSSEN 02/0279/0006/0800
RAMP B RD
(SR8041 SEG 0750/1295)

0006/0800 0 00000 0 0 0000+00
NO UNDERPASS INFORMATION
BMSBG 02/0279/0006/0800
SIGN: 2 CHORD TRUSS
BMSID 02/0279/0006/0727
BMSSEN 02/0279/0006/0000
RAMP N RD
0006/0321 (SR8039 SEG 0500/0000)
SIGN: 4 CHORD TRUSS
0006/0216 BMSID 02/0279/0006/0216

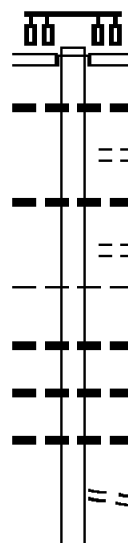
000000 FT 1 0 00392 0 00 0329+03
PENN LINCOLN PY
(SR0376 SEG 0694/1209)
NC PENN LINCOLN PY
INTER-BK PENN LINCOLN PY
(SR0376 SEG 0694/1209)
RAMP G (376 WB TO 279 N
BMSBG 02/0279/0006/0000
MFC BEGIN = A
LENGTH(AH 1247 BK 0000)

EXTRACT DATE: 12/28/2024 ROADWAY MANAGEMENT SYSTEM PAGE NUMBER: 330
PRINT DATE: 12/30/2024 SLD COUNTY/SR - ANNUAL PRINT COUNTY: ALLEGHENY

DIR: B TOTAL LEN: 6.505 MI. DIST: 11-1 SR: 148
LEFT MUN: EAST MCKEESPORT B RIGHT MUN: EAST MCKEESPORT B

034277 FT

034344 FT
INTER-AHD



FIFTH AV
(CNTY)
LINCOLN HW
(SR0030 SEG 0301/0000)
(SR0030 SEG 0300/0000)
0160/1423
0160/1300
0160/1218
0160/0791
0160/0780
0160/0760
0160/0595
0160/0380
0160/0211
0160/0165
032921 FT
018 "DIA CIRC CONCR
LEN=0099 INSTALLED UNKN
LACIVITA WY
(BORO)
012 "DIA CIRC CONCR
LEN=0191 INSTALLED UNKN
COAL AL
(BORO)
EAST MCKEESPORT
NORTH VERSAILLES T
012 "DIA CIRC CONCR
LEN=0191 INSTALLED UNKN
012 "DIA CIRC CONCR
LEN=0040 INSTALLED UNKN
018 "DIA CIRC CONCR
LEN=0191 INSTALLED UNKN
OAKDALE RD
(BORO)

1 0 00392 0 00 0329+03 032854 FT
CONGRESS ST

EXTRACT DATE: 12/28/2024 ROADWAY MANAGEMENT SYSTEM PAGE NUMBER: 329
PRINT DATE: 12/30/2024 SLD COUNTY/SR - ANNUAL PRINT COUNTY: ALLEGHENY

DIR: B TOTAL LEN: 6.505 MI. DIST: 11-1 SR: 148
LEFT MUN: NORTH VERSAILLES T RIGHT MUN: NORTH VERSAILLES T

(BORO)
NORTH VERSAILLES
EAST MCKEESPORT B 0160/0000

018 "DIA CIRC CONCR
LEN=0001 INSTALLED UNKN 0151/3670
EAST MCKEESPORT
NORTH VERSAILLES T 0151/3460
ROBIN ST
(TWP) 0151/3426
018 "DIA CIRC CONCR
LEN=0045 INSTALLED UNKN 0151/2928
018 "DIA CIRC CONCR
LEN=0002 INSTALLED UNKN 0151/2820
018 "DIA CIRC CONCR
LEN=0045 INSTALLED UNKN 0151/2819
012 "DIA CIRC CONCR
LEN=0050 INSTALLED UNKN 0151/2620
018 "DIA CIRC CONCR
LEN=0001 INSTALLED UNKN 0151/2619
BARRY ST
(TWP) 0151/2600
018 "DIA CIRC CONCR
LEN=0045 INSTALLED UNKN 0151/2333
018 "DIA CIRC CONCR
LEN=0002 INSTALLED UNKN 0151/2332
018 "DIA CIRC CONCR
LEN=0050 INSTALLED UNKN 0151/2067

018 "DIA CIRC CONCR
LEN=0055 INSTALLED UNKN 0151/1772
018 "DIA CIRC CONCR
LEN=0050 INSTALLED UNKN 0151/1381
018 "DIA CIRC CONCR
LEN=0050 INSTALLED UNKN 0151/1105
018 "DIA CIRC CONCR
LEN=0006 INSTALLED UNKN 0151/0846
SHADY LN
(TWP) 0151/0691
CROOKED RUN
STRUCTURE LENGTH 14 FT
BMSID 02/0148/0150/0273 0151/0248

CROOKED RUN RD
(CNTY) 0151/0150

0160/0000 MFC BEGIN = B
LENGTH(AH 1423 BK 3719)
0150/3698 018 "DIA CIRC CONCR
LEN=0001 INSTALLED UNKN
0150/3439 ROBIN ST
(TWP)
0150/2640 BARRY ST
(TWP)
0150/2050 018 "DIA CIRC CONCR
LEN=0099 INSTALLED UNKN
0150/0708 SHADY LN
(TWP)
CROOKED RUN
STRUCTURE LENGTH 14 FT
BMSID 02/0148/0150/0273
CROOKED RUN RD
(CNTY)
0150/0183 018 "DIA CIRC CONCR

EXTRACT DATE: 12/28/2024 ROADWAY MANAGEMENT SYSTEM PAGE NUMBER: 328
PRINT DATE: 12/30/2024 SLD COUNTY/SR - ANNUAL PRINT COUNTY: ALLEGHENY

DIR: B TOTAL LEN: 6.505 MI. DIST: 11-1 SR: 148
LEFT MUN: NORTH VERSAILLES T RIGHT MUN: NORTH VERSAILLES T

1 0 00392 0 00 0291+91 029167 FT				0150/0008	LEN=0020 INSTALLED UNKN
NAYSMITH RD				029202 FT	1 0 00392 0 00 0290+76
(TWP)					NAYSMITH RD
LENGTH(AH 3687 BK 2944) 0151/0000	5	==	==	5 0150/0000	(TWP)
CROOKED RUN					LENGTH(AH 3719 BK 2942)
STRUCTURE LENGTH 14 FT					CROOKED RUN
BMSID 02/0148/0140/2746 0141/2712				0140/2678	STRUCTURE LENGTH 14 FT
018 "DIA CIRC CONCR					BMSID 02/0148/0140/2746
LEN=0099 INSTALLED UNKN 0141/2693					
WASHINGTON RD					WASHINGTON RD
(SR2039 SEG 0010/0000) 0141/2490				0140/2475	(SR2039 SEG 0010/0000)
018 "DIA CIRC CONCR					
LEN=0050 INSTALLED UNKN 0141/1862				0140/1490	012 "DIA CIRC CONCR
					LEN=0040 INSTALLED UNKN
018 "DIA CIRC CONCR					
LEN=0099 INSTALLED UNKN 0141/0900				0140/0538	018 "DIA CIRC CONCR
					LEN=0099 INSTALLED UNKN
ORLIC LN				0140/0235	ORLIC LN
(TWP) 0141/0236					(TWP)
				0140/0088	012 "DIA CIRC CONCR
1 0 00392 0 00 0262+22 026223 FT				026260 FT	LEN=0040 INSTALLED UNKN
LC TO OLD FIFTH AV					1 0 00392 0 00 0262+41
(CONN)				5 0140/0000	LC TO OLD FIFTH AV
LENGTH(AH 2944 BK 2593) 0141/0000	5	==	==		(CONN)
WESTINGHOUSE AV					LENGTH(AH 2942 BK 2582)
(SR2037 SEG 0020/0000)				0130/2200	WESTINGHOUSE AV
ARCANNIA ST					(SR2037 SEG 0020/0000)
(TWP) 0131/2210					ARCANNIA ST
WABASH AV					(TWP)
(TWP) 0131/2067				0130/2035	WABASH AV
					(TWP)
NORTH VERSAILLES				0130/1874	NORTH VERSAILLES
WHITE OAK B					WHITE OAK B
LC FOR OLD FIFTH AV					
(CONN)					
AUBERLE ST					
(TWP) 0131/1771					
				0130/1750	LC FOR OLD FIFTH AV
BMSID 02/0148/0130/1425 0131/1439					(CONN)
1 0 00392 0 00 0250+69				0130/1453	AUBERLE ST
					(BORO)
					BMSID 02/0148/0130/1425

EXTRACT DATE: 12/28/2024 ROADWAY MANAGEMENT SYSTEM PAGE NUMBER: 327
PRINT DATE: 12/30/2024 SLD COUNTY/SR - ANNUAL PRINT COUNTY: ALLEGHENY

DIR: B TOTAL LEN: 6.505 MI. DIST: 11-1 SR: 148
LEFT MUN: WHITE OAK B RIGHT MUN: WHITE OAK B

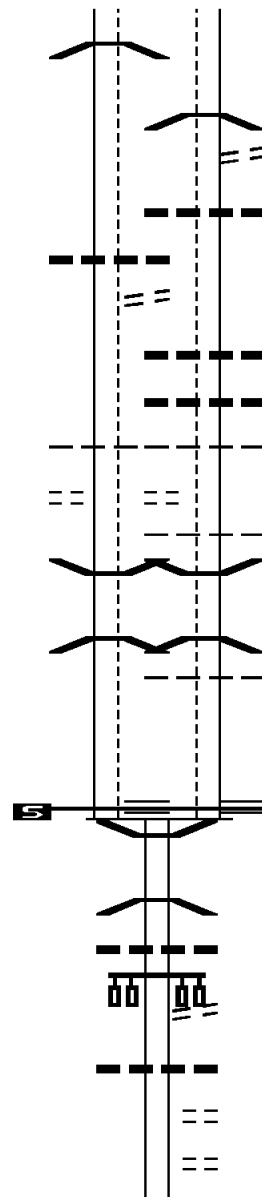
CROOKED RUN
BMSBG 02/0148/0130/1425 0131/1411

018 "DIA CIRC CONCR
LEN=0099 INSTALLED UNKN 0131/1175
STERLING ST
(BORO) 0131/1143

WHITE OAK
MCKEESPORT C 0131/0738
GAS ST
(CITY) 0131/0555

BMSSEN 02/0148/0130/0288 0131/0320
1 0 00392 0 00 0239+47
CROOKED RUN
BMSBG 02/0148/0130/0288 0131/0294

1 0 00392 0 00 0234+50 023630 FT
PENNA AV
(SR2037 SEG 0010/3544)
MFC BEGIN = B
LENGTH(AH 2593 BK 1493) 0131/0000



0130/1425
0130/1184
0130/1179

0130/0968
0130/0762
0130/0732
0130/0545
0130/0339
0130/0314
0130/0288
0130/0119
023678 FT

0130/0000
0120/1278
0120/1251
0120/1242
0120/1010
0120/0846
0120/0810
0120/0730

1 0 00392 0 00 0250+69
CROOKED RUN
BMSBG 02/0148/0130/1425
STERLING ST
(BORO)
012 "DIA CIRC CONCR
LEN=0045 INSTALLED UNKN

018 "DIA CIRC CONCR
LEN=0040 INSTALLED UNKN
018 "DIA CIRC CONCR
LEN=0040 INSTALLED UNKN

WHITE OAK
MCKEESPORT C
GAS ST
(CITY)
MCKEESPORT

WHITE OAK B
BMSSEN 02/0148/0130/0288
1 0 00392 0 00 0239+47
CROOKED RUN

BMSBG 02/0148/0130/0288
WHITE OAK
MCKEESPORT C
1 0 00392 0 00 0234+50

PENNA AV
(SR2037 SEG 0010/3544)
MFC BEGIN = B
LENGTH(AH 2582 BK 1493)

BMSSEN 02/0148/0120/1251
1 0 00392 0 00 0234+09
CROOKED RUN

BMSBG 02/0148/0120/1251
018 "DIA CIRC CONCR
LEN=0040 INSTALLED UNKN
LINCOLN WY
(CNTY)

012 "DIA CIRC CONCR
LEN=0035 INSTALLED UNKN
FAWCETT ST
(CITY)
CITY AL
(CITY)

018 "DIA CIRC CONCR

EXTRACT DATE: 12/28/2024 ROADWAY MANAGEMENT SYSTEM PAGE NUMBER: 326
PRINT DATE: 12/30/2024 SLD COUNTY/SR - ANNUAL PRINT COUNTY: ALLEGHENY

DIR: B TOTAL LEN: 6.505 MI. DIST: 11-1 SR: 148
LEFT MUN: MCKEESPORT C RIGHT MUN: MCKEESPORT C

CITY AL
(CITY)

0120/0160
022137 FT

ORANGE AL
(CITY)
UPMC MCKEESPORT ENT RD
(PRDR)

0111/1880
0111/1627
0111/1621

018 "DIA CIRC CONCR
LEN=0099 INSTALLED UNKN
ELM ST
(CITY)

0111/1275
0111/1135
0111/1123
0111/0780

SYLVAN AL
(CITY)
018 "H 12"W **UNKNOWN**
LEN=0099 INSTALLED UNKN
KISER ST
(CITY)

018 "DIA CIRC METAL
LEN=0099 INSTALLED UNKN 0111/0583
SR 2114 SH
(SR2114 SEG 0010/0000) 0111/0566
001 "H 01"W **UNKNOWN**
LEN=0099 INSTALLED UNKN 0111/0535
1 0 00392 0 00 0199+75 019964 FT
SR 2114 SH
OP ID 02/2114/0011/0785
LENGTH(AH 2173 BK 1089) 0111/0000

018 "DIA CIRC CONCR

0120/0689 LEN=0035 INSTALLED UNKN
015 "DIA CIRC METAL
0120/0309 LEN=0050 INSTALLED UNKN
018 "DIA CIRC CONCR
0120/0306 LEN=0099 INSTALLED UNKN

022185 FT 1 0 00392 0 00 0221+49
HARTMAN ST
(CNTY)

0120/0000 MFC BEGIN = B
LENGTH(AH 1493 BK 2187)

0110/2070 LC TO EDEN PARK BL
(CONN)
0110/1905 ORANGE AL
(CITY)
UPMC MCKEESPORT ENT RD
(PRDR)

0110/1639

ELM ST
(CITY)

0110/1310
0110/1175 SYLVAN AL
(CITY)

0110/0770 KISER ST
(CITY)
SR 2114 SH
0110/0730 (SR2114 SEG 0011/0000)
018 "DIA CIRC CONCR
0110/0692 LEN=0001 INSTALLED UNKN

019998 FT 1 0 00392 0 00 0200+29

SR 2114 SH
OP ID 02/2114/0011/0785
0110/0000 LENGTH(AH 2187 BK 1164)
018 "DIA CIRC CONCR
0100/1021 LEN=0099 INSTALLED UNKN

DIR: B TOTAL LEN: 6.505 MI. DIST: 11-1 SR: 148
LEFT MUN: MCKEESPORT C RIGHT MUN: MCKEESPORT C

017217 FT 1 0 00392 0 00 0172+31
099 "DIA CIR UNKNOWN
LEN=0099 INSTALLED UNKN
EVANS ST

DIST: 11-1 SR: 148
RIGHT MUN: MCKEESPORT C

EXTRACT DATE: 12/28/2024 ROADWAY MANAGEMENT SYSTEM PAGE NUMBER: 323
PRINT DATE: 12/30/2024 SLD COUNTY/SR - ANNUAL PRINT COUNTY: ALLEGHENY

DIR: B TOTAL LEN: 6.505 MI. DIST: 11-1 SR: 148
LEFT MUN: MCKEESPORT C RIGHT MUN: MCKEESPORT C

HABER AL
(CITY)

0060/1610

SEVENTH AV
(CITY)

0060/1070

EIGHTH AV
(CITY)

0060/0710

SCHOOL AL
(CITY)

0060/0530

011248 FT

009198 FT

Station	Station	Description
0060/1800	0060/1620	(CITY) 024 "DIA CIRC CONCR LEN=0099 INSTALLED UNKN
0060/1430	0060/1255	SIXTH ST (CITY) SHAW AV (CITY)
0060/0925	0060/0730	OLIVE ST (CITY) WILKINS AL (CITY)
0060/0630		PENNEY ST (CITY)
0060/0360	0060/0339	NINTH ST (CITY) 012 "DIA CIR PLASTIC LEN=0100 INSTALLED UNKN
0060/0190	011248 FT	SPRING ST (CITY) 1 0 00392 0 00 0112+81
0060/0000	0050/1829	TENTH ST (CITY) LENGTH(AH 2015 BK 2050) 012"H 12"W UNK PLASTIC LEN=0099 INSTALLED UNKN
0050/1810	0050/1525	WHIGHAM ST (CITY) ELEVENTH ST (CITY)
0050/1516	0050/1120	012 "DIA CIR UNKNOWN LEN=0099 INSTALLED UNKN TWELFTH ST (CITY)
0050/0595	009198 FT	THIRTEENTH ST (CITY) 1 0 00392 0 00 0093+53
0050/0000	0040/2120	LENGTH(AH 2050 BK 2576) MFC BEGIN = C 018 "DIA CIRC CONCR LEN=0100 INSTALLED UNKN
0040/2100		

EXTRACT DATE: 12/28/2024 ROADWAY MANAGEMENT SYSTEM PAGE NUMBER: 322
PRINT DATE: 12/30/2024 SLD COUNTY/SR - ANNUAL PRINT COUNTY: ALLEGHENY

DIR: B TOTAL LEN: 6.505 MI. DIST: 11-1 SR: 148
LEFT MUN: MCKEESPORT C RIGHT MUN: MCKEESPORT C

FIFTEENTH ST (SR2185 SEG 0010/0000)	0040/2097	0040/2097	015 "DIA CIRC CONCR LEN=0040 INSTALLED UNKN
FROM 2185/0010 SH (CONN)	0040/1976		
	006622 FT	006622 FT	1 0 00392 0 00 0066+21 LENGTH(AH 2576 BK 2843) 012"H 00"W MULT METAL LEN=0035 INSTALLED UNKN
IOWA ST (PRDR)	0030/2220	0030/2220	STEEL AL (CITY) VOLK AL (CITY) TWENTYFOURTH ST (CITY) 012 "DIA CIR PLASTIC LEN=0040 INSTALLED UNKN (APRA) CPI INDUSTRIAL S TWENTYFIFTH ST (CITY) 012 "DIA CIR PLASTIC LEN=0099 INSTALLED UNKN TWENTYSIXTH ST (CITY)
CITY AL (CITY)	0030/1390	0030/1390	
CITY AL (CITY)	0030/1030	0030/1040	
	003779 FT	003779 FT	TWENTYSEVENTH ST (CITY) (APRA) MAGIC CREATIONS TWENTYEIGHTH ST (CITY) 1 0 00392 0 00 0037+76 TWENTYNINTH ST (CITY) LENGTH(AH 2843 BK 2363) 024 "DIA CIRC METAL LEN=0099 INSTALLED UNKN THIRTIETH ST (CITY)
		0020/2040	
		0020/2015	

EXTRACT DATE: 12/28/2024 ROADWAY MANAGEMENT SYSTEM PAGE NUMBER: 321
PRINT DATE: 12/30/2024 SLD COUNTY/SR - ANNUAL PRINT COUNTY: ALLEGHENY

DIR: B TOTAL LEN: 6.505 MI. DIST: 11-1 SR: 148
LEFT MUN: MCKEESPORT C RIGHT MUN: MCKEESPORT C

LC TO RETAIL DR
(CONN) 0020/0104
1 0 00392 0 00 0005+35 001416 FT
RETAIL DR
(CITY) 0020/0000
LC FROM RETAIL DR
(CONN) 0010/1284
WILL ST
(CITY) 0010/0855

000000 FT

Station	Description	Length	Material	Status
0020/1981	018 "DIA CIRC CONCR	LEN=0099	THIRTYFIRST ST	INSTALLED UNKN
0020/1665	(CITY)		THIRTYSECOND ST	
0020/1390	(CITY)		012 "DIA CIR PLASTIC	
0020/1381	LEN=0099		THIRTYTHIRD ST	INSTALLED UNKN
0020/1125	(CITY)		THIRTYFOURTH ST	
0020/0850	(CITY)		THIRTYFIFTH ST	
0020/0505	(CITY)		THIRTY SIXTH ST	
0020/0235	(CITY)		018 "DIA CIRC CONCR	
0020/0175	LEN=0015		INSTALLED UNKN	
001416 FT	EDEN PARK BL		(CNTY)	
0020/0000	LENGTH(AH 2363 BK 1416)		018 "DIA CIRC CONCR	
0010/1287	LEN=0099		INSTALLED UNKN	
0010/1220	018 "DIA CIRC CONCR	LEN=0080	INSTALLED UNKN	
0010/0855	(APRA) RITE AID PHARMAC		018 "DIA CIRC CONCR	
0010/0482	LEN=0045		INSTALLED UNKN	
0010/0440	HILLVIEW ST		(CITY)	
0010/0190	FROM 0048/0171 SH		(CONN)	
0010/0175	018 "DIA CIRC CONCR	LEN=0076	INSTALLED UNKN	
000000 FT	1 0 00392 0 00 0000+00		LNUT ST	
	NC WA		LONG RUN RD	
	(SR0048 SEG 0171/0000)		(SR0048 SEG 0170/0000)	
INTER-BK	WALNUT ST		(SR0048 SEG 0170/0000)	
	MFC BEGIN = B			
0010/0000	LENGTH(AH 1416 BK 0000)			

EXTRACT DATE: 12/28/2024 ROADWAY MANAGEMENT SYSTEM PAGE NUMBER: 320
PRINT DATE: 12/30/2024 SLD COUNTY/SR - ANNUAL PRINT COUNTY: ALLEGHENY
DIR: B TOTAL LEN: 6.243 MI. DIST: 11-1 SR: 136
LEFT MUN: ELIZABETH T RIGHT MUN: ELIZABETH T

032965 FT



032965 FT AH-WESTMORELAND (64)
INTER-AHD WEST NEWTON RD

EXTRACT DATE: 12/28/2024 ROADWAY MANAGEMENT SYSTEM PAGE NUMBER: 319
PRINT DATE: 12/30/2024 SLD COUNTY/SR - ANNUAL PRINT COUNTY: ALLEGHENY

DIR: B TOTAL LEN: 6.243 MI. DIST: 11-1 SR: 136
LEFT MUN: ELIZABETH T RIGHT MUN: ELIZABETH T

SKILLET HILL RD (TBK)
(TWP)

0130/1434

KNOTTY PINE MOB PRK RD
(PRDR)
KNOTTY PINE MOB PRK RD
(PRDR)

0130/0345
0130/0185
031301 FT

LONG HOLLOW RD
(SR2017 SEG 0010/0000) 0120/2310

0130/1664 (SR0136 SEG 0010/0000)
018 "DIA CIRC CONCR
0130/1575 LEN=0035 INSTALLED UNKN
ROCKWOOD RD
0130/1503 (TWP)
018 "DIA CIRC CONCR
0130/1417 LEN=0035 INSTALLED UNKN
018 "DIA CIRC CONCR
0130/1234 LEN=0035 INSTALLED UNKN
018 "DIA CIRC CONCR
0130/0766 LEN=0035 INSTALLED UNKN
018 "DIA CIRC CONCR
0130/0518 LEN=0035 INSTALLED UNKN
0130/0345 (APRA) KNOTTY PINE MOBI
0130/0185 (APRA) KNOTTY PINE MOBI
031301 FT 1 0 00181 0 01 0318+89
BR GILLSP RN
STRUCTURE LENGTH 12 FT
BMSID 02/0136/0130/0000
LENGTH(AH 1664 BK 3713)
018 "DIA CIRC CONCR
0120/3373 LEN=0035 INSTALLED UNKN
012 "DIA CIRC CONCR
0120/2738 LEN=0035 INSTALLED UNKN
012 "DIA CIRC CONCR
0120/2400 LEN=0050 INSTALLED UNKN
P3
0120/2187 BMS EN 02/0136/0120/2172
1 0 00181 0 01 0281+59
BRANCH OF GILLESPIE RUN
0120/2172 BMSBG 02/0136/0120/2172
018 "DIA CIRC CONCR
0120/1974 LEN=0035 INSTALLED UNKN
018 "DIA CIRC CONCR
0120/1613 LEN=0035 INSTALLED UNKN
012 "DIA CIRC CONCR
0120/1317 LEN=0035 INSTALLED UNKN
018 "DIA CIRC CONCR
0120/0726 LEN=0099 INSTALLED UNKN
012 "DIA CIRC CONCR
0120/0312 LEN=0035 INSTALLED UNKN

EXTRACT DATE: 12/28/2024 ROADWAY MANAGEMENT SYSTEM PAGE NUMBER: 318
PRINT DATE: 12/30/2024 SLD COUNTY/SR - ANNUAL PRINT COUNTY: ALLEGHENY

DIR: B TOTAL LEN: 6.243 MI. DIST: 11-1 SR: 136
LEFT MUN: ELIZABETH T RIGHT MUN: ELIZABETH T

MUNIR DR
(PRDR)

027588 FT

0110/0890

024912 FT

022795 FT

027588 FT	1 0 00181 0 01 0281+59
0120/0000	LENGTH(AH 3713 BK 2676)
0110/2579	018 "DIA CIRC CONCR
0110/2358	LEN=0035 INSTALLED UNKN
0110/2038	018 "DIA CIRC CONCR
0110/1810	LEN=0035 INSTALLED UNKN
0110/1046	018 "DIA CIR PLASTIC
	LEN=0035 INSTALLED 1997
0110/0378	ELIZABETH
	FORWARD T
	NC WEST NEWTON RD
	RAMP D RD
	(SR8051 SEG 0750/0000)
0110/0320	RAMP A RD
0110/0243	(SR8051 SEG 0010/0506)
	BMS EN 02/0136/0110/0092
	1 0 00181 0 01 0258+32
0110/0092	SR 0051 NB
024912 FT	BMS BG 02/0136/0110/0092
	1 0 00181 0 01 0257+40
	RAMP C RD
	(SR8051 SEG 0500/0430)
	RAMP B RD
	(SR8051 SEG 0250/0000)
0110/0000	LENGTH(AH 2676 BK 2117)
0100/0925	RODNEY LN
	(T640)
0100/0904	012 "DIA CIRC METAL
	LEN=0035 INSTALLED UNKN
0100/0571	018 "DIA CIRC METAL
022795 FT	LEN=0035 INSTALLED UNKN
0100/0000	1 0 00181 0 01 0236+61
	LENGTH(AH 2117 BK 3605)
	012 "DIA CIRC CONCR
0090/3581	LEN=0099 INSTALLED UNKN
0090/3200	018 "DIA CIRC METAL
	LEN=0035 INSTALLED UNKN
0090/2969	018 "DIA CIRC METAL
	LEN=0035 INSTALLED UNKN
0090/2507	018 "DIA CIRC CONCR
	LEN=0045 INSTALLED UNKN

EXTRACT DATE: 12/28/2024 ROADWAY MANAGEMENT SYSTEM PAGE NUMBER: 317
PRINT DATE: 12/30/2024 SLD COUNTY/SR - ANNUAL PRINT COUNTY: ALLEGHENY

DIR: B TOTAL LEN: 6.243 MI. DIST: 11-1 SR: 136
LEFT MUN: FORWARD T RIGHT MUN: FORWARD T

1 0 00181 0 00 0199+45 019190 FT
ELLA HOLLOW RD
(SR2013 SEG 0010/0000) 0090/0000

KELLY HOLLOW RD
(T636)

0080/0175
016024 FT

0090/2287	012 "DIA CIRC METAL
0090/1882	LEN=0035 INSTALLED UNKN
0090/1621	018 "DIA CIRC METAL
0090/1430	LEN=0035 INSTALLED UNKN
0090/1024	012 "DIA CIRC METAL
0090/0484	LEN=0035 INSTALLED UNKN
0090/0064	018 "H 18" W UNKN STRUCT
019190 FT	LEN=0099 INSTALLED UNKN
	018 "DIA CIRC CONCR
	LEN=0025 INSTALLED UNKN
	012 "DIA CIRC CONCR
	LEN=0035 INSTALLED UNKN
	012 "DIA CIRC CONCR
	LEN=0035 INSTALLED UNKN
0090/0000	LENGTH(AH 3605 BK 3166)
0080/3089	BMSSEN 02/0136/0080/3035
	1 0 00181 0 00 0198+86
	BECKETS RUN
0080/3072	BMSBG 02/0136/0080/3035
0080/2651	BMSSEN 02/0136/0080/2623
	1 0 00181 0 00 0194+03
	BECKETS RUN
0080/2623	BMSBG 02/0136/0080/2623
0080/2482	018 "DIA CIRC CONCR
0080/2213	LEN=0035 INSTALLED UNKN
0080/2016	018 "DIA CIRC CONCR
0080/1735	LEN=0035 INSTALLED UNKN
0080/1481	018 "DIA CIRC CONCR
0080/1237	LEN=0035 INSTALLED UNKN
0080/0939	012 "DIA CIRC CONCR
	LEN=0062 INSTALLED UNKN
	BMSSEN 02/0136/0080/0915
	0 0 00000 0 00 0000+00
	BECKETS RUN
0080/0915	BMSBG 02/0136/0080/0915
0080/0677	018 "DIA CIRC CONCR
0080/0436	LEN=0035 INSTALLED UNKN
	012 "DIA CIRC CONCR
	LEN=0040 INSTALLED UNKN
0080/0037	BMSSEN 02/0136/0080/0001
016024 FT	1 0 00181 0 00 0167+96
	BECKETS RUN

EXTRACT DATE: 12/28/2024 ROADWAY MANAGEMENT SYSTEM PAGE NUMBER: 316
PRINT DATE: 12/30/2024 SLD COUNTY/SR - ANNUAL PRINT COUNTY: ALLEGHENY

DIR: B TOTAL LEN: 6.243 MI. DIST: 11-1 SR: 136
LEFT MUN: FORWARD T RIGHT MUN: FORWARD T

014693 FT

012875 FT

SUNNYSIDE HOLLOW RD
(SR2009 SEG 0010/0000) 0050/1415

		BMSBG 02/0136/0080/0001
		LENGTH(AH 3166 BK 1331)
		024 "DIA CIRC CONCR
		LEN=0035 INSTALLED UNKN
		018 "DIA CIRC CONCR
		LEN=0035 INSTALLED UNKN
		012 "DIA CIRC CONCR
		LEN=0035 INSTALLED UNKN
		FOR SR 0136 AND 0906
		(CONN)
		1 0 00181 0 00 0153+36
		MONONGAHELA RD
		(SR0906 SEG 0010/0611)
		LENGTH(AH 1331 BK 1818)
		018 "DIA CIRC CONCR
		LEN=0035 INSTALLED UNKN
		JOHN ST
		(T409)
		012 "DIA CIRC CONCR
		LEN=0035 INSTALLED UNKN
		012 "DIA CIRC CONCR
		LEN=0035 INSTALLED UNKN
		012 "DIA CIRC CONCR
		LEN=0035 INSTALLED UNKN
		018 "DIA CIRC CONCR
		LEN=0040 INSTALLED UNKN
		1 0 00181 0 00 0134+74
		LENGTH(AH 1818 BK 3473)
		012 "DIA CIRC CONCR
		LEN=0035 INSTALLED UNKN
		012 "DIA CIRC CONCR
		LEN=0035 INSTALLED UNKN
		012 "DIA CIRC CONCR
		LEN=0035 INSTALLED UNKN
		018 "DIA CIRC CONCR
		LEN=0035 INSTALLED UNKN
		012 "DIA CIRC CONCR
		LEN=0035 INSTALLED UNKN
		012 "DIA CIRC CONCR
		LEN=0035 INSTALLED UNKN
		0050/1874
		BMSEN 02/0136/0050/1300
		1 0 00181 0 00 0114+25
		SUNFISH RUN
		BMSBG 02/0136/0050/1300
		012 "DIA CIRC CONCR
		LEN=0099 INSTALLED UNKN

EXTRACT DATE: 12/28/2024 ROADWAY MANAGEMENT SYSTEM PAGE NUMBER: 315
PRINT DATE: 12/30/2024 SLD COUNTY/SR - ANNUAL PRINT COUNTY: ALLEGHENY

DIR: B TOTAL LEN: 6.243 MI. DIST: 11-1 SR: 136
LEFT MUN: FORWARD T RIGHT MUN: FORWARD T

MC KEEVER ST
(T407)

0050/0895

==

0050/0872

018 "DIA CIRC CONCR
LEN=0035 INSTALLED UNKN

0050/0244

012 "DIA CIRC CONCR
LEN=0035 INSTALLED UNKN

009402 FT

0050/0021

009402 FT

036"H 48"W CONC STRUCT
LEN=0099 INSTALLED UNKN
1 0 00181 0 00 0100+19
P3

RBR

0050/0000

MONONGAHELA RVR - TRIB
STRUCTURE LENGTH 6 FT
BMSID 02/0136/0050/0000
LENGTH(AH 3473 BK 3242)

0040/3186

012 "DIA CIRC CONCR
LEN=0099 INSTALLED UNKN

0040/2332

GALLATIN RD
(T404)

ROSTOSKY RIDGE RD
(T610)

0040/1525

==

0040/1489

BMSID 02/0136/0040/1477
1 0 00181 0 00 0073+23

0040/1477

PERRY MILL R
BMSBG 02/0136/0040/1477
(APRA) INDUSTRIAL DR
INDUSTRIAL DR

POE

0040/1429

(PRDR)

0040/1285

072"H 72"W CONC STRUCT
LEN=0035 INSTALLED UNKN

0040/0870

018 "DIA CIRC CONCR
LEN=0035 INSTALLED UNKN

006160 FT

0040/0246

006160 FT

018 "DIA CIRC CONCR
LEN=0035 INSTALLED UNKN
1 0 00181 0 00 0073+23

0040/0000

LENGTH(AH 3242 BK 3481)
018 "DIA CIRC CONCR

0030/3348

0030/3348

LEN=0099 INSTALLED UNKN
BOAT CLUB RD

0030/2795

0030/2795

(T401)
012 "DIA CIRC CONCR

0030/2789

0030/2789

LEN=0099 INSTALLED UNKN
CAFFARI DR

0030/2460

0030/2460

(PRDR)
012 "DIA CIRC CONCR

0030/2239

0030/2239

LEN=0099 INSTALLED UNKN
LOCUST AV

EXTRACT DATE: 12/28/2024 ROADWAY MANAGEMENT SYSTEM PAGE NUMBER: 314
PRINT DATE: 12/30/2024 SLD COUNTY/SR - ANNUAL PRINT COUNTY: ALLEGHENY

DIR: B TOTAL LEN: 6.243 MI. DIST: 11-1 SR: 136
LEFT MUN: FORWARD T RIGHT MUN: FORWARD T

	==	0030/2235	(T402)	
	---	0030/2057	012" DIA CIRC CONCR	
	==	0030/1877	LEN=0035 INSTALLED UNKN	
	---	0030/1779	LOCUST AV	
			(T402)	
	---		012" DIA CIRC CONCR	
			LEN=0035 INSTALLED UNKN	
			(APRA) MID MON CENTER	
	POT	0030/0670	DELBERTS DR	
	==	0030/0534	(PRDR)	
	---		LC FOR DELBERTS DR	
			(CONN)	
	---	0030/0515	012" DIA CIRC CONCR	
	---	0030/0013	LEN=0035 INSTALLED UNKN	
002679 FT		002679 FT	BMSSEN 02/0136/0030/0000	
			1 0 00181 0 00 0035+52	
			NO UNDERPASS INFORMATION	
			BMSBG 02/0136/0030/0000	
		5 0030/0000	LENGTH(AH 3481 BK 0713)	
		001966 FT	1 0 00181 0 00 0008+21	
TO 2001/0010 SH			NC RA INBOW RUN RD	
(CONN)		5 0020/0000	LENGTH(AH 0713 BK 1966)	
	==		018" DIA CIRC CONCR	
	---	0010/1851	LEN=0030 INSTALLED UNKN	
	---	0010/1850	018" DIA CIRC CONCR	
			LEN=0020 INSTALLED UNKN	
			(APRA) MID MON CENTER	
BUNOLA RIVER RD			DELBERTS DR	
(SR2001 SEG 0010/0000)	POE	0010/1835	(PRDR)	
	---	0010/1786	012" DIA CIRC CONCR	
	---		LEN=0001 INSTALLED UNKN	
	---	0010/1620	012" DIA CIRC CONCR	
	---	0010/1610	LEN=0040 INSTALLED UNKN	
			BMSSEN 02/0136/0010/0000	
		000000 FT	1 0 00181 0 00 0000+00	
			NC MONONGAHELA BRIDGE RD	
		INTER-BK	MONONGAHELA BRIDGE RD	
			(SR0136 SEG 0360/0207)	
			247 SPUR	
			BMSBG 02/0136/0010/0000	
			MFC BEGIN = C	
			BK-WASHINGTON (62)	
		5 0010/0000	LENGTH(AH 1966 BK 0000)	

EXTRACT DATE: 12/28/2024 ROADWAY MANAGEMENT SYSTEM PAGE NUMBER: 313
PRINT DATE: 12/30/2024 SLD COUNTY/SR - ANNUAL PRINT COUNTY: ALLEGHENY

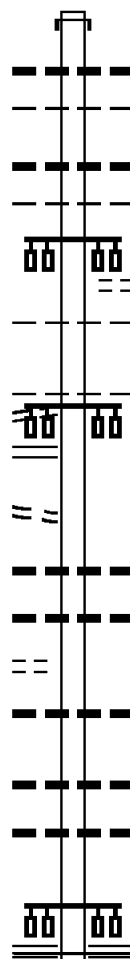
DIR: B TOTAL LEN: 13.646 MI. DIST: 11-1 SR: 130
LEFT MUN: TRAFFORD B RIGHT MUN: TRAFFORD B

072028 FT

TRAFFORD
MONROEVILLE B
1 0 00639 0 01 0288+29 070399 FT
TO 2102/0010 SH
(CONN) 0342/0000
FORBES RD
(SR2102 SEG 0010/0000) 0332/2620
COFFEY AV
(BORO) 0332/1725

CLARK AV
(BORO) 0332/1055

067629 FT



072049 FT AH-WESTMORELAND (64)
INTER-AHD FIFTH ST ET
0342/1629 (SR0130 SEG 0012/0000)
012 "DIA CIRC CONCR
LEN=0050 INSTALLED UNKN
TRAFFORD
0342/1430 MONROEVILLE B
012 "DIA CIRC CONCR
LEN=0040 INSTALLED UNKN
MONROEVILLE
0342/0680 TRAFFORD B
SHOP N SAVE CTR
(PRDR)
0342/0648

070420 FT TRAFFORD
MONROEVILLE B
0342/0000 LENGTH(AH 1629 BK 2770)
0332/2620

0332/1407 018 "DIA CIRC CONCR
LEN=0050 INSTALLED UNKN
0332/1121 018 "DIA CIRC CONCR
LEN=0065 INSTALLED UNKN

0332/0820 015 "DIA CIR PLASTIC
LEN=0099 INSTALLED UNKN

0332/0201 018 "DIA CIRC CONCR
LEN=0060 INSTALLED UNKN
018 "DIA CIRC CONCR
0332/0074 LEN=0055 INSTALLED UNKN
067650 FT 1 0 00639 0 01 0264+45

MOSSIDE BL
(SR0048 SEG 0330/0000)

MFC BEGIN = C

EXTRACT DATE: 12/28/2024 ROADWAY MANAGEMENT SYSTEM PAGE NUMBER: 312
PRINT DATE: 12/30/2024 SLD COUNTY/SR - ANNUAL PRINT COUNTY: ALLEGHENY

DIR: B TOTAL LEN: 13.646 MI. DIST: 11-1 SR: 130
LEFT MUN: MONROEVILLE B RIGHT MUN: MONROEVILLE B

JEWELL WY
(BORO)

0322/1286

HILLSIDE AV
(BORO)
MCGINNIS AV
(BORO)

0322/0150
065278 FT

BRINTON AV
(BORO)

0322/0000

HIGHLAND AV
(BORO)

0312/2695

WALL AV
(BORO)

0312/1485

SECOND ST ET

5 0332/0000 LENGTH(AH 2770 BK 2351)
018 "DIA CIRC CONCR
0322/2310 LEN=0040 INSTALLED UNKN
BR TURTLE CK
STRUCTURE LENGTH 15 FT
0322/2245 BMSID 02/0130/0322/2245
012 "DIA CIRC CONCR
0322/2054 LEN=0065 INSTALLED UNKN
0322/1183 MONROEVILLE
PITCAIRN B
065299 FT 1 0 00639 0 01 0238+58
VILLAGE: MONROEVILLE B
5 0322/0000 LENGTH(AH 2351 BK 2868)
018 "DIA CIRC CONCR
0312/2797 LEN=1947 INSTALLED UNKN
0312/2635 ALLEY
(BORO)
012 "DIA CIRC CONCR
0312/2180 LEN=0030 INSTALLED UNKN
CENTER AV
(BORO)
0312/2145 018 "DIA CIRC CONCR
0312/2130 LEN=0040 INSTALLED UNKN
012 "DIA CIRC CONCR
0312/2000 LEN=0065 INSTALLED UNKN
0312/1930 BMSID 02/0130/0312/1910
0 0 00000 0 00 0000+00
DIRTY COMP R
0312/1910 BMSBG 02/0130/0312/1910
012 "DIA CIRC CONCR
0312/1870 LEN=0040 INSTALLED UNKN
0312/1485 012 "DIA CIRC CONCR
0312/1463 LEN=0065 INSTALLED UNKN
012 "DIA CIR PLASTIC
0312/0978 LEN=0035 INSTALLED UNKN

DIR: B		TOTAL LEN: 13.646 MI.		DIST: 11-1		SR: 130	
LEFT MUN: PITCAIRN B				RIGHT MUN: PITCAIRN B			
(BORO)	0312/0705	==					
	062410 FT	---		0312/0059	024 "DIA CIRC CONCR		
		W		062431 FT	LEN=0060 INSTALLED UNKN		
		---		0312/0000	1 0 00639 0 01 0209+75		
		---			VILLAGE: PITCAIRN B		
		---		0302/3891	LENGTH(AH 2868 BK 3895)		
		---			PITCAIRN		
		---			MONROEVILLE B		
		---		0302/3017	018 "DIA CIRC CONCR		
AWCO DR	0302/2675	==			LEN=0060 INSTALLED UNKN		
(BORO)		---		0302/2381	021 "DIA CIRC CONCR		
		---			LEN=0099 INSTALLED UNKN		
		---		0302/2347	021 "DIA CIRC CONCR		
		---			LEN=0055 INSTALLED UNKN		
STEELE ST	0302/2025	==		0302/2067	018 "DIA CIRC CONCR		
(BORO)		---			LEN=0050 INSTALLED UNKN		
ALLEY RD	0302/1710	==					
(BORO)		---					
		---			BRANCH OF TURTLE CREEK		
		---			STRUCTURE LENGTH 15 FT		
WASTE MANAGEMENT FACILI	0302/1467	POI		0302/1540	BMSID 02/0130/0302/1540		
(PRDR)		---		0302/1467	(APRA) WASTE MANAGEMENT		
		---		0302/1159	012 "DIA CIRC CONCR		
		---			LEN=1060 INSTALLED UNKN		
QUARRY RD	0302/1050	==					
(BORO)		---					

0 00639 0 01 0170+42	058515 FT	==		058536 FT			
THOMAS ST	0302/0000	==		0302/0000	LENGTH(AH 3895 BK 0508)		
(BORO)		---			SPRING HILL BR		
		---		0292/0045	(BORO)		
	058007 FT	---		058028 FT	1 0 00639 0 00 0152+46		
		---			STATE ST		
		---			(BORO)		
		---		0292/0000	MFC BEGIN = B		
		---			LENGTH(AH 0508 BK 1355)		
		---		0282/0981	018 "DIA CIRC CONCR		
		---			LEN=0060 INSTALLED UNKN		
18"H 18"W ELLIP CONC		---					

EXTRACT DATE: 12/28/2024 ROADWAY MANAGEMENT SYSTEM PAGE NUMBER: 310
PRINT DATE: 12/30/2024 SLD COUNTY/SR - ANNUAL PRINT COUNTY: ALLEGHENY

DIR: B TOTAL LEN: 13.646 MI. DIST: 11-1 SR: 130
LEFT MUN: MONROEVILLE B RIGHT MUN: MONROEVILLE B

LEN=0045 INSTALLED UNKN 0283/0283		056673 FT 1 0 00639 0 01 0179+02
1 0 00639 0 01 0179+02 056667 FT		NC BROADWAY BL
VILLAGE: MONROEVILLE B		MONROEVILLE
NC BROADWAY BL		WILMERDING B
LENGTH(AH 1340 BK 3228) 0283/0000	S	0282/0000 LENGTH(AH 1355 BK 3238)
RAMP D-3 RD		
(SR8076 SEG 0500/0000) 0273/3042		
018 "DIA CIRC CONCR		
LEN=2814 INSTALLED UNKN 0273/2943		
		018 "DIA CIRC CONCR
BMSSEN 02/0130/0272/2650 0273/2683		LEN=0100 INSTALLED UNKN
0 0 00000 0 00 0000+00		BMSSEN 02/0130/0272/2650
PATTON STREET LOCAL		0 0 00000 0 00 0000+00
BMSBG 02/0130/0272/2650 0273/2617		PATTON STREET LOCAL
MONROEVILLE		BMSBG 02/0130/0272/2650
WILMERDING B		
		RAMP D-1 RD
RAMP D-2 RD		(SR8076 SEG 0010/0000)
(SR8076 SEG 0250/0553) 0273/2084		
		018 "DIA CIRC CONCR
		LEN=0099 INSTALLED UNKN
1 0 00639 0 00 0119+66 053439 FT		0272/0084 053435 FT 1 0 00639 0 00 0120+08
NC WATKINS AV		VILLAGE: WILMERDING B
LENGTH(AH 3228 BK 3165) 0273/0000	S	NC WATKINS AV
		0272/0000 LENGTH(AH 3238 BK 3154)
		018 "DIA CIRC CONCR
		LEN=0099 INSTALLED UNKN
		018 "DIA CIRC CONCR
		LEN=0099 INSTALLED UNKN
		021 "DIA CIRC CONCR
		LEN=0099 INSTALLED UNKN
		018 "DIA CIRC CONCR
		LEN=0099 INSTALLED UNKN
		018 "DIA CIRC CONCR
		LEN=0099 INSTALLED UNKN
012 "DIA CIRC CONCR		
LEN=0099 INSTALLED UNKN 0263/1746		
018 "DIA CIRC CONCR		
LEN=0099 INSTALLED UNKN 0263/1561		
WILMERDING		
TURTLE CREEK B		
018 "H 01 "W UNKN CONC		
		0262/1323 WILMERDING
		TURTLE CREEK B

DIR: B	TOTAL LEN: 13.646 MI.	DIST: 11-1	SR: 130
LEFT MUN: WILMERDING B		RIGHT MUN: WILMERDING B	
EN=0099 INSTALLED UNKN 0263/1221	---		
018 "DIA CIRC CONCR	---		
EN=0036 INSTALLED UNKN 0263/0966	---		
018 "DIA CIRC CONCR	---		
EN=0140 INSTALLED UNKN 0263/0210	---		
0 00639 0 00 0088+30 050274 FT		050281 FT 1 0 00639 0 00 0089+34	
LENGTH(AH 3165 BK 2500) 0263/0000	5	0262/0000 5	LENGTH(AH 3154 BK 2483)
018 "DIA CIRC CONCR	---	0252/2152	018 "DIA CIRC CONCR
EN=0099 INSTALLED UNKN 0253/2175	---		LEN=0099 INSTALLED UNKN
MONROEVILLE AV		0252/1947	018 "DIA CIRC CONCR
(BORO)			LEN=0050 INSTALLED UNKN
MONROEVILLE AV	0253/1873		
(BORO)			
018 "DIA CIRC CONCR	---	0252/1801	MONROEVILLE AV
EN=0050 INSTALLED UNKN 0253/1539	---		(BORO)
018 "DIA CIRC CONCR	---		MONROEVILLE AV
EN=0148 INSTALLED UNKN 0253/1525	---		(BORO)
GRANT ST		0252/1390	GRANT ST
(BORO)			(BORO)
0253/1405		0252/1369	GRANT ST
			(BORO)
018 "DIA CIRC CONCR	---		
EN=0099 INSTALLED UNKN 0253/1378	---		
CHURCH ST		0252/1005	BMS EN 02/0130/0252/0940
(BORO)			0 0 00000 0 00 0000+00
BMS EN 02/0130/0252/0940			THOMPSON RUN
0 0 00000 0 00 0000+00		0252/0940	BMSBG 02/0130/0252/0940
HOMPSON RUN			THOMPSON ST
BMSBG 02/0130/0252/0940			(BORO)
HOMPSON ST			THOMPSON ST
(BORO)			(SR2065 SEG 0010/0000)
HOMPSON ST		0252/0890	
SR2065 SEG 0010/0000)			
0253/0915			
018 "DIA CIRC CONCR	---		
EN=0045 INSTALLED UNKN 0253/0692	---		
NEGLEY AV		0252/0355	NEGLEY AV
(BORO)			(BORO)
0253/0390			

EXTRACT DATE: 12/28/2024 ROADWAY MANAGEMENT SYSTEM PAGE NUMBER: 308
PRINT DATE: 12/30/2024 SLD COUNTY/SR - ANNUAL PRINT COUNTY: ALLEGHENY

DIR: B TOTAL LEN: 13.646 MI. DIST: 11-1 SR: 130
LEFT MUN: TURTLE CREEK B RIGHT MUN: TURTLE CREEK B

FOR SR 0130S TO 0130S
(CONN)
1 0 00639 0 00 0063+38 0253/0110
SHAW AV 047774 FT
(TWP)
NC TRI-BORO EX

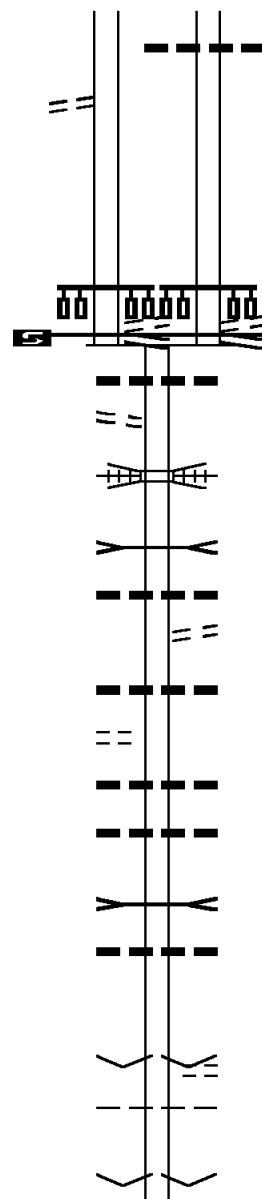
TRI-BORO EX
(SR2037 SEG 0100/3665)
(SR2037 SEG 0101/3837)
MFC BEGIN = B
LENGTH(AH 2500 BK 1603) 0253/0000

FOR SR 0130S TO 0130S
(CONN) 0242/1480

MORTIMER AV
(BORO) 0242/0720

046171 FT

045364 FT



0252/0253 018 "DIA CIRC CONCR
LEN=0099 INSTALLED UNKN

047798 FT 1 0 00639 0 00 0063+38
SHAW ST
(TWP)
NC TRI-BORO EX

TRI-BORO EX
(SR2037 SEG 0101/3837)
(SR2037 SEG 0100/3665)
MFC BEGIN = B
LENGTH(AH 2483 BK 1603) 0252/0000

0242/1504 018 "DIA CIRC CONCR
LEN=1405 INSTALLED UNKN

0242/1455 UNION & PENNSYLVANIA &
OVERPASS IS RR X-ING
SAW MILL RUN

0242/1330 STRUCTURE LENGTH 10 FT
BMSID 02/0130/0242/1330

0242/1128 018 "DIA CIRC CONCR
LEN=0099 INSTALLED UNKN

0242/1120 BROWN AV
(TWP)

0242/0925 018 "DIA CIRC CONCR
LEN=0099 INSTALLED UNKN

0242/0692 018 "DIA CIRC CONCR
LEN=0099 INSTALLED UNKN

0242/0672 018 "DIA CIRC CONCR
LEN=0573 INSTALLED UNKN

0242/0670 SAW MILL RUN
STRUCTURE LENGTH 10 FT
BMSID 02/0130/0242/0670

0242/0440 018 "DIA CIRC CONCR
LEN=0030 INSTALLED UNKN

046195 FT 1 0 00741 0 00 0016+35
VILLAGE: TURTLE CREEK B

0242/0000 CEDAR ST
(TWP)

0232/0623 LENGTH(AH 1603 BK 0807)
TURTLE CREEK

045388 FT 1 0 00741 0 00 0020+39
WILKINS T

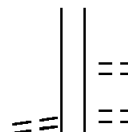
VILLAGE: WILKINS TWP

EXTRACT DATE: 12/28/2024 ROADWAY MANAGEMENT SYSTEM PAGE NUMBER: 307
PRINT DATE: 12/30/2024 SLD COUNTY/SR - ANNUAL PRINT COUNTY: ALLEGHENY

DIR: B TOTAL LEN: 13.646 MI. DIST: 11-1 SR: 130
LEFT MUN: WILKINS T RIGHT MUN: WILKINS T

WASHINGTON ST
(TWP)

0222/1143



5 0232/0000

0222/1143

IVY ST
(TWP)
LENGTH(AH 0807 BK 1294)
MOSS ST
(TWP)

044070 FT



0222/0197


0222/0180

044094 FT

BMS EN 02/0130/0222/0180
0 0 00000 0 00 0000+00
SAW MILL RUN
BMS BG 02/0130/0222/0180
1 0 00741 0 00 0037+80
VILLAGE: WILKINS T
036 "DIA CIRC CONCR
LEN=0070 INSTALLED UNKN
LENGTH(AH 1294 BK 2335)


STRALEY LN
(TWP)

0212/1335



BALINT LN
(TWP)

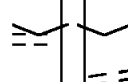
0212/0705



RUSSELL LN
(TWP)

041735 FT

0212/0000



0212/0648

0212/0307

0212/0059

041759 FT

5 0212/0000

0202/3165

0202/3107

0202/2997

018 "DIA CIRC CONCR
LEN=0034 INSTALLED UNKN
018 "DIA CIRC CONCR
LEN=0050 INSTALLED UNKN
024 "DIA CIRC CONCR
LEN=0060 INSTALLED UNKN
1 0 00741 0 00 0060+70
VILLAGE: WILKINS TWP
LENGTH(AH 2335 BK 3257)
LUCINDA DR
(TWP)
018 "DIA CIRC CONCR
LEN=0099 INSTALLED UNKN
024 "DIA CIRC CONCR
LEN=0099 INSTALLED UNKN

FREE LN
(TWP)

0202/2810



0202/2562

0202/1920

0202/1800

0202/1750

018 "DIA CIRC CONCR
LEN=0099 INSTALLED UNKN
LC FROM ROLAND RD
(CONN)
ROLAND RD
(TWP)
LC TO ROLAND RD
(CONN)

BRIARIDGE DR
(TWP)

0202/1800



DIR: B TOTAL LEN: 13.646 MI. DIST: 11-1 SR: 130
LEFT MUN: WILKINS T RIGHT MUN: WILKINS T

EXTRACT DATE: 12/28/2024 ROADWAY MANAGEMENT SYSTEM PAGE NUMBER: 305
PRINT DATE: 12/30/2024 SLD COUNTY/SR - ANNUAL PRINT COUNTY: ALLEGHENY

DIR: B TOTAL LEN: 13.646 MI. DIST: 11-1 SR: 130
LEFT MUN: CHURCHILL B RIGHT MUN: CHURCHILL B

			0182/0130	018 "DIA CIRC CONCR LEN=0040 INSTALLED UNKN
	034650 FT		034674 FT	1 0 00741 0 00 0131+35 FENWICK DR (BORO)
OLD BEULAH RD (TWP)	0182/0000		0182/0000	MFC BEGIN = B LENGTH(AH 1936 BK 2546)
015 "DIA CIRC CONCR LEN=0040 INSTALLED UNKN	0173/2025		0172/2041	018 "DIA CIRC CONCR LEN=0099 INSTALLED UNKN
			0172/1658	018 "DIA CIRC CONCR LEN=0060 INSTALLED UNKN
			0172/1050	018 "DIA CIRC CONCR LEN=0099 INSTALLED UNKN
OLD BEULAH RD (BORO)	0173/0439		0172/0442	OLD BEULAH RD (BORO)
TO 2104/0010 SH (CONN)	0173/0326			(APRA) WESTINGHOUSE RES HELLEN DR (PRDR)
(APRA) WESTINGHOUSE RES HELLEN DR (PRDR)				CHURCHILL RD (SR2104 SEG 0010/0000)
CHURCHILL RD (SR2104 SEG 0010/0000)	0173/0220		0172/0230	
FROM 2104/0010 SH (CONN)	0173/0070			
1 0 00741 0 00 0156+73	032106 FT		032128 FT	1 0 00741 0 00 0156+73 SIGN: STRUC MOUNTED BMSID 02/0376/0790/1638
SIGN: STRUC MOUNTED BMSID 02/0376/0790/1638				SR 0376 EB OP ID 02/0376/0790/1628
OP ID 02/0376/0790/1628 LENGTH(AH 2544 BK 0195)	0173/0000		0172/0000	LENGTH(AH 2546 BK 0217)
TO 2110/0040 SH (CONN)	0163/0095		031911 FT	1 0 00741 0 00 0158+76 VILLAGE: CHURCHILL B PENN AV (SR2110 SEG 0040/0000)
1 0 00741 0 00 0158+76	031911 FT			
PENN AV (SR2110 SEG 0040/0000)				
MFC BEGIN = B LENGTH(AH 0195 BK 2300)	0163/0000		0162/0000	MFC BEGIN = B LENGTH(AH 0217 BK 2300)
			0152/2161	TO 2110/0031 SH (CONN)
MCCRADY RD (TWP)	0152/2101		0152/2101	

DIST: 11-1 SR: 130
RIGHT MUN: CHURCHILL B

EXTRACT DATE: 12/28/2024 ROADWAY MANAGEMENT SYSTEM PAGE NUMBER: 303
PRINT DATE: 12/30/2024 SLD COUNTY/SR - ANNUAL PRINT COUNTY: ALLEGHENY

DIR: B TOTAL LEN: 13.646 MI. DIST: 11-1 SR: 130
LEFT MUN: PENN HILLS T RIGHT MUN: PENN HILLS T

MELVIN CT
(TWP)

0132/0564
025411 FT

FRANKSTOWN RD
(SR0400 SEG 0230/0385)
FROM 0400/0230 SH
(CONN)

0132/0000
0122/2862

CLIFF DR
(TWP)

0122/1594

LIME HOLLOW RD

020239 FT

0132/0580

0132/0564
025411 FT

0132/0000

0122/2317

0122/2200

0122/1282

0122/0675

0122/0470

0122/0265

0122/0000

0112/1872

0112/1546

0112/1300

0112/0113

0112/0100

0112/0000

012 "DIA CIRC CONCR
LEN=0099 INSTALLED UNKN
LINDBERG AV

(TWP)
1 0 00742 0 00 0067+69
LAKETON RD
(CNTY)
NC BEULAH RD
FRANKSTOWN RD
(SR0400 SEG 0230/0385)

LENGTH(AH 2488 BK 3047)

OLD COAL HOLLOW RD
(TWP)
018 "DIA CIRC CONCR
LEN=0099 INSTALLED UNKN

018 "DIA CIRC CONCR
LEN=0099 INSTALLED UNKN

018 "DIA CIRC CONCR
LEN=0099 INSTALLED UNKN
018 "DIA CIRC CONCR
LEN=0028 INSTALLED UNKN
018 "DIA CIRC CONCR
LEN=0099 INSTALLED UNKN
OLD COAL HOLLOW RD

(TWP)
2 0 02172 0 00 0030+40
LENGTH(AH 3047 BK 2125)

018 "DIA CIRC CONCR
LEN=0095 INSTALLED UNKN
018 "DIA CIRC CONCR
LEN=0095 INSTALLED UNKN

BR. SANDY CREEK
STRUCTURE LENGTH 10 FT
BMSID 02/0130/0112/1300

SANDY CREEK
STRUCTURE LENGTH 13 FT
BMSID 02/0130/0112/0100
2 0 02172 0 00 0051+90
LENGTH(AH 2125 BK 1107)

EXTRACT DATE: 12/28/2024 ROADWAY MANAGEMENT SYSTEM PAGE NUMBER: 302
PRINT DATE: 12/30/2024 SLD COUNTY/SR - ANNUAL PRINT COUNTY: ALLEGHENY

DIR: B TOTAL LEN: 13.646 MI. DIST: 11-1 SR: 130
LEFT MUN: PENN HILLS T RIGHT MUN: PENN HILLS T

(SR2064 SEG 0010/0000) 0102/0860

VERONA RD
(SR2058 SEG 0080/0738) 0102/0000
FROM 2058/0080 SH 0082/2240
(CONN)

KINCAID DR
(PRDR) 0082/0780
016687 FT

2 0 02172 0 01 0110+21 014488 FT
ALLEGHENY RIVER BL
(SR2073 SEG 0010/0000) 0072/0000

0102/0806 018 "DIA CIRC CONCR
NC CO AL HOLLOW RD LEN=0050 INSTALLED UNKN
SANDY CREEK
STRUCTURE LENGTH 14 FT
0102/0304 BMSID 02/0130/0092/0560
FROM 2058/0080 SH
0102/0123 (CONN)
018 "DIA CIR PLASTIC
0102/0115 LEN=0040 INSTALLED UNKN
019132 FT 2 0 02172 0 00 0058+31
VERONA RD
(SR2058 SEG 0080/0738)
S 0102/0000 LENGTH(AH 1107 BK 2445)
0082/2215 BMSID 02/0130/0092/0000
2 0 02172 0 01 0087+52
SANDY CREEK
0082/2190 BMSBG 02/0130/0092/0000
0082/0990 018 "DIA CIR PLASTIC
LEN=0048 INSTALLED UNKN
0082/0780 (APRA) KINCAID MFG CO
012 "DIA CIRC CONCR
0082/0740 LEN=0130 INSTALLED UNKN
016687 FT 2 0 02172 0 01 0087+52
VILLAGE: PENN HILLS TWP
S 0082/0000 LENGTH(AH 2445 BK 2199)
018 "DIA CIRC CONCR
0072/2100 LEN=0099 INSTALLED UNKN
0072/0654 018 "DIA CIRC CONCR
LEN=0065 INSTALLED UNKN
018 "DIA CIRC METAL
0072/0479 LEN=0048 INSTALLED UNKN
NC SANDY CREEK RD
S 0072/0000 LENGTH(AH 2199 BK 2804)
018 "DIA CIRC CONCR
0062/2664 LEN=0030 INSTALLED UNKN
018 "DIA CIRC CONCR

EXTRACT DATE: 12/28/2024 ROADWAY MANAGEMENT SYSTEM PAGE NUMBER: 301
PRINT DATE: 12/30/2024 SLD COUNTY/SR - ANNUAL PRINT COUNTY: ALLEGHENY

DIR: B TOTAL LEN: 13.646 MI. DIST: 11-1 SR: 130
LEFT MUN: PENN HILLS T RIGHT MUN: PENN HILLS T

011684 FT

008927 FT

0062/2246	LEN=0030	INSTALLED UNKN
018 "DIA	CIRC CONCR	
0062/1874	LEN=0030	INSTALLED UNKN
0062/1258	018 "DIA	CIRC CONCR
0062/0873	LEN=0030	INSTALLED UNKN
0062/0532	018 "DIA	CIRC CONCR
0062/0163	LEN=0030	INSTALLED UNKN
011684 FT	2 0 02247	0 00 0231+26
0062/0000	LENGTH(AH	2804 BK 2757)
0052/2607	099 "DIA	CIR UNKNOWN
0052/2347	LEN=0030	INSTALLED UNKN
0052/1497	018 "DIA	CIR UNKNOWN
0052/1052	LEN=0300	INSTALLED 1998
0052/0787	018 "DIA	CIR UNKNOWN
0052/0455	LEN=0030	INSTALLED UNKN
008927 FT	2 0 02247	0 00 0203+66
	099 "DIA	CIR UNKNOWN
	LEN=0030	INSTALLED UNKN
	NADINE RD	(CNTY)
0052/0000	LENGTH(AH	2757 BK 2387)
0042/2290	018 "DIA	CIRC CONCR
	LEN=0040	INSTALLED UNKN
0042/0340	018 "DIA	CIRC CONCR
0042/0312	LEN=0040	INSTALLED UNKN
	BMSSEN 02/0130/0042/0165	
	0 0 00000	0 00 0000+00
	ABANDONED	PROPERTIES RR
0042/0250	BMSBG 02/0130/0042/0165	
	PENN HILLS	
0042/0221	PITTSBURGH C	
0042/0069	BMSSEN 02/0130/0042/0055	

EXTRACT DATE: 12/28/2024 ROADWAY MANAGEMENT SYSTEM PAGE NUMBER: 300
PRINT DATE: 12/30/2024 SLD COUNTY/SR - ANNUAL PRINT COUNTY: ALLEGHENY

DIR: B TOTAL LEN: 13.646 MI. DIST: 11-1 SR: 130
LEFT MUN: PITTSBURGH C RIGHT MUN: PITTSBURGH C

006540 FT

0042/0057
006540 FT

5 0042/0000

0 0 00000 0 00 0000+00
BMSSEN 02/0130/0042/0000
SHADES RUN
BMSBG 02/0130/0042/0055
2 0 02247 0 00 0181+27
ABANDONED PROPERTIES RR
BMSBG 02/0130/0042/0000
LENGTH(AH 2387 BK 3054)

0032/1426

0032/1208

0032/0976

018 "DIA CIR UNKNOWN
LEN=0040 INSTALLED UNKN
018 "DIA CIR UNKNOWN
LEN=0040 INSTALLED UNKN
018 "DIA CIR UNKNOWN
LEN=0040 INSTALLED UNKN

003486 FT

003486 FT
5 0032/0000

2 0 02268 0 00 0035+64
LENGTH(AH 3054 BK 2524)

0022/1632

0022/1095

018 "DIA CIR UNKNOWN
LEN=0045 INSTALLED UNKN
018 "DIA CIR UNKNOWN
LEN=0035 INSTALLED UNKN

000962 FT

0022/0237
000962 FT
5 0022/0000

018 "DIA CIR UNKNOWN
LEN=0035 INSTALLED UNKN
2 0 02268 0 00 0010+10
LENGTH(AH 2524 BK 0962)

0012/0770

0012/0430

0012/0358

0012/0190

000000 FT

OTHER
OVERPASS IS RR X-ING
OTHER
OVERPASS IS RR X-ING
018 "DIA CIRC CONCR
LEN=0040 INSTALLED UNKN
FROM 0008/0120 SH
(CONN)
2 0 02268 0 00 0000+00
WASHINGTON BL
(SRO008 SEG 0131/0000)
(SRO008 SEG 0130/0000)
NC ALLEGHENY RIVER BL

INTER-BK

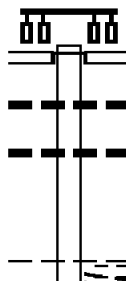
5 0012/0000

WASHINGTON BL
(SRO008 SEG 0131/0000)
MFC BEGIN = B
LENGTH(AH 0962 BK 0000)

EXTRACT DATE: 12/28/2024 ROADWAY MANAGEMENT SYSTEM PAGE NUMBER: 299
PRINT DATE: 12/30/2024 SLD COUNTY/SR - ANNUAL PRINT COUNTY: ALLEGHENY

DIR: B TOTAL LEN: 4.013 MI. DIST: 11-1 SR: 121
LEFT MUN: PITTSBURGH C RIGHT MUN: PITTSBURGH C

021188 FT



021164 FT
INTER-AHD

0100/2811

0100/2800

0100/2560

POPLAR ST
(CITY)
NOBLESTOWN RD
(SR0050 SEG 0280/0000)
018 " DIA CIRC CONCR
LEN=0040 INSTALLED UNKN
095 " DIA CIRC CONCR
LEN=0035 INSTALLED UNKN
KEARNS AV
(BORO)
MCKENNA AV
(BORO)
PITTSBURGH

EXTRACT DATE: 12/28/2024 ROADWAY MANAGEMENT SYSTEM PAGE NUMBER: 298
PRINT DATE: 12/30/2024 SLD COUNTY/SR - ANNUAL PRINT COUNTY: ALLEGHENY

DIR: B TOTAL LEN: 4.013 MI. DIST: 11-1 SR: 121
LEFT MUN: PITTSBURGH C RIGHT MUN: PITTSBURGH C

TERRACE DR
(BORO)

0100/1760

CLEARVIEW DR
(BORO)

0100/1330

1 0 00108 1 00 0026+21 018377 FT
MANSFIELD AV
(SR3062 SEG 0020/2534)
POPLAR ST
(BORO)

0100/0000

FROM 8035/0260 SH
(CONN)

0090/0528

017268 FT

RAMP F RD
(SR8035 SEG 0270/0792) 0081/1135
BMS EN 02/0121/0080/0866 0081/1012
018 "DIA CIR UNKNOWN
LEN=0099 INSTALLED UNKN 0081/0875
1 0 00802 0 03 0229+13
SR 0376 EB
BMSBG 02/0121/0080/0866 0081/0870
RAMP C RD

0100/2330 GREENTREE B
018 "DIA CIRC CONCR
0100/2310 LEN=0030 INSTALLED UNKN
018 "DIA CIRC CONCR
0100/2207 LEN=0050 INSTALLED UNKN

0100/1525 CHURCHILL RD
(BORO)

0100/0600 018 "DIA CIRC CONCR
LEN=0050 INSTALLED UNKN
HECKLER DR
(PRDR)
0100/0377
018353 FT

5 0100/0000 NC POPLAR ST
LENGTH(AH 2811 BK 1109)
018 "DIA CIRC CONCR
0090/1000 LEN=0040 INSTALLED UNKN
018 "DIA CIRC CONCR
0090/0749 LEN=0040 INSTALLED UNKN
RAMP H RD
0090/0615 (SR8035 SEG 0260/0309)

0090/0310 018 "DIA CIRC CONCR
LEN=0099 INSTALLED UNKN
017244 FT 1 0 00108 1 00 0038+63
VILLAGE: PITTSBURGH C
GREENTREE RD
(SR3101 SEG 0010/0000)

5 0090/0000 NC MA MFC BEGIN = C
LENGTH(AH 1109 BK 1258)

0080/1150 018 "DIA CIRC CONCR
LEN=0040 INSTALLED UNKN

0080/1008 BMS EN 02/0121/0080/0866

0080/0866 1 0 00802 0 03 0229+13
SR 0376 EB
BMSBG 02/0121/0080/0866

DIR: B	TOTAL LEN: 4.013 MI.	DIST: 11-1	SR: 121
LEFT MUN: GREENTREE B		RIGHT MUN: GREENTREE B	
SR8035 SEG 0020/0500)	0081/0829		RAMP C RD (SR8035 SEG 0020/0489)
ROM 8035/0020 SH (CONN)	0081/0744	0080/0821	
		0080/0541	018 "DIA CIRC CONCR LEN=0099 INSTALLED UNKN
		0080/0532	RAMP A RD (SR8035 SEG 0750/0000)
		0080/0344	SIGN: CANTILEVER
		0080/0338	BMSID 02/0121/0080/0281 LC FROM ROSEBERRY WY (CONN)
015 "DIA CIRC CONCR LEN=0040 INSTALLED UNKN ROSEBERRY WY (BORO)	0081/0300		ROSEBERRY WY (BORO)
0 00802 0 03 0220+52 015983 FT	0081/0276	0080/0274	1 0 00802 0 03 0220+52
MANILLA AV (BORO)		015986 FT	MANILLA AV (BORO)
MFC BEGIN = C LENGTH(AH 1285 BK 2792)	0081/0000	0080/0000	MFC BEGIN = C LENGTH(AH 1258 BK 2792)
		0070/2600	MID BLOCK TRAFFIC SIGNA (BORO)
		0070/2480	LEON RD (BORO)
		0070/2182	MID BLOCK TRAFFIC SIGNA (BORO)
WESTERN AV (BORO)	0070/2060		POCONO DR (BORO)
		0070/1965	CARNAHAN RD (BORO)
		0070/1185	018 "DIA CIRC CONCR LEN=0099 INSTALLED UNKN
ORCHARD DR (BORO)	0070/0455	0070/0863	
		0070/0410	ORCHARD DR (BORO)
		0070/0200	018 "DIA CIRC CONCR LEN=0040 INSTALLED UNKN

DIR: B TOTAL LEN: 4.013 MI. DIST: 11-1 SR: 121
LEFT MUN: GREENTREE B RIGHT MUN: GREENTREE B

	013191 FT		013194 FT	1 0 00802 0 03 0192+91 GREENBORO LN (BORO)
		==	0070/0000	LENGTH(AH 2792 BK 3879)
		==	0060/3615	024 "DIA CIRC CONCR
		==	0060/3475	LEN=0040 INSTALLED UNKN ORIOLE DR (BORO)
GREENRIDGE LN (BORO)	0060/3165	==		POTOMAC AV (CNTY)
		==	0060/2455	
		==	0060/2415	018 "DIA CIRC CONCR LEN=0035 INSTALLED UNKN
ELMHURST RD (BORO)	0060/2095	==		
CRESTMONT DR (BORO)	0060/1540	==		
		==	0060/1400	BANBURY LN (BORO)
		==	0060/0840	FOREST DR (BORO)
		==	0060/0320	015 "DIA CIRC CONCR LEN=0040 INSTALLED UNKN
		==	0060/0305	MCMONAGLE AV (CNTY)
	009312 FT	==	009315 FT	1 0 00802 0 03 0155+66 VILLAGE: GREENTREE B MFC BEGIN = B GREENTREE SCOTT T
		==	0060/0000	LENGTH(AH 3879 BK 2704)
018 "DIA CIRC CONCR LEN=0040 INSTALLED UNKN ARLA DR (TWP)	0051/2239	==		
	0051/2180	==		ARLA DR (TWP)
		==	0050/2295	
CHATHAM PARK DR (TWP)	0051/2090	==		CHATHAM PARK DR (TWP)
		==	0050/2200	

DIR: B	TOTAL LEN:	4.013 MI.	DIST: 11-1	SR: 121
LEFT MUN: SCOTT T			RIGHT MUN: SCOTT T	
018 "DIA CIRC CONCR LEN=0040 INSTALLED UNKN 0051/1980	---	---		
018 "DIA CIRC CONCR LEN=0040 INSTALLED UNKN 0051/1749	---	---		
RYAN DR (TWP)	0051/1413	==	0050/1860	018 "DIA CIRC CONCR LEN=0040 INSTALLED UNKN
GREEN ORCHARD DR (TWP)	0051/1110	==	0050/1520	RYAN DR (TWP)
018 "DIA CIRC CONCR LEN=0040 INSTALLED UNKN 0051/0600	---	---	0050/1255	GREEN ORCHARD DR (TWP)
GREEN OAK LN (TWP)	0051/0425	==	0050/0754	018 "DIA CIRC CONCR LEN=0040 INSTALLED UNKN
018 "DIA CIR PLASTIC LEN=0035 INSTALLED UNKN 0051/0352	---	---	0050/0585	GREEN OAK LN (TWP)
024 "DIA CIRC CONCR LEN=0030 INSTALLED UNKN 0051/0085	---	---	0050/0500	015 "DIA CIRC CONCR LEN=0030 INSTALLED UNKN
0 00802 0 02 0124+53 006740 FT LENGTH(AH 2572 BK 2772) 0051/0000	5	5	0050/0196	015 "DIA CIRC CONCR LEN=0030 INSTALLED UNKN
015 "DIA CIRC CONCR LEN=0030 INSTALLED UNKN 0041/2500	---	---	006611 FT	1 0 00802 0 02 0123+71
024 "DIA CIRC CONCR LEN=0055 INSTALLED UNKN 0041/2445	---	---	0050/0000	LENGTH(AH 2704 BK 2615)
GREENVALLEY DR (TWP)			0040/2515	015 "DIA CIRC CONCR LEN=0030 INSTALLED UNKN
FORSYTHE RD SR3056 SEG 0040/1196)	0041/2435	==		GREENVALLEY DR (TWP)
99"H 90"W UNKN OTHER LEN=0099 INSTALLED UNKN 0041/2141	---	---	0040/2431	FORSYTHE RD (SR3056 SEG 0040/1196)
GREENBRIAR DR (TWP)	0041/2140	==		GREENBRIAR DR (TWP)
ORCHARD SPRING RD (TWP)	0041/2075	==	0040/2120	ORCHARD SPRING RD (TWP)
			0040/2079	012 "DIA CIRC CONCR LEN=0099 INSTALLED UNKN
			0040/1665	012 "DIA CIRC CONCR LEN=0099 INSTALLED UNKN
			0040/1420	GREENBRIAR DR

EXTRACT DATE: 12/28/2024 ROADWAY MANAGEMENT SYSTEM PAGE NUMBER: 294
PRINT DATE: 12/30/2024 SLD COUNTY/SR - ANNUAL PRINT COUNTY: ALLEGHENY

DIR: B TOTAL LEN: 4.013 MI. DIST: 11-1 SR: 121
LEFT MUN: SCOTT T RIGHT MUN: SCOTT T

(TWP)	0041/1415		0040/1400 (TWP)
015 "DIA CIRC CONCR			018 "DIA CIRC CONCR
LEN=0050 INSTALLED UNKN	0041/1065		LEN=0099 INSTALLED UNKN
MARSHALLS ENTRANCE RD			MARSHALLS ENTRANCE RD
(PRDR)	0041/0960		(PRDR)
			0040/0955
015 "DIA CIRC CONCR			012 "DIA CIRC CONCR
LEN=0050 INSTALLED UNKN			LEN=0070 INSTALLED UNKN
MARSHALLS ENTRANCE RD			018 "DIA CIR PLASTIC
(PRDR)			LEN=0040 INSTALLED UNKN
MANORVIEW RD	0041/0635		012 "DIA CIRC CONCR
(TWP)	0041/0495		LEN=0099 INSTALLED UNKN
			MARSHALLS ENTRANCE RD
RAMP B RD			(PRDR)
(SR9404 SEG 0250/0000)	0041/0196		MANORVIEW RD
1 0 00802 0 02 0099+40 003968 FT			(TWP)
GREENTREE RD			015 "DIA CIRC CONCR
(SR3052 SEG 0150/1368)			LEN=0030 INSTALLED UNKN
(SR3052 SEG 0151/1277)			RAMP A RD
NC GREENTREE RD			(SR9404 SEG 0010/0334)
			012 "DIA CIRC CONCR
LENGTH(AH 2772 BK 0651)	0041/0000		LEN=0099 INSTALLED UNKN
036 "DIA CIRC CONCR			003996 FT 1 0 00802 0 02 0099+40
LEN=0050 INSTALLED UNKN	0031/0576		VILLAGE: SCOTT TWP
			GREENTREE RD
2 0 02235 0 01 0006+88 003317 FT			(SR3052 SEG 0151/1277)
ROESSLER RD			(SR3052 SEG 0150/1368)
(TWP)			NC GREENTREE RD
MFC BEGIN = B			0040/0000 LENGTH(AH 2615 BK 0679)
SCOTT			018 "DIA CIRC CONCR
			LEN=0040 INSTALLED UNKN
			0030/0650
			0030/0454 RAMP A RD
			(SR9404 SEG 0010/0000)
			015 "DIA CIRC CONCR
			LEN=0040 INSTALLED UNKN
			0030/0306
			003317 FT 2 0 02235 0 01 0006+88
			ROESSLER RD
			(TWP)

EXTRACT DATE: 12/28/2024 ROADWAY MANAGEMENT SYSTEM PAGE NUMBER: 293
PRINT DATE: 12/30/2024 SLD COUNTY/SR - ANNUAL PRINT COUNTY: ALLEGHENY

DIR: B TOTAL LEN: 4.013 MI. DIST: 11-1 SR: 121
LEFT MUN: SCOTT T RIGHT MUN: SCOTT T

Location	Length (AH BK)	Length (FT)	Notes
MT LEBANON T	0031/0000		MFC BEGIN = B
LARCHMONT RD (TWP)	0020/0545	001938 FT	0020/0000 LENGTH(AH 0679 BK 1379) 012 " DIA CIRC CONCR LEN=0099 INSTALLED UNKN
WILLIAMSBURG RD (TWP)	0010/1520		0020/0530 018 " DIA CIRC CONCR LEN=0040 INSTALLED UNKN 012 " DIA CIRC CONCR LEN=0060 INSTALLED UNKN 2 0 02235 0 01 0021+65 VILLAGE: MT. LEBANON T ROBINWOOD DR (TWP)
LC FOR OSAGE RD (CONN)	0010/0909		0020/0000 LENGTH(AH 1379 BK 1938) SCOTT MT LEBANON T
OSAGE RD (TWP)	0010/0816		0010/1800 MORRISON DR (TWP)
SCRUBGRASS RD (TWP)	0010/0510		0010/1455 PARKER DR (TWP)
ARDEN LN (TWP)	0010/0265		0010/0833 ARDEN RD (TWP) 018"H 36"W CON BOX CUL LEN=0099 INSTALLED UNKN
BEVERLY RD (TWP)	0010/0000		0010/0816 0010/0305 0010/0270 0010/0090 018"H 36"W CON BOX CUL LEN=0009 INSTALLED UNKN 2 0 02235 0 01 0040+40 VILLAGE: MT. LEBANON T NC CO COCHRAN RD BEVERLY RD (SR0019 SEG 0140/0907) INTER-BK COCHRAN RD (SR0019 SEG 0140/0907) MFC BEGIN = B

EXTRACT DATE: 12/28/2024 ROADWAY MANAGEMENT SYSTEM PAGE NUMBER: 292
PRINT DATE: 12/30/2024 SLD COUNTY/SR - ANNUAL PRINT COUNTY: ALLEGHENY

DIR: B TOTAL LEN: 8.457 MI. DIST: 11-1 SR: 88
LEFT MUN: PITTSBURGH C RIGHT MUN: PITTSBURGH C

044655 FT

SAW MILL RUN BL
(SR0051 SEG 0341/0000)
(SR0051 SEG 0340/0000) 0170/2302

FROM 0051/0341 SH
(CONN)

0170/2109



044655 FT
INTER-AHD

SR 9120 CONNECTOR RD
(SR9120 SEG 0010/0966)
SAW MILL RUN BL
(SR0051 SEG 0341/0000)
(SR0051 SEG 0340/0000)
WEYMAN RUN
STRUCTURE LENGTH 24 FT
BMSID 02/0088/0170/2278
SAW MILL RUN
STRUCTURE LENGTH 32 FT
BMSID 02/0088/0170/2246
TO 0051/0331 SH
(CONN)
018 " DIA CIRC CONCR
LEN=0030 INSTALLED UNKN
0170/2145
0170/2000
0170/1800
0170/1565
018 " DIA CIRC CONCR
LEN=0030 INSTALLED UNKN
018 " DIA CIRC CONCR
LEN=0030 INSTALLED UNKN
018 " DIA CIRC CONCR
LEN=0045 INSTALLED UNKN
010 " DIA CIRC CONCR

EXTRACT DATE: 12/28/2024 ROADWAY MANAGEMENT SYSTEM PAGE NUMBER: 291
PRINT DATE: 12/30/2024 SLD COUNTY/SR - ANNUAL PRINT COUNTY: ALLEGHENY

DIR: B TOTAL LEN: 8.457 MI. DIST: 11-1 SR: 88
LEFT MUN: PITTSBURGH C RIGHT MUN: PITTSBURGH C

TARIFF ST
(CITY)

0170/1091

FORUM ST
(CITY)

0170/0626

042353 FT

MCNEILLY RD
(CNTY)

0160/1304

040582 FT

KILLARNEY DR
(BORO)

0150/1670

0170/1405 LEN=0030 INSTALLED UNKN

0170/0925 018 "DIA CIRC CONCR
LEN=0030 INSTALLED UNKN
0170/0730 018 "DIA CIRC CONCR
LEN=0045 INSTALLED UNKN

0170/0600 018 "DIA CIRC CONCR
LEN=0030 INSTALLED UNKN
0170/0360 018 "DIA CIRC CONCR
LEN=0030 INSTALLED UNKN
0170/0251 018 "DIA CIRC CONCR
LEN=0030 INSTALLED UNKN
0170/0038 BMS EN 02/0088/0170/0001
042353 FT 1 0 00247 0 00 0424+17
SAW MILL RUN

0170/0000 BMS BG 02/0088/0170/0001
LENGTH(AH 2302 BK 1771)
0160/1585 018 "DIA CIRC CONCR
LEN=0030 INSTALLED UNKN

0160/1304 018 "H 24 "W ELLIP CONC
LEN=0099 INSTALLED UNKN
0160/1280 018 "DIA CIRC CONCR
LEN=0099 INSTALLED UNKN
0160/1085 ELWYN AV
(CITY)

0160/1035 015 "DIA CIRC CONCR
LEN=0040 INSTALLED UNKN
0160/0610 015 "DIA CIRC CONCR
LEN=0040 INSTALLED UNKN
0160/0318 PITTSBURGH

0160/0062 CASTLE SHANNON B
040582 FT 1 0 00247 0 00 0407+63
0160/0000 LENGTH(AH 1771 BK 2073)

0150/1920 018 "DIA CIRC CONCR
LEN=0040 INSTALLED UNKN
0150/1785 018 "DIA CIRC CONCR
LEN=0050 INSTALLED UNKN
SIXTH ST
(BORO)

0150/1670 018 "DIA CIRC CONCR
LEN=0040 INSTALLED UNKN
0150/1640 018 "DIA CIRC CONCR
LEN=0099 INSTALLED 2010
0150/1159 018 "DIA CIRC CONCR

EXTRACT DATE: 12/28/2024 ROADWAY MANAGEMENT SYSTEM PAGE NUMBER: 290
PRINT DATE: 12/30/2024 SLD COUNTY/SR - ANNUAL PRINT COUNTY: ALLEGHENY

DIR: B TOTAL LEN: 8.457 MI. DIST: 11-1 SR: 88
LEFT MUN: CASTLE SHANNON B RIGHT MUN: CASTLE SHANNON B

	0150/0620	LEN=0040	INSTALLED	2009
	018 "DIA	CIRC	CONCR	
	0150/0345	LEN=0032	INSTALLED	2010
	018 "DIA	CIRC	CONCR	
038509 FT	0150/0015	LEN=0010	INSTALLED	2010
	038509 FT	1 0 00247	0 00	0385+43
		HAVELOCK ST		
		(BORO)		
	5 0150/0000	LENGTH(AH	2073 BK	1751)
	018 "DIA	CIRC	CONCR	
	0140/1735	LEN=0010	INSTALLED	2010
	018 "DIA	CIRC	CONCR	
	0140/1720	LEN=0015	INSTALLED	2010
	018 "DIA	CIRC	CONCR	
	0140/1540	LEN=0040	INSTALLED	2009
	018 "DIA	CIRC	CONCR	
	0140/1300	LEN=0035	INSTALLED	2010
		018 "DIA	CIRC	CONCR
	0140/0357	LEN=0040	INSTALLED	2009
036758 FT	036758 FT	1 0 00247	0 00	0367+70
		GROVE RD		
		(BORO)		
GROVE RD (BORO)	5 0140/0000	LENGTH(AH	1751 BK	2520)
0130/2503	0130/2503			
	036 "DIA	CIRC	CONCR	
	0130/2467	LEN=0099	INSTALLED	2009
		SAXONWALD AV		
		(BORO)		
	0130/2224	HAMILTON RD		
	0130/1879	(SR3037 SEG	0020/3007)	
	018 "DIA	CIRC	CONCR	
	0130/1395	LEN=0040	INSTALLED	2009
	018 "DIA	CIRC	CONCR	
	0130/1087	LEN=0045	INSTALLED	2009
	018 "DIA	CIRC	CONCR	
	0130/0933	LEN=0018	INSTALLED	2010
		036 "DIA	CIRC	CONCR
	0130/0015	LEN=0062	INSTALLED	2010
CASTLE SHANNON BL (SR3037 SEG 0030/0000)	034238 FT	1 0 00247	0 00	0343+22
	0130/0000	LENGTH(AH	2520 BK	2306)
		SHADY RUN AV		
		(BORO)		
	0120/2266			
	018 "DIA	CIRC	CONCR	

DIR: B TOTAL LEN: 8.457 MI. DIST: 11-1 SR: 88
LEFT MUN: CASTLE SHANNON B RIGHT MUN: CASTLE SHANNON B

ROCKWOOD AV
(BORO)

0120/0020
031932 FT

SMITH RD
(BORO)
CONNOR RD
(SR3038 SEG 0051/3611)
(SR3038 SEG 0050/3587)
CASTLE SHANNON
BETHEL PARK B

0110/0620

0110/0210
029847 FT

MILFORD DR
(BORO)

0100/2136

SCHOOL ST
(BORO)

0100/1411

0120/2255	LEN=0040	INSTALLED	2009
0120/2218	024 "DIA	CIRC CONCR	
0120/1997	LEN=0048	INSTALLED	2009
	NORFOLK SOUTHERN		
	OVERPASS	IS RR X-ING	
0120/0935	018 "DIA	CIRC CONCR	
	LEN=0099	INSTALLED	UNKN
0120/0020	031932 FT	1 0 00247	0 00 0319+95
		MCCULLY RD	(BORO)
0120/0000	LENGTH(AH	2306 BK	2085)
0110/2077	024 "DIA	CIRC METAL	
0110/1917	LEN=0040	INSTALLED	UNKN
	018 "DIA	CIRC CONCR	
	LEN=0040	INSTALLED	UNKN
0110/0633	024 "DIA	CIRC CONCR	
	LEN=0025	INSTALLED	UNKN
	SPRING RD		
	(BORO)		
0110/0620	CASTLE SHANNON		
	BETHEL PARK B		
0110/0000	029847 FT	1 0 00247	0 00 0298+28
	LENGTH(AH	2085 BK	2852)
0100/2370	012 "DIA	CIRC CONCR	
	LEN=0099	INSTALLED	UNKN
0100/2136	018 "DIA	CIRC CONCR	
0100/1780	LEN=0040	INSTALLED	UNKN
0100/1776	VALLEY DR		
	(BORO)		
0100/1650	018 "DIA	CIRC CONCR	
	LEN=0040	INSTALLED	UNKN

EXTRACT DATE: 12/28/2024 ROADWAY MANAGEMENT SYSTEM PAGE NUMBER: 288
PRINT DATE: 12/30/2024 SLD COUNTY/SR - ANNUAL PRINT COUNTY: ALLEGHENY

DIR: B TOTAL LEN: 8.457 MI. DIST: 11-1 SR: 88
LEFT MUN: BETHEL PARK B RIGHT MUN: BETHEL PARK B

		0100/1396	018"H 18"W CON BOX CUL LEN=0030 INSTALLED UNKN
		0100/1351	018"DIA CIRC CONCR LEN=0099 INSTALLED UNKN
		0100/0908	HILLSIDE DR (BORO)
MOLLENAUER ST (BORO)	0100/0535		
	026995 FT	0100/0208	018"DIA CIRC CONCR LEN=0040 INSTALLED UNKN
		026995 FT	1 0 00247 0 00 0269+17 WAGNER DR (BORO)
		0100/0000	LENGTH(AH 2852 BK 3703)
		0090/3299	012"DIA CIRC CONCR LEN=0040 INSTALLED UNKN
LORETTA ST (BORO)	0090/2650		
		0090/2626	018"DIA CIRC CONCR LEN=0040 INSTALLED UNKN
		0090/2080	STUART ST (BORO)
OLD BETHEL CHURCH RD (CNTY)	0090/1950		
		0090/1950	HORNING RD (BORO)
		0090/1700	012"DIA CIRC CONCR LEN=0030 INSTALLED UNKN
BETHEL CHURCH RD (CNTY)	0090/1635		
		0090/1635	BROUGHTON RD (SR2040 SEG 0010/0000)
		0090/1555	018"DIA CIRC CONCR LEN=0030 INSTALLED UNKN
LINDERMER AV (BORO)	0090/1370		
		0090/1145	018"DIA CIRC CONCR LEN=0099 INSTALLED UNKN
		0090/0676	036"DIA CIRC CONCR LEN=0141 INSTALLED UNKN
		0090/0471	018"DIA CIRC CONCR LEN=0030 INSTALLED UNKN
		0090/0257	024"DIA CIRC CONCR LEN=0099 INSTALLED UNKN
	023292 FT	023292 FT	1 0 00247 0 00 0238+40
		0090/0000	LENGTH(AH 3703 BK 1669)
		0080/1640	036"DIA CIRC CONCR LEN=0045 INSTALLED UNKN
		0080/1330	024"DIA CIRC CONCR LEN=0025 INSTALLED UNKN

EXTRACT DATE: 12/28/2024 ROADWAY MANAGEMENT SYSTEM PAGE NUMBER: 287
PRINT DATE: 12/30/2024 SLD COUNTY/SR - ANNUAL PRINT COUNTY: ALLEGHENY

DIR: B TOTAL LEN: 8.457 MI. DIST: 11-1 SR: 88
LEFT MUN: BETHEL PARK B RIGHT MUN: BETHEL PARK B

BRIGHTWOOD RD
(CNTY)

0080/0785

021623 FT

LYTLE RD
(T359)

0070/1235

019210 FT

SOUTH PARK RD
(SR3009 SEG 0070/2690)
FROM 3009/0070 SH
(CONN)

0070/0000

0060/3475

BUICK ST
(BORO)

0060/2450

0080/0869 LC FROM BETHEL PARK SC
(CONN)
0080/0793 BETHEL PARK CTR RD
(PRDR)
0080/0785
0080/0667 LC TO BETHEL PARK SC RD
(CONN)
021623 FT 1 0 00247 0 00 0214+85
PAXTON DR
(BORO)
0080/0000 LENGTH(AH 1669 BK 2413)
0070/1482 018 "DIA CIRC CONCR
LEN=0025 INSTALLED UNKN
RHODES AV
(TWP)
0070/1235
0070/1140 018 "DIA CIRC CONCR
LEN=0040 INSTALLED UNKN
0070/0870 018 "DIA CIRC CONCR
LEN=0040 INSTALLED UNKN
0070/0675 018 "DIA CIRC CONCR
LEN=0040 INSTALLED UNKN
FROM 3009/0070 SH
0070/0105 (CONN)
019210 FT 1 0 00247 0 00 0192+00
BAPTIST RD
(SR3009 SEG 0070/2690)
CORRIGAN DR
(BORO)
0070/0000 LENGTH(AH 2413 BK 3597)
0060/3405 LC TO CORRIGAN DR
(CONN)
0060/3301 018 "DIA CIRC CONCR
LEN=0009 INSTALLED UNKN
0060/3300 018 "DIA CIR PLASTIC
LEN=0040 INSTALLED UNKN
0060/2880 012 "DIA CIRC CONCR
LEN=0030 INSTALLED UNKN
0060/2155 018 "DIA CIRC CONCR
LEN=0036 INSTALLED UNKN

DIST: 11-1 SR: 88
RIGHT MUN: BETHEL PARK B

EXTRACT DATE: 12/28/2024 ROADWAY MANAGEMENT SYSTEM PAGE NUMBER: 285
PRINT DATE: 12/30/2024 SLD COUNTY/SR - ANNUAL PRINT COUNTY: ALLEGHENY

DIR: B TOTAL LEN: 8.457 MI. DIST: 11-1 SR: 88
LEFT MUN: BETHEL PARK B RIGHT MUN: BETHEL PARK B

			009887 FT		0040/0040	018 "DIA CIRC CONCR LEN=0036 INSTALLED UNKN 1 0 00247 0 00 0098+54 KINGS SCHOOL RD (BORO)
					009887 FT	
					0040/0000	LENGTH(AH 2926 BK 2954)
					0030/2218	012 "DIA CIRC CONCR LEN=0040 INSTALLED UNKN
					0030/1445	COLONIAL LN (BORO)
					0030/1005	BETHELMAN AV (BORO)
					0030/0895	008 "DIA CIRC CONCR LEN=0099 INSTALLED UNKN LONG AV (BORO)
					0030/0570	012 "DIA CIRC CONCR LEN=0064 INSTALLED UNKN
					0030/0372	
BEAGLE DR (BORO)			0030/0285		0030/0005	060"H 48"W CON BOX CUL LEN=0040 INSTALLED UNKN 1 0 00247 0 00 0069+11 PHILLIPPI AV (BORO)
			006933 FT		006933 FT	
					0030/0000	LENGTH(AH 2954 BK 3153) BERRYMAN AV (SR3011 SEG 0040/3376)
					0020/2664	
					0020/2046	018 "DIA CIRC CONCR LEN=0099 INSTALLED UNKN
					0020/1780	018 "DIA CIRC CONCR LEN=0099 INSTALLED UNKN
					0020/1324	012 "DIA CIRC CONCR LEN=0099 INSTALLED UNKN
					0020/1026	(AAR 918760F) #TRKS 02
					0020/0861	018 "DIA CIRC CONCR LEN=0025 INSTALLED UNKN BR. PINEY FORK CREEK STRUCTURE LENGTH 24 FT
					0020/0668	BMSID 02/0088/0020/0668 024 "DIA CIRC METAL
					0020/0501	LEN=0061 INSTALLED UNKN
					0020/0340	
CLIFTON RD (SR3004 SEG 0150/3476)			0020/0340			PINEY FORK CREEK

EXTRACT DATE: 12/28/2024 ROADWAY MANAGEMENT SYSTEM PAGE NUMBER: 284
PRINT DATE: 12/30/2024 SLD COUNTY/SR - ANNUAL PRINT COUNTY: ALLEGHENY

DIR: B TOTAL LEN: 8.457 MI. DIST: 11-1 SR: 88
LEFT MUN: BETHEL PARK B RIGHT MUN: BETHEL PARK B

1 0 00247 0 00 0036+80 003780 FT
CHURCHILL RD
(SR3022 SEG 0010/3019) 0020/0000

ROYAL DR (LINDEN BROOKE
(TWP) 0010/2398

TRAX RD
(TWP) 0010/1745

MONTOUR ST
(T855) 0010/1556

000000 FT

	STRUCTURE	LENGTH	24 FT
0020/0292	BMSID 02/0088/0020/0292		
0020/0279	024 "DIA CIRC CONCR		
0020/0143	LEN=0085 INSTALLED UNKN		
003780 FT	024 "H 48 "W ELLIP METAL		
	LEN=0060 INSTALLED UNKN		
	BETHEL PARK		
	SOUTH PARK T		
0020/0000	LENGTH(AH 3153 BK 3780)		
0010/3224	BMSID 02/0088/0010/3215		
	0 0 00000 0 00 0000+00		
	SMALL STREAM		
0010/3215	BMSBG 02/0088/0010/3215		
0010/2945	018 "DIA CIRC CONCR		
0010/2479	LEN=0099 INSTALLED UNKN		
	MONTOUR RAILROAD COMPAN		
	OVERPASS IS RR X-ING		
	012 "DIA CIRC CONCR		
0010/1980	LEN=0099 INSTALLED UNKN		
0010/1758	012 "DIA CIRC CONCR		
	LEN=0099 INSTALLED UNKN		
	018 "DIA CIRC CONCR		
0010/1617	LEN=0040 INSTALLED UNKN		
	BROWNSVILLE RD		
	(CNTY)		
0010/0755	024 "H 01 "W **UNKNOWN**		
0010/0708	LEN=0099 INSTALLED UNKN		
0010/0410	018 "DIA CIRC CONCR		
	LEN=0028 INSTALLED UNKN		
	VERNA ST		
0010/0385	(TWP)		
0010/0320	036 "DIA CIRC METAL		
	LEN=0036 INSTALLED UNKN		
	036 "DIA CIRC CONCR		
0010/0300	LEN=0036 INSTALLED UNKN		
000000 FT	1 0 00247 0 00 0000+00		
	NC L		
	INTER-BK		
	FINLEYVILLE LIBRARY RD		
	(SR0088 SEG 0820/1431)		
	MFC BEGIN = B		
	BK-WASHINGTON (62)		
0010/0000	LENGTH(AH 3780 BK 0000)		

EXTRACT DATE: 12/28/2024 ROADWAY MANAGEMENT SYSTEM PAGE NUMBER: 283
PRINT DATE: 12/30/2024 SLD COUNTY/SR - ANNUAL PRINT COUNTY: ALLEGHENY

DIR: N TOTAL LEN: 27.879 MI. DIST: 11-1 SR: 79
LEFT MUN: MARSHALL T RIGHT MUN: MARSHALL T

AH-BUTLER (10) 146564 FT
RAYMOND P SHAFER HW INTER-AHD
(SR0079 SEG 0777/0000) 0771/2414
018 "DIA CIRC CONCR
LEN=0040 INSTALLED UNKN 0771/2333
018 "DIA CIRC CONCR
LEN=0040 INSTALLED UNKN 0771/2053
SR 4054 FREEPORT R
OP ID 02/4054/0010/0860 0771/1973

012 "DIA CIRC CONCR
LEN=0045 INSTALLED UNKN 0771/1546

018 "DIA CIRC CONCR
LEN=0045 INSTALLED UNKN 0771/1198
SR 9113 COLLECTOR RD
(SR9113 SEG 0010/1361) 0771/1136
018 "DIA CIRC CONCR
LEN=0070 INSTALLED UNKN 0771/0850

018 "DIA CIRC CONCR
LEN=0099 INSTALLED UNKN 0771/0450
1 0 01021 0 00 0907+62 144150 FT
MILEPOST 077.00
LENGTH(AH 2414 BK 2640) 0771/0000
CROSSOVER RD
(CONN) 0765/2322

024 "DIA CIRC CONCR
LEN=0099 INSTALLED UNKN 0765/2070
RAMP W 8027 NB
OP ID 02/8027/0010/1172 0765/1642
024 "DIA CIRC CONCR
LEN=0099 INSTALLED UNKN 0765/1577

BMSEN 02/0079/0765/0152 0765/0495

147200 FT
INTER-AHD RAYMOND P SHAFER HW
0770/2405 (SR0079 SEG 0776/0000)

SR 4054 FREEPORT R
0770/1863 OP ID 02/4054/0010/0860
RAMP D RD
0770/1816 (SR8029 SEG 0010/0000)

024 "DIA CIRC CONCR
0770/1213 LEN=0050 INSTALLED UNKN

018 "DIA CIRC CONCR
0770/0843 LEN=0099 INSTALLED UNKN
SIGN: 3 CHORD TRUSS
0770/0630 BMSID 02/0079/0770/0236
018 "DIA CIRC CONCR
0770/0485 LEN=0099 INSTALLED UNKN

144795 FT 1 0 01021 0 00 0908+00
MILEPOST 077.00
0770/0000 LENGTH(AH 2405 BK 2680)

CROSSOVER RD
0764/2280 (CONN)

SIGN: CANTILEVER
0764/1399 BMSID 02/0079/0764/1456

EXTRACT DATE: 12/28/2024 ROADWAY MANAGEMENT SYSTEM PAGE NUMBER: 282
PRINT DATE: 12/30/2024 SLD COUNTY/SR - ANNUAL PRINT COUNTY: ALLEGHENY

DIR: N TOTAL LEN: 27.879 MI. DIST: 11-1 SR: 79
LEFT MUN: MARSHALL T RIGHT MUN: MARSHALL T

1 0 01021 0 00 0883+32
PA TURNPIKE
BMSBG 02/0079/0765/0152 0765/0257
1 0 01021 0 00 0883+32 141510 FT
LENGTH(AH 2640 BK 2488) 0765/0000

BMSEN 02/0079/0761/1834 0761/2369
1 0 01021 0 00 0869+07
US 0019 NB
BMSBG 02/0079/0761/1834 0761/1899

018 "DIA CIRC CONCR
LEN=0060 INSTALLED UNKN 0761/1778

RAMP L RD
(SR8027 SEG 0250/1911) 0761/0779

1 0 01021 0 00 0854+13 139022 FT
MILEPOST 076.00
LENGTH(AH 2488 BK 2622) 0761/0000

BMSEN 02/0079/0755/0000 0755/1190
024 "DIA CIRC CONCR
LEN=0080 INSTALLED UNKN 0755/1160
1 0 01021 0 00 0832+61
SR 4052 EB
BMSBG 02/0079/0755/0000 0755/0861

1 0 01021 0 00 0832+61 136400 FT
LENGTH(AH 2622 BK 2703) 0755/0000

0764/0384 RAMP W RD
(SR8027 SEG 0010/0000)

142115 FT 1 0 01016 0 00 0882+32
0764/0000 LENGTH(AH 2680 BK 2664)
0760/2640 BMSEN 02/0079/0760/2428
1 0 01021 0 00 0876+08
PA TURNPIKE
0760/2428 BMSBG 02/0079/0760/2428
0760/2357 SIGN: 3 CHORD TRUSS
BMSID 02/0079/0760/2357
0760/2054 BMSEN 02/0079/0760/1607

1 0 01021 0 00 0867+07
0760/1629 US 0019 NB
BMSBG 02/0079/0760/1607

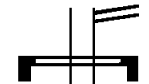








0760/0643 SIGN: 3 CHORD TRUSS
BMSID 02/0079/0760/0100
139451 FT 1 0 01021 0 00 0855+72
MILEPOST 076.00
0760/0000 LENGTH(AH 2664 BK 2641)

0754/1249 BMSEN 02/0079/0754/0907

0754/0861 1 0 01021 0 00 0833+31
SR 4052 EB
BMSBG 02/0079/0754/0907
136810 FT 1 0 01021 0 00 0833+66
0754/0000 LENGTH(AH 2641 BK 2672)
RAMP J RD

EXTRACT DATE: 12/28/2024 ROADWAY MANAGEMENT SYSTEM PAGE NUMBER: 281
PRINT DATE: 12/30/2024 SLD COUNTY/SR - ANNUAL PRINT COUNTY: ALLEGHENY

DIR: N TOTAL LEN: 27.879 MI. DIST: 11-1 SR: 79
LEFT MUN: MARSHALL T RIGHT MUN: MARSHALL T

RAMP K RD (SR8025 SEG 0250/1835) 0751/1486		0750/2282 (SR8025 SEG 0010/0000) SIGN: 3 CHORD TRUSS 0750/1917 BMSID 02/0079/0750/1917
BRUSH CREEK STRUCTURE LENGTH 16 FT BMSID 02/0079/0750/0726 0751/0745		BRUSH CREEK STRUCTURE LENGTH 16 FT BMSID 02/0079/0750/0726 SR 4053 WEXFRD RN 0750/0660 OP ID 02/4053/0070/2127
SR 4053 WEXFRD RN OP ID 02/4053/0070/2127 0751/0665		
1 0 01021 0 00 0803+58 133697 FT MILEPOST 075.00 LENGTH(AH 2703 BK 2683) 0751/0000		134138 FT 1 0 01021 0 00 0803+36 MILEPOST 075.00 0750/0000 LENGTH(AH 2672 BK 2640)
		
1 0 01021 0 00 0776+11 131014 FT LENGTH(AH 2683 BK 2650) 0745/0000 018 "DIA CIRC CONCR LEN=0100 INSTALLED UNKN 0741/2090		0744/0777 DMS SIGN STRUCTURE BMSID 02/0079/0744/0777 131498 FT 1 0 01021 0 00 0788+11 0744/0000 LENGTH(AH 2640 BK 2661)
		0740/1530 018 "DIA CIRC CONCR LEN=0060 INSTALLED UNKN
1 0 01021 0 00 0750+47 128364 FT MILEPOST 074.00 LENGTH(AH 2650 BK 2650) 0741/0000 BMSEN 02/0079/0735/2454 0735/2648 1 0 01021 0 00 0743+41 MINGO RD SR 4051 BMSBG 02/0079/0735/2454 0735/2480 E.BR.BIG SEW STRUCTURE LENGTH 10 FT BMSID 02/0079/0734/2238 0735/2449		128837 FT 1 0 01021 0 00 0751+15 MILEPOST 074.00 LENGTH(AH 2661 BK 2640) BMSEN 02/0079/0734/2360 1 0 01021 0 00 0743+41 MINGO RD SR 4051 BMSBG 02/0079/0734/2360 E.BR.BIG SEW STRUCTURE LENGTH 10 FT BMSID 02/0079/0734/2238
RAMP B RD (SR8023 SEG 0500/0000) 0735/1157		

EXTRACT DATE: 12/28/2024 ROADWAY MANAGEMENT SYSTEM PAGE NUMBER: 280
PRINT DATE: 12/30/2024 SLD COUNTY/SR - ANNUAL PRINT COUNTY: ALLEGHENY

DIR: N TOTAL LEN: 27.879 MI. DIST: 11-1 SR: 79
LEFT MUN: MARSHALL T RIGHT MUN: MARSHALL T

1 0 01021 0 00 0724+47 125714 FT
LENGTH(AH 2650 BK 2640) 0735/0000

SR 4042 WEX BAYNE
OP ID 02/4042/0040/1295 0731/1688

RAMP A RD
(SR8023 SEG 0250/1059) 0731/0548
MARSHALL
FRANKLIN PARK B 0731/0460
1 0 01021 0 00 0698+04 123074 FT
MILEPOST 073.00
LENGTH(AH 2640 BK 2642) 0731/0000

018 "DIA CIRC CONCR
LEN=0070 INSTALLED UNKN 0725/2417

018 "DIA CIRC CONCR
LEN=0070 INSTALLED UNKN 0725/1818

018 "DIA CIRC CONCR
LEN=0070 INSTALLED UNKN 0725/1445

DMS SIGN STRUCTURE
BMSID 02/0079/0725/0974 0725/1119

1 0 01021 0 00 0671+29 120432 FT
LENGTH(AH 2642 BK 2590) 0725/0000
SIGN: 3 CHORD TRUSS
BMSID 02/0079/0721/2212 0721/2250

126197 FT 1 0 01021 0 00 0721+46
0734/0000 LENGTH(AH 2640 BK 2640)
RAMP D RD
0730/2517 (SR8023 SEG 0750/0830)
018 "DIA CIRC CONCR
0730/2408 LEN=0050 INSTALLED UNKN

SR 4042 WEX BAYNE
0730/1626 OP ID 02/4042/0040/1295
018 "DIA CIRC CONCR
0730/1465 LEN=0080 INSTALLED UNKN

RAMP C RD
0730/0575 (SR8023 SEG 0010/0000)

MARSHALL
FRANKLIN PARK B
1 0 01021 0 00 0698+28
MILEPOST 073.00
0730/0382 LENGTH(AH 2640 BK 2640)
123557 FT 018 "DIA CIRC CONCR
0730/0000 LEN=0065 INSTALLED UNKN
0724/2447

015 "DIA CIRC CONCR
LEN=0065 INSTALLED UNKN
018 "DIA CIRC CONCR
LEN=0065 INSTALLED UNKN
0724/2133
0724/1853

018 "DIA CIRC CONCR
LEN=0099 INSTALLED UNKN
0724/1484

018 "DIA CIRC CONCR
LEN=0099 INSTALLED UNKN
0724/1140

120917 FT 1 0 01021 0 00 0670+47
0724/0000 LENGTH(AH 2640 BK 2640)

DIR: N		TOTAL LEN: 27.879 MI.		DIST: 11-1		SR: 79	
LEFT MUN: FRANKLIN PARK B				RIGHT MUN: FRANKLIN PARK B			
018 "DIA	CIRC CONCR	LEN=0070	INSTALLED UNKN 0721/1537	018 "DIA	CIRC CONCR	LEN=0060	INSTALLED UNKN
012 "DIA	CIRC CONCR	LEN=0070	INSTALLED UNKN 0721/1178	018 "DIA	CIRC CONCR	LEN=0070	INSTALLED UNKN
0 01021	0 00	0644+89	117842 FT	118277 FT	1 0 01021	0 00	0644+07
LENGTH(AH 2590	BK 2560)	0721/0000		0720/0000	LENGTH(AH 2640	BK 2625)	
SIGN: 4 CHORD TRUSS				018 "DIA CIRC CONCR			
MSID 02/0079/0715/1621 0715/1670				LEN=0070 INSTALLED UNKN			
018 "DIA	CIRC CONCR	LEN=0070	INSTALLED UNKN 0715/1492	018 "DIA	CIRC CONCR	LEN=0070	INSTALLED UNKN
018 "DIA	CIRC CONCR	LEN=0070	INSTALLED UNKN 0715/1148	018 "DIA	CIRC CONCR	LEN=0070	INSTALLED UNKN
CROSSOVER RD				018 "DIA CIRC CONCR			
(CONN) 0715/1123				LEN=0070 INSTALLED UNKN			
018 "DIA	CIRC CONCR	LEN=0070	INSTALLED UNKN 0715/0795	018 "DIA	CIRC CONCR	LEN=0070	INSTALLED UNKN
018 "DIA	CIRC CONCR	LEN=0070	INSTALLED UNKN 0715/0366	018 "DIA	CIRC CONCR	LEN=0070	INSTALLED UNKN
0 01021	0 00	0608+00	115282 FT	115652 FT	1 0 01021	0 00	0608+00
LENGTH(AH 2560	BK 2637)	0715/0000		0714/0000	LENGTH(AH 2625	BK 2715)	
0710/2600				018 "DIA CIRC CONCR			
0710/2285				LEN=0070 INSTALLED UNKN			
SR 4011 ROCHESTER				SR 4011 ROCHESTER			
P ID 02/4011/0210/1415 0711/2177				OP ID 02/4011/0210/1415			
NORTH HILLS EX				NORTH HILLS EX			
SR0279 SEG 0133/1704) 0711/2135				(SR0279 SEG 0132/1576)			
SIGN: 3 CHORD TRUSS							
MSID 02/0079/0711/1815 0711/1845							

EXTRACT DATE: 12/28/2024 ROADWAY MANAGEMENT SYSTEM PAGE NUMBER: 278
PRINT DATE: 12/30/2024 SLD COUNTY/SR - ANNUAL PRINT COUNTY: ALLEGHENY

DIR: N TOTAL LEN: 27.879 MI. DIST: 11-1 SR: 79
LEFT MUN: FRANKLIN PARK B RIGHT MUN: FRANKLIN PARK B

018 "DIA CIRC CONCR LEN=0099 INSTALLED UNKN 0711/1818	0710/1842	018 "DIA CIRC CONCR LEN=0099 INSTALLED UNKN
018 "DIA CIRC CONCR LEN=0099 INSTALLED UNKN 0711/1361	0710/1506	BMSSEN 02/0079/0710/1096
018 "DIA CIRC CONCR LEN=0099 INSTALLED UNKN 0711/0843	0710/1096	1 0 01016 0 00 1139+31 SR 0279 SB BMSBG 02/0079/0710/1096
1 0 01016 0 00 1130+84 112645 FT MILEPOST 071.00 LENGTH(AH 2637 BK 2656) 0711/0000	112937 FT 1 0 01016 0 00 1133+15 MILEPOST 071.00 0710/0000 LENGTH(AH 2715 BK 2632) SR 4049 NICHOLSON	
SR 4049 NICHOLSON OP ID 02/4049/0060/0175 0705/2141	0704/2076	OP ID 02/4049/0060/0175
018 "DIA CIRC CONCR LEN=0099 INSTALLED UNKN 0705/1943		
018 "DIA CIRC CONCR LEN=0099 INSTALLED UNKN 0705/1610		
018 "DIA CIRC CONCR LEN=0060 INSTALLED UNKN 0705/1002	0704/1001	018 "DIA CIRC CONCR LEN=0050 INSTALLED UNKN
018 "DIA CIRC CONCR LEN=0060 INSTALLED UNKN 0705/0515	0704/0453	018 "DIA CIRC CONCR LEN=0060 INSTALLED UNKN
	0704/0031	CROSSOVERRD (CONN)
018 "DIA CIRC CONCR LEN=0099 INSTALLED UNKN 0705/0016	110305 FT 1 0 01016 0 00 1107+97 0704/0000 LENGTH(AH 2632 BK 2640)	018 "DIA CIRC CONCR LEN=0045 INSTALLED UNKN
1 0 01016 0 00 1102+51 109989 FT LENGTH(AH 2656 BK 2703) 0705/0000	0700/2395	
024 "DIA CIRC CONCR LEN=0099 INSTALLED UNKN 0701/2404	0700/1906	018 "DIA CIRC CONCR LEN=0050 INSTALLED UNKN
018 "DIA CIRC CONCR LEN=0099 INSTALLED UNKN 0701/1946	0700/1609	018 "DIA CIRC CONCR LEN=0099 INSTALLED UNKN
018 "DIA CIRC CONCR LEN=0045 INSTALLED UNKN 0701/1638		

EXTRACT DATE: 12/28/2024 ROADWAY MANAGEMENT SYSTEM PAGE NUMBER: 277
PRINT DATE: 12/30/2024 SLD COUNTY/SR - ANNUAL PRINT COUNTY: ALLEGHENY

DIR: N TOTAL LEN: 27.879 MI. DIST: 11-1 SR: 79
LEFT MUN: FRANKLIN PARK B RIGHT MUN: FRANKLIN PARK B

018 "DIA CIRC CONCR LEN=0099 INSTALLED UNKN 0701/1330	---	---	---	0700/1315	018 "DIA CIRC CONCR LEN=0099 INSTALLED UNKN
	---	---	---	0700/1030	018 "DIA CIRC CONCR LEN=0099 INSTALLED UNKN
018 "DIA CIRC CONCR LEN=0099 INSTALLED UNKN 0701/1022	---	---	---	0700/0746	018 "DIA CIRC CONCR LEN=0099 INSTALLED UNKN
018 "DIA CIRC CONCR LEN=0099 INSTALLED UNKN 0701/0716	---	---	---		
018 "DIA CIRC CONCR LEN=0099 INSTALLED UNKN 0701/0305	---	---	---	0700/0297	018 "DIA CIRC CONCR LEN=0099 INSTALLED UNKN
1 0 01016 0 00 1075+97 107286 FT				107665 FT	1 0 01016 0 00 1080+76
MILEPOST 070.00					MILEPOST 070.00
LENGTH(AH 2703 BK 2669) 0701/0000	5	5	5	0700/0000	LENGTH(AH 2640 BK 2663)
018 "DIA CIRC CONCR LEN=0099 INSTALLED UNKN 0695/2601	---	---	---		
018 "DIA CIRC CONCR LEN=0050 INSTALLED UNKN 0695/2071	---	---	---		
FRANKLIN PARK				0694/1845	FRANKLIN PARK
SEWICKLEY HILLS B				0694/1790	SEWICKLEY HILLS B
	---	---	---	0694/1482	018 "DIA CIRC CONCR LEN=0099 INSTALLED UNKN
018 "DIA CIRC CONCR LEN=0099 INSTALLED UNKN 0695/1548	---	---	---		
	---	---	---		018 "DIA CIRC CONCR LEN=0099 INSTALLED UNKN
018 "DIA CIRC CONCR LEN=0099 INSTALLED UNKN 0695/1094	---	---	---		
018 "DIA CIRC CONCR LEN=0099 INSTALLED UNKN 0695/0635	---	---	---		
018 "DIA CIRC CONCR LEN=0099 INSTALLED UNKN 0695/0132	---	---	---		
	---	---	---	0694/0110	018 "DIA CIRC CONCR LEN=0099 INSTALLED UNKN
	---	---	---	0694/0091	SEWICKLEY HILLS OHIO T
1 0 01016 0 00 1049+27 104617 FT				105002 FT	1 0 01016 0 00 1052+24
SEWICKLEY HILLS				0694/0000	LENGTH(AH 2663 BK 2640)
OHIO T					
LENGTH(AH 2669 BK 2663) 0695/0000	5				
OHIO				0690/2201	OHIO
SEWICKLEY HILLS B					SEWICKLEY HILLS B
DMS SIGN STRUCTURE					
BMSID 02/0079/0691/1780 0691/1828					

EXTRACT DATE: 12/28/2024 ROADWAY MANAGEMENT SYSTEM PAGE NUMBER: 276
PRINT DATE: 12/30/2024 SLD COUNTY/SR - ANNUAL PRINT COUNTY: ALLEGHENY

DIR: N TOTAL LEN: 27.879 MI. DIST: 11-1 SR: 79
LEFT MUN: OHIO T RIGHT MUN: OHIO T

BMS EN 02/0079/0691/0194 0691/1762		0690/1721	BMS EN 02/0079/0690/0106
		0690/1553	018 "DIA CIRC CONCR
1 0 01016 0 00 1034+68			LEN=0099 INSTALLED UNKN
SR 4043-RED MUD HOLLOW			1 0 01016 0 00 1038+60
BMS BG 02/0079/0691/0194 0691/1568		0690/1561	SR 4043-RED MUD HOLLOW
		0690/0970	BMS BG 02/0079/0690/0106
018 "DIA CIRC CONCR			018 "DIA CIRC CONCR
LEN=0095 INSTALLED UNKN 0691/1040			LEN=0099 INSTALLED UNKN
018 "DIA CIRC CONCR			
LEN=0095 INSTALLED UNKN 0691/0752			
		0690/0407	018 "DIA CIRC CONCR
018 "DIA CIRC CONCR			LEN=0099 INSTALLED UNKN
LEN=0070 INSTALLED UNKN 0691/0460			
012 "DIA CIRC CONCR			
LEN=0075 INSTALLED UNKN 0691/0310			
KILBUCK RUN			KILBUCK RUN
STRUCTURE LENGTH 12 FT			STRUCTURE LENGTH 12 FT
BMS ID 02/0079/0690/1168 0691/0203		0690/0114	BMS ID 02/0079/0690/1168
1 0 01016 0 00 1023+33 101954 FT		102362 FT	1 0 01016 0 00 1027+29
MILEPOST 069.00			MILEPOST 069.00
LENGTH(AH 2663 BK 2576) 0691/0000		0690/0000	LENGTH(AH 2640 BK 2640)
		0684/2503	018 "DIA CIRC CONCR
		0684/2004	LEN=0099 INSTALLED UNKN
		0684/1500	018 "DIA CIRC CONCR
018 "DIA CIRC CONCR			LEN=0099 INSTALLED UNKN
LEN=0120 INSTALLED UNKN 0685/1173			
018 "DIA CIRC CONCR			
LEN=0070 INSTALLED UNKN 0685/0920			
018 "DIA CIRC CONCR			
LEN=0070 INSTALLED UNKN 0685/0675			
		0684/0415	024 "DIA CIRC CONCR
018 "DIA CIRC CONCR			LEN=0099 INSTALLED UNKN
LEN=0331 INSTALLED UNKN 0685/0407			
018 "DIA CIRC CONCR			
LEN=0070 INSTALLED UNKN 0685/0165			
1 0 01016 0 00 0998+20 099378 FT		099722 FT	1 0 01016 0 00 1000+67
LENGTH(AH 2576 BK 2614) 0685/0000		0684/0000	LENGTH(AH 2640 BK 2640)
		0680/2635	036 "DIA CIRC CONCR
036 "DIA CIRC CONCR			LEN=0099 INSTALLED UNKN
LEN=0070 INSTALLED UNKN 0681/2599			
RAMP C RD			

EXTRACT DATE: 12/28/2024 ROADWAY MANAGEMENT SYSTEM PAGE NUMBER: 275
PRINT DATE: 12/30/2024 SLD COUNTY/SR - ANNUAL PRINT COUNTY: ALLEGHENY

DIR: N TOTAL LEN: 27.879 MI. DIST: 11-1 SR: 79
LEFT MUN: SEWICKLEY HILLS B RIGHT MUN: SEWICKLEY HILLS B

(SR8021 SEG 0500/0000) 0681/2387

024 "DIA CIRC CONCR
LEN=0130 INSTALLED UNKN 0681/1755

SR 4022 MT NEBO
OP ID 02/4022/0020/0000 0681/1566

018 "DIA CIRC CONCR
LEN=0050 INSTALLED UNKN 0681/1387

036 "DIA CIRC CONCR
LEN=0099 INSTALLED UNKN 0681/0947

RAMP A RD
(SR8021 SEG 0250/0627) 0681/0784

024 "DIA CIRC CONCR
LEN=0060 INSTALLED UNKN 0681/0410
KILBUCK RUN
STRUCTURE LENGTH 14 FT
BMSID 02/0079/0680/0139 0681/0006

018 "DIA CIRC CONCR
LEN=0099 INSTALLED UNKN 0681/0001
1 0 01016 0 00 0970+76 096764 FT
SEWICKLEY HILLS
OHIO T
LENGTH(AH 2614 BK 2672) 0681/0000

036 "DIA CIRC CONCR
LEN=0099 INSTALLED UNKN 0675/2071

036 "DIA CIRC CONCR
LEN=0099 INSTALLED UNKN 0675/1687
036 "DIA CIRC CONCR

0680/2302 RAMP D RD
(SR8021 SEG 0750/0543)
024 "DIA CIRC CONCR
0680/2260 LEN=0099 INSTALLED UNKN

018 "DIA CIRC CONCR
0680/1810 LEN=0099 INSTALLED UNKN

SR 4022 MT NEBO
0680/1627 OP ID 02/4022/0020/0000

018 "DIA CIRC CONCR
0680/1419 LEN=0099 INSTALLED UNKN
018 "DIA CIRC CONCR
0680/1188 LEN=0099 INSTALLED UNKN

036 "DIA CIRC CONCR
0680/0960 LEN=0099 INSTALLED UNKN

RAMP B RD
0680/0809 (SR8021 SEG 0010/0000)
024 "DIA CIRC CONCR
0680/0650 LEN=0099 INSTALLED UNKN

KILBUCK RUN
STRUCTURE LENGTH 14 FT
0680/0139 BMSID 02/0079/0680/0139
0680/0132 SEWICKLEY HILLS
OHIO T

097082 FT 1 0 01016 0 00 0974+49
MILEPOST 068.00
0680/0000 LENGTH(AH 2640 BK 2640)

024 "DIA CIRC CONCR
0674/2000 LEN=0099 INSTALLED UNKN

DIR: N		TOTAL LEN: 27.879 MI.		DIST: 11-1		SR: 79	
LEFT MUN: OHIO T				RIGHT MUN: OHIO T			
EN=0099	INSTALLED	UNKN	0675/1451	---	---		
SIGN: CANTILEVER							
MSID 02/0079/0675/1046	0675/1100	[---]					
036 "DIA	CIRC	CONCR					
EN=0080	INSTALLED	UNKN	0675/0993	---	---		
018 "DIA	CIRC	CONCR					
EN=0070	INSTALLED	UNKN	0675/0725	---	---		
				---	---	0674/0715	018 "DIA CIRC CONCR LEN=0099 INSTALLED UNKN
018 "DIA	CIRC	CONCR					
EN=0099	INSTALLED	UNKN	0675/0402	---	---		
036 "DIA	CIRC	CONCR					
EN=0099	INSTALLED	UNKN	0675/0151	---	---		
HIO							
SEWICKLEY HILLS B			0675/0023	---	---	0674/0036	OHIO SEWICKLEY HILLS B
0 01016 0 00 0946+42	094092 FT						
SEWICKLEY HILLS							
ALEPPO T							
LENGTH(AH 2672 BK 2612)	0675/0000	[S]		[S]		094442 FT	1 0 01016 0 00 0950+45
				---	---	0674/0000	LENGTH(AH 2640 BK 2640)
				---	---	0670/2640	018 "DIA CIRC CONCR LEN=0099 INSTALLED UNKN
				---	---	0670/2470	036 "DIA CIRC CONCR LEN=0099 INSTALLED UNKN
036 "DIA	CIRC	CONCR					
EN=0099	INSTALLED	UNKN	0671/2442	---	---		
				---	---	0670/2140	018 "DIA CIRC CONCR LEN=0099 INSTALLED UNKN
				---	---	0670/1610	018 "DIA CIRC CONCR LEN=0099 INSTALLED UNKN
018 "DIA	CIRC	CONCR					
EN=0099	INSTALLED	UNKN	0671/1569	---	---		
SIGN: CANTILEVER							
MSID 02/0079/0671/1351	0671/1442	[---]					
				---	---	0670/1321	036 "DIA CIRC CONCR LEN=0099 INSTALLED UNKN
036 "DIA	CIRC	CONCR					
EN=0070	INSTALLED	UNKN	0671/1304	---	---		
018 "DIA	CIRC	CONCR					
EN=0099	INSTALLED	UNKN	0671/1065	---	---		
				---	---	0670/0434	036 "DIA CIRC CONCR LEN=0099 INSTALLED UNKN
024 "DIA	CIRC	CONCR					
EN=0099	INSTALLED	UNKN	0671/0420	---	---		
				---	---	0670/0171	018 "DIA CIRC CONCR LEN=0099 INSTALLED UNKN
				---	---	0670/0153	SEWICKLEY HILLS ALEPPO T
0 01016 0 00 0917+45	091480 FT						
MILEPOST 067.00		[]		[]		091802 FT	1 0 01016 0 00 0921+45
				MILEPOST 067.00			

DIR: N	TOTAL LEN: 27.879 MI.	DIST: 11-1	SR: 79
LEFT MUN: ALEPPO T		RIGHT MUN: ALEPPO T	
LENGTH(AH 2612 BK 2593) 0671/0000	[S]	[S] 0670/0000 LENGTH(AH 2640 BK 2619)	
036 "DIA CIRC CONCR		LEN=0099 INSTALLED UNKN	
LEN=0099 INSTALLED UNKN 0665/2535	-- -- --		
CROSSOVER RD		0664/2521	018 "DIA CIRC CONCR
(CONN)	0665/2436 [↔]	0664/2457	LEN=0099 INSTALLED UNKN
		0664/2280	CROSSOVER RD (CONN)
SIGN: CANTILEVER		0664/2125	018 "DIA CIRC CONCR
BMSID 02/0079/0665/1806 0665/1876	[T]		LEN=0099 INSTALLED UNKN
024 "DIA CIRC CONCR			024 "DIA CIRC CONCR
LEN=0100 INSTALLED UNKN 0665/1839	-- -- --		LEN=0099 INSTALLED UNKN
024 "DIA CIRC CONCR		0664/1780	036 "DIA CIRC CONCR
LEN=0099 INSTALLED UNKN 0665/1449	-- -- --	0664/1450	LEN=0099 INSTALLED UNKN
RAMP C RD			018 "DIA CIRC CONCR
SR8019 SEG 0500/0000) 0665/1122	//		LEN=0099 INSTALLED UNKN
		0664/1093	036 "DIA CIRC CONCR
		0664/0695	LEN=0099 INSTALLED UNKN
		0664/0511	024 "DIA CIRC CONCR
		0664/0310	LEN=0099 INSTALLED UNKN
018 "DIA CIRC CONCR			RAMP D RD
LEN=0099 INSTALLED UNKN 0665/0099	-- -- --		(SR8019 SEG 0750/1268)
			024 "DIA CIRC CONCR
0 01016 0 00 0890+94 088887 FT			LEN=0099 INSTALLED UNKN
LENGTH(AH 2593 BK 2448) 0665/0000	[S]	0664/0015	018 "DIA CIRC CONCR
BMSID 02/0079/0661/0760 0661/2404	[S]	089183 FT	LEN=0100 INSTALLED UNKN
		0664/0000	1 0 01016 0 00 0894+77
		0660/2272	LENGTH(AH 2619 BK 2414)
018 "DIA CIRC CONCR			BMSID 02/0079/0660/0615
LEN=0050 INSTALLED UNKN 0661/2301	-- -- --		
018 "DIA CIRC CONCR			
LEN=0040 INSTALLED UNKN 0661/2207	-- -- --		
018 "DIA CIRC CONCR			
LEN=0040 INSTALLED UNKN 0661/2052	-- -- --		
0 01016 0 00 0882+84			
GLENFIELD RD			
BMSG 02/0079/0661/0760 0661/1956	[W]	0660/1841	1 0 01016 0 00 0886+35
018 "DIA CIRC CONCR			GLENFIELD RD COUNTY
LEN=0040 INSTALLED UNKN 0661/1952	-- -- --		BMSG 02/0079/0660/0615
018 "DIA CIRC CONCR			

EXTRACT DATE: 12/28/2024 ROADWAY MANAGEMENT SYSTEM PAGE NUMBER: 272
PRINT DATE: 12/30/2024 SLD COUNTY/SR - ANNUAL PRINT COUNTY: ALLEGHENY

DIR: N TOTAL LEN: 27.879 MI. DIST: 11-1 SR: 79
LEFT MUN: ALEPPO T RIGHT MUN: ALEPPO T

LEN=0040 INSTALLED UNKN 0661/1803
018 "DIA CIRC CONCR
LEN=0040 INSTALLED UNKN 0661/1206
018 "DIA CIRC CONCR
LEN=0040 INSTALLED UNKN 0661/0909
018 "DIA CIRC CONCR
LEN=0040 INSTALLED UNKN 0661/0774

1 0 01016 0 00 0864+34 086439 FT
MILEPOST 066.00
LENGTH(AH 2448 BK 1405) 0661/0000
BMSID 02/0079/0654/1019 0655/1335
ALEPPO
GLENFIELD B 0655/1260

1 0 01016 0 00 0860+95
SR 4033, DEER RUN RD.
BMSBG 02/0079/0654/1019 0655/0966
RAMP A1 RD
(SR8017 SEG 0762/2221) 0655/0502

1 0 01016 0 00 0848+77 085034 FT
LENGTH(AH 1405 BK 4568) 0655/0000

BMSID 02/0079/0650/0000 0651/4544

SIGN: 3 CHORD TRUSS
BMSID 02/0079/0650/3935 0651/3935

GLENFIELD
NEVILLE T 0651/3063
SIGN: 3 CHORD TRUSS
BMSID 02/0079/0650/2770 0651/2790
RAMP J RD
(SR8015 SEG 0500/0000) 0651/2399
RAMP H RD
(SR8015 SEG 0250/1093) 0651/1854

NEVILLE

086769 FT 1 0 01016 0 00 0869+01
MILEPOST 066.00
0660/0000 LENGTH(AH 2414 BK 1414)
0654/1403 BMSID 02/0079/0654/1019
ALEPPO
GLENFIELD B
1 0 01016 0 00 0860+95
SR 4033, DEER RUN RD.
BMSBG 02/0079/0654/1019

085355 FT 1 0 01016 0 00 0853+03
RAMP B3 RD
(SR8017 SEG 0792/0000)
0654/0000 LENGTH(AH 1414 BK 4544)
0650/4544 BMSID 02/0079/0650/0000

SIGN: 3 CHORD TRUSS
0650/3935 BMSID 02/0079/0650/3935

GLENFIELD
NEVILLE T
SIGN: 3 CHORD TRUSS
0650/3000 BMSID 02/0079/0650/2770
0650/2770

RAMP E RD
0650/1805 (SR8015 SEG 0020/1131)

SIGN: CANTILEVER
0650/1369 BMSID 02/0079/0650/1000

NEVILLE

EXTRACT DATE: 12/28/2024 ROADWAY MANAGEMENT SYSTEM PAGE NUMBER: 271
PRINT DATE: 12/30/2024 SLD COUNTY/SR - ANNUAL PRINT COUNTY: ALLEGHENY

DIR: N TOTAL LEN: 27.879 MI. DIST: 11-1 SR: 79
LEFT MUN: NEVILLE T RIGHT MUN: NEVILLE T

ROBINSON T	0651/1073		0650/1323	ROBINSON T
1 0 01016 0 00 0803+21 080466 FT			0650/0516	RAMP D RD
RAMP S			080811 FT	(SR8015 SEG 0010/0000)
BMSBG 02/0079/0650/0000				1 0 01016 0 00 0807+47
MILEPOST 065.00				RAMP S
LENGTH(AH 4568 BK 2339) 0651/0000			0650/0000	BMSBG 02/0079/0650/0000
				MILEPOST 065.00
				LENGTH(AH 4544 BK 2214)
MOON RUN			0644/1614	SIGN: 2 CHORD TRUSS
STRUCTURE LENGTH 30 FT				BMSID 02/0079/0644/1614
BMSID 02/0079/0644/1357 0645/1495			0644/1357	MOON RUN
012 "DIA CIRC CONCR				STRUCTURE LENGTH 30 FT
LEN=0200 INSTALLED UNKN 0645/1392				BMSID 02/0079/0644/1357
BMSEN 02/0079/0645/1191 0645/1321			0644/1206	BMSEN 02/0079/0644/1023
1 0 01016 0 00 0791+11				1 0 01016 0 00 0799+11
SR 0051 NB			0644/1023	SR 0051 NB
BMSBG 02/0079/0645/1191 0645/1105				BMSBG 02/0079/0644/1023
			0644/0472	RAMP B RD
RAMP C RD				(SR8013 SEG 0020/0645)
(SR8013 SEG 0250/1406) 0645/0025			078597 FT	1 0 01016 0 00 0788+77
1 0 01016 0 00 0785+19 078127 FT			0644/0000	LENGTH(AH 2214 BK 2640)
LENGTH(AH 2339 BK 2181) 0645/0000			0640/2281	RAMP A RD
				(SR8013 SEG 0010/0000)
CROSSOVER RD			0640/1605	CROSSOVER RD
(CONN) 0641/1734				(CONN)
MOON RUN			0640/1178	SIGN: 2 CHORD TRUSS
STRUCTURE LENGTH 32 FT				BMSID 02/0079/0640/1178
BMSID 02/0079/0640/0609 0641/0358			0640/0609	MOON RUN
				STRUCTURE LENGTH 32 FT
1 0 01016 0 00 0758+79 075946 FT			0640/0215	BMSID 02/0079/0640/0609
MILEPOST 064.00			075957 FT	036 "DIA CIRC CONCR
LENGTH(AH 2181 BK 1864) 0641/0000				LEN=0099 INSTALLED UNKN
			0640/0000	1 0 01016 0 00 0762+37
				MILEPOST 064.00
			0634/2210	LENGTH(AH 2640 BK 2640)
				018 "DIA CIRC CONCR
				LEN=0099 INSTALLED UNKN

EXTRACT DATE: 12/28/2024 ROADWAY MANAGEMENT SYSTEM PAGE NUMBER: 270
PRINT DATE: 12/30/2024 SLD COUNTY/SR - ANNUAL PRINT COUNTY: ALLEGHENY

DIR: N TOTAL LEN: 27.879 MI. DIST: 11-1 SR: 79
LEFT MUN: ROBINSON T RIGHT MUN: ROBINSON T

1 0 01016 0 00 0733+89 074082 FT
LENGTH(AH 1864 BK 3470) 0635/0000

018 "DIA CIRC CONCR
LEN=0099 INSTALLED UNKN 0631/2743

012 "DIA CIRC CONCR
LEN=0080 INSTALLED UNKN 0631/1550

1 0 01016 0 00 0705+14 070612 FT
MILEPOST 063.00
LENGTH(AH 3470 BK 2645) 0631/0000

012 "DIA CIRC CONCR
LEN=0099 INSTALLED UNKN 0625/1836

ROBINSON
KENNEDY T 0625/1077
KENNEDY
ROBINSON T 0625/0953

1 0 01016 0 00 0678+35 067967 FT
LENGTH(AH 2645 BK 2557) 0625/0000

0634/0637

0634/0335

0634/0030

073317 FT

0634/0000

0630/1255

0630/1060

0630/0965

0630/0680

0630/0390

070677 FT

0630/0000

0624/1794

0624/1713

0624/1613

0624/1036

0624/0446

0624/0343

068037 FT

0624/0000

018 "DIA CIRC CONCR
LEN=0099 INSTALLED UNKN
018 "DIA CIRC CONCR
LEN=0099 INSTALLED UNKN
018 "DIA CIRC CONCR
LEN=0099 INSTALLED UNKN
1 0 01016 0 00 0736+94
LENGTH(AH 2640 BK 2640)

018 "DIA CIRC CONCR
LEN=0099 INSTALLED UNKN
ROBINSON
KENNEDY T
018 "DIA CIRC CONCR
LEN=0060 INSTALLED UNKN
018 "DIA CIRC CONCR
LEN=0099 INSTALLED UNKN
018 "DIA CIRC CONCR
LEN=0099 INSTALLED UNKN
1 0 01016 0 00 0708+54
KENNEDY
ROBINSON T
MILEPOST 063.00
LENGTH(AH 2640 BK 2640)

SIGN: 4 CHORD TRUSS
BMSID 02/0079/0624/1794
SIGN: 2 CHORD TRUSS
BMSID 02/0079/0624/1370
ROBINSON
KENNEDY T

018 "DIA CIRC CONCR
LEN=0099 INSTALLED UNKN
KENNEDY
ROBINSON T
ROBINSON
KENNEDY T

1 0 01016 0 00 0681+46
LENGTH(AH 2640 BK 2640)
018 "DIA CIRC CONCR

EXTRACT DATE: 12/28/2024 ROADWAY MANAGEMENT SYSTEM PAGE NUMBER: 269
PRINT DATE: 12/30/2024 SLD COUNTY/SR - ANNUAL PRINT COUNTY: ALLEGHENY

DIR: N TOTAL LEN: 27.879 MI. DIST: 11-1 SR: 79
LEFT MUN: ROBINSON T RIGHT MUN: ROBINSON T

ROBINSON
KENNEDY T

0621/1968

SR 3074 FOREST GRO
OP ID 02/3074/0120/0001 0621/1500
KENNEDY
ROBINSON T 0621/1151
DMS SIGN STRUCTURE
BMSID 02/0079/0621/0797 0621/0815

1 0 01016 0 00 0652+33 065410 FT
MILEPOST 062.00
LENGTH(AH 2557 BK 2709) 0621/0000

018 "DIA CIRC CONCR
LEN=0099 INSTALLED UNKN 0615/2492
018 "DIA CIRC CONCR
LEN=0099 INSTALLED UNKN 0615/2192

036 "DIA CIRC CONCR
LEN=0099 INSTALLED UNKN 0615/0997

1 0 01016 0 00 0629+75 062701 FT
MOON RUN
STRUCTURE LENGTH 21 FT
BMSID 02/0079/0615/0000
LENGTH(AH 2709 BK 2574) 0615/0000

ROBINSON
KENNEDY T

0611/1936

0620/2421 LEN=0099 INSTALLED UNKN
018 "DIA CIRC CONCR
0620/1970 LEN=0099 INSTALLED UNKN

0620/1942 018 "DIA CIRC CONCR
LEN=0099 INSTALLED UNKN
0620/1683 018 "DIA CIRC CONCR
LEN=0099 INSTALLED UNKN
SR 3074 FOREST GRO
OP ID 02/3074/0120/0001 0620/1492

0620/0565 018 "DIA CIRC CONCR
LEN=0099 INSTALLED UNKN
0620/0220 018 "DIA CIRC CONCR
LEN=0099 INSTALLED UNKN
065397 FT 1 0 01016 0 00 0656+07
MILEPOST 062.00
LENGTH(AH 2640 BK 2651)
0620/0000 018 "DIA CIRC CONCR
LEN=0099 INSTALLED UNKN
0614/2540

0614/0120 018 "DIA CIRC CONCR
LEN=0099 INSTALLED UNKN

062746 FT 1 0 01016 0 00 0629+56
0614/0000 LENGTH(AH 2651 BK 2640)
024 "DIA CIRC CONCR
LEN=0099 INSTALLED UNKN
0610/2505 024 "DIA CIRC CONCR
LEN=0099 INSTALLED UNKN
DMS SIGN STRUCTURE
0610/2180 BMSID 02/0079/0610/2238

0610/1835 024 "DIA CIRC CONCR
LEN=0099 INSTALLED UNKN

DIR: N TOTAL LEN: 27.879 MI. DIST: 11-1 SR: 79
LEFT MUN: KENNEDY T RIGHT MUN: KENNEDY T

EXTRACT DATE: 12/28/2024 ROADWAY MANAGEMENT SYSTEM PAGE NUMBER: 267
PRINT DATE: 12/30/2024 SLD COUNTY/SR - ANNUAL PRINT COUNTY: ALLEGHENY

DIR: N TOTAL LEN: 27.879 MI. DIST: 11-1 SR: 79
LEFT MUN: KENNEDY T RIGHT MUN: KENNEDY T

KENNEDY ROBINSON T	0601/1956	----	0600/1477	KENNEDY ROBINSON T
		----	0600/1475	018 "DIA CIRC CONCR
RAMP D RD		----	LEN=0099	INSTALLED UNKN
(SR8011 SEG 0510/0000)	0601/1864	=====	0600/1234	RAMP B RD
018 "DIA CIRC CONCR		----	(SR8011 SEG 0750/0815)	
LEN=0070	INSTALLED UNKN 0601/1465	----		
		----	0600/1125	018 "DIA CIRC CONCR
RAMP C RD		----	LEN=0060	INSTALLED UNKN
(SR8011 SEG 0500/1194)	0601/1091	=====		
BMSSEN 02/0079/0601/0080	0601/0515	=====	0600/0511	BMSSEN 02/0079/0600/0070
1 0 01016 0 00 0550+80		=====		1 0 01016 0 00 0551+20
SR 0060 NB		=====	0600/0318	SR 0060 NB
BMSBG 02/0079/0601/0080	0601/0322	=====		BMSBG 02/0079/0600/0070
SIGN: 4 CHORD TRUSS		=====		
BMSID 02/0079/0601/0000	0601/0225	=====		
1 0 01016 0 00 0550+00	054843 FT	=====	054811 FT	1 0 01016 0 00 0550+50
MILEPOST 060.00		=====	0600/0000	LENGTH(AH 2640 BK 2641)
LENGTH(AH 2634 BK 2621)	0601/0000	=====		
RAMP E RD		=====		
(SR8011 SEG 0260/0000)	0595/2441	=====		
018 "DIA CIRC CONCR		----		
LEN=0070	INSTALLED UNKN 0595/2360	----		
		=====	0594/1959	RAMP A RD
018 "DIA CIRC CONCR		----	(SR8011 SEG 0010/0000)	
LEN=0075	INSTALLED UNKN 0595/1930	----		
		=====	W0594/1896	RWIS SITE/AT EXIT 60
		----	0594/1800	024 "DIA CIRC CONCR
RAMP F RD		----		LEN=0099
(SR8011 SEG 0250/1892)	0595/1535	=====		INSTALLED UNKN

		----	0594/1520	018 "DIA CIRC CONCR
018 "DIA CIRC CONCR		----	0594/1100	LEN=0099
LEN=0099	INSTALLED UNKN 0595/0582	----		INSTALLED UNKN
018 "DIA CIRC CONCR		----		
LEN=0050	INSTALLED UNKN 0595/0060	----		
1 0 01016 0 00 0523+37	052222 FT	=====	052170 FT	1 0 01016 0 00 0523+49
LENGTH(AH 2621 BK 2646)	0595/0000	=====	0594/0000	LENGTH(AH 2641 BK 2640)
018 "DIA CIRC CONCR		----		
LEN=0050	INSTALLED UNKN 0591/2330	----		
		=====		
		----	0590/1547	036 "DIA CIRC CONCR
018 "DIA CIRC CONCR		----		LEN=0099
		----		INSTALLED UNKN

EXTRACT DATE: 12/28/2024 ROADWAY MANAGEMENT SYSTEM PAGE NUMBER: 266
PRINT DATE: 12/30/2024 SLD COUNTY/SR - ANNUAL PRINT COUNTY: ALLEGHENY

DIR: N TOTAL LEN: 27.879 MI. DIST: 11-1 SR: 79
LEFT MUN: ROBINSON T RIGHT MUN: ROBINSON T

LEN=0060	INSTALLED UNKN	0591/1220	---	---	---	0590/1205	024 "DIA CIRC CONCR	LEN=0099	INSTALLED UNKN
			---	---	---	0590/0813	036 "DIA CIRC CONCR	LEN=0099	INSTALLED UNKN
SIGN: 2	CHORD TRUSS						024 "DIA CIRC CONCR		
BMSID 02/0079/0591/0668	0591/0696		---	---	---	0590/0532	LEN=0099	INSTALLED UNKN	
018 "DIA CIRC CONCR			---	---	---				
LEN=0050	INSTALLED UNKN	0591/0530	---	---	---				
018 "DIA CIRC METAL			---	---	---				
LEN=0060	INSTALLED UNKN	0591/0180	---	---	---				
1 0 01016 0 00 0496+83	049576 FT					049530 FT	1 0 01016 0 00 0497+09		
MILEPOST 059.00							MILEPOST 059.00		
LENGTH(AH 2646 BK 2704)	0591/0000		---	---	---	0590/0000	LENGTH(AH 2640 BK 2640)		
						0584/0954	PITTSBURGH INT/RAMP G R		
							(SR8009 SEG 0260/3502)		
SIGN: 3	CHORD TRUSS								
BMSID 02/0079/0585/0629	0585/0714		---	---	---				
BR.CMBLS.RUN							BR.CMBLS.RUN		
STRUCTURE LENGTH 19 FT							STRUCTURE LENGTH 19 FT		
BMSID 02/0079/0584/0118	0585/0219		---	---	---	0584/0118	BMSID 02/0079/0584/0118		
1 0 01016 0 00 0470+10	046872 FT					046890 FT	1 0 01016 0 00 0468+39		
LENGTH(AH 2704 BK 2644)	0585/0000		---	---	---	0584/0000	LENGTH(AH 2640 BK 2640)		
							024 "DIA CIRC CONCR		
						0580/2350	LEN=0080	INSTALLED UNKN	
SIGN: 2	CHORD TRUSS								
BMSID 02/0079/0581/2199	0581/2242		---	---	---				
PITTSBURGH INT/RAMP H R									
(SR8009 SEG 0510/0000)	0581/2041					0580/2109	RAMP F RD		
							(SR8009 SEG 0770/2177)		
						0580/1975	024 "DIA CIRC CONCR		
							LEN=0070	INSTALLED UNKN	
						0580/1645	018 "DIA CIRC CONCR		
BMSID 02/0079/0581/1472	0581/1713		---	---	---	0580/1620	LEN=0099	INSTALLED UNKN	
1 0 01016 0 00 0457+99							BMSID 02/0079/0580/1553		
CAMPBELLS RD COUNTY							0 0 00000 0 00 0000+00		
BMSBG 02/0079/0581/1472	0581/1645		---	---	---		CAMPBELLS RUN RD COUNTY		
RAMP G 8009 376 EB						0580/1553	BMSBG 02/0079/0580/1553		
OP ID 02/8009/0260/0293	0581/1174		---	---	---	0580/1203	RAMP G 8009 376 EB		
							OP ID 02/8009/0260/0293		
						0580/1196	RAMP E RD		
							(SR8009 SEG 0750/0000)		
						0580/1072	SIGN: 3	CHORD TRUSS	
BMSID 02/0079/0581/0857	0581/1016		---	---	---	0580/0939	BMSID 02/0079/0580/0870		
1 0 01016 0 00 0450+01							BMSID 02/0079/0580/0774		
							1 0 01016 0 00 0450+12		

ROBINSON

EXTRACT DATE: 12/28/2024 ROADWAY MANAGEMENT SYSTEM PAGE NUMBER: 264
PRINT DATE: 12/30/2024 SLD COUNTY/SR - ANNUAL PRINT COUNTY: ALLEGHENY

DIR: N TOTAL LEN: 27.879 MI. DIST: 11-1 SR: 79
LEFT MUN: ROBINSON T RIGHT MUN: ROBINSON T

024 "DIA CIRC CONCR
LEN=0045 INSTALLED UNKN 0571/0430

018 "DIA CIRC CONCR
LEN=0045 INSTALLED UNKN 0571/0053
1 0 01016 0 00 0391+16 039004 FT
MILEPOST 057.00
LENGTH(AH 2740 BK 2650) 0571/0000

CROSSOVER RD
(CONN) 0565/2264

SIGN: CANTILEVER
BMSID 02/0079/0565/2061 0565/2061
BR.ROBINSON
STRUCTURE LENGTH 11 FT
BMSID 02/0079/0564/1780 0565/1816
SR 3054 COLLIER RD
OP ID 02/3054/0080/0760 0565/1398

SIGN: CANTILEVER
BMSID 02/0079/0565/0258 0565/0191
1 0 01016 0 00 0366+52 036354 FT
RAMP D RD
(SR8007 SEG 0502/0000)
LENGTH(AH 2650 BK 2690) 0565/0000
BMSID 02/0079/0561/1956 0561/2563

1 0 01016 0 00 0359+80
ROBINSON CR.
BMSBG 02/0079/0561/1956 0561/1956
018 "DIA CIRC CONCR
LEN=0080 INSTALLED UNKN 0561/1785
RAMP C RD

0570/0582 COLLIER T

0570/0385 024 "DIA CIRC CONCR
LEN=0099 INSTALLED UNKN
0570/0061 024 "DIA CIRC CONCR
LEN=0099 INSTALLED UNKN
0570/0060 024 "DIA CIRC CONCR
LEN=0099 INSTALLED UNKN

038974 FT 1 0 01016 0 00 0391+51
MILEPOST 057.00
0570/0000 LENGTH(AH 2636 BK 2640)

0564/2375 024 "DIA CIRC METAL
LEN=0099 INSTALLED UNKN
0564/2248 CROSSOVER RD
(CONN)

0564/2055 006 "DIA CIRC METAL
LEN=0099 INSTALLED UNKN
0564/2025 018 "DIA CIRC CONCR
LEN=0099 INSTALLED UNKN
SIGN: 3 CHORD TRUSS

0564/1989 BMSID 02/0079/0564/1745
BR.ROBINSON
STRUCTURE LENGTH 11 FT
0564/1780 BMSID 02/0079/0564/1780
SR 3054 COLLIER RD
0564/1302 OP ID 02/3054/0080/0760

0564/1260 006 "DIA CIRC METAL
LEN=0099 INSTALLED UNKN
0564/1150 018 "DIA CIR PLASTIC
LEN=0070 INSTALLED UNKN
0564/0826 018 "DIA CIRC CONCR
LEN=0099 INSTALLED UNKN

036334 FT 1 0 01016 0 00 0362+75
0564/0000 LENGTH(AH 2640 BK 2640)
0560/2532 BMSID 02/0079/0560/1946

1 0 01016 0 00 0356+86
ROBINSON RUN
0560/1946 BMSBG 02/0079/0560/1946

DIR: N		TOTAL LEN: 27.879 MI.		DIST: 11-1		SR: 79	
LEFT MUN: COLLIER T				RIGHT MUN: COLLIER T			
SR8007	SEG 0512/0730)	0561/1776					
BMS EN 02/0079/0561/1617		0561/1736			0560/1749	BMS EN 02/0079/0560/1630	
0 00000 0 00 0000+00						1 0 01016 0 00 0353+05	
NOBLESTOWN RD SR 3048						NOBLESTOWN RD SR 3048 E	
BMS BG 02/0079/0561/1617		0561/1617			0560/1630	BMS BG 02/0079/0560/1630	
						024 "DIA CIRC CONCR	
					0560/1555	LEN=0099 INSTALLED UNKN	
					0560/1255	LEN=0099 INSTALLED UNKN	
					0560/1248	RAMP B RD	
						(SR8007 SEG 0020/0810)	
					0560/0952	024 "DIA CIRC CONCR	
						LEN=0099 INSTALLED UNKN	
024 "DIA CIRC CONCR							
LEN=0080 INSTALLED UNKN		0561/0755			0560/0657	018 "DIA CIRC CONCR	
						LEN=0080 INSTALLED UNKN	
					0560/0649	RAMP A RD	
						(SR8007 SEG 0010/0000)	
					0560/0375	018 "DIA CIRC CONCR	
						LEN=0060 INSTALLED UNKN	
					0560/0075	018 "DIA CIRC CONCR	
						LEN=0099 INSTALLED UNKN	
0 01016 0 00 0338+01 033664 FT					033694 FT	1 0 01016 0 00 0337+95	
MILEPOST 056.00						MILEPOST 056.00	
LENGTH(AH 2690 BK 2614)		0561/0000			0560/0000	LENGTH(AH 2640 BK 2640)	
						006 "DIA CIRC METAL	
					0554/2584	LEN=0099 INSTALLED UNKN	
					0554/2395	018 "DIA CIRC CONCR	
						LEN=0099 INSTALLED UNKN	
018 "DIA CIRC CONCR							
LEN=0100 INSTALLED UNKN		0555/2328			0554/2130	018 "DIA CIRC CONCR	
						LEN=0099 INSTALLED UNKN	
018 "DIA CIRC CONCR							
LEN=0100 INSTALLED UNKN		0555/2096			0554/1937	006 "DIA CIRC METAL	
						LEN=0099 INSTALLED UNKN	
					0554/1667	SIGN: 3 CHORD TRUSS	
					0554/1480	BMS ID 02/0079/0554/1667	
						024 "DIA CIRC CONCR	
						LEN=0006 INSTALLED UNKN	
018 "DIA CIRC CONCR							
LEN=0100 INSTALLED UNKN		0555/1470			0554/1029	024 "DIA CIRC CONCR	
						LEN=0070 INSTALLED UNKN	
024 "DIA CIRC CONCR							
LEN=0100 INSTALLED UNKN		0555/1054					
018 "DIA CIRC CONCR							
LEN=0100 INSTALLED UNKN		0555/0967					

EXTRACT DATE: 12/28/2024 ROADWAY MANAGEMENT SYSTEM PAGE NUMBER: 262
PRINT DATE: 12/30/2024 SLD COUNTY/SR - ANNUAL PRINT COUNTY: ALLEGHENY

DIR: N TOTAL LEN: 27.879 MI. DIST: 11-1 SR: 79
LEFT MUN: COLLIER T RIGHT MUN: COLLIER T

SR 3052 HILL TOP R
OP ID 02/3052/0060/2289 0555/0761

COLLIER
SCOTT T

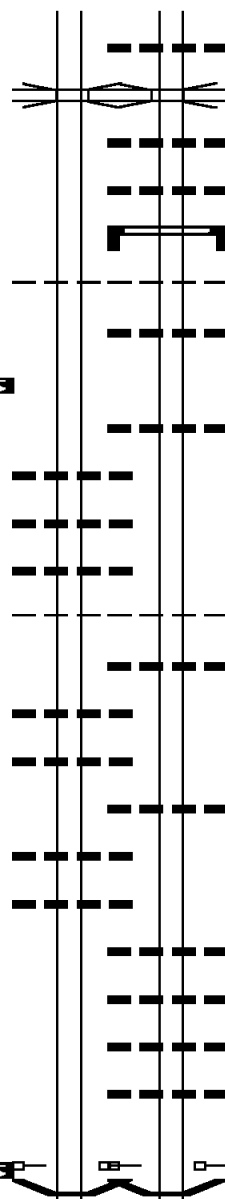
1 0 01016 0 00 0313+21 031050 FT
LENGTH(AH 2614 BK 2574) 0555/0000

018 "DIA CIRC CONCR
LEN=0099 INSTALLED UNKN 0551/2044
009 "DIA CIRC CONCR
LEN=0045 INSTALLED UNKN 0551/1731
018 "DIA CIRC CONCR
LEN=0099 INSTALLED UNKN 0551/1694
SCOTT
COLLIER T 0551/1558

009 "DIA CIRC CONCR
LEN=0045 INSTALLED UNKN 0551/1344
024 "DIA CIRC CONCR
LEN=0099 INSTALLED UNKN 0551/1234

009 "DIA CIRC CONCR
LEN=0045 INSTALLED UNKN 0551/1069
018 "DIA CIRC CONCR
LEN=0099 INSTALLED UNKN 0551/0987

1 0 01016 0 00 0287+54 028476 FT
MILEPOST 055.00
LENGTH(AH 2574 BK 2577) 0551/0000
BMS EN 02/0079/0545/2177 0545/2576



0554/0833

0554/0722

0554/0647

0554/0566

0554/0530

0554/0367

0554/0244

031054 FT
0554/0000

0550/2501

0550/1821

0550/1466

0550/1142

0550/0739

0550/0586

0550/0380

0550/0030

028406 FT
0550/0000

0544/2639

024 "DIA CIRC CONCR
LEN=0070 INSTALLED UNKN
SR 3052 HILL TOP R
OP ID 02/3052/0060/2289
024 "DIA CIRC CONCR
LEN=0080 INSTALLED UNKN
006 "DIA CIRC METAL
LEN=0099 INSTALLED UNKN
DMS SIGN STRUCTURE
BMSID 02/0079/0554/0530
COLLIER
SCOTT T
006 "DIA CIRC METAL
LEN=0099 INSTALLED UNKN
1 0 01016 0 00 0310+56
LENGTH(AH 2640 BK 2648)
018 "DIA CIRC CONCR
LEN=0099 INSTALLED UNKN





























SCOTT
COLLIER T
006 "DIA CIRC METAL
LEN=0099 INSTALLED UNKN

006 "DIA CIRC METAL
LEN=0099 INSTALLED UNKN

018 "DIA CIRC CONCR
LEN=0099 INSTALLED UNKN
006 "DIA CIRC METAL
LEN=0099 INSTALLED UNKN
024 "DIA CIRC CONCR
LEN=0099 INSTALLED UNKN
024 "DIA CIRC CONCR
LEN=0099 INSTALLED UNKN
1 0 01016 0 00 0284+76
MILEPOST 055.00
LENGTH(AH 2648 BK 2640)
BMS EN 02/0079/0544/2310

EXTRACT DATE: 12/28/2024 ROADWAY MANAGEMENT SYSTEM PAGE NUMBER: 261
PRINT DATE: 12/30/2024 SLD COUNTY/SR - ANNUAL PRINT COUNTY: ALLEGHENY

DIR: N TOTAL LEN: 27.879 MI. DIST: 11-1 SR: 79
LEFT MUN: COLLIER T RIGHT MUN: COLLIER T

0 0 00000 0 00 0000+00				1 0 01016 0 00 0281+97
THOMS RUN RD				THOMS RUN RD
BMSBG 02/0079/0545/2177 0545/2161		0544/2295		BMSBG 02/0079/0544/2310
		0544/2292		006 "DIA CIRC METAL
		0544/2200		LEN=0099 INSTALLED UNKN
009 "DIA CIRC CONCR				024 "DIA CIRC CONCR
LEN=0045 INSTALLED UNKN 0545/1835				LEN=0099 INSTALLED UNKN
		0544/1690		024 "DIA CIRC CONCR
		0544/1015		LEN=0099 INSTALLED UNKN
009 "DIA CIRC CONCR				
LEN=0045 INSTALLED UNKN 0545/0956				STEEN RD
		0544/0909		OP ID 02/3030/0010/0000
OP ID 02/3030/0010/0000 0545/0856				
018 "DIA CIRC CONCR				
LEN=0099 INSTALLED UNKN 0545/0710				024 "DIA CIRC CONCR
		0544/0695		LEN=0099 INSTALLED UNKN
		0544/0345		RAMP D RD
1 0 01016 0 00 0259+76 025899 FT		025766 FT		(SR8005 SEG 0750/0797)
LENGTH(AH 2577 BK 2519) 0545/0000		0544/0000		1 0 01016 0 00 0258+09
LEN=0099 INSTALLED UNKN 0541/2519				LENGTH(AH 2640 BK 2640)
009 "DIA CIRC CONCR				
LEN=0045 INSTALLED UNKN 0541/2245				
012 "DIA CIRC CONCR				
LEN=0099 INSTALLED UNKN 0541/2174				
OFF RAMP 8005 SB				
OP ID 02/8005/0260/1235 0541/2064				
		0540/2144		OFF RAMP 8005 SB
		0540/1636		OP ID 02/8005/0260/1235
RAMP B RD				RAMP C RD
(SR8005 SEG 0260/0000) 0541/1436				(SR8005 SEG 0010/0000)
009 "DIA CIRC CONCR				
LEN=0045 INSTALLED UNKN 0541/1199				
009 "DIA CIRC CONCR				
LEN=0045 INSTALLED UNKN 0541/1100				
009 "DIA CIRC CONCR				
LEN=0045 INSTALLED UNKN 0541/0878				
RAMP A RD				
(SR8005 SEG 0250/2935) 0541/0630				
BMSBN 02/0079/0541/0255 0541/0485				

EXTRACT DATE: 12/28/2024 ROADWAY MANAGEMENT SYSTEM PAGE NUMBER: 260
PRINT DATE: 12/30/2024 SLD COUNTY/SR - ANNUAL PRINT COUNTY: ALLEGHENY

DIR: N TOTAL LEN: 27.879 MI. DIST: 11-1 SR: 79
LEFT MUN: COLLIER T RIGHT MUN: COLLIER T

0 0 00000 0 00 0000+00
CHARTIERS CK
BMSBG 02/0079/0541/0255 0541/0255

1 0 01016 0 00 0233+79 023380 FT
MILEPOST 054.00
LENGTH(AH 2519 BK 2814) 0541/0000
018 "DIA CIRC CONCR
LEN=0045 INSTALLED UNKN 0535/2421
018 "DIA CIRC CONCR
LEN=0045 INSTALLED UNKN 0535/2415
018 "DIA CIRC CONCR
LEN=0150 INSTALLED UNKN 0535/2412

SR 3031 PRESLEY
OP ID 02/3031/0020/2416 0535/2023
024 "DIA CIRC CONCR
LEN=0060 INSTALLED UNKN 0535/1991
018 "DIA CIRC CONCR
LEN=0045 INSTALLED UNKN 0535/1857

024 "DIA CIRC CONCR
LEN=0060 INSTALLED UNKN 0535/1719

024 "DIA CIRC CONCR
LEN=0060 INSTALLED UNKN 0535/1362

024 "DIA CIRC CONCR
LEN=0060 INSTALLED UNKN 0535/1004

024 "DIA CIRC CONCR
LEN=0060 INSTALLED UNKN 0535/0645
018 "DIA CIRC CONCR
LEN=0045 INSTALLED UNKN 0535/0535

024 "DIA CIRC CONCR
LEN=0060 INSTALLED UNKN 0535/0342
SIGN: CANTILEVER
BMSID 02/0079/0535/0174 0535/0174

0540/0443 BMSEN 02/0079/0540/0243

1 0 01016 0 00 0233+10
CHARTIERS CK
0540/0188 BMSBG 02/0079/0540/0243
023126 FT 1 0 01016 0 00 0231+69
MILEPOST 054.00
0540/0000 LENGTH(AH 2640 BK 2640)

0534/2080 024 "DIA CIRC CONCR
LEN=0099 INSTALLED UNKN

0534/1789 SR 3031 PRESLEY
OP ID 02/3031/0020/2416

0534/1690 024 "DIA CIRC CONCR
LEN=0099 INSTALLED UNKN
0534/1440 024 "DIA CIRC CONCR
LEN=0099 INSTALLED UNKN

0534/1100 024 "DIA CIRC CONCR
LEN=0099 INSTALLED UNKN















0534/0760 024 "DIA CIRC CONCR
LEN=0099 INSTALLED UNKN

0534/0420 024 "DIA CIRC CONCR
LEN=0099 INSTALLED UNKN

DIR: N		TOTAL LEN: 27.879 MI.		DIST: 11-1		SR: 79	
LEFT MUN: COLLIER T				RIGHT MUN: COLLIER T			
0 01016	0 00 0204+92	020566	FT	0534/0113	018 "DIA CIRC METAL	LEN=0024	INSTALLED UNKN
018 "DIA	2814 BK 2687)	0535/0000		020486	018 "DIA CIRC CONCR	LEN=0099	INSTALLED UNKN
018 "DIA	0531/2550			0534/0000	018 "DIA CIRC CONCR	LEN=0070	INSTALLED UNKN
018 "DIA	0531/2176				024 "DIA CIRC CONCR	LEN=0099	INSTALLED UNKN
018 "DIA	0531/1870			0530/2430	024 "DIA CIRC CONCR	LEN=0099	INSTALLED UNKN
009 "DIA	0531/1820				024 "DIA CIRC CONCR	LEN=0099	INSTALLED UNKN
018 "DIA	0531/1642				024 "DIA CIRC CONCR	LEN=0099	INSTALLED UNKN
009 "DIA	0531/1349			0530/2150	024 "DIA CIRC CONCR	LEN=0099	INSTALLED UNKN
018 "DIA	0531/1272			0530/1815	024 "DIA CIRC CONCR	LEN=0099	INSTALLED UNKN
018 "DIA	0531/0973			0530/1615	018 "DIA CIRC CONCR	LEN=0099	INSTALLED UNKN
009 "DIA	0531/0701			0530/1417	DMS SIGN STRUCTURE	BMSID 02/0079/0530/1465	
018 "DIA	0531/0660			0530/1245	024 "DIA CIRC CONCR	LEN=0099	INSTALLED UNKN
COLLIER	0531/0541			0530/1054	COLLIER		
BRIDGEVILLE B				0530/0940	BRIDGEVILLE B		
009 "DIA	0531/0500			0530/0630	024 "DIA CIRC CONCR	LEN=0099	INSTALLED UNKN
018 "DIA	0531/0375				024 "DIA CIRC METAL	LEN=0099	INSTALLED UNKN
0 01016	0 00 0179+22	017879	FT	0530/0345	018 "DIA CIRC CONCR	LEN=0099	INSTALLED UNKN
018 "DIA							

EXTRACT DATE: 12/28/2024 ROADWAY MANAGEMENT SYSTEM PAGE NUMBER: 258
PRINT DATE: 12/30/2024 SLD COUNTY/SR - ANNUAL PRINT COUNTY: ALLEGHENY

DIR: N TOTAL LEN: 27.879 MI. DIST: 11-1 SR: 79
LEFT MUN: BRIDGEVILLE B RIGHT MUN: BRIDGEVILLE B

LEN=0060 INSTALLED UNKN		017846 FT	1 0 01016 0 00 0178+98
MILEPOST 053.00			MILEPOST 053.00
LENGTH(AH 2687 BK 2668) 0531/0000		0530/0000	LENGTH(AH 2640 BK 2640)
		0524/2640	018 "DIA CIRC CONCR
018 "DIA CIRC CONCR			LEN=0099 INSTALLED UNKN
LEN=0060 INSTALLED UNKN 0525/2387			
SIGN: 3 CHORD TRUSS			
BMSID 02/0079/0525/1790 0525/1901			
BMSID 02/0079/0525/1150 0525/1728		0524/1881	BRIDGEVILLE INT/RAMP E
		0524/1713	(SR8003 SEG 0750/1894)
			BMSID 02/0079/0524/1139
		0524/1144	BRIDGEVILLE
1 0 01016 0 00 0163+24			SOUTH FAYETTE T
CHARTIERS CK			1 0 01016 0 00 0157+30
BMSBG 02/0079/0525/1150 0525/1150		0524/1139	CHARTIERS CR
018 "DIA CIRC CONCR			BMSBG 02/0079/0524/1139
LEN=0040 INSTALLED UNKN 0525/1140			
		0524/1100	018 "DIA CIRC CONCR
BRIDGEVILLE			LEN=0050 INSTALLED UNKN
SOUTH FAYETTE T			
BMSID 02/0079/0525/0486 0525/1100		0524/0593	BMSID 02/0079/0524/0409
BMSID 02/0079/0525/0673			095"H 95"W ELLIP CONC
		0524/0589	LEN=0099 INSTALLED UNKN
0 0 00000 0 00 0000+00			1 0 01016 0 00 0151+02
SR 0050 EB		0524/0409	SR 0050 EB
BMSBG 02/0079/0525/0486 0525/0486			BMSBG 02/0079/0524/0409
018 "DIA CIRC CONCR			
LEN=0040 INSTALLED UNKN 0525/0460		0524/0360	009"H 18"W ELLIP CONC
			LEN=0055 INSTALLED UNKN
SIGN: 3 CHORD TRUSS			
BMSID 02/0079/0525/0124 0525/0124			
1 0 01016 0 00 0153+08 015211 FT			
RAMP D RD			
(SR8003 SEG 0260/0000)		015206 FT	1 0 01016 0 00 0151+02
LENGTH(AH 2668 BK 2572) 0525/0000		0524/0000	LENGTH(AH 2640 BK 2640)
024 "DIA CIRC CONCR			
LEN=0099 INSTALLED UNKN 0521/2350			
		0520/2293	RAMP B RD
RAMP C RD			(SR8003 SEG 0020/0906)
(SR8003 SEG 0250/1579) 0521/1791			
018 "DIA CIRC CONCR			
LEN=0055 INSTALLED UNKN 0521/1730		0520/1560	RAMP A RD
			(SR8003 SEG 0010/0000)
018 "DIA CIRC CONCR			

DIR: N		TOTAL LEN:	DIST: 11-1	SR: 79
LEFT MUN: SOUTH FAYETTE T			RIGHT MUN: SOUTH FAYETTE T	
LEN=0015	INSTALLED UNKN	0521/1430	-- --	
018 "DIA	CIRC CONCR		-- --	0520/1350 018 "DIA CIRC CONCR
LEN=0070	INSTALLED UNKN	0521/1100	-- --	LEN=0060 INSTALLED UNKN
018 "DIA	CIRC CONCR		-- --	0520/1020 018 "DIA CIRC CONCR
LEN=0065	INSTALLED UNKN	0521/0802	-- --	LEN=0050 INSTALLED UNKN
024 "DIA	CIRC CONCR		-- --	0520/0760 018 "DIA CIRC CONCR
LEN=0040	INSTALLED UNKN	0521/0495	-- --	LEN=0099 INSTALLED UNKN
			-- --	0520/0710 018 "DIA CIRC CONCR
			-- --	LEN=0050 INSTALLED UNKN
			-- --	SIGN: 3 CHORD TRUSS
			-- --	BMSID 02/0079/0520/0390
			-- --	DL00 707
0100	707	0521/0225M		M 0520/0425
0 01016	0 00 0126+22	012639 FT		0520/0275
	MILEPOST 052.00			012566 FT
LENGTH(AH 2572 BK 2540)	0521/0000			1 0 01016 0 00 0127+33
018 "DIA	CIRC CONCR			MILEPOST 052.00
LEN=0045	INSTALLED UNKN	0515/1957	-- --	LENGTH(AH 2640 BK 2610)
018 "DIA	CIRC CONCR		-- --	
LEN=0050	INSTALLED UNKN	0515/1906	-- --	
008 "DIA	CIRC CONCR		-- --	
LEN=0050	INSTALLED UNKN	0515/1114	-- --	
008 "DIA	CIRC CONCR		-- --	
LEN=0050	INSTALLED UNKN	0515/0666	-- --	
018 "DIA	CIRC CONCR		-- --	
LEN=0050	INSTALLED UNKN	0515/0495	-- --	
018 "DIA	CIRC CONCR		-- --	
LEN=0050	INSTALLED UNKN	0515/0493	-- --	
			-- --	0514/0465 018 "DIA CIRC CONCR
SIGN: SHAPE OR TUBE			-- --	LEN=0050 INSTALLED UNKN
BMSID 02/0079/0515/0250	0515/0250		-- --	
018 "DIA	CIRC CONCR		-- --	
LEN=0050	INSTALLED UNKN	0515/0185	-- --	
			-- --	0514/0163 018 "DIA CIRC CONCR
0 01016	0 00 0103+31	010099 FT		LEN=0050 INSTALLED UNKN
LENGTH(AH 2540 BK 2671)	0515/0000			1 0 01016 0 00 0099+57
012 "DIA	CIRC CONCR			LENGTH(AH 2610 BK 2640)
LEN=0050	INSTALLED UNKN	0511/2558	-- --	
012 "DIA	CIRC CONCR		-- --	
LEN=0099	INSTALLED UNKN	0511/2241	-- --	

DIR: N		TOTAL LEN:	27.879 MI.	DIST: 11-1	SR: 79
LEFT MUN: SOUTH FAYETTE T				RIGHT MUN: SOUTH FAYETTE T	

018 "DIA CIRC CONCR
LEN=0050 INSTALLED UNKN 0511/1642

018 "DIA CIRC CONCR
LEN=0050 INSTALLED UNKN 0511/1348

012 "DIA CIRC CONCR
LEN=0060 INSTALLED UNKN 0511/0981

COAL RUN CK
STRUCTURE LENGTH 25 FT
BMSID 02/0079/0510/0933 0511/0673

018 "DIA CIRC CONCR
LEN=0045 INSTALLED UNKN 0511/0198

0 01016 0 00 0073+66 007428 FT
MILEPOST 051.00
LENGTH(AH 2671 BK 2717) 0511/0000

018 "DIA CIRC CONCR
LEN=0099 INSTALLED UNKN 0505/2620

012 "DIA CIRC CONCR
LEN=0099 INSTALLED UNKN 0505/2365

012 "DIA CIRC CONCR
LEN=0099 INSTALLED UNKN 0505/2083

SR 3032 ALPINE RD.
OP ID 02/3032/0010/0000 0505/1852

0510/2480 012 "DIA CIRC CONCR
LEN=0099 INSTALLED UNKN

0510/2470 018 "DIA CIRC CONCR
LEN=0050 INSTALLED UNKN

0510/2200 018 "DIA CIRC CONCR
LEN=0050 INSTALLED UNKN

0510/1882 018 "DIA CIRC CONCR
LEN=0050 INSTALLED UNKN

0510/1689 012 "DIA CIRC CONCR
LEN=0099 INSTALLED UNKN

0510/1585 018 "DIA CIRC CONCR
LEN=0050 INSTALLED UNKN

0510/1372 012 "DIA CIRC CONCR
LEN=0099 INSTALLED UNKN

0510/1280 018 "DIA CIRC CONCR
LEN=0050 INSTALLED UNKN

0510/1056 012 "DIA CIRC CONCR
LEN=0099 INSTALLED UNKN

0510/0957 COAL RUN CK
STRUCTURE LENGTH 25 FT
BMSID 02/0079/0510/0933

0510/0858 DMS SIGN STRUCTURE
BMSID 02/0079/0510/0905

0510/0716 018 "DIA CIRC CONCR
LEN=0099 INSTALLED UNKN

0510/0404 024 "DIA CIRC CONCR
LEN=0099 INSTALLED UNKN

0510/0128 024 "DIA CIRC CONCR
LEN=0050 INSTALLED UNKN

007316 FT 1 0 01016 0 00 0073+17
S 0510/0000 LENGTH(AH 2640 BK 2664)

SR 3032 ALPINE RD.
 0504/1736 OP ID 02/3032/0010/0000

DIR: N	TOTAL LEN: 27.879 MI.	DIST: 11-1	SR: 79
LEFT MUN: SOUTH FAYETTE T		RIGHT MUN: SOUTH FAYETTE T	
015 "DIA CIRC CONCR LEN=0060 INSTALLED UNKN 0505/1688	---		
018 "DIA CIRC CONCR LEN=0060 INSTALLED UNKN 0505/1460	---		
	---	0504/1170	024 "DIA CIRC CONCR LEN=0075 INSTALLED UNKN
015 "DIA CIRC CONCR LEN=0060 INSTALLED UNKN 0505/0880	---		
	---	0504/0855	018 "DIA CIRC CONCR LEN=0075 INSTALLED UNKN
012 "DIA CIRC CONCR LEN=0060 INSTALLED UNKN 0505/0795	---		
	---	0504/0655	REST AREA NB (SR9202 SEG 0010/1780)
012 "DIA CIRC CONCR LEN=0060 INSTALLED UNKN 0505/0500	---		
015 "DIA CIRC CONCR LEN=0060 INSTALLED UNKN 0505/0495	---		
	---	0504/0460	018 "DIA CIRC CONCR LEN=0050 INSTALLED UNKN
012 "DIA CIRC CONCR LEN=0060 INSTALLED UNKN 0505/0388	---		
URNPIKE RAMP RD TOLL 5 TNPK) 0505/0322	---		
018 "DIA CIRC CONCR LEN=0099 INSTALLED UNKN 0505/0138	---		
0 01016 0 00 0044+09 004711 FT LENGTH(AH 2717 BK 2649) 0505/0000	5	5	004652 FT 1 0 01016 0 00 0046+53 0504/0000 LENGTH(AH 2664 BK 2640)
015 "DIA CIRC CONCR LEN=0045 INSTALLED UNKN 0501/2450	---		
	---	0500/2430	018 "DIA CIRC CONCR LEN=0050 INSTALLED UNKN
024 "DIA CIR PLASTIC LEN=0055 INSTALLED UNKN 0501/2100	---		
	---	0500/2085	018 "DIA CIRC CONCR LEN=0050 INSTALLED UNKN
REST AREA SB SR9201 SEG 0010/0000) APRA) TRUCK STOP/REST 0501/1830	POI		
	---	0500/1795	024 "DIA CIRC CONCR LEN=0099 INSTALLED UNKN
018 "DIA CIR PLASTIC LEN=0045 INSTALLED UNKN 0501/1680	---		
	---	0500/1670	018 "DIA CIRC CONCR LEN=0099 INSTALLED UNKN (APRA) TRUCK STOP/REST
	POI	0500/1629	REST AREA NB (SR9202 SEG 0010/0000)
012 "DIA CIRC CONCR LEN=0060 INSTALLED UNKN 0501/1293	---		

EXTRACT DATE: 12/28/2024 ROADWAY MANAGEMENT SYSTEM PAGE NUMBER: 254
PRINT DATE: 12/30/2024 SLD COUNTY/SR - ANNUAL PRINT COUNTY: ALLEGHENY

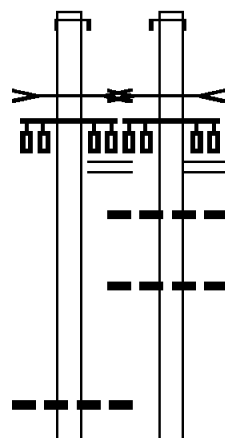
DIR: N TOTAL LEN: 27.879 MI. DIST: 11-1 SR: 79
LEFT MUN: SOUTH FAYETTE T RIGHT MUN: SOUTH FAYETTE T

024 "DIA CIRC CONCR LEN=0070 INSTALLED UNKN 0501/0880	0500/0748	024 "DIA CIRC CONCR LEN=0060 INSTALLED UNKN
	0500/0528	036 "DIA CIR PLASTIC LEN=0099 INSTALLED UNKN
	0500/0510	024 "DIA CIRC CONCR LEN=0055 INSTALLED UNKN
012 "DIA CIRC CONCR LEN=0060 INSTALLED UNKN 0501/0453	0500/0325	024 "DIA CIRC CONCR LEN=0050 INSTALLED UNKN
REST AREA SB (SR9201 SEG 0010/1739) 0501/0120	002012 FT 1 0 01016 0 00 0020+19	
1 0 01016 0 00 0021+10 002062 FT		MILEPOST 050.00
LENGTH(AH 2649 BK 2062) 0501/0000	0500/0000	LENGTH(AH 2640 BK 2012)
	0496/1930	024 "DIA CIRC CONCR LEN=0050 INSTALLED UNKN
015 "DIA CIRC CONCR LEN=0060 INSTALLED UNKN 0497/1958		
024 "DIA CIRC METAL LEN=0014 INSTALLED UNKN 0497/1649		
018 "DIA CIRC METAL LEN=0014 INSTALLED UNKN 0497/1587		
	0496/0954	024 "DIA CIRC CONCR LEN=0050 INSTALLED UNKN
012 "DIA CIRC CONCR LEN=0060 INSTALLED UNKN 0497/0947		
	0496/0700	024 "DIA CIRC CONCR LEN=0050 INSTALLED UNKN
012 "DIA CIRC CONCR LEN=0060 INSTALLED UNKN 0497/0711		
TURNPIKE RAMP RD TOLL 5 (TNPK) 0497/0656		
	0496/0390	024 "DIA CIRC CONCR LEN=0050 INSTALLED UNKN
	0496/0373	TURNPIKE RAMP RD TOLL 5 (TNPK)
	0496/0355	018 "DIA CIRC CONCR LEN=0044 INSTALLED UNKN
018 "DIA CIRC CONCR LEN=0060 INSTALLED UNKN 0497/0391		
1 0 01016 0 00 0000+00 000000 FT	000000 FT 1 0 01016 0 00 0000+00	
NC RAYMOND P SHAFER HW	NC RAYMOND P SHAFER HW	
SR 0079 SH INTER-BK	INTER-BK SR 0079 SH	
(SR0079 SEG 0495/0760)	(SR0079 SEG 0494/0847)	
MFC BEGIN = A	MFC BEGIN = A	
LENGTH(AH 2062 BK 0000) 0497/0000	0496/0000	BK-WASHINGTON (62) LENGTH(AH 2012 BK 0000)

EXTRACT DATE: 12/28/2024 ROADWAY MANAGEMENT SYSTEM PAGE NUMBER: 253
PRINT DATE: 12/30/2024 SLD COUNTY/SR - ANNUAL PRINT COUNTY: ALLEGHENY

DIR: N TOTAL LEN: 14.791 MI. DIST: 11-1 SR: 65
LEFT MUN: LEETSDALE B RIGHT MUN: LEETSDALE B

AH-BEAVER (04) 078099 FT
OHIO RIVER BL INTER-AHD
(SR0065 SEG 0011/0000) 0271/3036
BIG SEWICKLEY CREEK
STRUCTURE LENGTH 40 FT
BMSID 02/0065/0270/2969 0271/2955
CROSS ST
(SR4036 SEG 0010/0000) 0271/2540



018 "DIA CIRC CONCR
LEN=0040 INSTALLED UNKN 0271/0080
1 0 00652 0 03 0746+01 075063 FT

077586 FT
INTER-AHD
0270/3028 OHIO RIVER BL
(SR0065 SEG 0010/0000)
BIG SEWICKLEY CREEK
STRUCTURE LENGTH 40 FT
BMSID 02/0065/0270/2969
CROSS ST
(SR4036 SEG 0010/0000)
0270/2969
0270/2535
0270/2097 018 "DIA CIRC CONCR
LEN=0040 INSTALLED UNKN
0270/1396 018 "DIA CIRC CONCR
LEN=0034 INSTALLED UNKN

074558 FT 1 0 00652 0 03 0746+01

EXTRACT DATE: 12/28/2024 ROADWAY MANAGEMENT SYSTEM PAGE NUMBER: 252
PRINT DATE: 12/30/2024 SLD COUNTY/SR - ANNUAL PRINT COUNTY: ALLEGHENY

DIR: N TOTAL LEN: 14.791 MI. DIST: 11-1 SR: 65
LEFT MUN: LEETSDALE B RIGHT MUN: LEETSDALE B

CAVC 203		CAVC 203	
LENGTH(AH 3036 BK 1798) 0271/0000		LENGTH(AH 3028 BK 1796)	
		018 "DIA CIRC CONCR	
		LEN=0040	INSTALLED UNKN
		018 "DIA CIRC CONCR	
		LEN=0040	INSTALLED UNKN
FIRST STREET		FIRST STREET	
OP ID 02/7441/0000/1002	0261/0628	OP ID 02/7441/0000/1002	
LC TO/FROM BROAD ST		LC TO/FROM BROAD ST	
(CONN)		(CONN)	
0261/0287		0260/0248	
		0260/0124	
1 0 00652 0 03 0728+03 073265 FT		072762 FT	
LENGTH(AH 1798 BK 1992) 0261/0000		0260/0000	
		0250/1842	
		0250/1833	
018 "DIA CIRC CONCR		018 "DIA CIRC CONCR	
LEN=0034		LEN=0034	
INSTALLED UNKN 0251/1583		INSTALLED UNKN	
RAPP ST		018 "DIA CIRC CONCR	
(BORO)		LEN=0040	
012 "DIA CIRC CONCR		INSTALLED UNKN	
LEN=0350		RAPP ST	
INSTALLED UNKN 0251/1090		(BORO)	
		018 "DIA CIRC CONCR	
012 "DIA CIRC CONCR		LEN=0040	
LEN=0620		INSTALLED UNKN	
INSTALLED UNKN 0251/0740			
018 "DIA CIRC CONCR		018 "DIA CIRC CONCR	
LEN=0034		LEN=0040	
INSTALLED UNKN 0251/0622		INSTALLED UNKN	
MOHAWK AV		018 "DIA CIRC CONCR	
(BORO)		LEN=0040	
SPENCER ST		INSTALLED UNKN	
(BORO)		MOHAWK AV	
1 0 00652 0 03 0708+00 071273 FT		(BORO)	
FERRY ST		SPENCER ST	
(BORO)		(BORO)	
LENGTH(AH 1992 BK 2394) 0251/0000		1 0 00652 0 03 0708+09	
		FERRY ST	
		(BORO)	
		LENGTH(AH 1993 BK 2404)	
		018 "DIA CIRC CONCR	
		LEN=0050	
		INSTALLED UNKN	
018 "DIA CIRC CONCR			
LEN=0050			
INSTALLED UNKN 0241/1601			
018 "DIA CIRC CONCR			
LEN=0034			
INSTALLED UNKN 0241/1600			

DIR: N TOTAL LEN: 14.791 MI. DIST: 11-1 SR: 65
LEFT MUN: LEETSDALE B RIGHT MUN: LEETSDALE B

018 "DIA CIRC CONCR LEN=0099 INSTALLED UNKN 0241/0497 QUAKER VILLAGE DR (BORO)	0241/0220	0240/0215	QUAKER VILLAGE DR (BORO)
L. SEWICKLEY STRUCTURE LENGTH 28 FT BMSID 02/0065/0240/0061 0241/0027 1 0 00652 0 03 0684+42 068879 FT LEETSDALE EDGEWORTH B LENGTH(AH 2394 BK 3690) 0241/0000	0240/0061 068365 FT	L. SEWICKLEY STRUCTURE LENGTH 28 FT BMSID 02/0065/0240/0061 1 0 00652 0 03 0684+08 LEETSDALE EDGEWORTH B LENGTH(AH 2404 BK 3726)	
018 "DIA CIRC CONCR LEN=0045 INSTALLED UNKN 0231/2617 018 "DIA CIRC CONCR LEN=0045 INSTALLED UNKN 0231/2240	0230/3068	018 "DIA CIRC CONCR LEN=0045 INSTALLED UNKN	
018 "DIA CIRC CONCR LEN=0045 INSTALLED UNKN 0231/1691	0230/2056	018 "DIA CIRC CONCR LEN=0045 INSTALLED UNKN	
1 0 00652 0 03 0647+02 065189 FT LENGTH(AH 3690 BK 3797) 0231/0000 EDGEWORTH LN (BORO)	064639 FT 0230/0000 0220/3795	1 0 00652 0 03 0646+93 LENGTH(AH 3726 BK 3828) EDGEWORTH LN (BORO)	
CHESTNUT RD (BORO)	0220/3050 0220/2995	018 "DIA CIRC CONCR LEN=0040 INSTALLED UNKN CHESTNUT RD (BORO)	
EDGEWORTH COMMONS DR (BORO)	0220/2390	EDGEWORTH COMMONS DR (BORO)	
QUAKER RD (BORO)	0220/2050	QUAKER RD (BORO)	
ORCHARD PL (BORO)	0220/1840	ORCHARD PL (BORO)	
ORCHARD PL (BORO)		HAZEL LN (BORO)	
HAZEL LN			

EXTRACT DATE: 12/28/2024 ROADWAY MANAGEMENT SYSTEM PAGE NUMBER: 250
PRINT DATE: 12/30/2024 SLD COUNTY/SR - ANNUAL PRINT COUNTY: ALLEGHENY

DIR: N TOTAL LEN: 14.791 MI. DIST: 11-1 SR: 65
LEFT MUN: EDGEWORTH B RIGHT MUN: EDGEWORTH B

(BORO)	0221/1672	==	==	0220/1660	
EDGEWORTH					EDGEWORTH
SEWICKLEY B	0221/1651	--	--	0220/1651	SEWICKLEY B
				0220/0676	018 "DIA CIRC CONCR LEN=0040 INSTALLED UNKN
BMS EN 02/0065/0221/0000	0221/0026			0220/0026	BMS EN 02/0065/0221/0000
1 0 00652 0 03 0609+05	061392 FT			060811 FT	1 0 00652 0 03 0608+69
FERRY ST. LOCAL					FERRY ST. LOCAL
BMSBG 02/0065/0221/0000					BMSBG 02/0065/0221/0000
LENGTH(AH 3797 BK 1465)	0221/0000	S		S	0220/0000
					LENGTH(AH 3828 BK 1377)
				0210/1025	018 "DIA CIRC CONCR LEN=0040 INSTALLED UNKN
WHITE AV					WHITE AV
(BORO)	0211/0785	==	==	0210/0780	(BORO)
				0210/0776	018 "DIA CIRC CONCR LEN=0040 INSTALLED UNKN
				0210/0212	018 "DIA CIRC CONCR LEN=0040 INSTALLED UNKN
				059434 FT	1 0 00652 0 03 0595+00
1 0 00652 0 03 0594+69	059927 FT				WALNUT ST
WALNUT ST					(BORO)
(BORO)				S	0210/0000
LENGTH(AH 1465 BK 1660)	0211/0000	S			LENGTH(AH 1377 BK 1650)
				0200/1297	018 "DIA CIRC CONCR LEN=0040 INSTALLED UNKN
RIVER AV					RIVER AV
(BORO)	0201/1295	==	==	0200/1295	(BORO)
				0200/1175	LC FROM BROAD ST (CONN)
BROAD ST					BROAD ST
(BORO)					(BORO)
SEWICKLEY BR					SEWICKLEY BR
(SR4025 SEG 0010/2570)	0201/1070			0200/1080	(SR4025 SEG 0010/2570)
FROM 4025/0010 SH	0201/0975				
(CONN)					
BANK ST					BANK ST
(BORO)					(BORO)
CHESTNUT ST	0201/0665	==		0200/0650	CHESTNUT ST
(BORO)					(BORO)
1 0 00652 0 03 0578+18	058267 FT			057784 FT	1 0 00652 0 03 0579+05
PINE ST					PINE ST
(BORO)				S	0200/0000
LENGTH(AH 1660 BK 3403)	0201/0000	S			LENGTH(AH 1650 BK 3323)
					018 "DIA CIRC CONCR

EXTRACT DATE: 12/28/2024 ROADWAY MANAGEMENT SYSTEM PAGE NUMBER: 249
PRINT DATE: 12/30/2024 SLD COUNTY/SR - ANNUAL PRINT COUNTY: ALLEGHENY

DIR: N TOTAL LEN: 14.791 MI. DIST: 11-1 SR: 65
LEFT MUN: SEWICKLEY B RIGHT MUN: SEWICKLEY B

GRAHAM ST (BORO)	0191/3040	==	==	0190/3258	LEN=0035	INSTALLED	UNKN
				0190/2955	GRAHAM ST (BORO)		
DIPPOLD ST (BORO)	0191/2395	==	==	0190/2315	DIPPOLD ST (BORO)		
BOUNDARY ST (BORO)	0191/1975		==	0190/1895	BOUNDARY ST (BORO)		
SEWICKLEY	0191/1878	-	-	0190/1878	SEWICKLEY		
GLEN OSBORNE B				0190/1878	GLEN OSBORNE B		
				0190/1657	018 "DIA CIRC CONCR		
				0190/1496	LEN=0040	INSTALLED	UNKN
				0190/1440	018 "DIA CIRC CONCR		
MCKOWN LN (BORO)	0191/1545	==	==	0190/1440	LEN=0040	INSTALLED	UNKN
				0190/0950	MCKOWN LN (BORO)		
				0190/0645	018 "DIA CIRC CONCR		
				0190/0314	LEN=0121	INSTALLED	UNKN
					018 "DIA CIRC CONCR		
					LEN=0120	INSTALLED	UNKN
					018 "DIA CIRC CONCR		
					LEN=0096	INSTALLED	UNKN
PARKS RUN					PARKS RUN		
STRUCTURE LENGTH 13 FT					STRUCTURE LENGTH 13 FT		
BMSID 02/0065/0190/0030	0191/0030	>	<	0190/0030	BMSID 02/0065/0190/0030		
1 0 00652 0 03 0544+17	054864 FT			054461 FT	1 0 00652 0 03 0544+74		
LENGTH(AH 3403 BK 3472)	0191/0000			0190/0000	LENGTH(AH 3323 BK 3546)		
				0180/3168	018 "DIA CIRC CONCR		
				0180/2914	LEN=0118	INSTALLED	UNKN
				0180/2661	018 "DIA CIRC CONCR		
				0180/2154	LEN=0117	INSTALLED	UNKN
				0180/1900	018 "DIA CIRC CONCR		
				0180/1647	LEN=0116	INSTALLED	UNKN
				0180/1098	018 "DIA CIRC CONCR		
					LEN=0114	INSTALLED	UNKN
					018 "DIA CIRC CONCR		
					LEN=0115	INSTALLED	UNKN
					018 "DIA CIRC CONCR		
					LEN=0040	INSTALLED	UNKN
					018 "DIA CIRC CONCR		
					LEN=0113	INSTALLED	UNKN
018 "DIA CIRC CONCR							
LEN=0034	INSTALLED	UNKN	0181/0568				
018 "DIA CIRC CONCR							
LEN=0034	INSTALLED	UNKN	0181/0310				
GLEN OSBORNE							
HAYSVILLE B	0181/0028	-	-	0180/0028	GLEN OSBORNE		
1 0 00652 0 03 0509+25	051392 FT			050915 FT	HAYSVILLE B		
HAYS RUN					1 0 00652 0 03 0509+25		
STRUCTURE LENGTH 11 FT					HAYS RUN		
					STRUCTURE LENGTH 11 FT		

[illegible]

EXTRACT DATE: 12/28/2024 ROADWAY MANAGEMENT SYSTEM PAGE NUMBER: 247
PRINT DATE: 12/30/2024 SLD COUNTY/SR - ANNUAL PRINT COUNTY: ALLEGHENY

DIR: N TOTAL LEN: 14.791 MI. DIST: 11-1 SR: 65
LEFT MUN: GLENFIELD B RIGHT MUN: GLENFIELD B

018 "DIA CIRC CONCR LEN=0040 INSTALLED UNKN 0151/0570	0150/1701 LEN=0097 INSTALLED UNKN 018 "DIA CIRC CONCR 0150/1647 LEN=0048 INSTALLED UNKN
SIGN: 3 CHORD TRUSS BMSID 02/0065/0151/0515 0151/0515	0150/0545 RAMP 4 RD (SR8017 SEG 0260/1180)
018 "DIA CIRC CONCR LEN=0034 INSTALLED UNKN 0151/0241	
RAMP S RD (SR8017 SEG 0250/0000) 0151/0180	
1 0 00652 0 02 0433+77 043844 FT	043356 FT 1 0 00652 0 02 0433+85
LENGTH(AH 1987 BK 2738) 0151/0000	0150/0000 LENGTH(AH 2031 BK 2700)
018 "DIA CIRC CONCR LEN=0035 INSTALLED UNKN 0141/2540	
SR 0079 NB OP ID 02/0079/0650/0000 0141/2337	SR 0079 NB 0140/2333 OP ID 02/0079/0650/0000
	RAMP B2 RD 0140/2305 (SR8017 SEG 0772/1675)
018 "DIA CIR PLASTIC LEN=0040 INSTALLED UNKN 0141/2220	
	KILBUCK RUN STRUCTURE LENGTH 22 FT
	BMSID 02/0065/0140/1922
	BMSID 02/0065/0140/1735
	RAMP A1 RD
	0140/1835 (SR8017 SEG 0762/0000)
	1 0 00652 0 02 0424+09
	SR 4033 GLENFIELD RD
	0140/1735 BMSBG 02/0065/0140/1735
	RAMP B1 8017 SB
	0140/1673 OP ID 02/8017/0752/0000
RAMP B1 8017 SB OP ID 02/8017/0752/0000 0141/1610	
RAMP R RD (SR8017 SEG 0754/0266) 0141/1470	
	SIGN: 3 CHORD TRUSS
RAMP B RD (SR8017 SEG 0752/1013) 0141/1085	0140/1410 BMSID 02/0065/0140/1410
018 "DIA CIRC CONCR LEN=0035 INSTALLED UNKN 0141/0755	0140/0929 018 "DIA CIRC CONCR LEN=0040 INSTALLED UNKN
GLENFIELD VI	018 "DIA CIRC CONCR LEN=0045 INSTALLED UNKN
OP ID 02/4165/0010/0019 0141/0754	

EXTRACT DATE: 12/28/2024 ROADWAY MANAGEMENT SYSTEM PAGE NUMBER: 246
PRINT DATE: 12/30/2024 SLD COUNTY/SR - ANNUAL PRINT COUNTY: ALLEGHENY

DIR: N TOTAL LEN: 14.791 MI. DIST: 11-1 SR: 65
LEFT MUN: GLENFIELD B RIGHT MUN: GLENFIELD B

1 0 00652 0 02 0403+02 041106 FT
RAMP TO 65 S FR VIADUCT
(SR8092 SEG 0260/0700)
LENGTH(AH 2738 BK 2155) 0141/0000
012 "DIA CIRC CONCR
LEN=0030 INSTALLED UNKN 0131/1991
012 "DIA CIRC CONCR
LEN=0030 INSTALLED UNKN 0131/1700

012 "DIA CIRC CONCR
LEN=0030 INSTALLED UNKN 0131/1225
012 "DIA CIRC CONCR
LEN=0195 INSTALLED UNKN 0131/1030

012 "DIA CIRC CONCR
LEN=0230 INSTALLED UNKN 0131/0800

012 "DIA CIRC CONCR
LEN=0234 INSTALLED UNKN 0131/0566
012 "DIA CIRC CONCR
LEN=0026 INSTALLED UNKN 0131/0540

TOMS RUN RD
(SR4080 SEG 0050/0531)
GLENFIELD
KILBUCK T 0131/0525

012 "DIA CIRC CONCR
LEN=0124 INSTALLED UNKN 0131/0411
012 "DIA CIRC CONCR
LEN=0036 INSTALLED UNKN 0131/0375

TOMS RUN
STRUCTURE LENGTH 21 FT
BMSID 02/0065/0131/0377 0131/0377
012 "DIA CIRC CONCR

0140/0660 018 "DIA CIRC CONCR
LEN=0045 INSTALLED UNKN
RAMP FR 65 N TO VIADUCT
0140/0460 (SR8092 SEG 0250/0000)
SIGN: 3 CHORD TRUSS
0140/0370 BMSID 02/0065/0140/0370
018 "DIA CIRC CONCR
0140/0206 LEN=0045 INSTALLED UNKN
012 "DIA CIRC CONCR
0140/0163 LEN=0045 INSTALLED UNKN
018 "DIA CIRC CONCR
0140/0058 LEN=0045 INSTALLED UNKN

040656 FT 1 0 00652 0 02 0406+74
0140/0000 LENGTH(AH 2700 BK 2144)

0130/1500 018 "DIA CIRC CONCR
LEN=0040 INSTALLED UNKN
0130/1255 018 "DIA CIRC CONCR
LEN=0040 INSTALLED UNKN

0130/0975 018 "DIA CIRC CONCR
LEN=0040 INSTALLED UNKN

0130/0737 012 "DIA CIRC CONCR
LEN=0040 INSTALLED UNKN

TOMS RUN RD
(SR4080 SEG 0050/0531)
GLENFIELD
KILBUCK T 0130/0487

TOMS RUN
STRUCTURE LENGTH 21 FT
BMSID 02/0065/0131/0377 0130/0321

DIR: N		TOTAL LEN: 14.791 MI.		DIST: 11-1		SR: 65	
LEFT MUN: KILBUCK T				RIGHT MUN: KILBUCK T			
EN=0240	INSTALLED UNKN	0131/0135	---	---	038512 FT	1 0 00652	0 02 0385+54
0 00652	0 02 0385+06	038951 FT	---	---	5 0130/0000	LENGTH(AH	2144 BK 3674)
ENGTH(AH	2155 BK 3636)	0131/0000	5	---			
18 "DIA	CIR PLASTIC		---	---			
EN=0040	INSTALLED UNKN	0121/3430	---	---			
18 "DIA	CIR PLASTIC		---	---			
EN=0030	INSTALLED UNKN	0121/3155	---	---			
			---	---	0120/3107	018 "DIA	CIRC CONCR
			---	---		LEN=0003	INSTALLED UNKN
			---	---	0120/2893	018 "DIA	CIRC CONCR
			---	---		LEN=0040	INSTALLED UNKN
			---	---	0120/2292	018 "DIA	CIRC CONCR
			---	---		LEN=0034	INSTALLED UNKN
18 "DIA	CIRC CONCR		---	---			
EN=0158	INSTALLED UNKN	0121/1840	---	---	0120/1605	018 "DIA	CIRC CONCR
			---	---		LEN=0034	INSTALLED UNKN
18 "DIA	CIRC CONCR		---	---	0120/1429	018 "DIA	CIRC CONCR
EN=0157	INSTALLED UNKN	0121/1556	---	---		LEN=0050	INSTALLED UNKN
			---	---	0120/1114	KILBUCK	EMSWORTH B
18 "DIA	CIRC CONCR		---	---			
EN=0156	INSTALLED UNKN	0121/1270	---	---	0120/0971	018 "DIA	CIRC CONCR
KILBUCK			---	---		LEN=0020	INSTALLED UNKN
EMSWORTH B		0121/1111	---	---	0120/0315	018 "DIA	CIRC CONCR
18 "DIA	CIRC CONCR		---	---		LEN=0040	INSTALLED UNKN
EN=0156	INSTALLED UNKN	0121/0996	---	---	0120/0064	018 "DIA	CIRC CONCR
			---	---		LEN=0040	INSTALLED UNKN
18 "DIA	CIRC CONCR		---	---	034838 FT	1 0 00652	0 02 0348+76
EN=0152	INSTALLED UNKN	0121/0805	---	---	5 0120/0000	LENGTH(AH	3674 BK 2919)
			---	---			
18 "DIA	CIRC CONCR		---	---	0110/2700	HAZELWOOD AV	(BORO)
EN=0151	INSTALLED UNKN	0121/0277	---	---			
			---	---	0110/2555	018 "DIA	CIRC CONCR
0 00652	0 02 0348+79	035315 FT	---	---		LEN=0040	INSTALLED UNKN
ERRACE AV			---	---			
(BORO)			---	---			
ENGTH(AH	3636 BK 2927)	0121/0000	5	---			
HAZELWOOD AV			---	---			
(BORO)		0111/2710	---	---			
24 "DIA	CIRC CONCR		---	---			
EN=0025	INSTALLED UNKN	0111/2675	---	---			
			---	---			
HUNTINGTON AV			---	---			

EXTRACT DATE: 12/28/2024 ROADWAY MANAGEMENT SYSTEM PAGE NUMBER: 244
PRINT DATE: 12/30/2024 SLD COUNTY/SR - ANNUAL PRINT COUNTY: ALLEGHENY

DIR: N TOTAL LEN: 14.791 MI. DIST: 11-1 SR: 65
LEFT MUN: EMSWORTH B RIGHT MUN: EMSWORTH B

(BORO)	0111/2510				0110/2510	(BORO)
WALLISTON AV					WALLISTON AV	
(BORO)	0111/2465	==	==	==	(BORO)	
					018 "DIA CIRC CONCR	
WALLISTON AV					LEN=0040 INSTALLED UNKN	
(BORO)	0111/2410	==	==	==	WALLISTON AV	
OLIVER AV					(BORO)	
(BORO)	0111/2170	==	==	==	OLIVER AV	
GREENWOOD AV					(BORO)	
(BORO)	0111/2130	==	==	==	GREENWOOD AV	
					(BORO)	
ALLEGHENY AV					ALLEGHENY AV	
(BORO)					(BORO)	
ALLEGHENY AV					ALLEGHENY AV	
(BORO)	0111/1855	==	==	==	(BORO)	
024 "DIA CIRC CONCR					0110/1840	
LEN=0025 INSTALLED UNKN	0111/1840	---	---	---		
024 "DIA CIRC CONCR						
LEN=0025 INSTALLED UNKN	0111/1620	---	---	---		
PENNSYLVANIA AV						
(BORO)	0111/1495	==	==	==	0110/1485	PENNSYLVANIA AV
024 "DIA CIRC CONCR					(BORO)	
LEN=0025 INSTALLED UNKN	0111/1318	---	---	---		
018 "DIA CIRC CONCR						
LEN=0145 INSTALLED UNKN	0111/1003	---	---	---		
ORCHARD AV						
(BORO)	0111/0970	==	==	==	0110/0955	ORCHARD AV
MAPLE AV					(BORO)	
(BORO)	0111/0930	==	==	==	0110/0910	MAPLE AV
024 "DIA CIRC CONCR					(BORO)	
LEN=0025 INSTALLED UNKN	0111/0709	---	---	---		
NORTH AV						
(BORO)	0111/0700	==	==	==	0110/0695	NORTH AV
					(BORO)	
					018 "DIA CIRC CONCR	
018 "DIA CIRC CONCR					LEN=0200 INSTALLED UNKN	
LEN=0144 INSTALLED UNKN	0111/0329	---	---	---		
LOCUST ST						
(BORO)	0111/0305	==	==	==	0110/0310	LOCUST AV
018 "DIA CIRC CONCR					(SR4057 SEG 0005/0000)	
LEN=0143 INSTALLED UNKN	0111/0033	---	---	---	0110/0288	LOCUST ST
					(BORO)	
1 0 00652 0 02 0319+40 032388 FT						
LOWRY AV					031919 FT	1 0 00652 0 02 0319+40
(BORO)						LOWRY AV
CAMP HORNE RD						(BORO)
(CNTY)						CAMP HORNE RD
						(CNTY)

EXTRACT DATE: 12/28/2024 ROADWAY MANAGEMENT SYSTEM PAGE NUMBER: 243
PRINT DATE: 12/30/2024 SLD COUNTY/SR - ANNUAL PRINT COUNTY: ALLEGHENY



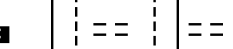






DIR: N TOTAL LEN: 14.791 MI. DIST: 11-1 SR: 65
LEFT MUN: EMSWORTH B RIGHT MUN: EMSWORTH B

LENGTH(AH 2927 BK 1379) 0111/0000	5		5	0110/0000	LENGTH(AH 2919 BK 1203)
024 "DIA CIRC CONCR					018 "DIA CIRC CONCR
LEN=0142 INSTALLED UNKN 0101/1352	--	--			LEN=0040 INSTALLED UNKN
				0100/1161	
024 "DIA CIRC CONCR					018 "DIA CIR UNKNOWN
LEN=0140 INSTALLED UNKN 0101/1268	--	--			LEN=0023 INSTALLED 2011
				0100/1045	WILLOW ST
WILLOW ST					(BORO)
(BORO)				0100/1025	
BMSID 02/0065/0100/0817 0101/1205	=	=		0100/0920	BMSID 02/0065/0100/0817
CHARLES ST					CHARLES ST
(BORO)				0100/0870	(BORO)
HILAND AV					
(BORO)					1 0 00652 0 02 0315+27
1 0 00652 0 02 0305+57					LOWRIES RUN
LOWRIES RUN				0100/0817	BMSID 02/0065/0100/0817
BMSBG 02/0065/0100/0817 0101/0966				0100/0780	HILAND AV
					(BORO)
018 "DIA CIRC CONCR					
LEN=0140 INSTALLED UNKN 0101/0639	--	--			EMSWORTH AV
EMSWORTH AV				0100/0295	(BORO)
(BORO)					
018 "DIA CIRC CONCR					MEMORIAL DR
LEN=0141 INSTALLED UNKN 0101/0344	--	--			(BORO)
MEMORIAL DR				0100/0160	
(BORO)					
LC TO MEMORIAL DR					030716 FT
(CONN)					1 0 00652 0 02 0307+65
1 0 00652 0 02 0305+57 0101/0195					LC TO MEMORIAL DR
ATLANTIC AV				0100/0000	(CONN)
(BORO)					LENGTH(AH 1203 BK 2320)
LENGTH(AH 1379 BK 2167) 0101/0000	5		5	0090/2290	018 "DIA CIR PLASTIC
					LEN=0040 INSTALLED UNKN
				0090/2186	ATLANTIC AV
					(BORO)
018 "DIA CIRC CONCR					
LEN=0150 INSTALLED UNKN 0091/2019	--	--			DRAINAGE
DRAINAGE					STRUCTURE LENGTH 10 FT
STRUCTURE LENGTH 10 FT				0090/1991	BMSID 02/0065/0090/1991
BMSID 02/0065/0090/1991 0091/1991	>	<			
LC TO ATLANTIC AV					HERRON ST
(CONN)				0090/1878	(BORO)
018 "DIA CIRC CONCR					
LEN=0150 INSTALLED UNKN 0091/1862	--	--			

DIR: N		TOTAL LEN: 14.791 MI.		DIST: 11-1		SR: 65	
LEFT MUN: EMSWORTH B				RIGHT MUN: EMSWORTH B			
EMSWORTH						EMSWORTH	
BEN AVON B	0091/1651					BEN AVON B	0090/1599
018 "DIA CIRC CONCR							
LEN=0151 INSTALLED UNKN	0091/1575						
018 "DIA CIRC CONCR						018 "DIA CIRC PLASTIC	
LEN=0152 INSTALLED UNKN	0091/1068					LEN=0040 INSTALLED UNKN	0090/1500
BMSSEN 02/0065/0090/0745	0091/0903					018 "DIA CIRC PLASTIC	
0 00652 0 02 0292+03						LEN=0040 INSTALLED UNKN	0090/0981
FOREST AVE. LOCAL						BMSSEN 02/0065/0090/0745	0090/0868
BMSBG 02/0065/0090/0745	0091/0840					1 0 00652 0 02 0292+03	
018 "DIA CIRC CONCR						FOREST AVE. LOCAL	
LEN=0153 INSTALLED UNKN	0091/0568					BMSBG 02/0065/0090/0745	0090/0805
						018 "DIA CIRC PLASTIC	
018 "DIA CIRC CONCR						LEN=0040 INSTALLED UNKN	0090/0420
LEN=0153 INSTALLED UNKN	0091/0329						
LC FROM BRIGHTON RD						LC FROM BRIGHTON RD	
(CONN)						(CONN)	
	0091/0171						0090/0160
0 00652 0 02 0283+25	028842 FT					1 0 00652 0 02 0283+79	
BRIGHTON RD						BRIGHTON RD	
(BORO)						(BORO)	
BELLE RIVIERE CT						BELLE RIVIERE CT	
(BORO)						(BORO)	
LENGTH(AH 2167 BK 1951)	0091/0000					LENGTH(AH 2320 BK 1969)	0090/0000
IRWIN AV						IRWIN AV	
(BORO)	0081/1595					(BORO)	0080/1595
DICKSON AV						DICKSON AV	
(BORO)	0081/0950					(BORO)	0080/0950
018 "DIA CIRC CONCR							
LEN=0030 INSTALLED UNKN	0081/0818						
BMSSEN 02/0065/0080/0000	0081/0630					BMSSEN 02/0065/0080/0000	0080/0630
0 00652 0 02 0264+72	026891 FT					1 0 00652 0 02 0264+72	
SPRUCE ST. LOCAL						SPRUCE ST. LOCAL	
BMSBG 02/0065/0080/0000						BMSBG 02/0065/0080/0000	
LENGTH(AH 1951 BK 1443)	0081/0000					LENGTH(AH 1969 BK 1462)	0080/0000
						048 "DIA CIRC CONCR	
018 "DIA CIRC CONCR						LEN=0025 INSTALLED UNKN	0070/1420
LEN=0030 INSTALLED UNKN	0071/1389						
018 "DIA CIRC CONCR							
LEN=0030 INSTALLED UNKN	0071/1179						
AUREL AV						LAUREL AV	
(BORO)	0071/0935					(BORO)	0070/0945

EXTRACT DATE: 12/28/2024 ROADWAY MANAGEMENT SYSTEM PAGE NUMBER: 241
PRINT DATE: 12/30/2024 SLD COUNTY/SR - ANNUAL PRINT COUNTY: ALLEGHENY

DIR: N TOTAL LEN: 14.791 MI. DIST: 11-1 SR: 65
LEFT MUN: BEN AVON B RIGHT MUN: BEN AVON B

MONITOR AV (BORO)				MONITOR AV (BORO)
MONITOR AV (BORO)				MONITOR AV (BORO)
FISK AV (BORO)	0071/0635		0070/0645	FISK AV (BORO)
BEN AVON AVALON B BORO AL (BORO)	0071/0540 0071/0509 0071/0415 0071/0275	 == == == ==	0070/0540 0070/0507 0070/0410 0070/0275	BEN AVON AVALON B BORO AL (BORO)
CLEVELAND AV (BORO)				CLEVELAND AV (BORO)
C AL (BORO)				024 "DIA CIRC CONCR LEN=0024 INSTALLED UNKN C AL (BORO)
1 0 00652 0 02 0248+30 025448 FT	0071/0135		0070/0135	1 0 00652 0 02 0249+77
HARRISON AV (BORO)				HARRISON AV (BORO)
LENGTH(AH 1443 BK 3956)	0071/0000		0070/0000	LENGTH(AH 1462 BK 3933)
BORO AL (BORO)	0061/3805		0060/3805	BORO AL (BORO)
OHIO ST (BORO)	0061/3670		0060/3670	OHIO ST (BORO)
BMSSEN 02/0065/0060/3108	0061/3169		0060/3154	BMSSEN 02/0065/0060/3108
1 0 00652 0 02 0241+43				1 0 00652 0 02 0241+43
BIRMINGHAM LOCAL BMSBG 02/0065/0060/3108	0061/3123		0060/3108	BIRMINGHAM LOCAL BMSBG 02/0065/0060/3108
LOCUST ST (BORO)	0061/2490		0060/2480	LOCUST ST (BORO)
PROSPECT ST (BORO)	0061/1690		0060/1670	PROSPECT ST (BORO)
018 "DIA CIRC CONCR LEN=0001 INSTALLED 2010	0061/1527		0060/1545	018 "DIA CIRC CONCR LEN=0058 INSTALLED 2010
ELIZABETH AV (BORO)	0061/1430		0060/1410	ELIZABETH AV (BORO)
018 "DIA CIRC CONCR LEN=0044 INSTALLED UNKN	0061/0343			
BMSSEN 02/0065/0060/0000	0061/0225		0060/0338 0060/0225	015 "DIA CIRC CONCR LEN=0044 INSTALLED UNKN BMSSEN 02/0065/0060/0000

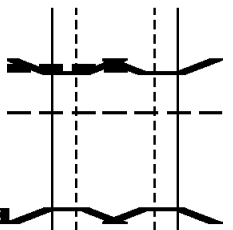
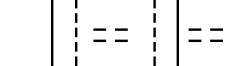






EXTRACT DATE: 12/28/2024 ROADWAY MANAGEMENT SYSTEM PAGE NUMBER: 240
PRINT DATE: 12/30/2024 SLD COUNTY/SR - ANNUAL PRINT COUNTY: ALLEGHENY

DIR: N TOTAL LEN: 14.791 MI. DIST: 11-1 SR: 65
LEFT MUN: AVALON B RIGHT MUN: AVALON B

AVALON BELLEVUE B 1 0 00652 0 02 0210+65 021492 FT W. BELLEVUE LOCAL BMSBG 02/0065/0060/0000 LENGTH(AH 3956 BK 2027) 0061/0000 018 "DIA CIRC CONCR LEN=0030 INSTALLED UNKN 0051/2011		0060/0154 021032 FT 0060/0000 0050/1215 0050/0300 019005 FT 0050/0000 0041/2928 0041/2894 0041/2790 0041/2655 0041/2544 0041/2485 0041/2384 0041/2076 0041/1945 0041/1914 0041/1640 0041/1585 0040/2485 0040/1945 0040/1580	AVALON BELLEVUE B 1 0 00652 0 02 0210+65 W. BELLEVUE LOCAL BMSBG 02/0065/0060/0000 LENGTH(AH 3933 BK 2027) RIVERVIEW AV (SR4012 SEG 0010/0000) RIVERVIEW AV (SR4012 SEG 0010/0000) BMSSEN 02/0065/0050/0000 1 0 00652 0 02 0189+74 019465 FT NO UNDERPASS INFORMATION BMSBG 02/0065/0050/0000 LENGTH(AH 2027 BK 3143) 018 "DIA CIRC CONCR LEN=0030 INSTALLED UNKN 0051/0890 024 "DIA CIRC CONCR LEN=0030 INSTALLED UNKN 0051/0691 018 "DIA CIRC CONCR LEN=0030 INSTALLED UNKN 0051/0300 018 "DIA CIRC CONCR LEN=0030 INSTALLED UNKN 0041/2928 018 "DIA CIRC CONCR LEN=0030 INSTALLED UNKN 0041/2894 018 "DIA CIRC CONCR LEN=0030 INSTALLED UNKN 0041/2790 018 "DIA CIRC CONCR LEN=0030 INSTALLED UNKN 0041/2655 018 "DIA CIRC CONCR LEN=0030 INSTALLED UNKN 0041/2544 SHILOH AV (BORO) 018 "DIA CIRC CONCR LEN=0030 INSTALLED UNKN 0041/2485 018 "DIA CIRC CONCR LEN=0030 INSTALLED UNKN 0041/2384 018 "DIA CIRC CONCR LEN=0030 INSTALLED UNKN 0041/2076 GRANT AV (BORO) 018 "DIA CIRC CONCR LEN=0030 INSTALLED UNKN 0041/1945 018 "DIA CIRC CONCR LEN=0030 INSTALLED UNKN 0041/1914 018 "DIA CIRC CONCR LEN=0030 INSTALLED UNKN 0041/1640 KENDALL AV (BORO) 018 "DIA CIR PLASTIC LEN=0030 INSTALLED UNKN 0041/1203 018 "DIA CIRC CONCR LEN=0030 INSTALLED UNKN 0041/0903	0060/0154 021032 FT 0060/0000 0050/1215 0050/0300 019005 FT 0050/0000 0041/2928 0041/2894 0041/2790 0041/2655 0041/2544 0041/2485 0041/2384 0041/2076 0041/1945 0041/1914 0041/1640 0041/1580 0040/2485 0040/1945 0040/1580	AVALON BELLEVUE B 1 0 00652 0 02 0210+65 W. BELLEVUE LOCAL BMSBG 02/0065/0060/0000 LENGTH(AH 3933 BK 2027) RIVERVIEW AV (SR4012 SEG 0010/0000) RIVERVIEW AV (SR4012 SEG 0010/0000) BMSSEN 02/0065/0050/0000 1 0 00652 0 02 0189+74 NO UNDERPASS INFORMATION BMSBG 02/0065/0050/0000 LENGTH(AH 2027 BK 3148) SHILOH AV (BORO) GRANT AV (BORO) KENDALL AV (BORO)
---	--	--	---	--	--

EXTRACT DATE: 12/28/2024 ROADWAY MANAGEMENT SYSTEM PAGE NUMBER: 239
PRINT DATE: 12/30/2024 SLD COUNTY/SR - ANNUAL PRINT COUNTY: ALLEGHENY

DIR: N TOTAL LEN: 14.791 MI. DIST: 11-1 SR: 65
LEFT MUN: BELLEVUE B RIGHT MUN: BELLEVUE B

BMS EN 02/0065/0040/0000 018 "DIA CIRC CONCR LEN=0030 INSTALLED UNKN 0041/0754 BELLEVUE PITTSBURGH C 0041/0408 1 0 00652 0 02 0158+76 016322 FT NO UNDERPASS INFORMATIO BMSBG 02/0065/0040/0000 LENGTH(AH 3143 BK 3725) 0041/0000		0040/0754 BMS EN 02/0065/0040/0000 BELLEVUE PITTSBURGH C 0040/0408 1 0 00652 0 02 0158+76 015857 FT NO UNDERPASS INFORMATIO BMSBG 02/0065/0040/0000 LENGTH(AH 3148 BK 3763) 0040/0000
MILLERTON AV (CITY) 0031/2485		0030/2515 MILLERTON AV (CITY) 012 "DIA CIRC CONCR LEN=0414 INSTALLED UNKN 0030/2114 0030/1945 BMS EN 02/0065/0030/1555 1 0 00652 0 02 0118+74 NO UNDERPASS INFORMATIO BMSBG 02/0065/0030/1555 0031/1550
TO 3104/0030 SH (CONN) 0031/1335 BRIGHTON HEIGHTS AV (CITY) MCKEES ROCKS BR (SR3104 SEG 0030/3864) 0031/1225 FROM 3104/0030 SH (CONN) 0031/1055	  	0030/1555 0030/1440 BRIGHTON HEIGHTS BL (CITY) MCKEES ROCKS BR (SR3104 SEG 0030/3864) 0030/1235 LC TO TERMON AV (CONN) 0030/1040
1 0 00652 0 02 0120+03 012597 FT DMS SIGN STRUCTURE BMSID 02/0065/0031/0000 LENGTH(AH 3725 BK 3509) 0031/0000		012094 FT 1 0 00652 0 02 0120+68 0030/0000 LENGTH(AH 3763 BK 3614)
BMS EN 02/0065/0020/1529 0021/1920 0 0 00000 0 00 0000+00 ECKERT STREET BMSBG 02/0065/0020/1529 0021/1410	 	0020/2320 012 "DIA CIRC CONCR 0020/2039 LEN=0030 INSTALLED UNKN BMS EN 02/0065/0020/1529 0 0 00000 0 00 0000+00 ECKERT STREET BMSBG 02/0065/0020/1529 012 "DIA CIRC CONCR

EXTRACT DATE: 12/28/2024 ROADWAY MANAGEMENT SYSTEM PAGE NUMBER: 238
PRINT DATE: 12/30/2024 SLD COUNTY/SR - ANNUAL PRINT COUNTY: ALLEGHENY

DIR: N TOTAL LEN: 14.791 MI. DIST: 11-1 SR: 65
LEFT MUN: PITTSBURGH C RIGHT MUN: PITTSBURGH C

018 "DIA CIRC CONCR LEN=0196 INSTALLED UNKN 0021/0296	---	0020/0918 LEN=0030 INSTALLED UNKN 018 "DIA CIRC CONCR
018 "DIA CIRC CONCR LEN=0100 INSTALLED UNKN 0021/0100	---	0020/0700 LEN=0075 INSTALLED UNKN
1 0 00652 0 01 0085+05 009088 FT CALIFORNIA AV (SR4265 SEG 0011/2327)		
LENGTH(AH 3509 BK 3737) 0021/0000	5	008480 FT 1 0 00652 0 01 0085+05 5 0020/0000 LENGTH(AH 3614 BK 3628)
		RAMP 8043 SB
OP ID 02/8043/0250/0000 0013/3292	==	0012/3380 OP ID 02/8043/0250/0000 CALIFORNIA AV (SR4265 SEG 0010/1939)
018 "DIA CIRC CONCR LEN=0030 INSTALLED UNKN 0013/3200	---	
018 "DIA CIRC CONCR LEN=0202 INSTALLED UNKN 0013/3040	---	
018 "DIA CIRC CONCR LEN=0108 INSTALLED UNKN 0013/2838	---	
018 "DIA CIRC CONCR LEN=0354 INSTALLED UNKN 0013/2730	---	
		0012/2500 018 "DIA CIRC CONCR LEN=0100 INSTALLED UNKN
BMS EN 02/0065/0012/0000 0013/1778	==	0012/1804 BMS EN 02/0065/0012/0000
		0012/1165 RAMP FR CHATEAU ST (SR8049 SEG 0020/0943)
		1 0 01039 0 00 0967+45 65 SB OFF RP (CALIFORNIA BMSBG 02/0065/0012/0000
1 0 01039 0 00 0967+45 005351 FT RAMP 250 RD (SR8049 SEG 0250/1477)		0012/0026
OHIO RIVER BL INTER-BK (SR0019 SEG 0291/2684)		004852 FT 1 0 00000 0 00 0000+00 INTER-BK OHIO RIVER BL (SR0019 SEG 0290/2811)
65 SB OFF RP (CALIFORNIA BMSBG 02/0065/0012/0000		5 0012/0000 LTH AH 003628 BK 000100
LTH AH 003737 BK 000100 0013/0000	5	004852 FT 7008/0000 LTH AH 000100 BK 002095 INTER-AHD OHIO RIVER BL (SR0019 SEG 0286/0000)
LTH AH 000100 BK 002149 7009/0000 OHIO RIVER BL INTER-AHD (SR0019 SEG 0287/0000)	==	SR 19 NB
SR 19 NB OP ID 02/0019/0280/1347 0005/2149	==	0004/2095 OP ID 02/0019/0280/1347 PED.WALKWAY
PED.WALKWAY		

PAGE NUMBER: 237
COUNTY: ALLEGHENY

DIST: 11-1 SR: 65
RIGHT MUN: PITTSBURGH C

0004/2055 OP ID 02/0065/0004/2033

0004/1988 SIGN: CANTILEVER
BMSID 02/0065/0004/1988

0004/1988 BMSID 02/0065/0004/1988

```

0004/1736 018 "DIA CIRC CONCR
            LEN=0080 INSTALLED UNKN
0004/1595 RAMP TO WEST END BR
            (SR8055 SEG 0010/0000)

```

```

SIGN: 4 CHORD TRUSS
0004/1170 BMSID 02/0065/0004/1170
0004/0953 BMSEN 02/0065/0004/0859

```

```

0 0 00000 0 00 0000+00
FONTELLA ST. LOCAL
0004/0859 BMSBG 02/0065/0004/0859
018 "DIA CIRC CONCR
0004/0827 LEN=0065 INSTALLED UNKN
018 "DIA CIRC CONCR
0004/0364 LEN=0075 INSTALLED UNKN

```

```

0004/0133
002757 FT
BMS EN 02/0065/0004/0000
RAMP FR RIDGE AV
(SR8045 SEG 0260/1298)
10010390000054+58
RAMP 8045 SB
BMS BG 02/0065/0004/0000
LENGTH (AH 2095 BK 2757)
0004/0000

```

0002/2730 018 "DIA CIRC CONCR
LEN=0075 INSTALLED UNKN

```

SIGN: 4 CHORD TRUSS
0002/2496 BMSID 02/0065/0002/3060
018 " DIA CIRC CONCR
0002/2437 LEN=0075 INSTALLED UNKN

```

0002/2178 018 "DIA CIRC CONCR
LEN=0075 INSTALLED UNKN

EXTRACT DATE: 12/28/2024 ROADWAY MANAGEMENT SYSTEM PAGE NUMBER: 236
PRINT DATE: 12/30/2024 SLD COUNTY/SR - ANNUAL PRINT COUNTY: ALLEGHENY

DIR: N TOTAL LEN: 14.791 MI. DIST: 11-1 SR: 65
LEFT MUN: PITTSBURGH C RIGHT MUN: PITTSBURGH C

018 "DIA CIRC CONCR
LEN=0050 INSTALLED UNKN 0003/2286

DRAINAGE
STRUCTURE LENGTH 34 FT
BMSID 02/0065/0002/2550 0003/2195

018 "DIA CIRC CONCR
LEN=0050 INSTALLED UNKN 0003/2180

018 "DIA CIRC CONCR
LEN=0050 INSTALLED UNKN 0003/2075

018 "DIA CIRC CONCR
LEN=0050 INSTALLED UNKN 0003/1990

SIGN: 4 CHORD TRUSS
BMSID 02/0065/0003/1958 0003/1928

018 "DIA CIRC CONCR
LEN=0075 INSTALLED UNKN 0003/1863

018 "DIA CIRC CONCR
LEN=0050 INSTALLED UNKN 0003/1737

TO SR 279 N RAMP W RD
(SR8107 SEG 0010/0000)

TO SR 65 S RIDGE AV
(SR8045 SEG 0022/1990) 0003/1685

018 "DIA CIRC CONCR
LEN=0050 INSTALLED UNKN 0003/1631

SIGN: CANTILEVER
BMSID 02/0065/0003/1180 0003/1269

BMSEN 02/0065/0003/0000 0003/1153

SR8045 RAMP A
OP ID 02/8045/0250/0000 0003/1000

SIGN: CANTILEVER
BMSID 02/0065/0003/0843 0003/0792

1 0 01039 0 00 0021+05 000000 FT

SR 279 S SH
(SR0279 SEG 0009/0804)

SR 0279 NB
OP ID 02/0279/0008/1346

NC OHIO RIVER BL INTER-BK
SR 279 S SH

(SR0279 SEG 0009/0804)

I-279 SB
BMSBG 02/0065/0003/0000

MFC BEGIN = B
LENGTH(AH 3202 BK 0000) 0003/0000

0002/2027

018 "DIA CIRC CONCR
LEN=0075 INSTALLED UNKN

0002/2022

DRAINAGE
STRUCTURE LENGTH 34 FT
BMSID 02/0065/0002/2550

0002/1293

BMSEN 02/0065/0002/0000
RAMP V RD

0002/1254

(SR8107 SEG 0260/1522)

0002/0400

RAMP 250 RD
(SR8045 SEG 0250/0000)

0002/0327

SIGN: 4 CHORD TRUSS
BMSID 02/0065/0002/0830

000000 FT

1 0 01039 0 00 0021+97

INTER-BK

NC OHIO RIVER BL

FORT DUQUESNE BR

(SR0279 SEG 0008/1175)

RAMP W - SR 8107

BMSBG 02/0065/0002/0000

MFC BEGIN = B
LENGTH(AH 2757 BK 0000)

EXTRACT DATE: 12/28/2024 ROADWAY MANAGEMENT SYSTEM PAGE NUMBER: 235
PRINT DATE: 12/30/2024 SLD COUNTY/SR - ANNUAL PRINT COUNTY: ALLEGHENY

DIR: N TOTAL LEN: 9.391 MI. DIST: 11-1 SR: 60
LEFT MUN: ROBINSON T RIGHT MUN: ROBINSON T

LTH AH 000100 BK 002179 7235/0000
SR 0022 SH INTER-AHD
(SR0022 SEG 0140/1449) 0231/2179

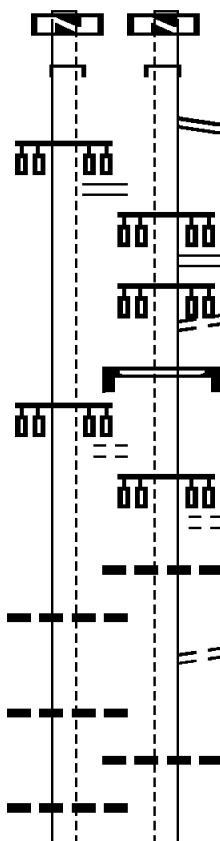
RAMP G RD
(SR8036 SEG 0250/0000) 0231/1791

PARK MANOR DR
(TWP) 0231/1250

024 "DIA CIRC CONCR
LEN=0030 INSTALLED UNKN 0231/1182

018 "DIA CIRC CONCR
LEN=0015 INSTALLED UNKN 0231/1040

018 "DIA CIRC CONCR
LEN=0020 INSTALLED UNKN 0231/0915



049586 FT
7234/0000
INTER-AHD
0230/2237
0230/1983
LTH AH 000100 BK 002237
SR 22 & 30W SH
(SR0022 SEG 0141/1437)
RAMP C RD
(SR8036 SEG 0260/0726)

RAMP G RD
(SR8036 SEG 0250/0000)
0230/1822
TO 8036/0250 SH
(CONN)
0230/1651
SIGN: CANTILEVER
0230/1505 BMSID 02/0060/0230/1505

PARK MANOR DR
(TWP)
0230/1280
0230/1227 036 "DIA CIRC CONCR
LEN=0040 INSTALLED UNKN

LC TO PARK MANOR DR
(CONN)
0230/1155

0230/0950 018 "DIA CIRC CONCR
LEN=0040 INSTALLED UNKN

018 "DIA CIRC CONCR

EXTRACT DATE: 12/28/2024 ROADWAY MANAGEMENT SYSTEM PAGE NUMBER: 234
PRINT DATE: 12/30/2024 SLD COUNTY/SR - ANNUAL PRINT COUNTY: ALLEGHENY

DIR: N TOTAL LEN: 9.391 MI. DIST: 11-1 SR: 60
LEFT MUN: ROBINSON T RIGHT MUN: ROBINSON T

ROBINSON CT
(PRDR)

0231/0755

018 "DIA CIRC CONCR
LEN=0020 INSTALLED UNKN 0231/0657
018 "DIA CIRC CONCR
LEN=0020 INSTALLED UNKN 0231/0533

018 "DIA CIRC CONCR
LEN=0040 INSTALLED UNKN 0231/0167
1 0 00257 0 02 0425+44 045137 FT
(APRA) CASPER COLOSIMO
CAMPBELLS RUN RD
(CNTY)

MFC BEGIN = B
LENGTH(AH 2179 BK 3466) 0231/0000

DEVASSIE RD
(TWP)

0220/1345

1 0 00257 0 02 0457+92 041671 FT
CHURCH HILL RD
(T443) 0220/0000

0230/0915 LEN=0050 INSTALLED UNKN

ROBINSON CT
(PRDR)

0230/0772

0230/0685

018 "DIA CIRC CONCR
LEN=0099 INSTALLED UNKN

0230/0320

0230/0310

018 "DIA CIRC CONCR
LEN=0050 INSTALLED UNKN
018 "DIA CIRC CONCR
LEN=0040 INSTALLED UNKN

047349 FT

1 0 00257 0 02 0425+44
(APRA) CASPER COLOSIMO
CAMPBELLS RUN RD
(CNTY)

0230/0000

0220/2883

0220/2495

0220/2440

0220/2386

0220/1950

MFC BEGIN = B
LENGTH(AH 2237 BK 3466)
018 "DIA CIRC CONCR
LEN=0100 INSTALLED UNKN
HIGH TOWER BL
(TWP)

LC TO HIGH TOWER BL
(CONN)

018 "DIA CIRC CONCR
LEN=0050 INSTALLED UNKN
018 "DIA CIRC CONCR
LEN=0100 INSTALLED UNKN

0220/1030

0220/0710

043883 FT

0220/0000

0210/3100

018 "DIA CIRC CONCR
LEN=0048 INSTALLED UNKN
018 "DIA CIRC CONCR
LEN=0050 INSTALLED UNKN

LENGTH(AH 3466 BK 3107)
018 "DIA CIRC CONCR
LEN=0060 INSTALLED UNKN

EXTRACT DATE: 12/28/2024 ROADWAY MANAGEMENT SYSTEM PAGE NUMBER: 233
PRINT DATE: 12/30/2024 SLD COUNTY/SR - ANNUAL PRINT COUNTY: ALLEGHENY

DIR: N TOTAL LEN: 9.391 MI. DIST: 11-1 SR: 60
LEFT MUN: ROBINSON T RIGHT MUN: ROBINSON T

TWIN CIRCLES MOB HM PRK
(PRDR) 0210/1990

1 0 00257 0 02 0489+03 038564 FT
TIDBALL RD
(T445) 0210/0000

SUNSET DR
(TWP) 0200/1400

036687 FT

MOON RUN PARK RD
(TWP) 0190/1130

033877 FT

0210/2720 018 "DIA CIRC CONCR
LEN=0050 INSTALLED UNKN
0210/2376 018 "DIA CIRC CONCR
LEN=0050 INSTALLED UNKN
0210/1990 (APRA) TWIN CIRCLES MOB
0210/0460 WATERFORD DR
(TWP)
0210/0315 024 "DIA CIRC CONCR
040776 FT LEN=0100 INSTALLED UNKN
0210/0000 LENGTH(AH 3107 BK 1877)
018 "DIA CIRC CONCR
0200/1865 LEN=0100 INSTALLED UNKN
0200/0500 018 "DIA CIRC CONCR
LEN=0050 INSTALLED UNKN
0200/0300 018 "DIA CIRC CONCR
038899 FT LEN=0050 INSTALLED UNKN
1 0 00257 0 02 0508+02
BEAVER GRADE RD
(SR3077 SEG 0010/0000)
0200/0000 LENGTH(AH 1877 BK 2810)
0190/1400 018 "DIA CIRC METAL
LEN=0050 INSTALLED UNKN
MOON RUN RD
(TWP)
0190/1382 018 "DIA CIRC CONCR
0190/1260 LEN=0050 INSTALLED UNKN
0190/0915 018 "DIA CIRC CONCR
LEN=0060 INSTALLED UNKN
018 "DIA CIRC CONCR
0190/0766 LEN=0050 INSTALLED UNKN
036089 FT 1 0 00257 0 02 0535+59

DIR: N	TOTAL LEN: 9.391 MI.	DIST: 11-1	SR: 60
LEFT MUN: ROBINSON T		RIGHT MUN: ROBINSON T	
McCORMICK RD		NC STEUBENVILLE PK	
SR3041 SEG 0080/2765) 0190/0000		5 0190/0000 LENGTH(AH 2810 BK 2380)	
		018 "DIA CIRC CONCR	
		0180/2122 LEN=0050 INSTALLED UNKN	
		018 "DIA CIRC CONCR	
		0180/2011 LEN=0050 INSTALLED UNKN	
		018 "DIA CIRC CONCR	
		0180/1851 LEN=0050 INSTALLED UNKN	
C TO OMEGA DR			
CONN)	0180/1701		
MEGA DR			
PRDR)	0180/1590		
		024 "DIA CIRC CONCR	
		0180/1557 LEN=0024 INSTALLED UNKN	
C FROM OMEGA DR			
CONN)	0180/1487		
ALLEY RD			
TWP)	0180/1373		
LANET WY			
TWP)	0180/1350		
		018 "DIA CIRC CONCR	
		0180/1223 LEN=0050 INSTALLED UNKN	
		018 "DIA CIRC CONCR	
		0180/1105 LEN=0050 INSTALLED UNKN	
C TO WINDHAVEN RD			
CONN)	0180/0994		
		018 "DIA CIRC CONCR	
		0180/0866 LEN=0050 INSTALLED UNKN	
WINDHAVEN RD			
TWP)	0180/0825		
		MCKEES ROCKS RD	
		(TWP)	
		018 "DIA CIRC CONCR	
		0180/0065 LEN=0045 INSTALLED UNKN	
		OLD STEUBENVILLE PK	
		(TWP)	
	031497 FT	0180/0045 (TWP)	
		033709 FT 1 0 00257 0 02 0551+40	
		NC OLD STEUBENVILLE PK	
		MFC BEGIN = B	
		5 0180/0000 LENGTH(AH 2380 BK 3609)	
SIGN: CANTILEVER			
MSID 02/0060/0151/2960 0151/3426		024 "DIA CIRC CONCR	
		0150/3404 LEN=0099 INSTALLED UNKN	
RAMP F RD			
SR8011 SEG 0250/0000) 0151/3071		024 "DIA CIRC CONCR	
		0150/3039 LEN=0036 INSTALLED UNKN	
		RAMP D RD	

EXTRACT DATE: 12/28/2024 ROADWAY MANAGEMENT SYSTEM PAGE NUMBER: 231
PRINT DATE: 12/30/2024 SLD COUNTY/SR - ANNUAL PRINT COUNTY: ALLEGHENY

DIR: N TOTAL LEN: 9.391 MI. DIST: 11-1 SR: 60
LEFT MUN: ROBINSON T RIGHT MUN: ROBINSON T

				0150/2858 (SR8011 SEG 0510/1637)
				RAMP C RD
				0150/2285 (SR8011 SEG 0500/0000)
RAMP E RD				
(SR8011 SEG 0260/1374)	0151/2262			
SR 0079 SB				SR 0079 SB
OP ID 02/0079/0601/0080	0151/1983			0150/2006 OP ID 02/0079/0601/0080
SR 0079 NB				SR 0079 NB
OP ID 02/0079/0600/0070	0151/1879			0150/1903 OP ID 02/0079/0600/0070
				027 "DIA CIRC METAL
				LEN=0099 INSTALLED UNKN
				RAMP B RD
				(SR8011 SEG 0750/0000)
RAMP B RD				
(SR8011 SEG 0750/0000)				0150/1716
	0151/1707			
				RAMP A RD
				(SR8011 SEG 0010/1068)
RAMP A RD				
(SR8011 SEG 0010/1068)				0150/1643
	0151/1620			
				TO 8011/0750 SH
				(CONN)
				HADDOCK DR
				(TWP)
				LORISH RD
				(TWP)
LORISH RD				
(TWP)				0150/0934
HADDOCK DR				
(TWP)	0151/0932			
				012 "DIA CIRC CONCR
				LEN=0050 INSTALLED UNKN
				018 "DIA CIRC CONCR
				LEN=0050 INSTALLED UNKN
				ROBINSON
				KENNEDY T
1 0 00257 0 02 0589+75 027886 FT				0150/0163
MFC BEGIN = B				030100 FT
LTH AH 003611 BK 002111 0151/0000				1 0 00257 0 02 0589+75
KENNEDY T	0140/2111			MFC BEGIN = B
				LENGTH(AH 3609 BK 2111)
				018 "DIA CIRC CONCR
				LEN=0028 INSTALLED UNKN
				0140/2006

EXTRACT DATE: 12/28/2024 ROADWAY MANAGEMENT SYSTEM PAGE NUMBER: 230
PRINT DATE: 12/30/2024 SLD COUNTY/SR - ANNUAL PRINT COUNTY: ALLEGHENY

DIR: N TOTAL LEN: 9.391 MI. DIST: 11-1 SR: 60
LEFT MUN: KENNEDY T RIGHT MUN: KENNEDY T

1 0 00257 0 03 0620+13 025775 FT
WINDHAVEN RD
(T447) 0140/0000

023426 FT

0140/1956	KENNEDY ROBINSON T
0140/1895	018 "DIA CIRC CONCR LEN=0099 INSTALLED UNKN
0140/1460	018 "DIA CIRC CONCR LEN=0099 INSTALLED UNKN
0140/1346	BR. CHARTIERS STRUCTURE LENGTH 10 FT BMSID 02/0060/0140/1346
0140/0518	BR CHARTIERS STRUCTURE LENGTH 8 FT BMSID 02/0060/0140/0510
0140/0510	BMSID 02/0060/0140/0510
0140/0057	BMSID 02/0060/0140/0039
0140/0047	018 "DIA CIRC CONCR LEN=0050 INSTALLED UNKN
0140/0039	1 0 00257 0 03 0619+76 BR. CHARTIERS BMSBG 02/0060/0140/0039
027989 FT	
0140/0000	LENGTH(AH 2111 BK 2349)
0130/1338	018 "DIA CIRC CONCR LEN=0050 INSTALLED UNKN
0130/1215	018 "DIA CIRC CONCR LEN=0050 INSTALLED UNKN
0130/1051	018 "DIA CIRC CONCR LEN=0050 INSTALLED UNKN
0130/0667	018 "DIA CIRC CONCR LEN=0050 INSTALLED UNKN
0130/0134	018 "DIA CIRC CONCR LEN=0050 INSTALLED UNKN
025640 FT	1 0 00257 0 03 0643+85
0130/0000	LENGTH(AH 2349 BK 2465) 024"H 48"W CON BOX CUL
0120/2450	LEN=0040 INSTALLED UNKN
0120/2238	018 "DIA CIRC CONCR LEN=0050 INSTALLED UNKN
0120/1530	036 "DIA CIRC CONCR LEN=0050 INSTALLED UNKN
0120/1460	018 "DIA CIRC CONCR LEN=0099 INSTALLED UNKN
0120/1282	012 "DIA CIRC CONCR LEN=0050 INSTALLED UNKN
0120/1182	032 "DIA CIRC CONCR LEN=0050 INSTALLED UNKN

EXTRACT DATE: 12/28/2024 ROADWAY MANAGEMENT SYSTEM PAGE NUMBER: 229
PRINT DATE: 12/30/2024 SLD COUNTY/SR - ANNUAL PRINT COUNTY: ALLEGHENY

DIR: N TOTAL LEN: 9.391 MI. DIST: 11-1 SR: 60
LEFT MUN: ROBINSON T RIGHT MUN: ROBINSON T

1 0 00257 0 03 0668+05 020961 FT
BALDWIN RD
(CNTY)
CORNELL ST
(TWP)

0120/0000

019951 FT

WOODMERE AV
(CITY)

0110/0000

CRAFTON BL
(BORO)

0100/2465

MCCORMICK AV
(BORO)

0100/1865

0120/0870

0120/0569

0120/0163

023175 FT

5 0120/0000 LENGTH(AH 2465 BK 1010)
0110/0880 BMSBN 02/0060/0110/0166

0110/0451

0110/0195

0110/0073

0110/0040

022165 FT

5 0110/0000 LENGTH(AH 1010 BK 2656)
0100/2550 (CONN)

0100/1385

0100/1365

0100/1350

0100/0800

0100/0500

0100/0490

0100/0010

018 "DIA CIRC CONCR
LEN=0050 INSTALLED UNKN
018 "DIA CIRC CONCR
LEN=0050 INSTALLED UNKN
018 "DIA CIRC CONCR
LEN=0050 INSTALLED UNKN

ROBINSON
PITTSBURGH C
1 0 00257 0 03 0670+04
NAPOR BLVD LOCAL
BMSBG 02/0060/0110/0166
LC TO WOODMERE AV
(CONN)
WOODMERE AV
(CITY)
1 0 00257 0 03 0677+06
NC ST EUBENVILLE PK
INGRAM AV
(CITY)
PITTSBURGH
CRAFTON B

012 "DIA CIR PLASTIC
LEN=0030 INSTALLED UNKN
DUNCAN AV
(BORO)
012 "DIA CIR PLASTIC
LEN=0030 INSTALLED UNKN
006 "DIA CIR PLASTIC
LEN=0015 INSTALLED UNKN
LINDEN AV
(BORO)

006 "DIA CIR PLASTIC
LEN=0030 INSTALLED UNKN
006 "DIA CIR PLASTIC
LEN=0099 INSTALLED UNKN

EXTRACT DATE: 12/28/2024 ROADWAY MANAGEMENT SYSTEM PAGE NUMBER: 228
PRINT DATE: 12/30/2024 SLD COUNTY/SR - ANNUAL PRINT COUNTY: ALLEGHENY

DIR: N TOTAL LEN: 9.391 MI. DIST: 11-1 SR: 60
LEFT MUN: CRAFTON B RIGHT MUN: CRAFTON B

1 0 00257 0 03 0704+83 017295 FT		019509 FT	WALSH RD
RICHMOND ST		(BORO)	
(BORO)	0100/0000	5 0100/0000	LENGTH(AH 2656 BK 2292)
			FOSTER AV
			(BORO)
		0090/1765	
		0090/1655	THOMAS ST
CRAFTON AV		(BORO)	
(BORO)	0090/1555	0090/1555	
		0090/1360	NORMA ST
		(BORO)	
		0090/1060	PORT AUTHORITY OF ALLEG
MILDRED ST		0090/1060	OVERPASS IS RR X-ING
(BORO)	0090/0560	(BORO)	LINCOLN AV
		0090/0560	(BORO)
		0090/0275	OREGON AV
	015003 FT	(BORO)	
		017217 FT	1 0 00257 0 03 0727+93
			NOBLE AV
			(BORO)
			NC STEUBEN ST
			STEUBEN ST
			(BORO)
		5 0090/0000	MFC BEGIN = B
ALICE ST			LENGTH(AH 2292 BK 1223)
(BORO)	0080/0920		
		0080/0778	SIDNEY ST
		(BORO)	
DIVISION ST		015994 FT	CRAFTON AV
(BORO)	0080/0438	(BORO)	
1 0 00257 0 03 0740+25 013780 FT		NC NOBLE AV	
CRAFTON AV		MFC BEGIN = C	
(BORO)		5 0080/0000	LENGTH(AH 1223 BK 2065)
NOBLE AV	0080/0000		
(BORO)			FRANKLIN WY
		0074/1875	(BORO)
		0074/1650	MAPLEWOOD AV
		(BORO)	
		0074/1430	012 " DIA CIRC CONCR
			LEN=0050 INSTALLED UNKN
		0074/1420	HALDANE ST
		(BORO)	
		0074/1390	HALDANE ST
		(BORO)	
			012 " DIA CIRC CONCR

EXTRACT DATE: 12/28/2024 ROADWAY MANAGEMENT SYSTEM PAGE NUMBER: 227
PRINT DATE: 12/30/2024 SLD COUNTY/SR - ANNUAL PRINT COUNTY: ALLEGHENY

DIR: N TOTAL LEN: 9.391 MI. DIST: 11-1 SR: 60
LEFT MUN: CRAFTON B RIGHT MUN: CRAFTON B

LTH AH 002065 BK 000360 013780 FT
(BORO) 7075/0000
0070/0360

CLEARVIEW ET
(BORO)

0070/0065
013420 FT

Station	Length	Material	Notes
0074/1380	LEN=0050	INSTALLED UNKN	
0074/1265	(BORO)		
0074/1115	WALNUT ST		
0074/0965	(BORO)		
0074/0840	012 " DIA CIRC CONCR	INSTALLED UNKN	
0074/0815	ELMWOOD ST		
0074/0570	018 " DIA CIRC CONCR	INSTALLED UNKN	
0074/0302	012 " DIA CIRC CONCR	INSTALLED UNKN	
013929 FT	1 0 00257 0 03 0761+01		
	CRAFTON BL		
	(BORO)		
	NC DI NSMORE AV		
0074/0000	MFC BEGIN = C		
	LENGTH(AH 2065 BK 0360)		
0070/0170	ALLEY		
0070/0160	(BORO)		
	018 " DIA CIR PLASTIC		
	LEN=0025	INSTALLED UNKN	
013569 FT	1 0 00257 0 03 0764+61		
	MCMUNN AV		
	(BORO)		
0070/0000	LENGTH(AH 0360 BK 2704)		
0060/2238	018 " DIA CIRC CONCR	INSTALLED UNKN	
0060/1480	018 " DIA CIRC CONCR	INSTALLED UNKN	
0060/1150	012 " DIA CIRC CONCR	INSTALLED UNKN	
0060/0820	CRAFTON AV		
	(BORO)		
0060/0751	012 " DIA CIRC CONCR	INSTALLED UNKN	
0060/0140	012 " DIA CIRC CONCR	INSTALLED UNKN	
	RODGERS AV		
	(BORO)		
0060/0105	JOSEPHINE ST		
	(BORO)		

EXTRACT DATE: 12/28/2024 ROADWAY MANAGEMENT SYSTEM PAGE NUMBER: 226
PRINT DATE: 12/30/2024 SLD COUNTY/SR - ANNUAL PRINT COUNTY: ALLEGHENY

DIR: N TOTAL LEN: 9.391 MI. DIST: 11-1 SR: 60
LEFT MUN: CRAFTON B RIGHT MUN: CRAFTON B

1 0 00257 0 03 0791+69 010716 FT		010865 FT	CRAFTON
CROTZER AV			PITTSBURGH C
(BORO)	0060/0000	5 0060/0000	LENGTH(AH 2704 BK 1467)
		0050/1281	LAWSON AV
CRAFTON			(CITY)
PITTSBURGH C	0050/1040		
		0050/1020	RIDENOUR AV
			(CITY)
		0050/0885	ENDERLIN WY
			(CITY)
		0050/0720	CUMBERLAND ST
			(CITY)
		0050/0560	ATHERLY WY
			(CITY)
			STRATMORE ST
			(CITY)
		0050/0555	
		009398 FT	1 0 00257 0 03 0806+15
			NC CRAFTON BL
		5 0050/0000	LENGTH(AH 1467 BK 3243)
		0040/2876	025"H 15"W UNKN METAL
			LEN=0099 INSTALLED UNKN
		0040/2670	025"H 15"W UNKN METAL
			LEN=0099 INSTALLED UNKN
		0040/1905	OBEY ST
			(CITY)
		0040/0700	018 "DIA CIRC CONCR
			LEN=0030 INSTALLED UNKN
		0040/0371	018 "DIA CIRC CONCR
			LEN=0030 INSTALLED UNKN
		006155 FT	1 0 00257 0 03 0838+69
			NC NOBLESTOWN RD
		5 0040/0000	LENGTH(AH 3243 BK 3606)
			018 "DIA CIRC METAL
		0030/3433	LEN=0030 INSTALLED UNKN
			018 "DIA CIRC METAL
		0030/3377	LEN=0030 INSTALLED UNKN
			012 "DIA CIRC CONCR
		0030/3106	LEN=0030 INSTALLED UNKN
			WEAVER ST

NOBLESTOWN RD
(SR0050 SEG 0290/2053)
HARTWELL ST
(CITY)
009249 FT
0050/0000
0040/2894
LC TO HARTWELL ST
(CONN)
0040/2750
HARTWELL ST
(CITY)
0040/2370
006006 FT

EXTRACT DATE: 12/28/2024 ROADWAY MANAGEMENT SYSTEM PAGE NUMBER: 225
PRINT DATE: 12/30/2024 SLD COUNTY/SR - ANNUAL PRINT COUNTY: ALLEGHENY

DIR: N TOTAL LEN: 9.391 MI. DIST: 11-1 SR: 60
LEFT MUN: PITTSBURGH C RIGHT MUN: PITTSBURGH C

002400 FT

000572 FT

SR 0060 N

==	0030/2671	(CITY)
--	018 "DIA	CIRC CONCR
--	0030/2630	LEN=0050 INSTALLED UNKN
--	018 "DIA	CIRC CONCR
--	0030/2600	LEN=0050 INSTALLED UNKN
--	012 "DIA	CIR PLASTIC
--	0030/2245	LEN=0030 INSTALLED UNKN
--	012 "DIA	CIR PLASTIC
--	0030/1925	LEN=0050 INSTALLED UNKN
--	018 "DIA	CIR PLASTIC
--	0030/1665	LEN=0050 INSTALLED UNKN
--	012 "DIA	CIR PLASTIC
--	0030/0990	LEN=0030 INSTALLED UNKN
--	018 "DIA	CIRC CONCR
--	0030/0675	LEN=0050 INSTALLED UNKN
--	018 "DIA	CIRC METAL
--	0030/0168	LEN=0050 INSTALLED UNKN
--	002549 FT	1 0 00257 0 03 0875+15
--	0030/0000	LENGTH(AH 3606 BK 1828)
--	0010/1600	024 "DIA CIRC METAL
--	LEN=0025	INSTALLED UNKN
--	WALBRIDGE ST	
--	(CITY)	
--	SOUTH MAIN ST	
--	0010/1554	(CITY)
--	WABASH ST	
--	(CITY)	
--	0010/1278	ALEXANDER ST
--	(CITY)	
--	0010/1043	SANCTUS ST
--	(CITY)	
--	0010/0691	018 "DIA CIRC CONCR
--	0010/0320	LEN=0030 INSTALLED UNKN
--	0010/0312	BMSBN 02/0060/0010/0702
--	1 0 00257 0 03 0898+74	
--	SAW MILL RUN	
--	0010/0250	BMSBG 02/0060/0010/0702
--	018 "DIA	CIRC CONCR
--	0010/0225	LEN=0030 INSTALLED UNKN
--	018 "DIA	CIRC CONCR
--	0010/0175	LEN=0050 INSTALLED UNKN
--	000721 FT	1 0 00257 0 03 0898+74
--	NC MA	IN ST
--	MFC BEGIN = C	
--	0010/0000	LENGTH(AH 1828 BK 0721)
--	SOUTH MAIN ST	

EXTRACT DATE: 12/28/2024 ROADWAY MANAGEMENT SYSTEM PAGE NUMBER: 224
PRINT DATE: 12/30/2024 SLD COUNTY/SR - ANNUAL PRINT COUNTY: ALLEGHENY

DIR: N TOTAL LEN: 9.391 MI. DIST: 11-1 SR: 60
LEFT MUN: PITTSBURGH C RIGHT MUN: PITTSBURGH C

(SR0060 SEG 0004/0721) 0005/0572

012 "DIA CIRC CONCR
LEN=0030 INSTALLED UNKN 0005/0467
FOR SR 0060N TO 0060S 0005/0465
(CONN)
SIGN: CANTILEVER
BMSID 02/0060/0005/0300 0005/0368
SR 0051 SB
OP ID 02/0051/0441/0373 0005/0334

018 "DIA CIRC CONCR
LEN=0050 INSTALLED UNKN 0005/0160
SR 0019 NB
OP ID 02/0019/0250/0558 0005/0156

1 0 00000 0 00 0000+00 000000 FT
SR 0051 SH
(SR0051 SEG 0440/1465)
NC SOUTH MAIN ST
SR 0051 SH INTER-BK
(SR0051 SEG 0440/1465)
MFC BEGIN = C
LTH AH 000572 BK 000100 0005/0000
000000 FT
LTH AH 000100 BK 000000 7003/0000

0004/0721 (SR0060 SEG 0005/0572)
015 "DIA CIRC CONCR
0004/0678 LEN=0099 INSTALLED UNKN
SIGN: CANTILEVER
0004/0623 BMSID 02/0060/0004/0700
FOR SR 0060N TO 0060S
0004/0595 (CONN)
0004/0578 BMSID 02/0060/0004/0480
0 0 00000 0 00 0000+00
LC FROM STEUBEN ST
(CONN)
SAWMILL RUN
0004/0480 BMSBG 02/0060/0004/0480

NC CROSS ST

STEUBEN ST
(CITY)
STEUBEN ST CONN RAMP
0004/0325 (SR9406 SEG 0010/0000)
SIGN: CANTILEVER
0004/0287 BMSID 02/0060/0004/0325
012 "DIA CIRC CONCR
0004/0281 LEN=0050 INSTALLED UNKN

0004/0083 018 "DIA CIRC CONCR
LEN=0099 INSTALLED UNKN
0004/0023 012 "DIA CIRC CONCR
LEN=0099 INSTALLED UNKN
000000 FT 1 0 00257 4 00 0002+60
SIGN: 3 CHORD TRUSS
BMSID 02/0051/0441/0753
SR 0051 SH
(SR0051 SEG 0441/1147)
NC ST
STEUBEN ST
INTER-BK
SR 0051 SH
(SR0051 SEG 0441/1147)
MFC BEGIN = C
0004/0000 LTH AH 000721 BK 000100
000000 FT
7002/0000 LTH AH 000100 BK 000000

EXTRACT DATE: 12/28/2024 ROADWAY MANAGEMENT SYSTEM PAGE NUMBER: 223
PRINT DATE: 12/30/2024 SLD COUNTY/SR - ANNUAL PRINT COUNTY: ALLEGHENY

DIR: N TOTAL LEN: 36.696 MI. DIST: 11-1 SR: 51
LEFT MUN: CRESCENT T RIGHT MUN: CRESCENT T

193020 FT

HARPER RD
(SR3096 SEG 0020/2501) 0810/2005

BOCKTOWN RD
(SR3111 SEG 0010/0702) 0810/1075
BOCKTOWN RD
(SR3094 SEG 0040/0676) 0810/0545



193753 FT AH-BEAV (04)
INTER-AHD JORDAN ST BEAVER CO
0810/3672 (SR0051 SEG 0010/0000)
018 "DIA CIRC CONCR
0810/3403 LEN=0050 INSTALLED UNKN
018 "DIA CIRC CONCR
0810/3141 LEN=0050 INSTALLED UNKN
JEANETTE AV
0810/2625 (TWP)
DIVISION AV
0810/2315 (TWP)
PORTER ST
0810/2005 (TWP)
018 "DIA CIRC CONCR
0810/1618 LEN=0050 INSTALLED UNKN
018 "DIA CIRC CONCR
0810/1464 LEN=0050 INSTALLED UNKN
MAPLE ST
0810/1405 (TWP)

FACTORY ST

EXTRACT DATE: 12/28/2024 ROADWAY MANAGEMENT SYSTEM PAGE NUMBER: 222
PRINT DATE: 12/30/2024 SLD COUNTY/SR - ANNUAL PRINT COUNTY: ALLEGHENY

DIR: N TOTAL LEN: 36.696 MI. DIST: 11-1 SR: 51
LEFT MUN: CRESCENT T RIGHT MUN: CRESCENT T

2 0 02238 0 00 0132+91 189348 FT
SCHOOL ST
(TWP)

0810/0000

UNKNOWN RD
(TWP)

0800/2820

PROSPECT ST
(TWP)

0800/2595

SPRING RUN RD
(CNTY)

0800/1535

JACKSON ST
(TWP)

0800/0925

185506 FT

==	==	0810/0210	(TWP)	
---	---	0810/0196	018 "DIA CIRC CONCR	
---	---	190081 FT	LEN=0050 INSTALLED UNKN	
==	==	0810/0000	LENGTH(AH 3672 BK 3842)	
---	---	0800/3822	018 "DIA CIRC CONCR	
---	---	0800/3609	LEN=0050 INSTALLED UNKN	
---	---	0800/3372	018 "DIA CIRC CONCR	
---	---	0800/3150	LEN=0050 INSTALLED UNKN	
==	==	0800/2811	018 "DIA CIRC CONCR	
---	---	0800/1688	LEN=0050 INSTALLED UNKN	
---	---	0800/1605	018 "DIA CIRC CONCR	
==	==	0800/1335	LEN=0050 INSTALLED UNKN	
---	---	0800/1088	018 "DIA CIRC CONCR	
---	---	0800/0853	LEN=0050 INSTALLED UNKN	
---	---	0800/0360	018 "DIA CIRC CONCR	
---	---	186239 FT	LEN=0050 INSTALLED UNKN	
==	==	0800/0000	2 0 02238 0 00 0094+98	
---	---	0790/3188	018 "DIA CIRC CONCR	
---	---	0790/2989	LEN=0040 INSTALLED UNKN	
---	---	0790/2685	012 "DIA CIRC CONCR	
---	---	0790/2097	LEN=0040 INSTALLED UNKN	

EXTRACT DATE: 12/28/2024 ROADWAY MANAGEMENT SYSTEM PAGE NUMBER: 221
PRINT DATE: 12/30/2024 SLD COUNTY/SR - ANNUAL PRINT COUNTY: ALLEGHENY

DIR: N TOTAL LEN: 36.696 MI. DIST: 11-1 SR: 51
LEFT MUN: CRESCENT T RIGHT MUN: CRESCENT T

PURDY RD
(TWP)

0790/1320

FLAUGHERTY RUN RD
(SR3089 SEG 0190/2571)

181918 FT
0790/0000

2 0 02238 0 00 0044+18 178366 FT
SHAFFER RD
(T363) 0780/0000

CROOKED LN
(PRDR)

0770/0728
176645 FT

0790/1629	018 "DIA LEN=0050	CIRC CONCR INSTALLED UNKN
0790/1403	018 "DIA LEN=0050	CIRC CONCR INSTALLED UNKN
0790/1255	018 "DIA LEN=0050	CIRC CONCR INSTALLED UNKN
0790/0906	018 "DIA LEN=0050	CIRC CONCR INSTALLED UNKN
0790/0875	CRESCENT MOON T	
0790/0620	018 "DIA LEN=0050	CIRC CONCR INSTALLED UNKN
0790/0345	018 "DIA LEN=0050	CIRC CONCR INSTALLED UNKN
0790/0010	018 "DIA LEN=0050	CIRC CONCR INSTALLED UNKN
182651 FT	2 0 02238 0 00 0059+58	
0790/0000	NC MC GOVERN BL LENGTH(AH 3588 BK 3552)	
0780/3486	BMS EN 02/0051/0780/3435 2 0 02238 0 00 0057+59	
0780/3406	BMS BG 02/0051/0780/3435	
0780/2863	018 "DIA LEN=0050	CIRC CONCR INSTALLED UNKN
0780/2456	018 "DIA LEN=0080	CIRC CONCR INSTALLED UNKN
0780/1557	018 "DIA LEN=0152	CIRC CONCR INSTALLED UNKN
0780/0186	018 "DIA LEN=0099	CIRC CONCR INSTALLED UNKN
179099 FT	STAUNTON DR (TWP)	
0780/0000	LENGTH(AH 3552 BK 1721)	
177378 FT	2 0 02238 0 00 0010+66	
0770/0000	MFC BEGIN = B LENGTH(AH 1721 BK 0652)	

EXTRACT DATE: 12/28/2024 ROADWAY MANAGEMENT SYSTEM PAGE NUMBER: 220
PRINT DATE: 12/30/2024 SLD COUNTY/SR - ANNUAL PRINT COUNTY: ALLEGHENY

DIR: N TOTAL LEN: 36.696 MI. DIST: 11-1 SR: 51
LEFT MUN: MOON T RIGHT MUN: MOON T

STOOPS FERRY INT/RMP D (SR9103 SEG 0020/0000) 0761/0240	0760/0360 RAMP C RD (SR9103 SEG 0010/0405)
0 0 00000 0 00 0000+00 175993 FT UNIVERSITY BL (SR3109 SEG 0070/3103) (SR3109 SEG 0071/3218) NC STOOPS FERRY RD LENGTH(AH 0652 BK 2793) 0761/0000	0760/0061 018 "DIA CIRC CONCR 176726 FT LEN=0050 INSTALLED UNKN 2 0 02238 0 00 0000+00 UNIVERSITY BL (SR3109 SEG 0070/3103) (SR3109 SEG 0071/3218) NC ST 0760/0000 LENGTH(AH 0652 BK 2863) STOOPS FERRY INT/RMP C 0750/2680 (SR9103 SEG 0010/0000)
018 "DIA CIRC CONCR LEN=0099 INSTALLED UNKN 0751/2192	0750/2137 018 "DIA CIRC CONCR LEN=0099 INSTALLED UNKN
NARROWS RUN STRUCTURE LENGTH 21 FT BMSID 02/0051/0750/1756 0751/1781	0750/1756 NARROWS RUN STRUCTURE LENGTH 21 FT BMSID 02/0051/0750/1756 0750/1425 018 "DIA CIRC CONCR LEN=0050 INSTALLED UNKN 0750/1180 018 "DIA CIRC CONCR LEN=0050 INSTALLED UNKN 0750/0862 018 "DIA CIRC CONCR LEN=0099 INSTALLED UNKN 173863 FT 1 0 00076 0 03 0653+91 RAMP FROM SEWICKLEY BR (SR8127 SEG 0750/1115) 0750/0000 LENGTH(AH 2863 BK 2770)
1 0 00076 0 03 0654+94 173200 FT LENGTH(AH 2793 BK 2197) 0751/0000	
SEWICKLEY BR (SR4025 SEG 0010/0000) 0741/1020	0740/1650 OP ID 02/4025/0010/0097 0740/1172 018 "DIA CIRC CONCR LEN=0099 INSTALLED UNKN 0740/0861 018 "DIA CIRC CONCR LEN=0099 INSTALLED UNKN RAMP TO SEWICKLEY BR (SR8127 SEG 0010/0000) 0740/0570 171093 FT 1 0 00076 0 03 0626+21 0740/0000 LENGTH(AH 2770 BK 2008)
1 0 00076 0 03 0626+21 171003 FT LENGTH(AH 2197 BK 2629) 0741/0000	
018 "DIA CIRC CONCR LEN=0140 INSTALLED UNKN 0731/2580 018 "DIA CIRC CONCR LEN=0140 INSTALLED UNKN 0731/2315 018 "DIA CIRC CONCR	

[illegible]

EXTRACT DATE: 12/28/2024 ROADWAY MANAGEMENT SYSTEM PAGE NUMBER: 218
PRINT DATE: 12/30/2024 SLD COUNTY/SR - ANNUAL PRINT COUNTY: ALLEGHENY

DIR: N TOTAL LEN: 36.696 MI. DIST: 11-1 SR: 51
LEFT MUN: MOON T RIGHT MUN: MOON T

1 0 00076 0 03 0589+28 166714 FT
THORN ST
(TWP)
LENGTH(AH 1660 BK 1546) 0721/0000

018 "DIA CIRC CONCR
LEN=0030 INSTALLED UNKN 0711/1240
018 "DIA CIRC CONCR
LEN=0015 INSTALLED UNKN 0711/1231
018 "DIA CIRC CONCR
LEN=0030 INSTALLED UNKN 0711/1100
018 "DIA CIRC CONCR
LEN=0015 INSTALLED UNKN 0711/1092

CHESST ST
(BORO)
018 "DIA CIRC CONCR 0711/1060
LEN=0050 INSTALLED UNKN 0711/0904
018 "DIA CIRC CONCR
LEN=0050 INSTALLED UNKN 0711/0751

LOCUST ST
(BORO)
0711/0480

018 "DIA CIRC CONCR
LEN=0073 INSTALLED UNKN 0711/0390
036 "DIA CIRC CONCR
LEN=0073 INSTALLED UNKN 0711/0362
036 "DIA CIRC CONCR
LEN=0050 INSTALLED UNKN 0711/0289
018 "DIA CIRC CONCR
LEN=0015 INSTALLED UNKN 0711/0265
018 "DIA CIRC CONCR
LEN=0015 INSTALLED UNKN 0711/0156
018 "DIA CIRC CONCR
LEN=0015 INSTALLED UNKN 0711/0060

1 0 00076 0 03 0571+24 165168 FT

THORN ST
(TWP)
MOON
CORAOPLIS B
LENGTH(AH 1639 BK 1517)
018 "DIA CIRC CONCR
LEN=0040 INSTALLED UNKN
024 "DIA CIRC CONCR
LEN=0020 INSTALLED UNKN
0720/0000
0710/1517
0710/1320

0710/1043 018 "DIA CIRC CONCR
LEN=0020 INSTALLED UNKN
CHESST ST
(BORO)
CHESST ST
(BORO)
0710/1038
0710/1025

0710/0659 018 "DIA CIRC CONCR
LEN=0040 INSTALLED UNKN
LOCUST ST
(BORO)
018 "DIA CIRC CONCR
LEN=0025 INSTALLED UNKN
0710/0460
0710/0452

165929 FT 1 0 00076 3 01 0055+14
018 "DIA CIRC CONCR
LEN=0025 INSTALLED UNKN
WATT ST

DIR: N TOTAL LEN: 36.696 MI. DIST: 11-1 SR: 51
LEFT MUN: CORAOPOLIS B RIGHT MUN: CORAOPOLIS B

WATT ST (BORO)				(BORO)			
LENGTH(AH 1546 BK 2834)	0711/0000	5	==	5	0710/0000	LENGTH(AH 1517 BK 2848)	
WOOD ST (BORO)	0701/2600	==					
024 "DIA CIRC CONCR							
LEN=0099 INSTALLED UNKN	0701/2543	---					
018 "DIA CIRC CONCR							
LEN=0015 INSTALLED UNKN	0701/2400	---					
					0700/2318	018 "DIA CIRC CONCR	
						LEN=0020 INSTALLED UNKN	
					0700/2275	018 "DIA CIRC CONCR	
						LEN=0030 INSTALLED UNKN	
018 "DIA CIRC CONCR							
LEN=0015 INSTALLED UNKN	0701/2272	---					
KENDALL ST (BORO)	0701/2225	==			0700/2205	KENDALL ST (BORO)	
018 "DIA CIRC CONCR							
LEN=0103 INSTALLED UNKN	0701/2166	---					
018 "DIA CIRC CONCR							
LEN=0040 INSTALLED UNKN	0701/2063	---					
018 "DIA CIRC CONCR							
LEN=0030 INSTALLED UNKN	0701/1932	---					
018 "DIA CIRC CONCR							
LEN=0030 INSTALLED UNKN	0701/1922	---					
					0700/1817	018 "DIA CIRC CONCR	
						LEN=0020 INSTALLED UNKN	
					0700/1767	018 "DIA CIRC CONCR	
						LEN=0020 INSTALLED UNKN	
MAIN ST (BORO)					0700/1705	MAIN ST (BORO)	
	0701/1730	==					
018 "DIA CIRC CONCR							
LEN=0027 INSTALLED UNKN	0701/1661	---					
018 "DIA CIRC CONCR							
LEN=0030 INSTALLED UNKN	0701/1558	---					
					0700/1395	018 "DIA CIRC CONCR	
						LEN=0020 INSTALLED UNKN	
018 "DIA CIRC CONCR							
LEN=0030 INSTALLED UNKN	0701/1398	---					
036 "DIA CIRC CONCR							
LEN=0015 INSTALLED UNKN	0701/1380	---					
WILLOW WY (BORO)	0701/1140	==			0700/1090	WILLOW WY (BORO)	
					0700/1000	018 "DIA CIRC CONCR	
						LEN=0050 INSTALLED UNKN	
018 "DIA CIRC CONCR							
LEN=0030 INSTALLED UNKN							
MILL ST (BORO)						MILL ST (BORO)	

EXTRACT DATE: 12/28/2024 ROADWAY MANAGEMENT SYSTEM PAGE NUMBER: 216
PRINT DATE: 12/30/2024 SLD COUNTY/SR - ANNUAL PRINT COUNTY: ALLEGHENY

DIR: N TOTAL LEN: 36.696 MI. DIST: 11-1 SR: 51
LEFT MUN: CORAOPOLIS B RIGHT MUN: CORAOPOLIS B

		00	0000	00		
0701/0990					0700/0955	
					0700/0764	018 "DIA CIRC CONCR LEN=0020 INSTALLED UNKN
018 "DIA CIRC CONCR LEN=0015 INSTALLED UNKN	0701/0735					
018 "DIA CIRC CONCR LEN=0015 INSTALLED UNKN	0701/0620					
					0700/0497	018 "DIA CIRC CONCR LEN=0020 INSTALLED UNKN
MULBERRY ST (BORO)					MULBERRY ST (BORO)	
0701/0460					0700/0450	
018 "DIA CIRC CONCR LEN=0099 INSTALLED UNKN	0701/0320					
018 "DIA CIRC CONCR LEN=0015 INSTALLED UNKN	0701/0240					
018 "DIA CIRC CONCR LEN=0099 INSTALLED UNKN	0701/0220					
					0700/0195	LINDEN AL (BORO)
					0700/0090	018 "DIA CIRC CONCR LEN=0020 INSTALLED UNKN
					0700/0089	018 "DIA CIRC CONCR LEN=0004 INSTALLED UNKN
018 "DIA CIRC CONCR LEN=0099 INSTALLED UNKN	0701/0083					
018 "DIA CIRC CONCR LEN=0099 INSTALLED UNKN	0701/0080					
018 "DIA CIRC CONCR LEN=0015 INSTALLED UNKN	0701/0025				0700/0027	018 "DIA CIRC CONCR LEN=0020 INSTALLED UNKN
018 "DIA CIRC CONCR LEN=0099 INSTALLED UNKN	0701/0010					
1 0 00076 0 03 0540+97 162334 FT					163081 FT	1 0 00076 3 01 0026+72
BROADWAY ST (BORO)					BROADWAY ST (BORO)	
LENGTH(AH 2834 BK 2835) 0701/0000					0700/0000	LENGTH(AH 2848 BK 3022) UNNAMED AL (BORO)
018 "DIA CIRC CONCR LEN=0137 INSTALLED UNKN	0691/2628				0690/2825	
					0690/2805	018 "DIA CIRC CONCR LEN=0025 INSTALLED UNKN
018 "DIA CIRC CONCR LEN=0286 INSTALLED UNKN	0691/2622					
018 "DIA CIRC CONCR LEN=0015 INSTALLED UNKN	0691/2439					
018 "DIA CIRC CONCR LEN=0030 INSTALLED UNKN	0691/2432					

DIR: N TOTAL LEN: 36.696 MI. DIST: 11-1 SR: 51
LEFT MUN: CORAOPOLIS B RIGHT MUN: CORAOPOLIS B

[illegible]

EXTRACT DATE: 12/28/2024 ROADWAY MANAGEMENT SYSTEM PAGE NUMBER: 214
PRINT DATE: 12/30/2024 SLD COUNTY/SR - ANNUAL PRINT COUNTY: ALLEGHENY

DIR: N TOTAL LEN: 36.696 MI. DIST: 11-1 SR: 51
LEFT MUN: CORAOPOLIS B RIGHT MUN: CORAOPOLIS B

FERREE ST (BORO)		0691/0545	==	0690/0724	FERREE ST (BORO) CORAOPOLIS BG (CNTY)
036 "DIA CIRC CONCR LEN=0015 INSTALLED UNKN		0691/0442	==		
024 "DIA CIRC CONCR LEN=0015 INSTALLED UNKN		0691/0392	==		
BARN ST (BORO)		0691/0380	==	0690/0470	BARN ST (BORO)
			==	0690/0217	012 "DIA CIRC CONCR LEN=0099 INSTALLED UNKN
			==	0690/0100	STATE ST (BORO) LC TO GEORGE ST (CONN)
STATE ST (BORO)		0691/0140	==		
LC TO GEORGE ST (CONN)		0691/0050	==		
018"H 18"W CON BOX CUL LEN=0099 INSTALLED UNKN		0691/0050	==		
1 0 00076 0 03 0517+11 159499 FT			==		
STATE AV (BORO)			==	160059 FT 1 0 00076 3 00 0000+00	
NC FIFTH AV			==	NC FOURTH AV	
LENGTH(AH 2835 BK 0394)		0691/0000	==	0690/0000	LENGTH(AH 3022 BK 0395)
VINE ST (BORO)		0671/0150	==	0670/0150	VINE ST (BORO)
			==	0670/0145	012"H 24"W CON BOX CUL LEN=0035 INSTALLED UNKN
012 "DIA CIR PLASTIC LEN=0050 INSTALLED UNKN		0671/0050	==		
1 0 00076 0 03 0513+44 159105 FT			==	159664 FT 1 0 00076 0 03 0513+44	
MFC BEGIN = B			==	MFC BEGIN = B	
LENGTH(AH 0394 BK 2830)		0671/0000	==	0670/0000	LENGTH(AH 0395 BK 2830)
			==	0660/2430	012 "DIA CIRC CONCR LEN=0035 INSTALLED UNKN
RIDGE AV (BORO)		0660/2135	==		
			==	0660/2080	018 "DIA CIRC CONCR LEN=0050 INSTALLED UNKN
			==	0660/1819	012 "DIA CIRC CONCR LEN=0050 INSTALLED UNKN
			==	0660/1693	018 "DIA CIRC CONCR LEN=0035 INSTALLED UNKN

EXTRACT DATE: 12/28/2024 ROADWAY MANAGEMENT SYSTEM PAGE NUMBER: 213
PRINT DATE: 12/30/2024 SLD COUNTY/SR - ANNUAL PRINT COUNTY: ALLEGHENY

DIR: N TOTAL LEN: 36.696 MI. DIST: 11-1 SR: 51
LEFT MUN: CORAOPOLIS B RIGHT MUN: CORAOPOLIS B

ORCHARD ST
(BORO)
ROBERT ST
(BORO)

0660/0780

0660/0520

156275 FT

CORNELL ST
(BORO)

0660/0000

CARINA LN
(TWP)

0650/0610

155193 FT

PETRIE RD
(SR3083 SEG 0040/3265)

0640/0700

154073 FT

FROM 3085/0040 SH
(CONN)
FOREST GROVE RD
(SR3085 SEG 0040/2229)
TO 3085/0040 SH
(CONN)
(APRA) LANG MANUFACTURI
STATION ST
(TWP)
GROVETON INT/RAMP F RD
(SR8013 SEG 0250/0000)
RAMP F RD

0631/2261

0631/2115

0631/2025

0631/1915

0660/0840 012 "DIA CIRC CONCR
LEN=0030 INSTALLED UNKN
0660/0836 012 "DIA CIRC CONCR
LEN=0030 INSTALLED UNKN

0660/0139 012 "DIA CIRC CONCR
LEN=0050 INSTALLED UNKN
156834 FT 1 0 00076 0 03 0485+09
NC ST
CORAOPOLIS
MOON T
0660/0000 LENGTH(AH 2830 BK 1082)
0650/0950 MONTAUR RD
(TWP)

0650/0395 BMS EN 02/0051/0650/0000
MOON
0650/0197 ROBINSON T
155752 FT 1 0 00076 0 03 0474+50
TWP 142 LOCAL
0650/0000 BMSBG 02/0051/0650/0000
LENGTH(AH 1082 BK 1120)
0640/0890 LEWIS AV
(TWP)
0640/0700 PITTSBURGH AV
(TWP)
VILLAGE DR
0640/0100 (TWP)
154632 FT 1 0 00076 0 02 0461+73
MFC BEGIN = B
0640/0000 LENGTH(AH 1120 BK 2345)

0630/2115 FOREST GROVE RD
(SR3085 SEG 0040/2229)

0630/1910 (APRA) LANG MANUFACTURI
STATION ST
(TWP)

POI POI

EXTRACT DATE: 12/28/2024 ROADWAY MANAGEMENT SYSTEM PAGE NUMBER: 212
PRINT DATE: 12/30/2024 SLD COUNTY/SR - ANNUAL PRINT COUNTY: ALLEGHENY

DIR: N TOTAL LEN: 36.696 MI. DIST: 11-1 SR: 51
LEFT MUN: ROBINSON T RIGHT MUN: ROBINSON T

(SR8013 SEG 0250/0000) 0631/1694

SR 0079 SB
OP ID 02/0079/0645/1191 0631/1604
018 "DIA CIRC CONCR
LEN=0099 INSTALLED UNKN 0631/1553

SR 0079 NB
OP ID 02/0079/0644/1023 0631/1271
MOON RUN
STRUCTURE LENGTH 30 FT
BMSID 02/0051/0630/1482 0631/1250
RAMP B RD
(SR8013 SEG 0020/0000)
RAMP A RD
(SR8013 SEG 0010/0990) 0631/0930
FROM 8013/0010 SH
(CONN) 0631/0842

(APRA) TRANSPORT SYSTEM
TRANSPORT SYSTEMS RD
(PRDR) 0631/0260

1 0 00076 0 02 0437+52 151733 FT
MFC BEGIN = B
LENGTH(AH 2340 BK 2361) 0631/0000

149372 FT

0630/1659 RAMP F RD
(SR8013 SEG 0250/0000)

SR 0079 SB
0630/1575 OP ID 02/0079/0645/1191
SR 0079 NB
0630/1470 OP ID 02/0079/0644/1023

MOON RUN
STRUCTURE LENGTH 30 FT
0630/1280 BMSID 02/0051/0630/1482
RAMP B RD
(SR8013 SEG 0020/0000)
RAMP A RD
0630/0970 (SR8013 SEG 0010/0990)

018 "DIA CIRC CONCR
LEN=0050 INSTALLED UNKN
0630/0668 018 "DIA CIRC CONCR
LEN=0050 INSTALLED UNKN
0630/0505 (APRA) TRANSPORT SYSTEM
TRANSPORT SYSTEMS RD
0630/0272 (PRDR)

018 "DIA CIRC CONCR
LEN=0030 INSTALLED UNKN
0630/0155 152287 FT
1 0 00076 0 02 0437+52
MFC BEGIN = B
0630/0000 LENGTH(AH 2345 BK 2361)

018 "DIA CIRC CONCR
LEN=0060 INSTALLED UNKN
0620/1710 012 "DIA CIRC CONCR
LEN=0050 INSTALLED UNKN
0620/1310

018 "DIA CIRC CONCR
LEN=0050 INSTALLED UNKN
0620/0356 018 "DIA CIRC CONCR
LEN=0099 INSTALLED UNKN
0620/0024 149926 FT
1 0 00076 0 02 0413+49
0620/0000 LENGTH(AH 2361 BK 2656)

EXTRACT DATE: 12/28/2024 ROADWAY MANAGEMENT SYSTEM PAGE NUMBER: 211
PRINT DATE: 12/30/2024 SLD COUNTY/SR - ANNUAL PRINT COUNTY: ALLEGHENY

DIR: N TOTAL LEN: 36.696 MI. DIST: 11-1 SR: 51
LEFT MUN: ROBINSON T RIGHT MUN: ROBINSON T

HERBST RD 146716 FT
(SR3091 SEG 0030/2291) 0610/0000

1 0 00076 0 02 0354+00 143130 FT
CORAOPOLIS RD
(CNTY) 0600/0000

LC FOR CORAOPOLIS RD
(CONN) 0590/1143

0610/2318	018 "DIA	CIRC CONCR	
	LEN=0099	INSTALLED	UNKN
0610/2186	018 "DIA	CIRC CONCR	
	LEN=0099	INSTALLED	UNKN
0610/0877	ROBINSON		
	KENNEDY T		
0610/0630	012 "DIA	CIRC CONCR	
	LEN=0099	INSTALLED	UNKN
0610/0491	012 "DIA	CIRC CONCR	
	LEN=0050	INSTALLED	UNKN
0610/0360	012 "DIA	CIRC CONCR	
	LEN=0070	INSTALLED	UNKN
147270 FT	1 0 00076	0 02 0386+93	
NC CO			
0610/0000	LENGTH(AH	2656 BK 3586)	
	012 "DIA	CIRC CONCR	
0600/3000	LEN=0099	INSTALLED	UNKN
0600/2544	018 "DIA	CIRC CONCR	
	LEN=0099	INSTALLED	UNKN
0600/2458	018 "DIA	CIRC CONCR	
	LEN=0099	INSTALLED	UNKN
0600/2205	018 "DIA	CIRC CONCR	
	LEN=0070	INSTALLED	UNKN
0600/0858	STANFORD CT		
	(PRDR)		
0600/0800	012 "DIA	CIRC CONCR	
	LEN=0099	INSTALLED	UNKN
0600/0495	012 "DIA	CIRC CONCR	
	LEN=0099	INSTALLED	UNKN
0600/0113	012 "DIA	CIRC CONCR	
	LEN=0099	INSTALLED	UNKN
0600/0005	012 "DIA	CIRC CONCR	
	LEN=0099	INSTALLED	UNKN
143684 FT			
0600/0000	LENGTH(AH	3586 BK 1413)	
	018 "DIA	CIRC CONCR	
0590/1311	LEN=0050	INSTALLED	UNKN
0590/0828	STANFORD CT		
	(PRDR)		
0590/0752	STANFORD CT		
	(PRDR)		

EXTRACT DATE: 12/28/2024 ROADWAY MANAGEMENT SYSTEM PAGE NUMBER: 210
PRINT DATE: 12/30/2024 SLD COUNTY/SR - ANNUAL PRINT COUNTY: ALLEGHENY

DIR: N TOTAL LEN: 36.696 MI. DIST: 11-1 SR: 51
LEFT MUN: KENNEDY T RIGHT MUN: KENNEDY T

1 0 00076 0 02 0339+58 141717 FT
SIPE RD
(TWP)
0590/0000
RED PINE DR
(PRDR)
0580/1545

139327 FT

1 0 00076 0 02 0288+52 136652 FT
EWING RD
(SR3093 SEG 0030/2561) 0570/0000

133807 FT

0590/0037 018 "DIA CIRC CONCR
142271 FT LEN=0050 INSTALLED UNKN
BRIGHTWOOD DR
(TWP)
S 0590/0000 LENGTH(AH 1413 BK 2390)
139881 FT 1 0 00076 0 02 0314+29
NC FL EMING PARK RD
S 0580/0000 LENGTH(AH 2390 BK 2675)
018 "DIA CIRC CONCR
0570/2370 LEN=0050 INSTALLED UNKN
KENNEDY
0570/1556 STOWE T
018 "DIA CIRC CONCR
0570/1547 LEN=0050 INSTALLED UNKN
018 "DIA CIRC CONCR
0570/1385 LEN=0050 INSTALLED UNKN
018 "DIA CIRC CONCR
0570/1190 LEN=0099 INSTALLED UNKN
012 "DIA CIRC CONCR
0570/0338 LEN=0050 INSTALLED UNKN
137206 FT
S 0570/0000 LENGTH(AH 2675 BK 2845)
018 "DIA CIRC CONCR
0560/1587 LEN=0060 INSTALLED UNKN
134361 FT 1 0 00076 0 02 0261+37
NC ROBINSON BL
S 0560/0000 LENGTH(AH 2845 BK 2279)
018 "DIA CIRC CONCR
0550/2085 LEN=0060 INSTALLED UNKN
018 "DIA CIRC CONCR
0550/1805 LEN=0060 INSTALLED UNKN
018 "DIA CIRC CONCR

DIR: N TOTAL LEN: 36.696 MI. DIST: 11-1 SR: 51
LEFT MUN: STOWE T RIGHT MUN: STOWE T

WALTHER ST
(TWP)

0550/0330

NEVILLE AV
(SR3095 SEG 0010/3848) 0550/0000

131528 FT

130427 FT

Station	Length	Material	Notes
0550/1370	LEN=0060	018" DIA CIRC CONCR	INSTALLED UNKN
0550/1130	LEN=0060	018" DIA CIRC CONCR	INSTALLED UNKN
0550/1035	LEN=0060	018" DIA CIRC CONCR	INSTALLED UNKN
0550/0310	LEN=0040	018" DIA CIRC CONCR	INSTALLED UNKN
0550/0118	LEN=0018	LC FROM FLEMING BR	(APRA) TRIAD METALS
0550/0093	LEN=0018	LC FROM FLEMING BR	(CONN)
0550/0090	LEN=0030	012" DIA CIRC CONCR	INSTALLED UNKN
0550/0050	LEN=0050	1 0 00076 0 02 0240+57	BRIDGE CLOSED
0550/0000	LEN=0050	1 0 00076 0 02 0240+57	NO UNDERPASS INFORMATION
0550/0000	LEN=0000	1 0 00076 0 02 0240+57	FLEMING BR CONN RD
0550/0000	LEN=0000	1 0 00076 0 02 0240+57	(CNTY)
0550/0000	LEN=0000	1 0 00076 0 02 0240+57	LENGTH(AH 2279 BK 1101)
0550/0000	LEN=0000	1 0 00076 0 02 0240+57	LC TO FLEMING BR
0550/0000	LEN=0000	1 0 00076 0 02 0240+57	(CONN)
0550/0000	LEN=0000	1 0 00076 0 02 0240+57	018" DIA CIRC CONCR
0550/0000	LEN=0000	1 0 00076 0 02 0240+57	LEN=0099 INSTALLED UNKN
0550/0000	LEN=0000	1 0 00076 0 02 0240+57	GLENN ST
0550/0000	LEN=0000	1 0 00076 0 02 0240+57	(TWP)
0550/0000	LEN=0000	1 0 00076 0 02 0240+57	012" DIA CIRC CONCR
0550/0000	LEN=0000	1 0 00076 0 02 0240+57	LEN=0678 INSTALLED UNKN
0550/0000	LEN=0000	1 0 00076 0 02 0240+57	FLEMING AV
0550/0000	LEN=0000	1 0 00076 0 02 0240+57	(TWP)
0550/0000	LEN=0000	1 0 00076 0 02 0240+57	1 0 00076 0 01 0225+75
0550/0000	LEN=0000	1 0 00076 0 02 0240+57	PARKWAY ST
0550/0000	LEN=0000	1 0 00076 0 02 0240+57	(TWP)
0550/0000	LEN=0000	1 0 00076 0 02 0240+57	LENGTH(AH 1101 BK 1556)
0550/0000	LEN=0000	1 0 00076 0 02 0240+57	012" DIA CIRC CONCR
0550/0000	LEN=0000	1 0 00076 0 02 0240+57	LEN=0035 INSTALLED UNKN
0550/0000	LEN=0000	1 0 00076 0 02 0240+57	095"H 94"W **UNKNOWN**
0550/0000	LEN=0000	1 0 00076 0 02 0240+57	LEN=0035 INSTALLED UNKN
0550/0000	LEN=0000	1 0 00076 0 02 0240+57	018" DIA CIRC CONCR
0550/0000	LEN=0000	1 0 00076 0 02 0240+57	LEN=0050 INSTALLED UNKN
0550/0000	LEN=0000	1 0 00076 0 02 0240+57	018" DIA CIRC CONCR
0550/0000	LEN=0000	1 0 00076 0 02 0240+57	LEN=0035 INSTALLED UNKN
0550/0000	LEN=0000	1 0 00076 0 02 0240+57	FLEMING AV
0550/0000	LEN=0000	1 0 00076 0 02 0240+57	(TWP)

EXTRACT DATE: 12/28/2024 ROADWAY MANAGEMENT SYSTEM PAGE NUMBER: 208
PRINT DATE: 12/30/2024 SLD COUNTY/SR - ANNUAL PRINT COUNTY: ALLEGHENY

DIR: N TOTAL LEN: 36.696 MI. DIST: 11-1 SR: 51
LEFT MUN: STOWE T RIGHT MUN: STOWE T

1 0 00076 0 01 0212+49 128871 FT
ORR ST
(TWP)

0530/0000

KENNEDY LN
(TWP)
MCCOUBRAY ST
(TWP)

0520/1450

0520/1180

1 0 00076 0 01 0179+16 125634 FT
TUNNEL WY
(SR3092 SEG 0040/1923)

0520/0000

MCCOY RD
(CNTY)

0510/2079

RAYMOND ST
(TWP)
TO 0051/0510 SH
(CONN)
SCHOOL ST
(TWP)

0510/1154

0510/1143

FOR SR 0051S TO SR 0051
(CONN)

0510/0895

0530/0177
129425 FT

5 0530/0000 LENGTH(AH 1556 BK 3237)
095"H 94"W **UNKNOWN**
0520/2725 LEN=0035 INSTALLED UNKN

0520/1820

018 "DIA CIRC CONCR
LEN=0035 INSTALLED UNKN

095"H 94"W **UNKNOWN**
LEN=0035 INSTALLED UNKN

0520/0620

018 "DIA CIRC CONCR
LEN=0035 INSTALLED UNKN
MARGARET ST
(TWP)

0520/0500
126188 FT

5 0520/0000 LENGTH(AH 3237 BK 2767)
THOMAS ST
(TWP)

0510/2625

0510/2079

0510/2018

0510/1984

0510/1747

0510/1667

0510/1652

STOWE
MCKEES ROCKS B
012"H 24"W CON BOX CUL
LEN=0099 INSTALLED UNKN
012 "DIA CIR PLASTIC
LEN=0040 INSTALLED UNKN
018 "DIA CIRC CONCR
LEN=0040 INSTALLED UNKN
ADRIAN ST
(TWP)

MC KEES ROCKS BR
(SR3104 SEG 0011/0000)
(SR3104 SEG 0010/0000)

0510/1013

0510/0853 TO 3104/0010 SH
(CONN)

DIR: N TOTAL LEN: 36.696 MI. DIST: 11-1 SR: 51
LEFT MUN: MCKEES ROCKS B RIGHT MUN: MCKEES ROCKS B

1 0 00076 0 01 0150+77 122867 FT
PATTERSON ST
(BORO) 0510/0000

BOQUET ST
(BORO) 0500/0681

MARY ST
(BORO) 0500/0411
CHARTIERS AV
(BORO) 0500/0236

1 0 00076 0 01 0130+10 120453 FT
FURNACE ST
(BORO) 0500/0000

MCDONALD WY
(BORO) 0494/0330

==	==	0510/0578	CHURCHILL ST (BORO)
---	---	0510/0317	095"H 94"W **UNKNOWN** LEN=0090 INSTALLED UNKN
00	00		ANGELINA AV (BORO)
==	==	0510/0294	
00	00		MICHAEL ST (BORO)
==	==	0510/0279	
		123421 FT	
==	==	5 0510/0000	LENGTH(AH 2767 BK 2414) BRADLEY ST (BORO)
==	==	0500/2215	095"H 94"W **UNKNOWN**
---	---	0500/1994	LEN=0099 INSTALLED UNKN
---	---	0500/1943	095"H 94"W **UNKNOWN** LEN=0099 INSTALLED UNKN
			JOHN ST (BORO)
==	==	0500/1686	095"H 95"W **UNKNOWN**
---	---	0500/1372	LEN=0099 INSTALLED UNKN
==	==		012 "DIA CIRC CONCR
---	---	0500/0610	LEN=0005 INSTALLED UNKN
==	==		NC ISLAND AV
00	00	0500/0236	
---	---	0500/0222	PITTSBURGH, CHARTIERS & OVERPASS IS RR X-ING
		121007 FT	
==	==	5 0500/0000	LENGTH(AH 2414 BK 0726) LOCUST ST (BORO)
==	==	0494/0670	018 "DIA CIRC CONCR
---	---	0494/0540	LEN=0010 INSTALLED UNKN
==	==		018 "DIA CIRC CONCR
---	---	0494/0317	LEN=0010 INSTALLED UNKN
---	---		018 "DIA CIRC CONCR
---	---	0494/0239	LEN=0010 INSTALLED UNKN
---	---		018 "DIA CIRC CONCR
---	---	0494/0237	LEN=0010 INSTALLED UNKN
			BELL AV

EXTRACT DATE: 12/28/2024 ROADWAY MANAGEMENT SYSTEM PAGE NUMBER: 206
PRINT DATE: 12/30/2024 SLD COUNTY/SR - ANNUAL PRINT COUNTY: ALLEGHENY

DIR: N TOTAL LEN: 36.696 MI. DIST: 11-1 SR: 51
LEFT MUN: MCKEES ROCKS B RIGHT MUN: MCKEES ROCKS B

119727 FT	==	0494/0230 (BORO)	120281 FT 0 0 00000 0 00 0000+00
		NC CHARTIERS AV	CHARTIERS AV
		(BORO)	
FURNACE ST			
(BORO)	0494/0000	==	0494/0000 MFC BEGIN = B
LC FROM FURNACE RD			LENGTH(AH 0726 BK 1588)
(CONN)	0491/1414	==	
018 "DIA CIRC CONCR			
LEN=0099 INSTALLED UNKN	0491/1397	---	
BMS EN 02/0051/0490/1100	0491/1350	---	
MCKEES ROCKS			
PITTSBURGH C	0491/1250	---	
1 0 00076 0 00 0112+23			
CHARTIERS CK			
BMSBG 02/0051/0490/1100	0491/1155	---	
NC LINDEN ST			
STAFFORD ST			
(CITY)	0491/1085	==	
018 "DIA CIRC CONCR			
LEN=0010 INSTALLED UNKN	0491/0293	---	
018 "DIA CIRC CONCR			
LEN=0010 INSTALLED UNKN	0491/0100	---	
FOR SR 0051S TO 0051S			
(CONN)	0491/0075	==	
1 0 00076 0 00 0104+24 118132 FT			
WEST CARSON ST			
(CITY)			
NC STANHOPE ST			
MFC BEGIN = B			
LENGTH(AH 1595 BK 3075)	0491/0000	==	0490/0000 MFC BEGIN = B
			LENGTH(AH 1588 BK 3075)

EXTRACT DATE: 12/28/2024 ROADWAY MANAGEMENT SYSTEM PAGE NUMBER: 205
PRINT DATE: 12/30/2024 SLD COUNTY/SR - ANNUAL PRINT COUNTY: ALLEGHENY

DIR: N TOTAL LEN: 36.696 MI. DIST: 11-1 SR: 51
LEFT MUN: PITTSBURGH C RIGHT MUN: PITTSBURGH C

FOR SR 0051S TO 0051S (CONN)	0480/2980	==			
		---		0480/2889	021 "DIA CIRC CONCR LEN=0036 INSTALLED 2016
		---		0480/2829	021 "DIA CIRC CONCR LEN=0036 INSTALLED 2016
SAGAMORE ST (CITY)	0480/2785	==			
		---		0480/2764	021 "DIA CIRC CONCR LEN=0036 INSTALLED 2016
		---		0480/2404	021 "DIA CIRC CONCR LEN=0036 INSTALLED 2016
TABOR ST (CITY)	0480/2350	==	00 00	0480/2350	
FLORIEN ST (CITY)	0480/2085	==			
		---		0480/1781	021 "DIA CIRC CONCR LEN=0036 INSTALLED 2016
FRUSTUM ST (CITY)	0480/1725	==			
SAGINAW ST (CITY)	0480/1475	==			
		---		0480/1461	021 "DIA CIRC CONCR LEN=0036 INSTALLED 2016
SANFORD ST (CITY)	0480/1220	==	00	0480/1220	018 "DIA CIRC CONCR LEN=0035 INSTALLED UNKN
EARL ST (CITY)	0480/0960	==			
		---		0480/0955	018 "DIA CIRC CONCR LEN=0040 INSTALLED UNKN
		---		0480/0941	021 "DIA CIRC CONCR LEN=0036 INSTALLED 2016
		---		0480/0682	OTHER OVERPASS IS RR X-ING
		---		0480/0640	CSX RAIL TRANSPORTATION OVERPASS IS RR X-ING
		---		0480/0391	021 "DIA CIRC CONCR LEN=0036 INSTALLED 2016
		---		0480/0370	018 "DIA CIRC CONCR LEN=0099 INSTALLED UNKN
		---		0480/0191	021 "DIA CIRC CONCR LEN=0036 INSTALLED 2016
1 0 00076 0 00 0073+73 115057 FT TELFORD ST (CITY)	0480/0000	==		5 0480/0000	LENGTH(AH 3075 BK 2653) 018 "DIA CIRC CONCR
		---		0470/2586	LEN=0010 INSTALLED UNKN
		---		0470/2469	021 "DIA CIRC CONCR LEN=0036 INSTALLED 2016
EDGECLIFF ST					

DIR: N TOTAL LEN: 36.696 MI. DIST: 11-1 SR: 51
LEFT MUN: PITTSBURGH C RIGHT MUN: PITTSBURGH C

(CITY)	0470/2250	==	0470/2224	021 "DIA CIRC CONCR LEN=0036 INSTALLED 2016
		-- --	0470/2080	018 "DIA CIRC CONCR LEN=0010 INSTALLED UNKN
		-- --	0470/1979	021 "DIA CIRC CONCR LEN=0036 INSTALLED 2016
		-- --	0470/1734	021 "DIA CIRC CONCR LEN=0036 INSTALLED 2016
		-- --	0470/1509	018 "DIA CIRC CONCR LEN=0010 INSTALLED UNKN
		-- --	0470/1494	021 "DIA CIRC CONCR LEN=0036 INSTALLED 2016
		-- --	0470/1469	021 "DIA CIRC CONCR LEN=0036 INSTALLED 2016
		-- --	0470/1414	021 "DIA CIRC CONCR LEN=0036 INSTALLED 2016
		-- --	0470/1239	021 "DIA CIRC CONCR LEN=0036 INSTALLED 2016
GLEN MAWR ST (CITY)	0470/0835	==	0470/0784	021 "DIA CIRC CONCR LEN=0036 INSTALLED 2016
		-- --	0470/0539	021 "DIA CIRC CONCR LEN=0036 INSTALLED 2016
		-- --	0470/0525	018 "DIA CIRC CONCR LEN=0010 INSTALLED UNKN
		-- --	0470/0489	021 "DIA CIRC CONCR LEN=0036 INSTALLED 2016
CASTALIA ST (CITY)	0470/0485	==	0470/0204	021 "DIA CIRC CONCR LEN=0036 INSTALLED 2016
1 0 00076 0 00 0047+13 112404 FT CORLISS ST (CITY)	0470/0000	==	112965 FT	
		-- --	0460/2300	018 "DIA CIRC CONCR LEN=0099 INSTALLED UNKN
		-- --	0460/2291	021 "DIA CIRC CONCR LEN=0036 INSTALLED 2016
		-- --	0460/2180	018 "DIA CIRC CONCR LEN=0099 INSTALLED UNKN
		-- --	0460/1970	018 "DIA CIRC CONCR LEN=0099 INSTALLED UNKN
		-- --	0460/1946	021 "DIA CIRC CONCR LEN=0036 INSTALLED 2016
		-- --	0460/1666	021 "DIA CIRC CONCR LEN=0036 INSTALLED 2016
		-- --	0460/1661	018 "DIA CIRC CONCR LEN=0010 INSTALLED UNKN

EXTRACT DATE: 12/28/2024 ROADWAY MANAGEMENT SYSTEM PAGE NUMBER: 203
PRINT DATE: 12/30/2024 SLD COUNTY/SR - ANNUAL PRINT COUNTY: ALLEGHENY

DIR: N TOTAL LEN: 36.696 MI. DIST: 11-1 SR: 51
LEFT MUN: PITTSBURGH C RIGHT MUN: PITTSBURGH C

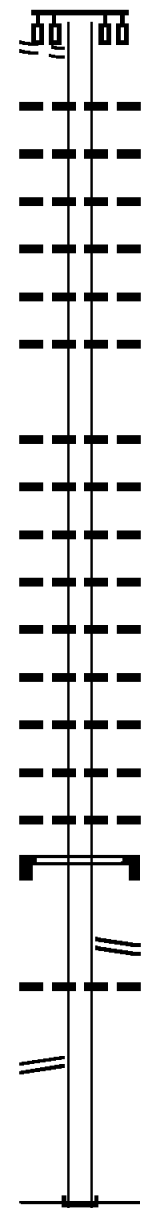
LC TO BUS EXPRESS LN
(PRDR)

0460/1350

110082 FT

WEST CARSON ST
(SR3106 SEG 0011/0000)
(SR3106 SEG 0010/0000)

0450/0581
108252 FT



0460/1350

0460/0966

0460/0675

0460/0631

0460/0336

0460/0276

0460/0041

110643 FT

5 0460/0000

0450/1613

0450/1581

0450/1316

0450/1173

0450/1141

0450/0986

0450/0941

0450/0885

0450/0756

0450/0712

0450/0665

0450/0618

108813 FT

NC WEST

INTER-BK

5 0450/0000

012 "DIA CIRC METAL
LEN=0036 INSTALLED 2016
018 "DIA CIRC CONCR
LEN=0010 INSTALLED UNKN
021 "DIA CIRC CONCR
LEN=0036 INSTALLED 2016
021 "DIA CIRC CONCR
LEN=0036 INSTALLED 2016
018 "DIA CIRC CONCR
LEN=0010 INSTALLED UNKN
021 "DIA CIRC CONCR
LEN=0036 INSTALLED 2016
1 0 00076 0 00 0024+75
LENGTH(AH 2322 BK 1830)
018 "DIA CIRC CONCR
LEN=0050 INSTALLED UNKN
021 "DIA CIRC CONCR
LEN=0036 INSTALLED 2016
021 "DIA CIRC CONCR
LEN=0001 INSTALLED 2016
018 "DIA CIRC CONCR
LEN=0050 INSTALLED UNKN
021 "DIA CIRC CONCR
LEN=0036 INSTALLED 2016
021 "DIA CIRC CONCR
LEN=0036 INSTALLED 2016
021 "DIA CIRC CONCR
LEN=0024 INSTALLED 2016
018 "DIA CIRC CONCR
LEN=0050 INSTALLED UNKN
SIGN: CANTILEVER
BMSID 02/0051/0450/0661
WEST CARSON ST
(SR3106 SEG 0010/0000)
(SR3106 SEG 0011/0000)
018 "DIA CIRC CONCR
LEN=0050 INSTALLED UNKN

1 0 00076 0 00 0009+23

WEST CARSON ST

(SR0837 SEG 0600/0604)

MFC BEGIN = B

LTH AH 001830 BK 000100

DIST: 11-1 SR: 51
RIGHT MUN: PITTSBURGH C

```

108813 FT LTH AH 000100 BK 001903
7442/0000 WEST CARSON ST
INTER-AHD (SR0837 SEG 0600/0177)

0440/1903 WEST CARSON ST
(SR0837 SEG 0600/0177)
0440/1780 WEST CARSON ST
(SR0837 SEG 0597/0050)
0440/1731 NORFOLK SOUTHERN
OVERPASS IS RR X-ING
0440/1707 GREENLEAF ST
(CITY)
SIGN: SHAPE OR TUBE
0440/1630 BMSID 02/0051/0440/1630

0440/1465 SOUTH MAIN ST
(SR0060 SEG 0005/0000)

SIGN: CANTILEVER
0440/1122 BMSID 02/0051/0440/0600

106910 FT 0 0 00000 0 00 0000+00
SAW MILL RUN BL
(SR0019 SEG 0244/0779)
NC SR 0051 SH
INTER-BK SAW MILL RUN BL
(SR0019 SEG 0244/0779)
0440/0000 LTH AH 001903 BK 000100
106910 FT
7432/0000 LTH AH 000100 BK 001039
INTER-AHD BANKSVILLE RD

```

EXTRACT DATE: 12/28/2024 ROADWAY MANAGEMENT SYSTEM PAGE NUMBER: 201
PRINT DATE: 12/30/2024 SLD COUNTY/SR - ANNUAL PRINT COUNTY: ALLEGHENY

DIR: N TOTAL LEN: 36.696 MI. DIST: 11-1 SR: 51
LEFT MUN: PITTSBURGH C RIGHT MUN: PITTSBURGH C

(SR0019 SEG 0231/0000) 0431/0816

RAMP D RD
(SR8037 SEG 0010/0517) 0431/0345

1 0 00247 0 02 0648+61 105981 FT
LENGTH(AH 0816 BK 1924) 0431/0000

LIME ST
(CITY) 0421/1880

LEWIS ST
(CITY) 0421/1361

018 "DIA CIRC CONCR
LEN=0056 INSTALLED UNKN 0421/1305

018 "DIA CIRC CONCR
LEN=0056 INSTALLED UNKN 0421/1291

018 "DIA CIRC CONCR
LEN=0056 INSTALLED UNKN 0421/1163

018 "DIA CIRC CONCR
LEN=0056 INSTALLED UNKN 0421/0992

018 "DIA CIRC CONCR
LEN=0050 INSTALLED UNKN 0421/0857

WOODRUFF JUGHANDLE RD
(SR9402 SEG 0010/0000) 0421/0468

WOODRUFF JUGHANDLE RD
(SR9402 SEG 0010/0305)

WOODRUFF ST
(CITY) 0421/0182

1 0 00247 0 02 0629+75 104057 FT
PARKING LOT

OP ID 02/7301/0000/3933

0430/1039 (SR0019 SEG 0230/0000)

SIGN: CANTILEVER
0430/0940 BMSID 02/0051/0430/0940

RAMP B RD
0430/0669 (SR8037 SEG 0750/0597)

0430/0230 012 "DIA CIRC CONCR
LEN=0040 INSTALLED UNKN

LIME ST
(CITY)

1 0 00247 0 02 0647+04
105871 FT
0430/0000 LENGTH(AH 1039 BK 1695)

0420/1315 LEWIS ST
(CITY)

0420/1206 018 "DIA CIRC CONCR
LEN=0050 INSTALLED UNKN

0420/0990 018 "DIA CIRC CONCR
LEN=0050 INSTALLED UNKN

0420/0863 018 "DIA CIRC CONCR
LEN=0040 INSTALLED UNKN

0420/0558 018 "DIA CIRC CONCR
LEN=0050 INSTALLED UNKN

WOODRUFF JUGHANDLE RD
(SR9402 SEG 0010/0305)

0420/0179 WOODRUFF ST
(CITY)

104176 FT 1 0 00247 0 02 0629+75
PARKING LOT

OP ID 02/7301/0000/3933

EXTRACT DATE: 12/28/2024 ROADWAY MANAGEMENT SYSTEM PAGE NUMBER: 200
PRINT DATE: 12/30/2024 SLD COUNTY/SR - ANNUAL PRINT COUNTY: ALLEGHENY

DIR: N TOTAL LEN: 36.696 MI. DIST: 11-1 SR: 51
LEFT MUN: PITTSBURGH C RIGHT MUN: PITTSBURGH C

LENGTH(AH 1924 BK 2542) 0421/0000		0420/0000	LENGTH(AH 1695 BK 2366)
018 "DIA CIRC CONCR		0410/2196	018 "DIA CIRC CONCR
LEN=0057 INSTALLED UNKN 0411/2176			LEN=0050 INSTALLED UNKN
		0410/1757	018 "DIA CIRC CONCR
		0410/1336	LEN=0050 INSTALLED UNKN
		0410/0900	018 "DIA CIRC CONCR
		0410/0568	LEN=0050 INSTALLED UNKN
CONNELY RD			
(PRDR)	0411/0475		
		0410/0375	018 "DIA CIRC CONCR
		0410/0372	LEN=0050 INSTALLED UNKN
		0410/0200	018 "DIA CIRC CONCR
		0410/0050	LEN=0040 INSTALLED UNKN
1 0 00247 0 02 0602+41 101515 FT		0410/0000	012 "DIA CIRC CONCR
LENGTH(AH 2542 BK 2182) 0411/0000			LEN=0040 INSTALLED UNKN
		0400/2240	1 0 00247 0 02 0605+84
		0400/2015	LENGTH(AH 2366 BK 2297)
		0400/1878	012 "DIA CIRC CONCR
		0400/1871	LEN=0040 INSTALLED UNKN
018 "DIA CIRC CONCR			018 "DIA CIRC CONCR
LEN=0010 INSTALLED UNKN 0401/1886		0400/1660	LEN=0050 INSTALLED UNKN
018 "DIA CIRC CONCR		0400/1580	018 "DIA CIRC CONCR
LEN=0135 INSTALLED UNKN 0401/1724		0400/1380	LEN=0050 INSTALLED UNKN
			018 "DIA CIRC CONCR
CRANE AV		0400/1175	LEN=0050 INSTALLED UNKN
(CITY)			CRANE AV
	0401/1268		(CITY)
018 "DIA CIRC CONCR			
LEN=0120 INSTALLED UNKN 0401/1060			
SIGN: CANTILEVER			
BMSID 02/0051/0401/1075 0401/0963			

DIR: N	TOTAL LEN: 36.696 MI.	DIST: 11-1	SR: 51
LEFT MUN: PITTSBURGH C		RIGHT MUN: PITTSBURGH C	
018 "DIA CIRC CONCR LEN=0099 INSTALLED UNKN 0401/0910	---		
018 "DIA CIRC CONCR LEN=0099 INSTALLED UNKN 0401/0848	---		
	---	0400/0486	018 "DIA CIRC CONCR LEN=0050 INSTALLED UNKN
	---	0400/0340	018 "DIA CIRC CONCR LEN=0050 INSTALLED UNKN
SIGN: 3 CHORD TRUSS MSID 02/0051/0400/0255 0401/0303	=====	0400/0255	SIGN: 3 CHORD TRUSS BMSID 02/0051/0400/0255
	=====	0400/0183	LIBERTY TN INT/RMP D RD (SR8151 SEG 0750/0800)
0 00247 0 02 0582+10 099333 FT		099513 FT	1 0 00247 0 02 0583+55
OP ID 02/7301/0000/9101 LENGTH(AH 2182 BK 0689) 0401/0000	=====	0400/0000	OP ID 02/7301/0000/9101 LENGTH(AH 2297 BK 0725)
WARRINGTON AV (CITY)	=====	0396/0700	WARRINGTON AV (CITY)
	=====		
SAW MILL RUN STRUCTURE LENGTH 58 FT MSID 02/0051/0396/0565	=====	0397/0610	
LIBERTY TN INT/RMP C RD (SR8151 SEG 0500/0000)	=====	0397/0590	SIGN: 4 CHORD TRUSS BMSID 02/0051/0396/0585
SIGN: 4 CHORD TRUSS MSID 02/0051/0396/0585	=====	0396/0585	SAW MILL RUN STRUCTURE LENGTH 58 FT BMSID 02/0051/0396/0565
	=====	0396/0565	
LIBERTY TN INT/RMP E RD (SR8151 SEG 0510/0555) 0397/0245	=====	0396/0188	BMSID 02/0051/0396/0000
BMSID 02/0051/0396/0000 0397/0188	=====	098788 FT	0 0 00000 0 00 0000+00
0 00000 0 00 0000+00 098644 FT	=====	0396/0000	RAMP C (8151 SB) BMSBG 02/0051/0396/0000
RAMP C (8151 SB) BMSBG 02/0051/0396/0000	=====	0396/0000	LENGTH(AH 0725 BK 1405)
LENGTH(AH 0689 BK 1370) 0397/0000	=====	0386/1140	012 "DIA CIRC CONCR LEN=0099 INSTALLED UNKN
	=====	0386/0905	LIBERTY TN INT/RMP A RD (SR8151 SEG 0010/0000)
LIBERTY TN INT/RMP B RD (SR8151 SEG 0250/0445) 0387/0852	=====	0386/0862	SIGN: 4 CHORD TRUSS BMSID 02/0051/0386/0830
SIGN: 4 CHORD TRUSS MSID 02/0051/0386/0830 0387/0832	=====	0386/0860	SAW MILL RUN STRUCTURE LENGTH 58 FT
SAW MILL RUN STRUCTURE LENGTH 58 FT MSID 02/0051/0386/0860 0387/0792	=====	0386/0700	BMSID 02/0051/0386/0860
	=====	0386/0660	012 "DIA CIRC CONCR LEN=0040 INSTALLED UNKN
	=====		012 "DIA CIRC CONCR LEN=0290 INSTALLED UNKN

EXTRACT DATE: 12/28/2024 ROADWAY MANAGEMENT SYSTEM PAGE NUMBER: 198
PRINT DATE: 12/30/2024 SLD COUNTY/SR - ANNUAL PRINT COUNTY: ALLEGHENY

DIR: N TOTAL LEN: 36.696 MI. DIST: 11-1 SR: 51
LEFT MUN: PITTSBURGH C RIGHT MUN: PITTSBURGH C

0 0 00000 0 00 0000+00 097274 FT		097383 FT	0 0 00000 0 00 0000+00
BAUSMAN ST			BAUSMAN ST
(CITY)			(CITY)
LENGTH(AH 1370 BK 3669) 0387/0000	==	0386/0000	LENGTH(AH 1405 BK 3669)
018 "DIA CIRC CONCR			012 "DIA CIRC CONCR
LEN=0050 INSTALLED UNKN 0381/3566			LEN=0156 INSTALLED UNKN
TIMBERLAND AV			
(CITY) 0381/3545			
018 "DIA CIRC CONCR		0380/3440	012 "DIA CIRC CONCR
LEN=0190 INSTALLED UNKN 0381/3405			LEN=0050 INSTALLED UNKN
018 "DIA CIRC CONCR		0380/3151	024 "DIA CIRC CONCR
LEN=0190 INSTALLED UNKN 0381/3125			LEN=0050 INSTALLED UNKN
018 "DIA CIRC CONCR			
LEN=0099 INSTALLED UNKN 0381/2530		0380/2350	012 "DIA CIR PLASTIC
018 "DIA CIRC CONCR			LEN=0340 INSTALLED UNKN
LEN=0190 INSTALLED UNKN 0381/2315			
ENSIGN AV			
(CITY) 0381/1760			
012 "H 18" W ELLIP CONC			
LEN=0190 INSTALLED UNKN 0381/1750		0380/1515	018 "DIA CIRC CONCR
			LEN=0050 INSTALLED UNKN
		0380/1169	018 "DIA CIRC CONCR
			LEN=0050 INSTALLED UNKN
		0380/0933	018 "DIA CIRC CONCR
			LEN=0050 INSTALLED UNKN
		0380/0780	018 "DIA CIRC CONCR
			LEN=0050 INSTALLED UNKN
1 0 00247 0 01 0523+13 093605 FT		093714 FT	1 0 00247 0 01 0523+13
EDGEBROOK AV			EDGEBROOK AV
(CITY)			(CITY)
LENGTH(AH 3669 BK 2263) 0381/0000	==	0380/0000	LENGTH(AH 3669 BK 2267)
BMSSEN 02/0051/0370/1907 0371/1987		0370/2240	018 "DIA CIRC CONCR
1 0 00247 0 01 0519+72		0370/1957	LEN=0050 INSTALLED UNKN
SAW MILL RUN			BMSSEN 02/0051/0370/1907
BMSBG 02/0051/0370/1907 0371/1937		0370/1907	1 0 00247 0 01 0519+72
			SAW MILL RUN
		0370/1550	BMSBG 02/0051/0370/1907
			012 "DIA CIRC CONCR
018 "DIA CIRC CONCR			LEN=0099 INSTALLED UNKN

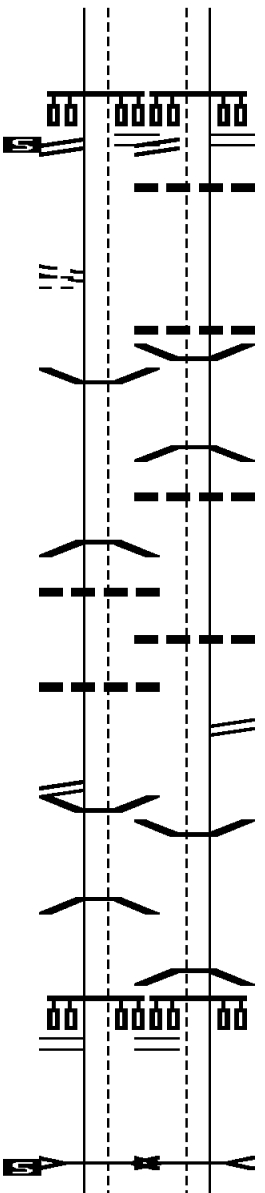
DIST: 11-1 SR: 51
RIGHT MUN: PITTSBURGH C

DIR: N TOTAL LEN: 36.696 MI. DIST: 11-1 SR: 51
LEFT MUN: PITTSBURGH C RIGHT MUN: PITTSBURGH C

(CITY)		0351/2445	00	0000	00		0350/2520	(CITY)
018 "DIA CIRC CONCR								
LEN=0050 INSTALLED UNKN	0351/2020		--	--				
018 "DIA CIRC CONCR								
LEN=0050 INSTALLED UNKN	0351/1850		--	--				
018 "DIA CIRC CONCR								
LEN=0050 INSTALLED UNKN	0351/1620		--	--				
ENGLERT ST			00	0000	00		ENGLERT ST	
(CITY)		0351/0545					(CITY)	
							0350/0630	
1 0 00247 0 01 0463+24 087617 FT						087659 FT	1 0 00247 0 01 0462+52	
LENGTH(AH 3003 BK 1692)	0351/0000	S	--	--	S	0350/0000	LENGTH(AH 3049 BK 1641)	
LEN=0050 INSTALLED UNKN	0341/1692		--	--				
018 "DIA CIRC CONCR								
LEN=0050 INSTALLED UNKN	0341/1440		--	--				
OVERBROOK BL			00	0000	00		OVERBROOK BL	
(CITY)		0341/1075					(CITY)	
							0340/1055	
018 "DIA CIRC CONCR								
LEN=0098 INSTALLED UNKN	0341/1002		--	--				
MAYTIDE ST			00	0000	00		MAYTIDE ST	
(CITY)		0341/0965					(CITY)	
							0340/0930	
			--	--			0340/0775	
SAINT NORBERT ST		0341/0705					0340/0680	018 "DIA CIRC CONCR
(CITY)								LEN=0050 INSTALLED UNKN
018 "DIA CIRC CONCR								SAINT NORBERT ST
LEN=0095 INSTALLED UNKN	0341/0655		--	--				(CITY)
			--	--			0340/0600	018 "DIA CIRC CONCR
UNDERWOOD ST							0340/0490	LEN=0050 INSTALLED UNKN
(CITY)		0341/0510					(CITY)	UNDERWOOD ST
							0340/0450	018 "DIA CIRC CONCR
			--	--				LEN=0050 INSTALLED UNKN
								GLENBURY ST
			00	00				(CITY)
							0340/0091	FROM 9120/0010 SH
			--	--				(CONN)
GLENBURY ST			00	00				
(CITY)								
TO 0088/0170 SH								
(CONN)								
		0341/0098						
1 0 00247 0 00 0447+61 085925 FT						086018 FT	1 0 00247 0 00 0447+61	

EXTRACT DATE: 12/28/2024 ROADWAY MANAGEMENT SYSTEM PAGE NUMBER: 195
PRINT DATE: 12/30/2024 SLD COUNTY/SR - ANNUAL PRINT COUNTY: ALLEGHENY

DIR: N TOTAL LEN: 36.696 MI. DIST: 11-1 SR: 51
LEFT MUN: PITTSBURGH C RIGHT MUN: PITTSBURGH C

SR 9120 CONNECTOR RD (SR9120 SEG 0010/0966)		SR 9120 CONNECTOR RD (SR9120 SEG 0010/0966)
LIBRARY RD (SR0088 SEG 0170/2302) LENGTH(AH 1692 BK 1710) 0341/0000		LIBRARY RD (SR0088 SEG 0170/2302) LENGTH(AH 1641 BK 1698) 0340/0000
FROM 0088/0170 SH (CONN) HILLVIEW ST (CITY) 0331/1600		0330/1687 018 "DIA CIRC CONCR LEN=0050 INSTALLED UNKN
BMS EN 02/0051/0330/1324 0331/1364		0330/1489 0330/1364 018 "DIA CIRC CONCR LEN=0050 INSTALLED UNKN BMS EN 02/0051/0330/1324
0 0 00000 0 00 0000+00 WEYMAN RUN BMSBG 02/0051/0330/1324 0331/1324 018 "DIA CIRC CONCR LEN=0095 INSTALLED UNKN 0331/1245		1 0 00330 0 06 0798+69 WEYMAN RUN BMSBG 02/0051/0330/1324 018 "DIA CIRC CONCR LEN=0050 INSTALLED UNKN
018 "DIA CIRC CONCR LEN=0095 INSTALLED UNKN 0331/1025		0330/1157 018 "DIA CIRC CONCR LEN=0050 INSTALLED UNKN
FAIRHAVEN RD (SR9115 SEG 0010/0000) 0331/0678 BMS EN 02/0051/0330/0395 0331/0390		0330/0817 SR 9120 CONNECTOR RD (SR9120 SEG 0010/0000)
1 0 00330 0 06 0785+92 WEYMAN RUN BMSBG 02/0051/0330/0395 0331/0348		0330/0415 BMS EN 02/0051/0330/0395
STEWART AV (SR3035 SEG 0030/1136) 0331/0117		0330/0373 1 0 00330 0 06 0785+92 WEYMAN RUN BMSBG 02/0051/0330/0395 STEWART AV (SR3035 SEG 0030/1136)
1 0 00330 0 06 0785+92 084215 FT WEYMAN RUN STRUCTURE LENGTH 16 FT BMSID 02/0051/0330/0000 LENGTH(AH 1710 BK 2141) 0331/0000		0330/0165 1 0 00330 0 06 0785+92 WEYMAN RUN STRUCTURE LENGTH 16 FT BMSID 02/0051/0330/0000 LENGTH(AH 1698 BK 2115) 018 "DIA CIRC CONCR

DIR: N TOTAL LEN: 36.696 MI. DIST: 11-1 SR: 51
LEFT MUN: PITTSBURGH C RIGHT MUN: PITTSBURGH C

EXTRACT DATE: 12/28/2024 ROADWAY MANAGEMENT SYSTEM PAGE NUMBER: 193
PRINT DATE: 12/30/2024 SLD COUNTY/SR - ANNUAL PRINT COUNTY: ALLEGHENY

DIR: N TOTAL LEN: 36.696 MI. DIST: 11-1 SR: 51
LEFT MUN: BRENTWOOD B RIGHT MUN: BRENTWOOD B

1 0 00330 0 06 0738+46 079456 FT
MARYLEA AV
(BORO)
DELCO RD
(BORO)

LENGTH(AH 2618 BK 3628) 0311/0000
018 "DIA CIRC CONCR
LEN=0185 INSTALLED UNKN 0301/3535

018 "DIA CIRC CONCR
LEN=0185 INSTALLED UNKN 0301/3340

018 "DIA CIRC CONCR
LEN=0185 INSTALLED UNKN 0301/3077
018 "DIA CIRC CONCR
LEN=0050 INSTALLED UNKN 0301/2825
TOWN SQUARE WY
(BORO)

0301/2744
018 "DIA CIRC CONCR
LEN=0050 INSTALLED UNKN 0301/2575
018 "DIA CIRC CONCR
LEN=0099 INSTALLED UNKN 0301/2340
OLD CLAIRTON RD
(BORO)

BROWNSVILLE RD
(BORO)
BROWNSVILLE RD
(BORO)

0301/0990

018 "DIA CIRC CONCR
LEN=0050 INSTALLED UNKN 0301/0410
BRENTWOOD
WHITEHALL B 0301/0371
018 "DIA CIRC CONCR
LEN=0050 INSTALLED UNKN 0301/0160
1 0 00330 0 06 0702+21 075828 FT
STILLEY RD

079551 FT 1 0 00330 0 06 0738+46
MARYLEA AV
(BORO)
DELCO RD
(BORO)

0310/0000 LENGTH(AH 2654 BK 3616)

0300/3406 018 "DIA CIRC CONCR
LEN=0075 INSTALLED UNKN

0300/3147 018 "DIA CIRC CONCR
LEN=0070 INSTALLED UNKN

TOWN SQUARE WY
(BORO)

0300/2714

0300/2110 OLD CLAIRTON RD
(BORO)
0300/1662 018 "DIA CIRC CONCR
LEN=0065 INSTALLED UNKN
0300/1109 LC TO BROWNSVILLE RD
(CONN)

BROWNSVILLE RD
(BORO)
BROWNSVILLE RD
(BORO)

0300/1023

0300/0542 018 "DIA CIRC CONCR
LEN=0050 INSTALLED UNKN
0300/0430 018 "DIA CIRC CONCR
LEN=0070 INSTALLED UNKN

0300/0262 BRENTWOOD
WHITEHALL B

075935 FT 1 0 00330 0 06 0702+11
STILLEY RD

EXTRACT DATE: 12/28/2024 ROADWAY MANAGEMENT SYSTEM PAGE NUMBER: 192
PRINT DATE: 12/30/2024 SLD COUNTY/SR - ANNUAL PRINT COUNTY: ALLEGHENY

DIR: N TOTAL LEN: 36.696 MI. DIST: 11-1 SR: 51
LEFT MUN: WHITEHALL B RIGHT MUN: WHITEHALL B

(SR3046 SEG 0010/0000) LENGTH(AH 3628 BK 3701) 0301/0000	==	0300/0000 0290/3490	(SR3046 SEG 0010/0000) LENGTH(AH 3616 BK 3672) OLD CLAIRTON RD (BORO)
024 "DIA CIRC CONCR LEN=0045 INSTALLED UNKN 0291/3455	==		
018 "DIA CIRC CONCR LEN=0045 INSTALLED UNKN 0291/3220	==	0290/3229	018 "DIA CIRC CONCR LEN=0065 INSTALLED UNKN OLD CLAIRTON RD (BORO)
	==	0290/3005	018 "DIA CIRC CONCR LEN=0050 INSTALLED UNKN 018 "DIA CIRC CONCR LEN=0065 INSTALLED UNKN
	==	0290/2636	
	==	0290/2118	
018 "DIA CIRC CONCR LEN=0045 INSTALLED UNKN 0291/2070	==		
018 "DIA CIRC CONCR LEN=0045 INSTALLED UNKN 0291/1890	==		
GLEN ELM DR (BORO)	00 0000 00		GLEN ELM DR (BORO)
0291/1855	==	0290/1865	018 "DIA CIRC CONCR LEN=0065 INSTALLED UNKN 018 "DIA CIRC CONCR LEN=0065 INSTALLED UNKN
	==	0290/1842	BEALL DR (BORO)
BEALL DR (BORO)	00 0000 00	0290/1411	
0291/1394	==	0290/1398	018 "DIA CIRC CONCR LEN=0100 INSTALLED UNKN 018 "DIA CIRC CONCR LEN=0065 INSTALLED UNKN
	==	0290/1121	
	==	0290/0678	
018 "DIA CIRC CONCR LEN=0050 INSTALLED UNKN 0291/0560	==	0290/0380	018 "DIA CIRC CONCR LEN=0050 INSTALLED UNKN
	==		
018 "DIA CIRC CONCR LEN=0050 INSTALLED UNKN 0291/0320	==		
BOROUGH PARK DR (BORO)	00 00		
0291/0062	==		
	==		
1 0 00330 0 06 0667+53 072127 FT NURNBERGER DR (BORO)	00 0000 00	0290/0061 072263 FT	BOROUGH PARK DR (BORO)
	==		1 0 00330 0 06 0665+25 NURNBERGER DR (BORO)
LENGTH(AH 3701 BK 2695) 0291/0000	==	0290/0000	LENGTH(AH 3672 BK 2653) CLAIRTON AV
CLAIRTON AV	==		

EXTRACT DATE: 12/28/2024 ROADWAY MANAGEMENT SYSTEM PAGE NUMBER: 191
PRINT DATE: 12/30/2024 SLD COUNTY/SR - ANNUAL PRINT COUNTY: ALLEGHENY

DIR: N TOTAL LEN: 36.696 MI. DIST: 11-1 SR: 51
LEFT MUN: WHITEHALL B RIGHT MUN: WHITEHALL B

(BORO)	0281/2525	==	0280/2411	(BORO)
BR STREETS R			BR STREETS R	
STRUCTURE LENGTH 12 FT			STRUCTURE LENGTH 12 FT	
BMSID 02/0051/0280/2130	0281/2285	>=	0280/2163	BMSID 02/0051/0280/2130
MAXWELL DR			0280/1880	MAXWELL DR
(BORO)			(BORO)	
018 "DIA CIRC CONCR	0281/1930	==		
LEN=0050 INSTALLED UNKN	0281/1622	==		
018 "DIA CIRC CONCR			0280/1356	018 "DIA CIRC CONCR
LEN=0050 INSTALLED UNKN	0281/1360	==	LEN=0065 INSTALLED UNKN	
018 "DIA CIRC CONCR				
LEN=0050 INSTALLED UNKN	0281/1085	==		
			0280/0272	WHITEHALL
				BALDWIN B
				STREETS RUN RD
				(SR2046 SEG 0030/0000)
018 "DIA CIRC CONCR			0280/0253	STREETS RUN RD
LEN=0040 INSTALLED UNKN	0281/0330	==		(SR2046 SEG 0030/0000)
STREETS RUN RD				
(SR2046 SEG 0030/0000)				
STREETS RUN RD				
(SR2046 SEG 0030/0000)	0281/0295	==		
1 0 00330 0 06 0638+26	069432 FT			
LEECH DR				
(BORO)				
WHITEHALL				
BALDWIN B				
LENGTH(AH 2695 BK 3067)	0281/0000	==	069610 FT	1 0 00330 0 06 0638+30
			0280/0000	LENGTH(AH 2653 BK 3117)
				READSHAW WY
BRENTVIEW RD			0270/3064	(BORO)
(BORO)				BRENTVIEW RD
	0271/2493	==	0270/2495	(BORO)
GRACE ST				GRACE ST
(BORO)			0270/2340	(BORO)
018 "DIA CIRC CONCR	0271/2320	==		
LEN=0050 INSTALLED UNKN	0271/1950	==		

EXTRACT DATE: 12/28/2024 ROADWAY MANAGEMENT SYSTEM PAGE NUMBER: 190
PRINT DATE: 12/30/2024 SLD COUNTY/SR - ANNUAL PRINT COUNTY: ALLEGHENY

DIR: N TOTAL LEN: 36.696 MI. DIST: 11-1 SR: 51
LEFT MUN: BALDWIN B RIGHT MUN: BALDWIN B

IRWIN DR
(BORO)

0271/1875

00 0000 00

0270/1895

IRWIN DR
(BORO)

018 "DIA CIRC CONCR
LEN=0050 INSTALLED UNKN
FIDELITY DR
(BORO)

0271/1730

0270/1801

015 "DIA CIRC CONCR
LEN=0050 INSTALLED UNKN

0271/1510

== ==

0270/1530

FIDELITY DR
(BORO)

018 "DIA CIRC CONCR
LEN=0050 INSTALLED UNKN
CSX RAIL TRANSPORTATION
OVERPASS IS RR X-ING
RAMP CC RD
(SR8084 SEG 0500/0000)
RAMP C RD
(SR8084 SEG 0510/0361)
018 "DIA CIRC CONCR
LEN=0050 INSTALLED UNKN

0271/1440

0270/1451

STRUCTURE LENGTH 29 FT
BMSID 02/0051/0270/1451

0271/1190

==

0270/1188

CSX RAIL TRANSPORTATION
OVERPASS IS RR X-ING

0271/0830

==

0270/0690

RAMP B RD
(SR8084 SEG 0750/0382)

0271/0780

==

0270/0650

RAMP BB RD
(SR8084 SEG 0760/0000)

BALDWIN
PLEASANT HILLS B
BMSSEN 02/0051/0270/0445
1 0 00330 0 06 0612+17
SR 2040 LEBANON CHURCH
BMSBG 02/0051/0270/0445

0271/0640

0270/0638

BALDWIN
PLEASANT HILLS B

0271/0512

0270/0517

BMSSEN 02/0051/0270/0445
1 0 00330 0 06 0612+17

0271/0440

0270/0445

SR 2040 LEBANON CHURCH
BMSBG 02/0051/0270/0445

018 "DIA CIRC CONCR
LEN=0050 INSTALLED UNKN
RAMP DD RD
(SR8084 SEG 0260/0000)
RAMP D RD
(SR8084 SEG 0250/0397)

0271/0265

0270/0335

RAMP A RD
(SR8084 SEG 0020/0329)

0271/0205

==

0270/0290

RAMP AA RD
(SR8084 SEG 0010/0000)

018 "DIA CIRC CONCR
LEN=0050 INSTALLED UNKN
1 0 00330 0 05 0562+45 066365 FT
OLD CLAIRTON RD
(CNTY)
OLD LEBANON CHURCH RD

0271/0005

0270/0090

018 "DIA CIRC CONCR
LEN=0060 INSTALLED UNKN

066493 FT

1 0 00330 0 05 0562+45
OLD CLAIRTON RD
(CNTY)
OLD LEBANON CHURCH RD

EXTRACT DATE: 12/28/2024 ROADWAY MANAGEMENT SYSTEM PAGE NUMBER: 189
PRINT DATE: 12/30/2024 SLD COUNTY/SR - ANNUAL PRINT COUNTY: ALLEGHENY

DIR: N TOTAL LEN: 36.696 MI. DIST: 11-1 SR: 51
LEFT MUN: PLEASANT HILLS B RIGHT MUN: PLEASANT HILLS B

(CNTY)

LENGTH(AH 3067 BK 2747) 0271/0000
018 "DIA CIRC CONCR
LEN=0050 INSTALLED UNKN 0261/2700

PLEASANT HILLS BL
(BORO) 0261/1790

018 "DIA CIRC CONCR
LEN=0050 INSTALLED UNKN 0261/1440
GLENBURN DR
(BORO)

0261/1415

018 "DIA CIRC CONCR
LEN=0050 INSTALLED UNKN 0261/1380

018 "DIA CIRC CONCR

LEN=0050 INSTALLED UNKN 0261/0800

018 "DIA CIRC CONCR

LEN=0050 INSTALLED UNKN 0261/0510

018 "DIA CIRC CONCR

LEN=0050 INSTALLED UNKN 0261/0390

018 "DIA CIRC CONCR

LEN=0050 INSTALLED UNKN 0261/0210

1 0 00330 0 05 0536+04 063618 FT

LENGTH(AH 2747 BK 2696) 0261/0000

PLEASANT HILLS BL

(BORO) 0251/2589

018 "DIA CIRC CONCR

LEN=0178 INSTALLED UNKN 0251/2230

018 "DIA CIRC CONCR

LEN=0178 INSTALLED UNKN 0251/2080

018 "DIA CIRC CONCR

LEN=0050 INSTALLED UNKN 0251/1900

CENTURY III MALL ENT RD

(PRDR) 0251/1520

018 "DIA CIRC CONCR

LEN=0040 INSTALLED UNKN 0251/1410

018 "DIA CIRC CONCR

LEN=0050 INSTALLED UNKN 0251/1269

018 "DIA CIRC CONCR

LEN=0050 INSTALLED UNKN 0251/1230

018 "DIA CIRC CONCR

LEN=0050 INSTALLED UNKN 0251/1130

(CNTY)

0270/0000 LENGTH(AH 3117 BK 2618)

0260/1695 PLEASANT HILLS BL
(BORO)

0260/1309 GLENBURN DR
(BORO)

063875 FT 1 0 00330 0 05 0536+14
0260/0000 LENGTH(AH 2618 BK 2857)

0250/1560 CENTURY III MALL ENT RD
(PRDR)

018 "DIA CIRC CONCR

EXTRACT DATE: 12/28/2024 ROADWAY MANAGEMENT SYSTEM PAGE NUMBER: 188
PRINT DATE: 12/30/2024 SLD COUNTY/SR - ANNUAL PRINT COUNTY: ALLEGHENY

DIR: N TOTAL LEN: 36.696 MI. DIST: 11-1 SR: 51
LEFT MUN: PLEASANT HILLS B RIGHT MUN: PLEASANT HILLS B

018 "DIA CIRC CONCR LEN=0050 INSTALLED UNKN 0251/0950	0250/1005 LEN=0050 INSTALLED UNKN
018 "DIA CIRC CONCR LEN=0050 INSTALLED UNKN 0251/0795	018 "DIA CIRC CONCR LEN=0050 INSTALLED UNKN
CENTURY III MALL DR (PRDR)	CENTURY III MALL DR (PRDR)
0251/0770	0250/0805
018 "DIA CIRC CONCR LEN=0050 INSTALLED UNKN 0251/0630	
018 "DIA CIRC CONCR LEN=0050 INSTALLED UNKN 0251/0450	
018 "DIA CIRC CONCR LEN=0040 INSTALLED UNKN 0251/0010	
1 0 00330 0 05 0508+73 060922 FT (APRA) CENTURY III MALL FRED FIORE DR (BORO) CENTURY III MALL DR (PRDR)	061018 FT 1 0 00330 0 05 0508+64 (APRA) CENTURY III MALL FRED FIORE DR (BORO) CENTURY III MALL DR (PRDR)
LENGTH(AH 2696 BK 2291) 0251/0000	0250/0000 LENGTH(AH 2857 BK 2206)
018 "DIA CIRC CONCR LEN=0230 INSTALLED UNKN 0241/1900	
018 "DIA CIRC CONCR LEN=0060 INSTALLED UNKN 0241/1385	018 "DIA CIRC CONCR LEN=0050 INSTALLED UNKN
SOUTHLAND MALL RD (PRDR)	
0241/1159	SOUTHLAND MALL RD (PRDR)
018 "DIA CIRC CONCR LEN=0050 INSTALLED UNKN 0241/1095	0240/1049
018 "DIA CIRC CONCR LEN=0050 INSTALLED UNKN 0241/0925	
SOUTHLAND MALL RD (PRDR)	SOUTHLAND MALL RD (PRDR)
0241/0764	0240/0655
018 "DIA CIRC CONCR LEN=0050 INSTALLED UNKN 0241/0625	
	0240/0317 018 "DIA CIRC CONCR LEN=0050 INSTALLED UNKN

EXTRACT DATE: 12/28/2024 ROADWAY MANAGEMENT SYSTEM PAGE NUMBER: 187
PRINT DATE: 12/30/2024 SLD COUNTY/SR - ANNUAL PRINT COUNTY: ALLEGHENY

DIR: N TOTAL LEN: 36.696 MI. DIST: 11-1 SR: 51
LEFT MUN: PLEASANT HILLS B RIGHT MUN: PLEASANT HILLS B

018 "DIA CIRC CONCR LEN=0040 INSTALLED UNKN 0241/0277 1 0 00330 0 05 0485+40 058631 FT LENGTH(AH 2291 BK 1883) 0241/0000	058812 FT 1 0 00330 0 05 0485+66 0240/0000 LENGTH(AH 2206 BK 1930) 0230/1900 018 "DIA CIRC CONCR LEN=0010 INSTALLED UNKN
018 "DIA CIRC CONCR LEN=0050 INSTALLED UNKN 0231/1845	0230/1678 018 "DIA CIRC CONCR LEN=0010 INSTALLED UNKN BRUCETON RD (BORO)
BRUCETON RD (BORO) 0231/1675 018 "DIA CIRC CONCR LEN=0050 INSTALLED UNKN 0231/1612 018 "DIA CIRC CONCR LEN=0175 INSTALLED UNKN 0231/1070	0230/1615
1 0 00330 0 05 0466+57 056748 FT LENGTH(AH 1883 BK 2215) 0231/0000 LEN=0015 INSTALLED UNKN 0221/2215 018 "DIA CIRC CONCR LEN=0015 INSTALLED UNKN 0221/2195	056882 FT 1 0 00330 0 05 0466+16 0230/0000 LENGTH(AH 1930 BK 2171)
018 "DIA CIRC CONCR LEN=0015 INSTALLED UNKN 0221/1625 BMSBN 02/0051/0220/1065 0221/1175	0220/1693 018 "DIA CIRC CONCR LEN=0010 INSTALLED UNKN
1 0 00330 0 05 0455+46 LEWIS RUN BMSBG 02/0051/0220/1065 0221/1147	0220/1124 018 "DIA CIRC CONCR LEN=0010 INSTALLED UNKN
LINDSAY-SNYDER RD (BORO) LEWIS RUN RD (SR2032 SEG 0010/0000) FROM LINDSAY-SNYDER RD (BORO)	0220/1093 BMSBN 02/0051/0220/1065 1 0 00330 0 05 0455+46 LEWIS RUN BMSBG 02/0051/0220/1065 FROM 2032/0010 SH (CONN) 0220/1065 018 "DIA CIRC CONCR LEN=0010 INSTALLED UNKN LINDSAY-SNYDER RD (BORO) LEWIS RUN RD (SR2032 SEG 0010/0000) 0220/1050 0220/1047 0220/0975
0221/1049 0221/0993	018 "DIA CIRC CONCR

DIR: N TOTAL LEN: 36.696 MI. DIST: 11-1 SR: 51
LEFT MUN: PLEASANT HILLS B RIGHT MUN: PLEASANT HILLS B

EXTRACT DATE: 12/28/2024 ROADWAY MANAGEMENT SYSTEM PAGE NUMBER: 185
PRINT DATE: 12/30/2024 SLD COUNTY/SR - ANNUAL PRINT COUNTY: ALLEGHENY

DIR: N TOTAL LEN: 36.696 MI. DIST: 11-1 SR: 51
LEFT MUN: JEFFERSON HILLS B RIGHT MUN: JEFFERSON HILLS B

(CNTY)				(CNTY)
COAL VALLEY RD				COAL VALLEY RD
(CNTY)				(CNTY)
BMS EN 02/0051/0210/0628	0211/0825		0210/0866	
1 0 00330 0 05 0421+74	0211/0609			
LEWIS RUN				
BMSBG 02/0051/0210/0628	0211/0580		0210/0657	BMS EN 02/0051/0210/0628
				1 0 00330 0 05 0421+74
			0210/0628	LEWIS RUN
LEWIS RUN RD				BMSBG 02/0051/0210/0628
(BORO)	0211/0256			
			0210/0209	LEWIS RUN RD
018 "DIA CIRC CONCR				(BORO)
LEN=0045 INSTALLED UNKN	0211/0222			
BMS EN 02/0051/0210/0000	0211/0030		0210/0030	BMS EN 02/0051/0210/0000
1 0 00330 0 05 0415+88	051729 FT		051780 FT	1 0 00330 0 05 0415+88
LEWIS RUN				LEWIS RUN
BMSBG 02/0051/0210/0000			0210/0000	BMSBG 02/0051/0210/0000
LENGTH(AH 2804 BK 1728)	0211/0000			LENGTH(AH 2931 BK 1704)
018 "DIA CIRC CONCR				
LEN=0050 INSTALLED UNKN	0201/1658			
ELLIOT DR				
(BORO)	0201/1640		0200/1652	ELLIOT DR
018 "DIA CIRC CONCR				(BORO)
LEN=0050 INSTALLED UNKN	0201/1550			
ELLIOT DR			0200/1455	ELLIOT DR
(BORO)	0201/1455			(BORO)
LEWIS RUN				LEWIS RUN
STRUCTURE LENGTH 23 FT			0200/1041	STRUCTURE LENGTH 23 FT
BMSID 02/0051/0200/1015	0201/0990			BMSID 02/0051/0200/1015
			0200/0735	018 "DIA CIRC CONCR
				LEN=0045 INSTALLED UNKN
			0200/0557	018 "DIA CIRC CONCR
				LEN=0045 INSTALLED UNKN
			0200/0375	030 "DIA CIRC CONCR
				LEN=0045 INSTALLED UNKN
018 "DIA CIRC CONCR				
LEN=0050 INSTALLED UNKN	0201/0360		0200/0196	018 "DIA CIRC CONCR
				LEN=0045 INSTALLED UNKN
			0200/0080	018 "DIA CIRC CONCR
				LEN=0045 INSTALLED UNKN
018 "DIA CIRC CONCR				
LEN=0099 INSTALLED UNKN	0201/0010		050076 FT	1 0 00330 0 05 0386+63
1 0 00330 0 05 0386+63	050001 FT		0200/0000	LENGTH(AH 1704 BK 1296)
LENGTH(AH 1728 BK 1269)	0201/0000			018 "DIA CIRC CONCR

DIR: N TOTAL LEN: 36.696 MI. DIST: 11-1 SR: 51
LEFT MUN: JEFFERSON HILLS B RIGHT MUN: JEFFERSON HILLS B

EXTRACT DATE: 12/28/2024 ROADWAY MANAGEMENT SYSTEM PAGE NUMBER: 183
PRINT DATE: 12/30/2024 SLD COUNTY/SR - ANNUAL PRINT COUNTY: ALLEGHENY

DIR: N TOTAL LEN: 36.696 MI. DIST: 11-1 SR: 51
LEFT MUN: JEFFERSON HILLS B RIGHT MUN: JEFFERSON HILLS B

LEWIS RUN STRUCTURE LENGTH 28 FT BMSID 02/0051/0170/0784 0171/0927 TURNPIKE RAMP RD TOLL 4 (TNPK) 0171/0560 TURNPIKE RAMP RD TOLL 4 (TNPK) JEFFERSON BL (TNPK) 1 0 00330 0 05 0337+05 043891 FT 0171/0029 TURNPIKE RAMP RD TOLL 4 043941 FT (TNPK) JEFFERSON BL (TNPK) LENGTH(AH 1659 BK 2837) 0171/0000 PA TPK (TOLL 43) OP ID 02/7043/9900/5332 0161/2805 RETAINING WALL BMSID 02/0051/0161/2413 0161/2413 018 "DIA CIRC CONCR LEN=0050 INSTALLED UNKN 0161/2300 018 "DIA CIRC CONCR LEN=0099 INSTALLED UNKN 0161/1990 OLD CLAIRTON RD (CNTY) 0161/1873 LEWIS RUN STRUCTURE LENGTH 33 FT BMSID 02/0051/0161/1640 0161/1592 018 "DIA CIRC CONCR LEN=0099 INSTALLED UNKN 0161/1520 018 "DIA CIRC CONCR LEN=0099 INSTALLED UNKN 0161/1330		0170/0948 LEWIS RUN STRUCTURE LENGTH 28 FT BMSID 02/0051/0170/0784 TURNPIKE RAMP RD TOLL 4 (TNPK) JEFFERSON BL (TNPK) 1 0 00330 0 05 0337+05 TURNPIKE RAMP RD TOLL 4 (TNPK) JEFFERSON BL (TNPK) LENGTH(AH 1915 BK 2852) PA TPK (TOLL 43) OP ID 02/7043/9900/5332 TURNPIKE RAMP RD TOLL 4 (CONN) 036 "DIA CIRC CONCR LEN=0050 INSTALLED UNKN 018 "DIA CIRC CONCR LEN=0050 INSTALLED UNKN 018 "DIA CIRC CONCR LEN=0050 INSTALLED UNKN OLD CLAIRTON RD (CNTY) 018 "DIA CIRC CONCR LEN=0050 INSTALLED UNKN 018 "DIA CIRC CONCR LEN=0050 INSTALLED UNKN
--	--	---

DIST: 11-1 SR: 51
RIGHT MUN: JEFFERSON HILLS B

EXTRACT DATE: 12/28/2024 ROADWAY MANAGEMENT SYSTEM PAGE NUMBER: 181
PRINT DATE: 12/30/2024 SLD COUNTY/SR - ANNUAL PRINT COUNTY: ALLEGHENY

DIR: N TOTAL LEN: 36.696 MI. DIST: 11-1 SR: 51
LEFT MUN: JEFFERSON HILLS B RIGHT MUN: JEFFERSON HILLS B

024 "DIA CIRC CONCR LEN=0075 INSTALLED UNKN 0151/0530	018 "DIA CIRC CONCR LEN=0050 INSTALLED UNKN
018 "DIA CIRC CONCR LEN=0011 INSTALLED UNKN 0151/0520	018 "DIA CIRC CONCR LEN=0050 INSTALLED UNKN
1 0 00330 0 05 0284+00 038445 FT	018 "DIA CIRC CONCR LEN=0050 INSTALLED UNKN
SCOTIA HOLLOW RD	018 "DIA CIRC CONCR LEN=0050 INSTALLED UNKN
(BORO)	018 "DIA CIRC CONCR LEN=0050 INSTALLED UNKN
LENGTH(AH 2609 BK 2000) 0151/0000	018 "DIA CIRC CONCR LEN=0050 INSTALLED UNKN
SCOTIA HOLLOW RD	018 "DIA CIRC CONCR LEN=0050 INSTALLED UNKN
(BORO)	018 "DIA CIRC CONCR LEN=0050 INSTALLED UNKN
018 "DIA CIRC CONCR LEN=0059 INSTALLED UNKN 0141/1742	018 "DIA CIRC CONCR LEN=0050 INSTALLED UNKN
018 "DIA CIRC CONCR LEN=0060 INSTALLED UNKN 0141/1288	018 "DIA CIRC CONCR LEN=0050 INSTALLED UNKN
018 "DIA CIRC CONCR LEN=0011 INSTALLED UNKN 0141/1227	018 "DIA CIRC CONCR LEN=0050 INSTALLED UNKN
018 "DIA CIRC CONCR LEN=0011 INSTALLED UNKN 0141/0985	018 "DIA CIRC CONCR LEN=0050 INSTALLED UNKN
018 "DIA CIRC CONCR LEN=0244 INSTALLED UNKN 0141/0983	018 "DIA CIRC CONCR LEN=0050 INSTALLED UNKN
(APRA) MACSON ENT	018 "DIA CIRC CONCR LEN=0050 INSTALLED UNKN
MACSON DR	018 "DIA CIRC CONCR LEN=0050 INSTALLED UNKN
(PRDR)	018 "DIA CIRC CONCR LEN=0050 INSTALLED UNKN
018 "DIA CIRC CONCR LEN=0030 INSTALLED UNKN 0141/0734	018 "DIA CIRC CONCR LEN=0050 INSTALLED UNKN
SIGN: CANTILEVER	018 "DIA CIRC CONCR LEN=0050 INSTALLED UNKN
BMSID 02/0051/0141/0235 0141/0235	018 "DIA CIRC CONCR LEN=0050 INSTALLED UNKN
1 0 00330 0 05 0263+32 036445 FT	018 "DIA CIRC CONCR LEN=0050 INSTALLED UNKN
KNIGHT ROAD	018 "DIA CIRC CONCR LEN=0050 INSTALLED UNKN
OP ID 02/2028/0050/0000	018 "DIA CIRC CONCR LEN=0050 INSTALLED UNKN
LENGTH(AH 2000 BK 3582) 0141/0000	018 "DIA CIRC CONCR LEN=0050 INSTALLED UNKN
038394 FT 1 0 00330 0 05 0284+00	018 "DIA CIRC CONCR LEN=0050 INSTALLED UNKN
0150/0000 LENGTH(AH 2695 BK 1884)	018 "DIA CIRC CONCR LEN=0050 INSTALLED UNKN
0140/1115	018 "DIA CIRC CONCR LEN=0050 INSTALLED UNKN
0140/0825	018 "DIA CIRC CONCR LEN=0050 INSTALLED UNKN
0140/0695	018 "DIA CIRC CONCR LEN=0050 INSTALLED UNKN
0140/0320	018 "DIA CIRC CONCR LEN=0050 INSTALLED UNKN
0140/0290	018 "DIA CIRC CONCR LEN=0050 INSTALLED UNKN
036510 FT 1 0 00330 0 05 0263+32	018 "DIA CIRC CONCR LEN=0050 INSTALLED UNKN
KNIGHT ROAD	018 "DIA CIRC CONCR LEN=0050 INSTALLED UNKN
OP ID 02/2028/0050/0000	018 "DIA CIRC CONCR LEN=0050 INSTALLED UNKN
LENGTH(AH 1884 BK 3655)	018 "DIA CIRC CONCR LEN=0050 INSTALLED UNKN

EXTRACT DATE: 12/28/2024 ROADWAY MANAGEMENT SYSTEM PAGE NUMBER: 180
PRINT DATE: 12/30/2024 SLD COUNTY/SR - ANNUAL PRINT COUNTY: ALLEGHENY

DIR: N TOTAL LEN: 36.696 MI. DIST: 11-1 SR: 51
LEFT MUN: JEFFERSON HILLS B RIGHT MUN: JEFFERSON HILLS B

018 "DIA CIRC CONCR
LEN=0055 INSTALLED UNKN 0131/3330
FR 51S TO SR 2028 RAMP
(SR8077 SEG 0262/0000) 0131/3059

024 "DIA CIRC CONCR
LEN=0030 INSTALLED UNKN 0131/3030
TO 51S FR SR 2028 RAMP
(SR8077 SEG 0252/0767) 0131/2978

018 "DIA CIRC CONCR
LEN=0060 INSTALLED UNKN 0131/2710
018 "DIA CIRC CONCR
LEN=0055 INSTALLED UNKN 0131/2630
018 "DIA CIRC CONCR
LEN=0060 INSTALLED UNKN 0131/2300
018 "DIA CIRC CONCR
LEN=0099 INSTALLED UNKN 0131/1991
018 "DIA CIRC CONCR
LEN=0065 INSTALLED UNKN 0131/1670
018 "DIA CIRC CONCR
LEN=0099 INSTALLED UNKN 0131/1462
018 "DIA CIRC CONCR
LEN=0065 INSTALLED UNKN 0131/1312
018 "DIA CIRC CONCR
LEN=0055 INSTALLED UNKN 0131/1046
018 "DIA CIRC CONCR
LEN=0066 INSTALLED UNKN 0131/0835
018 "DIA CIRC CONCR
LEN=0099 INSTALLED UNKN 0131/0578
018 "DIA CIRC CONCR
LEN=0056 INSTALLED UNKN 0131/0382
018 "DIA CIRC CONCR
LEN=0099 INSTALLED UNKN 0131/0015
1 0 00330 0 05 0229+64 032863 FT

JEFFERSON HILLS
WEST ELIZABETH B
LENGTH(AH 3582 BK 1512) 0131/0000

SIGN: 2 CHORD TRUSS
BMSID 02/0051/0121/0445 0121/0445
BMS EN 02/0051/0121/0210 0121/0318

0130/3345 LEN=0050 INSTALLED UNKN

0130/3040 012 "DIA CIRC CONCR
LEN=0050 INSTALLED UNKN

0130/2825 SR 2028 TO SR 51N RAMP
(SR8077 SEG 0020/1105)
0130/2750 SR 51N TO SR 2028 RAMP
(SR8077 SEG 0010/0000)

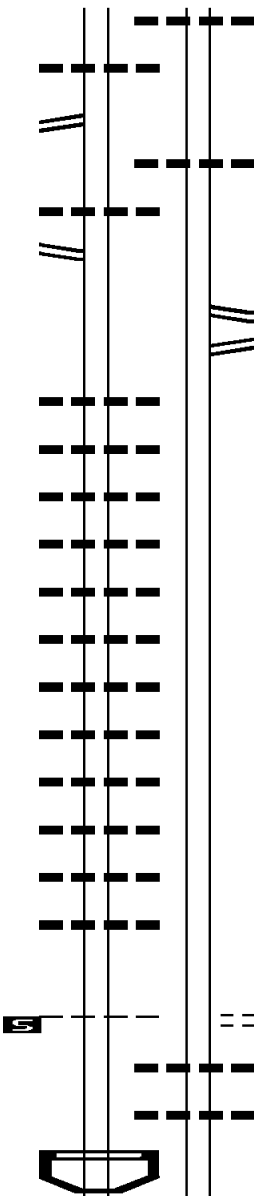
032855 FT 1 0 00330 0 05 0229+64

HIGH RD
(BORO)
LENGTH(AH 3655 BK 1360)
018 "DIA CIRC CONCR
LEN=0050 INSTALLED UNKN
018 "DIA CIRC CONCR
LEN=0070 INSTALLED UNKN

0130/0000

0120/1050

0120/0670



EXTRACT DATE: 12/28/2024 ROADWAY MANAGEMENT SYSTEM PAGE NUMBER: 179
PRINT DATE: 12/30/2024 SLD COUNTY/SR - ANNUAL PRINT COUNTY: ALLEGHENY

DIR: N TOTAL LEN: 36.696 MI. DIST: 11-1 SR: 51
LEFT MUN: WEST ELIZABETH B RIGHT MUN: WEST ELIZABETH B

1 0 00330 0 04 0225+08
SR 0837 NB SB
BMSBG 02/0051/0121/0210 0121/0228

1 0 00330 0 04 0211+71 031351 FT
CIRCLE SR 51N TO SR 51
(SR8073 SEG 0502/0159)
LENGTH(AH 1512 BK 0897) 0121/0000
LEN=0065 INSTALLED UNKN 0115/0896

RAMP FR 837N TO SR 51 S
(SR8073 SEG 0522/0084) 0115/0615

SIGN: 4 CHORD TRUSS
BMSID 02/0051/0115/0510 0115/0510

RAMP FR 51S TO SR 837 S
(SR8073 SEG 0510/0000) 0115/0325
018 "DIA CIRC CONCR
LEN=0050 INSTALLED UNKN 0115/0193

018 "DIA CIRC CONCR
LEN=0050 INSTALLED UNKN 0115/0065
1 0 00330 0 04 0203+96 030454 FT
SIGN: 2 CHORD TRUSS
BMSID 02/0051/0115/0000
LENGTH(AH 0897 BK 2001) 0115/0000
SR 51S TO 51N CIRCLE RD
(SR8073 SEG 0532/0000) 0111/1951
BMSEN 02/0051/0111/1559 0111/1917

BMSEN 02/0051/0110/0000 0111/1502
1 0 00330 0 04 0184+69
LOCAL ROAD
BMSBG 02/0051/0111/1559 0111/1475

0120/0162 030 "DIA CIRC CONCR
031495 FT LEN=0060 INSTALLED UNKN
1 0 00330 0 04 0211+71
SR 51N TO 51S CIRCLE RD
(SR8073 SEG 0502/0000)
0120/0000 LENGTH(AH 1360 BK 1001)

0114/0973 018 "DIA CIRC CONCR
0114/0923 LEN=0050 INSTALLED UNKN
SIGN: CANTILEVER
BMSID 02/0051/0114/0923
RAMP FR 51N TO 837S SH
(SR8073 SEG 0512/0000)
0114/0755 018 "DIA CIRC CONCR
0114/0632 LEN=0050 INSTALLED UNKN
SIGN: 4 CHORD TRUSS
0114/0570 BMSID 02/0051/0114/0570
SR 837 TO SR 51N RAMP R
(SR8073 SEG 0542/0180)
0114/0460 012 "DIA CIRC CONCR
0114/0436 LEN=0060 INSTALLED UNKN

0114/0175 JEFFERSON HILLS
WEST ELIZABETH B

030494 FT 1 0 00330 0 04 0203+96
SR 51S TO 51N CIRCLE RD
(SR8073 SEG 0532/0084)
0114/0000 LENGTH(AH 1001 BK 2040)

0110/1990 BMSEN 02/0051/0110/1552
0110/1695 SR 51N TO SR 8073 RAMP
(SR8073 SEG 0750/0000)
SIGN: 4 CHORD TRUSS
0110/1680 BMSID 02/0051/0110/1680
1 0 00330 0 04 0184+69
BMSEN 02/0051/0110/0000
SR 837
0110/1502 BMSBG 02/0051/0110/1552

EXTRACT DATE: 12/28/2024 ROADWAY MANAGEMENT SYSTEM PAGE NUMBER: 178
PRINT DATE: 12/30/2024 SLD COUNTY/SR - ANNUAL PRINT COUNTY: ALLEGHENY

DIR: N TOTAL LEN: 36.696 MI. DIST: 11-1 SR: 51
LEFT MUN: WEST ELIZABETH B RIGHT MUN: WEST ELIZABETH B

WEST ELIZABETH
ELIZABETH B

0111/0622

1 0 00330 0 04 0184+69 028453 FT
NC SR 0051 SH
SR 2001 (SECOND ST.)
BMSBG 02/0051/0110/0000
LENGTH(AH 2001 BK 1756) 0111/0000

018 "DIA CIRC CONCR
LEN=0050 INSTALLED UNKN 0101/1500
SIGN: CANTILEVER
BMSID 02/0051/0101/1526 0101/1446

RAMP FR SR 51 S TO 3RD
(SR8073 SEG 0260/0000) 0101/1326
018 "DIA CIRC CONCR
LEN=0020 INSTALLED UNKN 0101/1212
RAMP FR 3RD ST TO SR51
(SR8073 SEG 0250/0251) 0101/1107

018 "DIA CIRC CONCR
LEN=0050 INSTALLED UNKN 0101/0905
018 "DIA CIRC CONCR
LEN=0050 INSTALLED UNKN 0101/0670

018 "DIA CIRC CONCR
LEN=0050 INSTALLED UNKN 0101/0445
ELIZABETH
FORWARD T 0101/0328

018 "DIA CIRC CONCR
LEN=0050 INSTALLED UNKN 0101/0303
018 "DIA CIRC CONCR
LEN=0030 INSTALLED UNKN 0101/0167

1 0 00330 0 03 0168+50 026697 FT
018 "DIA CIRC CONCR
LEN=0050 INSTALLED UNKN
LENGTH(AH 1756 BK 2046) 0101/0000

018 "DIA CIRC CONCR
LEN=0040 INSTALLED UNKN 0091/1800
018 "DIA CIRC CONCR
LEN=0100 INSTALLED UNKN 0091/1260

BMS EN 02/0051/0090/0844 0091/0817

0110/0622 WEST ELIZABETH
ELIZABETH B

028454 FT 1 0 00330 0 04 0184+69
NC SR 0051 SH
SR 2001 (SECOND ST.)
BMSBG 02/0051/0110/0000
LENGTH(AH 2040 BK 1695)
RAMP FR 3RD ST TO SR51
0110/0000 (SR8073 SEG 0020/0620)
0100/1535

0100/1335 RAMP FR SR 51 N TO 3RD
(SR8073 SEG 0010/0000)

0100/1090 018 "DIA CIRC CONCR
LEN=0040 INSTALLED UNKN

0100/0534 018 "DIA CIRC CONCR
LEN=0040 INSTALLED UNKN

0100/0328 ELIZABETH
FORWARD T

026759 FT 1 0 00330 0 03 0168+50
PENNEMAN AV
(BORO)
0100/0000 LENGTH(AH 1695 BK 2150)

0090/0880 BMS EN 02/0051/0090/0844

EXTRACT DATE: 12/28/2024 ROADWAY MANAGEMENT SYSTEM PAGE NUMBER: 177
PRINT DATE: 12/30/2024 SLD COUNTY/SR - ANNUAL PRINT COUNTY: ALLEGHENY

DIR: N TOTAL LEN: 36.696 MI. DIST: 11-1 SR: 51
LEFT MUN: FORWARD T RIGHT MUN: FORWARD T

1 0 00330 0 03 0147+00
FALLEN TIMBER RUN
BMSBG 02/0051/0090/0844 0091/0781

1 0 00330 0 03 0147+00 024651 FT
WEIGLES HILL RD (TBK)
(TWP)

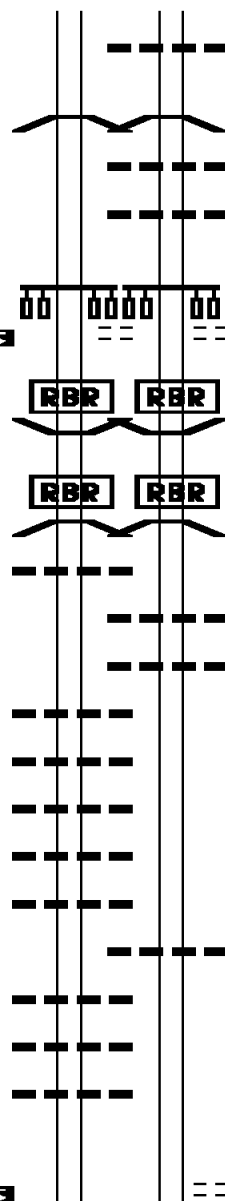
LENGTH(AH 2046 BK 2767) 0091/0000

BMSBN 02/0051/0080/2710 0081/2724
1 0 00330 0 03 0146+00
P3
FALLEN TIMBER RUN
BMSBG 02/0051/0080/2710 0081/2692
012 "DIA CIR PLASTIC
LEN=0963 INSTALLED UNKN 0081/2668

018 "DIA CIRC CONCR
LEN=0030 INSTALLED UNKN 0081/2067
018 "DIA CIRC CONCR
LEN=0002 INSTALLED UNKN 0081/2024
024 "DIA CIRC CONCR
LEN=0099 INSTALLED UNKN 0081/1921
018 "DIA CIRC CONCR
LEN=0060 INSTALLED UNKN 0081/1330
024 "H 48 "W CON BOX CUL
LEN=0030 INSTALLED UNKN 0081/1102

018 "DIA CIRC CONCR
LEN=0040 INSTALLED UNKN 0081/1008
024 "H 48 "W CON BOX CUL
LEN=0060 INSTALLED UNKN 0081/0515
018 "DIA CIRC CONCR
LEN=0060 INSTALLED UNKN 0081/0220

1 0 00330 0 03 0122+50 021884 FT
LENGTH(AH 2767 BK 3014) 0081/0000



012 "DIA CIRC CONCR
LEN=0001 INSTALLED UNKN
1 0 00330 0 03 0154+94
FALLEN TIMBER RUN
BMSBG 02/0051/0090/0844
018 "DIA CIRC CONCR
LEN=0040 INSTALLED UNKN
018 "DIA CIRC CONCR
LEN=0040 INSTALLED UNKN
1 0 00330 0 03 0147+00
WEIGLES HILL RD (TBK)
(TWP)

LENGTH(AH 2150 BK 2794)

BMSBN 02/0051/0080/2710 0081/2724
1 0 00330 0 03 0146+00
P3
FALLEN TIMBER RUN
BMSBG 02/0051/0080/2710

018 "DIA CIRC CONCR
LEN=0040 INSTALLED UNKN
018 "DIA CIRC CONCR
LEN=0040 INSTALLED UNKN

018 "DIA CIRC CONCR
LEN=0040 INSTALLED UNKN

021815 FT 1 0 00330 0 03 0122+50
PENN VISTA ST
(TWP)

LENGTH(AH 2794 BK 2980)

DIR: N TOTAL LEN: 36.696 MI. DIST: 11-1 SR: 51
LEFT MUN: FORWARD T RIGHT MUN: FORWARD T

EXTRACT DATE: 12/28/2024 ROADWAY MANAGEMENT SYSTEM PAGE NUMBER: 175
PRINT DATE: 12/30/2024 SLD COUNTY/SR - ANNUAL PRINT COUNTY: ALLEGHENY

DIR: N TOTAL LEN: 36.696 MI. DIST: 11-1 SR: 51
LEFT MUN: ELIZABETH T RIGHT MUN: ELIZABETH T

018 "DIA CIRC CONCR
LEN=0099 INSTALLED UNKN 0061/2000
018 "DIA CIRC CONCR
LEN=0040 INSTALLED UNKN 0061/1745

BR.FALLEMENTIM
STRUCTURE LENGTH 9 FT
BMSID 02/0051/0060/0985 0061/1078
018 "DIA CIRC CONCR
LEN=0080 INSTALLED UNKN 0061/1045

018 "DIA CIRC CONCR
LEN=0040 INSTALLED UNKN 0061/0725
018 "DIA CIRC CONCR
LEN=0040 INSTALLED UNKN 0061/0462

018 "DIA CIRC CONCR
LEN=0030 INSTALLED UNKN 0061/0370
1 0 00330 0 01 0048+85 015565 FT
MENTOR RD
(SR2011 SEG 0070/1850)

FORWARD
ELIZABETH T
LENGTH(AH 3305 BK 1572) 0061/0000
LEN=0040 INSTALLED UNKN 0051/1572
BR.FALLEMENTIM
STRUCTURE LENGTH 10 FT
BMSID 02/0051/0050/1509 0051/1479

012 "DIA CIRC CONCR
LEN=0328 INSTALLED UNKN 0051/1344

018 "DIA CIRC CONCR
LEN=0040 INSTALLED UNKN 0051/0354

ELIZABETH

BR.FALLEMENTIM
STRUCTURE LENGTH 9 FT
BMSID 02/0051/0060/0985 0060/1026

018 "DIA CIRC CONCR
LEN=0040 INSTALLED UNKN 0060/0737

018 "DIA CIRC CONCR
LEN=0040 INSTALLED UNKN 0060/0393

015586 FT 1 0 00330 0 01 0048+85
FORWARD
ELIZABETH T
LENGTH(AH 3249 BK 1561) 0060/0000

BR.FALLEMENTIM
STRUCTURE LENGTH 10 FT
BMSID 02/0051/0050/1509 0050/1485
018 "DIA CIRC CONCR
LEN=0040 INSTALLED UNKN 0050/1434

018 "DIA CIRC CONCR
LEN=0050 INSTALLED UNKN 0050/1200
018 "DIA CIRC CONCR
LEN=0050 INSTALLED UNKN 0050/0920
018 "DIA CIRC CONCR
LEN=0050 INSTALLED UNKN 0050/0612
018 "DIA CIRC CONCR
LEN=0050 INSTALLED UNKN 0050/0598

018 "DIA CIRC CONCR
LEN=0050 INSTALLED UNKN 0050/0263
018 "DIA CIRC CONCR
LEN=0350 INSTALLED UNKN 0050/0248
ELIZABETH

EXTRACT DATE: 12/28/2024 ROADWAY MANAGEMENT SYSTEM PAGE NUMBER: 174
PRINT DATE: 12/30/2024 SLD COUNTY/SR - ANNUAL PRINT COUNTY: ALLEGHENY

DIR: N TOTAL LEN: 36.696 MI. DIST: 11-1 SR: 51
LEFT MUN: ELIZABETH T RIGHT MUN: ELIZABETH T

FORWARD T	0051/0130		0050/0130	FORWARD T
1 0 00330 0 00 0034+00 013993 FT			014025 FT	1 0 00330 0 00 0034+00
HUTCHINSON RD				HUTCHINSON RD
(T313)				(T313)
ROUND HILL ET				ROUND HILL ET
(CNTY)				(CNTY)
LENGTH(AH 1572 BK 3378) 0051/0000	5	=	5	0050/0000
				0040/3405
018 "DIA CIRC CONCR				018 "DIA CIRC CONCR
LEN=0040 INSTALLED UNKN 0041/3094				LEN=0040 INSTALLED UNKN
				0040/3052
				0040/3037
018 "DIA CIRC CONCR				018 "DIA CIRC CONCR
LEN=0290 INSTALLED UNKN 0041/2823				LEN=0040 INSTALLED UNKN
018 "DIA CIRC CONCR				018 "DIA CIRC CONCR
LEN=0012 INSTALLED UNKN 0041/2523				LEN=0040 INSTALLED UNKN
				0040/2515
012 "DIA CIRC CONCR				018 "DIA CIRC CONCR
LEN=0263 INSTALLED UNKN 0041/2143				LEN=0040 INSTALLED UNKN
012 "DIA CIRC CONCR				
LEN=0284 INSTALLED UNKN 0041/1880				
018 "DIA CIRC CONCR				
LEN=0050 INSTALLED UNKN 0041/1811				
018 "DIA CIRC CONCR				
LEN=0040 INSTALLED UNKN 0041/1596				
				0040/1536
018 "DIA CIRC CONCR				018 "DIA CIRC CONCR
LEN=0040 INSTALLED UNKN 0041/0677				LEN=0040 INSTALLED UNKN
				0040/0658
012 "DIA CIRC CONCR				018 "DIA CIRC CONCR
LEN=0099 INSTALLED UNKN 0041/0367				LEN=0040 INSTALLED UNKN
				0040/0100
1 0 00330 0 00 0000+00 010615 FT				010605 FT
PAYDAY DR				1 0 00330 0 00 0000+00
(T611)				PAYDAY DR
SCENERY DR				(T611)
(SR0048 SEG 0010/0000)				SCENERY DR
				(SR0048 SEG 0010/0000)
LENGTH(AH 3378 BK 3271) 0041/0000	5	=	5	0040/0000
				0030/2953
				LENGTH(AH 3420 BK 3087)
				TO 0048/0010 SH
				(CONN)

DIR: N	TOTAL LEN: 36.696 MI.	DIST: 11-1	SR: 51
LEFT MUN: FORWARD T		RIGHT MUN: FORWARD T	
018 "DIA CIRC CONCR LEN=0040 INSTALLED UNKN 0031/2445	---		
018 "DIA CIRC CONCR LEN=0040 INSTALLED UNKN 0031/1746	---		
GUFFEY RD (T311)	0031/1390	0030/1529	024 "DIA CIRC CONCR LEN=0040 INSTALLED UNKN GUFFEY RD (T311)
	==	0030/1185	018 "DIA CIRC CONCR LEN=0040 INSTALLED UNKN
KIMBERLY LN (TWP)	0031/0927	0030/1135	
	==		
0 00288 0 00 0087+10 007344 FT LENGTH(AH 3271 BK 2682) 0031/0000	S	007518 FT 1 0 00288 0 00 0087+10 S 0030/0000 LENGTH(AH 3087 BK 2848)	
UNKNOWN RD (TWP)	0025/2021		
012 "DIA CIRC CONCR LEN=0080 INSTALLED UNKN 0025/1920	==	0024/1915	018 "DIA CIRC CONCR LEN=0050 INSTALLED UNKN
	---	0024/1534	018 "DIA CIRC CONCR LEN=0001 INSTALLED UNKN
012 "DIA CIRC CONCR LEN=0267 INSTALLED UNKN 0025/1276	---		
012 "DIA CIRC CONCR LEN=1009 INSTALLED UNKN 0025/1009	---		
	---	0024/0948	018 "DIA CIRC CONCR LEN=0001 INSTALLED UNKN
	---	0024/0388	018 "DIA CIRC CONCR LEN=0040 INSTALLED UNKN
0 00288 0 00 0046+60 004662 FT APRA) ELIZABETH EQ SER		004670 FT	1 0 00288 0 00 0046+60 (APRA) ELIZABETH EQ SER
TORRENCE RD (T638)			TORRENCE RD (T638)
TUNNEL HOLLOW RD (T305)			TUNNEL HOLLOW RD (T305)
LENGTH(AH 2682 BK 1388) 0025/0000	S	0024/0000	LENGTH(AH 2848 BK 1408) 015 "DIA CIRC CONCR LEN=0040 INSTALLED UNKN
	---	0020/1124	012 "DIA CIRC CONCR LEN=0001 INSTALLED UNKN
	---	0020/0883	015 "DIA CIRC CONCR LEN=0377 INSTALLED UNKN
	---	0020/0747	
018 "DIA CIRC CONCR LEN=0040 INSTALLED UNKN 0021/0649	---		
			RAMP D RD

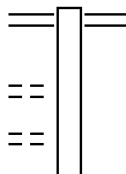
EXTRACT DATE: 12/28/2024 ROADWAY MANAGEMENT SYSTEM PAGE NUMBER: 172
PRINT DATE: 12/30/2024 SLD COUNTY/SR - ANNUAL PRINT COUNTY: ALLEGHENY

DIR: N TOTAL LEN: 36.696 MI. DIST: 11-1 SR: 51
LEFT MUN: FORWARD T RIGHT MUN: FORWARD T

RAMP C RD (SR8051 SEG 0500/0000) 0021/0450 015 "DIA CIRC CONCR LEN=0423 INSTALLED UNKN 0021/0423	0020/0530 (SR8051 SEG 0750/0524)
1 0 00288 0 00 0032+56 003274 FT 018 "DIA CIRC CONCR LEN=0040 INSTALLED UNKN SR 0136 EB WB OP ID 02/0136/0110/0092 LENGTH(AH 1388 BK 2123) 0021/0000	0020/0157 018 "DIA CIRC CONCR LEN=0040 INSTALLED UNKN 003262 FT 1 0 00288 0 00 0032+56 SR 0136 EB WB OP ID 02/0136/0110/0092 LENGTH(AH 1408 BK 2140) 015 "DIA CIRC CONCR LEN=0050 INSTALLED UNKN 018 "DIA CIRC CONCR LEN=0040 INSTALLED UNKN RAMP A RD (SR8051 SEG 0010/0000)
RAMP B RD (SR8051 SEG 0250/0494) 0015/1620	0014/1885 0014/1883 0014/1632
RODNEY RD (T640) 0015/0035 1 0 00288 0 00 0011+50 001151 FT AIRPORT RD (T578) LENGTH(AH 2123 BK 1151) 0015/0000	0014/1162 018 "DIA CIRC CONCR LEN=0304 INSTALLED UNKN 018 "DIA CIRC CONCR LEN=0040 INSTALLED UNKN 018 "DIA CIRC CONCR LEN=0050 INSTALLED UNKN 018 "DIA CIRC CONCR LEN=0050 INSTALLED UNKN FROM AIRPORT RD (T578) RODNEY RD (T640) 1 0 00288 0 00 0011+50 AIRPORT RD (T578) LENGTH(AH 2140 BK 1122) 018 "DIA CIRC CONCR LEN=0040 INSTALLED UNKN 018 "DIA CIRC CONCR LEN=0318 INSTALLED UNKN 018 "DIA CIRC CONCR LEN=0093 INSTALLED UNKN 1 0 00288 0 00 0000+00 NC HAYDEN BL INTER-BK SR 0051 SH (SR0051 SEG 0150/3070) MFC BEGIN = B BK-WESTMORELAND (64) LENGTH(AH 1122 BK 0000)
1 0 00288 0 00 0000+00 000000 FT NC HAYDEN BL SR 0051 SH (SR0051 SEG 0151/2943) MFC BEGIN = B LENGTH(AH 1151 BK 0000) 0011/0000	0014/0087 0014/0040 0014/0000 0010/0762 0010/0411 0010/0093 000000 FT 0020/0000

EXTRACT DATE: 12/28/2024 ROADWAY MANAGEMENT SYSTEM PAGE NUMBER: 171
PRINT DATE: 12/30/2024 SLD COUNTY/SR - ANNUAL PRINT COUNTY: ALLEGHENY
DIR: E TOTAL LEN: 12.039 MI. DIST: 11-1 SR: 50
LEFT MUN: PITTSBURGH C RIGHT MUN: PITTSBURGH C

CRAFTON BL 063564 FT
(SR0060 SEG 0050/0000) 0290/2053
BARR AV
(CITY) 0290/1350
BARTOW ST
(CITY) 0290/1189



063323 FT NOBLESTOWN RD
0290/2053 (SR0060 SEG 0050/0000)

BARTOW ST

EXTRACT DATE: 12/28/2024 ROADWAY MANAGEMENT SYSTEM PAGE NUMBER: 170
PRINT DATE: 12/30/2024 SLD COUNTY/SR - ANNUAL PRINT COUNTY: ALLEGHENY

DIR: E TOTAL LEN: 12.039 MI. DIST: 11-1 SR: 50
LEFT MUN: PITTSBURGH C RIGHT MUN: PITTSBURGH C

HARRIS AV
(CITY)

0290/0280

061511 FT

MANLEY ST
(CITY)

0280/1310

1 0 00108 0 01 0526+82 059131 FT
POPLAR ST
(CITY)

0280/0000

058065 FT

BALDWICK RD
(CITY)

0270/0000

055474 FT

DURBIN ST
(CITY)

0250/2329

0290/1108 (CITY)
QUEENSBURY RD
(CITY)
DENNISONVIEW ST
(CITY)
COLESCOTT ST
(CITY)
WARRIORS RD
(CITY)
GUYLAND ST
(CITY)
0290/0001 (CITY)
061270 FT 1 0 00108 0 01 0550+93
0290/0000 LENGTH(AH 2053 BK 2380)

POPLAR ST
(SR0121 SEG 0100/2811)

058890 FT PITTSBURGH
GREENTREE B
0280/0000 LENGTH(AH 2380 BK 1066)

057824 FT 1 0 00108 0 01 0516+55
SCHOOL ST
(BORO)
0270/0000 LENGTH(AH 1066 BK 2591)

0260/1384 LC FROM HOLIDAY DR
(CONN)
HOLIDAY DR
(CITY)
0260/1317 LC TO HOLIDAY DR
(CONN)
0260/1256

0260/0460 018 "DIA CONC CR
LEN=0040 INSTALLED UNKN
055233 FT 1 0 00108 0 01 0491+39
0260/0000 LENGTH(AH 2591 BK 2955)
PACE DR
(PRDR)
0250/2895

EXTRACT DATE: 12/28/2024 ROADWAY MANAGEMENT SYSTEM PAGE NUMBER: 169
PRINT DATE: 12/30/2024 SLD COUNTY/SR - ANNUAL PRINT COUNTY: ALLEGHENY

DIR: E TOTAL LEN: 12.039 MI. DIST: 11-1 SR: 50
LEFT MUN: PITTSBURGH C RIGHT MUN: SCOTT T

ANGENA DR (CITY)	0250/2150	==			
MORANGE RD (CITY)	0250/1250	==			
			==	0250/1195	BRENFORD AV (CITY)
					012 "DIA CIRC CONCR
				0250/0182	LEN=0099 INSTALLED UNKN
	052519 FT	---	---	052278 FT	1 0 00108 0 01 0460+14
				0250/0000	LENGTH(AH 2955 BK 2604)
					MANSFIELD AV
					(SR3062 SEG 0010/0000)
				0240/2365	HAWTHORNE AV
				0240/2085	(TWP)
				0240/1581	024"H 24"W CON BOX CUL
					LEN=0012 INSTALLED UNKN
				0240/1158	012 "DIA CIRC CONCR
					LEN=0035 INSTALLED UNKN
				049674 FT	
1 0 00108 0 01 0434+55 049915 FT				0240/0000	LENGTH(AH 2604 BK 1983)
ALTER ST (TWP)	0240/0000	==			
PITTSBURGH					
SCOTT T	0230/1764	---			
				0230/1486	WISKEY HOLLOW RD
					(TWP)
				0230/1484	GREENTREE
					SCOTT T
E KICHENER WY (TWP)					
DUNCAN WY (TWP)	0230/1362	==			
				0230/1275	SHORT ST
					(TWP)
				0230/1255	WHISKEY RUN
					STRUCTURE LENGTH 14 FT
				0230/0698	BMSID 02/0050/0230/1255
					012 "DIA CIRC CONCR
					LEN=0040 INSTALLED UNKN
IDLEWOOD AV (TWP)	0230/0684	==		0230/0624	NORTHSIDE AV
					(TWP)
					012 "DIA CIRC CONCR

EXTRACT DATE: 12/28/2024 ROADWAY MANAGEMENT SYSTEM PAGE NUMBER: 168
PRINT DATE: 12/30/2024 SLD COUNTY/SR - ANNUAL PRINT COUNTY: ALLEGHENY

DIR: E TOTAL LEN: 12.039 MI. DIST: 11-1 SR: 50
LEFT MUN: SCOTT T RIGHT MUN: SCOTT T

BELL AV
(TWP)

0230/0195

047932 FT

JANE ST
(TWP)

0220/1335

CHESTNUT ST
(SR3048 SEG 0250/0362)

0220/0421

046343 FT

MAIN ST
(BORO)
LC FROM SCHOOL ST
(CONN)

0220/0000

0212/1900

SCHOOL ST
(BORO)

0212/1545

CHRISTY AV
(BORO)

0212/0240
044241 FT

0230/0314 LEN=0024 INSTALLED UNKN

0230/0151 OP ID 02/0376/0650/1095
047691 FT 1 0 00108 0 01 0414+50

OP ID 02/8134/0500/1248
NC NO BLESTOWN RD
5 0230/0000 LENGTH(AH 1983 BK 1589)
012 "DIA CIRC CONCR
0220/1524 LEN=0099 INSTALLED UNKN
SCOTT
0220/1410 CARNEGIE B

0220/1068 012 "DIA CIRC CONCR
LEN=0040 INSTALLED UNKN
ANTHONY ST

0220/0779 (TWP)
HAYS ST
0220/0599 (TWP)
CHESTNUT ST
(SR3056 SEG 0010/0000)

0220/0421 SANSBURY AV
(BORO)
0220/0147 1 0 00108 0 01 0398+70
046102 FT NC MA IN ST

5 0220/0000 MFC BEGIN = C
LENGTH(AH 1589 BK 2102)
WILLIAM WY

0212/1900 (BORO)
LYDIA ST
0212/1660 (SR3058 SEG 0011/0000)

0212/1425 ACADEMY ST
(SR3097 SEG 0010/0000)

0212/0857 012 "DIA CIRC CONCR
LEN=0239 INSTALLED UNKN
TRIMBLE ST

0212/0690 (BORO)
LINCOLN AV
(BORO)

0212/0360
044000 FT 0 0 00000 0 00 0000+00
ROWLAND AV

EXTRACT DATE: 12/28/2024 ROADWAY MANAGEMENT SYSTEM PAGE NUMBER: 167
PRINT DATE: 12/30/2024 SLD COUNTY/SR - ANNUAL PRINT COUNTY: ALLEGHENY

DIR: E TOTAL LEN: 12.039 MI. DIST: 11-1 SR: 50
LEFT MUN: CARNEGIE B RIGHT MUN: CARNEGIE B

CAPITAL DR
(BORO)

0210/1925

LEE ST
(BORO)

0210/1175

OSAGE WAY
(BORO)

0210/0950

MARSHALL AV
(BORO)

0210/0715

HOPE WY
(TWP)

0200/0000

018 "DIA CIRC CONCR
LEN=0060 INSTALLED UNKN 0191/1436

(BORO)
5 0212/0000 LENGTH(AH 2102 BK 2160)

0210/1880 KNOX AV
(BORO)
012 "DIA CIRC CONCR
0210/1709 LEN=0040 INSTALLED UNKN
FEDERAL AV
(BORO)
0210/1680 CALIFORNIA AV
(BORO)
0210/1560 FRANKLIN AV
(BORO)
0210/1425 012 "DIA CIRC CONCR
0210/1424 LEN=0040 INSTALLED UNKN

0210/1160 012 "DIA CIRC CONCR
LEN=0040 INSTALLED UNKN

0210/0870 COOK ST
(BORO)

0210/0714 012 "DIA CIRC CONCR
LEN=0040 INSTALLED UNKN
ROSS AV
(BORO)
0210/0595 012 "DIA CIRC CONCR
LEN=0040 INSTALLED UNKN
BODEN AV
(TWP)

0210/0465 CARNEGIE
SCOTT T
0210/0096 012 "DIA CIRC CONCR
LEN=0090 INSTALLED UNKN
041840 FT 1 0 00108 0 01 0360+52
5 0210/0000 LENGTH(AH 2160 BK 0612)

041228 FT 1 0 00108 0 01 0348+79
HOPE ST
(TWP)

5 0200/0000 MFC BEGIN = B
LENGTH(AH 0612 BK 1429)

015 "DIA CIRC CONCR

DIR: E DIST: 11-1 SR: 50
LEFT MUN: SCOTT T RIGHT MUN: SCOTT T

TOTAL LEN: 12.039 MI.

018 "DIA CIRC CONCR
LEN=0050 INSTALLED UNKN 0191/1215
C TO CAROTHERS AV
(CONN) 0191/0910

BMSEN 02/0050/0190/0775 0191/0851
CAROTHERS AV
(CNTY)
HOPE HOLLOW RD
(CNTY)

0 00108 0 00 0343+49
PITTSBURGH AND OHIO RR
BMSG 02/0050/0190/0775 0191/0813

C FROM CAROTHERS AV
(CONN) 0191/0740

015 "DIA CIRC CONCR
LEN=0050 INSTALLED UNKN 0191/0650

015 "DIA CIRC CONCR
LEN=0060 INSTALLED UNKN 0191/0532
BMSEN 02/0050/0191/0154 0191/0501

SCOTT
HEIDELBERG B 0191/0322

0 00108 0 00 0337+06
CHARTIERS CK
BMSG 02/0050/0191/0154 0191/0154

015 "DIA CIRC CONCR
LEN=0040 INSTALLED UNKN 0191/0055
0 00108 0 00 0333+48 040003 FT
(APRA) HEIDELBERG METAL
NC WASHINGTON AV
FIRST ST
(BORO)

0190/1172 LEN=0020 INSTALLED UNKN

0190/0813 BMSEN 02/0050/0190/0775
CAROTHERS AV
(CNTY)
HOPE HOLLOW RD
(CNTY)

0190/0810

0190/0775 1 0 00108 0 00 0343+49
PITTSBURGH AND OHIO RR
BMSG 02/0050/0190/0775

0190/0612 018 "DIA CIRC CONCR
LEN=0030 INSTALLED UNKN

0190/0535 BMSEN 02/0050/0190/0090
018 "DIA CIRC CONCR
LEN=0050 INSTALLED UNKN
GEORGES RUN
STRUCTURE LENGTH 12 FT
0190/0414 BMSID 02/0050/0190/0435

0190/0285 SCOTT
HEIDELBERG B
1 0 00108 0 00 0336+54
CHARTIERS CK
0190/0168 BMSG 02/0050/0190/0090
018 "DIA CIRC CONCR
LEN=0045 INSTALLED UNKN
LC FROM FIRST ST
0190/0075 (CONN)

039799 FT 1 0 00108 0 00 0333+74
(APRA) HEIDELBERG METAL
NC WA SHINGTON AV
FIRST ST
(BORO)

EXTRACT DATE: 12/28/2024 ROADWAY MANAGEMENT SYSTEM PAGE NUMBER: 165
PRINT DATE: 12/30/2024 SLD COUNTY/SR - ANNUAL PRINT COUNTY: ALLEGHENY

DIR: E TOTAL LEN: 12.039 MI. DIST: 11-1 SR: 50
LEFT MUN: HEIDELBERG B RIGHT MUN: HEIDELBERG B

MFC BEGIN = B
LENGTH(AH 1466 BK 2127) 0191/0000



0190/0000

0180/2075

0180/1829

0180/1530

0180/1507

0180/1292

0180/1010

0180/0980

0180/0726

0180/0507

0180/0480

0180/0240

037672 FT

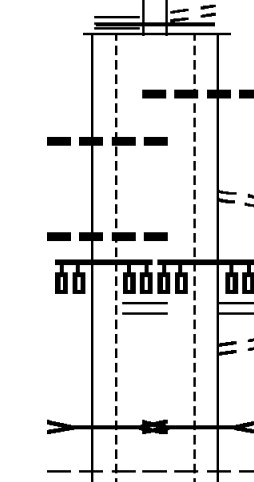
037876 FT

COLLIER AV
(SR3052 SEG 0070/2151) 0180/0000

018 "DIA CIRC CONCR
LEN=0060 INSTALLED UNKN 0171/2353

018 "DIA CIRC CONCR
LEN=0050 INSTALLED UNKN 0171/2102
GREENTREE RD
(SR3052 SEG 0080/0000) 0171/2055

BR.CHARTIERS
STRUCTURE LENGTH 10 FT
BMSID 02/0050/0170/1739 0171/1938
HEIDELBERG
SCOTT T 0171/1753



0180/0000

0170/2361

0170/2130

0170/2025

0170/1945

0170/1926

0170/1849

MFC BEGIN = B
LENGTH(AH 1429 BK 2127)

015 "DIA CIRC CONCR

LEN=0050 INSTALLED UNKN

012 "DIA CIRC CONCR

LEN=0045 INSTALLED UNKN

SECOND ST

(BORO)

012 "DIA CIRC CONCR

LEN=0045 INSTALLED UNKN

012 "DIA CIRC CONCR

LEN=0045 INSTALLED UNKN

024 "DIA CIRC CONCR

LEN=0099 INSTALLED UNKN

THIRD ST

(BORO)

018 "DIA CIRC CONCR

LEN=0045 INSTALLED UNKN

018 "DIA CIRC CONCR

LEN=0050 INSTALLED UNKN

FOURTH ST

(BORO)

012 "DIA CIRC CONCR

LEN=0045 INSTALLED UNKN

1 0 00108 0 00 0314+24

COLLIER AV

(BORO)

NC EAST RAILROAD ST

MFC BEGIN = B

LENGTH(AH 2127 BK 2391)

012 "DIA CIRC CONCR

LEN=0099 INSTALLED UNKN

FROM 3052/0080 SH

(CONN)

GREENTREE RD

(SR3052 SEG 0080/0000)

TO 3052/0080 SH

(CONN)

BR.CHARTIERS

STRUCTURE LENGTH 10 FT

BMSID 02/0050/0170/1739

HEIDELBERG

SCOTT T

EXTRACT DATE: 12/28/2024 ROADWAY MANAGEMENT SYSTEM PAGE NUMBER: 164
PRINT DATE: 12/30/2024 SLD COUNTY/SR - ANNUAL PRINT COUNTY: ALLEGHENY

DIR: E TOTAL LEN: 12.039 MI. DIST: 11-1 SR: 50
LEFT MUN: HEIDELBERG B RIGHT MUN: HEIDELBERG B

LC TO RACEWAY PLAZA DR (CONN) (APRA) RACEWAY PLAZA RACEWAY PLAZA DR (PRDR)	0171/1553	==	0170/1613	012 "DIA CIRC CONCR LEN=0020 INSTALLED UNKN
LC FROM RACEWAY PLAZA D (CONN)	0171/1462	==	0170/1456	(APRA) RACEWAY PLAZA RACEWAY PLAZA DR (PRDR)
012 "DIA CIRC CONCR LEN=0045 INSTALLED UNKN	0171/1390	==		
018 "DIA CIRC CONCR LEN=0045 INSTALLED UNKN	0171/0902	==		
SCOTT COLLIER T	0171/0680	==		
012 "DIA CIRC CONCR LEN=0045 INSTALLED UNKN	0171/0614	==	0170/0639	SCOTT COLLIER T
	0171/0509	==		
(APRA) DUQ LT WOODVLL S DUQ LT WDVLL SBSTATION (PRDR)	0171/0375	==	0170/0329	(APRA) DUQ LT WOODVLL S DUQ LT WDVLL SBSTATION (PRDR)
012 "DIA CIRC CONCR LEN=0045 INSTALLED UNKN	0171/0307	==		
LC TO COLLIER TOWN SQ (CONN)	0171/0087	==		
1 0 00108 0 00 0290+25 COLLIER TOWN SQUARE DR (PRDR)	035463 FT	==	035281 FT	1 0 00108 0 00 0292+10 COLLIER TOWN SQUARE DR (PRDR)
LENGTH(AH 2413 BK 2620) 012 "DIA CIRC CONCR LEN=0099 INSTALLED UNKN	0171/0000	==	0170/0000	LENGTH(AH 2391 BK 2472)
LC FROM COLLIER SQ (CONN)	0161/2574	==		
	0161/2563	==		
THOMS RUN RD (CNTY)	0161/1980	==	0160/1959	THOMS RUN RD (CNTY)
BMSSEN 02/0050/0160/1425 024 "DIA CIRC CONCR LEN=0065 INSTALLED UNKN	0161/1692	==	0160/1697	BMSSEN 02/0050/0160/1425
1 0 00108 0 00 0279+37 FLOOD CHAN.	0161/1585	==		
BMSBG 02/0050/0160/1425 018 "DIA CIRC CONCR	0161/1559	==	0160/1564	1 0 00108 0 00 0279+37 FLOOD CHAN. BMSBG 02/0050/0160/1425

[illegible]

DIR: E TOTAL LEN: 12.039 MI. DIST: 11-1 SR: 50
LEFT MUN: COLLIER T RIGHT MUN: COLLIER T

(CNTY)		00	0000	00		(CNTY)
STAFFORD AV	0151/0605	==	==		0150/0605	STAFFORD AV
(TWP)	0151/0250	==	==		0150/0255	(TWP)
1 0 00108 0 00 0233+00 029916 FT					029711 FT	1 0 00108 0 00 0234+47
BERAM AV						BERAM AV
(TWP)						(TWP)
LENGTH(AH 2927 BK 2584) 0151/0000	5	==	==	5	0150/0000	LENGTH(AH 3098 BK 2576)
					0140/2291	LANDGRAF AV
LANDGRAF AV						(TWP)
(TWP)	0141/2298	==				
GREAT SOUTHERN SHPPG CT		00	0000	00		GREAT SOUTHERN SHPPG CT
(PRDR)	0141/2094	==	==		0140/2077	(PRDR)
					0140/1997	018 "DIA CIRC CONCR
018 "DIA CIRC CONCR						LEN=0099 INSTALLED 2011
LEN=0060 INSTALLED UNKN	0141/1965	---	---		0140/1712	012 "DIA CIRC CONCR
						LEN=0099 INSTALLED UNKN
					0140/1000	012 "DIA CIRC CONCR
						LEN=0099 INSTALLED UNKN
					0140/0813	COMMERCIAL DR
						(PRDR)
					0140/0811	012 "DIA CIRC CONCR
(APRA) KIRWAN HTS IND M						LEN=0099 INSTALLED UNKN
MAYER ST						(APRA) KIRWAN HTS IND M
(TWP)	0141/0838	00	0000	00		MAYER ST
		00	00		0140/0800	(TWP)
COMMERCIAL DR						
(PRDR)	0141/0826	==			0140/0535	012 "DIA CIRC CONCR
						LEN=0099 INSTALLED UNKN
012 "DIA CIRC CONCR						
LEN=0150 INSTALLED UNKN	0141/0540	---	---			
LC TO CHARTIER VL SHP C						
(CONN)	0141/0491	==				
CHARTIERS VALLEY SHPPG		00	0000	00		CHARTIERS VALLEY SHPPG
(PRDR)	0141/0417	==	==		0140/0389	(PRDR)
012 "DIA CIRC CONCR						
LEN=0099 INSTALLED UNKN	0141/0410	---	---			
LC FROM CHARTIER VL SHP						
(CONN)	0141/0350	==				
012 "DIA CIRC CONCR						
LEN=0099 INSTALLED UNKN	0141/0099	---	---			

DIR: E TOTAL LEN: 12.039 MI. DIST: 11-1 SR: 50
LEFT MUN: COLLIER T RIGHT MUN: COLLIER T

EXTRACT DATE: 12/28/2024 ROADWAY MANAGEMENT SYSTEM PAGE NUMBER: 160
PRINT DATE: 12/30/2024 SLD COUNTY/SR - ANNUAL PRINT COUNTY: ALLEGHENY

DIR: E TOTAL LEN: 12.039 MI. DIST: 11-1 SR: 50
LEFT MUN: BRIDGEVILLE B RIGHT MUN: BRIDGEVILLE B

CHURCH ST
(BORO)

0120/0408

FOR SR 0050W TO 0050W
(CONN)

0120/0110
023367 FT

FOR SR 0050W TO 0050W
(CONN)

0101/1109

RAMP A RD
(SR8003 SEG 0010/1200)

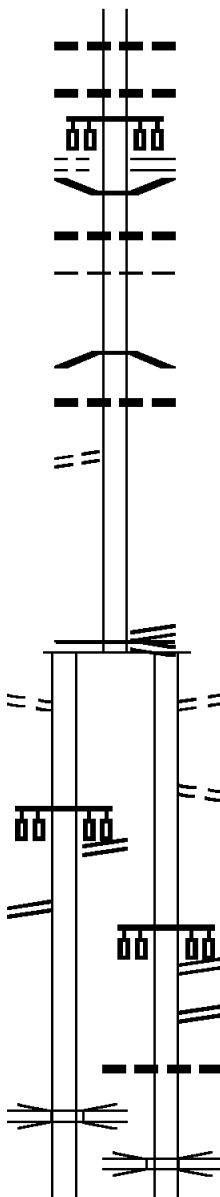
0101/0839

RAMP E RD
(SR8003 SEG 0750/0000)

0101/0803

SR 0079 NB
OP ID 02/0079/0524/0409 0101/0128

1 0 00545 0 02 0242+52 022102 FT



0120/0477

015 "DIA CIRC CONCR
LEN=0099 INSTALLED UNKN
018 "DIA CIRC CONCR
LEN=0037 INSTALLED 2022
CHARTIERS ST
(SR3034 SEG 0010/0000)

0120/0423

0120/0408

0120/0357

0120/0325

0120/0295

0120/0227

0120/0144

023170 FT

0120/0000

0100/1128

0100/0928

0100/0791

0100/0725

0100/0435

0100/0128

BMS EN 02/0050/0120/0227
018 "DIA CIRC CONCR
LEN=0099 INSTALLED UNKN
BRIDGEVILLE
SOUTH FAYETTE T
1 0 00108 0 00 0171+11
CHARTIERS CK
BMSBG 02/0050/0120/0227
018 "DIA CIRC CONCR
LEN=0030 INSTALLED 2022

1 0 00108 0 00 0168+84
WASHINGTON PK
(SR3003 SEG 0061/0771)
NC WA SHINGTON AV
WASHINGTON PK
(SR3003 SEG 0060/0747)
MFC BEGIN = B
LENGTH(AH 2195 BK 1235)

TO 3003/0061 SH
(CONN)

FROM 8003/0010 SH
(CONN)

RAMP A RD
(SR8003 SEG 0010/1200)

RAMP B RD
(SR8003 SEG 0020/0000)

024 "DIA CIRC CONCR
LEN=0100 INSTALLED UNKN

SR 0079 NB
OP ID 02/0079/0524/0409

DIR: E TOTAL LEN: 12.039 MI. DIST: 11-1 SR: 50
LEFT MUN: SOUTH FAYETTE T RIGHT MUN: SOUTH FAYETTE T

DIR: E TOTAL LEN: 12.039 MI. DIST: 11-1 SR: 50
LEFT MUN: SOUTH FAYETTE T RIGHT MUN: SOUTH FAYETTE T

DIR: E TOTAL LEN: 12.039 MI. DIST: 11-1 SR: 50
LEFT MUN: SOUTH FAYETTE T RIGHT MUN: SOUTH FAYETTE T

EXTRACT DATE: 12/28/2024 ROADWAY MANAGEMENT SYSTEM PAGE NUMBER: 156
PRINT DATE: 12/30/2024 SLD COUNTY/SR - ANNUAL PRINT COUNTY: ALLEGHENY

DIR: E TOTAL LEN: 12.039 MI. DIST: 11-1 SR: 50
LEFT MUN: SOUTH FAYETTE T RIGHT MUN: SOUTH FAYETTE T

MITCHELL ST		0070/0395		MITCHELL ST	
(TWP)				(TWP)	
021 "DIA CIRC CONCR	0071/0450	==			
LEN=0004 INSTALLED 2016	0071/0364	---	---		
1 0 01138 0 00 0145+21 014586 FT				0070/0359	021 "DIA CIRC CONCR
LENGTH(AH 3230 BK 2615) 0071/0000					LEN=0004 INSTALLED 2016
				0070/0085	024 "DIA CIRC METAL
				014529 FT	LEN=0060 INSTALLED UNKN
				0070/0000	1 0 01138 0 00 0145+65
					LENGTH(AH 3227 BK 2617)
				0060/2281	021 "DIA CIRC CONCR
					LEN=0004 INSTALLED 2016
				0060/1836	018 "DIA CIRC CONCR
					LEN=0070 INSTALLED UNKN
021 "DIA CIRC CONCR					
LEN=0004 INSTALLED 2016	0061/1586	---	---	0060/1581	021 "DIA CIRC CONCR
					LEN=0004 INSTALLED 2016
021 "DIA CIRC CONCR					
LEN=0004 INSTALLED 2016	0061/1261	---	---	0060/1256	021 "DIA CIRC CONCR
					LEN=0004 INSTALLED 2016
021 "DIA CIRC CONCR					
LEN=0004 INSTALLED 2016	0061/0906	---	---	0060/0879	018 "DIA CIRC CONCR
					LEN=0065 INSTALLED UNKN
012 "DIA CIRC CONCR					
LEN=0050 INSTALLED UNKN	0061/0515	---	---	0060/0470	018 "DIA CIRC CONCR
021 "DIA CIRC CONCR					LEN=0381 INSTALLED UNKN
LEN=0004 INSTALLED 2016	0061/0501	---	---	0060/0052	021 "DIA CIRC CONCR
				011912 FT	LEN=0004 INSTALLED 2016
1 0 01138 0 00 0119+51 011971 FT				0060/0000	1 0 01138 0 00 0120+18
LENGTH(AH 2615 BK 2056) 0061/0000					LENGTH(AH 2617 BK 2091)
021 "DIA CIRC CONCR					
LEN=0004 INSTALLED 2016	0051/1807	---	---	0050/1802	021 "DIA CIRC CONCR
					LEN=0004 INSTALLED 2016
021 "DIA CIRC CONCR					
LEN=0004 INSTALLED 2016	0051/1107	---	---	0050/1102	021 "DIA CIRC CONCR
					LEN=0060 INSTALLED 2016
021 "DIA CIRC CONCR					
LEN=0004 INSTALLED 2016	0051/0707	---	---		021 "DIA CIRC CONCR

DIR: E	TOTAL LEN: 12.039 MI.	DIST: 11-1	SR: 50
LEFT MUN: SOUTH FAYETTE T		RIGHT MUN: SOUTH FAYETTE T	
0 01138 0 00 0098+95 009915 FT		0050/0702 LEN=0004 INSTALLED 2016	
UNKNOWN RD		009821 FT 1 0 01138 0 00 0098+70	
TWP)		UNKNOWN RD	
ALPINE RD		(TWP)	
TWP)		ALPINE RD	
LENGTH(AH 2056 BK 3392) 0051/0000	==	(TWP)	
		LENGTH(AH 2091 BK 3420)	
021 "DIA CIRC CONCR		021 "DIA CIRC CONCR	
LEN=0004 INSTALLED 2016 0041/2749	==	LEN=0065 INSTALLED 2016	
021 "DIA CIRC CONCR		021 "DIA CIRC CONCR	
LEN=0004 INSTALLED 2016 0041/2289	==	LEN=0065 INSTALLED 2016	
		021 "DIA CIRC CONCR	
		LEN=0004 INSTALLED 2016	
021 "DIA CIRC CONCR		021 "DIA CIRC CONCR	
LEN=0004 INSTALLED 2016 0041/1519	==	LEN=0001 INSTALLED 2016	
		024 "DIA CIRC CONCR	
		LEN=0150 INSTALLED UNKN	
		018 "DIA CIRC CONCR	
		LEN=0099 INSTALLED UNKN	
		018 "DIA CIRC CONCR	
		LEN=0010 INSTALLED UNKN	
		018 "DIA CIRC CONCR	
		LEN=0010 INSTALLED UNKN	
		048 "DIA CIRC CONCR	
		LEN=0060 INSTALLED UNKN	
		018 "DIA CIRC CONCR	
		LEN=0050 INSTALLED UNKN	
0 01138 0 00 0064+68 006523 FT		006401 FT 1 0 01138 0 00 0065+44	
LENGTH(AH 3392 BK 2139) 0041/0000	==	LENGTH(AH 3420 BK 2070)	
		021 "DIA CIRC CONCR	
		LEN=0008 INSTALLED 2016	
		012 "DIA CIRC CONCR	
		LEN=0065 INSTALLED UNKN	
		012 "DIA CIRC CONCR	
		LEN=0055 INSTALLED UNKN	
		018 "DIA CIRC CONCR	
		LEN=0010 INSTALLED UNKN	
015 "DIA CIRC CONCR		021 "DIA CIRC CONCR	
LEN=0040 INSTALLED UNKN 0031/1269	==	LEN=0090 INSTALLED 2016	
021 "DIA CIRC CONCR			
LEN=0008 INSTALLED 2016 0031/1090	==		
		0030/1085	

EXTRACT DATE: 12/28/2024 ROADWAY MANAGEMENT SYSTEM PAGE NUMBER: 154
PRINT DATE: 12/30/2024 SLD COUNTY/SR - ANNUAL PRINT COUNTY: ALLEGHENY

DIR: E TOTAL LEN: 12.039 MI. DIST: 11-1 SR: 50
LEFT MUN: SOUTH FAYETTE T RIGHT MUN: SOUTH FAYETTE T

018 "DIA CIRC CONCR
LEN=0010 INSTALLED UNKN 0031/1031
018 "DIA CIRC CONCR
LEN=0010 INSTALLED UNKN 0031/0973
MILLERS RUN
STRUCTURE LENGTH 46 FT
BMSID 02/0050/0030/0745 0031/0786

021 "DIA CIRC CONCR
LEN=0008 INSTALLED 2016 0031/0664

1 0 01138 0 00 0043+78 004384 FT
PARKS RD
(T870)
MILLERS RUN RD
(SR0978 SEG 0010/0000)

LENGTH(AH 2139 BK 2307) 0031/0000

012 "DIA CIRC CONCR
LEN=0060 INSTALLED UNKN 0021/2065
015 "DIA CIRC CONCR
LEN=0070 INSTALLED UNKN 0021/2040
021 "DIA CIRC CONCR
LEN=0150 INSTALLED 2016 0021/1975
024 "DIA CIRC CONCR
LEN=0099 INSTALLED UNKN 0021/1666
021 "DIA CIRC CONCR
LEN=0008 INSTALLED 2016 0021/1505

021 "DIA CIRC CONCR
LEN=0008 INSTALLED 2016 0021/0951

MILLERS RUN

0030/1066 018 "DIA CIRC CONCR
LEN=0060 INSTALLED UNKN

0030/0745 MILLERS RUN
STRUCTURE LENGTH 46 FT
BMSID 02/0050/0030/0745

0030/0274 021 "DIA CIRC CONCR
LEN=0070 INSTALLED 2016

0030/0052 012 "DIA CIRC CONCR
LEN=0060 INSTALLED UNKN
004331 FT 1 0 01138 0 00 0043+73

0030/0000 LENGTH(AH 2070 BK 2306)
0020/2280 021 "DIA CIRC CONCR
LEN=0040 INSTALLED 2016

0020/1466 018 "DIA CIRC CONCR
LEN=0099 INSTALLED UNKN

0020/0990 021 "DIA CIRC CONCR
LEN=0035 INSTALLED 2016

0020/0910 018 "DIA CIRC CONCR
LEN=0010 INSTALLED UNKN

0020/0870 018 "DIA CIRC CONCR
LEN=0010 INSTALLED UNKN

0020/0824 018 "DIA CIRC CONCR
LEN=0040 INSTALLED UNKN
MILLERS RUN

DIR: E										TOTAL LEN: 12.039 MI.										DIST: 11-1										SR: 50									
LEFT MUN: SOUTH FAYETTE T																				RIGHT MUN: SOUTH FAYETTE T																			
STRUCTURE LENGTH 46 FT																				STRUCTURE LENGTH 46 FT																			
BMSID 02/0050/0020/0735 0021/0708																				0020/0735 BMSID 02/0050/0020/0735																			
21 "DIA CIRC CONCR																				018 "DIA CIRC CONCR																			
LEN=0008 INSTALLED 2016 0021/0485																				LEN=0040 INSTALLED UNKN																			
0 01138 0 00 0020+28 002077 FT																				0020/0146 1 0 01138 0 00 0020+82																			
LENGTH(AH 2307 BK 2077) 0021/0000																				0020/0000 002025 FT																			
FAYETTE WAY (TO PA57																				SOUTH FAYETTE WAY																			
(TNPK)																				(TNPK)																			
0011/1877																				0010/1877																			
018 "DIA CIRC CONCR																				021 "DIA CIRC CONCR																			
LEN=0010 INSTALLED UNKN 0011/1424																				LEN=0035 INSTALLED 2016																			
012 "DIA CIRC CONCR																				021 "DIA CIRC CONCR																			
LEN=0099 INSTALLED UNKN 0011/1220																				LEN=0060 INSTALLED 2016																			
21 "DIA CIRC CONCR																				021 "DIA CIRC CONCR																			
LEN=0008 INSTALLED 2016 0011/1200																				LEN=0008 INSTALLED 2016																			
018 "DIA CIRC CONCR																				021 "DIA CIRC CONCR																			
LEN=0040 INSTALLED UNKN 0011/0851																				LEN=0050 INSTALLED 2016																			
27 "DIA CIRC CONCR																				027 "DIA CIRC CONCR																			
LEN=0010 INSTALLED 2016 0011/0850																				LEN=0050 INSTALLED 2016																			
018 "DIA CIRC CONCR																				024 "DIA CIRC CONCR																			
LEN=0040 INSTALLED UNKN 0011/0501																				LEN=0080 INSTALLED UNKN																			
27 "DIA CIRC CONCR																				027 "DIA CIRC CONCR																			
LEN=0010 INSTALLED 2016 0011/0500																				LEN=0050 INSTALLED 2016																			
018 "DIA CIRC CONCR																				027 "DIA CIRC CONCR																			
LEN=0040 INSTALLED UNKN 0011/0221																				LEN=0050 INSTALLED 2016																			
27 "DIA CIRC CONCR																				027 "DIA CIRC CONCR																			
LEN=0020 INSTALLED 2016 0011/0220																				LEN=0050 INSTALLED 2016																			
0 01138 0 00 0000+00 000000 FT																				0010/0215 027 "DIA CIRC CONCR																			
NC SR 0050 SH																				LEN=0050 INSTALLED 2016																			
BISHOP HICKORY RD INTER-BK																				018 "DIA CIRC CONCR																			
SR0050 SEG 0391/1630)																				LEN=0017 INSTALLED 2022																			
MFC BEGIN = B																				000000 FT 1 0 01138 0 00 0000+00																			
LENGTH(AH 2077 BK 0000) 0011/0000																				NC SR 0050 SH																			
																				INTER-BK																			
																				BISHOP HICKORY RD																			
																				(SR0050 SEG 0390/1674)																			
																				MFC BEGIN = B																			
																				BK-WASHINGTON (62)																			
																				LENGTH(AH 2025 BK 0000)																			

EXTRACT DATE: 12/28/2024 ROADWAY MANAGEMENT SYSTEM PAGE NUMBER: 152
PRINT DATE: 12/30/2024 SLD COUNTY/SR - ANNUAL PRINT COUNTY: ALLEGHENY

DIR: B TOTAL LEN: 18.933 MI. DIST: 11-1 SR: 48
LEFT MUN: MONROEVILLE B RIGHT MUN: MONROEVILLE B

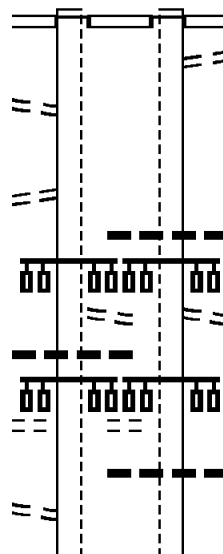
HAYMAKER RD 099965 FT
(SR2057 SEG 0011/0000) INTER-AHD
WILLIAM PENN HW
(SR2048 SEG 0110/0000)
(SR2048 SEG 0111/0000) 0401/2769

FROM 2048/0100 SH 0401/2611
(CONN)

LC TO UPMC EAST DR 0401/1811
(CONN)

HOLIDAY LN 0401/1722
(BORO)
018 "DIA CIRC CONCR
LEN=0099 INSTALLED UNKN 0401/1712
UPMC EAST DR
(PRDR) 0401/1701

LC FROM UPMC EAST DR 0401/1593
(CONN)



099924 FT
INTER-AHD HAYMAKER RD
(SR2057 SEG 0010/0000)
WILLIAM PENN HW
(SR2048 SEG 0111/0000)
(SR2048 SEG 0110/0000)
TO 2048/0110 SH
(CONN)

0400/2733
0400/2610

0400/1767 012 "DIA CIRC CONCR
LEN=0020 INSTALLED UNKN

0400/1720 HOLIDAY LN
(BORO)

UPMC EAST DR
(PRDR)
0400/1704
0400/1700 012 "DIA CIRC CONCR
LEN=0050 INSTALLED UNKN

DIR: B TOTAL LEN: 18.933 MI. DIST: 11-1 SR: 48
LEFT MUN: MONROEVILLE B RIGHT MUN: MONROEVILLE B

018 "DIA CIRC CONCR LEN=0099 INSTALLED UNKN	0401/0915	0400/0966	018 "DIA CIRC CONCR LEN=0099 INSTALLED UNKN
DAUGHERTY DR (BORO)	0401/0500		DAUGHERTY DR (BORO)
DAUGHERTY DR (BORO)	0401/0492	0400/0565	DAUGHERTY DR (BORO)
		0400/0508	018 "DIA CIRC CONCR LEN=0050 INSTALLED UNKN
2 0 02105 0 00 0000+00 097196 FT		0400/0037	018 "DIA CIRC CONCR LEN=0099 INSTALLED UNKN
NORTHERN PK (SR2054 SEG 0020/0000) (SR2054 SEG 0021/0000)		097191 FT	2 0 02105 0 00 0000+00
NORTHERN PK (SR2054 SEG 0021/0000) (SR2054 SEG 0020/0000)			NORTHERN PK (SR2054 SEG 0021/0000) (SR2054 SEG 0020/0000)
LENGTH(AH 2769 BK 1660) 0401/0000		0400/0000	NORTHERN PK (SR2054 SEG 0021/0000) (SR2054 SEG 0020/0000)
		0380/1049	LENGTH(AH 2733 BK 1675)
015 "DIA CIRC CONCR LEN=0099 INSTALLED UNKN	0381/0955		OLD HAYMAKER RD (BORO)
MOSSIDE VILLAGE ENT (PRDR)	0381/0817	0380/0826	
018 "DIA CIRC CONCR LEN=0099 INSTALLED UNKN	0381/0798		MOSSIDE VILLAGE ENT (PRDR)
095 "DIA CIRC CONCR LEN=0095 INSTALLED UNKN	0381/0646		
2 0 02251 0 00 0258+28 095536 FT		095516 FT	2 0 02251 0 00 0258+28
GATEWAY CAMPUS BL (BORO)			GATEWAY CAMPUS BL (BORO)
HAYMAKER RD (BORO)			HAYMAKER RD (BORO)
MFC BEGIN = B			MFC BEGIN = B
LENGTH(AH 1660 BK 0745) 0381/0000		0380/0000	LENGTH(AH 1675 BK 0745)
		0370/0380	(APRA) FORBES REGIONAL LC TO HAYMAKER RD (CONN)
			018 "DIA CIRC CONCR

EXTRACT DATE: 12/28/2024 ROADWAY MANAGEMENT SYSTEM PAGE NUMBER: 150
PRINT DATE: 12/30/2024 SLD COUNTY/SR - ANNUAL PRINT COUNTY: ALLEGHENY

DIR: B TOTAL LEN: 18.933 MI. DIST: 11-1 SR: 48
LEFT MUN: MONROEVILLE B RIGHT MUN: MONROEVILLE B

	094791 FT	0370/0342	LEN=0050	INSTALLED	UNKN
		012 "DIA	CIRC	CONCR	
		0370/0057	LEN=0035	INSTALLED	UNKN
		094771 FT	2 0 02251	0 00	0248+70
		0370/0000	LENGTH(AH	0745	BK 3685)
		018 "DIA	CIRC	METAL	
		0360/3589	LEN=0060	INSTALLED	UNKN
MACBETH DR (BORO)	0360/2535	0360/2535	018 "DIA	CIRC	CONCR
		0360/2365	LEN=0060	INSTALLED	UNKN
CAMBRIDGE SQUARE DR (PRDR)	0360/1645				
		0360/0873	018 "DIA	CIRC	CONCR
		0360/0603	LEN=0065	INSTALLED	UNKN
		024 "DIA	CIRC	CONCR	
		0360/0603	LEN=0048	INSTALLED	UNKN
	091106 FT	091086 FT	2 0 02251	0 00	0211+85
		0360/0000	LENGTH(AH	3685	BK 3856)
		0350/2894	018 "DIA	CIRC	CONCR
		0350/2615	LEN=0060	INSTALLED	UNKN
		018 "DIA	CIRC	CONCR	
		0350/2159	LEN=0060	INSTALLED	UNKN
		018 "DIA	CIRC	CONCR	
		0350/1979	LEN=0050	INSTALLED	UNKN
		018 "DIA	CIRC	CONCR	
		0350/1351	LEN=0060	INSTALLED	UNKN
		024 "DIA	CIRC	CONCR	
		0350/0931	LEN=0060	INSTALLED	UNKN
		018 "DIA	CIRC	CONCR	
		0350/0490	LEN=0060	INSTALLED	UNKN
	087250 FT	087230 FT	2 0 02251	0 00	0173+16
		018 "DIA	CIRC	CONCR	
		0350/0000	LEN=0040	INSTALLED	2002
		LENGTH(AH	3856	BK 3782)	
		024 "DIA	CIRC	CONCR	
		0340/3536	LEN=0099	INSTALLED	UNKN
		018 "DIA	CIRC	CONCR	
		0340/2944	LEN=0060	INSTALLED	UNKN

DIR: B TOTAL LEN: 18.933 MI. DIST: 11-1 SR: 48
LEFT MUN: MONROEVILLE B RIGHT MUN: MONROEVILLE B

					0340/2185	HILLSIDE AV (BORO)
					0340/0851	018 "DIA CIRC CONCR LEN=0060 INSTALLED UNKN
083468 FT					0340/0030	018 "DIA CIRC CONCR LEN=0060 INSTALLED UNKN
					083448 FT	2 0 02251 0 00 0135+41
					0340/0000	LENGTH(AH 3782 BK 1107) 018 "DIA CIRC CONCR
					0330/0697	LEN=0050 INSTALLED UNKN
					0330/0309	018 "DIA CIRC CONCR LEN=0099 INSTALLED UNKN
					0330/0205	018 "DIA CIRC CONCR LEN=0099 INSTALLED UNKN
082361 FT					0330/0110	018 "DIA CIRC CONCR LEN=0099 INSTALLED UNKN
					082341 FT	2 0 02251 0 00 0124+13
						BROADWAY BL (SR0130 SEG 0332/0000)
MONROEVILLE NORTH VERSAILLES T					0330/0000	MFC BEGIN = B LENGTH(AH 1107 BK 2304)
					0320/1836	018 "DIA CIRC CONCR LEN=0099 INSTALLED UNKN
024"H 28"W ELLIP CONC LEN=0099 INSTALLED UNKN					0320/1685	018 "DIA CIRC CONCR LEN=0099 INSTALLED UNKN
0321/1702					0320/1533	018 "DIA CIRC CONCR LEN=0099 INSTALLED UNKN
					0320/1350	018 "DIA CIRC CONCR LEN=0099 INSTALLED UNKN
BMSSEN 02/0048/0321/0001					0320/1311	BMSSEN 02/0048/0320/0001
0321/1323						2 0 02251 0 00 0107+74
					0320/0802	TURTLE CREEK BMSBG 02/0048/0320/0001
0 0 00000 0 00 0000+00 TURTLE CREEK BMSBG 02/0048/0321/0001						
0321/0814						
018 "DIA CIRC CONCR LEN=0099 INSTALLED UNKN					0320/0765	018 "DIA CIRC CONCR LEN=0099 INSTALLED UNKN
0321/0793						MONROEVILLE

EXTRACT DATE: 12/28/2024 ROADWAY MANAGEMENT SYSTEM PAGE NUMBER: 148
PRINT DATE: 12/30/2024 SLD COUNTY/SR - ANNUAL PRINT COUNTY: ALLEGHENY

DIR: B TOTAL LEN: 18.933 MI. DIST: 11-1 SR: 48
LEFT MUN: MONROEVILLE B RIGHT MUN: MONROEVILLE B

DRAINAGE
STRUCTURE LENGTH 32 FT
BMSID 02/0048/0320/0218 0321/0231
0 0 0000 0 00 0000+00 080049 FT
WALL AV
(CNTY)

MFC BEGIN = B
LENGTH(AH 2312 BK 2194) 0321/0000

CENTRALIA AV
(TWP)
GRAHAM ST
(TWP)

0310/1515

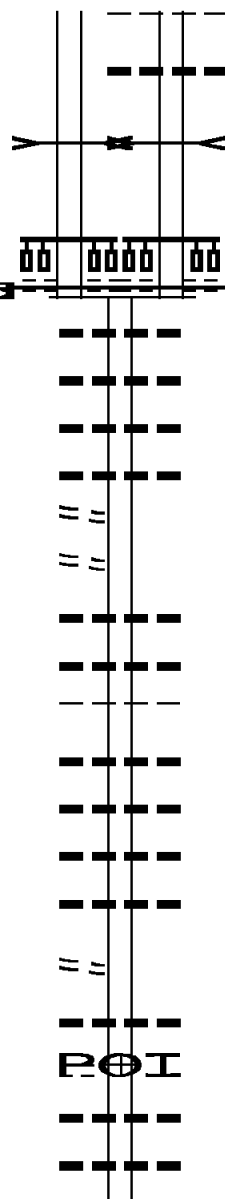
0310/1233

2 0 02251 0 00 0075+05 077855 FT
ROSS ST ET
(BORO)

0310/0000

SIGNAL HILL DR
(PRDR)

0300/2460



0320/0682 NORTH VERSAILLES T
018 "DIA CIRC CONCR
0320/0545 LEN=0099 INSTALLED UNKN
DRAINAGE
STRUCTURE LENGTH 32 FT
BMSID 02/0048/0320/0218
2 0 02251 0 00 0107+74
WALL AV
(CNTY)

MFC BEGIN = B
LENGTH(AH 2304 BK 2194)
024 "DIA CIRC CONCR
0310/2057 LEN=0040 INSTALLED UNKN
018 "DIA CIRC CONCR
0310/1925 LEN=0035 INSTALLED UNKN
018 "DIA CIRC CONCR
0310/1775 LEN=0035 INSTALLED UNKN
015 "DIA CIRC CONCR
0310/1640 LEN=0035 INSTALLED UNKN

018 "DIA CIRC CONCR
LEN=0045 INSTALLED UNKN
018 "DIA CIRC METAL
LEN=0040 INSTALLED UNKN
NORTH VERSAILLES
WALL BOROUGH B
018 "DIA CIRC METAL
LEN=0040 INSTALLED UNKN
018 "DIA CIRC METAL
LEN=0040 INSTALLED UNKN
018 "DIA CIRC METAL
LEN=0040 INSTALLED UNKN
018 "DIA CIRC CONCR
LEN=0060 INSTALLED UNKN

LENGTH(AH 2194 BK 3086)
018 "DIA CIRC CONCR
0300/2915 LEN=0099 INSTALLED UNKN
(APRA) CORNERSTONE T V
018 "DIA CIRC CONCR
LEN=0010 INSTALLED UNKN
024 "DIA CIRC CONCR
LEN=0020 INSTALLED UNKN
018 "DIA CIRC CONCR

DIR: B TOTAL LEN: 18.933 MI.
LEFT MUN: WALL BOROUGH B

DIST: 11-1 SR: 48
RIGHT MUN: WALL BOROUGH B

2 0 02251 0 00 0030+00 073352 FT
NASER RD
(TWP) 0290/0000

ALDI DR
(TWP) 0280/0759

074769 FT

0290/0000

069917 FT

STATION	DESCRIPTION	LENGTH (AH)	BK	3435)
0300/2118	LEN=0125 INSTALLED UNKN			
024 "DIA	CIRC CONCR			
0300/2018	LEN=0035 INSTALLED UNKN			
WALL BOROUGH				
0300/1918	NORTH VER SAILLES T			
015 "DIA	CIRC CONCR			
0300/1917	LEN=0035 INSTALLED UNKN			
015 "DIA	CIRC CONCR			
0300/1817	LEN=0035 INSTALLED UNKN			
015 "DIA	CIRC CONCR			
0300/1718	LEN=0035 INSTALLED UNKN			
015 "DIA	CIRC CONCR			
0300/1620	LEN=0035 INSTALLED UNKN			
015 "DIA	CIRC CONCR			
0300/1520	LEN=0158 INSTALLED UNKN			
018 "DIA	CIRC CONCR			
0300/0980	LEN=0040 INSTALLED UNKN			
024 "DIA	CIRC CONCR			
0300/0817	LEN=0060 INSTALLED UNKN			
018 "DIA	CIRC METAL			
0300/0310	LEN=0097 INSTALLED UNKN			
074757 FT	2 0 02251 0 00 0043+67			
0300/0000	LENGTH(AH 3086 BK 1417)			
018 "DIA	CIRC CONCR			
0290/1295	LEN=0060 INSTALLED UNKN			
018 "DIA	CIRC CONCR			
0290/1093	LEN=0060 INSTALLED UNKN			
018 "DIA	CIRC CONCR			
0290/0764	LEN=0060 INSTALLED UNKN			
018 "DIA	CIRC CONCR			
0290/0182	LEN=0050 INSTALLED UNKN			
073340 FT				
0290/0000	LENGTH(AH 1417 BK 3435)			
024 "DIA	CIRC CONCR			
0280/2988	LEN=0048 INSTALLED UNKN			
024 "DIA	CIRC CONCR			
0280/2624	LEN=0040 INSTALLED UNKN			
0280/1117	024 "DIA CIRC CONCR			
LEN=1018	INSTALLED UNKN			
0280/0759				
018 "DIA	CIRC CONCR			
0280/0048	LEN=0050 INSTALLED UNKN			
069905 FT	2 0 02251 0 00 0000+00			

DIR: B TOTAL LEN: 18.933 MI. DIST: 11-1 SR: 48
LEFT MUN: NORTH VERSAILLES T RIGHT MUN: NORTH VERSAILLES T

DIR: B TOTAL LEN: 18.933 MI. DIST: 11-1 SR: 48
LEFT MUN: WHITE OAK B RIGHT MUN: WHITE OAK B

EXTRACT DATE: 12/28/2024 ROADWAY MANAGEMENT SYSTEM PAGE NUMBER: 144
PRINT DATE: 12/30/2024 SLD COUNTY/SR - ANNUAL PRINT COUNTY: ALLEGHENY

DIR: B TOTAL LEN: 18.933 MI. DIST: 11-1 SR: 48
LEFT MUN: WHITE OAK B RIGHT MUN: WHITE OAK B

				0230/1509	018 "DIA CIRC CONCR LEN=0045 INSTALLED UNKN
				0230/1205	015 "DIA CIRC CONCR LEN=0040 INSTALLED UNKN
				0230/0883	015 "DIA CIRC CONCR LEN=0040 INSTALLED UNKN
				0230/0407	015 "DIA CIRC CONCR LEN=0040 INSTALLED UNKN
				0230/0009	015 "DIA CIRC CONCR LEN=0009 INSTALLED 2002
055907 FT				055895 FT	1 0 00377 0 00 0002+76 LC FR OAK PARK MALL (CONN) MFC BEGIN = B
				0230/0000	LENGTH(AH 2962 BK 0677)
RAINBOW SHOPPING CTR EN (PRDR) OAK PARK MALL ENT (PRDR)					RAINBOW SHOPPING CTR EN (PRDR) OAK PARK MALL ENT (PRDR)
	0221/0597			0220/0597	LC TO OAK PARK MALL (CONN)
				0220/0490	018 "DIA CIRC CONCR LEN=0040 INSTALLED UNKN
TO 2031/0040 SH (CONN)				0220/0317	
0 0 0000 0 00 0000+00 055230 FT				055218 FT	1 0 00377 0 00 0000+00 NC JACKS RUN RD LINCOLN WY (SR2031 SEG 0040/0232)
NC JACKS RUN RD LINCOLN WY (SR2031 SEG 0040/0232)				0220/0000	LENGTH(AH 0677 BK 2187) TO 2031/0040 SH (CONN)
LENGTH(AH 0677 BK 2178)	0221/0000			0210/2084	
FROM 2031/0040 SH (CONN)				0210/1925	OLIVER DR (BORO)
OLIVER DR (BORO)	0211/2086			0210/1250	018 "DIA CIRC CONCR LEN=0040 INSTALLED UNKN
	0211/1930			0210/1028	015 "DIA CIRC CONCR LEN=0040 INSTALLED UNKN
012 "DIA CIRC CONCR LEN=1018 INSTALLED UNKN	0211/1117			0210/0985	SUNSET DR (BORO)
SUNSET DR (BORO)	0211/0980			0210/0799	015 "DIA CIRC CONCR LEN=0048 INSTALLED UNKN

EXTRACT DATE: 12/28/2024 ROADWAY MANAGEMENT SYSTEM PAGE NUMBER: 143
PRINT DATE: 12/30/2024 SLD COUNTY/SR - ANNUAL PRINT COUNTY: ALLEGHENY

DIR: B TOTAL LEN: 18.933 MI. DIST: 11-1 SR: 48
LEFT MUN: WHITE OAK B RIGHT MUN: WHITE OAK B

018 "DIA CIRC METAL LEN=0023 INSTALLED UNKN 0211/0171 1 0 00288 0 00 0636+38 053052 FT COOL SPRINGS RD (BORO)		0210/0556 015 "DIA CIRC CONCR LEN=0020 INSTALLED UNKN
LENGTH(AH 2178 BK 1826) 0211/0000 012 "DIA CIRC CONCR LEN=0048 INSTALLED UNKN 0201/1348 012 "DIA CIRC CONCR LEN=0048 INSTALLED UNKN 0201/1118		053031 FT 1 0 00288 0 00 0636+57 COOL SPRINGS RD (BORO)
HILL RD (BORO) 012 "DIA CIRC CONCR LEN=0048 INSTALLED UNKN 0201/0375 012 "DIA CIRC CONCR LEN=0048 INSTALLED UNKN 0201/0180		0210/0000 LENGTH(AH 2187 BK 1812)
0201/0450 0200/0450 HILL RD (BORO)		
1 0 00288 0 00 0616+47 051226 FT RIPPEL RD (SR2118 SEG 0020/3963) LENGTH(AH 1826 BK 2566) 0201/0000 WHITE OAK MCKEESPORT C 012 "DIA CIRC CONCR LEN=0048 INSTALLED UNKN 0191/1558 012 "H 36" W CONC STRUCT LEN=0048 INSTALLED UNKN 0191/1337 OLD LONG RUN RD (TBC) 036 "DIA CIRC CONCR LEN=0099 INSTALLED UNKN 0191/0768		051219 FT 1 0 00288 0 00 0618+25 RIPPEL RD (SR2118 SEG 0020/3963) WHITE OAK MCKEESPORT C 0200/0000 LENGTH(AH 1812 BK 2576)
1 0 00288 0 00 0592+20 048660 FT LOU MASHOWICH WY (PRDR)		0190/1245 OLD LONG RUN RD (TBC)
LENGTH(AH 2566 BK 1867) 0191/0000 012 "DIA CIRC CONCR LEN=0011 INSTALLED UNKN 0181/1543		048643 FT 1 0 00288 0 00 0592+20 LOU MASHOWICH WY (TWP)
OLD LONG RUN RD		0190/0000 LENGTH(AH 2576 BK 1748) 012 "DIA CIRC CONCR LEN=0048 INSTALLED UNKN
		0180/1670
		0180/1174 015 "DIA CIRC CONCR LEN=0040 INSTALLED UNKN

DIST: 11-1 SR: 48
RIGHT MUN: MCKEESPORT C

DIST: 11-1 SR: 48
RIGHT MUN: VERSAILLES B

EXTRACT DATE: 12/28/2024 ROADWAY MANAGEMENT SYSTEM PAGE NUMBER: 140
PRINT DATE: 12/30/2024 SLD COUNTY/SR - ANNUAL PRINT COUNTY: ALLEGHENY

DIR: B TOTAL LEN: 18.933 MI.
LEFT MUN: VERSAILLES B

DIST: 11-1 SR: 48
RIGHT MUN: VERSAILLES B

THIRD ST
(BORO)

0130/1940

KENNEDY AV
(BORO)

0130/1645

036782 FT

SMITHFIELD ST
(SR2018 SEG 0040/2807)
DONNER ST
(TWP)

0130/0000

0120/2460

033915 FT

0130/2145	LEN=0095	INSTALLED UNKN
018 "DIA	CIRC CONCR	
0130/1954	LEN=0095	INSTALLED UNKN
CHESTNUT ST		
(BORO)		
0130/1940	012 "DIA	CIR PLASTIC
0130/1870	LEN=0095	INSTALLED UNKN
LEMON AL		
(BORO)		
0130/1790	LINDEN ST	
(BORO)		
0130/1645	(BORO)	
0130/1385	BMSSEN 02/0048/0130/0203	VERSAILLES
0130/0805	ELIZABETH T	
	1 0 00288 0 00 0479+25	
	RAILROAD ST	
0130/0203	BMSBG 02/0048/0130/0203	
036782 FT	1 0 00288 0 00 0474+71	
NC WA	LNUT ST	
	SMITHFIELD ST	
	(CNTY)	
	RENZIE ST	
	(SR2017 SEG 0200/3168)	
0130/0000	LENGTH(AH 2358 BK 2867)	
	018 "DIA	CIRC CONCR
0120/2335	LEN=0099	INSTALLED UNKN
	018 "DIA	CIRC CONCR
0120/1939	LEN=0072	INSTALLED UNKN
	012 "DIA	CIRC CONCR
0120/1652	LEN=0099	INSTALLED UNKN
	012 "DIA	CIRC CONCR
0120/1328	LEN=0030	INSTALLED UNKN
	PITT ST	
0120/1160	(TWP)	
	PITT ST	
0120/1110	(TWP)	
	018 "DIA	CIRC CONCR
0120/0875	LEN=0060	INSTALLED UNKN
	012 "DIA	CIRC CONCR
0120/0768	LEN=0030	INSTALLED UNKN
	033915 FT	1 0 00288 0 00 0446+18
	012 "DIA	CIRC CONCR
	LEN=0065	INSTALLED UNKN
0120/0000	LENGTH(AH 2867 BK 3836)	
0110/3469	BMSSEN 02/0048/0110/3476	

DIR: B TOTAL LEN: 18.933 MI. DIST: 11-1 SR: 48
LEFT MUN: ELIZABETH T RIGHT MUN: ELIZABETH T

FEY RD
(TWP)

0110/2525

KEDDIE DR
(PRDR)

0110/1316

030079 FT

	1 0 00288 0 00 0439+54
	WYLIE RUN
0110/3453	BMSBG 02/0048/0110/3476
0110/3253	BMSSEN 02/0048/0110/3212
	1 0 00288 0 00 0439+54
	SMALL STREAM
0110/3242	BMSBG 02/0048/0110/3212
0110/3064	012 "DIA CIRC CONCR
	LEN=0030 INSTALLED UNKN
0110/2754	012 "DIA CIRC CONCR
	LEN=0030 INSTALLED UNKN
	012 "DIA CIRC CONCR
	LEN=0030 INSTALLED UNKN
	012 "DIA CIRC CONCR
	LEN=0030 INSTALLED UNKN
	012 "DIA CIRC CONCR
	LEN=0030 INSTALLED UNKN
	012 "DIA CIRC CONCR
	LEN=0099 INSTALLED UNKN
	WYLIE RUN
	STRUCTURE LENGTH 15 FT
0110/1720	BMSID 02/0048/0110/1634
0110/1412	018 "DIA CIRC CONCR
	LEN=0042 INSTALLED 2019
	024 "DIA CIRC CONCR
	LEN=0050 INSTALLED UNKN
	018 "DIA CIRC CONCR
	LEN=0035 INSTALLED UNKN
	018 "DIA CIRC CONCR
	LEN=0040 INSTALLED UNKN
	018 "DIA CIRC CONCR
	LEN=0040 INSTALLED UNKN
	TRIB TO BOSTON HOLLOW R
	STRUCTURE LENGTH 9 FT
0110/0232	BMSID 02/0048/0110/0232
030079 FT	1 0 00288 0 00 0407+41
	ELIZABETH
	LINCOLN B
0110/0000	LENGTH(AH 3836 BK 3705)
	018 "DIA CIRC CONCR
0100/3680	LEN=0046 INSTALLED 2019
	012 "DIA CIRC CONCR
0100/2833	LEN=0099 INSTALLED UNKN
	MANSFIELD RD
0100/2805	(BORO)
	018 "DIA CIR PLASTIC
0100/2763	LEN=0026 INSTALLED 2021
	018 "DIA CIR PLASTIC
0100/2466	LEN=0043 INSTALLED 2021

DIR: B TOTAL LEN: 18.933 MI. DIST: 11-1 SR: 48
LEFT MUN: LINCOLN B RIGHT MUN: LINCOLN B

FINNEY RD
(SR2025 SEG 0010/0000) 0100/2110

1 0 00288 0 00 0370+05 026374 FT
VALLEYVUE DR
(TWP) 0100/0000

LOVEDALE RD
(SR2010 SEG 0040/2971) 0090/2725

ENTERPRISE ST
(TWP) 0090/0818

GIBSON RD
(TWP) 0090/0228
022639 FT

0100/2262	018 "DIA CIR PLASTIC LEN=0027 INSTALLED 2021 LINCOLN
0100/2170	ELIZABETH T 018 "DIA CIR PLASTIC
0100/2124	LEN=0050 INSTALLED 2021
0100/2042	102"H 24"W CON BOX CUL LEN=0076 INSTALLED 2021 BOSTON HOLLOW RUN
0100/2041	STRUCTURE LENGTH 14 FT BMSID 02/0048/0100/2041 072"H 72"W ELLIPTICAL*
0100/2036	LEN=0032 INSTALLED UNKN
0100/1479	012 "DIA CIRC CONCR
0100/1150	LEN=0030 INSTALLED UNKN 018 "DIA CIRC CONCR
	LEN=0040 INSTALLED UNKN
026374 FT	
0100/0000	LENGTH(AH 3705 BK 3735) HILLVIEW DR
0090/3607	(TWP)
0090/3126	HILLVIEW RD (TWP)
0090/2630	036 "DIA CIRC METAL LEN=0008 INSTALLED UNKN
0090/2601	BROADLAWN DR (CNTY)
0090/0434	015 "DIA CIRC CONCR LEN=0045 INSTALLED UNKN
022639 FT	1 0 00288 0 00 0333+00 GIBSON DR
0090/0000	(TWP) LENGTH(AH 3735 BK 3233) 012"H 12"W CON BOX CUL
0080/3233	LEN=0035 INSTALLED UNKN

DIST: 11-1 SR: 48
RIGHT MUN: ELIZABETH T

EXTRACT DATE: 12/28/2024 ROADWAY MANAGEMENT SYSTEM PAGE NUMBER: 136
PRINT DATE: 12/30/2024 SLD COUNTY/SR - ANNUAL PRINT COUNTY: ALLEGHENY

DIR: B TOTAL LEN: 18.933 MI. DIST: 11-1 SR: 48
LEFT MUN: ELIZABETH T RIGHT MUN: ELIZABETH T

1 0 00288 0 00 0240+38 013416 FT
HAPPY HOLLOW RD
(TWP)

0060/0000

GROUSE DR
(TWP)

0050/0860

GROUSE DR
(TWP)

0050/0270
011230 FT

1 0 00288 0 00 0197+66 009146 FT
WEIGLES HILL RD (TBK)
(TWP)

0040/0000

LC FOR WEIGLES HILL RD
(CONN)
BUS DEPOT RD
(PRDR)

0030/2014

0030/1605

006857 FT

0060/0895 LEN=0030 INSTALLED UNKN

015 "DIA CIRC CONCR
LEN=0040 INSTALLED UNKN

0060/0237
013416 FT

5 0060/0000 LENGTH(AH 2607 BK 2186)
018 "DIA CIRC METAL
LEN=0035 INSTALLED 2002

0050/1589

015 "DIA CIRC CONCR
LEN=0035 INSTALLED UNKN

0050/0787

011230 FT 1 0 00288 0 00 0218+37
PEAIRS RD
(TWP)

5 0050/0000 LENGTH(AH 2186 BK 2084)

0040/0940 018 "DIA CIRC CONCR
LEN=0025 INSTALLED UNKN

009146 FT

5 0040/0000 LENGTH(AH 2084 BK 2289)
018 "DIA CIRC CONCR
LEN=0099 INSTALLED UNKN

0030/2203

0030/1605 (APRA) ELIZABETH/FORWAR
024 "DIA CIRC CONCR
LEN=0055 INSTALLED UNKN

0030/1544

0030/0859 015 "DIA CIRC CONCR
LEN=0039 INSTALLED UNKN
015 "DIA CIRC CONCR
LEN=0040 INSTALLED UNKN

0030/0535
006857 FT

1 0 00288 0 00 0174+74
PARKSIDE DR
(TWP)

5 0030/0000 LENGTH(AH 2289 BK 3676)
015 "DIA CIRC CONCR
LEN=0055 INSTALLED UNKN

0020/3479

EXTRACT DATE: 12/28/2024 ROADWAY MANAGEMENT SYSTEM PAGE NUMBER: 135
PRINT DATE: 12/30/2024 SLD COUNTY/SR - ANNUAL PRINT COUNTY: ALLEGHENY

DIR: B TOTAL LEN: 18.933 MI. DIST: 11-1 SR: 48
LEFT MUN: ELIZABETH T RIGHT MUN: ELIZABETH T

1 0 00288 0 00 0137+21 003181 FT
ROUND HILL ET
(CNTY) 0020/0000

0020/2281	048 "DIA CIRC METAL LEN=0060 INSTALLED UNKN
0020/2134	015 "DIA CIRC CONCR LEN=0045 INSTALLED UNKN
0020/1354	015 "DIA CIRC CONCR LEN=0045 INSTALLED UNKN
0020/1335	ROUND HILL CHURCH RD (TWP)
0020/0900	015 "DIA CIRC CONCR LEN=0035 INSTALLED UNKN
0020/0622	015 "DIA CIRC CONCR LEN=0035 INSTALLED UNKN
0020/0322	018 "DIA CIRC CONCR LEN=0035 INSTALLED UNKN
003181 FT	ROUND HILL RD (CNTY)
0020/0000	ELIZABETH FORWARD T LENGTH(AH 3676 BK 3181)
0010/2426	018 "DIA CIRC CONCR LEN=0028 INSTALLED 2018
0010/2407	016 "DIA CIRC CONCR LEN=0040 INSTALLED UNKN
0010/2376	DOUGLASS RUN STRUCTURE LENGTH 11 FT BMSID 02/0048/0010/2376
0010/2318	018 "DIA CIRC CONCR LEN=0028 INSTALLED 2018
0010/1736	012 "DIA CIRC METAL LEN=0050 INSTALLED UNKN
0010/0476	SCENERY DR (TWP)
0010/0325	LC FOR SCENERY DR (CONN)
0010/0131	FROM 0051/0030 SH (CONN)
000000 FT	1 0 00288 0 00 0106+02 NC SCENERY DR
	HAYDEN BL (SR0051 SEG 0040/0000)
INTER-BK	PAYDAYS DR (T611)
0010/0000	MFC BEGIN = B LENGTH(AH 3181 BK 0000)

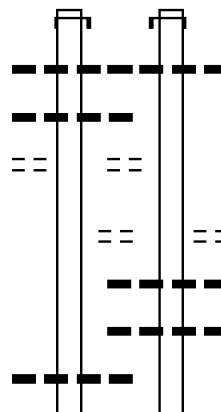
EXTRACT DATE: 12/28/2024 ROADWAY MANAGEMENT SYSTEM PAGE NUMBER: 134
PRINT DATE: 12/30/2024 SLD COUNTY/SR - ANNUAL PRINT COUNTY: ALLEGHENY

DIR: B TOTAL LEN: 15.024 MI. DIST: 11-1 SR: 30
LEFT MUN: NORTH VERSAILLES T RIGHT MUN: NORTH VERSAILLES T

AH-WESTMORELAND (64) 079327 FT
LINCOLN HW INTER-AHD
(SR0030 SEG 0011/0000) 0341/2448
018 "DIA CIRC CONCR
LEN=0090 INSTALLED UNKN 0341/2300
018 "DIA CIRC CONCR
LEN=0099 INSTALLED UNKN 0341/2167
TRACY DR
(BORO) 0341/1760

REISS LN
(BORO) 0341/1145

018 "DIA CIRC CONCR
LEN=0099 INSTALLED UNKN 0341/0314
1 0 00120 0 01 0831+41 076879 FT



079244 FT
INTER-AHD LINCOLN HW
0340/2437 (SR0030 SEG 0010/0000)
0340/2290 015 "DIA CIRC CONCR
LEN=0040 INSTALLED UNKN

TRACY DR
0340/1750 (BORO)

REISS LN
0340/1145 (BORO)
0340/0982 018 "DIA CIRC CONCR
LEN=0099 INSTALLED UNKN
0340/0411 015 "DIA CIRC METAL
LEN=0050 INSTALLED UNKN

076807 FT 1 0 00120 0 01 0831+41

DIR: B		TOTAL LEN: 15.024 MI.		DIST: 11-1		SR: 30	
LEFT MUN: NORTH VERSAILLES T				RIGHT MUN: NORTH VERSAILLES T			
MOSSIDE BL					MOSSIDE BL		
(SR0048 SEG 0280/0000)					(SR0048 SEG 0280/0000)		
JACKS RUN RD					JACKS RUN RD		
(SR0048 SEG 0280/0000)					(SR0048 SEG 0280/0000)		
LENGTH(AH 2448 BK 2035) 0341/0000					LENGTH(AH 2437 BK 1997)		
018 "DIA CIRC CONCR					015 "DIA CIRC CONCR		
LEN=0099 INSTALLED UNKN 0331/1868					LEN=0045 INSTALLED UNKN		
DIX DR					DIX DR		
(BORO) 0331/1160					(BORO) 0330/1150		
BACH DR					BACH DR		
(BORO) 0331/0565					(BORO) 0330/0555		
0 00120 0 01 0811+15 074844 FT					1 0 00120 0 01 0811+33		
N VERSAILLES PLAZA					N VERSAILLES PLAZA		
(PRDR)					(PRDR)		
LUEHM AV					LUEHM AV		
(BORO)					(BORO)		
LENGTH(AH 2035 BK 2951) 0331/0000					LENGTH(AH 1997 BK 2945)		
018 "DIA CIRC CONCR					012 "DIA CIRC CONCR		
LEN=0099 INSTALLED UNKN 0321/2332					LEN=0040 INSTALLED UNKN		
DENNING WY					012 "DIA CIRC CONCR		
(BORO) 0321/2115					LEN=0025 INSTALLED UNKN		
018 "DIA CIRC CONCR					018 "DIA CIRC CONCR		
LEN=0099 INSTALLED UNKN 0321/1980					LEN=0040 INSTALLED UNKN		
NASER RD					DENNING WY		
(BORO) 0321/1237					(BORO) 0320/2095		
MCKEE RD					018 "DIA CIRC CONCR		
SR2035 SEG 0040/3558) 0321/0905					LEN=0035 INSTALLED UNKN		
0 00120 0 01 0781+65 071893 FT					NASER RD		
LENGTH(AH 2951 BK 3735) 0321/0000					(BORO) 0320/1195		
018 "DIA CIRC CONCR					MCKEE RD		
LEN=0099 INSTALLED UNKN 0311/3250					(SR2035 SEG 0040/3558)		
ST JOE CEMETERY RD					071865 FT		
					LENGTH(AH 2945 BK 3751)		
					UNKNOWN RD		
					(TWP)		
					ST JOE CEMETERY RD		

EXTRACT DATE: 12/28/2024 ROADWAY MANAGEMENT SYSTEM PAGE NUMBER: 132
PRINT DATE: 12/30/2024 SLD COUNTY/SR - ANNUAL PRINT COUNTY: ALLEGHENY

DIR: B TOTAL LEN: 15.024 MI. DIST: 11-1 SR: 30
LEFT MUN: NORTH VERSAILLES T RIGHT MUN: NORTH VERSAILLES T

(PRDR)				(PRDR)	
BROAD ST				BROAD ST	
(SR2031 SEG 0110/3474)				(SR2031 SEG 0110/3474)	
024 "DIA CIRC CONCR	0311/3190	==	==	0310/3180	
LEN=0030 INSTALLED UNKN	0311/3065	==	==		
018 "DIA CIRC CONCR	0311/2860	==	==		
LEN=0060 INSTALLED UNKN					
JACOB ST				JACOB ST	
(BORO)	0311/2260	==	==	(BORO)	0310/2255
018 "DIA CIRC CONCR	0311/2232	==	==		
LEN=0099 INSTALLED UNKN					
				018 "DIA CIRC CONCR	0310/2220
018 "DIA CIRC CONCR	0311/1910	==	==	LEN=0040 INSTALLED UNKN	
LEN=0048 INSTALLED UNKN					
ISAAC ST	0311/1745	==	==	ISAAC ST	0310/1740
(BORO)				(BORO)	
JACKMAN ST	0311/1385	==	==	JACKMAN ST	0310/1380
(BORO)				(BORO)	
				018 "DIA CIRC CONCR	0310/1053
TAYLOR ST				LEN=0050 INSTALLED UNKN	
(BORO)	0311/1025	==	==	TAYLOR ST	0310/1025
				(BORO)	
				018 "DIA CIRC CONCR	0310/0926
TAYLOR ST	0311/0885	==	==	LEN=0040 INSTALLED UNKN	
(BORO)				TAYLOR ST	0310/0880
EDWARD ST	0311/0625	==	==	(BORO)	
(BORO)				EDWARD ST	0310/0625
018 "DIA CIRC CONCR	0311/0600	==	==	(BORO)	
LEN=0099 INSTALLED UNKN					
018 "DIA CIRC CONCR	0311/0340	==	==	018 "DIA CIRC CONCR	0310/0340
LEN=0099 INSTALLED UNKN				LEN=0045 INSTALLED UNKN	
ELIZABETH ST	0311/0300	==	==	ELIZABETH ST	0310/0300
(BORO)				(BORO)	
1 0 00120 0 01 0744+31 068158 FT				1 0 00120 0 01 0744+31	
THIRD ST				THIRD ST	
(BORO)	0311/0000	==	==	(BORO)	0310/0000
LENGTH(AH 3735 BK 1497)				LENGTH(AH 3751 BK 1516)	
				018 "DIA CIRC CONCR	0300/1485
PARK AV	0301/1100	==	==	LEN=0040 INSTALLED UNKN	
(TWP)				PARK AV	0300/1110
				(TWP)	
NORTH VERSAILLES	0301/0913	==	==	NORTH VERSAILLES	0300/0894
EAST MCKEESPORT B				EAST MCKEESPORT B	
GRAHAM AV				GRAHAM AV	
(BORO)				(BORO)	

DIR: B TOTAL LEN: 15.024 MI. DIST: 11-1 SR: 30
LEFT MUN: EAST MCKEESPORT B RIGHT MUN: EAST MCKEESPORT B

	0301/0865	00	0000	00	0300/0875	018 "DIA CIRC CONCR
THOMAS AV					0300/0634	LEN=0060 INSTALLED UNKN
(BORO)	0301/0575				0300/0585	THOMAS AV
MCCLURE AV					0300/0400	(BORO)
(BORO)	0301/0395					MCCLURE AV
018 "DIA CIRC CONCR						(BORO)
LEN=0175 INSTALLED UNKN	0301/0375					
					0300/0324	018 "DIA CIRC CONCR
MCCLURE AV					0300/0270	LEN=0020 INSTALLED UNKN
(BORO)	0301/0255				0300/0087	MCCLURE AV
					066598 FT	(BORO)
1 0 00120 0 01 0729+31 066661 FT						018 "DIA CIRC CONCR
FIFTH AV						LEN=0008 INSTALLED UNKN
(CNTY)						1 0 00120 0 01 0729+31
FIFTH AV						FIFTH AV
(SR0148 SEG 0160/1423)						(CNTY)
						FIFTH AV
LENGTH(AH 1497 BK 1853)	0301/0000				0300/0000	(SR0148 SEG 0160/1423)
BROADWAY AV						
(BORO)	0291/1680					LENGTH(AH 1516 BK 1796)
					0290/1634	018 "DIA CIRC CONCR
					0290/1628	LEN=0050 INSTALLED UNKN
					0290/1506	BROADWAY AV
LARGO ST						(BORO)
(BORO)						018 "DIA CIRC CONCR
ICE PLANT HILL	0291/1505				0290/1484	LEN=0999 INSTALLED UNKN
(CNTY)						LARGO ST
024 "DIA CIRC CONCR	0291/1442					(BORO)
LEN=0099 INSTALLED UNKN						ICE PLANT HILL
						(CNTY)
SANTOS AV					0290/1439	018 "DIA CIRC CONCR
(BORO)	0291/1411				0290/1419	LEN=0070 INSTALLED UNKN
					0290/1164	SANTOS AV
HILDA AV						(BORO)
(BORO)						018 "DIA CIRC CONCR
GREENSBURG PK	0291/0995				0290/0973	LEN=0050 INSTALLED UNKN
(CNTY)						HILDA AV
EAST MCKEESPORT	0291/0556				0290/0536	(BORO)
NORTH VERSAILLES T						GREENSBURG PK
						(CNTY)
						EAST MCKEESPORT
						NORTH VERSAILLES T

DIR: B TOTAL LEN: 15.024 MI. DIST: 11-1 SR: 30
LEFT MUN: EAST MCKEESPORT B RIGHT MUN: EAST MCKEESPORT B

EXTRACT DATE: 12/28/2024 ROADWAY MANAGEMENT SYSTEM PAGE NUMBER: 129
PRINT DATE: 12/30/2024 SLD COUNTY/SR - ANNUAL PRINT COUNTY: ALLEGHENY

DIR: B TOTAL LEN: 15.024 MI. DIST: 11-1 SR: 30
LEFT MUN: NORTH VERSAILLES T RIGHT MUN: NORTH VERSAILLES T

1 0 00120 0 01 0685+75 062186 FT
LENGTH(AH 2622 BK 1364) 0281/0000

DELLA DR
(BORO)

0271/0447

BMS EN 02/0030/0270/0259 0271/0406
1 0 00120 0 01 0674+78
SR 2037 NB
BMS BG 02/0030/0270/0259 0271/0263

1 0 00120 0 01 0671+23 060822 FT
DRAINAGE
STRUCTURE LENGTH 40 FT
BMS ID 02/0030/0270/0000
LENGTH(AH 1364 BK 3010) 0271/0000

012 "DIA CIRC CONCR
LEN=0060 INSTALLED UNKN 0261/2788

CLYDE AV
(BORO)

0261/2744

018 "DIA CIRC CONCR
LEN=0099 INSTALLED UNKN 0261/2213

018 "DIA CIRC CONCR
LEN=0048 INSTALLED UNKN 0261/1935
018 "DIA CIRC CONCR
LEN=0099 INSTALLED UNKN 0261/1592

0280/0607 (CONN)
018 "DIA CIRC CONCR
LEN=0070 INSTALLED UNKN
0280/0443 018 "DIA CIRC CONCR
LEN=0060 INSTALLED UNKN
0280/0088 018 "DIA CIRC CONCR
LEN=0060 INSTALLED UNKN
061955 FT 1 0 00120 0 01 0684+94
0280/0000 LENGTH(AH 2847 BK 1197)
018 "DIA CIRC CONCR
LEN=0099 INSTALLED UNKN
0270/0969 018 "DIA CIRC CONCR
LEN=0080 INSTALLED UNKN
0270/0666

0270/0452 DELLA DR
0270/0424 (BORO)
BMS EN 02/0030/0270/0259
1 0 00120 0 01 0674+78
SR 2037 NB
BMS BG 02/0030/0270/0259
018 "DIA CIRC CONCR
LEN=0099 INSTALLED UNKN
0270/0281 018 "DIA CIRC CONCR
LEN=0099 INSTALLED UNKN
0270/0240 1 0 00120 0 01 0671+23
060758 FT DRAINAGE
STRUCTURE LENGTH 40 FT
BMS ID 02/0030/0270/0000
0270/0000 LENGTH(AH 1197 BK 2996)
018 "DIA CIRC CONCR
LEN=0060 INSTALLED UNKN
0260/2817

0260/2721 CLYDE AV
(BORO)
024 "DIA CIRC CONCR
LEN=0060 INSTALLED UNKN
0260/2628 LC TO CLYDE AV
(CONN)
018 "DIA CIRC CONCR
LEN=0040 INSTALLED UNKN
0260/2257
0260/1979 018 "DIA CIRC CONCR
LEN=0060 INSTALLED UNKN

EXTRACT DATE: 12/28/2024 ROADWAY MANAGEMENT SYSTEM PAGE NUMBER: 128
PRINT DATE: 12/30/2024 SLD COUNTY/SR - ANNUAL PRINT COUNTY: ALLEGHENY

DIR: B TOTAL LEN: 15.024 MI. DIST: 11-1 SR: 30
LEFT MUN: NORTH VERSAILLES T RIGHT MUN: NORTH VERSAILLES T

BMSSEN 02/0030/0260/0000 0261/1524		0260/1524 BMSSEN 02/0030/0260/0000
NORTH VERSAILLES		NORTH VERSAILLES
EAST PITTSBURGH B		EAST PITTSBURGH B
1 0 00120 0 01 0641+22 057812 FT		1 0 00120 0 01 0641+22
1074 SPUR 1		1074 SPUR 1
BMSBG 02/0030/0260/0000		BMSBG 02/0030/0260/0000
LENGTH(AH 3010 BK 0815) 0261/0000		LENGTH(AH 2996 BK 0854)
LINDEN AV RAMP RD		
(SR8124 SEG 0250/0000) 0251/0673		
BMSSEN 02/0030/0250/0254 0251/0299		0250/0312 BMSSEN 02/0030/0250/0254
1 0 00120 0 01 0634+78		1 0 00120 0 01 0634+78
BESSEMER AVE LOCAL		BESSEMER AVE LOCAL
BMSBG 02/0030/0250/0254 0251/0241		BMSBG 02/0030/0250/0254
012 "DIA CIRC CONCR		
LEN=0099 INSTALLED UNKN 0251/0007		
1 0 00120 0 01 0631+97 056997 FT		056908 FT 1 0 00120 0 01 0632+37
CENTER ST		CENTER ST
(SR2051 SEG 0010/0000)		(SR2051 SEG 0010/0000)
LENGTH(AH 0815 BK 1731) 0251/0000		LENGTH(AH 0854 BK 1707)
		024 "DIA CIRC CONCR
012 "DIA CIRC METAL		LEN=0999 INSTALLED UNKN
LEN=0048 INSTALLED UNKN 0241/1107		
		018 "DIA CIRC CONCR
1 0 00120 0 01 0614+29 055266 FT		LEN=0045 INSTALLED UNKN
LENGTH(AH 1731 BK 2663) 0241/0000		1 0 00120 0 01 0614+88
		LENGTH(AH 1707 BK 2647)
EAST PITTSBURGH		EAST PITTSBURGH
NORTH BRADDOCK B		NORTH BRADDOCK B
0231/2035		0230/2041
		018 "DIA CIRC METAL
		LEN=0018 INSTALLED UNKN
		018 "DIA CIRC CONCR
		LEN=0999 INSTALLED UNKN
018 "DIA CIRC CONCR		
LEN=0050 INSTALLED UNKN 0231/1121		
BMSSEN 02/0030/0231/0001 0231/0462		0230/0364 BMSSEN 02/0030/0230/0001
0 0 00000 0 00 0000+00		0 0 00000 0 00 0000+00
ELECTRIC AVENUE		ELECTRIC AVENUE
BMSBG 02/0030/0231/0001 0231/0163		BMSBG 02/0030/0230/0001
024 "DIA CIRC CONCR		
LEN=0999 INSTALLED UNKN 0231/0073		
1 0 00120 0 01 0588+88 052603 FT		052554 FT 1 0 00120 0 01 0588+41
LENGTH(AH 2663 BK 3306) 0231/0000		LENGTH(AH 2647 BK 3327)
018 "DIA CIRC CONCR		
LEN=0099 INSTALLED UNKN 0221/3178		

EXTRACT DATE: 12/28/2024 ROADWAY MANAGEMENT SYSTEM PAGE NUMBER: 127
PRINT DATE: 12/30/2024 SLD COUNTY/SR - ANNUAL PRINT COUNTY: ALLEGHENY

DIR: B TOTAL LEN: 15.024 MI. DIST: 11-1 SR: 30
LEFT MUN: NORTH BRADDOCK B RIGHT MUN: NORTH BRADDOCK B

NORTH BRADDOCK				0220/2799	018 "DIA CIRC CONCR
CHALFANT B	0221/2947			0220/2730	LEN=0040 INSTALLED UNKN
018 "DIA CIRC CONCR					NORTH BRADDOCK
LEN=0050 INSTALLED UNKN	0221/2690				CHALFANT B
ELECTRIC AV					
(SR2112 SEG 0011/0000)	0221/2650				
				0220/2633	ELECTRIC AV
018 "DIA CIRC CONCR					(SR2112 SEG 0010/0000)
LEN=0099 INSTALLED UNKN	0221/2395				
018 "DIA CIRC METAL					
LEN=0048 INSTALLED UNKN	0221/2355				
				0220/2348	012 "DIA CIRC CONCR
018 "DIA CIRC METAL					LEN=0015 INSTALLED UNKN
LEN=0999 INSTALLED UNKN	0221/2283				
CHALFANT				0220/2253	CHALFANT
FOREST HILLS B	0221/2231				FOREST HILLS B
018 "DIA CIRC CONCR					
LEN=0050 INSTALLED UNKN	0221/2052				
				0220/2102	SIGN: 2 CHORD TRUSS
FOREST HILLS					BMSID 02/0030/0220/2102
NORTH BRADDOCK B	0221/1928			0220/2056	FOREST HILLS
					NORTH BRADDOCK B
018 "DIA CIRC CONCR				0220/2028	024 "DIA CIRC CONCR
LEN=0099 INSTALLED UNKN	0221/1920				LEN=0099 INSTALLED UNKN
018 "DIA CIRC CONCR					
LEN=0050 INSTALLED UNKN	0221/1755				
				0220/1670	018 "DIA CIRC CONCR
FALLS RUN					LEN=0025 INSTALLED UNKN
STRUCTURE LENGTH 10 FT					FALLS RUN
BMSID 02/0030/0220/1532	0221/1532			0220/1532	STRUCTURE LENGTH 10 FT
					BMSID 02/0030/0220/1532
018 "DIA CIRC CONCR				0220/1367	SIGN: CANTILEVER
LEN=0099 INSTALLED UNKN	0221/1342				BMSID 02/0030/0220/1367
				0220/1310	018 "DIA CIRC CONCR
					LEN=0180 INSTALLED UNKN
				0220/1183	018 "DIA CIRC CONCR
					LEN=0070 INSTALLED UNKN
NORTH BRADDOCK				0220/1026	NORTH BRADDOCK
FOREST HILLS B	0221/1004				FOREST HILLS B
018 "DIA CIRC CONCR					
LEN=0099 INSTALLED UNKN	0221/0849				
018 "DIA CIRC CONCR					

EXTRACT DATE: 12/28/2024 ROADWAY MANAGEMENT SYSTEM PAGE NUMBER: 126
PRINT DATE: 12/30/2024 SLD COUNTY/SR - ANNUAL PRINT COUNTY: ALLEGHENY

DIR: B TOTAL LEN: 15.024 MI. DIST: 11-1 SR: 30
LEFT MUN: NORTH BRADDOCK B RIGHT MUN: NORTH BRADDOCK B

LEN=0050 INSTALLED UNKN 0221/0829 AVENUE B RD (BORO)	0221/0700	0220/0710	AVENUE B RD (BORO)
FALLS RUN STRUCTURE LENGTH 12 FT BMSID 02/0030/0220/0612 0221/0631 018 "DIA CIRC CONCR LEN=0099 INSTALLED UNKN 0221/0474	0220/0601	0220/0601	FALLS RUN STRUCTURE LENGTH 12 FT BMSID 02/0030/0220/0612
ROCKWOOD AV (BORO)	0221/0325	0220/0450	018 "DIA CIRC CONCR LEN=0099 INSTALLED UNKN ROCKWOOD AV (BORO)
		0220/0340	018 "DIA CIRC CONCR LEN=0120 INSTALLED UNKN
		0220/0309	018 "DIA CIRC CONCR LEN=0060 INSTALLED UNKN
		0220/0297	018 "DIA CIRC CONCR LEN=1088 INSTALLED UNKN
1 0 00120 0 01 0555+49 049297 FT LENGTH(AH 3306 BK 1365) 0221/0000	0220/0108 049227 FT 0220/0000	0220/0108 049227 FT 0220/0000	1 0 00120 0 01 0555+03 LENGTH(AH 3327 BK 1112) 018 "DIA CIRC CONCR LEN=0099 INSTALLED UNKN
018 "DIA CIRC CONCR LEN=0020 INSTALLED UNKN 0211/1203 018 "DIA CIRC CONCR LEN=0045 INSTALLED UNKN 0211/1190 YOST BL (CNTY)	0211/0875	0210/0980	YOST BL (CNTY)
018 "DIA CIRC CONCR LEN=0045 INSTALLED UNKN 0211/0817	0210/0630	0210/0571	018 "DIA CIRC CONCR LEN=0025 INSTALLED UNKN
SIGN: SHAPE OR TUBE BMSID 02/0030/0211/0406 0211/0406 AVENUE K (BORO) SUMNER AV (BORO) KENMORE AV (BORO)	0211/0265	0210/0193	018 "DIA CIRC CONCR LEN=0099 INSTALLED UNKN
024 "DIA CIRC CONCR LEN=0015 INSTALLED UNKN 0211/0188	0210/0142 048115 FT	0210/0142 048115 FT	SIGN: SHAPE OR TUBE BMSID 02/0030/0210/0142 1 0 00120 0 01 0544+40

EXTRACT DATE: 12/28/2024 ROADWAY MANAGEMENT SYSTEM PAGE NUMBER: 125
PRINT DATE: 12/30/2024 SLD COUNTY/SR - ANNUAL PRINT COUNTY: ALLEGHENY

DIR: B TOTAL LEN: 15.024 MI. DIST: 11-1 SR: 30
LEFT MUN: FOREST HILLS B RIGHT MUN: FOREST HILLS B

1 0 00120 0 01 0541+65 047932 FT
LENOX AV
(BORO)
LENGTH(AH 1365 BK 2925) 0211/0000
018 "DIA CIRC CONCR
LEN=0035 INSTALLED UNKN 0201/2872
018 "DIA CIR UNKNOWN
LEN=0020 INSTALLED UNKN 0201/2588
018 "DIA CIRC CONCR
LEN=0035 INSTALLED UNKN 0201/2584
MARION AV
(BORO)
BERKLEY AV
(BORO)

SIGN: SHAPE OR TUBE 0201/2162
BMSID 02/0030/0201/2008 0201/2039

018 "DIA CIRC CONCR
LEN=0099 INSTALLED UNKN 0201/1985

BMSEN 02/0030/0200/1878 0201/1916

1 0 00120 0 01 0513+27
BR. FALLS RUN
STRUCTURE LENGTH 12 FT
BMSID 02/0030/0200/1876
BR. FALLS RUN
BMSBG 02/0030/0200/1878
FILMORE RD
(BORO)

018 "DIA CIRC CONCR
LEN=0045 INSTALLED UNKN 0201/1795
018 "DIA CIRC CONCR
LEN=0036 INSTALLED UNKN 0201/1331
018 "DIA CIRC CONCR
LEN=0035 INSTALLED UNKN 0201/0933
CENTURION DR

AVENUE K
(BORO)
SUMNER AV
(BORO)
KENMORE AV
(BORO)
0210/0000 LENGTH(AH 1112 BK 3057)

018 "DIA CIRC CONCR
LEN=0999 INSTALLED UNKN

MARION AV
(BORO)
BERKLEY AV
(BORO)

0200/2065

SIGN: SHAPE OR TUBE
0200/1945 BMSID 02/0030/0200/1945

0200/1890 BMSEN 02/0030/0200/1878
1 0 00120 0 01 0532+63

0200/1878 BR. FALLS RUN
BMSBG 02/0030/0200/1878

0200/1876 BR. FALLS RUN
STRUCTURE LENGTH 12 FT
BMSID 02/0030/0200/1876
FILMORE RD

0200/1750 (BORO)
0200/1748 018 "DIA CIR PLASTIC
LEN=0099 INSTALLED UNKN

CENTURION DR

EXTRACT DATE: 12/28/2024 ROADWAY MANAGEMENT SYSTEM PAGE NUMBER: 124
PRINT DATE: 12/30/2024 SLD COUNTY/SR - ANNUAL PRINT COUNTY: ALLEGHENY

DIR: B TOTAL LEN: 15.024 MI. DIST: 11-1 SR: 30
LEFT MUN: FOREST HILLS B RIGHT MUN: FOREST HILLS B

(BORO) FAIRFAX RD (BORO)	0201/0678	==	==	==	0200/0595	(BORO) FAIRFAX RD (BORO)
018 "DIA CIRC CONCR LEN=0035 INSTALLED UNKN	0201/0550	---	---	---	0200/0582	018 "DIA CIRC CONCR LEN=0080 INSTALLED UNKN
036 "DIA CIRC CONCR LEN=0099 INSTALLED UNKN	0201/0057	---	---	---	0200/0099	018 "DIA CIRC CONCR LEN=0099 INSTALLED UNKN
1 0 00120 0 01 0513+27 045007 FT FALLS RUN STRUCTURE LENGTH 18 FT BMSID 02/0030/0200/0001 LENGTH(AH 2925 BK 2765)	0201/0000	---	---	---	045058 FT	1 0 00120 0 01 0513+37 FALLS RUN STRUCTURE LENGTH 18 FT BMSID 02/0030/0200/0001 LENGTH(AH 3057 BK 2766)
018 "DIA CIRC CONCR LEN=0048 INSTALLED UNKN	0191/2577	---	---	---	0200/0000	024 "DIA CIRC CONCR LEN=0999 INSTALLED UNKN
024 "DIA CIRC CONCR LEN=0099 INSTALLED UNKN	0191/2056	---	---	---	0190/2534	024 "DIA CIRC CONCR LEN=0005 INSTALLED UNKN
P3 FALLS RUN STRUCTURE LENGTH 19 FT BMSID 02/0030/0190/1870 BRADDOCK RD (CNTY)	0191/1802	---	---	---	0190/2018	P3 FALLS RUN STRUCTURE LENGTH 19 FT BMSID 02/0030/0190/1870 BRADDOCK RD (CNTY)
0191/1757	---	---	---	---	0190/1870	018 "DIA CIRC CONCR LEN=0099 INSTALLED UNKN
NEWPORT RD (BORO)	0191/0995	---	---	---	0190/1715	NEWPORT RD (BORO)
018 "DIA CIR PLASTIC LEN=0099 INSTALLED UNKN	0191/0980	---	---	---	0190/1322	
024 "DIA CIRC CONCR LEN=0010 INSTALLED UNKN	0191/0960	---	---	---	0190/0960	
BMSSEN 02/0030/0190/0771 1 0 00120 0 01 0485+26 FALLS RUN BMSBG 02/0030/0190/0771	0191/0786	---	---	---	0190/0786	BMSSEN 02/0030/0190/0771 1 0 00120 0 01 0492+64 FALLS RUN BMSBG 02/0030/0190/0771
018 "DIA CIRC CONCR LEN=0045 INSTALLED UNKN	0191/0711	---	---	---	0190/0771	
CROSSOVER RD						

CROSSOVER RD

EXTRACT DATE: 12/28/2024 ROADWAY MANAGEMENT SYSTEM PAGE NUMBER: 123
PRINT DATE: 12/30/2024 SLD COUNTY/SR - ANNUAL PRINT COUNTY: ALLEGHENY

DIR: B TOTAL LEN: 15.024 MI. DIST: 11-1 SR: 30
LEFT MUN: FOREST HILLS B RIGHT MUN: FOREST HILLS B

(CONN)	0191/0485		0190/0410 (CONN)
018 "DIA CIRC CONCR			
LEN=0099 INSTALLED UNKN	0191/0419	==	
			BEVINGTON RD
			(BORO)
			0190/0370
			CROSSOVER RD
			(CONN)
CROSSOVER RD			0190/0340
(CONN)			
018 "DIA CIRC CONCR	0191/0358		
LEN=0036 INSTALLED UNKN	0191/0024		
1 0 00120 0 01 0485+26	042242 FT		
LENGTH(AH 2765 BK 2315)	0191/0000		
			042292 FT 1 0 00120 0 01 0485+03
			0190/0000 LENGTH(AH 2766 BK 2355)
			018 "DIA CIRC CONCR
			LEN=0080 INSTALLED UNKN
			018 "DIA CIRC CONCR
			LEN=0099 INSTALLED UNKN
LAFAYETTE RD			LAFAYETTE RD
(BORO)			(BORO)
024 "DIA CIRC CONCR	0181/1810	==	
LEN=0045 INSTALLED UNKN	0181/1740	==	0180/1755
			018 "DIA CIRC CONCR
			LEN=0080 INSTALLED UNKN
024 "DIA CIR PLASTIC			
LEN=0045 INSTALLED UNKN	0181/1449		
			018 "DIA CIRC CONCR
			LEN=0070 INSTALLED UNKN
018 "DIA CIRC CONCR			
LEN=0040 INSTALLED UNKN	0181/1106		
LC TO MORROW RD			
(CONN)	0181/0785	==	
MORROW RD			MORROW RD
(BORO)			(BORO)
DIGITAL PL			DIGITAL PL
(PRDR)			(PRDR)
	0181/0695	==	0180/0680
FOREST HILLS			
WILKINSBURG B	0181/0558		0180/0136
SIGN: CANTILEVER			FOREST HILLS
BMSID 02/0030/0181/0515	0181/0515		WILKINSBURG B
RAMP A RD			
(SR8012 SEG 0750/0000)	0181/0405		
SIGN: CANTILEVER			
BMSID 02/0030/0181/0364	0181/0364		
018 "DIA CIRC CONCR			
LEN=0020 INSTALLED UNKN	0181/0214		
1 0 00120 0 01 0461+95	039927 FT		
			039937 FT 1 0 00120 0 01 0461+95

DIR: B TOTAL LEN: 15.024 MI. DIST: 11-1 SR: 30
LEFT MUN: WILKINSBURG B RIGHT MUN: WILKINSBURG B

```

      RAMP D 8012 EB TO
      02/8012/0280/1906
C 0180/0000 OP ID LENGTH(AH 2355 BK 0588)

```

```

RAMP B RD
0170/0460 (SR8012 SEG 0010/0603)

039349 FT 1 0 00120 0 01 0456+05
PARKWAY EAST
OP ID 02/0376/0774/2445
NC AR DMORE BL
INTER-BK ARDMORE BL
(SR0008 SEG 0011/0000)
MFC BEGIN = B
0170/0000 LTH AH 000588 BK 000100
039349 FT LTH AH 000100 BK 000998
7164/0000 (TO 22/30E) BATEMAN RD
INTER-AHD

```

```

OP ID K102/0022/0060/0771
0160/0998 NORTH FAYETTE T
RAMP L RD
0160/0854 (SR8028 SEG 0500/0639)
018 "DIA CIRC CONCR
0160/0845 LEN=0099 INSTALLED UNKN
(TO 22 W) RAMP K RD
0160/0755 (SR8028 SEG 0250/0000)

018 "DIA CIRC CONCR
0160/0565 LEN=0099 INSTALLED UNKN
STEUBEN ST
0160/0505 (T439)
018 "DIA CIRC CONCR
0160/0370 LEN=0099 INSTALLED UNKN

038351 FT OLD STEUBENVILLE PK
(TWP )
0160/0000 LENGTH(AH 0998 BK 0698)

LC FOR STEUBENVILLE PK

```

EXTRACT DATE: 12/28/2024 ROADWAY MANAGEMENT SYSTEM PAGE NUMBER: 121
PRINT DATE: 12/30/2024 SLD COUNTY/SR - ANNUAL PRINT COUNTY: ALLEGHENY

DIR: B TOTAL LEN: 15.024 MI. DIST: 11-1 SR: 30
LEFT MUN: NORTH FAYETTE T RIGHT MUN: NORTH FAYETTE T

CHIRI LN
(TWP)

0150/0074
037653 FT

SEDLOCK LN
(TWP)

0140/1771

LC TO CHURCH RD
(CONN)
CHURCH RD
(TWP)
CHURCH RD
(TWP)

0140/0834
0140/0461
0140/0347

PATTERSON AV
(TWP)

0130/1085

0150/0360 (CONN)
024 "DIA CIRC CONCR
0150/0188 LEN=0125 INSTALLED UNKN
018 "DIA CIR PLASTIC
0150/0100 LEN=0045 INSTALLED UNKN

037653 FT 1 0 00538 0 00 0377+48
5 0150/0000 LENGTH(AH 0698 BK 2470)
024 "DIA CIRC CONCR
0140/1985 LEN=0055 INSTALLED UNKN

0140/1688 018 "DIA CIRC CONCR
LEN=0040 INSTALLED UNKN
018 "DIA CIRC CONCR
0140/1270 LEN=0030 INSTALLED UNKN
VALLEYVIEW RD
0140/1141 (TWP)
024 "DIA CIRC CONCR
0140/0986 LEN=0045 INSTALLED UNKN

BRA. OF MONTGOMERY RUN
STRUCTURE LENGTH 12 FT
0140/0282 BMSID 02/0030/0140/0282
BARBARA ST
(TWP)
WALNUT ST
(TWP)
0140/0235 024 "DIA CIRC CONCR
LEN=0110 INSTALLED UNKN
035183 FT 1 0 00538 0 00 0352+48
FAYETTE ST
(TWP)
5 0140/0000 LENGTH(AH 2470 BK 1308)
HILL ST
(TWP)
0130/1130

0130/0825 012 "DIA CIRC CONCR
LEN=0030 INSTALLED UNKN
MARSHALL LN
(TWP)
0130/0360 018 "DIA CIRC CONCR
LEN=0055 INSTALLED UNKN

DIST: 11-1 SR: 30
RIGHT MUN: NORTH FAYETTE T

EXTRACT DATE: 12/28/2024 ROADWAY MANAGEMENT SYSTEM PAGE NUMBER: 119
PRINT DATE: 12/30/2024 SLD COUNTY/SR - ANNUAL PRINT COUNTY: ALLEGHENY

DIR: B TOTAL LEN: 15.024 MI. DIST: 11-1 SR: 30
LEFT MUN: FINDLAY T RIGHT MUN: FINDLAY T

1 0 00538 0 00 0284+47 028387 FT
ROBINSON RD
(PRDR) 0110/0000

024490 FT

021772 FT

OP ID PA TPK (1-576) WB
018 02/7576/9900/0143 0091/0632
LEN=0099 INSTALLED UNKN 0091/0601
PA TPK (1-576 EB)
OP ID 02/7576/9900/0142 0091/0533
TURNPIKE RAMP RD TOLL 5
(TNPK)

0110/0650 LEN=0060 INSTALLED UNKN
028387 FT
5 0110/0000 LENGTH(AH 3091 BK 3897)
0100/2200 018 "DIA CIRC CONCR
LEN=0099 INSTALLED UNKN
0100/1061 018 "DIA CIRC CONCR
LEN=0050 INSTALLED UNKN
BR.N.FO.MO.R
STRUCTURE LENGTH 11 FT
BMSID 02/0030/0100/0545
1 0 00538 0 00 0245+50
BURGETTSTOWN RD
(SR3078 SEG 0070/2582)
5 0100/0000 LENGTH(AH 3897 BK 2718)
0092/1455 018 "DIA CIRC CONCR
LEN=0070 INSTALLED UNKN
0092/1175 015 "DIA CIRC CONCR
LEN=0070 INSTALLED UNKN
BURGETTSTOWN RD
0092/0934 (SR3080 SEG 0040/1350)
018 "DIA CIRC CONCR
0092/0765 LEN=0070 INSTALLED UNKN
TURNPIKE RAMP RD TOLL 5
(TNPK)
0092/0114 TURNPIKE RAMP RD TOLL 5
(TNPK)
0092/0077
021772 FT 0 0 00000 0 00 0000+00
MFC BEGIN = C
5 0092/0000 LENGTH(AH 2718 BK 0782)
PA TPK (1-576) WB
0090/0629 OP ID 02/7576/9900/0143
0090/0536 OP ID PA TPK (1-576 EB)
02/7576/9900/0142

EXTRACT DATE: 12/28/2024 ROADWAY MANAGEMENT SYSTEM PAGE NUMBER: 118
PRINT DATE: 12/30/2024 SLD COUNTY/SR - ANNUAL PRINT COUNTY: ALLEGHENY

DIR: B TOTAL LEN: 15.024 MI. DIST: 11-1 SR: 30
LEFT MUN: FINDLAY T RIGHT MUN: FINDLAY T

TURNPIKE RAMP RD TOLL 5
(TNPK) 0091/0302

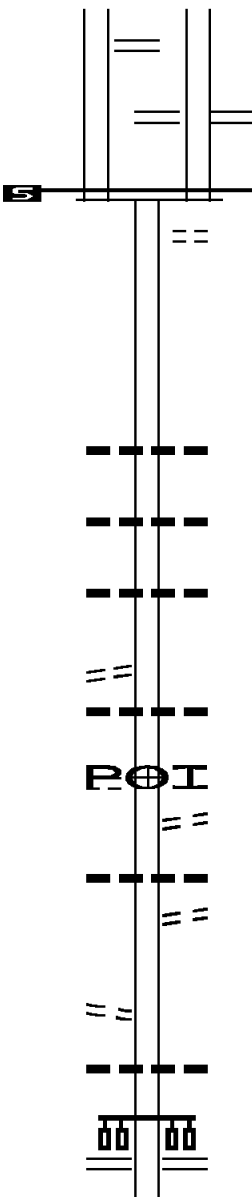
0 0 00000 0 00 0000+00 020990 FT
MFC BEGIN = C
LENGTH(AH 0782 BK 1955) 0091/0000

1 0 00538 0 00 0169+44 017005 FT
CRESCENT DR
(T458) 0070/0000

PRIORITY EQ RENTAL DR
(PRDR) 0060/1803

CRESCENT DR
(T457) 0060/0525

1 0 00538 0 00 0144+15 014471 FT
CLINTON RD
(SR3089 SEG 0070/0000) 0060/0000
FROM 3089/0070 SH



0090/0302
020990 FT
0090/0000
0080/1875

019035 FT
0080/0000
0070/1886
0070/0990
0070/0225
017005 FT
0070/0000
0060/2500

0060/1803
0060/1679
0060/1676
0060/1550

0060/0125
014471 FT
0060/0000

TURNPIKE RAMP RD TOLL 5
(TNPK)
TURNPIKE RAMP RD TOLL 5
(TNPK)
1 0 00538 0 00 0210+58
MFC BEGIN = C
LENGTH(AH 0782 BK 1955)
POINT PARK RD
(TWP)

1 0 00538 0 00 0189+74
LENGTH(AH 1955 BK 2030)
018 "DIA CIRC CONCR
LEN=0060 INSTALLED UNKN
018 "DIA CIRC CONCR
LEN=0065 INSTALLED UNKN
018 "DIA CIRC CONCR
LEN=0055 INSTALLED UNKN
LENGTH(AH 2030 BK 2534)
018 "DIA CIRC CONCR
LEN=0045 INSTALLED UNKN

(APRA) PRIORITY EQ RENT
PHYLLIS DR
(TWP)
024 "DIA CIRC CONCR
LEN=0040 INSTALLED UNKN
WILSON LN
(PRDR)

024 "DIA CIRC CONCR
LEN=0040 INSTALLED UNKN
WASHINGTON RD
(SR3089 SEG 0070/0000)
LENGTH(AH 2534 BK 3630)

DIR: B	TOTAL LEN: 15.024 MI.	DIST: 11-1	SR: 30
LEFT MUN: FINDLAY T		RIGHT MUN: FINDLAY T	
(CONN)	0050/3472		
		0050/3146	MUNICIPAL DR (TWP)
		0050/2816	01B "DIA CIRC CONCR LEN=0040 INSTALLED UNKN
MATCHETTE RD (T316)	0050/2785	0050/2785	(APRA) PRECISION KIDD PARKVIEW DR
		0050/2225	(TWP)
		0050/2152	01B "DIA CIRC CONCR LEN=0099 INSTALLED UNKN
		0050/2115	RIZOR LN (TWP)
		0050/1958	01B "DIA CIRC METAL LEN=0099 INSTALLED UNKN
CAMP MEETING RD (T314)	0050/1450		
		0050/1365	CLINTON PARK DR (TB47)
		0050/1350	021 "DIA CIRC CONCR LEN=0002 INSTALLED UNKN
		0050/1154	01B "DIA CIRC CONCR LEN=0036 INSTALLED UNKN
POPLAR DR (T318)	0050/0870		
		0050/0845	POPLAR DR (CNTY)
	010841 FT	010841 FT	1 0 00538 0 00 0108+00 MOODY RD (T306)
		0050/0000	LENGTH(AH 3630 BK 3865)
		0040/3230	MOODY LN (TB51)
		0040/3088	01B "DIA CIR UNKNOWN LEN=0099 INSTALLED UNKN
MANSE DR (TWP)	0040/3017		
		0040/1173	01B "DIA CIRC CONCR LEN=0048 INSTALLED UNKN
		0040/0322	012 "DIA CIRC CONCR LEN=0099 INSTALLED UNKN
FERGUSON RD			

EXTRACT DATE: 12/28/2024 ROADWAY MANAGEMENT SYSTEM PAGE NUMBER: 116
PRINT DATE: 12/30/2024 SLD COUNTY/SR - ANNUAL PRINT COUNTY: ALLEGHENY

DIR: B TOTAL LEN: 15.024 MI. DIST: 11-1 SR: 30
LEFT MUN: FINDLAY T RIGHT MUN: FINDLAY T

(T503)

0040/0216
006976 FT

==

006976 FT 1 0 00538 0 00 0069+24
5 0040/0000 LENGTH(AH 3865 BK 2402)
COMBS RD
0030/2363 (T505)

==

004574 FT

--- --

0030/0740 018 "DIA CIRC CONCR
LEN=0050 INSTALLED UNKN
012 "DIA CIRC CONCR
0030/0445 LEN=0050 INSTALLED UNKN
004574 FT 1 0 00538 0 00 0045+29
COMBS RD
(T505)

==

CORK-BOCKTOWN RD
(TWP)

0020/2366

==

5 0030/0000 LENGTH(AH 2402 BK 2999)

--- --

POTATO GARDEN RUN RD
(SR3071 SEG 0100/0000)
018 "DIA CIRC CONCR
0020/2100 LEN=0099 INSTALLED UNKN
WINTER TR
(T304)

==

--- --

0020/1675 018 "DIA CIRC CONCR
LEN=0099 INSTALLED UNKN

--- --

0020/0772 015 "DIA CIRC CONCR
LEN=0099 INSTALLED UNKN

001575 FT

==

0020/0075 HEBRON RD
(T302)
001575 FT 1 0 00538 0 00 0017+71
CLINTON FRANKFORT RD
(SR3082 SEG 0010/3512)
5 0020/0000 LENGTH(AH 2999 BK 1575)

--- --

024 "DIA CIRC CONCR
LEN=0048 INSTALLED UNKN

--- --

0010/1389 018 "DIA CIRC CONCR
LEN=0048 INSTALLED UNKN

--- --

0010/0993 036 "DIA CIRC CONCR
LEN=0056 INSTALLED UNKN

000000 FT

000000 FT 1 0 00538 0 00 0000+00

NC L LINCOLN HW
INTER-BK LINCOLN HW
(SR0030 SEG 0220/1824)

MFC BEGIN = C
BK-BEAVER (04)
5 0010/0000 LENGTH(AH 1575 BK 0000)

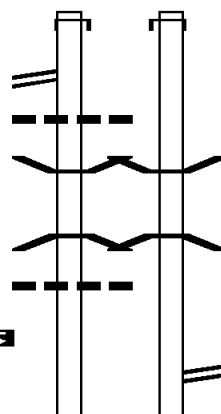
EXTRACT DATE: 12/28/2024 ROADWAY MANAGEMENT SYSTEM PAGE NUMBER: 115
PRINT DATE: 12/30/2024 SLD COUNTY/SR - ANNUAL PRINT COUNTY: ALLEGHENY

DIR: N TOTAL LEN: 24.087 MI. DIST: 11-1 SR: 28
LEFT MUN: HARRISON T RIGHT MUN: HARRISON T

AH-BUTLER (10) 126959 FT
ALLEGHENY VALLEY EX INTER-AHD
(SR0028 SEG 0011/0000) 0491/1333
RAMP K RD
(SR8129 SEG 0500/0000) 0491/1307
016 "DIA CIRC CONCR
LEN=0099 INSTALLED UNKN 0491/1300

BMS EN 02/0028/0491/0344 0491/0564
1 0 01037 0 01 0839+24
BAKERSTOWN RD SR 1028 E
BMSBG 02/0028/0491/0344 0491/0344
018 "DIA CIRC CONCR
LEN=0030 INSTALLED UNKN 0491/0302
1 0 01037 0 01 0835+80 125626 FT
LENGTH(AH 1333 BK 1551) 0491/0000

RAMP I RD



127178 FT
INTER-AHD ALLEGHENY VALLEY EX
0490/1351 (SR0028 SEG 0010/0000)

0490/0603 BMS EN 02/0028/0490/0373
1 0 01037 0 01 0838+96
BAKERSTOWN RD SR 1028 E
0490/0373 BMSBG 02/0028/0490/0373

125827 FT 1 0 01037 0 01 0835+23
0490/0000 LENGTH(AH 1351 BK 1836)
RAMP J RD
0480/1320 (SR8129 SEG 0010/0000)

EXTRACT DATE: 12/28/2024 ROADWAY MANAGEMENT SYSTEM PAGE NUMBER: 114
PRINT DATE: 12/30/2024 SLD COUNTY/SR - ANNUAL PRINT COUNTY: ALLEGHENY

DIR: N TOTAL LEN: 24.087 MI. DIST: 11-1 SR: 28
LEFT MUN: HARRISON T RIGHT MUN: HARRISON T

(SR8129 SEG 0250/0748) 0481/1151
018 "DIA CIRC CONCR
LEN=0099 INSTALLED UNKN 0481/1050

018 "DIA CIRC CONCR
LEN=0099 INSTALLED UNKN 0481/0280
1 0 01037 0 01 0820+29 124075 FT
LENGTH(AH 1551 BK 2650) 0481/0000
018 "DIA CIRC CONCR
LEN=0099 INSTALLED UNKN 0471/2400
018 "DIA CIRC CONCR
LEN=0099 INSTALLED UNKN 0471/1998
018 "DIA CIRC CONCR
LEN=0099 INSTALLED UNKN 0471/1508
018 "DIA CIRC CONCR
LEN=0099 INSTALLED UNKN 0471/1125
018 "DIA CIRC CONCR
LEN=0099 INSTALLED UNKN 0471/0727

1 0 01037 0 01 0792+40 121425 FT
CROSSOVER RD
(CONN)
HARRISON
FAWN T
LENGTH(AH 2650 BK 3682) 0471/0000
024 "DIA CIRC CONCR
LEN=0048 INSTALLED UNKN 0461/3150
FAWN
HARRISON T
BMSSEN 02/0028/0461/2413 0461/2767
0461/2757

1 0 01037 0 01 0780+27
LR 02222
BMSBG 02/0028/0461/2413 0461/2392
018 "DIA CIRC CONCR
LEN=0030 INSTALLED UNKN 0461/2356
018 "DIA CIRC CONCR
LEN=0099 INSTALLED UNKN 0461/1723
018 "DIA CIRC CONCR
LEN=0099 INSTALLED UNKN 0461/1420
018 "DIA CIRC CONCR
LEN=0099 INSTALLED UNKN 0461/1024
018 "DIA CIRC CONCR

123991 FT 1 0 01037 0 01 0816+87
0480/0000 LENGTH(AH 1836 BK 2660)

CROSSOVER RD
(CONN)
012 "DIA CIRC CONCR
LEN=0099 INSTALLED UNKN
0470/0269
0470/0240

121331 FT 1 0 01037 0 01 0791+28
HARRISON
FAWN T
LENGTH(AH 2660 BK 3464)
0470/0000

0460/2696 BMSSEN 02/0028/0460/2380
FAWN
0460/2660 HARRISON T
W 0460/2505 RWIS SITE/AT TARENTUM
1 0 01037 0 01 0756+75
LR 02222
0460/2357 BMSBG 02/0028/0460/2380

EXTRACT DATE: 12/28/2024 ROADWAY MANAGEMENT SYSTEM PAGE NUMBER: 113
PRINT DATE: 12/30/2024 SLD COUNTY/SR - ANNUAL PRINT COUNTY: ALLEGHENY

DIR: N TOTAL LEN: 24.087 MI.
LEFT MUN: HARRISON T

DIST: 11-1 SR: 28
RIGHT MUN: HARRISON T

LEN=0099	INSTALLED	UNKN	0461/0355	----
099	"H 00	"W **UNKNOWN**		----
LEN=0048	INSTALLED	UNKN	0461/0034	----
1 0 01037	0 01 0756+58	117743 FT		
LENGTH(AH 3682	BK 3146)	0461/0000	5	
018	"DIA	CIRC CONCR		
LEN=0099	INSTALLED	UNKN	0451/2869	----
018	"DIA	CIRC CONCR		
LEN=0099	INSTALLED	UNKN	0451/2435	----
099	"DIA	CIRC CONCR		
LEN=0099	INSTALLED	UNKN	0451/1936	----
018	"DIA	CIRC CONCR		
LEN=0099	INSTALLED	UNKN	0451/1590	----
099	"H 00	"W **UNKNOWN**		
LEN=0099	INSTALLED	UNKN	0451/1540	----
099	"H 00	"W **UNKNOWN**		
LEN=0099	INSTALLED	UNKN	0451/1101	----
018	"DIA	CIRC CONCR		
LEN=0040	INSTALLED	UNKN	0451/0764	----
018	"DIA	CIRC CONCR		
LEN=0099	INSTALLED	UNKN	0451/0441	----
1 0 01037	0 01 0725+13	114597 FT		
LENGTH(AH 3146	BK 2657)	0451/0000	5	
018	"DIA	CIRC CONCR		
LEN=0099	INSTALLED	UNKN	0443/2183	----
018	"DIA	CIRC CONCR		
LEN=0099	INSTALLED	UNKN	0443/1769	----
018	"DIA	CIRC CONCR		
LEN=0099	INSTALLED	UNKN	0443/1242	----
018	"DIA	CIRC CONCR		
LEN=0099	INSTALLED	UNKN	0443/0775	----
018	"DIA	CIRC CONCR		
LEN=0099	INSTALLED	UNKN	0443/0321	----
1 0 01037	0 01 0697+90	111940 FT		
LENGTH(AH 2657	BK 3246)	0443/0000	5	
RAMP F RD				
(SR8066	SEG 0500/0000)	0433/3187		
018	"DIA	CIRC CONCR		
LEN=0099	INSTALLED	UNKN	0433/2987	----
018	"DIA	CIRC CONCR		
LEN=0099	INSTALLED	UNKN	0433/2644	----
018	"DIA	CIRC CONCR		
LEN=0099	INSTALLED	UNKN	0433/2155	----
BMS EN 02/0028/0433/1947		0433/2100		
1 0 01037	0 01 0685+70			
BURTNER RD SR 1032 WB				
BMSBG 02/0028/0433/1947		0433/1947		
018	"DIA	CIRC CONCR		
LEN=0030	INSTALLED	UNKN	0433/1933	----
018	"DIA	CIRC CONCR		

117867 FT 1 0 01037 0 01 0756+75
5 0460/0000 LENGTH(AH 3464 BK 3072)

114795 FT 1 0 01037 0 01 0725+78
5 0450/0000 LENGTH(AH 3072 BK 2430)

112365 FT 1 0 01037 0 01 0700+18
5 0440/0000 LENGTH(AH 2430 BK 3531)
RAMP H RD
0430/3239 (SR8066 SEG 0750/1160)

0430/2121 BMS EN 02/0028/0430/1987
1 0 01037 0 01 0677+38
BURTNER ROAD SR 1032 WB
0430/1968 BMSBG 02/0028/0430/1987

DIR: N		TOTAL LEN: 24.087 MI.		DIST: 11-1		SR: 28	
LEFT MUN: HARRISON T				RIGHT MUN: HARRISON T			
EN=0099	INSTALLED UNKN	0433/1344	==				
018 "DIA	CIRC CONCR		==				
EN=0099	INSTALLED UNKN	0433/1343	==				
RAMP E RD							
SR8066	SEG 0250/0831)	0433/1155	==		0430/1285	RAMP G RD	
LITTLE BULL						(SR8066	SEG 0010/0000)
STRUCTURE	LENGTH 12 FT					LITTLE BULL	
BMSID 02/0028/0430/1159		0433/1119	>==		0430/1136	STRUCTURE	LENGTH 12 FT
018 "DIA	CIRC CONCR					BMSID 02/0028/0430/1159	
EN=0050	INSTALLED UNKN	0433/0793	==				
018 "DIA	CIRC CONCR		==				
EN=0050	INSTALLED UNKN	0433/0478	==				
018 "DIA	CIRC CONCR		==				
EN=0099	INSTALLED UNKN	0433/0442	==				
036 "DIA	CIRC CONCR		==				
EN=0050	INSTALLED UNKN	0433/0154	==				
0 01037	0 01 0665+38	108694 FT					
HARRISON							
AST DEER T							
LENGTH(AH 3246 BK 2436)		0433/0000	==		108834 FT	1 0 01037	0 01 0665+98
					0430/0000	LENGTH(AH 3531 BK 3948)	
						018 "DIA	CIRC CONCR
					0420/3790	LEN=0099	INSTALLED UNKN
						018 "DIA	CIRC CONCR
					0420/3565	LEN=0099	INSTALLED UNKN
						018 "DIA	CIRC CONCR
					0420/3340	LEN=0099	INSTALLED UNKN
						018 "DIA	CIRC CONCR
					0420/3140	LEN=0099	INSTALLED UNKN
						018 "DIA	CIRC CONCR
					0420/2845	LEN=0099	INSTALLED UNKN
						024 "DIA	CIRC CONCR
					0420/2591	LEN=0099	INSTALLED UNKN
018 "DIA	CIRC CONCR						
EN=0099	INSTALLED UNKN	0425/2436	==			012 "DIA	CIRC CONCR
					0430/1950	LEN=0099	INSTALLED UNKN
						018 "DIA	CIRC CONCR
					0420/2290	LEN=0099	INSTALLED UNKN
018 "DIA	CIRC CONCR						
EN=0099	INSTALLED UNKN	0425/1826	==				
018 "DIA	CIRC CONCR						
EN=0099	INSTALLED UNKN	0425/1361	==				
						012 "DIA	CIRC CONCR
					0420/1342	LEN=0099	INSTALLED UNKN
						012 "DIA	CIRC CONCR
					0420/1119	LEN=0099	INSTALLED UNKN
018 "DIA	CIRC CONCR						
EN=0099	INSTALLED UNKN	0425/0755	==			015 "DIA	CIRC CONCR
					0430/0085	LEN=0099	INSTALLED UNKN






EXTRACT DATE: 12/28/2024 ROADWAY MANAGEMENT SYSTEM PAGE NUMBER: 111
PRINT DATE: 12/30/2024 SLD COUNTY/SR - ANNUAL PRINT COUNTY: ALLEGHENY

DIR: N TOTAL LEN: 24.087 MI. DIST: 11-1 SR: 28
LEFT MUN: EAST DEER T RIGHT MUN: EAST DEER T

018 "DIA CIRC CONCR LEN=0099 INSTALLED UNKN 0425/0112	104886 FT	1 0 01037 0 00 0625+19 HARRISON EAST DEER T
1 0 01037 0 01 0641+02 106258 FT LENGTH(AH 2436 BK 3833) 0425/0000	0420/0000	LENGTH(AH 3948 BK 2682)
018 "DIA CIRC CONCR LEN=0099 INSTALLED UNKN 0417/3465		
018 "DIA CIRC CONCR LEN=0045 INSTALLED UNKN 0417/2835		
018 "DIA CIRC CONCR LEN=0099 INSTALLED UNKN 0417/1915		
	0410/1660	018 "DIA CIRC CONCR LEN=0099 INSTALLED UNKN
018 "DIA CIRC CONCR LEN=0099 INSTALLED UNKN 0417/1318		
	0410/1122	018 "DIA CIRC CONCR LEN=0099 INSTALLED UNKN
018 "DIA CIRC CONCR LEN=0099 INSTALLED UNKN 0417/0785		
	0410/0650	018 "DIA CIRC CONCR LEN=0099 INSTALLED UNKN
018 "DIA CIRC CONCR LEN=0035 INSTALLED UNKN 0417/0320		
	0410/0174	018 "DIA CIRC CONCR LEN=0075 INSTALLED UNKN
1 0 01037 0 01 0602+45 102425 FT LENGTH(AH 3833 BK 1422) 0417/0000	102204 FT	1 0 01037 0 00 0598+62
SR 8064 SH (SR8064 SEG 0500/0000) 0407/1335	0410/0000	LENGTH(AH 2682 BK 1093)
SR 8064 SH (SR8064 SEG 0510/1235) 0407/0260	0400/0705	SR 8064 SH (SR8064 SEG 0750/0822)
018 "DIA CIRC CONCR LEN=0050 INSTALLED UNKN 0407/0180		
BMSID 02/0028/0407/0000 0407/0152	0400/0152	BMSID 02/0028/0400/0000
1 0 01037 0 01 0588+00 101003 FT	101111 FT	1 0 01037 0 01 0588+00
SR 1034 WB BMSBG 02/0028/0407/0000		SR 0366 EB BMSBG 02/0028/0400/0000
LENGTH(AH 1422 BK 2665) 0407/0000	0400/0000	LENGTH(AH 1093 BK 2584)
BULL CREEK STRUCTURE LENGTH 35 FT		BULL CREEK STRUCTURE LENGTH 35 FT
BMSID 02/0028/0390/2289 0399/2318	0390/2289	BMSID 02/0028/0390/2289
	0400/0550	099 "DIA CIRC CONCR LEN=0099 INSTALLED UNKN
		018 "DIA CIRC CONCR

EXTRACT DATE: 12/28/2024 ROADWAY MANAGEMENT SYSTEM PAGE NUMBER: 110
PRINT DATE: 12/30/2024 SLD COUNTY/SR - ANNUAL PRINT COUNTY: ALLEGHENY

DIR: N TOTAL LEN: 24.087 MI. DIST: 11-1 SR: 28
LEFT MUN: EAST DEER T RIGHT MUN: EAST DEER T

1 0 01037 0 01 0562+11 098338 FT		0400/0180 LEN=0099 INSTALLED UNKN
BAKERSTOWN RD		018 "DIA CIRC CONCR
OP ID 02/1040/0010/0000		0400/0173 LEN=0099 INSTALLED UNKN
LENGTH(AH 2665 BK 3792) 0399/0000		0390/0000
018 "DIA CIRC CONCR		
LEN=0099 INSTALLED UNKN 0389/3000	----	
		0390/0945 SR 8064 SH
018 "DIA CIRC CONCR		(SR8064 SEG 0010/0000)
LEN=0099 INSTALLED UNKN 0389/1789	----	
018 "DIA CIRC CONCR		
LEN=0099 INSTALLED UNKN 0389/0625	----	
1 0 01037 0 01 0524+19 094546 FT		094754 FT 1 0 01037 0 00 0524+12
LENGTH(AH 3792 BK 3800) 0389/0000		0380/0000 LENGTH(AH 3773 BK 3821)
		099 "DIA CIRC CONCR
		0374/3591 LEN=0099 INSTALLED UNKN
		018 "DIA CIR UNKNOWN
		0374/2840 LEN=0099 INSTALLED UNKN
		099 "DIA CIRC CONCR
		0374/1940 LEN=0099 INSTALLED UNKN
RAMP B RD		
(SR8062 SEG 0500/0710) 0375/0260		
1 0 01037 0 01 0486+19 090746 FT		090933 FT 1 0 01037 0 00 0485+91
LENGTH(AH 3800 BK 1652) 0375/0000		0374/0000 LENGTH(AH 3821 BK 1473)
018 "DIA CIRC CONCR		
LEN=0065 INSTALLED UNKN 0371/1354	----	
BMSSEN 02/0028/0371/0878 0371/1318		0370/1012 BMSSEN 02/0028/0370/0568
1 0 01037 0 00 0479+63		1 0 01037 0 00 0479+64
BAILEYS ROAD COUNTY		BAILEYS RD. COUNTY
BMSBG 02/0028/0371/0878 0371/0878		0370/0568 BMSBG 02/0028/0370/0568
018 "DIA CIRC CONCR		

EXTRACT DATE: 12/28/2024 ROADWAY MANAGEMENT SYSTEM PAGE NUMBER: 109
PRINT DATE: 12/30/2024 SLD COUNTY/SR - ANNUAL PRINT COUNTY: ALLEGHENY

DIR: N TOTAL LEN: 24.087 MI. DIST: 11-1 SR: 28
LEFT MUN: EAST DEER T RIGHT MUN: EAST DEER T

LEN=0080	INSTALLED	UNKN	0371/0764	---	---		
018 "DIA CIRC CONCR				---	---		
LEN=0099	INSTALLED	UNKN	0371/0020	---	---		
1 0 01037 0 00 0470+94	089094 FT					089460 FT	1 0 01037 0 00 0471+50
LENGTH(AH 1652 BK 1562)	0371/0000	S				S 0370/0000	LENGTH(AH 1473 BK 1598)
				---	---	0360/0927	018 "DIA CIRC CONCR
018 "DIA CIRC CONCR				---	---		LEN=0099 INSTALLED UNKN
LEN=0099	INSTALLED	UNKN	0361/1100	---	---		
				---	---	0360/0363	099 "DIA CIRC CONCR
				---	---	0360/0326	LEN=0099 INSTALLED UNKN
018 "DIA CIRC CONCR							BMSSEN 02/0028/0360/0000
LEN=0060	INSTALLED	UNKN	0361/0551	---	---		
BMSSEN 02/0028/0361/0208	0361/0534			---	---		
BMSSEN 02/0028/0360/0000	0361/0326			---	---		
1 0 01037 0 00 0457+31							
CRAWFORD RUN ROAD							
BMSBG 02/0028/0361/0208	0361/0208						
1 0 01037 0 00 0455+59	087532 FT					087862 FT	1 0 01037 0 00 0455+59
CRAWFORD RUN ROAD							CRAWFORD RUN ROAD
BMSBG 02/0028/0360/0000							BMSBG 02/0028/0360/0000
LENGTH(AH 1562 BK 2327)	0361/0000	S				S 0360/0000	LENGTH(AH 1598 BK 2456)
						0350/1209	RETAINING WALL
						0350/1044	BMSID 02/8062/0010/0150
							RAMP A RD
							(SR8062 SEG 0010/0000)
1 0 01037 0 00 0430+21	085205 FT					085406 FT	1 0 01037 0 00 0430+71
LENGTH(AH 2327 BK 2280)	0351/0000	S				S 0350/0000	LENGTH(AH 2456 BK 2392)
024 "DIA CIRC CONCR							
LEN=0070	INSTALLED	UNKN	0341/2092	---	---		
CROSSOVER RD						0340/1945	CROSSOVER RD
(CONN)			0341/1882				(CONN)
						0340/1573	018 "DIA CIRC CONCR
EAST DEER							LEN=0099 INSTALLED UNKN
FRAZER T			0341/1239	---	---	0340/1301	EAST DEER
018 "DIA CIRC CONCR				---	---		FRAZER T
LEN=0070	INSTALLED	UNKN	0341/1180	---	---		
				---	---	0340/0652	018 "DIA CIRC METAL
018 "DIA CIRC CONCR				---	---		LEN=0099 INSTALLED UNKN
LEN=0070	INSTALLED	UNKN	0341/0501	---	---		

EXTRACT DATE: 12/28/2024 ROADWAY MANAGEMENT SYSTEM PAGE NUMBER: 108
PRINT DATE: 12/30/2024 SLD COUNTY/SR - ANNUAL PRINT COUNTY: ALLEGHENY

DIR: N TOTAL LEN: 24.087 MI. DIST: 11-1 SR: 28
LEFT MUN: FRAZER T RIGHT MUN: FRAZER T

018 "DIA CIRC CONCR LEN=0070 INSTALLED UNKN 0341/0256	---	0340/0402	018 "DIA CIRC METAL LEN=0099 INSTALLED UNKN
BUTLER LOGAN	---	0340/0125	012 "DIA CIRC CONCR LEN=0026 INSTALLED UNKN
OP ID 02/1019/0060/0149 0341/0064	=====	083014 FT 1 0 01037 0 00 0406+79	
1 0 01037 0 00 0407+41 082925 FT	=====	BUTLER LOGAN	
LENGTH(AH 2280 BK 2825) 0341/0000	=====	OP ID 02/1019/0060/0149	
018 "DIA CIRC CONCR LEN=0060 INSTALLED UNKN 0331/2651	---	0340/0000	LENGTH(AH 2392 BK 2691)
	---	0330/2347	018 "DIA CIRC CONCR LEN=0999 INSTALLED UNKN
018 "DIA CIRC CONCR LEN=0060 INSTALLED UNKN 0331/2410	---		
RAMP D RD (SR8114 SEG 0500/0000) 0331/1537	=====		
018 "DIA CIRC CONCR LEN=0070 INSTALLED UNKN 0331/1027	---		
018 "DIA CIRC CONCR LEN=0060 INSTALLED UNKN 0331/0756	---		
PGH MILLS BD	=====	0330/0522	PGH MILLS BD OP ID 02/1049/0010/0830
OP ID 02/1049/0010/0830 0331/0616	---		
018 "DIA CIRC CONCR LEN=0060 INSTALLED UNKN 0331/0500	---	0330/0369	RAMP A RD (SR8114 SEG 0020/0780)

018 "DIA CIRC CONCR LEN=0070 INSTALLED UNKN 0331/0180	---	080323 FT 1 0 01037 0 00 0379+86	
1 0 01037 0 00 0379+16 080100 FT	=====	0330/0000	LENGTH(AH 2691 BK 2957)
LENGTH(AH 2825 BK 2852) 0331/0000	---		
018 "DIA CIRC CONCR LEN=0070 INSTALLED UNKN 0321/2594	---		
RAMP C RD (SR8114 SEG 0250/0916) 0321/2570	=====		
018 "DIA CIRC CONCR LEN=0065 INSTALLED UNKN 0321/2501	---	0320/2000	018 "DIA CIRC CONCR LEN=0099 INSTALLED UNKN
	---	0320/1906	018 "DIA CIRC CONCR LEN=0055 INSTALLED UNKN
	---	0320/1780	RAMP B RD (SR8114 SEG 0010/0000)
018 "DIA CIRC CONCR LEN=0060 INSTALLED UNKN 0321/1585	---		

SIGN: CANTILEVER

EXTRACT DATE: 12/28/2024 ROADWAY MANAGEMENT SYSTEM PAGE NUMBER: 107
PRINT DATE: 12/30/2024 SLD COUNTY/SR - ANNUAL PRINT COUNTY: ALLEGHENY

DIR: N TOTAL LEN: 24.087 MI. DIST: 11-1 SR: 28
LEFT MUN: FRAZER T RIGHT MUN: FRAZER T

018 "DIA CIRC CONCR LEN=0060 INSTALLED UNKN 0321/1055 FRAZER SPRINGDALE T 0321/0960		0320/1323 BMSID 02/0028/0320/1323 018 "DIA CIRC CONCR 0320/1140 LEN=0099 INSTALLED UNKN
018 "DIA CIRC CONCR LEN=0060 INSTALLED UNKN 0321/0545		FRAZER SPRINGDALE T 0320/0978 018 "DIA CIRC CONCR LEN=0046 INSTALLED UNKN 018 "DIA CIRC CONCR 0320/0689 LEN=0100 INSTALLED UNKN
1 0 01037 0 00 0352+25 077248 FT LENGTH(AH 2852 BK 2989) 0321/0000		077366 FT 1 0 01037 0 00 0352+07 SIGN: CANTILEVER BMSID 02/0028/0320/0000 LENGTH(AH 2957 BK 2703)
018 "DIA CIRC CONCR LEN=0060 INSTALLED UNKN 0311/2763 018 "DIA CIRC CONCR LEN=0060 INSTALLED UNKN 0311/2528 018 "DIA CIRC CONCR LEN=0055 INSTALLED UNKN 0311/2349 YUTES RUN STRUCTURE LENGTH 9 FT BMSID 02/0028/0310/2048 0311/2120 BMSID 02/0028/0311/1744 0311/1878 1 0 01037 0 00 0339+97 SR 1017 BMSBG 02/0028/0311/1744 0311/1764		0310/1965 0310/1565 0310/1453 0310/1417
018 "DIA CIRC CONCR LEN=0055 INSTALLED UNKN 0311/1496 018 "DIA CIRC CONCR LEN=0055 INSTALLED UNKN 0311/1242		024 "DIA CIRC CONCR LEN=0100 INSTALLED UNKN
018 "DIA CIRC CONCR LEN=0055 INSTALLED UNKN 0311/0997		018 "DIA CIRC CONCR LEN=0099 INSTALLED UNKN 015 "DIA CIRC CONCR LEN=0100 INSTALLED UNKN
018 "DIA CIRC CONCR LEN=0070 INSTALLED UNKN 0311/0476 RAMP M RD (SR8060 SEG 0500/0000) 0311/0355 018 "DIA CIRC CONCR LEN=0100 INSTALLED UNKN 0311/0273		

EXTRACT DATE: 12/28/2024 ROADWAY MANAGEMENT SYSTEM PAGE NUMBER: 106
PRINT DATE: 12/30/2024 SLD COUNTY/SR - ANNUAL PRINT COUNTY: ALLEGHENY

DIR: N TOTAL LEN: 24.087 MI. DIST: 11-1 SR: 28
LEFT MUN: SPRINGDALE T RIGHT MUN: SPRINGDALE T

036 "DIA CIRC CONCR
LEN=0050 INSTALLED UNKN 0311/0060
1 0 01037 0 00 0322+12 074259 FT
SPRINGDALE
HARMAR T
LENGTH(AH 2989 BK 3131) 0311/0000

018 "DIA CIRC CONCR
LEN=0045 INSTALLED UNKN 0301/2939
SR 1014 EB
OP ID 02/1014/0020/0399 0301/2809

018 "DIA CIRC CONCR
LEN=0050 INSTALLED UNKN 0301/2703
018 "DIA CIRC CONCR
LEN=0060 INSTALLED UNKN 0301/2469

018 "DIA CIRC CONCR
LEN=0060 INSTALLED UNKN 0301/2215
036 "DIA CIRC CONCR
LEN=0050 INSTALLED UNKN 0301/2000
018 "DIA CIRC CONCR
LEN=0060 INSTALLED UNKN 0301/1938
018 "DIA CIRC CONCR
LEN=0070 INSTALLED UNKN 0301/1702

RAMP L RD
(SR8060 SEG 0250/1423) 0301/1285

1 0 01037 0 00 0290+92 071128 FT
SR 1015
OP ID 02/1015/0030/1307
LENGTH(AH 3131 BK 3025) 0301/0000

0310/0264 RAMP K RD
(SR8060 SEG 0750/0370)

074663 FT 1 0 01037 0 00 0323+77
0310/0000 LENGTH(AH 2703 BK 3471)
RAMP J RD
(SR8060 SEG 0760/0000)
SPRINGDALE
HARMAR T

0300/3170

0300/2859 SR 1014 EB
OP ID 02/1014/0020/0399
018 "DIA CIRC CONCR
0300/2740 LEN=0099 INSTALLED UNKN

0300/2355 SIGN: 3 CHORD TRUSS
BMSID 02/0028/0300/2355

0300/1523 018 "DIA CIRC CONCR
LEN=0099 INSTALLED UNKN

0300/1265 018 "DIA CIRC CONCR
LEN=0099 INSTALLED UNKN

0300/0152 024 "DIA CIRC CONCR
LEN=0099 INSTALLED UNKN
018 "DIA CIRC CONCR
0300/0082 LEN=0099 INSTALLED UNKN
071192 FT 1 0 01037 0 00 0288+41
SR 1015

0300/0000 OP ID 02/1015/0030/1307
LENGTH(AH 3471 BK 2831)

018 "DIA CIRC CONCR

EXTRACT DATE: 12/28/2024 ROADWAY MANAGEMENT SYSTEM PAGE NUMBER: 105
PRINT DATE: 12/30/2024 SLD COUNTY/SR - ANNUAL PRINT COUNTY: ALLEGHENY

DIR: N TOTAL LEN: 24.087 MI. DIST: 11-1 SR: 28
LEFT MUN: HARMAR T RIGHT MUN: HARMAR T

018 "DIA CIRC CONCR LEN=0045 INSTALLED UNKN 0291/2340	0290/2221 LEN=0048 INSTALLED UNKN
BESSEMER AND LAKE ERIE OVERPASS IS RR X-ING 0291/1976	0290/1857 024 "DIA CIRC CONCR LEN=0099 INSTALLED UNKN BESSEMER AND LAKE ERIE OVERPASS IS RR X-ING 0290/1780
	024 "DIA CIRC CONCR LEN=0099 INSTALLED UNKN 018 "DIA CIRC CONCR LEN=0099 INSTALLED UNKN
BMS EN 02/0028/0291/1327 0291/1499 1 0 01037 0 00 0273+52 PA TURNPIKE 0076 BMSBG 02/0028/0291/1327 0291/1303	0290/1345 BMS EN 02/0028/0290/1112 0290/1299 1 0 01037 0 00 0271+18 PA TURNPIKE 0076 BMSBG 02/0028/0290/1112
1 0 01037 0 00 0260+25 068103 FT LENGTH(AH 3025 BK 1755) 0291/0000	068361 FT 1 0 01037 0 00 0260+06 0290/0000 LENGTH(AH 2831 BK 1654)
	018 "DIA CIRC CONCR LEN=0099 INSTALLED UNKN 018 "DIA CIRC CONCR LEN=1226 INSTALLED UNKN
1 0 01037 0 00 0242+93 066348 FT LENGTH(AH 1755 BK 3420) 0281/0000	066707 FT 1 0 01037 0 00 0243+52 0280/0000 LENGTH(AH 1654 BK 3664)
	024 "DIA CIRC CONCR LEN=0099 INSTALLED UNKN 024 "DIA CIRC CONCR LEN=0099 INSTALLED UNKN
RAMP D RD (SR8058 SEG 0502/0000) 0271/3035	0270/3268 024 "DIA CIRC CONCR LEN=0099 INSTALLED UNKN 0270/3020 024 "DIA CIRC CONCR LEN=0099 INSTALLED UNKN
	0270/2772 024 "DIA CIRC CONCR LEN=0099 INSTALLED UNKN 0270/2525 024 "DIA CIRC CONCR LEN=0099 INSTALLED UNKN
RAMP C RD (SR8058 SEG 0512/0614) 0271/2465 018 "DIA CIRC CONCR LEN=0099 INSTALLED UNKN 0271/2275	
BMS EN 02/0028/0271/1085 0271/1275 1 0 01037 0 00 0219+89 SR 910 EB BMSBG 02/0028/0271/1085 0271/1085	0270/2007 RAMP B RD (SR8058 SEG 0750/1023) 0270/1236 BMS EN 02/0028/0270/1046 1 0 01037 0 00 0217+50 SR 910 EB BMSBG 02/0028/0270/1046

EXTRACT DATE: 12/28/2024 ROADWAY MANAGEMENT SYSTEM PAGE NUMBER: 104
PRINT DATE: 12/30/2024 SLD COUNTY/SR - ANNUAL PRINT COUNTY: ALLEGHENY

DIR: N TOTAL LEN: 24.087 MI. DIST: 11-1 SR: 28
LEFT MUN: HARMAR T RIGHT MUN: HARMAR T

018 "DIA CIRC CONCR LEN=0099 INSTALLED UNKN 0271/0783	0270/1040	012"H 18"W ELLIP CONC LEN=0099 INSTALLED UNKN
118 "DIA CIRC CONCR LEN=0040 INSTALLED UNKN 0271/0514 BMSBG 02/0028/0271/0000 0271/0176 1 0 01037 0 00 0208+95 062928 FT DEER CREEK	0270/0515 0270/0176 063043 FT	RAMP A RD (SR8058 SEG 0010/0000) BMSBG 02/0028/0270/0000 1 0 01037 0 00 0208+63 DEER CREEK BMSBG 02/0028/0270/0000 LENGTH(AH 3664 BK 3540)
BMSBG 02/0028/0271/0000 LENGTH(AH 3420 BK 2879) 0271/0000 018 "DIA CIRC CONCR LEN=0040 INSTALLED UNKN 0261/2870	0270/0000	
BMSBG 02/0028/0261/2263 0261/1572 1 0 01037 0 00 0194+58 SR 1011 GUYS RUN RD BMSBG 02/0028/0261/2263 0261/1429 BMSBG 02/0028/0261/1084 0261/1233	0260/2230 0260/2087 0260/1872	BMSBG 02/0028/0260/2109 1 0 01037 0 00 0177+16 GUYS RUN ROAD SR 1011 BMSBG 02/0028/0260/2109 BMSBG 02/0028/0260/0801
1 0 01037 0 00 0180+40 SERVICE ROAD BMSBG 02/0028/0261/1084 0261/0241	0260/0785 0260/0240 0260/0228	1 0 01037 0 00 0169+38 SERVICE ROAD BMSBG 02/0028/0260/0801 024 "DIA CIRC CONCR LEN=0099 INSTALLED UNKN 012 "DIA CIRC CONCR LEN=0099 INSTALLED UNKN
018 "DIA CIRC CONCR LEN=0040 INSTALLED UNKN 0261/0081	0260/0013 059503 FT 0260/0000	036 "DIA CIRC CONCR LEN=0099 INSTALLED UNKN 1 0 01037 0 00 0169+38 LENGTH(AH 3540 BK 3793)
1 0 01037 0 00 0169+56 060049 FT LENGTH(AH 2879 BK 3798) 0261/0000 024 "DIA CIRC CONCR LEN=0040 INSTALLED UNKN 0251/3611 024 "DIA CIRC CONCR LEN=0040 INSTALLED UNKN 0251/3363 024 "DIA CIRC METAL LEN=0040 INSTALLED UNKN 0251/3103 024 "DIA CIRC METAL LEN=0040 INSTALLED UNKN 0251/2856 024 "DIA CIRC CONCR LEN=0040 INSTALLED UNKN 0251/2336 024 "DIA CIRC CONCR LEN=0040 INSTALLED UNKN 0251/2088 024 "DIA CIRC CONCR		

DIR: N		TOTAL LEN: 24.087 MI.		DIST: 11-1		SR: 28	
LEFT MUN: HARMAR T				RIGHT MUN: HARMAR T			
EN=0040	INSTALLED	UNKN	0251/1838	---	---		
24 "DIA	CIRC CONCR			---	---		
EN=0040	INSTALLED	UNKN	0251/1578	---	---		
24 "DIA	CIRC CONCR			---	---		
EN=0040	INSTALLED	UNKN	0251/1337	---	---		
24 "DIA	CIRC CONCR			---	---		
EN=0040	INSTALLED	UNKN	0251/1083	---	---		
18 "DIA	CIRC CONCR			---	---		
EN=0040	INSTALLED	UNKN	0251/0855	---	---		
24 "DIA	CIRC CONCR			---	---		
EN=0040	INSTALLED	UNKN	0251/0654	---	---		
HARMAR							
HARA T			0251/0481	---	---	0250/0616	HARMAR OHARA T
24 "DIA	CIRC CONCR			---	---		
EN=0040	INSTALLED	UNKN	0251/0405	---	---		
24 "DIA	CIRC CONCR			---	---		
EN=0040	INSTALLED	UNKN	0251/0164	---	---		
0 01037	0 00 0132+80	0 56251	FT			055710	FT 1 0 01037 0 00 0131+45
LENGTH(AH 3798 BK 4558)		0251/0000				0250/0000	LENGTH(AH 3793 BK 3979)
18 "DIA	CIRC CONCR			---	---		
EN=0045	INSTALLED	UNKN	0241/4208	---	---		
36 "DIA	CIRC CONCR			---	---		
EN=0050	INSTALLED	UNKN	0241/4180	---	---		
18 "DIA	CIRC CONCR			---	---		
EN=0050	INSTALLED	UNKN	0241/3960	---	---		
18 "DIA	CIRC CONCR			---	---		
EN=0050	INSTALLED	UNKN	0241/3931	---	---		
				---	---	0240/3863	018 "DIA CIRC CONCR UNKN
				---	---	0240/3573	LEN=0050 INSTALLED UNKN
				---	---	0240/3353	018 "DIA CIRC CONCR UNKN
				---	---	0240/3138	LEN=0099 INSTALLED UNKN
				---	---	0240/3080	012 "DIA CIRC CONCR UNKN
				---	---	0240/2860	LEN=0099 INSTALLED UNKN
				---	---	0240/2590	018 "DIA CIRC CONCR UNKN
				---	---	0240/2537	LEN=0050 INSTALLED UNKN
				---	---		018 "DIA CIRC CONCR UNKN
18 "DIA	CIRC CONCR			---	---		LEN=0099 INSTALLED UNKN
EN=0055	INSTALLED	UNKN	0241/2385	---	---	0240/2342	018 "DIA CIRC CONCR UNKN
				---	---		LEN=0050 INSTALLED UNKN
18 "DIA	CIRC CONCR			---	---		
EN=0045	INSTALLED	UNKN	0241/2249	---	---		
				---	---		018 "DIA CIRC CONCR

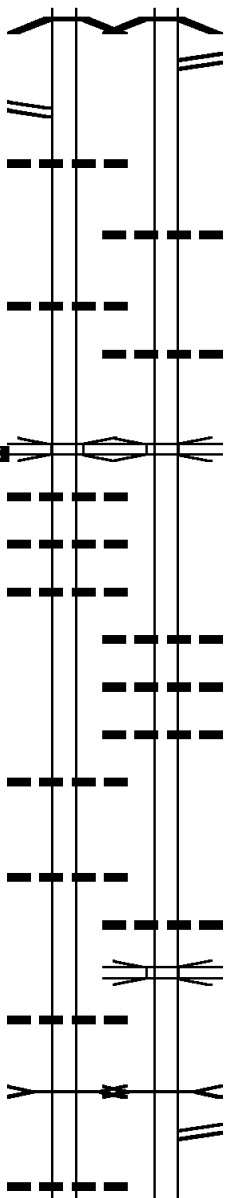
EXTRACT DATE: 12/28/2024 ROADWAY MANAGEMENT SYSTEM PAGE NUMBER: 102
PRINT DATE: 12/30/2024 SLD COUNTY/SR - ANNUAL PRINT COUNTY: ALLEGHENY

DIR: N TOTAL LEN: 24.087 MI. DIST: 11-1 SR: 28
LEFT MUN: OHARA T RIGHT MUN: OHARA T

		0240/2093	LEN=0050	INSTALLED UNKN
			018 "DIA	CIRC CONCR
		0240/2040	LEN=0040	INSTALLED UNKN
			018 "DIA	CIRC CONCR
		0240/1840	LEN=0050	INSTALLED UNKN
015 "DIA	CIRC CONCR			
LEN=0055	INSTALLED UNKN	0241/1633		
		0240/1590	018 "DIA	CIRC CONCR
			LEN=0050	INSTALLED UNKN
		0240/1340	018 "DIA	CIRC CONCR
			LEN=0050	INSTALLED UNKN
		0240/1142	018 "DIA	CIRC CONCR
			LEN=0050	INSTALLED UNKN
		0240/0544	012 "DIA	CIRC CONCR
			LEN=0099	INSTALLED UNKN
BMSSEN	02/0028/0241/0000	0241/0182		
1 0 01037	0 00 0096+58	051693 FT		
SR 1009				
BMSBG	02/0028/0241/0000			
LENGTH(AH	4558 BK 3039)	0241/0000		
018 "DIA	CIRC CONCR			
LEN=0040	INSTALLED UNKN	0231/2650		
018 "DIA	CIRC CONCR			
LEN=0040	INSTALLED UNKN	0231/2200		
		0230/0980	018 "DIA	CIR UNKNOWN
			LEN=0099	INSTALLED UNKN
		0230/0820	012 "DIA	CIRC CONCR
			LEN=0099	INSTALLED UNKN
024 "DIA	CIRC CONCR			
LEN=0040	INSTALLED UNKN	0231/0725		
		0230/0585	012 "DIA	CIRC CONCR
			LEN=0099	INSTALLED UNKN
018 "DIA	CIRC CONCR			
LEN=0040	INSTALLED UNKN	0231/0460		
018 "DIA	CIRC CONCR			
LEN=0050	INSTALLED UNKN	0231/0221		
018 "DIA	CIRC CONCR			
LEN=0040	INSTALLED UNKN	0231/0210		
1 0 01037	0 00 0066+29	048654 FT		
LENGTH(AH	3039 BK 2998)	0231/0000		
RAMP C RD				
(SR8056	SEG 0500/0000)	0221/2893		
BMSSEN	02/0028/0221/2358	0221/2564		
1 0 01037	0 00 0059+84			
TWP RD.	505			
		048928 FT	1 0 01037	0 00 0067+25
		0230/0000	LENGTH(AH	2803 BK 3168)
			RAMP D RD	
		0220/3078	(SR8056	SEG 0750/0439)
		0220/2642	BMSSEN	02/0028/0220/2488
			1 0 01037	0 00 0034+05
			TWP RD.	505

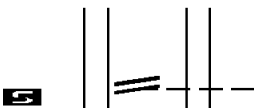



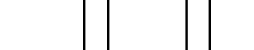
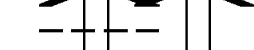
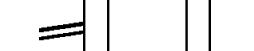

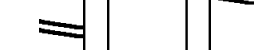
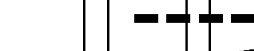


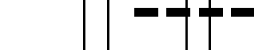

EXTRACT DATE: 12/28/2024 ROADWAY MANAGEMENT SYSTEM PAGE NUMBER: 101
PRINT DATE: 12/30/2024 SLD COUNTY/SR - ANNUAL PRINT COUNTY: ALLEGHENY

DIR: N TOTAL LEN: 24.087 MI. DIST: 11-1 SR: 28
LEFT MUN: OHARA T RIGHT MUN: OHARA T

BMSBG 02/0028/0221/2358 0221/2377		0220/2467 BMSBG 02/0028/0220/2488
		RAMP A RD
RAMP B RD		0220/1960 (SR8056 SEG 0010/0000)
(SR8056 SEG 0250/0830) 0221/1454		
018 "DIA CIRC CONCR		
LEN=0050 INSTALLED UNKN 0221/1452		
		0220/0784 024 "DIA CIRC CONCR
		LEN=0048 INSTALLED UNKN
018 "DIA CIRC CONCR		
LEN=0055 INSTALLED UNKN 0221/0083		
		0220/0075 012 "DIA CIRC CONCR
1 0 01037 0 00 0036+19 045656 FT		LEN=0099 INSTALLED UNKN
ALPHA DRIVE		045760 FT 1 0 01037 0 00 0034+05
OP ID 02/1018/0010/0000		ALPHA DRIVE
LENGTH(AH 2998 BK 3399) 0221/0000		OP ID 02/1018/0010/0000
018 "DIA CIRC CONCR		LENGTH(AH 3168 BK 3557)
LEN=0099 INSTALLED UNKN 0211/3195		
018 "DIA CIRC CONCR		
LEN=0099 INSTALLED UNKN 0211/2950		
018 "DIA CIRC CONCR		
LEN=0099 INSTALLED UNKN 0211/2697		
		0210/2860 018 "DIA CIRC CONCR
		LEN=0050 INSTALLED UNKN
		0210/2607 018 "DIA CIRC CONCR
		LEN=0050 INSTALLED UNKN
		0210/2357 018 "DIA CIRC CONCR
		LEN=0099 INSTALLED UNKN
018 "DIA CIRC CONCR		
LEN=0099 INSTALLED UNKN 0211/1830		
012 "DIA CIRC CONCR		
LEN=0099 INSTALLED UNKN 0211/0645		
		0210/0915 048 "DIA CIRC CONCR
		LEN=0045 INSTALLED UNKN
		SB RAMP
		0210/0786 OP ID 02/1002/0011/0595
015 "DIA CIRC CONCR		
LEN=0099 INSTALLED UNKN 0211/0426		
TRIB TO ALLG		
STRUCTURE LENGTH 7 FT		
BMSID 02/1002/0010/0765 0211/0290		0210/0566 TRIB TO ALLG
		STRUCTURE LENGTH 7 FT
		BMSID 02/1002/0010/0765
		FREEPORT RD
		0210/0192 (SR1002 SEG 0010/0000)
015 "DIA CIRC CONCR		
LEN=0099 INSTALLED UNKN 0211/0141		

EXTRACT DATE: 12/28/2024 ROADWAY MANAGEMENT SYSTEM PAGE NUMBER: 100
PRINT DATE: 12/30/2024 SLD COUNTY/SR - ANNUAL PRINT COUNTY: ALLEGHENY

DIR: N TOTAL LEN: 24.087 MI. DIST: 11-1 SR: 28
LEFT MUN: OHARA T RIGHT MUN: OHARA T

1 0 01037 0 00 0000+00 042257 FT		042203 FT	1 0 01037 0 00 0000+00
FREEPORT RD			OHARA
(SR1002 SEG 0011/0000)			PITTSBURGH C
LENGTH(AH 3399 BK 2681) 0211/0000		0210/0000	LENGTH(AH 3557 BK 2763)
		0200/2730	018 "DIA CIRC CONCR
BMS EN 02/0028/0201/2295 0201/2414		0200/2488	LEN=0040 INSTALLED UNKN
1 0 00070 3 00 0212+69			BMS EN 02/0028/0200/2040
S.OAKHILL DR			0 0 00000 0 00 0000+00
BMSBG 02/0028/0201/2295 0201/2184		0200/2263	S.OAKHILL DR
		0200/1862	BMSBG 02/0028/0200/2040
BMS EN 02/0028/0201/1684 0201/1729		0200/1767	SIGN: 3 CHORD TRUSS
1 0 00070 3 00 0206+51			BMSID 02/0028/0200/1631
FOX CHAPEL RD COUNTY			BMS EN 02/0028/0200/1415
BMSBG 02/0028/0201/1684 0201/1599		0200/1638	0 0 00000 0 00 0000+00
OHARA			FOX CHAPEL RD COUNTY
PITTSBURGH C			BMSBG 02/0028/0200/1415
RAMP O RD			
(SR8054 SEG 0260/0000) 0201/1455			
		0200/1140	018 "DIA CIRC CONCR
		0200/1089	LEN=0040 INSTALLED UNKN
RAMP Q RD			RAMP P RD
(SR8054 SEG 0250/0751) 0201/1076			(SR8054 SEG 0020/1048)
		0200/0810	018 "DIA CIRC CONCR
		0200/0784	LEN=0040 INSTALLED UNKN
		0200/0450	RAMP N RD
018 "DIA CIRC CONCR			(SR8054 SEG 0010/0000)
LEN=0099 INSTALLED UNKN 0201/0325			018 "DIA CIRC CONCR
		0200/0060	LEN=0040 INSTALLED UNKN
1 0 00070 3 00 0189+76 039576 FT		039440 FT	1 0 00070 3 00 0189+85
LENGTH(AH 2681 BK 2797) 0201/0000		0200/0000	LENGTH(AH 2763 BK 2268)
018 "DIA CIRC CONCR			
LEN=0099 INSTALLED UNKN 0191/2350			
018 "DIA CIRC CONCR			
LEN=0099 INSTALLED UNKN 0191/1805			
SIGN: 3 CHORD TRUSS			
BMSID 02/0028/0191/1770 0191/1770			
015 "DIA CIRC CONCR			
LEN=0099 INSTALLED UNKN 0191/1055			
015 "DIA CIRC CONCR			
LEN=0099 INSTALLED UNKN 0191/0810			

018 "DIA CIRC CONCR








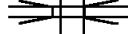










EXTRACT DATE: 12/28/2024 ROADWAY MANAGEMENT SYSTEM PAGE NUMBER: 99
PRINT DATE: 12/30/2024 SLD COUNTY/SR - ANNUAL PRINT COUNTY: ALLEGHENY

DIR: N TOTAL LEN: 24.087 MI. DIST: 11-1 SR: 28
LEFT MUN: PITTSBURGH C RIGHT MUN: PITTSBURGH C

		0190/0630	LEN=0040	INSTALLED UNKN
			RAMP L RD	
		0190/0438	(SR8052	SEG 0750/0755)
			018 "DIA	CIRC CONCR
		0190/0380	LEN=0040	INSTALLED UNKN
			RAMP K RD	
		0190/0337	(SR8052	SEG 0760/0000)
BMS	SEN 02/0028/0191/0000	0191/0314		
PITTSBURGH				
ASPINWALL B		0191/0193		
1 0 00070 3 00	0166+22	036779 FT		
DELAFIELD RD	LOCAL			
BMSBG 02/0028/0191/0000				
LENGTH(AH 2797 BK 2713)	0191/0000			
018 "DIA	CIRC CONCR			
LEN=0099	INSTALLED UNKN	0181/2635		
018 "DIA	CIRC CONCR			
LEN=0099	INSTALLED UNKN	0181/2425		
018 "DIA	CIRC CONCR			
LEN=0099	INSTALLED UNKN	0181/2085		
RAMP J RD				
(SR8052	SEG 0250/0301)	0181/2080		
ASPINWALL				
OHARA T		0181/1778		
018 "DIA	CIRC CONCR			
LEN=0099	INSTALLED UNKN	0181/1485		
OHARA				
ASPINWALL B		0181/1467		
018 "DIA	CIRC CONCR			
LEN=0099	INSTALLED UNKN	0181/1302		
BMSSEN 02/0028/0181/1015		0181/1073		
0 0 00000 0 00	0000+00			
CENTER AVE.	LOCAL			
BMSBG 02/0028/0181/1015		0181/1015		
		0190/0130	015 "DIA	CIRC CONCR
		037172 FT	LEN=0040	INSTALLED UNKN
			1 0 00070 3 00	0164+35
			PITTSBURGH	
			ASPINWALL B	
		0190/0000	LENGTH(AH 2268 BK 3501)	
		0180/3383	BMSSEN 02/0028/0180/3070	
			0 0 00000 0 00	0000+00
			DELAFIELD RD	LOCAL
		0180/3070	BMSBG 02/0028/0180/3070	
			ASPINWALL	
		0180/2386	OHARA T	
			024 "DIA	CIRC CONCR
		0180/2352	LEN=0040	INSTALLED UNKN
			099"H 00"W	**UNKNOWN**
		0180/2336	LEN=0099	INSTALLED UNKN
			OHARA	
		0180/2075	ASPINWALL B	
			024"H 24"W	CON BOX CUL
		0180/1889	LEN=0040	INSTALLED UNKN
			024 "DIA	CIRC METAL
		0180/1844	LEN=0040	INSTALLED UNKN
			024 "DIA	CIRC CONCR
		0180/1837	LEN=0099	INSTALLED UNKN
			BMSSEN 02/0028/0180/1373	
		0180/1392	1 0 00070 3 00	0129+08
			CENTER AVE.	LOCAL
		0180/1334	BMSBG 02/0028/0180/1373	

EXTRACT DATE: 12/28/2024 ROADWAY MANAGEMENT SYSTEM PAGE NUMBER: 98
PRINT DATE: 12/30/2024 SLD COUNTY/SR - ANNUAL PRINT COUNTY: ALLEGHENY

DIR: N TOTAL LEN: 24.087 MI. DIST: 11-1 SR: 28
LEFT MUN: ASPINWALL B RIGHT MUN: ASPINWALL B

SIGN: 3 CHORD TRUSS BMSID 02/0028/0181/0740 0181/0763		0180/1112	024 "DIA CIRC CONCR LEN=0099 INSTALLED UNKN
		0180/0680	RETAINING WALL BMSID 02/0028/0180/0680
099 "DIA CIRC CONCR LEN=0099 INSTALLED UNKN 0181/0645		0180/0650	024 "DIA CIRC CONCR LEN=0050 INSTALLED UNKN
		0180/0286	ASPINWALL OHARA T
1 0 00070 3 00 0134+61 034066 FT SIGN: 4 CHORD TRUSS BMSID 02/0028/0181/0000 LENGTH(AH 2713 BK 2977) 0181/0000 RAMP B RD (SR8050 SEG 0500/0000) 0171/2805		0180/0215 033671 FT	(SR8050 SEG 0750/0431) 1 0 00070 3 00 0129+08 RAMP B SR 8050 SB OP ID 02/8050/0500/0030 LENGTH(AH 3501 BK 2370)
		0170/2195	015 "DIA CIRC CONCR LEN=0099 INSTALLED UNKN
		0170/1950	099 "DIA CIRC CONCR LEN=0099 INSTALLED UNKN
		0170/1944	RAMP 8050 NB TO 28 OP ID 02/8050/0250/0305
		0170/1940	018 "DIA CIRC CONCR LEN=0040 INSTALLED UNKN
		0170/1860	018 "DIA CIRC CONCR LEN=0040 INSTALLED UNKN
RAMP C RD (SR8050 SEG 0250/0622) 0171/2070			
ASPINWALL OHARA T 0171/1856		0170/1640	018 "DIA CIRC CONCR LEN=0040 INSTALLED UNKN
		0170/1530	RAMP A RD (SR8050 SEG 0010/0000)
GUYASUTA RUN STRUCTURE LENGTH 12 FT BMSID 02/0028/0170/1492 0171/1784 BMSID 02/0028/0171/0955 0171/1737 024 "DIA CIRC CONCR LEN=0040 INSTALLED UNKN 0171/1635 0 0 00000 0 00 0000+00 SCOUT RES. RD BMSBG 02/0028/0171/0955 0171/1579 018 "DIA CIRC CONCR LEN=0040 INSTALLED UNKN 0171/1314	   	0170/1492 0170/1425	GUYASUTA RUN STRUCTURE LENGTH 12 FT BMSID 02/0028/0170/1492 BMSID 02/0028/0170/1326
		0170/1331	1 0 00070 3 00 0118+72 SCOUT RES. RD BMSBG 02/0028/0170/1326

SIGN: 4 CHORD TRUSS

EXTRACT DATE: 12/28/2024 ROADWAY MANAGEMENT SYSTEM PAGE NUMBER: 97
PRINT DATE: 12/30/2024 SLD COUNTY/SR - ANNUAL PRINT COUNTY: ALLEGHENY

DIR: N TOTAL LEN: 24.087 MI. DIST: 11-1 SR: 28
LEFT MUN: OHARA T RIGHT MUN: OHARA T

018 "DIA CIRC CONCR LEN=0040 INSTALLED UNKN 0171/1090	---	0170/1145 BMSID 02/0028/0170/1145
018 "DIA CIRC CONCR LEN=0040 INSTALLED UNKN 0171/0800	---	0170/1035 018 "DIA CIRC CONCR LEN=0040 INSTALLED UNKN
018 "DIA CIRC CONCR LEN=0040 INSTALLED UNKN 0171/0235	---	0170/0736 018 "DIA CIRC CONCR LEN=0040 INSTALLED UNKN
1 0 00070 3 00 0105+02 031089 FT LENGTH(AH 2977 BK 2440) 0171/0000	---	0170/0442 018 "DIA CIRC CONCR LEN=0040 INSTALLED UNKN
	---	031301 FT 1 0 00070 3 00 0105+46 0170/0000 LENGTH(AH 2370 BK 2696)
	---	0160/1640 018 "DIA CIRC CONCR LEN=0040 INSTALLED UNKN
SIGN: 2 CHORD TRUSS BMSID 02/0028/0161/2175 0161/2175	---	0160/0945 SIGN: 2 CHORD TRUSS BMSID 02/0028/0160/0945
024 "DIA CIRC CONCR LEN=0099 INSTALLED UNKN 0161/2105	---	
018 "DIA CIRC CONCR LEN=0099 INSTALLED UNKN 0161/1857	---	
018 "DIA CIRC CONCR LEN=0099 INSTALLED UNKN 0161/1354	---	
018 "DIA CIRC CONCR LEN=0099 INSTALLED UNKN 0161/1110	---	
018 "DIA CIRC CONCR LEN=0099 INSTALLED UNKN 0161/0860	---	0160/0840 018 "DIA CIRC CONCR LEN=0040 INSTALLED UNKN
024 "DIA CIRC CONCR LEN=0099 INSTALLED UNKN 0161/0606	---	
BMSID 02/0028/0161/0000 0161/0570	---	0160/0530 018 "DIA CIRC CONCR LEN=0099 INSTALLED UNKN
OHARA	---	0160/0522 BMSID 02/0028/0160/0000
SHARPSBURG B 0161/0049	---	OHARA
1 0 00070 3 00 0081+67 028649 FT	---	0160/0339 SHARPSBURG B
NC ALLEGHENY VALLEY EX	---	028605 FT 1 0 00070 3 00 0078+41
KITTANNING P	---	NC ALLEGHENY VALLEY EX
BMSBG 02/0028/0161/0000	---	SR 1003
LENGTH(AH 2440 BK 3304) 0161/0000	---	BMSBG 02/0028/0160/0000
	---	LENGTH(AH 2696 BK 3193)
018 "DIA CIRC CONCR LEN=0099 INSTALLED UNKN 0151/3135	---	0150/2975 018 "DIA CIRC CONCR LEN=0040 INSTALLED UNKN

EXTRACT DATE: 12/28/2024 ROADWAY MANAGEMENT SYSTEM PAGE NUMBER: 96
PRINT DATE: 12/30/2024 SLD COUNTY/SR - ANNUAL PRINT COUNTY: ALLEGHENY

DIR: N TOTAL LEN: 24.087 MI. DIST: 11-1 SR: 28
LEFT MUN: SHARPSBURG B RIGHT MUN: SHARPSBURG B

018 "DIA CIRC CONCR LEN=0099 INSTALLED UNKN 0151/2842	0150/2730	018 "DIA CIRC CONCR LEN=0099 INSTALLED UNKN
036 "DIA CIRC CONCR LEN=0099 INSTALLED UNKN 0151/2531	0150/2425	018 "DIA CIRC CONCR LEN=0099 INSTALLED UNKN
018 "DIA CIRC CONCR LEN=0099 INSTALLED UNKN 0151/2317	0150/2125	018 "DIA CIRC CONCR LEN=0099 INSTALLED UNKN
SIGN: 3 CHORD TRUSS BMSID 02/0028/0151/2130 0151/2185	0150/1838	SIGN: 2 CHORD TRUSS BMSID 02/0028/0150/1785
018 "DIA CIRC CONCR LEN=0099 INSTALLED UNKN 0151/2059		
018 "DIA CIRC CONCR LEN=0099 INSTALLED UNKN 0151/1586		
018 "DIA CIRC CONCR LEN=0099 INSTALLED UNKN 0151/1285	0150/1380	018 "DIA CIRC CONCR LEN=0040 INSTALLED UNKN
	0150/1125	018 "DIA CIRC CONCR LEN=0040 INSTALLED UNKN
BMSID 02/0028/0151/0600 0151/0777	0150/0880	018 "DIA CIRC CONCR LEN=0040 INSTALLED UNKN
0 0 00000 0 00 0000+00	0150/0646	BMSID 02/0028/0150/0470
RAVINE STREET		0 0 00000 0 00 0000+00
BMSBG 02/0028/0151/0600 0151/0621	0150/0525	RAVINE ST. SR 1007
1 0 00070 3 00 0048+75 025345 FT	025412 FT	BMSBG 02/0028/0150/0470
SR 8042 SH		1 0 00070 3 00 0047+05
(SR8042 SEG 0752/0000)		SR 8042 SH
NC SR 0028 SH		(SR8042 SEG 0762/0821)
LENGTH(AH 3304 BK 1102) 0151/0000	NC SR	0028 SH
BMSID 02/0028/0141/0000 0141/1046	0150/0000	LENGTH(AH 3193 BK 1043)
	0140/0876	BMSID 02/0028/0140/0000
SHARPSBURG		SHARPSBURG
ETNA BOROUGH B	0140/0465	ETNA BOROUGH B
1 0 00070 3 00 0037+51 024243 FT	024369 FT	1 0 00070 3 00 0035+99
N MAIN ST		NORTH MAIN STREET
BMSBG 02/0028/0141/0000	0140/0000	BMSBG 02/0028/0140/0000
LENGTH(AH 1102 BK 1567) 0141/0000	0130/1460	LENGTH(AH 1043 BK 1715)
		SR 8042 SH
030 "DIA CIRC METAL LEN=0100 INSTALLED 2008 0131/1294	0130/1312	(SR8042 SEG 0260/0000)
		RAMP T RD
		(SR8042 SEG 0250/0000)

EXTRACT DATE: 12/28/2024 ROADWAY MANAGEMENT SYSTEM PAGE NUMBER: 95
PRINT DATE: 12/30/2024 SLD COUNTY/SR - ANNUAL PRINT COUNTY: ALLEGHENY

DIR: N TOTAL LEN: 24.087 MI. DIST: 11-1 SR: 28
LEFT MUN: ETNA BOROUGH B RIGHT MUN: ETNA BOROUGH B

SR 8042 SH
(SR8042 SEG 0510/1086) 0131/1198

BMS EN 02/0028/0131/1093 0131/0924
1 0 00070 3 00 0016+77
CSX RR
BMS BG 02/0028/0131/1093 0131/0663

1 0 00070 3 00 0016+77 022676 FT
LENGTH(AH 1567 BK 2343) 0131/0000
BMS EN 02/0028/0121/1214 0121/2025
1 0 00070 3 00 0011+05
SR 1001 BUTLER ST
BMS BG 02/0028/0121/1214 0121/1633

015 "DIA CIRC CONCR
LEN=0050 INSTALLED 2009 0121/0940
SR 8048 SH
(SR8048 SEG 0020/0360) 0121/0808
024 "DIA CIRC CONCR
LEN=0050 INSTALLED 2009 0121/0713
018 "H 18 "W UNKN CONC
LEN=0050 INSTALLED 2009 0121/0600
SIGN: CANTILEVER
BMS ID 02/0028/0121/0570 0121/0513
024 "DIA CIRC CONCR
LEN=0050 INSTALLED 2009 0121/0383
018 "DIA CIRC CONCR
LEN=0050 INSTALLED 2009 0121/0150

1 0 00070 3 00 0000+00 020333 FT
NC ETNA BP
LENGTH(AH 2343 BK 0772) 0121/0000
018 "DIA CIRC CONCR
LEN=0099 INSTALLED 2009 0111/0770
RETAINING WALL
BMS ID 02/0028/0121/1215 0111/0675
ETNA BOROUGH
SHALER T 0111/0528
RETAINING WALL
BMS ID 02/0028/0121/0770 0111/0447
018 "DIA CIRC CONCR
LEN=0050 INSTALLED 2009 0111/0423

0130/0970 018 "DIA CIRC CONCR
0130/0950 LEN=0099 INSTALLED 2008
BMS EN 02/0028/0130/0857
1 0 00070 3 00 0027+19
CSX RR
0130/0767 BMS BG 02/0028/0130/0857
0130/0667 SIGN: 2 CHORD TRUSS
BMS ID 02/0028/0130/1155
0130/0632 018 "DIA CIRC CONCR
LEN=0040 INSTALLED UNKN

022654 FT 1 0 00070 3 00 0020+44
0130/0000 LENGTH(AH 1715 BK 1705)

SIGN: CANTILEVER
0120/0500 BMS ID 02/0028/0120/0500

020949 FT 1 0 00070 3 00 0000+00
NC ETNA BP
SR 8048 SH
0120/0000 (SR8048 SEG 0010/0000)
LENGTH(AH 1705 BK 0574)

0110/0528 ETNA BOROUGH
SHALER T

SIGN: 3 CHORD TRUSS

EXTRACT DATE: 12/28/2024 ROADWAY MANAGEMENT SYSTEM PAGE NUMBER: 94
PRINT DATE: 12/30/2024 SLD COUNTY/SR - ANNUAL PRINT COUNTY: ALLEGHENY

DIR: N TOTAL LEN: 24.087 MI. DIST: 11-1 SR: 28
LEFT MUN: SHALER T RIGHT MUN: SHALER T

018 "DIA CIRC CONCR LEN=0099 INSTALLED 2009 0111/0253	---	0110/0347 BMSID 02/0028/0110/0390
018 "DIA CIRC CONCR LEN=0050 INSTALLED 2009 0111/0051	---	
1 0 00070 0 01 0246+18 019561 FT LENGTH(AH 0772 BK 1622) 0111/0000	---	020375 FT 1 0 00070 0 01 0241+74 0110/0000 LENGTH(AH 0574 BK 2232)
	---	018 "DIA CIRC CONCR LEN=0099 INSTALLED UNKN
	---	0100/1911 024 "DIA CIRC CONCR LEN=0099 INSTALLED UNKN
	---	0100/1723 012 "DIA CIRC CONCR LEN=0099 INSTALLED UNKN
	---	0100/1516 018 "DIA CIRC CONCR LEN=0099 INSTALLED UNKN
RETAINING WALL BMSID 02/0028/0101/1346 0101/1346	---	SIGN: CANTILEVER
	---	0100/1327 BMSID 02/0028/0100/1345
018 "DIA CIRC CONCR LEN=0050 INSTALLED 2009 0101/1266	---	
018 "DIA CIRC CONCR LEN=0050 INSTALLED 2009 0101/1029	---	
	---	0100/0884 030"H 30"W CON BOX CUL LEN=0099 INSTALLED UNKN
024 "DIA CIRC CONCR LEN=0050 INSTALLED 2009 0101/0784	---	
	---	0100/0642 018 "DIA CIRC CONCR LEN=0099 INSTALLED UNKN
018 "DIA CIRC CONCR LEN=0050 INSTALLED 2009 0101/0544	---	
018 "DIA CIRC CONCR LEN=0050 INSTALLED 2009 0101/0463	---	
	---	0100/0396 018 "DIA CIRC CONCR LEN=0099 INSTALLED UNKN
018 "DIA CIRC CONCR LEN=0050 INSTALLED 2009 0101/0375	---	
018 "DIA CIRC CONCR LEN=0050 INSTALLED 2009 0101/0209	---	
	---	0100/0170 018 "DIA CIRC CONCR LEN=0035 INSTALLED UNKN
	---	018 "DIA CIRC CONCR LEN=0024 INSTALLED UNKN
1 0 00070 0 01 0227+62 017939 FT LENGTH(AH 1622 BK 2758) 0101/0000	---	0100/0074 018143 FT 1 0 00070 0 01 0220+35 0100/0000 LENGTH(AH 2232 BK 2886)
	---	018 "DIA CIRC CONCR LEN=0099 INSTALLED UNKN
018 "DIA CIRC CONCR LEN=0050 INSTALLED 2009 0091/2343	---	0090/2682 018"H 18"W UNKN CONC LEN=0050 INSTALLED 2009
	---	018 "DIA CIRC CONCR
	---	0090/2343

EXTRACT DATE: 12/28/2024 ROADWAY MANAGEMENT SYSTEM PAGE NUMBER: 93
PRINT DATE: 12/30/2024 SLD COUNTY/SR - ANNUAL PRINT COUNTY: ALLEGHENY

DIR: N TOTAL LEN: 24.087 MI. DIST: 11-1 SR: 28
LEFT MUN: SHALER T RIGHT MUN: SHALER T

018 "DIA CIRC CONCR
LEN=0050 INSTALLED 2009 0091/2023

SIGN: CANTILEVER
BMSID 02/0028/0091/1450 0091/1450

018 "DIA CIRC CONCR
LEN=0050 INSTALLED 2009 0091/1101

018 "DIA CIRC CONCR
LEN=0050 INSTALLED 2011 0091/0854
018 "DIA CIRC CONCR
LEN=0050 INSTALLED 2009 0091/0747

0090/2308	LEN=0099	INSTALLED	UNKN
0090/2023	018"H 18"W	UNKN	CONC
0090/1976	LEN=0050	INSTALLED	2009
0090/1923	018"DIA CIRC CONCR		
0090/1681	LEN=0099	INSTALLED	UNKN
0090/1566	018"H 18"W	UNKN	CONC
0090/1536	LEN=0050	INSTALLED	2008
0090/1494	012"DIA CIRC CONCR		
0090/1493	LEN=0015	INSTALLED	2008
0090/1487	012"DIA CIRC CONCR		
0090/1282	LEN=0020	INSTALLED	2008
0090/1278	012"DIA CIRC CONCR		
0090/1233	LEN=0020	INSTALLED	2008
0090/1214	012"DIA CIRC CONCR		
0090/1133	LEN=0064	INSTALLED	2008
0090/1111	012"DIA CIRC CONCR		
0090/1108	LEN=0020	INSTALLED	2008
0090/1088	012"DIA CIRC CONCR		
0090/1079	LEN=0035	INSTALLED	2008
0090/0854	018"H 18"W	UNKN	CONC
	LEN=0050	INSTALLED	2009
	012"DIA CIRC CONCR		

EXTRACT DATE: 12/28/2024 ROADWAY MANAGEMENT SYSTEM PAGE NUMBER: 92
PRINT DATE: 12/30/2024 SLD COUNTY/SR - ANNUAL PRINT COUNTY: ALLEGHENY

DIR: N TOTAL LEN: 24.087 MI. DIST: 11-1 SR: 28
LEFT MUN: SHALER T RIGHT MUN: SHALER T

018 "DIA CIRC CONCR LEN=0050 INSTALLED 2009 0091/0647	0090/0821 LEN=0020 INSTALLED 2008 012 "DIA CIRC CONCR 0090/0819 LEN=0020 INSTALLED 2008
018 "DIA CIRC CONCR LEN=0050 INSTALLED 2009 0091/0578	
018 "DIA CIRC CONCR LEN=0050 INSTALLED 2009 0091/0443	
018 "DIA CIRC CONCR LEN=0050 INSTALLED 2009 0091/0323	0090/0578 018"H 18"W UNKN CONC LEN=0050 INSTALLED 2009
018 "DIA CIRC CONCR LEN=0100 INSTALLED 2009 0091/0223	
SIGN: CANTILEVER BMSID 02/0028/0091/0131 0091/0131	0090/0296 SIGN: CANTILEVER BMSID 02/0028/0090/0316
RETAINING WALL BMSID 02/0028/0091/0124 0091/0124	
018 "DIA CIRC CONCR LEN=0099 INSTALLED 2009 0091/0123	0090/0123 018"H 18"W UNKN CONC LEN=0100 INSTALLED 2009
1 0 00070 0 01 0193+56 015181 FT	015257 FT 1 0 00070 0 01 0192+36
LENGTH(AH 2758 BK 1838) 0091/0000	0090/0000 LENGTH(AH 2886 BK 1887)
RAMP E RD (SR8081 SEG 0500/0000) 0081/1740	
SHALER MILLVALE B 0081/1452	0080/1626 SHALER 0080/1278 MILLVALE B
	BMSID 02/0028/0081/0940 1 0 00070 0 01 0183+25
	RAMP A (8046) NORTH 0080/1218 BMSBG 02/0028/0081/0940
	RAMP B RD 0080/1195 (SR8081 SEG 0250/0622)
012 "DIA CIRC CONCR LEN=0030 INSTALLED 2008 0081/1399	
	0080/1103 015 "DIA CIRC CONCR LEN=0040 INSTALLED 2008
012 "DIA CIRC CONCR LEN=0060 INSTALLED 2008 0081/1339	
	GIRTY RUN STRUCTURE LENGTH 25 FT 0080/1086 BMSID 02/0028/0080/1086
	015 "DIA CIRC CONCR 0080/1050 LEN=0123 INSTALLED 2008
012 "DIA CIRC CONCR LEN=0287 INSTALLED 2008 0081/1052	
BMSID 02/0028/0081/0940 0081/1038	0080/0792 BMSID 02/0028/0080/0981
0 0 00000 0 00 0000+00	0 0 00000 0 00 0000+00
RAMP A (8046) NORTH	RAMP B (8046)
BMSBG 02/0028/0081/0940 0081/0978	0080/0760 BMSBG 02/0028/0080/0981

EXTRACT DATE: 12/28/2024 ROADWAY MANAGEMENT SYSTEM PAGE NUMBER: 91
PRINT DATE: 12/30/2024 SLD COUNTY/SR - ANNUAL PRINT COUNTY: ALLEGHENY

DIR: N TOTAL LEN: 24.087 MI. DIST: 11-1 SR: 28
LEFT MUN: MILLVALE B RIGHT MUN: MILLVALE B

012 "DIA CIRC CONCR LEN=0015 INSTALLED 2008 0081/0842	0080/0624	018 "DIA CIRC CONCR LEN=0040 INSTALLED 2008
	0080/0608	RAMP A RD (SR8081 SEG 0010/0000)
	0080/0596	018 "DIA CIRC CONCR LEN=0030 INSTALLED 2008
	0080/0552	SIGN: 3 CHORD TRUSS
	0080/0516	BMSID 02/0028/0080/0590 BMSSEN 02/0028/0080/0200
BMSSEN 02/0028/0081/0515 0081/0790 DMS SIGN STRUCTURE		
BMSID 02/0028/0081/0719 0081/0719		
012 "DIA CIRC CONCR LEN=0285 INSTALLED 2008 0081/0559		
0 0 00000 0 00 0000+00		0 0 00000 0 00 0000+00
BRIDGE ST (4009) NORTH		BRIDGE ST.
BMSBG 02/0028/0081/0515 0081/0515	0080/0440	BMSBG 02/0028/0080/0200
	0080/0280	012 "DIA CIRC CONCR LEN=0048 INSTALLED 2008
030 "DIA CIRC CONCR LEN=0039 INSTALLED 2008 0081/0279		
030 "DIA CIRC CONCR LEN=0039 INSTALLED 2008 0081/0237		
048 "DIA CIRC CONCR LEN=0100 INSTALLED 2008 0081/0236		
048 "DIA CIRC CONCR LEN=0100 INSTALLED 2008 0081/0224		
SIGN: 4 CHORD TRUSS		
BMSID 02/0028/0081/0048 0081/0048		
	0080/0004	024 "DIA CIRC CONCR LEN=0276 INSTALLED 2008
1 0 00070 0 01 0175+50 013343 FT	013370 FT	1 0 00070 0 01 0175+50
LENGTH(AH 1838 BK 0652) 0081/0000	0080/0000	LENGTH(AH 1887 BK 1128)
	0070/1070	015 "DIA CIRC CONCR LEN=0015 INSTALLED 2008
	0070/1019	018 "DIA CIRC CONCR LEN=0005 INSTALLED 2008
	0070/1018	020 "DIA CIRC CONCR LEN=0066 INSTALLED 2008
	0070/1015	015 "DIA CIRC CONCR LEN=0015 INSTALLED 2008
	0070/1012	018 "DIA CIRC CONCR LEN=0015 INSTALLED 2008
	0070/0760	018 "DIA CIRC CONCR LEN=0015 INSTALLED 2008
TO SR 4009/0011 SH (CONN) 0071/0599		
015 "DIA CIRC CONCR LEN=0010 INSTALLED 2008 0071/0540		
	0070/0510	018 "DIA CIRC CONCR LEN=0010 INSTALLED 2008
018 "DIA CIRC CONCR		

DIR: N TOTAL LEN: 24.087 MI. DIST: 11-1 SR: 28
LEFT MUN: MILLVALE B RIGHT MUN: MILLVALE B

```

0060/0500 036 "DIA CIRC OTHER
LEN=0150 INSTALLED 2008
018 "DIA CIRC CONC
0060/0216 LEN=0015 INSTALLED 2008
SIGN: 4 CHORD TRUSS
0060/0209 BMSID: 02/0028/0061/0064

```

DIR: N TOTAL LEN: 24.087 MI. DIST: 11-1 SR: 28
LEFT MUN: MILLVALE B RIGHT MUN: MILLVALE B

[illegible]

EXTRACT DATE: 12/28/2024 ROADWAY MANAGEMENT SYSTEM PAGE NUMBER: 88
PRINT DATE: 12/30/2024 SLD COUNTY/SR - ANNUAL PRINT COUNTY: ALLEGHENY

DIR: N TOTAL LEN: 24.087 MI. DIST: 11-1 SR: 28
LEFT MUN: PITTSBURGH C RIGHT MUN: PITTSBURGH C

LEN=0199	INSTALLED	2008	0051/1150	----	0050/1003	018 "DIA CIRC CONCR LEN=0050	INSTALLED 2008
				----	0050/0977	018 "DIA CIRC CONCR LEN=0030	INSTALLED 2008
018 "DIA CIRC CONCR LEN=0190	INSTALLED	2008	0051/0960	----			
018 "DIA CIRC CONCR LEN=0015	INSTALLED	2008	0051/0954	----			
024 "DIA CIRC CONCR LEN=0009	INSTALLED	2013	0051/0878	----			
RAMP C (SR8125 SEG 0500/0000)			0051/0840	=====	0050/0840	018 "DIA CIRC CONCR LEN=0020	INSTALLED 2008
018 "DIA CIRC CONCR LEN=0020	INSTALLED	2008	0051/0837	----	0050/0836	018 "DIA CIRC CONCR LEN=0005	INSTALLED 2008
030 "DIA CIRC CONCR LEN=0024	INSTALLED	2013	0051/0778	----			
				=====	0050/0742	RAMP D (SR8125 SEG 0750/0602)	
036 "DIA CIRC CONCR LEN=0005	INSTALLED	2013	0051/0736	----	0050/0736	036 "DIA CIRC CONCR LEN=0046	INSTALLED 2013
				----	0050/0623	018 "DIA CIRC CONCR LEN=0020	INSTALLED 2008
				----	0050/0589	018 "DIA CIRC CONCR LEN=0020	INSTALLED 2008
018 "DIA CIRC CONCR LEN=0020	INSTALLED	2008	0051/0578	----			
				----	0050/0534	024 "DIA CIRC CONCR LEN=0023	INSTALLED 2013
024 "DIA CIRC CONCR LEN=0027	INSTALLED	2013	0051/0519	----			
				----	0050/0382	018 "DIA CIRC CONCR LEN=0020	INSTALLED 2008
018 "DIA CIRC CONCR LEN=0020	INSTALLED	2008	0051/0370	----			
				----	0050/0364	018 "DIA CIRC CONCR LEN=0020	INSTALLED 2008
				----	0050/0343	024 "DIA CIRC CONCR LEN=0023	INSTALLED 2013
024 "DIA CIRC CONCR LEN=0023	INSTALLED	2013	0051/0331	----			
				----	0050/0114	030 "DIA CIRC CONCR LEN=0023	INSTALLED 2013
				----	0050/0100	018 "DIA CIRC CONCR LEN=0015	INSTALLED 2008
				----	0050/0099	018 "DIA CIRC CONCR LEN=0121	INSTALLED 2008
036 "DIA CIRC CONCR				----	0050/0094	018 "DIA CIRC CONCR LEN=0010	INSTALLED 2008

DIR: N	TOTAL LEN: 24.087 MI.	DIST: 11-1	SR: 28
LEFT MUN: PITTSBURGH C		RIGHT MUN: PITTSBURGH C	
EN=0026 INSTALLED 2013 0051/0093		024 "DIA CIRC CONCR	LEN=0028 INSTALLED 2013
018 "DIA CIRC CONCR		0050/0049	
EN=0020 INSTALLED 2008 0051/0091			
024 "DIA CIRC CONCR			
EN=0026 INSTALLED 2013 0051/0035			
0 00070 0 01 0124+07 008398 FT		008460 FT	1 0 00070 0 01 0124+32
31ST BRIDGE			31ST BRIDGE
OP ID 02/2122/0010/0025			OP ID 02/2122/0010/0025
LENGTH(AH 2373 BK 1631) 0051/0000		0050/0000	LENGTH(AH 2226 BK 1645)
		0040/1632	024 "DIA CIRC CONCR
024 "DIA CIRC CONCR			LEN=0023 INSTALLED 2013
EN=0027 INSTALLED 2013 0041/1604			SIGN: STRUC MOUNTED
		0040/1603	BMSID 02/2122/0010/0035
		0040/1534	024 "DIA CIRC CONCR
		0040/1521	LEN=0027 INSTALLED 2013
018 "DIA CIRC CONCR			018 "DIA CIRC CONCR
EN=0020 INSTALLED 2008 0041/1482			LEN=0010 INSTALLED 2008
018 "DIA CIRC CONCR			
EN=0020 INSTALLED 2008 0041/1330			
		0040/1256	024 "DIA CIRC CONCR
		0040/1255	LEN=0003 INSTALLED 2013
		0040/1148	036 "DIA CIRC CONCR
RAMP F			LEN=0024 INSTALLED 2013
SR8125 SEG 0250/0540) 0041/1139			036 "DIA CIRC CONCR
36 "DIA CIRC CONCR		LEN=0003 INSTALLED 2013	
EN=0021 INSTALLED 2013 0041/1116			
	0040/1105	024 "DIA CIRC CONCR	
024 "DIA CIRC CONCR		LEN=0003 INSTALLED 2013	
EN=0003 INSTALLED 2013 0041/1102			
	0040/1095	RAMP E	
024 "DIA CIRC CONCR		(SR8125 SEG 0010/0000)	
EN=0026 INSTALLED 2013 0041/1061			
	0040/0919	024 "DIA CIRC CONCR	
010 "DIA CAST IRON		LEN=0005 INSTALLED 2013	
EN=0010 INSTALLED 2013 0041/0887			
018 "DIA CIRC CONCR			
EN=0020 INSTALLED 2008 0041/0861			
	0040/0758	024 "DIA CIRC CONCR	
		LEN=0005 INSTALLED 2013	

DIST: 11-1 SR: 28
RIGHT MUN: PITTSBURGH C

EXTRACT DATE: 12/28/2024 ROADWAY MANAGEMENT SYSTEM PAGE NUMBER: 85
PRINT DATE: 12/30/2024 SLD COUNTY/SR - ANNUAL PRINT COUNTY: ALLEGHENY

DIR: N TOTAL LEN: 24.087 MI. DIST: 11-1 SR: 28
LEFT MUN: PITTSBURGH C RIGHT MUN: PITTSBURGH C

010 "DIA CAST IRON
LEN=0010 INSTALLED 2013 0031/2577
024 "DIA CIRC CONCR
LEN=0026 INSTALLED 2013 0031/2575
024 "DIA CIRC CONCR
LEN=0007 INSTALLED 2013 0031/2574
024 "DIA CIRC CONCR
LEN=0002 INSTALLED 2013 0031/2501
024 "DIA CIRC CONCR
LEN=0010 INSTALLED 2013 0031/2500

SIGN: 4 CHORD TRUSS
BMSID 02/0028/0030/1159 0031/1332

PED WALKWAY
OP ID 02/0028/0020/1915 0031/0150
1 0 00070 0 01 0079+83 003760 FT
RAMP K RD
(SR8121 SEG 0502/0000)
NC EAST OHIO ST
LENGTH(AH 3007 BK 1883) 0031/0000

SIGN: 4 CHORD TRUSS
BMSID 02/0028/0021/1385 0021/1413
RETAINING WALL
BMSID 02/8121/0502/0170 0021/1390
SR 8108 RAMP J
OP ID 02/8121/0512/0225 0021/1357
CHESTNUT ST
OP ID 02/7301/0000/3131 0021/0986

RETAINING WALL
BMSID 02/0028/0021/0733 0021/0733
SIGN: 3 CHORD TRUSS
BMSID 02/0028/0021/0618 0021/0618
RAMP G RD
(SR8121 SEG 0532/0000) 0021/0543

BMS EN 02/0028/0021/0170 0021/0301
0 0 00000 0 00 0000+00
RAMP 8108 MADISON AVE
BMS BG 02/0028/0021/0170 0021/0209

0030/2412 LEN=0003 INSTALLED 2013

SIGN: 4 CHORD TRUSS
0030/1159 BMSID 02/0028/0030/1159

003937 FT 1 0 00070 0 01 0079+83
NC EAST OHIO ST
0030/0000 LENGTH(AH 2878 BK 1958)
PED WALKWAY
0020/1915 OP ID 02/0028/0020/1915
RAMP J-E RD
0020/1665 (SR8121 SEG 0512/0778)

RETAINING WALL
0020/1338 BMSID 02/0028/0020/1338
SR 8108 RAMP J
0020/1300 OP ID 02/8121/0512/0225
CHESTNUT ST
0020/0908 OP ID 02/7301/0000/3131
RAMP H RD
0020/0740 (SR8121 SEG 0752/1102)

RETAINING WALL
0020/0500 BMSID 02/0028/0020/0500

EXTRACT DATE: 12/28/2024 ROADWAY MANAGEMENT SYSTEM PAGE NUMBER: 84
PRINT DATE: 12/30/2024 SLD COUNTY/SR - ANNUAL PRINT COUNTY: ALLEGHENY

DIR: N TOTAL LEN: 24.087 MI. DIST: 11-1 SR: 28
LEFT MUN: PITTSBURGH C RIGHT MUN: PITTSBURGH C

CROSSTOWN BL
OP ID 02/0579/0010/0000 0021/0098
I-579 HOV LN
OP ID 02/6579/0020/0000 0021/0018

1 0 00070 0 01 0063+32 001877 FT
LENGTH(AH 1883 BK 1877) 0021/0000

CROSSTOWN BL
OP ID 02/0579/0011/0000 0011/1784
RAMP G
OP ID 02/8121/0532/0229 0011/1695
NATIONAL RAILROAD PASSE
OVERPASS IS RR X-ING 0011/1576

OTHER
OVERPASS IS RR X-ING 0011/0975
NATIONAL RAILROAD PASSE
OVERPASS IS RR X-ING 0011/0925

1 0 00070 0 01 0060+34 000000 FT
(APRA) PNC PARK/HEINZ F
NC SR 0028 SH
ANDERSON ST
(CITY)
LACOCK ST
(CITY)

MFC BEGIN = B
LENGTH(AH 1877 BK 0000) 0011/0000

0020/0205 RAMP 28 N TO MADISON AV
(SR8121 SEG 0542/0000)

001979 FT 1 0 00070 0 01 0063+32
RAMP N RD
(SR8121 SEG 0022/0000)

0020/0000 OP ID 02/0579/0010/0000
LENGTH(AH 1958 BK 1979)
I-579 HOV LN

0010/1921 OP ID 02/6579/0020/0000
CROSSTOWN BL

0010/1862 OP ID 02/0579/0011/0000
RAMP G

0010/1742 OP ID 02/8121/0532/0229
NATIONAL RAILROAD PASSE

0010/1740 OVERPASS IS RR X-ING
SIGN: 4 CHORD TRUSS

0010/1627 BMSID 02/0028/0010/1635
OTHER

0010/1034 OVERPASS IS RR X-ING
NATIONAL RAILROAD PASSE

0010/0984 OVERPASS IS RR X-ING
SIGN: 4 CHORD TRUSS

0010/0900 BMSID 02/0028/0010/0900
RAMP A RD

0010/0640 (SR8121 SEG 0012/0847)
LC FROM RIVER AV

0010/0585 (CONN)
GEN ROBINSON ST

0010/0490 (SR9408 SEG 0010/0000)
RIVER AV

0010/0388 (CITY)
RIVER AV

0010/0349 SIGN: 4 CHORD TRUSS
BMSID 02/0028/0010/0300

000000 FT 1 0 00070 0 01 0060+34
(APRA) PNC PARK/HEINZ F

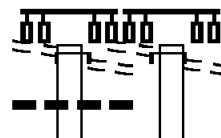
NC SR 0028 SH
ANDERSON ST
(CITY)

INTER-BK GEN ROBINSON ST
(CITY)
MFC BEGIN = B
LENGTH(AH 1979 BK 0000)

EXTRACT DATE: 12/28/2024 ROADWAY MANAGEMENT SYSTEM PAGE NUMBER: 83
PRINT DATE: 12/30/2024 SLD COUNTY/SR - ANNUAL PRINT COUNTY: ALLEGHENY
DIR: E TOTAL LEN: 10.290 MI. DIST: 11-1 SR: 22
LEFT MUN: MONROEVILLE B RIGHT MUN: MONROEVILLE B

AH-WESTMORELAND (64) 054295 FT
WILLIAM PENN HW INTER-AHD
(SR0022 SEG 0011/0000)
OLD WILLIAM PENN HW
(BORO)

PLAZA DR
(BORO) 0291/2080
018 "DIA CIRC CONCR
LEN=0040 INSTALLED UNKN 0291/2075



054330 FT
INTER-AHD WILLIAM PENN HW
(SR0022 SEG 0010/0000)
OLD WILLIAM PENN HW
(BORO)

0290/2050 PLAZA DR
(BORO)

018 "DIA CIRC CONCR

DIR: E TOTAL LEN: 10.290 MI. DIST: 11-1 SR: 22
LEFT MUN: MONROEVILLE B RIGHT MUN: MONROEVILLE B

DIST: 11-1 SR: 22
RIGHT MUN: MONROEVILLE B

0270/1859

GOLDEN MILE HW
(SR0286 SEG 0004/0000)

EXTRACT DATE: 12/28/2024 ROADWAY MANAGEMENT SYSTEM PAGE NUMBER: 80
PRINT DATE: 12/30/2024 SLD COUNTY/SR - ANNUAL PRINT COUNTY: ALLEGHENY

DIR: E TOTAL LEN: 10.290 MI. DIST: 11-1 SR: 22
LEFT MUN: MONROEVILLE B RIGHT MUN: MONROEVILLE B

018 "DIA CIRC CONCR LEN=0030 INSTALLED UNKN 0271/1586	0270/1659	021 "DIA CIRC CONCR LEN=0040 INSTALLED UNKN
012 "DIA CIRC CONCR LEN=0030 INSTALLED UNKN 0271/1304	0270/1510	SIGN: CANTILEVER BMSID 02/0022/0270/1510
018 "H 95" W ELLIP CONC LEN=0100 INSTALLED UNKN 0271/1259	0270/1280	018 "DIA CIRC CONCR LEN=0040 INSTALLED UNKN
012 "DIA CIRC CONCR LEN=0100 INSTALLED UNKN 0271/0974	0270/1003	012 "DIA CIRC CONCR LEN=0060 INSTALLED UNKN
012 "DIA CIRC CONCR LEN=0030 INSTALLED UNKN 0271/0634	0270/0649	012 "DIA CIRC CONCR LEN=0060 INSTALLED UNKN
018 "DIA CIRC CONCR LEN=0040 INSTALLED UNKN 0271/0030 1 0 00187 0 01 0440+22 045378 FT THOMPSON RUN STRUCTURE LENGTH 19 FT BMSID 02/0022/0270/0000 LENGTH(AH 2818 BK 3087) 0271/0000	045366 FT	1 0 00187 0 01 0439+32 THOMPSON RUN STRUCTURE LENGTH 19 FT BMSID 02/0022/0270/0000 LENGTH(AH 2815 BK 3040)
018 "DIA CIRC CONCR LEN=0100 INSTALLED UNKN 0261/2852	0270/0000	
ELLIOTT RD (BORO) 0261/2500	0260/2470	ELLIOTT RD (BORO)
012 "DIA CIRC CONCR LEN=0030 INSTALLED UNKN 0261/2473		
018 "DIA CIRC CONCR LEN=0050 INSTALLED UNKN 0261/2122		
018 "DIA CIRC CONCR LEN=0040 INSTALLED UNKN 0261/1733		
DMS SIGN STRUCTURE BMSID 02/0022/0261/1658 0261/1658		
018 "DIA CIRC CONCR LEN=0040 INSTALLED UNKN 0261/1576		
018 "DIA CIRC CONCR LEN=0040 INSTALLED UNKN 0261/1337		
012 "DIA CIRC CONCR LEN=0030 INSTALLED UNKN 0261/1237		
072 "H 36" W CON BOX CUL	0260/1050	018 "DIA CIRC CONCR LEN=0040 INSTALLED UNKN

DIST: 11-1 SR: 22
RIGHT MUN: MONROEVILLE B

042326 FT 1 0 00187 0 01 0408+92
OLD WILLIAM PENN HW
(BORO)

0260/0000 LTH AH 003040 BK 003650

THOMPSON RUN
STRUCTURE LENGTH 16 FT
0250/3452 BMSID 02/0022/0250/3482

0250/3082 012 "DIA CIRC CONCR
LEN=0080 INSTALLED UNKN

0250/2762 012 "DIA CIRC CONCR
LEN=0050 INSTALLED UNKN

CAR DEALERSHIP
(PRDR)
CAR DEALERSHIP
(PRDR)

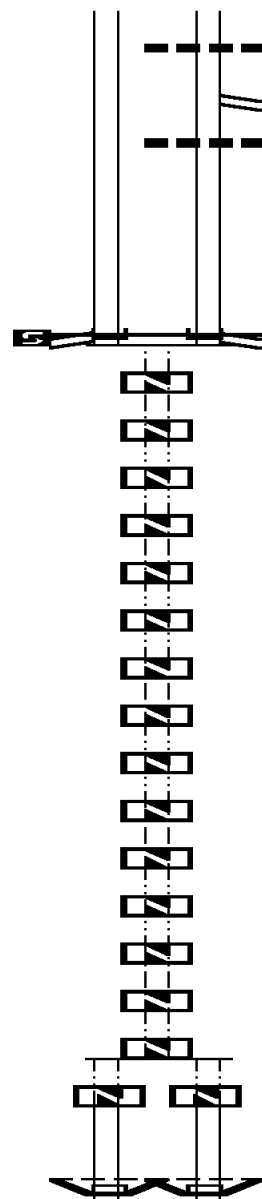
0250/0605 OP ID 02/7076/9900/5635

EXTRACT DATE: 12/28/2024 ROADWAY MANAGEMENT SYSTEM PAGE NUMBER: 78
PRINT DATE: 12/30/2024 SLD COUNTY/SR - ANNUAL PRINT COUNTY: ALLEGHENY

DIR: E TOTAL LEN: 10.290 MI. DIST: 11-1 SR: 22
LEFT MUN: MONROEVILLE B RIGHT MUN: MONROEVILLE B

1 0 00187 0 01 0372+32 038611 FT
PENN NC NEW WM PENN HW
(SR0376 SEG 0845/0334)
WILLIAM PENN HW INTER-BK
(SR2048 SEG 0121/0760)
MFC BEGIN = B
LTH AH 003680 BK 000100

LTH AH 000100 BK 001437
BMSN 02/0022/0140/1291
STEUBENVILLE PK INTER-AHD
(SR0060 SEG 0230/2237)
ROBINSON T 0141/1437



0250/0465 018 "DIA CIRC CONCR
LEN=0099 INSTALLED UNKN
TURNPIKE RAMP RD
0250/0074 (TNPK)
012 "DIA CIRC CONCR
0250/0073 LEN=0040 INSTALLED UNKN
038676 FT 1 0 00187 0 01 0372+42
NC NEW WM PENN HW

INTER-BK (SR0376 SEG 0844/0798)
WILLIAM PENN HW
(SR2048 SEG 0120/0600)
MFC BEGIN = B
LTH AH 003650 BK 000100

0250/0000
038676 FT
7250/0000 LTH AH 000100 BK 000100
038676 FT
7248/0000 LTH AH 000100 BK 000100
038676 FT
7246/0000 LTH AH 000100 BK 000100
038676 FT
7244/0000 LTH AH 000100 BK 000100
038676 FT
7242/0000 LTH AH 000100 BK 000100
038676 FT
7240/0000 LTH AH 000100 BK 000100
038676 FT
7238/0000 LTH AH 000100 BK 000100
038676 FT
7236/0000 LTH AH 000100 BK 000100
038676 FT
7234/0000 LTH AH 000100 BK 000100
038676 FT
7232/0000 LTH AH 000100 BK 000100
038676 FT
7230/0000 LTH AH 000100 BK 000100
038676 FT
7228/0000 LTH AH 000100 BK 000100
038676 FT
7226/0000 LTH AH 000100 BK 000100
038676 FT
7224/0000 LTH AH 000100 BK 000100
038676 FT
7222/0000 LTH AH 000100 BK 000100
038676 FT
7142/0000 LTH AH 000100 BK 001449

INTER-AHD BMSN 02/0022/0140/1291
STEUBENVILLE PK (SR0060 SEG 0231/2179)
ROBINSON T

DIR: E	TOTAL LEN: 10.290 MI.	DIST: 11-1	SR: 22
LEFT MUN: ROBINSON T		RIGHT MUN: ROBINSON T	
0 00257 0 02 0402+48		1 0 00257 0 02 0402+48	
SR 0376 EB		SR 0376 EB	
MSBG 02/0022/0140/1291 0141/1287		BMSBG 02/0022/0140/1291	
		RAMP B RD	
		(SR8036 SEG 0760/0708)	
018 "DIA CIRC CONCR			
LEN=0099 INSTALLED UNKN 0141/1140			
		RAMP F RD	
		(SR8036 SEG 0750/0000)	
RAMP F RD			
SR8036 SEG 0750/0000) 0141/0901			
		TO 8036/0750 SH	
RAMP H RD		(CONN)	
SR8036 SEG 0010/0928) 0141/0511			
		ROBINSON	
		NORTH FAYETTE T	
		SIGN: 4 CHORD TRUSS	
SIGN: 4 CHORD TRUSS			
MSID 02/0022/0140/0270 0141/0250		BMSID 02/0022/0140/0270	
0 00257 0 02 0386+64 037174 FT		037227 FT	
ROBINSON		1 0 00257 0 02 0386+64	
NORTH FAYETTE T		VILLAGE: ROBINSON TWP	
LENGTH(AH 1437 BK 3942) 0141/0000		STEUBENVILLE PK	
018 "DIA CIRC CONCR		(SR3066 SEG 0090/0870)	
LEN=0045 INSTALLED UNKN 0131/3716		LENGTH(AH 1449 BK 3578)	
		015 "DIA CIRC CONCR	
		LEN=0099 INSTALLED UNKN	
RAMP V RD			
SR8034 SEG 0500/0000) 0131/3412			
018 "DIA CIRC CONCR			
LEN=0030 INSTALLED UNKN 0131/3382			
		015 "DIA CIRC CONCR	
		LEN=0099 INSTALLED UNKN	
		015 "DIA CIRC CONCR	
		LEN=0050 INSTALLED UNKN	
018 "DIA CIRC CONCR		RAMP X RD	
LEN=0039 INSTALLED UNKN 0131/3061		(SR8034 SEG 0750/0000)	
		MONTOUR CHURCH ROA	
OP ID 02/3086/0010/0001 0131/2893			
018 "DIA CIRC CONCR			
LEN=0045 INSTALLED UNKN 0131/2724			

EXTRACT DATE: 12/28/2024 ROADWAY MANAGEMENT SYSTEM PAGE NUMBER: 76
PRINT DATE: 12/30/2024 SLD COUNTY/SR - ANNUAL PRINT COUNTY: ALLEGHENY

DIR: E TOTAL LEN: 10.290 MI. DIST: 11-1 SR: 22
LEFT MUN: NORTH FAYETTE T RIGHT MUN: NORTH FAYETTE T

SIGN: 2 CHORD TRUSS
BMSID 02/0022/0130/2195 0131/2600

RAMP U RD
(SR8034 SEG 0250/0596) 0131/2357

018 "DIA CIRC CONCR
LEN=0050 INSTALLED UNKN 0131/1905

STUEBEN PIKE
OP ID 02/3066/0080/0000 0131/1600
012 "DIA CIRC CONCR
LEN=0090 INSTALLED UNKN 0131/1126
018 "DIA CIRC CONCR
LEN=0039 INSTALLED UNKN 0131/0896

1 0 00257 3 00 0333+48 033232 FT
LENGTH(AH 3942 BK 2618) 0131/0000

018 "DIA CIRC CONCR
LEN=0042 INSTALLED UNKN 0121/2178

018 "DIA CIRC CONCR
LEN=0039 INSTALLED UNKN 0121/1881

018 "DIA CIRC CONCR

0130/2280 018 "DIA CIRC CONCR
LEN=0050 INSTALLED UNKN

0130/2195 SIGN: 2 CHORD TRUSS
BMSID 02/0022/0130/2195
0130/2011 018 "DIA CIRC CONCR
LEN=0099 INSTALLED UNKN

0130/1724 018 "DIA CIRC CONCR
LEN=0099 INSTALLED UNKN

0130/1289 STUEBEN PIKE
OP ID 02/3066/0080/0000

0130/0821 018 "DIA CIRC CONCR
LEN=0100 INSTALLED UNKN

0130/0467 018 "DIA CIRC CONCR
LEN=0050 INSTALLED UNKN

0130/0137 018 "DIA CIRC CONCR
LEN=0099 INSTALLED UNKN

033649 FT 1 0 00257 3 00 0335+41
0130/0000 LENGTH(AH 3578 BK 2992)

0120/2820 015 "DIA CIRC CONCR
LEN=0050 INSTALLED UNKN

0120/2760 015 "DIA CIRC CONCR
LEN=0050 INSTALLED UNKN

0120/2705 015 "DIA CIRC CONCR
LEN=0050 INSTALLED UNKN

0120/2477 012 "DIA CIRC CONCR
LEN=0050 INSTALLED UNKN

0120/2210 012 "DIA CIRC CONCR
LEN=0050 INSTALLED UNKN

0120/2103 MILEPOST 019.00
012 "DIA CIRC CONCR
LEN=0050 INSTALLED UNKN

0120/1920

0120/1620 012 "DIA CIRC CONCR
LEN=0050 INSTALLED UNKN

EXTRACT DATE: 12/28/2024 ROADWAY MANAGEMENT SYSTEM PAGE NUMBER: 75
PRINT DATE: 12/30/2024 SLD COUNTY/SR - ANNUAL PRINT COUNTY: ALLEGHENY

DIR: E TOTAL LEN: 10.290 MI. DIST: 11-1 SR: 22
LEFT MUN: NORTH FAYETTE T RIGHT MUN: NORTH FAYETTE T

LEN=0050	INSTALLED	UNKN	0121/1570	0120/1324	012 "DIA CIRC CONCR LEN=0050	INSTALLED	UNKN
018 "DIA CIRC CONCR LEN=0041	INSTALLED	UNKN	0121/1276	0120/1017	012"H 00"W MULT CONCR LEN=0050	INSTALLED	UNKN
018 "DIA CIRC CONCR LEN=0041	INSTALLED	UNKN	0121/0970	0120/0715	RAMP Z RD (SR8032 SEG 0750/0666)		
RAMP Y RD (SR8032 SEG 0500/0000)			0121/0625	0120/0675	015 "DIA CIRC CONCR LEN=0050	INSTALLED	UNKN
				0120/0500	015 "DIA CIRC CONCR LEN=0050	INSTALLED	UNKN
				0120/0350	015 "DIA CIRC CONCR LEN=0050	INSTALLED	UNKN
				0120/0250	015 "DIA CIRC CONCR LEN=0050	INSTALLED	UNKN
				0120/0175	015 "DIA CIRC CONCR LEN=0050	INSTALLED	UNKN
BMS EN 02/0022/0120/0000 0121/0140 1 0 00257 3 00 0305+81 030614 FT				0120/0140	BMS EN 02/0022/0120/0000 1 0 00257 3 00 0305+81		
SR 3103 MCKEE RD				030657 FT	SR 3103 MCKEE RD		
BMS BG 02/0022/0120/0000 LENGTH(AH 2618 BK 1863)			0121/0000	0120/0000	BMS BG 02/0022/0120/0000 LENGTH(AH 2992 BK 1683)		
018 "DIA CIRC CONCR LEN=0050	INSTALLED	UNKN	0111/1204	0110/1050	012 "DIA CIRC CONCR LEN=0099	INSTALLED	UNKN
				0110/1020	018 "DIA CIRC CONCR LEN=0045	INSTALLED	UNKN
018 "DIA CIRC CONCR LEN=0050	INSTALLED	UNKN	0111/0892	0110/0704	012 "DIA CIRC CONCR LEN=0045	INSTALLED	UNKN
018 "DIA CIRC CONCR LEN=0050	INSTALLED	UNKN	0111/0551	0110/0405	018 "DIA CIRC CONCR LEN=0099	INSTALLED	UNKN
018 "DIA CIRC CONCR LEN=0050	INSTALLED	UNKN	0111/0145	028974 FT	1 0 00257 3 00 0286+24		
1 0 00257 3 00 0287+55 028751 FT				NC SR 0022 SH	LENGTH(AH 1683 BK 2208)		
NC SR 0022 SH LENGTH(AH 1863 BK 2256)			0111/0000	0110/0000	018 "DIA CIRC CONCR LEN=0045	INSTALLED	UNKN
				0100/2163			

EXTRACT DATE: 12/28/2024 ROADWAY MANAGEMENT SYSTEM PAGE NUMBER: 74
PRINT DATE: 12/30/2024 SLD COUNTY/SR - ANNUAL PRINT COUNTY: ALLEGHENY

DIR: E TOTAL LEN: 10.290 MI. DIST: 11-1 SR: 22
LEFT MUN: NORTH FAYETTE T RIGHT MUN: NORTH FAYETTE T

012 "DIA CIRC CONCR LEN=0050 INSTALLED UNKN 0101/2089	---	---	---	0100/1866	012 "DIA CIRC CONCR LEN=0099 INSTALLED UNKN
012 "DIA CIRC CONCR LEN=0050 INSTALLED UNKN 0101/1827	---	---	---	0100/1568	012 "DIA CIRC CONCR LEN=0045 INSTALLED UNKN
012 "DIA CIRC CONCR LEN=0050 INSTALLED UNKN 0101/1180	---	---	---	0100/0956	018 "DIA CIRC CONCR LEN=0050 INSTALLED UNKN
012 "DIA CIRC CONCR LEN=0050 INSTALLED UNKN 0101/0847	---	---	---	0100/0692	MILEPOST 018.00 012 "DIA CIRC CONCR LEN=0050 INSTALLED UNKN
012 "DIA CIRC CONCR LEN=0050 INSTALLED UNKN 0101/0522	---	---	---	0100/0637	018 "DIA CIRC CONCR LEN=0060 INSTALLED UNKN
1 0 00257 3 00 0264+62 026495 FT NC NEW WM PENN HW LENGTH(AH 2256 BK 3114) 0101/0000	---	---	---	0100/0300	RAMP S RD (SR8030 SEG 0760/1013) 026766 FT 1 0 00257 3 00 0266+57 NC NEW WM PENN HW 0100/0000 LENGTH(AH 2208 BK 3218)
	---	---	---	0090/3191	018 "DIA CIRC CONCR LEN=0075 INSTALLED UNKN
	---	---	---	0090/2866	018 "DIA CIRC CONCR LEN=0099 INSTALLED UNKN
	---	---	---	0090/2706	RAMP T RD (SR8030 SEG 0750/0000)
	---	---	---	0090/2550	018 "DIA CIRC CONCR LEN=0100 INSTALLED UNKN
RAMP R RD (SR8030 SEG 0510/0000) 0091/2602	---	---	---	0090/2248	024 "DIA CIRC CONCR LEN=0100 INSTALLED UNKN
012 "DIA CIRC CONCR LEN=0050 INSTALLED UNKN 0091/2436	---	---	---	0090/1994	BMS EN 02/0022/0090/1802 018 "DIA CIRC CONCR
012 "DIA CIRC CONCR LEN=0050 INSTALLED UNKN 0091/2398	---	---	---	0090/1992	LEN=0035 INSTALLED UNKN
RAMP Q RD (SR8030 SEG 0500/0746) 0091/2207	---	---	---		1 0 00257 3 00 0252+88 SR 3063 OAKDALE RD.
BMS EN 02/0022/0090/1802 0091/2055	---	---	---		

EXTRACT DATE: 12/28/2024 ROADWAY MANAGEMENT SYSTEM PAGE NUMBER: 73
PRINT DATE: 12/30/2024 SLD COUNTY/SR - ANNUAL PRINT COUNTY: ALLEGHENY

DIR: E TOTAL LEN: 10.290 MI. DIST: 11-1 SR: 22
LEFT MUN: NORTH FAYETTE T RIGHT MUN: NORTH FAYETTE T

1 0 00257 3 00 0252+88
SR 3063 OAKDALE RD.
BMSBG 02/0022/0090/1802 0091/1889

012 "DIA CIRC CONCR
LEN=0050 INSTALLED UNKN 0091/1552

018 "DIA CIRC CONCR
LEN=0050 INSTALLED UNKN 0091/1253

012 "DIA CIRC CONCR
LEN=0050 INSTALLED UNKN 0091/0953

012 "DIA CIRC CONCR
LEN=0050 INSTALLED UNKN 0091/0645

1 0 00257 3 00 0233+80 023381 FT
LENGTH(AH 3114 BK 2677) 0091/0000

012 "DIA CIRC CONCR
LEN=0050 INSTALLED UNKN 0081/1905

024 "DIA CIRC CONCR
LEN=0099 INSTALLED UNKN 0081/1605

012 "DIA CIRC CONCR
LEN=0050 INSTALLED UNKN 0081/1294

018 "DIA CIRC CONCR
LEN=0045 INSTALLED UNKN 0081/0660

018 "DIA CIRC CONCR

0090/1828 BMSBG 02/0022/0090/1802

0090/1762 018 "DIA CIRC CONCR
LEN=0024 INSTALLED UNKN

0090/1436 012 "DIA CIRC CONCR
LEN=0038 INSTALLED UNKN

0090/1135 018 "DIA CIRC CONCR
LEN=0039 INSTALLED UNKN

0090/0841 018 "DIA CIRC CONCR
LEN=0038 INSTALLED UNKN

0090/0555 018 "DIA CIRC CONCR
LEN=0020 INSTALLED UNKN

0090/0533 018 "DIA CIRC CONCR
LEN=0060 INSTALLED UNKN

0090/0228 018 "DIA CIRC CONCR
LEN=0099 INSTALLED UNKN

023548 FT 1 0 00257 3 00 0234+45
0090/0000 LENGTH(AH 3218 BK 2437)

0080/2092 018 "DIA CIRC CONCR
LEN=0099 INSTALLED UNKN

0080/1776 018 "DIA CIRC CONCR
LEN=0055 INSTALLED UNKN

0080/1463 018 "DIA CIRC CONCR
LEN=0060 INSTALLED UNKN

0080/1168 018 "DIA CIRC CONCR
LEN=0099 INSTALLED UNKN

0080/0965 MILEPOST 017.00
0080/0917 018 "DIA CIRC CONCR
LEN=0100 INSTALLED UNKN

0080/0553 036 "DIA CIRC CONCR
LEN=0099 INSTALLED UNKN

DIR: E		TOTAL LEN: 10.290 MI.		DIST: 11-1		SR: 22	
LEFT MUN: NORTH FAYETTE T				RIGHT MUN: NORTH FAYETTE T			
LEN=0055	INSTALLED UNKN	0081/0327	---				
0 00257	3 00	0207+73	020704 FT				
ATR		375					
LENGTH(AH	2677	BK 1604)	0081/0000				
012 "DIA	CIRC CONCR						
LEN=0050	INSTALLED UNKN	0071/0589	---				
018 "DIA	CIRC CONCR						
LEN=0060	INSTALLED UNKN	0071/0224	---				
0 00257	3 00	0190+92	019100 FT				
LENGTH(AH	1604	BK 2322)	0071/0000				
012 "DIA	CIRC CONCR						
LEN=0099	INSTALLED UNKN	0061/2167	---				
024 "DIA	CIRC CONCR						
LEN=0050	INSTALLED UNKN	0061/1973	---				
TO 30 W)	RAMP L RD						
SR8028	SEG 0500/0000)	0061/1456	---				
BMS	SEN 02/0022/0060/0771	0061/0979	---				
0 00257	3 00	0168+22					
SR 0978							
BMSBG	02/0022/0060/0771	0061/0819	---				
018 "DIA	CIRC CONCR						
LEN=0099	INSTALLED UNKN	0061/0517	---				
FROM 30 E)	RAMP K RD						
SR8028	SEG 0250/0548)	0061/0251	---				
018 "DIA	CIRC CONCR						
LEN=0060	INSTALLED UNKN	0061/0215	---				
0 00257	3 00	0168+22	016778 FT				
LENGTH(AH	2322	BK 3717)	0061/0000				
0080/0253							
021111 FT							
0080/0000							
0070/1194							
0070/0819							
019127 FT							
0070/0000							
012 "DIA	CIRC CONCR						
LEN=0040	INSTALLED UNKN						
012 "DIA	CIRC CONCR						
LEN=0120	INSTALLED UNKN						
0060/1254							
0060/0933							
0060/0930							
0060/0773							
0060/0694							
0060/0535							
018 "DIA	CIRC CONCR						
LEN=0050	INSTALLED UNKN						
BMS	SEN 02/0022/0060/0771						
021 "DIA	CIRC CONCR						
LEN=0040	INSTALLED UNKN						
1 0 00257	3 00	0164+82					
SR 0978							
BMSBG	02/0022/0060/0771						
018 "DIA	CIRC CONCR						
LEN=0080	INSTALLED UNKN						
(FR 30E/978S)	RAMP O RD						
(SR8028	SEG 0020/0811)						
016820 FT							
1 0 00257	3 00	0164+82					
(TO 30W/978S)	RAMP N RD						
(SR8028	SEG 0010/0000)						
MILEPOST	016.00						
0060/0000							

DIR: E		TOTAL LEN: 10.290 MI.		DIST: 11-1		SR: 22	
LEFT MUN: NORTH FAYETTE T				RIGHT MUN: NORTH FAYETTE T			
012 "DIA	CIRC CONCR						
LEN=0045	INSTALLED UNKN	0051/3570	---				
016 "DIA	CIRC CONCR						
LEN=0050	INSTALLED UNKN	0051/3260	---				
					0050/3253	018 "DIA	CIRC CONCR
						LEN=0050	INSTALLED UNKN
					0050/3141	021 "DIA	CIRC CONCR
						LEN=0040	INSTALLED UNKN
012 "DIA	CIRC CONCR						
LEN=0050	INSTALLED UNKN	0051/3009	---				
					0050/2833	021 "DIA	CIRC CONCR
						LEN=0040	INSTALLED UNKN
018 "DIA	CIRC CONCR						
LEN=0099	INSTALLED UNKN	0051/2578	---				
					0050/2236	021 "DIA	CIRC CONCR
						LEN=0040	INSTALLED UNKN
					0050/2218	012 "DIA	CIRC CONCR
						LEN=0060	INSTALLED UNKN
					0050/1889	021 "DIA	CIRC CONCR
						LEN=0040	INSTALLED UNKN
					0050/1862	012 "DIA	CIRC CONCR
						LEN=0050	INSTALLED UNKN
012 "DIA	CIRC CONCR						
LEN=0050	INSTALLED UNKN	0051/1825	---				
					0050/1575	012 "DIA	CIRC CONCR
						LEN=0050	INSTALLED UNKN
018 "DIA	CIRC CONCR						
LEN=0099	INSTALLED UNKN	0051/0363	---				
018 "DIA	CIRC CONCR						
LEN=0099	INSTALLED UNKN	0051/0096	---				
BMSBN 02/0022/0050/0000		0051/0039	---		0050/0039	BMSBN 02/0022/0050/0000	
0 00257 3 00 0130+08		013061 FT			013054 FT	1 0 00257 3 00 0130+08	
WP 873						TWP 873	
BMSBG 02/0022/0050/0000						BMSBG 02/0022/0050/0000	
LENGTH(AH 3717 BK 3634)		0051/0000	---		0050/0000	LENGTH(AH 3766 BK 3663)	
					0040/3645	012 "DIA	CIRC CONCR
						LEN=0040	INSTALLED UNKN
012 "DIA	CIRC CONCR						
LEN=0050	INSTALLED UNKN	0041/2467	---				
					0040/2207	012 "DIA	CIRC CONCR
						LEN=0045	INSTALLED UNKN
012 "DIA	CIRC CONCR						
LEN=0500	INSTALLED UNKN	0041/2156	---				
					0040/2127		
012 "DIA	CIRC CONCR						
						MILEPOST	015.00

Station	Structure	Material	Length (ft)	Notes
0041/1961	012	DIA CIRC CONCR	LEN=0045	INSTALLED UNKN
0041/1339	012	DIA CIRC CONCR	LEN=0050	INSTALLED UNKN
0041/1023	RAMP F RD	(SR8026 SEG 0500/0000)	0041/1023	
0041/0866	018	DIA CIRC CONCR	LEN=0040	INSTALLED UNKN
0041/0082	018	DIA CIRC CONCR	LEN=0040	INSTALLED UNKN
009427 FT	1 0 00257 3 00 0093+62	009427 FT		
0041/0000	OP ID 02/3051/0050/0296	LENGTH(AH 3634 BK 3444)	0041/0000	
0031/3101	012	DIA CIRC CONCR	LEN=0100	INSTALLED UNKN
0031/2842	RAMP E RD	(SR8026 SEG 0250/0595)	0031/2842	
0030/2920	012	DIA CIRC CONCR	LEN=0040	INSTALLED UNKN
0030/2358	012	DIA CIRC CONCR	LEN=0050	INSTALLED UNKN
0030/2112	012	DIA CIRC CONCR	LEN=0050	INSTALLED UNKN
0030/2043	012	DIA CIRC CONCR	LEN=0050	INSTALLED UNKN
0030/1530	018	DIA CIRC CONCR	LEN=0050	INSTALLED UNKN
0030/0284				
0030/0085	018	DIA CIRC CONCR	LEN=0050	INSTALLED UNKN
0030/0000	1 0 00257 3 00 0062+67	005983 FT		
0031/0000	LENGTH(AH 3444 BK 2764)	0031/0000		

EXTRACT DATE: 12/28/2024 ROADWAY MANAGEMENT SYSTEM PAGE NUMBER: 69
PRINT DATE: 12/30/2024 SLD COUNTY/SR - ANNUAL PRINT COUNTY: ALLEGHENY

DIR: E TOTAL LEN: 10.290 MI. DIST: 11-1 SR: 22
LEFT MUN: NORTH FAYETTE T RIGHT MUN: NORTH FAYETTE T

BMS EN 02/0022/0020/0000 0021/0446

1 0 00257 3 00 0031+82
OLD STEUBENVILLE PIKE L
BMS BG 02/0022/0020/0000 0021/0210

1 0 00257 3 00 0033+00 003219 FT
LENGTH(AH 2764 BK 3219) 0021/0000
018 "DIA CIRC CONCR
LEN=0150 INSTALLED UNKN 0011/2902
018 "DIA CIRC CONCR
LEN=0050 INSTALLED UNKN 0011/2628

024 "DIA CIRC CONCR
LEN=0050 INSTALLED UNKN 0011/1193

BMS EN 02/0022/0010/0659 0011/0910
1 0 00257 3 00 0006+31
SR 3071
BMS BG 02/0022/0010/0659 0011/0650
SIGN: 2 CHORD TRUSS
BMS ID 02/0022/0010/0614 0011/0591

NORTH FAYETTE
FINDLAY T 0011/0456
RAMP B RD
(SR8024 SEG 0250/0000) 0011/0255

1 0 00257 3 00 0000+00 000000 FT
NC SR 0022 SH
SR 22 SH WASHINGTON CO INTER-BK
(SR0022 SEG 0261/3110)
MFC BEGIN = B
LENGTH(AH 3219 BK 0000) 0011/0000

0020/0278 BMS EN 02/0022/0020/0000

1 0 00257 3 00 0031+82
OLD STEUBENVILLE PIKE L
BMS BG 02/0022/0020/0000
0020/0042 003186 FT
0020/0000 LENGTH(AH 2972 BK 3186)

0010/2013 012 "DIA CIRC CONCR
LEN=0050 INSTALLED UNKN
RAMP C RD
0010/1715 (SR8024 SEG 0750/0508)
0010/1443 012 "DIA CIRC CONCR
LEN=0040 INSTALLED UNKN

0010/1202 MILEPOST 013.00
0010/1193 021 "DIA CIRC CONCR
LEN=0040 INSTALLED UNKN
0010/0919 BMS EN 02/0022/0010/0659
1 0 00257 3 00 0006+31
SR 3071
0010/0659 BMS BG 02/0022/0010/0659
SIGN: 2 CHORD TRUSS
0010/0614 BMS ID 02/0022/0010/0614
0010/0600 018 "DIA CIRC CONCR
LEN=0052 INSTALLED UNKN
0010/0423 NORTH FAYETTE
FINDLAY T

0010/0207 021 "DIA CIRC CONCR
000000 FT LEN=0030 INSTALLED UNKN
1 0 00257 3 00 0000+00
VILLAGE: N.FAYETTE TWP
RAMP D RD
(SR8024 SEG 0010/0000)
0022 SH
NC SR INTER-BK SR 0022 SH
(SR0022 SEG 0260/3069)
MFC BEGIN = B
BK-WASHINGTON (62)
0010/0000 LENGTH(AH 3186 BK 0000)

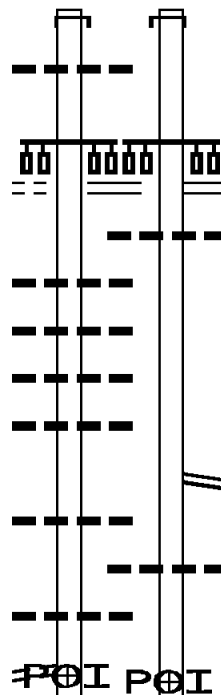
EXTRACT DATE: 12/28/2024 ROADWAY MANAGEMENT SYSTEM PAGE NUMBER: 68
PRINT DATE: 12/30/2024 SLD COUNTY/SR - ANNUAL PRINT COUNTY: ALLEGHENY
DIR: N TOTAL LEN: 29.145 MI. DIST: 11-1 SR: 19
LEFT MUN: MARSHALL T RIGHT MUN: MARSHALL T

AH-BUTLER (10) 153246 FT
PERRY HW BUTLER CO INTER-AHD
(SR0019 SEG 0011/0000) 0681/3516
024 "DIA CIRC CONCR
LEN=0070 INSTALLED UNKN 0681/3230
EMERYVILLE DR
(TB77)
FREEPORT RD
(SR4054 SEG 0010/0000) 0681/3165

018 "DIA CIRC CONCR
LEN=0030 INSTALLED UNKN 0681/2882
018 "DIA CIRC CONCR
LEN=0030 INSTALLED UNKN 0681/2869
018 "DIA CIRC CONCR
LEN=0030 INSTALLED UNKN 0681/2500
018 "DIA CIRC CONCR
LEN=0099 INSTALLED UNKN 0681/2041

018 "DIA CIRC CONCR
LEN=0010 INSTALLED UNKN 0681/1396

018 "DIA CIRC CONCR
LEN=0010 INSTALLED UNKN 0681/1152
LC TO THORN HILL RD
(CONN) 0681/0971
(APRA) THORN HILL IND P



153885 FT
INTER-AHD PERRY HW BUTLER CO
0680/3452 (SR0019 SEG 0010/0000)
EMERYVILLE DR
(TB77)
FREEPORT RD
(SR4054 SEG 0010/0000) 0680/3090
0680/2845 018 "DIA CIRC CONCR
LEN=0020 INSTALLED UNKN

0680/1515 RAMP W RD
(SR8027 SEG 0010/3259)

0680/1119 018 "DIA CIRC CONCR
LEN=0020 INSTALLED UNKN

(APRA) THORN HILL IND P

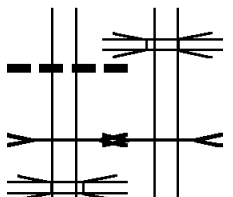
























EXTRACT DATE: 12/28/2024 ROADWAY MANAGEMENT SYSTEM PAGE NUMBER: 67
PRINT DATE: 12/30/2024 SLD COUNTY/SR - ANNUAL PRINT COUNTY: ALLEGHENY

DIR: N TOTAL LEN: 29.145 MI. DIST: 11-1 SR: 19
LEFT MUN: MARSHALL T RIGHT MUN: MARSHALL T

THORN HILL RD (CNTY)		00	0000	00	THORN HILL RD (CNTY)
BR BRUSH CR	0681/0870	==	==		BR BRUSH CR
STRUCTURE LENGTH 14 FT					STRUCTURE LENGTH 14 FT
BMSID 02/0019/0680/0605	0681/0605	>	<		BMSID 02/0019/0680/0605
018 "DIA CIRC CONCR		---	---		
LEN=0010 INSTALLED UNKN	0681/0484	---	---		
018 "DIA CIRC CONCR		---	---		
LEN=0010 INSTALLED UNKN	0681/0320	---	---		
					018 "DIA CIRC CONCR
018 "DIA CIRC CONCR					LEN=0020 INSTALLED UNKN
LEN=0010 INSTALLED UNKN	0681/0044	---	---		
					018 "DIA CIRC CONCR
					LEN=0020 INSTALLED UNKN
1 0 00246 0 04 0998+88 149730 FT					1 0 00246 0 04 1000+32
LENGTH(AH 3516 BK 3490)	0681/0000	---	---		018 "DIA CIRC CONCR
					LEN=0020 INSTALLED UNKN
SIGN: 3 CHORD TRUSS					LENGTH(AH 3452 BK 3223)
BMSID 02/0019/0670/2751	0671/3142	---	---		018 "DIA CIRC CONCR
018 "DIA CIRC CONCR		---	---		LEN=0020 INSTALLED UNKN
LEN=0030 INSTALLED UNKN	0671/3042	---	---		SIGN: 3 CHORD TRUSS
					BMSID 02/0019/0670/2751
					018 "DIA CIRC CONCR
PA TPK 76					LEN=0020 INSTALLED UNKN
OP ID 02/7076/9900/2972	0671/2725	---	---		PA TPK 76
018 "DIA CIRC CONCR		---	---		OP ID 02/7076/9900/2972
LEN=0030 INSTALLED UNKN	0671/2676	---	---		
					018 "DIA CIRC CONCR
RAMP V RD					LEN=0020 INSTALLED UNKN
(SR8027 SEG 0250/0000)	0671/2029	---	---		
018 "DIA CIRC CONCR		---	---		
LEN=0030 INSTALLED UNKN	0671/2000	---	---		
					018 "DIA CIRC CONCR
018 "DIA CIRC CONCR					LEN=0020 INSTALLED UNKN
LEN=0030 INSTALLED UNKN	0671/1653	---	---		
					018 "DIA CIRC CONCR
					LEN=0020 INSTALLED UNKN
LR 1021 - I-79 SB					018 "DIA CIRC CONCR
OP ID 02/0079/0761/1834	0671/1046	---	---		LEN=0020 INSTALLED UNKN
					LR 1021 - I-79 SB
					OP ID 02/0079/0761/1834
					018 "DIA CIRC CONCR
					LEN=0020 INSTALLED UNKN

EXTRACT DATE: 12/28/2024 ROADWAY MANAGEMENT SYSTEM PAGE NUMBER: 66
PRINT DATE: 12/30/2024 SLD COUNTY/SR - ANNUAL PRINT COUNTY: ALLEGHENY

DIR: N TOTAL LEN: 29.145 MI. DIST: 11-1 SR: 19
LEFT MUN: MARSHALL T RIGHT MUN: MARSHALL T

018 "DIA CIRC CONCR LEN=0030 INSTALLED UNKN 0671/0844 BRUSH CREEK STRUCTURE LENGTH 16 FT BMSID 02/0019/0670/0480 0671/0798 SR 0079 NB OP ID 02/0079/0760/1607 0671/0707		0670/0582 OP ID SR 0079 NB 02/0079/0760/1607 BRUSH CREEK STRUCTURE LENGTH 16 FT BMSID 02/0019/0670/0480 0670/0535
018 "DIA CIRC CONCR LEN=0030 INSTALLED UNKN 0671/0200		0670/0322 NORTHGATE DR (PRDR) 0670/0301 NORTHGATE RD (TWP)
1 0 00246 0 04 0968+28 146240 FT LENGTH(AH 3490 BK 2133) 0671/0000 018 "DIA CIRC CONCR LEN=0030 INSTALLED UNKN 0661/1930 018 "DIA CIRC CONCR LEN=0030 INSTALLED UNKN 0661/1556 TO 4052/0091 SH (CONN) 0661/1498 018 "DIA CIRC CONCR LEN=0030 INSTALLED UNKN 0661/1365 WARRENDALE BAYNE RD (SR4052 SEG 0100/0000)	        	0670/0035 018 "DIA CIRC CONCR 147210 FT LEN=0020 INSTALLED UNKN 0670/0000 1 0 00246 0 04 0968+28 LENGTH(AH 3223 BK 2259)
WARRENDALE BAYNE RD (SR4052 SEG 0100/0000) 0661/1273	     	0660/1040 WARRENDALE BAYNE RD (SR4052 SEG 0100/0000) 0660/0846 (CONN)
018 "DIA CIRC CONCR LEN=0030 INSTALLED UNKN 0661/0816 018 "DIA CIRC CONCR LEN=0030 INSTALLED UNKN 0661/0667 018 "DIA CIRC CONCR LEN=0030 INSTALLED UNKN 0661/0613 018 "DIA CIRC CONCR LEN=0099 INSTALLED UNKN 0661/0256	    	0660/0105 018 "DIA CIRC CONCR LEN=0020 INSTALLED UNKN 144951 FT 1 0 00246 0 04 0944+75 0660/0000 LENGTH(AH 2259 BK 2294)
018 "DIA CIRC CONCR LEN=0030 INSTALLED UNKN 0661/0017 1 0 00246 0 04 0945+52 144107 FT LENGTH(AH 2133 BK 1923) 0661/0000 018 "DIA CIRC CONCR LEN=0143 INSTALLED UNKN 0651/1922	  	018 "DIA CIRC CONCR

EXTRACT DATE: 12/28/2024 ROADWAY MANAGEMENT SYSTEM PAGE NUMBER: 65
PRINT DATE: 12/30/2024 SLD COUNTY/SR - ANNUAL PRINT COUNTY: ALLEGHENY

DIR: N TOTAL LEN: 29.145 MI. DIST: 11-1 SR: 19
LEFT MUN: MARSHALL T RIGHT MUN: MARSHALL T

018 "DIA CIRC CONCR LEN=0070 INSTALLED UNKN 0651/1235 HARMONY RD (T388)	==	0650/1915 LEN=0020 INSTALLED UNKN HARMONY RD (T388)
018 "DIA CIRC CONCR LEN=0099 INSTALLED UNKN 0651/1031 018 "DIA CIRC CONCR LEN=0070 INSTALLED UNKN 0651/0765 BR. BRUSH CR. STRUCTURE LENGTH 17 FT BMSID 02/0019/0650/0841 0651/0651	==	0650/0822 BR. BRUSH CR. STRUCTURE LENGTH 17 FT BMSID 02/0019/0650/0841 018 "DIA CIRC CONCR LEN=0020 INSTALLED UNKN
018 "DIA CIRC CONCR LEN=0030 INSTALLED UNKN 0651/0461 SHENOT RD (T482)	==	0650/0765
NORTHGATE DR (TWP)	==	SHENOT RD (TWP) NORTHGATE DR (T482)
0651/0276	==	0650/0410
0651/0275	==	0650/0105 LC TO NORTHGATE DR (CONN)
1 0 00246 0 04 0924+16 142184 FT 018 "DIA CIRC CONCR LEN=0143 INSTALLED UNKN LENGTH(AH 1923 BK 2865) 0651/0000 018 "DIA CIRC CONCR LEN=0050 INSTALLED UNKN 0641/2641	==	142657 FT 1 0 00246 0 04 0923+04 0650/0000 LENGTH(AH 2294 BK 2837)
018 "DIA CIRC CONCR LEN=0099 INSTALLED UNKN 0641/2291	==	0640/2668 018 "DIA CIRC CONCR LEN=0099 INSTALLED UNKN FAIRMONT SQ (TWP)
018 "DIA CIRC CONCR LEN=0070 INSTALLED UNKN 0641/1928	==	0640/2444
018 "DIA CIRC CONCR LEN=0099 INSTALLED UNKN 0641/1700	==	0640/2322 018 "DIA CIRC CONCR LEN=0099 INSTALLED UNKN
018 "DIA CIRC CONCR	==	0640/2005 018 "DIA CIRC CONCR LEN=0050 INSTALLED UNKN
	==	0640/1900 018 "DIA CIRC CONCR LEN=0060 INSTALLED UNKN

DIR: N	TOTAL LEN: 29.145 MI.	DIST: 11-1	SR: 19
LEFT MUN: MARSHALL T		RIGHT MUN: MARSHALL T	
LEN=0050	INSTALLED UNKN 0641/1690		
018 "DIA	CIRC CONCR		
LEN=0099	INSTALLED UNKN 0641/1337		
		0640/1400	018 "DIA CIRC CONCR
			LEN=1301 INSTALLED UNKN
		0640/1040	018 "DIA CIRC CONCR
			LEN=0099 INSTALLED UNKN
OWAN RD		0640/0761	(T834)
(T834)	0641/0635	0640/0617	018 "DIA CIRC CONCR
			LEN=0518 INSTALLED UNKN
018 "DIA	CIRC CONCR		
LEN=0050	INSTALLED UNKN 0641/0520		
		0640/0482	018 "DIA CIRC CONCR
018 "DIA	CIRC CONCR		LEN=0099 INSTALLED UNKN
LEN=0050	INSTALLED UNKN 0641/0280		
0 00246 0 04 0893+22 139319 FT		0640/0060	GATEWAY AV
MARSHALL		139820 FT	(T400)
PINE T			1 0 00246 0 04 0894+04
LENGTH(AH 2865 BK 2504)	0641/0000		MARSHALL
GATEWAY AV			PINE T
(T400)	0635/2380		LENGTH(AH 2837 BK 2379)
018 "DIA	CIRC CONCR	0634/2321	018 "DIA CIRC CONCR
LEN=0099	INSTALLED UNKN 0635/2012		LEN=0099 INSTALLED UNKN
		0634/1825	018 "DIA CIRC CONCR
			LEN=0050 INSTALLED UNKN
		0634/1739	018 "DIA CIRC CONCR
018 "DIA	CIRC CONCR		LEN=0099 INSTALLED UNKN
LEN=0099	INSTALLED UNKN 0635/1669		
		0634/1610	018 "DIA CIRC CONCR
BRADFORD RD			LEN=1511 INSTALLED UNKN
(T400)			BRADFORD RD
BRADFORD DR			(T400)
(TWP)			BRADFORD DR
	0635/1490		(TWP)
		0634/1496	
		0634/1345	018 "DIA CIRC CONCR
018 "DIA	CIRC CONCR		LEN=0099 INSTALLED UNKN
LEN=0010	INSTALLED UNKN 0635/1366		
		0634/1090	018 "DIA CIRC CONCR
UNKNOWN RD			LEN=0040 INSTALLED UNKN
(TWP)	0635/1200		

DIR: N	TOTAL LEN:	DIST: 11-1	SR: 19
LEFT MUN: PINE T		RIGHT MUN: PINE T	
018 "DIA CIRC CONCR LEN=0010 INSTALLED UNKN 0635/1068	==		
018 "DIA CIRC CONCR LEN=0070 INSTALLED UNKN 0635/1025	==		
FOX LN (TWP)	0635/0739 ==	0634/0924 STONEWOOD DR (TWP)	
		018 "DIA CIRC CONCR LEN=0351 INSTALLED UNKN	
		018 "DIA CIRC CONCR LEN=0309 INSTALLED UNKN	
		018 "DIA CIRC CONCR LEN=0099 INSTALLED UNKN	
		018 "DIA CIRC CONCR LEN=0099 INSTALLED UNKN	
0 00246 0 04 0875+07 136815 FT		137441 FT	
PINE MEADOW RD (T504)		PINE MEADOW RD (T504)	
WINDERMAN RD (T834)		SWINDERMAN RD (T834)	
LENGTH(AH 2504 BK 1560) 0635/0000	==	0634/0000	LENGTH(AH 2379 BK 1071)
018 "DIA CIRC CONCR LEN=0010 INSTALLED UNKN 0631/1405	==		
NICOLAS DR (T833)	00 00		
0631/1019	==		
		0630/1004	SWINDERMAN RD (T834)
WALLACE RD EX (T985)	00 00		
0631/0980	==		
018 "DIA CIRC CONCR LEN=0005 INSTALLED UNKN 0631/0782	==		
		0630/0526	WALLACE RD EX (T985) NICOLAS DR (T833)
018 "DIA CIRC CONCR LEN=0030 INSTALLED UNKN 0631/0510	==		
018 "DIA CIRC CONCR LEN=0005 INSTALLED UNKN 0631/0500	==		
		0630/0325	018 "DIA CIRC CONCR LEN=0020 INSTALLED UNKN
018 "DIA CIRC CONCR LEN=0030 INSTALLED UNKN 0631/0246	==		
018 "DIA CIRC CONCR LEN=0030 INSTALLED UNKN 0631/0240	==		
0 00246 0 04 0859+19 135255 FT		0630/0020	018 "DIA CIRC CONCR LEN=0020 INSTALLED UNKN
		136370 FT	1 0 00246 0 04 0859+65

EXTRACT DATE: 12/28/2024 ROADWAY MANAGEMENT SYSTEM PAGE NUMBER: 62
PRINT DATE: 12/30/2024 SLD COUNTY/SR - ANNUAL PRINT COUNTY: ALLEGHENY

DIR: N TOTAL LEN: 29.145 MI. DIST: 11-1 SR: 19
LEFT MUN: PINE T RIGHT MUN: PINE T

LENGTH(AH 1560 BK 2711) 0631/0000		0630/0000	LENGTH(AH 1071 BK 2491)
018 "DIA CIRC CONCR		0620/2280	018 "DIA CIRC CONCR
LEN=0005 INSTALLED UNKN 0621/2582			LEN=0020 INSTALLED UNKN
HOSPITAL DR			
(PRDR)			
0621/2568			
			HOSPITAL DR
018 "DIA CIRC CONCR		0620/1916	(PRDR)
LEN=0005 INSTALLED UNKN 0621/2266			
018 "DIA CIRC CONCR			
LEN=0010 INSTALLED UNKN 0621/1903			
018 "DIA CIRC CONCR			
LEN=0030 INSTALLED UNKN 0621/1876			
		0620/1168	018 "DIA CIRC CONCR
WALLACE RD			LEN=0020 INSTALLED UNKN
(TWP)			WALLACE RD
WALLACE RD			(TWP)
(SR4068 SEG 0013/0000)			WALLACE RD
(SR4068 SEG 0012/0000)		0620/1013	(SR4068 SEG 0013/0000)
0621/1660			(SR4068 SEG 0012/0000)
018 "DIA CIRC CONCR			
LEN=0010 INSTALLED UNKN 0621/1574			
018 "DIA CIRC CONCR			
LEN=0050 INSTALLED UNKN 0621/1418			
018 "DIA CIRC CONCR			
LEN=0050 INSTALLED UNKN 0621/1118			
018 "DIA CIRC CONCR		0620/0633	018 "DIA CIRC CONCR
LEN=0005 INSTALLED UNKN 0621/0822			LEN=0099 INSTALLED UNKN
1 0 00246 0 04 0831+73 132544 FT			
MANOR RD			
(T697)			
NORTH CHAPEL RD			
(SR4073 SEG 0010/1532)			
NORTH CHURCH RD			
(T835)			
LENGTH(AH 2711 BK 2925) 0621/0000		133879 FT	1 0 00246 0 04 0834+74
		0620/0000	LENGTH(AH 2491 BK 3623)
			MANOR RD
			(T697)
			NORTH CHAPEL DR
			(SR4073 SEG 0010/1498)

EXTRACT DATE: 12/28/2024 ROADWAY MANAGEMENT SYSTEM PAGE NUMBER: 61
PRINT DATE: 12/30/2024 SLD COUNTY/SR - ANNUAL PRINT COUNTY: ALLEGHENY

DIR: N TOTAL LEN: 29.145 MI. DIST: 11-1 SR: 19
LEFT MUN: PINE T RIGHT MUN: PINE T

018 "DIA CIRC CONCR LEN=0034 INSTALLED 2012 0611/2859	0610/2946	NORTH CHURCH RD (T835)
018 "DIA CIRC CONCR LEN=0050 INSTALLED 2012 0611/2113	0610/2710	TO 4073/0010 SH (CONN)
018 "DIA CIRC CONCR LEN=0017 INSTALLED UNKN 0611/1965 BMSSEN 02/0019/0610/1799 0611/1896 0 0 00000 0 00 0000+00 SR 0910 BMSBG 02/0019/0610/1799 0611/1750	0610/1945	BMSSEN 02/0019/0610/1799
T835-SOUTH CHURCH RD (CONN) 0611/1160 SOUTH CHURCH RD (T835) 0611/1020 BONNIE VIEW DR (T513) 0611/0620	0610/1799 0610/1570	0 0 00000 0 00 0000+00 SR 0910 BMSBG 02/0019/0610/1799 018 "DIA CIRC CONCR LEN=0031 INSTALLED 2012
018 "DIA CIRC CONCR LEN=0028 INSTALLED 2011 0611/0591 1 0 00246 0 04 0799+16 129619 FT BROWN RD (T691)	0610/0617	BONNIE VIEW DR (T513)
LENGTH(AH 2925 BK 3398) 0611/0000 FIELDVIEW DR (TWP) 0601/2970 018 "DIA CIRC CONCR LEN=0030 INSTALLED 2011 0601/2536	130256 FT 0610/0000 0600/2875	1 0 00246 0 04 0799+42 BROWN RD (T691) LENGTH(AH 3623 BK 3340) FIELDVIEW DR (TWP)
PRIVATE DR (PRDR) PRIVATE DR (PRDR)	0600/2276	PRIVATE DR (PRDR) PRIVATE DR (PRDR)
0601/2337		

[illegible]

EXTRACT DATE: 12/28/2024 ROADWAY MANAGEMENT SYSTEM PAGE NUMBER: 59
PRINT DATE: 12/30/2024 SLD COUNTY/SR - ANNUAL PRINT COUNTY: ALLEGHENY

DIR: N TOTAL LEN: 29.145 MI. DIST: 11-1 SR: 19
LEFT MUN: MCCANDLESS T RIGHT MUN: MCCANDLESS T

(TWP) RICHARD RD (SR4053 SEG 0010/0000)	0591/1618	00 0000 00	0590/1481	(TWP) RICHARD RD (SR4053 SEG 0010/0000)
WELLER DR (TWP)	0591/1146	== ==	0590/1005	WELLER DR (TWP)
018 "DIA CIRC CONCR LEN=0030 INSTALLED 2011	0591/1065	---		
018 "DIA CIRC CONCR LEN=0010 INSTALLED UNKN	0591/1046	---		
			0590/0876	018"H 18"W **UNKNOWN** LEN=0099 INSTALLED 2012
018 "DIA CIRC CONCR LEN=0034 INSTALLED 2011	0591/0309	---		
018 "DIA CIRC CONCR LEN=0010 INSTALLED UNKN	0591/0286	---		
ALBERMARLE RD (TWP)	0591/0125	==		
			0590/0123 124356 FT	018 "DIA CIRC CONCR LEN=0028 INSTALLED 2012 1 0 00246 0 04 0741+24 ALBERMARLE RD (TWP)
1 0 00246 0 04 0739+59 123568 FT LENGTH(AH 2653 BK 2719)	0591/0000	S ==	S 0590/0000	LENGTH(AH 2560 BK 2950)
018 "DIA CIRC CONCR LEN=0010 INSTALLED UNKN	0581/2512	---		
EINHOUSE DR (TWP)	0581/2460	==		
			0580/2572	EINHOUSE RD (TWP)
LC TO N ALLEGHENY HS (CONN)	0581/2327	==		
N ALLEGHENY HS ENT/EX (TWP)	0581/2285	00 0000 00	0580/2405	N ALLEGHENY HS ENT/EX (TWP)
LC FR ALLEG SCHOOL RD (CONN)	0581/2195	==		
018 "DIA CIRC CONCR LEN=0005 INSTALLED 2011	0581/2113	---		
018 "DIA CIRC CONCR LEN=0005 INSTALLED 2011	0581/2049	---		
018 "DIA CIRC CONCR LEN=0005 INSTALLED 2011	0581/1730	---		
018 "DIA CIRC CONCR LEN=0010 INSTALLED UNKN	0581/1628	---		
018 "DIA CIRC CONCR LEN=0010 INSTALLED UNKN	0581/1390	---		
SCHOOL ENT (PRDR)	0581/1070	==		
ZEYFANG LN (TWP)	0581/0944	==	0580/1055	ZEYFANG LN (TWP)

EXTRACT DATE: 12/28/2024 ROADWAY MANAGEMENT SYSTEM PAGE NUMBER: 58
PRINT DATE: 12/30/2024 SLD COUNTY/SR - ANNUAL PRINT COUNTY: ALLEGHENY

DIR: N TOTAL LEN: 29.145 MI. DIST: 11-1 SR: 19
LEFT MUN: MCCANDLESS T RIGHT MUN: MCCANDLESS T

018 "DIA CIRC CONCR LEN=0035 INSTALLED UNKN 0581/0621 OLD PERRY HW (TWP)	0581/0183	==	0580/0280 0580/0100	OLD PERRY HW (TWP) LONGVUE AV (TWP)
1 0 00246 0 04 0712+33 120849 FT LONGVUE AV (TWP)				
LENGTH(AH 2719 BK 2928) 0581/0000	5	==	121406 FT 1 0 00246 0 04 0713+62 5 0580/0000	LENGTH(AH 2950 BK 2879)
018 "DIA CIRC CONCR LEN=0140 INSTALLED UNKN 0571/2760 FORESTVUE AV (TWP)	0571/2320	==		
018 "DIA CIRC CONCR LEN=0099 INSTALLED UNKN 0571/1953				
018 "DIA CIRC CONCR LEN=0099 INSTALLED UNKN 0571/1800				
018 "DIA CIRC CONCR LEN=0157 INSTALLED UNKN 0571/1652				
018 "DIA CIRC CONCR LEN=0099 INSTALLED UNKN 0571/1495				
SIGN: CANTILEVER BMSID 02/0019/0571/1375 0571/1406				
018 "DIA CIRC CONCR LEN=0150 INSTALLED UNKN 0571/1200				
018 "DIA CIRC CONCR LEN=0099 INSTALLED UNKN 0571/1050				
018 "DIA CIRC CONCR LEN=0040 INSTALLED UNKN 0571/0744				
			0570/0457	018 "DIA CIRC CONCR LEN=0117 INSTALLED UNKN
SIGN: CANTILEVER BMSID 02/0019/0571/0345 0571/0345 SARVER RD (TWP)				
MCKNIGHT RD (SR4003 SEG 0161/2268) MFC BEGIN = B	0571/0255			
			0570/0240 118527 FT	018 "DIA CIRC CONCR LEN=0010 INSTALLED UNKN 1 0 00246 0 04 0684+87 MCKNIGHT RD (SR4003 SEG 0160/1470) MFC BEGIN = B
1 0 00246 0 04 0684+47 117921 FT LENGTH(AH 2928 BK 1635) 0571/0000	5		5 0570/0000	LENGTH(AH 2879 BK 1593)
			0560/1458	018 "DIA CIRC CONCR LEN=0020 INSTALLED UNKN
			0560/1066	018 "DIA CIRC CONCR LEN=0020 INSTALLED UNKN

EXTRACT DATE: 12/28/2024 ROADWAY MANAGEMENT SYSTEM PAGE NUMBER: 57
PRINT DATE: 12/30/2024 SLD COUNTY/SR - ANNUAL PRINT COUNTY: ALLEGHENY

DIR: N TOTAL LEN: 29.145 MI. DIST: 11-1 SR: 19
LEFT MUN: MCCANDLESS T RIGHT MUN: MCCANDLESS T

MCKNIGHT RD
OP ID 02/4003/0161/0599 0561/0363
1 0 00246 0 04 0666+33 116286 FT
PINE CREEK RD
(SR4086 SEG 0040/0000)

PINE CREEK RD
(SR4086 SEG 0040/0000)
LENGTH(AH 1635 BK 2693) 0561/0000

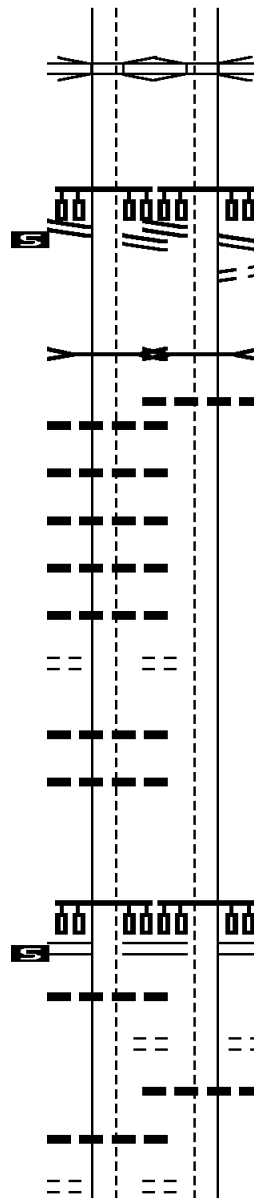
PINE CREEK
STRUCTURE LENGTH 26 FT
BMSID 02/0019/0550/2307 0551/2351

018 "DIA CIRC PLASTIC
LEN=0010 INSTALLED UNKN 0551/2346
018 "DIA CIRC CONCR
LEN=0206 INSTALLED UNKN 0551/1962
018 "DIA CIRC CONCR
LEN=0030 INSTALLED UNKN 0551/1760
018 "DIA CIRC CONCR
LEN=0030 INSTALLED UNKN 0551/1475
018 "DIA CIRC CONCR
LEN=0030 INSTALLED UNKN 0551/1130
STOCKPILE #17
(GOVT) 0551/1010

018 "DIA CIRC CONCR
LEN=0030 INSTALLED UNKN 0551/0376
018 "DIA CIRC CONCR
LEN=0030 INSTALLED UNKN 0551/0060
1 0 00246 0 04 0639+35 113593 FT
W INGOMAR RD
(SR4070 SEG 0030/0000)
INGOMAR RD
(SR4070 SEG 0030/0000)

LENGTH(AH 2693 BK 3354) 0551/0000
018 "DIA CIRC CONCR
LEN=0010 INSTALLED UNKN 0541/3300
CRESTMONT RD
(TWP) 0541/2985

018 "DIA CIRC CONCR
LEN=0010 INSTALLED UNKN 0541/2950
PINE RD
(TWP) 0541/2835



MCKNIGHT RD
OP ID 02/4003/0161/0599 0560/0320
1 0 00246 0 04 0666+33 116934 FT
PINE CREEK RD
(SR4086 SEG 0040/0000)

PINE CREEK RD
(SR4086 SEG 0040/0000)
LENGTH(AH 1593 BK 2693) 0560/0000
TO 4086/0040 SH
(CONN) 0550/2363

PINE CREEK
STRUCTURE LENGTH 26 FT
BMSID 02/0019/0550/2307 0550/2337
018 "DIA CIRC CONCR
LEN=0010 INSTALLED UNKN 0550/2334

STOCKPILE #17
(GOVT) 0550/1040

114241 FT 1 0 00246 0 04 0639+35
W INGOMAR RD
(SR4070 SEG 0030/0000)
INGOMAR RD
(SR4070 SEG 0030/0000)

LENGTH(AH 2693 BK 3184) 0550/0000
CRESTMONT RD
(TWP) 0540/2805
018 "DIA CIRC CONCR
LEN=0314 INSTALLED UNKN 0540/2800

PINE RD
(TWP) 0540/2650

EXTRACT DATE: 12/28/2024 ROADWAY MANAGEMENT SYSTEM PAGE NUMBER: 56
PRINT DATE: 12/30/2024 SLD COUNTY/SR - ANNUAL PRINT COUNTY: ALLEGHENY

DIR: N TOTAL LEN: 29.145 MI. DIST: 11-1 SR: 19
LEFT MUN: MCCANDLESS T RIGHT MUN: MCCANDLESS T

OLD PERRY HW (TWP)	0541/2710	==	==	0540/2544	OLD PERRY HW (TWP)
018 "DIA CIRC CONCR LEN=0305 INSTALLED UNKN ARCADIA DR (TWP)	0541/1615	---	---	0540/0860	ARCADIA DR (TWP)
018 "DIA CIRC CONCR LEN=0010 INSTALLED UNKN ARCADIA DR (TWP)	0541/1045	==	==	0540/0820	ARCADIA DR (TWP)
018 "DIA CIRC CONCR LEN=0010 INSTALLED UNKN GUENEVERE DR (TWP)	0541/1028	---	---	111057 FT	1 0 00246 0 04 0607+30 GUENEVERE DR (TWP)
1 0 00246 0 04 0604+82 110239 FT OLD PERRY HW (TWP)	0541/0185	==	==	0540/0000	LENGTH(AH 3184 BK 3649) OLD PERRY HW (TWP)
LENGTH(AH 3354 BK 2956)	0541/0000	5	5	0530/3425	
018 "DIA CIRC CONCR LEN=0010 INSTALLED UNKN PERRYVISTA AV (TWP)	0531/2927	---	---	0530/3255	PERRYVISTA AV (TWP)
CUMBERLAND RD (SR4024 SEG 0010/0000)	0531/2765	==	==	0530/3110	CUMBERLAND RD (SR4024 SEG 0010/0000)
MOHICAN AV (TWP)	0531/2620	00	0000	0530/2955	MOHICAN AV (TWP)
OLD PERRY HW (TWP)	0531/2460	==	==	0530/2777	OLD PERRY HW (TWP)
018 "DIA CIRC CONCR LEN=0241 INSTALLED UNKN 018 "DIA CIRC CONCR LEN=0010 INSTALLED UNKN HILLVUE LN (TWP)	0531/2258	==	==	0530/2150	HILLVUE LN (TWP)
	0531/2024	---	---	0530/1962	018 "DIA CIRC CONCR LEN=0030 INSTALLED UNKN OLD PERRY HW (TWP)
	0531/1783	---	---	0530/1745	018 "DIA CIRC CONCR LEN=0050 INSTALLED UNKN MEMORIAL DR (TWP)
	0531/1660	==	==	0530/1680	018 "DIA CIRC CONCR LEN=0010 INSTALLED UNKN
OLD PERRY HW (TWP)	0531/1265	==	==	0530/1520	
MEMORIAL DR (TWP)	0531/1191	==	==		

DIR: N	TOTAL LEN: 29.145 MI.	DIST: 11-1	SR: 19
LEFT MUN: MCCANDLESS T		RIGHT MUN: MCCANDLESS T	
018 "DIA CIRC CONCR LEN=0010 INSTALLED UNKN 0531/0927	---		
MEMORIAL DR (TWP)			MEMORIAL DR (TWP)
NINETEEN NORTH DR (TWP)			NINETEEN NORTH DR (TWP)
0531/0484	==	0530/0987	
			OLD PERRY HW (TWP)
0 00246 0 04 0576+18 107283 FT		0530/0500	
OLD PERRY HW (TWP)		107408 FT	1 0 00246 0 04 0575+47
LENGTH(AH 2956 BK 2637) 0531/0000	==	0530/0000	PRESCOTT DR (TWP)
PRESCOTT DR (TWP)			LENGTH(AH 3649 BK 2621)
0521/2150	==		
	---	0520/2508	018 "DIA CIRC CONCR LEN=0010 INSTALLED UNKN
018 "DIA CIRC CONCR LEN=0010 INSTALLED UNKN 0521/1388	---		
OLD PERRY HW (TWP)			OLD PERRY HW (TWP)
GLORIA ST (TWP)			GLORIA ST (TWP)
0521/1230	==	0520/1685	
MONTCLAIR AV (TWP)			MONTCLAIR AV (TWP)
0521/0995	==	0520/1460	
018 "DIA CIRC CONCR LEN=0659 INSTALLED UNKN 0521/0669	---		
W FAIRVIEW AV (TWP)			W FAIRVIEW AV (TWP)
E FAIRVIEW AV (TWP)			E FAIRVIEW AV (TWP)
0521/0450	==	0520/0925	
			018 "DIA CIRC CONCR LEN=0010 INSTALLED UNKN
		0520/0553	W SANDLE AV (TWP)
			E SANDLE AV (TWP)
		0520/0470	
018 "DIA CIRC CONCR LEN=0010 INSTALLED UNKN 0521/0091	---		
		0520/0059	018 "DIA CIRC CONCR LEN=0010 INSTALLED UNKN
0 00246 0 04 0547+90 104646 FT		104787 FT	1 0 00246 0 04 0547+29
W SANDLE AV (TWP)			PERRYMONT RD (SR4056 SEG 0010/0000)
SANDLE DR (TWP)			

LENGTH(AH 2637 BK 3159)	0521/0000	0520/0000	LENGTH(AH 2621 BK 2583)
018 "DIA CIRC CONCR LEN=0020 INSTALLED UNKN PERRYMT RD (SR4056 SEG 0010/0000)	0511/3119		
018 "DIA CIRC CONCR LEN=0170 INSTALLED UNKN ROLSHOUSE RD (TWP)	0511/2670 0511/2632 0511/2631		ROLSHOUSE RD (TWP)
018 "DIA CIRC CONCR LEN=0020 INSTALLED UNKN MANOR RD (TWP) BIRCH AV (TWP)	0511/2496 0511/1922 0511/1848		018 "DIA CIRC CONCR LEN=0099 INSTALLED UNKN MANOR RD (TWP) BIRCH AV (TWP)
018 "DIA CIRC CONCR LEN=0303 INSTALLED UNKN LINCOLN AV (TWP)	0511/1452 0511/1451		0510/2520 0510/2401 0510/1820 0510/1740
018 "DIA CIRC CONCR LEN=0084 INSTALLED UNKN MCCANDLESS ROSS T WASHINGTON BL (TWP)	0511/1368 0511/1300 0511/1252		0510/1345 0510/1171 0510/1155
OLD PERRY HW (TWP) LEE AV (TWP)	0511/1085 0511/1007		0510/0940 0510/0905
018 "DIA CIRC CONCR LEN=0724 INSTALLED UNKN OLD PERRY HW (TWP) TRION RD (TWP)	0511/0724 0511/0434		OLD PERRY HW (TWP) TRION RD (TWP) OAK RIDGE RD (TWP)
OAKRIDGE RD (TWP) 1 0 00246 0 04 0518+70 101487 FT	0511/0392		0510/0355 0510/0305
ROSS PINE T LENGTH(AH 3159 BK 2775)	0511/0000		102204 FT 0510/0000
TRION RD (TWP)			1 0 00246 0 04 0519+59 LENGTH(AH 2583 BK 2878) TRION RD (TWP)

EXTRACT DATE: 12/28/2024 ROADWAY MANAGEMENT SYSTEM PAGE NUMBER: 53
PRINT DATE: 12/30/2024 SLD COUNTY/SR - ANNUAL PRINT COUNTY: ALLEGHENY

DIR: N TOTAL LEN: 29.145 MI. DIST: 11-1 SR: 19
LEFT MUN: PINE T RIGHT MUN: ROSS T

	0501/2537	00 0000 00	0500/2532	
LC FROM TRION RD	0501/2331	==		
(CONN)				
THON DR	0501/1935	== ==	0500/1918	THON DR
(TWP)		==		(TWP)
		==	0500/1882	018 "DIA CIRC CONCR
		==		LEN=0050 INSTALLED UNKN
PINE	0501/1496	==		
ROSS T	0501/1468	==	0500/1494	GLENVUE DR
GLENVUE DR		==		(TWP)
(TWP)		==	0500/1343	018 "DIA CIRC CONCR
		==		LEN=0010 INSTALLED UNKN
LOMBARDY DR		==		LOMBARDY DR
(TWP)		==		(TWP)
SEWICKLEY OAKMONT RD		==		SEWICKLEY OAKMONT RD
(SR4022 SEG 0150/2360)	0501/1275	00 0000 00	0500/1265	(SR4022 SEG 0150/2360)
		==		
GRAHAM RD		==		GRAHAM RD
(TWP)		==		(TWP)
THREE DEGREE RD		==		THREE DEGREE RD
(CNTY)	0501/1055	00 0000 00	0500/1025	(CNTY)
		==		
018 "DIA CIRC CONCR	0501/0900	==		
LEN=0020 INSTALLED UNKN		==		
REEL AV	0501/0810	==	0500/0781	REEL AV
(TWP)		==		(TWP)
024 "DIA CIRC CONCR	0501/0772	==		
LEN=0040 INSTALLED UNKN		==		
018 "DIA CIRC CONCR	0501/0438	==		
LEN=0020 INSTALLED UNKN		==		
DECKER LN	0501/0351	==	0500/0351	DECKER LN
(TWP)		==		(TWP)
GRAHAM RD	0501/0085	==	0500/0055	GRAHAM RD
(TWP)		==		(TWP)
1 0 00246 0 04 0488+27 098712 FT		==		
018 "DIA CIRC CONCR		==	099326 FT	1 0 00246 0 04 0490+34
LEN=0020 INSTALLED UNKN		==		MFC BEGIN = C
MFC BEGIN = C	0501/0000	==	0500/0000	LENGTH(AH 2878 BK 2335)
LTH AH 002775 BK 002335		==		JACKSON ST
		==		(TWP)
		==	0490/2073	
LINDLEY LN	0490/2029	==	0490/2029	
(TWP)		==		
		==	0490/1823	CELMAR DR
		==		(TWP)
		==	0490/1642	018 "DIA CIRC CONCR
		==		LEN=0030 INSTALLED UNKN

EXTRACT DATE: 12/28/2024 ROADWAY MANAGEMENT SYSTEM PAGE NUMBER: 52
PRINT DATE: 12/30/2024 SLD COUNTY/SR - ANNUAL PRINT COUNTY: ALLEGHENY

DIR: N TOTAL LEN: 29.145 MI. DIST: 11-1 SR: 19
LEFT MUN: ROSS T RIGHT MUN: ROSS T

			0490/1618	024 "DIA CIRC CONCR LEN=0010 INSTALLED UNKN MALVERN ST
		==	0490/1571	(TWP) GOOD LN (TWP)
		==	0490/1312	
ATLANTIC AV (TWP)	0490/0787	==		
		==	0490/0717	018 "DIA CIRC CONCR LEN=0010 INSTALLED UNKN
		==	0490/0694	018 "DIA CIRC CONCR LEN=0010 INSTALLED UNKN
		==	0490/0367	018 "DIA CIRC CONCR LEN=0010 INSTALLED UNKN
ATLANTIC AV (TWP)	0490/0246 096377 FT	==	096991 FT	1 0 00246 0 04 0465+69 5 0490/0000 LENGTH(AH 2335 BK 2898) SCHARS LN
		==	0480/2771	(TWP)
DEIMLING RD (TWP)	0480/2600	==		
HIGHLAND VALLEY DR (TWP)	0480/1728	==		
		==	0480/1600	018 "DIA CIRC CONCR LEN=0020 INSTALLED UNKN
		==	0480/1250	018 "DIA CIRC CONCR LEN=0020 INSTALLED UNKN THOMPSON DR
PERRY LN (TWP)	0480/0830	==	0480/0830	(TWP)
HARDING RD (TWP)	0480/0475	==		
	093479 FT	==	0480/0464	024 "DIA CIRC CONCR LEN=0020 INSTALLED UNKN
		==	094093 FT	1 0 00246 0 04 0438+54 5 0480/0000 LENGTH(AH 2898 BK 1996)
		==	0470/1900	024 "DIA CIRC CONCR LEN=0020 INSTALLED UNKN HARDEN DR
		==	0470/1770	(TWP)
		==	0470/1715	018 "DIA CIRC CONCR LEN=0020 INSTALLED UNKN ROCHESTER RD
		==	0470/1305	(SR4011 SEG 0080/0000)
HILAND VALLEY DR (TWP)	0470/0812	==		

EXTRACT DATE: 12/28/2024 ROADWAY MANAGEMENT SYSTEM PAGE NUMBER: 51
PRINT DATE: 12/30/2024 SLD COUNTY/SR - ANNUAL PRINT COUNTY: ALLEGHENY

DIR: N TOTAL LEN: 29.145 MI. DIST: 11-1 SR: 19
LEFT MUN: ROSS T RIGHT MUN: ROSS T

STREET NAME	SEGMENT	START STATION	END STATION	LENGTH (FT)	DESCRIPTION
HIGHLAND AV	(SR4012 SEG 0090/2940)	0470/0000	0470/0607	091483	ROSS WEST VIEW B SCHWITTER AV (BORO)
CHALFONTE AV	(BORO)	0460/2005	0460/2040	092097	1 0 00246 0 04 0418+55 HIGHLAND AV (BORO)
LC TO WEST VIEW PARK DR	(CONN)	0460/0545	0460/0695		0470/0000 LENGTH(AH 1996 BK 2386) 018 "DIA CIRC CONCR
WEST VIEW PARK DR	(BORO)	0460/0465	0460/0470		0460/2040 LEN=0020 INSTALLED UNKN
NORTH PARK RD	(BORO)	0460/0248	0460/0465	089097	CHALFONTE AV (BORO) 018 "DIA CIRC CONCR
			0460/0695		0460/1745 LEN=0020 INSTALLED UNKN
			0460/0470		0460/1310 LEN=0020 INSTALLED UNKN
			0460/0465		0460/1300 LEN=0020 INSTALLED UNKN
			0460/0695		0460/1020 LEN=0020 INSTALLED UNKN
			0460/0470		0460/0955 LEN=0020 INSTALLED UNKN
			0460/0465		0460/0730 LEN=0020 INSTALLED UNKN
			0460/0695		0460/0695 NC PERRY HW CENTER AV (BORO)
			0460/0470		018 "DIA CIRC CONCR
			0460/0465		LEN=0020 INSTALLED UNKN
			089711		1 0 00246 0 04 0394+16 018 "DIA CIRC CONCR
			0460/0000		LEN=0020 INSTALLED UNKN
			0450/2996		LENGTH(AH 2386 BK 3357) 018 "H 00" W MULT CONCR
			0450/2995		LEN=0020 INSTALLED UNKN
			0450/2760		018 "DIA CIRC CONCR
					LEN=0020 INSTALLED UNKN
					018 "DIA CIRC CONCR

EXTRACT DATE: 12/28/2024 ROADWAY MANAGEMENT SYSTEM PAGE NUMBER: 50
PRINT DATE: 12/30/2024 SLD COUNTY/SR - ANNUAL PRINT COUNTY: ALLEGHENY

DIR: N TOTAL LEN: 29.145 MI. DIST: 11-1 SR: 19
LEFT MUN: WEST VIEW B RIGHT MUN: WEST VIEW B

PARK RD
(BORO)

0450/0715

1 0 00246 0 02 0360+90 085740 FT
BELLEVUE RD
(BORO)

0450/0000

PERRYSVILLE RD
(BORO)
PERRYSVILLE RD
(BORO)
WEST VIEW
ROSS T

0440/1140

0440/0610

0440/0601

084099 FT

HOV LN TO/FR NORTHSORE
(SR6279 SEG 0090/3095) 0430/1755
FROM 6279/0090 SH

0450/2608 LEN=0020 INSTALLED UNKN
TOWNSHIP RD
0450/2362 (BORO)
018 "DIA CIRC CONCR
LEN=0353 INSTALLED UNKN
018 "DIA CIRC CONCR UNKN
0450/2255 LEN=0040 INSTALLED UNKN
018 "DIA CIRC CONCR UNKN
0450/2025 LEN=0030 INSTALLED UNKN
018 "DIA CIRC CONCR UNKN
0450/1588 LEN=0020 INSTALLED UNKN
018 "DIA CIRC CONCR UNKN
0450/1365 LEN=0040 INSTALLED UNKN
018 "DIA CIRC CONCR UNKN
0450/1005 LEN=0040 INSTALLED UNKN
018 "DIA CIRC CONCR UNKN
0450/0902 LEN=0040 INSTALLED UNKN
018 "DIA CIRC CONCR UNKN
0450/0805 LEN=0050 INSTALLED UNKN

018 "DIA CIRC CONCR
LEN=0050 INSTALLED UNKN
018 "DIA CIRC CONCR UNKN
0450/0664 LEN=0080 INSTALLED UNKN
RIDGEWOOD AV
(BORO)
PARK AV
(BORO)
0450/0095
086354 FT

5 0450/0000 LENGTH(AH 3357 BK 1641)
018 "DIA CIR PLASTIC
0440/1221 LEN=0071 INSTALLED UNKN

0440/0610 PERRYSVILLE RD
(BORO)

084713 FT 1 0 00246 0 02 0344+60
WINTER AV
(BORO)
WEST VIEW
ROSS T
5 0440/0000 LENGTH(AH 1641 BK 2489)
CENTER AV
(TWP)

0430/2170
0430/1755

DIR: N TOTAL LEN: 29.145 MI. DIST: 11-1 SR: 19
LEFT MUN: ROSS T RIGHT MUN: ROSS T

EXTRACT DATE: 12/28/2024 ROADWAY MANAGEMENT SYSTEM PAGE NUMBER: 48
PRINT DATE: 12/30/2024 SLD COUNTY/SR - ANNUAL PRINT COUNTY: ALLEGHENY

DIR: N TOTAL LEN: 29.145 MI. DIST: 11-1 SR: 19
LEFT MUN: ROSS T RIGHT MUN: ROSS T

		0410/0625	018 "DIA CIRC CONCR LEN=0030 INSTALLED UNKN
077289 FT		0410/0020 077903 FT	018 "DIA CIRC CONCR LEN=0030 INSTALLED UNKN 1 0 00246 0 02 0276+00 BLUEBELLE ST (CITY) PITTSBURGH ROSS T
		0410/0000	LENGTH(AH 1928 BK 1567) ROSS
PERRY VIEW AV (CITY)	0400/1185	0400/1246	PITTSBURGH C
		0400/0870	024 "DIA CIRC CONCR LEN=0050 INSTALLED UNKN
BASCOM ST (CITY) VINCETON ST (CITY) PORTMAN AV (CITY)	0400/0800 0400/0495 075722 FT	0400/0800	VINCETON ST (CITY)
		076336 FT	1 0 00246 0 02 0260+78 WALDORF ST (CITY)
		0400/0000	LENGTH(AH 1567 BK 2673) FRANKLIN RD (CITY) BONVUE ST (CITY) BAYTREE ST (CITY)
MAIRDALE AV (CITY)	0390/1890	0390/1890	EAST ST (CITY)
		0390/1689	024 "DIA CIRC CONCR LEN=0099 INSTALLED UNKN
HEMPHILL ST (CITY)	0390/1635		
DE FOE ST (CITY)	0390/0935		
		0390/0885	GOULD AV (CITY)
SEMICIR ST (CITY)	0390/0810	0390/0872	018 "DIA CIRC CONCR LEN=0030 INSTALLED UNKN
			RICHEY AV

EXTRACT DATE: 12/28/2024 ROADWAY MANAGEMENT SYSTEM PAGE NUMBER: 47
PRINT DATE: 12/30/2024 SLD COUNTY/SR - ANNUAL PRINT COUNTY: ALLEGHENY

DIR: N TOTAL LEN: 29.145 MI. DIST: 11-1 SR: 19
LEFT MUN: PITTSBURGH C RIGHT MUN: PITTSBURGH C

		==	0390/0635	(CITY)
		==	0390/0380	DUNLAP ST
	073049 FT	==	073663 FT	(CITY)
				1 0 00246 0 02 0234+12
				CHERRYFIELD ST
		==		(CITY)
RIVERVIEW AV		==	5 0390/0000	LENGTH(AH 2673 BK 2716)
(CITY)	0380/2318	==		
				VENTURE ST
				(CITY)
		==	0380/2050	WATSON BL
		==		(CITY)
		==	0380/2019	024 "DIA CIRC CONCR
		==		LEN=0020 INSTALLED UNKN
		==	0380/1820	CHEMUNG ST
				(CITY)
	070333 FT		070947 FT	1 0 00246 0 02 0207+03
				DELAWARE ST
		==	5 0380/0000	(CITY)
				LENGTH(AH 2716 BK 1829)
		==	0370/1807	018 "DIA CIRC ALUMIN
		==		LEN=0099 INSTALLED UNKN
		==	0370/1385	WATSON BL
MARSHALL RD		==		(CITY)
(CITY)	0370/1280	==		
			0370/0555	018 "DIA CIRC CONCR
		==		LEN=0030 INSTALLED UNKN
		==	0370/0325	MILROY ST
				(CITY)
TO 0019/0360 SH			069118 FT	1 0 00246 0 02 0188+79
(CONN)	0370/0085	==		NC PERRYSSVILLE AV
	068504 FT	==		PERRYSSVILLE AV
				(CITY)
		==	5 0370/0000	LENGTH(AH 1829 BK 2093)
FROM 0019/0370 SH		==		
(CONN)	0360/1970	==		
			0360/1480	024 "DIA CIRC CONCR
		==		LEN=0030 INSTALLED UNKN
NORWOOD AV				
(CITY)	0360/1450	==		

EXTRACT DATE: 12/28/2024 ROADWAY MANAGEMENT SYSTEM PAGE NUMBER: 46
PRINT DATE: 12/30/2024 SLD COUNTY/SR - ANNUAL PRINT COUNTY: ALLEGHENY

DIR: N TOTAL LEN: 29.145 MI. DIST: 11-1 SR: 19
LEFT MUN: PITTSBURGH C RIGHT MUN: PITTSBURGH C

MARSHALL RD
(CITY)

0360/1190

KENNEDY AV
(CITY)

0360/0930

066411 FT

PALISADE RD
(CITY)

0350/1756

LC TO BRIGHTON RD
(CONN)

1 0 00246 0 02 0135+00

BRIGHTON RD
(CITY)

0350/0107

063085 FT

0350/0000

STAYTON ST

0360/1235

024 "DIA CIRC CONCR
LEN=0020 INSTALLED UNKN

0360/1154

024 "DIA CIRC CONCR
LEN=0050 INSTALLED UNKN

0360/0875

KENNEDY AV
(CITY)

0360/0590

MAYFIELD AV
(CITY)

0360/0235

HAWKINS ST
(CITY)

0360/0160

024 "H 24 "W CON BOX CUL
LEN=0110 INSTALLED UNKN

0360/0060

LINWOOD ST
(CITY)

0360/0050

024 "H 24 "W CON BOX CUL
LEN=0051 INSTALLED UNKN

067025 FT

1 0 00246 0 02 0168+07

0360/0000

LENGTH(AH 2093 BK 3326)

0350/3240

012 "DIA CIRC CONCR
LEN=0030 INSTALLED UNKN

0350/1767

018 "DIA CIRC CONCR
LEN=0050 INSTALLED UNKN

0350/1756

DANBURY ST
(CITY)

0350/1712

IRWIN AV
(CITY)

0350/1475

KATHERINE ST
(CITY)

0350/0955

018 "DIA CIRC CONCR
LEN=0025 INSTALLED UNKN

0350/0920

TWAIN ST
(CITY)

0350/0176

024 "DIA CIRC CONCR
LEN=0083 INSTALLED UNKN

063699 FT

BRIGHTON RD

0350/0000

(CITY)
LENGTH(AH 3326 BK 1583)

0340/1505

LC TO BRIGHTON RD
(CONN)

















EXTRACT DATE: 12/28/2024 ROADWAY MANAGEMENT SYSTEM PAGE NUMBER: 45
PRINT DATE: 12/30/2024 SLD COUNTY/SR - ANNUAL PRINT COUNTY: ALLEGHENY

DIR: N TOTAL LEN: 29.145 MI. DIST: 11-1 SR: 19
LEFT MUN: PITTSBURGH C RIGHT MUN: PITTSBURGH C

(CITY) NEW HAMPSHIRE DR (CITY)	0340/1295	==	0340/1140	RIDGELAND DR (CITY)
		==	0340/0725	RIDGELAND DR (CITY)
		==	0340/0690	018 "DIA CIRC CONCR LEN=0020 INSTALLED UNKN
NEW HAMPSHIRE DR (CITY)	0340/0455	==		
SORRELL ST (CITY)	0340/0142	==		
		==	0340/0138	018 "DIA CIRC CONCR LEN=0038 INSTALLED UNKN
		==	0340/0100	018 "DIA CIRC CONCR LEN=0030 INSTALLED UNKN
1 0 00246 0 02 0120+81 061502 FT MARSHALL AV (SR0019 SEG 0330/0786)	0340/0000	==	INTER-BK	RAMP RD (SR8049 SEG 0030/2091)
		==	0340/0000	LENGTH(AH 1583 BK 0807)
		==	0330/0786	(SR0019 SEG 0340/0000)
MCCOOK ST (CITY)	0330/0475	==		
MANNHEIM ST (CITY)	0330/0341	==		
ATMORE ST (CITY)	0330/0185	==		
TO 4265/0010 SH (CONN)	0330/0145	==		
	060695 FT	==	0330/0145	LC FROM CALIFORNIA AV (CONN)
		==	061309 FT	0 0 00000 0 00 0000+00
		==	NC MA	MARSHALL AV CALIFORNIA AV (SR4265 SEG 0010/0000) (SR4265 SEG 0011/0000)
		==	INTER-BK	RAMP RD (SR8049 SEG 0250/0000)
		==	0330/0000	MFC BEGIN = C
		==	061309 FT	LTH AH 000807 BK 000100
		==	7292/0000	LTH AH 000100 BK 002811
LTH AH 000100 BK 002684 7293/0000		==		FR SR 19 N TO MARSHALL (SR8049 SEG 0010/0000)
RAMP FR CALIFORNIA AV (SR8049 SEG 0250/1477)		==		OHIO RIVER BL (SR0065 SEG 0012/0000)
OHIO RIVER BL (SR0065 SEG 0013/0000)	0291/2684	==	0290/2811	(SR0065 SEG 0012/0000)
BMSSEN 02/0019/0290/2068	0291/2168	==	0290/2268	BMSSEN 02/0019/0290/2068
0 00000 0 0 0000+00		==		0 00000 0 0 0000+00
BEAVER AVE LOCAL		==		BEAVER AVE LOCAL
BMSBG 02/0019/0290/2068	0291/1968	==	0290/2068	BMSBG 02/0019/0290/2068















EXTRACT DATE: 12/28/2024 ROADWAY MANAGEMENT SYSTEM PAGE NUMBER: 44
PRINT DATE: 12/30/2024 SLD COUNTY/SR - ANNUAL PRINT COUNTY: ALLEGHENY

DIR: N TOTAL LEN: 29.145 MI. DIST: 11-1 SR: 19
LEFT MUN: PITTSBURGH C RIGHT MUN: PITTSBURGH C

SIGN: 4 CHORD TRUSS				SIGN: CANTILEVER
BMSID 02/0019/0291/1677	0291/1653		0290/1381	BMSID 02/0019/0290/1381
DRAINAGE				
STRUCTURE LENGTH 28 FT				
BMSID 02/0019/0291/1282	0291/1282			
RETAINING WALL				RETAINING WALL
BMSID 02/0019/0291/0755	0291/0755		0290/0834	BMSID 02/0019/0290/0834
SIGN: 4 CHORD TRUSS				
BMSID 02/8055/0510/0400	0291/0260			
0 0 00000 0 00 0000+00	058011 FT		058498 FT	0 0 00000 0 00 0000+00
SR 65/19 SB TO SR 19 SH				CHATEAU ST
(SR8055 SEG 0510/0000)				(SR8055 SEG 0750/0680)
LENGTH(AH 2684 BK 0950)	0291/0000		0290/0000	LENGTH(AH 2811 BK 0731)
BMSID 02/8055/0510/0260	0287/0950			
RETAINING WALL BEGIN				
BMSID 02/8055/0510/0260	0287/0650			
SIGN: CANTILEVER				
BMSID 02/0019/0287/0635	0287/0635			
SIGN: 4 CHORD TRUSS				
BMSID 02/0019/0287/0300	0287/0300			
SR 19 S TO REEDSDALE ST				
(SR8055 SEG 0520/0000)	0287/0050			
0 0 00000 0 00 0000+00	057061 FT		057767 FT	0 0 00000 0 00 0000+00
SR 19 NB				SR 19 NB
OP ID 02/0019/0280/1347				OP ID 02/0019/0280/1347
NC OHIO RIVER BL			NC OH	OHIO RIVER BL
INTER-BK			INTER-BK	
(SR0065 SEG 0005/2149)				(SR0065 SEG 0004/2095)
LTH AH 000950 BK 000100	0287/0000		0286/0000	LTH AH 000731 BK 000100
057061 FT			057767 FT	
7285/0000			7284/0000	
LTH AH 000100 BK 002184				LTH AH 000100 BK 002200
BMSID 02/0019/0280/1347				BMSID 02/0019/0280/1347
WESTERN AV				WESTERN AV
(TBC)				(TBC)
CHATEAU ST				FROM WEST END BR TO 19
(SR8055 SEG 0750/0000)				(SR8055 SEG 0750/0000)
RAMP RD				65 NB TO WEST END BR
(SR8055 SEG 0010/0438)				(SR8055 SEG 0010/0438)
	0281/2184		0280/2200	
SIGN: 4 CHORD TRUSS				SIGN: 4 CHORD TRUSS
BMSID 02/0019/0280/2005	0281/1975		0280/1982	BMSID 02/0019/0280/2005
				RAMP RD
			0280/1784	(SR8055 SEG 0250/0000)
RAMP RD				
(SR8055 SEG 0510/1061)	0281/1675			
SIGN: 4 CHORD TRUSS				SIGN: 4 CHORD TRUSS
BMSID 02/0019/0280/1705	0281/1665		0280/1682	BMSID 02/0019/0280/1705
0 0 00000 0 00 0000+00				0 0 00000 0 00 0000+00
RAMP H				RAMP H

EXTRACT DATE: 12/28/2024 ROADWAY MANAGEMENT SYSTEM PAGE NUMBER: 43
PRINT DATE: 12/30/2024 SLD COUNTY/SR - ANNUAL PRINT COUNTY: ALLEGHENY

DIR: N TOTAL LEN: 29.145 MI. DIST: 11-1 SR: 19
LEFT MUN: PITTSBURGH C RIGHT MUN: PITTSBURGH C

BMSBG 02/0019/0280/1347 0281/1381		0280/1397 BMSBG 02/0019/0280/1347	BMSBG 02/0019/0280/1347
BMSSEN 02/0019/0280/0126 0281/1336		0280/1347 BMSSEN 02/0019/0280/0126	BMSSEN 02/0019/0280/0126
SIGN: 4 CHORD TRUSS		SIGN: 4 CHORD TRUSS	SIGN: 4 CHORD TRUSS
BMSID 02/0019/0280/0995 0281/0965		0280/0995 BMSID 02/0019/0280/0995	BMSID 02/0019/0280/0995
SIGN: 3 CHORD TRUSS		SIGN: 3 CHORD TRUSS	SIGN: 3 CHORD TRUSS
BMSID 02/0019/0280/0382 0281/0398		0280/0417 BMSID 02/0019/0280/0382	BMSID 02/0019/0280/0382
0 0 00000 0 00 0000+00		0 0 00000 0 00 0000+00	0 0 00000 0 00 0000+00
OHIO RIVER		OHIO RIVER	OHIO RIVER
BMSBG 02/0019/0280/0126 0281/0115		0280/0126 BMSBG 02/0019/0280/0126	BMSBG 02/0019/0280/0126
1 0 00076 4 00 0000+00 054877 FT		055567 FT 1 0 00076 4 00 0000+00	1 0 00076 4 00 0000+00
NC WEST END BR		NC WEST END BR	NC WEST END BR
CARSON ST		CARSON ST	CARSON ST
(SR0837 SEG 0600/0310)		(SR0837 SEG 0600/0310)	(SR0837 SEG 0600/0310)
LENGTH(AH 2184 BK 1047) 0281/0000		0280/0000 LENGTH(AH 2200 BK 1052)	LENGTH(AH 2200 BK 1052)
BMSSEN 02/0060/0004/0100 0251/1021		0250/1022 BMSSEN 02/0019/0250/1013	BMSSEN 02/0019/0250/1013
1 0 00257 4 00 0003+84		0 0 00000 0 00 0000+00	0 0 00000 0 00 0000+00
SAW MILL RUN		NO UNDERPASS INFORMATION	NO UNDERPASS INFORMATION
BMSBG 02/0060/0004/0100 0251/0986		0250/0998 BMSBG 02/0019/0250/1013	BMSBG 02/0019/0250/1013
		0250/0953 024 "DIA CIRC CONCR	024 "DIA CIRC CONCR
		LEN=0035 INSTALLED UNKN	LEN=0035 INSTALLED UNKN
		SIGN: STRUC MOUNTED	SIGN: STRUC MOUNTED
		0250/0948 BMSID 02/0019/0250/0948	BMSID 02/0019/0250/0948
018 "DIA CIRC CONCR			
LEN=0050 INSTALLED UNKN 0251/0930			
NORFOLK SOUTHERN			
OVERPASS IS RR X-ING 0251/0923		0250/0938 NORFOLK SOUTHERN	NORFOLK SOUTHERN
		0250/0860 024 "DIA CIRC CONCR	024 "DIA CIRC CONCR
		LEN=0035 INSTALLED UNKN	LEN=0035 INSTALLED UNKN
018 "DIA CIRC CONCR			
LEN=0050 INSTALLED UNKN 0251/0828			
BMSSEN 02/0019/0250/0558 0251/0615		0250/0659 BMSSEN 02/0019/0250/0558	BMSSEN 02/0019/0250/0558
018 "DIA CIRC CONCR		0250/0642 024 "DIA CIRC CONCR	024 "DIA CIRC CONCR
LEN=0099 INSTALLED UNKN 0251/0603			
0 0 00000 0 00 0000+00			
SR 60 SB			
BMSBG 02/0019/0250/0558 0251/0424		0250/0451 BMSBG 02/0019/0250/0558	BMSBG 02/0019/0250/0558
		0250/0383 024 "DIA CIRC CONCR	024 "DIA CIRC CONCR
		LEN=0035 INSTALLED UNKN	LEN=0035 INSTALLED UNKN
SIGN: 3 CHORD TRUSS		SIGN: 3 CHORD TRUSS	SIGN: 3 CHORD TRUSS
BMSID 02/0019/0246/0000 0251/0279		0250/0298 BMSID 02/0019/0246/0000	BMSID 02/0019/0246/0000
		028 "DIA CIRC CONCR	028 "DIA CIRC CONCR
		LEN=0040 INSTALLED UNKN	LEN=0040 INSTALLED UNKN
1 0 00257 4 00 0002+60 053830 FT		054515 FT 1 0 00257 0 03 0898+74	1 0 00257 0 03 0898+74
LENGTH(AH 1047 BK 1595) 0251/0000		0250/0000 LENGTH(AH 1052 BK 1592)	LENGTH(AH 1052 BK 1592)
SR 0051 SH			
(SR0051 SEG 0441/0000) 0245/1302			
018 "DIA CIRC CONCR			

EXTRACT DATE: 12/28/2024 ROADWAY MANAGEMENT SYSTEM PAGE NUMBER: 42
PRINT DATE: 12/30/2024 SLD COUNTY/SR - ANNUAL PRINT COUNTY: ALLEGHENY

DIR: N TOTAL LEN: 29.145 MI. DIST: 11-1 SR: 19
LEFT MUN: PITTSBURGH C RIGHT MUN: PITTSBURGH C

LEN=0050 INSTALLED UNKN 0245/1085

SIGN: 3 CHORD TRUSS
BMSID 02/0019/0244/0372 0245/0397
1 0 00247 0 02 0693+32 052235 FT
LENGTH(AH 1595 BK 2108) 0245/0000

SIGN: CENTER MOUNTD
BMSID 02/0019/0241/1458 0241/1458

018 "DIA CIRC CONCR
LEN=0099 INSTALLED UNKN 0241/1092

1 0 00247 0 02 0673+09 050127 FT
SIGN: CANTILEVER
BMSID 02/0019/0241/0000
LENGTH(AH 2108 BK 1407) 0241/0000
SIGN: 4 CHORD TRUSS
BMSID 02/0019/0211/0000 0231/1403

018 "DIA CIRC CONCR
LEN=0099 INSTALLED UNKN 0231/1301
SHALER STREET
OP ID 02/3110/0010/0001 0231/1202
WABASH ST
(CITY) 0231/1110
WABASH ST
(CITY) 0231/0970

SIGN: CANTILEVER
BMSID 02/0019/0231/0734 0231/0734

SIGN: 4 CHORD TRUSS
BMSID 02/0019/0231/0703 0231/0703
SIGN: 4 CHORD TRUSS
BMSID 02/0019/0231/0656 0231/0656
TO SR 376 RAMP C RD

0244/0779 SR 0051 SH (SR0051 SEG 0440/0000)
SIGN: 3 CHORD TRUSS
BMSID 02/0019/0244/0372
052923 FT 1 0 00247 0 02 0689+53
0244/0000 LENGTH(AH 1592 BK 2050)
024 "DIA CIRC CONCR
LEN=0020 INSTALLED UNKN

0240/1514

024 "DIA CIRC CONCR
LEN=0040 INSTALLED UNKN

0240/1119

0240/1082 024 "DIA CIRC CONCR
LEN=0020 INSTALLED UNKN
018 "DIA CIRC CONCR
LEN=0020 INSTALLED UNKN
024 "DIA CIRC CONCR
LEN=0020 INSTALLED UNKN
SIGN: CANTILEVER
BMSID 02/0019/0234/0000

0240/0841
0240/0710
0240/0406

050873 FT 1 0 00247 0 02 0669+30
0240/0000 LENGTH(AH 2050 BK 1405)

0230/1347 024 "DIA CIRC CONCR
LEN=0020 INSTALLED UNKN

SHALER STREET
OP ID 02/3110/0010/0001

0230/1220

018 "DIA CIRC CONCR
LEN=0020 INSTALLED UNKN

0230/0907

018 "DIA CIRC CONCR
LEN=0020 INSTALLED UNKN

0230/0732

EXTRACT DATE: 12/28/2024 ROADWAY MANAGEMENT SYSTEM PAGE NUMBER: 41
PRINT DATE: 12/30/2024 SLD COUNTY/SR - ANNUAL PRINT COUNTY: ALLEGHENY

DIR: N TOTAL LEN: 29.145 MI. DIST: 11-1 SR: 19
LEFT MUN: PITTSBURGH C RIGHT MUN: PITTSBURGH C

(SR8037 SEG 0260/0000) 0231/0600
RAMP A 8037 SB
OP ID 02/8037/0250/0053 0231/0456

BMS EN 02/0019/0231/0000 0231/0183
1 0 00247 0 02 0657+02 048720 FT
NC SAW MILL RUN BL
SAW MILL RUN BL INTER-BK
(SR0051 SEG 0431/0816)
SR 0376 EB
BMS BG 02/0019/0231/0000
LTH AH 001407 BK 000100 0231/0000
048720 FT
LTH AH 000100 BK 001211 7221/0000

BANKSVILLE INT/RMP 250 INTER-AHD
(SR8075 SEG 0250/0172) 0211/1211

TO SR 376 RAMP RD
(SR8075 SEG 0260/0000) 0211/1100
018 "DIA CIRC CONCR
LEN=0099 INSTALLED UNKN 0211/1032

SR 0376 EB
OP ID 02/0376/0680/1910 0211/0880
RAMP E RD
(SR8075 SEG 0010/0000) 0211/0778

036 "DIA CIRC CONCR
LEN=0050 INSTALLED UNKN 0211/0654

018 "DIA CIRC CONCR
LEN=0050 INSTALLED UNKN 0211/0285

2 0 02269 0 00 0103+19 047509 FT

0230/0430 TO SR 279S RAMP A RD
(SR8037 SEG 0250/0000)
SIGN: 4 CHORD TRUSS
0230/0333 BMSID 02/0019/0230/0333
SIGN: 4 CHORD TRUSS
0230/0320 BMSID 02/0019/0230/0320
0230/0220 BMS EN 02/0019/0230/0000
049468 FT 1 0 00247 0 02 0657+02
NC SAW MILL RUN BL
INTER-BK SAW MILL RUN BL
(SR0051 SEG 0430/1039)
SR 0376 EB
BMS BG 02/0019/0230/0000
LTH AH 001405 BK 000100
0230/0000 049468 FT
7220/0000 LTH AH 000100 BK 001861
INTER-AHD PENN LINCOLN PY
(SR0376 SEG 0684/0876)
0210/1861 PENN LINCOLN PY
(SR0376 SEG 0684/0876)
SAW MILL RUN
STRUCTURE LENGTH 16 FT
0210/1360 BMSID 02/0019/0210/1521
RAMP E RD
0210/1190 (SR8075 SEG 0010/0677)

018 "DIA CIRC CONCR
LEN=0070 INSTALLED UNKN
RAMP E 8075 NB
0210/0875
0210/0740 OP ID 02/8075/0010/0189

SIGN: 4 CHORD TRUSS
0210/0706 BMSID 02/0019/0210/0706

L SAW MILL
STRUCTURE LENGTH 12 FT
0210/0395 BMSID 02/0019/0210/0395

SIGN: CANTILEVER
0210/0109 BMSID 02/0019/0210/0109

EXTRACT DATE: 12/28/2024 ROADWAY MANAGEMENT SYSTEM PAGE NUMBER: 40
PRINT DATE: 12/30/2024 SLD COUNTY/SR - ANNUAL PRINT COUNTY: ALLEGHENY

DIR: N TOTAL LEN: 29.145 MI. DIST: 11-1 SR: 19
LEFT MUN: PITTSBURGH C RIGHT MUN: PITTSBURGH C

BANKSVILLE AV (CITY) LENGTH(AH 1211 BK 1563) 0211/0000 018 "DIA CIRC CONCR LEN=0010 INSTALLED UNKN 0201/1524 L. SAW MILL STRUCTURE LENGTH 12 FT BMSID 02/0019/0200/1392 0201/1379	047607 FT 2 0 02269 0 00 0103+12 0210/0000 LENGTH(AH 1861 BK 1737)
018 "DIA CIRC CONCR LEN=0010 INSTALLED UNKN 0201/1241	0200/1497 L. SAW MILL STRUCTURE LENGTH 12 FT BMSID 02/0019/0200/1392 018 "DIA CIRC CONCR LEN=0070 INSTALLED UNKN 018 "DIA CIRC CONCR LEN=0050 INSTALLED UNKN
018 "DIA CIRC CONCR LEN=0010 INSTALLED UNKN 0201/0925	0200/1391
018 "DIA CIRC CONCR LEN=0010 INSTALLED UNKN 0201/0638	0200/1261
018 "DIA CIRC CONCR LEN=0010 INSTALLED UNKN 0201/0278	0200/0960 018 "DIA CIRC CONCR LEN=0050 INSTALLED UNKN
018 "DIA CIRC CONCR LEN=0010 INSTALLED UNKN 0201/0149	0200/0664 018 "DIA CIRC CONCR LEN=0050 INSTALLED UNKN
2 0 02269 0 00 0085+63 045946 FT BANKSVILLE AV (CITY) LENGTH(AH 1563 BK 1979) 0201/0000 LEN=0030 INSTALLED UNKN 0191/1979	0200/0302 018 "DIA CIRC CONCR LEN=0050 INSTALLED UNKN
018 "DIA CIRC CONCR LEN=0030 INSTALLED UNKN 0191/1526	0200/0174 018 "DIA CIRC CONCR LEN=0050 INSTALLED UNKN
018 "DIA CIRC CONCR LEN=0099 INSTALLED UNKN 0191/1200 CRANE AV (CNTY)	0200/0070 BANKSVILLE AV (CITY)
018 "DIA CIRC CONCR LEN=0060 INSTALLED UNKN 0191/1038	045870 FT 2 0 02269 0 00 0085+51 0200/0000 LENGTH(AH 1737 BK 1829)
	0190/1655 018 "DIA CIRC CONCR LEN=0050 INSTALLED UNKN
	0190/1420 018 "DIA CIRC CONCR LEN=0050 INSTALLED UNKN
	0190/1050 CRANE AV (CNTY)

EXTRACT DATE: 12/28/2024 ROADWAY MANAGEMENT SYSTEM PAGE NUMBER: 39
PRINT DATE: 12/30/2024 SLD COUNTY/SR - ANNUAL PRINT COUNTY: ALLEGHENY

DIR: N TOTAL LEN: 29.145 MI. DIST: 11-1 SR: 19
LEFT MUN: PITTSBURGH C RIGHT MUN: PITTSBURGH C

018 "DIA CIRC CONCR LEN=0010 INSTALLED UNKN 0191/0702	---	0190/0913	018 "DIA CIRC CONCR LEN=0030 INSTALLED UNKN
L SAW MIL RN STRUCTURE LENGTH 15 FT BMSID 02/0019/0191/0700 0191/0700	>---<	0190/0700	L SAW MIL RN STRUCTURE LENGTH 15 FT BMSID 02/0019/0191/0700
018 "DIA CIRC CONCR LEN=0010 INSTALLED UNKN 0191/0401	---	0190/0517	018 "DIA CIRC CONCR LEN=0025 INSTALLED UNKN
018 "DIA CIRC CONCR LEN=0010 INSTALLED UNKN 0191/0132 OLD BANKSVILLE RD (CITY) 0191/0085	==	0190/0260	018 "DIA CIRC CONCR LEN=0050 INSTALLED UNKN
2 0 02269 0 00 0066+56 043967 FT LENGTH(AH 1979 BK 2140) 0191/0000	==	044041 FT	2 0 02269 0 00 0066+83 GOLDSTROM AV (CITY)
018 "DIA CIRC CONCR LEN=0040 INSTALLED UNKN 0181/1016	---	0190/0000	LENGTH(AH 1829 BK 2249)
L SAW MILL STRUCTURE LENGTH 12 FT BMSID 02/0019/0180/0909 0181/0883	>---<	0180/1917	018 "DIA CIRC CONCR LEN=0050 INSTALLED UNKN
COAST AV (CITY) 0181/0835	==	0180/1627	018 "DIA CIRC CONCR LEN=0025 INSTALLED UNKN
018 "DIA CIRC CONCR LEN=0020 INSTALLED UNKN 0181/0820	---	0180/1626	018 "DIA CIRC CONCR LEN=0002 INSTALLED UNKN
CHAPPEL AV (CITY) 0181/0790	==	0180/1600	018 "DIA CIRC CONCR LEN=0025 INSTALLED UNKN
018 "DIA CIRC CONCR LEN=0020 INSTALLED UNKN 0181/0769	---	0180/1249	018 "DIA CIRC CONCR LEN=0025 INSTALLED UNKN
018 "DIA CIRC CONCR LEN=0020 INSTALLED UNKN 0181/0738	---	0180/0930	L SAW MILL STRUCTURE LENGTH 12 FT BMSID 02/0019/0180/0909
	---	0180/0860	COAST AV (CITY)
	---	0180/0815	CHAPPEL AV (CITY)
	---	0180/0800	018 "DIA CIRC CONCR LEN=0010 INSTALLED UNKN
	---	0180/0500	018 "DIA CIRC CONCR LEN=0025 INSTALLED UNKN

EXTRACT DATE: 12/28/2024 ROADWAY MANAGEMENT SYSTEM PAGE NUMBER: 38
PRINT DATE: 12/30/2024 SLD COUNTY/SR - ANNUAL PRINT COUNTY: ALLEGHENY

DIR: N TOTAL LEN: 29.145 MI. DIST: 11-1 SR: 19
LEFT MUN: PITTSBURGH C RIGHT MUN: PITTSBURGH C

018 "DIA CIRC CONCR LEN=0030 INSTALLED UNKN 0181/0488	---	---	---	0180/0326 018 "DIA CIRC CONCR LEN=0025 INSTALLED UNKN
	---	---	---	0180/0320 018 "DIA CIRC CONCR LEN=0025 INSTALLED UNKN
018 "DIA CIRC CONCR LEN=0030 INSTALLED UNKN 0181/0276	---	---	---	0180/0025 018 "DIA CIRC CONCR LEN=0025 INSTALLED UNKN
2 0 02269 0 00 0044+90 041827 FT OLD BANKSVILLE AV (CITY)				041792 FT 2 0 02269 0 00 0044+54 0180/0000 LENGTH(AH 2249 BK 2536)
LENGTH(AH 2140 BK 2555) 0181/0000	==			
018 "DIA CIRC CONCR LEN=0010 INSTALLED UNKN 0171/2540	---	---	---	
L.SAW MILL STRUCTURE LENGTH 17 FT BMSID 02/0019/0171/2440 0171/2471	>	---	<	0170/2505 L.SAW MILL STRUCTURE LENGTH 17 FT BMSID 02/0019/0171/2440
CARNAHAN RD (CITY)				CARNAHAN RD (CITY)
WENZELL AV (CITY)	00	0000	00	WENZELL AV (CITY)
0171/2295	==	==	==	0170/2265
	---	---	---	0170/2091
	---	---	---	0170/2090
036 "DIA CIRC CONCR LEN=0010 INSTALLED UNKN 0171/1941	---	---	---	048 "DIA CIRC CONCR LEN=0050 INSTALLED UNKN
	---	---	---	0170/1917
036 "DIA CIRC CONCR LEN=0010 INSTALLED UNKN 0171/1636	---	---	---	018 "DIA CIRC CONCR LEN=0050 INSTALLED UNKN
	---	---	---	0170/1608
018 "DIA CIRC CONCR LEN=0020 INSTALLED UNKN 0171/1418	---	---	---	
018 "DIA CIRC CONCR LEN=0030 INSTALLED UNKN 0171/1000	---	---	---	0170/0988 018 "DIA CIRC CONCR LEN=0010 INSTALLED UNKN
	---	---	---	
018 "DIA CIRC CONCR LEN=0099 INSTALLED UNKN 0171/0830	---	---	---	0170/0823 018 "DIA CIRC CONCR LEN=0005 INSTALLED UNKN
	---	---	---	
018 "DIA CIRC CONCR LEN=0040 INSTALLED UNKN 0171/0560	---	---	---	0170/0559 018 "DIA CIRC CONCR LEN=0060 INSTALLED UNKN
	---	---	---	
018 "DIA CIRC CONCR				

EXTRACT DATE: 12/28/2024 ROADWAY MANAGEMENT SYSTEM PAGE NUMBER: 37
PRINT DATE: 12/30/2024 SLD COUNTY/SR - ANNUAL PRINT COUNTY: ALLEGHENY

DIR: N TOTAL LEN: 29.145 MI. DIST: 11-1 SR: 19
LEFT MUN: PITTSBURGH C RIGHT MUN: PITTSBURGH C

LEN=0040	INSTALLED	UNKN	0171/0078	0170/0050	018 "DIA CIRC CONCR
				039256 FT	LEN=0010 INSTALLED UNKN
2 0 02269 0 00 0019+29					2 0 02269 0 00 0019+70
POTOMAC AV					LITTLE SAW MILL RUN
(CNTY)					STRUCTURE LENGTH 11 FT
					BMSID 02/0019/0170/0000
					POTOMAC AV
					(CNTY)
LENGTH(AH 2555 BK 1671)			0171/0000	0170/0000	LENGTH(AH 2536 BK 1844)
					020 "DIA CIRC CONCR
					LEN=0010 INSTALLED UNKN
				0160/1790	024 "DIA CIRC CONCR
					LEN=0010 INSTALLED UNKN
				0160/1586	024 "DIA CIRC CONCR
					LEN=0010 INSTALLED UNKN
				0160/1463	036 "DIA CIRC CONCR
					LEN=0010 INSTALLED UNKN
				0160/1399	LEN=0010 INSTALLED UNKN
018 "DIA CIRC CONCR					
LEN=0010 INSTALLED UNKN			0161/1254		
018 "DIA CIRC CONCR					
LEN=0010 INSTALLED UNKN			0161/1188		
				0160/1030	018 "DIA CIRC CONCR
					LEN=0010 INSTALLED UNKN
				0160/0834	018 "DIA CIRC CONCR
018 "DIA CIRC CONCR					LEN=0070 INSTALLED UNKN
LEN=0010 INSTALLED UNKN			0161/0625		
				0160/0545	018 "DIA CIRC CONCR
018 "DIA CIRC CONCR					LEN=0070 INSTALLED UNKN
LEN=0050 INSTALLED UNKN			0161/0334		
					MCMONAGLE AV
					(CNTY)
				0160/0150	
018 "DIA CIRC CONCR					
LEN=0025 INSTALLED UNKN			0161/0120		
				037412 FT	2 0 02269 0 00 0000+00
2 0 02269 0 00 0000+00					NC BANKSVILLE RD
NC BANKSVILLE RD					
MCMONAGLE AV					DORMONT AV
(CNTY)					(TWP)
					PITTSBURGH
					DORMONT B
LENGTH(AH 1671 BK 2225)			0161/0000	0160/0000	LENGTH(AH 1844 BK 2072)
DORMONT AV					
(TWP)					
PITTSBURGH					

EXTRACT DATE: 12/28/2024 ROADWAY MANAGEMENT SYSTEM PAGE NUMBER: 36
PRINT DATE: 12/30/2024 SLD COUNTY/SR - ANNUAL PRINT COUNTY: ALLEGHENY

DIR: N TOTAL LEN: 29.145 MI. DIST: 11-1 SR: 19
LEFT MUN: PITTSBURGH C RIGHT MUN: PITTSBURGH C

MT LEBANON T 0151/2105
LC FROM DORMONT AV 0151/1987
(CONN)

018 "DIA CIRC CONCR
LEN=0010 INSTALLED UNKN 0151/1930
018 "DIA CIRC CONCR
LEN=0382 INSTALLED UNKN 0151/1627
018 "DIA CIRC CONCR
LEN=0050 INSTALLED UNKN 0151/1376
018 "DIA CIRC CONCR
LEN=0050 INSTALLED UNKN 0151/1130
HELEN DR
(TWP) 0151/0904
018 "DIA CIRC CONCR
LEN=0040 INSTALLED UNKN 0151/0435

2 0 02347 0 00 0022+02 035376 FT
NC MCFARLAND RD

MCFARLAND RD
(SR3119 SEG 0010/2150)
BEVERLY RD INTER-BK
(CNTY)
MFC BEGIN = B
LTH AH 002225 BK 000100 0151/0000
035376 FT

COCHRAN RD
(SR0121 SEG 0010/0000)
BEVERLY RD
(CNTY) 0140/0907

MCCULLY ST
(TWP) 0140/0335

BEAVER PL
(TWP) 0140/0185
034469 FT

0150/1979 018 "DIA CIRC CONCR
LEN=0010 INSTALLED UNKN
0150/1960 LC TO DORMONT AV
(CONN)

0150/0900 HELEN DR
(TWP)

0150/0078 018 "DIA CIRC CONCR
LEN=0050 INSTALLED UNKN
035340 FT 2 0 02347 0 00 0022+02
NC MCFARLAND RD

MCFARLAND RD
(SR3119 SEG 0010/2150)
BEVERLY RD
(CNTY)
MFC BEGIN = B
LTH AH 002072 BK 000100

0150/0000 035340 FT
7144/0000
INTER-AHD
0140/0907 MT LEBANON T
0140/0605 ROYCE AV
(TWP)

0140/0305 MCCULLY ST
(TWP)

034433 FT 2 0 02235 0 01 0049+09
BOWER HILL RD
(TWP)

0140/0000 LENGTH(AH 0907 BK 3020)
018 "DIA CIRC CONCR
0130/3005 LEN=0099 INSTALLED UNKN

EXTRACT DATE: 12/28/2024 ROADWAY MANAGEMENT SYSTEM PAGE NUMBER: 35
PRINT DATE: 12/30/2024 SLD COUNTY/SR - ANNUAL PRINT COUNTY: ALLEGHENY

DIR: N TOTAL LEN: 29.145 MI. DIST: 11-1 SR: 19
LEFT MUN: MT LEBANON T RIGHT MUN: MT LEBANON T

BOWER AL
(TWP)

0130/2870

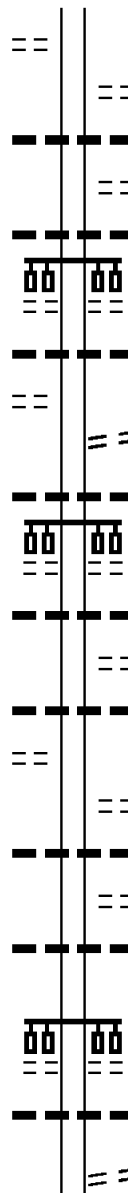
SERPENTINE DR
(TWP)

0130/1915

ATLANTA DR
(TWP)

0130/0790

031449 FT



0130/2690 NAVATO PL
(TWP)
018 "DIA CIRC CONCR
LEN=0040 INSTALLED UNKN
LANDSDALE PL
0130/2445 (TWP)
018 "DIA CIRC CONCR
LEN=0030 INSTALLED UNKN
ALTOONA PL
(TWP)
0130/2210 018 "DIA CIRC CONCR
0130/2047 LEN=0030 INSTALLED UNKN

0130/1605 ACADEMY AV
(TWP)
018 "DIA CIRC CONCR
0130/1370 LEN=0099 INSTALLED UNKN
CEDAR BL
(TWP)
0130/1255 018 "DIA CIRC CONCR
0130/1160 LEN=0030 INSTALLED UNKN
ATLANTA DR
(TWP)
018 "DIA CIRC CONCR
0130/0866 LEN=0030 INSTALLED UNKN

0130/0585 BAYWOOD AV
(TWP)
018 "DIA CIRC CONCR
0130/0539 LEN=0035 INSTALLED UNKN
MAGNOLIA PL
(TWP)
0130/0265 018 "DIA CIRC CONCR
0130/0200 LEN=0035 INSTALLED UNKN
031413 FT 2 0 02235 0 01 0079+35
LEBANON AV
(TWP)
5 0130/0000 LENGTH(AH 3020 BK 1444)
018 "DIA CIRC CONCR
0120/1300 LEN=0030 INSTALLED UNKN
MIAMI AV
(TWP)
018 "DIA CIRC CONCR

EXTRACT DATE: 12/28/2024 ROADWAY MANAGEMENT SYSTEM PAGE NUMBER: 34
PRINT DATE: 12/30/2024 SLD COUNTY/SR - ANNUAL PRINT COUNTY: ALLEGHENY

DIR: N TOTAL LEN: 29.145 MI. DIST: 11-1 SR: 19
LEFT MUN: MT LEBANON T RIGHT MUN: MT LEBANON T

				0120/0882	LEN=0030	INSTALLED UNKN
					FLORIDA AV	
				0120/0465	(TWP)	
				0120/0460	018 "DIA CIRC CONCR	
					LEN=0030	INSTALLED UNKN
				0120/0353	018 "DIA CIRC CONCR	
					LEN=0030	INSTALLED UNKN
				0120/0100	018 "DIA CIRC CONCR	
					LEN=0030	INSTALLED UNKN
	030005 FT			029969 FT	2 0 02235 0 01 0094+18	
					WASHINGTON RD	
					(SR3069 SEG 0011/0000)	
					(SR3069 SEG 0010/0000)	
				NC CO	CHHRAN RD	
					MFC BEGIN = B	
MAIN ENTRANCE DR				0120/0000	LENGTH(AH 1444 BK 2493)	
(TWP)					MAIN ENTRANCE DR	
	0111/2325			0110/2295	(TWP)	
				018 "DIA CIRC CONCR		
VERNON DR				0110/1943	LEN=0050	INSTALLED UNKN
(TWP)	0111/1910				VERNON DR	
MAYFAIR DR				0110/1890	(TWP)	
(TWP)	0111/1685				MAYFAIR DR	
				0110/1670	(TWP)	
018 "DIA CIRC CONCR				018 "DIA CIRC CONCR		
LEN=0050	0111/1547			0110/1538	LEN=0050	INSTALLED UNKN
INSTALLED UNKN					018 "DIA CIRC CONCR	
				0110/1267	LEN=0050	INSTALLED UNKN
018 "DIA CIRC CONCR						
LEN=0050	0111/1270			0110/0970	018 "DIA CIRC CONCR	
INSTALLED UNKN					LEN=0050	INSTALLED UNKN
018 "DIA CIRC CONCR						
LEN=0050	0111/0979			0110/0830	PARK ENTRANCE DR	
INSTALLED UNKN					(TWP)	
PARK ENTRANCE DR	0111/0840			0110/0764	018 "DIA CIRC CONCR	
(TWP)					LEN=0050	INSTALLED UNKN
018 "DIA CIRC CONCR				0110/0535	BEADLING RD	
LEN=0050	0111/0769				(TWP)	
INSTALLED UNKN				018 "DIA CIRC CONCR		
BEADLING RD	0111/0545			0110/0500	LEN=0050	INSTALLED UNKN
(TWP)				027476 FT	1 0 00806 0 02 0156+51	
					WOODHAVEN DR	
1 0 00806 0 02 0156+75 027488 FT						
WOODHAVEN DR						

EXTRACT DATE: 12/28/2024 ROADWAY MANAGEMENT SYSTEM PAGE NUMBER: 33
PRINT DATE: 12/30/2024 SLD COUNTY/SR - ANNUAL PRINT COUNTY: ALLEGHENY

DIR: N TOTAL LEN: 29.145 MI. DIST: 11-1 SR: 19
LEFT MUN: MT LEBANON T RIGHT MUN: MT LEBANON T

(TWP)						(TWP)
CRESTVUE MANOR DR						CRESTVUE MANOR DR
(TWP)						(TWP)
LENGTH(AH 2517 BK 3036)	0111/0000	==	==	==	0110/0000	LENGTH(AH 2493 BK 3073)
LONGUEVUE DR						LONGUEVUE DR
(TWP)						(TWP)
	0101/2972	==	==	==	0100/3010	
ROCKLYNN PL					0100/2855	018 "DIA CIRC CONCR
(TWP)	0101/2780	==	==	==	0100/2820	LEN=0050 INSTALLED UNKN
018 "DIA CIRC CONCR						ROCKLYNN PL
LEN=0050 INSTALLED UNKN	0101/2760	==	==	==		(TWP)
SUNNYHILL DR						SUNNYHILL DR
(TWP)						(TWP)
ST CLAIR DR						ST CLAIR DR
(TWP)						(TWP)
STANDISH BL	0101/2302	==	==	==	0100/2345	STANDISH BL
(TWP)	0101/2058	==	==	==	0100/2110	(TWP)
LC FOR STANDISH BL	0101/1843	==	==	==		LC FOR STANDISH BL
(CONN)					0100/1853	(CONN)
					0100/1780	FROM 3042/0010 SH
MT LEBANON BL						(CONN)
(SR3042 SEG 0010/0000)	0101/1623	==	==	==	0100/1660	MT LEBANON BL
					0100/1593	(SR3042 SEG 0010/0000)
					0100/1565	018 "DIA CIRC CONCR
					0100/1329	LEN=0050 INSTALLED UNKN
					0100/1290	TO 3042/0010 SH
TERRACE DR	0101/1272	==	==	==		(CONN)
(TWP)						018 "DIA CIRC CONCR
018 "DIA CIRC CONCR					0100/0170	LEN=0050 INSTALLED UNKN
LEN=0050 INSTALLED UNKN	0101/0540	==	==	==		
018 "DIA CIRC CONCR					024403 FT	1 0 00806 0 02 0125+10
LEN=0050 INSTALLED UNKN	0101/0161	==	==	==	0100/0000	LENGTH(AH 3073 BK 3774)
1 0 00806 0 02 0125+56 024452 FT					0090/3639	018 "DIA CIRC CONCR
LENGTH(AH 3036 BK 3826)	0101/0000	==	==	==		LEN=0050 INSTALLED UNKN
						ORDALE BL
ORDALE BL						

EXTRACT DATE: 12/28/2024 ROADWAY MANAGEMENT SYSTEM PAGE NUMBER: 32
PRINT DATE: 12/30/2024 SLD COUNTY/SR - ANNUAL PRINT COUNTY: ALLEGHENY

DIR: N TOTAL LEN: 29.145 MI. DIST: 11-1 SR: 19
LEFT MUN: MT LEBANON T RIGHT MUN: MT LEBANON T

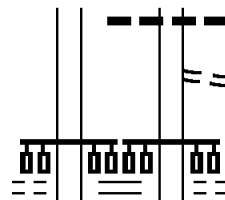
(TWP)	0091/3265	==	==	==	0090/3213 (TWP)
TO 3038/0031 SH					
(CONN)	0091/2319	==			
PAINTERS RUN					PAINTERS RUN
STRUCTURE LENGTH 8 FT					STRUCTURE LENGTH 8 FT
BMSID 02/0019/0090/2324	0091/2275	>-----<			0090/2324 BMSID 02/0019/0090/2324
		----			018 "DIA CIRC CONCR
018 "DIA CIRC CONCR					LEN=0050 INSTALLED UNKN
LEN=0010 INSTALLED UNKN	0091/2270	----			
					FROM 3038/0041 SH
GILKESON RD					(CONN)
(SR3038 SEG 0031/3073)					GILKESON RD
CONNOR RD					(SR3038 SEG 0030/3011)
(SR3038 SEG 0031/3073)	0091/2143	==	==	==	CONNOR RD
FROM 3038/0030 SH					(SR3038 SEG 0030/3011)
(CONN)	0091/2046	==			
					TO 3038/0040 SH
018 "DIA CIRC CONCR					(CONN)
LEN=0010 INSTALLED UNKN	0091/1888	----			
018 "DIA CIRC CONCR					
LEN=0050 INSTALLED UNKN	0091/1589	----			
HIGHLAND RD					
(TWP)	0091/1493	==			
ABBEEVILLE RD					ABBEEVILLE RD
(TWP)		00 0000 00			(TWP)
	0091/1065	==	==		0090/1025
018 "DIA CIRC CONCR					018 "DIA CIRC CONCR
LEN=0099 INSTALLED UNKN	0091/0930	----			LEN=0025 INSTALLED UNKN
018 "DIA CIRC CONCR					
LEN=0099 INSTALLED UNKN	0091/0830	----			018 "DIA CIRC CONCR
					LEN=0050 INSTALLED UNKN
018 "DIA CIRC CONCR					
LEN=0099 INSTALLED UNKN	0091/0495	----			018 "DIA CIRC CONCR
					LEN=0050 INSTALLED UNKN
018 "DIA CIRC CONCR					
LEN=0099 INSTALLED UNKN	0091/0261	----			018 "DIA CIRC CONCR
					LEN=0025 INSTALLED UNKN
1 0 00806 0 01 0085+02 020626 FT					1 0 00806 0 01 0084+71
MT LEBANON					MT LEBANON
BETHEL PARK B					BETHEL PARK B
LENGTH(AH 3826 BK 1263)	0091/0000	5			0090/0033
					020629 FT
					0090/0000
					018 "DIA CIRC CONCR

EXTRACT DATE: 12/28/2024 ROADWAY MANAGEMENT SYSTEM PAGE NUMBER: 31
PRINT DATE: 12/30/2024 SLD COUNTY/SR - ANNUAL PRINT COUNTY: ALLEGHENY

DIR: N TOTAL LEN: 29.145 MI. DIST: 11-1 SR: 19
LEFT MUN: BETHEL PARK B RIGHT MUN: BETHEL PARK B

HIGHLAND RD
(TWP)
HIGHLAND RD
(TWP)

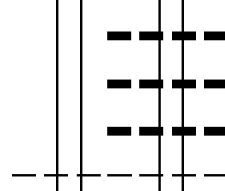
0085/0932



0084/1240 LEN=0020 INSTALLED UNKN
LC FROM HIGHLAND RD
0084/1030 (CONN)
HIGHLAND RD
(TWP)
HIGHLAND RD
(TWP)

BETHEL PARK
UPPER ST CLAIR T

0085/0157



0084/0940 018 "DIA CIRC CONCR
LEN=0020 INSTALLED UNKN
0084/0850 018 "DIA CIRC CONCR
LEN=0020 INSTALLED UNKN
0084/0571 018 "DIA CIRC CONCR
LEN=0020 INSTALLED UNKN
0084/0350 018 "DIA CIRC CONCR
LEN=0020 INSTALLED UNKN
BETHEL PARK
UPPER ST CLAIR T

1 0 00806 0 01 0071+15 019363 FT
FORT COUCH RD
(TWP)

FORT COUCH RD
(SR3036 SEG 0030/2783)
LENGTH(AH 1263 BK 2579)

0085/0000



0084/0194 LC FROM FORT COUCH RD
(CONN)
0084/0100 1 0 00806 0 01 0072+81
019279 FT FORT COUCH RD
(TWP)

018 "DIA CIRC CONCR
LEN=0010 INSTALLED UNKN
FROM 3036/0030 SH
(CONN)

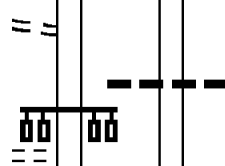
0081/2427



0084/0000 018 "DIA CIRC CONCR
LEN=0261 INSTALLED UNKN
0080/2359

SIENA DR
(PRDR)

0081/1851



0080/2046 018 "DIA CIRC CONCR
LEN=0228 INSTALLED UNKN

CONCOURSE DR
(PRDR)

0081/1847



LC FR SIENA DR
(CONN)

0081/1782



SIENA DR
(PRDR)
CONCOURSE DR
(PRDR)



0080/1718 018 "DIA CIRC CONCR
LEN=0154 INSTALLED UNKN
0080/1252 018 "H 18 "W CON BOX CUL
LEN=0025 INSTALLED UNKN
0080/1088

DIR: N TOTAL LEN: 29.145 MI. DIST: 11-1 SR: 19
LEFT MUN: UPPER ST CLAIR T RIGHT MUN: UPPER ST CLAIR T

FIELDGATE DR (TWP) VILLAGE DR (TWP)					0080/0786	018 "DIA CIRC METAL LEN=0300 INSTALLED UNKN FIELDGATE DR (TWP) VILLAGE DR (TWP)
018 "DIA CIRC CONCR LEN=0010 INSTALLED UNKN	0081/0478	==	==	==	0080/0451	
LC TO SIENA DR (CONN)	0081/0193	==			0080/0311	LC TO VILLAGE DR (CONN)
1 0 00806 0 01 0045+82 016784 FT LENGTH(AH 2579 BK 3379)	0081/0000	==			016841 FT 1 0 00806 0 01 0047+62 0080/0000	LENGTH(AH 2438 BK 3406)
018 "DIA CIRC CONCR LEN=0035 INSTALLED UNKN	0071/3342	==				
018 "DIA CIRC CONCR LEN=0050 INSTALLED UNKN	0071/3007	==				
					0070/2868	024 "DIA CIRC CONCR LEN=0010 INSTALLED UNKN
					0070/2670	018 "DIA CIRC CONCR LEN=0104 INSTALLED UNKN
					0070/2566	018 "DIA CIRC CONCR LEN=0025 INSTALLED UNKN
ORR RD (TWP)	0071/2580	==	==		0070/2508	ORR RD (TWP)
018 "DIA CIRC CONCR LEN=0050 INSTALLED UNKN	0071/2350	==			0070/2234	018 "DIA CIRC CONCR LEN=0025 INSTALLED UNKN
018 "DIA CIRC CONCR LEN=0050 INSTALLED UNKN	0071/2034	==				
018 "DIA CIRC CONCR LEN=0050 INSTALLED UNKN	0071/1826	==			0070/1710	018 "DIA CIRC CONCR LEN=0025 INSTALLED UNKN
DEVONWOOD DR (TWP)					0070/1657	LC FROM BROOKSIDE BL (CONN) DEVONWOOD DR (TWP)
BROOKSIDE BL (TWP)	0071/1660	==	==	==	0070/1578	BROOKSIDE BL (TWP)
					0070/1556	018 "DIA CIRC CONCR LEN=0020 INSTALLED UNKN
018 "DIA CIRC CONCR LEN=0010 INSTALLED UNKN	0071/0900	==			0070/1078	018 "DIA CIRC CONCR LEN=0020 INSTALLED UNKN

EXTRACT DATE: 12/28/2024 ROADWAY MANAGEMENT SYSTEM PAGE NUMBER: 29
PRINT DATE: 12/30/2024 SLD COUNTY/SR - ANNUAL PRINT COUNTY: ALLEGHENY

DIR: N TOTAL LEN: 29.145 MI. DIST: 11-1 SR: 19
LEFT MUN: UPPER ST CLAIR T RIGHT MUN: UPPER ST CLAIR T

018 "DIA CIRC CONCR LEN=0010 INSTALLED UNKN 0071/0596	0070/0837	018 "DIA CIRC CONCR LEN=0025 INSTALLED UNKN
018 "DIA CIRC CONCR LEN=0010 INSTALLED UNKN 0071/0341	0070/0536	018 "DIA CIRC CONCR LEN=0025 INSTALLED UNKN
018 "DIA CIRC CONCR LEN=0050 INSTALLED UNKN 0071/0017	0070/0380	018 "DIA CIRC CONCR LEN=0025 INSTALLED UNKN
1 0 00806 0 00 0010+80 013405 FT LENGTH(AH 3379 BK 1173) 0071/0000	013435 FT 0070/0000	1 0 00806 0 00 0011+98 LENGTH(AH 3406 BK 1250)
018 "DIA CIRC CONCR LEN=0010 INSTALLED UNKN 0061/0939	0060/0982	018 "DIA CIRC CONCR LEN=0050 INSTALLED UNKN
018 "DIA CIRC CONCR LEN=0010 INSTALLED UNKN 0061/0433	0060/0626 0060/0480	018 "DIA CIRC CONCR LEN=0050 INSTALLED UNKN 018 "DIA CIRC CONCR LEN=0086 INSTALLED UNKN
018 "DIA CIRC CONCR LEN=0010 INSTALLED UNKN 0061/0159	0060/0280 0060/0210	RAMP RD (SR8047 SEG 0750/0416) RAMP RD (SR8047 SEG 0760/0000)
BMS EN 02/0019/0060/0000 0061/0077 2 0 02057 0 00 0122+47 012232 FT SR 3004 MCMURRAY RD BMSBG 02/0019/0060/0000 LENGTH(AH 1173 BK 2393) 0061/0000 RAMP RD (SR8047 SEG 0260/0000) 0051/2195 RAMP RD (SR8047 SEG 0250/0478) 0051/2115	0060/0078 0060/0077 012185 FT 0060/0000	018 "DIA CIRC CONCR LEN=0050 INSTALLED UNKN BMS EN 02/0019/0060/0000 2 0 02057 0 00 0122+47 SR 3004 MCMURRAY RD BMSBG 02/0019/0060/0000 LENGTH(AH 1250 BK 2377)
018 "DIA CIRC CONCR LEN=0010 INSTALLED UNKN 0051/1188	0050/1482	018 "DIA CIRC CONCR LEN=0070 INSTALLED UNKN
018 "DIA CIRC CONCR LEN=0050 INSTALLED UNKN 0051/0882	0050/1283	018 "DIA CIRC CONCR LEN=0070 INSTALLED UNKN

EXTRACT DATE: 12/28/2024 ROADWAY MANAGEMENT SYSTEM PAGE NUMBER: 28
PRINT DATE: 12/30/2024 SLD COUNTY/SR - ANNUAL PRINT COUNTY: ALLEGHENY

DIR: N TOTAL LEN: 29.145 MI. DIST: 11-1 SR: 19
LEFT MUN: UPPER ST CLAIR T RIGHT MUN: UPPER ST CLAIR T

LAMBETH DR (TWP)					0050/0626	018 "DIA CIRC CONCR LEN=0287 INSTALLED UNKN
2 0 02057 0 00 0098+75 0051/0589	==	==			0050/0592	LAMBETH DR
COUNTRY CLUB					009808 FT	(TWP)
OP ID 02/3002/0010/0000						2 0 02057 0 00 0098+75
LENGTH(AH 2393 BK 3131)						COUNTRY CLUB
SOUTHERN HILANDS DR					0050/0000	OP ID 02/3002/0010/0000
(TWP)						LENGTH(AH 2377 BK 3158)
SOUTHERN HILANDS DR					0041/2797	
(TWP)						SOUTHERN HILANDS DR
018 "DIA CIRC CONCR					0041/2755	(TWP)
LEN=0050 INSTALLED UNKN					0040/2780	
0041/2716						025 "DIA CIRC CONCR
					0040/2085	LEN=0060 INSTALLED UNKN
					0040/1830	018 "DIA CIRC CONCR
018 "H 18"W CON BOX CUL						LEN=0060 INSTALLED UNKN
LEN=0010 INSTALLED UNKN						
OLD WASHINGTON RD						OLD WASHINGTON RD
(TWP)						(TWP)
OLD WASHINGTON RD						OLD WASHINGTON RD
(TWP)					0041/1310	(TWP)
						022 "DIA CIRC CONCR
					0040/1235	LEN=0070 INSTALLED UNKN
					0040/0873	018 "DIA CIRC CONCR
					0040/0312	LEN=0070 INSTALLED UNKN
024 "DIA CIRC CONCR						
LEN=0010 INSTALLED UNKN					0040/0090	018 "DIA CIRC CONCR
0041/0282					006650 FT	LEN=0070 INSTALLED UNKN
					0040/0000	2 0 02057 0 00 0067+72
2 0 02057 0 00 0067+87 006708 FT						LENGTH(AH 3158 BK 2690)
LENGTH(AH 3131 BK 2594)					0030/2417	012 "DIA CIRC CONCR
0041/0000						LEN=0030 INSTALLED UNKN
018 "DIA CIRC CONCR						CHAPELWOOD DR
LEN=0010 INSTALLED UNKN					0030/1813	(TWP)
0031/2198					0030/1569	018 "DIA CIRC CONCR
018 "DIA CIRC CONCR					0030/1273	LEN=0030 INSTALLED UNKN
LEN=0050 INSTALLED UNKN						018 "DIA CIRC CONCR
0031/1970						LEN=0070 INSTALLED UNKN
CHAPELWOOD DR						018 "DIA CIRC CONCR
(TWP)						
0031/1659						

EXTRACT DATE: 12/28/2024 ROADWAY MANAGEMENT SYSTEM PAGE NUMBER: 27
PRINT DATE: 12/30/2024 SLD COUNTY/SR - ANNUAL PRINT COUNTY: ALLEGHENY

DIR: N TOTAL LEN: 29.145 MI. DIST: 11-1 SR: 19
LEFT MUN: UPPER ST CLAIR T RIGHT MUN: UPPER ST CLAIR T

2 0 02057 0 00 0041+40 004114 FT		0030/1035 LEN=0070 INSTALLED UNKN
LENGTH(AH 2594 BK 2001) 0031/0000		003960 FT 2 0 02057 0 00 0041+96
018 "DIA CIRC CONCR		0030/0000 LENGTH(AH 2690 BK 2103)
LEN=0050 INSTALLED UNKN 0021/1783		
024 "DIA CIRC CONCR		
LEN=0035 INSTALLED UNKN 0021/1437		
BOYCE RD		BOYCE RD
(T335)		(T335)
BOYCE RD		BOYCE RD
(SR3006 SEG 0060/1904)		(SR3006 SEG 0060/1904)
0021/1021		0020/1271
018 "DIA CIRC CONCR		
LEN=0050 INSTALLED UNKN 0021/1012		
036 "DIA CIRC CONCR		
LEN=0050 INSTALLED UNKN 0021/0839		
018 "DIA CIRC CONCR		
LEN=0050 INSTALLED UNKN 0021/0392		
2 0 02057 0 00 0021+76 002113 FT		001857 FT 2 0 02057 0 00 0020+93
LENGTH(AH 2001 BK 2113) 0021/0000		0020/0000 LENGTH(AH 2103 BK 1857)
018 "DIA CIRC CONCR		0010/1033 018 "DIA CIRC METAL
LEN=0050 INSTALLED UNKN 0011/0683		LEN=0060 INSTALLED UNKN
OLD WASHINGTON RD		
(TWP)		0010/0510 OLD WASHINGTON RD
018 "DIA CIRC CONCR		(TWP)
LEN=0050 INSTALLED UNKN 0011/0431		
018 "DIA CIRC CONCR		
LEN=0050 INSTALLED UNKN 0011/0355		
CIRCLE DR		0010/0328 CIRCLE DR
(TWP)		(TWP)
BR BRUSH RUN		BR BRUSH RUN
STRUCTURE LENGTH 20 FT		STRUCTURE LENGTH 20 FT
BMSID 02/0019/0010/0246 0011/0251		BMSID 02/0019/0010/0246
024 "DIA CIRC CONCR		
LEN=0035 INSTALLED UNKN 0011/0236		
018 "DIA CIRC CONCR		
LEN=0050 INSTALLED UNKN 0011/0050		
2 0 02057 0 00 0000+00 000000 FT		000000 FT 2 0 02057 0 00 0000+00
NC WASHINGTON RD		NC WASHINGTON RD
WASHINGTON RD		INTER-BK WASHINGTON RD
(SR0019 SEG 0601/2279)		(SR0019 SEG 0600/2250)
MFC BEGIN = B		MFC BEGIN = B
LENGTH(AH 2113 BK 0000) 0011/0000		BK-WASHINGTON (62)
		0010/0000 LENGTH(AH 1857 BK 0000)

EXTRACT DATE: 12/28/2024 ROADWAY MANAGEMENT SYSTEM PAGE NUMBER: 26
PRINT DATE: 12/30/2024 SLD COUNTY/SR - ANNUAL PRINT COUNTY: ALLEGHENY
DIR: N TOTAL LEN: 20.610 MI. DIST: 11-1 SR: 8
LEFT MUN: RICHLAND T RIGHT MUN: RICHLAND T

AH-BUTLER (10) 108779 FT
WILLIAM FLYNN HW INTER-AHD
(SR0008 SEG 0011/0000) 0461/1775

012 "DIA CIRC CONCR
LEN=0099 INSTALLED UNKN 0461/1333
018 "DIA CIRC CONCR
LEN=0099 INSTALLED UNKN 0461/1089
024 "DIA CIRC CONCR
LEN=0050 INSTALLED UNKN 0461/0651

BURKS LN
(TWP) 0461/0494
BR.GLADE RUN
STRUCTURE LENGTH 14 FT
BMSID 02/0008/0460/0385 0461/0363

1 0 00072 0 02 0685+55 107004 FT
LENGTH(AH 1775 BK 3399) 0461/0000

GLASGOW RD
(T729) 0451/3030
024 "DIA CIRC CONCR
LEN=0048 INSTALLED UNKN 0451/2783
018 "DIA CIRC CONCR
LEN=0050 INSTALLED UNKN 0451/2599
018 "DIA CIRC CONCR
LEN=0050 INSTALLED UNKN 0451/2386
CUNNINGHAM RD
(TWP)
SANDY HILL RD
(T729) 0451/2003

018 "DIA CIRC CONCR
LEN=0048 INSTALLED UNKN 0451/1529

108822 FT
INTER-AHD WILLIAM FLYNN HW
0460/1875 (SR0008 SEG 0010/0000)

0460/0465 BURKS LN
(TWP)

BR.GLADE RUN
STRUCTURE LENGTH 14 FT
BMSID 02/0008/0460/0385 0460/0362
018 "DIA CIRC CONCR
LEN=0005 INSTALLED UNKN
1 0 00072 0 02 0685+35
106947 FT 0460/0000
LENGTH(AH 1875 BK 3430)
024 "DIA CIRC CONCR
LEN=0180 INSTALLED UNKN
GLASGOW RD
(T729) 0450/3250
0450/3010

CUNNINGHAM RD
(TWP)
SANDY HILL RD
(T729)

0450/2020

EXTRACT DATE: 12/28/2024 ROADWAY MANAGEMENT SYSTEM PAGE NUMBER: 25
PRINT DATE: 12/30/2024 SLD COUNTY/SR - ANNUAL PRINT COUNTY: ALLEGHENY

DIR: N TOTAL LEN: 20.610 MI. DIST: 11-1 SR: 8
LEFT MUN: RICHLAND T RIGHT MUN: RICHLAND T

012 "DIA CIRC CONCR LEN=0099 INSTALLED UNKN 0451/1207	0450/1506	018 "DIA CIRC CONCR LEN=0060 INSTALLED UNKN
HECKERT RD (T760)	0450/1171	018 "DIA CIRC CONCR LEN=0040 INSTALLED UNKN HECKERT RD (T760)
0451/1103	0450/1109	018 "DIA CIRC CONCR LEN=0040 INSTALLED UNKN
018 "DIA CIRC CONCR LEN=0099 INSTALLED UNKN 0451/0849	0450/0878	018 "DIA CIRC CONCR LEN=0040 INSTALLED UNKN
018 "DIA CIRC CONCR LEN=0099 INSTALLED UNKN 0451/0709	0450/0729	018 "DIA CIRC CONCR LEN=0040 INSTALLED UNKN
012 "DIA CIRC CONCR LEN=0099 INSTALLED UNKN 0451/0464		
018 "DIA CIRC CONCR LEN=0099 INSTALLED UNKN 0451/0289		
1 0 00072 0 02 0655+06 103605 FT LENGTH(AH 3399 BK 2924) 0451/0000	103517 FT 1 0 00072 0 02 0653+70 0450/0000 LENGTH(AH 3430 BK 2921)	
WILLOW CREEK DR (TWP) 0441/2300	0440/2285	WILLOW CREEK DR (TWP)
012"H 24"W CON BOX CUL LEN=0099 INSTALLED UNKN 0441/2271		
018 "DIA CIRC CONCR LEN=0048 INSTALLED UNKN 0441/1946		
(APRA) SHAULL EQUIPMENT SHAULL EQUIPMENT CO RD 0441/1865	POI POI	(APRA) SHAULL EQUIPMENT SHAULL EQUIPMENT CO RD
(PRDR) 0441/1865	0440/1865	(PRDR)
LEGION DR 0441/1635	0440/1635	LEGION DR
(T836)		(T836)
024"H 18"W CON BOX CUL LEN=0090 INSTALLED UNKN 0441/1332		
018 "DIA CIRC CONCR LEN=0099 INSTALLED UNKN 0441/1165		
018 "DIA CIRC CONCR LEN=0048 INSTALLED UNKN 0441/0966		
RAMP X RD (SR8040 SEG 0500/0000) 0441/0335		
018 "DIA CIRC CONCR LEN=0099 INSTALLED UNKN 0441/0308	0440/0380	RAMP B RD (SR8040 SEG 0750/0328)
DEER CREEK STRUCTURE LENGTH 8 FT		DEER CREEK STRUCTURE LENGTH 8 FT

DIR: N		TOTAL LEN: 20.610 MI.		DIST: 11-1		SR: 8	
LEFT MUN: RICHLAND T				RIGHT MUN: RICHLAND T			
MSID 02/0008/0440/0217	0441/0165			0440/0217	BMSID 02/0008/0440/0217		
MSEN 02/0008/0440/0000	0441/0050			0440/0050	BMSSEN 02/0008/0440/0000		
0 00072 0 02 0622+30	100681 FT			100596 FT	1 0 00072 0 02 0622+30		
SR 4068 RED BELT					SR 4068 RED BELT		
BMSBG 02/0008/0440/0000					BMSBG 02/0008/0440/0000		
LENGTH(AH 2924 BK 2275)	0441/0000			0440/0000	LENGTH(AH 2921 BK 2292)		
				0430/2240	015 "DIA CIRC CONCR		
					LEN=0060 INSTALLED UNKN		
CAMP R RD							
SR8040 SEG 0250/0225)	0431/2115						
				0430/2025	018 "DIA CIRC CONCR		
					LEN=0099 INSTALLED UNKN		
24 "DIA CIRC CONCR							
EN=0099 INSTALLED UNKN	0431/1976						
24 "DIA CIRC CONCR							
EN=0099 INSTALLED UNKN	0431/1439						
HECKERT RD							
T760)	0431/1404			0430/1405	HECKERT RD		
ST GEORGE DR					(T760)		
(TWP)	0431/1333			0430/1357	ST GEORGE DR		
					(TWP)		
				0430/1300	LC TO HECKERT RD		
					(CONN)		
18 "DIA CIRC CONCR							
EN=0099 INSTALLED UNKN	0431/1261						
36 "H 18 "W CON BOX CUL							
EN=0099 INSTALLED UNKN	0431/0986						
18 "DIA CIRC CONCR							
EN=0048 INSTALLED UNKN	0431/0651						
18 "DIA CIRC CONCR							
EN=0048 INSTALLED UNKN	0431/0423						
0 00072 0 02 0597+60	098406 FT			0430/0200	LEE RD		
DICKEY RD					(TWP)		
(T709)				098304 FT	1 0 00072 0 02 0597+57		
					DICKEY RD		
					(T709)		
LENGTH(AH 2275 BK 2679)	0431/0000			0430/0000	LENGTH(AH 2292 BK 2601)		
36 "DIA CIRC CONCR							
EN=0036 INSTALLED UNKN	0421/2545						
48 "DIA CIRC CONCR							
EN=0040 INSTALLED UNKN	0421/2528						
18 "DIA CIRC CONCR							
EN=0040 INSTALLED UNKN	0421/2241						
C TO GRANDVIEW CROSSIN							
(CONN)	0421/1857						
GRANDVIEW CROSSING							
(TWP)							
GRANDVIEW DR							
(TWP)							
	0421/1744			0420/1674	GRANDVIEW CROSSING		
					(TWP)		
					GRANDVIEW DR		
					(TWP)		

DIR: N TOTAL LEN: 20.610 MI. DIST: 11-1 SR: 8
LEFT MUN: RICHLAND T RIGHT MUN: RICHLAND T

Address	From	To	Direction	Notes
0421/1675	LC FROM GRANDVIEW CRSG (CONN)	0420/1280	015 "DIA CIRC CONCR LEN=0040	INSTALLED UNKN
0421/1333	018 "DIA CIRC CONCR LEN=0025	0420/1053	COMMUNITY CENTER DR (T760)	INSTALLED UNKN
0421/1199	COMMUNITY CENTER DR (T760)	0420/0899	003 "H 12" W CON BOX CUL LEN=0060	INSTALLED UNKN
0421/0958	018 "DIA CIRC CONCR LEN=0099	095703 FT	1 0 00072 0 02 0572+76	INSTALLED UNKN
0421/0615	018 "DIA CIRC CONCR LEN=0015	0420/0000	LENGTH(AH 2601 BK 2134)	INSTALLED UNKN
0421/0332	018 "DIA CIRC CONCR LEN=0050	0410/1949	NORTHTOWN SQ (PRDR)	INSTALLED UNKN
0421/0000	1 0 00072 0 02 0573+41 095727 FT LENGTH(AH 2679 BK 2189)	0410/1874	018 "DIA CIRC CONCR LEN=0048	INSTALLED UNKN
0411/2075	LC TO NORTHTOWN SQ (CONN)	0410/1600	018 "DIA CIRC CONCR LEN=0048	INSTALLED UNKN
0411/1990	NORTHTOWN SQ (PRDR)	0410/1368	018 "DIA CIRC CONCR LEN=0040	INSTALLED UNKN
0411/1948	LC FROM NORTHTOWN SQ (CONN)	0410/1214	BMSBN 02/0008/0410/1108	1 0 00072 0 02 0563+04
0411/1265	BMSBN 02/0008/0410/1108	0410/1186	P3 WEST BRANCH DEER CREEK BMSBG 02/0008/0410/1108	

EXTRACT DATE: 12/28/2024 ROADWAY MANAGEMENT SYSTEM PAGE NUMBER: 22
PRINT DATE: 12/30/2024 SLD COUNTY/SR - ANNUAL PRINT COUNTY: ALLEGHENY

DIR: N TOTAL LEN: 20.610 MI. DIST: 11-1 SR: 8
LEFT MUN: RICHLAND T RIGHT MUN: RICHLAND T

1 0 00072 0 02 0563+04
P3
WEST BRANCH DEER CREEK
BMSBG 02/0008/0410/1108 0411/1237
GIBSONIA RD
(SR0910 SEG 0210/0000)

GIBSONIA RD
(SR0910 SEG 0210/0000) 0411/1196
018 "DIA CIRC CONCR
LEN=0996 INSTALLED UNKN 0411/1095
018 "DIA CIRC CONCR
LEN=0099 INSTALLED UNKN 0411/0642

WESTLAND DR
(T788) 0411/0460
1 0 00072 0 02 0546+14 093538 FT
COMMUNITY CENTER DR
(T760)
LENGTH(AH 2189 BK 2274) 0411/0000

WESTLAND DR
(T786) 0401/1045
APPLEWOOD DR
(T610) 0401/0920

1 0 00072 0 02 0528+01 091264 FT
EWALT RD
(T788)
LENGTH(AH 2274 BK 2354) 0401/0000
KENNETH DR
(TWP) 0391/1991

0410/1126 GIBSONIA RD
(SR0910 SEG 0210/0000)

0410/0481 018 "DIA CIRC CONCR
LEN=0050 INSTALLED UNKN
0410/0408 WESTLAND DR
(T788)

093569 FT 1 0 00072 0 02 0550+87
COMMUNITY CENTER DR
(T760)
LENGTH(AH 2134 BK 2408)
018 "DIA CIRC CONCR
LEN=0050 INSTALLED UNKN
018 "DIA CIRC CONCR
LEN=0060 INSTALLED UNKN
018 "DIA CIRC CONCR
LEN=0060 INSTALLED UNKN
018 "DIA CIRC CONCR
LEN=0099 INSTALLED UNKN
018 "DIA CIRC CONCR
LEN=0099 INSTALLED UNKN
0400/2250
0400/1955
0400/1670
0400/1485
0400/1190
0400/1040
0400/0915
0400/0880

091161 FT 1 0 00072 0 02 0528+14
EWALT RD
(T788)
LENGTH(AH 2408 BK 2048)

DIR: N TOTAL LEN: 20.610 MI. DIST: 11-1 SR: 8
LEFT MUN: RICHLAND T RIGHT MUN: RICHLAND T

EXTRACT DATE: 12/28/2024 ROADWAY MANAGEMENT SYSTEM PAGE NUMBER: 20
PRINT DATE: 12/30/2024 SLD COUNTY/SR - ANNUAL PRINT COUNTY: ALLEGHENY

DIR: N TOTAL LEN: 20.610 MI. DIST: 11-1 SR: 8
LEFT MUN: RICHLAND T RIGHT MUN: RICHLAND T

(T444)	0381/1230	==	==	0380/1220	(T444)
					024 "DIA CIRC CONCR
					LEN=0099 INSTALLED UNKN
RICHLAND				0380/1050	RICHLAND
HAMPTON T	0381/0446	-	-	0380/0621	HAMPTON T
					018 "DIA CIRC CONCR
					LEN=0099 INSTALLED UNKN
					018 "DIA CIRC CONCR
					LEN=0099 INSTALLED UNKN
1 0 00072 0 02 0482+54 086727 FT				0380/0330	1 0 00072 0 02 0482+54
EAST HARDIES RD				086634 FT	EAST HARDIES RD
(SR4067 SEG 0080/0000)					(SR4067 SEG 0080/0000)
LENGTH(AH 2183 BK 1783)	0381/0000	5	5	0380/0000	LENGTH(AH 2479 BK 1785)
					TURNPIKE RAMP RD
					(TNPKE)
					018 "DIA CIRC CONCR
					LEN=0099 INSTALLED UNKN
TPK RAMP AB				0370/1145	TPK RAMP AB
OP ID 02/7076/9900/3903	0371/0894			0370/1000	OP ID 02/7076/9900/3903
					018 "DIA CIRC CONCR
					LEN=0100 INSTALLED UNKN
					024 "DIA CIRC CONCR
					LEN=0060 INSTALLED UNKN
TURNPIKE RAMP RD				0370/0909	TURNPIKE RAMP RD
(TNPKE)	0371/0666			0370/0900	(TNPKE)
					018 "DIA CIRC CONCR
					LEN=0060 INSTALLED UNKN
TURNPIKE RAMP RD				0370/0735	TURNPIKE RAMP RD
(TNPKE)	0371/0555				(TNPKE)
					018 "DIA CIRC CONCR
					LEN=0060 INSTALLED UNKN
BMS EN 02/7076/9900/3910	0371/0121			0370/0205	BMS EN 02/7076/9900/3910
1 0 00072 0 02 0465+36 084944 FT				0370/0121	1 0 00072 0 02 0465+36
1-76				084849 FT	1-76
BMSBG 02/7076/9900/3910					BMSBG 02/7076/9900/3910
LENGTH(AH 1783 BK 3071)	0371/0000	5	5	0370/0000	LENGTH(AH 1785 BK 3067)
					010 "DIA CIRC CONCR
					LEN=0099 INSTALLED UNKN
					018 "DIA CIRC CONCR
					LEN=0099 INSTALLED UNKN
BARDONNER RD				0360/2436	BARDONNER RD
(T600)	0361/1800	00	00	0360/2308	(T600)
					018 "DIA CIRC CONCR
					LEN=0040 INSTALLED 2009
BARDONNER RD ET				0360/1810	BARDONNER RD ET
(T677)				0360/1691	(T677)

DIR: N TOTAL LEN: 20.610 MI. DIST: 11-1 SR: 8
LEFT MUN: HAMPTON T RIGHT MUN: HAMPTON T

BR. CROUSE STRUCTURE LENGTH 10 FT BMSID 02/0008/0360/1428	0361/1655		0360/1660	BR. CROUSE STRUCTURE LENGTH 10 FT BMSID 02/0008/0360/1428
MALL ENTRANCE RD (PRDR)	0361/0610		0360/0605	MALL ENTRANCE RD (PRDR)
1 0 00072 0 02 0433+58 081873 FT GRANDVIEW DR (T927) LENGTH(AH 3071 BK 2195) MCNEAL RD (T992)	0361/0000		0360/0533 081782 FT	LC TO MALL ENTRANCE RD (PRDR) 1 0 00072 0 02 0433+79 GRANDVIEW DR (T927) LENGTH(AH 3067 BK 2208) MCNEAL RD (T992)
MCNEAL RD (T992) 018 "DIA CIRC CONCR LEN=0040 INSTALLED UNKN WOODLAND CR (T979) 018 "H 12" W ELLIP CONC LEN=0099 INSTALLED UNKN	0351/1820 0351/1613 0351/1044 0351/0900		0350/1820 0350/1065	MCNEAL RD (T992) WOODLAND CR (T979)
018 "DIA CIRC CONCR LEN=0099 INSTALLED UNKN 1 0 00072 0 02 0411+59 079678 FT PIONEER RD (T760) LENGTH(AH 2195 BK 3036) 018 "DIA CIRC CONCR LEN=0099 INSTALLED UNKN	0351/0170 0351/0000 0341/2880		0350/0582 079574 FT 0350/0000	018 "DIA CIRC CONCR LEN=0040 INSTALLED UNKN 1 0 00072 0 02 0412+08 PIONEER RD (T760) LENGTH(AH 2208 BK 3042)
018 "DIA CIRC CONCR LEN=0099 INSTALLED UNKN	0341/2200		0340/2198	018 "DIA CIR UNKNOWN LEN=0019 INSTALLED 2009 OXFORD BL (PRDR) TALLEY CAVEY RD (T970)
OXFORD BL (PRDR) TALLEY CAVEY RD (T970)	0341/1840		0340/1840	
LC FROM HAMPTON SHOPPE (CONN)	0341/1765		0340/1745 0340/1710	018 "DIA CIRC CONCR LEN=0040 INSTALLED UNKN 018 "DIA CIRC CONCR LEN=0040 INSTALLED UNKN

DIR: N TOTAL LEN: 20.610 MI. DIST: 11-1 SR: 8
LEFT MUN: HAMPTON T RIGHT MUN: HAMPTON T

DIST: 11-1 SR: 8
RIGHT MUN: HAMPTON T

EXTRACT DATE: 12/28/2024 ROADWAY MANAGEMENT SYSTEM PAGE NUMBER: 16
PRINT DATE: 12/30/2024 SLD COUNTY/SR - ANNUAL PRINT COUNTY: ALLEGHENY

DIR: N TOTAL LEN: 20.610 MI. DIST: 11-1 SR: 8
LEFT MUN: HAMPTON T RIGHT MUN: HAMPTON T

Left Side Data	Center Line	Right Side Data
BMSBG 02/0008/0310/0745 0311/0741		0310/0745 BMSBG 02/0008/0310/0745
		018"H 36"W CON BOX CUL
		LEN=0099 INSTALLED UNKN
		015"DIA CIRC CONCR
		LEN=0099 INSTALLED UNKN
1 0 00072 0 02 0286+76 067162 FT		1 0 00072 0 02 0286+57
OLD ROUTE 8 RD		OLD ROUTE 8 RD
(T996)		(T996)
LENGTH(AH 3527 BK 2992) 0311/0000		LENGTH(AH 3570 BK 2950)
		010"DIA CIRC CONCR
		LEN=0099 INSTALLED UNKN
024 "DIA CIRC CONCR		
LEN=0040 INSTALLED UNKN 0301/2440		
		0300/2570
		018 "DIA CIRC CONCR
		LEN=0060 INSTALLED UNKN
024 "DIA CIRC CONCR		
LEN=0099 INSTALLED UNKN 0301/2135		
021 "DIA CIRC CONCR		
LEN=0067 INSTALLED 2016 0301/2023		
		0300/2154
		021 "DIA CIRC CONCR
		LEN=0067 INSTALLED 2016
		015 "DIA CIRC CONCR
		LEN=0060 INSTALLED UNKN
024 "DIA CIRC CONCR		
LEN=0099 INSTALLED UNKN 0301/1986		
DUNCAN AV		DUNCAN AV
(CNTY)		(CNTY)
		0300/1915
0301/1915		
MURRAY AV		MURRAY AV
(TWP)		(TWP)
0301/1455		0300/1460
NAYLOR AV		NAYLOR AV
(TWP)		(TWP)
0301/1425		0300/1430
CLEVELAND ST		CLEVELAND ST
(TWP)		(TWP)
0301/1205		0300/1230
BMSBN 02/0008/0300/1095 0301/1176		0300/1186
1 0 00072 0 02 0267+67		BMSBN 02/0008/0300/1095
PINE CREEK		1 0 00072 0 02 0267+67
BMSBG 02/0008/0300/1095 0301/1085		PINE CREEK
018 "DIA CIRC CONCR		BMSBG 02/0008/0300/1095
LEN=0099 INSTALLED UNKN 0301/0630		
(APRA) ALLISON PARK IND		(APRA) ALLISON PARK IND
INDUSTRIAL DR		INDUSTRIAL DR
(PRDR)		(PRDR)
0301/0035		0300/0035
1 0 00072 0 02 0255+41 064170 FT		064071 FT
HAMPTON		
SHALER T		HAMPTON
LENGTH(AH 2992 BK 3342) 0301/0000		SHALER T
018 "DIA CIRC CONCR		LENGTH(AH 2950 BK 3338)
LEN=0040 INSTALLED UNKN 0291/3128		
018 "DIA CIRC CONCR		

EXTRACT DATE: 12/28/2024 ROADWAY MANAGEMENT SYSTEM PAGE NUMBER: 15
PRINT DATE: 12/30/2024 SLD COUNTY/SR - ANNUAL PRINT COUNTY: ALLEGHENY

DIR: N TOTAL LEN: 20.610 MI. DIST: 11-1 SR: 8
LEFT MUN: SHALER T RIGHT MUN: SHALER T

LEN=0050 INSTALLED UNKN 0291/2702
018 "DIA CIRC CONCR
LEN=0050 INSTALLED UNKN 0291/2522
018 "DIA CIRC CONCR
LEN=0050 INSTALLED UNKN 0291/2345

BR.PINE CR.
STRUCTURE LENGTH 15 FT
BMSID 02/0008/0290/2024 0291/2000
018 "DIA CIRC CONCR
LEN=1559 INSTALLED UNKN 0291/1658

ELFINWILD RD
(TWP)
ELFINWILD RD
(SR4024 SEG 0120/2237) 0291/1610

024 "DIA CIRC CONCR
LEN=0099 INSTALLED UNKN 0291/1197
018 "DIA CIRC CONCR
LEN=0050 INSTALLED UNKN 0291/0945

1 0 00072 0 02 0223+60 060828 FT
BURCHFIELD RD
(SR1006 SEG 0010/0000)

LENGTH(AH 3342 BK 3474) 0291/0000
024 "DIA CIRC CONCR
LEN=0040 INSTALLED UNKN 0281/3160

EIGHTH AV
(TWP)
(APRA) HERTZ EQUIP RENT 0281/2525
DUQUESNE ST
(TWP)
0281/1970

018 "DIA CIRC CONCR
LEN=0040 INSTALLED UNKN 0281/1202

018 "DIA CIRC CONCR

0290/2073 018 "DIA CIRC CONCR
LEN=0040 INSTALLED UNKN
BR.PINE CR.
STRUCTURE LENGTH 15 FT
BMSID 02/0008/0290/2024 0290/2024

0290/1681 018 "DIA CIRC CONCR
LEN=0040 INSTALLED UNKN
ELFINWILD RD
(TWP)
ELFINWILD RD
(SR4024 SEG 0120/2237) 0290/1635

0290/1475 018 "DIA CIRC CONCR
LEN=0040 INSTALLED UNKN
0290/1352 018 "DIA CIRC CONCR
LEN=0040 INSTALLED UNKN
0290/1215 018 "DIA CIRC CONCR
LEN=0040 INSTALLED UNKN

060733 FT 1 0 00072 0 02 0222+96
BURCHFIELD RD
(SR1006 SEG 0010/0000)

0290/0000 LENGTH(AH 3338 BK 3422)

(APRA) HERTZ EQUIP RENT
DUQUESNE ST
(TWP)

0280/1940

0280/1187 018 "DIA CIRC CONCR
LEN=0040 INSTALLED UNKN

EXTRACT DATE: 12/28/2024 ROADWAY MANAGEMENT SYSTEM PAGE NUMBER: 14
PRINT DATE: 12/30/2024 SLD COUNTY/SR - ANNUAL PRINT COUNTY: ALLEGHENY

DIR: N TOTAL LEN: 20.610 MI. DIST: 11-1 SR: 8
LEFT MUN: SHALER T RIGHT MUN: SHALER T

LEN=0123	INSTALLED UNKN	0281/1096	0280/0944	018 "DIA CIRC CONCR LEN=0040	INSTALLED UNKN
BUTLER PLANK RD (SR4060 SEG 0030/3013)	0281/0515	0280/0548	BUTLER PLANK RD (SR4060 SEG 0030/3013)	018 "DIA CIRC CONCR LEN=0050	INSTALLED UNKN
018 "DIA CIRC CONCR LEN=0030	INSTALLED UNKN 0281/0273	0280/0220	018 "DIA CIRC CONCR LEN=0055	INSTALLED UNKN	
BMSSEN 02/0008/0280/0000	0281/0057	0280/0057	BMSSEN 02/0008/0280/0000	1 0 00072 0 02 0189+10	057354 FT
1 0 00072 0 02 0189+10	057354 FT	057311 FT	1 0 00072 0 02 0189+10	PINE CREEK	
PINE CREEK			PINE CREEK	BMSBG 02/0008/0280/0000	LENGTH(AH 3422 BK 1984)
BMSBG 02/0008/0280/0000	LENGTH(AH 3474 BK 1977)	0281/0000	0280/0000	018 "DIA CIRC CONCR LEN=0040	INSTALLED UNKN 0271/1964
018 "DIA CIRC CONCR LEN=0040	INSTALLED UNKN 0271/1964	0270/1130	012"H 24"W ELLIP CONC LEN=0055	INSTALLED UNKN	
		0270/0840	018 "DIA CIRC CONCR LEN=0048	INSTALLED UNKN	
		0270/0610	018 "DIA CIRC CONCR LEN=0048	INSTALLED UNKN	
024 "DIA CIRC CONCR LEN=0099	INSTALLED UNKN 0271/0492	0270/0335	024 "DIA CIRC CONCR LEN=0099	INSTALLED UNKN	
		0270/0065	024 "DIA CIRC CONCR LEN=0040	INSTALLED UNKN	
		0270/0019	(APRA) V B FABRICATING SPENCER LN ET (TWP)		
1 0 00072 0 02 0169+55	055377 FT	055327 FT	1 0 00072 0 02 0169+39	LENGTH(AH 1984 BK 1981)	
(APRA) V B FABRICATING		0270/0000	LENGTH(AH 1984 BK 1981)		
SPENCER LN ET (TWP)					
LENGTH(AH 1977 BK 2082)	0271/0000				
024 "DIA CIRC CONCR LEN=0099	INSTALLED UNKN 0261/2000	0260/1062	SPENCER LN (TWP)		
SPENCER LN (TWP)	0261/1125	0260/0377	BMSSEN 02/0008/0260/0293	1 0 00072 0 02 0152+44	
BMSSEN 02/0008/0260/0293	0261/0456				
1 0 00072 0 02 0152+44					

EXTRACT DATE: 12/28/2024 ROADWAY MANAGEMENT SYSTEM PAGE NUMBER: 13
PRINT DATE: 12/30/2024 SLD COUNTY/SR - ANNUAL PRINT COUNTY: ALLEGHENY

DIR: N TOTAL LEN: 20.610 MI. DIST: 11-1 SR: 8
LEFT MUN: SHALER T RIGHT MUN: SHALER T

PINE CREEK BMSBG 02/0008/0260/0293 0261/0396 018 "DIA CIRC CONCR LEN=0099 INSTALLED UNKN 0261/0070 SPENCER LN (TWP) 1 0 00072 0 02 0148+55 0261/0058 SPENCER LN (TWP) LENGTH(AH 2082 BK 2938) 0261/0000		0260/0317 PINE CREEK BMSBG 02/0008/0260/0293 053346 FT 1 0 00072 0 02 0149+11 SPENCER LN (TWP) 0260/0000 LENGTH(AH 1981 BK 2707) SPENCER LN (TWP) 0250/2630 0250/1542 050639 FT 1 0 00072 0 02 0122+34 OLD BUTLER PLANK RD (TWP) 0250/0000 LENGTH(AH 2707 BK 2034) 0240/1429 OLD BUTLER PLANK RD (TWP) 0240/1010 0240/0695 0240/0419 0240/0356	PINE CREEK BMSBG 02/0008/0260/0293 1 0 00072 0 02 0149+11 SPENCER LN (TWP) LENGTH(AH 1981 BK 2707) SPENCER LN (TWP) FALL RUN RD (TWP) FALL RUN RD (TWP) OLD BUTLER PLANK RD (TWP) OLD BUTLER PLANK RD (TWP) 018 "DIA CIRC CONCR LEN=0048 INSTALLED UNKN 018 "DIA CIRC CONCR LEN=0055 INSTALLED UNKN BMSSEN 02/0008/0240/0248 1 0 00072 0 02 0000+00 PINE CREEK BMSBG 02/0008/0240/0248
--	--	---	---

EXTRACT DATE: 12/28/2024 ROADWAY MANAGEMENT SYSTEM PAGE NUMBER: 12
PRINT DATE: 12/30/2024 SLD COUNTY/SR - ANNUAL PRINT COUNTY: ALLEGHENY

DIR: N TOTAL LEN: 20.610 MI. DIST: 11-1 SR: 8
LEFT MUN: SHALER T RIGHT MUN: SHALER T

1 0 00072 0 02 0100+45 048568 FT LENGTH(AH 1789 BK 2944) 0241/0000		048605 FT 1 0 00072 0 02 0101+58 0240/0000 LENGTH(AH 2034 BK 2981)
	0230/2370	018 "DIA CIRC CONCR LEN=0060 INSTALLED UNKN
	0230/2168	018 "DIA CIRC CONCR LEN=0060 INSTALLED UNKN
	0230/2156	018 "DIA CIRC CONCR LEN=0060 INSTALLED UNKN
	0230/1800	018 "DIA CIRC CONCR LEN=0099 INSTALLED UNKN
	0230/0928	036 "DIA CIRC CONCR LEN=0099 INSTALLED UNKN
OLD BUTLER PLANK RD (TWP) 018 "DIA CIRC CONCR LEN=0099 INSTALLED UNKN	0231/0755 0231/0525	0230/0765 (TWP)
PENNVIEW ST (TWP) 018 "DIA CIRC CONCR LEN=0099 INSTALLED UNKN	0231/0475 0231/0305	0230/0513 0230/0470
	0230/0250	018 "DIA CIRC CONCR LEN=0050 INSTALLED UNKN
018 "DIA CIRC CONCR LEN=0099 INSTALLED UNKN	0231/0087	0230/0070 045624 FT 0230/0000
1 0 00072 0 02 0071+96 045624 FT NC WILLIAM FLINN HW LENGTH(AH 2944 BK 0958) 0231/0000		0220/0810
018 "DIA CIRC CONCR LEN=0040 INSTALLED UNKN SHOP & SAVE LOT (PRDR)	0221/0792 0221/0577	0220/0576
018 "DIA CIRC CONCR LEN=0099 INSTALLED UNKN	0221/0065	044668 FT
1 0 00072 0 02 0062+50 044666 FT SAXONBURG BL (SR1013 SEG 0010/0000)		1 0 00072 0 02 0062+24 SAXONBURG BL (SR1013 SEG 0010/0000)
LENGTH(AH 0958 BK 1488) 0221/0000		0220/0000 0210/1885
		LENGTH(AH 0956 BK 1924) TO 1013/0010 SH (CONN)

EXTRACT DATE: 12/28/2024 ROADWAY MANAGEMENT SYSTEM PAGE NUMBER: 11
PRINT DATE: 12/30/2024 SLD COUNTY/SR - ANNUAL PRINT COUNTY: ALLEGHENY

DIR: N TOTAL LEN: 20.610 MI. DIST: 11-1 SR: 8
LEFT MUN: SHALER T RIGHT MUN: SHALER T

018 "DIA CIRC CONCR LEN=0099 INSTALLED UNKN 0211/1424	==	0210/1753	BMSSEN 02/0008/0210/0974
BMSSEN 02/0008/0210/0974 0211/1265	==		1 0 00072 0 02 0059+31
1 0 00072 0 02 0059+31	==		PINE CREEK
PINE CREEK	==	0210/1686	BMSBG 02/0008/0210/0974
BMSBG 02/0008/0210/0974 0211/1198	==	0210/1294	BMSSEN 02/0008/0210/0471
BMSSEN 02/0008/0210/0471 0211/0802	==		1 0 00072 0 02 0059+31
1 0 00072 0 02 0054+26	==	0210/1183	PINE CREEK
PINE CREEK	==		BMSBG 02/0008/0210/0471
BMSBG 02/0008/0210/0471 0211/0691	==		024 "DIA CIRC CONCR
024 "DIA CIRC CONCR	==	0210/0851	LEN=0060 INSTALLED UNKN
LEN=0030 INSTALLED UNKN 0211/0397	==	0210/0698	CHARLES ST
CHARLES ST	==	0210/0590	(TWP)
(TWP)	==	0210/0269	018 "DIA CIRC CONCR
	==	0210/0138	LEN=0099 INSTALLED UNKN
	==	0210/0081	018 "DIA CIRC CONCR
	==	042744 FT	LEN=0050 INSTALLED UNKN
1 0 00072 0 02 0049+66 043178 FT	==	0210/0000	SHALER
LENGTH(AH 1488 BK 2454) 0211/0000	==		ETNA BOROUGH B
SHALER	==		
ETNA BOROUGH B	==		
	==		
018 "DIA CIRC CONCR	==		
LEN=0099 INSTALLED UNKN 0201/1753	==		
018 "DIA CIRC CONCR	==		
LEN=0338 INSTALLED UNKN 0201/0937	==		
CATHERINE ST	==		
(BORO)	==		
GRANT AV	==		
(SR4017 SEG 0004/0000)	==		
	==	0200/0757	CATHERINE ST
	==	0200/0500	(BORO)
	==		GRANT AV
	==		(SR4017 SEG 0004/0000)
018 "DIA CIRC CONCR	==		018 "DIA CIRC CONCR
LEN=0080 INSTALLED UNKN 0201/0437	==		LEN=0050 INSTALLED UNKN
BUTLER ST CONNECTOR	==		
(SR9405 SEG 0010/0000) 0201/0391	==		
	==	0200/0425	018 "DIA CIRC CONCR
	==		LEN=0050 INSTALLED UNKN
	==	0200/0280	018 "DIA CIRC CONCR
	==		LEN=0082 INSTALLED UNKN
	==		018 "DIA CIRC CONCR

EXTRACT DATE: 12/28/2024 ROADWAY MANAGEMENT SYSTEM PAGE NUMBER: 10
PRINT DATE: 12/30/2024 SLD COUNTY/SR - ANNUAL PRINT COUNTY: ALLEGHENY

DIR: N TOTAL LEN: 20.610 MI. DIST: 11-1 SR: 8
LEFT MUN: ETNA BOROUGH B RIGHT MUN: ETNA BOROUGH B

1 0 00072 0 00 0023+58 040724 FT
KITTANNING ST
(SR1003 SEG 0101/0000)
(SR1003 SEG 0100/0000)

LENGTH(AH 2454 BK 2443) 0201/0000
FROM 1003/0101 SH 0191/2343
(CONN)
SIGN: 2 CHORD TRUSS
BMSID 02/0008/0191/1750 0191/1750

SIGN: 2 CHORD TRUSS
BMSID 02/0008/0191/0944 0191/0944

1 0 00072 3 00 0013+50 038281 FT
RAMP RD
(SR8042 SEG 0510/0000)
NC BUTLER ST
LENGTH(AH 2443 BK 3296) 0191/0000
SIGN: 2 CHORD TRUSS
BMSID 02/0008/0181/3250 0181/3283
RAMP RD
(SR8042 SEG 0762/0000) 0181/3242

RAMP 8042 NB
OP ID 02/8042/0260/0409 0181/3117
BMSEN 02/0008/0181/2418 0181/3116
TR 28 S.B.
OP ID 02/0028/0141/0000 0181/2804
ALLEGHENY VAL EXPY
OP ID 02/0028/0140/0000 0181/2686
RAMP X RD
(SR8042 SEG 0270/0000) 0181/2500

2 0 02260 5 00 0022+90
SR28 NB OFF RP
BMSBG 02/0008/0181/2418 0181/2418
BMSEN 02/0008/0180/0048 0181/2176

BRIDGE ST

0200/0198 LEN=0026 INSTALLED UNKN
040744 FT 1 0 00072 0 00 0023+58
KITTANNING ST
(SR1003 SEG 0101/0000)
(SR1003 SEG 0100/0000)

0200/0000 LENGTH(AH 2000 BK 2515)

0190/1562 024 "DIA CIRC CONCR
LEN=0040 INSTALLED UNKN
0190/1095 036 "DIA CIRC CONCR
LEN=0040 INSTALLED UNKN

0190/0867 018 "DIA CIRC CONCR
LEN=0030 INSTALLED UNKN
0190/0630 018 "DIA CIRC CONCR
LEN=0040 INSTALLED UNKN

038229 FT 1 0 00072 3 00 0010+14
RAMP RD
(SR8042 SEG 0260/0949)
NC BUTLER ST
0190/0000 LENGTH(AH 2515 BK 3304)

0180/3275 RAMP RD
(SR8042 SEG 0752/0642)

0180/3214 BMSEN 02/0008/0180/2416
TR 28 S.B.
0180/2839 OP ID 02/0028/0141/0000
ALLEGHENY VAL EXPY
0180/2717 OP ID 02/0028/0140/0000

0180/2505 RAMP Y RD
(SR8042 SEG 0012/0414)
2 0 02260 5 00 0022+94
SR 1001
0180/2442 BMSBG 02/0008/0180/2416
0180/2154 BMSEN 02/0008/0180/0048

EXTRACT DATE: 12/28/2024 ROADWAY MANAGEMENT SYSTEM PAGE NUMBER: 9
PRINT DATE: 12/30/2024 SLD COUNTY/SR - ANNUAL PRINT COUNTY: ALLEGHENY

DIR: N TOTAL LEN: 20.610 MI. DIST: 11-1 SR: 8
LEFT MUN: ETNA BOROUGH B RIGHT MUN: ETNA BOROUGH B

(SR8042 SEG 0280/1017) 0181/1550

SIGN: 4 CHORD TRUSS
BMSID 02/0008/0180/1370 0181/1370

SIGN: 4 CHORD TRUSS
BMSID 02/0008/0180/0255 0181/0255
TO 2122/0080 SH
(CONN) 0181/0100

2 0 02260 5 00 0000+00
S.MAIN ST.
BMSBG 02/0008/0180/0048 0181/0070
2 0 02260 8 00 0000+54 034985 FT
VILLAGE: ETNA BOROUGH
BUTLER ST
(SR2122 SEG 0080/1623)
NC SIXTYSECOND ST BR

MFC BEGIN = B
ETNA BOROUGH
PITTSBURGH C
LENGTH(AH 3296 BK 2167) 0181/0000

LIVONIA ST
(CITY) 0160/1774

BAKER ST
(CITY) 0160/1055

032818 FT

CHISLETT ST
(CITY) 0150/0915
GALLATIN ST
(CITY) 0150/0435
030052 FT

BAKER ST
(CITY) 0150/0000

0180/1525 BRIDGE ST
(SR8042 SEG 0022/0000)
0180/1370 SIGN: 4 CHORD TRUSS
BMSID 02/0008/0180/1370

0180/0255 SIGN: 4 CHORD TRUSS
BMSID 02/0008/0180/0255

0180/0075 FROM 0008/0160 SH
(CONN)
2 0 02260 5 00 0000+00
S.MAIN ST.
0180/0048 BMSBG 02/0008/0180/0048
034925 FT 2 0 02260 8 00 0000+54
BUTLER ST
(SR2122 SEG 0080/1623)
NC SIXTYSECOND ST BR

0180/0000 MFC BEGIN = B
ETNA BOROUGH
PITTSBURGH C
LENGTH(AH 3304 BK 2167)
TO 0008/0180 SH
(CONN) 0160/2098

032758 FT 2 0 02260 0 00 0198+70
0160/0000 LENGTH(AH 2167 BK 2766)
012 "DIA CIRC CONCR
0150/2225 LEN=0099 INSTALLED UNKN

029992 FT 2 0 02260 0 00 0231+48
(APRA) PGH ZOO & PPG AQ
MFC BEGIN = B
0150/0000 LENGTH(AH 2766 BK 1137)

EXTRACT DATE: 12/28/2024 ROADWAY MANAGEMENT SYSTEM PAGE NUMBER: 8
PRINT DATE: 12/30/2024 SLD COUNTY/SR - ANNUAL PRINT COUNTY: ALLEGHENY

DIR: N TOTAL LEN: 20.610 MI. DIST: 11-1 SR: 8
LEFT MUN: PITTSBURGH C RIGHT MUN: PITTSBURGH C

BMS EN 02/0008/0144/0896 0145/1037
0 0 00000 0 00 0000+00
NO UNDERPASS INFORMATIO
BMSBG 02/0008/0144/0896 0145/0818

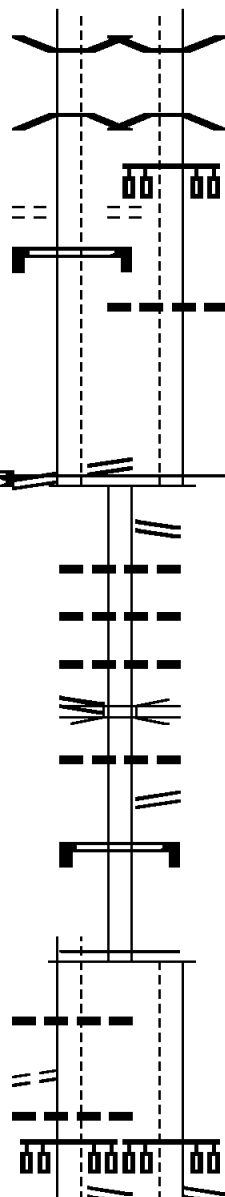
NC BUTLER ST
ONE WILD PL
(CITY) 0145/0557
SIGN: CANTILEVER
BMSID 02/0008/0140/1928 0145/0490

0 0 00000 0 00 0000+00 028915 FT
HIGHLAND PK BR
(SR1005 SEG 0010/0000)
HIGHLAND PARK BR
(SR1005 SEG 0010/0000)
MFC BEGIN = B
LENGTH(AH 1137 BK 1827) 0145/0000

HIGHLAND PARK BR
(SR1005 SEG 0011/0000) 0140/1024

027088 FT

018 "DIA CIRC CONCR
LEN=0099 INSTALLED UNKN 0131/0580
TO 0008/0121 SH 0131/0165
(CONN)
018 "DIA CIRC CONCR
LEN=0050 INSTALLED UNKN 0131/0155
2 0 02260 0 00 0264+50 026333 FT
ALLEGHENY RIVER BL
(SR0130 SEG 0012/0000)



0144/1037 BMS EN 02/0008/0144/0896
2 0 02260 0 00 0253+51
NO UNDERPASS INFORMATIO
0144/0818 BMSBG 02/0008/0144/0896
NC BUTLER ST

ONE WILD PL
(CITY)

0144/0557
095"H 95"W **UNKNOWN**
0144/0079 LEN=0079 INSTALLED UNKN

028855 FT 0 0 00000 0 00 0000+00
MFC BEGIN = B
0144/0000 LENGTH(AH 1137 BK 1827)

0140/1649 RAMP C RD
(SR8082 SEG 0010/0715)

0140/1254 018"H 18"W **UNKNOWN**
LEN=0060 INSTALLED UNKN

0140/1253 018"H 18"W **UNKNOWN**
LEN=0099 INSTALLED UNKN

0140/1060 018"H 09"W **UNKNOWN**
LEN=0060 INSTALLED UNKN

SR 1005 NB (RAMP E
0140/1024 OP ID 02/1005/0010/0823

018 "DIA CIRC CONCR
0140/0839 LEN=0040 INSTALLED UNKN

RAMP D RD
0140/0389 (SR8082 SEG 0750/0000)

SIGN: CANTILEVER
0140/0243 BMSID 02/0008/0140/0423

027028 FT 2 0 02260 0 00 0253+51
NC ALLEGHENY RIVER BL

MFC BEGIN = B
0140/0000 LENGTH(AH 1827 BK 0680)

026348 FT 2 0 02260 0 00 0264+50
ALLEGHENY RIVER BL
(SR0130 SEG 0012/0000)

EXTRACT DATE: 12/28/2024 ROADWAY MANAGEMENT SYSTEM PAGE NUMBER: 7
PRINT DATE: 12/30/2024 SLD COUNTY/SR - ANNUAL PRINT COUNTY: ALLEGHENY

DIR: N TOTAL LEN: 20.610 MI. DIST: 11-1 SR: 8
LEFT MUN: PITTSBURGH C RIGHT MUN: PITTSBURGH C

LENGTH(AH 0755 BK 2680) 0131/0000 5 0130/0000 LENGTH(AH 0680 BK 2613)
FROM 0008/0131 SH
(CONN) 0121/2324 ==

024 "DIA CIRC METAL
LEN=0048 INSTALLED UNKN 0121/1955

024 "DIA CIRC METAL
LEN=0048 INSTALLED UNKN 0121/1375

DRIVER EXAM CTR
(GOVT) 0121/0630 ==

2 0 02337 0 00 0086+94 023653 FT
LENGTH(AH 2680 BK 0973) 0121/0000 5
(APRA) SHUMAN CENTER VA
DRIVER EXAM STATION DR
(GOVT)
HIGHLAND DR (LEECH FARM
(CITY)

HACP POLICE HDQTRS
(GOVT) 0111/0432
0111/0231 ==

2 0 02337 0 00 0078+59 022680 FT
LENGTH(AH 0973 BK 2270) 0111/0000 5
036"H 24"W UNKN METAL
LEN=0048 INSTALLED UNKN 0101/1830
024 "DIA CIRC METAL
LEN=0048 INSTALLED UNKN 0101/1545

POLICE FIRE CTR EXIT
(CITY) 0101/1185 ==

NEGLEY RUN BL

0120/2308

0120/2261

0120/1957

0120/1820

0120/1235

0120/0630

0120/0050

023735 FT
0120/0000 5

0110/0510

0110/0062

022670 FT
0110/0000 5

0100/1384

0100/1039

0100/0920

DRAINAGE
STRUCTURE LENGTH 7 FT
BMSID 02/0008/0120/2308
TO 0130/0012 SH

018 "DIA CAST IRON
LEN=0030 INSTALLED UNKN

018 "DIA CIRC CONCR
LEN=0055 INSTALLED UNKN

018 "DIA CIRC CONCR
LEN=0040 INSTALLED UNKN

DRIVER EXAM CTR
(GOVT)
018 "DIA CIRC CONCR

LEN=0040 INSTALLED UNKN
2 0 02337 0 00 0086+56

LENGTH(AH 2613 BK 1065)
(APRA) SHUMAN CENTER VA
HACP POLICE HDQTRS

(GOVT)
HIGHLAND DR (LEECH FARM
(CITY)

018 "DIA CIRC CONCR
LEN=0040 INSTALLED UNKN
2 0 02337 0 00 0075+36
LENGTH(AH 1065 BK 2292)

POLICE FIRE CTR EXIT
(CITY)

NEGLEY RUN BL
(CITY)

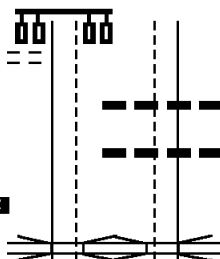
015 "DIA CIRC CONCR
LEN=0099 INSTALLED UNKN

EXTRACT DATE: 12/28/2024 ROADWAY MANAGEMENT SYSTEM PAGE NUMBER: 6
PRINT DATE: 12/30/2024 SLD COUNTY/SR - ANNUAL PRINT COUNTY: ALLEGHENY

DIR: N TOTAL LEN: 20.610 MI. DIST: 11-1 SR: 8
LEFT MUN: PITTSBURGH C RIGHT MUN: PITTSBURGH C

(CITY)

0101/0835



2 0 02337 0 00 0058+67 020410 FT
LENGTH(AH 2270 BK 3791) 0101/0000
LARIMER AVE
OP ID 02/7301/0000/3047 0091/3570

0100/0590

018 "DIA CIRC CONCR
LEN=0491 INSTALLED UNKN
018 "DIA CIRC CONCR
LEN=0265 INSTALLED UNKN
2 0 02337 0 00 0058+16
LENGTH(AH 2292 BK 3766)
LARIMER AVE
OP ID 02/7301/0000/3047

OP ID LINCOLN AVE
02/7301/0000/3048 0091/1602
SILVER LAKE DR
(CITY) 0091/1480

0090/1602

LINCOLN AVE
OP ID 02/7301/0000/3048
SILVER LAKE DR
(CITY) 0090/1485

SHETLAND ST
(CITY) 0091/0510
HUDSON PL
(PRDR) 0091/0345

0090/0470

SHETLAND ST
(CITY)
HUDSON PL
(PRDR)
2 0 02337 0 00 0020+89
NC WASHINGTON BL
FRANKSTOWN AV
(CITY)

2 0 02337 0 00 0020+89 016619 FT
NC WASHINGTON BL
FRANKSTOWN AV
(CITY)
LENGTH(AH 3791 BK 2089) 0091/0000

0090/0000

LENGTH(AH 3766 BK 2107)
018"H 24"W CON BOX CUL
LEN=0010 INSTALLED UNKN
TRANSIT WY
(CITY)

TRANSIT WY
(CITY) 0081/1945
KELLY ST
(CITY) 0081/1865
FORMOSA WY
(CITY) 0081/1685
HAMILTON AV
(CITY) 0081/1511

0080/2043

0080/1950
KELLY ST
(CITY)
0080/1870
FORMOSA WY
(CITY)
0080/1690
HAMILTON AV
(CITY)

0081/1511
NORFOLK SOUTHERN
OVERPASS IS RR X-ING
NATIONAL RAILROAD PASSE
OVERPASS IS RR X-ING
NORFOLK SOUTHERN
OVERPASS IS RR X-ING
SIMONTON ST
(CITY) 0081/1145

0080/1516

0080/1317
NORFOLK SOUTHERN
OVERPASS IS RR X-ING
NATIONAL RAILROAD PASSE
OVERPASS IS RR X-ING
NORFOLK SOUTHERN
OVERPASS IS RR X-ING
SIMONTON ST
(CITY) 0080/1140

EXTRACT DATE: 12/28/2024 ROADWAY MANAGEMENT SYSTEM PAGE NUMBER: 5
PRINT DATE: 12/30/2024 SLD COUNTY/SR - ANNUAL PRINT COUNTY: ALLEGHENY

DIR: N TOTAL LEN: 20.610 MI. DIST: 11-1 SR: 8
LEFT MUN: PITTSBURGH C RIGHT MUN: PITTSBURGH C

MCPHERSON BL (CITY)			MCPHERSON BL (CITY)	
012"H 36"W UNKN CONC	0081/0820	==	0080/0825	
LEN=0099 INSTALLED UNKN	0081/0745	---		
THOMAS BL	0081/0435	==	0080/0435	THOMAS BL
(CITY)		==		(CITY)
JUNE WY	0081/0220	==	0080/0215	JUNE WY
(CITY)		==		(CITY)
2 0 02337 0 00 0000+00	014530 FT		014505 FT	2 0 02337 0 00 0000+00
PENN AV				PENN AV
(SR0400 SEG 0096/1121)				(SR0400 SEG 0096/1121)
(SR0400 SEG 0097/1135)				(SR0400 SEG 0097/1135)
NC FIFTH AV			NC FIFTH AV	
FIFTH AV			FIFTH AV	
(CITY)			(CITY)	
LENGTH(AH 2089 BK 1515)	0081/0000	==	0080/0000	LENGTH(AH 2107 BK 1507)
		---	0070/1438	012"DIA CIR PLASTIC
LC FROM FIFTH AV	0071/1400	==		LEN=0099 INSTALLED UNKN
(CONN)		---		
024"DIA CIRC CONCR	0071/1315	---		
LEN=0040 INSTALLED UNKN		---	0070/1110	018"DIA CIRC METAL
		---		LEN=0040 INSTALLED UNKN
012"DIA CIRC CONCR	0071/1085	---		
LEN=0005 INSTALLED UNKN	0071/1075	==	0070/1070	POINT BREEZE PL
POINT BREEZE PL		==		(CITY)
(CITY)		---	0070/0740	LINDEN AV
LINDEN AV	0071/0745	==		(CITY)
(CITY)		---	0070/0720	018"H 48"W CON BOX CUL
		---		LEN=0050 INSTALLED UNKN
024"H 36"W CON BOX CUL	0071/0709	---		
LEN=0040 INSTALLED UNKN		---	0070/0050	015"H 36"W CON BOX CUL
		---		LEN=0015 INSTALLED UNKN
015"H 24"W CON BOX CUL	0071/0044	---	012998 FT	1 0 00228 0 04 0330+98
LEN=0040 INSTALLED UNKN	013015 FT	---		SOUTH DALLAS AV
0 0 00000 0 00 0000+00				(SR2108 SEG 0150/1995)
SOUTH DALLAS AV				(SR0400 SEG 0120/0000)
(SR2108 SEG 0150/1995)				
NORTH DALLAS AV				
(SR0400 SEG 0120/0000)				
LENGTH(AH 1515 BK 2086)	0071/0000	==	0070/0000	LENGTH(AH 1507 BK 2084)
		---		018"H 36"W CON BOX CUL

EXTRACT DATE: 12/28/2024 ROADWAY MANAGEMENT SYSTEM PAGE NUMBER: 4
PRINT DATE: 12/30/2024 SLD COUNTY/SR - ANNUAL PRINT COUNTY: ALLEGHENY

DIR: N TOTAL LEN: 20.610 MI. DIST: 11-1 SR: 8
LEFT MUN: PITTSBURGH C RIGHT MUN: PITTSBURGH C

					0064/1790	LEN=0050	INSTALLED	UNKN
						018"H 36"W	CON BOX	CUL
					0064/1585	LEN=0050	INSTALLED	UNKN
MURTLAND ST								
(CITY)								
	0065/1520	==	==		0064/1520	MURTLAND ST		
MURTLAND ST						(CITY)		
(CITY)					0064/1360	MURTLAND ST		
018"H 48"W CON BOX CUL	0065/1355		==	==		(CITY)		
LEN=0010 INSTALLED UNKN								
LANG AV	0065/1050							
(CITY)						LANG AV		
						(CITY)		
OSAGE LN	0065/0740				0064/0735			
(CITY)						OSAGE LN		
	0065/0355	==	==		0064/0355	(CITY)		
						018"H 36"W CON BOX CUL		
024"H 24"W CON BOX CUL					0064/0295	LEN=0050 INSTALLED UNKN		
LEN=0048 INSTALLED UNKN	0065/0271							
					0064/0040	018"H 36"W CON BOX CUL		
018"H 36"W CON BOX CUL						LEN=0030 INSTALLED UNKN		
LEN=0015 INSTALLED UNKN	0065/0020							
1 0 00120 0 01 0352+43 010929 FT					010914 FT	1 0 00120 0 01 0346+15		
HOMEWOOD AV						HOMEWOOD AV		
(CITY)						(CITY)		
LENGTH(AH 2086 BK 2324)	0065/0000				0064/0000	LENGTH(AH 2084 BK 2321)		
LEXINGTON ST						LEXINGTON ST		
(CITY)	0061/1841		==	==	0060/1841	(CITY)		
LEXINGTON AV						LEXINGTON AV		
(CITY)	0061/1781	==	==		0060/1781	(CITY)		
018"H 48"W CON BOX CUL								
LEN=0099 INSTALLED UNKN	0061/1603							
					0060/1556	018"H 36"W CON BOX CUL		
CARNEGIE PL						LEN=0050 INSTALLED UNKN		
(CITY)						CARNEGIE PL		
						(CITY)		
	0061/1376	==	==		0060/1376			
PENFIELD PL					0060/1145	PENFIELD PL		
(CITY)	0061/1144		==	==		(CITY)		
018"H 36"W CON BOX CUL								
LEN=0099 INSTALLED UNKN	0061/1089							
					0060/0921	012 "DIA CIRC CONCR		
RICHLAND LN						LEN=0036 INSTALLED UNKN		
(PRDR)	0061/0886	==	==		0060/0886	RICHLAND LN		
						(PRDR)		
					0060/0831	095"H 95"W **UNKNOWN**		
						LEN=0050 INSTALLED UNKN		
						012"H 36"W CON BOX CUL		

EXTRACT DATE: 12/28/2024 ROADWAY MANAGEMENT SYSTEM PAGE NUMBER: 3
PRINT DATE: 12/30/2024 SLD COUNTY/SR - ANNUAL PRINT COUNTY: ALLEGHENY

DIR: N TOTAL LEN: 20.610 MI. DIST: 11-1 SR: 8
LEFT MUN: PITTSBURGH C RIGHT MUN: PITTSBURGH C

BRADDOCK AV
(CITY)

0061/0451



0060/0481 LEN=0025 INSTALLED UNKN
BRADDOCK AV
(CITY)

0060/0451

EAST END AV
(BORO)

0061/0092



0060/0154 012"H 12"W **UNKNOWN**
LEN=0099 INSTALLED UNKN
EAST END AV
(BORO)

0060/0092

012"H 60"W CON BOX CUL
LEN=0015 INSTALLED UNKN 0061/0030
1 0 00120 0 01 0371+16 008605 FT

BRUSHTON AV
(BORO)

0061/0000



008593 FT 1 0 00120 0 01 0370+59
BRUSHTON AV
(BORO)

MFC BEGIN = B

LENGTH(AH 2324 BK 2714) 0061/0000

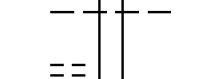


0060/0000 LENGTH(AH 2321 BK 2714)
PITTSBURGH
WILKINSBURG B

0050/2563

PEEBLES ST
(BORO)

0050/2435



0050/2050 018 "DIA CIRC CONCR
LEN=0025 INSTALLED UNKN
TRENTON AV
(BORO)

0050/1985

0050/1729 BMS EN 02/0008/0050/1716
1 0 00120 0 01 0379+46
DAULS RUN

0050/1716 BMS BG 02/0008/0050/1716
012"H 12"W **UNKNOWN**

0050/1695 LEN=0020 INSTALLED UNKN
095"H 95"W **UNKNOWN**

0050/1687 LEN=0099 INSTALLED UNKN

WEST ST
(BORO)

0050/1460



0050/1460

0050/1425 012"H 12"W **UNKNOWN**
LEN=0050 INSTALLED UNKN

0050/1060 024 "DIA CIRC CONCR
LEN=0099 INSTALLED UNKN

PENNWOOD AV
(BORO)

0050/1030



0050/0964 NATIONAL RAILROAD PASSE
OVERPASS IS RR X-ING

0050/0963 018 "DIA CIRC CONCR
LEN=0099 INSTALLED UNKN

0050/0914 OP ID 02/0008/0050/0914
PAT BSWY9608

0050/0831 OP ID 02/7478/0000/9608
PITT ST

0050/0778 (BORO)

EXTRACT DATE: 12/28/2024 ROADWAY MANAGEMENT SYSTEM PAGE NUMBER: 2
PRINT DATE: 12/30/2024 SLD COUNTY/SR - ANNUAL PRINT COUNTY: ALLEGHENY

DIR: N TOTAL LEN: 20.610 MI. DIST: 11-1 SR: 8
LEFT MUN: WILKINSBURG B RIGHT MUN: WILKINSBURG B

SAWYER WY
(BORO)
SAWYER WY
(BORO)

0050/0727

0050/0650

005891 FT

0050/0340

005879 FT

HAY ST
(BORO)

1 0 00120 0 01 0396+56

WOOD ST
(BORO)

0050/0000

LENGTH(AH 2714 BK 1637)

012"H 12"W **UNKNOWN**

0040/1615

LEN=0050 INSTALLED UNKN

0040/1613

095"H 95"W **UNKNOWN**

0040/1270

LEN=0099 INSTALLED UNKN

0040/1100

ALLEY
(BORO)

018"DIA CIRC CONCR

0040/0830

LEN=0099 INSTALLED UNKN

018"DIA CIRC CONCR

LEN=0030 INSTALLED UNKN

CENTER ST
(BORO)

0040/0782

MILL ST
(BORO)

004254 FT

0040/0415

1 0 00120 0 01 0413+86

004242 FT

COAL ST
(BORO)

0040/0000

LENGTH(AH 1637 BK 2258)

SWISSVALE AV

(SR2058 SEG 0011/0000)

(SR2058 SEG 0010/0000)

SWISSVALE AV
(BORO)

0030/1760

0030/1760

015"DIA CIRC CONCR

STONER WY
(BORO)

0030/1470

0030/1705

LEN=0030 INSTALLED UNKN

ROSS AV
(BORO)

0030/1055

0030/1365

MONTIER ST
(BORO)

0030/1130

PENN AV

(SR2110 SEG 0010/0000)

SOUTH AV
(BORO)

0030/0455

0030/1055

NC PENN AV

012"DIA CIRC CONCR

0030/0040 LEN=0080 INSTALLED UNKN

EXTRACT DATE: 12/28/2024 ROADWAY MANAGEMENT SYSTEM PAGE NUMBER: 1
PRINT DATE: 12/30/2024 SLD COUNTY/SR - ANNUAL PRINT COUNTY: ALLEGHENY

DIR: N TOTAL LEN: 20.610 MI. DIST: 11-1 SR: 8
LEFT MUN: WILKINSBURG B RIGHT MUN: WILKINSBURG B

1 0 00120 0 01 0431+92 001996 FT
FRANKLIN AV
(BORO)
FRANKLIN AV
(BORO)
FRANKLIN AV
(BORO)

0011/1996
018 "DIA CIRC CONCR
LEN=0099 INSTALLED UNKN 0011/1977

HAZEL WY
(BORO)
0011/1877
018 "DIA CIRC CONCR
LEN=0099 INSTALLED UNKN 0011/1871

012 "DIA CIRC CONCR
LEN=0099 INSTALLED UNKN 0011/1589
REBECCA AV
(BORO)
0011/1578

MARLBORO AV
(BORO)
BRINTON RD
(SR2120 SEG 0020/1810)
0011/0920

SIGN: CANTILEVER
BMSID 02/0008/0011/0840 0011/0840
RAMP C RD
(SR8012 SEG 0270/0000) 0011/0785

RAMP A (B012) WB T
OP ID 02/8012/0750/1423 0011/0317

1 0 00120 0 01 0456+05 000000 FT
NC ARDMORE BL
LINCOLN HW INTER-BK
(SR0030 SEG 0170/0000)
MFC BEGIN = B
LENGTH(AH 1996 BK 0000) 0011/0000

001984 FT FRANKLIN AV
(BORO)
MFC BEGIN = B
5 0030/0000 LENGTH(AH 2258 BK 1984)

0010/1975 012 "DIA CIRC CONCR
LEN=0100 INSTALLED UNKN

0010/1849 HAZEL WY
(BORO)

REBECCA AV
(BORO)
0010/1554
0010/1323 012 "DIA CIRC CONCR
LEN=0060 INSTALLED UNKN
MARLBORO AV
(BORO)
BRINTON RD
(SR2120 SEG 0020/1810)
0010/0920

0010/0460 CHANNEL 4 TV ENT
(PRDR)
0010/0413 018 "DIA CIRC CONCR
LEN=0280 INSTALLED UNKN
RAMP A (B012) WB T
0010/0306 OP ID 02/8012/0750/1423
018 "DIA CIRC CONCR
0010/0130 LEN=0350 INSTALLED UNKN
000000 FT 1 0 00120 0 01 0456+05
PARKWAY EAST

OP ID 02/0376/0774/2445
NC ARDMORE BL
INTER-BK LINCOLN HW
(SR0030 SEG 0171/0000)
MFC BEGIN = B
5 0010/0000 LENGTH(AH 1984 BK 0000)