

# **Straight Line Diagram**

**(Including Drain Pipes)**

**Fayette  
26**

**January 2025**

This document was produced by the Pennsylvania Department of Transportation (PENNDOT) as an internal management tool for State maintained highways and is not to be used for other purposes. The printed information was compiled from the Department's computerized Roadway Management System (RMS) and is subject to change without notice. Use of any or all of the printed information for purposes other than those intended by the Department may not satisfy other accuracy and completeness requirements and the Department does not warrant that such printed information is accurate or complete.

# ROADWAY MANAGEMENT SYSTEM INDEX FOR SR'S LOCATED IN THE COUNTY OF FAYETTE

SR	BGN	PAGE	END	PAGE	SR	BGN	PAGE	END	PAGE	SR	BGN	PAGE	END	PAGE
0021		1		11	1035		299		300	2014		467		467
0040		12		45	1036		301		301	2015		468		470
0043		46		50	1037		302		308	2016		471		472
0051		51		72	1038		309		311	2017		473		478
0088		73		73	1039		312		314	2019		479		481
0119		74		115	1040		315		315	2020		482		482
0166	116			135	1041		316		319	2021		483		488
0201	136			152	1042		320		322	2023		489		490
0281	153			160	1043		323		327	2025		491		493
0381	161			187	1044		328		330	2027		494		499
0653	188			192	1045		331		333	2031		500		500
0711	193			200	1046		334		334	2033		501		501
0819	201			205	1047		335		337	2040		502		507
0857	206			215	1048		338		339	3001		508		509
0906	216			218	1049		340		341	3002		510		512
0982	219			225	1050		342		349	3003		513		515
1001	226			228	1051		350		367	3004		516		519
1002	229			234	1052		368		368	3005		520		522
1003	235			236	1053		369		371	3006		523		526
1004	237			237	1054		372		378	3007		527		529
1005	238			238	1055		379		390	3008		530		531
1006	239			240	1056		391		393	3009		532		543
1007	241			241	1057		394		394	3010		544		549
1008	242			244	1058		395		404	3011		550		553
1009	245			251	1059		405		405	3012		554		560
1010	252			253	1060		406		407	3013		561		573
1011	254			254	1061		408		408	3014		574		575
1012	255			255	1062		409		409	3015		576		579
1013	256			256	1063		410		410	3016		580		580
1014	257			257	1064		411		411	3017		581		581
1015	258			260	1065		412		412	3019		582		584
1016	261			261	1066		413		413	3021		585		587
1017	262			262	1067		414		414	3023		588		591
1018	263			264	1069		415		415	3025		592		593
1019	265			265	1073		416		416	3027		594		598
1020	266			269	1079		417		417	3029		599		599
1021	270			271	1110		418		418	4000		600		600
1022	272			272	2001		419		424	4001		601		602
1023	273			273	2002		425		428	4002		603		603
1024	274			275	2003		429		434	4003		604		612
1025	276			277	2004		435		435	4004		613		614
1026	278			278	2005		436		439	4005		615		618
1027	279			281	2006		440		441	4006		619		626
1028	282			283	2007		442		444	4007		627		629
1029	284			286	2008		445		446	4008		630		632
1030	287			287	2009		447		447	4009		633		634
1031	288			293	2010		448		452	4010		635		642
1032	294			294	2011		453		461	4011		643		644
1033	295			296	2012		462		465	4012		645		645
1034	297			298	2013		466		466	4013		646		647

# ROADWAY MANAGEMENT SYSTEM

[illegible]



December 30, 2024

## Pennsylvania State Roads - Straight Line Diagrams

Contained within this document are the 2025 Pennsylvania Straight Line Diagrams (SLDs) for State Routes by county within a particular PennDOT district. At the end of each year, PennDOT takes a snapshot of its current SLD database and creates PDF files from the SLD snapshot. The SLDs are a graphical representation of State Routes (SRs) that PennDOT maintains. The information shown on the SLD is generated from data found in PennDOT's Roadway Management System (RMS) database. The data from RMS is constantly being updated to match actual roadway inventory data found on Pennsylvania's state highways. PennDOT's SR system is explained briefly in this document along with symbol definitions for each type of roadway feature or attribute found on the SLD. This PDF version of the SLD contains an individual county list of all state roads found in that county. The SRs found on the list are linked to the actual pages that show the individual SLDs. To find an SLD for a particular road that you want, simply point to that road on the SR index list and click on it to jump to the beginning page of that SLD.

If you have any questions or comments concerning information found in this document, please contact Ty Reed, Chief, Roadway Inventory and Testing Unit, Asset Management Division, Bureau of Operations, by calling (717) 787-7294.

*Additional information on state owned highways is available from your local PENNDOT Engineering District Office, RMS Unit, RMS Coordinator.*

**Straight Line Diagram Disclaimer:** This document is for informational purposes only and may be viewed by anyone. No part of the information contained in this document may be altered or redistributed without prior written consent of PENNDOT. Straight Line Diagram information is provided "as is" without warranty of any kind, either expressed or implied. This information could include technical inaccuracies or errors of omission. Changes may be made periodically to the information herein.

Copyright © 2024 by the Commonwealth of Pennsylvania. All rights reserved.





## **Asset Management Division**

### **Mission Statement**

To protect and preserve Pennsylvania's infrastructure by providing meaningful, timely, and accurate pavement and roadway management, design, standards, strategies, inventory and condition, as well as fair, consistent and efficient application of Commonwealth laws and regulations.

**CUSTOMER SERVICE RATING FORM**

**Straight Line Diagram (SLD) – Customer Service Rating**

As means to improve customer service, we would like you to rate the product/ service you have received, by circling a “grade” from “A” (excellent) to “E” (fail).

**A                      B                      C                      D                      E**

If your rating is not an “A,” please let us know what we could do better.

\_\_\_\_\_

\_\_\_\_\_

\_\_\_\_\_

\_\_\_\_\_

\_\_\_\_\_

Name and Organization (optional)

\_\_\_\_\_

Thank You.

*(Fold along line, and tape or staple together before mailing)*

*(Cut along dashed line)*

\_\_\_\_\_

\_\_\_\_\_

\_\_\_\_\_

Bureau of Operations  
Asset Management Division – PennDOT Annex  
907 Elmerton Avenue  
Harrisburg, PA 17110  
ATTN: Ty Reed

# PENNSYLVANIA DEPARTMENT OF TRANSPORTATION

## Bureau of Operations, Asset Management Division

### Location Referencing System (LRS) – Definitions, Uses & Testing

The Department's LRS, implemented in 1987, is the mechanism to designate the State highway network, to define roadway lengths, locations, and route connectivity, and to serve as the basis for the collection, storage, and integration of roadway information.

An LRS key is a unique series of numbers that identifies the location of each point or feature along a State route. The fourteen digit number is an integral part of the Roadway Management System (RMS) where roadway data is stored. 07/4016/0100/0857 is an example of an LRS key, which identifies County (CO) = 07, State Route (SR) = 4016, Segment (SEG) = 0100, and Offset = 0857.

#### County (CO)

Each of Pennsylvania's sixty-seven counties is identified by a number.

Name	#	Name	#	Name	#	Name	#
Adams	1	Clinton	18	Lackawanna	35	Potter	52
Allegheny	2	Columbia	19	Lancaster	36	Schuylkill	53
Armstrong	3	Crawford	20	Lawrence	37	Snyder	54
Beaver	4	Cumberland	21	Lebanon	38	Somerset	55
Bedford	5	Dauphin	22	Lehigh	39	Sullivan	56
Berks	6	Delaware	23	Luzerne	40	Susquehanna	57
Blair	7	Elk	24	Lycoming	41	Tioga	58
Bradford	8	Erie	25	McKean	42	Union	59
Bucks	9	Fayette	26	Mercer	43	Venango	60
Butler	10	Forest	27	Mifflin	44	Warren	61
Cambria	11	Franklin	28	Monroe	45	Washington	62
Cameron	12	Fulton	29	Montgomery	46	Wayne	63
Carbon	13	Greene	30	Montour	47	Westmoreland	64
Centre	14	Huntingdon	31	Northampton	48	Wyoming	65
Chester	15	Indiana	32	Northumberland	49	York	66
Clarion	16	Jefferson	33	Perry	50	Philadelphia	67
Clearfield	17	Juniata	34	Pike	51		

#### State Route (SR)

State Routes (SR's) are identified by four-digit numbers. SR numbers are assigned as follows:

- |  |           |
|--|-----------|
| 1. Traffic Routes: Routes designated as Interstates, US or PA Routes | 0001-0999 |
| 2. Quadrant Routes (Non-Traffic Routes)                              | 1001-4999 |
| 3. Relocated Traffic Routes  | 6000-6999 |
| 4. Turned Back, Abandoned, or Null Routes                            | 7000-7999 |
| 5. Interchanges  | 8001-8999 |
| 6. WYE's   | 9101-9199 |
| 7. Rest Areas  | 9201-9299 |
| 8. Truck Escape Ramps  | 9301-9399 |
| 9. Others  | 9401-9499 |
| 10. Park and Rides   | 9501-9599 |

Even/Odd Convention: Even numbers are typically given to SR's in the East/West direction, and odd numbers to SR's that run North/South. This convention applies to Interstate Routes (except those that are Beltways or Spurs), and Quadrant Routes. This convention may or may not apply to PA or US Traffic Routes.

Hierarchy: If two or more traffic routes occupy the same section of roadway, the SR number is based on the "higher" type route, according to the following hierarchy. If the traffic routes are the same hierarchy class, then the SR number is assigned the lower numbered traffic route (Figure 1).

1. Interstates
2. U.S. Routes
3. PA Routes
4. Quadrant Routes

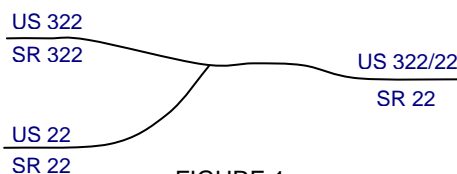


FIGURE 1

## Other Numbering Conventions:

1. The first digit of a quadrant route is based on which quadrant of the county the route is located, as shown in the following diagram (Figure 2).
2. The last three digits of a Relocated Traffic Route are the same as the Traffic Route that was relocated.
3. Interchanges are numbered sequentially. Odd numbers are given to interchanges along SR's in the North/South direction; even numbers are given to interchanges along SR's in the East/West direction (Figure 3).
4. WYE's are given odd numbers if the connecting SR is odd numbered, and even numbers if the connecting SR is even numbered.
5. Rest Areas or Truck Escape Ramps are given odd numbers if they connect to the Southbound or Westbound side of an SR, and even numbers if they connect to the Northbound or Eastbound side.

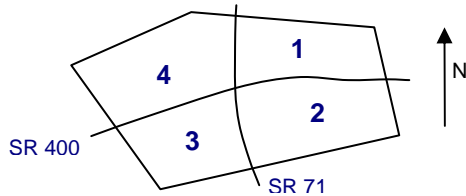


FIGURE 2

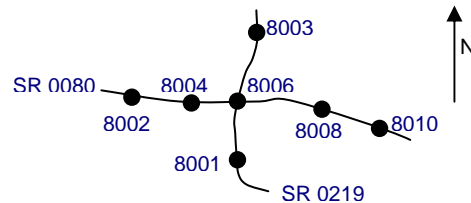


FIGURE 3

## Segment (SEG)

State routes are divided into segments, which are approximately one-half mile long, and are identified by a four-digit number. Segment begin and end points are placed at physical features where possible. Segment numbers increase in the North or East direction, and typically by 10's (Figure 4). Segments are even numbered on undivided roadways, and in the Northbound or Eastbound direction of divided roadways. Segments are odd numbered in the Southbound or Westbound direction of divided roadways (Figure 5). Interstate segments are associated with the mile posts (Figure 6).

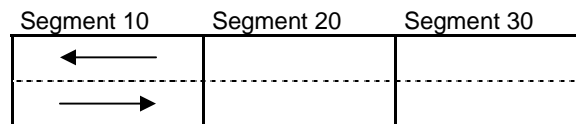
Undivided Roadways

FIGURE 4

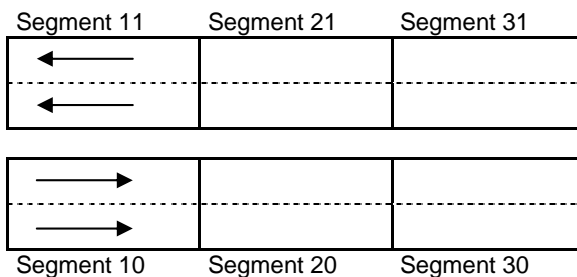
Divided Roadways

FIGURE 5

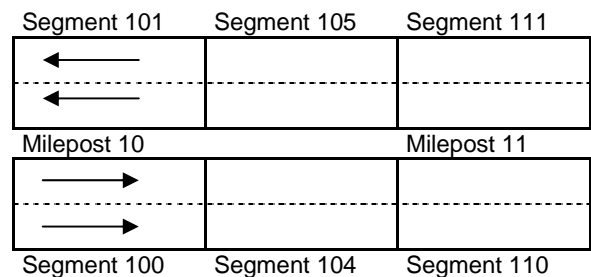
Interstate Roadways

FIGURE 6

Turned Back, Abandoned, and Null Segments are given numbers in the range of 7000-7999. For two coinciding State routes, the route with "lower" hierarchy is "nulled."

Segment numbering restarts on Traffic Routes at County boundaries, except Interstates (Figure 7).

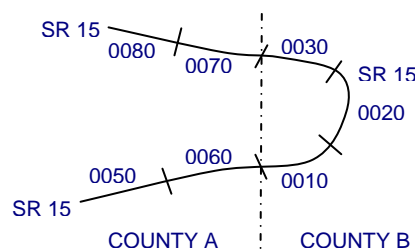


FIGURE 7

## Offset

The offset, a subdivision of the segment, is the distance (in feet) from the beginning of the segment, expressed as a four-digit number. Offsets are measured in the increasing segment direction.

## Segment Markers

Segment markers, which allow for easy identification of the LRS location on the State highway system, indicate the State route and segment number at the point that each segment is entered. If the beginning of a segment occurs at a physical feature, then the point of reference is at the physical feature and not the sign. At intersections, signs are used to identify beginning or ending State routes or segments.



## Users of the LRS

Locations of all intersections, structures, and other points of interest are field verified and inventoried in the RMS. This information can be displayed on Straight Line Diagrams (SLD's) which can be viewed in the RMS, or hardcopy form. SLD books are refreshed and printed annually for distribution to the Department's District and County offices, as well as too many external entities.

A list of those within the Department that use the LRS to identify locations in the RMS and in the field includes personnel from the following organizations: Pavement Testing, County Maintenance, Traffic, Design, Surveys, Construction, Bridge, Permits, Crash Review, Planning and Programming, Posted & Bonded Roads, Tort Liability, and Emergency Management.

Users outside the Department include: County & Municipal governments, County 911, Planning Commissions, Federal Highway Administration, State & Local Police, Local Emergency Management, Delivery Services (UPS, Fed Ex, etc.), Fire Departments, Utility Companies, Contractors, and Consultants.

Without segment markers located in the field, all of these users would have to rely solely on the SLD, which would be extremely cumbersome at best and impossible for some.

## Verification, QA & QC

In order to assure that LRS information is indicated properly in the RMS, on SLD's, and in the field, LRS Quality Assurance (QA) and Quality Commitment (QC) programs are performed each year. The Bureau of Operations, Asset Management Division, Roadway Inventory & Testing Unit (RITU) performs all Statewide QC testing. Field verification and QA is also performed by RITS, except in Engineering Districts 2-0, 11-0, and 12-0, where it is done "in-house." Each Engineering District is responsible for its own LRS completeness and maintenance with respect to the RMS.









































Twenty percent of each county is field tested annually as part of the QA program, and five percent of each county is tested for the annual QC program. The goal of the QC program is to maintain at least 90% accuracy between the RMS and the actual field locations of highway features. Annual QC ratings are developed and reported to the Engineering Districts.

Field testing is performed by two-person teams (a permanent employee that operates the test, and a temporary employee that drives the device) with the use of vans equipped with an on-board computer and a Data Measurement Subsystem. Testing is typically performed during the months of April through November.

Vehicle location and roadway features are displayed on the van's computer screen in SLD format, and the software accepts operator inputs verifying or modifying roadway feature locations, as well as comments. Though the system can function at greater speed, test speeds are typically less than 25 mph to ensure accuracy.

There are five categories of information that is verified and/or modified:

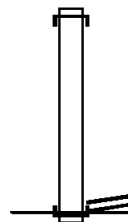
1. State Route Length
2. Segment Length
3. Roadway Geometry (lane count, pavement & shoulder types & widths)
4. Intersecting Feature Location (intersections & bridges)
5. Segment Marker Location

 SEGMENT MARKER	 AHEAD LEFT INTER STATE OWNED	 RAILROAD CROSSING	 INTERSTATE MILEPOST
 TURNBACK	 AHEAD LEFT INTER NON-STATE	 RAILROAD OVER-PASS	 MFC BEGIN
 NULL	 AHEAD RIGHT INTE STATE OWNED	 OVER-PASS	 MUNICIPAL BOUNDARY
 UNDIVIDED HIGHWAY	 AHEAD RIGHT INTE NON-STATE	 BRIDGE END	 VILLAGE BEGIN
 PHYSICALLY DIVIDED	 BACK LEFT INTER STATE OWNED	 BRIDGE BEGIN	AH - LENGTH FORWARD TO NEXT SEGMENT BEGIN BK - LENGTH BACK WARD TO PREVIOUS SEGMENT BEGIN
 PAINT DIVIDED	 BACK LEFT INTER NON-STATE	 TUNNEL	
 INTERSECTION AHEAD	 BACK RIGHT INTER STATE OWNED	 SIGN STRUCTURE	MFC - MAINTENANCE FUNCTIONAL CLASS A = INTERSTATE B = EXPRESSWAY AND/OR PRINCIPLE ARTERIAL C = MINOR ARTERIAL D = COLLECTOR E = LOCAL ACCESS F = INTERCHANGE RAMP
 INTERSECTION BACK	 BACK RIGHT INTER NON-STATE	 P3 BRIDGE	
 REFERENCE AHEAD/BACK	 T-LEFT INTERSEC STATE OWNED	 RETAINING WALL	
 DIVIDED CONNECTOR	 T-LEFT INTERSEC NON-STATE	 BRIDGE/CULVERT UNDER FILL	NULL AND TURNBACK SEGMENTS ARE DISPLAYED IN THE DEPARTMENT'S ROADWAY MANAGEMENT SYSTEM (RMS) AS 100 FEET IN LENGTH. ACTUAL SEGMENT AND SECTION LENGTHS MAY VARY SIGNIFICANTLY
 CROSS INTERSEC STATE OWNED	 T-RIGHT INTERSEC STATE OWNED	 PIPE (STAMPP)	
 CROSS INTERSEC NON-STATE	 T-RIGHT INTERSEC NON-STATE	 ROTARY INTERSEC	



EXTRACT DATE: 12/28/2024 ROADWAY MANAGEMENT SYSTEM PAGE NUMBER: 759  
 PRINT DATE: 12/30/2024 SLD COUNTY/SR - ANNUAL PRINT COUNTY: FAYETTE  
 DIR: B TOTAL LEN: .028 MI. DIST: 12-1 SR: 9403  
 LEFT MUN: NICHOLSON T RIGHT MUN: NICHOLSON T

000150 FT  
 000000 FT

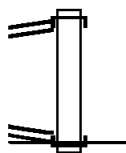


000150 FT  
 INTER-AHD CLOSED RD  
 0750/0150 (GOVT)  
 000000 FT 2 0 26076 0 00 0194+53  
 OLD FRAME RD  
 (SR3009 SEG 0096/0365)  
 NC ACCESS DRIVEWAY  
 INTER-BK OLD FRAME RD  
 (SR3009 SEG 0096/0365)  
 MFC BEGIN = F  
 0750/0000 LENGTH(AH 0150 BK 0000)



EXTRACT DATE: 12/28/2024 ROADWAY MANAGEMENT SYSTEM PAGE NUMBER: 758  
 PRINT DATE: 12/30/2024 SLD COUNTY/SR - ANNUAL PRINT COUNTY: FAYETTE  
 DIR: E TOTAL LEN: .034 MI. DIST: 12-1 SR: 9401  
 LEFT MUN: BULLSKIN T RIGHT MUN: BULLSKIN T

THREE MILE HILL RD 000180 FT  
 (SR0031 SEG 0332/0175) 0260/0180  
 0 0 00000 0 00 0000+00 000000 FT  
 PLEASANT VALLEY RD  
 (SR0982 SEG 0180/2660) 0260/0000

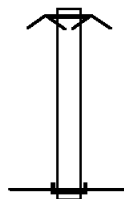


000180 FT AH-WESTMORELAND (64)  
 INTER-AHD THREE MILE HILL RD  
 0260/0180 (SR0031 SEG 0332/0175)  
 NC RAMP A RD  
 INTER-BK PLEASANT VALLEY RD  
 000000 FT (SR0982 SEG 0180/2660)  
 MFC BEGIN = F  
 0260/0000 LENGTH(AH 0180 BK 0000)

EXTRACT DATE: 12/28/2024 ROADWAY MANAGEMENT SYSTEM PAGE NUMBER: 757  
PRINT DATE: 12/30/2024 SLD COUNTY/SR - ANNUAL PRINT COUNTY: FAYETTE  
DIR: S TOTAL LEN: .121 MI. DIST: 12-1 SR: 9302  
LEFT MUN: CONNELLSVILLE T RIGHT MUN: CONNELLSVILLE T

000640 FT

000000 FT

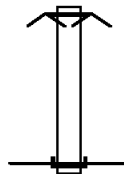


000640 FT BARRICADED  
0010/0640 ROAD CLOSED AHEAD

000000 FT 0 0 00000 0 00 0000+00  
NC TRUCK ESCAPE RAMP  
INTER-BK SPRINGFIELD PK  
(SR0711 SEG 0050/0970)  
MFC BEGIN = F  
0010/0000 LENGTH(AH 0640 BK 0000)

EXTRACT DATE: 12/28/2024 ROADWAY MANAGEMENT SYSTEM PAGE NUMBER: 756  
 PRINT DATE: 12/30/2024 SLD COUNTY/SR - ANNUAL PRINT COUNTY: FAYETTE  
 DIR: S TOTAL LEN: .103 MI. DIST: 12-1 SR: 9301  
 LEFT MUN: NORTH UNION T RIGHT MUN: NORTH UNION T

000543 FT  
 000000 FT

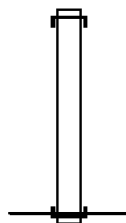


000543 FT BARRICADED  
 0010/0543 ROAD CLOSED AHEAD  
 000000 FT 2 0 00000 0 00 0000+00  
 NC TRUCK ESCAPE RAMP RD  
 INTER-BK NATIONAL PK  
 (SR0040 SEG 0381/1725)  
 MFC BEGIN = F  
 0010/0000 LENGTH(AH 0543 BK 0000)

EXTRACT DATE: 12/28/2024 ROADWAY MANAGEMENT SYSTEM PAGE NUMBER: 755  
 PRINT DATE: 12/30/2024 SLD COUNTY/SR - ANNUAL PRINT COUNTY: FAYETTE  
 DIR: E TOTAL LEN: .066 MI. DIST: 12-1 SR: 9202  
 LEFT MUN: SOUTH UNION T RIGHT MUN: SOUTH UNION T

000351 FT

000000 FT

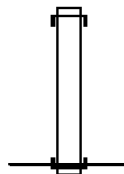


000351 FT  
 INTER-AHD NATIONAL PK  
 (SR0040 SEG 0410/0380)  
 RETAINING WALL END  
 0010/0351 BMSID 26/9202/0010/0000  
 000000 FT 2 0 00000 0 00 0000+00  
 NC SC ENIC LOOKOUT RD  
 RETAINING WALL BEGIN  
 BMSID 26/9202/0010/0000  
 INTER-BK NATIONAL PK  
 (SR0040 SEG 0410/0060)  
 MFC BEGIN = F  
 0010/0000 LENGTH(AH 0351 BK 0000)

EXTRACT DATE: 12/28/2024 ROADWAY MANAGEMENT SYSTEM PAGE NUMBER: 754  
PRINT DATE: 12/30/2024 SLD COUNTY/SR - ANNUAL PRINT COUNTY: FAYETTE  
DIR: N TOTAL LEN: .044 MI. DIST: 12-1 SR: 9111  
LEFT MUN: GERMAN T RIGHT MUN: GERMAN T

000230 FT

000000 FT

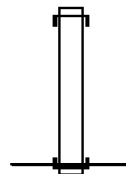


000230 FT  
INTER-AHD ROY E FURMAN HW  
0010/0230 (SR0021 SEG 0071/2300)  
000000 FT 0 0 00000 0 00 0000+00  
NC RAMP RD  
INTER-BK EDENBORN RD  
(SR0166 SEG 0230/0210)  
MFC BEGIN = F  
0010/0000 LENGTH(AH 0230 BK 0000)

EXTRACT DATE: 12/28/2024 ROADWAY MANAGEMENT SYSTEM PAGE NUMBER: 753  
 PRINT DATE: 12/30/2024 SLD COUNTY/SR - ANNUAL PRINT COUNTY: FAYETTE  
 DIR: E TOTAL LEN: .048 MI. DIST: 12-1 SR: 9103  
 LEFT MUN: CONNELLSVILLE C RIGHT MUN: CONNELLSVILLE C

000254 FT

000000 FT

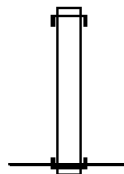


000254 FT  
 INTER-AHD PITTSBURGH ST  
 0250/0254 (SR1037 SEG 0100/2440)  
 000000 FT 2 0 00000 0 00 0000+00  
 NC PI TTTSBURGH ST  
 INTER-BK MEMORIAL BL  
 (SR0119 SEG 0650/1060)  
 MFC BEGIN = F  
 0250/0000 LENGTH(AH 0254 BK 0000)

EXTRACT DATE: 12/28/2024 ROADWAY MANAGEMENT SYSTEM PAGE NUMBER: 752  
PRINT DATE: 12/30/2024 SLD COUNTY/SR - ANNUAL PRINT COUNTY: FAYETTE  
DIR: N TOTAL LEN: .052 MI. DIST: 12-1 SR: 9101  
LEFT MUN: CONNELLSVILLE T RIGHT MUN: CONNELLSVILLE T

000273 FT

000000 FT



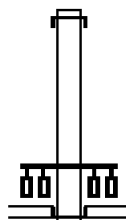
000273 FT  
INTER-AHD MEMORIAL BL  
0010/0273 (SR0119 SEG 0670/1835)  
000000 FT 2 0 26044 1 00 0061+74  
NC RAMP E RD  
INTER-BK CRAWFORD AV  
(SR1073 SEG 0020/1680)  
MFC BEGIN = F  
0010/0000 LENGTH(AH 0273 BK 0000)

EXTRACT DATE: 12/28/2024 ROADWAY MANAGEMENT SYSTEM PAGE NUMBER: 751  
PRINT DATE: 12/30/2024 SLD COUNTY/SR - ANNUAL PRINT COUNTY: FAYETTE

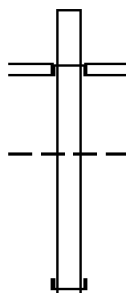
DIR: E TOTAL LEN: .600 MI. DIST: 12-1 SR: 8025  
LEFT MUN: SOUTH UNION T RIGHT MUN: SOUTH UNION T

003168 FT

002808 FT

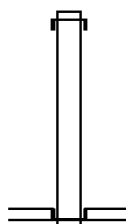


003168 FT  
INTER-AHD MON VALLEY EX  
0750/0360 (SR0043 SEG 0080/2325)  
002808 FT 1 0 00116 0 04 0811+00  
NC RAMP S RD  
MORGANTOWN RD  
(SR0119 SEG 0320/1210)  
INTER-BK GEORGES FAIRCHANCE RD  
(SR0857 SEG 0270/1556)  
5 0750/0000 LENGTH(AH 0360 BK 0980)



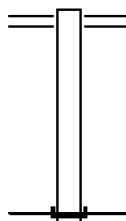
001828 FT

INTER-AHD RAMP G RD  
(SR8025 SEG 0250/0000)  
0500/0980 MORGANTOWN RD  
(SR0119 SEG 0320/0160)  
SOUTH UNION  
0500/0063 GEORGES T  
001828 FT 1 0 01015 0 00 0810+76  
NC RAMP U RD  
INTER-BK MON VALLEY EX  
(SR0043 SEG 0081/2355)  
5 0500/0000 LENGTH(AH 0980 BK 0643)



001185 FT

INTER-AHD MON VALLEY EX  
0250/0643 (SR0043 SEG 0081/0740)  
001185 FT 1 0 00116 0 04 0800+16  
NC RAMP G RD  
MORGANTOWN RD  
(SR0119 SEG 0320/0160)  
INTER-BK RAMP U RD  
(SR8025 SEG 0500/0980)  
5 0250/0000 LENGTH(AH 0643 BK 1185)



000000 FT

0010/1185 MORGANTOWN RD  
(SR0119 SEG 0320/0700)  
000000 FT 1 0 01015 0 00 0792+30  
NC RAMP H RD  
INTER-BK MON VALLEY EX  
(SR0043 SEG 0080/0535)  
MFC BEGIN = F  
5 0010/0000 LENGTH(AH 1185 BK 0000)



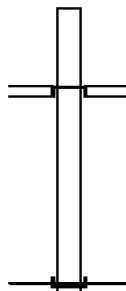
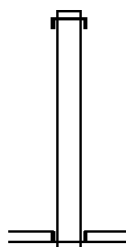
EXTRACT DATE: 12/28/2024 ROADWAY MANAGEMENT SYSTEM PAGE NUMBER: 750  
PRINT DATE: 12/30/2024 SLD COUNTY/SR - ANNUAL PRINT COUNTY: FAYETTE

DIR: S TOTAL LEN: .295 MI. DIST: 12-1 SR: 8023  
LEFT MUN: GEORGES T RIGHT MUN: GEORGES T

001559 FT

000900 FT


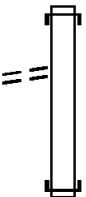
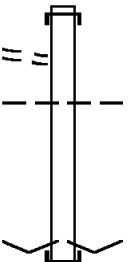
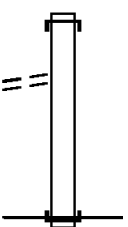
000000 FT



001559 FT  
INTER-AHD MON VALLEY EX  
0750/0659 (SR0043 SEG 0010/0745)  
000900 FT 2 0 00000 0 00 0000+00  
NC RAMP F RD  
BIG SIX RD  
(SR3014 SEG 0011/1585)  
(SR3014 SEG 0010/1590)  
INTER-BK TURNPIKE RAMP RD TOLL 4  
(TNP)  
0750/0000 LENGTH(AH 0659 BK 0900)  
INTER-AHD TURNPIKE RAMP RD TOLL 4  
(TNP)  
BIG SIX RD  
(SR3014 SEG 0011/1045)  
0500/0900 (SR3014 SEG 0010/1045)  
000000 FT 2 0 00000 0 00 0000+00  
NC RAMP E RD  
INTER-BK MON VALLEY EX  
(SR0043 SEG 0011/0795)  
MFC BEGIN = F  
0500/0000 LENGTH(AH 0900 BK 0000)

EXTRACT DATE: 12/28/2024 ROADWAY MANAGEMENT SYSTEM PAGE NUMBER: 749  
PRINT DATE: 12/30/2024 SLD COUNTY/SR - ANNUAL PRINT COUNTY: FAYETTE

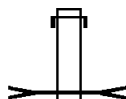
DIR: S TOTAL LEN: .397 MI. DIST: 12-1 SR: 8021  
LEFT MUN: GERMAN T RIGHT MUN: GERMAN T

TO 0166/0220 SH (CONN)	002095 FT		002095 FT INTER-AHD MAIN ST 0760/0395 (SR0166 SEG 0220/0080)
	0760/0300 001700 FT		001700 FT 2 0 01022 0 00 0007+77 NC RAMP 1 AND 2 RD INTER-BK ROY E FURMAN HW (SR0021 SEG 0050/2125) 5 0760/0000 LENGTH(AH 0395 BK 0635)
FROM 0166/0220 SH (CONN)	0750/0115 001065 FT		INTER-AHD ROY E FURMAN HW 0750/0635 (SR0021 SEG 0060/0000)
			001065 FT 2 0 01022 0 00 0032+98 NC RAMP B RD INTER-BK MAIN ST (SR0166 SEG 0220/0000) 5 0750/0000 LENGTH(AH 0635 BK 0525)
TO 0166/0220 SH (CONN)	0260/0365 000540 FT		INTER-AHD MAIN ST 0260/0525 (SR0166 SEG 0220/0600)
			0260/0040 GERMAN 000540 FT 2 0 01022 5 00 0013+92 VILLAGE: MASONTOWN NC RAMP A RD INTER-BK ROY E FURMAN HW (SR0021 SEG 0051/1540) 5 0260/0000 LENGTH(AH 0525 BK 0540)
FROM 0166/0220 SH (CONN)	0250/0160 000000 FT		INTER-AHD ROY E FURMAN HW 0250/0540 (SR0021 SEG 0051/1415)
			000000 FT 2 0 01022 5 00 0009+00 NC RAMP E RD INTER-BK MAIN ST (SR0166 SEG 0220/0710) MFC BEGIN = F 5 0250/0000 LENGTH(AH 0540 BK 0000)

EXTRACT DATE: 12/28/2024 ROADWAY MANAGEMENT SYSTEM PAGE NUMBER: 748  
PRINT DATE: 12/30/2024 SLD COUNTY/SR - ANNUAL PRINT COUNTY: FAYETTE

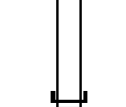
DIR: E TOTAL LEN: 1.216 MI. DIST: 12-1 SR: 8019  
LEFT MUN: PERRY T RIGHT MUN: PERRY T

006419 FT



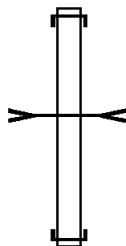
006419 FT  
INTER-AHD PITTSBURGH RD  
0760/1105 (SR0051 SEG 0270/1100)  
B WASHINGT R  
STRUCTURE LENGTH 11 FT  
0760/0900 BMSID 26/8019/0760/0900

005314 FT



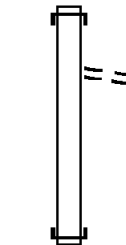
005314 FT 2 0 00000 0 00 0000+00  
NC RAMP B RD  
INTER-BK GILLESPIE RD  
(SR0201 SEG 0210/1140)  
0760/0000 LENGTH(AH 1105 BK 0795)

004519 FT



INTER-AHD GILLESPIE RD  
0750/0795 (SR0201 SEG 0220/0240)  
B. WASH R.  
STRUCTURE LENGTH 9 FT  
0750/0067 BMSID 26/8019/0750/0067  
004519 FT 2 0 00000 0 00 0000+00  
NC RAMP B INNER LOOP RD  
INTER-BK PITTSBURGH RD  
(SR0051 SEG 0270/0560)  
0750/0000 LENGTH(AH 0795 BK 0995)

003524 FT



INTER-AHD GILLESPIE RD  
0510/0995 (SR0201 SEG 0220/1150)  
PRIVATE DR  
0510/0930 (PRDR)  
003524 FT 2 0 00000 0 00 0000+00  
NC RAMP A RD  
INTER-BK PITTSBURGH RD  
(SR0051 SEG 0271/0755)  
0510/0000 LENGTH(AH 0995 BK 0739)

EXTRACT DATE: 12/28/2024 ROADWAY MANAGEMENT SYSTEM PAGE NUMBER: 747  
PRINT DATE: 12/30/2024 SLD COUNTY/SR - ANNUAL PRINT COUNTY: FAYETTE

DIR: E TOTAL LEN: 1.216 MI. DIST: 12-1 SR: 8019  
LEFT MUN: PERRY T RIGHT MUN: PERRY T

002785 FT



INTER-AHD PITTSBURGH RD  
0500/0739 (SR0051 SEG 0271/0470)  
002785 FT 2 0 00000 0 00 0000+00  
NC RAMP A INNER LOOP RD  
INTER-BK GILLESPIE RD  
(SR0201 SEG 0220/0925)  
5 0500/0000 LENGTH(AH 0739 BK 0515)

002270 FT



INTER-AHD GILLESPIE RD  
0260/0515 (SR0201 SEG 0220/1010)  
002270 FT 2 0 00000 0 00 0000+00  
NC RAMP C INNER LOOP RD  
INTER-BK PITTSBURGH RD  
(SR0051 SEG 0261/2480)  
5 0260/0000 LENGTH(AH 0515 BK 0739)

001531 FT



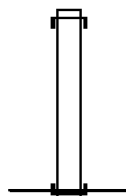
INTER-AHD PITTSBURGH RD  
0250/0739 (SR0051 SEG 0261/2145)  
001531 FT 2 0 00000 0 00 0000+00  
NC RAMP C RD  
INTER-BK GILLESPIE RD  
(SR0201 SEG 0220/1320)  
5 0250/0000 LENGTH(AH 0739 BK 0682)

000849 FT



INTER-AHD PITTSBURGH RD  
0020/0682 (SR0051 SEG 0260/2515)  
000849 FT 2 0 00000 0 00 0000+00  
NC RAMP D INNER LOOP RD  
INTER-BK GILLESPIE RD  
(SR0201 SEG 0220/0370)  
5 0020/0000 LENGTH(AH 0682 BK 0849)

000000 FT




INTER-AHD GILLESPIE RD  
0010/0849 (SR0201 SEG 0220/0180)  
000000 FT 2 0 00000 0 00 0000+00  
NC RAMP D RD  
INTER-BK PITTSBURGH RD  
(SR0051 SEG 0260/2185)  
MFC BEGIN = F  
5 0010/0000 LENGTH(AH 0849 BK 0000)

EXTRACT DATE: 12/28/2024 ROADWAY MANAGEMENT SYSTEM PAGE NUMBER: 746  
PRINT DATE: 12/30/2024 SLD COUNTY/SR - ANNUAL PRINT COUNTY: FAYETTE

DIR: W TOTAL LEN: .600 MI. DIST: 12-1 SR: 8017  
LEFT MUN: BULLSKIN T RIGHT MUN: BULLSKIN T


003170 FT

002697 FT



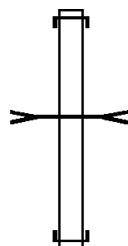
003170 FT  
INTER-AHD EVERSON RD  
0500/0473 (SR1029 SEG 0010/0485)  
002697 FT 2 0 00000 0 00 0000+00  
NC RAMP D RD  
INTER-BK MEMORIAL BL  
(SR0119 SEG 0741/0350)  
5 0500/0000 LENGTH(AH 0473 BK 0638)

002059 FT



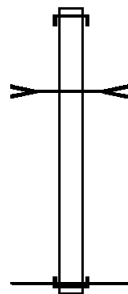
INTER-AHD MEMORIAL BL  
0250/0638 (SR0119 SEG 0731/1355)  
002059 FT 2 0 00000 0 00 0000+00  
NC RAMP C RD  
INTER-BK EVERSON RD  
(SR1029 SEG 0011/0505)  
5 0250/0000 LENGTH(AH 0638 BK 0917)

001142 FT



INTER-AHD MEMORIAL BL  
0020/0917 (SR0119 SEG 0730/1365)  
IRISH RUN  
STRUCTURE LENGTH 12 FT  
0020/0070 BMSID 26/8017/0010/1059  
001142 FT 2 0 00000 0 00 0000+00  
NC RAMP B RD  
INTER-BK EVERSON RD  
(SR1029 SEG 0011/0000)  
5 0020/0000 LENGTH(AH 0917 BK 1142)

000000 FT



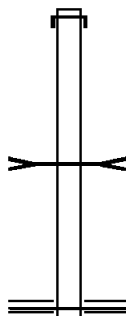
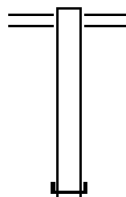
INTER-AHD EVERSON RD  
0010/1142 (SR1029 SEG 0010/0000)  
IRISH RUN  
STRUCTURE LENGTH 12 FT  
0010/1059 BMSID 26/8017/0010/1059  
000000 FT 2 0 00000 0 00 0000+00  
NC RAMP A RD  
INTER-BK MEMORIAL BL  
(SR0119 SEG 0730/0865)  
MFC BEGIN = F  
5 0010/0000 LENGTH(AH 1142 BK 0000)

EXTRACT DATE: 12/28/2024 ROADWAY MANAGEMENT SYSTEM PAGE NUMBER: 745  
 PRINT DATE: 12/30/2024 SLD COUNTY/SR - ANNUAL PRINT COUNTY: FAYETTE  
 DIR: S TOTAL LEN: .478 MI. DIST: 12-1 SR: 8013  
 LEFT MUN: NORTH UNION T RIGHT MUN: NORTH UNION T

002524 FT

001540 FT

000000 FT



002524 FT GALLATIN AV ET  
 0750/0984 (SR1020 SEG 0110/1045)

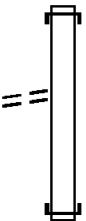
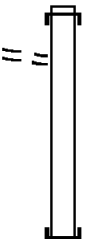
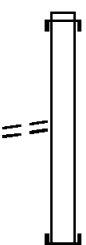
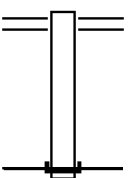
001540 FT 1 0 01058 0 00 0031+65  
 NC RAMP C RD  
 INTER-BK GEORGE C MARSHALL PY  
 (SR0119 SEG 0486/0420)  
 0750/0000 LENGTH(AH 0984 BK 1540)

INTER-AHD GEORGE C MARSHALL PY  
 0500/1540 (SR0119 SEG 0487/0640)

B REDSTONE C  
 STRUCTURE LENGTH 9 FT  
 0500/0085 BMSID 26/8013/0500/0085  
 000000 FT 2 0 26209 0 00 0006+26  
 NC RAMP B RD  
 BETHELBORO RD  
 (SR1063 SEG 0010/0620)  
 MFC BEGIN = F  
 0500/0000 LENGTH(AH 1540 BK 0000)

EXTRACT DATE: 12/28/2024 ROADWAY MANAGEMENT SYSTEM PAGE NUMBER: 744  
PRINT DATE: 12/30/2024 SLD COUNTY/SR - ANNUAL PRINT COUNTY: FAYETTE

DIR: N TOTAL LEN: .640 MI. DIST: 12-1 SR: 8011  
LEFT MUN: NORTH UNION T RIGHT MUN: NORTH UNION T

FROM 1051/0010 SH (CONN)	003378 FT		003378 FT INTER-AHD GEO C MARSHALL PY 0750/0733 (SR0119 SEG 0440/2730)
	0750/0090 002645 FT		002645 FT 2 0 00000 0 00 0000+00 NC RAMP A RD INTER-BK BUTE RD (SR1051 SEG 0010/2200) 5 0750/0000 LENGTH(AH 0733 BK 0995)
TO 1051/0020 SH (CONN)	0500/0930 001650 FT		INTER-AHD BUTE RD 0500/0995 (SR1051 SEG 0020/0520)  001650 FT 2 0 00000 0 00 0000+00 NC RAMP C RD INTER-BK GEO C MARSHALL PY (SR0119 SEG 0451/0095) 5 0500/0000 LENGTH(AH 0995 BK 1105)
FROM 1051/0020 SH (CONN)	0250/0095 000545 FT		INTER-AHD GEO C MARSHALL PY 0250/1105 (SR0119 SEG 0441/1185)  000545 FT 2 0 00000 0 00 0000+00 NC RAMP D RD INTER-BK BUTE RD (SR1051 SEG 0020/0415) 5 0250/0000 LENGTH(AH 1105 BK 0545)
	000000 FT		0010/0545 BUTE RD (SR1051 SEG 0010/2160) 000000 FT 0 0 00000 0 00 0000+00 NC RAMP B RD INTER-BK GEO C MARSHALL PY (SR0119 SEG 0440/1455) MFC BEGIN = F 5 0010/0000 LENGTH(AH 0545 BK 0000)

EXTRACT DATE: 12/28/2024 ROADWAY MANAGEMENT SYSTEM PAGE NUMBER: 743  
PRINT DATE: 12/30/2024 SLD COUNTY/SR - ANNUAL PRINT COUNTY: FAYETTE  
DIR: S TOTAL LEN: .587 MI. DIST: 12-1 SR: 8009  
LEFT MUN: NORTH UNION T RIGHT MUN: NORTH UNION T

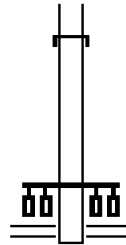


EXTRACT DATE: 12/28/2024 ROADWAY MANAGEMENT SYSTEM PAGE NUMBER: 742  
PRINT DATE: 12/30/2024 SLD COUNTY/SR - ANNUAL PRINT COUNTY: FAYETTE

DIR: S TOTAL LEN: .587 MI.  
LEFT MUN: NORTH UNION T

DIST: 12-1 SR: 8009  
RIGHT MUN: NORTH UNION T

002307 FT




INTER-AHD GEO C MARSHALL PY  
0750/0790 (SR0119 SEG 0430/0755)

002307 FT 0 0 00000 0 00 0000+00  
NC RAMP A RD

PITTSBURGH RD  
(SR0051 SEG 0041/0335)  
(SR0051 SEG 0040/0350)

0750/0000 LENGTH(AH 0790 BK 0610)

001697 FT



INTER-AHD RAMP D RD  
(SR8009 SEG 0250/0000)

PITTSBURGH RD  
(SR0051 SEG 0040/0888)

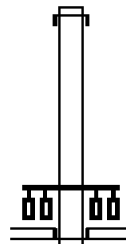
0500/0610

001697 FT 0 0 00000 0 00 0000+00  
NC RAMP C RD

INTER-BK GEO C MARSHALL PY  
(SR0119 SEG 0431/0690)

0500/0000 LENGTH(AH 0610 BK 0775)

000922 FT



INTER-AHD GEO C MARSHALL PY  
0250/0775 (SR0119 SEG 0421/1675)

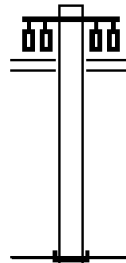
000922 FT 0 0 00000 0 00 0000+00  
NC RAMP D RD

PITTSBURGH RD  
(SR0051 SEG 0041/0902)

INTER-BK RAMP C RD  
(SR8009 SEG 0500/0610)

0250/0000 LENGTH(AH 0775 BK 0922)

000000 FT



PITTSBURGH RD  
(SR0051 SEG 0040/0295)  
(SR0051 SEG 0041/0295)

0010/0922

000000 FT 2 0 00000 0 00 0000+00  
NC RAMP B RD

INTER-BK GEO C MARSHALL PY  
(SR0119 SEG 0420/1435)

MFC BEGIN = F  
0010/0000 LENGTH(AH 0922 BK 0000)

EXTRACT DATE: 12/28/2024 ROADWAY MANAGEMENT SYSTEM PAGE NUMBER: 741  
PRINT DATE: 12/30/2024 SLD COUNTY/SR - ANNUAL PRINT COUNTY: FAYETTE

DIR: N TOTAL LEN: 1.268 MI. DIST: 12-1 SR: 8008  
LEFT MUN: NORTH UNION T RIGHT MUN: NORTH UNION T

006694 FT

006694 FT  
INTER-AHD

NATIONAL PK  
(SR2040 SEG 0090/1435)  
HOPWOOD FAIRCHANCE RD  
(SR3027 SEG 0060/2289)  
BENNINGTON RD  
(T455)

0500/1875

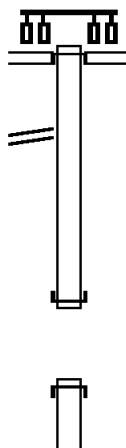
RAMP B RD  
(SR8008 SEG 0010/1894) 0500/0980

004819 FT

004819 FT 2 0 00000 0 00 0000+00  
NC RAMP D RD  
INTER-BK GEO C MARSHALL PY  
(SR0040 SEG 0369/1000)  
5 0500/0000 LENGTH(AH 1875 BK 0545)

004274 FT

INTER-AHD GEO C MARSHALL PY  
0260/0545 (SR0040 SEG 0367/2341)  
004274 FT 2 0 00000 0 00 0000+00  
NC RAMP C RD



EXTRACT DATE: 12/28/2024 ROADWAY MANAGEMENT SYSTEM PAGE NUMBER: 740  
PRINT DATE: 12/30/2024 SLD COUNTY/SR - ANNUAL PRINT COUNTY: FAYETTE

DIR: N TOTAL LEN: 1.268 MI. DIST: 12-1 SR: 8008  
LEFT MUN: NORTH UNION T RIGHT MUN: NORTH UNION T

001894 FT

000000 FT

INTER-BK RAMP A RD  
(SR8008 SEG 0250/1070)  
0260/0000 LENGTH(AH 0545 BK 2380)

INTER-AHD GEO C MARSHALL PY  
0250/2380 (SR0040 SEG 0366/2485)

0250/1213 OP ID 26/0040/0368/0000 SR 0040 EB  
RAMP C RD  
0250/1070 (SR8008 SEG 0260/0000)  
LICK RUN  
STRUCTURE LENGTH 14 FT  
0250/1048 BMSID 26/8008/0010/1706

001894 FT 0 0 00000 0 00 0000+00  
NC RAMP A RD  
BENNINGTON RD  
(T455)  
MOUNTAIN RD  
(SR3027 SEG 0060/2289)

INTER-BK NATIONAL PK  
(SR2040 SEG 0090/1435)  
0250/0000 LENGTH(AH 2380 BK 1894)

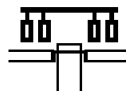
INTER-AHD RAMP D RD  
(SR8008 SEG 0500/0980)  
RAMP D RD  
0010/1894 (SR8008 SEG 0500/0980)  
LICK RUN  
STRUCTURE LENGTH 14 FT  
0010/1706 BMSID 26/8008/0010/1706  
SR 0040 EB  
0010/1554 OP ID 26/0040/0368/0000

000000 FT 2 0 00000 0 00 0000+00  
VILLAGE: HOPWOOD

NC RAMP B RD  
INTER-BK GEO C MARSHALL PY  
(SR0040 SEG 0366/1842)  
MFC BEGIN = F  
0010/0000 LENGTH(AH 1894 BK 0000)

EXTRACT DATE: 12/28/2024 ROADWAY MANAGEMENT SYSTEM PAGE NUMBER: 739  
PRINT DATE: 12/30/2024 SLD COUNTY/SR - ANNUAL PRINT COUNTY: FAYETTE  
DIR: S TOTAL LEN: .665 MI. DIST: 12-1 SR: 8007  
LEFT MUN: UNIONTOWN C RIGHT MUN: UNIONTOWN C

003509 FT



003509 FT  
INTER-AHD

RAMP F RD  
(SR8007 SEG 0502/0000)  
MAIN ST  
(SR2040 SEG 0011/0195)  
(SR2040 SEG 0010/0200)

0752/0774

EXTRACT DATE: 12/28/2024 ROADWAY MANAGEMENT SYSTEM PAGE NUMBER: 738  
PRINT DATE: 12/30/2024 SLD COUNTY/SR - ANNUAL PRINT COUNTY: FAYETTE

DIR: S TOTAL LEN: .665 MI.  
LEFT MUN: UNIONTOWN C

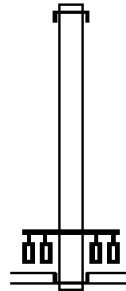
DIST: 12-1 SR: 8007  
RIGHT MUN: UNIONTOWN C

002735 FT




002735 FT 0 0 00000 0 00 0000+00  
NC RAMP H RD  
INTER-BK GEO C MARSHALL PY  
(SR0040 SEG 0283/0720)  
S 0752/0000 LENGTH(AH 0774 BK 0959)

001776 FT



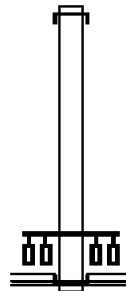
INTER-AHD GEO C MARSHALL PY  
0502/0959 (SR0119 SEG 0410/1035)  
001776 FT 0 0 00000 0 00 0000+00  
NC RAMP F RD  
MAIN ST  
(SR2040 SEG 0010/0200)  
(SR2040 SEG 0011/0195)  
INTER-BK RAMP N RD  
(SR8007 SEG 0752/0774)  
S 0502/0000 LENGTH(AH 0959 BK 1000)

000776 FT



INTER-AHD RAMP I RD  
(SR8007 SEG 0012/0000)  
MAIN ST  
(SR0040 SEG 0270/1325)  
(SR0040 SEG 0271/1327)  
0252/1000  
000776 FT 0 0 00000 0 00 0000+00  
NC RAMP G RD  
INTER-BK GEO C MARSHALL PY  
(SR0119 SEG 0411/1085)  
S 0252/0000 LENGTH(AH 1000 BK 0776)

000000 FT



INTER-AHD GEO C MARSHALL PY  
0012/0776 (SR0040 SEG 0282/0740)  
000000 FT 0 0 00000 0 00 0000+00  
NC RAMP I RD  
MAIN ST  
(SR0040 SEG 0270/1325)  
(SR0040 SEG 0271/1327)  
INTER-BK RAMP G RD  
(SR8007 SEG 0252/1000)  
MFC BEGIN = F  
S 0012/0000 LENGTH(AH 0776 BK 0000)

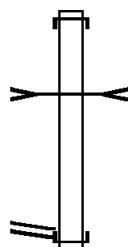
EXTRACT DATE: 12/28/2024 ROADWAY MANAGEMENT SYSTEM PAGE NUMBER: 737  
PRINT DATE: 12/30/2024 SLD COUNTY/SR - ANNUAL PRINT COUNTY: FAYETTE

DIR: W TOTAL LEN: 1.679 MI. DIST: 12-1 SR: 8005  
LEFT MUN: SOUTH UNION T RIGHT MUN: SOUTH UNION T

008865 FT

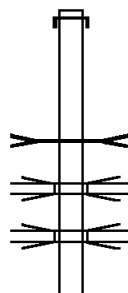
007895 FT

RAMP J RD  
(SR8005 SEG 0752/1225) 0762/0000



008865 FT  
INTER-AHD GEO C MARSHALL PY  
0762/0970 (SR0040 SEG 0292/2310)  
BR COAL LICK  
STRUCTURE LENGTH 16 FT  
0762/0623 BMSID 26/8005/0762/0623  
007895 FT 0 0 00000 0 00 0000+00  
NC RAMP M RD  
INTER-BK RAMP J RD  
(SR8005 SEG 0752/1225)  
5 0762/0000 LENGTH(AH 0970 BK 3375)

INTER-AHD GEO C MARSHALL PY  
0752/3375 (SR0040 SEG 0293/2086)



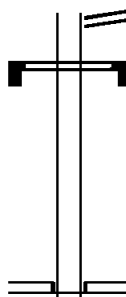
B COAL LICK  
STRUCTURE LENGTH 15 FT  
0752/2415 BMSID 26/8005/0502/1155  
SR 0040  
0752/1958 OP ID 26/0040/0293/1459  
SR 0040  
0752/1876 OP ID 26/0040/0292/1421  
RAMP M RD

EXTRACT DATE: 12/28/2024 ROADWAY MANAGEMENT SYSTEM PAGE NUMBER: 736  
PRINT DATE: 12/30/2024 SLD COUNTY/SR - ANNUAL PRINT COUNTY: FAYETTE

DIR: W TOTAL LEN: 1.679 MI.  
LEFT MUN: SOUTH UNION T

DIST: 12-1 SR: 8005  
RIGHT MUN: SOUTH UNION T

004520 FT



0752/1225 (SR8005 SEG 0762/0000)  
SIGN: 4 CHORD TRUSS  
0752/0900 BMSID 26/8005/0260/0901

004520 FT 0 0 00000 0 00 0000+00  
NC RAMP J RD

MCCLELLANDTOWN RD  
(SR0021 SEG 0280/3350)

INTER-BK MATTHEW DR  
(PRDR)

5 0752/0000 LENGTH(AH 3375 BK 3570)

INTER-AHD MATTHEW DR  
(T911)

MCCLELLANDTOWN RD  
(SR0021 SEG 0284/0000)

0502/3570

SIGN: 4 CHORD TRUSS

0502/2720 BMSID 26/8005/0260/0901  
RAMP K RD

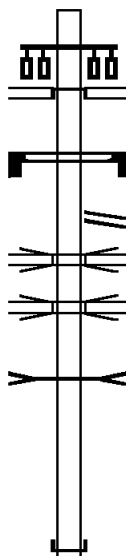
0502/2225 (SR8005 SEG 0012/0950)  
SR 0040

0502/1779 OP ID 26/0040/0292/1421  
SR 0040

0502/1699 OP ID 26/0040/0293/1459  
B COAL LICK

STRUCTURE LENGTH 15 FT  
0502/1155 BMSID 26/8005/0502/1155

000950 FT



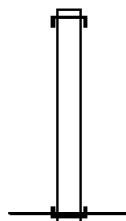
000950 FT 0 0 00000 0 00 0000+00  
NC RAMP L RD

INTER-BK GEO C MARSHALL PY  
(SR0040 SEG 0293/2655)

5 0502/0000 LENGTH(AH 3570 BK 0950)

INTER-AHD RAMP L RD  
0012/0950 (SR8005 SEG 0502/2225)

000000 FT



000000 FT 0 0 00000 0 00 0000+00  
NC RAMP K RD

INTER-BK GEO C MARSHALL PY  
(SR0040 SEG 0292/0712)

5 0012/0000 MFC BEGIN = F  
LENGTH(AH 0950 BK 0000)

EXTRACT DATE: 12/28/2024 ROADWAY MANAGEMENT SYSTEM PAGE NUMBER: 735  
PRINT DATE: 12/30/2024 SLD COUNTY/SR - ANNUAL PRINT COUNTY: FAYETTE  
DIR: S TOTAL LEN: .625 MI. DIST: 12-1 SR: 8003  
LEFT MUN: SOUTH UNION T RIGHT MUN: SOUTH UNION T

003301 FT



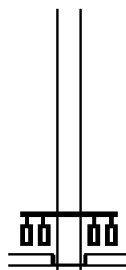
003301 FT  
INTER-AHD GEO C MARSHALL PY  
0752/1145 (SR0040 SEG 0332/1050)



EXTRACT DATE: 12/28/2024 ROADWAY MANAGEMENT SYSTEM PAGE NUMBER: 734  
PRINT DATE: 12/30/2024 SLD COUNTY/SR - ANNUAL PRINT COUNTY: FAYETTE

DIR: S TOTAL LEN: .625 MI. DIST: 12-1 SR: 8003  
LEFT MUN: SOUTH UNION T RIGHT MUN: SOUTH UNION T

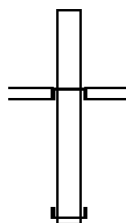
002156 FT



002156 FT 0 0 00000 0 00 0000+00  
NC RAMP Q RD  
WALNUT HILL RD  
(SR3009 SEG 0311/0475)  
(SR3009 SEG 0310/0450)

INTER-BK FROM 8003/0012 SH  
(CONN)  
5 0752/0000 LENGTH(AH 1145 BK 0515)

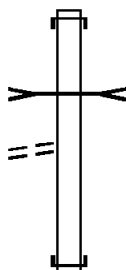
001641 FT



INTER-AHD TO 8003/0252 SH  
(CONN)  
WALNUT HILL RD  
(SR3009 SEG 0311/1140)  
(SR3009 SEG 0310/1140)  
0502/0515 0 0 00000 0 00 0000+00  
001641 FT 0 0 00000 0 00 0000+00  
NC RAMP P RD  
INTER-BK GEO C MARSHALL PY  
(SR0040 SEG 0333/0625)  
5 0502/0000 LENGTH(AH 0515 BK 0825)

FROM 3009/0310 SH  
(CONN)

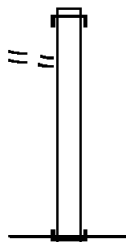
0252/0110  
000816 FT



INTER-AHD GEO C MARSHALL PY  
0252/0825 (SR0040 SEG 0323/1231)  
B COAL LICK  
STRUCTURE LENGTH 19 FT  
0252/0227 BMSID 26/8003/0252/0227

TO 3009/0311 SH  
(CONN)

0012/0690  
000000 FT



INTER-AHD WALNUT HILL RD  
0012/0816 (SR3009 SEG 0311/0345)

000000 FT 2 0 00000 0 00 0000+00  
NC RAMP O RD  
INTER-BK GEO C MARSHALL PY  
(SR0040 SEG 0322/0574)  
MFC BEGIN = F  
5 0012/0000 LENGTH(AH 0816 BK 0000)

EXTRACT DATE: 12/28/2024 ROADWAY MANAGEMENT SYSTEM PAGE NUMBER: 733  
PRINT DATE: 12/30/2024 SLD COUNTY/SR - ANNUAL PRINT COUNTY: FAYETTE  
DIR: N TOTAL LEN: .317 MI. DIST: 12-1 SR: 8002  
LEFT MUN: BROWNSVILLE B RIGHT MUN: BROWNSVILLE B

001675 FT

TO 4035/0010 SH




001675 FT  
INTER-AHD MARKET ST  
0762/0580 (SR4035 SEG 0010/0610)

EXTRACT DATE: 12/28/2024 ROADWAY MANAGEMENT SYSTEM PAGE NUMBER: 732  
PRINT DATE: 12/30/2024 SLD COUNTY/SR - ANNUAL PRINT COUNTY: FAYETTE

DIR: N TOTAL LEN: .317 MI. DIST: 12-1 SR: 8002  
LEFT MUN: BROWNSVILLE B RIGHT MUN: BROWNSVILLE B

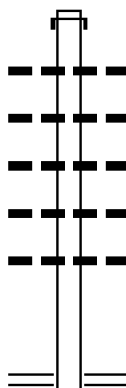
(CONN)

0762/0570  
001095 FT



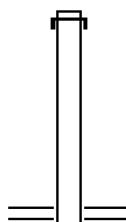
001095 FT 0 0 00000 0 00 0000+00  
NC MARKET ST RAMP RD  
INTER-BK MARKET ST  
(SR0040 SEG 0010/0270)  
0762/0000 LENGTH(AH 0580 BK 0665)

000430 FT



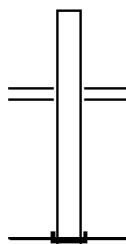
INTER-AHD MARKET ST  
0752/0665 (SR0040 SEG 0010/0310)  
018 " DIA CIRC CONCR  
0752/0450 LEN=0040 INSTALLED UNKN  
018 " DIA CIRC CONCR  
0752/0380 LEN=0020 INSTALLED UNKN  
018 " DIA CIRC CONCR  
0752/0320 LEN=0040 INSTALLED UNKN  
024 " DIA CIRC CONCR  
0752/0273 LEN=0100 INSTALLED UNKN  
018 " DIA CIRC CONCR  
0752/0035 LEN=0100 INSTALLED UNKN  
000430 FT 0 0 00000 0 00 0000+00  
NC MARKET ST  
MARKET ST  
(SR4035 SEG 0010/0560)  
0752/0000 LENGTH(AH 0665 BK 0213)

000217 FT



INTER-AHD MARKET ST  
0510/0213 (SR0040 SEG 0011/0191)  
000217 FT 2 0 00000 0 00 0000+00  
NC RAMP B RD  
SPRING ST  
(BORO)  
SPRING ST  
(SR4035 SEG 0023/0540)  
(SR4035 SEG 0022/0515)  
0510/0000 LENGTH(AH 0213 BK 0217)

000000 FT



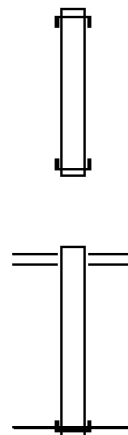
SPRING ST  
(SR4035 SEG 0023/0540)  
(SR4035 SEG 0022/0515)  
SPRING ST  
(BORO)  
0500/0217 2 0 00000 0 00 0000+00  
000000 FT NC RAMP C RD  
INTER-BK MARKET ST  
(SR0040 SEG 0011/0255)  
MFC BEGIN = F  
0500/0000 LENGTH(AH 0217 BK 0000)

EXTRACT DATE: 12/28/2024 ROADWAY MANAGEMENT SYSTEM PAGE NUMBER: 731  
 PRINT DATE: 12/30/2024 SLD COUNTY/SR - ANNUAL PRINT COUNTY: FAYETTE  
 DIR: N TOTAL LEN: .303 MI. DIST: 12-1 SR: 8001  
 LEFT MUN: SOUTH UNION T RIGHT MUN: SOUTH UNION T

001600 FT

000710 FT

000000 FT



001600 FT  
 INTER-AHD GEO C MARSHALL PY  
 0760/0890 (SR0040 SEG 0342/2330)  
 000710 FT 2 0 00000 0 00 0000+00  
 NC RAMP R RD  
 INTER-BK MON VALLEY EX  
 (SR0043 SEG 0090/0340)  
 0760/0000 LENGTH(AH 0890 BK 0710)

MORGANTOWN RD  
 0500/0710 (SR3019 SEG 0010/0095)  
 000000 FT 2 0 00000 0 00 0000+00  
 NC RAMP T RD  
 INTER-BK GEO C MARSHALL PY  
 (SR0040 SEG 0353/0625)  
 MFC BEGIN = F  
 0500/0000 LENGTH(AH 0710 BK 0000)

EXTRACT DATE: 12/28/2024 ROADWAY MANAGEMENT SYSTEM PAGE NUMBER: 730  
PRINT DATE: 12/30/2024 SLD COUNTY/SR - ANNUAL PRINT COUNTY: FAYETTE  
DIR: B TOTAL LEN: .000 MI. DIST: 12-1 SR: 4051  
LEFT MUN: PERRY T RIGHT MUN: PERRY T

000000 FT



000000 FT  
7010/0000 LENGTH(AH 2190 BK 0000)

EXTRACT DATE: 12/28/2024 ROADWAY MANAGEMENT SYSTEM PAGE NUMBER: 729  
PRINT DATE: 12/30/2024 SLD COUNTY/SR - ANNUAL PRINT COUNTY: FAYETTE  
DIR: B TOTAL LEN: .000 MI. DIST: 12-1 SR: 4050  
LEFT MUN: PERRY T RIGHT MUN: PERRY T

000000 FT  
000000 FT  
000000 FT



000000 FT  
7030/0000 LENGTH(AH 1790 BK 2060)  
000000 FT  
7020/0000 LENGTH(AH 2060 BK 1127)  
000000 FT  
7010/0000 LENGTH(AH 1127 BK 0000)

EXTRACT DATE: 12/28/2024 ROADWAY MANAGEMENT SYSTEM PAGE NUMBER: 728  
PRINT DATE: 12/30/2024 SLD COUNTY/SR - ANNUAL PRINT COUNTY: FAYETTE

DIR: B TOTAL LEN: 2.435 MI. DIST: 12-1 SR: 4048  
LEFT MUN: PERRY T RIGHT MUN: PERRY T

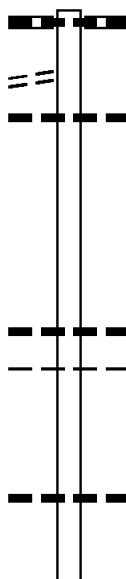
HARMONY RD  
(T507)

012857 FT

0062/2090

010711 FT

008283 FT



012857 FT 018 "DIA CIRC METAL  
LEN=0040 INSTALLED UNKN  
PITTSBURGH RD  
(SR0051 SEG 0380/0540)  
(SR0051 SEG 0381/0480)

0062/2146 048 "DIA CIRC METAL  
LEN=0050 INSTALLED UNKN

010711 FT 2 0 26011 0 00 0264+74  
060 "DIA CIRC METAL  
LEN=0040 INSTALLED UNKN  
5 0062/0000 LENGTH(AH 2146 BK 2428)  
PERRY  
0052/2240 WASHINGTON T

0052/0988 018 "DIA CIRC OTHER  
LEN=0045 INSTALLED UNKN

008283 FT 2 0 26011 0 00 0240+07

EXTRACT DATE: 12/28/2024 ROADWAY MANAGEMENT SYSTEM PAGE NUMBER: 727  
PRINT DATE: 12/30/2024 SLD COUNTY/SR - ANNUAL PRINT COUNTY: FAYETTE

DIR: B TOTAL LEN: 2.435 MI. DIST: 12-1 SR: 4048  
LEFT MUN: WASHINGTON T RIGHT MUN: WASHINGTON T

2 0 26011 0 00 0219+56 006232 FT  
TOWNSHIP 496 RD  
(T496) 0042/0000

004377 FT

002235 FT

000000 FT

PERRYOPOLIS RD  
(SR4046 SEG 0080/0000) 0012/0000

5 0052/0000 LENGTH(AH 2428 BK 2051)  
024 "DIA CIRC METAL  
0042/1341 LEN=0050 INSTALLED 2000  
018 "DIA CIR UNKNOWN  
0042/1100 LEN=0030 INSTALLED 2002  
018"H 15"W \*\*UNKNOWN\*\*  
0042/0272 LEN=0025 INSTALLED UNKN  
006232 FT  
5 0042/0000 LENGTH(AH 2051 BK 1855)  
048"H 84"W CONC STRUCT  
0032/1710 LEN=0025 INSTALLED UNKN  
018 "DIA CIRC METAL  
0032/0730 LEN=0030 INSTALLED UNKN  
004377 FT 2 0 26011 0 00 0201+36  
5 0032/0000 LENGTH(AH 1855 BK 2142)  
018"H 12"W ELLIP CONC  
0022/2142 LEN=0025 INSTALLED UNKN  
018 "DIA CIRC METAL  
0022/1822 LEN=0030 INSTALLED UNKN  
024 "DIA CIRC METAL  
0022/0872 LEN=0030 INSTALLED UNKN  
002235 FT 2 0 26011 0 00 0179+94  
5 0022/0000 LENGTH(AH 2142 BK 2235)  
018 "DIA CIR PLASTIC  
0012/2235 LEN=0030 INSTALLED UNKN  
015 "DIA CIRC CONCR  
0012/1317 LEN=0035 INSTALLED UNKN  
018 "DIA CIRC METAL  
0012/0925 LEN=0030 INSTALLED UNKN  
024 "DIA CIR PLASTIC  
0012/0520 LEN=0025 INSTALLED UNKN  
018 "DIA CIR PLASTIC  
0012/0028 LEN=0037 INSTALLED UNKN  
000000 FT 2 0 26011 0 00 0157+29  
PERRYOPOLIS RD  
(SR4046 SEG 0080/0000)  
NC HA HARMONY CHURCH RD  
MFC BEGIN = D  
5 0012/0000 LENGTH(AH 2235 BK 0000)



DIR: B TOTAL LEN: 3.254 MI. DIST: 12-1 SR: 4046  
LEFT MUN: WASHINGTON T RIGHT MUN: WASHINGTON T

```

017182 FT
7100/0000 LENGTH(AH 1435 BK 3132)
017182 FT
7090/0000 LENGTH(AH 3132 BK 2855)
017182 FT
7082/0000 LENGTH(AH 2855 BK 0542)
INTER-AHD
0080/0542 CONNELLSVILLE RD
0080/0529 (TWP)
BMS EN 26/4046/0080/0386
2 0 26159 0 00 0100+17
DOWNER'S RUN
0080/0386 BMS BG 26/4046/0080/0386
REHOBOTH RD
0080/0330 (SR4021 SEG 0010/0000)
LUTZ RUN
STRUCTURE LENGTH 17 FT
0080/0139 BMS ID 26/4046/0080/0139
016640 FT 2 0 26159 0 00 0105+58
HARMONY CHURCH RD

```

EXTRACT DATE: 12/28/2024 ROADWAY MANAGEMENT SYSTEM PAGE NUMBER: 725  
PRINT DATE: 12/30/2024 SLD COUNTY/SR - ANNUAL PRINT COUNTY: FAYETTE

DIR: B TOTAL LEN: 3.254 MI. DIST: 12-1 SR: 4046  
LEFT MUN: WASHINGTON T RIGHT MUN: WASHINGTON T

2 0 26011 0 00 0129+17 013821 FT  
REDSTONE CHRUCH RD  
(SR4019 SEG 0050/2648) 0070/0000

010945 FT

008642 FT

==	5	0080/0000	(SR4048 SEG 0012/0000) LENGTH(AH 0542 BK 2819)
---		0070/2105	018 "DIA CIRC METAL LEN=0032 INSTALLED 2007
---		0070/1833	018 "DIA CIRC METAL LEN=0032 INSTALLED 2007
---		0070/0936	024 "DIA CIRC METAL LEN=0032 INSTALLED 2007
		013821 FT	
==	5	0070/0000	LENGTH(AH 2819 BK 2876)
---		0060/2256	018 "DIA CIRC METAL LEN=0023 INSTALLED 2007
---		0060/1686	015 "DIA CIR PLASTIC LEN=0024 INSTALLED 2007
---		0060/1021	018 "DIA CIRC CONCR LEN=0024 INSTALLED 2007
---		0060/0835	018 "DIA CIRC METAL LEN=0024 INSTALLED 2007
		010945 FT	2 0 26016 0 00 0028+61 RATHWAY RD (T720)
==	5	0060/0000	LENGTH(AH 2876 BK 2303)
---		0050/2278	036 "DIA CIRC METAL LEN=0030 INSTALLED 2007
---		0050/1539	018 "DIA CIRC METAL LEN=0050 INSTALLED 2007
---		0050/1354	024 "DIA CIRC METAL LEN=0056 INSTALLED 2007
---		0050/1217	024 "DIA CIRC METAL LEN=0051 INSTALLED 2007
---		0050/0975	WASHINGTON PERRY T
POI		0050/0850	(APRA) CHARLES CASTURO
---		0050/0830	018 "DIA CIRC METAL LEN=0030 INSTALLED 2007
		008642 FT	2 0 26016 0 00 0051+82 048 "DIA CIRC METAL LEN=0045 INSTALLED 2007
---	5	0050/0000	LENGTH(AH 2303 BK 2280)

EXTRACT DATE: 12/28/2024 ROADWAY MANAGEMENT SYSTEM PAGE NUMBER: 724  
PRINT DATE: 12/30/2024 SLD COUNTY/SR - ANNUAL PRINT COUNTY: FAYETTE

DIR: B TOTAL LEN: 3.254 MI. DIST: 12-1 SR: 4046  
LEFT MUN: PERRY T RIGHT MUN: PERRY T

HAPPY VALLEY RD  
(T494)

0040/0610

006362 FT

003750 FT

001540 FT

000000 FT

PITTSBURGH RD  
(SR0051 SEG 0330/1745)  
(SR0051 SEG 0331/1755)

0010/0000

0040/1361 018 "DIA CIRC CONCR  
LEN=0028 INSTALLED 2007

0040/0200 018 "DIA CIRC CONCR  
LEN=0028 INSTALLED 2007  
006362 FT 2 0 26016 0 00 0074+48  
S 0040/0000 LENGTH(AH 2280 BK 2612)

0030/1261 024 "DIA CIRC CONCR  
LEN=0028 INSTALLED 2007

0030/0080 048 "DIA CIRC CONCR  
LEN=0024 INSTALLED 2007  
003750 FT 2 0 26016 0 00 0100+76  
BLUE TOP RD  
(T503)  
S 0030/0000 LENGTH(AH 2612 BK 2210)

0020/1867 018 "DIA CIRC CONCR  
LEN=0045 INSTALLED 2007

0020/1314 018 "DIA CIRC CONCR  
LEN=0045 INSTALLED 2007

0020/0945 018 "DIA CIRC CONCR  
LEN=0034 INSTALLED 2007

0020/0513 BMSSEN 26/4046/0020/0497  
2 0 26016 0 00 0115+43

0020/0497 BMSBG 26/4046/0020/0497  
2 0 26016 0 00 0122+97

0020/0000 018 "DIA CIRC CONCR  
LEN=0025 INSTALLED 2007  
S LENGTH(AH 2210 BK 1540)

0010/1421 PERRY  
PERRYOPOLIS B

0010/0744 036 "DIA CIRC CONCR  
LEN=0055 INSTALLED 2007

000000 FT 2 0 26016 0 00 0138+97

PITTSBURGH RD  
(SR0051 SEG 0330/1745)

(SR0051 SEG 0331/1755)  
NC RE HOBOOTH CHURCH RD

MFC BEGIN = D  
S 0010/0000 LENGTH(AH 1540 BK 0000)

EXTRACT DATE: 12/28/2024 ROADWAY MANAGEMENT SYSTEM PAGE NUMBER: 723  
PRINT DATE: 12/30/2024 SLD COUNTY/SR - ANNUAL PRINT COUNTY: FAYETTE

DIR: B TOTAL LEN: 1.022 MI. DIST: 12-1 SR: 4044  
LEFT MUN: WASHINGTON T RIGHT MUN: WASHINGTON T

PERRY AV  
(T730)

005394 FT  
0020/3303

2 0 26174 0 00 0020+91 002091 FT  
BRIGHTWELL DR  
(TWP ) 0020/0000

FAYETTE RD  
(SR0201 SEG 0350/0000)  
(SR0201 SEG 0351/0000) 0010/0000

005394 FT PERRY AV  
0020/3303 (T730)  
0020/3150 LC TO / FROM T730 RD  
(CONN)  
0020/3136 018 " DIA CIRC CONCR  
LEN=0035 INSTALLED UNKN  
0020/2850 015 " DIA CIRC CONCR  
LEN=0040 INSTALLED 2004  
0020/2110 018 " DIA CIRC CONCR  
LEN=0035 INSTALLED UNKN  
0020/1660 BMS EN 26/4044/0020/1593  
2 0 26174 0 00 0036+60  
P3  
0020/1593 DOWNERS RUN  
BMS BG 26/4044/0020/1593  
0020/0345 RETAINING WALL END  
BMS ID 26/4044/0020/1372  
018 " H 00 " W MULT CONCR  
0020/0040 LEN=0030 INSTALLED UNKN  
RETAINING WALL BEGIN  
0020/0020 BMS ID 26/4044/0020/1372  
002091 FT WASHINGTON  
FAYETTE CITY B  
0020/0000 LENGTH(AH 3303 BK 2091)  
015 " DIA CIR UNKNOWN  
0010/1656 LEN=0050 INSTALLED 2004  
0010/0635 015 " DIA CIRC CONCR  
LEN=0033 INSTALLED UNKN  
0010/0538 018 " H 18 " W \*\* UNKNOWN \*\*  
LEN=0030 INSTALLED UNKN  
0010/0242 018 " DIA CIRC CONCR  
LEN=0070 INSTALLED UNKN  
000000 FT 2 0 26174 0 00 0000+00  
CONNELLSVILLE ST  
(BORO)  
NC JO HNSON HOLLOW RD  
INTER-BK FORDING ST  
(SR0201 SEG 0350/0000)  
MFC BEGIN = E  
0010/0000 LENGTH(AH 2091 BK 0000)

EXTRACT DATE: 12/28/2024 ROADWAY MANAGEMENT SYSTEM PAGE NUMBER: 722  
PRINT DATE: 12/30/2024 SLD COUNTY/SR - ANNUAL PRINT COUNTY: FAYETTE  
DIR: B TOTAL LEN: .932 MI. DIST: 12-1 SR: 4042  
LEFT MUN: WASHINGTON T RIGHT MUN: WASHINGTON T

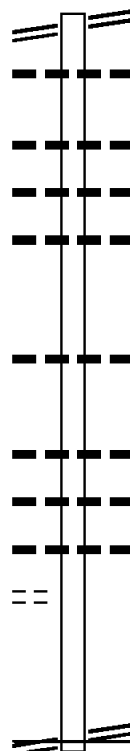
REDSTONE CHURCH RD 004921 FT  
(SR4019 SEG 0050/0000) 0020/2501

002420 FT

ZMZ LN  
(PRDR)

0010/0205  
000000 FT

NAVAHO HOLLOW RD  
(SR4040 SEG 0030/1300) 0010/0000



004921 FT REDSTONE CHURCH RD  
0020/2501 (SR4019 SEG 0050/0000)  
018 " DIA CIR PLASTIC  
0020/2440 LEN=0040 INSTALLED 2002

024 " DIA CIRC CONCR  
0020/1710 LEN=0050 INSTALLED 2002  
018 " DIA CIRC CONCR  
0020/1160 LEN=0130 INSTALLED 2002  
018 " DIA CIR PLASTIC  
0020/0850 LEN=0060 INSTALLED 2002

002420 FT 2 0 26180 0 00 0024+56  
018 " DIA CIRC CONCR  
LEN=0035 INSTALLED 2002  
5 0020/0000 LENGTH(AH 2501 BK 2420)

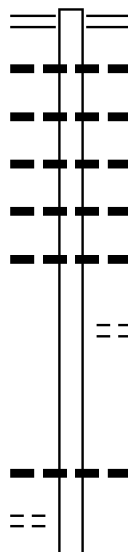
024 "H 00 "W MULT METAL  
0010/1250 LEN=0040 INSTALLED 2002  
018 " DIA CIRC CONCR  
0010/0807 LEN=0075 INSTALLED 2002  
036 " DIA CIRC METAL  
0010/0250 LEN=0030 INSTALLED 2002

000000 FT 2 0 26180 0 00 0000+00  
NAVAHO HOLLOW RD  
(SR4040 SEG 0030/1300)  
NC HAMER RD  
MFC BEGIN = E  
5 0010/0000 LENGTH(AH 2420 BK 0000)

EXTRACT DATE: 12/28/2024 ROADWAY MANAGEMENT SYSTEM PAGE NUMBER: 721  
PRINT DATE: 12/30/2024 SLD COUNTY/SR - ANNUAL PRINT COUNTY: FAYETTE

DIR: B TOTAL LEN: 2.196 MI. DIST: 12-1 SR: 4040  
LEFT MUN: WASHINGTON T RIGHT MUN: WASHINGTON T

011596 FT



011596 FT REDSTONE CHURCH RD  
0040/3435 (SR4019 SEG 0020/0000)  
018 "DIA CIR PLASTIC  
0040/3414 LEN=0050 INSTALLED 2004  
024 "DIA CIR PLASTIC  
0040/2970 LEN=0030 INSTALLED 2004  
024"H 30"W BOX CULVRT\*  
0040/2537 LEN=0040 INSTALLED 2004  
018 "DIA CIRC METAL  
0040/1994 LEN=0040 INSTALLED 2004  
024 "DIA CIRC METAL  
0040/1708 LEN=0040 INSTALLED 2004

WATSON LN  
(TWP )

008161 FT 2 0 26129 0 00 0033+12  
018 "DIA CIRC CONCR  
LEN=0040 INSTALLED 2004  
0040/0000 LENGTH(AH 3435 BK 2919)

008161 FT

LC TO/FROM CANNIZZARO L  
(CONN)  
CANNIZZARO LN 0030/2550

EXTRACT DATE: 12/28/2024 ROADWAY MANAGEMENT SYSTEM PAGE NUMBER: 720  
PRINT DATE: 12/30/2024 SLD COUNTY/SR - ANNUAL PRINT COUNTY: FAYETTE

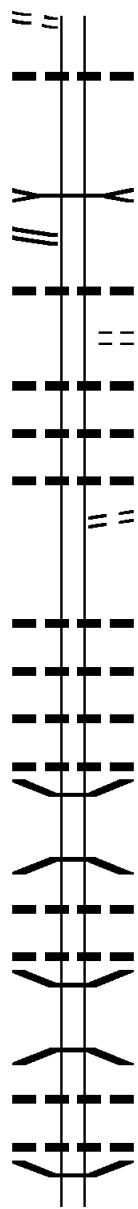
DIR: B TOTAL LEN: 2.196 MI. DIST: 12-1 SR: 4040  
LEFT MUN: WASHINGTON T RIGHT MUN: WASHINGTON T

(TWP )

0030/2410

HAMER RD  
(SR4042 SEG 0010/0000) 0030/1300

005242 FT



0030/2288 018 "DIA CIRC OTHER  
LEN=0040 INSTALLED 2004

0030/1381 LAMB LICK RN  
STRUCTURE LENGTH 15 FT  
BMSID 26/4040/0030/1381

0030/1279 018 "DIA CIR PLASTIC  
LEN=0030 INSTALLED 2004  
HUMPHRIES LN

0030/1225 (TWP )

0030/1125 018 "DIA CIRC METAL  
LEN=0040 INSTALLED 2004

0030/1012 018 "DIA CIRC METAL  
LEN=0040 INSTALLED 2004

0030/0420 018 "DIA CIRC METAL  
LEN=0040 INSTALLED 2004  
YETSCONISH RD

0030/0275 (TWP )

005242 FT 2 0 26129 0 00 0065+11

0030/0000 012 "DIA CIRC METAL  
LEN=0040 INSTALLED 2004  
LENGTH(AH 2919 BK 2232)

0020/1854 015 "DIA CIR PLASTIC  
LEN=0040 INSTALLED 2004

0020/1673 015 "DIA CIR PLASTIC  
LEN=0035 INSTALLED 2004

0020/1453 015 "DIA CIRC METAL  
LEN=0035 INSTALLED 2004

0020/1284 BMSSEN 26/4040/0020/1267  
2 0 26129 0 00 0077+16

0020/1267 LAMB LICK RN  
BMSBG 26/4040/0020/1267

0020/1048 015 "DIA CIR PLASTIC  
LEN=0035 INSTALLED 2004

0020/0922 015 "DIA CIR PLASTIC  
LEN=0040 INSTALLED 2004

0020/0887 BMSSEN 26/4040/0020/0864  
2 0 26129 0 00 0077+16

0020/0864 LAMB LICK RN  
BMSBG 26/4040/0020/0864

0020/0803 015 "DIA CIRC METAL  
LEN=0040 INSTALLED 2004

0020/0615 018 "DIA CIRC CONCR  
LEN=0040 INSTALLED 2004

0020/0500 BMSSEN 26/4040/0020/0487  
2 0 26129 0 00 0081+03

DIST: 12-1 SR: 4040  
RIGHT MUN: WASHINGTON T



EXTRACT DATE: 12/28/2024 ROADWAY MANAGEMENT SYSTEM PAGE NUMBER: 718  
PRINT DATE: 12/30/2024 SLD COUNTY/SR - ANNUAL PRINT COUNTY: FAYETTE

DIR: N TOTAL LEN: 1.670 MI. DIST: 12-1 SR: 4039  
LEFT MUN: NORTH UNION T RIGHT MUN: NORTH UNION T

PITTSBURGH RD 008815 FT  
{SR0051 SEG 0051/0000}  
{SR0051 SEG 0050/0000}

0031/3485

018 "DIA CIRC CONCR  
LEN=0040 INSTALLED UNKN 0031/3355  
018 "DIA CIRC CONCR  
LEN=0040 INSTALLED UNKN 0031/3218

018 "DIA CIRC CONCR  
LEN=0040 INSTALLED UNKN 0031/3043

018 "DIA CIRC CONCR  
LEN=0040 INSTALLED UNKN 0031/2787  
CONFER DR  
(T676) 0031/2775

018 "DIA CIRC CONCR  
LEN=0040 INSTALLED UNKN 0031/2500

018 "DIA CIRC CONCR  
LEN=0040 INSTALLED UNKN 0031/2300

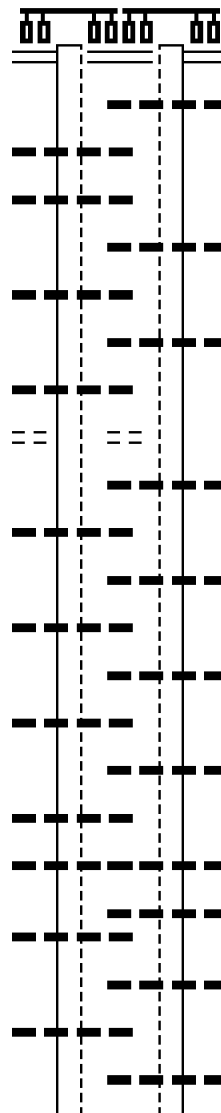
018 "DIA CIRC CONCR  
LEN=0040 INSTALLED UNKN 0031/2154

018 "DIA CIRC CONCR  
LEN=0040 INSTALLED UNKN 0031/2015  
018 "DIA CIRC CONCR  
LEN=0040 INSTALLED UNKN 0031/1870

018 "DIA CIRC CONCR  
LEN=0040 INSTALLED UNKN 0031/1720

018 "DIA CIRC CONCR  
LEN=0040 INSTALLED UNKN 0031/1517

018 "DIA CIRC CONCR



008768 FT PITTSBURGH RD  
{SR0051 SEG 0051/0000}  
{SR0051 SEG 0050/0000}

0030/3485

0030/3431 015 "DIA CIRC CONCR  
LEN=0085 INSTALLED UNKN

0030/3209 015 "DIA CIRC CONCR  
LEN=0055 INSTALLED UNKN

0030/2833 024 "DIA CIRC CONCR  
LEN=0055 INSTALLED UNKN

0030/2775 CONFER DR  
(T676)  
0030/2526 015 "DIA CIRC CONCR  
LEN=0055 INSTALLED UNKN

0030/2325 015 "DIA CIRC CONCR  
LEN=0055 INSTALLED UNKN

0030/2168 018 "DIA CIRC CONCR  
LEN=0060 INSTALLED UNKN

0030/2014 018 "DIA CIRC CONCR  
LEN=0055 INSTALLED UNKN

0030/1855 018 "DIA CIRC CONCR  
LEN=0055 INSTALLED UNKN  
0030/1707 018 "DIA CIRC CONCR  
LEN=0055 INSTALLED UNKN

0030/1507 018 "DIA CIRC CONCR  
LEN=0055 INSTALLED UNKN

0030/1311 018 "DIA CIRC CONCR  
LEN=0055 INSTALLED UNKN

DIR: N		TOTAL LEN: 1.670 MI.		DIST: 12-1		SR: 4039	
LEFT MUN: NORTH UNION T				RIGHT MUN: NORTH UNION T			
EN=0040	INSTALLED	UNKN	0031/1182	==	==	0030/1160	WENDY DR
WENDY DR			0031/1175			(T692)	
(T692)						018 "DIA	CIRC CONCR
018 "DIA	CIRC CONCR					LEN=0080	INSTALLED UNKN
EN=0040	INSTALLED	UNKN	0031/0970				
018 "DIA	CIRC CONCR					018 "DIA	CIRC CONCR
EN=0040	INSTALLED	UNKN	0031/0818			LEN=0055	INSTALLED UNKN
018 "DIA	CIRC CONCR					018 "DIA	CIRC CONCR
EN=0040	INSTALLED	UNKN	0031/0618			LEN=0055	INSTALLED UNKN
018 "DIA	CIRC CONCR					018 "DIA	CIRC CONCR
EN=0040	INSTALLED	UNKN	0031/0460			LEN=0055	INSTALLED UNKN
018 "DIA	CIRC CONCR						
EN=0040	INSTALLED	UNKN	0031/0204				
0 0 00000	0 00 0000	+00	005330 FT			005283 FT	0 0 00000 0 00 0000+00
OLD PITTSBURGH RD						(T986)	OLD PITTSBURGH RD
(T986)						0030/0000	LENGTH(AH 3485 BK 2799)
LENGTH(AH 3485 BK 2835)			0031/0000	S	==		
018 "DIA	CIRC CONCR						
EN=0040	INSTALLED	UNKN	0021/2796				
018 "DIA	CIRC CONCR						
EN=0040	INSTALLED	UNKN	0021/2487				
018 "DIA	CIRC CONCR						
EN=0040	INSTALLED	UNKN	0021/2286				
018 "DIA	CIRC CONCR						
EN=0040	INSTALLED	UNKN	0021/2026				
C TO T986 RD							
CONN)			0021/2020				
OLD PITTSBURGH RD						0020/1860	OLD PITTSBURGH RD
(T986)			0021/1885			(T986)	
C FROM T986 RD							
CONN)			0021/1795				
018 "DIA	CIRC CONCR						
EN=0040	INSTALLED	UNKN	0021/1425				
018 "DIA	CIRC CONCR						
EN=0040	INSTALLED	UNKN	0021/1028				
018 "DIA	CIRC CONCR						
EN=0040	INSTALLED	UNKN	0021/0623				
0 0 00000	0 00 0000	+00	002495 FT			002484 FT	0 0 00000 0 00 0000+00
FAN HOLLOW RD						(T719)	FAN HOLLOW RD
(T719)						CEMETERY DR	
CEMETERY DR						(PRDR)	
PRDR)						0020/0000	LENGTH(AH 2799 BK 2484)
LENGTH(AH 2835 BK 2495)			0021/0000	S	==		

EXTRACT DATE: 12/28/2024 ROADWAY MANAGEMENT SYSTEM PAGE NUMBER: 716  
PRINT DATE: 12/30/2024 SLD COUNTY/SR - ANNUAL PRINT COUNTY: FAYETTE

DIR: N TOTAL LEN: 1.670 MI. DIST: 12-1 SR: 4039  
LEFT MUN: NORTH UNION T RIGHT MUN: NORTH UNION T

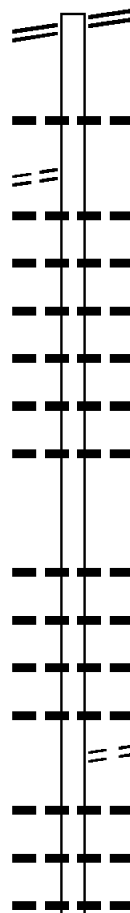
030 "DIA CIRC CONCR LEN=0040 INSTALLED UNKN 0011/2350	---	---	---	0010/2300	015 "DIA CIRC CONCR LEN=0070 INSTALLED UNKN
018 "DIA CIRC CONCR LEN=0040 INSTALLED UNKN 0011/2069	---	---	---	0010/1716	015 "DIA CIRC CONCR LEN=0055 INSTALLED UNKN
	---	---	---	0010/1618	015 "DIA CIRC CONCR LEN=0055 INSTALLED UNKN
036 "DIA CIRC CONCR LEN=0040 INSTALLED UNKN 0011/1521	---	---	---	0010/1470	024 "DIA CIRC CONCR LEN=0055 INSTALLED UNKN
MISTY MEADOW RD (TWP ) 0011/1290	==	==		0010/1280	MISTY MEADOW RD (PRDR)
018 "DIA CIRC CONCR LEN=0040 INSTALLED UNKN 0011/1267	---	---			
018 "DIA CIRC CONCR LEN=0040 INSTALLED UNKN 0011/1128	---	---			
018 "DIA CIRC CONCR LEN=0040 INSTALLED UNKN 0011/0854	---	---			
018 "DIA CIRC CONCR LEN=0040 INSTALLED UNKN 0011/0700	---	---			
018 "DIA CIRC CONCR LEN=0040 INSTALLED UNKN 0011/0575	---	---			
FAN HOLLOW RD (T719)					FAN HOLLOW RD (T719)
SUPERIOR WY (PRDR) 0011/0415	==	==	==	0010/0400	SUPERIOR WY (PRDR)
				0010/0341	015 "DIA CIRC CONCR LEN=0035 INSTALLED UNKN
018 "DIA CIRC CONCR LEN=0040 INSTALLED UNKN 0011/0258	---	---		0010/0194	015 "DIA CIRC CONCR LEN=0025 INSTALLED UNKN
				0010/0110	FROM 0040/0251 SH (CONN)
				000000 FT	0 0 00000 0 00 0000+00 NATIONAL PK (SR0040 SEG 0250/0000)
0 0 00000 0 00 0000+00 000000 FT					NC NORTHGATE HW
NATIONAL PK (SR0040 SEG 0250/0000)					NATIONAL PK (SR0040 SEG 0250/0000)
NC NORTHGATE HW					(SR0040 SEG 0251/0000)
NATIONAL PK (SR0040 SEG 0250/0000)					MATTHEW DR (PRDR)
MATTHEW DR (PRDR)					MFC BEGIN = D
MFC BEGIN = D					LENGTH(AH 2484 BK 0000)
LENGTH(AH 2495 BK 0000) 0011/0000					

EXTRACT DATE: 12/28/2024 ROADWAY MANAGEMENT SYSTEM PAGE NUMBER: 715  
PRINT DATE: 12/30/2024 SLD COUNTY/SR - ANNUAL PRINT COUNTY: FAYETTE  
DIR: B TOTAL LEN: 5.493 MI. DIST: 12-1 SR: 4038  
LEFT MUN: PERRY T RIGHT MUN: PERRY T

BANNING RD 029004 FT  
(SR1002 SEG 0100/0000) 0130/3510

SNUFFTOWN RD  
(T795) 0130/2025

025494 FT



029004 FT BANNING RD  
0130/3510 (SR1002 SEG 0100/0000)

0130/2345 015 "DIA CIR PLASTIC  
LEN=0036 INSTALLED UNKN

0130/1890 018 "DIA CIR PLASTIC  
LEN=0040 INSTALLED 2001

0130/1415 015 "DIA CIR PLASTIC  
LEN=0030 INSTALLED UNKN

0130/1121 036 "DIA CIRC CONCR  
LEN=0060 INSTALLED UNKN

0130/0942 036 "DIA CIR PLASTIC  
LEN=0060 INSTALLED UNKN

0130/0655 015 "DIA CIR PLASTIC  
LEN=0030 INSTALLED UNKN

0130/0400 018 "DIA CIRC METAL  
LEN=0036 INSTALLED UNKN

025494 FT 2 0 26191 0 00 0084+11  
015 "DIA CIRC METAL  
LEN=0044 INSTALLED UNKN

NC LA YTON RD  
5 0130/0000 LENGTH(AH 3510 BK 2876)  
015 "DIA CIRC METAL

0120/2420 LEN=0050 INSTALLED UNKN  
018 "DIA CIR PLASTIC

0120/2081 LEN=0050 INSTALLED UNKN  
018 "DIA CIR PLASTIC

0120/1852 LEN=0050 INSTALLED UNKN  
WILSON RD

0120/1480 (T783)  
015 "DIA CIR PLASTIC

0120/1460 LEN=0038 INSTALLED UNKN  
015 "DIA CIR PLASTIC

0120/1209 LEN=0031 INSTALLED UNKN  
018 "DIA CIR PLASTIC

0120/1064 LEN=0025 INSTALLED UNKN

EXTRACT DATE: 12/28/2024 ROADWAY MANAGEMENT SYSTEM PAGE NUMBER: 714  
PRINT DATE: 12/30/2024 SLD COUNTY/SR - ANNUAL PRINT COUNTY: FAYETTE

DIR: B TOTAL LEN: 5.493 MI. DIST: 12-1 SR: 4038  
LEFT MUN: PERRY T RIGHT MUN: PERRY T

2 0 26191 0 00 0055+80 022618 FT  
CHAPEL ST  
(T517) 0120/0000

TOWNSHIP AL  
(TWP) 0110/2325

019833 FT

017028 FT

0120/0918 015 "DIA CIR PLASTIC  
LEN=0034 INSTALLED UNKN  
VINE ST  
0120/0325 (T516)  
TOWNSHIP AL  
0120/0200 (TWP)  
022618 FT  
0120/0000 LENGTH(AH 2876 BK 2785)  
CIRCLE ST  
0110/2715 (T516)  
0110/2288 (AAR 145464G)#TRKS 03  
0110/0911 BMS EN 26/4038/0110/0000  
BRIDGE POSTED (TONS)  
019833 FT 2 0 26191 0 00 0026+62  
VILLAGE: LAYTON  
NC MAIN ST  
SGL 17 COMB 17  
YOUGHIOGHENY RIVER  
BMSBG 26/4038/0110/0000  
0110/0000 LENGTH(AH 2785 BK 2805)  
TWP RD 763  
0100/2545 OP ID 26/4038/0100/2645  
TUNNEL RD  
0100/2510 (T767)  
0100/1549 BMS EN 26/4038/0100/1490  
2 0 26191 0 00 0014+98  
WASHINGTON R  
0100/1490 BMSBG 26/4038/0100/1490  
FALBO RD  
0100/1260 (T579)  
0100/0437 018 "DIA CIRC CONCR  
LEN=0042 INSTALLED UNKN  
PERRY  
0100/0017 PERRYOPOLIS B  
017028 FT 2 0 26191 0 00 0000+00  
0100/0000 LENGTH(AH 2805 BK 1688)  
018 "DIA CIRC METAL  
0090/1504 LEN=0037 INSTALLED UNKN  
018 "DIA CIRC METAL


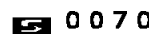





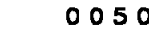





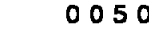

















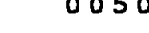

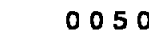













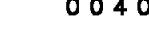







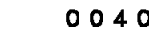





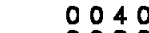





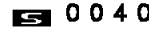












EXTRACT DATE: 12/28/2024 ROADWAY MANAGEMENT SYSTEM PAGE NUMBER: 713  
PRINT DATE: 12/30/2024 SLD COUNTY/SR - ANNUAL PRINT COUNTY: FAYETTE

DIR: B TOTAL LEN: 5.493 MI. DIST: 12-1 SR: 4038  
LEFT MUN: PERRYOPOLIS B RIGHT MUN: PERRYOPOLIS B

					0090/1054	LEN=0035	INSTALLED UNKN
						015 "DIA	CIRC METAL
					0090/0408	LEN=0060	INSTALLED UNKN
						STRAWN RD	
					0090/0120	(TWP)	
					0090/0031	BMS EN 26/4038/0090/0000	
	015340	FT			015340	FT	2 0 26192 0 00 0022+34
						WASHINGTON R	
						BMSBG 26/4038/0090/0000	
					0090/0000	LENGTH (AH 1688 BK 2165)	
						KNOX ST	
					0080/1855	(BORO)	
						WASHINGTON MILLS ST	
					0080/1555	(BORO)	
						BORO AL	
					0080/1345	(BORO)	
						NAVY ST	
						(BORO)	
						NC LA YTON RD	
						PENN ST	
					0080/1070	(BORO)	
GALLEY ST							
(BORO)							
						018 "DIA	CIRC METAL
					0080/0864	LEN=0030	INSTALLED 2001
						NC NAVY ST	
						REPUBLICAN ST	
NAVY ST					0080/0525	(BORO)	
(BORO)						CIRCLE ST	
					0080/0250	(BORO)	
					013175	FT	2 0 26192 0 00 0000+42
	013175	FT				MFC BEGIN = D	
					0080/0000	LENGTH (AH 2165 BK 0135)	
PERRYOPOLIS - INDEPEND							PERRYOPOLIS - INDEPEND
(BORO)							(BORO)
UNION ST							CONCORD ST
(BORO)					0071/0100	(BORO)	
PERRYOPOLIS - INDEPEND							PERRYOPOLIS - INDEPEND
(BORO)							(BORO)
LIBERTY ST					0071/0070	(BORO)	
(BORO)						LIBERTY ST	
PERRYOPOLIS - INDEPEND						(SR4017 SEG 0080/0885)	
(BORO)						PERRYOPOLIS - INDEPEND	
SOCIAL ST						(BORO)	
(BORO)						UNION ST	
					0071/0035	(BORO)	
1 1 00678 0 00 0067+93					013040	FT	1 1 00678 0 00 0067+93
MFC BEGIN = D							MFC BEGIN = D

EXTRACT DATE: 12/28/2024 ROADWAY MANAGEMENT SYSTEM PAGE NUMBER: 712  
PRINT DATE: 12/30/2024 SLD COUNTY/SR - ANNUAL PRINT COUNTY: FAYETTE

DIR: B TOTAL LEN: 5.493 MI. DIST: 12-1 SR: 4038  
LEFT MUN: PERRYOPOLIS B RIGHT MUN: PERRYOPOLIS B

LENGTH(AH 0135 BK 2795) 0071/0000			0070/0000 LENGTH(AH 0135 BK 2795)
			015 "DIA CIRC METAL
			LEN=0030 INSTALLED UNKN
			CIRCLE ST
			(BORO)
			FEDERAL ST
			(BORO)
			018 "DIA CIRC METAL
			LEN=0025 INSTALLED UNKN
			HANCOCK ST
			(BORO)
			018 "DIA CIRC METAL
			LEN=0025 INSTALLED UNKN
			JAMISON LN
			(BORO)
			018 "DIA CIRC METAL
			LEN=0025 INSTALLED UNKN
			018 "DIA CIRC METAL
			LEN=0025 INSTALLED UNKN
			1 1 00678 0 00 0095+88
			NC INDEPENDENCE ST
			FULLER DR
			(SR0051 SEG 0321/1140)
			(SR0051 SEG 0320/1165)
			0050/0000 LENGTH(AH 2795 BK 1994)
			BMSBN 26/4038/0040/1417
			BRIDGE POSTED (TONS)
			2 0 26137 0 00 0097+00
			SGL 30 COMB 40
			B WASHINGTON
			BMSBG 26/4038/0040/1417
			JANET ST
			(TWP )
			018 "DIA CIRC METAL
			LEN=0023 INSTALLED UNKN
			2 0 26137 0 00 0082+92
			024 "DIA CIRC CONCR
			LEN=0023 INSTALLED UNKN
			LENGTH(AH 1994 BK 2441)
			PERRYOPOLIS
			PERRY T
			018 "DIA CIRC CONCR

BORO AL  
(BORO)

0050/1350

010245 FT

008251 FT

EXTRACT DATE: 12/28/2024 ROADWAY MANAGEMENT SYSTEM PAGE NUMBER: 711  
PRINT DATE: 12/30/2024 SLD COUNTY/SR - ANNUAL PRINT COUNTY: FAYETTE

DIR: B TOTAL LEN: 5.493 MI. DIST: 12-1 SR: 4038  
LEFT MUN: PERRY T RIGHT MUN: PERRY T

005810 FT

003145 FT

000000 FT

FAYETTE CITY RD  
(SR4036 SEG 0170/0950) 0010/0000

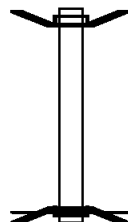
0030/1541	LEN=0024	INSTALLED	UNKN
0030/1034	015 "DIA	CIRC METAL	
0030/0765	LEN=0020	INSTALLED	UNKN
0030/0440	015 "DIA	CIRC METAL	
0030/0015	LEN=0023	INSTALLED	UNKN
005810 FT	015 "DIA	CIRC METAL	
	LEN=0032	INSTALLED	UNKN
	BMSSEN 26/4038/0030/0000		
	2 0 26137 0 00 0058+47		
	B WASHINGTON		
	BMSBG 26/4038/0030/0000		
0030/0000	LENGTH(AH 2441 BK 2665)		
0020/1690	015 "DIA	CIR PLASTIC	
0020/1309	LEN=0040	INSTALLED	2001
0020/0835	015 "DIA	CIR PLASTIC	
0020/0662	LEN=0040	INSTALLED	2001
0020/0443	015 "DIA	CIRC METAL	
003145 FT	LEN=0022	INSTALLED	UNKN
	015 "DIA	CIRC METAL	
	LEN=0034	INSTALLED	UNKN
	2 0 26137 0 00 0030+83		
	015 "DIA	CIRC METAL	
	LEN=0020	INSTALLED	UNKN
0020/0000	LENGTH(AH 2665 BK 3145)		
0010/2399	018 "DIA	CIRC METAL	
0010/2131	LEN=0020	INSTALLED	UNKN
0010/1846	018 "DIA	CIRC METAL	
	LEN=0026	INSTALLED	UNKN
0010/1048	018 "DIA	CIRC METAL	
0010/0740	LEN=0027	INSTALLED	UNKN
0010/0335	015 "DIA	CIRC METAL	
0010/0021	LEN=0020	INSTALLED	UNKN
000000 FT	018 "DIA	CIRC METAL	
	LEN=0023	INSTALLED	UNKN
	018 "H 12" W	CON BOX CUL	
	LEN=0030	INSTALLED	UNKN
	2 0 26137 0 00 0000+00		
	TONY ROW RD		
	(SR4036 SEG 0170/0950)		
	NC QUAKER CHURCH RD		
	MFC BEGIN = D		
0010/0000	LENGTH(AH 3145 BK 0000)		



EXTRACT DATE: 12/28/2024 ROADWAY MANAGEMENT SYSTEM PAGE NUMBER: 710  
 PRINT DATE: 12/30/2024 SLD COUNTY/SR - ANNUAL PRINT COUNTY: FAYETTE  
 DIR: B TOTAL LEN: .039 MI. DIST: 12-1 SR: 4037  
 LEFT MUN: BROWNSVILLE T RIGHT MUN: BROWNSVILLE T

000205 FT

000000 FT



000205 FT BMS EN 26/4037/0010/0000  
 INTER-AHD PLAYFORD AV  
 0010/0205 (T403)  
 000000 FT 2 0 00000 0 00 0000+00  
 NC PL AYFORD AV  
 INTER-BK PLAYFORD AV  
 (T403)  
 SR 0040  
 BMSBG 26/4037/0010/0000  
 MFC BEGIN = E  
 0010/0000 LENGTH(AH 0205 BK 0000)

EXTRACT DATE: 12/28/2024 ROADWAY MANAGEMENT SYSTEM PAGE NUMBER: 709  
PRINT DATE: 12/30/2024 SLD COUNTY/SR - ANNUAL PRINT COUNTY: FAYETTE

DIR: B TOTAL LEN: 8.717 MI. DIST: 12-1 SR: 4036  
LEFT MUN: PERRY T RIGHT MUN: PERRY T

TOWNSHIP DR  
(TWP )  
CHURCH ST  
(T499)

046027 FT

046027 FT  
INTER-AHD

MAIN ST  
(T501)  
PITTSBURGH RD  
(SR0051 SEG 0291/0000)  
(SR0051 SEG 0290/0000)

0190/2505

0190/2397

0190/2395

018 "DIA CIRC METAL  
LEN=0044 INSTALLED 2003  
018 "DIA CIRC CONCR  
LEN=0070 INSTALLED 2003

0190/2335

0190/2190

0190/2175

0190/2146

CHURCH ST  
(T499)  
015 "DIA CIRC CONCR  
LEN=0050 INSTALLED 2003

0190/0964

015 "DIA CIRC METAL  
LEN=0030 INSTALLED 2003

043522 FT

0190/0308

043522 FT

5

0190/0000

018 "DIA CIRC METAL  
LEN=0043 INSTALLED 2003  
2 0 26012 0 00 0440+54  
LENGTH(AH 2505 BK 1725)

041797 FT

0180/0466

041797 FT

5

0180/0000

0170/2780

015 "DIA CIRC METAL  
LEN=0040 INSTALLED 2003  
2 0 26012 0 00 0423+74  
072 "DIA CIRC METAL  
LEN=0040 INSTALLED 2003  
LENGTH(AH 1725 BK 3214)  
018 "DIA CIRC METAL  
LEN=0038 INSTALLED 2003

EXTRACT DATE: 12/28/2024 ROADWAY MANAGEMENT SYSTEM PAGE NUMBER: 708  
PRINT DATE: 12/30/2024 SLD COUNTY/SR - ANNUAL PRINT COUNTY: FAYETTE

DIR: B TOTAL LEN: 8.717 MI. DIST: 12-1 SR: 4036  
LEFT MUN: PERRY T RIGHT MUN: PERRY T

QUAKER CHURCH RD  
(SR4038 SEG 0010/0000) 0170/0950

038583 FT

035422 FT

033106 FT

0170/1604 036 "DIA CIRC METAL  
LEN=0043 INSTALLED 2003

0170/0994 015 "DIA CIRC CONCR  
LEN=0068 INSTALLED 2003

0170/0950 NC TONY ROW RD  
MFC BEGIN = E

0170/0206 PERRY  
JEFFERSON T  
2 0 26012 0 00 0391+34  
FRANCIS RD  
(T761)

0170/0000 LENGTH(AH 3214 BK 3161)  
036 "DIA CIR PLASTIC  
LEN=0048 INSTALLED 2003

0160/2369 030 "DIA CIRC METAL  
LEN=0058 INSTALLED 2003

0160/1997 018 "DIA CIRC METAL  
LEN=0033 INSTALLED 2003

0160/1793 024 "DIA CIRC METAL  
LEN=0042 INSTALLED 2003

0160/1355 015 "DIA CIRC METAL  
LEN=0036 INSTALLED 2003

0160/1199 015 "DIA CIRC METAL  
LEN=0043 INSTALLED 2003

0160/1112 015 "DIA CIRC METAL  
LEN=0043 INSTALLED 2003

0160/0834 015 "DIA CIRC METAL  
LEN=0036 INSTALLED 2003

035422 FT 2 0 26012 0 00 0359+73  
0160/0000 LENGTH(AH 3161 BK 2316)

0150/0074 036 "DIA CIR PLASTIC  
LEN=0030 INSTALLED 2003

033106 FT 2 0 26012 0 00 0336+60  
NC QUAKER CHURCH RD

0150/0000 FAYETTE CITY RD  
(SR0201 SEG 0280/0000)  
LENGTH(AH 2316 BK 2008)  
018 "DIA CIRC CONCR

EXTRACT DATE: 12/28/2024 ROADWAY MANAGEMENT SYSTEM PAGE NUMBER: 707  
PRINT DATE: 12/30/2024 SLD COUNTY/SR - ANNUAL PRINT COUNTY: FAYETTE

DIR: B TOTAL LEN: 8.717 MI. DIST: 12-1 SR: 4036  
LEFT MUN: JEFFERSON T RIGHT MUN: JEFFERSON T

		0140/1963	LEN=0030	INSTALLED	2003
		0140/1225	018 "DIA CIR PLASTIC LEN=0010	INSTALLED	2003
	031098 FT	0140/0021	BMS EN 26/4036/0140/0000 2 0 26012 0 00 0316+54 P VALLEY RUN		
		031098 FT	BMS BG 26/4036/0140/0000 LENGTH(AH 2008 BK 2497)		
JEFFERSON DR (T441)	0130/2290	0130/1998	036"H 40"W CONC STRUCT LEN=0050	INSTALLED	UNKN
		0130/0836	024 "DIA CIR PLASTIC LEN=0027	INSTALLED	2003
2 0 26012 0 00 0291+71 028601 FT WILLIAMS RD (T436)	0130/0000	028601 FT			
		0130/0000	LENGTH(AH 2497 BK 2384)		
		0120/0788	BMS EN 26/4036/0120/0759 0 0 00000 0 00 0000+00 L REDSTONE C		
		0120/0759	BMS BG 26/4036/0120/0759 CLARK RD		
		0120/0660	(T760)		
	026217 FT	026217 FT	2 0 26012 0 00 0267+85 PERRY RD (SR4034 SEG 0010/0000)		
		0120/0000	018 "DIA CIRC CONCR LEN=0040	INSTALLED	2003
		0110/2498	015 "DIA CAST IRON LEN=0033	INSTALLED	2003
		0110/2083	015"H 15"W CON BOX CUL LEN=0065	INSTALLED	2003
		0110/2050	STUCKSLAGER RD (T440)		
		0110/1701	042 "DIA CIRC CONCR LEN=0045	INSTALLED	2003

EXTRACT DATE: 12/28/2024 ROADWAY MANAGEMENT SYSTEM PAGE NUMBER: 706  
PRINT DATE: 12/30/2024 SLD COUNTY/SR - ANNUAL PRINT COUNTY: FAYETTE

DIR: B TOTAL LEN: 8.717 MI. DIST: 12-1 SR: 4036  
LEFT MUN: JEFFERSON T RIGHT MUN: JEFFERSON T

	0110/0621	036 "DIA CIRC METAL LEN=0030 INSTALLED 2003
023534 FT	023534 FT	2 0 26012 0 00 0239+71 015 "DIA CIRC METAL LEN=0030 INSTALLED 2003
	0110/0000	LENGTH(AH 2683 BK 2020) 018 "DIA CIRC CONCR
	0100/1657	LEN=0030 INSTALLED 2003
021514 FT	021514 FT	2 0 26012 0 00 0220+90 GRINDSTONE RD (SR4005 SEG 0090/2701)
	0100/0000	LENGTH(AH 2020 BK 1769) B L REDSTONE
	0090/1705	STRUCTURE LENGTH 12 FT BMSID 26/4036/0090/1705
2 0 26012 0 00 0203+36 019745 FT GILLESPIE RD (SR4027 SEG 0010/0000) 0090/0000	0090/0115 019745 FT	024 "DIA CIR PLASTIC LEN=0060 INSTALLED 2003
	0090/0000	LENGTH(AH 1769 BK 2587) BR OF LITTLE REDSTONE C
	0080/2069	STRUCTURE LENGTH 15 FT BMSID 26/4036/0080/2069
017158 FT	0080/0851	024 "DIA CIRC METAL LEN=0026 INSTALLED 2003
	017158 FT	2 0 26012 0 00 0179+80 018 "DIA CIR PLASTIC LEN=0043 INSTALLED 2003
	0080/0000	LENGTH(AH 2587 BK 2289)
	0070/1172	024 "DIA CIRC METAL LEN=0033 INSTALLED 2003
	0070/0940	WOOD RD (T424)

EXTRACT DATE: 12/28/2024 ROADWAY MANAGEMENT SYSTEM PAGE NUMBER: 705  
PRINT DATE: 12/30/2024 SLD COUNTY/SR - ANNUAL PRINT COUNTY: FAYETTE

DIR: B TOTAL LEN: 8.717 MI. DIST: 12-1 SR: 4036  
LEFT MUN: JEFFERSON T RIGHT MUN: JEFFERSON T

2 0 26012 0 00 0154+60 014869 FT  
BROWNSVILLE RD  
(SR4003 SEG 0200/0000) 0070/0000

012649 FT

008924 FT

006877 FT

NC CENTRAL SCHOOL RD  
014869 FT BROWNSVILLE RD  
(SR4003 SEG 0200/0000)  
5 0070/0000 LENGTH(AH 2289 BK 2220)  
018 "DIA CIRC CONCR  
0060/2159 LEN=0040 INSTALLED 2003  
015 "DIA CIRC METAL  
0060/1780 LEN=0038 INSTALLED 2003  
015 "DIA CIRC METAL  
0060/1608 LEN=0035 INSTALLED 2003  
024 "DIA CIRC CONCR  
0060/0686 LEN=0060 INSTALLED 2003  
015 "DIA CIRC CONCR  
0060/0265 LEN=0036 INSTALLED 2003  
012649 FT 2 0 26012 0 00 0126+95  
015 "DIA CIRC CONCR  
5 0060/0000 LEN=0036 INSTALLED 2003  
LENGTH(AH 2220 BK 3725)  
024 "DIA CIRC CONCR  
0050/2562 LEN=0035 INSTALLED 2003  
018 "DIA CIRC CONCR  
0050/2398 LEN=0034 INSTALLED 2003  
008924 FT 2 0 26012 0 00 0093+75  
015 "DIA CIRC CONCR  
5 0050/0000 LEN=0033 INSTALLED 2003  
LENGTH(AH 3725 BK 2047)  
018 "DIA CIRC CONCR  
0040/1379 LEN=0035 INSTALLED 2003  
015 "DIA CIRC CONCR  
0040/1126 LEN=0035 INSTALLED 2003  
018 "DIA CIRC CONCR  
0040/0704 LEN=0033 INSTALLED 2003  
018 "DIA CIRC CONCR  
0040/0325 LEN=0012 INSTALLED 2003  
006877 FT 2 0 26012 0 00 0074+66  
NEWELL SHORTCUT RD  
(T416)  
5 0040/0000 LENGTH(AH 2047 BK 2175)

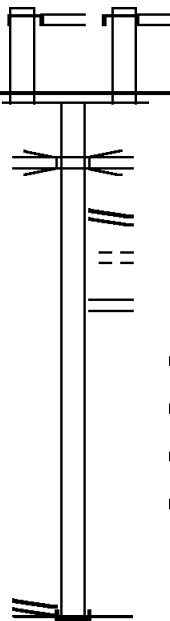
EXTRACT DATE: 12/28/2024 ROADWAY MANAGEMENT SYSTEM PAGE NUMBER: 704  
PRINT DATE: 12/30/2024 SLD COUNTY/SR - ANNUAL PRINT COUNTY: FAYETTE

DIR: B TOTAL LEN: 8.717 MI. DIST: 12-1 SR: 4036  
LEFT MUN: JEFFERSON T RIGHT MUN: JEFFERSON T

		0030/2085	018 "DIA CIRC CONCR LEN=0040 INSTALLED 2003
		004702 FT	
2 0 26012 0 00 0052+91 004702 FT		0030/0000	LENGTH(AH 2175 BK 2890)
FOUNDRY AV		0020/2800	JEFFERSON
(PRDR)			NEWELL B
DOGWOOD LN			
(PRDR)			
		0020/0706	018 "DIA CIRC CONCR LEN=0033 INSTALLED 2003
VOGEL DR			
(BORO)			
		0020/0182	015 "DIA CIRC CONCR LEN=0040 INSTALLED 2003
		001812 FT	2 0 26012 0 00 0025+00
		NC NEWELL RD	
CURCIO DR		0020/0000	LENGTH(AH 2890 BK 1812)
(BORO)			015 "DIA CIRC CONCR
		0010/1340	LEN=0033 INSTALLED 2003
		0010/1285	015 "DIA CIRC CONCR
		0010/1075	LEN=0040 INSTALLED UNKN
		0010/0918	015 "DIA CIRC CONCR
		0010/0690	LEN=0040 INSTALLED 2003
			018 "DIA CIRC CONCR
			LEN=0040 INSTALLED 2003
F A CASSIN JR AV			
(BORO)			
		0010/0280	018 "DIA CIRC CONCR LEN=0040 INSTALLED 2003
		0010/0045	FOURTH ST
		000000 FT	(BORO)
			2 0 26012 0 00 0006+00
			(AAR 584818J) #TRKS 02
			NC MO
		INTER-BK	MORGAN ST
			(BORO)
			MFC BEGIN = D
		0010/0000	LENGTH(AH 1812 BK 0000)

EXTRACT DATE: 12/28/2024 ROADWAY MANAGEMENT SYSTEM PAGE NUMBER: 703  
PRINT DATE: 12/30/2024 SLD COUNTY/SR - ANNUAL PRINT COUNTY: FAYETTE

DIR: B TOTAL LEN: .231 MI. DIST: 12-1 SR: 4035  
LEFT MUN: BROWNSVILLE B RIGHT MUN: BROWNSVILLE B

SPRING ST (BORO) RAMP B RD (SR8002 SEG 0510/0000) RAMP C RD (SR8002 SEG 0500/0217) 0023/0540 2 0 00000 0 00 0000+00 000680 FT MFC BEGIN = D LENGTH(AH 0540 BK 0680) 0023/0000	001220 FT INTER-AHD		001195 FT INTER-AHD	SPRING ST (BORO) RAMP B RD (SR8002 SEG 0510/0000) RAMP C RD (SR8002 SEG 0500/0217) 0022/0515 2 0 00000 0 00 0000+00 000680 FT MFC BEGIN = D LENGTH(AH 0515 BK 0680) 0022/0000 SR 0040 OP ID 62/0040/0840/0000 NC SP MARKET ST RAMP RD (SR8002 SEG 0762/0580) FROM 8002/0762 SH (CONN) MARKET ST RAMP RD (SR8002 SEG 0752/0000) RETAINING WALL END BMSID 26/4035/0010/0450 RETAINING WALL BEGIN BMSID 26/4035/0010/0450 RETAINING WALL END BMSID 26/4035/0010/0350 RETAINING WALL BEGIN BMSID 26/4035/0010/0350 NC MA MARKET ST INTER-BK (SR4003 SEG 0120/0038) 0010/0000 MFC BEGIN = D LENGTH(AH 0680 BK 0000)
1 1 00496 0 00 0050+28 000000 FT BROWNSVILLE RD (SR4003 SEG 0120/0038) 0010/0000				



EXTRACT DATE: 12/28/2024 ROADWAY MANAGEMENT SYSTEM PAGE NUMBER: 702  
PRINT DATE: 12/30/2024 SLD COUNTY/SR - ANNUAL PRINT COUNTY: FAYETTE

DIR: B TOTAL LEN: 2.469 MI. DIST: 12-1 SR: 4034  
LEFT MUN: PERRY T RIGHT MUN: JEFFERSON T

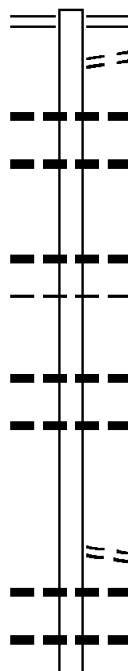
PERRY  
JEFFERSON T

013038 FT

012172 FT

0040/1703

010340 FT



013038 FT BLUE STAR RD  
0050/0866 (SR0201 SEG 0230/0000)  
DOT MAINT NICHOLSON RD  
0050/0725 (T497)  
018 "DIA CIRC CONCR  
0050/0372 LEN=0045 INSTALLED UNKN  
018 "DIA CIRC CONCR  
0050/0245 LEN=0040 INSTALLED UNKN  
012172 FT 2 0 26085 0 00 0340+40  
018 "DIA CIRC METAL  
LEN=0035 INSTALLED UNKN  
S 0050/0000 LENGTH(AH 0866 BK 1832)  
FRANKLIN  
0040/1703 JEFFERSON T  
018 "DIA CIRC METAL  
0040/1103 LEN=0030 INSTALLED UNKN  
018 "DIA CIRC METAL  
0040/0790 LEN=0030 INSTALLED UNKN  
010340 FT 2 0 26085 0 00 0322+09  
ZIAS RD  
(T492)  
S 0040/0000 LENGTH(AH 1832 BK 2552)  
018 "DIA CIRC CONCR  
0030/2124 LEN=0035 INSTALLED UNKN  
018 "DIA CIR PLASTIC  
0030/1927 LEN=0035 INSTALLED UNKN

EXTRACT DATE: 12/28/2024 ROADWAY MANAGEMENT SYSTEM PAGE NUMBER: 701  
PRINT DATE: 12/30/2024 SLD COUNTY/SR - ANNUAL PRINT COUNTY: FAYETTE

DIR: B TOTAL LEN: 2.469 MI. DIST: 12-1 SR: 4034  
LEFT MUN: JEFFERSON T RIGHT MUN: JEFFERSON T

007788 FT

007788 FT 2 0 26085 0 00 0296+79  
LAURELDALE RD  
(SR4011 SEG 0050/3545)  
5 0030/0000 LENGTH(AH 2552 BK 2807)  
024 "DIA CIR PLASTIC  
0024/2700 LEN=0020 INSTALLED 1999  
018 "DIA CIR PLASTIC  
0024/1948 LEN=0040 INSTALLED 1999  
024 "DIA CIR PLASTIC  
0024/1515 LEN=0035 INSTALLED UNKN  
018 "DIA CIR PLASTIC  
0024/1167 LEN=0035 INSTALLED UNKN  
030 "DIA CIR PLASTIC  
0024/1005 LEN=0040 INSTALLED UNKN

004981 FT

004981 FT 2 0 26074 0 00 0028+42  
5 0024/0000 LENGTH(AH 2807 BK 2273)  
024 "DIA CIR PLASTIC  
0020/2014 LEN=0035 INSTALLED UNKN  
018 "DIA CIR PLASTIC  
0020/1493 LEN=0010 INSTALLED 2007

002708 FT

0020/0456 018 "DIA CIR PLASTIC  
LEN=0040 INSTALLED 1999  
024 "DIA CIR PLASTIC  
0020/0354 LEN=0035 INSTALLED 1999  
002708 FT 2 0 26074 0 00 0051+15  
048"H 00"W MULT CONCR  
LEN=0035 INSTALLED UNKN  
5 0020/0000 LENGTH(AH 2273 BK 2708)  
018 "DIA CIRC METAL  
0010/1820 LEN=0045 INSTALLED UNKN  
018 "DIA CIR PLASTIC  
0010/1321 LEN=0035 INSTALLED UNKN

2 0 26074 0 00 0078+28 000000 FT  
CENTRAL SCHOOL RD  
(SR4036 SEG 0120/0000) 0010/0000

0010/0544 018 "DIA CIR PLASTIC  
LEN=0007 INSTALLED 2007  
NC PERRY RD  
000000 FT CENTRAL SCHOOL RD  
(SR4036 SEG 0120/0000)  
MFC BEGIN = D  
5 0010/0000 LENGTH(AH 2708 BK 0000)

EXTRACT DATE: 12/28/2024 ROADWAY MANAGEMENT SYSTEM PAGE NUMBER: 700  
PRINT DATE: 12/30/2024 SLD COUNTY/SR - ANNUAL PRINT COUNTY: FAYETTE  
DIR: B TOTAL LEN: .000 MI. DIST: 12-1 SR: 4033  
LEFT MUN: FRANKLIN T RIGHT MUN: FRANKLIN T

000000 FT



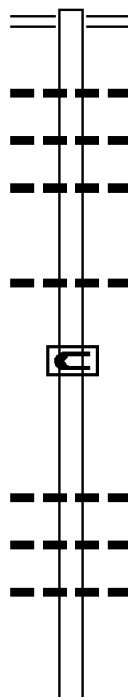
000000 FT  
7010/0000 LENGTH(AH 1034 BK 0000)

EXTRACT DATE: 12/28/2024 ROADWAY MANAGEMENT SYSTEM PAGE NUMBER: 699  
PRINT DATE: 12/30/2024 SLD COUNTY/SR - ANNUAL PRINT COUNTY: FAYETTE  
DIR: B TOTAL LEN: 5.214 MI. DIST: 12-1 SR: 4032  
LEFT MUN: FRANKLIN T RIGHT MUN: FRANKLIN T

027532 FT

025417 FT

022658 FT



027532 FT BUENA VISTA RD  
0110/2115 (SR4030 SEG 0060/1220)  
015 "DIA CIRC METAL  
LEN=0023 INSTALLED UNKN  
018 "DIA CIR PLASTIC  
0110/0687 LEN=0035 INSTALLED 2006  
024 "DIA CIRC CONCR  
0110/0371 LEN=0023 INSTALLED UNKN  
025417 FT 2 0 26026 0 01 0257+95  
5 0110/0000 LENGTH(AH 2115 BK 2759)  
018 "DIA CIRC METAL  
0100/2398 LEN=0038 INSTALLED UNKN  
RETAINING WALL END  
BMSID 26/4032/0100/1695  
5 0100/1754  
5 0100/1695 RETAINING WALL BEGIN  
BMSID 26/4032/0100/1695  
003 "DIA CIRC METAL  
0100/1094 LEN=0070 INSTALLED 2001  
015 "DIA CIRC METAL  
0100/0986 LEN=0030 INSTALLED UNKN  
018 "DIA CIRC METAL  
0100/0518 LEN=0030 INSTALLED UNKN  
022658 FT 2 0 26026 0 01 0230+36  
5 0100/0000 LENGTH(AH 2759 BK 1934)

EXTRACT DATE: 12/28/2024 ROADWAY MANAGEMENT SYSTEM PAGE NUMBER: 698  
PRINT DATE: 12/30/2024 SLD COUNTY/SR - ANNUAL PRINT COUNTY: FAYETTE

DIR: B TOTAL LEN: 5.214 MI. DIST: 12-1 SR: 4032  
LEFT MUN: FRANKLIN T RIGHT MUN: FRANKLIN T

				0090/0628	036 "DIA CIRC CONCR LEN=0035 INSTALLED UNKN
				0090/0037	018 "DIA CIR PLASTIC
020724 FT				020724 FT	LEN=0040 INSTALLED UNKN
					2 0 26026 0 01 0210+71
					SAW MILL RD
					(SR1016 SEG 0010/0000)
				0090/0000	LENGTH(AH 1934 BK 2692)
				0080/2411	024 "DIA CIRC METAL
					LEN=0035 INSTALLED UNKN
				0080/1932	BMSBN 26/4032/0080/1916
					BRIDGE POSTED (TONS)
					2 0 26026 0 00 0202+84
					SGL 32 COMB 40
				0080/1915	BR BOLDEN RN
					BMSBG 26/4032/0080/1916
				0080/1446	015 "DIA CIRC METAL
					LEN=0033 INSTALLED UNKN
				0080/1275	018 "DIA CIR PLASTIC
					LEN=0040 INSTALLED 2004
				0080/1016	018 "DIA CIRC METAL
					LEN=0033 INSTALLED UNKN
COOPER RD (T623)					
				0080/0795	
					024 "DIA CIRC METAL
				0080/0717	LEN=0031 INSTALLED UNKN
018032 FT				018032 FT	2 0 26026 0 00 0180+78
					018 "DIA CIRC METAL
					LEN=0043 INSTALLED UNKN
				0080/0000	LENGTH(AH 2692 BK 3079)
				0070/2614	036 "DIA CIRC METAL
					LEN=0040 INSTALLED UNKN
				0070/2291	018 "DIA CIRC METAL
					LEN=0031 INSTALLED UNKN
				0070/2194	024 "H 36 "W CON BOX CUL
					LEN=0029 INSTALLED UNKN
				0070/1673	018 "DIA CIRC METAL
					LEN=0035 INSTALLED UNKN
				0070/0804	018 "DIA CIR PLASTIC
					LEN=0030 INSTALLED 2004
014953 FT				014953 FT	2 0 26026 0 00 0149+69
				0070/0000	LENGTH(AH 3079 BK 2485)
				0060/1528	036 "DIA CIR PLASTIC
					LEN=0040 INSTALLED 2004

EXTRACT DATE: 12/28/2024 ROADWAY MANAGEMENT SYSTEM PAGE NUMBER: 697  
PRINT DATE: 12/30/2024 SLD COUNTY/SR - ANNUAL PRINT COUNTY: FAYETTE

DIR: B TOTAL LEN: 5.214 MI. DIST: 12-1 SR: 4032  
LEFT MUN: FRANKLIN T RIGHT MUN: FRANKLIN T

		0060/0715	018 "DIA CIRC METAL LEN=0043 INSTALLED UNKN
012468 FT		0060/0014 012468 FT	BMS EN 26/4032/0060/0000 2 0 26026 0 00 0125+21 BR BOLDEN RN BMSBG 26/4032/0060/0000 LENGTH(AH 2485 BK 2707)
		0050/2106	024 "DIA CIRC METAL LEN=0036 INSTALLED UNKN
BREEDING HILL RD (T576)		0050/1985	STRONG RD (SR4013 SEG 0040/2930)
		0050/1890	024 "DIA CIRC METAL LEN=0027 INSTALLED UNKN
		0050/1054	024 "DIA CIRC METAL LEN=0027 INSTALLED UNKN
009761 FT		009761 FT	2 0 26026 0 00 0098+15 018 "DIA CIRC METAL LEN=0037 INSTALLED UNKN
		0050/0000	LENGTH(AH 2707 BK 2336)
		0040/0912	018 "DIA CIRC METAL LEN=0033 INSTALLED UNKN
2 0 26026 0 00 0074+73 CUNNINGHAM SCHOOL RD (T574)		007425 FT	
		0040/0000	LENGTH(AH 2336 BK 1961)
		0030/1902	060 "DIA CIRC METAL LEN=0056 INSTALLED UNKN
		0030/1358	018 "DIA CIRC METAL LEN=0034 INSTALLED UNKN
		0030/0771	018 "DIA CIRC METAL LEN=0033 INSTALLED UNKN
		0030/0325	024 "DIA CIRC METAL LEN=0034 INSTALLED UNKN
005464 FT		0030/0023 005464 FT	BMS EN 26/4032/0030/0000 2 0 26026 0 00 0000+00 BOLDEN RUN BMSBG 26/4032/0030/0000 LENGTH(AH 1961 BK 3038)
		0030/0000	018 "DIA CIR PLASTIC LEN=0001 INSTALLED UNKN
		0020/2700	

EXTRACT DATE: 12/28/2024 ROADWAY MANAGEMENT SYSTEM PAGE NUMBER: 696  
PRINT DATE: 12/30/2024 SLD COUNTY/SR - ANNUAL PRINT COUNTY: FAYETTE

DIR: B TOTAL LEN: 5.214 MI. DIST: 12-1 SR: 4032  
LEFT MUN: FRANKLIN T RIGHT MUN: FRANKLIN T

002426 FT

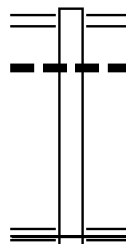
000000 FT

0020/2470	015 "DIA	CIRC METAL
0020/2377	LEN=0028	INSTALLED UNKN
0020/2304	015 "DIA	CIRC METAL
0020/1908	LEN=0034	INSTALLED UNKN
0020/1608	015 "DIA	CIRC METAL
0020/1233	LEN=0030	INSTALLED UNKN
0020/1034	015 "DIA	CIRC METAL
0020/0708	LEN=0031	INSTALLED UNKN
0020/0137	015 "DIA	CIRC METAL
002426 FT	LEN=0028	INSTALLED UNKN
0020/0000	015 "DIA	CIRC CONCR
0010/2261	LEN=0033	INSTALLED UNKN
0010/1927	018 "DIA	CIRC METAL
0010/1405	LEN=0033	INSTALLED UNKN
0010/1221	015 "DIA	CIRC METAL
0010/0725	LEN=0041	INSTALLED UNKN
0010/0530	018 "DIA	CIRC METAL
0010/0509	LEN=0029	INSTALLED UNKN
0010/0420	2 0 26026	0 00 0024+30
0010/0382	LENGTH(AH	3038 BK 2426)
0010/0322	018 "DIA	CIRC METAL
0010/0256	LEN=0028	INSTALLED UNKN
000000 FT	015 "DIA	CIRC METAL
	LEN=0026	INSTALLED UNKN
	WALTERSBURG LN	
	(TWP)	
	018 "DIA	CIRC METAL
	LEN=0031	INSTALLED UNKN
	BROWN ST	
	(TWP)	
	LDEN RD	
	PITTSBURGH RD	
	(SR0051 SEG 0171/0000)	
	MFC BEGIN = E	
	018 "DIA	CIRC CONCR
	LEN=0050	INSTALLED UNKN
	BMSSEN 26/4032/0010/0256	
	FRANKLIN	
	MENALLEN T	
	2 0 26026	0 00 0002+59
	REDSTONE CR.	
	BMSBG 26/4032/0010/0256	
	2 0 26026	0 00 0000+00
	NC BRIDGE ST	
	OLD RT 51 RD	
	(T502)	
	ROHALL RD	
	(T920)	
	MFC BEGIN = D	
	LENGTH(AH 2426 BK 0000)	

EXTRACT DATE: 12/28/2024 ROADWAY MANAGEMENT SYSTEM PAGE NUMBER: 695  
 PRINT DATE: 12/30/2024 SLD COUNTY/SR - ANNUAL PRINT COUNTY: FAYETTE  
 DIR: B TOTAL LEN: .096 MI. DIST: 12-1 SR: 4031  
 LEFT MUN: NORTH UNION T RIGHT MUN: NORTH UNION T

000506 FT

000000 FT



000506 FT PITTSBURGH RD  
 (SR0051 SEG 0091/2010)  
 0010/0506 (SR0051 SEG 0090/2000)  
 018 "DIA CIRC CONCR  
 0010/0352 LEN=0001 INSTALLED 2007  
 000000 FT 1 0 00288 1 00 0000+00  
 NC BU NDA RD  
 PITTSBURGH RD  
 (SR0051 SEG 0090/2000)  
 (SR0051 SEG 0091/2010)  
 MFC BEGIN = E  
 0010/0000 LENGTH(AH 0506 BK 0000)



EXTRACT DATE: 12/28/2024 ROADWAY MANAGEMENT SYSTEM PAGE NUMBER: 694  
PRINT DATE: 12/30/2024 SLD COUNTY/SR - ANNUAL PRINT COUNTY: FAYETTE

DIR: B TOTAL LEN: 4.041 MI. DIST: 12-1 SR: 4030  
LEFT MUN: FRANKLIN T RIGHT MUN: FRANKLIN T

FLATWOODS RD 021336 FT  
(SR0201 SEG 0130/0000) 0070/3153

018183 FT

BUENA VISTA RD 014947 FT  
(SR1012 SEG 0020/1978) 0060/0000

021336 FT FLATWOODS RD  
0070/3153 (SR0201 SEG 0130/0000)  
018 "DIA CIRC METAL  
0070/2795 LEN=0001 INSTALLED UNKN  
015 "DIA CIRC METAL  
0070/2525 LEN=0001 INSTALLED UNKN  
018 "DIA CIRC METAL  
0070/1652 LEN=0001 INSTALLED UNKN  
018183 FT 2 0 26028 0 01 0181+95  
018 "DIA CIRC METAL  
LEN=0001 INSTALLED UNKN  
5 0070/0000 LENGTH(AH 3153 BK 3236)  
018 "DIA CIRC METAL  
0060/2698 LEN=0040 INSTALLED UNKN  
018 "DIA CIRC METAL  
0060/2016 LEN=0042 INSTALLED UNKN  
0060/1977 MFC BEGIN = E  
ZITNEY RD  
0060/1970 (SR1043 SEG 0120/3248)  
018 "DIA CIRC METAL  
0060/1947 LEN=0035 INSTALLED UNKN  
BOLDEN RD  
0060/1220 (SR4032 SEG 0110/2115)  
018 "DIA CIRC CONCR  
0060/1217 LEN=0070 INSTALLED UNKN  
014947 FT 2 0 26028 0 01 0149+42  
NC BUENA VISTA RD  
5 0060/0000 LENGTH(AH 3236 BK 3006)

EXTRACT DATE: 12/28/2024 ROADWAY MANAGEMENT SYSTEM PAGE NUMBER: 693  
PRINT DATE: 12/30/2024 SLD COUNTY/SR - ANNUAL PRINT COUNTY: FAYETTE

DIR: B TOTAL LEN: 4.041 MI. DIST: 12-1 SR: 4030  
LEFT MUN: FRANKLIN T RIGHT MUN: FRANKLIN T

TOWNSHIP T576 RD  
(T576)

011941 FT

0040/3460

008437 FT

0050/2324	024 " DIA	CIRC METAL
	LEN=0040	INSTALLED UNKN
0050/1410	015 " DIA	CIRC METAL
	LEN=0035	INSTALLED UNKN
0050/1230	GRIMPLIN	RD
	(T576)	
0050/1114	015 " DIA	CIR PLASTIC
	LEN=0030	INSTALLED UNKN
0050/0913	015 " DIA	CIR PLASTIC
	LEN=0030	INSTALLED UNKN
0050/0301	015 " DIA	CIRC CONCR
	LEN=0040	INSTALLED UNKN
011941 FT	2 0 26028	0 01 0119+85
	015 " DIA	CIR PLASTIC
	LEN=0033	INSTALLED UNKN
0050/0000	LENGTH(AH	3006 BK 3504)
0040/3176	018 " DIA	CIRC METAL
	LEN=0035	INSTALLED UNKN
0040/2980	018 " DIA	CIR PLASTIC
	LEN=0030	INSTALLED UNKN
0040/2775	015 " DIA	CIR PLASTIC
	LEN=0036	INSTALLED UNKN
0040/2648	018 " DIA	CIRC CONCR
	LEN=0035	INSTALLED UNKN
0040/2483	015 " DIA	CIR PLASTIC
	LEN=0030	INSTALLED UNKN
0040/0754	015 " DIA	CIR PLASTIC
	LEN=0030	INSTALLED UNKN
0040/0524	015 " DIA	CIRC CONCR
	LEN=0030	INSTALLED UNKN
0040/0274	018 " DIA	CIRC CONCR
	LEN=0030	INSTALLED UNKN
008437 FT	2 0 26028	0 01 0084+78
	018 " DIA	CIRC METAL
	LEN=0030	INSTALLED UNKN
0040/0000	LENGTH(AH	3504 BK 2159)
0030/1005	BMS EN 26/4030/0030/0988	
	0 0 00000	0 00 0000+00

DIST: 12-1 SR: 4030  
RIGHT MUN: FRANKLIN T

EXTRACT DATE: 12/28/2024 ROADWAY MANAGEMENT SYSTEM PAGE NUMBER: 691  
PRINT DATE: 12/30/2024 SLD COUNTY/SR - ANNUAL PRINT COUNTY: FAYETTE

DIR: B TOTAL LEN: .202 MI. DIST: 12-1 SR: 4029  
LEFT MUN: BELLE VERNON B RIGHT MUN: BELLE VERNON B

ROLEY ST  
(BORO)

001068 FT

0010/0870

000000 FT

MAIN ST  
(SR0906 SEG 0070/0000) 0010/0000



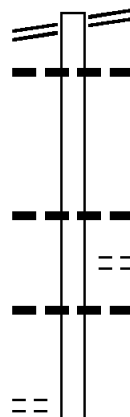
001068 FT  
INTER-AHD (TBK 3005) BROAD AV  
0010/1068 (BORO)  
BORO AL  
0010/0920 (BORO)

0010/0865 001"H 00"W \*\*UNKNOWN\*\*  
LEN=0001 INSTALLED 2001  
MARKET ST  
(BORO)  
0010/0770 018"H 00"W \*\*UNKNOWN\*\*  
0010/0481 LEN=0045 INSTALLED UNKN  
0010/0255 001"H 00"W \*\*UNKNOWN\*\*  
LEN=0045 INSTALLED UNKN  
000000 FT 1 0 00247 0 00 0000+00  
MAIN ST  
(SR0906 SEG 0070/0000)  
NC ST STATE ST  
MFC BEGIN = D  
0010/0000 LENGTH(AH 1068 BK 0000)

EXTRACT DATE: 12/28/2024 ROADWAY MANAGEMENT SYSTEM PAGE NUMBER: 690  
 PRINT DATE: 12/30/2024 SLD COUNTY/SR - ANNUAL PRINT COUNTY: FAYETTE  
 DIR: E TOTAL LEN: 8.482 MI. DIST: 12-1 SR: 4028  
 LEFT MUN: FRANKLIN T RIGHT MUN: FRANKLIN T

FLATWOODS RD 044784 FT  
 (SR0201 SEG 0160/0000) 0190/3054

2 0 26058 0 00 0093+47 041730 FT  
 (TBK) GRIFFIN RD  
 (TWP ) 0190/0000



044714 FT FLATWOODS RD  
 (SR0201 SEG 0160/0000)  
 NC FLATWOODS RD  
 0190/2502 024 "DIA CIRC METAL  
 LEN=0044 INSTALLED 2003

0190/0970 024 "DIA CIRC METAL  
 LEN=0036 INSTALLED 2003  
 TOWER HILL LN  
 (PRDR)  
 0190/0890 018 "DIA CIRC METAL  
 0190/0698 LEN=0040 INSTALLED 2003

041660 FT  
 0190/0000 LENGTH(AH 3054 BK 2027)

EXTRACT DATE: 12/28/2024 ROADWAY MANAGEMENT SYSTEM PAGE NUMBER: 689  
PRINT DATE: 12/30/2024 SLD COUNTY/SR - ANNUAL PRINT COUNTY: FAYETTE

DIR: E TOTAL LEN: 8.482 MI. DIST: 12-1 SR: 4028  
LEFT MUN: FRANKLIN T RIGHT MUN: FRANKLIN T

		0180/0967	018 "DIA CIRC METAL LEN=0040 INSTALLED 2003
	039703 FT	039633 FT	2 0 26058 0 00 0073+22 018 "DIA CIRC METAL LEN=0038 INSTALLED 2003
MARCINEK LN (TWP )	0170/2185	0180/0000	LENGTH(AH 2027 BK 2654)
		0170/1232	024 "DIA CIRC METAL LEN=0048 INSTALLED 2003
2 0 26058 0 00 0046+53 JACOBS LN (T671)	037049 FT 0170/0000	0170/0050 036979 FT 0170/0000	018 "DIA CIRC METAL LEN=0040 INSTALLED 2003 LENGTH(AH 2654 BK 2270)
	034779 FT	034709 FT	2 0 26058 0 00 0023+14 024 "DIA CIR PLASTIC LEN=0010 INSTALLED UNKN LENGTH(AH 2270 BK 2280)
		0150/1530	024 "H 24 "W BOX CULVRT* LEN=0049 INSTALLED 2003
		0150/1246	018 "DIA CIRC METAL LEN=0060 INSTALLED 2003
	032499 FT	0150/0120 032429 FT	036 "DIA CIRC CONCR LEN=0080 INSTALLED 2003 2 0 26058 0 00 0000+70 NC TOWN COUNTRY RD PITTSBURGH RD (SR0051 SEG 0221/1005) (SR0051 SEG 0220/0815)
ALLEN RD (T546)	0140/2190	0150/0000	LENGTH(AH 2280 BK 2285)

EXTRACT DATE: 12/28/2024 ROADWAY MANAGEMENT SYSTEM PAGE NUMBER: 688  
PRINT DATE: 12/30/2024 SLD COUNTY/SR - ANNUAL PRINT COUNTY: FAYETTE

DIR: E TOTAL LEN: 8.482 MI. DIST: 12-1 SR: 4028  
LEFT MUN: FRANKLIN T RIGHT MUN: FRANKLIN T

030214 FT

027866 FT

024288 FT

0140/2163	018 "DIA CIRC CONCR LEN=0075 INSTALLED 2003
0140/1379	018 "DIA CIR PLASTIC LEN=0042 INSTALLED 2003
0140/0869	018 "DIA CIR PLASTIC LEN=0030 INSTALLED 2003
0140/0179	015 "DIA CIR PLASTIC LEN=0050 INSTALLED 2003
030144 FT	2 0 26107 0 00 0119+76
0140/0000	018 "DIA CIR PLASTIC LEN=0035 INSTALLED 2003
0130/2300	LENGTH(AH 2285 BK 2348) 018 "DIA CIR PLASTIC LEN=0045 INSTALLED 2003
0130/2192	018 "DIA CIR PLASTIC LEN=0045 INSTALLED 2003
0130/1397	018 "DIA CIR PLASTIC LEN=0035 INSTALLED 2003
0130/1027	018 "DIA CIR PLASTIC LEN=0030 INSTALLED 2003
0130/0304	018 "DIA CIR PLASTIC LEN=0030 INSTALLED 2003
027796 FT	2 0 26107 0 00 0098+91
0130/0000	LENGTH(AH 2348 BK 3578) 018 "DIA CIR PLASTIC LEN=0040 INSTALLED 2003
0120/2876	018 "DIA CIR PLASTIC LEN=0040 INSTALLED 2003
0120/1753	018 "DIA CIR PLASTIC LEN=0035 INSTALLED 2003
0120/0867	018 "DIA CIR PLASTIC LEN=0040 INSTALLED 2003
0120/0626	018 "DIA CIR PLASTIC LEN=0035 INSTALLED UNKN
0120/0406	018 "DIA CIR PLASTIC LEN=0040 INSTALLED 2003
024218 FT	2 0 26107 0 00 0062+45
0120/0000	018 "DIA CIR PLASTIC LEN=0035 INSTALLED 2003
0110/2672	LENGTH(AH 3578 BK 2908) 024 "DIA CIR PLASTIC LEN=0040 INSTALLED 2003
	015 "DIA CIR PLASTIC

EXTRACT DATE: 12/28/2024 ROADWAY MANAGEMENT SYSTEM PAGE NUMBER: 687  
PRINT DATE: 12/30/2024 SLD COUNTY/SR - ANNUAL PRINT COUNTY: FAYETTE

DIR: E TOTAL LEN: 8.482 MI. DIST: 12-1 SR: 4028  
LEFT MUN: FRANKLIN T RIGHT MUN: FRANKLIN T

		0110/1874	LEN=0023	INSTALLED	2003
		0110/1493	018 "DIA	CIR PLASTIC	
		0110/0998	LEN=0010	INSTALLED	2003
		0110/0615	015 "DIA	CIR PLASTIC	
		0110/0380	LEN=0026	INSTALLED	2003
		0110/0233	015 "DIA	CIR PLASTIC	
		021310 FT	LEN=0035	INSTALLED	2003
021380 FT		0110/0000	018 "DIA	CIRC CONCR	
		5 0110/0000	LEN=0029	INSTALLED	2003
			015 "DIA	CIR PLASTIC	
			LEN=0028	INSTALLED	2003
			2 0 26107	0 00 0033+46	
			LENGTH(AH	2908 BK 3349)	
			TIPPECANOE RD		
			(T932)		
		0100/3220	018 "DIA	CIRC OTHER	
		0100/2830	LEN=0023	INSTALLED	2003
CRABAPPLE RD		0100/2760	FRANKLIN		
(T490)		0100/2709	JEFFERSON T		
0100/2760			BMSSEN 26/4028/0100/2674		
			2 0 26107	0 00 0026+53	
			CRABAPPLE RN		
		0100/2674	BMSBG 26/4028/0100/2674		
		0100/2493	018 "DIA	CIR PLASTIC	
		0100/2161	LEN=0060	INSTALLED	2003
		0100/1622	012 "DIA	CAST IRON	
		0100/1162	LEN=0025	INSTALLED	2003
		0100/0735	015 "DIA	CIR PLASTIC	
		0100/0513	LEN=0026	INSTALLED	2003
		0100/0024	015 "DIA	CIR PLASTIC	
		017961 FT	LEN=0028	INSTALLED	2003
			024 "DIA	CIR PLASTIC	
			LEN=0032	INSTALLED	2003
			015 "DIA	CIR PLASTIC	
			LEN=0036	INSTALLED	2003
			015 "DIA	CIR PLASTIC	
			LEN=0050	INSTALLED	2003
			2 0 26107	0 00 0000+00	
			NC T		
		5 0100/0000	LENGTH(AH	3349 BK 1582)	
			024 "DIA	CIR PLASTIC	
		0090/0815	LEN=0010	INSTALLED	2003
		0090/0466	BMSSEN 26/4028/0090/0334		
		0090/0345	JEFFERSON T		
			REDSTONE		
			2 0 26085	0 00 0132+37	
			REDSTONE CREEK		
		0090/0334	BMSBG 26/4028/0090/0334		
016449 FT		016379 FT	2 0 26085	0 00 0129+47	



DIST: 12-1 SR: 4028  
RIGHT MUN: REDSTONE T



EXTRACT DATE: 12/28/2024 ROADWAY MANAGEMENT SYSTEM PAGE NUMBER: 684  
PRINT DATE: 12/30/2024 SLD COUNTY/SR - ANNUAL PRINT COUNTY: FAYETTE

DIR: E TOTAL LEN: 8.482 MI. DIST: 12-1 SR: 4028  
LEFT MUN: REDSTONE T RIGHT MUN: REDSTONE T

CHERRY TREE RD  
(T583)

0030/0850

002180 FT

000650 FT

ROBERTS RD  
(T998)

018 "DIA CIRC CONCR  
LEN=0015 INSTALLED UNKN 0011/0350

018 "DIA CIRC CONCR  
LEN=0050 INSTALLED 2003 0011/0080

2 0 26162 0 00 0006+20 000000 FT  
NC GRINDSTONE RD

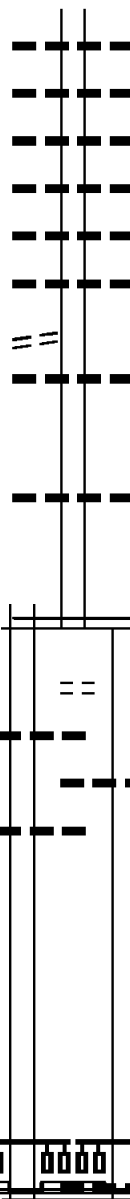
NATIONAL PK  
(SR0040 SEG 0041/2970)  
(SR0040 SEG 0040/3000)

REDSTONE WY  
(SR0040 SEG 0041/2970)  
(SR0040 SEG 0040/3000)

GRINDSTONE RD  
(SR0166 SEG 0471/0680)

MFC BEGIN = C  
LENGTH(AH 0650 BK 0000) 0011/0000

INTER-BK



0030/2720

0030/2489

0030/2084

0030/1856

0030/1540

0030/1145

0030/0731

002110 FT

0030/0000

0020/0998

000580 FT

0020/0000

0010/0395

0010/0326

000000 FT

NC GR

INTER-BK

0010/0000

015 "DIA CIRC PLASTIC  
LEN=0030 INSTALLED 2003  
015 "DIA CIRC METAL  
LEN=0045 INSTALLED 2003  
015 "DIA CIRC PLASTIC  
LEN=0020 INSTALLED 2003  
015 "DIA CIRC METAL  
LEN=0035 INSTALLED 2003  
018 "DIA CIRC CONCR  
LEN=0040 INSTALLED 2003  
018 "DIA CIRC CONCR  
LEN=0032 INSTALLED 2003

018 "DIA CIRC METAL  
LEN=0040 INSTALLED 2003

2 0 26162 0 00 0027+56  
LENGTH(AH 3297 BK 1530)

018 "DIA CIRC CONCR  
LEN=0052 INSTALLED 2003

2 0 26162 0 00 0012+70  
MFC BEGIN = C

LENGTH(AH 1530 BK 0580)

ROBERTS RD  
(T998)

018 "DIA CIRC CONCR  
LEN=0050 INSTALLED 2003

2 0 26162 0 00 0006+20  
024 "DIA CIRC CONCR  
LEN=0068 INSTALLED 2003

NC GRINDSTONE RD  
NATIONAL PK

(SR0040 SEG 0041/2970)  
(SR0040 SEG 0040/3000)

REDSTONE WY  
(SR0040 SEG 0041/2970)  
(SR0040 SEG 0040/3000)

GRINDSTONE RD  
(SR0166 SEG 0470/0675)

MFC BEGIN = C  
LENGTH(AH 0580 BK 0000)

EXTRACT DATE: 12/28/2024 ROADWAY MANAGEMENT SYSTEM PAGE NUMBER: 683  
PRINT DATE: 12/30/2024 SLD COUNTY/SR - ANNUAL PRINT COUNTY: FAYETTE

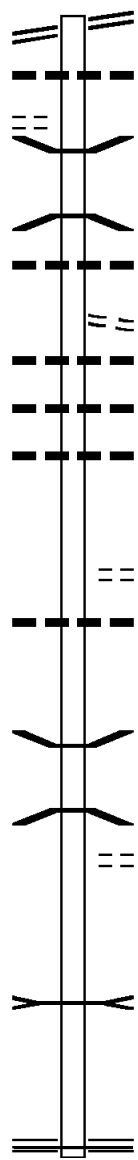
DIR: B TOTAL LEN: 1.175 MI. DIST: 12-1 SR: 4027  
LEFT MUN: JEFFERSON T RIGHT MUN: JEFFERSON T

BROWNSVILLE RD 006202 FT  
(SR4003 SEG 0220/1465) 0020/2559

FOR SR 4003 AND 4027  
(CONN) 0020/2320

003643 FT

000000 FT



006202 FT BROWNSVILLE RD  
0020/2559 (SR4003 SEG 0220/1465)  
0020/2409 018 "DIA CIR PLASTIC  
LEN=0040 INSTALLED 1999

0020/2230 BMS EN 26/4027/0020/2181  
2 0 26090 0 00 0058+08  
L REDSTONE C  
0020/2181 BMSBG 26/4027/0020/2181  
018 "DIA CIR PLASTIC  
0020/1942 LEN=0040 INSTALLED UNKN  
LOWBER RD  
0020/1545 (T427)  
018 "DIA CIR PLASTIC  
0020/1128 LEN=0030 INSTALLED UNKN  
018 "DIA CIRC CONCR  
0020/0945 LEN=0030 INSTALLED UNKN  
024 "DIA CIR PLASTIC  
0020/0665 LEN=0027 INSTALLED UNKN

003643 FT 2 0 26090 0 00 0036+41  
LOWBER LN  
(T759)  
0020/0000 LENGTH(AH 2559 BK 3643)  
036 "DIA CIR PLASTIC  
0010/3580 LEN=0020 INSTALLED 2004

0010/1914 BMS EN 26/4027/0010/1879  
0 0 00000 0 00 0000+00  
LT. REDSTONE  
0010/1879 BMSBG 26/4027/0010/1879  
WILLIAMS RD  
0010/1695 (T436)

B L REDSTONE  
STRUCTURE LENGTH 9 FT  
0010/0222 BMSID 26/4027/0010/0222  
000000 FT 2 0 26090 0 00 0000+00  
NC GI LLESPIE RD  
CENTRAL SCHOOL RD  
(SR4036 SEG 0090/0000)  
MFC BEGIN = D  
0010/0000 LENGTH(AH 3643 BK 0000)

EXTRACT DATE: 12/28/2024 ROADWAY MANAGEMENT SYSTEM PAGE NUMBER: 682  
PRINT DATE: 12/30/2024 SLD COUNTY/SR - ANNUAL PRINT COUNTY: FAYETTE  
DIR: B TOTAL LEN: 3.587 MI. DIST: 12-1 SR: 4026  
LEFT MUN: FRANKLIN T RIGHT MUN: FRANKLIN T

018938 FT

018938 FT  
INTER-AHD MAIN ST

EXTRACT DATE: 12/28/2024 ROADWAY MANAGEMENT SYSTEM PAGE NUMBER: 681  
PRINT DATE: 12/30/2024 SLD COUNTY/SR - ANNUAL PRINT COUNTY: FAYETTE

DIR: B TOTAL LEN: 3.587 MI. DIST: 12-1 SR: 4026  
LEFT MUN: FRANKLIN T RIGHT MUN: FRANKLIN T

HURST RD  
(TWP )

0070/2750

TO/FROM HURST RD  
(CONN)

0070/1535

HURST RD  
(TWP )

0070/1330

2 0 26120 0 00 0036+17 015357 FT  
BURMA RD  
(T932)

0070/0000

		(SR4016 SEG 0070/0470)
		MAIN ST
0070/3581		(SR4016 SEG 0070/0470)
0070/2953	018 " DIA	CIR PLASTIC
	LEN=0093	INSTALLED UNKN
0070/2671	024 " DIA	CIR PLASTIC
	LEN=0050	INSTALLED 2003
0070/2560	018 " DIA	CIR PLASTIC
	LEN=0060	INSTALLED 2003
0070/2305	018 " DIA	CIR PLASTIC
	LEN=0032	INSTALLED 2003
0070/2065	018 " DIA	CIRC CONCR
	LEN=0035	INSTALLED 2003
0070/2005	018 " DIA	CIR PLASTIC
	LEN=0045	INSTALLED 2003
0070/1540	018 " DIA	CIR PLASTIC
	LEN=0035	INSTALLED UNKN
0070/1451	018 " DIA	CIR PLASTIC
	LEN=0035	INSTALLED 2003
0070/1295	018 " DIA	CIR PLASTIC
	LEN=0040	INSTALLED 2003
0070/1150	018 " DIA	CIR PLASTIC
	LEN=0040	INSTALLED 2003
0070/0770	018 " DIA	CIR PLASTIC
	LEN=0040	INSTALLED 2003
0070/0475	018 " DIA	CIR PLASTIC
	LEN=0040	INSTALLED 2003
0070/0159	072 " DIA	CIRC METAL
015357 FT	LEN=0060	INSTALLED 2003
	FRANKLIN	
	REDSTONE T	
0070/0000	LENGTH(AH 3581 BK 1905)	
	BMSBN 26/4026/0060/1713	
0060/1811	BRIDGE POSTED (TONS)	
	2 0 26020 0 01 0152+02	
	SGL 23 COMB 27	
	REDSTONE CR.	
0060/1713	BMSBG 26/4026/0060/1713	
0060/1135	024 " DIA	CIR PLASTIC
	LEN=0050	INSTALLED 2003
0060/0842	018 " DIA	CIR PLASTIC
	LEN=0040	INSTALLED 2003
	015 " DIA	CIRC METAL

EXTRACT DATE: 12/28/2024 ROADWAY MANAGEMENT SYSTEM PAGE NUMBER: 680  
PRINT DATE: 12/30/2024 SLD COUNTY/SR - ANNUAL PRINT COUNTY: FAYETTE

DIR: B TOTAL LEN: 3.587 MI. DIST: 12-1 SR: 4026  
LEFT MUN: REDSTONE T RIGHT MUN: REDSTONE T

	013452 FT	0060/0524	LEN=0032	INSTALLED	2003
		0060/0280	018 "DIA	CIRC CONCR	
		0060/0153	LEN=0035	INSTALLED	2003
		013452 FT	018 "DIA	CIR PLASTIC	
		0060/0000	LEN=0065	INSTALLED	2003
		0050/2580	2 0 26020 0 01 0134+80		
		0050/2544	LENGTH(AH 1905 BK 3155)		
		0050/2450	024 "DIA	CIRC METAL	
			LEN=0030	INSTALLED	2003
			MUSTANG LN		
			(TWP)		
			042 "DIA	CIR PLASTIC	
			LEN=0050	INSTALLED	2003
			018 "DIA	CIR PLASTIC	
		0050/1268	LEN=0030	INSTALLED	2003
		0050/1010	018 "DIA	CIR PLASTIC	
			LEN=0030	INSTALLED	2003
2 0 26020 0 01 0103+20 010297 FT		010297 FT			
TIPPECANOE RD					
(T488)		0050/0000	LENGTH(AH 3155 BK 1593)		
			NC ROWES RUN SMOCK RD		
		0040/0845	ROWES RUN RD		
		0040/0715	(SR4007 SEG 0040/0000)		
		0040/0360	036 "DIA	CIR PLASTIC	
		008704 FT	LEN=0035	INSTALLED	UNKN
			018 "DIA	CIRC METAL	
			LEN=0040	INSTALLED	2003
			2 0 26020 0 00 0087+47		
			ROWES RUN		
			STRUCTURE LENGTH 21 FT		
			BMSID 26/4026/0040/0000		
		0040/0000	LENGTH(AH 1593 BK 3444)		
		0030/3040	018 "DIA	CIR PLASTIC	
		0030/2679	LEN=0040	INSTALLED	2003
		0030/2228	018 "DIA	CIRC CONCR	
			LEN=0036	INSTALLED	2003
			024 "H 00 "W	MULT CONCR	
			LEN=0040	INSTALLED	2003
		0030/0778	024 "H 01 "W	CONC STRUCT	
		0030/0668	LEN=0040	INSTALLED	2003
			018 "DIA	CIR PLASTIC	
			LEN=0030	INSTALLED	2003

EXTRACT DATE: 12/28/2024 ROADWAY MANAGEMENT SYSTEM PAGE NUMBER: 679  
PRINT DATE: 12/30/2024 SLD COUNTY/SR - ANNUAL PRINT COUNTY: FAYETTE

DIR: B TOTAL LEN: 3.587 MI. DIST: 12-1 SR: 4026  
LEFT MUN: REDSTONE T RIGHT MUN: REDSTONE T

005260 FT		005260 FT	2 0 26020 0 00 0051+92
		5 0030/0000	LENGTH(AH 3444 BK 2537)
	---	0020/2537	018 "DIA CIR PLASTIC
	---	0020/2218	LEN=0030 INSTALLED UNKN
	---	0020/1767	018 "DIA CIR PLASTIC
	---	0020/1210	LEN=0040 INSTALLED 2003
	---	0020/0970	036"H 24"W CONC STRUCT
	---	0020/0510	LEN=0035 INSTALLED 2003
	---	0020/0090	024 "DIA CIR PLASTIC
002723 FT	---	002723 FT	LEN=0040 INSTALLED 2003
	==	5 0020/0000	024 "DIA CIR PLASTIC
			LEN=0070 INSTALLED 2003
			036 "DIA CIR PLASTIC
			LEN=0050 INSTALLED 2003
			015 "DIA CIR PLASTIC
			LEN=0040 INSTALLED 2003
			2 0 26020 0 00 0027+00
			COLVIN RUN RD
			(T442)
		5 0010/2059	LENGTH(AH 2537 BK 2723)
			012"H 24"W CONC STRUCT
			LEN=0035 INSTALLED 2003
SPEERS RD (T423)			
0010/1835	==		
	---	0010/1827	018 "DIA CIR PLASTIC
	---	0010/1786	LEN=0050 INSTALLED 2003
	---	0010/1420	018 "DIA CIR PLASTIC
	---	0010/1230	LEN=0030 INSTALLED 2003
	---	0010/0889	018 "DIA CIR PLASTIC
	---	0010/0583	LEN=0030 INSTALLED 2003
	---	0010/0210	018 "DIA CIR PLASTIC
	---	0010/0171	LEN=0040 INSTALLED 2003
	---	0010/0028	018 "DIA CIR PLASTIC
000000 FT	---	000000 FT	LEN=0030 INSTALLED 2003
			2 0 26020 0 00 0000+00
			NC FORDS HILL RD
			GRINDSTONE RD
			(SR4028 SEG 0060/0000)
			MFC BEGIN = E
		5 0010/0000	LENGTH(AH 2723 BK 0000)



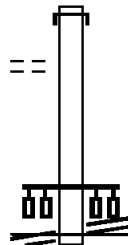
EXTRACT DATE: 12/28/2024 ROADWAY MANAGEMENT SYSTEM PAGE NUMBER: 678  
PRINT DATE: 12/30/2024 SLD COUNTY/SR - ANNUAL PRINT COUNTY: FAYETTE  
DIR: B TOTAL LEN: .020 MI. DIST: 12-1 SR: 4025  
LEFT MUN: BROWNSVILLE B RIGHT MUN: BROWNSVILLE B

SECOND ST  
(BORO)

000105 FT

0010/0025  
000000 FT

MARKET ST  
(SR4003 SEG 0090/0105) 0010/0000


















000105 FT AH-WASHINGTON (62)  
INTER-AHD BRIDGE ST  
0010/0105 (SR2067 SEG 0010/0000)

000000 FT 1 0 00268 1 00 0015+02  
MARKET ST  
(SR4003 SEG 0090/0105)  
NC BRIDGE ST

0010/0000 MFC BEGIN = C  
LENGTH(AH 0105 BK 0000)

EXTRACT DATE: 12/28/2024 ROADWAY MANAGEMENT SYSTEM PAGE NUMBER: 677  
 PRINT DATE: 12/30/2024 SLD COUNTY/SR - ANNUAL PRINT COUNTY: FAYETTE  
 DIR: B TOTAL LEN: .000 MI. DIST: 12-1 SR: 4024  
 LEFT MUN: WASHINGTON T RIGHT MUN: WASHINGTON T

000000 FT		000000 FT	
000000 FT		7044/0000	LENGTH(AH 2294 BK 0100)
000000 FT		000000 FT	
000000 FT		7042/0000	LENGTH(AH 0100 BK 0850)
000000 FT		000000 FT	
000000 FT		7040/0000	LENGTH(AH 0850 BK 2609)
000000 FT		000000 FT	
000000 FT		7030/0000	LENGTH(AH 2609 BK 1178)
000000 FT		000000 FT	
000000 FT		7024/0000	LENGTH(AH 1178 BK 0700)
000000 FT		000000 FT	
000000 FT		7022/0000	LENGTH(AH 0700 BK 1050)
000000 FT		000000 FT	
000000 FT		7020/0000	LENGTH(AH 1050 BK 2100)
000000 FT		000000 FT	
		7010/0000	LENGTH(AH 2100 BK 0000)

EXTRACT DATE: 12/28/2024 ROADWAY MANAGEMENT SYSTEM PAGE NUMBER: 676  
PRINT DATE: 12/30/2024 SLD COUNTY/SR - ANNUAL PRINT COUNTY: FAYETTE

DIR: B TOTAL LEN: .609 MI. DIST: 12-1 SR: 4023  
LEFT MUN: WASHINGTON T RIGHT MUN: WASHINGTON T

003216 FT

003216 FT  
INTER-AHD

LEEPER RD  
(T342)

0010/3216	012 "DIA	CIRC METAL	
	LEN=0035	INSTALLED	2007
0010/2847	018 "DIA	CIRC METAL	
	LEN=0035	INSTALLED	2007
0010/2477	024 "DIA	CIRC METAL	
	LEN=0040	INSTALLED	2007
0010/2145	018 "DIA	CIRC CONCR	
	LEN=0035	INSTALLED	2007
0010/1803	018 "DIA	CIRC CONCR	
	LEN=0035	INSTALLED	2007

0010/0540	018 "DIA	CIRC CONCR	
	LEN=0035	INSTALLED	2007
NC LE	LEPER RD		

000000 FT	REHOBOTH RD		
	(SR4021 SEG 0020/0250)		
	MFC BEGIN = E		
0010/0000	LENGTH(AH 3216 BK 0000)		

2 0 26189 0 00 0043+70 000000 FT  
REHOBOTH RD  
(SR4021 SEG 0020/0250) 0010/0000

EXTRACT DATE: 12/28/2024 ROADWAY MANAGEMENT SYSTEM PAGE NUMBER: 675  
PRINT DATE: 12/30/2024 SLD COUNTY/SR - ANNUAL PRINT COUNTY: FAYETTE  
DIR: B TOTAL LEN: 5.504 MI. DIST: 12-1 SR: 4022  
LEFT MUN: LUZERNE T RIGHT MUN: LUZERNE T

029063 FT



029063 FT  
7150/0000 LENGTH(AH 2849 BK 3257)

EXTRACT DATE: 12/28/2024 ROADWAY MANAGEMENT SYSTEM PAGE NUMBER: 674  
PRINT DATE: 12/30/2024 SLD COUNTY/SR - ANNUAL PRINT COUNTY: FAYETTE

DIR: B TOTAL LEN: 5.504 MI. DIST: 12-1 SR: 4022  
LEFT MUN: LUZERNE T RIGHT MUN: LUZERNE T

029063 FT

029063 FT  
7140/0000 LENGTH(AH 3257 BK 2763)  
INTER-AHD EIGHTEENTH ST  
0130/2763 (BORO)

024 " DIA CIRC METAL  
LEN=0030 INSTALLED 2004

0130/1717 024 " DIA CIRC METAL  
LEN=0030 INSTALLED 2004

0130/1139 018 " DIA CIRC METAL  
LEN=0035 INSTALLED 2004

0130/0592 015 " DIA CIRC CONCR  
LEN=0035 INSTALLED 2004

026300 FT

026300 FT 2 0 26164 0 00 0025+33  
030 "H 30 "W CONC STRUCT

LEN=0041 INSTALLED 2004  
LENGTH(AH 2763 BK 2533)

0130/0000 RETAINING WALL END  
BMSID 26/4022/0120/2440

0120/2533 RETAINING WALL BEGIN  
BMSID 26/4022/0120/2440

0120/2440 018 " DIA CIRC METAL  
LEN=0035 INSTALLED 2004

0120/2232 018 " DIA CIRC METAL  
LEN=0030 INSTALLED 2004

0120/1835 018 " DIA CIRC METAL  
LEN=0030 INSTALLED 2004

0120/0903 015 "H 00 "W MULT METAL  
LEN=0030 INSTALLED 2004

0120/0480 036 " DIA CIRC METAL  
LEN=0028 INSTALLED 2004

0120/0317 018 " DIA CIRC METAL  
LEN=0025 INSTALLED 2004

0120/0220 2 0 26164 0 00 0000+00  
015 " DIA CIRC CONCR

023767 FT

023767 FT 015 " DIA CIRC CONCR  
LEN=0035 INSTALLED 2004

0120/0000 LENGTH(AH 2533 BK 2804)

0110/2160 018 " DIA CIRC CONCR  
LEN=0025 INSTALLED 2004

0110/1908 015 " DIA CIRC CONCR  
LEN=0025 INSTALLED 2004

0110/1560 018 " DIA CIRC CONCR  
LEN=0025 INSTALLED 2004

0110/1088 036 " DIA CIRC CONCR  
LEN=0025 INSTALLED 2004

0110/0753 018 " DIA CIRC CONCR  
LEN=0030 INSTALLED 2004

EXTRACT DATE: 12/28/2024 ROADWAY MANAGEMENT SYSTEM PAGE NUMBER: 673  
PRINT DATE: 12/30/2024 SLD COUNTY/SR - ANNUAL PRINT COUNTY: FAYETTE

DIR: B TOTAL LEN: 5.504 MI. DIST: 12-1 SR: 4022  
LEFT MUN: LUZERNE T RIGHT MUN: LUZERNE T

020963 FT

0110/0456

018 "DIA CIRC CONCR  
LEN=0030 INSTALLED 2004

0110/0252

018 "DIA CIRC CONCR  
LEN=0035 INSTALLED 2004

020963 FT

2 0 26001 0 01 0283+15

ALICIA RD  
(T603)

5 0110/0000

LENGTH(AH 2804 BK 2549)

0100/2510

015 "DIA CIRC METAL  
LEN=0030 INSTALLED 2004

0100/2098

024 "DIA CIRC CONCR  
LEN=0030 INSTALLED 2004

0100/1535

PA TPK (TOLL 43)  
OP ID 26/7043/9900/2664

0100/1275

RUSH RUN  
STRUCTURE LENGTH 21 FT  
BMSID 26/4022/0100/1275

018414 FT

018414 FT

2 0 26001 0 00 0256+65

5 0100/0000

RUSH RUN RD  
(SR4001 SEG 0050/3354)  
LENGTH(AH 2549 BK 2026)

0090/1721

015 "DIA CIRC METAL  
LEN=0035 INSTALLED 2004

0090/1478

015 "DIA CIRC METAL  
LEN=0030 INSTALLED 2004

▬

0090/1470

RETAINING WALL END  
BMSID 26/4022/0090/1275

▬

0090/1275

RETAINING WALL BEGIN  
BMSID 26/4022/0090/1275

0090/1224

015 "DIA CIRC METAL  
LEN=0035 INSTALLED 2004

▬

0090/1206

RETAINING WALL END  
BMSID 26/4022/0090/1135

▬

0090/1135

RETAINING WALL BEGIN  
BMSID 26/4022/0090/1135

0090/0962

015 "DIA CIRC METAL  
LEN=0040 INSTALLED 2004

▬

0090/0915

RETAINING WALL END  
BMSID 26/4022/0090/0880

▬

0090/0880

RETAINING WALL BEGIN  
BMSID 26/4022/0090/0880

▬

0090/0758

RETAINING WALL END  
BMSID 26/4022/0090/0730

▬

0090/0730

RETAINING WALL BEGIN  
BMSID 26/4022/0090/0730

▬

0090/0682

RETAINING WALL END  
BMSID 26/4022/0090/0650

EXTRACT DATE: 12/28/2024 ROADWAY MANAGEMENT SYSTEM PAGE NUMBER: 672  
PRINT DATE: 12/30/2024 SLD COUNTY/SR - ANNUAL PRINT COUNTY: FAYETTE

DIR: B TOTAL LEN: 5.504 MI. DIST: 12-1 SR: 4022  
LEFT MUN: LUZERNE T RIGHT MUN: LUZERNE T

016388 FT

			RETAINING WALL BEGIN
	0090/0650	BMSID 26/4022/0090/0650	
		018 "DIA CIRC PLASTIC	
	0090/0588	LEN=0030 INSTALLED 2004	
		015 "DIA CIRC METAL	
	0090/0448	LEN=0030 INSTALLED 2004	
		015 "DIA CIRC METAL	
	0090/0258	LEN=0035 INSTALLED 2004	
		RETAINING WALL END	
	0090/0196	BMSID 26/4022/0090/0137	
		RETAINING WALL END	
	0090/0137	BMSID 26/4022/0090/0025	
		RETAINING WALL BEGIN	
	0090/0025	BMSID 26/4022/0090/0025	
	016388 FT	2 0 26001 0 00 0238+40	
		015 "DIA CIRC METAL	
		LEN=0035 INSTALLED UNKN	
	0090/0000	LENGTH(AH 2026 BK 2705)	
		RETAINING WALL END	
	0080/2703	BMSID 26/4022/0080/2620	
		RETAINING WALL BEGIN	
	0080/2620	BMSID 26/4022/0080/2620	
		RETAINING WALL END	
	0080/2542	BMSID 26/4022/0080/2400	
		RETAINING WALL BEGIN	
	0080/2400	BMSID 26/4022/0080/2400	
		015 "DIA CIRC METAL	
	0080/2386	LEN=0035 INSTALLED 2004	
		RETAINING WALL END	
	0080/2314	BMSID 26/4022/0080/2210	
		RETAINING WALL BEGIN	
	0080/2210	BMSID 26/4022/0080/2210	
		015 "DIA CIRC METAL	
	0080/2161	LEN=0035 INSTALLED 2004	
		RETAINING WALL END	
	0080/2160	BMSID 26/4022/0080/2000	
		RETAINING WALL BEGIN	
	0080/2000	BMSID 26/4022/0080/2000	
		015 "DIA CIRC METAL	
	0080/1970	LEN=0030 INSTALLED 2004	
		RETAINING WALL END	
	0080/1736	BMSID 26/4022/0080/1650	
		015 "DIA CIRC METAL	
	0080/1689	LEN=0030 INSTALLED 2004	
		RETAINING WALL BEGIN	
	0080/1650	BMSID 26/4022/0080/1650	
		015 "DIA CIRC METAL	
	0080/1470	LEN=0035 INSTALLED 2004	
		RETAINING WALL END	
	0080/1370	BMSID 26/4022/0080/1326	

EXTRACT DATE: 12/28/2024 ROADWAY MANAGEMENT SYSTEM PAGE NUMBER: 671  
PRINT DATE: 12/30/2024 SLD COUNTY/SR - ANNUAL PRINT COUNTY: FAYETTE  
DIR: B TOTAL LEN: 5.504 MI. DIST: 12-1 SR: 4022  
LEFT MUN: LUZERNE T RIGHT MUN: LUZERNE T

013683 FT

			RETAINING WALL BEGIN
	0080/1326	BMSID 26/4022/0080/1326	
		015 "DIA CIRC METAL	
	0080/1212	LEN=0031 INSTALLED 2004	
		015 "DIA CIRC METAL	
	0080/1113	LEN=0035 INSTALLED 2004	
		015 "DIA CIRC METAL	
	0080/0797	LEN=0035 INSTALLED 2004	
		015 "DIA CIRC METAL	
	0080/0692	LEN=0035 INSTALLED 2004	
		015 "DIA CIRC METAL	
	0080/0566	LEN=0035 INSTALLED 2004	
		015 "DIA CIRC METAL	
	0080/0470	LEN=0035 INSTALLED 2004	
		RETAINING WALL END	
	0080/0353	BMSID 26/4022/0080/0261	
		015 "DIA CIRC METAL	
	0080/0308	LEN=0030 INSTALLED 2004	
		RETAINING WALL BEGIN	
	0080/0261	BMSID 26/4022/0080/0261	
		015 "DIA CIR PLASTIC	
	0080/0161	LEN=0030 INSTALLED 2004	
		RETAINING WALL END	
	0080/0144	BMSID 26/4022/0080/0051	
		018 "DIA CIR PLASTIC	
	0080/0067	LEN=0030 INSTALLED 2004	
		RETAINING WALL BEGIN	
	0080/0051	BMSID 26/4022/0080/0051	
	013683 FT	2 0 26001 0 00 0211+37	
		015 "DIA CIRC METAL	
		LEN=0030 INSTALLED 2004	
	0080/0000	LENGTH(AH 2705 BK 2565)	
		RETAINING WALL END	
	0070/2524	BMSID 26/4022/0070/2500	
		RETAINING WALL BEGIN	
	0070/2500	BMSID 26/4022/0070/2500	
		RETAINING WALL END	
	0070/2228	BMSID 26/4022/0070/2200	
		RETAINING WALL BEGIN	
	0070/2200	BMSID 26/4022/0070/2200	
		015 "DIA CIRC METAL	
	0070/2198	LEN=0035 INSTALLED 2004	
		RETAINING WALL END	
	0070/2137	BMSID 26/4022/0070/2100	
		RETAINING WALL BEGIN	
	0070/2100	BMSID 26/4022/0070/2100	
		015 "DIA CIRC METAL	
	0070/1911	LEN=0035 INSTALLED 2004	
		015 "DIA CIRC METAL	
	0070/1740	LEN=0040 INSTALLED 2004	



EXTRACT DATE: 12/28/2024 ROADWAY MANAGEMENT SYSTEM PAGE NUMBER: 670  
PRINT DATE: 12/30/2024 SLD COUNTY/SR - ANNUAL PRINT COUNTY: FAYETTE

DIR: B TOTAL LEN: 5.504 MI. DIST: 12-1 SR: 4022  
LEFT MUN: LUZERNE T RIGHT MUN: LUZERNE T

			015 " DIA CIRC METAL
	0070/1067		LEN=0040 INSTALLED 2004
			018 " DIA CIRC METAL
	0070/0634		LEN=0050 INSTALLED 2004
			048"H 72"W BOX CULVRT*
	0070/0445		LEN=0070 INSTALLED 2004
011118 FT	011118 FT		2 0 26001 0 00 0184+81
			MELROSE ST
			(T362)
	5 0070/0000		LENGTH(AH 2565 BK 2080)
			016 " DIA CIRC CONCR
	0060/2070		LEN=0030 INSTALLED 2004
			024 " DIA CIRC CONCR
	0060/1701		LEN=0045 INSTALLED 2004
			015 " DIA CIRC CONCR
	0060/1203		LEN=0045 INSTALLED 2004
			015 " DIA CIRC CONCR
	0060/0838		LEN=0045 INSTALLED 2004
			018 " DIA CIRC CONCR
	0060/0464		LEN=0045 INSTALLED 2004
			018"H 01"W **UNKNOWN**
	0060/0207		LEN=0030 INSTALLED 2004
009038 FT	0060/0015		BMSSEN 26/4022/0060/0000
	009038 FT		1 0 00977 0 00 0040+12
			MEADOW RUN
			BMSBG 26/4022/0060/0000
	5 0060/0000		LENGTH(AH 2080 BK 1826)
			015 " DIA CIRC CONCR
	0050/1143		LEN=0045 INSTALLED 2004
			024 " DIA CIRC CONCR
	0050/0758		LEN=0045 INSTALLED 2004
			015 " DIA CIRC CONCR
	0050/0375		LEN=0045 INSTALLED 2004
007212 FT	007212 FT		1 0 00977 0 00 0022+61
			018 " DIA CIR PLASTIC
			LEN=0010 INSTALLED 2004
	5 0050/0000		LENGTH(AH 1826 BK 2600)
			036 " DIA CIRC CONCR
	0040/2156		LEN=0030 INSTALLED 2004
			048"H 84"W CON BOX CUL
	0040/1469		LEN=0055 INSTALLED 2004
			015 " DIA CIRC CONCR
	0040/1255		LEN=0030 INSTALLED 2004
			024 " DIA CIRC METAL
	0040/0693		LEN=0045 INSTALLED 2004
FOURTH ST (T345)	0040/1475		

EXTRACT DATE: 12/28/2024 ROADWAY MANAGEMENT SYSTEM PAGE NUMBER: 669  
PRINT DATE: 12/30/2024 SLD COUNTY/SR - ANNUAL PRINT COUNTY: FAYETTE

DIR: B TOTAL LEN: 5.504 MI. DIST: 12-1 SR: 4022  
LEFT MUN: LUZERNE T RIGHT MUN: LUZERNE T

STREET NAME	STREET TYPE	STATION	LENGTH	WIDTH	CONCRETE	INSTALL	REMARKS
CATHERINE ST	(T607)						
HAZEL ST	(T342)	0040/0650					
1 0 00977 0 00 0000+00		004612 FT					
MAIN ST	(T341)	0040/0000					
CRAWFORD ST	(T336)	0020/2025					
WELLINGTON AV	(T337)	0020/1410					
CENTER AV	(T885)	0020/0365					
		002487 FT					
CHURCH ST	(T333)	0010/1975					
CHURCH ST	(T333)	0010/1515					
		000000 FT					

024 "DIA CIRC CONCR  
LEN=0040 INSTALLED 2004

0040/0280  
004612 FT

5 0040/0000 LENGTH(AH 2600 BK 2125)  
015 "DIA CIRC CONCR  
LEN=0045 INSTALLED 2004

0020/2115

0020/1797 018 "DIA CIRC CONCR  
LEN=0035 INSTALLED 2004

015 "DIA CIRC CONCR  
LEN=0035 INSTALLED 2004

0020/0184  
002487 FT  
2 0 26001 0 00 0159+40

5 0020/0000 LENGTH(AH 2125 BK 2487)  
FIRST ST  
(T331)

0010/1975 018 "DIA CIRC METAL  
LEN=0050 INSTALLED 2004

0010/1571

015 "DIA CIRC METAL  
LEN=0025 INSTALLED 2004

0010/1315  
SECOND ST  
(T332)

0010/1305

0010/0872 024 "DIA CIRC CONCR  
LEN=0060 INSTALLED 2004

015 "DIA CIRC CONCR  
LEN=0028 INSTALLED 2004

0010/0440  
000000 FT  
2 0 26001 0 00 0134+00

VILLAGE: LABELLE  
018 "DIA CIRC CONCR  
LEN=0030 INSTALLED 2004

NC LA BELLE RD  
HEISTERBURG RD  
(SR4020 SEG 0020/0000)

INTER-BK  
EAST FREDRICKTOWN RD  
(T301)

MFC BEGIN = D

5 0010/0000 LENGTH(AH 2487 BK 0000)

EXTRACT DATE: 12/28/2024 ROADWAY MANAGEMENT SYSTEM PAGE NUMBER: 668  
PRINT DATE: 12/30/2024 SLD COUNTY/SR - ANNUAL PRINT COUNTY: FAYETTE  
DIR: B TOTAL LEN: 1.071 MI. DIST: 12-1 SR: 4021  
LEFT MUN: WASHINGTON T RIGHT MUN: WASHINGTON T

005653 FT		005653 FT	AH-WESTMORELAND (64)
		INTER-AHD	REHOBOTH RD
		0020/2715	(SR3011 SEG 0010/0000)
		0020/2419	018 "DIA CIRC PLASTIC
			LEN=0030 INSTALLED UNKN
		0020/1683	015 "DIA CIRC METAL
			LEN=0030 INSTALLED UNKN
		0020/0766	016 "DIA CIRC METAL
			LEN=0035 INSTALLED UNKN
		0020/0250	LEEPER RD
		002938 FT	(SR4023 SEG 0010/0000)
2 0 26187 0 00 0029+65 002938 FT		0020/0000	LENGTH(AH 2715 BK 2938)
MIKULA RD			018 "DIA CIRC METAL
(T729)			LEN=0060 INSTALLED UNKN
		0010/2857	
		0010/1570	015 "DIA CIRC METAL
			LEN=0030 INSTALLED UNKN
		0010/0556	036 "DIA CIRC METAL
		000000 FT	LEN=0040 INSTALLED UNKN
			2 0 26187 0 00 0000+00
		NC RE	REHOBOTH RD
		INTER-BK	REHOBOTH CHURCH RD
			(SR4046 SEG 0080/0330)
			MFC BEGIN = D
CONNELLSVILLE RD		0010/0000	LENGTH(AH 2938 BK 0000)
(SR4046 SEG 0080/0330)			

DIR: B TOTAL LEN: 8.258 MI. DIST: 12-1 SR: 4020  
LEFT MUN: LUZERNE T RIGHT MUN: LUZERNE T

0180/2005

```

043603 FT
7250/0000 LENGTH(AH 2532 BK 2021)
043603 FT
7240/0000 LENGTH(AH 2021 BK 1950)
043603 FT
7230/0000 LENGTH(AH 1950 BK 1937)
043603 FT
7222/0000 LENGTH(AH 1937 BK 0018)
043603 FT
7220/0000 LENGTH(AH 0018 BK 2719)
043603 FT
7210/0000 LENGTH(AH 2719 BK 3014)
043603 FT
7200/0000 LENGTH(AH 3014 BK 3617)
043603 FT
7190/0000 LENGTH(AH 3617 BK 0080)
043603 FT
7182/0000 LENGTH(AH 0080 BK 2214)
INTER-AHD (TBK 4020) ACADEMY RD
0180/2214 (TWP )
DUNLAP CREEK
STRUCTURE LENGTH 53 FT
0180/2161 BMSID 26/4020/0180/2161
024 "DIA CIRC CONCR
0180/2082 LEN=0100 INSTALLED 1998
MERRITTSTOWN RD
0180/2005 (T401)
015 "DIA CIRC CONCR
0180/1867 LEN=0060 INSTALLED UNKN
01B "DIA CIRC CONCR
0180/1705 LEN=0035 INSTALLED UNKN
01B "DIA CIRC CONCR
0180/1460 LEN=0035 INSTALLED UNKN
01B "DIA CIRC CONCR
0180/1220 LEN=0035 INSTALLED UNKN
01B "DIA CIRC CONCR
0180/1075 LEN=0035 INSTALLED UNKN
01B "DIA CIRC CONCR
0180/0900 LEN=0035 INSTALLED UNKN
01B "DIA CIRC METAL
0180/0700 LEN=0025 INSTALLED UNKN

```

EXTRACT DATE: 12/28/2024 ROADWAY MANAGEMENT SYSTEM PAGE NUMBER: 666  
PRINT DATE: 12/30/2024 SLD COUNTY/SR - ANNUAL PRINT COUNTY: FAYETTE

DIR: B TOTAL LEN: 8.258 MI. DIST: 12-1 SR: 4020  
LEFT MUN: LUZERNE T RIGHT MUN: LUZERNE T

			0180/0351	012 "DIA CIRC OTHER LEN=0030 INSTALLED UNKN
			0180/0052	018 "DIA CIRC CONCR LEN=0030 INSTALLED UNKN
041389 FT			041389 FT	2 0 26036 0 00 0000+00 VILLAGE: MERRITTSTOWN TRAILER COURT RD (T561)
			0180/0000	LENGTH(AH 2214 BK 1360) LC TO/FROM T561 RD (CONN)
			0170/1240	015 "DIA CIRC CONCR LEN=0025 INSTALLED UNKN
			0170/1211	018 "DIA CIRC CONCR LEN=0050 INSTALLED UNKN
			0170/1173	MAIN ST (T952)
			0170/0625	BOOKER'S AL (TWP)
			0170/0470	018 "DIA CIRC CONCR LEN=0040 INSTALLED UNKN
			0170/0370	018 "DIA CIRC CONCR LEN=0040 INSTALLED UNKN
040029 FT			0170/0170	2 0 26072 0 00 0091+03 MAPLE ST (T962)
			0170/0000	LENGTH(AH 1360 BK 3399) 018 "DIA CIRC CONCR
			0160/3360	LEN=0040 INSTALLED UNKN
HOHMAN LN (TWP)			0160/2545	
			0160/1613	018 "DIA CIRC CONCR LEN=0040 INSTALLED UNKN
POLK DR (T324)			0160/1115	
			0160/0870	STOKES LN (PRDR) 020"H 20"W **UNKNOWN**
			0160/0860	LEN=0010 INSTALLED UNKN
WILSON LN (PRDR)			0160/0695	
			0160/0130	LUZERNE TWP MUNCIP DEPT (TWP)
036630 FT			036630 FT	2 0 26072 0 00 0056+80 VILLAGE: TOWER HILL #2 015 "DIA CIRC CONCR LEN=0025 INSTALLED UNKN

DIR: B TOTAL LEN: 8.258 MI.  
LEFT MUN: LUZERNE T

DIST: 12-1 SR: 4020  
RIGHT MUN: LUZERNE T

BULL RUN RD  
(SR4003 SEG 0010/0000) 0150/1199

033207 FT

HOLMANS LN  
(T937)

0140/2605

KREPPS LN  
(T371)

0140 / 1390

030124 FT

0160/0000 LENGTH(AH 3399 BK 3423)

0150/1948 024 "DIA CIRC CONCR  
LEN=0040 INSTALLED UNKN

0150/1210 018"H 10"W ELLIP CONC  
LEN=0010 INSTALLED UNKN

0150/1099 018 "DIA CIRC CONCR  
LEN=0030 INSTALLED UNKN

033207 FT 2 0 26072 0 00 0022+30  
NC HOPEWELL RD  
TOWNSHIP 0562 RT  
(T562)

0150/0000 LENGTH(AH 3423 BK 3083)

0140/2295 PENNCRAFT RD  
(T562)

0140/1000 018 "DIA CIRC CONCR  
LEN=0040 INSTALLED UNKN

```

0140/0900 LEN=0040 INSTALLED UNKN
018 "DIA CIRC CONCR
0140/0900 LEN=0040 INSTALLED UNKN

```

030124 FT 2 0 26095 0 00 0233+15  
CONNWELL RD  
(T370)

0140/0000 LENGTH(AH 3083 BK 2123)

```
0140/0000 LENGTH=0000 BR 2125)
018 "DIA CIRC CONCR
0130/1870 LEN=0035 INSTALLED UNKN
```

```

0130/1649 LEN=0070 INSTALLED UNKN
018 "DIA CIRC CONCR
0130/1649 LEN=0070 INSTALLED UNKN

```

```
0130/1111 015 "DIA CIRC CONCR
0130/1111 LEN=0040 INSTALLED UNKN
```

```
0130/0950 015 "DIA CIRC CONCR
LEN=0040 INSTALLED UNKN
```

0130/0025 018 "DIA CIRC CONCR  
LEN=0035 INSTALLED UNKN

EXTRACT DATE: 12/28/2024 ROADWAY MANAGEMENT SYSTEM PAGE NUMBER: 664  
PRINT DATE: 12/30/2024 SLD COUNTY/SR - ANNUAL PRINT COUNTY: FAYETTE

DIR: B TOTAL LEN: 8.258 MI. DIST: 12-1 SR: 4020  
LEFT MUN: LUZERNE T RIGHT MUN: LUZERNE T

028001 FT

028001 FT 2 0 26095 0 00 0212+26  
018 "DIA CIRC UNKNOWN  
LEN=0040 INSTALLED UNKN  
LENGTH(AH 2123 BK 2145)  
ARENSTBURG RD  
(T307)  
018 "DIA CIRC CONCR  
LEN=0035 INSTALLED UNKN  
018 "DIA CIRC CONCR  
LEN=0035 INSTALLED UNKN  
018 "DIA CIRC CONCR  
LEN=0035 INSTALLED UNKN  
018 "DIA CIRC CONCR  
LEN=0035 INSTALLED UNKN

0120/0000  
0120/1985  
0120/1885  
0120/1555  
0120/1430  
0120/1350  
0120/0452  
0120/0190  
0120/0110  
025856 FT 2 0 26095 0 00 0190+45  
0120/0000 LENGTH(AH 2145 BK 2405)  
012 "DIA CIRC CONCR  
LEN=0040 INSTALLED UNKN  
024"H 36"W ELLIP CONC  
LEN=0045 INSTALLED UNKN  
018 "DIA CIRC CONCR  
LEN=0035 INSTALLED UNKN

0110/0245 015 "DIA CIRC CONCR  
LEN=0055 INSTALLED UNKN  
023451 FT 2 0 26095 0 00 0166+40  
ARENSTBURG RD  
(T307)  
0110/0000 LENGTH(AH 2405 BK 2179)  
018 "DIA CIRC CONCR  
LEN=0035 INSTALLED UNKN  
018 "DIA CIRC CONCR  
LEN=0035 INSTALLED UNKN  
015 "DIA CIRC CONCR  
LEN=0050 INSTALLED UNKN  
018 "DIA CIRC CONCR  
LEN=0050 INSTALLED UNKN

021272 FT  
0100/0000 LENGTH(AH 2179 BK 3031)

025856 FT

023451 FT

RUSH RUN RD  
(SR4001 SEG 0010/0000) 0110/0000

2 0 26095 0 00 0144+75 021272 FT  
HAINES SCHOOL RD  
(T306) 0100/0000

EXTRACT DATE: 12/28/2024 ROADWAY MANAGEMENT SYSTEM PAGE NUMBER: 663  
PRINT DATE: 12/30/2024 SLD COUNTY/SR - ANNUAL PRINT COUNTY: FAYETTE

DIR: B TOTAL LEN: 8.258 MI. DIST: 12-1 SR: 4020  
LEFT MUN: LUZERNE T RIGHT MUN: LUZERNE T

RED BARN LN  
(PRDR)

0090/1995

018241 FT

PALMER PORTER LN  
(TWP )

0080/0035  
015991 FT

0090/2025	018 "DIA LEN=0035	CIRC CONCR INSTALLED UNKN
0090/1887	036 "DIA LEN=0075	CIRC METAL INSTALLED UNKN
0090/1690	018 "DIA LEN=0035	CIRC CONCR INSTALLED UNKN
0090/0900	018 "DIA LEN=0050	CIRC CONCR INSTALLED UNKN
0090/0690	018 "DIA LEN=0035	CIRC CONCR INSTALLED UNKN
0090/0440	018 "DIA LEN=0035	CIRC CONCR INSTALLED UNKN
018241 FT	2 0 26095 0 00 0115+96	
0090/0000	018 "DIA LEN=0040	CIRC CONCR INSTALLED UNKN
0080/2073	018 "DIA LEN=0035	CIRC CONCR INSTALLED UNKN
0080/1690	018 "DIA LEN=0035	CIRC CONCR INSTALLED UNKN
0080/1430	036 "DIA LEN=0035	CIRC CONCR INSTALLED UNKN
0080/1421	036 "DIA LEN=0070	CIRC METAL INSTALLED UNKN
015991 FT	2 0 26095 0 00 0092+00	
0080/0000	WEST BEND RD (T703) LENGTH(AH 2250 BK 2551)	
0070/2550	018 "DIA LEN=0035	CIRC CONCR INSTALLED UNKN
0070/2330	018 "DIA LEN=0035	CIRC CONCR INSTALLED UNKN
0070/1910	018 "DIA LEN=0035	CIRC CONCR INSTALLED UNKN
0070/1686	036 "H 00 "W LEN=0035	MULT METAL INSTALLED UNKN
0070/1360	018 "DIA LEN=0035	CIRC CONCR INSTALLED UNKN
0070/1165	018 "DIA LEN=0035	CIRC CONCR INSTALLED UNKN



EXTRACT DATE: 12/28/2024 ROADWAY MANAGEMENT SYSTEM PAGE NUMBER: 662  
PRINT DATE: 12/30/2024 SLD COUNTY/SR - ANNUAL PRINT COUNTY: FAYETTE

DIR: B TOTAL LEN: 8.258 MI. DIST: 12-1 SR: 4020  
LEFT MUN: LUZERNE T RIGHT MUN: LUZERNE T

	0070/0970	LEN=0035	INSTALLED	UNKN
		018 "DIA	CIRC METAL	
	0070/0556	LEN=0035	INSTALLED	UNKN
		018 "DIA	CIRC METAL	
013440 FT	0070/0279	LEN=0030	INSTALLED	UNKN
	013440 FT	2 0 26095	0 00 0066+28	
		EAST MILLSBORO RD		
		(T704)		
	0070/0000	LENGTH(AH 2551 BK 2075)		
		015 "DIA	CIRC CONCR	
	0060/1380	LEN=0035	INSTALLED	UNKN
		015 "DIA	CIRC CONCR	
	0060/0619	LEN=0050	INSTALLED	1998
		015 "DIA	CIRC CONCR	
011365 FT	0060/0218	LEN=0035	INSTALLED	UNKN
	011365 FT	2 0 26001	0 00 0017+27	
		015 "DIA	CIRC CONCR	
		LEN=0035	INSTALLED	UNKN
	0060/0000	LENGTH(AH 2075 BK 2522)		
		018 "DIA	CIRC METAL	
	0050/1844	LEN=0035	INSTALLED	UNKN
		015 "DIA	CIRC CONCR	
	0050/0450	LEN=0035	INSTALLED	UNKN
		024 "DIA	CIRC CONCR	
008843 FT	0050/0168	LEN=0035	INSTALLED	UNKN
	008843 FT	2 0 26001	0 00 0045+98	
		018 "DIA	CIRC CONCR	
		LEN=0035	INSTALLED	UNKN
	0050/0000	LENGTH(AH 2522 BK 2645)		
		015 "DIA	CIRC CONCR	
	0040/2190	LEN=0035	INSTALLED	UNKN
		015 "DIA	CIRC CONCR	
	0040/1863	LEN=0035	INSTALLED	UNKN
		024 "DIA	CIRC METAL	
006198 FT	0040/0276	LEN=0050	INSTALLED	UNKN
	006198 FT	2 0 26001	0 00 0072+21	
		024 "DIA	CIRC METAL	
		LEN=0024	INSTALLED	UNKN
	0040/0000	LENGTH(AH 2645 BK 2973)		

EXTRACT DATE: 12/28/2024 ROADWAY MANAGEMENT SYSTEM PAGE NUMBER: 661  
PRINT DATE: 12/30/2024 SLD COUNTY/SR - ANNUAL PRINT COUNTY: FAYETTE

DIR: B TOTAL LEN: 8.258 MI. DIST: 12-1 SR: 4020  
LEFT MUN: LUZERNE T RIGHT MUN: LUZERNE T

003225 FT

000000 FT

0030/2285	OVERLOOK DR
0030/2227	(GOVT) 018 "DIA CIRC CONCR LEN=0035 INSTALLED UNKN
0030/1590	018 "DIA CIRC METAL LEN=0040 INSTALLED UNKN
0030/1350	018 "DIA CIRC METAL LEN=0040 INSTALLED 2002
0030/1225	018 "DIA CIRC METAL LEN=0035 INSTALLED UNKN
0030/1150	015 "DIA CIRC METAL LEN=0040 INSTALLED 2002
0030/0784	018 "DIA CIRC METAL LEN=0040 INSTALLED UNKN
0030/0394	018 "DIA CIRC METAL LEN=0040 INSTALLED UNKN
003225 FT	2 0 26001 0 00 0101+64 018 "DIA CIRC METAL LEN=0045 INSTALLED UNKN
0030/0000	LENGTH(AH 2973 BK 3225) 018 "DIA CIRC METAL
0020/2830	LEN=0035 INSTALLED UNKN
0020/2520	018 "DIA CIRC METAL LEN=0035 INSTALLED UNKN
0020/1730	018 "DIA CIRC METAL LEN=0040 INSTALLED UNKN
0020/1275	048 "DIA CIRC CONCR LEN=0050 INSTALLED UNKN
0020/1250	012 "DIA CIRC METAL LEN=0040 INSTALLED 2002
0020/0870	018 "DIA CIRC METAL LEN=0035 INSTALLED UNKN
0020/0825	TRAMWAY OP ID 26/4020/0020/0825
0020/0380	015 "DIA CIRC CONCR LEN=0030 INSTALLED 1998
0020/0122	LC TO/FROM T301 RD (CONN) 015 "DIA CIRC CONCR
0020/0110	LEN=0045 INSTALLED 1998
000000 FT	2 0 26001 0 00 0134+00 EAST FREDERICKTOWN RD (T301)
INTER-BK	NC HE ISTERBURG RD LABELLE RD (SR4022 SEG 0010/0000) MFC BEGIN = D
0020/0000	LENGTH(AH 3225 BK 0000)

EXTRACT DATE: 12/28/2024 ROADWAY MANAGEMENT SYSTEM PAGE NUMBER: 660  
PRINT DATE: 12/30/2024 SLD COUNTY/SR - ANNUAL PRINT COUNTY: FAYETTE

DIR: B TOTAL LEN: 2.442 MI. DIST: 12-1 SR: 4019  
LEFT MUN: WASHINGTON T RIGHT MUN: WASHINGTON T

012895 FT



012895 FT PERRYOPOLIS RD  
0050/2648 (SR4046 SEG 0070/0000)  
0050/2340 BMSSEN 26/4019/0050/2328  
2 0 26011 0 00 0126+00  
MILL RUN  
0050/2328 BMSBG 26/4019/0050/2328  
018 "DIA CIRC METAL  
0050/1989 LEN=0030 INSTALLED 2003  
018 "DIA CIRC METAL  
0050/1669 LEN=0035 INSTALLED 2003  
018 "DIA CIRC METAL  
0050/1377 LEN=0035 INSTALLED 2003

2 0 26011 0 00 0102+72 010247 FT  
HAMER RD  
(SR4042 SEG 0020/2501) 0050/0000

010247 FT  
S 0050/0000 LENGTH(AH 2648 BK 2416)  
0040/2290 PROKOPOVITCH LN  
(PRDR)  
018 "DIA CIRC METAL  
0040/1626 LEN=0035 INSTALLED 2003  
018 "DIA CIRC METAL  
0040/1140 LEN=0035 INSTALLED 2003  
WHIPKEY LN  
0040/1070 (PRDR)  
018 "DIA CIRC CONCR  
0040/1014 LEN=0030 INSTALLED 2003

007831 FT

MATHEWS LN  
(PRDR)

0030/2875

007831 FT 2 0 26011 0 00 0078+79  
018 "DIA CIRC CONCR  
LEN=0040 INSTALLED 2003  
S 0040/0000 LENGTH(AH 2416 BK 2911)  
DUNAY LN  
(PRDR)  
018 "DIA CIRC CONCR  
0030/2765 LEN=0040 INSTALLED 2003  
018 "DIA CIRC CONCR  
0030/2200

EXTRACT DATE: 12/28/2024 ROADWAY MANAGEMENT SYSTEM PAGE NUMBER: 659  
PRINT DATE: 12/30/2024 SLD COUNTY/SR - ANNUAL PRINT COUNTY: FAYETTE

DIR: B TOTAL LEN: 2.442 MI. DIST: 12-1 SR: 4019  
LEFT MUN: WASHINGTON T RIGHT MUN: WASHINGTON T

004920 FT

2 0 26011 0 00 0024+59 002456 FT  
NAVAHO HOLLOW RD  
(SR4040 SEG 0040/3435) 0020/0000

000000 FT

0030/1924	LEN=0040	INSTALLED 2003
018 "DIA	CIRC CONCR	
0030/1408	LEN=0050	INSTALLED 2003
018 "DIA	CIRC METAL	
0030/0780	LEN=0040	INSTALLED 2003
048 "DIA	CIR PLASTIC	
0030/0490	LEN=0040	INSTALLED 2003
2 0 26011 0 00 0049+17		
048 "DIA	CIRC METAL	
004920 FT	LEN=0030	INSTALLED 2003
B L REDSTONE		
STRUCTURE LENGTH	14 FT	
BMSID 26/4019/0030/0000		
LENGTH(AH 2911 BK 2464)		
0030/0000	018 "DIA	CIRC METAL
0020/2090	LEN=0040	INSTALLED 2003
0020/2025	COLDREN RD	
0020/1660	(T434)	
BMSID 26/4019/0020/1642		
2 0 26011 0 00 0040+80		
B L REDSTONE		
0020/1642	BMSBG 26/4019/0020/1642	
018 "DIA	CIRC CONCR	
0020/1314	LEN=0030	INSTALLED 2003
002456 FT		
0020/0000	LENGTH(AH 2464 BK 2456)	
048 "DIA	CIR PLASTIC	
0010/2360	LEN=0025	INSTALLED 2003
0010/0815	BURNSIDE LN	
(PRDR)		
018 "DIA	CIRC CONCR	
0010/0025	LEN=0035	INSTALLED 2003
018 "DIA	CIRC CONCR	
0010/0010	LEN=0030	INSTALLED 2003
000000 FT	2 0 26011 0 00 0000+00	
NC RE	DSTONE CHURCH RD	
GILLESPIE RD		
(SR0201 SEG 0300/0000)		
MFC BEGIN = E		
0010/0000	LENGTH(AH 2456 BK 0000)	

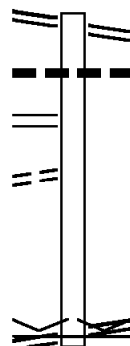
EXTRACT DATE: 12/28/2024 ROADWAY MANAGEMENT SYSTEM PAGE NUMBER: 658  
PRINT DATE: 12/30/2024 SLD COUNTY/SR - ANNUAL PRINT COUNTY: FAYETTE

DIR: B TOTAL LEN: .153 MI. DIST: 12-1 SR: 4018  
LEFT MUN: REDSTONE T RIGHT MUN: REDSTONE T

NATIONAL PK 000809 FT  
(SR0040 SEG 0130/0730) 0010/0809

ROYAL RD  
(SR4016 SEG 0010/0000) 0010/0395  
MOTORCYCLE RD  
(T442) 0010/0345  
000000 FT

NATIONAL PK  
(SR0040 SEG 0130/0000) 0010/0000



000809 FT NATIONAL PK  
0010/0809 (SR0040 SEG 0130/0730)  
018 "DIA CIRC CONCR  
0010/0695 LEN=0050 INSTALLED UNKN

000000 FT 1 0 00113 5 00 0000+00  
VILLAGE: BRIER HILL  
NATIONAL PK  
(SR0040 SEG 0130/0000)

NC RO YAL RD ET  
MFC BEGIN = E  
0010/0000 LENGTH(AH 0809 BK 0000)

DIR: B TOTAL LEN: 3.549 MI. DIST: 12-1 SR: 4017  
LEFT MUN: PERRYOPOLIS B RIGHT MUN: PERRYOPOLIS B

```

018738 FT PERRYOPOLIS - INDEPEND
          (BORO)
          INDEPENDENCE ST
0080/0885 (SR4038 SEG 0070/0070)
          015 "DIA CIRC METAL
0080/0626 LEN=0040 INSTALLED UNKN
          CIRCLE ST
0080/0605 (BORO)
          COLUMBIA ST
0080/0315 (BORO)

          NC LI BERTY ST
017853 FT 1 1 00678 0 00 0058+64
          FAYETTE ST ET
          (BORO)
0080/0000 LENGTH(AH 0885 BK 2876)

          024 "DIA CIRC METAL
0070/2504 LEN=0100 INSTALLED UNKN

          KNOX ST
0070/1385 (BORO)

```

DIST: 12-1 SR: 4017  
RIGHT MUN: PERRYOPOLIS B

EXTRACT DATE: 12/28/2024 ROADWAY MANAGEMENT SYSTEM PAGE NUMBER: 655  
PRINT DATE: 12/30/2024 SLD COUNTY/SR - ANNUAL PRINT COUNTY: FAYETTE

DIR: B TOTAL LEN: 3.549 MI. DIST: 12-1 SR: 4017  
LEFT MUN: PERRY T RIGHT MUN: PERRY T

AMELIOS HILL RD  
(T699)

0030/0915 ==

005090 FT

005090 FT 2 0 26013 0 00 0050+46

MAPLEWOOD RD  
(T699)

== 5 0030/0000 LENGTH(AH 2418 BK 2885)

INDIAN LN  
(T580)

0020/0305 ==

002205 FT

0020/0073 036"H 00"W MULT PLSTIC  
LEN=0080 INSTALLED 2004  
002205 FT 2 0 26013 0 00 0022+00

VIRGIN RUN RD  
(SR1008 SEG 0010/0000)

5 0020/0000 LENGTH(AH 2885 BK 2205)

0010/2175 015 "DIA CIRC METAL  
LEN=0022 INSTALLED UNKN

0010/1345 012 "DIA CIRC OTHER  
LEN=0025 INSTALLED UNKN

0010/1172 018 "DIA CIR PLASTIC  
LEN=0031 INSTALLED UNKN

DEWAR LN  
(PRDR)

0010/1005 ==

000000 FT

0010/1004 018 "DIA CIRC CONCR  
LEN=0023 INSTALLED UNKN

0010/0679 018 "DIA CIRC CONCR  
LEN=0028 INSTALLED UNKN

0010/0452 018 "DIA CIRC METAL  
LEN=0025 INSTALLED UNKN

0010/0226 018 "DIA CIRC OTHER  
LEN=0066 INSTALLED UNKN

000000 FT 2 0 26013 0 00 0000+00

NC CE METER Y RD  
BLUE STAR RD

(SR0201 SEG 0180/1995)

5 0010/0000 MFC BEGIN = D  
LENGTH(AH 2205 BK 0000)



EXTRACT DATE: 12/28/2024 ROADWAY MANAGEMENT SYSTEM PAGE NUMBER: 654  
PRINT DATE: 12/30/2024 SLD COUNTY/SR - ANNUAL PRINT COUNTY: FAYETTE

DIR: B TOTAL LEN: 5.060 MI. DIST: 12-1 SR: 4016  
LEFT MUN: FRANKLIN T RIGHT MUN: FRANKLIN T

	026718 FT		026718 FT	PITTSBURGH RD
			0090/2531	{SR0051 SEG 0200/0000}
			0090/2460	{SR0051 SEG 0201/0000}
				018 "DIA CIRC CONCR
			0090/2059	LEN=0070 INSTALLED 2007
				018 "DIA CIRC METAL
				LEN=0040 INSTALLED 2007
			0090/1430	018 "DIA CIRC METAL
				LEN=0040 INSTALLED 2007
			0090/1101	018 "DIA CIRC METAL
				LEN=0040 INSTALLED 2007
	024187 FT		024187 FT	2 0 26022 0 00 0241+91
				018 "DIA CIR PLASTIC
			0090/0000	LEN=0040 INSTALLED 2007
				LENGTH(AH 2531 BK 2380)
			0080/2139	018 "DIA CIR PLASTIC
				LEN=0030 INSTALLED 2007
			0080/0650	018 "DIA CIR PLASTIC
				LEN=0050 INSTALLED UNKN
			0080/0509	018 "DIA CIR PLASTIC
				LEN=0070 INSTALLED 2007
			0080/0094	018 "DIA CIRC CONCR
				LEN=0040 INSTALLED 2007
	021807 FT		021807 FT	2 0 26022 0 00 0217+85
EAST END RD				NC SMOCK RD
(T495)	0080/0000		0080/0000	LENGTH(AH 2380 BK 3404)
				ORCHARD LN
			0070/3134	(TWP)
				018 "DIA CIRC METAL
			0070/2755	LEN=0030 INSTALLED 2007
				LAST CHANCE LN
			0070/2588	(TWP)
EAST END RD			0070/2465	
(TWP)				001 "DIA CIRC CONCR
			0070/2408	LEN=0400 INSTALLED 2007
HIGH ST			0070/2290	
(T491)				
MIDDLE ST			0070/1825	
(TWP)				018 "DIA CIRC METAL
			0070/1302	LEN=0045 INSTALLED 2007



DIR: B TOTAL LEN: 5.060 MI.  
LEFT MUN: MENALLEN T

DIST: 12-1 SR: 4016  
RIGHT MUN: MENALLEN T

```

2 0 26022 0 00 0123+64 012344 FT
ROWES RUN RD
(SR4007 SEG 0010/0000) 0050/0000

```

015088 FT

009705 FT

```

0060/0515 BMSID 26/4016/0060/0900
018 "DIA CIRC METAL
0060/0351 LEN=0040 INSTALLED 2007
015088 FT 2 0 26022 0 00 0173+91
VILLAGE: SMOCK
CONSTANTINE RD
(T611)
018 "DIA CIRC METAL
LEN=0049 INSTALLED 2007
NC SMOCK RD
S 0060/0000 LENGTH(AH 3315 BK 2744)
024 "DIA CIRC METAL
0050/1856 LEN=0040 INSTALLED 2007

0050/0174 024"H 00"W MULT OTHER
LEN=0050 INSTALLED 2007
0050/0112 018 "DIA CIRC METAL
012344 FT LEN=0055 INSTALLED 2007

S 0050/0000 LENGTH(AH 2744 BK 2639)
036"H 36"W CON BOX CUL
0040/2482 LEN=0040 INSTALLED 2007

0040/1826 018 "DIA CIRC CONCR
LEN=0035 INSTALLED 2007
018 "DIA CIRC CONCR
0040/1563 LEN=0035 INSTALLED 2007
PLEASANT VIEW SMOCK RD
0040/1200 (SR4014 SEG 0010/0000)
MENALLEN
0040/0916 REDSTONE T

009705 FT 2 0 26022 0 00 0097+26
024 "DIA CIRC OTHER
LEN=0035 INSTALLED 2007
S 0040/0000 LENGTH(AH 2639 BK 3170)
036 "DIA CIRC CONCR
0030/2746 LEN=0035 INSTALLED 2007
OLD ROYAL RD
(T970)
MAIN ST
0030/1940 (T446)
018 "DIA CIRC METAL
0030/1670 LEN=0040 INSTALLED 2007

```

EXTRACT DATE: 12/28/2024 ROADWAY MANAGEMENT SYSTEM PAGE NUMBER: 651  
PRINT DATE: 12/30/2024 SLD COUNTY/SR - ANNUAL PRINT COUNTY: FAYETTE

DIR: B TOTAL LEN: 5.060 MI. DIST: 12-1 SR: 4016  
LEFT MUN: REDSTONE T RIGHT MUN: REDSTONE T

		0030/1050	036"H 84"W CONC STRUCT LEN=0040 INSTALLED 2007
006535 FT		006535 FT	2 0 26022 0 00 0065+55 018 "DIA CIRC METAL LEN=0040 INSTALLED 2007
		5 0030/0000	LENGTH(AH 3170 BK 2970)
TREE FARM RD (T446)	0020/1440		
		0020/0605	CORA WY (T444)
		0020/0030	024 "DIA CIRC CONCR LEN=0050 INSTALLED UNKN
2 0 26022 0 00 0035+76 003565 FT CENTER GAS RD (T444)	0020/0000	5 0020/0000	LENGTH(AH 2970 BK 3565) 018 "DIA CIRC CONCR LEN=0050 INSTALLED UNKN
		0010/3130	018 "DIA CIRC CONCR LEN=0050 INSTALLED UNKN
		0010/3030	018 "DIA CIRC CONCR LEN=0050 INSTALLED UNKN
		0010/2975	018 "DIA CIRC CONCR LEN=0050 INSTALLED UNKN
		0010/2485	018 "DIA CIRC CONCR LEN=0030 INSTALLED UNKN
		0010/2171	BMSBN 26/4016/0010/1855 018 "DIA CIRC METAL LEN=0045 INSTALLED 2003
		0010/1960	2 0 26022 0 00 0000+00 SR 0043 SB
		0010/1855	BMSBG 26/4016/0010/1855 018 "DIA CIRC CONCR LEN=0030 INSTALLED UNKN
		0010/1780	
000000 FT		000000 FT	2 0 26022 0 00 0000+00 VILLAGE: BRIER HILL NC RO YAL RD ROYAL RD ET (SR4018 SEG 0010/0395) MFC BEGIN = D
		5 0010/0000	LENGTH(AH 3565 BK 0000)

EXTRACT DATE: 12/28/2024 ROADWAY MANAGEMENT SYSTEM PAGE NUMBER: 650  
PRINT DATE: 12/30/2024 SLD COUNTY/SR - ANNUAL PRINT COUNTY: FAYETTE

DIR: B TOTAL LEN: .294 MI. DIST: 12-1 SR: 4015  
LEFT MUN: PERRY T RIGHT MUN: PERRY T

CURFEW RD  
(T695)  
LC TO/FROM T695  
(CONN)

001551 FT

0042/0750

0042/0675

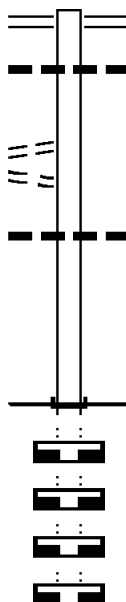
000000 FT

000000 FT

000000 FT

000000 FT

000000 FT



001551 FT BLUE STAR RD  
0042/1551 (SR0201 SEG 0190/0610)  
018 "DIA CIRC METAL  
0042/1494 LEN=0045 INSTALLED UNKN

0042/0628 018 "DIA CIRC METAL  
LEN=0035 INSTALLED UNKN

000000 FT 2 0 26075 0 00 0091+71  
NC GR IFFIN RD  
INTER-BK (TB SR 4015) GRIFFIN RD  
(T670)

5 0042/0000 MFC BEGIN = E  
000000 FT LENGTH(AH 1551 BK 0990)  
7040/0000 LENGTH(AH 0990 BK 2569)  
000000 FT  
7030/0000 LENGTH(AH 2569 BK 2772)  
000000 FT  
7020/0000 LENGTH(AH 2772 BK 2526)  
000000 FT  
7010/0000 LENGTH(AH 2526 BK 0000)

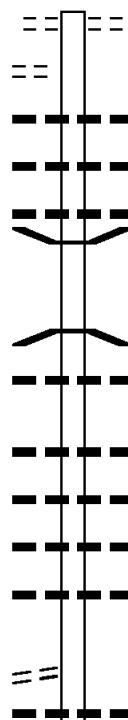
EXTRACT DATE: 12/28/2024 ROADWAY MANAGEMENT SYSTEM PAGE NUMBER: 649  
PRINT DATE: 12/30/2024 SLD COUNTY/SR - ANNUAL PRINT COUNTY: FAYETTE  
DIR: B TOTAL LEN: 1.981 MI. DIST: 12-1 SR: 4014  
LEFT MUN: MENALLEN T RIGHT MUN: MENALLEN T

ROHALL RD  
(T920)

010460 FT  
0050/1380

008714 FT

2 0 26024 0 00 0067+61 006758 FT  
CONSTANTINE RD  
(T611) 0040/0000



010460 FT OLD ROUTE 51 RD  
0050/1746 (T502)

0050/1312	015 "DIA CIR PLASTIC
0050/0823	LEN=0040 INSTALLED 2007
0050/0597	018 "DIA CIRC METAL
0050/0011	LEN=0040 INSTALLED 2007
008714 FT	072 "DIA CIRC CONCR
	LEN=0050 INSTALLED 2007
	BMSSEN 26/4014/0050/0000
	2 0 26024 0 00 0087+19
	B ALLEN RUN
5 0050/0000	BMSBG 26/4014/0050/0000
0040/1862	LENGTH(AH 1746 BK 1956)
	048 "DIA CIR PLASTIC
	LEN=0050 INSTALLED 2007
	018 "DIA CIRC METAL
0040/1040	LEN=0045 INSTALLED 2007
0040/0705	018 "DIA CIRC METAL
0040/0473	LEN=0040 INSTALLED 2007
	018 "DIA CIRC METAL
	LEN=0050 INSTALLED 2007
0040/0044	048 "H 42 "W METAL STRUC
006758 FT	LEN=0060 INSTALLED 2007
5 0040/0000	LENGTH(AH 1956 BK 3255)
	018 "DIA CIRC CONCR
0030/3189	LEN=0045 INSTALLED 2007

EXTRACT DATE: 12/28/2024 ROADWAY MANAGEMENT SYSTEM PAGE NUMBER: 648  
PRINT DATE: 12/30/2024 SLD COUNTY/SR - ANNUAL PRINT COUNTY: FAYETTE

DIR: B TOTAL LEN: 1.981 MI. DIST: 12-1 SR: 4014  
LEFT MUN: MENALLEN T RIGHT MUN: MENALLEN T

ROHALEY LN  
(TWP )

0030/2515

003503 FT

001883 FT

000000 FT

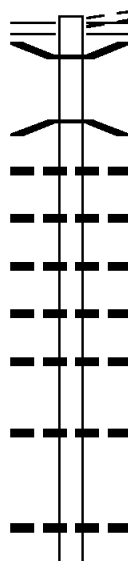
0030/2812	018 "DIA CIRC CONCR
0030/2715	LEN=0030 INSTALLED 2007
0030/2665	018 "DIA CIRC METAL
	LEN=0040 INSTALLED 2007
	UPPER PEANUT RD
	(TWP )
0030/2485	016 "DIA CIRC CONCR
0030/2092	LEN=0035 INSTALLED 2007
0030/1842	018 "DIA CIRC METAL
0030/1507	LEN=0040 INSTALLED 2007
0030/1058	016 "DIA CIRC METAL
0030/0600	LEN=0040 INSTALLED 2007
0030/0276	018 "DIA CIRC CONCR
003503 FT	LEN=0045 INSTALLED 2007
	018 "DIA CIRC CONCR
	LEN=0040 INSTALLED 2007
	018 "DIA CIRC CONCR
	LEN=0040 INSTALLED 2007
	018 "DIA CIRC METAL
	LEN=0030 INSTALLED 2007
	2 0 26024 0 00 0034+88
	018 "DIA CIRC METAL
	LEN=0040 INSTALLED 2007
	LENGTH(AH 3255 BK 1620)
0020/0205	018 "DIA CIRC CONCR
0020/0019	LEN=0045 INSTALLED 2007
001883 FT	018 "DIA CIRC CONCR
	LEN=0045 INSTALLED 2007
	2 0 26024 0 00 0017+88
	PLEASANTVIEW SMOCK RD
	(SR4009 SEG 0050/2663)
NC WA	ALTERSBURG RD
0020/0000	LENGTH(AH 1620 BK 1883)
0010/1332	018 "DIA CIRC CONCR
0010/0856	LEN=0035 INSTALLED 2007
0010/0349	018 "DIA CIRC CONCR
000000 FT	LEN=0040 INSTALLED 2007
	018 "DIA CIRC CONCR
	LEN=0060 INSTALLED 2007
	2 0 26024 0 00 0000+00
	NC PL EASANTVIEW SMOCK RD
	ROYAL RD
	(SR4016 SEG 0040/1200)
	MFC BEGIN = D
0010/0000	LENGTH(AH 1883 BK 0000)

EXTRACT DATE: 12/28/2024 ROADWAY MANAGEMENT SYSTEM PAGE NUMBER: 647  
 PRINT DATE: 12/30/2024 SLD COUNTY/SR - ANNUAL PRINT COUNTY: FAYETTE  
 DIR: B TOTAL LEN: 2.226 MI. DIST: 12-1 SR: 4013  
 LEFT MUN: FRANKLIN T RIGHT MUN: FRANKLIN T

011754 FT

011754 FT BREEDING HILL RD  
 (T576)  
 BOLDEN RD  
 (SR4032 SEG 0050/1985)  
 0040/2930 BMSSEN 26/4013/0040/2759  
 0040/2778 0 0 00000 0 00 0000+00  
 BOLDEN RUN  
 0040/2759 BMSBG 26/4013/0040/2759  
 018 "DIA CIRC CONCR  
 0040/2171 LEN=0050 INSTALLED UNKN  
 018 "DIA CIRC CONCR  
 0040/1749 LEN=0030 INSTALLED UNKN  
 024 "DIA CIRC CONCR  
 0040/1673 LEN=0050 INSTALLED UNKN  
 018 "DIA CIRC CONCR  
 0040/1178 LEN=0039 INSTALLED UNKN  
 015 "DIA CIRC METAL  
 0040/0893 LEN=0030 INSTALLED UNKN  
 012 "DIA CIRC CONCR  
 0040/0210 LEN=0035 INSTALLED UNKN  
 008824 FT 2 0 26091 0 00 0088+27  
 018 "DIA CIR PLASTIC  
 LEN=0024 INSTALLED UNKN  
 0040/0000 LENGTH(AH 2930 BK 2703)

008824 FT





EXTRACT DATE: 12/28/2024 ROADWAY MANAGEMENT SYSTEM PAGE NUMBER: 646  
PRINT DATE: 12/30/2024 SLD COUNTY/SR - ANNUAL PRINT COUNTY: FAYETTE

DIR: B TOTAL LEN: 2.226 MI. DIST: 12-1 SR: 4013  
LEFT MUN: FRANKLIN T RIGHT MUN: FRANKLIN T

2 0 26091 0 00 0060+97 006121 FT  
PUMP STATION RD  
(T613) 0030/0000

002390 FT

000000 FT

0030/2008	018 "DIA	CIRC CONCR
	LEN=0031	INSTALLED UNKN
0030/1580	018 "DIA	CIRC CONCR
	LEN=0032	INSTALLED UNKN
0030/0134	018 "DIA	CIRC CONCR
006121 FT	LEN=0037	INSTALLED UNKN
0030/0000	LENGTH(AH 2703 BK 3731)	
0020/3003	012 "DIA	CIRC CONCR
	LEN=0075	INSTALLED UNKN
0020/2717	001"H 12"W	**UNKNOWN**
	LEN=0035	INSTALLED UNKN
0020/1688	018 "DIA	CIR PLASTIC
	LEN=0035	INSTALLED UNKN
0020/0607	018 "DIA	CIRC METAL
	LEN=0028	INSTALLED UNKN
0020/0032	018 "DIA	CIRC METAL
002390 FT	LEN=0048	INSTALLED UNKN
	2 0 26091 0 00 0023+90 LAUREL HILL RD (SR4010 SEG 0140/0000)	
0020/0000	LENGTH(AH 3731 BK 2390)	
0010/2381	018 "DIA	CIRC CONCR
	LEN=0030	INSTALLED UNKN
0010/1798	015 "DIA	CIR PLASTIC
	LEN=0030	INSTALLED UNKN
0010/1463	018 "DIA	CIR PLASTIC
	LEN=0022	INSTALLED UNKN
0010/0839	015 "DIA	CIRC CONCR
	LEN=0022	INSTALLED UNKN
0010/0519	015 "DIA	CIRC CONCR
	LEN=0022	INSTALLED UNKN
0010/0304	018 "DIA	CIR PLASTIC
000000 FT	LEN=0022	INSTALLED UNKN
	2 0 26091 0 00 0000+00 NC ST BITNER RD (SR1043 SEG 0050/0080)	
0010/0000	MFC BEGIN = E LENGTH(AH 2390 BK 0000)	

EXTRACT DATE: 12/28/2024 ROADWAY MANAGEMENT SYSTEM PAGE NUMBER: 645  
PRINT DATE: 12/30/2024 SLD COUNTY/SR - ANNUAL PRINT COUNTY: FAYETTE  
DIR: B TOTAL LEN: .000 MI. DIST: 12-1 SR: 4012  
LEFT MUN: JEFFERSON T RIGHT MUN: JEFFERSON T

000000 FT  
000000 FT



000000 FT  
7020/0000 LENGTH(AH 1057 BK 3757)  
000000 FT  
7010/0000 LENGTH(AH 3757 BK 0000)

EXTRACT DATE: 12/28/2024 ROADWAY MANAGEMENT SYSTEM PAGE NUMBER: 644  
PRINT DATE: 12/30/2024 SLD COUNTY/SR - ANNUAL PRINT COUNTY: FAYETTE

DIR: B TOTAL LEN: 2.871 MI. DIST: 12-1 SR: 4011  
LEFT MUN: JEFFERSON T RIGHT MUN: JEFFERSON T

PERRY RD 015161 FT  
(SR4034 SEG 0030/0000) 0050/3545

2 0 26085 0 00 0261+15 011616 FT  
JEFFERSON RD  
(T689) 0050/0000

008006 FT

015161 FT	PERRY RD
0050/3545	(SR4034 SEG 0030/0000)
0050/3055	018 "DIA CIR PLASTIC
0050/2550	LEN=0030 INSTALLED 2002
	018 "DIA CIR PLASTIC
	LEN=0030 INSTALLED 2002
	018 "DIA CIR PLASTIC
0050/1815	LEN=0030 INSTALLED 2002
	018 "DIA CIR PLASTIC
0050/1220	LEN=0030 INSTALLED 2002
	012 "DIA CIR PLASTIC
0050/0990	LEN=0030 INSTALLED 2002
	018 "DIA CIR PLASTIC
	LEN=0030 INSTALLED 2002
0050/0020	018 "DIA CIRC METAL
011616 FT	LEN=0050 INSTALLED UNKN
0050/0000	LENGTH(AH 3545 BK 3610)
0040/2970	ZIAS RD
	(T492)
0040/2320	018 "DIA CIRC CONCR
	LEN=0005 INSTALLED 2002
	CRABAPPLE RD
	(T669)
0040/2265	CHALFANT RD
	(T492)
0040/1420	036 "DIA CIRC METAL
	LEN=0040 INSTALLED UNKN
0040/0525	018 "DIA CIRC CONCR
008006 FT	LEN=0040 INSTALLED 2002
	2 0 26085 0 00 0224+99
	036 "DIA CIRC METAL
	LEN=0040 INSTALLED 2002
0040/0000	LENGTH(AH 3610 BK 2277)

EXTRACT DATE: 12/28/2024 ROADWAY MANAGEMENT SYSTEM PAGE NUMBER: 643  
PRINT DATE: 12/30/2024 SLD COUNTY/SR - ANNUAL PRINT COUNTY: FAYETTE

DIR: B TOTAL LEN: 2.871 MI. DIST: 12-1 SR: 4011  
LEFT MUN: JEFFERSON T RIGHT MUN: JEFFERSON T

MURPHY RD  
(T665)

0030/0050  
005729 FT

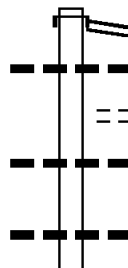
002269 FT

000000 FT

0030/2007	018 "DIA CIRC CONCR LEN=0030 INSTALLED UNKN
0030/1607	018 "DIA CIRC CONCR LEN=0030 INSTALLED UNKN
0030/0828	048 "DIA CIRC METAL LEN=0050 INSTALLED UNKN
0030/0080	015 "DIA CIRC CONCR LEN=0040 INSTALLED 1998
0030/0013 005729 FT	BMS EN 26/4011/0030/0000 2 0 26085 0 00 0202+14 B WASHWATER
0030/0000	BMSBG 26/4011/0030/0000 LENGTH(AH 2277 BK 3460)
0020/3196	018 "DIA CIR PLASTIC LEN=0025 INSTALLED UNKN
0020/2200	024 "DIA CIRC CONCR LEN=0035 INSTALLED UNKN
0020/2100	CHALFANT RD (T492)
0020/1947	018 "DIA CIRC CONCR LEN=0030 INSTALLED UNKN
0020/1323	015 "DIA CIRC CONCR LEN=0030 INSTALLED UNKN
0020/0895	024 "DIA CIRC OTHER LEN=0035 INSTALLED UNKN
002269 FT	2 0 26085 0 00 0167+54
0020/0000	LENGTH(AH 3460 BK 2269)
0010/2269	018 "DIA CIRC CONCR LEN=0035 INSTALLED 2002
0010/0930	018 "DIA CIRC CONCR LEN=0028 INSTALLED UNKN
000000 FT NC LA	2 0 26085 0 00 0144+83 TIPPIECANOE RD (SR4028 SEG 0100/0000)
0010/0000	MFC BEGIN = D LENGTH(AH 2269 BK 0000)

EXTRACT DATE: 12/28/2024 ROADWAY MANAGEMENT SYSTEM PAGE NUMBER: 642  
 PRINT DATE: 12/30/2024 SLD COUNTY/SR - ANNUAL PRINT COUNTY: FAYETTE  
 DIR: B TOTAL LEN: 10.416 MI. DIST: 12-1 SR: 4010  
 LEFT MUN: DUNBAR T RIGHT MUN: DUNBAR T

054994 FT



054994 FT  
 INTER-AHD CRAWFORD AV  
 (SR1051 SEG 0110/0685)  
 BUTE RD  
 0190/2195 (SR1051 SEG 0110/0685)  
 015 "DIA CIRC CONCR  
 0190/2061 LEN=0045 INSTALLED UNKN  
 FOR SR 1051 AND 4010  
 0190/2055 (CONN)  
 015 "DIA CIRC METAL  
 0190/1507 LEN=0040 INSTALLED UNKN  
 015 "DIA CIRC METAL  
 0190/0906 LEN=0040 INSTALLED UNKN

EXTRACT DATE: 12/28/2024 ROADWAY MANAGEMENT SYSTEM PAGE NUMBER: 641  
PRINT DATE: 12/30/2024 SLD COUNTY/SR - ANNUAL PRINT COUNTY: FAYETTE

DIR: B TOTAL LEN: 10.416 MI. DIST: 12-1 SR: 4010  
LEFT MUN: DUNBAR T RIGHT MUN: DUNBAR T

052799 FT		052799 FT	2 0 26032 0 01 0275+02
		5 0190/0000	LENGTH(AH 2195 BK 1991)
		0180/1331	018 "DIA CIR PLASTIC
			LEN=0035 INSTALLED UNKN
		0180/1119	015 "DIA CIRC METAL
			LEN=0035 INSTALLED UNKN
		0180/0597	018 "DIA CIRC METAL
			LEN=0035 INSTALLED UNKN
050808 FT		5 050808 FT	2 0 26032 0 01 0255+11
		5 0180/0000	LENGTH(AH 1991 BK 2686)
			015 "DIA CIRC METAL
		0170/2455	LEN=0070 INSTALLED UNKN
			015 "DIA CIRC METAL
		0170/1820	LEN=0040 INSTALLED UNKN
			015 "DIA CIRC METAL
		0170/0715	LEN=0045 INSTALLED UNKN
			018 "DIA CIRC METAL
		0170/0475	LEN=0045 INSTALLED UNKN
			018 "DIA CIRC METAL
		0170/0032	LEN=0050 INSTALLED UNKN
			BARRON RD
			(T656)
2 0 26032 0 01 0228+00 048122 FT		048122 FT	DUNBAR
ELM GROVE RD			FRANKLIN T
(T656)		5 0170/0000	LENGTH(AH 2686 BK 2511)
			018 "DIA CIRC METAL
		0160/2066	LEN=0040 INSTALLED UNKN
		0160/1789	BMSSEN 26/4010/0160/1770
			0 0 00000 0 00 0000+00
			C B BUTE RUN
		0160/1770	BMSBG 26/4010/0160/1770
			018 "DIA CIRC METAL
		0160/1577	LEN=0035 INSTALLED UNKN
			018 "DIA CIRC METAL
		0160/1209	LEN=0040 INSTALLED UNKN
			015 "DIA CIRC METAL
		0160/0697	LEN=0035 INSTALLED UNKN
			015 "DIA CIRC METAL
		0160/0221	LEN=0035 INSTALLED UNKN
			015 "DIA CIRC METAL
		0160/0054	LEN=0035 INSTALLED UNKN
045611 FT		045611 FT	2 0 26032 0 01 0202+37
			018 "DIA CIR PLASTIC
			LEN=0035 INSTALLED UNKN
		5 0160/0000	LENGTH(AH 2511 BK 2150)

EXTRACT DATE: 12/28/2024 ROADWAY MANAGEMENT SYSTEM PAGE NUMBER: 640  
PRINT DATE: 12/30/2024 SLD COUNTY/SR - ANNUAL PRINT COUNTY: FAYETTE

DIR: B TOTAL LEN: 10.416 MI. DIST: 12-1 SR: 4010  
LEFT MUN: FRANKLIN T RIGHT MUN: FRANKLIN T

MEADOW LN  
(TWP)

0150/0250

2 0 26032 0 01 0181+37 043461 FT  
BITNER RD  
(SR1043 SEG 0060/0000) 0150/0000

040770 FT

037933 FT

0150/0791 018 "DIA CIR PLASTIC  
LEN=0045 INSTALLED UNKN

0150/0137 BMS EN 26/4010/0150/0109  
2 0 26032 0 01 0182+58  
BUTE RUN

0150/0109 BMSBG 26/4010/0150/0109  
043461 FT BITNER RD

0150/0000 (SR1043 SEG 0060/0000)  
LENGTH(AH 2150 BK 2691)  
048 "DIA CIRC METAL  
0140/2540 LEN=0055 INSTALLED UNKN

040770 FT 2 0 26032 0 01 0154+41  
STRONG RD  
(SR4013 SEG 0020/0000)  
0140/0000 LENGTH(AH 2691 BK 2837)  
036 "DIA CIRC METAL  
0130/2657 LEN=0035 INSTALLED UNKN

0130/0862 018 "DIA CIRC CONCR  
LEN=0035 INSTALLED UNKN

037933 FT 2 0 26032 0 01 0125+81  
TOWNSHIP RD  
(T578)  
0130/0000 LENGTH(AH 2837 BK 3607)

0126/2957 018 "DIA CIRC CONCR  
LEN=0035 INSTALLED UNKN







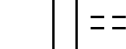





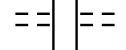




0126/2430 054 "DIA CIRC CONCR  
LEN=0035 INSTALLED UNKN

018 "DIA CIRC METAL

DIR: B TOTAL LEN: 10.416 MI.  
LEFT MUN: FRANKLIN T

DIST: 12-1 SR: 4010  
RIGHT MUN: FRANKLIN T

2 0 26032 0 01 0089+65 034326 FT  
SEESRD  
(T578) 0126/0000

	0126/0830	LEN=0045 INSTALLED UNKN
	0126/0033 034326 FT	018 "DIA CIRC CONCR LEN=0075 INSTALLED UNKN
	S 0126/0000 0124/2961	LENGTH(AH 3607 BK 3095) BMSBN 26/4010/0124/2867 FRANKLIN
	0124/2908	MENALLEN T 2 0 26032 0 00 0087+32 REDSTONE CK.
	0124/2867	BMSBG 26/4010/0124/2867
	0124/2219	018 "DIA CIRC CONCR LEN=0030 INSTALLED UNKN
	0124/2025 NC LA	INDUSTRY RD (T614) UREL HILL RD PITTSBURGH ST (SR0051 SEG 0151/0000)
	0124/1805	
	0124/1689	018 "DIA CIRC CONCR LEN=0100 INSTALLED UNKN
	0124/1343	024 "DIA CIR PLASTIC LEN=0035 INSTALLED UNKN (APRA) SHANE FELTER IND SHANE FELTER INDUSTRIES
	0124/1285	(PRDR)
	0124/0011 031231 FT	018 "DIA CIRC METAL LEN=0300 INSTALLED UNKN 2 0 26032 0 00 0058+70 OLD ROUTE 51 RD (T502)
	S 0124/0000	LENGTH(AH 3095 BK 2680)
	0120/1850	030 "DIA CIRC CONCR LEN=0045 INSTALLED UNKN
	0120/1229	015 "DIA CIRC METAL LEN=0035 INSTALLED 2004 030 "DIA CIR PLASTIC LEN=0030 INSTALLED UNKN WHETSEL LN
	0120/0871	(T504)
	0120/0331	018 "DIA CIR PLASTIC LEN=0035 INSTALLED UNKN



EXTRACT DATE: 12/28/2024 ROADWAY MANAGEMENT SYSTEM PAGE NUMBER: 638  
PRINT DATE: 12/30/2024 SLD COUNTY/SR - ANNUAL PRINT COUNTY: FAYETTE

DIR: B TOTAL LEN: 10.416 MI. DIST: 12-1 SR: 4010  
LEFT MUN: MENALLEN T RIGHT MUN: MENALLEN T

	028551 FT			028551 FT	2 0 26032 0 00 0031+53
VIA ROMA RD				0120/0000	LENGTH(AH 2680 BK 3060)
(PRDR)	0110/3060	==	==		WHETZEL LN
				0110/3060	(T504)
				0110/2800	RUTTER RD
					(T555)
				0110/1808	018 "DIA CIR PLASTIC
					LEN=0035 INSTALLED UNKN
				0110/1665	CANAAN VALLEY LN
PHEASANT RUN DR	0110/1120	==	==		(PRDR)
(PRDR)					
				0110/1114	018 "DIA CIRC METAL
					LEN=0035 INSTALLED UNKN
				0110/0223	018 "DIA CIR PLASTIC
					LEN=0035 INSTALLED UNKN
				0110/0015	018 "DIA CIR PLASTIC
					LEN=0036 INSTALLED 2004
025491 FT				025491 FT	2 0 26032 0 00 0000+00
					BAER RD
					(T719)
				0110/0000	LENGTH(AH 3060 BK 2066)
					LC TO T719 RD
				0100/1945	(CONN)
				0100/1407	018 "DIA CIR PLASTIC
					LEN=0030 INSTALLED UNKN
				0100/0790	018 "DIA CIRC METAL
					LEN=0030 INSTALLED UNKN
023425 FT				023425 FT	2 0 26021 0 00 0236+80
					015 "DIA CIRC CONCR
					LEN=0024 INSTALLED UNKN
				0100/0000	LENGTH(AH 2066 BK 1920)
2 0 26021 0 00 0256+35	021505 FT			021505 FT	
(TBK) KEISTERVILLE RD					
(T416)	0090/0000	==	==	0090/0000	LENGTH(AH 1920 BK 2925)

PLEASANTVIEW SMOCK RD  
(SR4009 SEG 0024/0000) 0082/1555


018580 FT

HATFIELD RD  
(T451)

0070/1670

015850 FT

ANGELO LN



DIST: 12-1 SR: 4010  
RIGHT MUN: MENALLEN T

EXTRACT DATE: 12/28/2024 ROADWAY MANAGEMENT SYSTEM PAGE NUMBER: 635  
PRINT DATE: 12/30/2024 SLD COUNTY/SR - ANNUAL PRINT COUNTY: FAYETTE

DIR: B TOTAL LEN: 10.416 MI. DIST: 12-1 SR: 4010  
LEFT MUN: REDSTONE T RIGHT MUN: REDSTONE T

ROAD NAME	START	END	LEN	DIAMETER	TYPE	STATUS
SNUFF RIDGE RD (T448)	0030/0000	0030/0000	0045		NC SEARIGHTS	INSTALLED UNKN
			0042	24"	CIRC METAL	INSTALLED UNKN
NORTH ST (TWP )	0020/2440	0020/2440	0042			INSTALLED UNKN
HILL ST (T980)	0020/2155	0020/2155	0048	48"	CIRC CONCR	INSTALLED 2004
KACUR LN (TWP )	0020/1600	0020/1600	0053			INSTALLED UNKN
LAURITA HILL RD (TWP )	0020/1180	0020/1180	0060	18"	CIR UNKNOWN	INSTALLED UNKN
			0033	15"	CIRC METAL	INSTALLED UNKN
SHADOW LN (PRDR)	0020/0300	0020/0300	0036	15"	CIRC METAL	INSTALLED UNKN
	002955 FT	002955 FT	0030	30"	CIRC CONCR	INSTALLED UNKN
			0024	24"	CIRC METAL	INSTALLED UNKN
			0034	24"	CIRC METAL	INSTALLED UNKN
COFFMAN ST (TWP )	0010/0960	0010/0960	0045	15"	CIRC METAL	INSTALLED UNKN
			0024	36"	CIR PLASTIC	INSTALLED 2005
CROSS ST (TWP )	0010/0535	0010/0535	0045	15"	CIR PLASTIC	INSTALLED UNKN
TO 4008/0050 SH (CONN)	0010/0090	0010/0090	0045	15"	CIR PLASTIC	INSTALLED UNKN
			0045	15"	CIR PLASTIC	INSTALLED UNKN
2 0 26154 0 00 0000+00 000000 FT			000000 FT			
FILBERT ORIENT RD (SR4008 SEG 0050/2325)	0010/0000	0010/0000	0000			

EXTRACT DATE: 12/28/2024 ROADWAY MANAGEMENT SYSTEM PAGE NUMBER: 634  
 PRINT DATE: 12/30/2024 SLD COUNTY/SR - ANNUAL PRINT COUNTY: FAYETTE  
 DIR: B TOTAL LEN: 1.634 MI. DIST: 12-1 SR: 4009  
 LEFT MUN: MENALLEN T RIGHT MUN: MENALLEN T

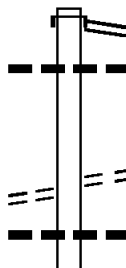
008627 FT

008627 FT  
 INTER-AHD PLEASANT VIEW SMOCK RD  
 (SR4014 SEG 0020/0000)  
 WALTERSBURG RD  
 0050/2663 (SR4014 SEG 0020/0000)  
 018 " DIA CIRC CONCR  
 0050/2621 LEN=0035 INSTALLED UNKN

STEWART LN  
 (PRDR)

0050/1330

HELEN RD  
 (T575)  
 0050/1330 018 " DIA CIRC CONCR  
 0050/1095 LEN=0030 INSTALLED UNKN



EXTRACT DATE: 12/28/2024 ROADWAY MANAGEMENT SYSTEM PAGE NUMBER: 633  
PRINT DATE: 12/30/2024 SLD COUNTY/SR - ANNUAL PRINT COUNTY: FAYETTE

DIR: B TOTAL LEN: 1.634 MI. DIST: 12-1 SR: 4009  
LEFT MUN: MENALLEN T RIGHT MUN: MENALLEN T

005964 FT

005964 FT 2 0 26183 0 00 0021+04  
036"H 24"W CON BOX CUL  
LEN=0045 INSTALLED UNKN  
5 0050/0000 LENGTH(AH 2663 BK 1719)  
018"DIA CIRC CONCR  
0040/1379 LEN=0040 INSTALLED 1998  
018"DIA CIRC METAL  
0040/1081 LEN=0040 INSTALLED UNKN  
012"H 12"W BOX CULVRT\*  
0040/0940 LEN=0030 INSTALLED UNKN  
018"DIA CIRC METAL  
0040/0680 LEN=0030 INSTALLED UNKN  
018"DIA CIRC METAL  
0040/0345 LEN=0030 INSTALLED UNKN  
004245 FT 2 0 26183 0 00 0000+20  
018"DIA CIRC METAL  
LEN=0030 INSTALLED UNKN  
5 0040/0000 LENGTH(AH 1719 BK 1264)

004245 FT

002981 FT

002981 FT 1 1 00741 0 00 0044+16  
018"DIA CIR PLASTIC  
LEN=0055 INSTALLED 1998  
(TBK 4012) KEISTERVILLE  
(TWP)  
5 0030/0000 LENGTH(AH 1264 BK 2981)  
018"DIA CIRC METAL  
0024/2689 LEN=0030 INSTALLED UNKN  
018"DIA CIRC METAL  
0024/2411 LEN=0035 INSTALLED UNKN

PENNDOT STOCKPILE #22  
(GOVT)

0024/1945

0 0 00000 0 00 0000+00 000000 FT  
PLEASANT VIEW SMOCK RD  
(SR4010 SEG 0082/1555) 0024/0000

0024/1185 018"DIA CIRC METAL  
LEN=0035 INSTALLED UNKN  
NC PLEASANTVIEW SMOCK RD  
000000 FT UPPER MIDDLETOWN RD  
(SR4010 SEG 0082/1555)  
5 0024/0000 LENGTH(AH 2981 BK 0000)

EXTRACT DATE: 12/28/2024 ROADWAY MANAGEMENT SYSTEM PAGE NUMBER: 632  
PRINT DATE: 12/30/2024 SLD COUNTY/SR - ANNUAL PRINT COUNTY: FAYETTE

DIR: B TOTAL LEN: 2.484 MI. DIST: 12-1 SR: 4008  
LEFT MUN: REDSTONE T RIGHT MUN: REDSTONE T

013116 FT  
NEW SALEM RD  
(SR4006 SEG 0060/1505) 0050/3086  
  
FAIRBANK HERBERT RD  
(SR4010 SEG 0010/0000) 0050/2325  
FROM 4010/0010 SH 0050/2235  
(CONN)  
  
BELL ST  
(TWP ) 0050/1975



013116 FT  
INTER-AHD SEATONTOWN RD  
(T378)  
NEW SALEM RD  
0050/3086 (SR4006 SEG 0060/1505)  
0050/2638 BMS EN 26/4008/0050/2555  
2 0 26033 0 00 0005+52  
DUNLAP CREEK  
0050/2555 BMSBG 26/4008/0050/2555  
PALA AV  
0050/2440 (T611)  
018 "DIA CIR PLASTIC  
0050/2341 LEN=0020 INSTALLED 2004  
0050/2325 MFC BEGIN = D  
  
018 "DIA CIRC METAL  
0050/2070 LEN=0030 INSTALLED 2004

EXTRACT DATE: 12/28/2024 ROADWAY MANAGEMENT SYSTEM PAGE NUMBER: 631  
PRINT DATE: 12/30/2024 SLD COUNTY/SR - ANNUAL PRINT COUNTY: FAYETTE

DIR: B TOTAL LEN: 2.484 MI. DIST: 12-1 SR: 4008  
LEFT MUN: REDSTONE T RIGHT MUN: REDSTONE T

CLIFTON AV  
(T603)

0050/1640

OAK ST  
(T610)

0050/0660

PINE ST  
(T608)

010030 FT  
0050/0000

RODERICK RD  
(T551)

0040/1100

BUNKER HILL RD  
(T390)

007161 FT  
0040/0000

HARVILLA RD

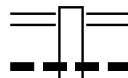
0050/1854	024 "DIA	CIR PLASTIC
0050/1715	LEN=0035	INSTALLED 2004
	015 "DIA	CIRC CONCR
	LEN=0030	INSTALLED 2004
0050/0960	PALA AV	
0050/0806	(TWP )	
0050/0660	012 "DIA	CIRC CONCR
0050/0647	LEN=0030	INSTALLED 2004
	BRIDGE ST	
	(T611)	
	015 "DIA	CIRC METAL
	LEN=0001	INSTALLED 2004
010030 FT	2 0 26033	0 00 0030+95
0050/0000	VILLAGE: FAIRBANKS	
0040/2854	LENGTH(AH 3086 BK 2869)	
0040/2627	024 "DIA	CIRC METAL
0040/2227	LEN=0100	INSTALLED 2004
	018 "DIA	CIRC METAL
	LEN=0040	INSTALLED 2004
	015 "DIA	CIRC CONCR
	LEN=0060	INSTALLED 2004
	B DUNLAP CK.	
0040/1813	STRUCTURE LENGTH 27 FT	
	BMSID 26/4008/0040/1813	
0040/1104	018 "DIA	CIRC METAL
	LEN=0100	INSTALLED 2004
0040/0781	015 "DIA	CIRC METAL
0040/0342	LEN=0050	INSTALLED 2004
007161 FT	012 "DIA	CIRC METAL
	LEN=0038	INSTALLED 2004
	2 0 26033	0 00 0059+75
	018 "DIA	CIRC CONCR
	LEN=0001	INSTALLED 2004
0040/0000	LENGTH(AH 2869 BK 2597)	
0030/2174	018 "DIA	CIRC CONCR
0030/1936	LEN=0050	INSTALLED 2004
0030/1911	024 "DIA	CIRC CONCR
	LEN=0030	INSTALLED 2004
	024 "DIA	CIRC CONCR
	LEN=0032	INSTALLED 2004
	RETAINING WALL END	
0030/1828	BMSID 26/4008/0030/0970	



DIST: 12-1 SR: 4008  
RIGHT MUN: REDSTONE T

EXTRACT DATE: 12/28/2024 ROADWAY MANAGEMENT SYSTEM PAGE NUMBER: 629  
PRINT DATE: 12/30/2024 SLD COUNTY/SR - ANNUAL PRINT COUNTY: FAYETTE  
DIR: B TOTAL LEN: 2.458 MI. DIST: 12-1 SR: 4007  
LEFT MUN: REDSTONE T RIGHT MUN: REDSTONE T

012977 FT



012977 FT GRINDSTONE RD  
0060/0892 (SR4028 SEG 0090/0000)  
016 " DIA CIRC METAL  
0060/0748 LEN=0040 INSTALLED UNKN

DIR: B TOTAL LEN: 2.458 MI. DIST: 12-1 SR: 4007  
LEFT MUN: REDSTONE T RIGHT MUN: REDSTONE T

EXTRACT DATE: 12/28/2024 ROADWAY MANAGEMENT SYSTEM PAGE NUMBER: 627  
PRINT DATE: 12/30/2024 SLD COUNTY/SR - ANNUAL PRINT COUNTY: FAYETTE

DIR: B TOTAL LEN: 2.458 MI. DIST: 12-1 SR: 4007  
LEFT MUN: REDSTONE T RIGHT MUN: REDSTONE T

2 0 26085 0 00 0069+77 006986 FT  
FORDS HILL RD  
(SR4026 SEG 0040/0845) 0040/0000

2 0 26085 0 00 0048+21 004830 FT  
CENTER GAS RD  
(T444) 0030/0000

002230 FT

000000 FT

ROYAL RD  
(SR4016 SEG 0050/0000) 0010/0000

0040/1069	LEN=0030	INSTALLED	2000
024 "DIA	CIRC	OTHER	
0040/0748	LEN=0050	INSTALLED	UNKN
036 "DIA	CIRC	METAL	
0040/0317	LEN=0050	INSTALLED	UNKN
006986 FT	ROWES RUN	SMOCK RD	
(SR4026 SEG 0040/0845)			
5 0040/0000	LENGTH(AH 2753 BK 2156)		
018 "DIA	CIRC	OTHER	
0030/2135	LEN=0040	INSTALLED	2000
018 "DIA	CIR	PLASTIC	
0030/1996	LEN=0040	INSTALLED	UNKN
018 "DIA	CIR	PLASTIC	
0030/1555	LEN=0025	INSTALLED	2001
	054 "DIA	CIRC	METAL
0030/0256	LEN=0035	INSTALLED	UNKN
004830 FT			
5 0030/0000	LENGTH(AH 2156 BK 2600)		
018 "DIA	CIR	PLASTIC	
0020/2038	LEN=0040	INSTALLED	2000
	018 "DIA	CIR	PLASTIC
0020/1109	LEN=0035	INSTALLED	UNKN
	2 0 26085 0 00 0022+25		
002230 FT	024 "DIA	CIRC	METAL
	LEN=0040	INSTALLED	UNKN
5 0020/0000	LENGTH(AH 2600 BK 2230)		
	054 "DIA	CIRC	METAL
0010/1323	LEN=0030	INSTALLED	UNKN
REDSTONE			
0010/0749	MENALLEN T		
018 "DIA	CIR	PLASTIC	
0010/0665	LEN=0030	INSTALLED	UNKN
036 "H 42 "W	CON	BOX	CUL
0010/0193	LEN=0040	INSTALLED	UNKN
000000 FT	2 0 26085 0 00 0000+00		
	ROYAL RD		
	(SR4016 SEG 0050/0000)		
NC ROWES RUN RD			
MFC BEGIN = D			
5 0010/0000	LENGTH(AH 2230 BK 0000)		

EXTRACT DATE: 12/28/2024 ROADWAY MANAGEMENT SYSTEM PAGE NUMBER: 626  
PRINT DATE: 12/30/2024 SLD COUNTY/SR - ANNUAL PRINT COUNTY: FAYETTE

DIR: B TOTAL LEN: 9.211 MI. DIST: 12-1 SR: 4006  
LEFT MUN: SOUTH UNION T RIGHT MUN: SOUTH UNION T

MAIN ST (SR0040 SEG 0261/1259) (SR0040 SEG 0260/1268)	048628 FT		048634 FT	MAIN ST (SR0040 SEG 0260/1268) (SR0040 SEG 0261/1259)
	0181/2000	==	0180/2006	018 "DIA CIR PLASTIC
018 "DIA CIR UNKNOWN LEN=0010 INSTALLED UNKN FROM 0040/0260 SH (CONN)	0181/1930	==	0180/1940	LEN=0122 INSTALLED UNKN
	0181/1900	==	0180/1930	018 "DIA CIRC CONCR LEN=0030 INSTALLED 2007
OLD NEW SALEM RD (T912) UNIONTOWN MALL DR (PRDR)		==		LC FROM MALL DR (TWP) OLD NEW SALEM RD (T912) UNIONTOWN MALL DR (PRDR)
	0181/0525	==	0180/0595	
018 "DIA CIR UNKNOWN LEN=0010 INSTALLED UNKN 018 "DIA CIR UNKNOWN LEN=0015 INSTALLED UNKN 0 0 00000 0 00 0000+00 046628 FT POPLAR LN (TWP) LENGTH(AH 2000 BK 1620)	0181/0200	==	0180/0510	LC TO MALL DR (CONN)
	0181/0095	==	0180/0450	
	046628 FT			
	0181/0000	==	0180/0000	1 0 00112 0 01 0617+87 018 "DIA CIR UNKNOWN LEN=0700 INSTALLED UNKN LENGTH(AH 2006 BK 1620)
		==	0170/1537	018 "DIA CIRC CONCR LEN=0045 INSTALLED 2007
		==	0170/1178	018 "DIA CIR UNKNOWN LEN=0700 INSTALLED UNKN
		==	0170/1151	018 "DIA CIRC CONCR LEN=0045 INSTALLED 2007
MATTHEW DR				MATTHEW DR

EXTRACT DATE: 12/28/2024 ROADWAY MANAGEMENT SYSTEM PAGE NUMBER: 625  
PRINT DATE: 12/30/2024 SLD COUNTY/SR - ANNUAL PRINT COUNTY: FAYETTE

DIR: B TOTAL LEN: 9.211 MI. DIST: 12-1 SR: 4006  
LEFT MUN: SOUTH UNION T RIGHT MUN: SOUTH UNION T

(T911)

018 "DIA CIR UNKNOWN 0171/0845  
LEN=0410 INSTALLED UNKN 0171/0769

0 0 00000 0 00 0000+00 045008 FT  
MFC BEGIN = D  
LENGTH(AH 1620 BK 3020) 0171/0000

CARNICELLI BL  
(TWP )

0160/1240

041988 FT

INDEPENDENCE ST  
(TWP )

0150/0840

== == == ==

== == == ==

== == == ==

== == == ==

== == == ==

== == == ==

== == == ==

== == == ==

== == == ==

== == == ==

== == == ==

== == == ==

== == == ==

== == == ==

== == == ==

== == == ==

== == == ==

== == == ==

== == == ==

== == == ==

== == == ==

== == == ==

== == == ==

== == == ==

== == == ==

0170/0845

0170/0737

0170/0680

0170/0620

045008 FT

0170/0000

0160/2666

0160/2264

0160/1872

0160/1060

0160/0516

0160/0259

0160/0180

0160/0037

041988 FT

0160/0000

0150/3133

0150/2734

0150/2277

0150/1768

0150/1411

0150/1077

(T911)

015 "DIA CIRC CONCR  
LEN=0030 INSTALLED 2007  
018 "DIA CIRC CONCR  
LEN=0045 INSTALLED UNKN  
018 "DIA CIR UNKNOWN  
LEN=0045 INSTALLED UNKN

1 0 00112 0 01 0601+46  
MFC BEGIN = D  
LENGTH(AH 1620 BK 3020)  
018 "DIA CIRC CONCR  
LEN=0045 INSTALLED 2007  
018 "DIA CIRC CONCR  
LEN=0045 INSTALLED 2007  
018 "DIA CIRC CONCR  
LEN=0045 INSTALLED 2007

018 "DIA CIRC CONCR  
LEN=0045 INSTALLED 2007  
018 "DIA CIRC METAL  
LEN=0045 INSTALLED 2007  
018 "DIA CIRC CONCR  
LEN=0045 INSTALLED 2007  
DUCK HOLLOW RD

(T584)  
BMSEN 26/4006/0160/0000  
1 0 00112 0 01 0570+88  
JENNINGS RUN  
BMSBG 26/4006/0160/0000  
LENGTH(AH 3020 BK 3162)  
SOUTH UNION

MENALLEN T  
018 "DIA CIRC CONCR  
LEN=0045 INSTALLED 2007  
018 "DIA CIRC CONCR  
LEN=0045 INSTALLED 2007  
018 "DIA CIRC CONCR  
LEN=0045 INSTALLED 2007  
018 "DIA CIRC CONCR  
LEN=0045 INSTALLED 2007  
024 "DIA CIRC CONCR  
LEN=0015 INSTALLED 2007

EXTRACT DATE: 12/28/2024 ROADWAY MANAGEMENT SYSTEM PAGE NUMBER: 624  
PRINT DATE: 12/30/2024 SLD COUNTY/SR - ANNUAL PRINT COUNTY: FAYETTE

DIR: B TOTAL LEN: 9.211 MI. DIST: 12-1 SR: 4006  
LEFT MUN: MENALLEN T RIGHT MUN: MENALLEN T

1 0 00112 0 01 0539+83 038826 FT  
CONCORDE ST  
(TWP ) 0150/0000

1 0 00112 0 01 0516+19 036492 FT  
KAIDER RD  
(T526) 0140/0000

STONEY POINT RD  
(T612) 0130/0565

033036 FT

0150/0820	018 "DIA CIRC METAL LEN=0040 INSTALLED 2007
0150/0161 038826 FT	018 "DIA CIRC METAL LEN=0040 INSTALLED 2007
5 0150/0000	LENGTH(AH 3162 BK 2334) 018 "DIA CIRC METAL
0140/2292	LEN=0045 INSTALLED 2007
0140/1945	018 "DIA CIRC CONCR LEN=0045 INSTALLED 2007
0140/0803	018 "DIA CIRC METAL LEN=0040 INSTALLED 2007
0140/0651	018 "DIA CIRC CONCR LEN=0045 INSTALLED 2007
036492 FT	
5 0140/0000	LENGTH(AH 2334 BK 3456) 018 "DIA CIRC CONCR
0130/3455	LEN=0045 INSTALLED 2007
0130/2934	024 "DIA CIRC METAL LEN=0045 INSTALLED 2007
0130/2698	018 "DIA CIRC CONCR LEN=0045 INSTALLED 2007
0130/2470	018 "DIA CIRC CONCR LEN=0045 INSTALLED 2007
0130/2120	036 "DIA CIRC CONCR LEN=0040 INSTALLED 2007
0130/1675	018 "DIA CIRC CONCR LEN=0040 INSTALLED 2007
0130/0576	024 "DIA CIRC CONCR LEN=0040 INSTALLED 2007
0130/0535 033036 FT	DENNEY RD (T478)
5 0130/0000	1 0 00112 0 01 0481+82 LENGTH(AH 3456 BK 3376)
0120/3205	060 "DIA CIR PLASTIC LEN=0045 INSTALLED 2007
0120/2560	036 "DIA CIRC METAL LEN=0035 INSTALLED 2007
	018 "DIA CIRC CONCR

EXTRACT DATE: 12/28/2024 ROADWAY MANAGEMENT SYSTEM PAGE NUMBER: 623  
PRINT DATE: 12/30/2024 SLD COUNTY/SR - ANNUAL PRINT COUNTY: FAYETTE

DIR: B TOTAL LEN: 9.211 MI. DIST: 12-1 SR: 4006  
LEFT MUN: MENALLEN T RIGHT MUN: MENALLEN T

RUBY DR  
(TWP )

0120/1415

KRULOCK RD  
(T482)

0120/0260  
029660 FT

1 0 00112 0 01 0395+08 024385 FT  
SCOTT RD  
(T480)

0100/0000

0120/2280 LEN=0035 INSTALLED 2007  
0120/1323 015 "DIA CIRC CONCR  
LEN=0040 INSTALLED 2007  
0120/1020 015 "DIA CIRC CONCR  
LEN=0040 INSTALLED 2007  
0120/0773 015 "DIA CIRC CONCR  
LEN=0035 INSTALLED 2007  
0120/0472 024 "DIA CIRC CONCR  
LEN=0055 INSTALLED 2007  
029660 FT 1 0 00112 0 01 0447+83  
DUNLAP CREEK  
STRUCTURE LENGTH 15 FT  
BMSID 26/4006/0120/0000  
5 0120/0000 LENGTH(AH 3376 BK 3205)  
0110/2533 016 "DIA CIRC CONCR  
LEN=0035 INSTALLED 2007  
0110/2038 024 "DIA CIRC CONCR  
LEN=0045 INSTALLED 2007  
0110/1000 036 "DIA CIRC CONCR  
LEN=0045 INSTALLED 2007  
0110/0554 018 "DIA CIRC CONCR  
LEN=0040 INSTALLED 2007  
026455 FT 1 0 00112 0 01 0416+04  
018 "DIA CIRC CONCR  
LEN=0030 INSTALLED 2007  
5 0110/0000 LENGTH(AH 3205 BK 2070)  
0100/1725 024 "DIA CIR PLASTIC  
LEN=0035 INSTALLED 2007  
0100/1560 018 "DIA CIRC CONCR  
LEN=0035 INSTALLED 2007  
0100/1320 024 "DIA CIRC METAL  
LEN=0035 INSTALLED 2007  
0100/0207 BMS EN 26/4006/0100/0197  
1 0 00112 0 01 0397+07  
TRIB TO DUNLAP CREEK  
0100/0197 BMSBG 26/4006/0100/0197  
024385 FT  
5 0100/0000 LENGTH(AH 2070 BK 2735)



EXTRACT DATE: 12/28/2024 ROADWAY MANAGEMENT SYSTEM PAGE NUMBER: 622  
PRINT DATE: 12/30/2024 SLD COUNTY/SR - ANNUAL PRINT COUNTY: FAYETTE

DIR: B TOTAL LEN: 9.211 MI. DIST: 12-1 SR: 4006  
LEFT MUN: MENALLEN T RIGHT MUN: MENALLEN T

		0090/1492	018 "DIA CIRC PLASTIC LEN=0030 INSTALLED 2007
		0090/1020	024 "DIA CIRC CONCR LEN=0030 INSTALLED 2007
		0090/1006	024 "DIA CIRC METAL LEN=0030 INSTALLED 2003
SALEM AV (T918)	0090/0795	==	
		0090/0566	018 "DIA CIRC CONCR LEN=0050 INSTALLED 2007
ANTRAM ST (T916)	0090/0360 021650 FT	==	
		021650 FT	1 0 00112 0 01 0367+88 MILL ST (SR3023 SEG 0070/0000)
MARY ST (TWP )	0080/2370	==	5 0090/0000 LENGTH(AH 2735 BK 2593)
		0080/2275	GRANT ST (T533)
		0080/2179	015 "DIA CIRC CONCR LEN=0030 INSTALLED 2007
		0080/1971	018 "DIA CIRC PLASTIC LEN=0030 INSTALLED 2007
		0080/1660	036 "DIA CIRC CONCR LEN=0035 INSTALLED 2007
BUFFINGTON RD (T453)	0080/1220	==	
		0080/0417	018 "DIA CIRC METAL LEN=0040 INSTALLED 2007
ONE WAY RD (TWP )	0080/0405	==	
	019057 FT	==	0080/0145 019057 FT
		0080/0145	TEX LN (TWP )
		019057 FT	1 0 00112 0 01 0343+94 VILLAGE: NEW SALEM
		0080/0000	048 "DIA CIRC METAL LEN=0045 INSTALLED 2007
BALLFIELD RD (T720)	0070/1890	==	5 0080/0000 LENGTH(AH 2593 BK 1934)
		0070/1224	018 "DIA CIRC CONCR LEN=0045 INSTALLED 2007
CARR AV (T914)	0070/0810	==	
			015 "DIA CIRC METAL

EXTRACT DATE: 12/28/2024 ROADWAY MANAGEMENT SYSTEM PAGE NUMBER: 621  
PRINT DATE: 12/30/2024 SLD COUNTY/SR - ANNUAL PRINT COUNTY: FAYETTE

DIR: B TOTAL LEN: 9.211 MI. DIST: 12-1 SR: 4006  
LEFT MUN: MENALLEN T RIGHT MUN: MENALLEN T

WAYNE ST  
(T452)

017123 FT  
0070/0000

PINE LN  
(TWP )

0060/1945

FILBERT ORIENT RD  
(SR4008 SEG 0050/3086) 0060/1505

014288 FT

TOWNSHIP AL  
(T614)  
BRIDGE ST  
(T613)

0050/1835  
0050/1605

THIRD ST  
(T614)

0050/1090

0070/0786	LEN=0070	INSTALLED	2007
018 "DIA	CIRC	CONCR	
0070/0417	LEN=0035	INSTALLED	2007
024 "DIA	CIRC	CONCR	
0070/0325	LEN=0035	INSTALLED	2007
017123 FT	1 0 00112	0 01 0324	+19
VILLAGE:	BUFFINGTON		
0070/0000	LENGTH(AH	1934 BK 2835)	
024 "DIA	CIR	PLASTIC	
0060/2305	LEN=0040	INSTALLED	2007
018 "DIA	CIRC	CONCR	
0060/2031	LEN=0045	INSTALLED	2007
024 "DIA	CIRC	CONCR	
0060/1965	LEN=0045	INSTALLED	2007
0060/1645	BMS	SEN 26/4006/0060/1564	
0060/1602	MENALLEN	REDSTONE T	
1 0 00112	0 00 0310	+41	
DUNLAP CREEK			
0060/1564	BMSBG 26/4006/0060/1564		
0060/1505	SEATONTOWN RD		
(T378)			
018 "DIA	CIRC	CONCR	
0060/1400	LEN=0045	INSTALLED	2007
024 "DIA	CIRC	CONCR	
0060/1136	LEN=0045	INSTALLED	2007
015 "DIA	CIRC	CONCR	
0060/0964	LEN=0040	INSTALLED	2007
018 "DIA	CIRC	CONCR	
0060/0370	LEN=0045	INSTALLED	2007
014288 FT	1 0 00112	0 00 0294	+75
VILLAGE:	FAIRBANKS		
036 "DIA	CIRC	CONCR	
0060/0000	LEN=0030	INSTALLED	2007
LENGTH(AH	2835 BK 2894)		
015 "DIA	CIRC	CONCR	
0050/2523	LEN=0030	INSTALLED	2007
018 "DIA	CIRC	CONCR	
0050/2229	LEN=0040	INSTALLED	2007
0050/1530	FIFTH ST		
(T612)			
018 "DIA	CIRC	CONCR	
0050/1090	LEN=0055	INSTALLED	2007
B DUNLAP	CK.		

EXTRACT DATE: 12/28/2024 ROADWAY MANAGEMENT SYSTEM PAGE NUMBER: 620  
PRINT DATE: 12/30/2024 SLD COUNTY/SR - ANNUAL PRINT COUNTY: FAYETTE

DIR: B TOTAL LEN: 9.211 MI. DIST: 12-1 SR: 4006  
LEFT MUN: REDSTONE T RIGHT MUN: REDSTONE T

1 0 00112 0 00 0265+26 011394 FT  
FILBERT HEIGHTS RD  
(T781)  
LC TO T781 RD  
(CONN)

1 0 00112 0 00 0229+95 007805 FT  
FILBERT HEIGHTS RD  
(T781)

FIRST ST  
(T702)

	STRUCTURE	LENGTH	16 FT
>-----<	0050/0912	BMSID 26/4006/0050/0912	
-----	0050/0660	018 " DIA CIRC CONCR	
-----	0050/0090	LEN=0045 INSTALLED 2007	
-----	011394 FT	018 " DIA CIRC CONCR	
=====	5 0050/0000	LEN=0050 INSTALLED 2007	
=====		LENGTH(AH 2894 BK 3589)	
=====	0040/3005	AIR SHAFT RD	
-----	0040/2775	(T612)	
-----	0040/2044	018 " DIA CIRC METAL	
=====		LEN=0060 INSTALLED 2007	
-----		018 " DIA CIRC METAL	
=====		LEN=0065 INSTALLED 2007	
=====	0040/1090	LINCOLN FARM RD	
-----	0040/0725	(PRDR)	
-----	0040/0428	018 " DIA CIRC METAL	
-----	0040/0055	LEN=0045 INSTALLED 2007	
=====	5 0040/0000	LEN=0050 INSTALLED 2007	
-----	0030/2575	LENGTH(AH 3589 BK 2812)	
-----	0030/2203	018 " DIA CIRC CONCR	
=====		LEN=0045 INSTALLED 2007	
-----	0030/2003	018 " DIA CIRC CONCR	
-----	0030/1792	LEN=0045 INSTALLED 2007	
-----	0030/1510	LEN=0040 INSTALLED 2007	
=====	0030/1260	024 " H 72 " W CON BOX CUL	
>-----<	0030/0327	LEN=0050 INSTALLED 2007	
-----	0030/0298	MAIN ST	
		(T752)	
		BMSID 26/4006/0030/0288	
		REDSTONE	
		LUZERNE T	

EXTRACT DATE: 12/28/2024 ROADWAY MANAGEMENT SYSTEM PAGE NUMBER: 619  
PRINT DATE: 12/30/2024 SLD COUNTY/SR - ANNUAL PRINT COUNTY: FAYETTE

DIR: B TOTAL LEN: 9.211 MI. DIST: 12-1 SR: 4006  
LEFT MUN: REDSTONE T RIGHT MUN: REDSTONE T

FOR SR 0166 AND 4006  
(CONN)

0030/0230

004993 FT

REPUBLIC RD  
(SR0166 SEG 0380/0000) 0030/0000

DUNLEVY LN  
(PRDR) 0020/0985  
ROBAUGH LN  
(PRDR) 0020/0820

1 0 00112 0 00 0171+07 001894 FT  
JOHNSON LN  
(T650) 0020/0000

1 0 00112 0 00 0152+07 000000 FT  
THOMPSON RD  
(T326) 0010/0000

1 0 00112 0 00 0204+64  
LILLY RUN  
0030/0288 BMSBG 26/4006/0030/0288

0030/0132 018 "DIA CIRC METAL  
004993 FT LEN=0030 INSTALLED 2007  
1 0 00112 0 00 0201+87  
VILLAGE: TOWER HILL #1  
NC NEW SALEM RD

5 0030/0000 (SR0166 SEG 0380/0000)  
LENGTH(AH 2812 BK 3099)  
0020/2621 018 "DIA CIRC METAL  
LEN=0100 INSTALLED 2007  
0020/2248 018 "DIA CIRC METAL  
LEN=0045 INSTALLED 2007  
0020/2012 018 "DIA CIRC METAL  
LEN=0045 INSTALLED 2007  
0020/1820 SEBESKY LN  
(TWP)

0020/1206 018 "DIA CIRC METAL  
LEN=0040 INSTALLED 2007  
0020/1021 018 "DIA CIRC CONCR  
LEN=0040 INSTALLED 2007

0020/0655 KOLEK LN  
(T650)  
001894 FT

5 0020/0000 LENGTH(AH 3099 BK 1894)  
0010/1872 018 "DIA CIRC METAL  
LEN=0030 INSTALLED 2007

0010/0813 018 "DIA CIRC CONCR  
LEN=0040 INSTALLED 2007

NC KEENEY ROW RD  
KNOX RD  
(T377)  
INTER-BK MILLSBORO RD  
000000 FT (T303)

5 0010/0000 MFC BEGIN = D  
LENGTH(AH 1894 BK 0000)

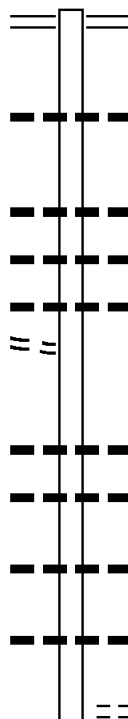
EXTRACT DATE: 12/28/2024 ROADWAY MANAGEMENT SYSTEM PAGE NUMBER: 618  
PRINT DATE: 12/30/2024 SLD COUNTY/SR - ANNUAL PRINT COUNTY: FAYETTE

DIR: B TOTAL LEN: 4.373 MI. DIST: 12-1 SR: 4005  
LEFT MUN: JEFFERSON T RIGHT MUN: JEFFERSON T

WARFEL RD  
(T691)

023088 FT

0090/0050  
020387 FT



023088 FT CENTRAL SCHOOL RD  
0090/2701 (SR4036 SEG 0100/0000)

0090/1800 018 "DIA CIRC CONCR  
LEN=0050 INSTALLED 2002

0090/0843 015 "DIA CIRC CONCR  
LEN=0050 INSTALLED UNKN

0090/0600 015 "DIA CIRC CONCR  
LEN=0050 INSTALLED UNKN

0090/0110 015 "DIA CIRC CONCR  
LEN=0050 INSTALLED UNKN

020387 FT 2 0 26017 0 00 0203+84  
0090/0000 LENGTH(AH 2701 BK 2862)

0080/2497 015 "DIA CIRC CONCR  
LEN=0040 INSTALLED UNKN

0080/2461 012"H 12"W CON BOX CUL  
LEN=0035 INSTALLED UNKN

0080/1570 015"H 10"W CON BOX CUL  
LEN=0045 INSTALLED UNKN

0080/0822 012 "DIA CIRC METAL  
LEN=0035 INSTALLED UNKN

0080/0065 GASKILL RD  
(T694)

EXTRACT DATE: 12/28/2024 ROADWAY MANAGEMENT SYSTEM PAGE NUMBER: 617  
PRINT DATE: 12/30/2024 SLD COUNTY/SR - ANNUAL PRINT COUNTY: FAYETTE

DIR: B TOTAL LEN: 4.373 MI. DIST: 12-1 SR: 4005  
LEFT MUN: JEFFERSON T RIGHT MUN: JEFFERSON T

017525 FT

017525 FT 2 0 26017 0 00 0175+85  
BL REDSTONE  
STRUCTURE LENGTH 14 FT  
BMSID 26/4005/0080/0000  
LENGTH(AH 2862 BK 2762)

5 0080/0000

015 "DIA CIRC CONCR  
LEN=0045 INSTALLED UNKN  
018 "DIA CIRC CONCR  
LEN=0040 INSTALLED UNKN  
024 "H 00 "W MULT CONCR  
LEN=0035 INSTALLED UNKN  
015 "DIA CIRC CONCR  
LEN=0040 INSTALLED UNKN

015 "DIA CIRC CONCR  
LEN=0034 INSTALLED 1998  
015 "DIA CIRC CONCR  
LEN=0034 INSTALLED 1998  
014763 FT 2 0 26017 0 00 0145+36  
PIG LN  
(T689)

5 0070/0000

018 "DIA CIRC CONCR  
LEN=0035 INSTALLED UNKN  
015 "DIA CIRC CONCR  
LEN=0035 INSTALLED 1998

014763 FT

0060/1660

012827 FT

5 0060/0000 LENGTH(AH 1936 BK 3567)  
036 "DIA CIRC CONCR  
LEN=0035 INSTALLED UNKN  
018 "DIA CIRC CONCR  
LEN=0030 INSTALLED UNKN  
018 "DIA CIRC CONCR  
LEN=0035 INSTALLED UNKN  
015 "DIA CIRC CONCR  
LEN=0040 INSTALLED UNKN  
015 "DIA CIRC CONCR  
LEN=0035 INSTALLED UNKN  
018 "DIA CIRC CONCR  
LEN=0030 INSTALLED UNKN  
015 "DIA CIRC CONCR  
LEN=0040 INSTALLED UNKN  
018 "DIA CIRC CONCR  
LEN=0030 INSTALLED UNKN

HETHERINGTON RD  
(T689)

2 0 26017 0 00 0128+92 012827 FT  
MT VERNON RD  
(T424) 0060/0000

EXTRACT DATE: 12/28/2024 ROADWAY MANAGEMENT SYSTEM PAGE NUMBER: 616  
PRINT DATE: 12/30/2024 SLD COUNTY/SR - ANNUAL PRINT COUNTY: FAYETTE

DIR: B TOTAL LEN: 4.373 MI. DIST: 12-1 SR: 4005  
LEFT MUN: JEFFERSON T RIGHT MUN: JEFFERSON T

BRAZNELL HILL RD  
(T663)

0050/1040

009260 FT

006870 FT

004121 FT

--	--	0050/1522	015 "DIA CIRC CONCR
--	--		LEN=0040 INSTALLED UNKN
--	--	0050/1048	018 "DIA CIR PLASTIC
--	--		LEN=0036 INSTALLED 1998
--	--	0050/1012	036 "DIA CIRC CONCR
--	--		LEN=0060 INSTALLED UNKN
		009260 FT	2 0 26017 0 00 0092+98
			JESS KING RD
			(T438)
	==	0050/0000	LENGTH(AH 3567 BK 2390)
--	--	0040/2370	024 "DIA CIRC CONCR
--	--		LEN=0035 INSTALLED UNKN
--	--	0040/1981	015 "DIA CIRC CONCR
--	--		LEN=0035 INSTALLED UNKN
--	--	0040/1792	036 "DIA CIRC CONCR
--	--		LEN=0040 INSTALLED UNKN
--	--	0040/1471	018 "DIA CIRC CONCR
--	--		LEN=0030 INSTALLED UNKN
--	--	0040/0963	024 "DIA CIRC CONCR
--	--		LEN=0030 INSTALLED UNKN
--	--	0040/0229	018 "DIA CIRC CONCR
--	--		LEN=0035 INSTALLED UNKN
		006870 FT	2 0 26017 0 00 0068+63
			NC GRINDSTONE RD
			MURPHY RD
			(T665)
	==	0040/0000	LENGTH(AH 2390 BK 2749)
--	--	0030/2725	018 "DIA CIRC CONCR
--	--		LEN=0040 INSTALLED UNKN
--	--	0030/2581	018 "DIA CIRC CONCR
--	--		LEN=0040 INSTALLED UNKN
--	--	0030/1919	012 "DIA CIRC CONCR
--	--		LEN=0030 INSTALLED UNKN
--	--	0030/1485	018 "DIA CIRC CONCR
--	--		LEN=0040 INSTALLED UNKN
--	--	0030/0855	018 "DIA CIRC CONCR
--	--		LEN=0040 INSTALLED 2002
			WEBSTER LN
			(PRDR)
	==	0030/0465	(T426)
		004121 FT	2 0 26017 0 00 0041+04
			THIRD ST
			(T426)
	==	0030/0000	LENGTH(AH 2749 BK 1934)

EXTRACT DATE: 12/28/2024 ROADWAY MANAGEMENT SYSTEM PAGE NUMBER: 615  
PRINT DATE: 12/30/2024 SLD COUNTY/SR - ANNUAL PRINT COUNTY: FAYETTE

DIR: B TOTAL LEN: 4.373 MI. DIST: 12-1 SR: 4005  
LEFT MUN: JEFFERSON T RIGHT MUN: JEFFERSON T

		==	==	0020/1800	TOWNSHIP AL
					(TWP )
		==	==	0020/1665	SECOND ST
					(T428)
		==	==	0020/1535	TOWNSHIP AL
					(TWP )
		==	==	0020/1400	FIRST ST
					(T430)
				012 " DIA	CIRC METAL
		---	---	0020/1184	LEN=0050 INSTALLED UNKN
MADISON ST		==	==		
(T421)	0020/1155				
SCHOOL HOUSE RD					
(TWP )	0020/0955	==	==		
		---	---	0020/0860	012 " DIA CIRC CONCR
					LEN=0050 INSTALLED UNKN
		---	---	0020/0607	018 " DIA CIRC CONCR
					LEN=0050 INSTALLED UNKN
COTTAGE AV		==	==		
(T421)	0020/0505				
	002187 FT	---	---	0020/0174	018 " DIA CIRC CONCR
					LEN=0040 INSTALLED UNKN
				002187 FT	2 0 26017 0 00 0022+10
		^	^		VILLAGE: GRINDSTONE
		^	^	0020/0000	LENGTH(AH 1934 BK 2187)
		^	^	0010/1862	BMSBN 26/4005/0010/1690
		---	---		JEFFERSON
				0010/1780	REDSTONE T
					2 0 26017 0 00 0000+00
					REDSTONE CREEK
		---	---	0010/1690	BMSBG 26/4005/0010/1690
					024 " DIA CIRC CONCR
		---	---	0010/1584	LEN=0050 INSTALLED UNKN
HILLSIDE AV		==	==		
(TWP )	0010/1310				
		---	---	0010/1278	015 " DIA CIR PLASTIC
					LEN=0020 INSTALLED 2005
		---	---	0010/1003	018 " DIA CIRC METAL
					LEN=0025 INSTALLED UNKN
		---	---	0010/0854	018 " DIA CIRC CONCR
					LEN=0030 INSTALLED UNKN
TOWNSHIP AL		==	==		
(TWP )	0010/0765				
		---	---	0010/0472	018 " DIA CIRC OTHER
					LEN=0035 INSTALLED UNKN
				NC NEW HILL RD	
2 0 26017 0 00 0000+00 000000 FT				000000 FT	GRINDSTONE RD
GRINDSTONE RD					(SR4028 SEG 0070/1405)
(SR4028 SEG 0070/1405) 0010/0000					MFC BEGIN = D
		---	---	0010/0000	LENGTH(AH 2187 BK 0000)

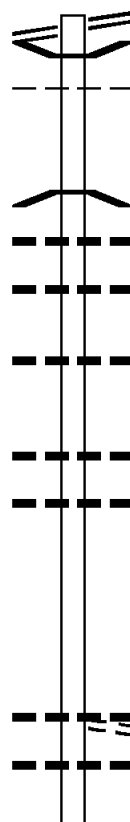


EXTRACT DATE: 12/28/2024 ROADWAY MANAGEMENT SYSTEM PAGE NUMBER: 614  
 PRINT DATE: 12/30/2024 SLD COUNTY/SR - ANNUAL PRINT COUNTY: FAYETTE  
 DIR: B TOTAL LEN: 2.538 MI. DIST: 12-1 SR: 4004  
 LEFT MUN: MENALLEN T RIGHT MUN: MENALLEN T

MILL ST 013398 FT  
 (SR3023 SEG 0060/0000) 0060/0633

012765 FT

009000 FT



013398 FT MILL ST  
 0060/0633 (SR3023 SEG 0060/0000)  
 0060/0048 BMSSEN 26/4004/0060/0000  
 MENALLEN  
 0060/0024 GERMAN T  
 012765 FT 2 0 26006 0 00 0184+60  
 DUNLAP CREEK  
 BMSBG 26/4004/0060/0000  
 0060/0000 LENGTH(AH 0633 BK 3765)  
 0050/3510 018 "DIA CIRC CONCR  
 0050/3265 LEN=0030 INSTALLED UNKN  
 015 "DIA CIRC METAL  
 024 "DIA CIRC METAL  
 0050/2547 LEN=0035 INSTALLED 2004  
 015 "DIA CIRC METAL  
 0050/1582 LEN=0030 INSTALLED 2004  
 015 "DIA CIRC METAL  
 0050/1237 LEN=0030 INSTALLED 2004  
 009000 FT 2 0 26006 0 00 0147+14  
 018 "DIA CIRC METAL  
 LEN=0030 INSTALLED 2004  
 SHIMKO HOLLOW RD  
 (T511)  
 0050/0000 LENGTH(AH 3765 BK 1947)  
 060 "DIA CIRC METAL  
 0040/1561 LEN=0030 INSTALLED 2004

EXTRACT DATE: 12/28/2024 ROADWAY MANAGEMENT SYSTEM PAGE NUMBER: 613  
PRINT DATE: 12/30/2024 SLD COUNTY/SR - ANNUAL PRINT COUNTY: FAYETTE

DIR: B TOTAL LEN: 2.538 MI. DIST: 12-1 SR: 4004  
LEFT MUN: GERMAN T RIGHT MUN: GERMAN T

2 0 26006 0 00 0127+59 007053 FT  
SEATONTOWN RD  
(T378) 0040/0000

004733 FT

002261 FT

MEANS LN  
(PRDR)

0010/0380  
000000 FT

--	--	0040/0654	015 "DIA CIRC METAL LEN=0030 INSTALLED 2004
		007053 FT	
"	"	0040/0000	LENGTH(AH 1947 BK 2320) 015 "DIA CIRC METAL
--	--	0030/1738	LEN=0030 INSTALLED 2004
--	--	0030/0436	015 "DIA CIR PLASTIC LEN=0035 INSTALLED 2004
		0030/0400	WINDY HILL RD
	==	004733 FT	(T378) 2 0 26006 0 00 0104+50
			015 "DIA CIRC METAL LEN=0030 INSTALLED 2004
--	--	0030/0000	LENGTH(AH 2320 BK 2472) 018 "DIA CIR PLASTIC
--	--	0020/2079	LEN=0030 INSTALLED 2004
--	--	0020/1893	018 "DIA CIR PLASTIC LEN=0030 INSTALLED 2004
--	--	0020/1531	024 "DIA CIRC CONCR LEN=0030 INSTALLED 2004
--	--	0020/0979	018 "DIA CIR PLASTIC LEN=0030 INSTALLED 2004
		002261 FT	2 0 26006 0 00 0079+78
			015 "DIA CIRC CONCR LEN=0030 INSTALLED 2004
--	--	0020/0000	LENGTH(AH 2472 BK 2261) 015 "DIA CIRC CONCR
--	--	0010/1964	LEN=0050 INSTALLED 2004
--	--	0010/1092	015 "DIA CIRC METAL LEN=0001 INSTALLED 2004
--	--	0010/0810	015 "DIA CIRC METAL LEN=0001 INSTALLED 2004
--	--	0010/0563	015 "DIA CIRC METAL LEN=0030 INSTALLED 2004
	==	000000 FT	2 0 26006 0 00 0057+17
		NC RA	LPH NEW SALEM RD REPUBLIC RD (SRO166 SEG 0340/0000) MFC BEGIN = D
==	==	0010/0000	LENGTH(AH 2261 BK 0000)

EXTRACT DATE: 12/28/2024 ROADWAY MANAGEMENT SYSTEM PAGE NUMBER: 612  
PRINT DATE: 12/30/2024 SLD COUNTY/SR - ANNUAL PRINT COUNTY: FAYETTE

DIR: B TOTAL LEN: 10.560 MI. DIST: 12-1 SR: 4003  
LEFT MUN: WASHINGTON T RIGHT MUN: WASHINGTON T

GILLESPIE HOLLOW RD 055758 FT  
(SR0201 SEG 0310/0500) 0230/2597

CARLSON LN  
(TWP ) 0230/2275

BABICH RD  
(T727) 0230/1560

BABICH RD  
(T727) 0230/1100

OLD BROWNSVILLE RD  
(TWP ) 0230/0360

053161 FT

2 0 26018 0 01 0252+85 050226 FT

055758 FT FAYETTE CITY RD  
0230/2597 (SR0201 SEG 0310/0500)  
015 "DIA CIRC CONCR  
0230/2587 LEN=0055 INSTALLED 2003  
0230/2326 BMS EN 26/4003/0230/2295  
0 0 00000 0 00 0000+00  
L REDSTONE C  
0230/2295 BMS BG 26/4003/0230/2295  
024 "DIA CIRC CONCR  
0230/2028 LEN=0062 INSTALLED 2003  
018 "DIA CIRC CONCR  
0230/1398 LEN=0050 INSTALLED 2003  
WASHINGTON  
0230/0327 JEFFERSON T  
053161 FT 2 0 26018 0 01 0282+36  
018 "DIA CIRC OTHER  
LEN=0050 INSTALLED 2003  
5 0230/0000 LENGTH(AH 2597 BK 2935)  
018 "DIA CIRC OTHER  
0220/1961 LEN=0055 INSTALLED 2003  
024 "DIA CIRC OTHER  
0220/1569 LEN=0050 INSTALLED 2003  
GILLESPIE RD  
0220/1465 (SR4027 SEG 0020/2559)  
FOR SR 4003 AND 4027  
(CONN)  
024 "DIA CIRC METAL  
0220/1165 LEN=0070 INSTALLED 2003  
015 "DIA CIRC OTHER  
0220/0823 LEN=0055 INSTALLED 2003  
015 "DIA CIRC METAL  
0220/0512 LEN=0055 INSTALLED 2003  
024 "DIA CIRC METAL  
0220/0030 LEN=0055 INSTALLED 2003  
050226 FT

EXTRACT DATE: 12/28/2024 ROADWAY MANAGEMENT SYSTEM PAGE NUMBER: 611  
PRINT DATE: 12/30/2024 SLD COUNTY/SR - ANNUAL PRINT COUNTY: FAYETTE

DIR: B TOTAL LEN: 10.560 MI. DIST: 12-1 SR: 4003  
LEFT MUN: JEFFERSON T RIGHT MUN: JEFFERSON T

TROY TOWN RD  
(T693)

0220/0000

047812 FT

2 0 26018 0 01 0206+47 045592 FT  
NEWELL RD  
(SR4036 SEG 0070/0000) 0200/0000

043298 FT

==	5	0220/0000	LENGTH(AH 2935 BK 2414)
-- --		015 "DIA	CIRC METAL
-- --		LEN=0040	INSTALLED 2003
-- --		0210/2250	018 "DIA CIRC METAL
-- --		LEN=0050	INSTALLED 2003
-- --		0210/2000	024 "DIA CIRC METAL
-- --		LEN=0052	INSTALLED 2003
-- --		0210/1761	015 "DIA CIRC METAL
-- --		LEN=0040	INSTALLED 2003
-- --		0210/1318	018 "DIA CIRC METAL
-- --		LEN=0140	INSTALLED 2003
-- --		0210/0917	018 "DIA CIRC METAL
-- --		LEN=0037	INSTALLED 2003
-- --		0210/0300	2 0 26018 0 01 0228+67
-- --		047812 FT	015 "DIA CIRC METAL
-- --			LEN=0037 INSTALLED 2003
-- --	5	0210/0000	LENGTH(AH 2414 BK 2220)
-- --		018 "DIA	CIRC METAL
-- --		LEN=0057	INSTALLED 2003
-- --		0200/1610	015 "DIA CIRC METAL
-- --		LEN=0047	INSTALLED 2003
-- --		0200/1367	015 "DIA CIRC METAL
-- --		LEN=0037	INSTALLED 2003
-- --		0200/1085	018 "DIA CIRC METAL
-- --		LEN=0035	INSTALLED 2003
-- --		0200/0814	015 "DIA CIRC CONCR
-- --		LEN=0045	INSTALLED 2003
-- --		0200/0050	CENTRAL SCHOOL RD
-- --		045592 FT	(SR4036 SEG 0070/0000)
-- --	5	0200/0000	LENGTH(AH 2220 BK 2294)
-- --		018 "DIA	CIRC METAL
-- --		LEN=0065	INSTALLED 2003
-- --		0190/2080	015 "DIA CIRC METAL
-- --		LEN=0045	INSTALLED 2003
-- --		0190/1797	018 "DIA CIRC METAL
-- --		LEN=0050	INSTALLED 2003
-- --		0190/1484	024 "DIA CIRC METAL
-- --		LEN=0060	INSTALLED 2003
-- --		0190/1125	072 "DIA CIRC METAL
-- --		LEN=0065	INSTALLED 2003
-- --		0190/0336	015 "DIA CIRC METAL
-- --		LEN=0035	INSTALLED 2003
-- --		0190/0159	2 0 26018 0 01 0183+53
-- --		043298 FT	018 "DIA CIRC METAL
-- --			LEN=0035 INSTALLED 2003

EXTRACT DATE: 12/28/2024 ROADWAY MANAGEMENT SYSTEM PAGE NUMBER: 610  
PRINT DATE: 12/30/2024 SLD COUNTY/SR - ANNUAL PRINT COUNTY: FAYETTE

DIR: B TOTAL LEN: 10.560 MI. DIST: 12-1 SR: 4003  
LEFT MUN: JEFFERSON T RIGHT MUN: JEFFERSON T

2 0 26018 0 01 0159+58 040920 FT  
SHEARER RD  
(T691) 0180/0000

2 0 26018 0 01 0128+65 037804 FT  
NEWELL SHORT CUT RD  
(T416) 0170/0000

034984 FT

5 0190/0000 LENGTH(AH 2294 BK 2378)  
0180/1725 015 "DIA CIRC METAL  
LEN=0045 INSTALLED 2003  
0180/1222 015 "DIA CIRC METAL  
LEN=0050 INSTALLED 2003  
0180/0900 018 "DIA CIRC CONCR  
LEN=0075 INSTALLED 2003  
ELLIOTT RD  
0180/0535 (T691)  
015 "DIA CIRC METAL  
0180/0512 LEN=0045 INSTALLED 2003  
024 "DIA CIRC METAL  
0180/0263 LEN=0050 INSTALLED 2003  
040920 FT  
5 0180/0000 LENGTH(AH 2378 BK 3116)  
0170/2535 018 "DIA CIRC METAL  
LEN=0050 INSTALLED 2003  
0170/2101 024 "DIA CIRC METAL  
LEN=0070 INSTALLED 2003  
0170/1275 018 "DIA CIRC METAL  
LEN=0048 INSTALLED 2003  
0170/1088 015 "DIA CIRC METAL  
LEN=0045 INSTALLED 2003  
0170/0410 015 "DIA CIRC METAL  
LEN=0025 INSTALLED 2003  
0170/0251 015 "DIA CIRC METAL  
LEN=0055 INSTALLED 2003  
037804 FT  
5 0170/0000 LENGTH(AH 3116 BK 2820)  
0160/2750 015 "DIA CIRC METAL  
LEN=0050 INSTALLED 2003  
0160/2030 018 "DIA CIRC METAL  
LEN=0001 INSTALLED 2003  
0160/1700 015 "DIA CIRC METAL  
LEN=0045 INSTALLED 2003  
0160/1376 015 "DIA CIRC METAL  
LEN=0001 INSTALLED 2003  
024 "DIA CIRC OTHER  
0160/0817 LEN=0055 INSTALLED 2003  
0160/0210 018 "DIA CIRC METAL  
LEN=0047 INSTALLED 2003  
034984 FT  
2 0 26018 0 01 0100+45  
012 "DIA CIR UNKNOWN

EXTRACT DATE: 12/28/2024 ROADWAY MANAGEMENT SYSTEM PAGE NUMBER: 609  
PRINT DATE: 12/30/2024 SLD COUNTY/SR - ANNUAL PRINT COUNTY: FAYETTE

DIR: B TOTAL LEN: 10.560 MI. DIST: 12-1 SR: 4003  
LEFT MUN: JEFFERSON T RIGHT MUN: JEFFERSON T

2 0 26018 0 01 0071+02 031999 FT  
ALBANY RD  
(T661) 0150/0000

029996 FT

Station	Length	Material	Year
0160/0000	0042	INSTALLED	2003
0150/2653	0047	INSTALLED	2003
0150/2478	0047	INSTALLED	2003
0150/2277	0042	INSTALLED	2003
0150/1962	0117	INSTALLED	2003
0150/1907	0055	INSTALLED	2003
0150/1701	0034	INSTALLED	2003
0150/1464	0043	INSTALLED	2003
0150/1260	0030	INSTALLED	2003
0150/1065	0040	INSTALLED	UNKN
0150/0579	0062	INSTALLED	2003
0150/0470	0050	INSTALLED	2003
0150/0150	0052	INSTALLED	2003
0150/0000	2985	INSTALLED	2003
0140/1871	0040	INSTALLED	2003
0140/1425	0040	INSTALLED	2003
0140/0763	0040	INSTALLED	2003
0140/0341	0040	INSTALLED	2003
0140/0255	0040	INSTALLED	2003
0140/0185	0040	INSTALLED	2003
0130/2105	0040	INSTALLED	2003

EXTRACT DATE: 12/28/2024 ROADWAY MANAGEMENT SYSTEM PAGE NUMBER: 608  
PRINT DATE: 12/30/2024 SLD COUNTY/SR - ANNUAL PRINT COUNTY: FAYETTE

DIR: B TOTAL LEN: 10.560 MI. DIST: 12-1 SR: 4003  
LEFT MUN: BROWNSVILLE T RIGHT MUN: BROWNSVILLE T

027526 FT

024946 FT

0130/1939	018 "DIA CIRC CONCR
0130/1652	LEN=0040 INSTALLED 2003
0130/1554	024"H 36"W CON BOX CUL
0130/1195	LEN=0040 INSTALLED 2003
0130/0925	024"H 36"W CON BOX CUL
0130/0500	LEN=0024 INSTALLED 2003
0130/0263	036"H 48"W CONC STRUCT
0130/0209	LEN=0040 INSTALLED 2003
0130/0170	018 "DIA CIRC CONCR
027526 FT	LEN=0040 INSTALLED 2003
0130/0000	018 "DIA CIRC METAL
0120/2485	015 "DIA CIRC CONCR
0120/2465	LEN=0040 INSTALLED 2003
0120/2291	NORFOLK SOUTHERN
0120/2112	OVERPASS IS RR X-ING
0120/1941	018 "DIA CIR UNKNOWN
0120/1919	LEN=0010 INSTALLED 2003
0120/1830	2 0 26018 0 00 0024+79
0120/0720	LENGTH(AH 2470 BK 2580)
0120/0618	BROWNSVILLE
0120/0399	BROWNSVILLE B
0120/0264	018 "DIA CIRC CONCR
0090/1530	LEN=0030 INSTALLED 2003
	RETAINING WALL END
	BMSID 26/4003/0120/1900
	018 "DIA CIRC CONCR
	LEN=0030 INSTALLED 2003
	RETAINING WALL BEGIN
	BMSID 26/4003/0120/1900
	RETAINING WALL END
	BMSID 26/4003/0120/0280
	018 "DIA CIRC METAL
	LEN=0020 INSTALLED 2003
	RETAINING WALL END
	BMSID 26/4003/0120/0350
	SR 0040
	OP ID 62/0040/0840/0000
	RETAINING WALL BEGIN
	BMSID 26/4003/0120/0350
	RETAINING WALL BEGIN
	BMSID 26/4003/0120/0280
	MARKET ST
	(SR4035 SEG 0010/0000)
	NC ALBANY RD
	2 0 26207 0 00 0000+00
	LENGTH(AH 2580 BK 1530)
	BMSID 26/4003/0090/1500

EXTRACT DATE: 12/28/2024 ROADWAY MANAGEMENT SYSTEM PAGE NUMBER: 607  
PRINT DATE: 12/30/2024 SLD COUNTY/SR - ANNUAL PRINT COUNTY: FAYETTE

DIR: B TOTAL LEN: 10.560 MI. DIST: 12-1 SR: 4003  
LEFT MUN: BROWNSVILLE B RIGHT MUN: BROWNSVILLE B

RAILROAD ST  
(BORO)

0090/1135

WATER ST  
(BORO)  
BRIDGE ST  
(SR4025 SEG 0010/0000)

0090/0390  
0090/0105  
023416 FT

SECOND ST  
(BORO)

0090/0000

ANGLE ST  
(BORO)  
CATHERINE AV  
(BORO)

0080/2710  
0080/2510

BORO AL  
(BORO)

0080/2305

ELM ST  
(BORO)

0080/1480

SABIN AL  
(BORO)  
HOLLOW RD  
(BORO)  
LC FROM HOLLOW RD  
(CONN)

0080/0970  
0080/0540  
0080/0475



0090/1500  
0090/1345

1 1 00496 0 00 0040+00  
CSX RR  
BMSBG 26/4003/0090/1500  
BROWN ST  
(BORO)

BROWNSVILLE AV  
(BORO)

0090/1005  
0090/0586

BMSBN 26/4003/0090/0502

0090/0502  
0090/0475  
0090/0390

1 1 00496 0 00 0040+00  
BRIDGE CLOSED  
DUNLAP CREEK  
BMSBG 26/4003/0090/0502  
015 "DIA CIRC CONCR  
LEN=0030 INSTALLED 2003  
BANK ST  
(BORO)

0090/0105  
023416 FT  
0090/0000

1 1 00496 0 00 0035+30  
NC MARKET ST  
LENGTH(AH 1530 BK 3559)  
018 "DIA CIR PLASTIC  
LEN=0142 INSTALLED UNKN  
018 "DIA CIRC METAL  
LEN=0285 INSTALLED 2003  
ANGLE ST  
(BORO)

0080/2710

018 "DIA CIR PLASTIC  
LEN=0040 INSTALLED UNKN

0080/2310

0080/1900

WALL ST  
(BORO)

0080/1245

CRAWFORD ST  
(BORO)

0080/0540

BROAD ST  
(BORO)

015 "DIA CIRC OTHER



EXTRACT DATE: 12/28/2024 ROADWAY MANAGEMENT SYSTEM PAGE NUMBER: 606  
PRINT DATE: 12/30/2024 SLD COUNTY/SR - ANNUAL PRINT COUNTY: FAYETTE

DIR: B TOTAL LEN: 10.560 MI. DIST: 12-1 SR: 4003  
LEFT MUN: BROWNSVILLE B RIGHT MUN: BROWNSVILLE B

		019857 FT	0080/0147	LEN=0040	INSTALLED 2003
			0080/0013	BROWNSVILLE	
			019857 FT	LUZERNE T	
				1 1 00496 0 00 0000+00	
				WOODWARD ST	
				(TWP)	
			0080/0000	LENGTH(AH 3559 BK 2880)	
				REIGHARD AV	
			0070/2425	(T929)	
SOUTH HILLS TERRACE RD		0070/2395			
(TWP)					
			0070/1940	BRASHEAR AV	
				(T927)	
			0070/1862	024 "DIA CIRC METAL	
				LEN=0066	INSTALLED 2003
			0070/1480	FAYETTE AV	
				(T925)	
KNOX AV		0070/1110			
(T645)					
			0070/1094	015 "DIA CIRC PLASTIC	
				LEN=0035	INSTALLED 2003
			0070/0777	015 "DIA CIRC METAL	
				LEN=0035	INSTALLED 2003
			0070/0755	HILLER AV	
				(T353)	
HILLER AV		0070/0735			
(T353)					
LUZERNE AV		0070/0370			
(T641)					
2 0 26098 0 01 0170+17		016977 FT	0070/0226	018 "DIA CIRC CONCR	
BROWN AV			016977 FT	LEN=0030	INSTALLED 2003
(T639)		0070/0000			
			0070/0000	LENGTH(AH 2880 BK 2600)	
				PARK AV	
			0060/2230	(T351)	
				015 "DIA CIRC METAL	
			0060/2096	LEN=0035	INSTALLED 2003
TELEGRAPH RD		0060/1860			
(T601)				NC HIGH ST	
			0060/1752	018 "DIA CIRC PLASTIC	
				LEN=0050	INSTALLED 2003
BROSIUS AV		0060/0735			
(T357)					
			0060/0401	015 "DIA CIRC METAL	
				LEN=0040	INSTALLED 2003
			0060/0030	015 "DIA CIRC PLASTIC	
				LEN=0030	INSTALLED 2003

DIR: B TOTAL LEN: 10.560 MI. DIST: 12-1 SR: 4003  
LEFT MUN: LUZERNE T RIGHT MUN: LUZERNE T

014377 FT

014377 FT 2 0 26098 0 01 0143+89  
SECOND AV  
(T355)  
[S] 0060/0000 LENGTH(AH 2600 BK 2558)  
THIRD ST  
(T325)  
0050/2155  
015 "DIA CIRC METAL  
LEN=0035 INSTALLED 2003  
RETAINING WALL END  
[S] 0050/1508 BMSID 26/4003/0050/1300  
018 "DIA CIRC CONCR  
LEN=0040 INSTALLED UNKN  
RETAINING WALL BEGIN  
[S] 0050/1300 BMSID 26/4003/0050/1300  
018 "DIA CIRC CONCR  
LEN=0030 INSTALLED 2003  
0050/0708

011819 FT

011819 FT 2 0 26098 0 00 0118+30  
COX RUN  
STRUCTURE LENGTH 16 FT  
BMSID 26/4003/0050/0000  
[S] 0050/0000 LENGTH(AH 2558 BK 2987)  
018 "DIA CIRC METAL  
LEN=0035 INSTALLED 2003  
PA TPK (TOLL 43 NB  
0040/2597  
OP ID 26/7043/9900/2536  
PA TPK (TOLL 43 SB  
0040/2394  
OP ID 26/7043/9900/2535  
018 "DIA CIRC CONCR  
LEN=0030 INSTALLED UNKN  
0040/2110

TELEGRAPH RD  
(T601)

0040/1565

0040/1056 015 "DIA CIRC METAL  
LEN=0038 INSTALLED 2003  
024 "DIA CIR PLASTIC  
LEN=0030 INSTALLED 2003  
0040/0289  
008832 FT

2 0 26098 0 00 0087+48 008832 FT  
SHEPLAR RD  
(T360)

0040/0000

[S] 0040/0000 LENGTH(AH 2987 BK 3027)  
018 "DIA CIRC METAL  
LEN=0036 INSTALLED 2003  
001 "DIA CIR PLASTIC  
LEN=0035 INSTALLED 2003  
018 "DIA CIRC CONCR  
LEN=0030 INSTALLED 2003  
CRAFTMOORE RD  
(T374)  
0030/2625  
0030/2251  
0030/2020  
0030/2000

EXTRACT DATE: 12/28/2024 ROADWAY MANAGEMENT SYSTEM PAGE NUMBER: 604  
PRINT DATE: 12/30/2024 SLD COUNTY/SR - ANNUAL PRINT COUNTY: FAYETTE

DIR: B TOTAL LEN: 10.560 MI. DIST: 12-1 SR: 4003  
LEFT MUN: LUZERNE T RIGHT MUN: LUZERNE T

	0030/1088	024 "DIA CIRC METAL LEN=0032 INSTALLED 2003
	0030/0662	015 "DIA CIRC CONCR LEN=0025 INSTALLED 2003
	0030/0396	018 "DIA CIR PLASTIC LEN=0035 INSTALLED 2003
	0030/0158	018 "DIA CIR PLASTIC LEN=0040 INSTALLED 2003
	0030/0080	018 "DIA CIR PLASTIC LEN=0035 INSTALLED 2003
005805 FT	005805 FT	2 0 26098 0 00 0058+02 POLK LN (T324)
	0030/0000	LENGTH(AH 3027 BK 3071)
PORTER RD (T372)	0020/3040	
	0020/2901	018 "DIA CIRC CONCR LEN=0030 INSTALLED UNKN
	0020/0697	024 "DIA CIRC CONCR LEN=0035 INSTALLED 2003
002734 FT	002734 FT	2 0 26098 0 00 0027+34 018 "DIA CIRC CONCR LEN=0030 INSTALLED 2003
	0020/0000	LENGTH(AH 3071 BK 2734)
	0010/2055	015 "DIA CIRC METAL LEN=0030 INSTALLED 2003
	0010/1532	048 "DIA CIRC CONCR LEN=0080 INSTALLED 2003
	0010/1435	048 "DIA CIR PLASTIC LEN=0030 INSTALLED 2003
SHAW LN (TWP )	0010/1160	
	0010/0035	018 "DIA CIRC METAL LEN=0030 INSTALLED UNKN
000000 FT	000000 FT	2 0 26098 0 00 0000+00 NC BU LL RUN RD HOPEWELL RD (SR4020 SEG 0150/1199) MFC BEGIN = D
	0010/0000	LENGTH(AH 2734 BK 0000)

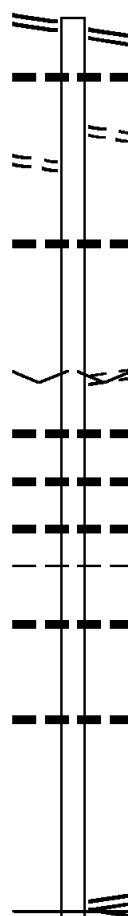
EXTRACT DATE: 12/28/2024 ROADWAY MANAGEMENT SYSTEM PAGE NUMBER: 603  
PRINT DATE: 12/30/2024 SLD COUNTY/SR - ANNUAL PRINT COUNTY: FAYETTE  
DIR: B TOTAL LEN: .860 MI. DIST: 12-1 SR: 4002  
LEFT MUN: GERMAN T RIGHT MUN: GERMAN T

HARTLEY HILL RD 004543 FT  
(SR0166 SEG 0330/0000) 0020/1968

SEVENTH ST  
(T353) 0020/1350

002575 FT

000000 FT



004543 FT HARTLEY HILL RD  
0020/1968 (SR0166 SEG 0330/0000)  
036 "DIA CIRC METAL  
0020/1726 LEN=0050 INSTALLED 2004  
0020/1675 SECOND ST  
(T387)

0020/0655 024 "DIA CIR PLASTIC  
LEN=0010 INSTALLED 2004

002575 FT 2 0 26006 0 00 0026+50  
VILLAGE: RALPH  
FIRST ST  
(T354)

5 0020/0000 LENGTH(AH 1968 BK 2575)

0010/2487 018 "DIA CIR PLASTIC  
LEN=0032 INSTALLED 2004

0010/2253 018 "DIA CIR PLASTIC  
LEN=0050 INSTALLED 2004

0010/1966 018 "DIA CIR PLASTIC  
LEN=0050 INSTALLED 2004

0010/1521 GERMAN  
LUZERNE T

0010/1087 018 "DIA CIR PLASTIC  
LEN=0050 INSTALLED 2004

0010/0094 015 "DIA CIR PLASTIC  
LEN=0031 INSTALLED 2004

000000 FT 2 0 26006 0 00 0000+00  
PALMER RD  
(SR3013 SEG 0270/1445)

NC RA LPH RD  
PALMER RD  
(SR3013 SEG 0270/1445)

5 0010/0000 MFC BEGIN = D  
LENGTH(AH 2575 BK 0000)

EXTRACT DATE: 12/28/2024 ROADWAY MANAGEMENT SYSTEM PAGE NUMBER: 602  
PRINT DATE: 12/30/2024 SLD COUNTY/SR - ANNUAL PRINT COUNTY: FAYETTE  
DIR: B TOTAL LEN: 2.502 MI. DIST: 12-1 SR: 4001  
LEFT MUN: LUZERNE T RIGHT MUN: LUZERNE T

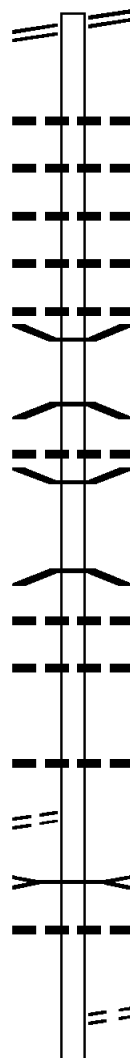
LABELLE RD 013211 FT  
(SR4022 SEG 0100/0000) 0050/3354

009857 FT

BUCHHEIT WATSON RD  
(T931)

0040/0850

006921 FT



013211 FT LABELLE RD  
0050/3354 (SR4022 SEG 0100/0000)

0050/2406 018 "DIA CIRC CONCR  
LEN=0045 INSTALLED UNKN

0050/1885 018 "DIA CIRC CONCR  
LEN=0045 INSTALLED UNKN

0050/1735 018 "DIA CIRC CONCR  
LEN=0040 INSTALLED UNKN

0050/1439 018 "DIA CIRC CONCR  
LEN=0035 INSTALLED UNKN

0050/0993 018 "DIA CIRC CONCR  
LEN=0042 INSTALLED UNKN

0050/0602 BMSID 26/4001/0050/0582  
1 0 00973 0 00 0034+98  
RUSH RUN

0050/0582 BMSBG 26/4001/0050/0582  
018 "DIA CIRC CONCR

0050/0293 LEN=0037 INSTALLED UNKN

0050/0022 BMSID 26/4001/0050/0000  
009857 FT 1 0 00973 0 00 0029+16  
RUSH RUN

0050/0000 BMSBG 26/4001/0050/0000  
LENGTH(AH 3354 BK 2936)

0040/2717 018 "DIA CIRC CONCR  
LEN=0040 INSTALLED UNKN

0040/2264 018 "DIA CIRC CONCR  
LEN=0040 INSTALLED UNKN

0040/1272 018 "DIA CIRC CONCR  
LEN=0035 INSTALLED 1998

0040/0786 RUSH RUN  
STRUCTURE LENGTH 12 FT  
BMSID 26/4001/0040/0786

0040/0393 018 "DIA CIRC CONCR  
LEN=0035 INSTALLED UNKN

006921 FT 1 0 00973 0 00 0000+00  
TELEGRAPH RD  
(T601)

0040/0000 LENGTH(AH 2936 BK 2425)  
036 "DIA CIRC CONCR

EXTRACT DATE: 12/28/2024 ROADWAY MANAGEMENT SYSTEM PAGE NUMBER: 601  
PRINT DATE: 12/30/2024 SLD COUNTY/SR - ANNUAL PRINT COUNTY: FAYETTE

DIR: B TOTAL LEN: 2.502 MI. DIST: 12-1 SR: 4001  
LEFT MUN: LUZERNE T RIGHT MUN: LUZERNE T

	0030/2422	LEN=0045	INSTALLED	UNKN
	0030/1380	018 "DIA	CIRC CONCR	
		LEN=0035	INSTALLED	UNKN
	0030/1002	018 "DIA	CIRC CONCR	
		LEN=0035	INSTALLED	UNKN
	0030/0309	018 "DIA	CIRC CONCR	
		LEN=0035	INSTALLED	UNKN
004496 FT	0030/0018	BMSBN 26/4001/0030/0000		
	004496 FT	2 0 26096 0 00 0045+14		
		RUSH RUN		
		BMSBG 26/4001/0030/0000		
	0030/0000	LENGTH(AH 2425 BK 1993)		
NELSON LN (PRDR)	0020/1930			
	0020/1444	018 "DIA	CIRC METAL	
		LEN=0040	INSTALLED	UNKN
	0020/1063	018 "H 18" W	**UNKNOWN**	
		LEN=0040	INSTALLED	1998
	0020/0984	018 "DIA	CIRC CONCR	
		LEN=0050	INSTALLED	UNKN
	0020/0616	018 "DIA	CIRC CONCR	
		LEN=0035	INSTALLED	UNKN
	0020/0437	018 "DIA	CIRC CONCR	
	002503 FT	LEN=0040	INSTALLED	UNKN
2 0 26096 0 00 0025+03 002503 FT HAINES SCHOOL RD (T306)	0020/0000	LENGTH(AH 1993 BK 2503)		
	0010/2025	018 "DIA	CIRC CONCR	
		LEN=0035	INSTALLED	1998
	0010/1998	024 "DIA	CIRC METAL	
		LEN=0045	INSTALLED	UNKN
	0010/0819	018 "DIA	CIRC METAL	
		LEN=0040	INSTALLED	UNKN
	0010/0342	018 "DIA	CIRC METAL	
		LEN=0035	INSTALLED	UNKN
	0010/0015	018 "DIA	CIRC METAL	
		LEN=0040	INSTALLED	UNKN
000000 FT	000000 FT	2 0 26096 0 00 0000+00		
		NC RUN		
		HEISTERBURG RD		
	INTER-BK	(SR4020 SEG 0110/0000)		
		LOG CABIN RD		
		(T307)		
		MFC BEGIN = D		
	0010/0000	LENGTH(AH 2503 BK 0000)		

EXTRACT DATE: 12/28/2024 ROADWAY MANAGEMENT SYSTEM PAGE NUMBER: 600  
 PRINT DATE: 12/30/2024 SLD COUNTY/SR - ANNUAL PRINT COUNTY: FAYETTE  
 DIR: B TOTAL LEN: .000 MI. DIST: 12-1 SR: 4000  
 LEFT MUN: GEORGES T RIGHT MUN: GEORGES T

000000 FT  
 000000 FT  
 000000 FT  
 000000 FT



000000 FT  
 7040/0000 LENGTH(AH 1214 BK 2849)  
 000000 FT  
 7030/0000 LENGTH(AH 2849 BK 2552)  
 000000 FT  
 7020/0000 LENGTH(AH 2552 BK 3018)  
 000000 FT  
 7010/0000 LENGTH(AH 3018 BK 0000)

EXTRACT DATE: 12/28/2024 ROADWAY MANAGEMENT SYSTEM PAGE NUMBER: 599  
PRINT DATE: 12/30/2024 SLD COUNTY/SR - ANNUAL PRINT COUNTY: FAYETTE

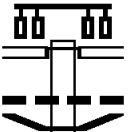



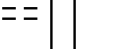










DIR: B TOTAL LEN: 1.013 MI. DIST: 12-1 SR: 3029  
LEFT MUN: GEORGES T RIGHT MUN: GEORGES T

	005347 FT		005347 FT		BIG SIX RD
			INTER-AHD		(SR3014 SEG 0020/0000)
					DRY KNOB RD
			0020/3384		(SR3014 SEG 0020/0000)
			0020/3084		018 "DIA CIRC CONCR
					LEN=0030 INSTALLED UNKN
			0020/2565		018 "DIA CIRC CONCR
					LEN=0050 INSTALLED 2003
			0020/2510		FIRESTONE RD
					(T510)
RIDGE VIEW DR					
(PRDR)					
MOUNTAIN VIEW DR	0020/1975				
(PRDR)	0020/1630				
			0020/1630		(APRA) FAIRCHANCE INDUS
					018 "DIA CIRC CONCR
			0020/1576		LEN=0030 INSTALLED 2003
					PENNDOT STOCKPILE #19
			0020/1500		(GOVT)
			0020/0469		018 "DIA CIRC CONCR
					LEN=0030 INSTALLED 2003
			0020/0052		018 "DIA CIRC CONCR
			001963 FT		LEN=0030 INSTALLED 2003
					2 0 99999 0 00 0019+63
					(APRA) FAIRCHANCE INDUS
MOUNTAIN VIEW DR	001963 FT				LENGTH(AH 3384 BK 1963)
(PRDR)	0020/0000				018 "DIA CIRC CONCR
			0010/1860		LEN=0001 INSTALLED 2003
					018 "DIA CIRC CONCR
			0010/1475		LEN=0030 INSTALLED 2003
			0010/1452		(AAR 1453 44R) #TRKS 01
			0010/1169		BMSSEN 26/3029/0010/1119
					2 0 99999 0 00 0011+19
					GEORGE CREEK
			0010/1119		BMSBG 26/3029/0010/1119
					018 "DIA CIRC CONCR
			0010/0881		LEN=0030 INSTALLED 2003
	000000 FT		000000 FT		2 0 99999 0 00 0000+00
					GEORGES FAIRCHANCE RD
					(SR0857 SEG 0160/0000)
					NC BIG SIX RD
			INTER-BK		SUTTON RD
					(T510)
GEORGES FAIRCHANCE RD					MFC BEGIN = D
(SR0857 SEG 0160/0000)	0010/0000				LENGTH(AH 1963 BK 0000)



EXTRACT DATE: 12/28/2024 ROADWAY MANAGEMENT SYSTEM PAGE NUMBER: 598  
PRINT DATE: 12/30/2024 SLD COUNTY/SR - ANNUAL PRINT COUNTY: FAYETTE

DIR: B TOTAL LEN: 5.097 MI. DIST: 12-1 SR: 3027  
LEFT MUN: SOUTH UNION T RIGHT MUN: SOUTH UNION T

	026912 FT		026912 FT INTER-AHD	BENNINGTON RD (T455) RAMP A RD (SR8008 SEG 0250/0000) RAMP D RD (SR8008 SEG 0500/1875)
NATIONAL PK (SR2040 SEG 0090/1435)	0060/2289		0060/2289	01B "DIA CIRC CONCR LEN=0030 INSTALLED UNKN
			0060/1971 0060/1919	BMS EN 26/3027/0060/1899 2 0 26043 0 00 0003+93 LICK RUN
			0060/1899	BMS BG 26/3027/0060/1899
SUTTON AV ET (TWP )	0060/1760		0060/1865	01B "DIA CIRC CONCR LEN=0030 INSTALLED UNKN
			0060/1730	01B "DIA CIRC CONCR LEN=0030 INSTALLED UNKN
			0060/1545 0060/1480	01B "DIA CIRC CONCR LEN=0030 INSTALLED UNKN BMS EN 26/3027/0060/1313 2 0 26043 0 00 0009+74 SR 0040
			0060/1313	BMS BG 26/3027/0060/1313
			0060/1234	01B "DIA CIRC CONCR LEN=0030 INSTALLED UNKN
			0060/1035	MARTHA ST (TWP )
FRAZEE ST (TWP )	0060/0975		0060/1021	01B "DIA CIRC CONCR LEN=0030 INSTALLED UNKN
			0060/0794	01B "DIA CIRC CONCR LEN=0030 INSTALLED UNKN
			0060/0605	MONROE ST (TWP )
			0060/0378	015 "DIA CIRC CONCR LEN=0020 INSTALLED UNKN
	024623 FT		024623 FT	2 0 26043 0 00 0022+83 REDSTONE FURNACE RD (T628)
REDSTONE FURNACE RD (SR2025 SEG 0010/0000)	0060/0000		5 0060/0000	LENGTH(AH 2289 BK 2302)
				BROWNFIELD AV

EXTRACT DATE: 12/28/2024 ROADWAY MANAGEMENT SYSTEM PAGE NUMBER: 597  
PRINT DATE: 12/30/2024 SLD COUNTY/SR - ANNUAL PRINT COUNTY: FAYETTE

DIR: B TOTAL LEN: 5.097 MI. DIST: 12-1 SR: 3027  
LEFT MUN: SOUTH UNION T RIGHT MUN: SOUTH UNION T

FORREST AV  
(T658)

0050/1590

RESEVOIR RD  
(T445)

0050/0685

022321 FT

VARVA LN  
(PRDR)

0040/2210

SHAFFERS CORNER RD  
(T458)

0040/1390

BROWNFIELD RD  
(T449)

0040/0610

2 0 26200 0 00 0033+74 019146 FT  
MOUNTAIN VIEW CEMETERY  
(PRDR)

0040/0000

0050/1685 (T632)

0050/1000 ELIZABETH ST  
(TWP)  
018 " DIA CIRC METAL  
LEN=0030 INSTALLED UNKN  
0050/0903  
0050/0881 BMSBN 26/3027/0050/0863  
2 0 26200 0 00 0074+14  
REDSTONE CK.  
0050/0863 BMSBG 26/3027/0050/0863

0050/0615 WALNUT AV  
(T455)  
024 " DIA CIRC METAL  
LEN=0035 INSTALLED UNKN  
0050/0410  
022321 FT 2 0 26200 0 00 0065+33  
MT VIEW RD  
(T624)  
0050/0000 LENGTH(AH 2302 BK 3175)  
0040/2348 024"H 00"W MULT CONCR  
LEN=0040 INSTALLED UNKN

0040/0571 018 " DIA CIRC CONCR  
019146 FT LEN=0018 INSTALLED UNKN

0040/0000 LENGTH(AH 3175 BK 3245)  
RESERVOIR HILL RD  
(T454)  
0030/3060 018 " DIA CIRC METAL  
LEN=0035 INSTALLED UNKN  
0030/2937

0030/1610 018 " DIA CIRC CONCR  
LEN=0080 INSTALLED UNKN

0030/0504 024 " DIA CIR PLASTIC  
LEN=0035 INSTALLED UNKN

EXTRACT DATE: 12/28/2024 ROADWAY MANAGEMENT SYSTEM PAGE NUMBER: 596  
PRINT DATE: 12/30/2024 SLD COUNTY/SR - ANNUAL PRINT COUNTY: FAYETTE

DIR: B TOTAL LEN: 5.097 MI.  
LEFT MUN: SOUTH UNION T

DIST: 12-1 SR: 3027  
RIGHT MUN: SOUTH UNION T

	015901 FT			015901 FT	2 0 26200 0 00 0001+18
				0030/0000	LENGTH(AH 3245 BK 3280)
					SOUTH UNION
				0026/3181	GEORGES T
BURGISS FIELD RD (T451)	0026/2615	==			NC MOUNTAIN RD
			==		PAVLICK LN
				0026/2590	(TWP)
				0026/2095	015 "DIA CIRC CONCR LEN=0040 INSTALLED UNKN
ROSEDALE AV (T992)	0026/2015	==			CHAPMAN LN
			==	0026/1680	(TWP)
				0026/1578	018 "DIA CIRC CONCR LEN=0030 INSTALLED UNKN
				0026/1052	018 "DIA CIRC CONCR LEN=0030 INSTALLED UNKN
					LEHMAN RD
			==	0026/0780	(TWP)
				0026/0458	036"H 72"W CONC STRUCT LEN=0035 INSTALLED UNKN
FROGTOWN RD (TWP)	0026/0365	==			
2 0 26202 0 00 0065+70	012621 FT			012621 FT	
OLIPHANT RD (T342)	0026/0000	==		0026/0000	LENGTH(AH 3280 BK 3030)
DUPONT LN (TWP)	0024/1880	==			
TOWNSHIP AL (TWP)	0024/1620	==			
DUPONT VILLAGE RD (TWP)	0024/1495	==			
				0024/1489	015 "DIA CIR PLASTIC LEN=0060 INSTALLED UNKN
				0024/0878	015 "DIA CIRC CONCR LEN=0732 INSTALLED UNKN
	009591 FT			009591 FT	2 0 26202 0 00 0038+07
					060 "DIA CIRC CONCR
				0024/0000	LEN=0035 INSTALLED UNKN LENGTH(AH 3030 BK 3865)
				0020/2557	015 "DIA CIRC CONCR LEN=0030 INSTALLED UNKN

EXTRACT DATE: 12/28/2024 ROADWAY MANAGEMENT SYSTEM PAGE NUMBER: 595  
PRINT DATE: 12/30/2024 SLD COUNTY/SR - ANNUAL PRINT COUNTY: FAYETTE

DIR: B TOTAL LEN: 5.097 MI. DIST: 12-1 SR: 3027  
LEFT MUN: GEORGES T RIGHT MUN: GEORGES T

LOWE LN  
(PRDR)

0020/2045

0020/2116 015 "DIA CIRC CONCR  
LEN=0035 INSTALLED UNKN

0020/1886 018 "DIA CIRC CONCR  
LEN=0045 INSTALLED UNKN

0020/1514 RETAINING WALL END  
BMSID 26/3027/0020/1450

0020/1450 RETAINING WALL BEGIN  
BMSID 26/3027/0020/1450

005726 FT

0020/0330 015 "DIA CIR PLASTIC  
LEN=0143 INSTALLED UNKN

0020/0223 GEORGES  
FAIRCHANCE B

005726 FT 2 0 26197 0 00 0057+52

0020/0000 NC HO 015 "DIA CIRC CONCR  
LEN=0040 INSTALLED UNKN

0020/0000 PWOOD FAIRCHANCE RD  
LENGTH(AH 3865 BK 3216)

0014/3021 015 "DIA CIRC CONCR  
LEN=0030 INSTALLED UNKN

0014/2278 BMS EN 26/3027/0014/2253  
2 0 26197 0 00 0047+60

0014/2253 GEORGE CREEK  
BMSBG 26/3027/0014/2253

0014/2200 ELM ST  
(BORO)

0014/2170 015 "DIA CIRC CONCR  
LEN=0020 INSTALLED UNKN

WILSON LN  
(BORO)

0014/1950

0014/1750 TRESSLER AV  
(BORO)

0014/1419 015 "DIA CIRC CONCR  
LEN=0015 INSTALLED UNKN

0014/1106 BMS EN 26/3027/0014/1088  
2 0 26197 0 00 0036+02

0014/1088 B GEORGE CK.  
BMSBG 26/3027/0014/1088

0014/1015 PEACH ST  
(BORO)

0014/0760 015 "DIA CIRC CONCR  
LEN=0015 INSTALLED UNKN

002510 FT

0014/0018 015 "DIA CIRC CONCR  
LEN=0001 INSTALLED UNKN

002510 FT 2 0 26197 0 00 0025+06

EXTRACT DATE: 12/28/2024 ROADWAY MANAGEMENT SYSTEM PAGE NUMBER: 594  
PRINT DATE: 12/30/2024 SLD COUNTY/SR - ANNUAL PRINT COUNTY: FAYETTE

DIR: B TOTAL LEN: 5.097 MI. DIST: 12-1 SR: 3027  
LEFT MUN: FAIRCHANCE B RIGHT MUN: FAIRCHANCE B

MILL LN  
(BORO)

0010/1400

FAIR ST  
(BORO)

0010/1030

000000 FT

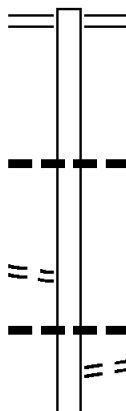
==	==	5	0014/0000	SHELDON AV (BORO)
---	---		0010/2494	LENGTH(AH 3216 BK 2510) 015 "DIA CIRC CONCR LEN=0035 INSTALLED UNKN
---	---		0010/1786	015 "DIA CIRC CONCR LEN=0001 INSTALLED UNKN CHURCH ST (BORO)
				NC MAIN ST (BORO)
---	---		0010/1720	015 "DIA CIRC CONCR LEN=0015 INSTALLED UNKN
+++++	+++++		0010/1585	(AAR 145341V)#TRKS 01
---	---		0010/1505	
---	---		0010/1380	BMS EN 26/3027/0010/1357 2 0 26197 0 00 0013+55 GEORGE CREEK
---	---		0010/1357	BMSBG 26/3027/0010/1357 LYONS AV (BORO)
---	---		0010/1345	015 "DIA CIRC CONCR LEN=0015 INSTALLED UNKN
---	---		0010/1233	015 "DIA CIRC CONCR LEN=0015 INSTALLED UNKN
---	---		0010/1206	RAILROAD ST (BORO)
---	---		0010/1090	
---	---		0010/0980	DEFOREST AV (BORO)
---	---		0010/0929	015 "DIA CAST IRON LEN=0030 INSTALLED UNKN
---	---		0010/0205	MUNICIPAL ST (BORO)
---	---		0010/0042	015 "DIA CIRC CONCR LEN=0020 INSTALLED UNKN
			000000 FT	2 0 26197 0 00 0000+00 NC CHURCH ST MORGANTOWN ST (SR0857 SEG 0190/0000)
			INTER-BK	DRY KNOB RD (SR3014 SEG 0030/2002) MFC BEGIN = D
			5 0010/0000	LENGTH(AH 2510 BK 0000)

EXTRACT DATE: 12/28/2024 ROADWAY MANAGEMENT SYSTEM PAGE NUMBER: 593  
PRINT DATE: 12/30/2024 SLD COUNTY/SR - ANNUAL PRINT COUNTY: FAYETTE

DIR: B TOTAL LEN: 2.465 MI. DIST: 12-1 SR: 3025  
LEFT MUN: GEORGES T RIGHT MUN: GEORGES T

013013 FT

2 0 26007 0 00 0102+85 010226 FT  
SMILEY RD  
(T419) 0050/0000



013013 FT YORK RUN RD  
0050/2787 (SR3012 SEG 0130/0000)

0050/1153 018 "DIA CIR PLASTIC  
LEN=0035 INSTALLED 2004

010226 FT

5 0050/0000 LENGTH(AH 2787 BK 2418)  
018 "DIA CIR PLASTIC  
0040/1990 LEN=0040 INSTALLED 2004  
0040/1555 FAN HOUSE RD  
(T419)

EXTRACT DATE: 12/28/2024 ROADWAY MANAGEMENT SYSTEM PAGE NUMBER: 592  
PRINT DATE: 12/30/2024 SLD COUNTY/SR - ANNUAL PRINT COUNTY: FAYETTE

DIR: B TOTAL LEN: 2.465 MI. DIST: 12-1 SR: 3025  
LEFT MUN: GEORGES T RIGHT MUN: GEORGES T

2 0 26007 0 00 0078+89 007808 FT  
GILMORE RD  
(T403) 0040/0000

005623 FT

003290 FT

000000 FT

007808 FT

0040/0000 LENGTH(AH 2418 BK 2185)

0030/0484  
005623 FT

018"H 01"W BOX CULVRT\*  
LEN=0030 INSTALLED 2004  
2 0 26007 0 00 0056+29  
018 "DIA CIR PLASTIC  
LEN=0120 INSTALLED 2004  
LENGTH(AH 2185 BK 2333)

0030/0000

0020/1205 DOGWOOD DR  
(PRDR)  
0020/0830 SLEEPY HOLLOW RD  
(T403)

0020/0100  
003290 FT  
0020/0000

018 "DIA CIRC CONCR  
LEN=0050 INSTALLED UNKN  
2 0 26007 0 00 0032+96  
LENGTH(AH 2333 BK 3290)

0010/2474

018 "DIA CIR PLASTIC  
LEN=0080 INSTALLED 2004

0010/1818

BMS EN 26/3025/0010/1783  
2 0 26007 0 00 0017+82  
YORK RUN

0010/1783

BMSBG 26/3025/0010/1783

0010/0978

018 "DIA CIR PLASTIC  
LEN=0030 INSTALLED 2004

0010/0525

018 "DIA CIR PLASTIC  
LEN=0035 INSTALLED 2004

0010/0085

024 "DIA CIR PLASTIC  
LEN=0028 INSTALLED 2004

000000 FT  
NC SM

2 0 26007 0 00 0000+00  
SMITHFIELD HIGHHOUSE RD

INTER-BK

SMITHFIELD MASTONTOWN RD  
(SR3010 SEG 0140/1896)

0010/0000

HIGH HOUSE ST  
(T389)  
MFC BEGIN = D

LENGTH(AH 3290 BK 0000)

EXTRACT DATE: 12/28/2024 ROADWAY MANAGEMENT SYSTEM PAGE NUMBER: 591  
PRINT DATE: 12/30/2024 SLD COUNTY/SR - ANNUAL PRINT COUNTY: FAYETTE

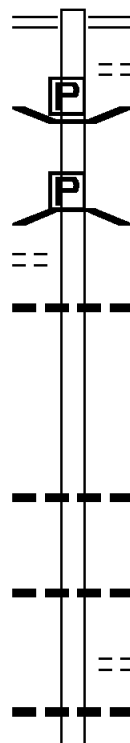
DIR: B TOTAL LEN: 4.722 MI. DIST: 12-1 SR: 3023  
LEFT MUN: MENALLEN T RIGHT MUN: MENALLEN T

HEMLOCK LN  
(PRDR)

024934 FT

0090/2095

022496 FT



024934 FT SEARIGHTS HERBERT RD  
0090/2438 (SR4010 SEG 0030/0525)  
NOAH RANALDI LN  
0090/2230 (PRDR)  
0090/2147 BMS EN 26/3023/0090/2113  
BRIDGE POSTED (TONS)  
2 0 26117 0 00 0074+27  
SGL 19 COMB 26  
0090/2113 SALT LICK RUN  
BMS BG 26/3023/0090/2113  
0090/1770 018 "DIA CIR UNKNOWN  
LEN=0035 INSTALLED UNKN  
022496 FT 2 0 26117 0 00 0052+87  
018 "DIA CIRC METAL  
LEN=0030 INSTALLED UNKN  
S 0090/0000 LENGTH(AH 2438 BK 2733)  
0080/1696 015 "DIA CIRC METAL  
LEN=0030 INSTALLED UNKN  
0080/0875 NICHOLS LN  
(PRDR)  
0080/0822 015 "DIA CIR UNKNOWN  
LEN=0050 INSTALLED UNKN



EXTRACT DATE: 12/28/2024 ROADWAY MANAGEMENT SYSTEM PAGE NUMBER: 590  
PRINT DATE: 12/30/2024 SLD COUNTY/SR - ANNUAL PRINT COUNTY: FAYETTE

DIR: B TOTAL LEN: 4.722 MI. DIST: 12-1 SR: 3023  
LEFT MUN: MENALLEN T RIGHT MUN: MENALLEN T

2 0 26117 0 00 0025+54 019763 FT		019763 FT	
NORTH MILL ST ET			
(TWP )	0080/0000	==	0080/0000 LENGTH(AH 2733 BK 2545)
		---	018 "DIA CIRC METAL
			0070/2214 LEN=0035 INSTALLED UNKN
		---	
		---	0070/1160 012 "DIA CIRC OTHER
			LEN=0030 INSTALLED UNKN
	017218 FT	==	0070/0195 TOWNSHIP AL
		==	(TWP )
			2 0 26117 0 00 0000+00
			NEW SALEM RD
			(SR4006 SEG 0090/0000)
		==	0070/0000 LENGTH(AH 2545 BK 1853)
		---	018 "DIA CIR PLASTIC
		---	0060/1675 LEN=0024 INSTALLED UNKN
TOWNSHIP AL			
(TWP )	0060/1665	==	
		==	0060/1000 CHURCH ST
GRANT ST		==	(T535)
(T533)	0060/0615	==	GRANT ST
		---	(T533)
		---	012 "DIA CIRC METAL
		---	LEN=0050 INSTALLED UNKN
		---	013 "DIA CIR PLASTIC
		---	LEN=0050 INSTALLED 1997
2 0 26006 0 00 0190+97 015365 FT			
RALPH NEW SALEM RD			
(SR4004 SEG 0060/0633)	0060/0000	==	0060/0000 LENGTH(AH 1853 BK 3829)
		---	015 "DIA CIRC METAL
		---	LEN=0035 INSTALLED UNKN
CHURCH ST ET			CHURCH ST
(T534)	0050/3700	==	(T535)
		==	CENTER ST
		---	(T536)
		---	018 "DIA CIRC METAL
		---	LEN=0035 INSTALLED UNKN
CENTER ST ET			
(TWP )	0050/3115	==	
		---	0050/2817 018 "DIA CIRC METAL
		---	LEN=0035 INSTALLED UNKN
		---	BMSN 26/3023/0050/2626
		---	LL ST
		---	0050/2670 BRIDGE POSTED (TONS)
		---	MENALLEN
		---	0050/2648 GERMAN T

EXTRACT DATE: 12/28/2024 ROADWAY MANAGEMENT SYSTEM PAGE NUMBER: 589  
PRINT DATE: 12/30/2024 SLD COUNTY/SR - ANNUAL PRINT COUNTY: FAYETTE

DIR: B TOTAL LEN: 4.722 MI. DIST: 12-1 SR: 3023  
LEFT MUN: MENALLEN T RIGHT MUN: MENALLEN T

2 0 26203 0 00 0038+48 011536 FT  
LAMBERT FOOTDALE RD  
(T508) 0050/0000

008511 FT

			0 0 00000 0 00 0000+00
			SGL 32 COMB 40
			N B DUNLAP C
	0050/2626		BMSBG 26/3023/0050/2626
	0050/2540		018 "DIA CIRC METAL
			LEN=0035 INSTALLED UNKN
	0050/1227		018 "DIA CIRC PLASTIC
			LEN=0035 INSTALLED UNKN
	0050/0233		018 "DIA CIRC METAL
	011536 FT		LEN=0035 INSTALLED UNKN
	0050/0000		LENGTH(AH 3829 BK 3025)
	0040/2884		015 "DIA CIRC METAL
			LEN=0035 INSTALLED UNKN
	0040/1838		020 "DIA CIRC METAL
			LEN=0035 INSTALLED UNKN
	0040/1088		015 "DIA CIRC METAL
			LEN=0035 INSTALLED UNKN
			FIRST ST
	0040/0840		(T604)
			RETAINING WALL END
	0040/0720		BMSID 26/3023/0040/0551
			036 "DIA CIRC METAL
	0040/0689		LEN=0035 INSTALLED UNKN
			RETAINING WALL BEGIN
	0040/0551		BMSID 26/3023/0040/0551
			RETAINING WALL END
	0040/0158		BMSID 26/3023/0040/0005
			040 "DIA CIRC METAL
	0040/0062		LEN=0035 INSTALLED UNKN
			RETAINING WALL BEGIN
	0040/0005		BMSID 26/3023/0040/0005
	008511 FT		2 0 26203 0 00 0069+21
			WATER ST
			(T921)
	0040/0000		LENGTH(AH 3025 BK 2290)
			018 "H 01 "W UNKN CONC
	0030/2214		LEN=0035 INSTALLED UNKN
			COTTAGE ST
	0030/1730		(T921)
			015 "DIA CIRC CONCR

EXTRACT DATE: 12/28/2024 ROADWAY MANAGEMENT SYSTEM PAGE NUMBER: 588  
PRINT DATE: 12/30/2024 SLD COUNTY/SR - ANNUAL PRINT COUNTY: FAYETTE

DIR: B TOTAL LEN: 4.722 MI. DIST: 12-1 SR: 3023  
LEFT MUN: GERMAN T RIGHT MUN: GERMAN T

	0030/1710	LEN=0035	INSTALLED UNKN
	0030/1388	040 "DIA CIRC METAL	LEN=0035 INSTALLED UNKN
	0030/0925	JEFFERY CROSSING RD	(T505)
	0030/0785	040 "DIA CIRC METAL	LEN=0035 INSTALLED UNKN
006221 FT	006221 FT	2 0 26203 0 00 0092+11	018"H 01"W CON BOX CUL
	0030/0000	LEN=0035 INSTALLED UNKN	LENGTH(AH 2290 BK 3176)
	0020/2553	024 "DIA CIRC METAL	LEN=0035 INSTALLED UNKN
	0020/1896	018 "DIA CIR UNKNOWN	LEN=0035 INSTALLED UNKN
		HILLVIEW DR	
003045 FT	0020/0070	(PRDR)	
	003045 FT	2 0 26203 0 00 0123+90	018 "DIA CIRC CONCR
	0020/0000	LEN=0035 INSTALLED UNKN	LENGTH(AH 3176 BK 3045)
	0010/2785	WINGROVE LN	(PRDR)
	0010/2780	018 "DIA CIRC METAL	LEN=0030 INSTALLED UNKN
BALSINGER RD		BALSINGER RD	
(T440)	0010/0865	(T440)	
	0010/0132	018 "DIA CIR PLASTIC	LEN=0030 INSTALLED UNKN
		OTDALE RD	
		MCCLELLANDTOWN RD	
		(SR0021 SEG 0230/1600)	
	INTER-BK	LEWIS DR	
	000000 FT	(T513)	
2 0 26203 0 00 0154+35 000000 FT	0010/0000	MFC BEGIN = D	
MCCLELLANDTOWN RD		LENGTH(AH 3045 BK 0000)	
(SR0021 SEG 0230/1600)			

EXTRACT DATE: 12/28/2024 ROADWAY MANAGEMENT SYSTEM PAGE NUMBER: 587  
PRINT DATE: 12/30/2024 SLD COUNTY/SR - ANNUAL PRINT COUNTY: FAYETTE

DIR: B TOTAL LEN: 1.904 MI. DIST: 12-1 SR: 3021  
LEFT MUN: UNIONTOWN C RIGHT MUN: UNIONTOWN C

	010051 FT		010051 FT	INTER-AHD	BERKELEY ST (CITY)
					MORGANTOWN ST (SR3019 SEG 0040/1490)
			0042/2055		CITY AL (CITY)
			0042/1875		UNION ST (CITY)
			0042/1725		
LAWTON AV (CITY)	0042/1500				
LAWN AV (CITY)	0042/1300				
					BEESON AV (CITY)
CITY AL (CITY)	0042/1085		0042/1215		
					CITY AL (CITY)
BYRER AV (CITY)	0042/0915		0042/0980		
HILLCREST LN (CITY)	0042/0570				CHARLES ST (CITY)
					BERKELEY ST (CITY)
	007996 FT		0042/0320		
			007996 FT		2 0 26041 0 01 0079+90

DIST: 12-1 SR: 3021  
RIGHT MUN: UNIONTOWN C

EXTRACT DATE: 12/28/2024 ROADWAY MANAGEMENT SYSTEM PAGE NUMBER: 585  
PRINT DATE: 12/30/2024 SLD COUNTY/SR - ANNUAL PRINT COUNTY: FAYETTE

DIR: B TOTAL LEN: 1.904 MI. DIST: 12-1 SR: 3021  
LEFT MUN: SOUTH UNION T RIGHT MUN: SOUTH UNION T

ALBERT ST  
(T516)  
GRACE LN  
(TWP)  
UNKNOWN RD  
(PRDR)

0022/1330  
0022/0600  
0022/0130  
003230 FT

FOREMAN AV  
(T649)  
CONN CR  
(TWP)  
CONN CR  
(TWP)

0012/1180  
0012/1060  
0012/0885

KENDALL DR  
(T650)

0012/0625

000000 FT

0022/1820 BAILEY LN  
(SR2025 SEG 0040/2031)  
0022/1345 ADAMS LN  
(T698)

003230 FT 2 0 26041 0 00 0032+31  
O'CONNELL AV  
(T618)  
5 0022/0000 LENGTH(AH 2700 BK 3230)

WESTGATE RD  
(T661)  
HATFIELD LN  
(TWP)  
DUKAT LN  
(T914)  
0012/2605  
0012/2150  
0012/2099 018" DIA CIRC CONCR  
LEN=0025 INSTALLED UNKN  
0012/1857 018" DIA CIRC CONCR  
LEN=0025 INSTALLED UNKN  
0012/1373 018" DIA CIRC CONCR  
LEN=0030 INSTALLED UNKN

0012/0815 MAYFLOWER DR  
(T652)  
018" DIA CIRC METAL  
0012/0640 LEN=0025 INSTALLED 2004

0012/0500 MAYFLOWER DR  
(T653)  
015" DIA CIRC CONCR  
LEN=0035 INSTALLED UNKN  
0012/0007 2 0 26041 0 00 0000+00  
000000 FT NC DE

0012/0000 MORGANTOWN ST  
(SR3019 SEG 0020/1685)  
MFC BEGIN = D  
5 0012/0000 LENGTH(AH 3230 BK 0000)

EXTRACT DATE: 12/28/2024 ROADWAY MANAGEMENT SYSTEM PAGE NUMBER: 584  
PRINT DATE: 12/30/2024 SLD COUNTY/SR - ANNUAL PRINT COUNTY: FAYETTE

DIR: B TOTAL LEN: 2.212 MI. DIST: 12-1 SR: 3019  
LEFT MUN: UNIONTOWN C RIGHT MUN: UNIONTOWN C

	011680 FT		011680 FT	
			INTER-AHD	MORGANTOWN ST
				(SR0051 SEG 0010/0000)
				FAYETTE ST
				(SR2040 SEG 0030/1051)
			0040/2697	018 "DIA CIRC CONCR
			0040/2685	LEN=0030 INSTALLED 2003
			0040/2684	012 "DIA CIRC CONCR
				LEN=0020 INSTALLED 2003
			0040/2560	CITY AL
				(CITY)
			0040/2360	012 "DIA CIRC CONCR
				LEN=0001 INSTALLED UNKN
			0040/2082	012 "DIA CIRC OTHER
				LEN=0040 INSTALLED 2003
			0040/2040	ROBINSON ST
				(CITY)
			0040/2020	012 "DIA CIRC OTHER
				LEN=0020 INSTALLED 2003
				BERKELEY ST
				(SR3021 SEG 0042/2055)
			0040/1490	
RAY ST				
(CITY)	0040/2340			
CLARENOON AV				
(CITY)	0040/1730			
BERKELEY ST				
(CITY)	0040/1490			

DIR: B		TOTAL LEN: 2.212 MI.		DIST: 12-1		SR: 3019	
LEFT MUN: UNIONTOWN C				RIGHT MUN: UNIONTOWN C			
SUMMIT AV (CITY)	0040/1055	==					
			==		0040/0995	BRYAN ST (CITY)	
MUNKARD AV (CITY)	0040/0880	==					
		---	---		0040/0690	012 "DIA CIRC CONCR LEN=0035 INSTALLED 2003	
			==		0040/0640	CITY AL (CITY)	
HIGHLAND AV (CITY)	0040/0450	==	==			HIGHLAND AV (CITY)	
			==		0040/0450	CITY AL (CITY)	
			==		0040/0285	MAURICE ST (CITY)	
0 00116 0 04 0918+12 008983 FT TBK 2031) LEBANON AV (CITY)	0040/0000	==			0040/0130 008983 FT		
		==	==		0040/0000	LENGTH(AH 2697 BK 3562) CRAIG ST (CITY)	
		---	---		0030/3325	012 "DIA CIRC OTHER LEN=0040 INSTALLED 2003	
GARDEN ST (CITY)	0030/2905	==			0030/3153		
			==			JUDITH ST (CITY)	
			==		0030/2050	ALBION ST (CITY)	
CITY AL (CITY)	0030/1565	==				UNIONTOWN SOUTH UNION T	
		---	---		0030/1563	VINE ST (TWP)	
			==		0030/1530	ELM ST (T483)	
			==		0030/1200	015 "DIA CIRC CONCR LEN=0040 INSTALLED 2003	
ETRO PZ T481)		---	---		0030/1030		
ETRO PZ T481)	0030/0795	==	==			CHESTNUT ST (TWP)	
LD WALNUT HILL RD T478)	0030/0470	==				FRANCIS ST (TWP)	
			==		0030/0430	LC FROM MALL ENTRANCE R	



DIST: 12-1 SR: 3019  
RIGHT MUN: SOUTH UNION T

EXTRACT DATE: 12/28/2024 ROADWAY MANAGEMENT SYSTEM PAGE NUMBER: 581  
PRINT DATE: 12/30/2024 SLD COUNTY/SR - ANNUAL PRINT COUNTY: FAYETTE

DIR: B TOTAL LEN: .785 MI. DIST: 12-1 SR: 3017  
LEFT MUN: GEORGES T RIGHT MUN: GEORGES T

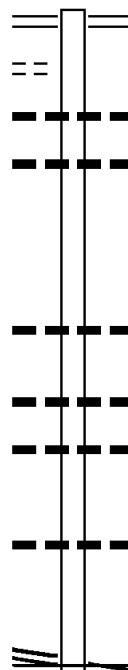
TOWNSHIP AL  
(TWP )

004147 FT

0020/1640

002360 FT

2 0 26038 0 00 0000+00 000000 FT  
AMEND RD  
(SR3015 SEG 0080/0000) 0010/0000



004147 FT WALNUT HILL RD  
0020/1787 (SR3009 SEG 0280/2750)

0020/1613 036 "DIA CIRC CONCR  
LEN=0068 INSTALLED UNKN  
0020/1227 018 "DIA CIRC METAL  
LEN=0030 INSTALLED UNKN

002360 FT 2 0 26038 0 00 0023+58  
015 "DIA CIRC METAL  
LEN=0045 INSTALLED UNKN  
5 0020/0000 LENGTH(AH 1787 BK 2360)

0010/1530 024 "DIA CIR PLASTIC  
LEN=0030 INSTALLED UNKN  
0010/1145 018 "DIA CIRC CONCR  
LEN=0040 INSTALLED UNKN

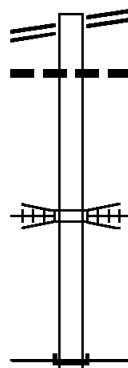
0010/0187 018 "DIA CIRC CONCR  
LEN=0031 INSTALLED UNKN  
NC BA LL DIAMOND RD

000000 FT AMEND RD  
(SR3015 SEG 0080/0000)  
MFC BEGIN = D  
5 0010/0000 LENGTH(AH 2360 BK 0000)

EXTRACT DATE: 12/28/2024 ROADWAY MANAGEMENT SYSTEM PAGE NUMBER: 580  
 PRINT DATE: 12/30/2024 SLD COUNTY/SR - ANNUAL PRINT COUNTY: FAYETTE  
 DIR: B TOTAL LEN: .079 MI. DIST: 12-1 SR: 3016  
 LEFT MUN: NICHOLSON T RIGHT MUN: NICHOLSON T

NEW GENEVA RD 000418 FT  
 (SR0166 SEG 0100/0000) 0010/0418

000000 FT



000418 FT NEW GENEVA RD  
 0010/0418 (SR0166 SEG 0100/0000)  
 018 "DIA CIR PLASTIC  
 0010/0300 LEN=0010 INSTALLED UNKN  
 RETAINING WALL END  
 0010/0289 BMSID 26/3016/0010/0121  
 RETAINING WALL BEGIN  
 0010/0121 BMSID 26/3016/0010/0121  
 CONSOLIDATED RAIL CORPO  
 0010/0056 OVERPASS IS RR X-ING  
 000000 FT 1 0 00429 0 00 0000+00  
 NC FERRY RD  
 INTER-BK MON RIVER NO RD  
 (GOVT)  
 MFC BEGIN = C  
 0010/0000 LENGTH(AH 0418 BK 0000)

EXTRACT DATE: 12/28/2024 ROADWAY MANAGEMENT SYSTEM PAGE NUMBER: 579  
PRINT DATE: 12/30/2024 SLD COUNTY/SR - ANNUAL PRINT COUNTY: FAYETTE

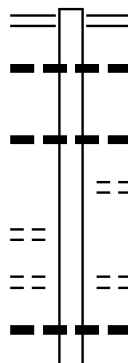
DIR: B TOTAL LEN: 4.728 MI. DIST: 12-1 SR: 3015  
LEFT MUN: GEORGES T RIGHT MUN: GEORGES T

SPORTSMAN ST  
(TWP )  
TOWNSHIP AL  
(TWP )

024965 FT

0090/1430

0090/1145



024965 FT WALNUT HILL RD  
0090/2969 (SR3009 SEG 0260/0000)  
048 "DIA CIRC METAL  
0090/2559 LEN=0030 INSTALLED UNKN  
015 "DIA CIRC CONCR  
0090/1797 LEN=0025 INSTALLED UNKN  
MARTELLI RD  
0090/1700 (PRDR)  
MARTELLI RD  
0090/1145 (TWP )  
018 "DIA CIRC METAL  
0090/0940 LEN=0025 INSTALLED UNKN  
015 "DIA CIRC METAL

EXTRACT DATE: 12/28/2024 ROADWAY MANAGEMENT SYSTEM PAGE NUMBER: 578  
PRINT DATE: 12/30/2024 SLD COUNTY/SR - ANNUAL PRINT COUNTY: FAYETTE

DIR: B TOTAL LEN: 4.728 MI. DIST: 12-1 SR: 3015  
LEFT MUN: GEORGES T RIGHT MUN: GEORGES T

TOWNSHIP AL  
(TWP)

0090/0135  
021996 FT

BOTTOM ST  
(TWP)

0080/2390

HUSTEAD RD  
(T524)

0070/2705

016347 FT

0090/0885	LEN=0040	INSTALLED 2001
0090/0435	TOP ROW RD	
0090/0191	(TWP)	
0090/0191	012 "DIA CIRC OTHER	
0090/0191	LEN=0025	INSTALLED UNKN
021996 FT	2 0 26035 0 00 0275+52	
0090/0000	LENGTH(AH 2969 BK 2886)	
0080/2445	TOP ROW RD	
0080/2445	(TWP)	
0080/1938	015 "DIA CIR PLASTIC	
0080/1938	LEN=0040	INSTALLED 2000
0080/1370	HAYS RD	
0080/1370	(TWP)	
0080/0920	015 "DIA CIR PLASTIC	
0080/0920	LEN=0030	INSTALLED 2000
0080/0033	024 "DIA CIR PLASTIC	
0080/0033	LEN=0040	INSTALLED 2000
019110 FT	2 0 26035 0 00 0246+17	
019110 FT	VILLAGE: AMEND	
019110 FT	BALL DIAMOND RD	
019110 FT	(SR3017 SEG 0010/0000)	
0080/0000	NC AMEND RD	
0080/0000	LENGTH(AH 2886 BK 2763)	
0070/2478	018 "DIA CIRC METAL	
0070/2478	LEN=0025	INSTALLED UNKN
0070/1428	018 "DIA CIR PLASTIC	
0070/1428	LEN=0025	INSTALLED UNKN
0070/0610	018 "DIA CIR PLASTIC	
0070/0610	LEN=0025	INSTALLED UNKN
016347 FT	2 0 26035 0 00 0218+34	
016347 FT	018 "DIA CIR PLASTIC	
016347 FT	LEN=0040	INSTALLED 2000
0070/0000	LENGTH(AH 2763 BK 2910)	
0060/2485	018 "DIA CIRC METAL	
0060/2485	LEN=0025	INSTALLED UNKN
0060/1521	015 "DIA CIR PLASTIC	
0060/1521	LEN=0040	INSTALLED 2000

DIR: B	TOTAL LEN:	4.728 MI.	DIST: 12-1	SR: 3015
LEFT MUN: GEORGES T			RIGHT MUN: GEORGES T	
		==	0060/1510	LANGLEY RD (T519)
		---	0060/1467	018 "DIA CIRC OTHER LEN=0040 INSTALLED UNKN
		---	0060/0764	018 "DIA CIR PLASTIC LEN=0030 INSTALLED 2000
013437 FT			013437 FT	2 0 26035 0 00 0189+24
		---	0060/0000	LENGTH(AH 2910 BK 2380) 018 "DIA CIRC METAL
		---	0050/2190	LEN=0025 INSTALLED UNKN
		---	0050/1996	018 "DIA CIR PLASTIC LEN=0040 INSTALLED 2000
0 26035 0 00 0166+00 011057 FT		---	0050/0002	015 "DIA CIRC CONCR LEN=0080 INSTALLED UNKN
UCKLICK RD		==	0050/0000	LENGTH(AH 2380 BK 2385)
T445)	0050/0000			
SECOND ST		==		
T702)	0040/2310			
FIRST ST		==		
T704)	0040/2210			
COLLIER AV		==		
T706)	0040/1985			
		---	0040/1275	018 "DIA CIR PLASTIC LEN=0040 INSTALLED 2002
		⌋	0040/0451	BMS EN 26/3015/0040/0440 2 0 26035 0 00 0146+45
		⌋	0040/0440	YORK RUN BMS BG 26/3015/0040/0440
008672 FT			008672 FT	2 0 26035 0 00 0142+05
		⌋		VILLAGE: COLLIER
		⌋		TENT CHURCH RD
		---	0040/0000	(T449) LENGTH(AH 2385 BK 2867)
		---	0030/2453	015 "DIA CIR PLASTIC LEN=0005 INSTALLED UNKN
		---	0030/1071	036 "DIA CIRC CONCR LEN=0030 INSTALLED UNKN

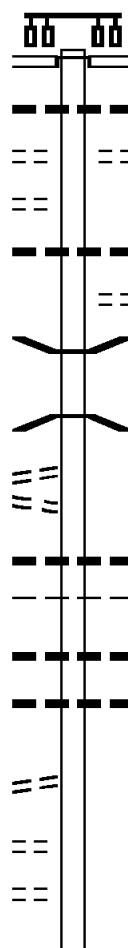
EXTRACT DATE: 12/28/2024 ROADWAY MANAGEMENT SYSTEM PAGE NUMBER: 576  
PRINT DATE: 12/30/2024 SLD COUNTY/SR - ANNUAL PRINT COUNTY: FAYETTE

DIR: B TOTAL LEN: 4.728 MI. DIST: 12-1 SR: 3015  
LEFT MUN: GEORGES T RIGHT MUN: GEORGES T

			==	0030/0220	COP I RD (T417)
			---	0030/0020	018 "DIA CIRC CONCR
005805	FT		---	005805	LEN=0040 INSTALLED 2000
					2 0 26035 0 00 0113+33
					VILLAGE: COLLIER XRDS
				NC CO	LLIER RD
			==		MORGANTOWN RD
			---	0030/0000	(SR0119 SEG 0290/1160)
			---		LENGTH(AH 2867 BK 3468)
			---	0020/2860	024 "DIA CIRC CONCR
					LEN=0037 INSTALLED 1998
			==		
			---	0020/1195	HIBBS RD (TWP)
			---	0020/0727	036 "DIA CIRC CONCR
			---		LEN=0037 INSTALLED 1998
			---		SR 0043
			---	0020/0633	OP ID 26/0043/0050/0000
			---		SR 0043
			---	0020/0550	OP ID 26/0043/0051/0000
			---		018 "DIA CIRC CONCR
			---	0020/0417	LEN=0037 INSTALLED 1998
			---		(TBK) FAWN RIDGE RD
			==	0020/0390	(TWP)
002337	FT		---	0020/0028	BMSBN 26/3015/0020/0000
			---	002337	2 0 26035 0 00 0078+75
					MUDDY RUN
			---	0020/0000	BMSBG 26/3015/0020/0000
			---		LENGTH(AH 3468 BK 2337)
			+	0010/1737	(AAR 004095+)#TRKS 00
			---		GEORGES
			---	0010/1728	FAIRCHANCE B
000000	FT			000000	2 0 26035 0 00 0055+16
					MORGANTOWN ST
					(SR0857 SEG 0220/0000)
				NC WY	NN RD
				INTER-BK	ELM ST
					(BORO)
MORGANTOWN ST					MFC BEGIN = D
(SR0857 SEG 0220/0000)	0010/0000		---	0010/0000	LENGTH(AH 2337 BK 0000)

EXTRACT DATE: 12/28/2024 ROADWAY MANAGEMENT SYSTEM PAGE NUMBER: 575  
PRINT DATE: 12/30/2024 SLD COUNTY/SR - ANNUAL PRINT COUNTY: FAYETTE

DIR: E TOTAL LEN: 1.398 MI. DIST: 12-1 SR: 3014  
LEFT MUN: FAIRCHANCE B RIGHT MUN: FAIRCHANCE B

	007375 FT		007383 FT INTER-AHD	CHURCH ST (SR3027 SEG 0010/0000) MORGANTOWN ST (SR0857 SEG 0190/0000)
			0030/2002	012 "DIA CIRC CONCR LEN=0030 INSTALLED UNKN
SHARP ST (BORO)	0030/1805	==	0030/1808	TILLIE LN (BORO)
KYLE AV (BORO)	0030/1615	==		
		==	0030/1605	018 "DIA CIRC METAL LEN=0298 INSTALLED UNKN
		==	0030/1515	MAPLE ST (BORO)
		==	0030/0827	BMS EN 26/3014/0030/0804 2 0 26082 0 00 0056+22
LC TO/FROM FAYETTE AV (CONN)	0030/0775	==	0030/0804	MUDDY RUN BMS BG 26/3014/0030/0804
FAYETTE AV (TWP)	0030/0660	==		
		==	0030/0526	024 "DIA CIRC CONCR LEN=0018 INSTALLED UNKN
		==	0030/0433	FAIRCHANCE GEORGES T
		==	0030/0295	018 "DIA CIRC CONCR LEN=0020 INSTALLED UNKN
		==	0030/0081	018 "DIA CIRC CONCR LEN=0298 INSTALLED 2000
2 0 26082 0 00 0047+93	005373 FT	==	005381 FT	
KISSINGER RD (T512)	0030/0000	==	0030/0000	LENGTH(AH 2002 BK 3435)
DENNIS LN (PRDR)	0020/2690	==		
COOLIDGE AV (T511)	0020/2370	==		

060 "DIA CIRC CONCR



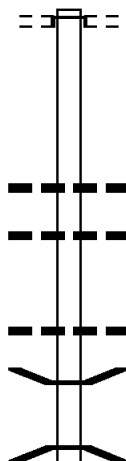
DIR: E TOTAL LEN: 1.398 MI. DIST: 12-1 SR: 3014  
LEFT MUN: GEORGES T RIGHT MUN: GEORGES T

EXTRACT DATE: 12/28/2024 ROADWAY MANAGEMENT SYSTEM PAGE NUMBER: 573  
 PRINT DATE: 12/30/2024 SLD COUNTY/SR - ANNUAL PRINT COUNTY: FAYETTE  
 DIR: B TOTAL LEN: 14.362 MI. DIST: 12-1 SR: 3013  
 LEFT MUN: LUZERNE T RIGHT MUN: LUZERNE T

075829 FT

075829 FT  
 INTER-AHD FROGTOWN RD  
 (T308)  
 0300/2506 EAST RIVERSIDE RD  
 (T305)

073323 FT



0300/0635 024 " DIA CIRC METAL  
 LEN=0045 INSTALLED 2007  
 0300/0528 018 " DIA CIRC METAL  
 LEN=0040 INSTALLED 2007  
 073323 FT 2 0 26062 0 00 0022+74  
 018 " DIA CIRC METAL  
 LEN=0040 INSTALLED 2007  
 0300/0000 LENGTH(AH 2506 BK 2150)  
 0290/1259 BMS EN 26/3013/0290/1248  
 0 0 00000 0 00 0000+00  
 B WALLACE RN  
 0290/1248 BMS BG 26/3013/0290/1248

EXTRACT DATE: 12/28/2024 ROADWAY MANAGEMENT SYSTEM PAGE NUMBER: 572  
PRINT DATE: 12/30/2024 SLD COUNTY/SR - ANNUAL PRINT COUNTY: FAYETTE

DIR: B TOTAL LEN: 14.362 MI. DIST: 12-1 SR: 3013  
LEFT MUN: LUZERNE T RIGHT MUN: LUZERNE T

071173 FT

068623 FT

065268 FT

0290/1062	018 "DIA CIRC METAL LEN=0040 INSTALLED 2007
0290/0649	018 "DIA CIRC METAL LEN=0040 INSTALLED 2007
0290/0016	BMS EN 26/3013/0290/0000
071173 FT	2 0 26062 0 00 0046+51 WALLACE RUN
0290/0000	BMSBG 26/3013/0290/0000 LENGTH(AH 2150 BK 2550)
0280/2379	036 "DIA CIRC METAL LEN=0030 INSTALLED 2007
0280/0649	024 "DIA CIRC METAL LEN=0045 INSTALLED 2007
0280/0350	MURPHY RD (T376)
068623 FT	2 0 26062 0 00 0072+14
0280/0000	015 "DIA CIRC CONCR LEN=0024 INSTALLED 2007
	LENGTH(AH 2550 BK 3355)
0270/2729	018 "DIA CIRC CONCR LEN=0040 INSTALLED 2007
0270/2066	018 "DIA CIRC METAL LEN=0035 INSTALLED 2007
0270/1784	018 "DIA CIRC METAL LEN=0040 INSTALLED 2007
0270/1490	MFC BEGIN = E
0270/1445	RALPH RD (SR4002 SEG 0010/0000)
0270/1011	018 "DIA CIR PLASTIC LEN=0050 INSTALLED 2007
0270/0500	018 "DIA CIR PLASTIC LEN=0045 INSTALLED 2007
065268 FT	2 0 26062 0 00 0106+14
0270/0000	LENGTH(AH 3355 BK 2567)
0260/2037	018 "DIA CIRC CONCR LEN=0045 INSTALLED 2007
0260/1795	018 "DIA CIR PLASTIC LEN=0040 INSTALLED 2007
0260/1301	018 "DIA CIRC CONCR LEN=0035 INSTALLED 2007
0260/1280	CRABLE AV (PRDR)

EXTRACT DATE: 12/28/2024 ROADWAY MANAGEMENT SYSTEM PAGE NUMBER: 571  
PRINT DATE: 12/30/2024 SLD COUNTY/SR - ANNUAL PRINT COUNTY: FAYETTE

DIR: B TOTAL LEN: 14.362 MI. DIST: 12-1 SR: 3013  
LEFT MUN: LUZERNE T RIGHT MUN: LUZERNE T

062701 FT

060471 FT

057511 FT

0260/0612	018 "DIA CIR PLASTIC LEN=0035 INSTALLED 2007
062701 FT	2 0 26062 0 00 0132+22 060 "DIA CIRC CONCR LEN=0060 INSTALLED 2007
5 0260/0000	LENGTH(AH 2567 BK 2230) 018 "DIA CIR PLASTIC
0250/2031	LEN=0040 INSTALLED 2007 018 "DIA CIR PLASTIC
0250/1742	LEN=0045 INSTALLED 2007 024 "DIA CIRC METAL
0250/1214	LEN=0040 INSTALLED 2007 018 "DIA CIR PLASTIC
0250/0659	LEN=0040 INSTALLED 2007 018 "DIA CIR PLASTIC
0250/0476	LEN=0040 INSTALLED 2007 060471 FT 2 0 26062 0 00 0154+41 018 "DIA CIR PLASTIC
060471 FT	LEN=0040 INSTALLED 2007 LUZERNE GERMAN T
5 0250/0000	LENGTH(AH 2230 BK 2960) 018 "DIA CIR PLASTIC
0240/2259	LEN=0065 INSTALLED 2007 GORMAN DR
0240/1890	(PRDR) 015 "DIA CIR PLASTIC
0240/1482	LEN=0040 INSTALLED 2007 018 "DIA CIR PLASTIC
0240/0983	LEN=0040 INSTALLED 2007 015 "DIA CIR PLASTIC
0240/0866	LEN=0035 INSTALLED 2007 018 "DIA CIR PLASTIC
0240/0649	LEN=0035 INSTALLED 2007 018 "DIA CIR PLASTIC
0240/0446	LEN=0035 INSTALLED 2007 018 "DIA CIR PLASTIC
0240/0197	LEN=0060 INSTALLED 2007 057511 FT 2 0 26062 0 00 0184+01 018 "DIA CIR PLASTIC
057511 FT	LEN=0024 INSTALLED 2007 LENGTH(AH 2960 BK 2832) 018 "DIA CIR PLASTIC
5 0240/0000	LEN=0050 INSTALLED 2007 018 "DIA CIRC METAL
0230/2607	LEN=0040 INSTALLED 2007 018 "DIA CIRC CONCR
0230/2451	LEN=0035 INSTALLED 2007
0230/2390	LEN=0035 INSTALLED 2007

EXTRACT DATE: 12/28/2024 ROADWAY MANAGEMENT SYSTEM PAGE NUMBER: 570  
PRINT DATE: 12/30/2024 SLD COUNTY/SR - ANNUAL PRINT COUNTY: FAYETTE

DIR: B TOTAL LEN: 14.362 MI. DIST: 12-1 SR: 3013  
LEFT MUN: GERMAN T RIGHT MUN: GERMAN T

CHURCH ST  
(TWP)

0230/1430

054679 FT

FIRE HOUSE RD  
(T341)

0220/1530

RIVER ST  
(T339)

0220/1180

==	0230/2155	TANK HILL RD (T342)
-- --	0230/2062	018" DIA CIRC CONCR LEN=0070 INSTALLED 2007
==	0230/2040	CROUSHORE RD (TWP)
-- --	0230/1880	018" DIA CIRC PLASTIC LEN=0035 INSTALLED 2007
-- --	0230/1769	018" DIA CIRC PLASTIC LEN=0035 INSTALLED 2007
-- --	0230/1677	018" DIA CIRC CONCR LEN=0040 INSTALLED 2007
-- --	0230/1512	015" DIA CIRC CONCR LEN=0035 INSTALLED 2007
-- --	0230/1456	018" DIA CIRC CONCR LEN=0060 INSTALLED 2007
==	0230/1380	SILK STOCKING ROW RD (TWP)
-- --	0230/1151	018" DIA CIRC PLASTIC LEN=0040 INSTALLED 2007
-- --	0230/0827	018" DIA CIRC UNKNOWN LEN=0050 INSTALLED UNKN
-- --	0230/0587	024" DIA CIRC METAL LEN=0050 INSTALLED 2007
-- --	0230/0466	018" DIA CIRC CONCR LEN=0040 INSTALLED 2007
	054679 FT	2 0 26062 0 00 0210+86
-- --	0230/0000	018" DIA CIRC METAL LEN=0040 INSTALLED 2007
-- --	0220/2351	LENGTH(AH 2832 BK 2705) 018" DIA CIRC PLASTIC LEN=0045 INSTALLED 2007
-- --	0220/2006	018" DIA CIRC METAL LEN=0050 INSTALLED 2007
-- --	0220/1986	018" DIA CIRC METAL LEN=0001 INSTALLED UNKN
==		NC PALMER HOLLOW RD
-- --	0220/1513	036"H 36"W CON BOX CUL LEN=0060 INSTALLED 2007
-- --	0220/1015	018" DIA CIRC METAL LEN=0045 INSTALLED 2007
-- --	0220/0566	018" DIA CIRC METAL LEN=0040 INSTALLED 2007
-- --	0220/0352	018" DIA CIRC METAL LEN=0050 INSTALLED 2007

EXTRACT DATE: 12/28/2024 ROADWAY MANAGEMENT SYSTEM PAGE NUMBER: 569  
PRINT DATE: 12/30/2024 SLD COUNTY/SR - ANNUAL PRINT COUNTY: FAYETTE

DIR: B TOTAL LEN: 14.362 MI. DIST: 12-1 SR: 3013  
LEFT MUN: GERMAN T RIGHT MUN: GERMAN T

051974 FT		051974 FT	2 0 26062 0 00 0237+61
			018 "DIA CIR UNKNOWN
			LEN=0001 INSTALLED UNKN
		0220/0000	LENGTH(AH 2705 BK 2257)
		0210/1335	015 "DIA CIRC CONCR
			LEN=0045 INSTALLED 2007
		0210/1063	015 "DIA CIRC CONCR
			LEN=0040 INSTALLED 2007
		0210/0409	015 "DIA CIRC CONCR
			LEN=0040 INSTALLED 2007
049717 FT		049717 FT	2 0 26062 0 01 0260+18
			018 "H 00 "W MULT CONCR
			LEN=0030 INSTALLED 2007
ROSS BAR RD		0210/0000	LENGTH(AH 2257 BK 2717)
(T371)			
		0200/2051	015 "DIA CIRC CONCR
			LEN=0035 INSTALLED 2007
		0200/1711	015 "DIA CIRC CONCR
			LEN=0040 INSTALLED 2007
		0200/1234	015 "DIA CIRC CONCR
			LEN=0040 INSTALLED 2007
		0200/0974	015 "DIA CIRC CONCR
			LEN=0035 INSTALLED 2007
		0200/0905	COAL BUCKET LN
			(T371)
		0200/0380	015 "DIA CIRC CONCR
			LEN=0035 INSTALLED 2007
		0200/0172	018 "DIA CIRC CONCR
			LEN=0040 INSTALLED 2007
2 0 26062 0 01 0284+67 047000 FT		047000 FT	
MINE HILL RD			
(T337)		0200/0000	LENGTH(AH 2717 BK 1740)
			BMSSEN 26/3013/0190/1537
			0 0 00000 0 00 0000+00
			MIDDLE RUN
		0190/1537	BMSBG 26/3013/0190/1537
		0190/1240	BMSSEN 26/3013/0190/1171
			2 0 26062 0 01 0293+10
			P3
			MIDDLE RUN
		0190/1171	BMSBG 26/3013/0190/1171
			RETAINING WALL END
		0190/1162	BMSID 26/3013/0190/0530
			RETAINING WALL BEGIN

EXTRACT DATE: 12/28/2024 ROADWAY MANAGEMENT SYSTEM PAGE NUMBER: 568  
PRINT DATE: 12/30/2024 SLD COUNTY/SR - ANNUAL PRINT COUNTY: FAYETTE

DIR: B TOTAL LEN: 14.362 MI. DIST: 12-1 SR: 3013  
LEFT MUN: GERMAN T RIGHT MUN: GERMAN T

045260 FT

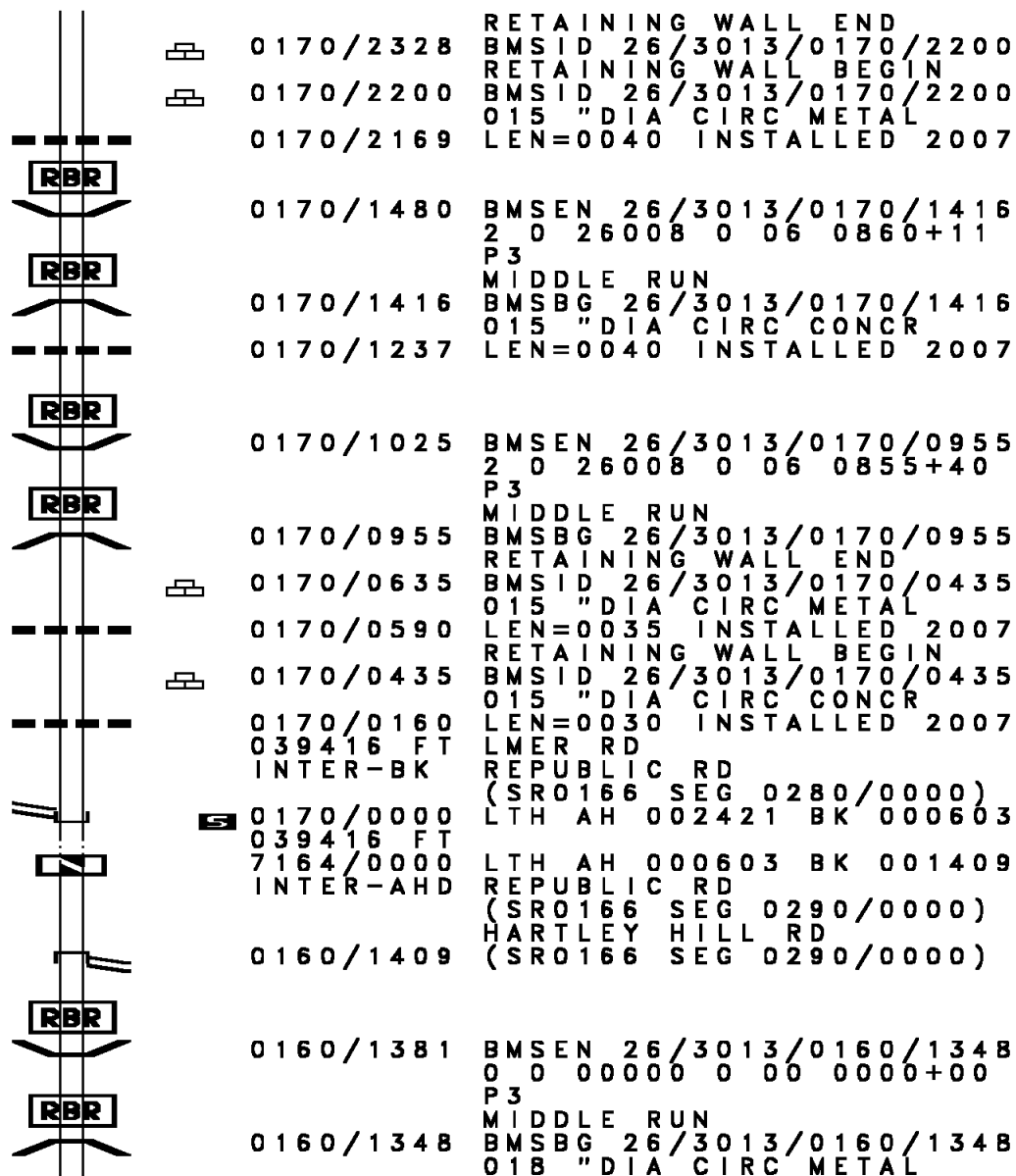
041837 FT

	0190/1000	BMSID 26/3013/0190/0530
RBR	0190/0811	BMSID 26/3013/0190/0753 2 0 26062 0 01 0297+32 P3
RBR	0190/0753	MIDDLE RUN BMSBG 26/3013/0190/0753
	0190/0070	BMSID 26/3013/0190/0028 2 0 26008 0 07 0904+29 MIDDLE RUN
	0190/0028	BMSBG 26/3013/0190/0028 2 0 26062 0 01 0304+22 CROUSHORE RD (T328)
	0190/0000	LENGTH(AH 1740 BK 3423) 015 "DIA CIRC CONCR
	0180/3260	LEN=0035 INSTALLED 2007 RETAINING WALL END
	0180/3150	BMSID 26/3013/0180/1915 RETAINING WALL BEGIN
	0180/2865	BMSID 26/3013/0180/1915 015 "DIA CIRC CONCR
	0180/2782	LEN=0035 INSTALLED 2007 015 "DIA CIRC CONCR
	0180/2513	LEN=0035 INSTALLED 2007 RETAINING WALL
	0180/2256	BMSID 26/3013/0180/2255 BRANCH OF MIDDLE RUN STRUCTURE LENGTH 9 FT
	0180/2216	BMSID 26/3013/0180/2216 015 "DIA CIRC CONCR
	0180/1911	LEN=0035 INSTALLED 2007 015 "DIA CIRC CONCR
	0180/1557	LEN=0040 INSTALLED 2007 015 "DIA CIRC CONCR
	0180/0952	LEN=0035 INSTALLED 2007 024 "DIA CIRC CONCR
	0180/0724	LEN=0035 INSTALLED 2007 015 "DIA CIRC CONCR
	0180/0353	LEN=0035 INSTALLED 2007 2 0 26008 0 06 0869+96 BUTORAC FARM RD (T330)
	0180/0000	LENGTH(AH 3423 BK 2421) 042 "DIA CIRC CONCR
	0170/2371	LEN=0045 INSTALLED 2007

DIR: B TOTAL LEN: 14.362 MI.  
LEFT MUN: GERMAN T

DIST: 12-1 SR: 3013  
RIGHT MUN: GERMAN T

2 0 26008 0 06 0845+87 039416 FT  
REPUBLIC RD  
(SR0166 SEG 0280/0000) 0170/0000  
039416 FT





EXTRACT DATE: 12/28/2024 ROADWAY MANAGEMENT SYSTEM PAGE NUMBER: 566  
PRINT DATE: 12/30/2024 SLD COUNTY/SR - ANNUAL PRINT COUNTY: FAYETTE  
DIR: B TOTAL LEN: 14.362 MI. DIST: 12-1 SR: 3013  
LEFT MUN: GERMAN T RIGHT MUN: GERMAN T

038007 FT

035544 FT

032989 FT

0160/1200	LEN=0050	INSTALLED 2007
0160/1069	018 "DIA CIR PLASTIC	
0160/0898	LEN=0030	INSTALLED 2007
0160/0361	018 "DIA CIR PLASTIC	
0160/0157	LEN=0030	INSTALLED 2007
038007 FT	018 "DIA CIRC METAL	
	LEN=0035	INSTALLED 2007
	018 "DIA CIR PLASTIC	
	LEN=0075	INSTALLED 2007
	2 0 26008 0 05 0825+37	
	MIDDLE RUN	
	STRUCTURE LENGTH 26 FT	
	BMSID 26/3013/0160/0000	
	LENGTH(AH 1409 BK 2463)	
0160/0000	018 "DIA CIR PLASTIC	
0150/1709	LEN=0030	INSTALLED 2007
0150/1491	018 "DIA CIRC METAL	
	LEN=0045	INSTALLED 2007
	B MIDDLE RUN	
	STRUCTURE LENGTH 10 FT	
0150/1077	BMSID 26/3013/0150/1077	
0150/1015	LAMBERT HOLLOW RD	
	(T927)	
0150/0835	018 "DIA CIR PLASTIC	
0150/0787	LEN=0040	INSTALLED 2007
	018 "DIA CIR PLASTIC	
	LEN=0045	INSTALLED 2007
035544 FT	2 0 26008 0 05 0801+98	
0150/0000	LENGTH(AH 2463 BK 2555)	
	018 "DIA CIR PLASTIC	
0140/2016	LEN=0040	INSTALLED 2007
0140/1683	018 "DIA CIR PLASTIC	
0140/1443	LEN=0030	INSTALLED 2007
0140/1145	018 "DIA CIR PLASTIC	
	LEN=0045	INSTALLED 2007
	024 "DIA CIR PLASTIC	
	LEN=0045	INSTALLED 2007
0140/0545	018 "DIA CIR PLASTIC	
	LEN=0035	INSTALLED 2007
0140/0441	018 "DIA CIR PLASTIC	
032989 FT	LEN=0040	INSTALLED 2007
	2 0 26008 0 05 0776+43	
	018 "DIA CIR PLASTIC	
	LEN=0024	INSTALLED 2007
0140/0000	LENGTH(AH 2555 BK 2670)	
	018 "DIA CIR PLASTIC	
0130/2315	LEN=0035	INSTALLED 2007

EXTRACT DATE: 12/28/2024 ROADWAY MANAGEMENT SYSTEM PAGE NUMBER: 565  
PRINT DATE: 12/30/2024 SLD COUNTY/SR - ANNUAL PRINT COUNTY: FAYETTE

DIR: B TOTAL LEN: 14.362 MI. DIST: 12-1 SR: 3013  
LEFT MUN: GERMAN T RIGHT MUN: GERMAN T

DANIELS RD  
(T509)

0130/1520

2 0 26008 0 05 0749+63 030319 FT  
DANIELS RD  
(T509)

0130/0000

TROLLEY TRACK LN  
(TWP)

0120/0685  
028098 FT

OPALS RD  
(T932)

0110/2260

LARA AND HANNAH LN  
(PRDR)

0110/0055  
025447 FT

0130/1963 018 "DIA CIR PLASTIC  
LEN=0040 INSTALLED 2007  
0130/1648 018 "DIA CIRC CONCR  
LEN=0040 INSTALLED 2007

NC RIFFLE HOLLOW RD

0130/0857 018 "DIA CIRC CONCR  
LEN=0035 INSTALLED 2007  
0130/0795 LAMBERT RD  
(T378)

0130/0370 018 "DIA CIR PLASTIC  
030319 FT LEN=0030 INSTALLED 2007

0130/0000 LENGTH(AH 2670 BK 2221)  
018 "DIA CIR PLASTIC  
0120/2053 LEN=0040 INSTALLED 2007

0120/1399 018 "DIA CIRC METAL  
LEN=0040 INSTALLED 2007  
0120/0914 018 "DIA CIRC METAL  
LEN=0030 INSTALLED 2007  
0120/0865 LITTLE LN  
(TWP)

028098 FT 2 0 26008 0 05 0726+01  
SHAFFER FARM RD  
(T507)

0120/0000 LENGTH(AH 2221 BK 2651)  
018 "DIA CIRC CONCR  
0110/2300 LEN=0030 INSTALLED 2007

0110/1811 018 "DIA CIR PLASTIC  
LEN=0040 INSTALLED 2007

0110/0793 018 "DIA CIRC METAL  
LEN=0040 INSTALLED 2007

025447 FT 2 0 26008 0 05 0699+50  
0110/0000 LENGTH(AH 2651 BK 2987)

EXTRACT DATE: 12/28/2024 ROADWAY MANAGEMENT SYSTEM PAGE NUMBER: 564  
PRINT DATE: 12/30/2024 SLD COUNTY/SR - ANNUAL PRINT COUNTY: FAYETTE

DIR: B TOTAL LEN: 14.362 MI. DIST: 12-1 SR: 3013  
LEFT MUN: GERMAN T RIGHT MUN: GERMAN T

DUGAN DR  
(TWP )

0100/1160

MAIN ST  
(T337)

0100/0560

MCKINLEY ST  
(T374)

0100/0215

022460 FT

WINONA RD  
(T388)

0090/2175

PLUMMER RD  
(T465)

0080/1745

0100/1547 012 "DIA CIR PLASTIC  
LEN=0040 INSTALLED 2007  
0100/1281 015 "DIA CAST IRON  
LEN=0015 INSTALLED 2007

0100/0530 OLD MCCLELLANDTOWN RD  
(T337)

0100/0046 018 "DIA CIRC CONCR  
LEN=0060 INSTALLED 2007  
022460 FT 2 0 26008 0 05 0670+71  
NC MC CLELLANDTOWN LAMBERT RD  
MCCLELLANDTOWN RD  
(SR0021 SEG 0151/1355)  
(SR0021 SEG 0150/1379)

5 0100/0000 LENGTH(AH 2987 BK 2319)

0090/2144 024 "DIA CIR PLASTIC  
LEN=0025 INSTALLED 2007  
0090/2048 018 "DIA CIRC CONCR  
LEN=0035 INSTALLED 2007

0090/1448 018 "DIA CIR PLASTIC  
LEN=0030 INSTALLED 2007  
0090/0960 018 "DIA CIR PLASTIC  
LEN=0035 INSTALLED 2007  
0090/0686 018 "DIA CIR PLASTIC  
LEN=0050 INSTALLED 2007

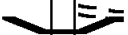










020141 FT

020141 FT 2 0 26008 0 05 0645+16  
018 "DIA CIR PLASTIC  
LEN=0030 INSTALLED 2007  
5 0090/0000 LENGTH(AH 2319 BK 2862)

0080/2560 018 "DIA CIR PLASTIC  
LEN=0040 INSTALLED 2007  
0080/2340 030 "DIA CIRC CONCR  
LEN=0050 INSTALLED 2007  
0080/2176 018 "DIA CIRC CONCR  
LEN=0045 INSTALLED 2007  
0080/1790 024 "DIA CIRC OTHER  
LEN=0080 INSTALLED 2007  
PURITAN VILLAGE RD  
(T712)

EXTRACT DATE: 12/28/2024 ROADWAY MANAGEMENT SYSTEM PAGE NUMBER: 563  
PRINT DATE: 12/30/2024 SLD COUNTY/SR - ANNUAL PRINT COUNTY: FAYETTE

DIR: B TOTAL LEN: 14.362 MI. DIST: 12-1 SR: 3013  
LEFT MUN: GERMAN T RIGHT MUN: GERMAN T

		NC PURITAN RD	
		MESSMORE RD	
		0080/1620	(T337)
		0080/1548	BMSSEN 26/3013/0080/1529 2 0 26008 0 05 0633+51
		0080/1529	PURITAN RUN BMSBG 26/3013/0080/1529
		0080/1372	018 "DIA CIR PLASTIC LEN=0040 INSTALLED 2007
		0080/0643	BMSSEN 26/3013/0080/0607 2 0 26008 0 05 0624+02
		0080/0607	N B BROWNS R BMSBG 26/3013/0080/0607
017279 FT		017279 FT	2 0 26008 0 05 0618+00 024 "DIA CIRC CONCR LEN=0045 INSTALLED 2007
		0080/0000	LENGTH(AH 2862 BK 2831) 018 "DIA CIR PLASTIC
		0070/2255	LEN=0045 INSTALLED 2007
WILLIS DR (PRDR)		0070/1416	018 "DIA CIRC CONCR LEN=0045 INSTALLED 2007
		0070/1153	018 "DIA CIR PLASTIC LEN=0040 INSTALLED 2007
		0070/0725	018 "DIA CIR PLASTIC LEN=0050 INSTALLED 2007
		014448 FT	2 0 26008 0 05 0586+14
014448 FT		0070/0000	LENGTH(AH 2831 BK 2238) 018 "DIA CIRC CONCR LEN=0040 INSTALLED 2007
		0060/2238	048 "DIA CIRC CONCR LEN=0070 INSTALLED 2007
		0060/1936	018 "DIA CIRC CONCR LEN=0016 INSTALLED 2007
		0060/1660	018 "DIA CIR PLASTIC LEN=0040 INSTALLED 2007
		0060/1375	LECKRONE RD (SR3012 SEG 0050/0000)
		0060/0850	TOKISH DR (T490)
		0060/0690	BMSSEN 26/3013/0060/0542 0 0 00000 0 00 0000+00
		0060/0560	S B BROWNS R BMSBG 26/3013/0060/0542
		0060/0542	TOKISH DR (T490)
		0060/0280	

EXTRACT DATE: 12/28/2024 ROADWAY MANAGEMENT SYSTEM PAGE NUMBER: 562  
PRINT DATE: 12/30/2024 SLD COUNTY/SR - ANNUAL PRINT COUNTY: FAYETTE

DIR: B TOTAL LEN: 14.362 MI. DIST: 12-1 SR: 3013  
LEFT MUN: GERMAN T RIGHT MUN: GERMAN T

	012210 FT	==	==	0060/0070	048"H 60"W CONC STRUCT
				012210 FT	LEN=0030 INSTALLED 2007
					2 0 26008 0 04 0566+35
					BAKER HILL RD
					(T458)
				0060/0000	LENGTH(AH 2238 BK 2535)
					015 "DIA CIRC METAL
				0050/1950	LEN=0065 INSTALLED 2007
					018 "DIA CIRC METAL
				0050/1614	LEN=0055 INSTALLED 2007
					018 "DIA CIRC METAL
				0050/1368	LEN=0045 INSTALLED 2007
					018 "DIA CIRC METAL
				0050/1117	LEN=0045 INSTALLED 2007
	009675 FT			009675 FT	2 0 26008 0 03 0541+80
					018 "DIA CIRC METAL
					LEN=0050 INSTALLED 2007
				0050/0000	LENGTH(AH 2535 BK 1988)
					018 "DIA CIR UNKNOWN
EMERY HEIGHTS RD				0040/1584	LEN=0050 INSTALLED 2007
(T386)	0040/1385	==			
					018 "DIA CIRC CONCR
				0040/1096	LEN=0040 INSTALLED 2007
					018 "DIA CIRC METAL
				0040/0797	LEN=0040 INSTALLED 2007
EMERY HEIGHTS RD					
(T386)	0040/0520	==			
					LECKRONE #1 RD
				0040/0395	(T382)
2 0 26008 0 03 0515+43	007687 FT	==	==	007687 FT	
TREATMENT PLANT RD					
(T710)	0040/0000	==		0040/0000	LENGTH(AH 1988 BK 2334)
					018 "DIA CIRC METAL
				0030/2263	LEN=0035 INSTALLED 2007
					018 "DIA CIRC CONCR
				0030/1953	LEN=0055 INSTALLED 2007
					018 "DIA CIRC METAL
				0030/1667	LEN=0030 INSTALLED 2007
BRANT FARM LN					MENNONITE CHURCH RD
(PRDR)	0030/1375	==	==	0030/1375	(T370)
					018 "DIA CIRC METAL
				0030/0992	LEN=0055 INSTALLED 2007
					018 "DIA CIRC CONCR
				0030/0634	LEN=0050 INSTALLED 2007
2 0 26008 0 03 0491+61	005353 FT			005353 FT	
LOUKS HILL RD					

EXTRACT DATE: 12/28/2024 ROADWAY MANAGEMENT SYSTEM PAGE NUMBER: 561  
PRINT DATE: 12/30/2024 SLD COUNTY/SR - ANNUAL PRINT COUNTY: FAYETTE

DIR: B TOTAL LEN: 14.362 MI. DIST: 12-1 SR: 3013  
LEFT MUN: GERMAN T RIGHT MUN: GERMAN T

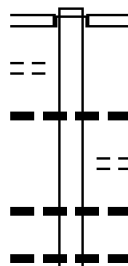
(T372)	0030/0000	==	5 0030/0000	LENGTH(AH 2334 BK 2785)
		---		018 "DIA CIRC METAL
LOCKS HILL RD		---	0020/2565	LEN=0050 INSTALLED 2007
(T370)	0020/2460	==		
		---	0020/1819	018 "DIA CIR PLASTIC
		---		LEN=0050 INSTALLED 2007
		---	0020/0760	018 "DIA CIRC METAL
		---		LEN=0001 INSTALLED 2007
		---	0020/0411	018 "DIA CIRC METAL
		---		LEN=0001 INSTALLED 2007
		---	0020/0180	018 "DIA CIRC METAL
		---		LEN=0040 INSTALLED 2007
		---	0020/0004	018 "DIA CIRC CONCR
		---		LEN=0050 INSTALLED 2007
002568 FT		---	002568 FT	2 0 26008 0 03 0463+68
		---	5 0020/0000	NC MASON TOWN RD
		---		LENGTH(AH 2785 BK 2568)
		---	0010/2500	018 "DIA CIRC OTHER
		---		LEN=0155 INSTALLED UNKN
		---	0010/2257	018 "DIA CIRC OTHER
		---		LEN=0050 INSTALLED 2007
		---	0010/1950	018 "DIA CIR PLASTIC
		---		LEN=0155 INSTALLED UNKN
		---	0010/1787	018 "DIA CIR PLASTIC
		---		LEN=0035 INSTALLED 2007
		---	0010/0960	048"H 00"W MULT CONCR
		---		LEN=0050 INSTALLED UNKN
		==	0010/0875	CHESTNUT ST
WILLOW ST		==		(TWP )
(TWP )	0010/0580	==		
ASH LN		==		
(TWP )	0010/0310	==		
	000000 FT	==	000000 FT	2 0 26008 0 03 0438+44
				SMITHFIELD RD
				(SR3010 SEG 0020/1365)
				036 "DIA CIRC METAL
				LEN=0246 INSTALLED UNKN
			NC CHURCH AV	
			CEDAR ST	
			(T346)	
			INTER-BK	SMITHFIELD RD
				(SR3010 SEG 0020/1365)
				MFC BEGIN = D
			5 0010/0000	LENGTH(AH 2568 BK 0000)

EXTRACT DATE: 12/28/2024 ROADWAY MANAGEMENT SYSTEM PAGE NUMBER: 560  
 PRINT DATE: 12/30/2024 SLD COUNTY/SR - ANNUAL PRINT COUNTY: FAYETTE  
 DIR: B TOTAL LEN: 7.963 MI. DIST: 12-1 SR: 3012  
 LEFT MUN: GEORGES T RIGHT MUN: GEORGES T

MARY JANE LN  
 (TWP )

042046 FT

0150/3135



042046 FT  
 INTER-AHD

0150/3295

0150/3068

0150/3060

0150/2846

0150/2845

MOONLIGHT RD  
 (T510)  
 SMITHFIELD MORGANTOWN R  
 (SR0119 SEG 0260/0000)

024 " DIA CIRC METAL  
 LEN=0045 INSTALLED UNKN  
 TOWNSHIP DR  
 (T502)  
 015 " DIA CIRC METAL  
 LEN=0032 INSTALLED UNKN  
 018 " DIA CIRC CONCR  
 LEN=0001 INSTALLED UNKN

EXTRACT DATE: 12/28/2024 ROADWAY MANAGEMENT SYSTEM PAGE NUMBER: 559  
PRINT DATE: 12/30/2024 SLD COUNTY/SR - ANNUAL PRINT COUNTY: FAYETTE

DIR: B TOTAL LEN: 7.963 MI. DIST: 12-1 SR: 3012  
LEFT MUN: GEORGES T RIGHT MUN: GEORGES T

ASH ST  
(T523)

0150/0485

MOORE ST  
(TWP)

0150/0270

2 0 26010 0 00 0033+90 038751 FT  
CLUB YORK RD  
(T502)

0150/0000

2 0 26010 0 01 0072+47 036472 FT  
SHADYSIDE RD  
(T419)

0140/0000

0150/2447	015 "DIA	CIRC METAL
0150/2153	LEN=0032	INSTALLED UNKN
0150/1793	018 "DIA	CIRC METAL
0150/1415	LEN=0031	INSTALLED UNKN
0150/1200	015 "DIA	CIRC CONCR
0150/0839	LEN=0035	INSTALLED UNKN
	015 "DIA	CIRC METAL
	LEN=0050	INSTALLED UNKN
	015 "DIA	CIRC CONCR
	LEN=0055	INSTALLED UNKN
	015 "DIA	CIRC CONCR
	LEN=0035	INSTALLED UNKN
0150/0427	018 "DIA	CIRC METAL
	LEN=0040	INSTALLED UNKN
0150/0015	TOWNSHIP DR	
038751 FT	(T502)	
0150/0000	LENGTH(AH 3295 BK 2279)	
0140/2279	018 "DIA	CIRC CONCR
0140/2041	LEN=0050	INSTALLED UNKN
0140/1899	018 "DIA	CIRC METAL
	LEN=0040	INSTALLED UNKN
	BMSSEN 26/3012/0140/1851	
	2 0 26010 0 01 0038+29	
	YORK RUN	
0140/1851	BMSBG 26/3012/0140/1851	
0140/1384	018 "DIA	CIRC CONCR
0140/0980	LEN=0055	INSTALLED UNKN
	018 "DIA	CIRC METAL
	LEN=0001	INSTALLED UNKN
0140/0245	FAN HOUSE RD	
	(T419)	
0140/0054	018 "DIA	CIR PLASTIC
	LEN=0057	INSTALLED UNKN
0140/0025	TO/FROM T419 RD	
036472 FT	(CONN)	
0140/0000	LENGTH(AH 2279 BK 3308)	
0130/2746	018 "DIA	CIRC METAL
0130/2624	LEN=0047	INSTALLED UNKN
	018 "DIA	CIR PLASTIC
	LEN=0041	INSTALLED UNKN
	015 "DIA	CIR PLASTIC



EXTRACT DATE: 12/28/2024 ROADWAY MANAGEMENT SYSTEM PAGE NUMBER: 558  
PRINT DATE: 12/30/2024 SLD COUNTY/SR - ANNUAL PRINT COUNTY: FAYETTE

DIR: B TOTAL LEN: 7.963 MI. DIST: 12-1 SR: 3012  
LEFT MUN: GEORGES T RIGHT MUN: GEORGES T

033164 FT

0130/2218 LEN=0033 INSTALLED UNKN  
036 "DIA CIRC CONCR  
0130/1978 LEN=0040 INSTALLED UNKN  
015 "DIA CIR PLASTIC  
0130/1312 LEN=0030 INSTALLED UNKN  
018 "DIA CIR PLASTIC  
0130/1011 LEN=0030 INSTALLED UNKN

033164 FT 2 0 26010 0 01 0105+66  
SMITHFIELD HIGHHOUSE RD  
(SR3025 SEG 0050/2787)  
0130/0000 LENGTH(AH 3308 BK 2472)  
018 "DIA CIR PLASTIC  
0120/2440 LEN=0044 INSTALLED UNKN  
018 "DIA CIRC CONCR  
0120/2109 LEN=0038 INSTALLED UNKN  
018 "DIA CIRC CONCR  
0120/1662 LEN=0038 INSTALLED UNKN

030692 FT

0120/0695 018 "DIA CIRC CONCR  
LEN=0035 INSTALLED UNKN  
0120/0160 018 "DIA CIRC CONCR  
LEN=0039 INSTALLED UNKN  
030692 FT 2 0 26010 0 02 0130+49  
HOPE RD  
(T472)  
0120/0000 LENGTH(AH 2472 BK 2488)  
018 "DIA CIRC CONCR  
0110/2460 LEN=0040 INSTALLED 2001  
018 "DIA CIRC CONCR  
0110/1988 LEN=0035 INSTALLED UNKN

028204 FT

0110/0591 018 "DIA CIRC CONCR  
LEN=0030 INSTALLED UNKN  
028204 FT 2 0 26010 0 02 0155+37  
0110/0000 LENGTH(AH 2488 BK 3081)  
018 "DIA CIRC CONCR  
0100/2565 LEN=0039 INSTALLED UNKN  
018 "DIA CIRC CONCR  
0100/2250 LEN=0053 INSTALLED UNKN  
015 "DIA CIRC CONCR  
0100/1902 LEN=0031 INSTALLED UNKN  
015 "DIA CIRC CONCR  
0100/1037 LEN=0032 INSTALLED UNKN

EXTRACT DATE: 12/28/2024 ROADWAY MANAGEMENT SYSTEM PAGE NUMBER: 557  
PRINT DATE: 12/30/2024 SLD COUNTY/SR - ANNUAL PRINT COUNTY: FAYETTE

DIR: B TOTAL LEN: 7.963 MI. DIST: 12-1 SR: 3012  
LEFT MUN: GEORGES T RIGHT MUN: GEORGES T

2 0 26010 0 02 0186+47 025123 FT  
BUCK LICK RD  
(T445) 0100/0000

2 0 26010 0 02 0201+92 023550 FT  
WALNUT HILL RD  
(SR3009 SEG 0240/0770) 0090/0000  
023550 FT

2 0 26010 0 02 0236+05 020117 FT  
TOWNSEND RD  
(T476) 0080/0000

025123 FT  
0100/0000 LENGTH(AH 3081 BK 1573)  
015 "DIA CIRC CONCR  
0090/1490 LEN=0030 INSTALLED UNKN  
023550 FT RK RUN RD  
INTER-BK WALNUT HILL RD  
(SR3009 SEG 0240/0770)  
0090/0000 LTH AH 001573 BK 000784  
023550 FT  
7084/0000 LTH AH 000784 BK 003433  
INTER-AHD WALNUT HILL RD  
(SR3009 SEG 0240/0000)  
WALNUT HILL RD  
(SR3009 SEG 0240/0000)  
0080/3433 GEORGES  
0080/3413 GERMAN T  
0080/3343 018 "DIA CIRC CONCR  
LEN=0036 INSTALLED UNKN  
0080/2724 018 "DIA CIR PLASTIC  
LEN=0033 INSTALLED UNKN  
0080/1733 024"H 00"W MULT CONCR  
LEN=0033 INSTALLED UNKN  
0080/1210 015 "DIA CIRC CONCR  
LEN=0030 INSTALLED UNKN  
0080/1105 CUB CADET DR  
(PRDR)  
0080/0352 036 "DIA CIRC CONCR  
020117 FT LEN=0050 INSTALLED UNKN  
0080/0000 LENGTH(AH 3433 BK 3044)  
0070/2468 018 "DIA CIRC CONCR  
LEN=0033 INSTALLED UNKN  
0070/2069 018"H 48"W ELLIP CONC  
LEN=0038 INSTALLED UNKN  
0070/1888 018 "DIA CIRC METAL  
LEN=0030 INSTALLED UNKN  
0070/1300 036 "DIA CIRC METAL  
LEN=0039 INSTALLED UNKN  
018 "DIA CIRC CONCR

EXTRACT DATE: 12/28/2024 ROADWAY MANAGEMENT SYSTEM PAGE NUMBER: 556  
PRINT DATE: 12/30/2024 SLD COUNTY/SR - ANNUAL PRINT COUNTY: FAYETTE

DIR: B TOTAL LEN: 7.963 MI. DIST: 12-1 SR: 3012  
LEFT MUN: GERMAN T RIGHT MUN: GERMAN T

		0070/0808	LEN=0030	INSTALLED	UNKN
		018 "DIA	CIRC	CONCR	
017073 FT		0070/0433	LEN=0034	INSTALLED	UNKN
		017073 FT	2 0 26010	0 02	0266+26
		036 "DIA	CIRC	PLASTIC	
		LEN=0024	INSTALLED	UNKN	
		5 0070/0000	LENGTH(AH	3044	BK 2720)
		018 "DIA	CIRC	CONCR	
		0060/2111	LEN=0040	INSTALLED	2001
		015 "DIA	CIRC	CONCR	
		0060/1795	LEN=0030	INSTALLED	2001
		018 "DIA	CIRC	CONCR	
		0060/1493	LEN=0035	INSTALLED	2001
		018 "DIA	CIRC	CONCR	
		0060/1178	LEN=0035	INSTALLED	2001
		018 "DIA	CIRC	CONCR	
		0060/0948	LEN=0040	INSTALLED	2001
		018 "DIA	CIRC	CONCR	
		0060/0567	LEN=0035	INSTALLED	2001
BELLE TERRA LN (PRDR)	0060/0325	==	036 "DIA	CIRC	PLASTIC
		0060/0307	LEN=0034	INSTALLED	2001
		018 "DIA	CIRC	CONCR	
014353 FT		0060/0200	LEN=0035	INSTALLED	2001
		014353 FT	2 0 26010	0 02	0293+46
		5 0060/0000	LENGTH(AH	2720	BK 1480)
ENDS DR (PRDR)	0054/0730	==	018 "DIA	CIRC	CONCR
		0054/0700	LEN=0001	INSTALLED	UNKN
		0054/0600	WILES FARM LN		
		012873 FT	(PRDR)		
2 0 26010 0 02 0278+66	012873 FT	==	5 0054/0000	LENGTH(AH	1480 BK 2615)
DESKO RD	0054/0000	==	015 "DIA	CIRC	METAL
(T456)		0050/2615	LEN=0020	INSTALLED	2001
SHAFFER DR	0050/2440	==	048 "DIA	CIRC	CONCR
(PRDR)		0050/1493	LEN=0038	INSTALLED	UNKN
		024 "DIA	CIRC	CONCR	
		0050/1366	LEN=0040	INSTALLED	2001
		015 "DIA	CIRC	CONCR	

EXTRACT DATE: 12/28/2024 ROADWAY MANAGEMENT SYSTEM PAGE NUMBER: 555  
PRINT DATE: 12/30/2024 SLD COUNTY/SR - ANNUAL PRINT COUNTY: FAYETTE

DIR: B TOTAL LEN: 7.963 MI. DIST: 12-1 SR: 3012  
LEFT MUN: GERMAN T RIGHT MUN: GERMAN T

		0050/0859	LEN=0039	INSTALLED	UNKN
		0050/0040	018 "DIA	CIRC	CONCR
010258	FT	010258	LEN=0039	INSTALLED	UNKN
			2 0 26010 0 02	0334+41	
			MASONTOWN	RD	
		5 0050/0000	(SR3013	SEG 0060/0850)	
			LENGTH(AH	2615 BK 1880)	
		0040/1860	018 "DIA	CIR	PLASTIC
			LEN=0053	INSTALLED	1997
		0040/1614	015 "DIA	CIR	PLASTIC
			LEN=0036	INSTALLED	UNKN
			015 "DIA	CIRC	CONCR
		0040/0905	LEN=0027	INSTALLED	UNKN
			024 "DIA	CIRC	CONCR
		0040/0538	LEN=0027	INSTALLED	UNKN
TOWNSHIP T381 RD					
(T381)		0040/0190			
			024 "DIA	CIRC	CONCR
			LEN=0030	INSTALLED	UNKN
2 0 26010 0 03	0353+42	008378	FT		
FAZENBAKER DR					
(T389)		0040/0000			
			5 0040/0000	LENGTH(AH	1880 BK 2199)
				015 "DIA	CIRC
				LEN=0030	INSTALLED
				015 "DIA	CIRC
				LEN=0027	INSTALLED
				015 "DIA	CIRC
				LEN=0033	INSTALLED
		0030/0265	(AAR 004090*)	#TRKS 00	
			TREATMENT	PLANT RD	
		0030/0205	(T710)		
		0030/0043	BMSSEN 26/3012/0030/0000		
006179	FT	006179	2 0 26010 0 03	0375+83	
			N B BROWNS	R	
			BMSBG 26/3012/0030/0000		
		5 0030/0000	LENGTH(AH	2199 BK 2855)	
		0020/2806	(AAR 367863G)	#TRKS 01	
		0020/2425	018 "DIA	CIRC	CONCR
			LEN=0039	INSTALLED	UNKN
		0020/2136	018 "DIA	CIRC	CONCR
			LEN=0033	INSTALLED	UNKN
			018 "DIA	CIRC	CONCR
		0020/1879	LEN=0043	INSTALLED	UNKN
FIVE BLOCK RD					

DIST: 12-1 SR: 3012  
RIGHT MUN: GERMAN T

EXTRACT DATE: 12/28/2024 ROADWAY MANAGEMENT SYSTEM PAGE NUMBER: 553  
PRINT DATE: 12/30/2024 SLD COUNTY/SR - ANNUAL PRINT COUNTY: FAYETTE  
DIR: B TOTAL LEN: 4.290 MI. DIST: 12-1 SR: 3011  
LEFT MUN: GERMAN T RIGHT MUN: GERMAN T

HARVEY AV  
(BORO)

FREDRICK AL  
(TWP)

022649 FT

0090/1627

0090/1505



022649 FT  
INTER-AHD

0090/1627

0090/1626

WATER ST  
(BORO)  
PENN AV  
(T431)  
015" DIA CIRC METAL  
LEN=0024 INSTALLED 2007

TOWNSHIP AL

EXTRACT DATE: 12/28/2024 ROADWAY MANAGEMENT SYSTEM PAGE NUMBER: 552  
PRINT DATE: 12/30/2024 SLD COUNTY/SR - ANNUAL PRINT COUNTY: FAYETTE

DIR: B TOTAL LEN: 4.290 MI. DIST: 12-1 SR: 3011  
LEFT MUN: GERMAN T RIGHT MUN: GERMAN T

PARK AV  
(T463)

0090/1335

YORK LN  
(TWP)  
UNITY ST  
(T461)

0090/1175

0090/1020

ROCKS WORKS RD  
(T368)

0080/0830

019083 FT

016613 FT

0090/1410 (T431)

0090/1220 GRAY ST  
(T925)  
015" DIA CIRC CONCR  
0090/1203 LEN=0030 INSTALLED 2007

0090/0975 BESSEMER RD  
(T611)

RBR

0090/0026 BMS EN 26/3011/0090/0000  
GERMAN  
0090/0013 NICHOLSON T  
021022 FT 2 0 26079 0 00 0210+84  
P3

RBR

NC FAIRVIEW HILL RD  
CATS CREEK  
BMSBG 26/3011/0090/0000  
5 0090/0000 LENGTH(AH 1627 BK 1939)

0080/1120 MACK FARM RD  
(T857)

019083 FT 2 0 26079 0 00 0191+38  
5 0080/0000 LENGTH(AH 1939 BK 2470)

0070/1456 018" DIA CIRC METAL  
LEN=0030 INSTALLED 2007

016613 FT 2 0 26079 0 00 0166+68  
WILLOW GROVE RD  
(SR3008 SEG 0010/0000)  
5 0070/0000 LENGTH(AH 2470 BK 2303)  
015" DIA CIRC METAL  
0060/1996 LEN=0028 INSTALLED 2007  
018" DIA CIRC METAL  
0060/1693 LEN=0030 INSTALLED 2007  
015" DIA CIRC METAL  
0060/1367 LEN=0024 INSTALLED 2007

EXTRACT DATE: 12/28/2024 ROADWAY MANAGEMENT SYSTEM PAGE NUMBER: 551  
PRINT DATE: 12/30/2024 SLD COUNTY/SR - ANNUAL PRINT COUNTY: FAYETTE

DIR: B TOTAL LEN: 4.290 MI. DIST: 12-1 SR: 3011  
LEFT MUN: NICHOLSON T RIGHT MUN: NICHOLSON T

2 0 26079 0 00 0143+50 014310 FT  
JIM KING RD  
(T334) 0060/0000

010590 FT

ASHBY FORD RD  
(T345) 0040/0535

0060/0991	018 "DIA CIRC METAL LEN=0030 INSTALLED 2007
0060/0717	015 "DIA CIRC METAL LEN=0030 INSTALLED 2007
0060/0583	015 "DIA CIRC METAL LEN=0030 INSTALLED 2007
0060/0058 014310 FT	018 "DIA CIRC METAL LEN=0030 INSTALLED 2007
5 0060/0000	LENGTH(AH 2303 BK 3720)
0050/3047	015 "DIA CIRC METAL LEN=0028 INSTALLED 2007
0050/2739	015 "DIA CIRC METAL LEN=0026 INSTALLED 2007
0050/0657	024"H 24"W CON BOX CUL LEN=0026 INSTALLED 2007
010590 FT	2 0 26079 0 00 0106+25 060"H 48"W CON BOX CUL LEN=0050 INSTALLED 2007
5 0050/0000	LENGTH(AH 3720 BK 2584)
0040/1525	KONICKI RD (T364)
0040/1461	018 "DIA CIRC METAL LEN=0029 INSTALLED 2007
0040/0942	018 "DIA CIRC METAL LEN=0030 INSTALLED UNKN
0040/0543	018 "DIA CIRC METAL LEN=0070 INSTALLED UNKN
0040/0440	BMSSEN 26/3011/0040/0411 BRIDGE POSTED (TONS) 0 0 00000 0 00 0000+00 SGL 32 COMB 40
0040/0411	JACOBS CREEK BMSBG 26/3011/0040/0411
0040/0327	015 "DIA CIRC METAL LEN=0031 INSTALLED 2007
0040/0098	015 "DIA CIRC METAL LEN=0028 INSTALLED 2007



EXTRACT DATE: 12/28/2024 ROADWAY MANAGEMENT SYSTEM PAGE NUMBER: 550  
PRINT DATE: 12/30/2024 SLD COUNTY/SR - ANNUAL PRINT COUNTY: FAYETTE

DIR: B TOTAL LEN: 4.290 MI. DIST: 12-1 SR: 3011  
LEFT MUN: NICHOLSON T RIGHT MUN: NICHOLSON T

2 0 26079 0 00 0080+00 008006 FT  
BERISH RD  
(T360) 0040/0000

2 0 26079 0 00 0058+02 005811 FT  
SHAFFER DR  
(T362) 0030/0000

003056 FT

2 0 26079 0 00 0000+00 000000 FT  
OLD FRAME RD  
(SR3009 SEG 0130/0255) 0010/0000

008006 FT

5 0040/0000 LENGTH(AH 2584 BK 2195)  
015 "DIA CIRC METAL  
0030/1785 LEN=0023 INSTALLED 2007  
018 "DIA CIRC METAL  
0030/1208 LEN=0035 INSTALLED 2007

018 "DIA CIRC METAL  
0030/0514 LEN=0024 INSTALLED 2007  
008 "DIA CIRC OTHER  
0030/0054 LEN=0055 INSTALLED 2007  
005811 FT

5 0030/0000 LENGTH(AH 2195 BK 2755)  
015 "DIA CIRC METAL  
0020/2666 LEN=0032 INSTALLED 2003  
018 "DIA CIRC METAL  
0020/2141 LEN=0030 INSTALLED 2003  
018 "DIA CIRC METAL  
0020/1669 LEN=0044 INSTALLED 2003

018 "DIA CIRC CONCR  
0020/0846 LEN=0035 INSTALLED 2003  
048 "DIA CIRC CONCR  
0020/0780 LEN=0029 INSTALLED 2003

015 "DIA CIRC METAL  
0020/0109 LEN=0030 INSTALLED 2003  
003056 FT 2 0 26079 0 00 0030+57  
048 "DIA CIRC METAL  
LEN=0026 INSTALLED 2003

5 0020/0000 LENGTH(AH 2755 BK 3056)

015 "DIA CIRC METAL  
0010/2365 LEN=0026 INSTALLED 2007

015 "DIA CIRC METAL  
0010/1628 LEN=0026 INSTALLED 2007

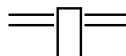
018 "DIA CIRC METAL  
0010/0770 LEN=0030 INSTALLED 2007

NC SACKETT DR  
OLD FRAME RD  
(SR3009 SEG 0130/0255)

INTER-BK SACKETT DR  
000000 FT (T375)  
MFC BEGIN = D  
5 0010/0000 LENGTH(AH 3056 BK 0000)

EXTRACT DATE: 12/28/2024 ROADWAY MANAGEMENT SYSTEM PAGE NUMBER: 549  
PRINT DATE: 12/30/2024 SLD COUNTY/SR - ANNUAL PRINT COUNTY: FAYETTE  
DIR: B TOTAL LEN: 6.693 MI. DIST: 12-1 SR: 3010  
LEFT MUN: GEORGES T RIGHT MUN: GEORGES T

035340 FT



035340 FT SMITHFIELD RD  
0150/2610 (SR0119 SEG 0230/0000)  
036 " DIA CIRC METAL

DIR: B TOTAL LEN: 6.693 MI.  
LEFT MUN: GEORGES T

DIST: 12-1 SR: 3010  
RIGHT MUN: GEORGES T

SMITHFIELD HIGHHOUSE RD  
(SR3025 SEG 0010/0000) 0140/1896

032730 FT

030310 FT

027376 FT

LINE	DESCRIPTION	LEN	DIAMETER	MATERIAL	STATUS	DATE	REMARKS
0150/2073	LEN=0040	0.40	INSTALLED	UNKN			
0150/1544	LEN=0035	0.35	INSTALLED	UNKN			
0150/0305	018 " DIA	0.18	CIR PLASTIC				
	LEN=0030	0.30	INSTALLED	1966			
0150/0130	024 " DIA	0.24	CIR PLASTIC				
032730 FT	LEN=0040	0.40	INSTALLED	1966			
NC SM	2 0 26008	0.00	0026	+08			
0150/0000	MITFIELD MASON TOWN RD						
	LENGTH(AH 2610 BK 2420)						
0140/2380	018 " DIA	0.18	CIR PLASTIC				
	LEN=0030	0.30	INSTALLED	1966			
0140/2041	018 " DIA	0.18	CIRC METAL				
NC SM	LEN=0040	0.40	INSTALLED	1996			
	MITFIELD MASON TOWN RD						
	HIGH HOUSE ST						
0140/1896	(T389)						
0140/1675	BMS EN 26/3010/0140/1622						
	2 0 26008 0 00 0034+04						
	YORK RUN						
0140/1622	BMS BG 26/3010/0140/1622						
	018 " DIA	0.18	CIR PLASTIC				
0140/1106	LEN=0030	0.30	INSTALLED	1999			
	018 " DIA	0.18	CIR PLASTIC				
0140/0900	LEN=0030	0.30	INSTALLED	UNKN			
030310 FT	2 0 26008 0 00 0050+25						
0140/0000	LENGTH(AH 2420 BK 2934)						
0130/1968	024 " DIA	0.24	CIRC METAL				
	LEN=0035	0.35	INSTALLED	UNKN			
0130/1492	018 " DIA	0.18	CIRC METAL				
	LEN=0035	0.35	INSTALLED	UNKN			
0130/0762	018 " DIA	0.18	CIR PLASTIC				
	LEN=0035	0.35	INSTALLED	UNKN			
0130/0302	018 " DIA	0.18	CIR PLASTIC				
	LEN=0035	0.35	INSTALLED	1966			
0130/0118	024 " DIA	0.24	CIRC METAL				
027376 FT	LEN=0035	0.35	INSTALLED	UNKN			
	2 0 26008 0 00 0079+62						
	048 " DIA	0.48	CIRC METAL				
	LEN=0040	0.40	INSTALLED	2001			
0130/0000	LENGTH(AH 2934 BK 2809)						
	GEORGES						

EXTRACT DATE: 12/28/2024 ROADWAY MANAGEMENT SYSTEM PAGE NUMBER: 547  
PRINT DATE: 12/30/2024 SLD COUNTY/SR - ANNUAL PRINT COUNTY: FAYETTE

DIR: B TOTAL LEN: 6.693 MI. DIST: 12-1 SR: 3010  
LEFT MUN: GEORGES T RIGHT MUN: GEORGES T

2 0 26008 0 00 0107+16 024567 FT  
GILMORE RD  
(T472) 0120/0000

GRIFFITH DR  
(PRDR) 021795 FT  
0110/0000

Station	Station	Description
0120/2774	0120/2335	NICHOLSON T LC TO/FROM T502 ST (CONN) CHURCH ST ET (T502)
0120/2235	0120/1682	018 "DIA CIR PLASTIC LEN=0040 INSTALLED 1999
0120/1280	0120/0891	018 "DIA CIRC METAL LEN=0035 INSTALLED UNKN 018 "DIA CIRC METAL LEN=0035 INSTALLED UNKN
0120/0156	0120/0035	018 "DIA CIRC METAL LEN=0045 INSTALLED UNKN 018 "DIA CIRC METAL LEN=0045 INSTALLED UNKN
0120/0000	0110/2358	LENGTH(AH 2809 BK 2772) 024 "DIA CIRC METAL LEN=0045 INSTALLED UNKN 024 "DIA CIRC METAL LEN=0040 INSTALLED UNKN GUTHRIE RD (T473)
0110/1550	0110/1446	BMSSEN 26/3010/0110/1419 0 0 00000 0 00 0000+00 CROZIERERS RUN
0110/1419	0110/1236	BMSBG 26/3010/0110/1419 015 "DIA CIR PLASTIC LEN=0050 INSTALLED 1997 018 "DIA CIR PLASTIC LEN=0050 INSTALLED 1997 018 "DIA CIR PLASTIC LEN=0074 INSTALLED 1997 018 "DIA CIRC METAL LEN=0035 INSTALLED UNKN
0110/0912	0110/0655	2 0 26008 0 01 0136+72 018 "DIA CIR PLASTIC LEN=0035 INSTALLED 1997
0110/0352	0110/0000	LENGTH(AH 2772 BK 2923) 018 "DIA CIR PLASTIC LEN=0040 INSTALLED 1999 018 "DIA CIR PLASTIC LEN=0100 INSTALLED 1999 018 "DIA CIR PLASTIC LEN=0040 INSTALLED 1999 018 "DIA CIRC CONCR LEN=0064 INSTALLED 1999 018 "DIA CIRC METAL
0100/2520	0100/2353	
0100/1789	0100/1297	

EXTRACT DATE: 12/28/2024 ROADWAY MANAGEMENT SYSTEM PAGE NUMBER: 546  
PRINT DATE: 12/30/2024 SLD COUNTY/SR - ANNUAL PRINT COUNTY: FAYETTE

DIR: B TOTAL LEN: 6.693 MI. DIST: 12-1 SR: 3010  
LEFT MUN: NICHOLSON T RIGHT MUN: NICHOLSON T

2 0 26008 0 01 0165+95 018872 FT  
SHORT CUT RD  
(T462) 0100/0000

016345 FT

013359 FT

YASENOSKY RD  
(T459) 0070/2050

011002 FT

0100/0725 LEN=0035 INSTALLED UNKN  
018872 FT  
S 0100/0000 LENGTH(AH 2923 BK 2527)  
0090/1818 018 "DIA CIRC METAL  
LEN=0035 INSTALLED UNKN  
0090/0979 018 "DIA CIRC METAL  
LEN=0035 INSTALLED UNKN  
016345 FT 2 0 26008 0 01 0190+19  
OLD FRAME RD  
S 0090/0000 (SR3009 SEG 0180/0000)  
LENGTH(AH 2527 BK 2986)  
0080/2088 018 "DIA CIR PLASTIC  
LEN=0040 INSTALLED 1998  
0080/0448 018 "DIA CIR PLASTIC  
LEN=0040 INSTALLED 1998  
013359 FT 2 0 26008 0 01 0219+61  
DIAMOND MOLDOVAN RD  
S 0080/0000 (T458)  
LENGTH(AH 2986 BK 2357)  
0070/2114 018 "DIA CIRC CONCR  
LEN=0040 INSTALLED UNKN  
JACOBS CREEK  
STRUCTURE LENGTH 17 FT  
BMSID 26/3010/0070/1893  
0070/1893 018 "DIA CIRC CONCR  
LEN=0040 INSTALLED UNKN  
0070/1635 JACOBS CREEK RD  
0070/1375 (T401)  
0070/0194 015 "DIA CIRC CONCR  
LEN=0035 INSTALLED UNKN  
011002 FT 2 0 26008 0 02 0245+72  
024 "DIA CIRC METAL  
LEN=0035 INSTALLED UNKN  
S 0070/0000 LENGTH(AH 2357 BK 3278)











EXTRACT DATE: 12/28/2024 ROADWAY MANAGEMENT SYSTEM PAGE NUMBER: 545  
PRINT DATE: 12/30/2024 SLD COUNTY/SR - ANNUAL PRINT COUNTY: FAYETTE

DIR: B TOTAL LEN: 6.693 MI. DIST: 12-1 SR: 3010  
LEFT MUN: NICHOLSON T RIGHT MUN: NICHOLSON T

BOY SCOUT RD (T370)	0060/1980	==	==	0060/1980	SUGAR RIDGE RD (T366)
		---	---	0060/1331	018 "DIA CIR PLASTIC LEN=0030 INSTALLED 1998
		---	---	0060/0370 007724 FT	018 "DIA CIR PLASTIC LEN=0060 INSTALLED 1998
2 0 26008 0 02 0278+72 007724 FT ROCKWELL RD (T419)	0060/0000	==	==	5 0060/0000	LENGTH(AH 3278 BK 1773) 060 "DIA CIRC CONCR
		---	---	0050/1287	LEN=0030 INSTALLED UNKN
		---	---	0050/0685	NICHOLSON GERMAN T
		---	---	0050/0525 005951 FT	036 "DIA CIR PLASTIC LEN=0060 INSTALLED 2005
2 0 26008 0 02 0296+35 005951 FT MENNONITE CHURCH RD (T370)	0050/0000	==	==	5 0050/0000	LENGTH(AH 1773 BK 2282) 018 "DIA CIR PLASTIC
		---	---	0040/2260	LEN=0037 INSTALLED 1966
		---	---	0040/1280	015 "DIA CIRC CONCR LEN=0037 INSTALLED UNKN
		---	---	0040/0928	018 "DIA CIR PLASTIC LEN=0040 INSTALLED 1998
		---	---	0040/0607	036 "DIA CIRC METAL LEN=0040 INSTALLED UNKN
003669 FT				003669 FT	2 0 26008 0 02 0318+97 018 "DIA CIR PLASTIC LEN=0050 INSTALLED 1998
		---	---	5 0040/0000	LENGTH(AH 2282 BK 1937) 024 "DIA CAST IRON
		---	---	0030/1750	LEN=0035 INSTALLED UNKN
		---	---	0030/1077	036 "DIA CIRC METAL LEN=0050 INSTALLED UNKN
		---	---	0030/1045	048 "DIA CIRC METAL LEN=0060 INSTALLED UNKN
					GRAY ST (T925) PENN AV (T925)
			==	0030/1015	

DIST: 12-1 SR: 3010  
RIGHT MUN: GERMAN T

EXTRACT DATE: 12/28/2024 ROADWAY MANAGEMENT SYSTEM PAGE NUMBER: 543  
PRINT DATE: 12/30/2024 SLD COUNTY/SR - ANNUAL PRINT COUNTY: FAYETTE  
DIR: B TOTAL LEN: 15.870 MI. DIST: 12-1 SR: 3009  
LEFT MUN: SOUTH UNION T RIGHT MUN: SOUTH UNION T

SHOPPING CTR (PRDR) MORGANTOWN RD (SR3019 SEG 0030/0000)	083735 FT INTER-AHD  0321/2290		083791 FT INTER-AHD  0320/2346	SHOPPING CTR (PRDR) MORGANTOWN RD (SR3019 SEG 0030/0000)
			0320/2015	018 "DIA CIRC CONCR LEN=0100 INSTALLED UNKN
			0320/1816	018 "DIA CIRC CONCR LEN=0100 INSTALLED UNKN
			0320/0970	LC FROM SHOPPING CTR DR (CONN)
SHOPPING CENTER DR (PRDR) OLD WALNUT HILL RD (TWP )	0321/0795		0320/0850	SHOPPING CENTER DR (PRDR) OLD WALNUT HILL RD (T478)
			0320/0532	018 "DIA CIRC CONCR LEN=0100 INSTALLED UNKN
			0320/0295	018 "DIA CIRC CONCR LEN=0100 INSTALLED UNKN
			0320/0055	018 "DIA CIRC CONCR LEN=0100 INSTALLED UNKN
2 0 26163 0 01 0075+75 081445 FT WHARTON ST (T968)			081445 FT	2 0 26163 0 01 0077+42 WHARTON ST (T968)
LENGTH(AH 2290 BK 1420) 0321/0000			0320/0000	LENGTH(AH 2346 BK 1420)



DIR: B TOTAL LEN: 15.870 MI. DIST: 12-1 SR: 3009  
LEFT MUN: SOUTH UNION T RIGHT MUN: SOUTH UNION T

EXTRACT DATE: 12/28/2024 ROADWAY MANAGEMENT SYSTEM PAGE NUMBER: 541  
PRINT DATE: 12/30/2024 SLD COUNTY/SR - ANNUAL PRINT COUNTY: FAYETTE

DIR: B TOTAL LEN: 15.870 MI. DIST: 12-1 SR: 3009  
LEFT MUN: SOUTH UNION T RIGHT MUN: SOUTH UNION T

SAN A MAR DR  
(PRDR)

0300/0075  
076245 FT

==

076245 FT 2 0 26163 0 00 0023+26  
024"H 00"W MULT PLSTIC  
LEN=0035 INSTALLED 1996  
LENGTH(AH 3780 BK 2326)

5 0300/0000

---

0290/1611 018 "DIA CIR PLASTIC  
LEN=0020 INSTALLED 2003

---

0290/0939 018 "DIA CIRC CONCR  
LEN=0035 INSTALLED UNKN

---

UNION ST  
(T520)

0290/0415

==

==

0290/0365 OVEN RD  
(T519)  
024"H 30"W STRUCTURE \*  
LEN=0040 INSTALLED UNKN

---

2 0 26163 0 00 0000+00 073919 FT  
COMMUNITY AV  
(T518)

0290/0000

==

5 0290/0000

---

LENGTH(AH 2326 BK 3660)  
030 "DIA CIR PLASTIC  
LEN=0020 INSTALLED 2003

VICTORY LN  
(TWP )  
TOWNSHIP AL  
(TWP )

0280/3445

==

==

0280/3422 SOUTH UNION  
GEORGES T  
018 "DIA CIRC CONCR  
LEN=0030 INSTALLED UNKN

---

CLAY ST  
(T701)

0280/3085

==

==

0280/2750 BALL DIAMOND RD  
(SR3017 SEG 0020/1787)  
015 "DIA CIRC CONCR  
LEN=0020 INSTALLED UNKN  
018 "DIA CIRC CONCR  
LEN=0035 INSTALLED UNKN  
TOWNSHIP AL  
(TWP )

---

---

==

CLAY ST  
(T701)

0280/2080

==

==

0280/1215 036"H 50"W CON BOX CUL  
LEN=0035 INSTALLED UNKN  
METRO FARM LN  
(PRDR)  
018 "DIA CIRC CONCR

---

---

EXTRACT DATE: 12/28/2024 ROADWAY MANAGEMENT SYSTEM PAGE NUMBER: 540  
PRINT DATE: 12/30/2024 SLD COUNTY/SR - ANNUAL PRINT COUNTY: FAYETTE

DIR: B TOTAL LEN: 15.870 MI. DIST: 12-1 SR: 3009  
LEFT MUN: GEORGES T RIGHT MUN: GEORGES T

HAGUE LN  
(T474)

WALNUT HILL RD  
(T474)

0280/0295  
070259 FT  
0280/0000

STRAWBERRY ST  
(T705)

2 0 26193 0 00 0251+65 067129 FT  
CENTER RD  
(T700)

0270/0705  
0270/0000

MULLBERRY ST  
(T703)

0260/1905

064430 FT

0280/0790 LEN=0030 INSTALLED UNKN  
018 "DIA CIRC CONCR  
0280/0343 LEN=0202 INSTALLED UNKN  
070259 FT 2 0 26193 0 00 0283+00  
VILLAGE: CONTINENTAL #2  
5 0280/0000 LENGTH(AH 3660 BK 3130)  
036 "DIA CIRC CONCR  
0270/2250 LEN=0001 INSTALLED UNKN  
HAYS RD  
(TB11)  
036 "DIA CIRC CONCR  
0270/2195 LEN=0045 INSTALLED UNKN  
018 "DIA CIRC CONCR  
0270/2170 LEN=0045 INSTALLED UNKN  
018 "DIA CIRC CONCR  
0270/1781 LEN=0040 INSTALLED UNKN  
048 "DIA CIRC CONCR  
0270/0155 LEN=0030 INSTALLED UNKN  
067129 FT  
5 0270/0000 LENGTH(AH 3130 BK 2699)  
015 "DIA CIRC CONCR  
0260/2261 LEN=0030 INSTALLED UNKN  
024 "DIA CIRC METAL  
0260/1788 LEN=0035 INSTALLED UNKN  
018 "DIA CIRC CONCR  
0260/1418 LEN=0040 INSTALLED UNKN  
018 "DIA CIRC CONCR  
0260/1285 LEN=0025 INSTALLED UNKN  
018 "DIA CIR PLASTIC  
0260/0662 LEN=0010 INSTALLED 2003  
015 "DIA CIRC CONCR  
0260/0565 LEN=0025 INSTALLED UNKN  
064430 FT 2 0 26193 0 00 0224+84  
VILLAGE: NEWCOMER  
015 "DIA CIRC CONCR  
LEN=0040 INSTALLED UNKN  
AMEND RD  
5 0260/0000 (SR3015 SEG 0090/2969)  
LENGTH(AH 2699 BK 3210)  
015 "DIA CIRC CONCR

EXTRACT DATE: 12/28/2024 ROADWAY MANAGEMENT SYSTEM PAGE NUMBER: 539  
PRINT DATE: 12/30/2024 SLD COUNTY/SR - ANNUAL PRINT COUNTY: FAYETTE

DIR: B TOTAL LEN: 15.870 MI. DIST: 12-1 SR: 3009  
LEFT MUN: GEORGES T RIGHT MUN: GEORGES T

SUNSHINE HOLLOW RD  
(T465)

0250/1455

GEORGES  
GERMAN T

0250/1012

061220 FT

GRANGE RD  
(T443)

0240/1095

058057 FT

LECKRONE HIGHHOUSE RD  
(SR3012 SEG 0080/3433)

0240/0000

055584 FT

0250/2503 LEN=0040 INSTALLED UNKN  
024 "DIA CIRC CONCR  
0250/2271 LEN=0001 INSTALLED UNKN

0250/1356 BMS EN 26/3009/0250/1337  
2 0 26193 0 00 0205+93  
N B BROWNS R  
0250/1337 BMSBG 26/3009/0250/1337  
015 "DIA CIRC CONCR  
0250/1273 LEN=0030 INSTALLED UNKN

061220 FT 2 0 26193 0 00 0192+62  
036 "DIA CIRC CONCR  
LEN=0030 INSTALLED UNKN  
5 0250/0000 LENGTH(AH 3210 BK 3163)

0240/2229 015 "DIA CIRC CONCR  
LEN=0030 INSTALLED UNKN

0240/1181 015 "DIA CIRC CONCR  
LEN=0030 INSTALLED UNKN

0240/0770 YORK RUN RD  
(SR3012 SEG 0090/0000)

058057 FT 2 0 26193 0 00 0160+95  
(APRA) ZRM ENTERPRISES,  
NC WA LNUT HILL RD  
5 0240/0000 LENGTH(AH 3163 BK 2473)

0230/2346 036 "DIA CIRC CONCR  
LEN=0030 INSTALLED UNKN  
0230/1750 018 "DIA CIRC CONCR  
LEN=0030 INSTALLED UNKN

0230/1144 018 "DIA CIRC CONCR  
LEN=0030 INSTALLED UNKN  
0230/0805 018 "DIA CIRC CONCR  
LEN=0035 INSTALLED UNKN

055584 FT 2 0 26193 0 00 0136+20  
036 "DIA CIRC CONCR  
LEN=0054 INSTALLED UNKN

EXTRACT DATE: 12/28/2024 ROADWAY MANAGEMENT SYSTEM PAGE NUMBER: 538  
PRINT DATE: 12/30/2024 SLD COUNTY/SR - ANNUAL PRINT COUNTY: FAYETTE

DIR: B TOTAL LEN: 15.870 MI. DIST: 12-1 SR: 3009  
LEFT MUN: GERMAN T RIGHT MUN: GERMAN T

SWENGLISH LN  
(PRDR)

0220/0290  
052934 FT

SWENGLISH LN  
(PRDR)

0210/2490

LUTHERAN CHURCH RD  
(T458)

0210/0850

050364 FT

5 0230/0000 LENGTH(AH 2473 BK 2650)

0220/1580 018 "DIA CIRC CONCR  
LEN=0040 INSTALLED UNKN

0220/0784 012 "DIA CIRC CONCR  
LEN=0025 INSTALLED UNKN

0220/0315 015 "DIA CIR PLASTIC  
LEN=0055 INSTALLED UNKN

052934 FT 2 0 26193 0 00 0109+67  
018 "DIA CIRC CONCR  
LEN=0035 INSTALLED UNKN  
GEORGES  
GERMAN T

5 0220/0000 LENGTH(AH 2650 BK 2570)

0210/2365 ROSE GARDEN MHP DR  
(PRDR)

0210/2283 018 "DIA CIRC METAL  
LEN=0030 INSTALLED UNKN

0210/1807 024 "DIA CIRC CONCR  
LEN=0030 INSTALLED UNKN

0210/1424 012 "DIA CIRC CONCR  
LEN=0001 INSTALLED UNKN

0210/1077 018 "DIA CIRC CONCR  
LEN=0025 INSTALLED UNKN

0210/0695 015 "DIA CIRC CONCR  
LEN=0025 INSTALLED UNKN

0210/0520 GERMAN  
GEORGES T

0210/0020 018 "DIA CIRC CONCR  
LEN=0035 INSTALLED UNKN

050364 FT 2 0 26193 0 00 0084+10  
SHOAF RD  
(T419)

5 0210/0000 LENGTH(AH 2570 BK 2378)

0200/0516 GEORGES  
NICHOLSON T  
018 "DIA CIRC CONCR

EXTRACT DATE: 12/28/2024 ROADWAY MANAGEMENT SYSTEM PAGE NUMBER: 537  
PRINT DATE: 12/30/2024 SLD COUNTY/SR - ANNUAL PRINT COUNTY: FAYETTE

DIR: B TOTAL LEN: 15.870 MI. DIST: 12-1 SR: 3009  
LEFT MUN: NICHOLSON T RIGHT MUN: NICHOLSON T

2 0 26193 0 00 0060+45 047986 FT  
BLUE ROCK RD  
(T417) 0200/0000

044936 FT

ELIZABETH DR  
(PRDR)

0180/2985

041933 FT

Station	Length	Material	Notes
0200/0068	LEN=0035	INSTALLED	UNKN
047986 FT			
0200/0000	LENGTH(AH 2378 BK 3050)		
0190/2765	LEN=0025	INSTALLED	UNKN
0190/2380	LEN=0020	INSTALLED	UNKN
0190/2070	LEN=0003	INSTALLED	UNKN
0190/1965	FOGGY MEADOW LN		
0190/1912	LEN=0035	INSTALLED	UNKN
0190/1439	LEN=0030	INSTALLED	UNKN
0190/1283	ALBRIGHT LN		
0190/1098	LEN=0025	INSTALLED	UNKN
0190/0900	SHORT CUT RD		
0190/0600	LEN=0025	INSTALLED	UNKN
0190/0282	LEN=0025	INSTALLED	UNKN
044936 FT			
0190/0000	LENGTH(AH 3050 BK 3003)		
0180/2523	LEN=0030	INSTALLED	UNKN
0180/2118	LEN=0035	INSTALLED	UNKN
0180/1893	LEN=0035	INSTALLED	UNKN
0180/1645	LEN=0030	INSTALLED	UNKN
0180/1138	LEN=0025	INSTALLED	UNKN
0180/0265	LEN=0025	INSTALLED	UNKN
0180/0025	LEN=0065	INSTALLED	UNKN
041933 FT			

018 "DIA CIRC CONC  
015 "DIA CIRC CONC  
015 "DIA CIRC CONC  
001 "H 01 "W \*\*UNKNOWN\*\*  
048 "DIA CIRC CONC  
015 "DIA CIRC CONC  
015 "DIA CIRC CONC  
2 0 26193 0 00 0000+00  
SMITHVILLE AV  
(SR3010 SEG 0090/0000)

EXTRACT DATE: 12/28/2024 ROADWAY MANAGEMENT SYSTEM PAGE NUMBER: 536  
PRINT DATE: 12/30/2024 SLD COUNTY/SR - ANNUAL PRINT COUNTY: FAYETTE

DIR: B TOTAL LEN: 15.870 MI. DIST: 12-1 SR: 3009  
LEFT MUN: NICHOLSON T RIGHT MUN: NICHOLSON T

TOWNSHIP T458 RD  
(T458)

039718 FT

0160/1520

037076 FT

034487 FT

5	0180/0000	LENGTH(AH 3003 BK 2215)
	015 "DIA	CIRC METAL
	0170/1975	LEN=0030 INSTALLED UNKN
	018 "DIA	CIRC METAL
	0170/1445	LEN=0030 INSTALLED 2001
	039718 FT	2 0 26077 0 00 0092+95
		VILLAGE: WOODSIDE
		024 "DIA CIR PLASTIC
		LEN=0030 INSTALLED UNKN
5	0170/0000	LENGTH(AH 2215 BK 2642)
	018 "DIA	CIRC CONCR
	0160/1929	LEN=0035 INSTALLED UNKN
	015 "DIA	CIRC METAL
	0160/1766	LEN=0030 INSTALLED UNKN
	015 "DIA	CIRC METAL
	0160/1550	LEN=0040 INSTALLED UNKN
	0160/1250	018 "DIA CIRC METAL
		LEN=0030 INSTALLED 2001
	0160/1020	015 "DIA CIRC CONCR
		LEN=0035 INSTALLED UNKN
	0160/0210	018 "DIA CIR UNKNOWN
		LEN=0030 INSTALLED 2001
	0160/0110	WALTERS LN
		(TWP)
		024 "DIA CIRC METAL
	0160/0061	LEN=0060 INSTALLED UNKN
	037076 FT	2 0 26077 0 00 0066+46
5	0160/0000	LENGTH(AH 2642 BK 2589)
	018 "DIA	CIRC CONCR
	0150/2194	LEN=0035 INSTALLED UNKN
	018 "DIA	CIRC CONCR
	0150/1915	LEN=0035 INSTALLED UNKN
	018 "DIA	CIRC CONCR
	0150/1693	LEN=0035 INSTALLED UNKN
	018 "DIA	CIRC CONCR
	0150/1490	LEN=0030 INSTALLED UNKN
	018 "DIA	CIR PLASTIC
	0150/1190	LEN=0044 INSTALLED 1999
	018 "DIA	CIRC OTHER
	0150/0878	LEN=0040 INSTALLED 2001
	034487 FT	2 0 26077 0 00 0040+57
		BOWOOD RD

DIR: B		TOTAL LEN:	15.870 MI.	DIST: 12-1	SR: 3009
LEFT MUN: NICHOLSON T				RIGHT MUN: NICHOLSON T	
WILLOW GROVE RD SR3008 SEG 0050/2090)		0150/0000	== ==	[S] 0150/0000	(T387) LENGTH(AH 2589 BK 2053)
			-- --	0140/0796	018 "DIA CIRC CONCR LEN=0030 INSTALLED UNKN
	032434 FT			032434 FT	2 0 26077 0 00 0019+80
			-- --	[S] 0140/0000	LENGTH(AH 2053 BK 2019)
			-- --	0130/1244	018 "DIA CIRC CONCR LEN=0030 INSTALLED UNKN
AIRVIEW HILL RD			-- --	0130/0493	018 "DIA CIRC CONCR LEN=0030 INSTALLED UNKN
SR3011 SEG 0010/0000)	0130/0255		== ==	0130/0255	SACKETT DR (T375)
	030415 FT			030415 FT	2 0 26077 0 00 0000+00
NEW GENEVA RD			-- --		NEW GENEVA RD
SR3006 SEG 0060/0000)	0130/0000		== ==	[S] 0130/0000	(SR3006 SEG 0060/0000)
TOWNSHIP T372 RD	0120/2650		== ==		LENGTH(AH 2019 BK 2837)
T372)			-- --	0120/1835	018 "DIA CIRC METAL LEN=0050 INSTALLED 2001
			-- --	0120/1240	018 "DIA CIRC CONCR LEN=0001 INSTALLED UNKN
			-- --	0120/0373	036 "DIA CAST IRON LEN=0035 INSTALLED UNKN
	027578 FT			027578 FT	2 0 26076 0 00 0277+30
TOWNSHIP T371 RD			-- --		018 "DIA CIRC METAL LEN=0040 INSTALLED 1998
T371)	0120/0000		-O-- --	[S] 0120/0000	LENGTH(AH 2837 BK 3340)
			-- --	0110/2534	015 "DIA CIRC CONCR LEN=0030 INSTALLED UNKN
			-- --	0110/2193	015 "DIA CIRC METAL LEN=0030 INSTALLED UNKN
			-- --	0110/1790	015 "DIA CIRC CONCR LEN=0040 INSTALLED UNKN
			-- --	0110/1205	018 "DIA CIRC METAL LEN=0030 INSTALLED UNKN
			-- --	0110/0897	018 "DIA CIRC METAL LEN=0030 INSTALLED UNKN
			-- --	0110/0634	018 "DIA CIR PLASTIC LEN=0030 INSTALLED UNKN



EXTRACT DATE: 12/28/2024 ROADWAY MANAGEMENT SYSTEM PAGE NUMBER: 534  
PRINT DATE: 12/30/2024 SLD COUNTY/SR - ANNUAL PRINT COUNTY: FAYETTE

DIR: B TOTAL LEN: 15.870 MI. DIST: 12-1 SR: 3009  
LEFT MUN: NICHOLSON T RIGHT MUN: NICHOLSON T

024238 FT		024238 FT	2 0 26076 0 00 0244+13
			015 "DIA CIRC METAL
			LEN=0030 INSTALLED UNKN
		5 0110/0000	LENGTH(AH 3340 BK 2778)
			018 "DIA CIR PLASTIC
		0100/2688	LEN=0040 INSTALLED UNKN
			015 "DIA CIRC METAL
		0100/2354	LEN=0030 INSTALLED UNKN
			015 "DIA CIRC METAL
		0100/1845	LEN=0001 INSTALLED UNKN
			018 "DIA CIR PLASTIC
		0100/1387	LEN=0030 INSTALLED UNKN
			018 "DIA CIR PLASTIC
		0100/0629	LEN=0045 INSTALLED UNKN
		021460 FT	
2 0 26076 0 00 0216+35 021460 FT			018 "DIA CIR PLASTIC
WAR BRANCH RD			LEN=0030 INSTALLED UNKN
(T359)		5 0100/0000	LENGTH(AH 2778 BK 2485)
LOVERS LEAP RD			MANY SPRINGS LN
(T335)		0096/2055	(PRDR)
0100/0000			018 "DIA CIR PLASTIC
		0096/0929	LEN=0040 INSTALLED UNKN
			ACCESS DRIVEWAY
		0096/0365	(SR9403 SEG 0750/0000)
018975 FT		0096/0103	BMSSEN 26/3009/0096/0000
		018975 FT	0 0 00000 0 00 0000+00
			YORK RUN
		5 0096/0000	BMSBG 26/3009/0096/0000
			LENGTH(AH 2485 BK 2925)
		0080/2478	018 "DIA CIR PLASTIC
			LEN=0030 INSTALLED UNKN
		0080/2100	018 "DIA CIR PLASTIC
			LEN=0030 INSTALLED UNKN
		0080/1787	018 "DIA CIR PLASTIC
			LEN=0030 INSTALLED UNKN
		0080/1425	018 "DIA CIR PLASTIC
			LEN=0030 INSTALLED UNKN
016050 FT		016050 FT	2 0 26076 0 00 0160+51
			015 "DIA CIR PLASTIC
			LEN=0024 INSTALLED UNKN

EXTRACT DATE: 12/28/2024 ROADWAY MANAGEMENT SYSTEM PAGE NUMBER: 533  
PRINT DATE: 12/30/2024 SLD COUNTY/SR - ANNUAL PRINT COUNTY: FAYETTE

DIR: B TOTAL LEN: 15.870 MI. DIST: 12-1 SR: 3009  
LEFT MUN: NICHOLSON T RIGHT MUN: NICHOLSON T

		0080/0000	LENGTH(AH 2925 BK 2448)
		0070/1677	018 "DIA CAST IRON LEN=0035 INSTALLED UNKN
		0070/1195	018 "DIA CIR PLASTIC LEN=0025 INSTALLED UNKN
013602 FT		013602 FT	2 0 26076 0 00 0136+03 048"H 60"W CON BOX CUL LEN=0025 INSTALLED UNKN
		0070/0000	LENGTH(AH 2448 BK 1323) 015 "DIA CIR METAL
		0060/1138	LEN=0040 INSTALLED UNKN
		0060/0844	018 "DIA CIR METAL LEN=0030 INSTALLED UNKN
012279 FT		012279 FT	2 0 26076 0 00 0122+80 NC OL PT FRAME RD
		0060/0000	PT MARION SMITHFIELD RD (SR0119 SEG 0180/0000) LENGTH(AH 1323 BK 1485)
		0050/1373	018 "DIA CIR CONCR LEN=0035 INSTALLED UNKN
		0050/0582	018 "DIA CIR PLASTIC LEN=0030 INSTALLED UNKN
010794 FT		010794 FT	2 0 26076 0 00 0107+91 NICHOLSON SPRINGHILL T
		0050/0000	LENGTH(AH 1485 BK 2248) 018 "DIA CIR PLASTIC
		0040/1745	LEN=0035 INSTALLED UNKN
		0040/1510	018 "DIA CIR PLASTIC LEN=0030 INSTALLED UNKN
		0040/1346	018 "DIA CIR PLASTIC LEN=0030 INSTALLED UNKN
		0040/0523	BMS EN 26/3009/0040/0457 0 0 00000 0 00 0000+00 GEORGES CREEK
		0040/0457	BMS BG 26/3009/0040/0457 TUNNEL RD
		0040/0430	(T365) 018 "DIA CIR PLASTIC
		0040/0315	LEN=0075 INSTALLED UNKN
008546 FT		008546 FT	2 0 26076 0 00 0085+43
		0040/0000	LENGTH(AH 2248 BK 2718) 036 "DIA CIR METAL
		0030/2132	LEN=0035 INSTALLED UNKN

EXTRACT DATE: 12/28/2024 ROADWAY MANAGEMENT SYSTEM PAGE NUMBER: 532  
PRINT DATE: 12/30/2024 SLD COUNTY/SR - ANNUAL PRINT COUNTY: FAYETTE

DIR: B TOTAL LEN: 15.870 MI. DIST: 12-1 SR: 3009  
LEFT MUN: SPRINGHILL T RIGHT MUN: SPRINGHILL T

RICHILL SCHOOL RD  
(T337)

0030/0820  
005828 FT

003218 FT

000000 FT

0030/1412	018 " DIA	CIR PLASTIC
0030/1134	LEN=0035	INSTALLED UNKN
	018 " DIA	CIR PLASTIC
	LEN=0030	INSTALLED UNKN
005828 FT	2 0 26076	0 00 0057+25
	MARK DR	
	(T368)	
0030/0000	LENGTH(AH	2718 BK 2610)
	018 " DIA	CIRC CONCR
0020/2477	LEN=0035	INSTALLED UNKN
	018 " DIA	CIRC CONCR
0020/2094	LEN=0035	INSTALLED UNKN
	015 " DIA	CIR PLASTIC
0020/1505	LEN=0040	INSTALLED 2002
	024 " DIA	CIRC CONCR
0020/1250	LEN=0030	INSTALLED UNKN
003218 FT	2 0 26076	0 00 0032+55
	VILLAGE: OUTCROP	
	(AAR 145370F)	#TRKS 00
0020/0000	LENGTH(AH	2610 BK 3218)
	036 " DIA	CIRC METAL
0010/3206	LEN=0040	INSTALLED UNKN
	TOWNSHIP AL	
0010/3205	(TWP)	
	024 " DIA	CIR PLASTIC
0010/3160	LEN=0030	INSTALLED 2001
	018 " DIA	CIRC CONCR
0010/2812	LEN=0045	INSTALLED UNKN
	018 " DIA	CIR PLASTIC
0010/2400	LEN=0050	INSTALLED UNKN
	018 " DIA	CIRC METAL
0010/1843	LEN=0040	INSTALLED UNKN
	018 " DIA	CIR PLASTIC
0010/1152	LEN=0040	INSTALLED 2003
000000 FT	2 0 26076	0 00 0000+00
	NC OU	
	TROP RD	
	GANS WOOD	BRIDGE RD
	(SR3005	SEG 0030/1095)
	MFC BEGIN	= D
0010/0000	LENGTH(AH	3218 BK 0000)

EXTRACT DATE: 12/28/2024 ROADWAY MANAGEMENT SYSTEM PAGE NUMBER: 531  
PRINT DATE: 12/30/2024 SLD COUNTY/SR - ANNUAL PRINT COUNTY: FAYETTE

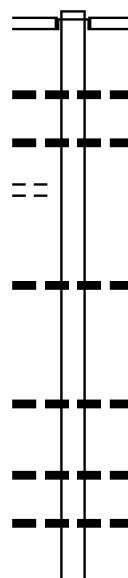
DIR: B TOTAL LEN: 2.436 MI. DIST: 12-1 SR: 3008  
LEFT MUN: NICHOLSON T RIGHT MUN: NICHOLSON T

ROGERS LN  
(PRDR)

012860 FT

0050/0180  
010770 FT

007855 FT



012860 FT  
INTER-AHD BOWOOD RD  
(T387)  
0050/2090 OLD FRAME RD  
(SR3009 SEG 0150/0000)  
0050/1249 015 "DIA CIRC CONCR  
LEN=0025 INSTALLED 2003  
0050/0651 020 "DIA CIR PLASTIC  
LEN=0026 INSTALLED 2003  
010770 FT 2 0 26078 0 00 0107+69  
018 "DIA CIR PLASTIC  
LEN=0040 INSTALLED UNKN  
5 0050/0000 LENGTH(AH 2090 BK 2915)  
0040/1616 018 "DIA CIR PLASTIC  
LEN=0040 INSTALLED 2005  
0040/0843 015 "DIA CIRC METAL  
LEN=0023 INSTALLED 2005  
018"H 18"W CON BOX CUL  
0040/0430 LEN=0030 INSTALLED 2003  
007855 FT 2 0 26078 0 00 0078+54  
015 "DIA CIRC METAL

EXTRACT DATE: 12/28/2024 ROADWAY MANAGEMENT SYSTEM PAGE NUMBER: 530  
PRINT DATE: 12/30/2024 SLD COUNTY/SR - ANNUAL PRINT COUNTY: FAYETTE

DIR: B TOTAL LEN: 2.436 MI. DIST: 12-1 SR: 3008  
LEFT MUN: NICHOLSON T RIGHT MUN: NICHOLSON T

2 0 26078 0 00 0051+06 005115 FT  
JACOBS CREEK RD  
(T401) 0030/0000

002310 FT

DEBOLT RD  
(T366) 0010/0655

2 0 26078 0 00 0000+00 000000 FT  
SACKETT DR  
(SR3011 SEG 0070/0000) 0010/0000

--- S 0040/0000 LEN=0032 INSTALLED 2003  
LENGTH(AH 2915 BK 2740)  
  
0030/1815 LC TO/FROM T364 RD  
(CONN)  
KONICKI RD  
0030/1705 (T364)  
0030/1465 BMSSEN 26/3008/0030/1439  
2 0 26078 0 00 0065+46  
JACOBS CREEK  
0030/1439 BMSBG 26/3008/0030/1439  
  
--- 0030/0473 018 "DIA CIRC METAL  
LEN=0022 INSTALLED UNKN  
--- 0030/0365 018 "DIA CIRC METAL  
LEN=0025 INSTALLED 2003  
--- 0030/0173 018 "H 00 "W MULT METAL  
005115 FT LEN=0084 INSTALLED 2003  
--- S 0030/0000 LENGTH(AH 2740 BK 2805)  
018 "DIA CIRC METAL  
--- 0020/2352 LEN=0029 INSTALLED 2003  
  
--- 0020/1279 018 "DIA CIRC CONCR  
LEN=0032 INSTALLED 2003  
--- 0020/0655 018 "DIA CIRC METAL  
LEN=0023 INSTALLED 2003  
002310 FT 2 0 26078 0 00 0023+09  
015 "DIA CIRC METAL  
--- S 0020/0000 LEN=0024 INSTALLED UNKN  
LENGTH(AH 2805 BK 2310)  
  
--- 0010/0980 018 "DIA CIRC CONCR  
LEN=0035 INSTALLED 2003  
  
NC WILLOW GROVE RD  
SACKETT DR  
000000 FT (SR3011 SEG 0070/0000)  
MFC BEGIN = E  
--- S 0010/0000 LENGTH(AH 2310 BK 0000)

EXTRACT DATE: 12/28/2024 ROADWAY MANAGEMENT SYSTEM PAGE NUMBER: 529  
 PRINT DATE: 12/30/2024 SLD COUNTY/SR - ANNUAL PRINT COUNTY: FAYETTE  
 DIR: B TOTAL LEN: 2.971 MI. DIST: 12-1 SR: 3007  
 LEFT MUN: SMITHFIELD B RIGHT MUN: SMITHFIELD B

	015689 FT		015689 FT	MAIN ST
			0060/3250	(SR0119 SEG 0200/1040)
GUTHER AL				
(BORO)	0060/3070	==		
		---	0060/2705	018 "DIA CIR PLASTIC
		---		LEN=0030 INSTALLED UNKN
		---	0060/2443	018 "DIA CIR PLASTIC
		---		LEN=0030 INSTALLED UNKN
DILS ST		==	0060/2340	HAYDEN ST
(BORO)	0060/2340	==		(BORO)
		---	0060/2170	018 "DIA CIR PLASTIC
		---		LEN=0030 INSTALLED UNKN
		==	0060/2050	CENTER AV
		---		(BORO)
		---	0060/1915	018 "DIA CIR PLASTIC
		---		LEN=0050 INSTALLED 1997
		==	0060/1910	LEADER WY
		---		(BORO)
MOUNTAIN VIEW ST		==		
(BORO)	0060/1805	---	0060/1775	018 "DIA CIR PLASTIC
		---		LEN=0020 INSTALLED 1998
BORO AL		==		
(BORO)	0060/1665	---	0060/1620	018 "DIA CIR PLASTIC
		---		LEN=0030 INSTALLED 1997
HIGHLAND AV		---		

DIR: B		TOTAL LEN:	2.971 MI.	DIST: 12-1	SR: 3007
LEFT MUN: SMITHFIELD B				RIGHT MUN: SMITHFIELD B	
(BORO)	0060/1475	==		0060/1355	018 "DIA CIR PLASTIC LEN=0036 INSTALLED 1998
		-- --		0060/1290	018 "DIA CIR PLASTIC LEN=0030 INSTALLED UNKN
PROSPECT ST (T365)	0060/1050	== ==		0060/1050	WASHINGTON WY (T365)
		-- --		0060/0720	036"H 80"W CONC STRUCT LEN=0033 INSTALLED UNKN
EAVER BOTTOM RD (T380)	0060/0460	-- --		0060/0680	036"H 78"W CONC STRUCT LEN=0030 INSTALLED UNKN
	012439 FT	- -		0060/0127	SMITHFIELD GEORGES T
				012439 FT	2 0 26111 0 01 0162+01 NC WATER ST
					GEORGE CREEK STRUCTURE LENGTH 42 FT
		> <		S 0060/0000	BMSID 26/3007/0060/0000 LENGTH(AH 3250 BK 3085)
		-- --		0050/1503	018"H 18"W UNKN OTHER LEN=0040 INSTALLED UNKN
	009354 FT			009354 FT	2 0 26111 0 01 0130+26
				S 0050/0000	LENGTH(AH 3085 BK 2444)
		-- --		0040/0961	048 "DIA CIRC CONCR LEN=0030 INSTALLED UNKN
0 26111 0 01 0105+60	006910 FT			006910 FT	ONDREJKO RD (T345)
CONN RD (T345)	0040/0000	== ==		S 0040/0000	LENGTH(AH 2444 BK 3010) BMSID 26/3007/0030/2930
		> <		0030/2976	0 0 0000 0 00 0000+00 MOUNTAIN CREEK
		> <		0030/2930	BMSBG 26/3007/0030/2930
MANS WOODBRIDGE RD (SR3005 SEG 0080/3099)	0030/2840	= =			048 "DIA CIRC METAL

EXTRACT DATE: 12/28/2024 ROADWAY MANAGEMENT SYSTEM PAGE NUMBER: 527  
PRINT DATE: 12/30/2024 SLD COUNTY/SR - ANNUAL PRINT COUNTY: FAYETTE

DIR: B TOTAL LEN: 2.971 MI. DIST: 12-1 SR: 3007  
LEFT MUN: GEORGES T RIGHT MUN: GEORGES T

		0030/2720	LEN=0050	INSTALLED	UNKN
			SEGH I RD		
		0030/2000	(T343)		
			018 " DIA	CIR PLASTIC	
		0030/1950	LEN=0030	INSTALLED	UNKN
			018 " DIA	CIRC CONCR	
		0030/1170	LEN=0030	INSTALLED	UNKN
			018 " DIA	CIRC CONCR	
		0030/0776	LEN=0040	INSTALLED	UNKN
			018 " DIA	CIRC METAL	
		0030/0480	LEN=0040	INSTALLED	UNKN
003900 FT		003900 FT	2 0 26111	0 01 0079+73	
			VILLAGE:	RUBLES MILL	
		0030/0000	LENGTH(AH	3010 BK 3900)	
			018"H 36"W	ELLIP CONC	
		0004/3460	LEN=0080	INSTALLED	UNKN
			RUBLES MILL RD ET		
		0004/3300	(T379)		
			018 " DIA	CIR PLASTIC	
		0004/2150	LEN=0120	INSTALLED	UNKN
			018 " DIA	CIRC CONCR	
		0004/1700	LEN=0104	INSTALLED	UNKN
			TURNPIKE RAMP RD TOLL 4		
			(TNPK)		
			TURNPIKE RAMP RD TOLL 4		
		0004/1645	(TNPK)		
			PA TPK (TOLL 43 SB		
		0004/1395	OP ID 26/7043/9900/0368		
			PA TPK (TOLL 43 NB		
		0004/1310	OP ID 26/7043/9900/0367		
			TURNPIKE RAMP RD TOLL 4		
			(TNPK)		
			TURNPIKE RAMP RD TOLL 4		
		0004/1100	(TNPK)		
			036"H 36"W CONC STRUCT		
		0004/0850	LEN=0104	INSTALLED	UNKN
			DERRY HILL RD		
		0004/0555	(T420)		
000000 FT		000000 FT	0 0 00000	0 00 0000+00	
			NC RUBLES MILL RD		
			GEORGES FAIRCHANCE RD		
			(SR0857 SEG 0090/0000)		
			MFC BEGIN = D		
		0004/0000	LENGTH(AH	3900 BK 0000)	



EXTRACT DATE: 12/28/2024 ROADWAY MANAGEMENT SYSTEM PAGE NUMBER: 526  
PRINT DATE: 12/30/2024 SLD COUNTY/SR - ANNUAL PRINT COUNTY: FAYETTE

DIR: B TOTAL LEN: 5.521 MI. DIST: 12-1 SR: 3006  
LEFT MUN: SMITHFIELD B RIGHT MUN: SMITHFIELD B

BLACKHILL RD  
(BORO)  
CHURCH ST ET  
(BORO)

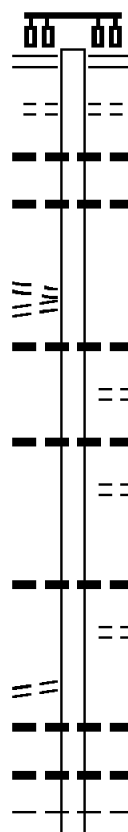
GUZIK LN  
(TWP)

029150 FT

0110/0650

027299 FT

0100/1585



029150 FT MAIN ST  
(SR0119 SEG 0200/1230)  
0110/1851  
0110/1695 FEATHERS AL  
(BORO)  
015 "DIA CIRC CONCR  
0110/1430 LEN=0030 INSTALLED UNKN  
015 "DIA CIRC CONCR  
0110/1094 LEN=0030 INSTALLED 1966  
  
NC CHURCH ST  
018 "DIA CIRC CONCR  
0110/0646 LEN=0030 INSTALLED UNKN  
KENNEDY LN  
(BORO)  
018 "DIA CIRC CONCR  
0110/0360 LEN=0150 INSTALLED UNKN  
WEAKLAND LN  
(BORO)  
0110/0025  
027299 FT 1 0 00429 0 00 0315+49  
015 "DIA CIRC CONCR  
LEN=0035 INSTALLED UNKN  
5 0110/0000 LENGTH(AH 1851 BK 2670)  
WARNERS LN  
(TWP)  
0100/2085  
  
024 "DIA CIRC CONCR  
0100/1553 LEN=0035 INSTALLED UNKN  
018 "DIA CIRC CONCR  
0100/1270 LEN=0035 INSTALLED UNKN  
SMITHFIELD  
0100/1265 GEORGES T

DIR: B TOTAL LEN: 5.521 MI.  
LEFT MUN: SMITHFIELD B

DIST: 12-1 SR: 3006  
RIGHT MUN: SMITHFIELD B

024629 FT

0090/2370

0090 / 1160

021823 FT

1 0 00429 0 00 0228+58 018608 FT  
BOWOOD RD  
(T464) 0080/0000

```

0100/0979 018 "DIA CIRC CONCR
            LEN=0045 INSTALLED UNKN
0100/0680 015 "DIA CIRC CONCR
            LEN=0030 INSTALLED UNKN

```

```

024629 FT 1 0 00429 0 00 0288+79
015 "DIA CIRC CONCR
LEN=024 INSTALLED UNKN
GEORGES
NICHOLS ON T
0100/0000 LENGTH(AH 2670 BK 2806)

```

0090/1724 BMS EN 26/3006/0090/1630  
0 0 0000 0 00 0000+00  
YORK RUN

0090/1630 BMSBG 26/3006/0090/1630  
018 "DIA CIRC CONCR  
0090/1207 LEN=0040 INSTALLED UNKN  
VALLEY SCHOOL RD

```
0090/1160 (T373) 048 "DIA CIRC CONCR
0090/1054 LEN=0040 INSTALLED UNKN
```

```
021823 FT 1 0 00429 0 00 0260+73
018 "DIA CIRC CONCR
LEN=0040 INSTALLED UNKN
0090/0000 LENGTH(AH 2806 BK 3215)
```

```

0080/1250 018 "DIA CIRC CONCR
            LEN=0040 INSTALLED UNKN
0080/0755 060 "DIA CIRC CONCR
            LEN=0050 INSTALLED 1966

```

0080/0075 036 "DIA CIRC CONCR  
LEN=0045 INSTALLED UNKN

0080/0000 LENGTH(AH 3215 BK 3050)

0070/1885 015 "DIA CIRC CONCR  
LEN=0037 INSTALLED UNKN  
015 "DIA CIRC CONCR

EXTRACT DATE: 12/28/2024 ROADWAY MANAGEMENT SYSTEM PAGE NUMBER: 524  
PRINT DATE: 12/30/2024 SLD COUNTY/SR - ANNUAL PRINT COUNTY: FAYETTE

DIR: B TOTAL LEN: 5.521 MI. DIST: 12-1 SR: 3006  
LEFT MUN: NICHOLSON T RIGHT MUN: NICHOLSON T

Station	Length	Material	Notes
0070/1519	LEN=0035	INSTALLED UNKN	
0070/1148	LEN=0040	INSTALLED UNKN	
0070/0882	LEN=0040	INSTALLED UNKN	
0070/0490	LEN=0040	INSTALLED UNKN	
015558 FT	1 0 00429 0 00 0199+96	024"H 60"W ELLIP CONC	
0070/0000	LEN=0050	INSTALLED 1966	LENGTH(AH 3050 BK 2860)
0060/2399	LEN=0040	INSTALLED UNKN	
0060/2207	LEN=0035	INSTALLED UNKN	
0060/1942	LEN=0035	INSTALLED UNKN	
0060/1690	LEN=0045	INSTALLED UNKN	
0060/1443	LEN=0040	INSTALLED UNKN	
0060/1165	LEN=0050	INSTALLED UNKN	
0060/1030	LEN=0040	INSTALLED 1966	
0060/0710	LEN=0040	INSTALLED 1966	
0060/0535	LEN=0040	INSTALLED UNKN	
012698 FT	1 0 00429 0 00 0171+36	012698 FT	
0060/0000	LEN=0040	INSTALLED UNKN	
0050/2650	LEN=0040	INSTALLED UNKN	
0050/2262	LEN=0035	INSTALLED UNKN	
0050/1927	LEN=0040	INSTALLED UNKN	
0050/1795	LEN=0035	INSTALLED UNKN	
0050/1692	LEN=0035	INSTALLED UNKN	
010019 FT	1 0 00429 0 00 0145+00	010019 FT	

SACKETT DR  
(T375)  
OLD FRAME RD  
(SR3009 SEG 0130/0000)

VILLAGE: OLD FRAME  
WAR BRANCH RD  
(T371)

DIR: B TOTAL LEN: 5.521 MI.  
LEFT MUN: NICHOLSON T

DIST: 12-1 SR: 3006  
RIGHT MUN: NICHOLSON T

1 0 00429 0 00 0102+03 005733 FT  
BERISH RD  
(T360) 0030/0000

GRAYS LANDING RD  
(SR0166 SEG 0120/0000) 0010/0000

0050/0000 LENGTH(AH 2679 BK 2838)

007181 FT

007181 FT 1 0 00429 0 00 0117+00  
S 0040/0000 LENGTH(AH 2838 BK 1448)

0030/0250 MORRIS BUNCIC RD  
005733 FT (T360)

5 0030/0000 LENGTH(AH 1448 BK 3208)

0020/1484 015 "DIA CIRC CONCR  
LEN=0045 INSTALLED UNKN

0020/0690 015 "DIA CIRC CONCR  
LEN=0045 INSTALLED UNKN

002525 FT

002525 FT 1 0 00429 0 00 0068+78  
PRULI LN  
(T338)

5 0020/0000 LENGTH(AH 3208 BK 2525)

```
0010/2350 015 "DIA CIRC CONCR
LEN=0060 INSTALLED 2002
```

0010/2000 EEN-0000 INSTALLED 2002  
015 "DIA CIRC CONCR

0010/1953 LEN=0035 INSTALLED UNKN

015 "DIA CIRC CONCR

0010/1710 LEN=0050 INSTALLED UNKN

015 "DIA CIRC CONCR  
0010/1050 LEN=0075 INSTALLED UNKN

0010/1259 LEN=0035 INSTALLED UNKN

015 "DIA CIRC CONCERN"

0010/0625 015 "DIA CIRC CONCR  
LEN=0050 INSTALLED UNKN

000000 FT

000000 FT 1 0 00429 0 00 0044+81

NC NEW GENEVA RD

INTER-BK NEW GENEVA RD

(SR0166 SEG 0120/0000)

```

0010/0000 MFC BEGIN = D
LENGTH(AH 2525 BK 0000)

```

EXTRACT DATE: 12/28/2024 ROADWAY MANAGEMENT SYSTEM PAGE NUMBER: 522  
PRINT DATE: 12/30/2024 SLD COUNTY/SR - ANNUAL PRINT COUNTY: FAYETTE

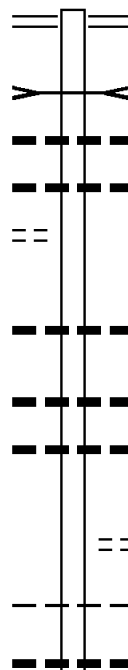
DIR: B TOTAL LEN: 4.237 MI. DIST: 12-1 SR: 3005  
LEFT MUN: GEORGES T RIGHT MUN: GEORGES T

KING RD  
(T504)

022371 FT

0080/2100

019272 FT



022371 FT RUBLES MILL RD  
0080/3099 (SR3007 SEG 0030/2840)  
B MOUNTAIN C  
STRUCTURE LENGTH 12 FT  
0080/3043 BMSID 26/3005/0080/3043  
018 "DIA CIRC CONCR  
0080/2913 LEN=0030 INSTALLED UNKN  
015 "DIA CIR PLASTIC  
0080/2672 LEN=0035 INSTALLED UNKN  
  
0080/1173 015 "DIA CIRC METAL  
LEN=0025 INSTALLED UNKN  
  
0080/0452 012 "DIA CIRC CONCR  
LEN=0030 INSTALLED UNKN  
015 "DIA CIRC CONCR  
0080/0308 LEN=0037 INSTALLED UNKN  
019272 FT 2 0 26083 0 00 0192+94  
BROWN LN  
(T341)  
5 0080/0000 LENGTH(AH 3099 BK 2694)  
  
0070/2003 GEORGES  
SPRINGHILL T  
015 "DIA CIRC METAL  
0070/1788 LEN=0030 INSTALLED 2000

EXTRACT DATE: 12/28/2024 ROADWAY MANAGEMENT SYSTEM PAGE NUMBER: 521  
PRINT DATE: 12/30/2024 SLD COUNTY/SR - ANNUAL PRINT COUNTY: FAYETTE

DIR: B TOTAL LEN: 4.237 MI. DIST: 12-1 SR: 3005  
LEFT MUN: SPRINGHILL T RIGHT MUN: SPRINGHILL T

TUNNEL RD  
(T500)

0070/1250

==

016578 FT

016578 FT 2 0 26083 0 00 0164+95  
024 "DIA CIR PLASTIC  
LEN=0036 INSTALLED UNKN  
5 0070/0000 LENGTH(AH 2694 BK 2602)

013976 FT

0060/0764 015 "DIA CIRC CONCR  
LEN=0040 INSTALLED UNKN  
013976 FT 2 0 26083 0 00 0135+43  
015 "DIA CIRC CONCR  
LEN=0040 INSTALLED UNKN  
5 0060/0000 LENGTH(AH 2602 BK 3147)

010829 FT

0050/1462 015 "DIA CIRC METAL  
LEN=0005 INSTALLED UNKN  
0050/1328 036 "DIA CIR PLASTIC  
LEN=0030 INSTALLED UNKN  
0050/0946 012 "DIA CIRC CONCR  
LEN=0037 INSTALLED UNKN  
010829 FT 2 0 26083 0 00 0108+56  
TOBIN SCHOOL RD  
(SR3004 SEG 0100/3105)  
5 0050/0000 LENGTH(AH 3147 BK 2098)  
024 "DIA CIRC METAL  
0040/1888 LEN=0037 INSTALLED UNKN

008731 FT

0040/0759 048 "DIA CIR PLASTIC  
LEN=0028 INSTALLED UNKN  
008731 FT 2 0 26083 0 00 0090+35  
030 "DIA CIRC OTHER  
LEN=0030 INSTALLED UNKN  
5 0040/0000 LENGTH(AH 2098 BK 2789)  
015 "DIA CIRC CONCR

EXTRACT DATE: 12/28/2024 ROADWAY MANAGEMENT SYSTEM PAGE NUMBER: 520  
PRINT DATE: 12/30/2024 SLD COUNTY/SR - ANNUAL PRINT COUNTY: FAYETTE

DIR: B TOTAL LEN: 4.237 MI. DIST: 12-1 SR: 3005  
LEFT MUN: SPRINGHILL T RIGHT MUN: SPRINGHILL T

OUTCROP RD  
(SR3009 SEG 0010/0000) 0030/1095

2 0 26083 0 00 0059+90 005942 FT  
CORNISH RD  
(T335) 0030/0000

003060 FT

MAIN ST  
(T362) 0010/1485

000000 FT

GANS RD  
(SR3002 SEG 0050/0850) 0010/0000

0030/2017 LEN=0032 INSTALLED UNKN

0030/1144 024 "DIA CIRC CONCR  
LEN=0032 INSTALLED UNKN

0030/0163 024 "DIA CIRC METAL  
005942 FT LEN=0030 INSTALLED UNKN

5 0030/0000 LENGTH(AH 2789 BK 2882)

0020/1820 036 "DIA CIRC OTHER  
LEN=0028 INSTALLED UNKN

0020/1007 012 "DIA CIR PLASTIC  
LEN=0028 INSTALLED UNKN

003060 FT 2 0 26083 0 00 0029+93  
015 "DIA CIRC METAL  
5 0020/0000 LEN=0034 INSTALLED UNKN  
LENGTH(AH 2882 BK 3060)

0010/1751 090"H 90"W CONCR ARCH  
LEN=0050 INSTALLED UNKN

0010/0627 024 "DIA CIR PLASTIC  
LEN=0055 INSTALLED UNKN  
0010/0417 BMSSEN 26/3005/0010/0395  
2 0 26083 0 00 0003+84

0010/0395 GRASSY RUN  
BMSBG 26/3005/0010/0395  
015 "DIA CIRC CONCR  
0010/0150 LEN=0025 INSTALLED UNKN  
000000 FT 2 0 26083 0 00 0000+00

GANS RD  
(SR3002 SEG 0050/0850)

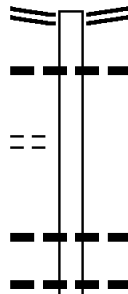
NC GA NS WOODBRIDGE RD  
INTER-BK GLENN SMITH RD  
(T470)

5 0010/0000 MFC BEGIN = D  
LENGTH(AH 3060 BK 0000)

EXTRACT DATE: 12/28/2024 ROADWAY MANAGEMENT SYSTEM PAGE NUMBER: 519  
 PRINT DATE: 12/30/2024 SLD COUNTY/SR - ANNUAL PRINT COUNTY: FAYETTE  
 DIR: B TOTAL LEN: 5.156 MI. DIST: 12-1 SR: 3004  
 LEFT MUN: SPRINGHILL T RIGHT MUN: SPRINGHILL T

GANS WOODBRIDGE RD 027223 FT  
 (SR3005 SEG 0050/0000) 0100/3105

BANK HEAD RD  
 (T498) 0100/1760



027223 FT GANS WOODBRIDGE RD  
 0100/3105 (SR3005 SEG 0050/0000)  
 0100/2520 048 " DIA CIR PLASTIC  
 LEN=0020 INSTALLED UNKN

0100/0795 016 " DIA CIRC CONCR  
 LEN=0020 INSTALLED UNKN  
 0100/0280 016 " DIA CIRC CONCR  
 LEN=0032 INSTALLED UNKN



EXTRACT DATE: 12/28/2024 ROADWAY MANAGEMENT SYSTEM PAGE NUMBER: 518  
PRINT DATE: 12/30/2024 SLD COUNTY/SR - ANNUAL PRINT COUNTY: FAYETTE

DIR: B TOTAL LEN: 5.156 MI. DIST: 12-1 SR: 3004  
LEFT MUN: SPRINGHILL T RIGHT MUN: SPRINGHILL T

024118 FT					0100/0246	BMS	EN	26/7043/9900/0268
					024118 FT	2 0	26057 0 01	0248+00
						PA TOLL 43		
						BMSBG 26/7043/9900/0268		
					5 0100/0000	LENGTH(AH 3105 BK 2070)		
						016 "DIA CIRC CONCR		
					0090/2065	LEN=0032 INSTALLED UNKN		
						036"H 36"W ELLIP METAL		
					0090/1280	LEN=0025 INSTALLED UNKN		
						018 "DIA CIRC CONCR		
					0090/0355	LEN=0025 INSTALLED UNKN		
					022048 FT	BIN SCHOOL RD		
					INTER-BK	SPRING HILL FURNACE RD		
						(SR0857 SEG 0060/0000)		
					5 0090/0000	LTH AH 002070 BK 000657		
					022048 FT	LTH AH 000657 BK 002790		
					7084/0000	SPRING HILL FURNACE RD		
					INTER-AHD	(SR0857 SEG 0070/0000)		
						SPRING HILL FURNACE RD		
					0080/2790	(SR0857 SEG 0070/0000)		
						024 "DIA CIRC CONCR		
					0080/2255	LEN=0024 INSTALLED UNKN		
						036 "DIA CIRC CONCR		
					0080/1456	LEN=0022 INSTALLED UNKN		
						2 0 26057 0 00 0192+00		
						VILLAGE: WHITE HOUSE		
						B RUBLES RUN		
						STRUCTURE LENGTH 11 FT		
						BMSID 26/3004/0080/0000		
					5 0080/0000	LENGTH(AH 2790 BK 3270)		
						024 "DIA CIRC CONCR		
					0070/2577	LEN=0028 INSTALLED UNKN		
						018 "DIA CIRC METAL		
					0070/2163	LEN=0030 INSTALLED UNKN		
						024 "DIA CIRC CONCR		
					0070/1517	LEN=0028 INSTALLED UNKN		
					0070/1325	(APRA) SWENGLISH AND SO		
						015 "DIA CIR PLASTIC		
					0070/0479	LEN=0028 INSTALLED UNKN		

2 0 26057 0 01 0227+14 022048 FT  
SPRING HILL FURNACE RD  
(SR0857 SEG 0060/0000) 0090/0000  
022048 FT

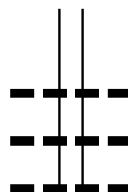
019258 FT

POI

EXTRACT DATE: 12/28/2024 ROADWAY MANAGEMENT SYSTEM PAGE NUMBER: 517  
PRINT DATE: 12/30/2024 SLD COUNTY/SR - ANNUAL PRINT COUNTY: FAYETTE

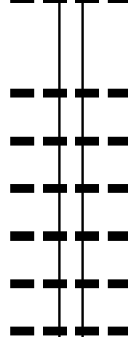
DIR: B TOTAL LEN: 5.156 MI. DIST: 12-1 SR: 3004  
LEFT MUN: SPRINGHILL T RIGHT MUN: SPRINGHILL T

015988 FT



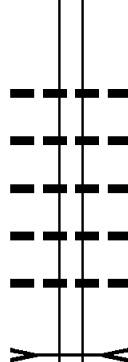
015988 FT 2 0 26057 0 00 0148+09  
015 "DIA CIRC METAL  
LEN=0028 INSTALLED UNKN  
0070/0000 LENGTH(AH 3270 BK 2080)  
018 "DIA CIR PLASTIC  
0060/1850 LEN=0050 INSTALLED UNKN  
012 "DIA CIRC METAL  
0060/1715 LEN=0042 INSTALLED UNKN

013908 FT



0060/1090 018 "DIA CIR PLASTIC  
LEN=0030 INSTALLED 2002  
0060/0903 018 "DIA CIRC CONCR  
LEN=0050 INSTALLED 2002  
0060/0650 018 "DIA CIR PLASTIC  
LEN=0050 INSTALLED UNKN  
0060/0546 018 "DIA CIR PLASTIC  
LEN=0010 INSTALLED 2002  
0060/0120 018 "DIA CIRC METAL  
LEN=0010 INSTALLED 2002  
013908 FT 2 0 26057 0 00 0127+29  
036 "H 00 "W MULT METAL  
LEN=0050 INSTALLED 2002  
0060/0000 LENGTH(AH 2080 BK 2731)  
048 "DIA CIRC METAL  
0050/2300 LEN=0040 INSTALLED 2002  
048 "DIA CIRC METAL  
0050/2227 LEN=0040 INSTALLED UNKN  
048 "DIA CIRC METAL  
0050/1685 LEN=0040 INSTALLED 2002  
018 "DIA CIRC METAL  
0050/1116 LEN=0030 INSTALLED UNKN  
018 "DIA CIR PLASTIC  
0050/0603 LEN=0030 INSTALLED UNKN

011177 FT



011177 FT 2 0 26057 0 00 0106+49  
048 "DIA CIRC METAL  
LEN=0040 INSTALLED 2002  
0050/0000 LENGTH(AH 2731 BK 3530)  
018 "DIA CIR PLASTIC  
LEN=0040 INSTALLED 2002  
0040/3191 018 "DIA CIR PLASTIC  
LEN=0040 INSTALLED 2002  
0040/2725 018 "DIA CIR PLASTIC  
LEN=0040 INSTALLED 2002  
0040/2183 018 "DIA CIR PLASTIC  
LEN=0040 INSTALLED 2002  
0040/1679 018 "DIA CIR PLASTIC  
LEN=0030 INSTALLED UNKN  
DRAINAGE  
STRUCTURE LENGTH 43 FT  
0040/1370 BMSID 26/3004/0040/1370  
018 "DIA CIR PLASTIC

EXTRACT DATE: 12/28/2024 ROADWAY MANAGEMENT SYSTEM PAGE NUMBER: 516  
PRINT DATE: 12/30/2024 SLD COUNTY/SR - ANNUAL PRINT COUNTY: FAYETTE

DIR: B TOTAL LEN: 5.156 MI. DIST: 12-1 SR: 3004  
LEFT MUN: SPRINGHILL T RIGHT MUN: SPRINGHILL T

	0040/1040	LEN=0030	INSTALLED	2002
007647 FT	007647 FT	2 0 26057 0 00 0075+47		
		018 "DIA CIR PLASTIC		
	0040/0000	LEN=0040 INSTALLED 2002		
		LENGTH(AH 3530 BK 2055)		
	0030/1496	018 "DIA CIR PLASTIC		
		LEN=0026 INSTALLED UNKN		
	0030/0858	018 "DIA CIR PLASTIC		
		LEN=0050 INSTALLED 2002		
	0030/0295	018 "DIA CIR PLASTIC		
005592 FT		LEN=0030 INSTALLED UNKN		
	005592 FT	2 0 26057 0 00 0054+52		
	0030/0000	LENGTH(AH 2055 BK 3090)		
	0020/2237	018 "DIA CIR PLASTIC		
		LEN=0040 INSTALLED 2002		
	0020/1925	018 "DIA CIR PLASTIC		
		LEN=0030 INSTALLED UNKN		
	0020/1570	018 "DIA CIRC CONCR		
		LEN=0040 INSTALLED 2002		
	0020/1180	018 "DIA CIR PLASTIC		
		LEN=0040 INSTALLED 2002		
	0020/0745	018 "DIA CIR PLASTIC		
		LEN=0050 INSTALLED 2002		
	0020/0377	018 "DIA CIR PLASTIC		
		LEN=0045 INSTALLED UNKN		
	0020/0019	018 "DIA CIR PLASTIC		
		LEN=0050 INSTALLED 2002		
002502 FT	002502 FT	2 0 26057 0 00 0025+02		
	0020/0000	LENGTH(AH 3090 BK 2502)		
	0010/2171	015 "DIA CIRC METAL		
		LEN=0033 INSTALLED UNKN		
	0010/1674	018 "DIA CIRC CONCR		
		LEN=0036 INSTALLED 2002		
	0010/1018	018 "DIA CIR PLASTIC		
		LEN=0050 INSTALLED 2002		
	0010/0565	018 "DIA CIR PLASTIC		
		LEN=0040 INSTALLED 2002		
	0010/0347	018 "DIA CIR PLASTIC		
		LEN=0050 INSTALLED 2002		
000000 FT	000000 FT	2 0 26057 0 00 0000+00		
	NC WY MPS GAP RD			
	INTER-BK WEST VIRGINIA STATE LIN			
	(STBD)			
	MFC BEGIN = E			
	0010/0000	LENGTH(AH 2502 BK 0000)		

EXTRACT DATE: 12/28/2024 ROADWAY MANAGEMENT SYSTEM PAGE NUMBER: 515  
PRINT DATE: 12/30/2024 SLD COUNTY/SR - ANNUAL PRINT COUNTY: FAYETTE

DIR: B TOTAL LEN: 3.408 MI. DIST: 12-1 SR: 3003  
LEFT MUN: NICHOLSON T RIGHT MUN: NICHOLSON T

017993 FT

015672 FT

013727 FT

	017993 FT	GENEVA RD
	0070/2321	(SR0166 SEG 0090/1825)
		COUNTY ST
	0070/2175	(T338)
	0070/1764	018 "DIA CIR PLASTIC
		LEN=0050 INSTALLED UNKN
	0070/1226	018 "DIA CIR PLASTIC
		LEN=0050 INSTALLED UNKN
	0070/1126	018 "DIA CIR PLASTIC
		LEN=0050 INSTALLED UNKN
	0070/1027	018 "DIA CIR PLASTIC
		LEN=0050 INSTALLED UNKN
	0070/0917	018 "DIA CIR PLASTIC
		LEN=0007 INSTALLED 1997
	0070/0633	018 "DIA CIR PLASTIC
		LEN=0040 INSTALLED 1998
	0070/0523	018 "DIA CIRC CONCR
		LEN=0035 INSTALLED UNKN
	0070/0253	018 "DIA CIR PLASTIC
		LEN=0030 INSTALLED UNKN
	015672 FT	2 0 26081 0 00 0156+99
		018 "DIA CIR PLASTIC
		LEN=0026 INSTALLED UNKN
	0070/0000	LENGTH(AH 2321 BK 1945)
		018 "DIA CIR PLASTIC
	0060/1872	LEN=0060 INSTALLED 1998
		018 "DIA CIR PLASTIC
	0060/1243	LEN=0030 INSTALLED UNKN
	0060/1133	BMSBN 26/3003/0060/0970
		0 0 00000 0 00 0000+00
		GEORGES CR
	0060/0970	BMSBG 26/3003/0060/0970
		NICHOLSON
	0060/0930	SPRINGHILL T
		048 "DIA CIRC OTHER
	0060/0592	LEN=0045 INSTALLED UNKN
	013727 FT	2 0 26081 0 00 0137+14
		015 "DIA CIRC METAL
		LEN=0029 INSTALLED UNKN
	0060/0000	LENGTH(AH 1945 BK 2349)
		018 "DIA CIRC METAL
	0050/1960	LEN=0070 INSTALLED 1998
		018 "DIA CIR PLASTIC
	0050/1756	LEN=0029 INSTALLED UNKN
		015 "DIA CIRC OTHER
	0050/0982	LEN=0080 INSTALLED 1998

EXTRACT DATE: 12/28/2024 ROADWAY MANAGEMENT SYSTEM PAGE NUMBER: 514  
PRINT DATE: 12/30/2024 SLD COUNTY/SR - ANNUAL PRINT COUNTY: FAYETTE

DIR: B TOTAL LEN: 3.408 MI. DIST: 12-1 SR: 3003  
LEFT MUN: SPRINGHILL T RIGHT MUN: SPRINGHILL T

011378 FT

011378 FT 2 0 26081 0 00 0113+84  
018 "DIA CIRC METAL  
LEN=0032 INSTALLED UNKN  
LENGTH(AH 2349 BK 2955)  
015 "DIA CIRC METAL  
LEN=0034 INSTALLED UNKN  
015 "DIA CIRC METAL  
LEN=0029 INSTALLED UNKN

0040/1285 BMS EN 26/3003/0040/1188  
0 0 00000 0 00 0000+00  
GEORGES CRK  
0040/1188 BMSBG 26/3003/0040/1188  
SPRINGHILL  
0040/1183 NICHOLSON T  
TOWNSHIP 0360 RD  
(T360)  
0040/1000

0040/0083 BMS EN 26/3003/0040/0000  
NICHOLSON  
0040/0026 SPRINGHILL T  
008423 FT 2 0 26081 0 00 0084+29  
GEORGES CR

008423 FT

BMSBG 26/3003/0040/0000  
LEN=0049 INSTALLED UNKN  
RETAINING WALL END  
0030/3020 BMSID 26/3003/0030/2940  
RETAINING WALL BEGIN  
0030/2940 BMSID 26/3003/0030/2940

0030/2172 BMS EN 26/3003/0030/2160  
2 0 26081 0 00 0075+59  
B GEORGE CK.

0030/2160 BMSBG 26/3003/0030/2160  
072"H 72"W CONC STRUCT  
LEN=0049 INSTALLED UNKN  
060"H 60"W CONC STRUCT  
LEN=0035 INSTALLED UNKN  
018 "DIA CIR PLASTIC  
LEN=0040 INSTALLED 1998  
048"H 60"W CONC STRUCT  
LEN=0035 INSTALLED UNKN  
001"H 72"W CONC STRUCT  
LEN=0032 INSTALLED UNKN  
018 "DIA CIRC METAL  
LEN=0035 INSTALLED UNKN

EXTRACT DATE: 12/28/2024 ROADWAY MANAGEMENT SYSTEM PAGE NUMBER: 513  
PRINT DATE: 12/30/2024 SLD COUNTY/SR - ANNUAL PRINT COUNTY: FAYETTE

DIR: B TOTAL LEN: 3.408 MI. DIST: 12-1 SR: 3003  
LEFT MUN: SPRINGHILL T RIGHT MUN: SPRINGHILL T

ROBINSON LN  
(PRDR)  
SMITH LN  
(PRDR)

005396 FT

0020/2360

0020/2025

002840 FT

FALLEN TIMBERS RD  
(T323)

0010/1225

000000 FT

0030/0360  
005396 FT

5 0030/0000  
0020/2433

0020/2008  
0020/1640  
0020/1515

0020/0824  
0020/0557  
0020/0287  
002840 FT

5 0020/0000  
0010/2385

0010/1600

NC TOM CAT HOLLOW RD  
0010/1045

0010/0030  
000000 FT  
NC FA

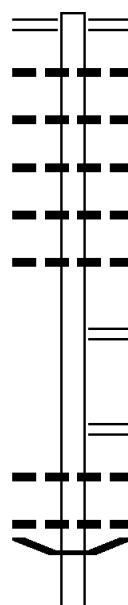
5 0010/0000

018 "DIA CIRC METAL  
LEN=0035 INSTALLED UNKN  
2 0 26081 0 00 0053+54  
VOLEK RD  
(T329)  
018 "DIA CIRC METAL  
LEN=0049 INSTALLED UNKN  
LENGTH(AH 3027 BK 2556)  
048"H 48"W CONC STRUCT  
LEN=0044 INSTALLED UNKN  
072"H 72"W CONC STRUCT  
LEN=0024 INSTALLED UNKN  
072"H 48"W CONC STRUCT  
LEN=0028 INSTALLED UNKN  
060"H 72"W CONC STRUCT  
LEN=0026 INSTALLED UNKN  
036 "DIA CIRC OTHER  
LEN=0040 INSTALLED UNKN  
018 "DIA CIR PLASTIC  
LEN=0050 INSTALLED 1998  
018 "DIA CIR PLASTIC  
LEN=0080 INSTALLED UNKN  
2 0 26081 0 00 0027+98  
024 "DIA CIRC CONCR  
LEN=0055 INSTALLED 1998  
LENGTH(AH 2556 BK 2840)  
018 "DIA CIR PLASTIC  
LEN=0040 INSTALLED 1998  
018 "DIA CIR PLASTIC  
LEN=0020 INSTALLED 1998  
018 "DIA CIRC CONCR  
LEN=0045 INSTALLED UNKN  
015 "DIA CIRC CONCR  
LEN=0060 INSTALLED 1998  
2 0 26081 0 00 0000+00  
FALLEN TIMBERS RD  
MORGANTOWN RD  
(SR0119 SEG 0100/0660)  
MFC BEGIN = D  
LENGTH(AH 2840 BK 0000)

EXTRACT DATE: 12/28/2024 ROADWAY MANAGEMENT SYSTEM PAGE NUMBER: 512  
 PRINT DATE: 12/30/2024 SLD COUNTY/SR - ANNUAL PRINT COUNTY: FAYETTE  
 DIR: B TOTAL LEN: 3.622 MI. DIST: 12-1 SR: 3002  
 LEFT MUN: SPRINGHILL T RIGHT MUN: SPRINGHILL T

019125 FT

016445 FT



019125 FT SPRINGHILL FURNACE RD  
 0070/2680 (SR0857 SEG 0030/0875)  
 0070/2145 036"H 00"W MULT CONCR  
 0070/1590 LEN=0040 INSTALLED 2007  
 0070/1320 018"DIA CIRC CONCR  
 0070/0825 LEN=0035 INSTALLED 2007  
 0070/0670 018"DIA CIRC CONCR  
 0070/0035 036"DIA CIRC CONCR  
 016445 FT LEN=0040 INSTALLED 2007  
 0070/0000 TURNPIKE RAMP RD TOLL 4  
 0064/1830 (TNPK)  
 0064/1825 2 0 26080 0 00 0312+56  
 0064/1678 TURNPIKE RAMP RD TOLL 4  
 LENGTH(AH 2680 BK 2180)  
 024"DIA CIRC METAL  
 0064/1830 LEN=0040 INSTALLED UNKN  
 024"DIA CIRC METAL  
 0064/1825 LEN=0030 INSTALLED UNKN  
 BMSSEN 26/7043/9900/0158  
 2 0 00000 0 00 0072+35  
 PA TPK (TOLL 43)

EXTRACT DATE: 12/28/2024 ROADWAY MANAGEMENT SYSTEM PAGE NUMBER: 511  
PRINT DATE: 12/30/2024 SLD COUNTY/SR - ANNUAL PRINT COUNTY: FAYETTE

DIR: B TOTAL LEN: 3.622 MI. DIST: 12-1 SR: 3002  
LEFT MUN: SPRINGHILL T RIGHT MUN: SPRINGHILL T

			0064/1225	BMSBG 26/7043/9900/0158
				024 "DIA CIRC METAL
			0064/1100	LEN=0030 INSTALLED UNKN
				TURNPIKE RAMP RD TOLL 4
			0064/0770	(TNPK)
				BUNKER HILL RD
			0064/0750	(T303)
				TURNPIKE RAMP RD TOLL 4
			0064/0740	(TNPK)
	014265 FT		014265 FT	2 0 00000 0 00 0072+35
			0064/0000	LENGTH(AH 2180 BK 3200)
				024 "DIA CIRC METAL
RAYMOND FRANKS RD			0050/2890	LEN=0030 INSTALLED UNKN
(T304)				
	0050/2855			
				024 "DIA CIRC METAL
			0050/2790	LEN=0030 INSTALLED UNKN
			0050/0857	018 "DIA CIR PLASTIC
				LEN=0035 INSTALLED 2007
				GLENN SMITH RD
GANS WOODBRIDGE RD			0050/0850	(T470)
(SR3005 SEG 0010/0000)			0050/0694	BMSBG 26/3002/0050/0673
	0050/0850			2 0 26080 0 00 0275+18
				GRASSY RUN
			0050/0673	BMSBG 26/3002/0050/0673
				018 "DIA CIRC METAL
	011065 FT		0050/0317	LEN=0050 INSTALLED 2007
			011065 FT	2 0 26080 0 00 0264+94
				015 "DIA CIRC CONCR
NICHOLSON LN			0050/0000	LEN=0024 INSTALLED 2007
(TWP )				LENGTH(AH 3200 BK 3577)
				048 "DIA CIRC METAL
			0040/3281	LEN=0040 INSTALLED 2007
				016 "DIA CIRC METAL
			0040/3174	LEN=0030 INSTALLED 2007
BUCKS DR				
(PRDR)				
	0040/2840			
HODGSON LN				
(PRDR)				
	0040/2180			



EXTRACT DATE: 12/28/2024 ROADWAY MANAGEMENT SYSTEM PAGE NUMBER: 510  
PRINT DATE: 12/30/2024 SLD COUNTY/SR - ANNUAL PRINT COUNTY: FAYETTE

DIR: B TOTAL LEN: 3.622 MI. DIST: 12-1 SR: 3002  
LEFT MUN: SPRINGHILL T RIGHT MUN: SPRINGHILL T

007488 FT

007488 FT 2 0 26080 0 00 0231+27  
MUSTARD LN  
(T468)  
S 0040/0000 LENGTH(AH 3577 BK 2699)  
018 "DIA CIRC CONCR  
0030/2300 LEN=0012 INSTALLED 2007

0030/0830 036 "DIA CIRC OTHER  
LEN=0025 INSTALLED 2007  
018 "DIA CIRC CONCR  
0030/0544 LEN=0056 INSTALLED 2007  
018 "DIA CIRC METAL  
0030/0342 LEN=0045 INSTALLED 2007  
004789 FT 2 0 26080 0 00 0205+17  
018 "DIA CIRC CONCR  
LEN=0056 INSTALLED 2007  
S 0030/0000 LENGTH(AH 2699 BK 3097)

004789 FT

001692 FT

0020/0085 WISE AV  
(TWP)  
001692 FT 2 0 26080 0 00 0174+53  
018 "DIA CIRC CONCR  
LEN=0040 INSTALLED 2007  
S 0020/0000 LENGTH(AH 3097 BK 1692)

0010/0840 PA DOT STOCKPILE #17 RD  
(GOVT)  
018 "DIA CIRC CONCR  
0010/0260 LEN=0035 INSTALLED 2007  
OLD LAKE LYNN RD  
0010/0105 (T466)  
015 "DIA CIRC METAL  
0010/0033 LEN=0030 INSTALLED 2007  
NC GA NS RD  
INTER-BK PT MARION SMITHFIELD RD  
000000 FT (SR0119 SEG 0130/0000)  
MFC BEGIN = D  
S 0010/0000 LENGTH(AH 1692 BK 0000)

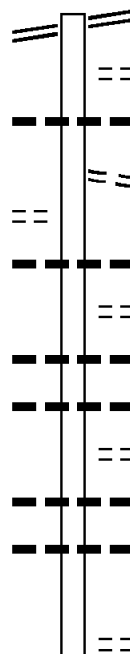
2 0 26080 0 00 0157+61 000000 FT  
PT MARION SMITHFIELD RD  
(SR0119 SEG 0130/0000) 0010/0000

EXTRACT DATE: 12/28/2024 ROADWAY MANAGEMENT SYSTEM PAGE NUMBER: 509  
PRINT DATE: 12/30/2024 SLD COUNTY/SR - ANNUAL PRINT COUNTY: FAYETTE  
DIR: B TOTAL LEN: 1.570 MI. DIST: 12-1 SR: 3001  
LEFT MUN: POINT MARION B RIGHT MUN: POINT MARION B

MORGANTOWN ST 008290 FT  
(SR0119 SEG 0040/1860) 0030/1966

STEWART ST  
(BORO) 0030/1100

006324 FT



008290 FT MORGANTOWN ST  
0030/1966 (SR0119 SEG 0040/1860)  
UNION ST  
0030/1880 (BORO)  
018 " DIA CAST IRON  
0030/1841 LEN=0030 INSTALLED UNKN  
WALNUT ST  
0030/1605 (BORO)  
  
015 " DIA CIR UNKNOWN  
0030/0865 LEN=0040 INSTALLED 2001  
ONTARIO AV  
(BORO)  
0030/0730 015 " DIA CIR PLASTIC  
LEN=0030 INSTALLED UNKN  
0030/0507 018 " DIA CIR PLASTIC  
LEN=0030 INSTALLED UNKN  
KEISER AV  
0030/0338 (BORO)  
0030/0325 018 " DIA CIR PLASTIC  
LEN=0050 INSTALLED 2001  
0030/0308 018 " DIA CIRC CONCR  
LEN=0030 INSTALLED UNKN  
0030/0165 2 0 26039 0 00 0062+91  
006324 FT HIGHLAND AV  
(BORO)  
5 0030/0000 LENGTH(AH 1966 BK 3229)

EXTRACT DATE: 12/28/2024 ROADWAY MANAGEMENT SYSTEM PAGE NUMBER: 508  
PRINT DATE: 12/30/2024 SLD COUNTY/SR - ANNUAL PRINT COUNTY: FAYETTE

DIR: B TOTAL LEN: 1.570 MI. DIST: 12-1 SR: 3001  
LEFT MUN: POINT MARION B RIGHT MUN: POINT MARION B

POINT MARION  
SPRINGHILL T

0020/3204

003095 FT

000000 FT

0020/3145	015 "DIA CIRC METAL LEN=0030 INSTALLED UNKN POINT MARION
0020/3086	SPRINGHILL T 018 "DIA CIRC METAL
0020/3048	LEN=0030 INSTALLED UNKN 018 "DIA CIRC PLASTIC
0020/2642	LEN=0040 INSTALLED 1998 018 "DIA CIRC METAL
0020/2528	LEN=0060 INSTALLED UNKN 015 "DIA CIRC METAL
0020/1754	LEN=0045 INSTALLED UNKN 015 "DIA CIRC OTHER
0020/1021	LEN=0030 INSTALLED UNKN 018 "DIA CIRC CONCR
0020/0737	LEN=0030 INSTALLED UNKN 015 "DIA CIRC METAL
0020/0667	LEN=0030 INSTALLED UNKN 003095 FT 2 0 26039 0 00 0031+10
0020/0000	018 "DIA CIRC METAL LEN=0030 INSTALLED UNKN LENGTH(AH 3229 BK 3095)
0010/1904	015 "DIA CIRC CONCR LEN=0030 INSTALLED UNKN 015 "DIA CIRC OTHER
0010/1700	LEN=0065 INSTALLED UNKN MINE RD
0010/1525	(TWP ) 018 "DIA CIRC CONCR
0010/0640	LEN=0030 INSTALLED UNKN DAVISON RD
0010/0505	(T350) 018 "DIA CAST IRON
0010/0500	LEN=0030 INSTALLED UNKN 018 "DIA CAST IRON
0010/0170	LEN=0030 INSTALLED UNKN 000000 FT 2 0 26039 0 00 0000+00
000000 FT	NC ST STEWARTSTOWN RD INTER-BK WEST VIRGINIA STATE LIN (STBD) MFC BEGIN = E
0010/0000	LENGTH(AH 3095 BK 0000)

EXTRACT DATE: 12/28/2024 ROADWAY MANAGEMENT SYSTEM PAGE NUMBER: 507  
PRINT DATE: 12/30/2024 SLD COUNTY/SR - ANNUAL PRINT COUNTY: FAYETTE

DIR: E TOTAL LEN: 3.483 MI. DIST: 12-1 SR: 2040  
LEFT MUN: NORTH UNION T RIGHT MUN: NORTH UNION T

	018391 FT		017670 FT INTER-AHD	
BENNINGTON RD (T455)	0090/1435	==	0090/1435	RAMP D RD (SR8008 SEG 0500/1875)
PAUL ST (T457)	0090/0960	==	0090/0960	MOUNTAIN RD (SR3027 SEG 0060/2289)
		==	0090/0535	HAYDEN ST (T995)
HOPWOOD COOLSPRING RD (SR2023 SEG 0010/0000)	0090/0475	==		WASHINGTON ST (T993)
		==	0090/0230	CHURCH ST (T991)
1 0 00050 0 00 0109+19 016956 FT		==	0090/0026	018 "DIA CIRC METAL
FINLEY ST (TWP )	0090/0000	==	016235 FT	LEN=0026 INSTALLED 2003
		==	0090/0000	FURNACE RD (T459)
JUNIOR ST (TWP )	0080/2885	==	0080/2934	LENGTH(AH 1435 BK 3385)
NELL ST (TWP )	0080/2680	==	0080/2885	018 "DIA CIRC CONCR
		==		LEN=0050 INSTALLED 2003
		==		DOYLE ST (TWP )
		==	0080/2645	018 "DIA CIRC CONCR
		==	0080/2561	LEN=0050 INSTALLED 2003
		==	0080/2382	012 "DIA CIRC CONCR
		==		LEN=0050 INSTALLED 2003
		==	0080/2367	BMS EN 26/2040/0080/2367
		==		0 0 00000 0 00 0000+00
		==		BENNINGTON S
		==		BMSBG 26/2040/0080/2367
		==		BENNINGTONS S
		==	0080/2059	STRUCTURE LENGTH 10 FT
		==		BMSID 26/2040/0080/2059
MONROE ST (T485)	0080/1520	==	0080/1967	018 "DIA CIRC CONCR
		==		LEN=0030 INSTALLED 2003
		==	0080/1505	BRYSON BL (TWP )

EXTRACT DATE: 12/28/2024 ROADWAY MANAGEMENT SYSTEM PAGE NUMBER: 506  
PRINT DATE: 12/30/2024 SLD COUNTY/SR - ANNUAL PRINT COUNTY: FAYETTE

DIR: E TOTAL LEN: 3.483 MI. DIST: 12-1 SR: 2040  
LEFT MUN: NORTH UNION T RIGHT MUN: NORTH UNION T

ATLAS LOOP RD (TWP )	013571 FT	0080/0735	018 "DIA CIRC METAL LEN=0050 INSTALLED 2003
ATLAS RD (T638)	0080/0000	012850 FT	1 0 00050 0 00 0075+57 VILLAGE: HOPWOOD
RINGER PL (TWP )	0070/1735	0080/0000	LENGTH(AH 3385 BK 2075)
		0070/1561	018 "DIA CIRC CONCR LEN=0100 INSTALLED 2003
		0070/1271	BMS EN 26/2040/0070/1255 0 0 00000 0 00 0000+00 B REDSTONE C
ATLAS CROSSING RD (TWP )	0070/1205	0070/1255	BMS BG 26/2040/0070/1255
		0070/0934	018 "DIA CIRC CONCR LEN=0060 INSTALLED 2003
FERN ST (TWP )	0070/0690		
BODKIN ST (TWP )	0070/0440	0070/0178	015 "DIA CIRC METAL LEN=0200 INSTALLED 2003
		NC NA	TOWNSHIP DR (T479)
1 0 00050 0 00 0054+89	011496 FT	010775 FT	SOUTH UNION
CHALFAUNT ST (TWP )	0070/0000	0070/0000	NORTH UNION T LENGTH(AH 2075 BK 2500)
		0060/2455	018 "DIA CIRC CONCR LEN=0040 INSTALLED 2003
AREFORD BL (T907)	0060/1855		
ROOSEVELT DR (TWP )	0060/1420	0060/1393	024 "DIA CIRC METAL LEN=0075 INSTALLED 2003
		0060/1082	018 "DIA CIRC METAL LEN=0045 INSTALLED 2003
BROWN ST (T901)	0060/1045	0060/0895	BRADBURY ST (T987)
		0060/0785	018 "DIA CIRC CONCR LEN=0030 INSTALLED UNKN
		0060/0525	018 "DIA CIRC CONCR LEN=0155 INSTALLED 2003

EXTRACT DATE: 12/28/2024 ROADWAY MANAGEMENT SYSTEM PAGE NUMBER: 505  
PRINT DATE: 12/30/2024 SLD COUNTY/SR - ANNUAL PRINT COUNTY: FAYETTE

DIR: E TOTAL LEN: 3.483 MI. DIST: 12-1 SR: 2040  
LEFT MUN: NORTH UNION T RIGHT MUN: NORTH UNION T

NORTH UNION  
UNIONTOWN C

0060/0387

PERSHING COURT AV  
(CITY)

0060/0245

008996 FT

FOR 2040E TO 2040W  
(CONN)

0051/1435

SEARIGHT AV  
(CITY)

0051/1235

BAKERS AL  
(CITY)

0051/0955

015 "DIA CIRC CONCR  
LEN=0035 INSTALLED 2003

0051/0850

MARTIN LUTHER KING WY  
(CITY)

0051/0565

2 0 26153 0 01 0163+40 007456 FT  
STEWART AV  
(SR2027 SEG 0010/1070)

CONNELLSVILLE ST  
(SR2027 SEG 0010/1070)  
LENGTH(AH 1540 BK 2344)  
FROM 2027/0010 SH  
(CONN)

0051/0000

0041/2245

0060/0522 NORTH UNION  
SOUTH UNION T

0060/0370 018 "DIA CIRC CONCR  
LEN=0050 INSTALLED 2003

0060/0115 CROSSLAND AV  
(CITY)

0060/0046 SOUTH UNION  
UNIONTOWN C  
008275 FT 1 0 00050 0 00 0030+35  
NC MAIN ST  
(CONN)

0060/0000 MFC BEGIN = B  
LENGTH(AH 2500 BK 1365)

0050/1270 FOR SR 2040E TO 2040W  
(CONN)  
0050/1165 FEATHERS AV  
(CITY)

0050/1060 CITY AL  
(CITY)  
0050/0880 WHITEMAN AV  
(CITY)  
0050/0845 CITY AL  
(CITY)

0050/0720 FARRGUT ST  
(CITY)  
0050/0450 015 "DIA CIRC CONCR  
LEN=0030 INSTALLED UNKN  
GRANT ST  
(CITY)

0050/0435 CITY AL  
(CITY)  
0050/0165 CITY AL  
(CITY)

006910 FT 1 0 00050 0 00 0016+27  
STEWART AV

0050/0000 (SR2027 SEG 0010/0000)  
LENGTH(AH 1365 BK 1625)

EXTRACT DATE: 12/28/2024 ROADWAY MANAGEMENT SYSTEM PAGE NUMBER: 504  
PRINT DATE: 12/30/2024 SLD COUNTY/SR - ANNUAL PRINT COUNTY: FAYETTE

DIR: E TOTAL LEN: 3.483 MI. DIST: 12-1 SR: 2040  
LEFT MUN: UNIONTOWN C RIGHT MUN: UNIONTOWN C

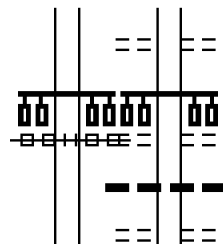
CLEVELAND AV (CITY)	0041/2020	==	0040/1470	CITY AL (CITY)
WILSON AV (CITY)	0041/1985	===	0040/1305	WILSON AV (CITY)
MURRAY AV (CITY)	0041/1810	==	0040/1010	015 "DIA CIRC CONCR LEN=0040 INSTALLED UNKN
SHADY LN (CITY)	0041/1645	==	0040/0955	PENNSYLVANIA AV (CITY)
PENNSYLVANIA AV (CITY)	0041/1595	==		
BMSSEN 26/2040/0041/1320	0041/1368			
2 0 26153 0 01 0154+04				
REDSTONE CREEK				
BMSBG 26/2040/0041/1320	0041/1320			
018 "DIA CIRC CONCR				
LEN=0001 INSTALLED 2003	0041/1168			
015 "DIA CIRC METAL			0040/0605	015 "DIA CIRC METAL LEN=0040 INSTALLED UNKN
LEN=0040 INSTALLED 2003	0041/1125			
(AAR 145320C)#TRKS 01	0041/1108		0040/0559	(AAR 145323X)#TRKS 01
CHURCH ST (CITY)	0041/1020			
			0040/0530	CITY AL (CITY)
			0040/0455	CITY AL (CITY)
			0040/0252	BMSSEN 26/2040/0040/0202
MORAN AL (CITY)	0041/0295			
			0040/0202	1 0 00050 0 00 0002+02 REDSTONE CK
COURT ST (CITY)	0041/0225		0040/0175	BMSBG 26/2040/0040/0202
			0040/0110	IOWA ST (CITY)
2 0 26153 0 01 0140+79 005112 FT			005285 FT	CITY AL (CITY)
(TBK) GALLATIN AV				1 0 00050 0 00 0000+00
(CITY)				(TBK) GALLATIN AV (CITY)
LENGTH(AH 2344 BK 2040) 0041/0000			0040/0000	LENGTH(AH 1625 BK 2200)
			0030/2170	(AAR 527221L)#TRKS 01
			0030/2091	018 "DIA CIRC CONCR LEN=0040 INSTALLED 2003

EXTRACT DATE: 12/28/2024 ROADWAY MANAGEMENT SYSTEM PAGE NUMBER: 503  
PRINT DATE: 12/30/2024 SLD COUNTY/SR - ANNUAL PRINT COUNTY: FAYETTE

DIR: E TOTAL LEN: 3.483 MI. DIST: 12-1 SR: 2040  
LEFT MUN: UNIONTOWN C RIGHT MUN: UNIONTOWN C

(AAR 527217W)#TRKS 01  
BEESON BL  
(CITY)

0031/1690



0030/1940

FULLER AV  
(CITY)

BEESON BL  
(CITY)

0030/1805

0030/1797

018 "DIA CIRC CONCR  
LEN=0045 INSTALLED 2003  
UNION ST  
(CITY)

0030/1360

TO 0051/0010 SH  
(CONN)  
010 "DIA CIR PLASTIC  
LEN=0015 INSTALLED 2003  
MORGANTOWN ST  
(SR0051 SEG 0010/0780)

0031/1410

0031/1360



MORGANTOWN ST  
(SR0051 SEG 0010/0780)  
ARCH ST  
(CITY)

0031/1280

0031/0965



0030/1051

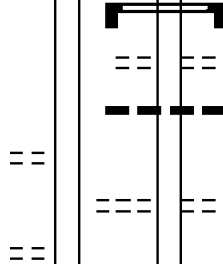
MORGANTOWN ST  
(SR0051 SEG 0010/0000)  
MORGANTOWN ST  
(SR3019 SEG 0040/2697)

PETER ST  
(CITY)  
MILL ST  
(CITY)  
CORPORATE CROSSING RD  
(CITY)

0031/0725

0031/0650

0031/0530



0030/0935

0030/0860

0030/0856

SIGN: SHAPE OR TUBE  
BMSID 26/2040/0030/0935  
MARKET PL  
(CITY)  
015 "DIA CIRC CONCR  
LEN=0045 INSTALLED 2003

VICITES DR  
(CITY)

0031/0245



0030/0365

MILL ST  
(CITY)

BMS EN 26/2040/0031/0195 0031/0223  
2 0 26153 0 01 0121+33  
COAL LICK RUN  
BMSBG 26/2040/0031/0195 0031/0195



0030/0280

0030/0249

0030/0130

003085 FT

BMS EN 26/2040/0030/0249  
COAL AL  
(CITY)  
1 0 00113 0 03 0661+03  
COAL LICK RN  
BMSBG 26/2040/0030/0249  
CITY AL  
(CITY)  
1 0 00113 0 03 0658+61  
W SOUTH ST  
(CITY)  
NC FAYETTE ST

2 0 26153 0 01 0119+44 003072 FT  
W SOUTH ST  
(CITY)



EXTRACT DATE: 12/28/2024 ROADWAY MANAGEMENT SYSTEM PAGE NUMBER: 502  
PRINT DATE: 12/30/2024 SLD COUNTY/SR - ANNUAL PRINT COUNTY: FAYETTE

DIR: E TOTAL LEN: 3.483 MI. DIST: 12-1 SR: 2040  
LEFT MUN: UNIONTOWN C RIGHT MUN: UNIONTOWN C

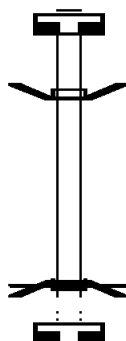
MOUNT VERNON AV (SR2016 SEG 0010/3692) MOUNT VERNON AV (CITY)						MOUNT VERNON AV (SR2016 SEG 0010/3692) MOUNT VERNON AV (CITY)
LENGTH(AH 2040 BK 2226) 0031/0000	==	==	==	==	==	LENGTH(AH 2200 BK 2258)
KENSINGTON ST (CITY) BIERER LN (CITY)	0021/1520	==	==	==	0020/1525	KENSINGTON ST (CITY) BIERER LN (CITY)
MCCLELLANDTOWN RD (SR0021 SEG 0300/3655) 018 "DIA CIRC CONCR LEN=0035 INSTALLED 2003 NASSAU ST (CITY)	0021/1337 0021/0981 0021/0965	==	==	==	0020/1338 0020/0960 0020/0570	MCCLELLANDTOWN RD (SR0021 SEG 0300/3655) NASSAU ST (CITY) 018 "DIA CIRC CONCR LEN=0050 INSTALLED 2003 MONT VIEW ST (CITY) CITY AL (CITY)
MONT VIEW ST (CITY) CITY AL (CITY)	0021/0510 0021/0195	==	==	==	0020/0510 0020/0190 000827 FT	MONT VIEW ST (CITY) CITY AL (CITY) 1 0 00113 0 02 0636+25 VILLAGE: UNIONTOWN 018 "DIA CIRC CONCR LEN=0030 INSTALLED 2003 OAKLAND AV (CITY)
1 0 00113 0 02 0636+25 000846 FT OAKLAND AV (CITY) LENGTH(AH 2226 BK 0846) 0021/0000	==	==	==	==	==	LENGTH(AH 2258 BK 0827)
RAMP F RD (SR8007 SEG 0502/0000) RAMP H RD (SR8007 SEG 0752/0774)	0011/0195	==	==	==	0010/0200 0010/0171 0010/0079	RAMP F RD (SR8007 SEG 0502/0000) RAMP H RD (SR8007 SEG 0752/0774) 024 "DIA CIRC CONCR LEN=0050 INSTALLED 2003 UNIONTOWN SOUTH UNION T SR 0119
UNIONTOWN NORTH UNION T SR 0119 OP ID 26/0119/0410/0000 1 0 00113 0 02 0627+79 000000 FT NC MAIN ST MAIN ST (SR0040 SEG 0271/1535) MFC BEGIN = B LENGTH(AH 0846 BK 0000) 0011/0000	0011/0067 0011/0034 000000 FT INTER-BK 0011/0000	==	==	==	0010/0039 000000 FT NC MA INTER-BK 0010/0000	OP ID 26/0119/0410/0000 1 0 00113 0 02 0627+79 NC MA MAIN ST (SR0040 SEG 0270/1535) MFC BEGIN = B LENGTH(AH 0827 BK 0000)

EXTRACT DATE: 12/28/2024 ROADWAY MANAGEMENT SYSTEM PAGE NUMBER: 501  
 PRINT DATE: 12/30/2024 SLD COUNTY/SR - ANNUAL PRINT COUNTY: FAYETTE  
 DIR: B TOTAL LEN: .008 MI. DIST: 12-1 SR: 2033  
 LEFT MUN: HENRY CLAY T RIGHT MUN: HENRY CLAY T

000043 FT

000000 FT

000000 FT



000043 FT  
 7022/0000 LENGTH(AH 9999 BK 0043)  
 INTER-AHD BMSBN 26/2033/0010/0000  
 0010/0043 FLAT ROCK RD  
 000000 FT (T321)  
 NC FL 2 0 26065 0 00 0016+44  
 INTER-BK FLAT ROCK RD  
 (T321)  
 FIKE RUN  
 BMSBG 26/2033/0010/0000  
 MFC BEGIN = E  
 0010/0000 LENGTH(AH 0043 BK 1645)  
 000000 FT  
 7008/0000 LENGTH(AH 1645 BK 0000)

EXTRACT DATE: 12/28/2024 ROADWAY MANAGEMENT SYSTEM PAGE NUMBER: 500  
PRINT DATE: 12/30/2024 SLD COUNTY/SR - ANNUAL PRINT COUNTY: FAYETTE

DIR: B TOTAL LEN: .082 MI. DIST: 12-1 SR: 2031  
LEFT MUN: SOUTH UNION T RIGHT MUN: SOUTH UNION T

000435 FT

000435 FT

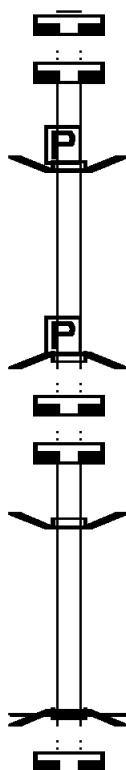
000409 FT

000409 FT

000409 FT

000000 FT

000000 FT



000435 FT

7038/0000

000435 FT

7028/0000

INTER-AHD

0020/0026

000409 FT

NC LE

INTER-BK

0020/0000

000409 FT

7020/0000

000409 FT

7012/0000

INTER-AHD

0010/0409

000000 FT

NC DI

INTER-BK

0010/0000

000000 FT

7008/0000

LENGTH(AH 0100 BK 0100)

LENGTH(AH 0100 BK 0026)

BMSSEN 26/2031/0020/0000

LEBANON AV

(T587)

BRIDGE POSTED (TONS)

2 0 26185 0 00 0001+31

LEBANON AV

(T587)

SGL 34 COMB 40

COAL LICK RN

BMSBG 26/2031/0020/0000

LENGTH(AH 0026 BK 0132)

LENGTH(AH 0132 BK 3385)

LENGTH(AH 3385 BK 0409)

BMSSEN 26/2031/0010/0000

DIXON BL

(T585)

2 0 26153 0 00 0044+46

DIXON BL

(T585)

SR 0040

BMSBG 26/2031/0010/0000

MFC BEGIN = D

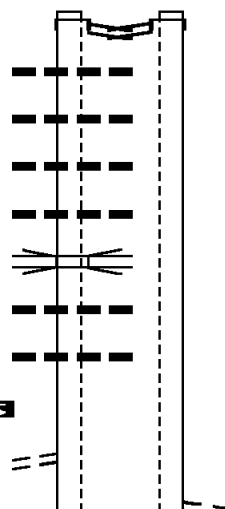
LENGTH(AH 0409 BK 4465)

LENGTH(AH 4465 BK 0000)

EXTRACT DATE: 12/28/2024 ROADWAY MANAGEMENT SYSTEM PAGE NUMBER: 499  
PRINT DATE: 12/30/2024 SLD COUNTY/SR - ANNUAL PRINT COUNTY: FAYETTE

DIR: B TOTAL LEN: 4.504 MI. DIST: 12-1 SR: 2027  
LEFT MUN: NORTH UNION T RIGHT MUN: NORTH UNION T

GEORGE C MARSHALL PY 023783 FT  
(SR0119 SEG 0495/0205) INTER-AHD  
GEORGE C MARSHALL PY  
(SR0119 SEG 0495/0205) 0111/2195  
018 "DIA CIRC CONCR  
LEN=0070 INSTALLED UNKN 0111/2190  
015 "DIA CIRC CONCR  
LEN=0070 INSTALLED 2003 0111/1765  
018 "DIA CIRC METAL  
LEN=0272 INSTALLED 2003 0111/1493  
018 "DIA CIRC CONCR  
LEN=0001 INSTALLED 2003 0111/0915  
SR 0119  
OP ID 26/0119/0486/2186 0111/0591  
018 "DIA CIRC CONCR  
LEN=0040 INSTALLED 2003 0111/0588  
018 "DIA CIRC CONCR  
LEN=0060 INSTALLED 2003 0111/0142  
1 0 00117 8 00 0022+85 021588 FT  
LENGTH(AH 2195 BK 1046) 0111/0000  
TO 1020/0110 SH  
(CONN) 0101/0855



023447 FT  
INTER-AHD GEORGE C MARSHALL PY  
(SR0119 SEG 0486/3665)  
GEORGE C MARSHALL PY  
0110/1880 (SR0119 SEG 0486/3665)  
  
021567 FT 1 0 00117 0 02 0216+08  
S 0110/0000 LENGTH(AH 1880 BK 1025)  
  
0100/0795 FROM 1020/0120 SH  
(CONN)

EXTRACT DATE: 12/28/2024 ROADWAY MANAGEMENT SYSTEM PAGE NUMBER: 498  
PRINT DATE: 12/30/2024 SLD COUNTY/SR - ANNUAL PRINT COUNTY: FAYETTE

DIR: B TOTAL LEN: 4.504 MI. DIST: 12-1 SR: 2027  
LEFT MUN: NORTH UNION T RIGHT MUN: NORTH UNION T

015 "DIA CIRC CONCR LEN=0070 INSTALLED 2003 0101/0703	0100/0699	018 "DIA CIRC CONCR LEN=0037 INSTALLED UNKN
	0100/0698	018 "DIA CIRC CONCR LEN=0040 INSTALLED 2003
GALLATIN AV ET (SR1020 SEG 0120/0000)		GALLATIN AV ET (SR1020 SEG 0120/0000)
SHADY GROVE RD (SR1020 SEG 0120/0000)	0100/0680	SHADY GROVE RD (SR1020 SEG 0120/0000)
0101/0680	0100/0595	024 "DIA CIRC CONCR LEN=0037 INSTALLED 2003
FROM 1020/0110 SH (CONN)	0100/0594	024 "DIA CIRC CONCR LEN=0050 INSTALLED 2003
0101/0594	0100/0586	024 "DIA CIRC CONCR LEN=0150 INSTALLED 2003
		TO 1020/0120 SH (CONN)
	0100/0530	024 "DIA CIRC CONCR LEN=0030 INSTALLED 2003
	0100/0360	036 "DIA CIRC METAL LEN=0055 INSTALLED UNKN
	0100/0353	036 "DIA CIRC CONCR LEN=0040 INSTALLED 2003
024 "DIA CIRC CONCR LEN=0034 INSTALLED 2003 0101/0315	020542 FT	1 0 00117 0 02 0205+93
1 0 00117 0 02 0205+93 020542 FT	0100/0000	MFC BEGIN = C
MFC BEGIN = C		LENGTH(AH 1025 BK 3090)
LENGTH(AH 1046 BK 3090) 0101/0000	0090/2245	018 "DIA CIRC CONCR LEN=0050 INSTALLED 2003
JONES DR (TWP)	0090/1735	GRUBBS AV (TWP)
0090/1825	0090/1600	017"H 18"W **UNKNOWN** LEN=0050 INSTALLED 2003
	0090/0536	018 "DIA CIRC CONCR LEN=0100 INSTALLED 2003
	0090/0264	018 "DIA CIRC CONCR LEN=0040 INSTALLED 2003
	0090/0120	RUBY VIEW DR (TWP)
017452 FT	017452 FT	1 0 00117 0 02 0174+61
	0090/0000	LENGTH(AH 3090 BK 2071)
		018 "DIA CIRC OTHER

EXTRACT DATE: 12/28/2024 ROADWAY MANAGEMENT SYSTEM PAGE NUMBER: 497  
PRINT DATE: 12/30/2024 SLD COUNTY/SR - ANNUAL PRINT COUNTY: FAYETTE

DIR: B TOTAL LEN: 4.504 MI. DIST: 12-1 SR: 2027  
LEFT MUN: NORTH UNION T RIGHT MUN: NORTH UNION T

SUSAN LN  
(T454)

0080/1440

PARK ST  
(T456)

0070/3565

COAL ST  
(T590)

0070/2380

REPUBLIC ST  
(TWP)

0070/1200

011778 FT

EDISON ST  
(SR1024 SEG 0020/3085) 0070/0000

Station	Length	Material	Notes
0080/2008	LEN=0037	INSTALLED	2003
0080/1464	LEN=0030	INSTALLED	2003
0080/1210	LEN=0037	INSTALLED	2003
0080/1166	LEN=0100	INSTALLED	2003
0080/0354	LEN=0075	INSTALLED	2003
0080/0099	LEN=0050	INSTALLED	2003
015381 FT	1 0 00117 0 02 0153+90	STARLITE RD	
0080/0000	LENGTH(AH 2071 BK 3603)		
0070/3322	LEN=0050	INSTALLED	2003
0070/2717	LEN=0050	INSTALLED	2003
0070/2320	LEN=0020	INSTALLED	UNKN
0070/2238	LEN=0081	INSTALLED	UNKN
0070/1960			
0070/1827	LEN=0055	INSTALLED	UNKN
0070/1200			
011778 FT	1 0 00117 0 02 0117+92	BRITTANY LN	
0070/0000	LENGTH(AH 3603 BK 2833)		
0060/2584	LEN=0060	INSTALLED	2003

EXTRACT DATE: 12/28/2024 ROADWAY MANAGEMENT SYSTEM PAGE NUMBER: 496  
PRINT DATE: 12/30/2024 SLD COUNTY/SR - ANNUAL PRINT COUNTY: FAYETTE

DIR: B TOTAL LEN: 4.504 MI. DIST: 12-1 SR: 2027  
LEFT MUN: NORTH UNION T RIGHT MUN: NORTH UNION T

					0060/2219	018 "DIA CIRC CONCR LEN=0060 INSTALLED 2003
						COVE RUN
					0060/1604	STRUCTURE LENGTH 31 FT
					0060/1105	BMSID 26/2027/0060/1604
						BMSID 26/2027/0060/0921
						1 0 00117 0 02 0098+24
						OTHER RR
					0060/0921	BMSBG 26/2027/0060/0921
						SHUTES RUN
					0060/0629	STRUCTURE LENGTH 34 FT
						BMSID 26/2027/0060/0629
						COOLSPRING JUMONVILLE R
					0060/0395	(SR2021 SEG 0160/3052)
						EMERSON LN
					0060/0295	(T466)
						018 "DIA CIRC CONCR
					0060/0144	LEN=0070 INSTALLED 2003
008945 FT					008945 FT	1 0 00117 0 02 0088+97
						DAISY LN
						(T683)
					0060/0000	LENGTH(AH 2833 BK 1496)
						018 "DIA CIRC CONCR
					0050/0372	LEN=0060 INSTALLED 2003
007449 FT					007449 FT	1 0 00117 0 01 0073+99
						DAISY LN
						(T683)
ROSS RD (T605)					0050/0000	LENGTH(AH 1496 BK 1952)
						018 "DIA CIRC CONCR
					0040/1908	LEN=0078 INSTALLED 2003
BELLVIEW RD (T604)						BRADDOCK ST
						(T644)
					0040/0705	018 "DIA CIRC CONCR
						LEN=0035 INSTALLED 2003
					0040/0654	018 "DIA CIRC CONCR
						LEN=0025 INSTALLED 2003
					0040/0634	018 "DIA CIRC CONCR
						LEN=0030 INSTALLED 2003
					0040/0360	FORBES ST
						(T984)
					0040/0330	018 "DIA CIR PLASTIC
						LEN=0010 INSTALLED 2003
					0040/0308	BOUQUET ST
1 0 00117 0 01 0054+96 005497 FT					005497 FT	(T982)
BRUSHWOOD RD						

EXTRACT DATE: 12/28/2024 ROADWAY MANAGEMENT SYSTEM PAGE NUMBER: 495  
PRINT DATE: 12/30/2024 SLD COUNTY/SR - ANNUAL PRINT COUNTY: FAYETTE

DIR: B TOTAL LEN: 4.504 MI. DIST: 12-1 SR: 2027  
LEFT MUN: NORTH UNION T RIGHT MUN: NORTH UNION T

(T644)	0040/0000	==		5 0040/0000	LENGTH(AH 1952 BK 3104)
CYCLE AV					
(T644)	0030/2610	==			
REPPERT BL					
(TWP)	0030/2345	==			
				0030/2263	NORTH UNION
					UNIONTOWN C
				0030/2160	CARSON ST
					(CITY)
				0030/2119	018 "DIA CIRC CONCR
					LEN=0020 INSTALLED 2003
				0030/2118	018 "DIA CIRC CONCR
					LEN=0020 INSTALLED UNKN
GORDON ST					
(CITY)	0030/2095	==			
				0030/2075	GORDON ST
					(CITY)
				0030/1920	CITY AL
					(CITY)
				0030/1792	018 "DIA CIRC CONCR
					LEN=0020 INSTALLED UNKN
					JOHN ST
					(CITY)
				0030/1770	
				0030/1560	018 "DIA CIRC CONCR
					LEN=0037 INSTALLED 2003
					CITY AL
				0030/1540	(CITY)
MARKLE ST					
(CITY)	0030/1420	==			
				0030/1105	CLARK ST
					(CITY)
DOUGLAS ST					
(CITY)	0030/0895	==			
				0030/0857	018 "DIA CIRC CONCR
					LEN=0020 INSTALLED 2003
					AUSTIN ST
				0030/0625	(CITY)
EUCLID AV					
(CITY)	0030/0445	==			
				0030/0424	015 "DIA CIRC CONCR
					LEN=0040 INSTALLED 2003
				0030/0400	015 "DIA CIRC CONCR
					LEN=0040 INSTALLED 2003
					018 "DIA CIRC CONCR
				0030/0027	LEN=0050 INSTALLED 2003
				002393 FT	1 0 00117 0 01 0023+93
002393 FT					THOMAS ST
					(CITY)
				5 0030/0000	LENGTH(AH 3104 BK 0813)



EXTRACT DATE: 12/28/2024 ROADWAY MANAGEMENT SYSTEM PAGE NUMBER: 494  
PRINT DATE: 12/30/2024 SLD COUNTY/SR - ANNUAL PRINT COUNTY: FAYETTE

DIR: B TOTAL LEN: 4.504 MI. DIST: 12-1 SR: 2027  
LEFT MUN: UNIONTOWN C RIGHT MUN: UNIONTOWN C

LINCOLN ST  
(CITY)

0020/0220

CITY AL  
(CITY)

0020/0020  
001580 FT

TO 2040/0041 SH  
(CONN)

0010/1230

EAST MAIN ST  
(SR2040 SEG 0050/0000)  
(SR2040 SEG 0051/0000)  
SOUTH ST  
(CITY)

0010/1070  
0010/0935

000000 FT

0020/0647	018 "DIA CIRC CONCR LEN=0040 INSTALLED 2003 CARLISLE RD
0020/0625	(CITY)
0020/0617	015 "DIA CIRC CONCR LEN=0040 INSTALLED 2003
0020/0373	015 "DIA CIRC CONCR LEN=0030 INSTALLED 2003
0020/0363	015 "DIA CIRC CONCR LEN=0040 INSTALLED 2003
0020/0220	CITY AL
0020/0170	(CITY)
001580 FT	1 0 00117 0 01 0015+84 018 "DIA CIRC CONCR LEN=0040 INSTALLED UNKN MIFFLIN AV (CITY)
0020/0000	LENGTH(AH 0813 BK 1580)
0010/1573	015 "DIA CIRC CONCR LEN=0040 INSTALLED 2003
0010/1128	015 "DIA CIRC CONCR LEN=0065 INSTALLED 2003
0010/1127	015 "DIA CIRC CONCR LEN=0065 INSTALLED 2003
0010/1085	COOLSPRING ST (CITY)
	NC CONNELLSVILLE ST
0010/1070	EAST MAIN ST (SR2040 SEG 0050/0000) (SR2040 SEG 0051/0000)
0010/0860	CITY AL (CITY)
0010/0395	JEFFERSON ST (CITY)
000000 FT	1 0 00117 0 00 0000+00 NC ST
0010/0000	STEWART AV FAYETTE ST (SR2040 SEG 0051/0000) (SR2040 SEG 0050/0000) MFC BEGIN = C LENGTH(AH 1580 BK 0000)

EXTRACT DATE: 12/28/2024 ROADWAY MANAGEMENT SYSTEM PAGE NUMBER: 493  
PRINT DATE: 12/30/2024 SLD COUNTY/SR - ANNUAL PRINT COUNTY: FAYETTE  
DIR: B TOTAL LEN: 1.815 MI. DIST: 12-1 SR: 2025  
LEFT MUN: SOUTH UNION T RIGHT MUN: SOUTH UNION T

009583 FT

009583 FT DERRICK AV

EXTRACT DATE: 12/28/2024 ROADWAY MANAGEMENT SYSTEM PAGE NUMBER: 492  
PRINT DATE: 12/30/2024 SLD COUNTY/SR - ANNUAL PRINT COUNTY: FAYETTE

DIR: B TOTAL LEN: 1.815 MI. DIST: 12-1 SR: 2025  
LEFT MUN: SOUTH UNION T RIGHT MUN: SOUTH UNION T

		0040/2031 (SR3021 SEG 0022/1820)
		UNIONTOWN COUNTRY CLUB
		(PRDR)
		015 "DIA CIRC METAL
		LEN=0065 INSTALLED UNKN
		007552 FT
2 0 26043 0 00 0099+20 007552 FT		
PRIVATE DR		
(PRDR)		
	0040/0000	
		0040/0000 LENGTH(AH 2031 BK 1456)
		072"H 60"W CON BOX CUL
		LEN=0035 INSTALLED UNKN
OCONNELL AV		TOWNSHIP DR
(T618)	0030/0335	(T618)
		024 "DIA CIR PLASTIC
		LEN=0035 INSTALLED UNKN
		BMSSEN 26/2025/0030/0029
		2 0 26043 0 00 0084+93
		REDSTONE CREEK
		BMSBG 26/2025/0030/0029
2 0 26043 0 00 0084+64 006096 FT		
BROWNFIELD LN		
(T620)	0030/0000	
		NC BAILEY LN
		0030/0000 LENGTH(AH 1456 BK 2871)
		015 "DIA CIRC METAL
		LEN=0045 INSTALLED UNKN
BLACKSTONE DR		
(TWP )	0020/2615	
TOWNSHIP AL		
(TWP )	0020/2240	
		TOWNSHIP AL
		(TWP )
MARIE AL		
(TWP )	0020/2120	
MARIE AL		
(TWP )	0020/1910	
		015 "DIA CIR PLASTIC
		LEN=0030 INSTALLED UNKN
		BOYD AL
		(TWP )
BROWNSFIELD AL		
(T625)	0020/1590	
		TOWNSHIP AL
		(TWP )
ARTIS AV		
(TWP )	0020/1250	
		015 "DIA CIRC CONCR

EXTRACT DATE: 12/28/2024 ROADWAY MANAGEMENT SYSTEM PAGE NUMBER: 491  
PRINT DATE: 12/30/2024 SLD COUNTY/SR - ANNUAL PRINT COUNTY: FAYETTE

DIR: B TOTAL LEN: 1.815 MI. DIST: 12-1 SR: 2025  
LEFT MUN: SOUTH UNION T RIGHT MUN: SOUTH UNION T

STADIUM DR  
(T646)

0020/0370  
003225 FT

TOWNSHIP AL  
(TWP)

0010/3110

LEONA ST  
(T643)

0010/0655

HUTCHINSON ST  
(TWP)

0010/0290  
000000 FT

0020/0926 LEN=0035 INSTALLED UNKN  
003225 FT 2 0 26043 0 00 0055+68  
VILLAGE: BROWNFIELD  
(AAR 145331P)#TRKS 01  
5 0020/0000 LENGTH(AH 2871 BK 3225)  
024 "DIA CIR PLASTIC  
0010/3200 LEN=0081 INSTALLED UNKN  
018 "DIA CIRC CONCR  
0010/3118 LEN=0177 INSTALLED UNKN  
018 "DIA CIRC CONCR  
0010/2757 LEN=0224 INSTALLED UNKN  
018 "DIA CIRC CONCR  
0010/2387 LEN=0001 INSTALLED UNKN  
FURNACE RD  
0010/1990 (T459)  
024 "DIA CIRC CONCR  
0010/1939 LEN=0065 INSTALLED UNKN  
SR 0040  
0010/1938 OP ID 26/0040/0365/1825  
SR 0040  
0010/1838 OP ID 26/0040/0364/1935  
024 "DIA CIRC CONCR  
0010/1787 LEN=0231 INSTALLED UNKN  
024 "DIA CIRC CONCR  
0010/1763 LEN=0050 INSTALLED UNKN  
FAIRFAX AV  
0010/1045 (TWP)  
018 "DIA CIRC METAL  
0010/0710 LEN=0040 INSTALLED UNKN  
012 "DIA CIRC METAL  
0010/0680 LEN=0030 INSTALLED UNKN  
SUTTON AV  
0010/0525 (TWP)  
000000 FT 2 0 26043 0 00 0022+83  
NC RE DSTONE FURNACE RD  
MOUNTAIN RD  
(SR3027 SEG 0060/0000)  
INTER-BK REDSTONE FURNACE RD  
(TWP)  
MFC BEGIN = D  
5 0010/0000 LENGTH(AH 3225 BK 0000)

EXTRACT DATE: 12/28/2024 ROADWAY MANAGEMENT SYSTEM PAGE NUMBER: 490  
PRINT DATE: 12/30/2024 SLD COUNTY/SR - ANNUAL PRINT COUNTY: FAYETTE

DIR: B TOTAL LEN: 2.405 MI. DIST: 12-1 SR: 2023  
LEFT MUN: NORTH UNION T RIGHT MUN: NORTH UNION T

012696 FT

010166 FT

2 0 26045 0 00 0068+66 006862 FT  
CRAIG LN  
(T539) 0040/0000

012696 FT	COOLSPRING JUMONVILLE R
0050/2530	(SR2021 SEG 0150/0000)
0050/2522	015 "DIA CIR PLASTIC
0050/2329	LEN=0050 INSTALLED 2004
0050/2196	018 "DIA CIRC METAL
0050/1940	LEN=0035 INSTALLED 2003
0050/1735	015 "DIA CIR PLASTIC
0050/1495	LEN=0035 INSTALLED 2003
0050/1040	BEECH RD
0050/1037	(TWP )
0050/0815	OAK ST
0050/0356	(TWP )
010166 FT	CUMMINGS RD
0050/0000	(TWP )
0040/3030	B SHUTES RUN
0040/2154	STRUCTURE LENGTH 12 FT
0040/1184	BMSID 26/2023/0050/1040
0040/0805	048"H 00"W MULT CONCR
0040/0335	LEN=0040 INSTALLED 2003
0040/0153	BUDDYS RD
0040/0000	(T591)
0030/1426	018 "DIA CIRC CONCR
	LEN=0035 INSTALLED 2003
	2 0 26045 0 00 0101+02
	024 "DIA CIRC METAL
	LEN=0040 INSTALLED 2003
	LENGTH(AH 2530 BK 3304)
	018 "DIA CIRC CONCR
	LEN=0040 INSTALLED 2003
	015 "DIA CIRC CONCR
	LEN=0030 INSTALLED 2003
	015 "DIA CIR PLASTIC
	LEN=0010 INSTALLED 2003
	VIRGINIA AV
	(TWP )
	VICTORIA AV
	(TWP )
	015 "DIA CIR PLASTIC
	LEN=0030 INSTALLED 2003
	LENGTH(AH 3304 BK 1747)
	018 "DIA CIRC CONCR
	LEN=0039 INSTALLED 2003
	WINDWOODS DR

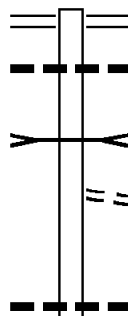
EXTRACT DATE: 12/28/2024 ROADWAY MANAGEMENT SYSTEM PAGE NUMBER: 489  
PRINT DATE: 12/30/2024 SLD COUNTY/SR - ANNUAL PRINT COUNTY: FAYETTE

DIR: B TOTAL LEN: 2.405 MI. DIST: 12-1 SR: 2023  
LEFT MUN: NORTH UNION T RIGHT MUN: NORTH UNION T

Station	Length	Notes
005115 FT	0030/1395 (TWP )	
	0030/0395	015 " DIA CIRC CONCR
	005115 FT	LEN=0033 INSTALLED 2003
		2 0 26045 0 00 0051+13
		015 " DIA CIRC CONCR
		LEN=0030 INSTALLED 2003
	5 0030/0000	LENGTH(AH 1747 BK 2470)
	0020/1271	018 " DIA CIRC CONCR
		LEN=0030 INSTALLED 2003
		BENNINGTON RD
	0020/1260	(T636)
		018 " DIA CIRC CONCR
	0020/0666	LEN=0030 INSTALLED 2003
		018 " DIA CIRC CONCR
	0020/0455	LEN=0032 INSTALLED 2003
GORLEYS LN (TWP )	0020/0120	
002645 FT		
	002645 FT	2 0 26045 0 00 0026+41
		MADISON AV
		(T634)
	5 0020/0000	LENGTH(AH 2470 BK 2645)
DEVON LN (TWP )	0010/1685	
	0010/1197	BMS EN 26/2023/0010/1175
		2 0 26045 0 00 0011+75
		BENNINGTONS
	0010/1175	BMSBG 26/2023/0010/1175
		018 " DIA CIRC CONCR
	0010/0967	LEN=0039 INSTALLED 2003
		015 " DIA CIRC CONCR
	0010/0705	LEN=0048 INSTALLED 2003
		WOODSTOCK AV
	0010/0580	(T632)
		024 " DIA CIR PLASTIC
	0010/0566	LEN=0024 INSTALLED 2003
		MONDAY AL
	0010/0250	(TWP )
000000 FT		
	000000 FT	2 0 26045 0 00 0000+00
		NC HO PWOOD COOLSPRING RD
		NATIONAL PK
		(SR2040 SEG 0090/0475)
		MFC BEGIN = D
	5 0010/0000	LENGTH(AH 2645 BK 0000)

EXTRACT DATE: 12/28/2024 ROADWAY MANAGEMENT SYSTEM PAGE NUMBER: 488  
 PRINT DATE: 12/30/2024 SLD COUNTY/SR - ANNUAL PRINT COUNTY: FAYETTE  
 DIR: B TOTAL LEN: 7.548 MI. DIST: 12-1 SR: 2021  
 LEFT MUN: NORTH UNION T RIGHT MUN: NORTH UNION T

039852 FT



039852 FT CONNELLSVILLE ST  
 0160/3052 (SR2027 SEG 0060/0395)  
 0160/2890 018 "DIA CIRC CONCR  
 LEN=0001 INSTALLED UNKN  
 SHUTES RUN  
 STRUCTURE LENGTH 23 FT  
 0160/2675 BMSID 26/2021/0160/2675  
 EVANS STATION RD  
 0160/2425 (CNTY)

0160/1220 018 "DIA CIRC CONCR  
 LEN=0020 INSTALLED 2001

EXTRACT DATE: 12/28/2024 ROADWAY MANAGEMENT SYSTEM PAGE NUMBER: 487  
PRINT DATE: 12/30/2024 SLD COUNTY/SR - ANNUAL PRINT COUNTY: FAYETTE

DIR: B TOTAL LEN: 7.548 MI.  
LEFT MUN: NORTH UNION T

DIST: 12-1 SR: 2021  
RIGHT MUN: NORTH UNION T

2 0 26045 0 00 0145+48 036800 FT  
COOLSPRING ST  
(T517) 0160/0000

2 0 26045 0 00 0127+01 034928 FT  
HOPWOOD COOLSPRING RD  
(SR2023 SEG 0050/2530) 0150/0000

RAFFLE LN  
(PRDR) 0140/1085

2 0 26115 0 02 0278+98 031476 FT  
KENNEDY LN  
(TWP) 0140/0000

WILSON LN  
(TWP) 0130/1075

CAPAN LN

0160/1196 BMS EN 26/2021/0160/1163  
2 0 26045 0 00 0157+40  
SHUTES RUN  
0160/1163 BMSBG 26/2021/0160/1163  
015 "DIA CIRC METAL  
LEN=0040 INSTALLED UNKN  
0160/0239  
036800 FT  
5 0160/0000 LENGTH(AH 3052 BK 1872)  
0150/0707 018"H 00"W MULT CONCR  
LEN=0040 INSTALLED UNKN  
0150/0092 015 "DIA CIRC CONCR  
LEN=0030 INSTALLED 2001  
STRONKO LN  
(TWP)  
0150/0060  
034928 FT  
5 0150/0000 LENGTH(AH 1872 BK 3452)  
0140/1901 015 "DIA CIRC CONCR  
LEN=1901 INSTALLED UNKN  
LEMONT FURNACE RD  
(T521)  
LC TO T521 RD  
0140/1570 (CONN)  
0140/0922 015 "DIA CIRC METAL  
LEN=0040 INSTALLED UNKN  
0140/0532 015 "DIA CIRC CONCR  
LEN=0040 INSTALLED UNKN  
0140/0163 015 "DIA CIRC CONCR  
LEN=0040 INSTALLED UNKN  
031476 FT 015 "DIA CIRC CONCR  
LEN=1901 INSTALLED UNKN  
5 0140/0000 LENGTH(AH 3452 BK 1689)  
0130/1600 015 "DIA CIRC CONCR  
LEN=0045 INSTALLED UNKN



EXTRACT DATE: 12/28/2024 ROADWAY MANAGEMENT SYSTEM PAGE NUMBER: 486  
PRINT DATE: 12/30/2024 SLD COUNTY/SR - ANNUAL PRINT COUNTY: FAYETTE

DIR: B TOTAL LEN: 7.548 MI. DIST: 12-1 SR: 2021  
LEFT MUN: NORTH UNION T RIGHT MUN: NORTH UNION T

ROADWAY	STATION	LENGTH	WIDTH	DEPTH	DATE	TYPE	STATUS
(TWP )	0130/0450	0130/0100	015	"	DIA	CIRC CONCR	LEN=0035 INSTALLED UNKN
	029787 FT	029787 FT	2	0	26115	0	02 0262+29
MARTIN RD (TWP )	0130/0000	0130/0000	015	"	DIA	CIRC CONCR	LEN=0035 INSTALLED UNKN
	0120/1058	0120/0840	015	"	DIA	CIRC METAL	LEN=0030 INSTALLED UNKN
	0120/0603	0120/0016	018	"	DIA	CIR PLASTIC	LEN=0050 INSTALLED 1998
	028584 FT	028584 FT	2	0	26115	0	01 0286+62
	0110/2485	0110/1351	015	"	DIA	CIRC METAL	LEN=0040 INSTALLED UNKN
	026059 FT	026059 FT	2	0	26115	0	01 0259+33
QUARRY RD (T684)	0110/0000	0110/0000	015	"	DIA	CIRC METAL	LEN=0035 INSTALLED 2000
	0100/1902	0100/1812	015	"	DIA	CIRC METAL	LEN=0033 INSTALLED UNKN
	0100/1665	0100/1135	015	"	DIA	CIRC METAL	LEN=0033 INSTALLED UNKN
	0100/0792	0100/0365	015	"	DIA	CIRC METAL	LEN=0033 INSTALLED UNKN
	023849 FT	023849 FT	2	0	26115	0	01 0237+97
	0100/0000	0100/0000	015	"	DIA	CIRC METAL	LEN=0039 INSTALLED UNKN

EXTRACT DATE: 12/28/2024 ROADWAY MANAGEMENT SYSTEM PAGE NUMBER: 485  
PRINT DATE: 12/30/2024 SLD COUNTY/SR - ANNUAL PRINT COUNTY: FAYETTE

DIR: B TOTAL LEN: 7.548 MI. DIST: 12-1 SR: 2021  
LEFT MUN: NORTH UNION T RIGHT MUN: NORTH UNION T

020700 FT

018552 FT

016052 FT

0090/2435	036 "DIA	CIRC METAL	LEN=0036	INSTALLED	UNKN
0090/1724	048 "DIA	CIRC METAL	LEN=0037	INSTALLED	UNKN
0090/1115	048 "DIA	CIRC METAL	LEN=0036	INSTALLED	UNKN
0090/0498	018 "DIA	CIRC METAL	LEN=0039	INSTALLED	UNKN
0090/0395	036 "DIA	CIRC METAL	LEN=0045	INSTALLED	UNKN
020700 FT	2 0 26115	0 01 0206+72			
0090/0000	LENGTH(AH	3149 BK 2148)			
0080/2066	018 "DIA	CIR PLASTIC	LEN=0001	INSTALLED	UNKN
0080/1825	015 "DIA	CIR PLASTIC	LEN=0045	INSTALLED	2000
0080/1575	015 "DIA	CIRC METAL	LEN=0036	INSTALLED	UNKN
0080/1212	018 "DIA	CIR PLASTIC	LEN=0050	INSTALLED	2000
0080/0926	018 "DIA	CIR PLASTIC	LEN=0050	INSTALLED	2000
0080/0640	018 "DIA	CIR PLASTIC	LEN=0035	INSTALLED	UNKN
018552 FT	2 0 26115	0 01 0185+23			
0080/0000	LENGTH(AH	2148 BK 2500)			
0070/1764	018 "DIA	CIR PLASTIC	LEN=0039	INSTALLED	UNKN
0070/0958	015 "DIA	CIR PLASTIC	LEN=0045	INSTALLED	2005
0070/0627	024 "DIA	CIRC METAL	LEN=0042	INSTALLED	UNKN
0070/0214	015 "DIA	CIRC CONCR	LEN=0001	INSTALLED	UNKN
016052 FT	2 0 26115	0 01 0160+11			
0070/0000	LENGTH(AH	2500 BK 2721)			
0060/1993	015 "DIA	CIR PLASTIC	LEN=0033	INSTALLED	UNKN
0060/1554	015 "DIA	CIR PLASTIC	LEN=0040	INSTALLED	2001
0060/1305	015 "DIA	CIRC CONCR	LEN=0050	INSTALLED	2000

EXTRACT DATE: 12/28/2024 ROADWAY MANAGEMENT SYSTEM PAGE NUMBER: 484  
PRINT DATE: 12/30/2024 SLD COUNTY/SR - ANNUAL PRINT COUNTY: FAYETTE

DIR: B TOTAL LEN: 7.548 MI. DIST: 12-1 SR: 2021  
LEFT MUN: NORTH UNION T RIGHT MUN: NORTH UNION T

013331 FT

009950 FT

-- --	0060/1075	015 "DIA CIRC METAL LEN=0040 INSTALLED UNKN OLD BRADDOCK RD
-- --	0060/1010	(T646) 018 "DIA CIRC METAL LEN=0036 INSTALLED UNKN
-- --	0060/0713	018 "DIA CIRC CONCR LEN=0033 INSTALLED UNKN
-- --	0060/0450	015 "DIA CIRC CONCR LEN=0048 INSTALLED UNKN
-- --	0060/0117	018 "DIA CIRC CONCR LEN=0048 INSTALLED UNKN
-- --	0060/0003	LEN=0048 INSTALLED UNKN
-- --	013331 FT	2 0 26115 0 01 0132+90 JUMONVILLE GLEN RD (PARK)
-- --	0060/0000	LENGTH(AH 2721 BK 3381) 015 "DIA CIRC CONCR
-- --	0050/3090	LEN=0037 INSTALLED UNKN
-- --	0050/2423	015 "DIA CIRC METAL LEN=0037 INSTALLED UNKN
-- --	0050/2035	015 "DIA CIRC METAL LEN=0034 INSTALLED UNKN
-- --	0050/1600	018 "DIA CIRC CONCR LEN=0033 INSTALLED UNKN
-- --	0050/1149	015 "DIA CIRC CONCR LEN=0033 INSTALLED UNKN
-- --	0050/0870	015 "DIA CIRC CONCR LEN=0036 INSTALLED UNKN
-- --	0050/0075	WASHINGTON SPRINGS RD (TWP )
-- --	009950 FT	2 0 26115 0 01 0099+64 015 "DIA CIRC METAL LEN=0030 INSTALLED UNKN
-- --	0050/0000	LENGTH(AH 3381 BK 2585) 015 "DIA CIRC CONCR
-- --	0040/2316	LEN=0030 INSTALLED UNKN
-- --	0040/1391	018 "DIA CIRC CONCR LEN=0039 INSTALLED UNKN GILLELAND LN
-- --	0040/0865	(PRDR) 018 "DIA CIRC CONCR LEN=0100 INSTALLED UNKN
-- --	0040/0550	MINERAL SPRINGS RD (TWP )
-- --	0040/0290	015 "DIA CIR UNKNOWN LEN=0040 INSTALLED UNKN
-- --	0040/0208	

EXTRACT DATE: 12/28/2024 ROADWAY MANAGEMENT SYSTEM PAGE NUMBER: 483  
PRINT DATE: 12/30/2024 SLD COUNTY/SR - ANNUAL PRINT COUNTY: FAYETTE

DIR: B TOTAL LEN: 7.548 MI. DIST: 12-1 SR: 2021  
LEFT MUN: NORTH UNION T RIGHT MUN: NORTH UNION T

007365 FT

007365 FT 2 0 26115 0 00 0068+79  
015 "DIA CIRC METAL  
LEN=0024 INSTALLED UNKN

5 0040/0000 LENGTH(AH 2585 BK 2416)

0030/1890 015 "DIA CIRC METAL  
LEN=0035 INSTALLED UNKN  
018 "DIA CIRC CONCR

0030/1413 LEN=0031 INSTALLED UNKN

0030/0838 015 "DIA CIRC METAL

LEN=0024 INSTALLED UNKN

0030/0515 015 "DIA CIRC METAL

LEN=0044 INSTALLED UNKN

004949 FT

004949 FT 2 0 26115 0 01 0049+86

015 "DIA CIRC OTHER

LEN=0024 INSTALLED UNKN

5 0030/0000 LENGTH(AH 2416 BK 2529)

015 "DIA CIRC CONCR

LEN=0054 INSTALLED UNKN

015 "DIA CIRC CONCR

LEN=0039 INSTALLED UNKN

018 "DIA CIR PLASTIC

LEN=0036 INSTALLED UNKN

015 "DIA CIRC METAL

LEN=0034 INSTALLED UNKN

002420 FT

002420 FT 2 0 26115 0 01 0024+20

018 "DIA CIRC METAL

LEN=0024 INSTALLED UNKN

5 0020/0000 LENGTH(AH 2529 BK 2420)

015 "DIA CIRC METAL

LEN=0030 INSTALLED UNKN

015 "DIA CIRC METAL

LEN=0038 INSTALLED UNKN

015 "DIA CIRC METAL

LEN=0043 INSTALLED UNKN

015 "DIA CIRC METAL

LEN=0033 INSTALLED UNKN

015 "DIA CIRC METAL

LEN=0030 INSTALLED UNKN

024 "DIA CIRC CONCR

LEN=0038 INSTALLED UNKN

000000 FT

000000 FT 2 0 26115 0 00 0000+00

NC JUMONVILLE RD

NATIONAL PK

(SR0040 SEG 0420/0000)

5 0010/0000 MFC BEGIN = D  
LENGTH(AH 2420 BK 0000)

EXTRACT DATE: 12/28/2024 ROADWAY MANAGEMENT SYSTEM PAGE NUMBER: 482  
PRINT DATE: 12/30/2024 SLD COUNTY/SR - ANNUAL PRINT COUNTY: FAYETTE  
DIR: B TOTAL LEN: .000 MI. DIST: 12-1 SR: 2020  
LEFT MUN: STEWART T RIGHT MUN: STEWART T

000000 FT




000000 FT  
7010/0000 LENGTH(AH 3405 BK 0000)

EXTRACT DATE: 12/28/2024 ROADWAY MANAGEMENT SYSTEM PAGE NUMBER: 481  
 PRINT DATE: 12/30/2024 SLD COUNTY/SR - ANNUAL PRINT COUNTY: FAYETTE  
 DIR: B TOTAL LEN: 1.533 MI. DIST: 12-1 SR: 2019  
 LEFT MUN: STEWART T RIGHT MUN: STEWART T

008095 FT

008067 FT

008067 FT



008095 FT  
 7072/0000

INTER-AHD  
 0070/0028  
 008067 FT  
 INTER-BK

0070/0000  
 008067 FT

LENGTH(AH 2925 BK 0028)  
 BMSBN 26/2019/0070/0000  
 HOLLAND HILL RD  
 (TB02)  
 2 0 26040 0 00 0335+67  
 HOLLAND HILL RD  
 (TB02)  
 JONATHAN RUN  
 BMSBG 26/2019/0070/0000  
 LENGTH(AH 0028 BK 1843)

EXTRACT DATE: 12/28/2024 ROADWAY MANAGEMENT SYSTEM PAGE NUMBER: 480  
PRINT DATE: 12/30/2024 SLD COUNTY/SR - ANNUAL PRINT COUNTY: FAYETTE

DIR: B TOTAL LEN: 1.533 MI. DIST: 12-1 SR: 2019  
LEFT MUN: STEWART T RIGHT MUN: STEWART T

		7066/0000	LENGTH(AH 1843 BK 0031)
		INTER-AHD	BMSSEN 26/2019/0064/0000
008036 FT		0064/0031	HOLLAND HILL RD
		008036 FT	(T802)
		INTER-BK	2 0 26040 0 00 0316+84
			HOLLAND HILL RD
			(T802)
			JONATHAN RUN
008036 FT		0064/0000	BMSBG 26/2019/0064/0000
		008036 FT	LENGTH(AH 0031 BK 1314)
		7062/0000	LENGTH(AH 1314 BK 0029)
		INTER-AHD	BMSSEN 26/2019/0060/0000
008007 FT		0060/0029	HOLLAND HILL RD
		008007 FT	(T802)
		INTER-BK	2 0 26040 0 00 0303+35
			HOLLAND HILL RD
			(T802)
			JONATHAN RUN
008007 FT		0060/0000	BMSBG 26/2019/0060/0000
		008007 FT	MFC BEGIN = E
008007 FT		7050/0000	LENGTH(AH 0029 BK 2213)
		008007 FT	LENGTH(AH 2213 BK 2890)
		7040/0000	LENGTH(AH 2890 BK 2843)
		INTER-AHD	HOLLAND HILL RD
CHALK HILL OHIOPYLE RD			(T802)
(SR2010 SEG 0130/3104)		0030/2843	KENTUCK RD
			(T796)
		0030/1976	024 "DIA CIRC METAL
			LEN=0038 INSTALLED 2004
		0030/1215	THARP KNOB PICNIC AREA
			(PARK)
		0030/0961	018 "DIA CIR PLASTIC
			LEN=0030 INSTALLED 2004
		0030/0637	018 "DIA CIR PLASTIC
			LEN=0035 INSTALLED 2004
		0030/0198	048 "DIA CIRC METAL
005164 FT		005164 FT	LEN=0020 INSTALLED 2004
			2 0 26071 0 00 0050+39
			024 "DIA CIR PLASTIC
			LEN=0038 INSTALLED 2004
		0030/0000	LENGTH(AH 2843 BK 2021)
		0020/1708	018 "DIA CIR PLASTIC
			LEN=0030 INSTALLED 2004
		0020/1380	018 "DIA CIR PLASTIC
			LEN=0030 INSTALLED 2004

EXTRACT DATE: 12/28/2024 ROADWAY MANAGEMENT SYSTEM PAGE NUMBER: 479  
PRINT DATE: 12/30/2024 SLD COUNTY/SR - ANNUAL PRINT COUNTY: FAYETTE

DIR: B TOTAL LEN: 1.533 MI. DIST: 12-1 SR: 2019  
LEFT MUN: STEWART T RIGHT MUN: STEWART T

MIDDLE RIDGE RD  
(T463)

003143 FT

001598 FT

0010/0810

000443 FT

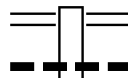
000000 FT

0020/1129	018 "DIA CIR PLASTIC
0020/1072	LEN=0030 INSTALLED 2004
0020/0741	015 "DIA CIRC CONCR
0020/0419	LEN=0030 INSTALLED 2004
0020/0128	018 "DIA CIRC METAL
003143 FT	LEN=0030 INSTALLED 2004
0020/0000	018 "DIA CIR PLASTIC
	LEN=0030 INSTALLED 2004
	018 "DIA CIR PLASTIC
	LEN=0030 INSTALLED 2004
	018 "DIA CIR PLASTIC
	LEN=0030 INSTALLED 2004
	2 0 26071 0 00 0022+73
	LENGTH(AH 2021 BK 1545)
	CUCUMBER RUN
	STRUCTURE LENGTH 36 FT
0012/1074	BMSID 26/2019/0012/1074
0012/0753	024 "DIA CIRC CONCR
	LEN=0040 INSTALLED 2004
	018 "DIA CIRC CONCR
	LEN=0030 INSTALLED 2004
	2 0 26071 0 00 0015+00
	VILLAGE: OHIOPLYE
0012/0000	LENGTH(AH 1545 BK 1155)
	024 "DIA CIRC CONCR
0010/0798	LEN=0040 INSTALLED 2004
0010/0728	018 "DIA CIRC METAL
	LEN=0030 INSTALLED 2004
0010/0647	STEWART
	OHIOPLYE B
0010/0329	024 "DIA CIRC METAL
	LEN=0040 INSTALLED 2004
	018 "DIA CIRC METAL
	LEN=0035 INSTALLED 2004
	2 0 26071 0 00 0000+00
	LENGTH(AH 1155 BK 0443)
	018 "DIA CIRC CONCR
0004/0153	LEN=0045 INSTALLED 2004
	018 "DIA CIRC CONCR
	LEN=0050 INSTALLED 2004
	2 0 26071 0 00 0000+00
	VILLAGE: OHIOPLYE
	LLAND HILL RD
	MAIN ST
	(SR0381 SEG 0284/0450)
INTER-BK	OHIOPLYE PARKING LOT
	(PARK)
	MFC BEGIN = D
0004/0000	LENGTH(AH 0443 BK 0000)



EXTRACT DATE: 12/28/2024 ROADWAY MANAGEMENT SYSTEM PAGE NUMBER: 478  
PRINT DATE: 12/30/2024 SLD COUNTY/SR - ANNUAL PRINT COUNTY: FAYETTE  
DIR: B TOTAL LEN: 8.206 MI. DIST: 12-1 SR: 2017  
LEFT MUN: SPRINGFIELD T RIGHT MUN: SPRINGFIELD T

043329 FT



043329 FT JIM MOUNTAIN RD  
0170/2600 (SR0653 SEG 0100/0000)  
015 "DIA CIR PLASTIC  
0170/2102 LEN=0035 INSTALLED 2003

EXTRACT DATE: 12/28/2024 ROADWAY MANAGEMENT SYSTEM PAGE NUMBER: 477  
PRINT DATE: 12/30/2024 SLD COUNTY/SR - ANNUAL PRINT COUNTY: FAYETTE

DIR: B TOTAL LEN: 8.206 MI. DIST: 12-1 SR: 2017  
LEFT MUN: SPRINGFIELD T RIGHT MUN: SPRINGFIELD T

		0170/0951	018 "DIA CIR PLASTIC LEN=0025 INSTALLED 2003
		0170/0754	018 "DIA CIRC CONCR LEN=0025 INSTALLED 2003
		0170/0493	015 "DIA CIRC METAL LEN=0030 INSTALLED 2003
040729 FT		040729 FT	2 0 26172 0 00 0190+74 094 "DIA CIRC METAL LEN=0024 INSTALLED 2003
		0170/0000	LENGTH(AH 2600 BK 2882) 015 "DIA CIR PLASTIC
		0160/2382	LEN=0030 INSTALLED 2003
APPLE ST (PRDR)		0160/1585	==
		0160/1082	018 "DIA CIR PLASTIC LEN=0030 INSTALLED 2003
		037847 FT	
		037847 FT	2 0 26172 0 00 0162+19
		0160/0000	LENGTH(AH 2882 BK 3209) 018 "DIA CIRC CONCR
		0150/3029	LEN=0035 INSTALLED 2003
		0150/1292	018 "DIA CIRC CONCR LEN=0035 INSTALLED 2003
		0150/0585	024 "DIA CIRC METAL LEN=0030 INSTALLED 2003
		0150/0397	018 "DIA CIR PLASTIC LEN=0080 INSTALLED 2003
2 0 26172 0 00 0130+30 034638 FT BEN SIPE RD (T943)		034638 FT	
		0150/0000	==
		0150/0000	LENGTH(AH 3209 BK 2370) 018 "DIA CIRC METAL
		0140/2250	LEN=0025 INSTALLED 2003
		0140/1650	018 "DIA CIR PLASTIC LEN=0040 INSTALLED 2003
MAY RD (T593)		0140/0185	==
			018 "DIA CIRC CONCR

EXTRACT DATE: 12/28/2024 ROADWAY MANAGEMENT SYSTEM PAGE NUMBER: 476  
PRINT DATE: 12/30/2024 SLD COUNTY/SR - ANNUAL PRINT COUNTY: FAYETTE

DIR: B TOTAL LEN: 8.206 MI. DIST: 12-1 SR: 2017  
LEFT MUN: SPRINGFIELD T RIGHT MUN: SPRINGFIELD T

MAY RD  
(T593)

032268 FT

0130/1770

030451 FT

028157 FT

025385 FT

0140/0020 LEN=0030 INSTALLED 2003  
032268 FT 2 0 26172 0 00 0104+25  
NC CLAY RUN RD  
CRANBERRY LAKE RD  
(SR1062 SEG 0010/0000)  
S 0140/0000 LENGTH(AH 2370 BK 1817)

0130/1374 015 "DIA CIRC METAL  
LEN=0025 INSTALLED 2003  
0130/1202 018 "DIA CIRC METAL  
LEN=0025 INSTALLED 2003  
0130/1112 018 "DIA CIR PLASTIC  
LEN=0040 INSTALLED 2005  
0130/0958 018 "DIA CIR PLASTIC  
LEN=0040 INSTALLED 2005

0130/0028 018 "DIA CIRC METAL  
LEN=0030 INSTALLED 2003  
030451 FT 2 0 26172 0 00 0065+31  
S 0130/0000 LENGTH(AH 1817 BK 2294)  
036 "DIA CIRC METAL  
0120/2001 LEN=0030 INSTALLED 2003  
0120/1286 018 "DIA CIRC CONCR  
LEN=0030 INSTALLED 2003

028157 FT 2 0 26172 0 00 0062+37  
S 0120/0000 LENGTH(AH 2294 BK 2772)  
SPRINGFIELD  
0110/2672 STEWART T

0110/1900 024 "DIA CIRC METAL  
LEN=0030 INSTALLED 2003  
0110/1586 015 "DIA CIR PLASTIC  
LEN=0040 INSTALLED 2003  
0110/1477 015 "DIA CIR PLASTIC  
LEN=0035 INSTALLED 2003  
0110/1208 015 "DIA CIRC METAL  
LEN=0040 INSTALLED 2003

0110/0034 STEWART  
SPRINGFIELD T  
025385 FT 2 0 26172 0 00 0034+90  
015 "DIA CIRC METAL  
LEN=0040 INSTALLED 2003

DIR: B TOTAL LEN: 8.206 MI.  
LEFT MUN: SPRINGFIELD T

DIST: 12-1 SR: 2017  
RIGHT MUN: SPRINGFIELD T

SCHROYER RD  
(T858)

0100 / 1035

021895 FT

020374 FT

0 1 7 6 8 7 F T

```

SPRINGFIELD
STEWART T
S 0110/0000 LENGTH(AH 2772 BK 3490)
0100/2850 015 "DIA CIR PLASTIC
LEN=0040 INSTALLED 2003
0100/1142 024 "DIA CIR PLASTIC
LEN=0030 INSTALLED 2003
021895 FT 2 0 26172 0 00 0000+00
NC ST EYER RD
MAPLE SUMMIT RD
(SR2014 SEG 0010/0000)
MFC BEGIN = E
S 0100/0000 LENGTH(AH 3490 BK 1521)
024 "DIA CIRC METAL
0090/1465 LEN=0035 INSTALLED 2003
018 "DIA CIR PLASTIC
0090/0577 LEN=0040 INSTALLED 2003
020374 FT 2 0 26068 0 01 0202+84
S 0090/0000 LENGTH(AH 1521 BK 2687)
024 "DIA CIR PLASTIC
0080/1926 LEN=0027 INSTALLED 2003
018 "DIA CIR PLASTIC
0080/0703 LEN=0027 INSTALLED UNKN
017687 FT 2 0 26068 0 01 0175+97
AUGUSTINE RD
(T896)
S 0080/0000 LENGTH(AH 2687 BK 2727)
LC TO T896 RD
0070/2675 (CONN)
024 "DIA CIRC METAL
0070/2574 LEN=0030 INSTALLED 2003
024 "DIA CIRC METAL
0070/2086 LEN=0030 INSTALLED 2003
BIDWELL RD
0070/1880 (T894)

```

EXTRACT DATE: 12/28/2024 ROADWAY MANAGEMENT SYSTEM PAGE NUMBER: 474  
PRINT DATE: 12/30/2024 SLD COUNTY/SR - ANNUAL PRINT COUNTY: FAYETTE

DIR: B TOTAL LEN: 8.206 MI. DIST: 12-1 SR: 2017  
LEFT MUN: STEWART T RIGHT MUN: STEWART T

			0070/1734	018 "DIA CIRC CONCR LEN=0030 INSTALLED 2003
			0070/1590	015 "DIA CIRC METAL LEN=0030 INSTALLED 2003
			0070/0388	018 "DIA CIRC CONCR LEN=0030 INSTALLED 2003
014960 FT			014960 FT	2 0 26068 0 01 0144+25 018 "DIA CIR PLASTIC LEN=0030 INSTALLED 2003
			0070/0000	LENGTH(AH 2727 BK 2331)
			0060/0810	015 "DIA CIR PLASTIC LEN=0040 INSTALLED 2003
012629 FT			012629 FT	2 0 26068 0 01 0120+94 BURNWORTH RD (T527)
			0060/0000	LENGTH(AH 2331 BK 2917)
			0050/2712	018 "DIA CIR PLASTIC LEN=0030 INSTALLED 2003
			0050/2408	018 "DIA CIR PLASTIC LEN=0030 INSTALLED 2003
			0050/1504	048 "DIA CIRC METAL LEN=0060 INSTALLED 2003
			0050/0476	018 "DIA CIR PLASTIC LEN=0045 INSTALLED 2003
			0050/0202	012 "DIA CIR PLASTIC LEN=0030 INSTALLED 2003
009712 FT			009712 FT	2 0 26068 0 00 0091+77 018 "DIA CIR PLASTIC LEN=0020 INSTALLED 2003
			0050/0000	LENGTH(AH 2917 BK 3030)
PRIVATE DR (PRDR)				
			0040/2723	018 "DIA CIR PLASTIC LEN=0040 INSTALLED 2003
			0040/2380	018 "DIA CIR PLASTIC LEN=0040 INSTALLED 2003
				018 "DIA CIRC CONCR

EXTRACT DATE: 12/28/2024 ROADWAY MANAGEMENT SYSTEM PAGE NUMBER: 473  
PRINT DATE: 12/30/2024 SLD COUNTY/SR - ANNUAL PRINT COUNTY: FAYETTE

DIR: B TOTAL LEN: 8.206 MI. DIST: 12-1 SR: 2017  
LEFT MUN: STEWART T RIGHT MUN: STEWART T

	0040/1561	LEN=0040	INSTALLED 2003
		015 "DIA	CIR PLASTIC
	0040/1090	LEN=0030	INSTALLED 2003
006682 FT	006682 FT	2 0 26068 0 00 0061+47	
		015 "DIA	CIRC CONCR
		LEN=0030	INSTALLED 2003
	0040/0000	LENGTH(AH 3030 BK 3182)	
		018 "DIA	CIRC CONCR
	0030/2810	LEN=0030	INSTALLED 2003
		018 "DIA	CIRC CONCR
	0030/2485	LEN=0040	INSTALLED 2003
		024 "DIA	CIRC CONCR
	0030/1912	LEN=0030	INSTALLED 2003
		024 "DIA	CIRC CONCR
	0030/1509	LEN=0030	INSTALLED 2003
		015 "DIA	CIR PLASTIC
	0030/1302	LEN=0030	INSTALLED 2003
		021 "DIA	CIR PLASTIC
	0030/0650	LEN=0003	INSTALLED 2003
003500 FT	003500 FT	2 0 26068 0 00 0029+65	
		015 "DIA	CIR PLASTIC
		LEN=0040	INSTALLED 2003
	0030/0000	LENGTH(AH 3182 BK 2965)	
		018 "DIA	CIR PLASTIC
	0020/1509	LEN=0030	INSTALLED 2006
		018 "DIA	CIRC CONCR
	0020/0890	LEN=0030	INSTALLED 2003
		018 "DIA	CIRC CONCR
	0020/0540	LEN=0030	INSTALLED 2003
		024 "DIA	CIRC CONCR
	0020/0022	LEN=0080	INSTALLED 2003
000535 FT	000535 FT	2 0 26068 0 00 0000+00	
		HALL RD	
		(TB64)	
	0020/0000	LENGTH(AH 2965 BK 0535)	
		018 "DIA	CIR PLASTIC
	0010/0317	LEN=0045	INSTALLED 2003
		NC MA	
		JIM MOUNTAIN RD	
	000000 FT	(SR0381 SEG 0340/0000)	
		MFC BEGIN = D	
	0010/0000	LENGTH(AH 0535 BK 0000)	

2 0 26068 1 00 0000+00 000000 FT  
JIM MOUNTAIN RD  
(SR0381 SEG 0340/0000) 0010/0000

EXTRACT DATE: 12/28/2024 ROADWAY MANAGEMENT SYSTEM PAGE NUMBER: 472  
 PRINT DATE: 12/30/2024 SLD COUNTY/SR - ANNUAL PRINT COUNTY: FAYETTE  
 DIR: B TOTAL LEN: .699 MI. DIST: 12-1 SR: 2016  
 LEFT MUN: UNIONTOWN C RIGHT MUN: UNIONTOWN C

MT VERNON AV 003692 FT  
 (CITY)  
 MAIN ST  
 (SR2040 SEG 0031/0000)  
 (SR2040 SEG 0030/0000) 0010/3692  
 CITY AL  
 (CITY) 0010/3405



MAIN ST  
 (SR2040 SEG 0030/0000)  
 (SR2040 SEG 0031/0000)  
 W SOUTH ST  
 (CITY)  
 FAYETTE ST  
 (SR2040 SEG 0031/0000)  
 (SR2040 SEG 0030/0000)

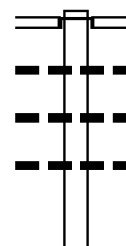





EXTRACT DATE: 12/28/2024 ROADWAY MANAGEMENT SYSTEM PAGE NUMBER: 471  
PRINT DATE: 12/30/2024 SLD COUNTY/SR - ANNUAL PRINT COUNTY: FAYETTE

DIR: B TOTAL LEN: .699 MI. DIST: 12-1 SR: 2016  
LEFT MUN: UNIONTOWN C RIGHT MUN: UNIONTOWN C

EVERGREEN TE (PRDR)	0010/3100	==	0010/3270	CITY AL (CITY)
		==	0010/2920	HOWARD LN (CITY)
		==	0010/2745	BERKELEY ST (CITY)
CITY AL (CITY)	0010/2420	==	0010/2595	CITY AL (CITY)
NUTT AV (CITY)	0010/2305	==	0010/2395	WOOD ST (CITY)
CITY AL (CITY)	0010/2170	==	0010/2205	CITY AL (CITY)
CITY AL (CITY)	0010/1850	==		
FRANKLIN ST (CITY)	0010/1570	==	0010/1537	012 "DIA CIR PLASTIC LEN=0050 INSTALLED 2007
EASY ST (CITY)	0010/1055	==	0010/1380	MILLER AV (CITY)
EVERHART DR (CITY)	0010/0850	==	0010/0857	UNIONTOWN SOUTH UNION T
YMCA DR (PRDR)	0010/0410	==	0010/0395	(AAR 004130*)#TRKS 00
FIREMEN DR (T961)	0010/0170	==	0010/0355	015 "DIA CIRC CONCR LEN=0130 INSTALLED 2007
	000000 FT	==	000000 FT	2 0 26153 0 01 0082+38
DIXON BL (T585)	0010/0000	==		LEBANON AV (T587)
		==		NC MT VERNON AV (TWP)
		==		MFC BEGIN = D
		==	0010/0000	LENGTH(AH 3692 BK 0000)



EXTRACT DATE: 12/28/2024 ROADWAY MANAGEMENT SYSTEM PAGE NUMBER: 470  
PRINT DATE: 12/30/2024 SLD COUNTY/SR - ANNUAL PRINT COUNTY: FAYETTE  
DIR: B TOTAL LEN: 3.673 MI. DIST: 12-1 SR: 2015  
LEFT MUN: WHARTON T RIGHT MUN: WHARTON T

019395 FT					019395 FT	INTER-AHD		SHAFFER SCHOOL RD
						(T461)		
					0080/1856	CHALK HILL OHIO PYLE RD		
					0080/1336	(SR2010 SEG 0060/0000)		
					0080/1230	030 "DIA CIRC METAL		
					0080/1103	LEN=0035 INSTALLED UNKN		
						015 "DIA CIRC CONCR		
						LEN=0035 INSTALLED UNKN		
						015 "DIA CIRC CONCR		
						LEN=0035 INSTALLED UNKN		
2 0 26061 0 00 0176+47 017539 FT					0080/0030	018 "DIA CIRC CONCR		
OLD MILL RD					017539 FT	LEN=0035 INSTALLED UNKN		
(SR2008 SEG 0040/3089) 0080/0000					 0080/0000	LENGTH(AH 1856 BK 2475)		
					0070/1440	036 "DIA CIRC CONCR		
						LEN=0035 INSTALLED UNKN		
015064 FT					015064 FT	2 0 26061 0 00 0151+14		
					 0070/0000	018 "DIA CIRC CONCR		
						LEN=0035 INSTALLED UNKN		
						LENGTH(AH 2475 BK 2459)		
					0060/0432	018 "DIA CIR PLASTIC		
012605 FT					0060/0030	LEN=0035 INSTALLED UNKN		
					012605 FT	018 "DIA CIRC CONCR		
						LEN=0035 INSTALLED UNKN		
						2 0 26061 0 00 0126+55		
						GALLAGHER WOODS RD		
						(T427)		
					 0060/0000	LENGTH(AH 2459 BK 3232)		

EXTRACT DATE: 12/28/2024 ROADWAY MANAGEMENT SYSTEM PAGE NUMBER: 469  
PRINT DATE: 12/30/2024 SLD COUNTY/SR - ANNUAL PRINT COUNTY: FAYETTE

DIR: B TOTAL LEN: 3.673 MI. DIST: 12-1 SR: 2015  
LEFT MUN: WHARTON T RIGHT MUN: WHARTON T

SLEEPY HOLLOW RD  
(PRDR)

009373 FT

0040/1430

007538 FT

004906 FT

0050/2373	018 "DIA	CIR PLASTIC
0050/1926	LEN=0010	INSTALLED 1997
0050/1732	015 "DIA	CIRC CONCR
0050/1583	LEN=0035	INSTALLED UNKN
0050/1372	015 "DIA	CIRC CONCR
0050/0896	LEN=0035	INSTALLED UNKN
0050/0636	015 "DIA	CIRC CONCR
0050/0460	LEN=0035	INSTALLED UNKN
009373 FT	018 "DIA	CIRC CONCR
0050/0000	LEN=0035	INSTALLED UNKN
0040/1013	2 0 26061 0 00 0094+23	018 "DIA CIRC CONCR
007538 FT	LEN=0035	INSTALLED UNKN
0040/0000	LENGTH(AH 3232 BK 1835)	015 "DIA CIRC CONCR
0030/2485	LEN=0035	INSTALLED UNKN
0030/2370	018 "DIA	CIRC CONCR
0030/2285	LEN=0030	INSTALLED UNKN
0030/1576	018 "DIA	CIRC CONCR
0030/1092	LEN=0030	INSTALLED UNKN
0030/0334	018 "DIA	CIR PLASTIC
0030/0029	LEN=0030	INSTALLED UNKN
004906 FT	015 "DIA	CIRC METAL
	LEN=0040	INSTALLED 2001
	018 "DIA	CIRC CONCR
	LEN=0030	INSTALLED UNKN
	BMS EN 26/2015/0030/0000	
	2 0 26061 0 00 0049+55	
	P3	
	015 "DIA	CIRC METAL
	LEN=0030	INSTALLED UNKN

EXTRACT DATE: 12/28/2024 ROADWAY MANAGEMENT SYSTEM PAGE NUMBER: 468  
PRINT DATE: 12/30/2024 SLD COUNTY/SR - ANNUAL PRINT COUNTY: FAYETTE

DIR: B TOTAL LEN: 3.673 MI. DIST: 12-1 SR: 2015  
LEFT MUN: WHARTON T RIGHT MUN: WHARTON T

BURKE RD  
(TWP)

0020/2095

MEADOW AV  
(PRDR)

0010/2225

002750 FT

000000 FT

NATIONAL PK  
(SR0040 SEG 0520/0000) 0010/0000

MEADOW RUN  
BMSBG 26/2015/0030/0000  
LENGTH(AH 2632 BK 2156)

0030/0000

0020/2070 015 "DIA CIRC METAL  
LEN=0035 INSTALLED UNKN

0020/1748 015 "DIA CIRC CONCR  
LEN=0035 INSTALLED UNKN

0020/1034 015 "DIA CIRC CONCR  
LEN=0035 INSTALLED UNKN

0020/0774 018 "DIA CIRC CONCR  
LEN=0035 INSTALLED UNKN

0020/0420 015 "DIA CIRC PLASTIC  
LEN=0035 INSTALLED UNKN

002750 FT 2 0 26061 0 00 0027+50

0020/0000 015 "DIA CIRC CONCR  
LEN=0035 INSTALLED UNKN  
LENGTH(AH 2156 BK 2750)

0010/2050 015 "DIA CIRC METAL  
LEN=0035 INSTALLED UNKN

0010/1862 024 "DIA CIRC METAL  
LEN=0035 INSTALLED UNKN

0010/1740 015 "DIA CIRC METAL  
LEN=0035 INSTALLED UNKN

0010/1435 018 "DIA CIRC METAL  
LEN=0035 INSTALLED UNKN

0010/1272 018 "DIA CIRC METAL  
LEN=0035 INSTALLED UNKN

0010/1188 018 "DIA CIRC METAL  
LEN=0035 INSTALLED UNKN

0010/0997 018 "DIA CIRC METAL  
LEN=0035 INSTALLED UNKN

0010/0902 010 "DIA CIRC METAL  
LEN=0035 INSTALLED UNKN

0010/0623 018 "DIA CIRC METAL  
LEN=0035 INSTALLED UNKN

0010/0499 015 "DIA CIRC METAL  
LEN=0035 INSTALLED UNKN

0010/0363 015 "DIA CIRC METAL  
LEN=0035 INSTALLED UNKN

000000 FT 2 0 26061 0 00 0000+00

NATIONAL PK  
(SR0040 SEG 0520/0000)

NC NE  
MFC BEGIN = E

0010/0000 LENGTH(AH 2750 BK 0000)

EXTRACT DATE: 12/28/2024 ROADWAY MANAGEMENT SYSTEM PAGE NUMBER: 467  
PRINT DATE: 12/30/2024 SLD COUNTY/SR - ANNUAL PRINT COUNTY: FAYETTE

DIR: B TOTAL LEN: .457 MI. DIST: 12-1 SR: 2014  
LEFT MUN: STEWART T RIGHT MUN: STEWART T

002415 FT

002415 FT

INTER-AHD JERSEY HOLLOW RD

0010/2415 (T803)

018 "DIA CIRC CONCR 2003

LEN=0035 INSTALLED 2003

0010/2367 018 "DIA CIRC CONCR 2003

LEN=0035 INSTALLED 2003

0010/1860 018 "DIA CIRC CONCR 2003

LEN=0035 INSTALLED 2003

0010/1499 018 "DIA CIRC CONCR 2003

LEN=0035 INSTALLED 2003

0010/1068 018 "DIA CIRC CONCR 2003

LEN=0035 INSTALLED 2003

0010/0760 018 "DIA CIRC CONCR 2003

LEN=0035 INSTALLED 2003

0010/0458 018 "DIA CIRC METAL 2003

LEN=0035 INSTALLED 2003

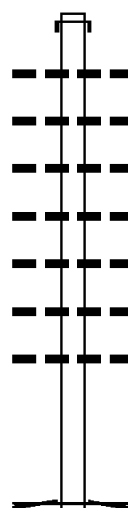
0010/0035 2 0 26068 0 01 0218+20

000000 FT NC MA PLE SUMMIT RD

(SR2017 SEG 0100/0000)

MFC BEGIN = D

0010/0000 LENGTH(AH 2415 BK 0000)



000000 FT

STEYER RD  
(SR2017 SEG 0100/0000) 0010/0000

EXTRACT DATE: 12/28/2024 ROADWAY MANAGEMENT SYSTEM PAGE NUMBER: 466  
PRINT DATE: 12/30/2024 SLD COUNTY/SR - ANNUAL PRINT COUNTY: FAYETTE

DIR: B TOTAL LEN: 1.148 MI. DIST: 12-1 SR: 2013  
LEFT MUN: MARKLEYSBURG B RIGHT MUN: MARKLEYSBURG B

	006059 FT		006059 FT	MAIN ST
OLD FRIENDSVILLE RD			0020/2686	(SR0281 SEG 0020/0000)
(BORO)	0020/2460			
			0020/2459	018 "DIA CIRC PLASTIC
				LEN=0030 INSTALLED 2004
			0020/2245	015 "DIA CIRC CONCR
				LEN=0030 INSTALLED 2004
			0020/1943	018 "DIA CIRC CONCR
				LEN=0038 INSTALLED 2004
			0020/1678	015 "DIA CIRC METAL
				LEN=0050 INSTALLED 2004
OLD FRIENDSVILLE RD				
(BORO)	0020/1590		0020/1364	015 "DIA CIRC CONCR
				LEN=0036 INSTALLED 2004
			0020/1310	MARKLEYSBURG
				HENRY CLAY T
			0020/0950	015 "DIA CIRC CONCR
				LEN=0036 INSTALLED 2004
			0020/0205	FEARER RD
				(TB76)
	003373 FT		003373 FT	2 0 26067 0 00 0034+90
				FEARER RD
				(TB76)
			0020/0000	LENGTH(AH 2686 BK 3373)
				018 "DIA CIRC CONCR
			0010/3370	LEN=0045 INSTALLED 2004
				012 "DIA CIRC CONCR
			0010/2913	LEN=0024 INSTALLED 2004
				HUMBERSTON FARMS RD
			0010/2585	(TWP)
			0010/1930	CANEY VALLEY RD
				(TB78)
			0010/1827	018 "DIA CIRC CONCR
				LEN=0035 INSTALLED 2004
			0010/0180	018 "DIA CIRC CONCR
				LEN=0180 INSTALLED UNKN
	000000 FT		000000 FT	2 0 26067 0 00 0000+00
				NC NE LSON RD
			INTER-BK	MARYLAND STATE LINE
				(STBD)
				MFC BEGIN = E
			0010/0000	LENGTH(AH 3373 BK 0000)

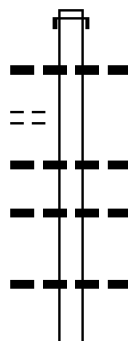
EXTRACT DATE: 12/28/2024 ROADWAY MANAGEMENT SYSTEM PAGE NUMBER: 465  
PRINT DATE: 12/30/2024 SLD COUNTY/SR - ANNUAL PRINT COUNTY: FAYETTE

DIR: B TOTAL LEN: 5.142 MI. DIST: 12-1 SR: 2012  
LEFT MUN: STEWART T RIGHT MUN: STEWART T

FIRE TOWER RD  
(PARK)

027150 FT

0110/2360



027150 FT  
INTER-AHD SUGAR LOAF RD  
0110/2498 (T414)  
0110/2382 018 " DIA CIRC CONCR  
LEN=0028 INSTALLED UNKN  
  
0110/2048 024 " DIA CIRC METAL  
LEN=0033 INSTALLED UNKN  
0110/1539 018 " DIA CIRC CONCR  
LEN=0030 INSTALLED UNKN  
  
0110/0939 018 " DIA CIRC CONCR  
LEN=0037 INSTALLED UNKN

EXTRACT DATE: 12/28/2024 ROADWAY MANAGEMENT SYSTEM PAGE NUMBER: 464  
PRINT DATE: 12/30/2024 SLD COUNTY/SR - ANNUAL PRINT COUNTY: FAYETTE

DIR: B TOTAL LEN: 5.142 MI. DIST: 12-1 SR: 2012  
LEFT MUN: STEWART T RIGHT MUN: STEWART T

024652 FT

024652 FT 2 0 26116 0 02 0257+25  
S 0110/0000 LENGTH(AH 2498 BK 2244)

0100/1437 018 "DIA CIRC CONCR  
LEN=0030 INSTALLED UNKN

022408 FT

0100/0245 018 "DIA CIRC METAL  
LEN=0060 INSTALLED UNKN  
022408 FT 2 0 26116 0 02 0234+81  
S 0100/0000 LENGTH(AH 2244 BK 2360)

0090/1981 018 "DIA CIRC CONCR  
LEN=0034 INSTALLED UNKN

020048 FT

0090/1068 018 "DIA CIRC CONCR  
LEN=0029 INSTALLED UNKN  
0090/0500 018 "DIA CIRC METAL  
LEN=0027 INSTALLED UNKN  
020048 FT 2 0 26116 0 02 0211+22

S 0090/0000 018 "DIA CIRC METAL  
LEN=0024 INSTALLED UNKN  
LENGTH(AH 2360 BK 2501)

0080/1674 018 "DIA CIR PLASTIC  
LEN=0030 INSTALLED UNKN

017547 FT

0080/0845 018 "DIA CIR PLASTIC  
LEN=0032 INSTALLED UNKN  
0080/0450 018 "DIA CIR PLASTIC  
LEN=0031 INSTALLED UNKN  
017547 FT 2 0 26116 0 02 0186+21

S 0080/0000 024 "DIA CIRC METAL  
LEN=0024 INSTALLED UNKN  
LENGTH(AH 2501 BK 2048)

015499 FT

0070/0847 018 "DIA CIR PLASTIC  
LEN=0045 INSTALLED UNKN  
0070/0430 036 "DIA CIRC METAL  
LEN=0037 INSTALLED UNKN  
015499 FT 2 0 26116 0 02 0159+26  
TOWNSHIP T866 RD  
(T866)  
GROVER RD  
(T415)

S 0070/0000 LENGTH(AH 2048 BK 2472)  
0060/2423 018 "DIA CIR PLASTIC  
LEN=0026 INSTALLED UNKN

EXTRACT DATE: 12/28/2024 ROADWAY MANAGEMENT SYSTEM PAGE NUMBER: 463  
PRINT DATE: 12/30/2024 SLD COUNTY/SR - ANNUAL PRINT COUNTY: FAYETTE

DIR: B TOTAL LEN: 5.142 MI. DIST: 12-1 SR: 2012  
LEFT MUN: STEWART T RIGHT MUN: STEWART T

013027 FT

5

009267 FT

5

006915 FT

5

0060/2175	018 "DIA	CIR PLASTIC
	LEN=0030	INSTALLED UNKN
0060/1873	018 "DIA	CIR PLASTIC
	LEN=0028	INSTALLED UNKN
0060/1216	018 "DIA	CIR PLASTIC
	LEN=0030	INSTALLED UNKN
0060/0534	018 "DIA	CIR PLASTIC
	LEN=0031	INSTALLED UNKN
0060/0199	018 "DIA	CIR PLASTIC
	LEN=0030	INSTALLED UNKN
013027 FT	2 0 26116	0 01 0132+06
0060/0000	018 "DIA	CIR PLASTIC
	LEN=0030	INSTALLED UNKN
	LENGTH(AH	2472 BK 3760)
0050/3172	018 "DIA	CIR PLASTIC
	LEN=0032	INSTALLED UNKN
0050/2890	018 "DIA	CIR PLASTIC
	LEN=0034	INSTALLED UNKN
0050/2782	018 "DIA	CIR PLASTIC
	LEN=0034	INSTALLED UNKN
0050/2409	018 "DIA	CIR PLASTIC
	LEN=0030	INSTALLED UNKN
0050/2178	018 "DIA	CIR PLASTIC
	LEN=0032	INSTALLED UNKN
0050/1470	018 "DIA	CIR PLASTIC
	LEN=0030	INSTALLED UNKN
0050/1357	018 "DIA	CIR PLASTIC
	LEN=0031	INSTALLED UNKN
0050/1097	018 "DIA	CIR PLASTIC
	LEN=0035	INSTALLED UNKN
009267 FT	2 0 26116	0 01 0094+46
0050/0000	018 "DIA	CIR PLASTIC
	LEN=0033	INSTALLED UNKN
0040/1173	018 "DIA	CIR PLASTIC
	LEN=0033	INSTALLED UNKN
006915 FT	2 0 26116	0 01 0070+94
0040/0000	018 "DIA	CIR PLASTIC
	LEN=0024	INSTALLED UNKN
	LENGTH(AH	2352 BK 2209)
0030/1753	018 "DIA	CIR PLASTIC
	LEN=0030	INSTALLED UNKN
	018 "DIA	CIR PLASTIC



EXTRACT DATE: 12/28/2024 ROADWAY MANAGEMENT SYSTEM PAGE NUMBER: 462  
PRINT DATE: 12/30/2024 SLD COUNTY/SR - ANNUAL PRINT COUNTY: FAYETTE

DIR: B TOTAL LEN: 5.142 MI. DIST: 12-1 SR: 2012  
LEFT MUN: STEWART T RIGHT MUN: STEWART T

	0030/1315	LEN=0032	INSTALLED	UNKN
		018 "DIA	CIR PLASTIC	
	0030/0880	LEN=0037	INSTALLED	UNKN
		018 "DIA	CIR PLASTIC	
	0030/0498	LEN=0035	INSTALLED	UNKN
		018 "DIA	CIR PLASTIC	
	0030/0225	LEN=0030	INSTALLED	UNKN
004706 FT	004706 FT	2 0 26116	0 01 0048+85	
		018 "DIA	CIR PLASTIC	
	0030/0000	LEN=0038	INSTALLED	UNKN
		LENGTH(AH 2209 BK 2695)		
		018 "DIA	CIR PLASTIC	
	0020/2524	LEN=0032	INSTALLED	UNKN
		024 "DIA	CIR PLASTIC	
	0020/1964	LEN=0035	INSTALLED	UNKN
		024 "DIA	CIR PLASTIC	
	0020/1692	LEN=0035	INSTALLED	UNKN
		024 "DIA	CIR PLASTIC	
	0020/1542	LEN=0036	INSTALLED	UNKN
		024 "DIA	CIR PLASTIC	
	0020/1427	LEN=0044	INSTALLED	UNKN
		018 "DIA	CIR PLASTIC	
	0020/1056	LEN=0033	INSTALLED	UNKN
		018 "DIA	CIR PLASTIC	
	0020/0814	LEN=0035	INSTALLED	UNKN
		018 "DIA	CIR PLASTIC	
	0020/0691	LEN=0032	INSTALLED	UNKN
		018 "DIA	CIR PLASTIC	
	0020/0468	LEN=0065	INSTALLED	UNKN
		018 "DIA	CIR PLASTIC	
	0020/0044	LEN=0045	INSTALLED	UNKN
002011 FT	002011 FT	2 0 26116	0 01 0021+90	
	0020/0000	LENGTH(AH 2695 BK 2011)		
		018 "DIA	CIR PLASTIC	
	0010/1648	LEN=0041	INSTALLED	UNKN
		STEWART		
	0010/1009	OHIO PYLE B		
		018 "DIA	CIR PLASTIC	
	0010/0418	LEN=0040	INSTALLED	2002
		018 "DIA	CIRC METAL	
	0010/0095	LEN=0030	INSTALLED	2002
GRANT ST (BORO)	0010/0090			
	000000 FT			
		2 0 26116	0 01 0001+79	
		NC SU	GAR LOAF RD	
		OHIO PYLE	FARMINGTON RD	
		(SR0381	SEG 0290/0620)	
		MFC BEGIN	= D	
	0010/0000	LENGTH(AH 2011 BK 0000)		

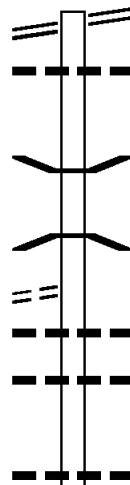
EXTRACT DATE: 12/28/2024 ROADWAY MANAGEMENT SYSTEM PAGE NUMBER: 461  
 PRINT DATE: 12/30/2024 SLD COUNTY/SR - ANNUAL PRINT COUNTY: FAYETTE  
 DIR: B TOTAL LEN: 11.641 MI. DIST: 12-1 SR: 2011  
 LEFT MUN: STEWART T RIGHT MUN: STEWART T

FARMINGTON OHIO PYLE RD 061467 FT  
 (SR0381 SEG 0280/0000) 0230/2770

MEADOW RUN RD  
 (T799)

0230/0635

058697 FT



061467 FT FARMINGTON OHIO PYLE RD  
 0230/2770 (SR0381 SEG 0280/0000)  
 0230/2615 018 "DIA CIRC METAL  
 LEN=0050 INSTALLED 2004

0230/1248 BMS EN 26/2011/0230/1176  
 2 0 26063 0 00 0319+14  
 0230/1176 MEADOW RUN  
 BMS BG 26/2011/0230/1176

0230/0562 018 "DIA CIR PLASTIC  
 LEN=0045 INSTALLED 2004  
 0230/0394 015 "DIA CIRC METAL  
 058697 FT LEN=0040 INSTALLED 2004  
 2 0 26063 0 00 0306+77  
 018 "DIA CIRC CONCR  
 LEN=0040 INSTALLED 2004  
 0230/0000 LENGTH(AH 2770 BK 2743)

EXTRACT DATE: 12/28/2024 ROADWAY MANAGEMENT SYSTEM PAGE NUMBER: 460  
PRINT DATE: 12/30/2024 SLD COUNTY/SR - ANNUAL PRINT COUNTY: FAYETTE  
DIR: B TOTAL LEN: 11.641 MI. DIST: 12-1 SR: 2011  
LEFT MUN: STEWART T RIGHT MUN: STEWART T

	0220/2255	018 "DIA	CIRC METAL	
		LEN=0045	INSTALLED	2004
	0220/2064	015 "DIA	CIRC METAL	
		LEN=0045	INSTALLED	2004
	0220/1827	018 "DIA	CIR PLASTIC	
		LEN=0045	INSTALLED	2004
	0220/1473	018 "DIA	CIRC METAL	
		LEN=0040	INSTALLED	2004
	0220/1308	018 "DIA	CIRC METAL	
		LEN=0045	INSTALLED	2004
	0220/0927	018 "DIA	CIRC CONCR	
		LEN=0045	INSTALLED	2004
	0220/0570	018 "DIA	CIRC CONCR	
		LEN=0045	INSTALLED	2004
	0220/0312	024 "DIA	CIRC METAL	
		LEN=0040	INSTALLED	2004
055954 FT	055954 FT	2 0 26063	0 00 0279+76	
		018 "DIA	CIR PLASTIC	
		LEN=0040	INSTALLED	2004
	0220/0000	LENGTH(AH	2743 BK 2538)	
		018 "DIA	CIRC CONCR	
	0210/2150	LEN=0040	INSTALLED	2004
		018 "DIA	CIRC CONCR	
	0210/2022	LEN=0040	INSTALLED	2004
		018 "DIA	CIRC CONCR	
	0210/1908	LEN=0045	INSTALLED	2004
		018 "DIA	CIR PLASTIC	
	0210/1627	LEN=0040	INSTALLED	2004
		015 "DIA	CIRC METAL	
	0210/1071	LEN=0045	INSTALLED	2004
		018 "DIA	CIR PLASTIC	
	0210/0702	LEN=0040	INSTALLED	2004
	053416 FT	2 0 26063	0 00 0254+68	
		GROVER RD		
		(T415)		
	0210/0000	LENGTH(AH	2538 BK 2232)	
		018 "DIA	CIR PLASTIC	
	0200/2215	LEN=0035	INSTALLED	2004
		024 "DIA	CIRC METAL	
	0200/1416	LEN=0045	INSTALLED	2004
		015 "DIA	CIRC METAL	
	0200/0974	LEN=0035	INSTALLED	2004
		015 "DIA	CIRC METAL	
	0200/0547	LEN=0030	INSTALLED	2004
051184 FT	051184 FT	2 0 26063	0 00 0231+99	
		018 "DIA	CIRC CONCR	
		LEN=0050	INSTALLED	2004
	0200/0000	LENGTH(AH	2232 BK 2018)	

EXTRACT DATE: 12/28/2024 ROADWAY MANAGEMENT SYSTEM PAGE NUMBER: 459  
PRINT DATE: 12/30/2024 SLD COUNTY/SR - ANNUAL PRINT COUNTY: FAYETTE

DIR: B TOTAL LEN: 11.641 MI. DIST: 12-1 SR: 2011  
LEFT MUN: STEWART T RIGHT MUN: STEWART T

	0190/1304	018 "DIA CIRC CONCR LEN=0040 INSTALLED 2004 KURTZ RD (T524)
	0190/1250	024 "DIA CIRC METAL LEN=0035 INSTALLED 2004
	0190/1096	018 "DIA CIRC CONCR LEN=0045 INSTALLED 2004
	0190/0734	018 "DIA CIRC METAL LEN=0045 INSTALLED 2004
	0190/0509	015 "DIA CIRC METAL LEN=0045 INSTALLED 2004
049166 FT	0190/0277	2 0 26063 0 00 0211+81 049166 FT 015 "DIA CIRC METAL LEN=0035 INSTALLED 2004 STEWART WHARTON T
	0190/0000	LENGTH(AH 2018 BK 1770) 018 "DIA CIR PLASTIC
	0180/1478	LEN=0040 INSTALLED 2004
	0180/1198	018 "DIA CIRC CONCR LEN=0040 INSTALLED 2004
	0180/1073	015 "DIA CIR PLASTIC LEN=0040 INSTALLED 2004
	0180/0847	018 "DIA CIR PLASTIC LEN=0040 INSTALLED 2004
	0180/0530	015 "DIA CIRC CONCR LEN=0035 INSTALLED 2004
047396 FT	0180/0222	015 "DIA CIRC METAL LEN=0040 INSTALLED 2004 2 0 26063 0 00 0194+11
	0180/0000	LENGTH(AH 1770 BK 2134) 015 "DIA CIRC CONCR
	0170/1734	LEN=0040 INSTALLED 2004
	0170/0053	015 "DIA CIR PLASTIC LEN=0058 INSTALLED 2004 2 0 26063 0 00 0172+79
045262 FT	045262 FT	PRESSLEY RIDGE RD (T413)
	0170/0000	LENGTH(AH 2134 BK 3407) 018 "DIA CIR PLASTIC
PRESSLEY RIDGE RD (T413)	0160/3198	LEN=0080 INSTALLED 2004
0160/2826		015 "DIA CIRC METAL

EXTRACT DATE: 12/28/2024 ROADWAY MANAGEMENT SYSTEM PAGE NUMBER: 458  
PRINT DATE: 12/30/2024 SLD COUNTY/SR - ANNUAL PRINT COUNTY: FAYETTE

DIR: B TOTAL LEN: 11.641 MI. DIST: 12-1 SR: 2011  
LEFT MUN: WHARTON T RIGHT MUN: WHARTON T

041855 FT

038557 FT

0160/2590	LEN=0045	INSTALLED	2004
015 "DIA	CIRC METAL		
0160/2279	LEN=0040	INSTALLED	2004
024 "DIA	CIRC METAL		
0160/2022	LEN=0050	INSTALLED	2004
042 "DIA	CIRC METAL		
0160/1333	LEN=0110	INSTALLED	2004
015 "DIA	CIRC METAL		
0160/1011	LEN=0040	INSTALLED	2004
015 "DIA	CIRC METAL		
0160/0812	LEN=0040	INSTALLED	2004
015 "DIA	CIRC METAL		
0160/0383	LEN=0055	INSTALLED	2004
041855 FT	2 0 26063	0 00 0138+48	
018 "DIA	CIRC CONCR		
LEN=0040	INSTALLED	2004	
0160/0000	LENGTH(AH 3407 BK 3298)		
018 "DIA	CIR PLASTIC		
0150/2992	LEN=0050	INSTALLED	2004
BEAVER CREEK			
STRUCTURE	LENGTH 30 FT		
BMSID 26/2011/0150/2140			
015 "DIA	CIRC METAL		
0150/1800	LEN=0040	INSTALLED	2004
015 "DIA	CIRC METAL		
0150/1306	LEN=0050	INSTALLED	2004
024 "DIA	CIRC METAL		
0150/1056	LEN=0045	INSTALLED	2004
018 "DIA	CIRC CONCR		
0150/0815	LEN=0030	INSTALLED	UNKN
018 "DIA	CIR PLASTIC		
LEN=0040	INSTALLED	2004	
WHARTON			
0150/0471	HENRY CLAY T		
015 "DIA	CIRC METAL		
0150/0258	LEN=0040	INSTALLED	2004
038557 FT	2 0 26063	0 00 0105+50	
015 "DIA	CIRC CONCR		
LEN=0040	INSTALLED	2004	
0150/0000	LENGTH(AH 3298 BK 3142)		
030 "DIA	CIRC METAL		
0140/3025	LEN=0060	INSTALLED	2004
015 "DIA	CIRC METAL		
0140/2260	LEN=0040	INSTALLED	2004
015 "DIA	CIRC METAL		

EXTRACT DATE: 12/28/2024 ROADWAY MANAGEMENT SYSTEM PAGE NUMBER: 457  
PRINT DATE: 12/30/2024 SLD COUNTY/SR - ANNUAL PRINT COUNTY: FAYETTE

DIR: B TOTAL LEN: 11.641 MI. DIST: 12-1 SR: 2011  
LEFT MUN: HENRY CLAY T RIGHT MUN: HENRY CLAY T

HENNING RD  
(T415)

035415 FT

0130/1030

033266 FT

030676 FT

0140/1305	LEN=0040	INSTALLED 2004
018 "DIA	CIRC METAL	
0140/1112	LEN=0045	INSTALLED 2004
0140/0279	015 "DIA	CIRC CONCR
	LEN=0040	INSTALLED 2004
	LC FOR T381 RD	
0140/0135	(CONN)	
035415 FT	2 0 26063 0 00 0074+50	
	BEAVER CREEK RD	
	(T381)	
0140/0000	LENGTH(AH 3142 BK 2149)	
0130/1746	018 "DIA	CIRC CONCR
	LEN=0045	INSTALLED 2004
0130/1675	018 "DIA	CIRC METAL
	LEN=0045	INSTALLED 2004
0130/1390	024 "DIA	CIRC METAL
	LEN=0045	INSTALLED 2004
0130/1150	018 "DIA	CIRC METAL
	LEN=0045	INSTALLED 2004
	MAIN ST	
0130/1010	(TWP )	
0130/0891	018 "DIA	CIR PLASTIC
	LEN=0045	INSTALLED 2004
0130/0646	018 "DIA	CIRC METAL
	LEN=0045	INSTALLED 2004
0130/0398	018 "DIA	CIRC METAL
	LEN=0040	INSTALLED 2004
	HENRY CLAY	
0130/0386	WHARTON T	
033266 FT	2 0 26063 0 00 0052+29	
	015 "DIA	CIRC METAL
	LEN=0040	INSTALLED 2004
0130/0000	LENGTH(AH 2149 BK 2590)	
0120/2347	018 "DIA	CIRC METAL
	LEN=0045	INSTALLED 2004
0120/2020	015 "DIA	CIRC METAL
	LEN=0045	INSTALLED 2004
0120/1631	015 "DIA	CIRC METAL
	LEN=0045	INSTALLED 2004
0120/1204	018 "DIA	CIR PLASTIC
	LEN=0040	INSTALLED 2004
	2 0 26063 0 00 0026+66	
030676 FT	036 "DIA	CIRC METAL
	LEN=0050	INSTALLED 2004

EXTRACT DATE: 12/28/2024 ROADWAY MANAGEMENT SYSTEM PAGE NUMBER: 456  
PRINT DATE: 12/30/2024 SLD COUNTY/SR - ANNUAL PRINT COUNTY: FAYETTE

DIR: B TOTAL LEN: 11.641 MI. DIST: 12-1 SR: 2011  
LEFT MUN: WHARTON T RIGHT MUN: WHARTON T

ARDEN ESTATES DR  
(PRDR)

0110/2559

==

5 0120/0000 LENGTH(AH 2590 BK 2666)

0110/1675 OLD DINNER BELL RD  
(T414)

0110/0980 018 "DIA CIR PLASTIC  
LEN=0040 INSTALLED 2004

028010 FT

0110/0091 018 "DIA CIR PLASTIC  
LEN=0045 INSTALLED 2004  
028010 FT 2 0 26063 0 00 0000+00  
NC DI NNER BELL OHIOPLYE RD

5 0110/0000 (SR0040 SEG 0590/0000)  
LENGTH(AH 2666 BK 3095)

0100/3055 018 "DIA CIR PLASTIC  
LEN=0040 INSTALLED 2004

0100/2879 018 "DIA CIR PLASTIC  
LEN=0040 INSTALLED 2004

0100/2645 018 "DIA CIR PLASTIC  
LEN=0040 INSTALLED 2004

0100/2355 OLD DINNER BELL RD  
(T414)

0100/1181 018 "DIA CIRC METAL  
LEN=0028 INSTALLED 2004

0100/0852 015 "DIA CIRC CONCR  
LEN=0040 INSTALLED 2004

024915 FT

024915 FT 2 0 26113 0 02 0254+00  
015 "DIA CIRC CONCR  
LEN=0035 INSTALLED 2004

5 0100/0000 LENGTH(AH 3095 BK 2941)

0090/2288 015 "DIA CIRC CONCR  
LEN=0031 INSTALLED 2004

021974 FT

0090/0393 015 "DIA CIRC CONCR  
LEN=0030 INSTALLED 2004  
021974 FT 2 0 26113 0 02 0225+00  
015 "DIA CIRC CONCR  
LEN=0031 INSTALLED 2004

5 0090/0000 LENGTH(AH 2941 BK 2973)

EXTRACT DATE: 12/28/2024 ROADWAY MANAGEMENT SYSTEM PAGE NUMBER: 455  
PRINT DATE: 12/30/2024 SLD COUNTY/SR - ANNUAL PRINT COUNTY: FAYETTE

DIR: B TOTAL LEN: 11.641 MI. DIST: 12-1 SR: 2011  
LEFT MUN: WHARTON T RIGHT MUN: WHARTON T

019001 FT

016477 FT

HERITAGE RD  
(PRDR)

0060/0105

0080/2604	015 "DIA CIRC CONCR LEN=0031 INSTALLED 2004
0080/2259	015 "DIA CIRC CONCR LEN=0037 INSTALLED 2004
0080/2235	PENN DOT STOCKPILE 21 D (GOVT)
0080/1536	015 "DIA CIRC CONCR LEN=0031 INSTALLED 2004
0080/1244	015 "DIA CIRC CONCR LEN=0038 INSTALLED 2004
0080/1056	015 "DIA CIRC CONCR LEN=0032 INSTALLED 2004
0080/0771	015 "DIA CIRC CONCR LEN=0031 INSTALLED 2004
0080/0206	015 "DIA CIRC CONCR LEN=0033 INSTALLED 2004
0080/0108	015 "DIA CIRC CONCR LEN=0030 INSTALLED 2004
019001 FT	2 0 26113 0 02 0195+27
0080/0000	015 "DIA CIRC CONCR LEN=0030 INSTALLED 2004 LENGTH(AH 2973 BK 2524)
0070/1746	015 "DIA CIR PLASTIC LEN=0035 INSTALLED 2004
0070/1436	015 "DIA CIRC CONCR LEN=0028 INSTALLED 2004
0070/0029	BMSBN 26/2011/0070/0000 BRIDGE POSTED (TONS)
016477 FT	2 0 26113 0 01 0170+05 SGL 28 COMB 40 L SANDY CK.
0070/0000	BMSBG 26/2011/0070/0000 LENGTH(AH 2524 BK 2273)
0060/1574	015 "DIA CIRC CONCR LEN=0033 INSTALLED 2004
0060/1377	018 "DIA CIR PLASTIC LEN=0035 INSTALLED 2004
0060/1026	015 "DIA CIRC CONCR LEN=0030 INSTALLED 2004
0060/0302	015 "DIA CIRC CONCR LEN=0031 INSTALLED 2004



EXTRACT DATE: 12/28/2024 ROADWAY MANAGEMENT SYSTEM PAGE NUMBER: 454  
PRINT DATE: 12/30/2024 SLD COUNTY/SR - ANNUAL PRINT COUNTY: FAYETTE

DIR: B TOTAL LEN: 11.641 MI. DIST: 12-1 SR: 2011  
LEFT MUN: WHARTON T RIGHT MUN: WHARTON T

2 0 26113 0 00 0141+69 014204 FT  
LC FOR HERITAGE RD  
(CONN) 0060/0000

014204 FT

5 0060/0000 LENGTH(AH 2273 BK 2772)

011432 FT

0050/1265 018 "DIA CIR PLASTIC  
LEN=0035 INSTALLED 2004  
0050/0875 015 "DIA CIR PLASTIC  
LEN=0023 INSTALLED 2004  
0050/0740 015 "DIA CIRC CONCR  
LEN=0030 INSTALLED 2004  
0050/0590 015 "DIA CIRC CONCR  
LEN=0030 INSTALLED 2004  
0050/0363 015 "DIA CIR PLASTIC  
LEN=0030 INSTALLED 2004  
011432 FT 2 0 26113 0 00 0113+97  
015 "DIA CIRC CONCR  
LEN=0025 INSTALLED 2005  
5 0050/0000 LENGTH(AH 2772 BK 3224)  
018 "DIA CIR PLASTIC  
LEN=0030 INSTALLED 2004  
0040/3133 018 "DIA CIRC CONCR  
LEN=0040 INSTALLED 2004  
0040/2800 018 "DIA CIR PLASTIC  
LEN=0032 INSTALLED 2004  
0040/2430 018 "DIA CIR PLASTIC  
LEN=0032 INSTALLED 2004  
0040/1963 018 "DIA CIRC CONCR  
LEN=0035 INSTALLED 2004  
0040/1597 GLADES RD  
LEN=0035 INSTALLED 2004  
0040/1595 (T313)

008208 FT

008208 FT 2 0 26113 0 00 0081+73  
018 "DIA CIRC CONCR  
LEN=0030 INSTALLED 2004  
5 0040/0000 LENGTH(AH 3224 BK 2178)  
015 "DIA CIRC CONCR  
LEN=0043 INSTALLED 2004  
0030/1704 015 "DIA CIRC CONCR  
LEN=0033 INSTALLED 2004  
0030/1270 018 "DIA CIRC CONCR  
LEN=0039 INSTALLED 2004  
0030/1082 018 "DIA CIRC CONCR  
LEN=0030 INSTALLED 2004  
0030/0610

EXTRACT DATE: 12/28/2024 ROADWAY MANAGEMENT SYSTEM PAGE NUMBER: 453  
PRINT DATE: 12/30/2024 SLD COUNTY/SR - ANNUAL PRINT COUNTY: FAYETTE

DIR: B TOTAL LEN: 11.641 MI. DIST: 12-1 SR: 2011  
LEFT MUN: WHARTON T RIGHT MUN: WHARTON T

006030 FT

006030 FT 2 0 26113 0 00 0059+95  
018 "DIA CIR PLASTIC  
LEN=0029 INSTALLED 2004  
LENGTH(AH 2178 BK 2959)

0030/0000

0020/1918 018 "DIA CIRC CONCR  
LEN=0031 INSTALLED 2004

0020/1290 018 "DIA CIRC CONCR  
LEN=0031 INSTALLED 2004

0020/0943 018 "DIA CIRC CONCR  
LEN=0042 INSTALLED 2004

MCCRACKEN SCHOOL RD  
(T800)

0020/0920 018 "DIA CIRC CONCR  
LEN=0040 INSTALLED 2004

BMSSEN 26/2011/0020/0000  
BRIDGE POSTED (TONS)

003071 FT

0020/0053 2 0 26113 0 00 0030+34  
003071 FT SGL 28 COMB 33

0020/0000

FEIK RUN  
BMSBG 26/2011/0020/0000  
LENGTH(AH 2959 BK 3071)

0010/2530 036 "DIA CIRC METAL  
LEN=0048 INSTALLED 2004

0010/2290 015 "DIA CIRC CONCR  
LEN=0029 INSTALLED 2004

0010/1596 015 "DIA CIRC CONCR  
LEN=0036 INSTALLED 2004

0010/1182 015 "DIA CIRC METAL  
LEN=0037 INSTALLED 2004

0010/0789 015 "DIA CIRC METAL  
LEN=0035 INSTALLED 2004

0010/0300 018 "DIA CIRC METAL  
LEN=0033 INSTALLED 2004

000000 FT

000000 FT 2 0 26113 0 00 0000+00  
VILLAGE: FIVE FORKS  
MASON DIXON RD

NC DI NNER BELL FIVE FORKS RD  
SALEM RD

(STBD)  
DINNER BELL FIVE FORKS  
(STBD)

INTER-BK FIVE FORKS RD  
(SR2006 SEG 0060/2863)

0010/0000

MFC BEGIN = D  
LENGTH(AH 3071 BK 0000)

EXTRACT DATE: 12/28/2024 ROADWAY MANAGEMENT SYSTEM PAGE NUMBER: 452  
PRINT DATE: 12/30/2024 SLD COUNTY/SR - ANNUAL PRINT COUNTY: FAYETTE  
DIR: B TOTAL LEN: 6.772 MI. DIST: 12-1 SR: 2010  
LEFT MUN: STEWART T RIGHT MUN: STEWART T

HOLLAND HILL RD

035754 FT



035754 FT  
INTER-AHD KENTUCK RD  
(T796)  
SUGAR RUN RD

DIR: B		TOTAL LEN: 6.772 MI.		DIST: 12-1		SR: 2010	
LEFT MUN: STEWART T				RIGHT MUN: STEWART T			
(TWP )	0130/3104	==	==	0130/3104	(SR2019	SEG 0030/2843)	
		---	---	0130/1401	015 "DIA	CIRC METAL	
		---	---		LEN=0030	INSTALLED UNKN	
				0130/1230	018 "DIA	CIRC CONCR	
					LEN=0040	INSTALLED UNKN	
	032650 FT	---	---	0130/0180	018 "DIA	CIRC CONCR	
				032650 FT	LEN=0030	INSTALLED UNKN	
		---	---		2 0 26040	0 00 0220+92	
					018 "DIA	CIRC CONCR	
		---	---		LEN=0030	INSTALLED UNKN	
				5 0130/0000	LENGTH(AH	3104 BK 3135)	
2 0 26040 0 00 0189+81	029515 FT			029515 FT			
MUNBAR RD		==	==	5 0120/0000	LENGTH(AH	3135 BK 1828)	
(SR1055 SEG 0010/0000)	0120/0000	---	---		015 "DIA	CIRC METAL	
		---	---	0110/1213	LEN=0040	INSTALLED UNKN	
		---	---		015 "DIA	CIRC METAL	
	027687 FT			0110/0662	LEN=0050	INSTALLED UNKN	
				027687 FT	2 0 26040	0 00 0170+29	
		---	---	5 0110/0000	LENGTH(AH	1828 BK 2472)	
					015 "DIA	CIRC METAL	
		---	---	0100/2081	LEN=0050	INSTALLED UNKN	
		---	---		015 "DIA	CIRC METAL	
		---	---	0100/1261	LEN=0035	INSTALLED UNKN	
		---	---		018 "DIA	CIRC METAL	
	025215 FT			0100/0678	LEN=0035	INSTALLED UNKN	
				025215 FT	2 0 26040	0 00 0145+57	
		---	---	5 0100/0000	LENGTH(AH	2472 BK 2223)	
					018 "DIA	CIRC METAL	
				0090/1928	LEN=0025	INSTALLED UNKN	
		---	---		018 "DIA	CIRC OTHER	

EXTRACT DATE: 12/28/2024 ROADWAY MANAGEMENT SYSTEM PAGE NUMBER: 450  
PRINT DATE: 12/30/2024 SLD COUNTY/SR - ANNUAL PRINT COUNTY: FAYETTE

DIR: B TOTAL LEN: 6.772 MI. DIST: 12-1 SR: 2010  
LEFT MUN: STEWART T RIGHT MUN: STEWART T

BRYNER RD  
(T788)

0090/0835

022992 FT

019734 FT

016910 FT

--+--	0090/1348	LEN=0030	INSTALLED UNKN
--+--		018 "DIA	CIRC METAL
--+--	0090/0874	LEN=0030	INSTALLED UNKN
==			
--+--	0090/0298	018 "DIA	CIRC METAL
	022992 FT	LEN=0030	INSTALLED UNKN
		2 0 26040	0 00 0123+55
		018 "DIA	CIRC METAL
		LEN=0030	INSTALLED UNKN
--+--	5 0090/0000	LENGTH(AH	2223 BK 3258)
--+--		018 "DIA	CIRC METAL
--+--	0080/2742	LEN=0030	INSTALLED UNKN
--+--	0080/1882	018 "DIA	CIRC METAL
--+--		LEN=0030	INSTALLED UNKN
--+--	0080/1760	018 "DIA	CIRC METAL
--+--		LEN=0030	INSTALLED UNKN
--+--	0080/0990	018 "DIA	CIRC METAL
--+--		LEN=0030	INSTALLED UNKN
--+--	0080/0506	015 "DIA	CIRC METAL
--+--		LEN=0030	INSTALLED UNKN
--+--	0080/0050	018 "DIA	CIRC METAL
	019734 FT	LEN=0030	INSTALLED 2006
		2 0 26040	0 00 0091+19
		MIDDLE RIDGE RD	
		(T463)	
==			
--+--	5 0080/0000	LENGTH(AH	3258 BK 2824)
		018 "DIA	CIRC CONCR
--+--	0070/2714	LEN=0030	INSTALLED UNKN
--+--	0070/2060	018 "DIA	CIRC METAL
--+--		LEN=0030	INSTALLED UNKN
--+--	0070/0896	018 "DIA	CIRC METAL
--+--		LEN=0030	INSTALLED UNKN
--+--	0070/0555	018 "DIA	CIRC CONCR
	016910 FT	LEN=0030	INSTALLED UNKN
		2 0 26040	0 00 0062+89
		018 "DIA	CIRC CONCR
		LEN=0030	INSTALLED UNKN
--+--	5 0070/0000	LENGTH(AH	2824 BK 3881)
--+--		STEWART	
--+--	0060/3806	WHARTON T	
--+--		018 "DIA	CIRC CONCR
--+--	0060/3572	LEN=0030	INSTALLED UNKN
--+--		018 "DIA	CIR PLASTIC
--+--	0060/3193	LEN=0035	INSTALLED UNKN

EXTRACT DATE: 12/28/2024 ROADWAY MANAGEMENT SYSTEM PAGE NUMBER: 449  
PRINT DATE: 12/30/2024 SLD COUNTY/SR - ANNUAL PRINT COUNTY: FAYETTE

DIR: B TOTAL LEN: 6.772 MI. DIST: 12-1 SR: 2010  
LEFT MUN: WHARTON T RIGHT MUN: WHARTON T

2 0 26040 0 00 0024+08 013029 FT  
SHAFFER SCHOOL RD  
(T461) 0060/0000

1 1 02410 0 00 0000+00 008203 FT  
GREENBRIER RD  
(T722) 0040/0000

0060/2470	018 "DIA CIRC CONCR LEN=0035 INSTALLED UNKN
0060/2120	018 "DIA CIRC CONCR LEN=0035 INSTALLED UNKN
0060/1675	018 "DIA CIRC METAL LEN=0035 INSTALLED UNKN
0060/1306	018 "DIA CIRC CONCR LEN=0030 INSTALLED UNKN
0060/0951	018 "DIA CIRC METAL LEN=0030 INSTALLED UNKN
0060/0526	036 "DIA CIRC METAL LEN=0040 INSTALLED 2002
013029 FT	NELSON RD (SR2015 SEG 0080/1856)
0060/0000	LENGTH(AH 3881 BK 2358) 018 "DIA CIRC CONCR
0050/2159	LEN=0030 INSTALLED 2002
0050/0950	018 "DIA CIRC METAL LEN=0030 INSTALLED 2002
0050/0257	018 "DIA CIRC METAL LEN=0030 INSTALLED 2002
010671 FT	2 0 26040 0 00 0000+00 LENGTH(AH 2358 BK 2468)
0050/0000	018 "DIA CIRC OTHER LEN=0030 INSTALLED UNKN
0040/2075	018 "DIA CIR PLASTIC LEN=0050 INSTALLED 2006
0040/1774	018 "DIA CIRC METAL LEN=0040 INSTALLED UNKN
0040/1432	018 "DIA CIRC METAL LEN=0040 INSTALLED UNKN
0040/1041	018 "DIA CIRC METAL LEN=0040 INSTALLED UNKN
0040/0683	018 "DIA CIRC METAL LEN=0040 INSTALLED UNKN
0040/0585	MEADOW RUN TRAIL RD (PRDR)
008203 FT	
0040/0000	LENGTH(AH 2468 BK 2985) BMSBN 26/2010/0030/2600 0 0 00000 0 00 0000+00
0030/2643	DEER LAKE BMSBG 26/2010/0030/2600 LAFAYETTE TRAIL RD (PRDR)
0030/2600	
0030/2095	

EXTRACT DATE: 12/28/2024 ROADWAY MANAGEMENT SYSTEM PAGE NUMBER: 448  
PRINT DATE: 12/30/2024 SLD COUNTY/SR - ANNUAL PRINT COUNTY: FAYETTE

DIR: B TOTAL LEN: 6.772 MI. DIST: 12-1 SR: 2010  
LEFT MUN: WHARTON T RIGHT MUN: WHARTON T

005218 FT

002860 FT

000000 FT

0030/1383	018 "DIA CIRC METAL LEN=0030 INSTALLED UNKN
0030/1288	024 "DIA CIRC CONCR LEN=0030 INSTALLED UNKN
0030/0607	018 "DIA CIRC METAL LEN=0030 INSTALLED UNKN
005218 FT	1 1 02406 0 00 0039+23 018 "DIA CIRC METAL LEN=0030 INSTALLED UNKN
0030/0000	LENGTH(AH 2985 BK 2358) 018 "DIA CAST IRON LEN=0030 INSTALLED UNKN
0020/1680	018 "DIA CAST IRON LEN=0030 INSTALLED UNKN
0020/0385	FOR SR 2008 AND 2010 (CONN) 018 "DIA CAST IRON LEN=0030 INSTALLED UNKN
0020/0380	1 1 02406 0 00 0015+65 OLD MILL RD (SR2008 SEG 0010/0000)
0020/0000	LENGTH(AH 2358 BK 2860) 015 "DIA CIRC CONCR LEN=0030 INSTALLED UNKN
0014/2400	015 "DIA CIRC CONCR LEN=0025 INSTALLED UNKN
0014/2100	015 "DIA CIRC CONCR LEN=0025 INSTALLED UNKN
0014/1880	015 "DIA CIRC CONCR LEN=0025 INSTALLED UNKN
0014/1800	015 "DIA CIRC CONCR LEN=0025 INSTALLED UNKN
0014/1180	015 "DIA CIRC CONCR LEN=0025 INSTALLED UNKN
0014/1040	GUERRIERE DR (TWP) 015 "DIA CIRC CONCR LEN=0030 INSTALLED UNKN
0014/0730	000000 FT 0 0 00000 0 00 0000+00 NC CHALK HILL OHIO PK NATIONAL PK (SR0040 SEG 0450/1975)
0014/0000	LENGTH(AH 2860 BK 0000)

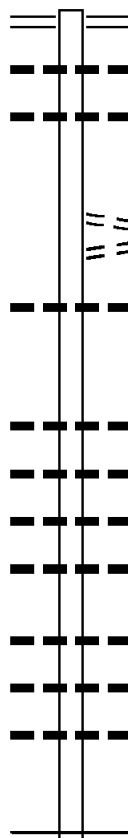
EXTRACT DATE: 12/28/2024 ROADWAY MANAGEMENT SYSTEM PAGE NUMBER: 447  
PRINT DATE: 12/30/2024 SLD COUNTY/SR - ANNUAL PRINT COUNTY: FAYETTE

DIR: B TOTAL LEN: .759 MI. DIST: 12-1 SR: 2009  
LEFT MUN: WHARTON T RIGHT MUN: WHARTON T

004006 FT

003198 FT

000000 FT



004006 FT CANAAN CHURCH RD  
0020/0808 (SR2005 SEG 0030/0000)  
018 "DIA CIR PLASTIC  
0020/0727 LEN=0036 INSTALLED 2004  
015 "DIA CIRC METAL  
0020/0359 LEN=0026 INSTALLED 2004  
003198 FT 2 0 26073 0 00 0033+67  
DENNIS RD  
(T891)  
5 0020/0000 LENGTH(AH 0808 BK 3198)  
LC TO/FROM T891 RD  
0010/3091 (CONN)  
018 "DIA CIR PLASTIC  
0010/2998 LEN=0035 INSTALLED 2004  
  
018 "DIA CIR PLASTIC  
0010/1717 LEN=0035 INSTALLED 2004  
018 "DIA CIR PLASTIC  
0010/1600 LEN=0032 INSTALLED 2004  
018 "DIA CIR PLASTIC  
0010/1418 LEN=0030 INSTALLED 2004  
018 "DIA CIR PLASTIC  
0010/1120 LEN=0038 INSTALLED 2004  
  
024 "DIA CIR PLASTIC  
0010/0331 LEN=0041 INSTALLED 2004  
015 "DIA CIR PLASTIC  
0010/0167 LEN=0035 INSTALLED 2004  
018 "DIA CIR PLASTIC  
0010/0051 LEN=0041 INSTALLED 2004  
000000 FT 2 0 26073 0 00 0000+00  
NC FOX HOLLOW RD  
MFC BEGIN = E  
5 0010/0000 LENGTH(AH 3198 BK 0000)



EXTRACT DATE: 12/28/2024 ROADWAY MANAGEMENT SYSTEM PAGE NUMBER: 446  
PRINT DATE: 12/30/2024 SLD COUNTY/SR - ANNUAL PRINT COUNTY: FAYETTE

DIR: B TOTAL LEN: 2.399 MI. DIST: 12-1 SR: 2008  
LEFT MUN: WHARTON T RIGHT MUN: WHARTON T

NELSON RD 012667 FT  
(SR2015 SEG 0080/0000) 0040/3089

COREY DR  
(PRDR) 0040/2190

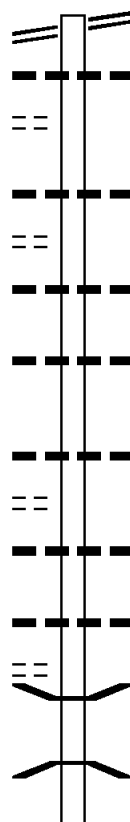
JEFFERSON TRAIL RD  
(PRDR) 0040/1040

009578 FT

LAUREL LN  
(PRDR) 0030/3100

WASHINGTON TRAIL RD  
(PRDR) 0030/1750

LAFAYETTE TRAIL RD



012667 FT NELSON RD  
0040/3089 (SR2015 SEG 0080/0000)  
0040/2616 060 "DIA CIRC METAL  
LEN=0040 INSTALLED UNKN

0040/1328 018 "DIA CIRC CONCR  
LEN=0035 INSTALLED UNKN

0040/0944 018 "DIA CIRC CONCR  
LEN=0035 INSTALLED UNKN

0040/0182 024 "DIA CIRC CONCR  
009578 FT LEN=0045 INSTALLED UNKN  
2 0 26171 0 00 0095+29

0040/0000 018 "DIA CIRC CONCR  
LEN=0035 INSTALLED UNKN  
LENGTH(AH 3089 BK 3650)

0030/2645 024 "DIA CIRC CONCR  
LEN=0035 INSTALLED UNKN

0030/1992 018 "DIA CIRC CONCR  
LEN=0035 INSTALLED UNKN

0030/1240 BMS EN 26/2008/0030/1205  
0 0 00000 0 00 0000+00

0030/1205 MEADOW RUN  
BMS BG 26/2008/0030/1205

```

      NC OLD MILL RD
      CHALK HILL OHIO PYLE RD
000000 FT (SR2010 SEG 0020/0000)
      MFC BEGIN = E
0010/0000 LENGTH(AH 3130 BK 0000)

```

EXTRACT DATE: 12/28/2024 ROADWAY MANAGEMENT SYSTEM PAGE NUMBER: 444  
PRINT DATE: 12/30/2024 SLD COUNTY/SR - ANNUAL PRINT COUNTY: FAYETTE

DIR: B TOTAL LEN: 3.879 MI. DIST: 12-1 SR: 2007  
LEFT MUN: WHARTON T RIGHT MUN: WHARTON T

ELLIOTSVILLE RD 020483 FT  
(SR0381 SEG 0140/0000) 0080/1921

018562 FT

016498 FT

013406 FT

2 0 26073 0 01 0214+18 011418 FT  
POTTER SCHOOL RD 0050/0000  
(T351)  
STUCKSLAGER RD 0040/2955  
(T714)



020483 FT ELLIOTSVILLE RD  
0080/1921 (SR0381 SEG 0140/0000)  
0080/1380 018 "DIA CIRC CONCR  
LEN=0028 INSTALLED UNKN  
0080/0975 015 "DIA CIR PLASTIC  
LEN=0023 INSTALLED UNKN

0080/0021 BMS EN 26/2007/0080/0000  
018562 FT 2 0 26073 0 01 0266+14  
STONY RUN  
BMSBG 26/2007/0080/0000  
5 0080/0000 LENGTH(AH 1921 BK 2064)  
0070/1550 018 "DIA CIR PLASTIC  
LEN=0030 INSTALLED UNKN  
0070/0795 018 "DIA CIR PLASTIC  
LEN=0030 INSTALLED UNKN  
5 016498 FT 2 0 26073 0 01 0266+15  
5 0070/0000 LENGTH(AH 2064 BK 3092)

0060/1914 018 "DIA CIRC CONCR  
LEN=0033 INSTALLED UNKN  
0060/1182 015 "DIA CIRC CONCR  
LEN=0032 INSTALLED UNKN

013406 FT 2 0 26073 0 01 0245+10  
015 "DIA CIRC METAL  
LEN=0035 INSTALLED UNKN  
5 0060/0000 LENGTH(AH 3092 BK 1988)  
0050/1480 024 "DIA CIRC METAL  
LEN=0032 INSTALLED UNKN  
0050/0895 015 "DIA CIRC METAL  
LEN=0029 INSTALLED UNKN

0050/0220 015 "DIA CIRC METAL  
011418 FT LEN=0043 INSTALLED UNKN  
5 0050/0000 LENGTH(AH 1988 BK 3172)

EXTRACT DATE: 12/28/2024 ROADWAY MANAGEMENT SYSTEM PAGE NUMBER: 443  
PRINT DATE: 12/30/2024 SLD COUNTY/SR - ANNUAL PRINT COUNTY: FAYETTE

DIR: B TOTAL LEN: 3.879 MI. DIST: 12-1 SR: 2007  
LEFT MUN: WHARTON T RIGHT MUN: WHARTON T

008246 FT

005661 FT

0040/2895	015 "DIA	CIRC METAL	
	LEN=0035	INSTALLED	UNKN
0040/2792	018 "DIA	CIR PLASTIC	
	LEN=0025	INSTALLED	1999
0040/1790	HOWARD RD		
	(T351)		
0040/1305	024 "DIA	CIR PLASTIC	
	LEN=0040	INSTALLED	1999
0040/0500	018 "DIA	CIRC METAL	
	LEN=0030	INSTALLED	UNKN
008246 FT	2 0 26073	0 01 0160+29	
	024 "DIA	CIRC METAL	
	LEN=0024	INSTALLED	UNKN
0040/0000	LENGTH(AH	3172 BK 2585)	
	018 "DIA	CIRC METAL	
0030/2366	LEN=0030	INSTALLED	2001
	018 "DIA	CIR PLASTIC	
0030/2218	LEN=0030	INSTALLED	2001
	018 "DIA	CIR PLASTIC	
0030/2120	LEN=0016	INSTALLED	2001
	018 "DIA	CIR PLASTIC	
0030/1920	LEN=0035	INSTALLED	2001
	018 "DIA	CIR PLASTIC	
0030/1740	LEN=0025	INSTALLED	2001
	015 "DIA	CIR PLASTIC	
0030/1641	LEN=0040	INSTALLED	1999
	018 "DIA	CIR PLASTIC	
0030/1205	LEN=0080	INSTALLED	1999
	018 "DIA	CIR PLASTIC	
0030/0992	LEN=0010	INSTALLED	2001
	018 "DIA	CIR PLASTIC	
0030/0801	LEN=0032	INSTALLED	2001
	018 "DIA	CIR PLASTIC	
0030/0615	LEN=0015	INSTALLED	2001
	018 "DIA	CIR PLASTIC	
0030/0485	LEN=0015	INSTALLED	2001
	018 "DIA	CIR PLASTIC	
0030/0348	LEN=0020	INSTALLED	2001
005661 FT	2 0 26073	0 01 0134+44	
0030/0000	LENGTH(AH	2585 BK 3285)	
	015 "DIA	CIRC CONCR	
0020/2640	LEN=0039	INSTALLED	UNKN
	018 "DIA	CIR PLASTIC	
0020/2241	LEN=0037	INSTALLED	UNKN

EXTRACT DATE: 12/28/2024 ROADWAY MANAGEMENT SYSTEM PAGE NUMBER: 442  
PRINT DATE: 12/30/2024 SLD COUNTY/SR - ANNUAL PRINT COUNTY: FAYETTE

DIR: B TOTAL LEN: 3.879 MI. DIST: 12-1 SR: 2007  
LEFT MUN: WHARTON T RIGHT MUN: WHARTON T

002376 FT

FOR SR 2005 AND 2007  
(CONN)

0010/0120

000000 FT

CANAAN CHURCH RD  
(SR2005 SEG 0050/0000) 0010/0000

0020/1215	018 "DIA	CIR PLASTIC
	LEN=0014	INSTALLED 2001
0020/1025	018 "DIA	CIR PLASTIC
	LEN=0015	INSTALLED 2001
0020/0785	018 "DIA	CIR PLASTIC
	LEN=0030	INSTALLED 1999
0020/0330	015 "DIA	CIRC METAL
002376 FT	LEN=0029	INSTALLED UNKN
	2 0 26073	0 01 0101+59
	018 "DIA	CIR PLASTIC
	LEN=0010	INSTALLED 1999
0020/0000	LENGTH(AH	3285 BK 2376)
	024 "DIA	CIR PLASTIC
0010/1620	LEN=0005	INSTALLED 1999
	018 "DIA	CIR PLASTIC
0010/1415	LEN=0025	INSTALLED 2001
	018 "DIA	CIRC METAL
0010/1180	LEN=0050	INSTALLED UNKN
	018 "DIA	CIR PLASTIC
0010/0969	LEN=0020	INSTALLED 2001
	018 "DIA	CIR PLASTIC
0010/0864	LEN=0035	INSTALLED 1999
	018 "DIA	CIR PLASTIC
0010/0861	LEN=0251	INSTALLED 2001
	015 "DIA	CIRC METAL
0010/0610	LEN=0032	INSTALLED UNKN
	036 "DIA	CIRC METAL
0010/0450	LEN=0029	INSTALLED UNKN
	018 "DIA	CIRC METAL
0010/0315	LEN=0042	INSTALLED 2001
	MEMORIAL	DR
0010/0300	(T712)	
	018 "DIA	CIRC METAL
0010/0247	LEN=0030	INSTALLED UNKN
	018 "DIA	CIRC CONCR
0010/0115	LEN=0044	INSTALLED UNKN
	018 "DIA	CIRC CONCR
0010/0095	LEN=0095	INSTALLED 2001
	018 "DIA	CIRC CONCR
0010/0010	LEN=0150	INSTALLED UNKN
000000 FT	2 0 26073	0 01 0077+83
	VILLAGE:	GIBBIN GLADE
	NC GI	BON GLADE RD
	CANAAN CHURCH RD	
	(SR2005 SEG 0050/0000)	
	MFC BEGIN = E	
0010/0000	LENGTH(AH	2376 BK 0000)

EXTRACT DATE: 12/28/2024 ROADWAY MANAGEMENT SYSTEM PAGE NUMBER: 441  
PRINT DATE: 12/30/2024 SLD COUNTY/SR - ANNUAL PRINT COUNTY: FAYETTE

DIR: B TOTAL LEN: 2.545 MI. DIST: 12-1 SR: 2006  
LEFT MUN: WHARTON T RIGHT MUN: WHARTON T

013435 FT

013435 FT  
INTER-AHD

DINNER BELL FIVE FORKS  
(SR2011 SEG 0010/0000)  
MASON DIXON RD  
(STBD)  
DENNIS RD  
(STBD)

0060/2863

DINNER BELL FIVE FORKS  
(STBD)

0060/2755

018 "DIA CIRC CONCR  
LEN=0035 INSTALLED 2004

0060/1832

018 "DIA CIRC METAL  
LEN=0035 INSTALLED 2004

0060/1542

024 "DIA CIRC METAL  
LEN=0035 INSTALLED 2004

0060/0830

015 "DIA CIRC METAL  
LEN=0032 INSTALLED 2004

010572 FT

010572 FT

2 0 26170 0 00 0028+53  
LENGTH(AH 2863 BK 2103)

0060/0000

015 "DIA CIRC METAL

0050/2103

LEN=0040 INSTALLED 2004

0050/1574

018 "DIA CIRC METAL  
LEN=0030 INSTALLED 2004

MAUST RD  
(T885)

0050/1385

0050/1233

015 "DIA CIRC METAL  
LEN=0030 INSTALLED 2004

008469 FT

008469 FT

2 0 26170 0 00 0049+50  
VILLAGE: FIVE FORKS

0050/0000

LENGTH(AH 2103 BK 1873)

0040/1817

018 "DIA CIRC CONCR  
LEN=0040 INSTALLED 2004

0040/1698

018 "DIA CIRC CONCR  
LEN=0032 INSTALLED 2004

MAUST RD  
(T885)

0050/0000

EXTRACT DATE: 12/28/2024 ROADWAY MANAGEMENT SYSTEM PAGE NUMBER: 440  
PRINT DATE: 12/30/2024 SLD COUNTY/SR - ANNUAL PRINT COUNTY: FAYETTE

DIR: B TOTAL LEN: 2.545 MI. DIST: 12-1 SR: 2006  
LEFT MUN: WHARTON T RIGHT MUN: WHARTON T

	0040/1125	015 "DIA CIRC METAL LEN=0032 INSTALLED 2004
006596 FT	0040/0102 006596 FT	018 "DIA CIRC CONCR LEN=0034 INSTALLED 2004 2 0 26170 0 00 0068+28 072 "DIA CIRC METAL LEN=0047 INSTALLED 2004 LENGTH(AH 1873 BK 2474)
	0030/1599	018 "DIA CIRC CONCR LEN=0031 INSTALLED 2004
	0030/1338	018 "DIA CIRC CONCR LEN=0038 INSTALLED 2004
2 0 26170 0 00 0093+15 004122 FT MAUST RD (T885)	004122 FT	
	0030/0000	LENGTH(AH 2474 BK 2533)
	0020/2207	024 "DIA CIRC METAL LEN=0035 INSTALLED 2004
	0020/1211	018 "H 06 "W **UNKNOWN** LEN=0035 INSTALLED 2004
	0020/0721	018 "DIA CIRC CONCR LEN=0030 INSTALLED 2004
001589 FT	001589 FT	2 0 26170 0 00 0118+40 RISHEL RD (T918)
	0020/0000	LENGTH(AH 2533 BK 1589)
	0010/1444	015 "DIA CIRC CONCR LEN=0030 INSTALLED 2004
	0010/1173	024 "DIA CIRC METAL LEN=0042 INSTALLED 2004
	0010/0928	024 "DIA CIRC METAL LEN=0030 INSTALLED 2004
	0010/0521	015 "DIA CIRC METAL LEN=0030 INSTALLED 2004
	0010/0144	072 "DIA CIRC METAL LEN=0043 INSTALLED 2004
000000 FT	000000 FT	2 0 26170 0 00 0134+00 NC FIVE FORKS RD CANAAN CHURCH RD (SR2005 SEG 0040/0000) MFC BEGIN = D
	0010/0000	LENGTH(AH 1589 BK 0000)

EXTRACT DATE: 12/28/2024 ROADWAY MANAGEMENT SYSTEM PAGE NUMBER: 439  
PRINT DATE: 12/30/2024 SLD COUNTY/SR - ANNUAL PRINT COUNTY: FAYETTE  
DIR: B TOTAL LEN: 3.890 MI. DIST: 12-1 SR: 2005  
LEFT MUN: WHARTON T RIGHT MUN: WHARTON T

020539 FT



020539 FT  
INTER-AHD FORBES STATE PARK RD  
(PARK)



EXTRACT DATE: 12/28/2024 ROADWAY MANAGEMENT SYSTEM PAGE NUMBER: 438  
PRINT DATE: 12/30/2024 SLD COUNTY/SR - ANNUAL PRINT COUNTY: FAYETTE

DIR: B TOTAL LEN: 3.890 MI. DIST: 12-1 SR: 2005  
LEFT MUN: WHARTON T RIGHT MUN: WHARTON T

018184 FT

015436 FT

013608 FT

0080/2355	WHARTON FURNACE RD
0080/2067	(SR0381 SEG 0060/0000)
	018 "DIA CIR PLASTIC
	LEN=0035 INSTALLED UNKN
0080/1230	018 "DIA CIR CONCR
	LEN=0040 INSTALLED UNKN
0080/0850	024 "DIA CIR METAL
	LEN=0035 INSTALLED UNKN
0080/0620	018 "DIA CIR CONCR
	LEN=0035 INSTALLED UNKN
0080/0330	018 "DIA CIR CONCR
	LEN=0040 INSTALLED UNKN
0080/0195	018 "DIA CIR CONCR
	LEN=0035 INSTALLED UNKN
0080/0001	048 "DIA CIR METAL
018184 FT	LEN=0035 INSTALLED 199B
	2 0 26103 0 01 0079+36
	036 "DIA CIR METAL
	LEN=0035 INSTALLED UNKN
0080/0000	LENGTH(AH 2355 BK 2748)
	024 "DIA CIR CONCR
0070/2651	LEN=0035 INSTALLED 199B
	024 "DIA CIR CONCR
0070/2245	LEN=0035 INSTALLED UNKN
	018 "DIA CIR CONCR
0070/1887	LEN=0035 INSTALLED UNKN
	018 "DIA CIR CONCR
0070/1613	LEN=0035 INSTALLED UNKN
	018 "DIA CIR CONCR
0070/1255	LEN=0035 INSTALLED UNKN
	018 "DIA CIR CONCR
0070/0672	LEN=0045 INSTALLED UNKN
	018 "DIA CIR PLASTIC
0070/0288	LEN=0035 INSTALLED UNKN
015436 FT	2 0 26103 0 01 0051+88
	018 "DIA CIR CONCR
	LEN=0040 INSTALLED UNKN
0070/0000	LENGTH(AH 2748 BK 1828)
013608 FT	2 0 26103 0 01 0033+60
	018 "DIA CIR CONCR
	LEN=0035 INSTALLED UNKN
0060/0000	LENGTH(AH 1828 BK 3382)
	STUCKSLAGER RD
0050/3309	(T714)

EXTRACT DATE: 12/28/2024 ROADWAY MANAGEMENT SYSTEM PAGE NUMBER: 437  
PRINT DATE: 12/30/2024 SLD COUNTY/SR - ANNUAL PRINT COUNTY: FAYETTE

DIR: B TOTAL LEN: 3.890 MI. DIST: 12-1 SR: 2005  
LEFT MUN: WHARTON T RIGHT MUN: WHARTON T

CHISNELL RD  
(T712)

0050/1057

010226 FT

0050/3171	036 "DIA CIRC METAL LEN=0035 INSTALLED UNKN
0050/3169	036 "DIA CIRC METAL LEN=0035 INSTALLED 1998
0050/2999	018 "DIA CIRC CONCR LEN=0035 INSTALLED UNKN
0050/1757	BMS EN 26/2005/0050/1658 0 0 0000 0 00 0000+00 L SANDY CK.
0050/1658	BMS BG 26/2005/0050/1658
0050/1057	BMS EN 26/2005/0050/1007 2 0 26103 0 00 0010+63 L SANDY CK.
0050/1007	BMS BG 26/2005/0050/1007 024 "DIA CIRC CONCR
0050/0986	LEN=0045 INSTALLED 1998
0050/0163	036 "DIA CIRC METAL LEN=0070 INSTALLED UNKN
0050/0160	036 "DIA CIRC METAL LEN=0070 INSTALLED 1998
0050/0123	FOR SR 2005 AND 2007 (CONN)
010226 FT	2 0 26103 0 00 0000+00 GIBBONS GLADE RD (SR2007 SEG 0010/0000)
0050/0000	LENGTH(AH 3382 BK 2852) 015 "DIA CIRC CONCR
0040/2800	LEN=0075 INSTALLED 1998
0040/2295	BMS EN 26/2005/0040/2246 2 0 26073 0 00 0072+39 LT SANDY CK.
0040/2246	BMS BG 26/2005/0040/2246
0040/1776	015 "DIA CIRC CONCR LEN=0050 INSTALLED UNKN
0040/1493	018 "DIA CIRC METAL LEN=0035 INSTALLED UNKN
0040/0945	018 "DIA CIRC CONCR LEN=0045 INSTALLED UNKN
0040/0610	018 "DIA CIRC METAL LEN=0040 INSTALLED UNKN
0040/0188	018 "DIA CIRC METAL LEN=0035 INSTALLED UNKN
0040/0048	015 "DIA CIRC METAL LEN=0050 INSTALLED UNKN

EXTRACT DATE: 12/28/2024 ROADWAY MANAGEMENT SYSTEM PAGE NUMBER: 436  
PRINT DATE: 12/30/2024 SLD COUNTY/SR - ANNUAL PRINT COUNTY: FAYETTE

DIR: B TOTAL LEN: 3.890 MI. DIST: 12-1 SR: 2005  
LEFT MUN: WHARTON T RIGHT MUN: WHARTON T

007374 FT		007374 FT	2 0 26073 0 00 0049+81 FIVE FORKS RD (SR2006 SEG 0010/0000) MFC BEGIN = D
		5 0040/0000	LENGTH(AH 2852 BK 0839)
		0030/0430	024 "DIA CIRC PLASTIC LEN=0045 INSTALLED UNKN
		0030/0150	012 "H 12 "W BOX CULVRT*
006535 FT		006535 FT	LEN=0030 INSTALLED UNKN 2 0 26073 0 00 0041+99 FOX HOLLOW RD (SR2009 SEG 0020/0808)
		5 0030/0000	LENGTH(AH 0839 BK 3800)
CHISNELL RD (T712)		0020/2895	
		0020/2158	018 "DIA CIRC CONCR LEN=0055 INSTALLED 2002
CHISNELL RD (T712)		0020/1855	
		0020/1810	018 "DIA CIRC METAL LEN=0030 INSTALLED UNKN
		0020/0685	018 "DIA CIRC CONCR LEN=0045 INSTALLED UNKN
002735 FT		002735 FT	2 0 26112 0 00 0027+35 018 "DIA CIRC CONCR LEN=0045 INSTALLED UNKN
		5 0020/0000	LENGTH(AH 3800 BK 2735)
		0010/2204	018 "DIA CIRC CONCR LEN=0030 INSTALLED UNKN
		0010/1735	018 "DIA CIRC CONCR LEN=0030 INSTALLED UNKN
		0010/1352	018 "DIA CIRC CONCR LEN=0050 INSTALLED UNKN
		0010/1350	018 "DIA CIRC CONCR LEN=0050 INSTALLED 1998
		0010/0764	018 "DIA CIRC CONCR LEN=0035 INSTALLED UNKN
000000 FT		000000 FT	2 0 26112 0 00 0000+00 NC CA NAAN CHURCH RD INTER-BK WEST VIRGINIA STATE LIN (STBD) MFC BEGIN = E
		5 0010/0000	LENGTH(AH 2735 BK 0000)

EXTRACT DATE: 12/28/2024 ROADWAY MANAGEMENT SYSTEM PAGE NUMBER: 435  
PRINT DATE: 12/30/2024 SLD COUNTY/SR - ANNUAL PRINT COUNTY: FAYETTE

DIR: B TOTAL LEN: 1.042 MI. DIST: 12-1 SR: 2004  
LEFT MUN: WHARTON T RIGHT MUN: WHARTON T

	005502 FT		005502 FT	WHARTON FURNACE RD
			0030/1165	(SR2003 SEG 0020/0000)
				BIG SANDY CK
			0030/0944	STRUCTURE LENGTH 47 FT
			0030/0374	BMSID 26/2004/0030/0944
			004337 FT	018 "DIA CIRC CONCR
				LEN=0049 INSTALLED 2004
				2 0 26042 0 00 0043+22
				VILLAGE: ELLIOTTSVILLE
			5 0030/0000	LENGTH(AH 1165 BK 1968)
			0020/1811	MFC BEGIN = D
				048 "DIA CIRC CONCR
			0020/1472	LEN=0041 INSTALLED 2004
				018 "DIA CIRC CONCR
			0020/1129	LEN=0023 INSTALLED 2004
			002369 FT	2 0 26042 0 00 0034+94
			5 0020/0000	LENGTH(AH 1968 BK 2369)
				048 "DIA CIRC CONCR
			0010/2369	LEN=0041 INSTALLED 2004
			0010/1482	018 "DIA CIRC CONCR
				LEN=0030 INSTALLED 2004
			0010/0582	BMS EN 26/2004/0010/0570
				0 0 00000 0 00 0000+00
				B BIG SANDY
			0010/0570	BMSBG 26/2004/0010/0570
				NC QUEBEC RD
			000000 FT	2 0 26042 0 00 0000+00
				NC SUMEY RD
			INTER-BK	SUMEY RD
				(T700)
				MFC BEGIN = E
			5 0010/0000	LENGTH(AH 2369 BK 0000)

KIRBY RD  
(SR2002 SEG 0100/2052)

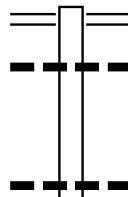
004337 FT  
0030/0000

QUEBEC RD  
(T345)

0010/0150  
000000 FT

EXTRACT DATE: 12/28/2024 ROADWAY MANAGEMENT SYSTEM PAGE NUMBER: 434  
PRINT DATE: 12/30/2024 SLD COUNTY/SR - ANNUAL PRINT COUNTY: FAYETTE  
DIR: B TOTAL LEN: 6.396 MI. DIST: 12-1 SR: 2003  
LEFT MUN: WHARTON T RIGHT MUN: WHARTON T

033770 FT



033770 FT NATIONAL PK  
0140/2460 (SR0040 SEG 0430/0290)  
018 " DIA CIRC CONCR  
0140/2385 LEN=0080 INSTALLED 2003

024 " DIA CIRC CONCR  
0140/1096 LEN=0040 INSTALLED 2003

EXTRACT DATE: 12/28/2024 ROADWAY MANAGEMENT SYSTEM PAGE NUMBER: 433  
PRINT DATE: 12/30/2024 SLD COUNTY/SR - ANNUAL PRINT COUNTY: FAYETTE

DIR: B TOTAL LEN: 6.396 MI. DIST: 12-1 SR: 2003  
LEFT MUN: WHARTON T RIGHT MUN: WHARTON T

031310 FT

028982 FT

026994 FT

==	0140/0940	JACKSON DR
==	0140/0840	(T423)
		LC TO/FROM T423 DR
		(CONN)
	0140/0483	015 "DIA CIRC METAL
	031310 FT	LEN=0043 INSTALLED 2003
		2 0 26049 0 02 0510+45
		015 "DIA CIRC METAL
		LEN=0033 INSTALLED 2003
	0140/0000	LENGTH(AH 2460 BK 2328)
	0130/1980	015 "DIA CIRC METAL
		LEN=0037 INSTALLED 2003
	0130/1630	015 "DIA CIRC METAL
		LEN=0070 INSTALLED 2003
		TOWNSHIP T423 RD
	0130/1250	(T423)
		BMS EN 26/2003/0130/0000
	0130/0014	2 0 26049 0 02 0487+81
	028982 FT	BRIDGE CLOSED
		CHANEY RUN
		BMSBG 26/2003/0130/0000
	0130/0000	LENGTH(AH 2328 BK 1988)
		015 "DIA CIR PLASTIC
	0120/1519	LEN=0050 INSTALLED 2004
		018 "DIA CIRC METAL
	0120/0730	LEN=0040 INSTALLED 2003
		018 "DIA CIRC METAL
	0120/0435	LEN=0030 INSTALLED 2003
	026994 FT	2 0 26049 0 02 0467+93
		TRIBUTARY TO CHANEY RUN
		STRUCTURE LENGTH 10 FT
		BMSID 26/2003/0120/0000
	0120/0000	LENGTH(AH 1988 BK 3571)
		015 "DIA CIRC CONCR
	0110/3458	LEN=0001 INSTALLED 2003
		015 "DIA CIRC METAL
	0110/3171	LEN=0033 INSTALLED 2003
		015 "DIA CIRC METAL
	0110/3067	LEN=0033 INSTALLED 2003
		015 "DIA CIRC METAL
	0110/2651	LEN=0042 INSTALLED 2003
		018 "DIA CIRC CONCR
	0110/2155	LEN=0034 INSTALLED 2003
		015 "DIA CIRC METAL
	0110/1825	LEN=0030 INSTALLED 2003

EXTRACT DATE: 12/28/2024 ROADWAY MANAGEMENT SYSTEM PAGE NUMBER: 432  
PRINT DATE: 12/30/2024 SLD COUNTY/SR - ANNUAL PRINT COUNTY: FAYETTE

DIR: B TOTAL LEN: 6.396 MI. DIST: 12-1 SR: 2003  
LEFT MUN: WHARTON T RIGHT MUN: WHARTON T

SHEPHARD RD  
(T706)

0110/0275  
023423 FT

020493 FT

--	0110/1503	018 "DIA	CIRC METAL
--		LEN=0033	INSTALLED 2003
--	0110/1310	015 "DIA	CIRC CONCR
--		LEN=0035	INSTALLED 2003
--	0110/1060	018 "DIA	CIRC CONCR
--		LEN=0038	INSTALLED 2003
--	0110/0870	015 "DIA	CIRC METAL
--		LEN=0032	INSTALLED 2003
--	0110/0358	018 "DIA	CIR PLASTIC
--		LEN=0042	INSTALLED 2003
"			
--	0110/0042	015 "DIA	CIRC METAL
--	023423 FT	LEN=0041	INSTALLED 2003
		2 0 26049	0 02 0432+17
		FAYETTE	SPRINGS RD
		(T706)	
==	5 0110/0000	LENGTH(AH	3571 BK 2930)
--		024 "DIA	CIRC METAL
--	0100/2653	LEN=0030	INSTALLED 2003
--	0100/2629	030 "DIA	CIR PLASTIC
--		LEN=0070	INSTALLED 2004
--	0100/2350	018 "DIA	CIRC METAL
--		LEN=0026	INSTALLED 2003
--	0100/1986	018 "DIA	CIRC METAL
--		LEN=0044	INSTALLED 2003
--	0100/1622	018 "DIA	CIRC METAL
--		LEN=0033	INSTALLED 2003
--	0100/1448	018 "DIA	CIRC METAL
--		LEN=0038	INSTALLED 2003
--	0100/1313	015 "DIA	CIRC METAL
--		LEN=0041	INSTALLED 2003
--	0100/1067	018 "DIA	CIRC CONCR
--		LEN=0037	INSTALLED 2003
--	0100/0728	018 "DIA	CIRC CONCR
--		LEN=0039	INSTALLED 2003
--	0100/0506	015 "DIA	CIRC METAL
--		LEN=0120	INSTALLED 2003
--	0100/0379	024 "DIA	CIR PLASTIC
--	020493 FT	LEN=0010	INSTALLED 2006
		2 0 26049	0 02 0402+78
		018 "DIA	CIR PLASTIC
		LEN=0036	INSTALLED 2003
--	5 0100/0000	LENGTH(AH	2930 BK 2224)
	0090/1032	BMS EN 26/2003/0090/1018	
		2 0 26049	0 02 0390+76
		CHANEY RUN	
	0090/1018	BMS BG 26/2003/0090/1018	

EXTRACT DATE: 12/28/2024 ROADWAY MANAGEMENT SYSTEM PAGE NUMBER: 431  
PRINT DATE: 12/30/2024 SLD COUNTY/SR - ANNUAL PRINT COUNTY: FAYETTE

DIR: B TOTAL LEN: 6.396 MI. DIST: 12-1 SR: 2003  
LEFT MUN: WHARTON T RIGHT MUN: WHARTON T

018269 FT

0090/0015 BMS EN 26/2003/0090/0000  
018269 FT 2 0 26049 0 02 0380+53  
CHANEY RUN  
BMSBG 26/2003/0090/0000  
5 0090/0000 LENGTH(AH 2224 BK 2406)  
024 "DIA CIR PLASTIC  
0080/2338 LEN=0030 INSTALLED UNKN  
0080/2123 BMS EN 26/2003/0080/2104  
2 0 26049 0 02 0377+65  
CHANEY RUN  
0080/2104 BMSBG 26/2003/0080/2104  
0080/1364 BMS EN 26/2003/0080/1338  
BRIDGE POSTED (TONS)  
2 0 26049 0 02 0369+82  
SGL 30 COMB 40  
CHANEY RUN  
0080/1337 BMSBG 26/2003/0080/1338

015863 FT

0080/0017 BMS EN 26/2003/0080/0000  
015863 FT 2 0 26049 0 02 0356+49  
CHANEY RUN  
BMSBG 26/2003/0080/0000  
5 0080/0000 LENGTH(AH 2406 BK 2648)  
018 "DIA CIR PLASTIC  
0070/2575 LEN=0060 INSTALLED 2004  
018 "DIA CIRC CONCR  
0070/2352 LEN=0012 INSTALLED 2005  
015 "DIA CIRC METAL  
0070/1892 LEN=0031 INSTALLED 2003  
015 "DIA CIRC METAL  
0070/1392 LEN=0039 INSTALLED 2003  
024 "DIA CIRC METAL  
0070/0898 LEN=0039 INSTALLED 2003  
018 "DIA CIR PLASTIC  
0070/0730 LEN=0030 INSTALLED 2003

2 0 26049 0 02 0332+10 013215 FT  
GREENHOUSE RD  
(T974) 0070/0000

0070/0070 036"H 56"W BOX CULVRT\*  
013215 FT LEN=0035 INSTALLED 2003  
5 0070/0000 LENGTH(AH 2648 BK 2776)  
048 "DIA CIRC CONCR  
0060/1978 LEN=0024 INSTALLED 2003



EXTRACT DATE: 12/28/2024 ROADWAY MANAGEMENT SYSTEM PAGE NUMBER: 430  
PRINT DATE: 12/30/2024 SLD COUNTY/SR - ANNUAL PRINT COUNTY: FAYETTE

DIR: B TOTAL LEN: 6.396 MI. DIST: 12-1 SR: 2003  
LEFT MUN: WHARTON T RIGHT MUN: WHARTON T

	0060/1273	018 "DIA CIRC METAL LEN=0035 INSTALLED 2003
	0060/0811	024 "DIA CIRC CONCR LEN=0029 INSTALLED 2003
010439 FT	0060/0084	018 "DIA CIRC CONCR LEN=0030 INSTALLED 2003
	010439 FT	2 0 26049 0 02 0302+39 SCOTT RUN RD (T379)
	0060/0000	LENGTH(AH 2776 BK 2801) 024 "DIA CIRC CONCR
	0050/2594	LEN=0028 INSTALLED 2003
	0050/1735	BMS EN 26/2003/0050/1708 2 0 26049 0 02 0291+40 MCINTIRE RUN
	0050/1708	BMSBG 26/2003/0050/1708 WORKMAN RD (T377)
	0050/1550	018 "DIA CIRC METAL LEN=0043 INSTALLED 2003
	0050/1265	018 "DIA CIRC METAL LEN=0030 INSTALLED 2003
007638 FT	0050/0779	007638 FT 2 0 26049 0 02 0274+42 018 "DIA CIRC METAL LEN=0043 INSTALLED 2003
	0050/0000	LENGTH(AH 2801 BK 2464) 018 "DIA CIRC METAL
	0040/2061	LEN=0032 INSTALLED 2003
	0040/1655	018 "DIA CIRC METAL LEN=0036 INSTALLED 2003
	0040/1475	018 "DIA CIRC CONCR LEN=0032 INSTALLED 2003
	0040/1191	018 "DIA CIRC METAL LEN=0300 INSTALLED 2003
	0040/1100	018 "DIA CIRC METAL LEN=0030 INSTALLED 2003
	0040/0980	018 "DIA CIRC METAL LEN=0035 INSTALLED 2003
	0040/0317	018 "DIA CIRC METAL LEN=0030 INSTALLED 2003
005174 FT	0040/0160	018 "DIA CIRC CONCR LEN=0030 INSTALLED 2003
	005174 FT	2 0 26049 0 02 0249+70 018 "DIA CIRC METAL LEN=0038 INSTALLED 2003
	0040/0000	LENGTH(AH 2464 BK 2040)

EXTRACT DATE: 12/28/2024 ROADWAY MANAGEMENT SYSTEM PAGE NUMBER: 429  
PRINT DATE: 12/30/2024 SLD COUNTY/SR - ANNUAL PRINT COUNTY: FAYETTE

DIR: B TOTAL LEN: 6.396 MI. DIST: 12-1 SR: 2003  
LEFT MUN: WHARTON T RIGHT MUN: WHARTON T

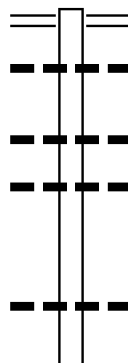
2 0 26049 0 01 0228+93 003134 FT  
BRETHREN SUMMIT RD  
(T702) 0030/0000

2 0 26049 0 01 0199+15 000142 FT  
QUEBEC RD  
(SR2004 SEG 0030/1165) 0020/0000  
000000 FT

Station	Length	Material	Notes
0030/1811	018"	DIA CIRC METAL	INSTALLED 2003
0030/0982	015"	DIA CIRC METAL	INSTALLED 2003
0030/0013	018"	DIA CIR PLASTIC	INSTALLED 2003
0030/0000	2040'	BK 2992)	LENGTH(AH 2040 BK 2992)
0020/2909	26'	BMS EN 26/2003/0020/2837	BMS EN 26/2003/0020/2837
0020/2837	26'	BMS BG 26/2003/0020/2837	BMS BG 26/2003/0020/2837
0020/2545	015"	DIA CIRC CONCR	INSTALLED 2003
0020/2244	018"	DIA CIR PLASTIC	INSTALLED 2003
0020/2142	018"	DIA CIR PLASTIC	INSTALLED 2003
0020/2051	018"	DIA CIR PLASTIC	INSTALLED 2003
0020/1878	018"	DIA CIR PLASTIC	INSTALLED 2003
0020/1627	018"	DIA CIR PLASTIC	INSTALLED 2003
0020/1325	018"	DIA CIR PLASTIC	INSTALLED 2003
0020/1055	018"	DIA CIRC METAL	INSTALLED 2003
0020/0106	018"	DIA CIRC METAL	INSTALLED 2003
0020/0000	2992'	BK 0142)	LENGTH(AH 2992 BK 0142)
0010/0065	036"	H 00"W MULT PLSTIC	INSTALLED 2003
000000 FT	0197'	76	2 0 26049 0 01 0197+76
		VILLAGE: ELLIOTTSVILLE	
		NC WHARTON FURNACE RD	
		ELLIOTTSVILLE RD	
		(SR0381 SEG 0090/0000)	
		INTER-BK ELLIOTTSVILLE RD	
		(SR0381 SEG 0090/0000)	
		MFC BEGIN = D	
0010/0000	0142'	BK 0000)	LENGTH(AH 0142 BK 0000)

EXTRACT DATE: 12/28/2024 ROADWAY MANAGEMENT SYSTEM PAGE NUMBER: 428  
 PRINT DATE: 12/30/2024 SLD COUNTY/SR - ANNUAL PRINT COUNTY: FAYETTE  
 DIR: B TOTAL LEN: 4.946 MI. DIST: 12-1 SR: 2002  
 LEFT MUN: WHARTON T RIGHT MUN: WHARTON T

026117 FT



026117 FT QUEBEC RD  
 0100/2052 (SR2004 SEG 0030/0000)  
 018 "DIA CIR PLASTIC  
 0100/1748 LEN=0035 INSTALLED 2003  
 024 "DIA CIR PLASTIC  
 0100/1107 LEN=0035 INSTALLED 2003  
 018 "DIA CIR PLASTIC  
 0100/0670 LEN=0035 INSTALLED 2003  
 024065 FT 2 0 26133 0 00 0020+47  
 018 "DIA CIR PLASTIC  
 LEN=0040 INSTALLED 2003  
 5 0100/0000 LENGTH(AH 2052 BK 2889)

024065 FT

DIR: B TOTAL LEN: 4.946 MI.  
LEFT MUN: WHARTON T

DIST: 12-1 SR: 2002  
RIGHT MUN: WHARTON T

PINOCHLE PL  
(PRDR)

021176 FT

018745 FT

0070/2520

STATION	DATE	TIME	TYPE	DESCRIPTION	REMARKS
0090/1654	018	" DIA	CIR PLASTIC	LEN=0035	INSTALLED 2003
0090/1519	018	" DIA	CIR PLASTIC	LEN=0035	INSTALLED 2003
0090/1480	017	" H 17" W	UNK PLASTIC	LEN=0070	INSTALLED 2003
0090/1100	018	" DIA	CIR PLASTIC	LEN=0035	INSTALLED 2003
0090/0838	018	" DIA	CIR PLASTIC	LEN=0035	INSTALLED 2003
0090/0677	018	" DIA	CIR PLASTIC	LEN=0030	INSTALLED 2003
0090/0066	BMS	SEN 26/2002	0090/0055	2 0 26133	0 00 0048+95
0090/0055	BMS	SBG 26/2002	0090/0055	2 0 26133	0 00 0050+18
021176 FT	(T700) THURBY RD				
0090/0000	LENGTH(AH	2889	BK 2431)		
0080/1996	018	" DIA	CIR PLASTIC	LEN=0035	INSTALLED 2003
0080/1507	018	" DIA	CIR PLASTIC	LEN=0035	INSTALLED 2003
0080/1227	018	" DIA	CIR PLASTIC	LEN=0035	INSTALLED 2003
0080/0823	018	" DIA	CIR PLASTIC	LEN=0045	INSTALLED 2003
018745 FT	2 0 26133	0 00	0072+76		
0080/0000	LENGTH(AH	2431	BK 2764)		
0070/2764	018	" DIA	CIR PLASTIC	LEN=0035	INSTALLED 2003
0070/2364	018	" DIA	CIR PLASTIC	LEN=0035	INSTALLED 2003
0070/1916	018	" DIA	CIR PLASTIC	LEN=0065	INSTALLED 2003
0070/1638	018	" DIA	CIR PLASTIC	LEN=0035	INSTALLED 2003
0070/0993	018	" DIA	CIR PLASTIC	LEN=0035	INSTALLED 2003
0070/0518	BMS	SEN 26/2002	0070/0507	2 0 26133	0 00 0097+42
0070/0507	BMS	MILL RUN	26/2002	0070/0507	

EXTRACT DATE: 12/28/2024 ROADWAY MANAGEMENT SYSTEM PAGE NUMBER: 426  
PRINT DATE: 12/30/2024 SLD COUNTY/SR - ANNUAL PRINT COUNTY: FAYETTE

DIR: B TOTAL LEN: 4.946 MI. DIST: 12-1 SR: 2002  
LEFT MUN: WHARTON T RIGHT MUN: WHARTON T

015981 FT

012893 FT

010082 FT

0070/0292	018 "DIA CIR PLASTIC
0070/0127	LEN=0035 INSTALLED 2003
	BMSSEN 26/2002/0070/0100
	BRIDGE POSTED (TONS)
	2 0 26133 0 00 0101+58
	SGL 32 COMB 40
0070/0100	MILL RUN
015981 FT	BMSBG 26/2002/0070/0100
	2 0 26133 0 00 0102+76
	MILL RUN SCHOOL RD
	(T908)
0070/0000	LENGTH(AH 2764 BK 3088)
	018 "DIA CIR PLASTIC
0060/3000	LEN=0040 INSTALLED 2003
	036 "DIA CIRC METAL
0060/2497	LEN=0040 INSTALLED 2003
	018 "DIA CIRC METAL
0060/2095	LEN=0045 INSTALLED 2003
	018 "DIA CIR PLASTIC
0060/1783	LEN=0045 INSTALLED 2003
	018 "DIA CIR PLASTIC
0060/1327	LEN=0040 INSTALLED 2003
	018 "DIA CIR PLASTIC
0060/1009	LEN=0050 INSTALLED 2003
	018 "DIA CIR PLASTIC
0060/0690	LEN=0040 INSTALLED 2003
	024 "DIA CIRC CONCR
0060/0660	LEN=0065 INSTALLED 2003
012893 FT	2 0 26133 0 00 0133+53
	048 "DIA CIRC METAL
	LEN=0070 INSTALLED 2003
0060/0000	LENGTH(AH 3088 BK 2811)
	018 "DIA CIR PLASTIC
0050/2416	LEN=0055 INSTALLED 2003
	018 "DIA CIR PLASTIC
0050/1988	LEN=0055 INSTALLED 2003
	018 "DIA CIR PLASTIC
0050/1595	LEN=0045 INSTALLED 2003
	018 "DIA CIR PLASTIC
0050/1234	LEN=0040 INSTALLED 2003
	018 "DIA CIR PLASTIC
0050/1010	LEN=0050 INSTALLED 2003
0050/0005	018 "DIA CIR PLASTIC
010082 FT	LEN=0035 INSTALLED 2003
	2 0 26133 0 00 0161+20
	018 "DIA CIRC CONCR
	LEN=0045 INSTALLED 2003

EXTRACT DATE: 12/28/2024 ROADWAY MANAGEMENT SYSTEM PAGE NUMBER: 425  
PRINT DATE: 12/30/2024 SLD COUNTY/SR - ANNUAL PRINT COUNTY: FAYETTE

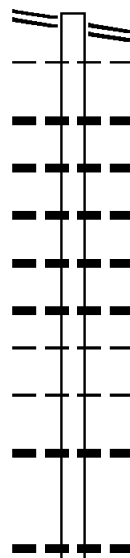
DIR: B TOTAL LEN: 4.946 MI. DIST: 12-1 SR: 2002  
LEFT MUN: WHARTON T RIGHT MUN: WHARTON T

		0050/0000	LENGTH(AH 2811 BK 1680)
		0040/1226	018 "DIA CIRC CONCR LEN=0050 INSTALLED 2003
008402 FT		0040/0452	018 "DIA CIRC CONCR LEN=0040 INSTALLED 2003
		008402 FT	2 0 26133 0 00 0178+96 018 "DIA CIRC CONCR LEN=0030 INSTALLED 2003
		0040/0000	LENGTH(AH 1680 BK 2876)
005526 FT		005526 FT	2 0 26133 0 00 0206+91 024 "DIA CIR PLASTIC LEN=0045 INSTALLED 2003
		0030/0000	LENGTH(AH 2876 BK 2186)
		0020/1091	018 "DIA CIRC CONCR LEN=0050 INSTALLED 2003
003340 FT		003340 FT	2 0 26133 0 00 0228+79 018 "DIA CIRC CONCR LEN=0030 INSTALLED 2003
		0020/0000	LENGTH(AH 2186 BK 3340)
		0010/2892	018 "DIA CIRC CONCR LEN=0030 INSTALLED 2003
000000 FT		0010/0040	024 "DIA CIR PLASTIC LEN=0050 INSTALLED 2003
		000000 FT	2 0 26133 0 00 0262+85 NC KIRBY RD SKYLINE DR (SR2001 SEG 0170/0000) MFC BEGIN = D
		0010/0000	LENGTH(AH 3340 BK 0000)

EXTRACT DATE: 12/28/2024 ROADWAY MANAGEMENT SYSTEM PAGE NUMBER: 424  
 PRINT DATE: 12/30/2024 SLD COUNTY/SR - ANNUAL PRINT COUNTY: FAYETTE  
 DIR: B TOTAL LEN: 11.000 MI. DIST: 12-1 SR: 2001  
 LEFT MUN: SOUTH UNION T RIGHT MUN: SOUTH UNION T

NATIONAL PK 058080 FT  
 (SR0040 SEG 0420/0245) 0230/2468

055612 FT



058080 FT NATIONAL PK  
 0230/2468 (SR0040 SEG 0420/0245)  
 SOUTH UNION  
 0230/2384 WHARTON T  
 018 "DIA CIRC CONCR  
 0230/2332 LEN=0050 INSTALLED UNKN  
 018 "DIA CIRC CONCR  
 0230/2069 LEN=0040 INSTALLED UNKN  
 018 "DIA CIRC METAL  
 0230/1820 LEN=0050 INSTALLED UNKN  
 018 "DIA CIR PLASTIC  
 0230/1377 LEN=0040 INSTALLED UNKN  
 018 "DIA CIRC METAL  
 0230/1045 LEN=0050 INSTALLED UNKN  
 WHARTON  
 0230/1035 SOUTH UNION T  
 SOUTH UNION  
 0230/0720 WHARTON T  
 018 "DIA CIR PLASTIC  
 0230/0346 LEN=0040 INSTALLED UNKN  
 055612 FT 20 26133 0 01 0423+58  
 018 "DIA CIR PLASTIC  
 LEN=0040 INSTALLED UNKN  
 LENGTH(AH 2468 BK 2442)

DIR: B TOTAL LEN: 11.000 MI. DIST: 12-1 SR: 2001  
LEFT MUN: SOUTH UNION T RIGHT MUN: WHARTON T



EXTRACT DATE: 12/28/2024 ROADWAY MANAGEMENT SYSTEM PAGE NUMBER: 422  
PRINT DATE: 12/30/2024 SLD COUNTY/SR - ANNUAL PRINT COUNTY: FAYETTE

DIR: B TOTAL LEN: 11.000 MI. DIST: 12-1 SR: 2001  
LEFT MUN: GEORGES T RIGHT MUN: WHARTON T

	0180/1996	018 "DIA CIR PLASTIC LEN=0045 INSTALLED UNKN
	0180/1370	018 "DIA CIR PLASTIC LEN=0050 INSTALLED 2004
042157 FT	042157 FT	2 0 26133 0 01 0288+54 015 "DIA CIRC METAL LEN=0050 INSTALLED UNKN
	0180/0000	LENGTH(AH 3180 BK 1492)
040665 FT	040665 FT	2 0 26133 0 01 0272+85 KIRBY RD (SR2002 SEG 0010/0000) MFC BEGIN = D
	0170/0000	LENGTH(AH 1492 BK 2917)
FORBES STATE GAME RD (FRST)	0160/1605	
037748 FT	037748 FT	2 0 26201 0 00 0029+97
	0160/0000	LENGTH(AH 2917 BK 3039)
	0150/2805	018 "DIA CIRC CONCR LEN=0031 INSTALLED UNKN
	0150/2245	018 "DIA CIRC CONCR LEN=0031 INSTALLED UNKN
034709 FT	0150/0331	018 "DIA CIRC CONCR LEN=0031 INSTALLED UNKN
	034709 FT	2 0 26201 0 00 0060+15
	0150/0000	LENGTH(AH 3039 BK 3498)
	0140/2300	018 "DIA CIRC CONCR LEN=0028 INSTALLED UNKN
		018 "DIA CIRC CONCR

EXTRACT DATE: 12/28/2024 ROADWAY MANAGEMENT SYSTEM PAGE NUMBER: 421  
PRINT DATE: 12/30/2024 SLD COUNTY/SR - ANNUAL PRINT COUNTY: FAYETTE

DIR: B TOTAL LEN: 11.000 MI. DIST: 12-1 SR: 2001  
LEFT MUN: GEORGES T RIGHT MUN: WHARTON T

LAUREL CAVERNS ENT RD  
(PARK)

0140/1325

031211 FT

028247 FT

025984 FT

GEORGES  
WHARTON T

0110/0528  
023332 FT

0140/1514 LEN=0031 INSTALLED UNKN

031211 FT 2 0 26201 0 00 0095+13  
S 0140/0000 LENGTH(AH 3498 BK 2964)  
015 "DIA CIRC METAL

0130/2611 LEN=0034 INSTALLED UNKN

0130/1900 015 "DIA CIRC METAL  
LEN=0034 INSTALLED UNKN

0130/1087 015 "DIA CIRC METAL  
LEN=0035 INSTALLED UNKN  
015 "DIA CIR PLASTIC

0130/0593 LEN=0034 INSTALLED UNKN  
028247 FT 2 0 26201 0 00 0124+77

PONDFIELD FOREST FIRE R  
(FRST)  
S 0130/0000 LENGTH(AH 2964 BK 2263)

0120/0397 015 "DIA CIR PLASTIC  
LEN=0030 INSTALLED UNKN  
025984 FT 2 0 26201 0 00 0147+75

ATT TOWER RD  
(PRDR)  
S 0120/0000 LENGTH(AH 2263 BK 2652)

0110/1069 015 "DIA CIRC METAL  
LEN=0037 INSTALLED UNKN  
015 "DIA CIR PLASTIC

0110/0534 LEN=0030 INSTALLED UNKN

023332 FT 2 0 26201 0 00 0174+27  
QUEBEC RD  
(T345)

S 0110/0000 LENGTH(AH 2652 BK 1825)  
018 "DIA CIR PLASTIC

0100/1381 LEN=0035 INSTALLED UNKN

EXTRACT DATE: 12/28/2024 ROADWAY MANAGEMENT SYSTEM PAGE NUMBER: 420  
PRINT DATE: 12/30/2024 SLD COUNTY/SR - ANNUAL PRINT COUNTY: FAYETTE

DIR: B TOTAL LEN: 11.000 MI. DIST: 12-1 SR: 2001  
LEFT MUN: WHARTON T RIGHT MUN: WHARTON T

2 0 26201 0 00 0192+88 021507 FT  
MUD PIKE RD  
(T333) 0100/0000

019461 FT

017277 FT

FORESTRY RD  
(FRST) 015296 FT  
0070/0000

012812 FT

0100/0555	018 "DIA CIRC METAL LEN=0034 INSTALLED UNKN
0100/0310 021507 FT	015 "DIA CIRC METAL LEN=0031 INSTALLED UNKN
0100/0000	LENGTH(AH 1825 BK 2046)
0090/1370	015 "DIA CIRC METAL LEN=0025 INSTALLED UNKN
019461 FT 0090/0000	2 0 26201 0 00 0214+38 LENGTH(AH 2046 BK 2184)
0080/1709	015 "DIA CIRC METAL LEN=0028 INSTALLED UNKN
017277 FT 0080/0000	2 0 26201 0 00 0236+22 LENGTH(AH 2184 BK 1981)
0070/0888	018 "DIA CIR PLASTIC LEN=0001 INSTALLED 2004
0070/0521 015296 FT	015 "DIA CIRC METAL LEN=0030 INSTALLED UNKN
0070/0000	2 0 26201 0 00 0256+03 (APRA) SOUTH CHESTNUT W LENGTH(AH 1981 BK 2484)
0060/2435	024 "DIA CIR PLASTIC LEN=0070 INSTALLED UNKN
0060/1065	018 "DIA CIRC METAL LEN=0050 INSTALLED UNKN
012812 FT 0060/0000	2 0 26201 0 00 0280+87 LENGTH(AH 2484 BK 1997)
0050/1922	015 "DIA CIRC METAL LEN=0033 INSTALLED UNKN

EXTRACT DATE: 12/28/2024 ROADWAY MANAGEMENT SYSTEM PAGE NUMBER: 419  
PRINT DATE: 12/30/2024 SLD COUNTY/SR - ANNUAL PRINT COUNTY: FAYETTE

DIR: B TOTAL LEN: 11.000 MI. DIST: 12-1 SR: 2001  
LEFT MUN: WHARTON T RIGHT MUN: WHARTON T

	010815 FT			010815 FT 2 0 26201 0 00 0300+84
				5 0050/0000 LENGTH(AH 1997 BK 2155)
	008660 FT	--		0040/0090 018 "DIA CIRC CONCR
				LEN=0001 INSTALLED UNKN
				008660 FT 2 0 26201 0 00 0322+39
FORBES STATE FOREST RD				018 "DIA CIRC CONCR
(FRST)	0040/0000	--		LEN=0049 INSTALLED UNKN
				5 0040/0000 LENGTH(AH 2155 BK 2863)
	005797 FT			005797 FT 2 0 26201 0 00 0351+02
				5 0030/0000 LENGTH(AH 2863 BK 2412)
	003385 FT			003385 FT 2 0 26201 0 00 0375+14
				WIRSING SCHOOL RD
		=		(T307)
				5 0020/0000 LENGTH(AH 2412 BK 3385)
	000000 FT			000000 FT 2 0 26201 0 00 0408+85
				NC SKYLINE DR
				INTER-BK WEST VIRGINIA STATE LIN
				(STBD)
				MFC BEGIN = E
				5 0010/0000 LENGTH(AH 3385 BK 0000)

EXTRACT DATE: 12/28/2024 ROADWAY MANAGEMENT SYSTEM PAGE NUMBER: 418  
PRINT DATE: 12/30/2024 SLD COUNTY/SR - ANNUAL PRINT COUNTY: FAYETTE  
DIR: B TOTAL LEN: .000 MI. DIST: 12-1 SR: 1110  
LEFT MUN: CONNELLSVILLE C RIGHT MUN: CONNELLSVILLE C

000000 FT



000000 FT  
7010/0000 LENGTH(AH 0500 BK 0000)

EXTRACT DATE: 12/28/2024 ROADWAY MANAGEMENT SYSTEM PAGE NUMBER: 417  
PRINT DATE: 12/30/2024 SLD COUNTY/SR - ANNUAL PRINT COUNTY: FAYETTE

DIR: B TOTAL LEN: .101 MI. DIST: 12-1 SR: 1079  
LEFT MUN: CONNELLSVILLE C RIGHT MUN: CONNELLSVILLE C

NINTH ST  
(SR0119 SEG 0620/0825)  
(SR0119 SEG 0621/0590)  
GREEN ST  
(CITY)  
NINTH ST  
(SR0119 SEG 0620/0825)  
(SR0119 SEG 0621/0590) 0011/0535  
CITY AL 7010/0535 GREEN ST  
(PRDR) 0011/0235 (CITY)  
2 0 00000 0 00 0000+00 000000 FT  
MORRELL AV  
(SR0119 SEG 0620/0160)  
NC NINTH ST  
CITY AL  
(CITY)  
MORRELL AV  
(SR0119 SEG 0620/0160)  
MFC BEGIN = E  
LENGTH(AH 0535 BK 0000) 0011/0000 000000 FT 7010/0000 LTH AH 000535 BK 000000

EXTRACT DATE: 12/28/2024 ROADWAY MANAGEMENT SYSTEM PAGE NUMBER: 416  
PRINT DATE: 12/30/2024 SLD COUNTY/SR - ANNUAL PRINT COUNTY: FAYETTE

DIR: B TOTAL LEN: .959 MI. DIST: 12-1 SR: 1073  
LEFT MUN: CONNELLSVILLE T RIGHT MUN: CONNELLSVILLE T

FROM 0119/0670 SH  
(CONN)

005061 FT

0020/1555

003293 FT

ROGERS AV  
(T913)

0010/1285

CUMMINGS AV  
(T772)

0010/1000

FRANCIS AV  
(T774)

0010/0480

000000 FT

CRAWFORD AV  
(SR1051 SEG 0240/0000) 0010/0000

005061 FT MEMORIAL BL  
(SR0119 SEG 0671/1630)  
0020/1768 (SR0119 SEG 0670/1610)  
0020/1680 RAMP E RD  
(SR9101 SEG 0010/0000)

0020/1400 015 "DIA CIRC UNKNOWN  
LEN=0070 INSTALLED 2001  
GEORGIA AV  
(T927)  
0020/1255 BLAKE AV  
(T688)  
0020/0755 024 "DIA CIRC CONCR  
LEN=0055 INSTALLED UNKN  
003293 FT 2 0 26044 1 00 0044+89  
BUTTERMORE BL  
(T907)  
5 0020/0000 LENGTH(AH 1768 BK 3293)

0010/2642 024 "DIA CIRC CONCR  
LEN=0045 INSTALLED UNKN  
0010/2468 018 "DIA CIRC CONCR  
LEN=0055 INSTALLED UNKN  
CHURCH AV  
(TWP)  
0010/2270 FURY ST  
(TWP)  
0010/2035 001"H 01"W \*\*UNKNOWN\*\*  
0010/1907 LEN=0055 INSTALLED UNKN  
LINDEN AV  
(TWP)  
0010/1590

0010/1115 SHULTZ AV  
(T996)

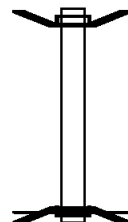
0010/0530 015 "DIA CIRC CONCR  
LEN=0030 INSTALLED 2001

0010/0061 CONNELLSVILLE  
000000 FT CONNELLSVILLE C  
2 0 26044 1 00 0000+00  
BREAKNECK AV  
(SR1051 SEG 0240/0000)

NC CR CRAWFORD AV  
MFC BEGIN = C  
5 0010/0000 LENGTH(AH 3293 BK 0000)

EXTRACT DATE: 12/28/2024 ROADWAY MANAGEMENT SYSTEM PAGE NUMBER: 415  
 PRINT DATE: 12/30/2024 SLD COUNTY/SR - ANNUAL PRINT COUNTY: FAYETTE  
 DIR: B TOTAL LEN: .049 MI. DIST: 12-1 SR: 1069  
 LEFT MUN: NORTH UNION T RIGHT MUN: NORTH UNION T

000258 FT  
 000000 FT



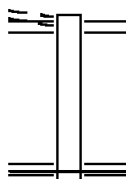
000258 FT BMS EN 26/1069/0010/0000  
 INTER-AHD MAIN ST  
 0010/0258 (T588)  
 000000 FT 2 0 00000 0 00 0000+00  
 NC MA IN ST  
 INTER-BK MAIN ST  
 (T588)  
 SR 0119  
 BMS BG 26/1069/0010/0000  
 MFC BEGIN = E  
 0010/0000 LENGTH(AH 0258 BK 0000)



EXTRACT DATE: 12/28/2024 ROADWAY MANAGEMENT SYSTEM PAGE NUMBER: 414  
 PRINT DATE: 12/30/2024 SLD COUNTY/SR - ANNUAL PRINT COUNTY: FAYETTE  
 DIR: B TOTAL LEN: .031 MI. DIST: 12-1 SR: 1067  
 LEFT MUN: DUNBAR T RIGHT MUN: DUNBAR T

OGLEEVE LN  
 (T742)

000165 FT  
 0010/0165  
 000000 FT

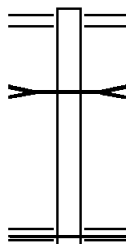


000165 FT UNIVERSITY DR  
 0010/0165 (SR0119 SEG 0591/2360)  
 000000 FT 2 0 00000 0 00 0000+00  
 NC OG LEEVE LN  
 UNIVERSITY DR  
 (SR0119 SEG 0590/2550)  
 MFC BEGIN = E  
 0010/0000 LENGTH(AH 0165 BK 0000)

EXTRACT DATE: 12/28/2024 ROADWAY MANAGEMENT SYSTEM PAGE NUMBER: 413  
 PRINT DATE: 12/30/2024 SLD COUNTY/SR - ANNUAL PRINT COUNTY: FAYETTE  
 DIR: B TOTAL LEN: .076 MI. DIST: 12-1 SR: 1066  
 LEFT MUN: BULLSKIN T RIGHT MUN: BULLSKIN T

000400 FT

000000 FT

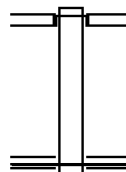


000400 FT RICHEY RD  
 0010/0400 (SR1027 SEG 0020/0505)  
 IRISH RUN  
 STRUCTURE LENGTH 10 FT  
 0010/0124 BMSID 26/1066/0010/0124  
 000000 FT 2 0 00000 0 00 0000+00  
 NC RICHHEY EX RD  
 MEMORIAL BL  
 (SR0119 SEG 0740/2275)  
 MFC BEGIN = E  
 0010/0000 LENGTH(AH 0400 BK 0000)

EXTRACT DATE: 12/28/2024 ROADWAY MANAGEMENT SYSTEM PAGE NUMBER: 412  
 PRINT DATE: 12/30/2024 SLD COUNTY/SR - ANNUAL PRINT COUNTY: FAYETTE  
 DIR: B TOTAL LEN: .041 MI. DIST: 12-1 SR: 1065  
 LEFT MUN: DUNBAR T RIGHT MUN: DUNBAR T

000215 FT

000000 FT

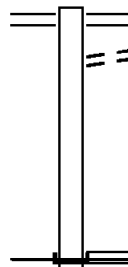


000215 FT  
 INTER-AHD CHERRY LN  
 (T739)  
 UNIVERSITY DR  
 0010/0215 (SR0119 SEG 0591/0000)  
 000000 FT 2 0 00000 0 00 0000+00  
 NC ROSE RD  
 UNIVERSITY DR  
 (SR0119 SEG 0590/0000)  
 MFC BEGIN = E  
 0010/0000 LENGTH(AH 0215 BK 0000)

EXTRACT DATE: 12/28/2024 ROADWAY MANAGEMENT SYSTEM PAGE NUMBER: 411  
 PRINT DATE: 12/30/2024 SLD COUNTY/SR - ANNUAL PRINT COUNTY: FAYETTE  
 DIR: B TOTAL LEN: .057 MI. DIST: 12-1 SR: 1064  
 LEFT MUN: BULLSKIN T RIGHT MUN: BULLSKIN T

000300 FT

000000 FT

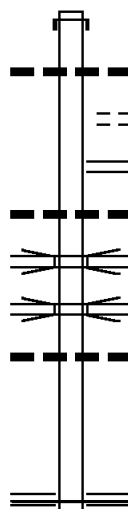


000300 FT THREE MILE HILL RD  
 (SR0031 SEG 0341/0980)  
 0010/0300 (SR0031 SEG 0340/0995)  
 MT TOP RD  
 0010/0085 (TB35)  
 000000 FT 0 0 00000 0 00 0000+00  
 NC MT TOP RD  
 BEAR ROCKS RD  
 (SR1009 SEG 0200/0775)  
 INTER-BK BEAR ROCKS RD  
 (SR1009 SEG 0200/0775)  
 MFC BEGIN = E  
 0010/0000 LENGTH(AH 0300 BK 0000)

EXTRACT DATE: 12/28/2024 ROADWAY MANAGEMENT SYSTEM PAGE NUMBER: 410  
PRINT DATE: 12/30/2024 SLD COUNTY/SR - ANNUAL PRINT COUNTY: FAYETTE

DIR: B TOTAL LEN: .199 MI. DIST: 12-1 SR: 1063  
LEFT MUN: NORTH UNION T RIGHT MUN: NORTH UNION T

001051 FT



000000 FT

001051 FT  
INTER-AHD BETHEL BORO RD  
0010/1051 (T682)  
018 " DIA CIRC METAL  
LEN=0052 INSTALLED UNKN  
0010/0976 LINCOLN CEMETERY RD  
(T663)  
0010/0690 RAMP B RD  
(SR8013 SEG 0500/0000)  
018 " DIA CIRC METAL  
0010/0567 LEN=0075 INSTALLED 1998  
SR 0119  
0010/0394 OP ID 26/0119/0487/0000  
SR 0119  
0010/0303 OP ID 26/0119/0486/0000  
048 " DIA CIRC METAL  
0010/0265 LEN=0100 INSTALLED 1998  
000000 FT 2 0 26209 0 00 0000+00  
NC BE THELBORO RD  
GALLATIN AV ET  
(SR1020 SEG 0110/0000)  
MFC BEGIN = E  
0010/0000 LENGTH(AH 1051 BK 0000)

EXTRACT DATE: 12/28/2024 ROADWAY MANAGEMENT SYSTEM PAGE NUMBER: 409  
PRINT DATE: 12/30/2024 SLD COUNTY/SR - ANNUAL PRINT COUNTY: FAYETTE

DIR: B TOTAL LEN: 1.201 MI. DIST: 12-1 SR: 1062  
LEFT MUN: SPRINGFIELD T RIGHT MUN: SPRINGFIELD T

SANDY RUN RD  
(T596)

006342 FT

0020/2395

002869 FT

000000 FT

CLAY RUN RD  
(SR2017 SEG 0140/0000) 0010/0000

006342 FT	INTER-AHD	CRANBERRY LAKE RD
0020/3473	(T802)	
0020/3335	018 "DIA	CIRC CONCR
0020/2860	LEN=0035	INSTALLED UNKN
	018 "DIA	CIRC CONCR
	LEN=0035	INSTALLED UNKN
	015 "DIA	CIRC METAL
0020/2331	LEN=0035	INSTALLED UNKN
	018 "DIA	CIRC CONCR
0020/1497	LEN=0035	INSTALLED UNKN
	018 "DIA	CIRC CONCR
0020/0984	LEN=0037	INSTALLED UNKN
002869 FT	2 0 26173	0 00 0028+69
0020/0000	LENGTH(AH	3473 BK 2869)
	018 "DIA	CIRC CONCR
0010/2869	LEN=0035	INSTALLED 2004
	018 "DIA	CIRC CONCR
0010/2499	LEN=0039	INSTALLED 2004
	024 "DIA	CIR PLASTIC
0010/2055	LEN=0039	INSTALLED 2004
	018 "DIA	CIRC CONCR
0010/1329	LEN=0041	INSTALLED 2004
	018 "DIA	CIRC CONCR
0010/0979	LEN=0039	INSTALLED 2004
	024 "DIA	CIRC METAL
0010/0802	LEN=0035	INSTALLED 2004
	018 "DIA	CIRC METAL
0010/0488	LEN=0030	INSTALLED 2004
000000 FT	2 0 26173	0 00 0000+00
	STEYER RD	
	(SR2017 SEG 0140/0000)	
	NC CR	CRANBERRY LAKE RD
	MFC BEGIN = E	
0010/0000	LENGTH(AH	2869 BK 0000)

EXTRACT DATE: 12/28/2024 ROADWAY MANAGEMENT SYSTEM PAGE NUMBER: 408  
PRINT DATE: 12/30/2024 SLD COUNTY/SR - ANNUAL PRINT COUNTY: FAYETTE  
DIR: B TOTAL LEN: .000 MI. DIST: 12-1 SR: 1061  
LEFT MUN: SALTICK T RIGHT MUN: SALTICK T

000000 FT  
000000 FT



000000 FT  
7020/0000 LENGTH(AH 2045 BK 3289)  
000000 FT  
7010/0000 LENGTH(AH 3289 BK 0000)

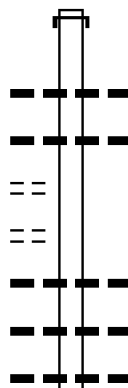
EXTRACT DATE: 12/28/2024 ROADWAY MANAGEMENT SYSTEM PAGE NUMBER: 407  
 PRINT DATE: 12/30/2024 SLD COUNTY/SR - ANNUAL PRINT COUNTY: FAYETTE  
 DIR: B TOTAL LEN: 1.985 MI. DIST: 12-1 SR: 1060  
 LEFT MUN: SALTICK T RIGHT MUN: SALTICK T

SNOW DRIFT LN  
 (PRDR)  
 WINTER WY  
 (PRDR)

010479 FT

0040/1595

0040/1430



010479 FT

INTER-AHD PRITTS DISTILLERY RD  
 0040/3008 (T723)

0040/2301 015 "DIA CIRC METAL  
 LEN=0031 INSTALLED UNKN

0040/2011 015 "DIA CIRC METAL  
 LEN=0031 INSTALLED UNKN

0040/1370 018 "DIA CIRC METAL  
 LEN=0040 INSTALLED UNKN

0040/0830 015 "DIA CIR PLASTIC  
 LEN=0030 INSTALLED UNKN

0040/0416 015 "DIA CIR PLASTIC  
 LEN=0035 INSTALLED UNKN



EXTRACT DATE: 12/28/2024 ROADWAY MANAGEMENT SYSTEM PAGE NUMBER: 406  
PRINT DATE: 12/30/2024 SLD COUNTY/SR - ANNUAL PRINT COUNTY: FAYETTE

DIR: B TOTAL LEN: 1.985 MI. DIST: 12-1 SR: 1060  
LEFT MUN: SALTICK T RIGHT MUN: SALTICK T

007471 FT

007471 FT 2 0 26204 0 00 0074+96  
S 0040/0000 LENGTH(AH 3008 BK 2416)

005055 FT

0030/1214 018 "DIA CIR PLASTIC  
LEN=0028 INSTALLED UNKN  
0030/0733 018 "DIA CIRC METAL  
LEN=0040 INSTALLED UNKN  
005055 FT 2 0 26204 0 00 0050+26  
S 0030/0000 LENGTH(AH 2416 BK 2522)  
018 "DIA CIR PLASTIC  
0020/2333 LEN=0035 INSTALLED 2001  
LC FOR LONGWOOD SCHOOL  
0020/2037 (CONN)  
018 "DIA CIR PLASTIC  
0020/2030 LEN=0026 INSTALLED UNKN  
015 "DIA CIR PLASTIC  
0020/1588 LEN=0021 INSTALLED UNKN  
LONGWOOD SCHOOL RD  
0020/1550 (T908)  
015 "DIA CIRC METAL  
0020/1148 LEN=0023 INSTALLED UNKN  
015 "DIA CIRC METAL  
0020/0338 LEN=0030 INSTALLED UNKN

MOHAWK RD EX  
(PRDR)

0020/0169  
002533 FT

002533 FT 2 0 26204 0 00 0025+32  
015 "DIA CIRC METAL  
LEN=0030 INSTALLED UNKN  
S 0020/0000 LENGTH(AH 2522 BK 2533)  
015 "DIA CIRC METAL  
0010/2210 LEN=0023 INSTALLED UNKN

000000 FT

0010/1219 018 "DIA CIR PLASTIC  
LEN=0026 INSTALLED UNKN  
0010/0511 036 "DIA CIRC CONCR  
LEN=0025 INSTALLED UNKN  
015 "DIA CIR PLASTIC  
0010/0357 LEN=0025 INSTALLED UNKN  
000000 FT 2 0 26204 0 00 0000+00  
NC PR ITTS DISTILLERY RD  
INDIANHEAD RD  
(SR1054 SEG 0140/0000)  
MFC BEGIN = E  
S 0010/0000 LENGTH(AH 2533 BK 0000)

EXTRACT DATE: 12/28/2024 ROADWAY MANAGEMENT SYSTEM PAGE NUMBER: 405  
PRINT DATE: 12/30/2024 SLD COUNTY/SR - ANNUAL PRINT COUNTY: FAYETTE  
DIR: B TOTAL LEN: .615 MI. DIST: 12-1 SR: 1059  
LEFT MUN: UPPER TYRONE T RIGHT MUN: UPPER TYRONE T

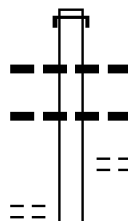
	003249 FT		003249 FT	BMS	SEN	26/1059/0010/3155
			INTER-AHD	OVERHOLT	DR	
			0010/3249	(T740)		
				0 0 00000 0 00 0000+00		
			0010/3155	JACOBS CREEK		
				BMSBG 26/1059/0010/3155		
			0010/3143	015 "DIA CIRC CONCR		
			0010/3078	LEN=0025 INSTALLED 2007		
				(AAR 145443N)#TRKS 02		
			0010/2600	TERRACE ACRES MOBILE PK		
				(PRDR)		
			0010/1707	036 "DIA CIRC OTHER		
				LEN=0035 INSTALLED 2007		
			0010/0676	018 "DIA CIRC METAL		
				LEN=0045 INSTALLED 2007		
			0010/0557	015 "DIA CIRC METAL		
				LEN=0030 INSTALLED 2007		
			0010/0400	015 "DIA CIRC CONCR		
			000000 FT	LEN=0025 INSTALLED 2007		
				2 0 26087 0 00 0000+00		
				KINGVIEW RD		
				(SR1042 SEG 0020/1575)		
				NC DEXTER RD		
				MFC BEGIN = E		
			0010/0000	LENGTH(AH 3249 BK 0000)		
STAUFFOR ST						
(T811)						
	0010/0435					
	000000 FT					
KINGVIEW RD						
(SR1042 SEG 0020/1575)	0010/0000					

EXTRACT DATE: 12/28/2024 ROADWAY MANAGEMENT SYSTEM PAGE NUMBER: 404  
 PRINT DATE: 12/30/2024 SLD COUNTY/SR - ANNUAL PRINT COUNTY: FAYETTE  
 DIR: B TOTAL LEN: 12.058 MI. DIST: 12-1 SR: 1058  
 LEFT MUN: SALTICK T RIGHT MUN: SALTICK T

063668 FT

ALPINE HEIGHTS DR  
 (T743)

0220/2740



063668 FT AH-SOMERSET (55)  
 INTER-AHD COPPER KETTLE RD  
 0220/3308 (SR3029 SEG 0190/2689)  
 0220/3175 018 "DIA CIRC CONCR UNKN  
 0220/2903 LEN=0035 INSTALLED UNKN  
 0220/2855 018 "DIA CIRC CONCR UNKN  
 (PRDR) NORTH GATE RD

EXTRACT DATE: 12/28/2024 ROADWAY MANAGEMENT SYSTEM PAGE NUMBER: 403  
PRINT DATE: 12/30/2024 SLD COUNTY/SR - ANNUAL PRINT COUNTY: FAYETTE

DIR: B TOTAL LEN: 12.058 MI. DIST: 12-1 SR: 1058  
LEFT MUN: SALTICK T RIGHT MUN: SALTICK T

MAPLE LEAF DR  
(T743)

0220/1010

060360 FT

2 0 26110 0 00 0000+00 056847 FT  
FIRE TOWER RD  
(T346)  
SALTICK  
DONEGAL T

0210/0000

ANNA LN  
(PRDR)

0200/2570

0220/2697	018 "DIA	CIRC CONCR
	LEN=0040	INSTALLED UNKN
0220/2447	018 "DIA	CIRC CONCR
	LEN=0035	INSTALLED UNKN
0220/2140	018 "DIA	CIRC CONCR
	LEN=0035	INSTALLED UNKN
0220/1969	018 "DIA	CIR PLASTIC
	LEN=0030	INSTALLED UNKN
0220/0861	036 "DIA	CIR PLASTIC
	LEN=0050	INSTALLED UNKN
0220/0440	BASS ROCK RD	
060360 FT	(PRDR)	
0220/0000	2 0 26110 0 00 0034+48	
	LENGTH(AH 3308 BK 3513)	
0210/3188	018 "DIA	CIR PLASTIC
	LEN=0040	INSTALLED 2002
0210/2956	018 "DIA	CIR PLASTIC
	LEN=0035	INSTALLED 2002
0210/2244	015 "DIA	CIR PLASTIC
	LEN=0030	INSTALLED UNKN
0210/1005	018 "DIA	CIRC METAL
	LEN=0030	INSTALLED UNKN
0210/0650	018 "DIA	CIR PLASTIC
	LEN=0040	INSTALLED 2003
0210/0068	018 "DIA	CIR PLASTIC
056847 FT	LEN=0035	INSTALLED UNKN
0210/0000	LENGTH(AH 3513 BK 3044)	
	018 "DIA	CIR PLASTIC
0200/2984	LEN=0035	INSTALLED UNKN
0200/2588	018 "DIA	CIR PLASTIC
	LEN=0040	INSTALLED 2003
0200/2298	018 "DIA	CIR PLASTIC
	LEN=0030	INSTALLED UNKN
0200/1920	018 "DIA	CIRC METAL
	LEN=0040	INSTALLED UNKN
	MOUNTAIN	CLUB RD

EXTRACT DATE: 12/28/2024 ROADWAY MANAGEMENT SYSTEM PAGE NUMBER: 402  
PRINT DATE: 12/30/2024 SLD COUNTY/SR - ANNUAL PRINT COUNTY: FAYETTE

DIR: B TOTAL LEN: 12.058 MI. DIST: 12-1 SR: 1058  
LEFT MUN: DONEGAL T RIGHT MUN: DONEGAL T

HIGHPOINT RD  
(PRDR)

0200/0320

053803 FT

WMLD SKI LODGE RD  
(PRDR)  
WMLD SKI LODGE RD  
(PRDR)  
EVERGREEN HILL RD  
(PRDR)

0190/1865

0190/1665

050270 FT

0200/1905 (PRDR)  
018 "DIA CIR PLASTIC  
0200/1486 LEN=0035 INSTALLED UNKN  
018 "DIA CIR PLASTIC  
0200/1119 LEN=0035 INSTALLED UNKN  
018 "DIA CIR PLASTIC  
0200/0681 LEN=0035 INSTALLED UNKN  
018 "DIA CIR PLASTIC  
0200/0331 LEN=0040 INSTALLED UNKN

018 "DIA CIR PLASTIC  
0200/0016 LEN=0024 INSTALLED UNKN  
053803 FT 2 0 64074 6 01 0539+85  
5 0200/0000 LENGTH(AH 3044 BK 3533)  
015 "DIA CIRC METAL  
0190/3307 LEN=0048 INSTALLED UNKN  
015 "DIA CIR PLASTIC  
0190/2755 LEN=0030 INSTALLED UNKN  
018 "DIA CIRC METAL  
0190/2280 LEN=0030 INSTALLED UNKN

BUCK RIDGE RD  
(PRDR)  
024 "DIA CIR PLASTIC  
0190/1645 LEN=0040 INSTALLED UNKN  
018 "DIA CIR PLASTIC  
0190/1304 LEN=0035 INSTALLED UNKN  
018 "DIA CIR PLASTIC  
0190/1005 LEN=0035 INSTALLED UNKN  
018 "DIA CIR PLASTIC  
0190/0714 LEN=0050 INSTALLED 2000  
018 "DIA CIR PLASTIC  
0190/0408 2 0 64074 6 01 0504+38  
050270 FT INDIANHEAD RD  
(SR1054 SEG 0160/2800)  
5 0190/0000 LENGTH(AH 3533 BK 3436)  
015 "DIA CIRC METAL  
0180/3330 LEN=0030 INSTALLED UNKN  
015 "DIA CIRC METAL  
0180/2908 LEN=0030 INSTALLED UNKN  
018 "DIA CIR PLASTIC  
0180/2568 LEN=0040 INSTALLED 2001  
018 "DIA CIRC METAL  
0180/2328 LEN=0032 INSTALLED UNKN  
018 "DIA CIRC METAL

EXTRACT DATE: 12/28/2024 ROADWAY MANAGEMENT SYSTEM PAGE NUMBER: 401  
PRINT DATE: 12/30/2024 SLD COUNTY/SR - ANNUAL PRINT COUNTY: FAYETTE

DIR: B TOTAL LEN: 12.058 MI. DIST: 12-1 SR: 1058  
LEFT MUN: DONEGAL T RIGHT MUN: DONEGAL T

046834 FT

044574 FT

042355 FT

0180/1729	LEN=0035	INSTALLED	UNKN
0180/1322	015 "DIA	CIRC CONCR	UNKN
0180/1123	LEN=0035	INSTALLED	UNKN
0180/0760	015 "DIA	CIRC METAL	UNKN
0180/0746	LEN=0035	INSTALLED	UNKN
0180/0420	ROCKY RIDGE RD		
0180/0335	(PRDR)		
0180/0102	015 "DIA	CIR PLASTIC	UNKN
046834 FT	LEN=0037	INSTALLED	UNKN
0180/0000	018 "DIA	CIR PLASTIC	UNKN
0170/1951	LEN=0030	INSTALLED	UNKN
0170/1719	2 0 64074 6 01 0474+00		
0170/1510	HORSESHOE RD		
0170/1111	(T744)		
0170/0457	015 "DIA	CIR PLASTIC	UNKN
0170/0257	LEN=0035	INSTALLED	UNKN
0170/0135	018 "DIA	CIR PLASTIC	UNKN
044574 FT	LEN=0030	INSTALLED	UNKN
0170/0000	018 "DIA	CIR PLASTIC	UNKN
0160/1335	LEN=0040	INSTALLED	UNKN
0160/0885	036 "DIA	CIRC METAL	UNKN
0160/0105	LEN=0030	INSTALLED	UNKN
042355 FT	015 "DIA	CIRC METAL	UNKN
0160/0000	LEN=0050	INSTALLED	UNKN
	2 0 64074 6 01 0451+40		
	018 "DIA	CIR PLASTIC	UNKN
	LEN=0030	INSTALLED	UNKN
	LENGTH(AH 2260 BK 2219)		
	018 "DIA	CIR PLASTIC	UNKN
	LEN=0030	INSTALLED	UNKN
	ROY STOUT RD		
	(PRDR)		
	THIRD ST		
	(TWP)		
	2 0 64074 6 01 0424+74		
	LENGTH(AH 2219 BK 2721)		

EXTRACT DATE: 12/28/2024 ROADWAY MANAGEMENT SYSTEM PAGE NUMBER: 400  
PRINT DATE: 12/30/2024 SLD COUNTY/SR - ANNUAL PRINT COUNTY: FAYETTE

DIR: B TOTAL LEN: 12.058 MI. DIST: 12-1 SR: 1058  
LEFT MUN: DONEGAL T RIGHT MUN: DONEGAL T

SCHNUR LN  
(PRDR)  
TANNERY RD  
(T332)

0150/0585  
0150/0020  
039634 FT

PRIVATE LN  
(PRDR)

0140/1115

CLAYCOMB CHALET LN  
(PRDR)  
RUSTIC RIDGE RD  
(PRDR)

0140/0880  
0140/0640

037277 FT

0150/1307	018 "DIA CIR PLASTIC LEN=0030 INSTALLED UNKN
0150/0585	
0150/0020	
039634 FT	2 0 64074 6 01 0397+53 (TB SR1005) BACK CREEK R (T754)
0150/0000	LENGTH(AH 2721 BK 2357) 015 "DIA CIRC METAL
0140/2319	LEN=0030 INSTALLED UNKN
0140/2109	018 "DIA CIR PLASTIC LEN=0030 INSTALLED UNKN
0140/1729	018 "DIA CIR PLASTIC LEN=0027 INSTALLED UNKN
0140/1442	018 "DIA CIR PLASTIC LEN=0032 INSTALLED UNKN
0140/1161	018 "DIA CIR PLASTIC LEN=0032 INSTALLED UNKN
0140/0940	015 "DIA CIR PLASTIC LEN=0032 INSTALLED UNKN
0140/0510	018 "DIA CIR PLASTIC LEN=0032 INSTALLED UNKN
0140/0207	018 "DIA CIR PLASTIC LEN=0032 INSTALLED UNKN
037277 FT	2 0 64074 6 01 0373+98
0140/0000	LENGTH(AH 2357 BK 2876) 018 "DIA CIR PLASTIC
0130/2876	LEN=0030 INSTALLED UNKN
0130/2608	015 "DIA CIRC METAL LEN=0028 INSTALLED UNKN
0130/2099	018 "DIA CIR PLASTIC LEN=0030 INSTALLED UNKN
0130/1760	015 "DIA CIR UNKNOWN LEN=0026 INSTALLED UNKN
0130/1356	018 "DIA CIRC METAL LEN=0035 INSTALLED UNKN
0130/0924	BMS EN 26/1058/0130/0864

RBR

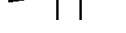
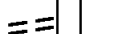

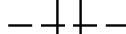
EXTRACT DATE: 12/28/2024 ROADWAY MANAGEMENT SYSTEM PAGE NUMBER: 399  
PRINT DATE: 12/30/2024 SLD COUNTY/SR - ANNUAL PRINT COUNTY: FAYETTE

DIR: B TOTAL LEN: 12.058 MI. DIST: 12-1 SR: 1058  
LEFT MUN: DONEGAL T RIGHT MUN: DONEGAL T

ROARING RUN RD  
(T301)

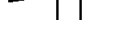
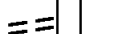
0130/0650

RBR



SARAH LN  
(T336)

0110/2360



2 0 64074 6 00 0354+04  
P3  
ROARING RUN  
0130/0864 BMSBG 26/1058/0130/0864  
015 "DIA CIRC CONCR  
0130/0808 LEN=0045 INSTALLED UNKN

0130/0270 SALTICK  
DONEGAL T

0130/0233 BMSBG 26/1058/0130/0142  
2 0 64074 6 00 0346+73  
P3

INDIAN CREEK  
0130/0142 BMSBG 26/1058/0130/0142  
034401 FT 2 0 64074 6 00 0345+22  
INDIAN CREEK VALLEY RD  
(SR0381 SEG 0010/0020)

5 0130/0000 SALTICK T  
LENGTH(AH 2876 BK 1956)  
015 "DIA CIRC METAL  
0120/1867 LEN=0025 INSTALLED UNKN  
018 "DIA CIR PLASTIC  
0120/1293 LEN=0040 INSTALLED UNKN  
018 "DIA CIR PLASTIC  
0120/1003 LEN=0040 INSTALLED UNKN  
018 "DIA CIR PLASTIC  
0120/0695 LEN=0030 INSTALLED UNKN  
015 "DIA CIR PLASTIC  
0120/0365 LEN=0030 INSTALLED UNKN  
032445 FT 2 0 64074 6 00 0323+96  
060 "DIA CIRC METAL  
LEN=0024 INSTALLED UNKN

5 0120/0000 LENGTH(AH 1956 BK 3654)  
018 "DIA CIRC CONCR  
0110/3600 LEN=0030 INSTALLED UNKN

018 "DIA CIR PLASTIC  
0110/2842 LEN=0030 INSTALLED UNKN  
018 "DIA CIR PLASTIC  
0110/2560 LEN=0040 INSTALLED UNKN  
018 "DIA CIR PLASTIC  
0110/2389 LEN=0033 INSTALLED UNKN

018 "DIA CIRC CONCR



EXTRACT DATE: 12/28/2024 ROADWAY MANAGEMENT SYSTEM PAGE NUMBER: 398  
PRINT DATE: 12/30/2024 SLD COUNTY/SR - ANNUAL PRINT COUNTY: FAYETTE

DIR: B TOTAL LEN: 12.058 MI. DIST: 12-1 SR: 1058  
LEFT MUN: DONEGAL T RIGHT MUN: DONEGAL T

		0110/2069	LEN=0045	INSTALLED UNKN
			KALP RD	
		0110/1845	(T906)	
		0110/1282	024 "DIA CIR PLASTIC	
			LEN=0040	INSTALLED UNKN
		0110/0221	018 "DIA CIR PLASTIC	
028791 FT		028791 FT	LEN=0050	INSTALLED UNKN
			2 0 64074 6 00 0287+67	
			CALVARY CHURCH RD	
			(T570)	
		0110/0000	LENGTH(AH 3654 BK 3531)	
		0100/3144	018 "DIA CIR PLASTIC	
			LEN=0040	INSTALLED UNKN
		0100/2772	024 "DIA CIRC METAL	
			LEN=0050	INSTALLED 2001
			B CHAMPION C	
		0100/2248	STRUCTURE LENGTH 17 FT	
MOUNTAIN VIEW RD			BMSID 26/1058/0100/2248	
(T307)	0100/1995			
		0100/1955	018 "DIA CIR PLASTIC	
			LEN=0055	INSTALLED UNKN
		0100/0973	015 "DIA CIRC CONCR	
			LEN=0040	INSTALLED UNKN
		0100/0585	018 "DIA CIR PLASTIC	
			LEN=0030	INSTALLED UNKN
		0100/0295	015 "DIA CIRC CONCR	
025260 FT		025260 FT	LEN=0040	INSTALLED UNKN
			2 0 64074 6 00 0252+34	
			018 "DIA CIRC CONCR	
		0100/0000	LEN=0040	INSTALLED UNKN
			LENGTH(AH 3531 BK 2970)	
			SALT LICK	
		0090/2693	DONEGAL T	
		0090/2431	015 "DIA CIRC METAL	
			LEN=0043	INSTALLED UNKN
		0090/2019	018 "DIA CIRC METAL	
		0090/1598	LEN=0035	INSTALLED UNKN
			MFC BEGIN = D	
HELLEN SCHOOL RD		0090/1545	MELCROFT RD	
(SR2029 SEG 0010/0000)			(SR1050 SEG 0220/0167)	
RUFF LN	0090/0765			
(PRDR)				
		0090/0734	015 "DIA CIRC CONCR	
			LEN=0040	INSTALLED UNKN

EXTRACT DATE: 12/28/2024 ROADWAY MANAGEMENT SYSTEM PAGE NUMBER: 397  
PRINT DATE: 12/30/2024 SLD COUNTY/SR - ANNUAL PRINT COUNTY: FAYETTE

DIR: B TOTAL LEN: 12.058 MI. DIST: 12-1 SR: 1058  
LEFT MUN: DONEGAL T RIGHT MUN: DONEGAL T

022290 FT

020412 FT

017511 FT

0060/1645

ANNABETH RD  
(PRDR)

0090/0501	DONEGAL
0090/0450	SALT LICK T
0090/0272	015 "DIA CIRC CONCR
022290 FT	LEN=0038 INSTALLED UNKN
	018 "DIA CIRC PLASTIC
	LEN=0035 INSTALLED UNKN
	2 0 64074 6 00 0222+93
	015 "DIA CIRC CONCR
	LEN=0030 INSTALLED UNKN
0090/0000	LENGTH(AH 2970 BK 1878)
0080/1490	018 "DIA CIRC PLASTIC
0080/1119	LEN=0035 INSTALLED UNKN
0080/0873	018 "DIA CIRC CONCR
0080/0637	LEN=0035 INSTALLED UNKN
0080/0319	018 "DIA CIRC PLASTIC
0080/0025	LEN=0040 INSTALLED UNKN
020412 FT	018 "DIA CIRC CONCR
	LEN=0045 INSTALLED UNKN
	018 "DIA CIRC CONCR
	LEN=0035 INSTALLED UNKN
	BMSBN 26/1058/0080/0000
	2 0 64074 6 00 0204+13
	CHAMPION CK
0080/0000	BMSBG 26/1058/0080/0000
	LENGTH(AH 1878 BK 2901)
0070/2029	018 "DIA CIRC PLASTIC
0070/1622	LEN=0050 INSTALLED UNKN
0070/1430	018 "DIA CIRC PLASTIC
0070/1083	LEN=0040 INSTALLED UNKN
0070/0950	018 "DIA CIRC PLASTIC
0070/0691	LEN=0035 INSTALLED UNKN
0070/0384	018 "DIA CIRC PLASTIC
017511 FT	LEN=0032 INSTALLED UNKN
	015 "DIA CIRC PLASTIC
	LEN=0045 INSTALLED UNKN
	018 "DIA CIRC PLASTIC
	LEN=0040 INSTALLED UNKN
	024 "DIA CIRC METAL
	LEN=0070 INSTALLED UNKN
	2 0 64074 6 00 0175+00
	018 "DIA CIRC PLASTIC
0070/0000	LEN=0050 INSTALLED UNKN
0060/2369	LENGTH(AH 2901 BK 2777)
0060/1981	015 "DIA CIRC PLASTIC
	LEN=0075 INSTALLED UNKN
	018 "DIA CIRC CONCR
	LEN=0050 INSTALLED UNKN

EXTRACT DATE: 12/28/2024 ROADWAY MANAGEMENT SYSTEM PAGE NUMBER: 396  
PRINT DATE: 12/30/2024 SLD COUNTY/SR - ANNUAL PRINT COUNTY: FAYETTE

DIR: B TOTAL LEN: 12.058 MI. DIST: 12-1 SR: 1058  
LEFT MUN: DONEGAL T RIGHT MUN: BULLSKIN T

THOMPSON RD  
(T878)

0060/1235

014734 FT

DONEGAL  
MOUNT PLEASANT T

0040/3090

CUMMINGS RD  
(T876)

0040/2480

2 0 64074 6 00 0083+38 008336 FT

== 0060/1495 KATHLEEN CR  
(PRDR)  
015 "DIA CIR PLASTIC  
LEN=0032 INSTALLED UNKN  
015 "DIA CIRC METAL  
0060/0637 LEN=0030 INSTALLED UNKN  
018 "DIA CIRC METAL  
0060/0389 LEN=0030 INSTALLED UNKN  
015 "DIA CIR PLASTIC  
0060/0252 LEN=0050 INSTALLED UNKN  
014734 FT 2 0 64074 6 00 0147+23  
COFFMAN RD  
(T846)  
S 0060/0000 LENGTH(AH 2777 BK 2846)  
018 "DIA CIRC METAL  
LEN=0045 INSTALLED UNKN  
0050/2214  
018 "DIA CIRC METAL  
LEN=0035 INSTALLED UNKN  
0050/1323 SALT LICK  
0050/1083 BULLSKIN T  
024 "DIA CIR PLASTIC  
LEN=0055 INSTALLED UNKN  
0050/0039 2 0 64074 6 00 0118+84  
011888 FT (TBK SR1007) MT CORRAL R  
(T840)  
S 0050/0000 LENGTH(AH 2846 BK 3552)  
015 "DIA CIR PLASTIC  
LEN=0035 INSTALLED UNKN  
0040/2764  
018 "DIA CIRC METAL  
LEN=0035 INSTALLED UNKN  
015 "DIA CIRC METAL  
0040/2180 LEN=0035 INSTALLED UNKN  
015 "DIA CIRC METAL  
0040/1631 LEN=0035 INSTALLED UNKN  
015 "DIA CIRC METAL  
0040/1239 LEN=0035 INSTALLED UNKN  
0040/0408 BMS EN 26/1058/0040/0381  
2 0 64074 6 00 0087+14  
JACOBS CREEK  
0040/0381 BMSBG 26/1058/0040/0381  
008336 FT PATTERSON RD

EXTRACT DATE: 12/28/2024 ROADWAY MANAGEMENT SYSTEM PAGE NUMBER: 395  
PRINT DATE: 12/30/2024 SLD COUNTY/SR - ANNUAL PRINT COUNTY: FAYETTE

DIR: B TOTAL LEN: 12.058 MI. DIST: 12-1 SR: 1058  
LEFT MUN: MOUNT PLEASANT T RIGHT MUN: BULLSKIN T

ACME DAM RD  
(T872)

0040/0000

== ==

5 0040/0000 (T842)  
LENGTH(AH 3552 BK 3108)

--- ---

0030/2120 018 "DIA CIR PLASTIC  
LEN=0040 INSTALLED UNKN

--- ---

0030/1074 018 "DIA CIRC METAL  
LEN=0040 INSTALLED UNKN

--- ---

0030/0634 036 "DIA CIRC METAL  
LEN=0040 INSTALLED UNKN

--- ---

0030/0333 018 "DIA CIRC METAL  
LEN=0040 INSTALLED UNKN

005228 FT

005228 FT 2 0 64074 6 00 0052+24

--- ---

5 0030/0000 015 "DIA CIRC METAL  
LEN=0024 INSTALLED UNKN  
LENGTH(AH 3108 BK 2731)

002497 FT

002497 FT 2 0 64074 6 00 0025+26

--- ---

5 0020/0000 015 "DIA CIRC CONCR  
LEN=0024 INSTALLED UNKN  
LENGTH(AH 2731 BK 2497)

--- ---

0010/2205 015 "DIA CIRC METAL  
LEN=0035 INSTALLED UNKN

--- ---

0010/1889 018 "DIA CIRC METAL  
LEN=0032 INSTALLED UNKN

==

0010/1690 FOREST LAKE RD  
(T863)

--- ---

0010/1653 015 "DIA CIRC METAL  
LEN=0030 INSTALLED UNKN

--- ---

0010/1292 015 "DIA CIRC METAL  
LEN=0030 INSTALLED UNKN

--- ---

0010/0955 015 "DIA CIRC METAL  
LEN=0035 INSTALLED UNKN

--- ---

0010/0239 060 "DIA CIRC METAL  
LEN=0055 INSTALLED UNKN

NC CO

UNTY LINE RD

2 0 64074 6 00 0000+00 000000 FT  
PA-31  
(SR0031 SEG 0350/0000) 0010/0000

000000 FT PA-31  
(SR0031 SEG 0350/0000)  
MFC BEGIN = E  
5 0010/0000 LENGTH(AH 2497 BK 0000)

EXTRACT DATE: 12/28/2024 ROADWAY MANAGEMENT SYSTEM PAGE NUMBER: 394  
PRINT DATE: 12/30/2024 SLD COUNTY/SR - ANNUAL PRINT COUNTY: FAYETTE  
DIR: B TOTAL LEN: .000 MI. DIST: 12-1 SR: 1057  
LEFT MUN: BULLSKIN T RIGHT MUN: BULLSKIN T

000000 FT  
000000 FT



000000 FT  
7020/0000 LENGTH(AH 2240 BK 2221)  
000000 FT  
7010/0000 LENGTH(AH 2221 BK 0000)

EXTRACT DATE: 12/28/2024 ROADWAY MANAGEMENT SYSTEM PAGE NUMBER: 393  
PRINT DATE: 12/30/2024 SLD COUNTY/SR - ANNUAL PRINT COUNTY: FAYETTE  
DIR: B TOTAL LEN: 3.848 MI. DIST: 12-1 SR: 1056  
LEFT MUN: BULLSKIN T RIGHT MUN: BULLSKIN T

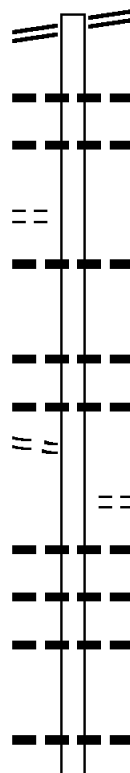
BEAR ROCKS RD 020316 FT  
(SR1009 SEG 0170/0000) 0080/2650

SKY TOP RD  
(T785) 0080/0955

017666 FT

OAK RIDGE RD  
(T786) 0070/1630

015441 FT



020316 FT BEAR ROCKS RD  
0080/2650 (SR1009 SEG 0170/0000)

0080/1900 018 "DIA CIR PLASTIC  
LEN=0025 INSTALLED UNKN  
0080/1575 018 "DIA CIR PLASTIC  
LEN=0020 INSTALLED 2001

0080/0469 018 "DIA CIR PLASTIC  
LEN=0030 INSTALLED 2000  
017666 FT 2 0 26051 0 01 0438+79  
0080/0000 LENGTH(AH 2650 BK 2225)  
018 "DIA CIR PLASTIC  
0070/2225 LEN=0025 INSTALLED UNKN  
018 "DIA CIR PLASTIC  
0070/1670 LEN=0045 INSTALLED 2001

0070/1375 SWEITZER RD  
(T883)  
018 "DIA CIR PLASTIC  
LEN=0040 INSTALLED 2000  
018 "DIA CIR PLASTIC  
0070/0908 LEN=0032 INSTALLED UNKN  
018 "DIA CIR PLASTIC  
0070/0503 LEN=0050 INSTALLED UNKN  
015441 FT 2 0 26051 0 01 0461+09  
018 "DIA CIR PLASTIC  
LEN=0050 INSTALLED 2000  
0070/0000 LENGTH(AH 2225 BK 3561)  
018 "DIA CIRC CONCR

EXTRACT DATE: 12/28/2024 ROADWAY MANAGEMENT SYSTEM PAGE NUMBER: 392  
PRINT DATE: 12/30/2024 SLD COUNTY/SR - ANNUAL PRINT COUNTY: FAYETTE

DIR: B TOTAL LEN: 3.848 MI. DIST: 12-1 SR: 1056  
LEFT MUN: BULLSKIN T RIGHT MUN: BULLSKIN T

	0060/3266	LEN=0040	INSTALLED UNKN
		018 "DIA	CIRC CONCR
	0060/2889	LEN=0040	INSTALLED UNKN
		018 "DIA	CIR PLASTIC
	0060/2761	LEN=0040	INSTALLED 2000
		015 "DIA	CIRC CONCR
	0060/2468	LEN=0032	INSTALLED UNKN
		018 "DIA	CIR PLASTIC
	0060/1835	LEN=0020	INSTALLED 2000
		015 "DIA	CIRC CONCR
	0060/1358	LEN=0032	INSTALLED UNKN
		SWEITZER RD	
	0060/1340	(T883)	
		018 "DIA	CIR PLASTIC
	0060/0810	LEN=0040	INSTALLED UNKN
		024 "DIA	CIR PLASTIC
	0060/0015	LEN=0040	INSTALLED 2001
011880 FT	011880 FT	2 0 26051 0 01 0496+70	
	0060/0000	LENGTH(AH 3561 BK 2734)	
		024 "DIA	CIR PLASTIC
	0050/2200	LEN=0035	INSTALLED UNKN
		018 "DIA	CIR PLASTIC
	0050/1509	LEN=0040	INSTALLED 2000
		018 "DIA	CIR PLASTIC
	0050/1317	LEN=0010	INSTALLED 2000
		018 "DIA	CIR PLASTIC
	0050/0921	LEN=0050	INSTALLED 2001
		018 "DIA	CIR PLASTIC
	0050/0464	LEN=0030	INSTALLED 2000
2 0 26051 0 01 0524+04 009146 FT	009146 FT	018 "DIA	CIR PLASTIC
TOWNSHIP T861 RD		LEN=0040	INSTALLED UNKN
(T861)	0050/0000	LENGTH(AH 2734 BK 2237)	
		018 "DIA	CIR PLASTIC
	0040/2070	LEN=0036	INSTALLED UNKN
		LANDY LN	
	0040/1580	(PRDR)	
		018 "DIA	CIR PLASTIC
	0040/1455	LEN=0030	INSTALLED UNKN
		018 "DIA	CIR PLASTIC
	0040/1148	LEN=0030	INSTALLED UNKN
		018 "DIA	CIR PLASTIC
	0040/0942	LEN=0030	INSTALLED UNKN
		018 "DIA	CIR PLASTIC
	0040/0642	LEN=0045	INSTALLED UNKN
		018 "DIA	CIR PLASTIC
	0040/0335	LEN=0025	INSTALLED UNKN
2 0 26051 0 01 0546+41 006909 FT	006909 FT		

EXTRACT DATE: 12/28/2024 ROADWAY MANAGEMENT SYSTEM PAGE NUMBER: 391  
PRINT DATE: 12/30/2024 SLD COUNTY/SR - ANNUAL PRINT COUNTY: FAYETTE

DIR: B TOTAL LEN: 3.848 MI. DIST: 12-1 SR: 1056  
LEFT MUN: BULLSKIN T RIGHT MUN: BULLSKIN T

RYDLE RD  
(T824)

0040/0000

==

5 0040/0000 LENGTH(AH 2237 BK 2947)

--- --

0030/2068 018 "DIA CIR PLASTIC

--- --

0030/1817 LEN=0040 INSTALLED UNKN

--- --

0030/1662 018 "DIA CIR PLASTIC

--- --

0030/1397 LEN=0070 INSTALLED UNKN

--- --

0030/0975 036 "DIA CIRC METAL

--- --

0030/0701 LEN=0030 INSTALLED UNKN

003962 FT

003962 FT 2 0 26051 0 01 0571+44

--- --

072 "DIA CIR PLASTIC

5 0030/0000

LEN=0028 INSTALLED UNKN

--- --

LENGTH(AH 2947 BK 2376)

--- --

0020/1641 015 "DIA CIR PLASTIC

--- --

LEN=0030 INSTALLED UNKN

--- --

0020/1019 018 "DIA CIR PLASTIC

--- --

LEN=0040 INSTALLED UNKN

--- --

0020/0487 036 "DIA CIRC METAL

--- --

LEN=0032 INSTALLED UNKN

==

0020/0455 OHLER RD

001586 FT

(T826)

--- --

0020/0217 018 "DIA CIR PLASTIC

--- --

LEN=0040 INSTALLED UNKN

--- --

001586 FT 2 0 26051 0 01 0599+65

--- --

018 "DIA CIRC METAL

5 0020/0000

LEN=0040 INSTALLED UNKN

--- --

LENGTH(AH 2376 BK 1586)

--- --

0010/1303 018 "DIA CIR PLASTIC

--- --

LEN=0036 INSTALLED UNKN

--- --

0010/0862 018 "DIA CIR PLASTIC

000000 FT

LEN=0040 INSTALLED 2000

--- --

0010/0590 018 "DIA CIRC METAL

--- --

LEN=0030 INSTALLED UNKN

--- --

000000 FT 2 0 26051 0 01 0615+51

--- --

NC KR REINBROOK HILL RD

--- --

PLEASANT VALLEY RD

--- --

(SR0982 SEG 0140/0000)

--- --

INTER-BK KREINBROOK HILL RD ET

--- --

(T733)

--- --

MFC BEGIN = E

--- --

5 0010/0000 LENGTH(AH 1586 BK 0000)



EXTRACT DATE: 12/28/2024 ROADWAY MANAGEMENT SYSTEM PAGE NUMBER: 390  
PRINT DATE: 12/30/2024 SLD COUNTY/SR - ANNUAL PRINT COUNTY: FAYETTE

DIR: B TOTAL LEN: 15.796 MI. DIST: 12-1 SR: 1055  
LEFT MUN: NORTH UNION T RIGHT MUN: NORTH UNION T

CONNELLSVILLE ST ET 083402 FT  
(SR2027 SEG 0080/0000) 0340/2038

081364 FT

079463 FT

MAIN ST  
(T684)

0320/1730

YAUGER HOLLOW RD  
(T684)

0320/0815

083402 FT CONNELLSVILLE ST ET  
0340/2038 (SR2027 SEG 0080/0000)  
COMMONWEALTH DR  
0340/1530 (TWP)  
0340/1234 018 "DIA CIR PLASTIC  
LEN=0060 INSTALLED 2007

081364 FT 2 0 26047 0 00 0020+42  
018 "DIA CIR PLASTIC  
LEN=0020 INSTALLED 2007  
5 0340/0000 LENGTH(AH 2038 BK 1901)  
0330/1666 015 "DIA CIRC CONCR  
LEN=0025 INSTALLED 2007  
0330/1133 018 "DIA CIR PLASTIC  
LEN=0025 INSTALLED 2007

0330/0031 BMS EN 26/1055/0330/0000  
079463 FT 2 0 26047 0 00 0039+26  
COVE RUN  
5 0330/0000 BMSBG 26/1055/0330/0000  
LENGTH(AH 1901 BK 2200)

NC LEMONT FURNACE RD  
0320/1707 018 "DIA CIRC METAL  
LEN=0060 INSTALLED 2007  
0320/1267 018 "DIA CIR PLASTIC  
LEN=0070 INSTALLED 2007  
0320/1221 BMS EN 26/1055/0320/1209  
MISTY LN  
0320/1220 (TWP)  
2 0 26047 0 01 0052+04  
COVE RUN  
0320/1209 BMSBG 26/1055/0320/1209  
018 "DIA CIR PLASTIC  
0320/1041 LEN=0030 INSTALLED 2007  
CSX RAIL TRANSPORTATION  
0320/0988 OVERPASS IS RR X-ING  
018 "DIA CIR PLASTIC  
0320/0933 LEN=0010 INSTALLED 2007

NC YAUGER HOLLOW RD  
0320/0795 018 "DIA CIR PLASTIC  
LEN=0020 INSTALLED 2007

DIST: 12-1 SR: 1055  
RIGHT MUN: NORTH UNION T

EXTRACT DATE: 12/28/2024 ROADWAY MANAGEMENT SYSTEM PAGE NUMBER: 388  
PRINT DATE: 12/30/2024 SLD COUNTY/SR - ANNUAL PRINT COUNTY: FAYETTE

DIR: B TOTAL LEN: 15.796 MI. DIST: 12-1 SR: 1055  
LEFT MUN: NORTH UNION T RIGHT MUN: NORTH UNION T

		--+--	0290/1654	LEN=0030	INSTALLED 2007
		==	0290/1480	PENN AV (T688)	
	069994 FT		069994 FT	2 0 26047 0 02 0135+00	
			5 0290/0000	LENGTH(AH 2064 BK 1982)	
		--+--	0280/1713	018 "DIA CIRC CONCR	
		==	0280/1315	LEN=0030 INSTALLED 2007	
		==	0280/1135	LC TO/FROM T543 RD (CONN)	
			0280/0935	MEANS RD (T543)	
		--+--	0280/0935	018 "DIA CIRC CONCR	
MT BRADDOCK RD (T684)	0280/0490 068012 FT	==		LEN=0030 INSTALLED 2007	
			068012 FT	NC ROSY HILL RD 2 0 26047 0 03 0157+64	
		==		NC MT BRADDOCK RD	
			5 0280/0000	INDUSTRIAL PARK DR (T532)	
		--+--	0270/2142	LENGTH(AH 1982 BK 2355)	
		==	0270/1695	060 "DIA CIRC CONCR	
HERITAGE DR (TWP )			0270/1266	LEN=0040 INSTALLED 2007	
		--+--	0270/0711	018 "DIA CIRC METAL	
		--+--	0270/0228	LEN=0035 INSTALLED 2007	
2 0 26047 0 03 0181+19 065657 FT		--+--	065657 FT	018 "DIA CIR PLASTIC	
PIPER HOLLOW RD (T946)	0270/0000	==	5 0270/0000	048 "DIA CIRC CONCR	
			0260/2125	LEN=0035 INSTALLED 2007	
		==	0260/1785	LEN=0035 INSTALLED 2007	
			0260/0943	NORTH UNION	
		--+--	0260/0760	DUNBAR T	
		--+--	063493 FT	LENGTH(AH 2355 BK 2164)	
			5 0260/0000	018 "DIA CIRC OTHER	
				LEN=0030 INSTALLED 2007	
		==		GIST RD (T532)	
			0260/0943	018 "DIA CIR PLASTIC	
		--+--	0260/0760	LEN=0030 INSTALLED 2007	
		--+--	063493 FT	018 "DIA CIRC CONCR	
			5 0260/0000	LEN=0030 INSTALLED 2007	
				2 0 26047 0 03 0202+83	
				048 "DIA CIRC METAL	
				LEN=0030 INSTALLED 2007	
				LENGTH(AH 2164 BK 2212)	

EXTRACT DATE: 12/28/2024 ROADWAY MANAGEMENT SYSTEM PAGE NUMBER: 387  
PRINT DATE: 12/30/2024 SLD COUNTY/SR - ANNUAL PRINT COUNTY: FAYETTE

DIR: B TOTAL LEN: 15.796 MI. DIST: 12-1 SR: 1055  
LEFT MUN: DUNBAR T RIGHT MUN: DUNBAR T

	0250/1469	018 "DIA CIR PLASTIC LEN=0030 INSTALLED 2007
	0250/1188	018 "DIA CIR PLASTIC LEN=0030 INSTALLED 2007
061281 FT	0250/0294 061281 FT	018 "DIA CIR PLASTIC LEN=0030 INSTALLED 2007 2 0 26047 0 03 0224+95
	0250/0000	018 "DIA CIR PLASTIC LEN=0030 INSTALLED 2007 LENGTH(AH 2212 BK 2680)
	0240/2294	018 "DIA CIR PLASTIC LEN=0030 INSTALLED 2007
	0240/1777	018 "DIA CIR PLASTIC LEN=0030 INSTALLED 2007
	0240/1404	018 "DIA CIRC CONCR LEN=0040 INSTALLED 2007
	0240/1177	018 "DIA CIR PLASTIC LEN=0040 INSTALLED 2007
	0240/0952	024 "DIA CIR PLASTIC LEN=0030 INSTALLED 2007
058601 FT	0240/0524 058601 FT	018 "DIA CIR PLASTIC LEN=0030 INSTALLED 2007 2 0 26047 0 03 0251+59
	0240/0000	FERGUSON RUN STRUCTURE LENGTH 17 FT BMSID 26/1055/0240/0000 LENGTH(AH 2680 BK 3497)
	0230/3379	018 "DIA CIR PLASTIC LEN=0035 INSTALLED 2007
	0230/3059	018 "DIA CIR PLASTIC LEN=0023 INSTALLED 2007
FEATHER AV (TWP )	0230/3040	
	0230/2781	018 "DIA CIR PLASTIC LEN=0035 INSTALLED 2007
KELLY LN (TWP )	0230/2375	
	0230/2128	018 "DIA CIR PLASTIC LEN=0035 INSTALLED 2007
	0230/1887	018 "DIA CIR UNKNOWN LEN=0023 INSTALLED UNKN
	0230/1715	018 "DIA CIRC METAL LEN=0035 INSTALLED 2007
	0230/1576	018 "DIA CIRC METAL LEN=0035 INSTALLED 2007
	0230/1406	018 "DIA CIRC METAL LEN=0035 INSTALLED 2007
RUNAROUND RD		

EXTRACT DATE: 12/28/2024 ROADWAY MANAGEMENT SYSTEM PAGE NUMBER: 386  
PRINT DATE: 12/30/2024 SLD COUNTY/SR - ANNUAL PRINT COUNTY: FAYETTE

DIR: B TOTAL LEN: 15.796 MI. DIST: 12-1 SR: 1055  
LEFT MUN: DUNBAR T RIGHT MUN: DUNBAR T

(T936)	0230/1320	==			
		==	0230/1152	018 "DIA CIRC METAL LEN=0035 INSTALLED 2007	
		==	0230/0985	018 "DIA CIR PLASTIC LEN=0030 INSTALLED 2007	
RUNAROUND RD (T930)	0230/0935	==			
		==	0230/0730	015 "DIA CIR PLASTIC LEN=0030 INSTALLED 2007	
		==	0230/0690	LARK LN (TWP) 024 "DIA CIR PLASTIC LEN=0030 INSTALLED 2007	
2 0 26047 0 03 0277+15 055104 FT OWL HOLLOW RD (T930)	0230/0000	==	0230/0263 055104 FT		
		==	0230/0000	LENGTH(AH 3497 BK 3033) 018 "DIA CIRC CONCR	
HIGH ST (T931) SPRING ST (T670)	0220/2715 0220/2400	== ==	0220/2716	LEN=0040 INSTALLED 2007	
		==			
HIGH ST (T670)	0220/1930	==	0220/2351	016 "DIA CIRC METAL LEN=0035 INSTALLED 2007	
		==	0220/1930	PECHIN RD (SR1028 SEG 0050/2075)	
		==	0220/1889	018 "DIA CIRC METAL LEN=0035 INSTALLED 2007	
GREEN ST (T585)	0220/1365	==			
		==	0220/1190	018 "DIA CIR PLASTIC LEN=0035 INSTALLED 2007	
		==	0220/0952	015 "DIA CIR PLASTIC LEN=0035 INSTALLED 2007	
		==	0220/0718	018 "DIA CIRC CONCR LEN=0035 INSTALLED 2007	
		==	0220/0579	018 "DIA CIRC CONCR LEN=0035 INSTALLED 2007	
		==	0220/0055	018 "DIA CIR PLASTIC LEN=0030 INSTALLED 2007	
	052071 FT	==	052071 FT	2 0 26047 0 03 0317+12 CHURCH HILL RD (SR1030 SEG 0010/3044)	
		==	0220/0000	NC FE LENGTH(AH 3033 BK 0208) RETAINING WALL END	
		==	0210/0208	BMSID 26/1055/0210/0630 RETAINING WALL BEGIN	
		==	0210/0160	BMSID 26/1055/0210/0630	
		==	0210/0154	(AAR 004105*)#TRKS 00	

HARDY HILL RD

EXTRACT DATE: 12/28/2024 ROADWAY MANAGEMENT SYSTEM PAGE NUMBER: 385  
PRINT DATE: 12/30/2024 SLD COUNTY/SR - ANNUAL PRINT COUNTY: FAYETTE

DIR: B TOTAL LEN: 15.796 MI. DIST: 12-1 SR: 1055  
LEFT MUN: DUNBAR T RIGHT MUN: DUNBAR T

(T730)

0210/0040  
051863 FT

==

051863 FT 2 0 26047 0 03 0319+00

WOODVALE ST  
(SR1053 SEG 0010/0000)  
LENGTH(AH 0208 BK 2121)  
BMSID 26/1055/0200/1944  
BRIDGE POSTED (TONS)  
2 0 26047 0 04 0368+81  
SGL 27 COMB 32

5 0210/0000

0200/2001

P

P

0200/1944

0200/1925

0200/1840

DUNBAR CREEK  
BMSID 26/1055/0200/1944  
LC TO SHORT ST  
(CONN)  
SHORT ST  
(TWP)

0200/1365

0200/0870

---  
---  
---

5

0200/0562

5

0200/0230

5

0200/0037

049742 FT

049742 FT

018 "DIA CIRC METAL  
LEN=0030 INSTALLED 2007  
018 "DIA CIR PLASTIC  
LEN=0030 INSTALLED 2007  
RETAINING WALL END  
BMSID 26/1055/0200/0115  
RETAINING WALL END  
BMSID 26/1055/0190/1813  
RETAINING WALL BEGIN  
BMSID 26/1055/0200/0115  
2 0 26047 0 04 0368+16  
018 "DIA CIR PLASTIC  
LEN=0024 INSTALLED 2007  
RETAINING WALL BEGIN  
BMSID 26/1055/0190/1813

5

0200/0000

0190/1515

0190/1183

0190/0890

0190/0630

LENGTH(AH 2121 BK 2013)  
018 "DIA CIR PLASTIC  
LEN=0035 INSTALLED 2007  
018 "DIA CIR PLASTIC  
LEN=0030 INSTALLED 2007  
018 "DIA CIR PLASTIC  
LEN=0030 INSTALLED 2007  
018 "DIA CIRC METAL  
LEN=0045 INSTALLED 2007

047729 FT

047729 FT

2 0 26047 0 04 0388+29  
FURNACE RD  
(T587)

5 0190/0000

0180/3245

0180/2840

0180/2412

LENGTH(AH 2013 BK 3293)  
COWROCK RD  
(TWP)  
048 "DIA CIRC METAL  
LEN=0035 INSTALLED 2007  
018 "DIA CIR PLASTIC  
LEN=0030 INSTALLED 2007

EXTRACT DATE: 12/28/2024 ROADWAY MANAGEMENT SYSTEM PAGE NUMBER: 384  
PRINT DATE: 12/30/2024 SLD COUNTY/SR - ANNUAL PRINT COUNTY: FAYETTE

DIR: B TOTAL LEN: 15.796 MI. DIST: 12-1 SR: 1055  
LEFT MUN: DUNBAR T RIGHT MUN: DUNBAR T

	0180/2200	018 "DIA CIR PLASTIC LEN=0035 INSTALLED 2007
	0180/1826	018 "DIA CIR PLASTIC LEN=0035 INSTALLED 2007
	0180/1611	015 "DIA CIR PLASTIC LEN=0030 INSTALLED 2007
	0180/1441	018 "DIA CIR PLASTIC LEN=0040 INSTALLED 2007
	0180/1286	018 "DIA CIRC METAL LEN=0035 INSTALLED 2007
	0180/1031	015 "DIA CIRC METAL LEN=0035 INSTALLED 2007
044436 FT	044436 FT	2 0 26047 0 04 0421+22 018 "DIA CIR PLASTIC LEN=0035 INSTALLED 2007
	5 0180/0000	LENGTH(AH 3293 BK 2523) 018 "DIA CIR PLASTIC LEN=0030 INSTALLED 2007
	0170/2391	018 "DIA CIR PLASTIC LEN=0050 INSTALLED 2007
	0170/2234	018 "DIA CIR PLASTIC LEN=0055 INSTALLED 2007
	0170/1570	(APRA) DUNBAR MINE DMC RD (PRDR)
POT	0170/1490	018 "DIA CIR PLASTIC LEN=0035 INSTALLED 2007
	0170/1432	018 "DIA CIR PLASTIC LEN=0035 INSTALLED 2007
041913 FT	041913 FT	2 0 26047 0 05 0446+45 018 "DIA CIR PLASTIC LEN=0060 INSTALLED 2007
	5 0170/0000	LENGTH(AH 2523 BK 2198)
	0160/1109	024 "DIA CIRC OTHER LEN=0035 INSTALLED 2007
039715 FT	039715 FT	2 0 26047 0 05 0468+43 015 "DIA CIR PLASTIC LEN=0024 INSTALLED 2007
	5 0160/0000	LENGTH(AH 2198 BK 3047)
		018 "DIA CIR PLASTIC

EXTRACT DATE: 12/28/2024 ROADWAY MANAGEMENT SYSTEM PAGE NUMBER: 383  
PRINT DATE: 12/30/2024 SLD COUNTY/SR - ANNUAL PRINT COUNTY: FAYETTE

DIR: B TOTAL LEN: 15.796 MI. DIST: 12-1 SR: 1055  
LEFT MUN: DUNBAR T RIGHT MUN: DUNBAR T

		0150/2076	LEN=0030	INSTALLED 2007
		018 "DIA	CIR PLASTIC	
		0150/1594	LEN=0035	INSTALLED 2007
		018 "DIA	CIRC CONCR	
		0150/1033	LEN=0035	INSTALLED 2007
		018 "DIA	CIRC CONCR	
		0150/0790	LEN=0035	INSTALLED 2007
		048 "DIA	CIRC METAL	
		0150/0526	LEN=0050	INSTALLED 2007
036668 FT		036668 FT	2 0 26047 0 05 0499+56	
		018 "DIA	CIR PLASTIC	
		LEN=0035	INSTALLED 2007	
		NC FURNACE HILL RD		
		0150/0000	LENGTH(AH 3047 BK 3349)	
		018 "DIA	CIR PLASTIC	
		0140/3099	LEN=0030	INSTALLED 2007
		018 "DIA	CIR PLASTIC	
		0140/1943	LEN=0050	INSTALLED 2007
		RBR		
		0140/1402	BMS EN 26/1055/0140/1377	
		2 0 26047 0 05 0518+96		
		P3		
		TUCKER RUN		
		0140/1377	BMSBG 26/1055/0140/1377	
		018 "DIA	CIR PLASTIC	
		0140/0929	LEN=0300	INSTALLED 2007
		018 "DIA	CIR PLASTIC	
		0140/0485	LEN=0035	INSTALLED 2007
		0140/0017	BMS EN 26/1055/0140/0000	
033319 FT		033319 FT	2 0 26047 0 06 0532+60	
		TUCKER RUN		
		BMSBG 26/1055/0140/0000		
		0140/0000	LENGTH(AH 3349 BK 2845)	
		BARTHLOW LN		
		0130/2820	(PRDR)	
		024 "DIA	CIRC METAL	
		0130/2483	LEN=0030	INSTALLED 2007
		018 "DIA	CIRC CONCR	
		0130/1416	LEN=0035	INSTALLED 2007
		018 "DIA	CIR PLASTIC	
		0130/1045	LEN=0035	INSTALLED 2007

TUCKER RUN RD  
(TWP )

0140/1300

HUGHES LN  
(PRDR)

0130/1775



EXTRACT DATE: 12/28/2024 ROADWAY MANAGEMENT SYSTEM PAGE NUMBER: 382  
PRINT DATE: 12/30/2024 SLD COUNTY/SR - ANNUAL PRINT COUNTY: FAYETTE

DIR: B TOTAL LEN: 15.796 MI. DIST: 12-1 SR: 1055  
LEFT MUN: DUNBAR T RIGHT MUN: DUNBAR T

030474 FT

028339 FT

0130/0576	018 "DIA CIR PLASTIC
LEN=0030	INSTALLED 2007
0130/0280	018 "DIA CIR PLASTIC
LEN=0030	INSTALLED 2007
030474 FT	2 0 26047 0 05 0562+46
	018 "DIA CIR PLASTIC
	LEN=0024
	INSTALLED 2007
0130/0000	LENGTH(AH 2845 BK 2135)
	018 "DIA CIR PLASTIC
	LEN=0035
	INSTALLED 2007
0120/1817	BARTHLOW LN
	(PRDR)
0120/1815	018 "DIA CIR PLASTIC
	LEN=0030
	INSTALLED 2007
0120/1559	018 "DIA CIR PLASTIC
	LEN=0030
	INSTALLED 2007
0120/1235	018 "DIA CIRC CONCR
	LEN=0030
	INSTALLED 2007
0120/0972	036"H 00"W MULT CONCR
	LEN=0035
	INSTALLED 2007
0120/0813	RETAINING WALL END
	BMSID 26/1055/0120/0450
0120/0550	RETAINING WALL BEGIN
	BMSID 26/1055/0120/0450
0120/0450	2 0 26047 0 05 0583+31
028339 FT	018 "DIA CIR PLASTIC
	LEN=0035
	INSTALLED 2007
0120/0000	LENGTH(AH 2135 BK 3025)
	RETAINING WALL END
	BMSID 26/1055/0110/2120
0110/2626	018 "DIA CIRC CONCR
	LEN=0030
	INSTALLED 2007
0110/2285	RETAINING WALL BEGIN
	BMSID 26/1055/0110/2120
0110/2150	024"H 00"W MULT PLSTIC
	LEN=0040
	INSTALLED 2007
0110/2100	018 "DIA CIR PLASTIC
	LEN=0045
	INSTALLED 2007
0110/1710	018 "DIA CIR PLASTIC
	LEN=0035
	INSTALLED 2007
0110/1386	024 "DIA CIR PLASTIC
	LEN=0040
	INSTALLED 2007
0110/0990	018 "DIA CIR PLASTIC
	LEN=0035
	INSTALLED 2007
0110/0830	018 "DIA CIR PLASTIC
	LEN=0040
	INSTALLED 2007
0110/0573	018 "DIA CIRC CONCR
	LEN=0035
	INSTALLED 2007
0110/0354	018 "DIA CIR PLASTIC
	LEN=0035
	INSTALLED 2007
0110/0247	018 "DIA CIR PLASTIC
	LEN=0035
	INSTALLED 2007

EXTRACT DATE: 12/28/2024 ROADWAY MANAGEMENT SYSTEM PAGE NUMBER: 381  
PRINT DATE: 12/30/2024 SLD COUNTY/SR - ANNUAL PRINT COUNTY: FAYETTE

DIR: B TOTAL LEN: 15.796 MI. DIST: 12-1 SR: 1055  
LEFT MUN: DUNBAR T RIGHT MUN: DUNBAR T

	025314 FT		025314 FT	2 0 26047 0 05 0613+90 KINGAN HILL RD (T545)
		==	5 0110/0000	LENGTH(AH 3025 BK 2903)
		---	0100/2520	018 "DIA CIR PLASTIC LEN=0040 INSTALLED 2007
		---	0100/2205	018 "DIA CIR PLASTIC LEN=0040 INSTALLED 2007
		---	0100/1916	018 "DIA CIR PLASTIC LEN=0040 INSTALLED 2007
		---	0100/1639	018 "DIA CIR PLASTIC LEN=0001 INSTALLED 2007
		---	0100/1100	018 "DIA CIR PLASTIC LEN=0040 INSTALLED 2007
	022411 FT		022411 FT	2 0 26047 0 06 0643+73 024 "DIA CIR PLASTIC LEN=0040 INSTALLED 2007
LAMBIE RD (PRDR)	0090/1620	==	5 0100/0000	LENGTH(AH 2903 BK 1911)
		---	0090/1572	016 "DIA CIR PLASTIC LEN=0040 INSTALLED 2007
		---	0090/1112	018 "DIA CIR PLASTIC LEN=0030 INSTALLED 2007
		---	0090/0994	024 "DIA CIR PLASTIC LEN=0030 INSTALLED 2007
WOODLAND LN (TWP)	0090/0815	==		018 "DIA CIR PLASTIC LEN=0040 INSTALLED 2007
	020500 FT		020500 FT	2 0 26047 0 06 0662+84 304 DUNBAR OHIO PYLE RD (PRDR)
		==	5 0090/0000	LENGTH(AH 1911 BK 2669)
		---	0080/1566	018 "DIA CIRC METAL LEN=0040 INSTALLED 2007
		---	0080/0542	DUNBAR STEWART T
2 0 26047 0 06 0689+53 017831 FT STATE GAME LANDS RD (FISH)	0080/0000	==	5 0080/0000	LENGTH(AH 2669 BK 2195)

EXTRACT DATE: 12/28/2024 ROADWAY MANAGEMENT SYSTEM PAGE NUMBER: 380  
PRINT DATE: 12/30/2024 SLD COUNTY/SR - ANNUAL PRINT COUNTY: FAYETTE

DIR: B TOTAL LEN: 15.796 MI. DIST: 12-1 SR: 1055  
LEFT MUN: STEWART T RIGHT MUN: STEWART T

	0070/1225	024 "DIA CIR PLASTIC LEN=0030 INSTALLED 2007
015636 FT	0070/0595 015636 FT	018 "DIA CIR PLASTIC LEN=0030 INSTALLED 2007
	0070/0000	2 0 26047 0 06 0711+64 LENGTH(AH 2195 BK 2869)
	0060/2869	060 "DIA CIRC METAL LEN=0030 INSTALLED 2007
	0060/2094	060 "DIA CIRC METAL LEN=0030 INSTALLED 2007
012767 FT	0060/0722	018 "DIA CIRC CONCR LEN=0040 INSTALLED 2007
	012767 FT	2 0 26047 0 07 0740+33
	0060/0000	018 "DIA CIR PLASTIC LEN=0040 INSTALLED 2007
	0050/1555	LENGTH(AH 2869 BK 1965)
	0050/1445	036 "DIA CIR PLASTIC LEN=0040 INSTALLED 2007 GREENBRIER RD (T529)
	0050/0494 010802 FT	015 "DIA CIRC CONCR LEN=0030 INSTALLED 2007
2 0 26047 0 07 0766+45 010802 FT BOLISH KNOB RD (T788)	0050/0000	LENGTH(AH 1965 BK 2402)
	0040/2220	018 "DIA CIR PLASTIC LEN=0040 INSTALLED 2007
SAYLOR RD (T788)	0040/1925	018 "DIA CIRC CONCR LEN=0040 INSTALLED 2007
	0040/1802	018 "DIA CIR PLASTIC LEN=0045 INSTALLED 2007
	0040/1296	018 "DIA CIR PLASTIC LEN=0035 INSTALLED 2007
008400 FT	008400 FT	2 0 26047 0 07 0789+83
	0040/0000	018 "DIA CIR PLASTIC LEN=0035 INSTALLED 2007 LENGTH(AH 2402 BK 2495)
		018 "DIA CIR PLASTIC

EXTRACT DATE: 12/28/2024 ROADWAY MANAGEMENT SYSTEM PAGE NUMBER: 379  
PRINT DATE: 12/30/2024 SLD COUNTY/SR - ANNUAL PRINT COUNTY: FAYETTE

DIR: B TOTAL LEN: 15.796 MI. DIST: 12-1 SR: 1055  
LEFT MUN: STEWART T RIGHT MUN: STEWART T

005905 FT

003200 FT

000000 FT

0030/2117	LEN=0030	INSTALLED 2007
018 "DIA	CIR PLASTIC	
0030/1666	LEN=0030	INSTALLED 2007
0030/0666	018 "DIA	CIR PLASTIC
LEN=0060	INSTALLED 2007	
005905 FT	2 0 26047	0 07 0815+01
072 "DIA	CIRC METAL	
LEN=0060	INSTALLED 2007	
0030/0000	LENGTH(AH	2495 BK 2705)
018 "DIA	CIR PLASTIC	
0020/2370	LEN=0035	INSTALLED 2007
018 "DIA	CIR PLASTIC	
0020/2142	LEN=0035	INSTALLED 2007
018 "DIA	CIRC CONCR	
0020/1584	LEN=0035	INSTALLED 2007
018 "DIA	CIR PLASTIC	
0020/1411	LEN=0040	INSTALLED 2007
018 "DIA	CIR PLASTIC	
0020/1047	LEN=0045	INSTALLED 2007
003200 FT	2 0 26047	0 07 0841+65
JONATHAN RUN	STRUCTURE LENGTH	12 FT
BMSID 26/1055/0020/0000	LENGTH(AH	2705 BK 3200)
0020/0000	018 "DIA	CIR PLASTIC
0010/2645	LEN=0040	INSTALLED 2007
018 "DIA	CIR PLASTIC	
0010/2235	LEN=0035	INSTALLED 2007
018 "DIA	CIR PLASTIC	
0010/1725	LEN=0035	INSTALLED 2007
018 "DIA	CIR PLASTIC	
0010/1290	LEN=0060	INSTALLED 2007
018 "DIA	CIR PLASTIC	
0010/1264	LEN=0040	INSTALLED 2007
0010/0010	015 "DIA	CIRC CONCR
LEN=0070	INSTALLED 2007	
000000 FT	2 0 26047	0 07 0873+65
NC DU	NBAR OHIO	PYLE RD
CHALK HILL	OHIO	PYLE RD
(SR2010	SEG	0120/0000)
MFC BEGIN	= D	
0010/0000	LENGTH(AH	3200 BK 0000)

EXTRACT DATE: 12/28/2024 ROADWAY MANAGEMENT SYSTEM PAGE NUMBER: 378  
PRINT DATE: 12/30/2024 SLD COUNTY/SR - ANNUAL PRINT COUNTY: FAYETTE  
DIR: B TOTAL LEN: 8.511 MI. DIST: 12-1 SR: 1054  
LEFT MUN: SALTICK T RIGHT MUN: SALTICK T

COUNTY LINE RD 044936 FT  
(SR1058 SEG 0190/0000) 0160/2800

042136 FT

STANTON RD

044936 FT	COUNTY LINE RD
0160/2800	(SR1058 SEG 0190/0000)
0160/2449	018 "DIA CIR PLASTIC
0160/2189	LEN=0035 INSTALLED 2003
0160/1881	018 "DIA CIR PLASTIC
0160/1575	LEN=0092 INSTALLED 2003
0160/1286	018 "DIA CIRC METAL
0160/0985	LEN=0035 INSTALLED 2003
0160/0699	018 "DIA CIR PLASTIC
0160/0232	LEN=0030 INSTALLED 2003
0160/0160	018 "DIA CIRC METAL
042136 FT	LEN=0030 INSTALLED 2003
0160/0000	018 "DIA CIR PLASTIC
0150/2872	LEN=0032 INSTALLED 2003
0150/2480	015 "DIA CIRC METAL
0150/2168	LEN=0028 INSTALLED 2003
0150/1898	018 "DIA CIR PLASTIC
0150/1490	LEN=0030 INSTALLED UNKN
0150/1031	024 "DIA CIR PLASTIC
0150/0550	LEN=0050 INSTALLED 2003
0150/0090	2 0 26060 0 01 0183+65
	LENGTH(AH 2800 BK 2997)
	024 "DIA CIR PLASTIC
	LEN=0035 INSTALLED 2003
	018 "DIA CIRC METAL
	LEN=0035 INSTALLED 2003
	018 "DIA CIRC METAL
	LEN=0040 INSTALLED 2003
	018 "DIA CIR PLASTIC
	LEN=0047 INSTALLED 2004
	018 "DIA CIR PLASTIC
	LEN=0036 INSTALLED 2003
	018 "DIA CIRC METAL
	LEN=0027 INSTALLED 2003
	024 "DIA CIRC METAL
	LEN=0032 INSTALLED 2003
	018 "DIA CIR PLASTIC
	LEN=0035 INSTALLED UNKN

EXTRACT DATE: 12/28/2024 ROADWAY MANAGEMENT SYSTEM PAGE NUMBER: 377  
PRINT DATE: 12/30/2024 SLD COUNTY/SR - ANNUAL PRINT COUNTY: FAYETTE

DIR: B TOTAL LEN: 8.511 MI. DIST: 12-1 SR: 1054  
LEFT MUN: SALTICK T RIGHT MUN: SALTICK T

(T727)

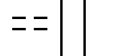
0150/0060  
039139 FT



0150/0051 BMS EN 26/1054/0150/0000  
039139 FT 2 0 26060 0 01 0153+66  
BACK CREEK  
BMSBG 26/1054/0150/0000  
5 0150/0000 LENGTH(AH 2997 BK 3508)  
0140/3373 018 "DIA CIR PLASTIC  
LEN=0035 INSTALLED UNKN  
0140/3323 018 "DIA CIR PLASTIC  
LEN=0077 INSTALLED UNKN  
NEALS RUN RD  
0140/3285 (T725)  
018 "DIA CIR PLASTIC  
LEN=0035 INSTALLED 2005  
018 "DIA CIRC METAL  
0140/2639 LEN=0028 INSTALLED 2003  
018 "DIA CIRC METAL  
0140/2329 LEN=0040 INSTALLED 2003  
018 "DIA CIRC METAL  
0140/1789 LEN=0035 INSTALLED 2003  
018 "DIA CIRC METAL  
0140/1391 LEN=0030 INSTALLED 2003  
018 "DIA CIRC METAL  
0140/1118 LEN=0030 INSTALLED 2003  
018 "DIA CIRC METAL  
0140/0628 LEN=0030 INSTALLED 2003

DAHL RD  
(T723)

0140/0040  
035631 FT



035631 FT 2 0 26060 0 01 0118+00  
PRITTS DISTILLERY RD  
(SR1060 SEG 0010/0000)  
5 0140/0000 LENGTH(AH 3508 BK 2905)  
018 "DIA CIRC METAL  
0130/2597 LEN=0025 INSTALLED 2003  
018 "DIA CIRC METAL  
0130/2414 LEN=0037 INSTALLED 2003  
018 "DIA CIRC METAL  
0130/2211 LEN=0036 INSTALLED 2003  
018 "DIA CIRC METAL  
0130/1906 LEN=0030 INSTALLED 2003



0130/0332 015 "DIA CIR PLASTIC  
LEN=0030 INSTALLED 2003  
015 "DIA CIRC CONCR  
0130/0026 LEN=0024 INSTALLED 2003  
032726 FT 2 0 26060 0 01 0089+03  
5 0130/0000 LENGTH(AH 2905 BK 2823)

032726 FT

EXTRACT DATE: 12/28/2024 ROADWAY MANAGEMENT SYSTEM PAGE NUMBER: 376  
PRINT DATE: 12/30/2024 SLD COUNTY/SR - ANNUAL PRINT COUNTY: FAYETTE

DIR: B TOTAL LEN: 8.511 MI. DIST: 12-1 SR: 1054  
LEFT MUN: SALTICK T RIGHT MUN: SALTICK T

					018 " DIA CIRC METAL	
				0120/2435	LEN=0030 INSTALLED 2003	
					018 " DIA CIRC METAL	
				0120/2154	LEN=0035 INSTALLED 2003	
					018 " DIA CIRC METAL	
				0120/1665	LEN=0032 INSTALLED 2003	
					018 " DIA CIRC METAL	
				0120/1385	LEN=0036 INSTALLED 2003	
					015 " DIA CIRC METAL	
				0120/0941	LEN=0040 INSTALLED 2003	
					018 " DIA CIRC METAL	
				0120/0447	LEN=0025 INSTALLED 2003	
					MILLER HILL RD	
				0120/0395	(TWP )	
					018 " DIA CIRC METAL	
				0120/0015	LEN=0028 INSTALLED 2003	
029903 FT				029903 FT	2 0 26060 0 01 0060+80	
				0120/0000	LENGTH(AH 2823 BK 2707)	
					018 " DIA CIRC METAL	
				0110/2456	LEN=0025 INSTALLED 2003	
					018 " DIA CIRC METAL	
				0110/2286	LEN=0028 INSTALLED 2003	
					018 " DIA CIRC METAL	
				0110/1865	LEN=0030 INSTALLED 2003	
					018 " DIA CIRC METAL	
				0110/1498	LEN=0040 INSTALLED 2003	
					MILLERTOWN RD	
				0110/1085	(SR1003 SEG 0080/1699)	
					024 " DIA CIRC METAL	
				0110/1071	LEN=0001 INSTALLED 2003	
CONNOR RD (T916)						
				0110/1055		
					024 " DIA CIRC METAL	
				0110/0581	LEN=0035 INSTALLED 2003	
				0110/0019	BMSSEN 26/1054/0110/0000	
027196 FT				027196 FT	2 0 26060 0 01 0033+65	
					TRIBUTARY TO BACK CREEK	
					BMSBG 26/1054/0110/0000	
				0110/0000	LENGTH(AH 2707 BK 3371)	
					024 " DIA CIR PLASTIC	
				0100/2486	LEN=0025 INSTALLED 2003	
					015 " DIA CIRC METAL	
				0100/2318	LEN=0030 INSTALLED 2003	
					018 " DIA CIRC METAL	
				0100/2173	LEN=0001 INSTALLED 2003	
					024 " DIA CIRC CONCR	
				0100/1724	LEN=0040 INSTALLED 2003	
LC TO T754 RD (CONN)						
				0100/1510		

EXTRACT DATE: 12/28/2024 ROADWAY MANAGEMENT SYSTEM PAGE NUMBER: 375  
PRINT DATE: 12/30/2024 SLD COUNTY/SR - ANNUAL PRINT COUNTY: FAYETTE

DIR: B TOTAL LEN: 8.511 MI. DIST: 12-1 SR: 1054  
LEFT MUN: SALTICK T RIGHT MUN: SALTICK T

(TBK SR1005)BACK CREEK (T754)	0100/1410	==			
		---		0100/1335	024 "DIA CIR PLASTIC LEN=0001 INSTALLED 2003
		==		0100/1295	SECOND ST (T747)
		==		0100/0780	SECOND ST (T747)
HENSEL RD (TWP)	0100/0745	==			
		---		0100/0687	015 "DIA CIRC METAL LEN=0033 INSTALLED 2003
C W RESH PARK LN (T756)	0100/0550	==			
		---		0100/0182	BMS EN 26/1054/0100/0062 2 0 26060 0 00 0000+61
		---			INDIAN CREEK
		---		0100/0062	BMS BG 26/1054/0100/0062 NC IN
2 0 26060 0 00 0000+00	023825 FT	---			INDIAN CREEK VALLEY RD
INDIAN CREEK VALLEY RD		---		023825 FT	(SR0381 SEG 0550/0000)
(SR0381 SEG 0550/0000)	0100/0000	==		5 0100/0000	LENGTH(AH 3371 BK 2278)
		---			015 "DIA CIRC METAL
		---		0090/2058	LEN=0030 INSTALLED 2003
		---		0090/1542	018 "DIA CIR PLASTIC
		---			LEN=0028 INSTALLED 2003
		---		0090/1080	015 "DIA CIRC METAL
		---			LEN=0080 INSTALLED 2003
WHITE OAK DR (PRDR)	0090/1000	==			
		---		0090/0840	015 "DIA CIRC METAL LEN=0026 INSTALLED 2003
	021547 FT	---		021547 FT	2 0 26048 0 01 0219+70
		---			018 "DIA CIR PLASTIC
		---		5 0090/0000	LEN=0024 INSTALLED 2003
		---			LENGTH(AH 2278 BK 2425)
		---		0080/1971	018 "DIA CIR PLASTIC
		---			LEN=0024 INSTALLED 2003
		---			018 "DIA CIR PLASTIC
		---		0080/1257	LEN=0040 INSTALLED 2003
		---			018 "DIA CIR PLASTIC
		---		0080/0987	LEN=0029 INSTALLED 2003
		---			018 "DIA CIRC CONCR
		---		0080/0704	LEN=0022 INSTALLED 2003
		---			018 "DIA CIR PLASTIC
		---		0080/0234	LEN=0025 INSTALLED 2003
019122 FT		---		019122 FT	2 0 26048 0 01 0195+45
		---			024 "DIA CIR PLASTIC



EXTRACT DATE: 12/28/2024 ROADWAY MANAGEMENT SYSTEM PAGE NUMBER: 374  
PRINT DATE: 12/30/2024 SLD COUNTY/SR - ANNUAL PRINT COUNTY: FAYETTE

DIR: B TOTAL LEN: 8.511 MI. DIST: 12-1 SR: 1054  
LEFT MUN: SALTICK T RIGHT MUN: SALTICK T

	0080/0000	LEN=0027	INSTALLED	2003
		LENGTH(AH	2425	BK 2708)
	0070/2550	018 "DIA	CIR PLASTIC	
		LEN=0030	INSTALLED	2003
	0070/2372	018 "DIA	CIRC METAL	
		LEN=0040	INSTALLED	2003
	0070/2129	024 "DIA	CIRC METAL	
		LEN=0025	INSTALLED	2003
	0070/1873	018 "DIA	CIRC METAL	
		LEN=0025	INSTALLED	2003
016414 FT	016414 FT	2 0 26048	0 01 0168+37	
		042 "DIA	CIR PLASTIC	
	0070/0000	LEN=0024	INSTALLED	2003
		LENGTH(AH	2708	BK 2175)
	0060/1096	015 "DIA	CIRC METAL	
		LEN=0047	INSTALLED	2003
	0060/0595	018 "DIA	CIR PLASTIC	
		LEN=0035	INSTALLED	2003
	0060/0405	018 "DIA	CIR PLASTIC	
		LEN=0030	INSTALLED	2003
014239 FT	014239 FT	2 0 26048	0 01 0146+62	
		018 "DIA	CIR PLASTIC	
		LEN=0030	INSTALLED	2003
	0060/0000	LENGTH(AH	2175	BK 2812)
	0050/2060	018 "DIA	CIR PLASTIC	
		LEN=0050	INSTALLED	2003
	0050/1565	018 "DIA	CIR PLASTIC	
		LEN=0045	INSTALLED	2003
JOCKEY KNOB RD (T852)	0050/1460	024 "DIA	CIR PLASTIC	
		LEN=0040	INSTALLED	2003
	0050/1053	018 "DIA	CIR PLASTIC	
		LEN=0045	INSTALLED	2003
	0050/0644	015 "DIA	CIR PLASTIC	
		LEN=0045	INSTALLED	2003
	0050/0237	018 "DIA	CIR PLASTIC	
		LEN=0040	INSTALLED	2003
011427 FT	011427 FT	2 0 26048	0 01 0118+50	
		048 "DIA	CIRC METAL	
		LEN=0060	INSTALLED	2003
	0050/0000	LENGTH(AH	2812	BK 1477)

EXTRACT DATE: 12/28/2024 ROADWAY MANAGEMENT SYSTEM PAGE NUMBER: 373  
PRINT DATE: 12/30/2024 SLD COUNTY/SR - ANNUAL PRINT COUNTY: FAYETTE

DIR: B TOTAL LEN: 8.511 MI. DIST: 12-1 SR: 1054  
LEFT MUN: SALTICK T RIGHT MUN: SALTICK T

009950 FT		009950 FT	2 0 26048 0 00 0088+42
			POPULAR RUN RD
			(SR1009 SEG 0042/0000)
		NC IM	MEL RD
		INTER-BK	CLINTON RD
			(SR1009 SEG 0042/0000)
009950 FT		5 0046/0000	LTH AH 001477 BK 000385
		009950 FT	
		7044/0000	LTH AH 000385 BK 001135
WHITE RD		INTER-AHD	CLINTON RD
(SR1009 SEG 0050/0000)	0040/1135	0040/1135	(SR1009 SEG 0050/0000)
			018 "DIA CIR PLASTIC
		0040/0767	LEN=0035 INSTALLED UNKN
			018 "DIA CIR PLASTIC
		0040/0587	LEN=0035 INSTALLED UNKN
008815 FT		008815 FT	2 0 26048 0 00 0088+42
			NEWMYER RUN
			STRUCTURE LENGTH 23 FT
		5 0040/0000	BMSID 26/1054/0040/0000
			LENGTH(AH 1135 BK 3345)
			SOLOMON FULTON RD
		0030/3300	(T832)
			018 "DIA CIR PLASTIC
		0030/3218	LEN=0036 INSTALLED 2003
			018 "DIA CIRC CONCR
		0030/2678	LEN=0035 INSTALLED 2003
			018 "DIA CIR PLASTIC
		0030/2425	LEN=0050 INSTALLED 2003
			024 "DIA CIR PLASTIC
		0030/2119	LEN=0030 INSTALLED 2003
			018 "DIA CIR PLASTIC
		0030/1870	LEN=0035 INSTALLED 2003
			018 "DIA CIRC CONCR
		0030/1535	LEN=0032 INSTALLED 2003
			018 "DIA CIRC METAL
		0030/1283	LEN=0035 INSTALLED 2003
			018 "DIA CIR PLASTIC
		0030/0883	LEN=0040 INSTALLED 2003
			024 "DIA CIR PLASTIC
		0030/0730	LEN=0045 INSTALLED 2003
			018 "DIA CIRC CONCR
		0030/0418	LEN=0025 INSTALLED 2003
			024 "DIA CIR PLASTIC
		0030/0239	LEN=0027 INSTALLED 2003
005470 FT		005470 FT	2 0 26048 0 00 0054+52
			018 "DIA CIRC CONCR
			LEN=0027 INSTALLED 2003

EXTRACT DATE: 12/28/2024 ROADWAY MANAGEMENT SYSTEM PAGE NUMBER: 372  
PRINT DATE: 12/30/2024 SLD COUNTY/SR - ANNUAL PRINT COUNTY: FAYETTE

DIR: B TOTAL LEN: 8.511 MI. DIST: 12-1 SR: 1054  
LEFT MUN: SALTICK T RIGHT MUN: SALTICK T

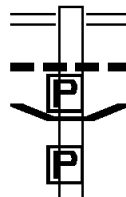
002061 FT

000000 FT

5	0030/0000	LENGTH(AH 3345 BK 3409)
	015 "DIA	CIRC CONCR
---	0020/3214	LEN=0023 INSTALLED 2003
	048 "DIA	CIR PLASTIC
---	0020/2945	LEN=0050 INSTALLED 2003
	024 "DIA	CIR PLASTIC
---	0020/2645	LEN=0060 INSTALLED 2003
	018 "DIA	CIR PLASTIC
---	0020/2418	LEN=0040 INSTALLED 2003
	018 "DIA	CIRC CONCR
---	0020/1643	LEN=0028 INSTALLED 2003
	015 "DIA	CIRC CONCR
---	0020/1106	LEN=0027 INSTALLED 2003
	018 "DIA	CIR PLASTIC
---	0020/0913	LEN=0025 INSTALLED 2003
	024 "DIA	CIR PLASTIC
---	0020/0823	LEN=0026 INSTALLED 2003
	024 "DIA	CIRC CONCR
---	0020/0561	LEN=0050 INSTALLED 2003
	018 "DIA	CIR PLASTIC
---	0020/0318	LEN=0030 INSTALLED 2003
	024 "DIA	CIR PLASTIC
---	0020/0049	LEN=0040 INSTALLED 2003
	002061 FT	2 0 26048 0 00 0020+43
		CAVANAUGH RD
		(T834)
		CLINTON BYPASS RD
		(T829)
5	0020/0000	LENGTH(AH 3409 BK 2061)
	024 "DIA	CIR PLASTIC
---	0010/1885	LEN=0035 INSTALLED 2003
	018 "DIA	CIR PLASTIC
---	0010/1591	LEN=0030 INSTALLED 2003
	015 "DIA	CIRC METAL
---	0010/0956	LEN=0033 INSTALLED 2003
	015 "DIA	CIRC METAL
---	0010/0588	LEN=0033 INSTALLED 2003
	015 "DIA	CIRC CONCR
---	0010/0376	LEN=0030 INSTALLED 2003
	000000 FT	2 0 26048 0 00 0000+00
		VILLAGE: CLINTON
		NC CL
		INTON RD
		BUCHANAN RD
		(SR1050 SEG 0120/0000)
	INTER-BK	CLINTON RD
		(T832)
		MFC BEGIN = D
5	0010/0000	LENGTH(AH 2061 BK 0000)

EXTRACT DATE: 12/28/2024 ROADWAY MANAGEMENT SYSTEM PAGE NUMBER: 371  
 PRINT DATE: 12/30/2024 SLD COUNTY/SR - ANNUAL PRINT COUNTY: FAYETTE  
 DIR: B TOTAL LEN: 2.302 MI. DIST: 12-1 SR: 1053  
 LEFT MUN: DUNBAR T RIGHT MUN: DUNBAR T

012155 FT



012155 FT CRAWFORD AV  
 0050/2476 (SR1051 SEG 0170/0000)  
 018 " DIA CIR PLASTIC  
 0050/2240 LEN=0025 INSTALLED 2004  
 0050/2027 BMSSEN 26/1053/0050/1984  
 BRIDGE POSTED (TONS)  
 20 26093 0 01 0045+63  
 SGL 20 COMB  
 OPPOSSUM RUN

EXTRACT DATE: 12/28/2024 ROADWAY MANAGEMENT SYSTEM PAGE NUMBER: 370  
PRINT DATE: 12/30/2024 SLD COUNTY/SR - ANNUAL PRINT COUNTY: FAYETTE

DIR: B TOTAL LEN: 2.302 MI. DIST: 12-1 SR: 1053  
LEFT MUN: DUNBAR T RIGHT MUN: DUNBAR T

				0050/1984	BMSBG 26/1053/0050/1984
				0050/1550	018 "DIA CIR PLASTIC
					LEN=0045 INSTALLED 2004
				0050/1465	036"H 00"W MULT PLSTIC
					LEN=0028 INSTALLED 2004
				0050/1220	018 "DIA CIRC METAL
					LEN=0030 INSTALLED UNKN
				0050/0775	036"H 00"W MULT METAL
					LEN=0032 INSTALLED 2004
				0050/0566	015 "DIA CIRC METAL
				009679 FT	LEN=0028 INSTALLED 2004
	009679 FT				2 0 26093 0 01 0025+46
					018 "DIA CIR PLASTIC
				0050/0000	LEN=0025 INSTALLED 2004
					LENGTH(AH 2476 BK 2847)
				0040/2397	048 "DIA CIRC METAL
					LEN=0038 INSTALLED 2004
				0040/2035	018 "DIA CIR PLASTIC
					LEN=0030 INSTALLED 2004
				0040/0896	018 "DIA CIR PLASTIC
					LEN=0035 INSTALLED 2004
	006832 FT			006832 FT	2 0 26093 0 00 0000+00
					UNIVERSITY DR
					(SR0119 SEG 0571/0000)
					(SR0119 SEG 0570/0000)
UNIVERSITY DR					NC ARCHBRIDGE RD
(SR0119 SEG 0571/0000)				0040/0000	LENGTH(AH 2847 BK 2560)
(SR0119 SEG 0570/0000)	0040/0000				
DOGWOOD DR					
(T545)	0030/2490				
				0030/2420	TO 0119/0570 SH
					(CONN)
				0030/2139	024 "DIA CIRC CONCR
					LEN=0026 INSTALLED 2004
				0030/0848	024 "DIA CIRC CONCR
					LEN=0033 INSTALLED 2004
				0030/0637	024 "DIA CIRC METAL
					LEN=0035 INSTALLED 2004
	004272 FT			004272 FT	2 0 26179 0 00 0019+23
				0030/0000	LENGTH(AH 2560 BK 2033)
					DUNBAR
				0020/1944	DUNBAR B

EXTRACT DATE: 12/28/2024 ROADWAY MANAGEMENT SYSTEM PAGE NUMBER: 369  
PRINT DATE: 12/30/2024 SLD COUNTY/SR - ANNUAL PRINT COUNTY: FAYETTE

DIR: B TOTAL LEN: 2.302 MI. DIST: 12-1 SR: 1053  
LEFT MUN: DUNBAR T RIGHT MUN: DUNBAR T

ATLAS ST  
(TWP)

0020/1110

2 0 26179 0 00 0000+00 002239 FT  
RANCH RD  
(SR1032 SEG 0030/1395) 0020/0000  
FIRST AV  
(BORO) 0010/2050

DUNBAR ST  
(BORO)

0010/1445

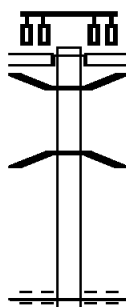
000000 FT

== 0020/1260 MORRELL RD  
-- (PRDR)  
0020/1160 024 "DIA CIRC CONCR  
LEN=0036 INSTALLED 2004  
== 0020/0863 018 "DIA CIRC CONCR  
LEN=0033 INSTALLED 2004  
== 0020/0190 POTTSTOWN ST  
(TWP)  
B DUNBAR CK.  
STRUCTURE LENGTH 9 FT  
BMSID 26/1053/0020/0095  
0020/0095  
002239 FT  
= 0020/0000 LENGTH(AH 2033 BK 2239)  
= 0010/1993 RETAINING WALL END  
BMSID 26/1053/0010/1705  
0010/1725 015 "DIA CIRC METAL  
LEN=0001 INSTALLED 2004  
0010/1705 RETAINING WALL BEGIN  
BMSID 26/1053/0010/1705  
WATER ST  
= 0010/1600 (BORO)  
0010/1450 015 "DIA CAST IRON  
LEN=0025 INSTALLED 2004  
BRIDGE ST  
= 0010/1445 (BORO)  
0010/1151 BMSID 26/1053/0010/1118  
2 0 26047 0 03 0330+10  
GIST RUN  
0010/1118 BMSBG 26/1053/0010/1118  
0010/1055 (AAR 145301X) #TRKS 01  
CONNELLSVILLE ST  
= 0010/1015 (BORO)  
0010/1004 015 "DIA CIRC CONCR  
LEN=0050 INSTALLED 2004  
DUNBAR  
0010/0773 DUNBAR T  
0010/0453 015 "DIA CIRC CONCR  
LEN=0030 INSTALLED 2004  
2 0 26047 0 03 0319+00  
NC WO ODVALE ST  
FURNACE HILL RD  
(SR1055 SEG 0210/0000)  
MFC BEGIN = D  
= 0010/0000 LENGTH(AH 2239 BK 0000)

EXTRACT DATE: 12/28/2024 ROADWAY MANAGEMENT SYSTEM PAGE NUMBER: 368  
 PRINT DATE: 12/30/2024 SLD COUNTY/SR - ANNUAL PRINT COUNTY: FAYETTE  
 DIR: B TOTAL LEN: .070 MI. DIST: 12-1 SR: 1052  
 LEFT MUN: BULLSKIN T RIGHT MUN: BULLSKIN T

000370 FT

000000 FT



000370 FT  
 INTER-AHD PLEASANT VALLEY RD  
 (SR0982 SEG 0010/0000)  
 MEMORIAL BL  
 (SR0119 SEG 0711/0640)  
 (SR0119 SEG 0710/0665)  
 0010/0370  
 0010/0287 BMS EN 26/1052/0010/0267  
 0 0 00000 0 00 0000+00  
 IRISH RUN  
 0010/0267 BMSBG 26/1052/0010/0267  
 000000 FT 2 0 00000 0 00 0000+00  
 NC GREENHOUSE RD  
 MOYER RD  
 (T906)  
 MFC BEGIN = E  
 0010/0000 LENGTH(AH 0370 BK 0000)

EXTRACT DATE: 12/28/2024 ROADWAY MANAGEMENT SYSTEM PAGE NUMBER: 367  
PRINT DATE: 12/30/2024 SLD COUNTY/SR - ANNUAL PRINT COUNTY: FAYETTE  
DIR: B TOTAL LEN: 21.636 MI. DIST: 12-1 SR: 1051  
LEFT MUN: SALTICK T RIGHT MUN: SALTICK T

BAUCHMAN RD 114238 FT  
(SR1009 SEG 0110/0000) 0420/3155



114238 FT BAUCHMAN RD  
0420/3155 (SR1009 SEG 0110/0000)  
018 "DIA CIRC METAL  
0420/2980 LEN=0035 INSTALLED UNKN



EXTRACT DATE: 12/28/2024 ROADWAY MANAGEMENT SYSTEM PAGE NUMBER: 366  
PRINT DATE: 12/30/2024 SLD COUNTY/SR - ANNUAL PRINT COUNTY: FAYETTE

DIR: B TOTAL LEN: 21.636 MI. DIST: 12-1 SR: 1051  
LEFT MUN: SALTICK T RIGHT MUN: SALTICK T

			0420/2827	018 "DIA CIR PLASTIC LEN=0040 INSTALLED 2002
			0420/2757	018 "DIA CIR PLASTIC LEN=0035 INSTALLED 2002
			0420/2653	BMSSEN 26/1051/0420/2643 2 0 26044 0 04 0570+20 L CHAMPION C
			0420/2643	BMSBG 26/1051/0420/2643
			0420/1488	015 "DIA CIRC METAL LEN=0045 INSTALLED UNKN
			0420/1172	015 "DIA CIRC METAL LEN=0045 INSTALLED 2002
			0420/0965	017 "DIA CIR PLASTIC LEN=0045 INSTALLED 2002
111083 FT			111083 FT	2 0 26044 0 04 0543+98 024 "DIA CIR PLASTIC LEN=0050 INSTALLED UNKN
			0420/0000	LENGTH(AH 3155 BK 3755)
			0410/3002	048 "DIA CIRC METAL LEN=0035 INSTALLED UNKN
			0410/2080	018 "DIA CIRC METAL LEN=0040 INSTALLED 1966
			0410/1428	018 "DIA CIR PLASTIC LEN=0040 INSTALLED 2002
			0410/0644	015 "DIA CIRC METAL LEN=0045 INSTALLED 1966
			0410/0251	SALTICK BULLSKIN T
107328 FT			107328 FT	2 0 26044 0 04 0506+28 018 "DIA CIRC METAL LEN=0040 INSTALLED UNKN
			0410/0000	LENGTH(AH 3755 BK 3245)
			0400/2421	018 "DIA CIRC METAL LEN=0040 INSTALLED UNKN
			0400/2115	015 "DIA CIRC METAL LEN=0040 INSTALLED UNKN
			0400/1700	018 "DIA CIRC METAL LEN=0040 INSTALLED UNKN
			0400/1498	018 "DIA CIRC METAL LEN=0040 INSTALLED UNKN

SAND PIT RD  
(T828)

EXTRACT DATE: 12/28/2024 ROADWAY MANAGEMENT SYSTEM PAGE NUMBER: 365  
PRINT DATE: 12/30/2024 SLD COUNTY/SR - ANNUAL PRINT COUNTY: FAYETTE

DIR: B TOTAL LEN: 21.636 MI. DIST: 12-1 SR: 1051  
LEFT MUN: BULLSKIN T RIGHT MUN: BULLSKIN T

104083 FT

100794 FT

097475 FT

0400/1162	018 "DIA CIRC METAL LEN=0040 INSTALLED 2002
0400/0868	018 "DIA CIRC METAL LEN=0040 INSTALLED UNKN
0400/0556	018 "DIA CIRC METAL LEN=0035 INSTALLED UNKN
0400/0274	018 "DIA CIRC METAL LEN=0035 INSTALLED UNKN
0400/0029	BMSBG 26/1051/0400/0000
104083 FT	2 0 26044 0 04 0473+83 MOUNTS CREEK
0400/0000	BMSBG 26/1051/0400/0000 LENGTH(AH 3245 BK 3289)
0390/2947	018 "DIA CIR PLASTIC LEN=0045 INSTALLED UNKN
0390/2605	018 "DIA CIR PLASTIC LEN=0040 INSTALLED 2002
0390/2109	018 "DIA CIRC METAL LEN=0045 INSTALLED UNKN
0390/1460	018 "DIA CIR PLASTIC LEN=0040 INSTALLED 2002
0390/0885	SPRUCE HOLLOW RD (T730)
100794 FT	2 0 26044 0 04 0440+35 WILTROUT HOLLOW RD (T817)
0390/0000	LENGTH(AH 3289 BK 3319)
0380/2065	015 "DIA CIRC METAL LEN=0040 INSTALLED 1966
0380/1337	015 "DIA CIRC METAL LEN=0040 INSTALLED UNKN
0380/1047	015 "DIA CIR PLASTIC LEN=0040 INSTALLED 2002
097475 FT	2 0 26044 0 04 0409+86
0380/0000	015 "DIA CIRC METAL LEN=0040 INSTALLED UNKN
0370/2560	LENGTH(AH 3319 BK 3155) GRANT LN (TWP )
0370/1939	018 "DIA CIR PLASTIC LEN=0040 INSTALLED UNKN

EXTRACT DATE: 12/28/2024 ROADWAY MANAGEMENT SYSTEM PAGE NUMBER: 364  
PRINT DATE: 12/30/2024 SLD COUNTY/SR - ANNUAL PRINT COUNTY: FAYETTE

DIR: B TOTAL LEN: 21.636 MI. DIST: 12-1 SR: 1051  
LEFT MUN: BULLSKIN T RIGHT MUN: BULLSKIN T

2 0 26044 0 04 0375+18 094320 FT  
OREMINE HILL RD  
(SR1044 SEG 0070/2902) 0370/0000

SPAUGY HOLLOW RD  
(T809) 0350/2320

ROYAL LN  
(T807) 0350/0900

2 0 26044 0 04 0312+66 088203 FT  
CALDWELL LN  
(T884)  
GAULT SCHOOL RD

0370/1562	018 "DIA CIR PLASTIC LEN=0040 INSTALLED UNKN
0370/1119	018 "DIA CIR PLASTIC LEN=0045 INSTALLED UNKN
0370/0714	018 "DIA CIR PLASTIC LEN=0050 INSTALLED UNKN
0370/0319 094320 FT	018 "DIA CIR PLASTIC LEN=0050 INSTALLED UNKN
5 0370/0000	LENGTH(AH 3155 BK 2918) 024 "DIA CIRC METAL LEN=0100 INSTALLED UNKN
0360/2904 0360/2892	MFC BEGIN = E WILTROUT HOLLOW RD (T817)
0360/2880	018 "DIA CIRC METAL LEN=0045 INSTALLED UNKN
0360/2190	018 "DIA CIRC METAL LEN=0045 INSTALLED UNKN
0360/0402 091402 FT	018 "DIA CIRC METAL LEN=0040 INSTALLED UNKN
5 0360/0000	2 0 26044 0 04 0345+19 018 "DIA CIR PLASTIC LEN=0040 INSTALLED UNKN LENGTH(AH 2918 BK 3199)
0350/2065	018 "DIA CIR PLASTIC LEN=0040 INSTALLED UNKN
0350/1378	018 "DIA CIRC METAL LEN=0040 INSTALLED UNKN
0350/1305	GILLOTT LN (PRDR)
0350/1113	015 "DIA CIRC METAL LEN=0040 INSTALLED UNKN
0350/0022 088203 FT	018 "DIA CIRC METAL LEN=0075 INSTALLED UNKN

EXTRACT DATE: 12/28/2024 ROADWAY MANAGEMENT SYSTEM PAGE NUMBER: 363  
PRINT DATE: 12/30/2024 SLD COUNTY/SR - ANNUAL PRINT COUNTY: FAYETTE

DIR: B TOTAL LEN: 21.636 MI. DIST: 12-1 SR: 1051  
LEFT MUN: BULLSKIN T RIGHT MUN: BULLSKIN T

(T814)	0350/0000	==	5 0350/0000	LENGTH(AH 3199 BK 3187)
		---	0340/2883	018 "DIA CIR PLASTIC
		---	0340/2644	LEN=0035 INSTALLED UNKN
		==	0340/2405	018 "DIA CIR PLASTIC
		---	0340/2213	LEN=0040 INSTALLED UNKN
		---		VALLEY LN
		---		(T864)
		---	0340/2194	BMSSEN 26/1051/0340/2194
		---	0340/1760	2 0 26044 0 04 0303+38
		---		SPRUCE RUN
		---		BMSBG 26/1051/0340/2194
		---		018 "DIA CIRC CONCR
		---		LEN=0035 INSTALLED UNKN
LONDONDERRY LN	0340/1395	==		024 "DIA CIRC METAL
(PRDR)		---	0340/1362	LEN=0040 INSTALLED UNKN
		---	0340/1012	018 "DIA CIR PLASTIC
		---	0340/0902	LEN=0040 INSTALLED UNKN
		---	0340/0747	018 "DIA CIRC METAL
		---	0340/0477	LEN=0040 INSTALLED UNKN
		---	0340/0200	015 "DIA CIR PLASTIC
		---	085016 FT	LEN=0040 INSTALLED 2004
		---		018 "DIA CIRC METAL
2 0 26044 0 04 0281+38 085016 FT		---		LEN=0045 INSTALLED UNKN
SHENANDOAH RD	0340/0000	==	5 0340/0000	LENGTH(AH 3187 BK 2837)
(T805)		---	0330/2540	017 "DIA CIR UNKNOWN
		---	0330/2246	LEN=0040 INSTALLED UNKN
		---	0330/2066	015 "DIA CIRC CONCR
		---	0330/1832	LEN=0040 INSTALLED UNKN
		---		015 "DIA CIRC CONCR
		---		LEN=0050 INSTALLED UNKN
		---		BMSSEN 26/1051/0330/1807
		---		2 0 26044 0 03 0271+92
		---		B MOUNTS CK.
		---		BMSBG 26/1051/0330/1807
		---		2 0 26044 0 03 0265+10
		---		BUTLER RUN
		---		BMSBG 26/1051/0330/1040
		---		018 "DIA CIRC METAL
		---		LEN=0050 INSTALLED UNKN
		---		015 "DIA CIRC METAL
		---		LEN=0045 INSTALLED UNKN
		---		BMSSEN 26/1051/0330/0000

EXTRACT DATE: 12/28/2024 ROADWAY MANAGEMENT SYSTEM PAGE NUMBER: 362  
PRINT DATE: 12/30/2024 SLD COUNTY/SR - ANNUAL PRINT COUNTY: FAYETTE

DIR: B TOTAL LEN: 21.636 MI. DIST: 12-1 SR: 1051  
LEFT MUN: BULLSKIN T RIGHT MUN: BULLSKIN T

	082179 FT		082179 FT	2 0 26044 0 03 0253+98
				BUTLER RUN
				BMSBG 26/1051/0330/0000
SPRUCE HOLLOW RD			0330/0000	LENGTH(AH 2837 BK 2796)
(T730)	0320/2430		0320/2430	SPRUCE HOLLOW RD
				(T730)
			0320/1618	015 "DIA CIRC CONCR
				LEN=0035 INSTALLED UNKN
			0320/1113	018 "DIA CIRC CONCR
				LEN=0035 INSTALLED UNKN
			0320/0940	018 "DIA CIR PLASTIC
				LEN=0040 INSTALLED UNKN
			0320/0635	048 "DIA CIRC METAL
				LEN=0045 INSTALLED UNKN
			079383 FT	
2 0 26044 0 03 0226+19	079383 FT		0320/0000	LENGTH(AH 2796 BK 3554)
MILLER RD	0320/0000			024 "DIA CIRC CONCR
(T820)			0310/3176	LEN=0045 INSTALLED UNKN
				018 "DIA CIRC CONCR
			0310/3027	LEN=0140 INSTALLED UNKN
				015 "DIA CIRC CONCR
			0310/2943	LEN=0035 INSTALLED UNKN
				018 "DIA CIRC METAL
			0310/2800	LEN=0040 INSTALLED UNKN
				WINGROVE LN
			0310/2610	(PRDR)
				018 "DIA CIRC CONCR
			0310/2266	LEN=0045 INSTALLED UNKN
			0310/0925	BMSSEN 26/1050/0040/1215
				QUAIL HILL RD
			0310/0920	(SR1050 SEG 0040/1220)
				2 0 26044 0 03 0192+89
				B BREAKNECK
			0310/0915	BMSBG 26/1050/0040/1215
			0310/0295	RICH HILL RD
				(SR1015 SEG 0090/2286)
			0310/0019	BMSSEN 26/1051/0310/0000
			075829 FT	2 0 26044 0 03 0192+89
				B BREAKNECK
				BMSBG 26/1051/0310/0000
			0310/0000	LENGTH(AH 3554 BK 3254)
				015 "DIA CIRC CONCR
			0300/2800	LEN=0055 INSTALLED UNKN

DIR: B TOTAL LEN: 21.636 MI.  
LEFT MUN: BULLSKIN T

DIST: 12-1 SR: 1051  
RIGHT MUN: BULLSKIN T

2 0 26044 0 03 0133+48 069860 FT  
BREAKIRON RD  
(SR1019 SEG 0010/0000) 0290/0000

2 0 26044 0 03 0105+68 067049 FT  
EAST END RD

Station	Notes
0300/2220	015 " DIA CIR PLASTIC LEN=0050 INSTALLED 2006
0300/1810	018 " DIA CIR PLASTIC LEN=0050 INSTALLED 2006
0300/0872	BMS EN 26/1051/0300/0845 2 0 26044 0 03 0168+61 P3
0300/0845	BRANCH BREAKNECK RUN BMSBG 26/1051/0300/0845 024 " DIA CIRC METAL
0300/0639	LEN=0040 INSTALLED UNKN POLECAT HOLLOW RD
0300/0460	(TB30)
0300/0035	BMS EN 26/1051/0300/0000 2 0 26044 0 03 0160+46
072575 FT	BREAKNECK RN
0300/0000	BMSBG 26/1051/0300/0000 LENGTH(AH 3254 BK 2715)
0290/2265	018 " DIA CIR PLASTIC LEN=0045 INSTALLED 2006
0290/1330	BREAK IRON RD ET (TB67)
0290/1255	018 " DIA CIR UNKNOWN LEN=0408 INSTALLED 1966
0290/0072	024 " DIA CIRC CONCR LEN=0408 INSTALLED UNKN
069860 FT	
0290/0000	LENGTH(AH 2715 BK 2811) 018 " DIA CIRC METAL
0280/2220	LEN=0060 INSTALLED UNKN
0280/1089	015 " DIA CIR PLASTIC LEN=0050 INSTALLED 2003
0280/0555	015 " DIA CIRC METAL LEN=0060 INSTALLED UNKN
0280/0265	018 " DIA CIRC CONCR LEN=0045 INSTALLED UNKN
0280/0020	036 "H 00 "W MULT PLSTIC LEN=0020 INSTALLED 2003
067049 FT	

EXTRACT DATE: 12/28/2024 ROADWAY MANAGEMENT SYSTEM PAGE NUMBER: 360  
PRINT DATE: 12/30/2024 SLD COUNTY/SR - ANNUAL PRINT COUNTY: FAYETTE

DIR: B TOTAL LEN: 21.636 MI.  
LEFT MUN: BULLSKIN T

DIST: 12-1 SR: 1051  
RIGHT MUN: BULLSKIN T

(SR1021 SEG 0010/0000) 0280/0000

5 0280/0000 LENGTH(AH 2811 BK 3146)  
EAST END RD ET  
0270/3125 (T775)  
018 "DIA CIRC CONCR  
0270/2555 LEN=0045 INSTALLED UNKN  
0270/1826 BMSSEN 26/1051/0270/1785  
2 0 26044 0 02 0091+78  
B BREAKNECK  
0270/1785 BMSBG 26/1051/0270/1785  
MCMANIS LN  
0270/1460 (PRDR)  
015 "DIA CIRC CONCR  
0270/1265 LEN=0045 INSTALLED 2002  
0270/0565 036 "DIA CIR PLASTIC  
LEN=0050 INSTALLED 2006  
063903 FT 2 0 26044 0 02 0074+03  
018 "DIA CIR PLASTIC  
LEN=0045 INSTALLED 2003  
5 0270/0000 LENGTH(AH 3146 BK 2084)  
018 "DIA CIRC CONCR  
0260/1535 LEN=0050 INSTALLED UNKN  
018 "DIA CIRC CONCR  
0260/1190 LEN=0035 INSTALLED UNKN  
TANYARD HOLLOW RD  
0260/0675 (SR1034 SEG 0030/3295)  
024 "DIA CIRC CONCR  
0260/0540 LEN=0037 INSTALLED 1966  
018 "DIA CIRC METAL  
LEN=0060 INSTALLED 1966  
0260/0147 BMSSEN 26/1051/0260/0000  
0260/0050 018 "DIA CIR PLASTIC  
LEN=0050 INSTALLED UNKN  
0260/0048 2 0 26044 0 02 0053+19  
061819 FT WHITES RUN  
BMSBG 26/1051/0260/0000  
BULLSKIN  
CONNELLSVILLE T  
5 0260/0000 LENGTH(AH 2084 BK 2615)  
024 "DIA CIRC CONCR  
0250/2128 LEN=0040 INSTALLED UNKN  
024 "DIA CIR PLASTIC  
0250/1192 LEN=0045 INSTALLED UNKN

063903 FT

MOSS DR  
(T751)

0260/0455

061819 FT

JOHNSON LN  
(SR1023 SEG 0010/0000) 0250/2230

DIST: 12-1 SR: 1051  
RIGHT MUN: CONNELLSVILLE T



EXTRACT DATE: 12/28/2024 ROADWAY MANAGEMENT SYSTEM PAGE NUMBER: 358  
PRINT DATE: 12/30/2024 SLD COUNTY/SR - ANNUAL PRINT COUNTY: FAYETTE

DIR: B TOTAL LEN: 21.636 MI. DIST: 12-1 SR: 1051  
LEFT MUN: CONNELLSVILLE C RIGHT MUN: CONNELLSVILLE C

FAYETTE ST  
(CITY)

0230/0395

CITY AL  
(CITY)

0230/0270  
054555 FT

MEMORIAL BL  
(SR0119 SEG 0631/0000)  
VANDERBILT RD  
(SR0201 SEG 0010/0300)

0220/1399

TENTH ST  
(CITY)

0220/0655

053156 FT

CITY AL  
(CITY)  
TWELFTH ST  
(CITY)

0210/2300

0210/2120

DE WITT AV

0230/0515 (CITY)

0230/0275

0230/0270  
054555 FT

INTER-BK

0230/0000  
054555 FT  
7224/0000  
INTER-AHD

0220/1399

0220/1367

0220/1267

0220/0880

0220/0840

0220/0185  
053156 FT

0220/0000

0210/2110

0210/2099

0210/1640

0210/1215

015 "DIA CIRC CONCR  
LEN=0030 INSTALLED UNKN  
PINNACLE AV  
(CITY)  
2 0 26044 0 01 0047+53  
SNYDER ST  
(SR0711 SEG 0030/0000)  
CRAWFORD AV  
(SR0711 SEG 0030/0000)  
MFC BEGIN = C  
LTH AH 001955 BK 005078  
LTH AH 005078 BK 001399  
CRAWFORD AV  
(SR0201 SEG 0010/0300)  
NINTH ST  
(SR0119 SEG 0631/0000)

018 "DIA CIRC CONCR  
LEN=0040 INSTALLED UNKN  
015 "DIA CIR PLASTIC  
LEN=0100 INSTALLED UNKN  
SOUTH TENTH ST  
(CITY)  
015 "DIA CIRC CONCR  
LEN=0020 INSTALLED UNKN

CITY AL  
(CITY)  
2 0 26093 0 01 0167+43  
ELEVENTH ST  
(CITY)  
LENGTH(AH 1399 BK 2495)

TWELFTH ST  
(CITY)  
CONNELLSVILLE  
DUNBAR T  
TOWNSHIP AL  
(TWP)  
WOOD ST  
(T750)

EXTRACT DATE: 12/28/2024 ROADWAY MANAGEMENT SYSTEM PAGE NUMBER: 357  
PRINT DATE: 12/30/2024 SLD COUNTY/SR - ANNUAL PRINT COUNTY: FAYETTE

DIR: B TOTAL LEN: 21.636 MI. DIST: 12-1 SR: 1051  
LEFT MUN: DUNBAR T RIGHT MUN: DUNBAR T

(T719)	0210/0845	==			
		==		0210/0758	036"H 36"W CON BOX CUL LEN=0040 INSTALLED UNKN
RITTENOUR DR (TWP)	0210/0195	==		0210/0615	BROOKVALE ST (T986)
	050661 FT	==		0210/0020	012 "DIA CIR PLASTIC LEN=0050 INSTALLED UNKN
		==		050661 FT	2 0 26093 0 01 0142+55 ROBINSON ST (T984)
PICKETTS LN (TWP)	0200/2380	==		5 0210/0000	LENGTH(AH 2495 BK 2540)
		==		0200/1925	TROTTER ST (T748)
		==		0200/1890	024 "DIA CIRC CONCR LEN=0022 INSTALLED 1966
				0200/1865	BMSSEN 26/1051/0200/1829 0 0 00000 0 00 0000+00 OPOSSUM RUN
				0200/1829	BMSBG 26/1051/0200/1829
				0200/1814	018 "DIA CIRC CONCR LEN=0030 INSTALLED 1966
LC TO/FROM T748 AV (CONN) FALLS AV (T748) BROADWAY AV (T760) TOWNSHIP AL (TWP) BOYD ST (T758)	0200/1290	==			
	0200/1060	==			
	0200/0855	==			
	0200/0680	==			
	048121 FT			0200/0013	BMSSEN 26/1051/0200/0000 2 0 26093 0 01 0117+06 B OPOSSUM RN
				5 0200/0000	BMSBG 26/1051/0200/0000 LENGTH(AH 2540 BK 2063)
RIDGE BL (T758) PATTON ST (TWP) MARSHALL ST (TWP)	0190/1815	==			
	0190/1535	==			
	0190/1275	==			
				0190/1200	015 "DIA CIR PLASTIC LEN=0050 INSTALLED 2001 018 "DIA CIR PLASTIC

EXTRACT DATE: 12/28/2024 ROADWAY MANAGEMENT SYSTEM PAGE NUMBER: 356  
PRINT DATE: 12/30/2024 SLD COUNTY/SR - ANNUAL PRINT COUNTY: FAYETTE

DIR: B TOTAL LEN: 21.636 MI. DIST: 12-1 SR: 1051  
LEFT MUN: DUNBAR T RIGHT MUN: DUNBAR T

		--+--	0190/0657	LEN=0035	INSTALLED	2001
	046058 FT		046058 FT	2 0 26093 0 01 0096+72		
				OGLEVEE LN		
		==	S 0190/0000	LENGTH(AH 2063 BK 2533)		
		--+--	0180/2304	015 "DIA CIR PLASTIC		
		--+--	0180/2021	LEN=0040 INSTALLED 1966		
				036"H 36"W CON BOX CUL		
			0180/2021	LEN=0040 INSTALLED UNKN		
		==	0180/1420	BELL DR		
				(T738)		
		--+--	0180/0820	012 "DIA CIRC OTHER		
				LEN=0040 INSTALLED UNKN		
SAMPEY LN (TWP )	0180/0800	==				
	043525 FT		043525 FT	2 0 26093 0 01 0070+80		
				024"H 48"W CON BOX CUL		
		--+--	S 0180/0000	LEN=0035 INSTALLED UNKN		
				LENGTH(AH 2533 BK 2053)		
DEER FIELD RD (TWP )	0170/1820	==				
		--+--	0170/1334	048 "DIA CIRC METAL		
				LEN=0045 INSTALLED 2001		
		--+--	0170/0064	015 "DIA CIRC CONCR		
	041472 FT		041472 FT	LEN=0030 INSTALLED 2001		
				2 0 26093 0 01 0050+52		
		==	S 0170/0000	ARCHBRIDGE RD		
				(SR1053 SEG 0050/2476)		
				LENGTH(AH 2053 BK 2551)		
		--+--	0160/2140	RETAINING WALL END		
				BMSID 26/1051/0160/2056		
		--+--	0160/2123	036"H 00"W MULT OTHER		
				LEN=0030 INSTALLED 2001		
		--+--	0160/2100	RETAINING WALL BEGIN		
				BMSID 26/1051/0160/2056		
FRONT ST (CONN)	0160/1340	==				
		--+--	0160/0726	036 "DIA CIRC CONCR		
				LEN=0040 INSTALLED 2001		
		--+--	0160/0695	066 "DIA CIRC CONCR		
				LEN=0050 INSTALLED UNKN		

EXTRACT DATE: 12/28/2024 ROADWAY MANAGEMENT SYSTEM PAGE NUMBER: 355  
PRINT DATE: 12/30/2024 SLD COUNTY/SR - ANNUAL PRINT COUNTY: FAYETTE

DIR: B TOTAL LEN: 21.636 MI. DIST: 12-1 SR: 1051  
LEFT MUN: DUNBAR T RIGHT MUN: DUNBAR T

LEISENRING VANDERBILT R  
(SR1039 SEG 0010/0000) 0160/0655

2 0 26100 0 00 0240+01 038921 FT  
UPPER SANDY HOLLOW RD  
(T708) 0160/0000

036150 FT

SLAUGHTERHOUSE LN  
(T736) 0140/1470

2 0 26100 0 00 0186+33 033501 FT  
LITTLE SUMMIT RD  
(SR1047 SEG 0050/0000) 0140/0000

== == 0160/0655 (DIVITO PK) FRANKIE LN  
(PRDR)  
038921 FT  
== 0160/0000 LENGTH(AH 2551 BK 2771)  
0150/2662 036" DIA CIR PLASTIC  
LEN=0035 INSTALLED UNKN  
0150/1485 ST VINCENT DEPAUL RD  
(PRDR)  
0150/1406 036"H 48"W CON BOX CUL  
LEN=0035 INSTALLED UNKN  
0150/0781 018" DIA CIRC CONCR  
LEN=0030 INSTALLED UNKN  
0150/0295 024" DIA CIRC OTHER  
LEN=0030 INSTALLED UNKN  
036150 FT 2 0 26100 0 00 0212+53  
018" DIA CIRC OTHER  
LEN=0060 INSTALLED UNKN  
0150/0000 LENGTH(AH 2771 BK 2649)  
0140/2000 018" DIA CIR PLASTIC  
LEN=0045 INSTALLED 2001  
0140/1500 024" DIA CIRC CONCR  
LEN=0040 INSTALLED 2001  
0140/1499 BMSSEN 26/1051/0140/1489  
2 0 26100 0 00 0201+15  
B OPOSSUM RN  
0140/1489 BMSBG 26/1051/0140/1489  
0140/0036 018" DIA CIRC CONCR  
LEN=0040 INSTALLED UNKN  
033501 FT HILL FARM RD  
0140/0000 (SR1047 SEG 0050/0000)  
LENGTH(AH 2649 BK 2733)  
0130/2466 048"H 36"W CON BOX CUL  
LEN=0035 INSTALLED UNKN  
0130/1812 MONARCH RD  
(T627)  
0130/1785 048" DIA CIRC CONCR  
LEN=0045 INSTALLED UNKN  
018" DIA CIRC CONCR

EXTRACT DATE: 12/28/2024 ROADWAY MANAGEMENT SYSTEM PAGE NUMBER: 354  
PRINT DATE: 12/30/2024 SLD COUNTY/SR - ANNUAL PRINT COUNTY: FAYETTE

DIR: B TOTAL LEN: 21.636 MI. DIST: 12-1 SR: 1051  
LEFT MUN: DUNBAR T RIGHT MUN: DUNBAR T

		0130/1336	LEN=0030	INSTALLED	UNKN
		0130/0445	012 "DIA	CIRC CONCR	
			LEN=0030	INSTALLED	1966
		0130/0353	012 "DIA	CIRC CONCR	
			LEN=0030	INSTALLED	UNKN
		0130/0201	018 "DIA	CIRC CONCR	
			LEN=0030	INSTALLED	UNKN
			SARAH LN		
		0130/0029	(PRDR)		
030768 FT	==	030768 FT	2 0 26100	0 00	0158+75
			048 "DIA	CIRC CONCR	
		0130/0000	LEN=0035	INSTALLED	UNKN
			LENGTH(AH	2733 BK	2277)
		0120/1924	018 "DIA	CIRC CONCR	
			LEN=0040	INSTALLED	UNKN
		0120/1544	018 "DIA	CIRC CONCR	
			LEN=0035	INSTALLED	UNKN
			018 "DIA	CIRC CONCR	
		0120/0488	LEN=0035	INSTALLED	UNKN
		0120/0180	018 "DIA	CIRC CONCR	
			LEN=0035	INSTALLED	UNKN
LITTLE SUMMIT RD (T615)					
	0120/0025				
	028491 FT				
		028491 FT	2 0 26100	0 00	0136+22
			024 "DIA	CIRC METAL	
			LEN=0050	INSTALLED	UNKN
			EIGHTY ACRES RD		
			(SR1049 SEG	0040/3099)	
		0120/0000	LENGTH(AH	2277 BK	2140)
			018 "DIA	CIR PLASTIC	
		0110/1221	LEN=0035	INSTALLED	UNKN
			018 "DIA	CIRC CONCR	
		0110/1195	LEN=0040	INSTALLED	UNKN
			PORTER LN		
		0110/1155	(TWP)		
			NC CRAWFORD AV		
LAUREL HILL RD (SR4010 SEG 0190/2195) FOR SR 1051 AND 4010 (CONN)		0110/0685			
	0110/0560				
	026351 FT				
			026351 FT	2 0 26100	0 00 0115+01
				RACE PATH RD	
			(T678)		
		0110/0000	LENGTH(AH	2140 BK	2990)
			018 "DIA	CIRC CONCR	

EXTRACT DATE: 12/28/2024 ROADWAY MANAGEMENT SYSTEM PAGE NUMBER: 353  
PRINT DATE: 12/30/2024 SLD COUNTY/SR - ANNUAL PRINT COUNTY: FAYETTE

DIR: B TOTAL LEN: 21.636 MI. DIST: 12-1 SR: 1051  
LEFT MUN: DUNBAR T RIGHT MUN: DUNBAR T

		--+--	0100/2174	LEN=0035	INSTALLED UNKN
		--+--	018 "DIA	CIRC CONCR	
		--+--	0100/1867	LEN=0050	INSTALLED UNKN
023361 FT			023361 FT	2 0 26100	0 00 0086+63
			0100/0000	LENGTH(AH	2990 BK 2863)
		--+--	0090/1910	018 "DIA	CIRC CONCR
		--+--		LEN=0040	INSTALLED UNKN
		--+--	0090/1457	015 "DIA	CIRC CONCR
		--+--		LEN=0040	INSTALLED UNKN
		--+--	0090/1012	018 "DIA	CIRC CONCR
		--+--		LEN=0040	INSTALLED UNKN
020498 FT		--+--	0090/0164	048"H 48"W	CON BOX CUL
		--+--	020498 FT	LEN=0040	INSTALLED UNKN
				2 0 26100	0 00 0058+23
				015 "DIA	CIRC CONCR
				LEN=0040	INSTALLED 1966
		--+--	0090/0000	LENGTH(AH	2863 BK 3114)
		--+--		018 "DIA	CIRC CONCR
		--+--	0080/2898	LEN=0035	INSTALLED UNKN
		--+--		015 "DIA	CIRC CONCR
		--+--	0080/2664	LEN=0035	INSTALLED UNKN
		--+--		001 "DIA	CIRC CONCR
		--+--	0080/2535	LEN=0030	INSTALLED UNKN
		--+--		015 "DIA	CIRC CONCR
		--+--	0080/2326	LEN=0035	INSTALLED UNKN
		--+--		018 "DIA	CIRC CONCR
		--+--	0080/2180	LEN=0040	INSTALLED UNKN
COTTAGE AV					
(T610)					
COTTAGE ST ET	0080/1245	==			
(T608)	0080/0865	==			
VINE ST		--+--	0080/0740	018 "DIA	CIRC CONCR
(T580)		--+--		LEN=0035	INSTALLED 2002
OAK ST	0080/0660	==			
(T586)	0080/0565	==			
		--+--	0080/0387	015 "DIA	CIRC CONCR
		--+--	017384 FT	LEN=0045	INSTALLED UNKN

2 0 26100 0 00 0025+82 017384 FT

EXTRACT DATE: 12/28/2024 ROADWAY MANAGEMENT SYSTEM PAGE NUMBER: 352  
PRINT DATE: 12/30/2024 SLD COUNTY/SR - ANNUAL PRINT COUNTY: FAYETTE

DIR: B TOTAL LEN: 21.636 MI. DIST: 12-1 SR: 1051  
LEFT MUN: DUNBAR T RIGHT MUN: DUNBAR T

CHURCH RD (T581)	0080/0000	==	5 0080/0000	LENGTH(AH 3114 BK 2581) DUNBAR
		--	0070/2282	NORTH UNION T
			0070/1264	048"H 48"W CON BOX CUL LEN=0050 INSTALLED UNKN
FIRST ST (TWP)	0070/1150	==		POSTAL WY (T464)
		==	0070/0755	018"DIA CIRC CONCR
		--	0070/0413	LEN=0035 INSTALLED UNKN
2 0 26100 0 00 0000+00 014803 FT			014803 FT	
LAUREL HILL RD (T656)				
VANCES MILL RD (SR1018 SEG 0040/1538)	0070/0000	==	5 0070/0000	LENGTH(AH 2581 BK 2209)
		--	0060/2111	BMS EN 26/1051/0060/2074
				2 0 26102 0 01 0146+96
				RANKIN RUN
		--	0060/2074	BMS BG 26/1051/0060/2074
		--	0060/1684	018"DIA CIRC CONCR
		--	0060/1296	LEN=0040 INSTALLED 2001
		--	0060/1088	015"DIA CIRC PLASTIC
		--	0060/0725	LEN=0045 INSTALLED 2001
		--	0060/0424	015"DIA CIRC PLASTIC
012594 FT		--	0060/0424	LEN=0040 INSTALLED 2001
			012594 FT	2 0 26102 0 01 0126+00
				VILLAGE: BUTE
		--	5 0060/0000	QUARRICK RD (T557)
		--	0050/2800	LENGTH(AH 2209 BK 2837)
		--	0050/2439	015"DIA CIRC PLASTIC
				LEN=0035 INSTALLED 2001
				015"DIA CIRC METAL
				LEN=0040 INSTALLED 2001
		==	0050/1100	WIND RIDGE DR (T487)
		--	0050/1040	018"DIA CIRC PLASTIC
				LEN=0035 INSTALLED 2001

EXTRACT DATE: 12/28/2024 ROADWAY MANAGEMENT SYSTEM PAGE NUMBER: 351  
PRINT DATE: 12/30/2024 SLD COUNTY/SR - ANNUAL PRINT COUNTY: FAYETTE

DIR: B TOTAL LEN: 21.636 MI. DIST: 12-1 SR: 1051  
LEFT MUN: NORTH UNION T RIGHT MUN: NORTH UNION T

	009757 FT	==	0050/0311	015 "DIA CIRC METAL LEN=0040 INSTALLED 2001
			009757 FT	2 0 26102 0 01 0097+83 OBERLY DR (T486)
VALLEY VIEW DR (PRDR)	0040/2165	==	0050/0000	LENGTH(AH 2837 BK 2697)
		==	0040/0815	018 "DIA CIRC METAL LEN=0055 INSTALLED 2001
LOWER OLIVER 3 RD (T547)	0040/0720	==	0040/0514	BMS EN 26/1051/0040/0485 2 0 26102 0 01 0075+64 B REDSTONE C
			0040/0485	BMS BG 26/1051/0040/0485 OLIVIA LN
		==	0040/0420	(TWP)
			0040/0341	060 "DIA CIRC METAL LEN=0100 INSTALLED 2001
			0040/0070	ROLLING HILLS EST RD (SR1022 SEG 0010/0000)
2 0 26102 0 01 0071+00 007060 FT UPPER OLIVER THREE RD (T481)	0040/0000	==	0040/0000	LENGTH(AH 2697 BK 2656)
			0030/2465	015 "DIA CIRC METAL LEN=0040 INSTALLED 2002
		==	0030/1045	MILLENNIUM DR (PRDR)
			0030/1035	024 "DIA CIRC METAL LEN=0050 INSTALLED 2001
	004404 FT		004404 FT	2 0 26102 0 01 0045+90
			0030/0000	LENGTH(AH 2656 BK 2029)
			0020/1743	018 "DIA CIRC CONCR LEN=0035 INSTALLED 2001
			0020/1317	018 "DIA CIRC METAL LEN=0080 INSTALLED 2001
BURLINGTON AV (T597) OLIVER RD (T541)	0020/1270 0020/0830	== ==		

018 "DIA CIRC CONCR



EXTRACT DATE: 12/28/2024 ROADWAY MANAGEMENT SYSTEM PAGE NUMBER: 350  
PRINT DATE: 12/30/2024 SLD COUNTY/SR - ANNUAL PRINT COUNTY: FAYETTE

DIR: B TOTAL LEN: 21.636 MI. DIST: 12-1 SR: 1051  
LEFT MUN: NORTH UNION T RIGHT MUN: NORTH UNION T

RAMP D RD  
(SR8011 SEG 0250/0000) 0020/0415  
TO 8011/0250 SH 0020/0330  
(CONN) 002375 FT

BIG BANANA RD  
(TWP) 0010/1875

MCKINLEY ST  
(T847) 0010/1280  
FILMORE ST  
(T589) 0010/0965

000000 FT

0020/0727 LEN=0080 INSTALLED 2001  
018 "DIA CIRC CONCR  
0020/0636 LEN=0070 INSTALLED 2001  
RAMP C RD  
0020/0520 (SR8011 SEG 0500/0995)  
018 "DIA CIRC CONCR  
0020/0488 LEN=0020 INSTALLED 2002  
FROM 8011/0500 SH  
0020/0470 (CONN)  
0020/0201 BMS EN 26/1051/0020/0000  
002375 FT 2 0 26102 0 00 0023+76  
SR 0119  
BMSBG 26/1051/0020/0000  
5 0020/0000 LENGTH(AH 2029 BK 2375)  
018 "DIA CIRC CONCR  
0010/2333 LEN=0100 INSTALLED UNKN  
TO 8011/0750 SH  
0010/2280 (CONN)  
RAMP A RD  
0010/2200 (SR8011 SEG 0750/0000)  
RAMP B RD  
0010/2160 (SR8011 SEG 0010/0545)  
018 "DIA CIRC CONCR  
0010/1932 LEN=0060 INSTALLED UNKN  
018 "DIA CIR PLASTIC  
0010/1421 LEN=0050 INSTALLED 1966  
015 "DIA CIRC METAL  
0010/0540 LEN=0035 INSTALLED 1966  
ORCHARD LN  
0010/0395 (TWP)  
008 "DIA CIRC METAL  
0010/0381 LEN=0040 INSTALLED UNKN  
018 "DIA CIRC METAL  
0010/0040 LEN=0050 INSTALLED 2002  
000000 FT 2 0 26102 0 00 0000+00  
NC BU TE RD  
GALLATIN AV  
(SR1020 SEG 0050/1410)  
MFC BEGIN = D  
5 0010/0000 LENGTH(AH 2375 BK 0000)

EXTRACT DATE: 12/28/2024 ROADWAY MANAGEMENT SYSTEM PAGE NUMBER: 349  
PRINT DATE: 12/30/2024 SLD COUNTY/SR - ANNUAL PRINT COUNTY: FAYETTE  
DIR: B TOTAL LEN: 11.079 MI. DIST: 12-1 SR: 1050  
LEFT MUN: DONEGAL T RIGHT MUN: DONEGAL T

		058498 FT		058498 FT	INTER-AHD	0220/0167	058331 FT	0220/0000	0210/1329	0210/1302	0210/0815	0210/0515	056108 FT	0210/0000	0200/1386	0200/0935	0200/0560	0200/0273	0200/0109	2 0 26147 0 00 0000+00	053227 FT
COUNTY LINE RD																					
(SR1058 SEG 0090/1545)																					

EXTRACT DATE: 12/28/2024 ROADWAY MANAGEMENT SYSTEM PAGE NUMBER: 348  
PRINT DATE: 12/30/2024 SLD COUNTY/SR - ANNUAL PRINT COUNTY: FAYETTE

DIR: B TOTAL LEN: 11.079 MI. DIST: 12-1 SR: 1050  
LEFT MUN: SALTICK T RIGHT MUN: SALTICK T

(TBK) KESLAR SCHOOL RD	0200/0000	==	5 0200/0000	LENGTH(AH 2881 BK 3155)
(TWP)		---		018 "DIA CIRC CONCR
		---	0190/3083	LEN=0040 INSTALLED UNKN
		---	0190/2917	024 "DIA CIRC METAL
				LEN=0030 INSTALLED UNKN
				RED DOG RD
				(T722)
			NC ME	LCROFT RD
		---	0190/2820	(TBK) MELCROFT RD
		---		(T738)
		---	0190/2765	018 "DIA CIRC METAL
				LEN=0030 INSTALLED UNKN
		---		015 "DIA CIR PLASTIC
		---	0190/1361	LEN=0025 INSTALLED UNKN
		---		015 "DIA CIRC METAL
		---	0190/1060	LEN=0020 INSTALLED 2005
		---		018 "DIA CIR PLASTIC
		---	0190/0600	LEN=0035 INSTALLED 2004
		---		015 "DIA CIRC CONCR
		---	0190/0403	LEN=0025 INSTALLED UNKN
050072 FT		---	050072 FT	2 0 26046 0 04 0501+57
		---		036 "DIA CIRC CONCR
		---	5 0190/0000	LEN=0030 INSTALLED UNKN
		---		LENGTH(AH 3155 BK 2453)
		---	0180/2346	015 "DIA CIRC METAL
				LEN=0037 INSTALLED UNKN
		---		018 "DIA CIRC METAL
		---	0180/1583	LEN=0022 INSTALLED UNKN
		---	0180/1256	BMSBN 26/1050/0180/1227
				0 0 00000 0 00 0000+00
				L CHAMPION C
		---	0180/1227	BMSBG 26/1050/0180/1227
		---		036 "DIA CIRC CONCR
		---	0180/0688	LEN=0032 INSTALLED UNKN
		---		018 "DIA CIR PLASTIC
		---	0180/0506	LEN=0023 INSTALLED UNKN
047619 FT		---	047619 FT	2 0 26046 0 03 0476+99
				015 "DIA CIRC CONCR
		---	5 0180/0000	LEN=0023 INSTALLED UNKN
		---		LENGTH(AH 2453 BK 3692)
		---	0170/3180	018 "DIA CIRC CONCR
		---		LEN=0040 INSTALLED UNKN
		---		015 "DIA CIRC CONCR
		---	0170/2918	LEN=0025 INSTALLED UNKN
				015 "DIA CIRC CONCR

EXTRACT DATE: 12/28/2024 ROADWAY MANAGEMENT SYSTEM PAGE NUMBER: 347  
PRINT DATE: 12/30/2024 SLD COUNTY/SR - ANNUAL PRINT COUNTY: FAYETTE

DIR: B TOTAL LEN: 11.079 MI. DIST: 12-1 SR: 1050  
LEFT MUN: SALTICK T RIGHT MUN: SALTICK T

PLETCHER RD  
(T336)

0170/1265

043927 FT

041399 FT

PINE HILL RD  
(T731)

0150/0020

0170/2635	LEN=0026	INSTALLED UNKN
0170/2216	018 "DIA	CIRC METAL UNKN
0170/2117	LEN=0038	INSTALLED UNKN
0170/1740	018 "DIA	CIR PLASTIC UNKN
0170/1503	LEN=0020	INSTALLED UNKN
0170/1365	018 "DIA	CIRC CONCR UNKN
0170/1275	LEN=0040	INSTALLED UNKN
	015 "DIA	CIRC CONCR UNKN
	LEN=0035	INSTALLED UNKN
	015 "DIA	CIRC METAL UNKN
	LEN=0040	INSTALLED UNKN
	WEYANT RD	
	(T734)	
0170/0479	015 "DIA	CIRC CONCR UNKN
0170/0356	LEN=0038	INSTALLED UNKN
043927 FT	018 "DIA	CIRC CONCR UNKN
	LEN=0040	INSTALLED UNKN
	2 0 26046 0 03 0440+40	
	018 "DIA	CIR PLASTIC 1997
	LEN=0050	INSTALLED 1997
	LENGTH(AH 3692 BK 2528)	
	018 "DIA	CIRC METAL UNKN
	LEN=0040	INSTALLED UNKN
0160/1240	HOPEWELL RD	
	(T850)	
0160/0333	024 "DIA	CIR PLASTIC 2004
041399 FT	LEN=0050	INSTALLED 2004
	2 0 26046 0 03 0415+07	
	WHITE RD	
	(SR1009 SEG 0100/1640)	
	LENGTH(AH 2528 BK 2707)	
0150/1707	018 "DIA	CIRC METAL UNKN
0150/1463	LEN=0036	INSTALLED UNKN
0150/1252	018 "DIA	CIRC METAL UNKN
	LEN=0040	INSTALLED UNKN
	015 "DIA	CIR PLASTIC UNKN
	LEN=0048	INSTALLED UNKN
0150/0381	018 "DIA	CIRC METAL UNKN
	LEN=0035	INSTALLED UNKN

EXTRACT DATE: 12/28/2024 ROADWAY MANAGEMENT SYSTEM PAGE NUMBER: 346  
PRINT DATE: 12/30/2024 SLD COUNTY/SR - ANNUAL PRINT COUNTY: FAYETTE

DIR: B TOTAL LEN: 11.079 MI. DIST: 12-1 SR: 1050  
LEFT MUN: SALTICK T RIGHT MUN: SALTICK T

038692 FT

038692 FT 2 0 26046 0 03 0387+89  
VILLAGE: WHITE  
018 "DIA CIRC METAL  
LEN=0040 INSTALLED UNKN  
LENGTH(AH 2707 BK 2817)

5 0150/0000

015 "DIA CIRC CONCR  
LEN=0030 INSTALLED UNKN

0140/2217

015 "DIA CIRC METAL  
LEN=0060 INSTALLED UNKN

0140/1151

035875 FT

035875 FT 2 0 26046 0 03 0359+29  
LENGTH(AH 2817 BK 3839)

5 0140/0000

018 "DIA CIR PLASTIC  
LEN=0035 INSTALLED UNKN

0130/3334

024 "DIA CIRC CONCR  
LEN=0035 INSTALLED 1997

0130/2984

018 "DIA CIRC METAL  
LEN=0038 INSTALLED UNKN

0130/2703

018 "DIA CIR PLASTIC  
LEN=0030 INSTALLED UNKN

0130/2450

018 "DIA CIR PLASTIC  
LEN=0050 INSTALLED 2000

0130/1880

018 "DIA CIR PLASTIC  
LEN=0030 INSTALLED UNKN

0130/1780

LAYMON RD  
(T732)

0130/1500

018 "DIA CIR PLASTIC  
LEN=0025 INSTALLED UNKN

0130/0900

015 "DIA CIRC METAL  
LEN=0023 INSTALLED UNKN

0130/0014

032036 FT

032036 FT 2 0 26046 0 03 0320+90  
LENGTH(AH 3839 BK 2165)

5 0130/0000

BMSSEN 26/1050/0120/1579  
2 0 26046 0 03 0315+04

0120/1593

NEWMYER RUN  
BMSBG 26/1050/0120/1579

0120/1579

015 "DIA CIRC METAL  
LEN=0038 INSTALLED 2005

0120/1263

018 "DIA CIR PLASTIC  
LEN=0026 INSTALLED UNKN

0120/0684

018 "DIA CIR PLASTIC  
LEN=0040 INSTALLED UNKN

0120/0299

029871 FT

029871 FT 2 0 26046 0 03 0299+26  
CLINTON RD

EXTRACT DATE: 12/28/2024 ROADWAY MANAGEMENT SYSTEM PAGE NUMBER: 345  
PRINT DATE: 12/30/2024 SLD COUNTY/SR - ANNUAL PRINT COUNTY: FAYETTE

DIR: B TOTAL LEN: 11.079 MI. DIST: 12-1 SR: 1050  
LEFT MUN: SALTICK T RIGHT MUN: SALTICK T

CLINTON RD  
(T832)

0110/2870

==

5 0120/0000 (SR1054 SEG 0010/0000)  
LENGTH(AH 2165 BK 2881)

0110/2514 018 "DIA CIR PLASTIC  
LEN=0030 INSTALLED UNKN  
0110/2108 018 "DIA CIR PLASTIC  
LEN=0032 INSTALLED UNKN

0110/0856 015 "DIA CIRC METAL  
LEN=0028 INSTALLED UNKN  
CLINTON BYPASS RD

0110/0845 (T829)  
015 "DIA CIRC METAL  
LEN=0040 INSTALLED UNKN  
026990 FT 2 0 26046 0 02 0271+34

026990 FT

0110/0497 015 "DIA CIRC METAL  
LEN=0024 INSTALLED UNKN  
5 0110/0000 LENGTH(AH 2881 BK 3463)

0100/2680 024 "DIA CIRC METAL  
LEN=0044 INSTALLED UNKN  
0100/2383 018 "DIA CIR PLASTIC  
LEN=0030 INSTALLED UNKN

KNOPSNIDER RD  
(T828)

0100/2275

==

0100/2115 024 "DIA CIR PLASTIC  
LEN=0040 INSTALLED 2006  
NICHOLSON RD

0100/1975 (PRDR)  
018 "DIA CIR PLASTIC  
LEN=0036 INSTALLED 1996

0100/1879 015 "DIA CIRC METAL  
LEN=0036 INSTALLED UNKN  
0100/1707 015 "DIA CIRC METAL  
LEN=0030 INSTALLED UNKN

0100/1366 015 "DIA CIRC METAL  
LEN=0031 INSTALLED UNKN  
0100/1122 018 "DIA CIRC METAL  
LEN=0028 INSTALLED UNKN

0100/0859 LAWS RD  
(T830)

0100/0560 015 "DIA CIRC CONCR  
LEN=0028 INSTALLED UNKN  
0100/0503 015 "DIA CIRC CONCR  
LEN=0028 INSTALLED UNKN

023527 FT

0100/0198 2 0 26046 0 01 0239+99  
023527 FT 015 "DIA CIRC CONCR



EXTRACT DATE: 12/28/2024 ROADWAY MANAGEMENT SYSTEM PAGE NUMBER: 343  
PRINT DATE: 12/30/2024 SLD COUNTY/SR - ANNUAL PRINT COUNTY: FAYETTE

DIR: B TOTAL LEN: 11.079 MI. DIST: 12-1 SR: 1050  
LEFT MUN: BULLSKIN T RIGHT MUN: BULLSKIN T

013471 FT

011039 FT

2 0 26046 0 00 0085+08 008509 FT  
SWINK HILL RD  
(SR1048 SEG 0050/3751) 0040/0000

0060/1949	015 "DIA CIRC CONCR
0060/1521	LEN=0048 INSTALLED UNKN
0060/1217	015 "DIA CIRC CONCR
0060/0786	LEN=0045 INSTALLED UNKN
0060/0366	018 "DIA CIRC CONCR
013471 FT	LEN=0035 INSTALLED UNKN
0060/0000	018 "DIA CIRC CONCR
0050/2432	LEN=0029 INSTALLED UNKN
0050/2142	015 "DIA CIRC CONCR
0050/1896	LEN=0045 INSTALLED UNKN
0050/1385	018 "DIA CIRC CONCR
0050/1043	LEN=0035 INSTALLED UNKN
0050/0577	015 "DIA CIRC CONCR
0050/0014	LEN=0029 INSTALLED UNKN
011039 FT	015 "DIA CIRC METAL
0050/0000	LEN=0060 INSTALLED UNKN
0040/1917	015 "DIA CIRC CONCR
0040/1476	LEN=0050 INSTALLED UNKN
0040/1225	015 "DIA CIRC CONCR
0040/1220	LEN=0039 INSTALLED UNKN
0040/1215	018 "DIA CIRC CONCR
0040/0943	LEN=0036 INSTALLED UNKN
008509 FT	018 "DIA CIRC CONCR
0040/0000	LEN=0040 INSTALLED UNKN
0030/1857	015 "DIA CIRC METAL

015 "DIA CIRC CONCR  
LEN=0048 INSTALLED UNKN  
015 "DIA CIRC CONCR  
LEN=0045 INSTALLED UNKN  
018 "DIA CIRC CONCR  
LEN=0035 INSTALLED UNKN  
018 "DIA CIRC CONCR  
LEN=0029 INSTALLED UNKN  
015 "DIA CIRC CONCR  
LEN=0035 INSTALLED UNKN  
2 0 26046 0 01 0139+16  
5 LENGTH(AH 2795 BK 2432)  
015 "DIA CIRC CONCR  
LEN=0050 INSTALLED UNKN  
015 "DIA CIRC CONCR  
LEN=0039 INSTALLED UNKN  
018 "DIA CIRC CONCR  
LEN=0036 INSTALLED UNKN  
018 "DIA CIRC CONCR  
LEN=0040 INSTALLED UNKN  
015 "DIA CIRC METAL  
LEN=0060 INSTALLED UNKN  
015 "DIA CIRC CONCR  
LEN=0060 INSTALLED UNKN  
BMSSEN 26/1050/0050/0000  
2 0 26046 0 01 0114+84  
B BREAKNECK  
BMSBG 26/1050/0050/0000  
5 LENGTH(AH 2432 BK 2530)  
018 "DIA CIRC CONCR  
LEN=0034 INSTALLED UNKN  
018 "H 18 "W CON BOX CUL  
LEN=0023 INSTALLED UNKN  
BMSSEN 26/1050/0040/1215  
AIL HILL RD  
BREAKNECK RD  
(SR1051 SEG 0310/0920)  
0 0 00000 0 00 0000+00  
B BREAKNECK  
BMSBG 26/1050/0040/1215  
015 "DIA CIRC METAL  
LEN=0035 INSTALLED UNKN  
008509 FT  
5 LENGTH(AH 2530 BK 2140)  
018 "DIA CIR PLASTIC  
LEN=0040 INSTALLED 2004



EXTRACT DATE: 12/28/2024 ROADWAY MANAGEMENT SYSTEM PAGE NUMBER: 342  
PRINT DATE: 12/30/2024 SLD COUNTY/SR - ANNUAL PRINT COUNTY: FAYETTE

DIR: B TOTAL LEN: 11.079 MI. DIST: 12-1 SR: 1050  
LEFT MUN: BULLSKIN T RIGHT MUN: BULLSKIN T

SHALE ROCK RD  
(PRDR)

0030/0500  
006369 FT

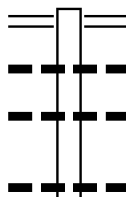
002992 FT

000000 FT

Station	Description	Material	Length	Notes
0030/1533		018" DIA CIR PLASTIC	LEN=0035	INSTALLED UNKN
006369 FT		2 0 26046 0 00 0064+36		BREAK IRON RD
0030/0000		(SR1019 SEG 0010/3628)		LENGTH(AH 2140 BK 3377)
0020/3165		018" DIA CIR PLASTIC	LEN=0038	INSTALLED 2001
0020/2430		018" DIA CIR PLASTIC	LEN=0034	INSTALLED UNKN
0020/2150		018" DIA CIRC METAL	LEN=0034	INSTALLED UNKN
0020/1715		CALLAHAN CR		(PRDR)
0020/1400		018"H 18"W UNK PLASTIC	LEN=0055	INSTALLED UNKN
0020/0300		018" DIA CIR PLASTIC	LEN=0035	INSTALLED UNKN
0020/0010		018" DIA CIR PLASTIC	LEN=0031	INSTALLED UNKN
002992 FT		2 0 26046 0 00 0029+95		LENGTH(AH 3377 BK 2992)
0020/0000		018" DIA CIR PLASTIC	LEN=0026	INSTALLED 2001
0010/2537		036"H 60"W ELLIP METAL	LEN=0008	INSTALLED 2001
0010/1686				
0010/1181		BMS EN 26/1050/0010/1121		2 0 26046 0 00 0011+26
0010/1121		P3 MOUNTS CREEK		BMSBG 26/1050/0010/1121
000000 FT		NC ENGLISHMAN HILL RD		PLEASANT VALLEY RD
0010/0000		(SR0982 SEG 0020/0000)		MFC BEGIN = D
0010/0000		LENGTH(AH 2992 BK 0000)		

EXTRACT DATE: 12/28/2024 ROADWAY MANAGEMENT SYSTEM PAGE NUMBER: 341  
 PRINT DATE: 12/30/2024 SLD COUNTY/SR - ANNUAL PRINT COUNTY: FAYETTE  
 DIR: B TOTAL LEN: 1.797 MI. DIST: 12-1 SR: 1049  
 LEFT MUN: DUNBAR T RIGHT MUN: DUNBAR T

009490 FT



009490 FT CRAWFORD AV  
 0040/3099 (SR1051 SEG 0120/0000)  
 018"H 01"W CON BOX CUL  
 0040/3007 LEN=0030 INSTALLED 2004  
 024 " DIA CIRC CONCR  
 0040/2700 LEN=0030 INSTALLED 2004  
 024 " DIA CIRC CONCR  
 0040/1834 LEN=0030 INSTALLED 2004

EXTRACT DATE: 12/28/2024 ROADWAY MANAGEMENT SYSTEM PAGE NUMBER: 340  
PRINT DATE: 12/30/2024 SLD COUNTY/SR - ANNUAL PRINT COUNTY: FAYETTE

DIR: B TOTAL LEN: 1.797 MI. DIST: 12-1 SR: 1049  
LEFT MUN: DUNBAR T RIGHT MUN: DUNBAR T

LEONARDS LN  
(TWP )

0040/1785

==

006391 FT

==

0040/0575

CECIL DR

(T684)

018 "DIA CIRC CONCR

LEN=0030 INSTALLED 2004

2 0 26142 0 00 0033+00

CECIL DR

(T684)

5 0040/0000

LENGTH(AH 3099 BK 2604)

018 "DIA CIRC CONCR

LEN=0035 INSTALLED 2004

015 "DIA CIRC CONCR

LEN=0039 INSTALLED 2004

==

==

==

HUSTOSKY LN  
(T682)

0030/1350

==

0030/1336

018 "DIA CIRC CONCR

LEN=0035 INSTALLED 2004

==

003787 FT

==

0030/0050

018 "DIA CIR PLASTIC

LEN=0120 INSTALLED UNKN

2 0 26142 0 00 0056+82

5 0030/0000

LENGTH(AH 2604 BK 1983)

==

==

==

==

==

==

2 0 26142 0 00 0076+76 001804 FT  
AIR WAY INN RD  
(T581)

0020/0000

0020/0559

018 "DIA CIR PLASTIC

LEN=0030 INSTALLED 2004

001804 FT

5 0020/0000

LENGTH(AH 1983 BK 1804)

TO 0119/0541 SH  
(CONN)

0010/0090  
000000 FT

0010/0496

048 "DIA CIRC CONCR

LEN=0040 INSTALLED 2004

000000 FT

2 0 26142 0 00 0094+47

NC EIGHTY ACRES RD

UNIVERSITY DR

(SR0119 SEG 0540/1540)

MFC BEGIN = D

5 0010/0000

LENGTH(AH 1804 BK 0000)

EXTRACT DATE: 12/28/2024 ROADWAY MANAGEMENT SYSTEM PAGE NUMBER: 339  
PRINT DATE: 12/30/2024 SLD COUNTY/SR - ANNUAL PRINT COUNTY: FAYETTE  
DIR: B TOTAL LEN: 2.459 MI. DIST: 12-1 SR: 1048  
LEFT MUN: BULLSKIN T RIGHT MUN: BULLSKIN T

ENGLISHMAN HILL RD 012984 FT  
(SR1050 SEG 0040/0000) 0050/3751

009233 FT

	012984 FT	ENGLISHMAN HILL RD
	0050/3751	(SR1050 SEG 0040/0000)
		018 "DIA CIR PLASTIC
	0050/3375	LEN=0040 INSTALLED 2003
		018 "DIA CIRC CONCR
	0050/2963	LEN=0030 INSTALLED UNKN
		018 "DIA CIR PLASTIC
	0050/2950	LEN=0040 INSTALLED 2003
		018 "DIA CIR PLASTIC
	0050/2600	LEN=0040 INSTALLED 2003
		018 "DIA CIR PLASTIC
	0050/2430	LEN=0430 INSTALLED 2003
		018 "DIA CIR PLASTIC
	0050/2315	LEN=0040 INSTALLED 2003
		015 "DIA CIR PLASTIC
	0050/1915	LEN=0030 INSTALLED 2003
		018 "DIA CIR PLASTIC
	0050/1560	LEN=0045 INSTALLED 2003
		018 "DIA CIR PLASTIC
	0050/1305	LEN=0030 INSTALLED 2003
		018 "DIA CIRC CONCR
	0050/0787	LEN=0025 INSTALLED UNKN
		024 "DIA CIR PLASTIC
	0050/0742	LEN=0030 INSTALLED UNKN
	009233 FT	2 0 26128 0 00 0037+71
		018 "DIA CIRC METAL
		LEN=0024 INSTALLED 2003
	5 0050/0000	LENGTH(AH 3751 BK 2694)
		018 "DIA CIRC METAL
	0040/1960	LEN=0024 INSTALLED 2003
		018 "DIA CIRC METAL
	0040/1366	LEN=0045 INSTALLED 2003
		018 "DIA CIR PLASTIC
	0040/0710	LEN=0040 INSTALLED 2006

EXTRACT DATE: 12/28/2024 ROADWAY MANAGEMENT SYSTEM PAGE NUMBER: 338  
PRINT DATE: 12/30/2024 SLD COUNTY/SR - ANNUAL PRINT COUNTY: FAYETTE

DIR: B TOTAL LEN: 2.459 MI. DIST: 12-1 SR: 1048  
LEFT MUN: BULLSKIN T RIGHT MUN: BULLSKIN T

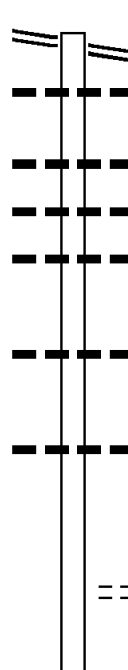
ROAD NAME	STATION	LENGTH	DESCRIPTION
PLEASANT VALLEY RD (SR0982 SEG 0030/0925)	006539 FT	0040/0020	018 " DIA CIRC CONCR LEN=0040 INSTALLED 2003
	0040/0000	006539 FT	2 0 26128 0 00 0064+84 PLEASANT VALLEY RD (SR0982 SEG 0030/0925) NC SW INK HILL RD LENGTH(AH 2694 BK 1947)
	004592 FT	0030/0741	BMS EN 26/1048/0030/0690 2 0 26128 0 00 0076+99 MOUNTS CREEK
		0030/0690	BMS BG 26/1048/0030/0690 015 " DIA CIRC METAL
		0030/0172	LEN=0025 INSTALLED 2003
		004592 FT	2 0 26128 0 00 0084+41 018 " DIA CIRC PLASTIC LEN=0040 INSTALLED 2004
		0030/0000	LENGTH(AH 1947 BK 2624) 015 " DIA CIRC CONCR
		0020/2179	LEN=0030 INSTALLED 2003
	CHESTWOOD LN (T724)	0020/0675	001968 FT
001968 FT		0020/0000	LENGTH(AH 2624 BK 1968) 015 " DIA CIRC METAL
		0010/1545	LEN=0035 INSTALLED 2003
		0010/1403	036 " DIA CIRC METAL LEN=0026 INSTALLED 2003
KELLY RD (T729)	0010/1190	0010/1095	015 " DIA CIRC METAL LEN=0030 INSTALLED 2003
UPPER RIDGEVIEW RD (T726)	0010/0545	000000 FT	2 0 26128 0 00 0130+49 NC LONGANECKER RD RICHEY RD (SR1027 SEG 0010/1065) MFC BEGIN = E
	000000 FT	0010/0000	LENGTH(AH 1968 BK 0000)

EXTRACT DATE: 12/28/2024 ROADWAY MANAGEMENT SYSTEM PAGE NUMBER: 337  
 PRINT DATE: 12/30/2024 SLD COUNTY/SR - ANNUAL PRINT COUNTY: FAYETTE  
 DIR: B TOTAL LEN: 4.004 MI. DIST: 12-1 SR: 1047  
 LEFT MUN: DUNBAR T RIGHT MUN: DUNBAR T

NELLIE RD  
 (SR1045 SEG 0050/0000) 021139 FT  
 0090/1878

019261 FT

017068 FT



021139 FT NELLIE RD  
 0090/1878 (SR1045 SEG 0050/0000)  
 0090/1823 018 "DIA CIR PLASTIC  
 LEN=0030 INSTALLED 2004  
 0090/1078 015 "DIA CIRC METAL  
 LEN=0030 INSTALLED 2004  
 0090/0566 018 "DIA CIRC CONCR  
 LEN=0035 INSTALLED 2004  
 0090/0297 018 "DIA CIRC METAL  
 LEN=0035 INSTALLED 2004  
 019261 FT 2 0 26023 0 02 0183+77  
 018 "DIA CIRC CONCR  
 LEN=0035 INSTALLED 2004  
 0090/0000 LENGTH(AH 1878 BK 2193)  
 0080/1104 018 "DIA CIRC CONCR  
 LEN=0040 INSTALLED 2004  
 017068 FT 2 0 26023 0 02 0161+67  
 SANDY HOLLOW RD  
 (T672)  
 0080/0000 LENGTH(AH 2193 BK 3062)

EXTRACT DATE: 12/28/2024 ROADWAY MANAGEMENT SYSTEM PAGE NUMBER: 336  
PRINT DATE: 12/30/2024 SLD COUNTY/SR - ANNUAL PRINT COUNTY: FAYETTE

DIR: B TOTAL LEN: 4.004 MI. DIST: 12-1 SR: 1047  
LEFT MUN: DUNBAR T RIGHT MUN: DUNBAR T

	014006 FT	0070/1350	018 " DIA CIRC CONCR LEN=0036 INSTALLED 2004
		0070/1072	015 " DIA CIRC CONCR LEN=0036 INSTALLED 2004
		014006 FT	2 0 26023 0 02 0130+02 024 " DIA CIRC METAL LEN=0040 INSTALLED 2004 LENGTH(AH 3062 BK 1719)
		5 0070/0000	MOUNTAIN VIEW RD (TWP ) 024 " DIA CIRC METAL LEN=0040 INSTALLED 2004 MEMORY LN (T673)
		0060/0870	024 " DIA CIR PLASTIC LEN=0040 INSTALLED 2004
		0060/0429	
		0060/0250	
		0060/0224	
2 0 26023 0 02 0112+94 012287 FT		012287 FT	
LC TO/FROM T676			
(CONN)		0060/0000	
LITTLE SUMMIT RD ET		0050/2795	
(T676)			
		5 0060/0000	LENGTH(AH 1719 BK 2940)
		0050/2455	PEAR LN (PRDR)
		0050/2145	MAIESE WY (PRDR)
		0050/2065	024 " DIA CIRC CONCR LEN=0030 INSTALLED 2004
		0050/1087	024 " DIA CIR PLASTIC LEN=0030 INSTALLED 2004
		009347 FT	2 0 26023 0 02 0083+49 NC L I TITTLE SUMMIT RD CRAWFORD AV (SR1051 SEG 0140/0000)
		5 0050/0000	LENGTH(AH 2940 BK 2861) OPOSSUM RUN STRUCTURE LENGTH 19 FT BMSID 26/1047/0040/2689
		0040/2689	018 " DIA CIR PLASTIC LEN=0045 INSTALLED 2004
		0040/2124	018 " DIA CIRC METAL LEN=0035 INSTALLED 2004
		0040/1774	

EXTRACT DATE: 12/28/2024 ROADWAY MANAGEMENT SYSTEM PAGE NUMBER: 335  
PRINT DATE: 12/30/2024 SLD COUNTY/SR - ANNUAL PRINT COUNTY: FAYETTE

DIR: B TOTAL LEN: 4.004 MI. DIST: 12-1 SR: 1047  
LEFT MUN: DUNBAR T RIGHT MUN: DUNBAR T

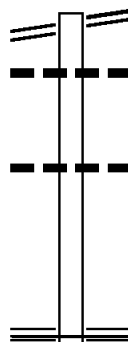
		0040/1139	018 "DIA CIRC CONCR LEN=0035 INSTALLED 2004
		0040/0856	018 "DIA CIRC CONCR LEN=0035 INSTALLED 2004
		0040/0601	018 "DIA CIRC CONCR LEN=0035 INSTALLED 2004
		0040/0378	018 "DIA CIRC CONCR LEN=0035 INSTALLED 2004
006486 FT		006486 FT	2 0 26023 0 02 0054+88 018 "DIA CIRC METAL LEN=0035 INSTALLED 2004
		0040/0000	LENGTH(AH 2861 BK 2985)
		0030/2317	018 "DIA CIR PLASTIC LEN=0030 INSTALLED 2004
		0030/1920	015 "DIA CIRC CONCR LEN=0045 INSTALLED 2004
MONARCH RD (T627)	0030/1390		NC HILL FARM RD
		0030/0715	018 "DIA CIRC CONCR LEN=0030 INSTALLED 2004
		0030/0482	018 "DIA CIRC CONCR LEN=0035 INSTALLED 2004
		0030/0420	LEAPLINE BL (TWP )
003501 FT		003501 FT	2 0 26023 0 01 0024+76 016 "DIA CIRC CONCR LEN=0040 INSTALLED 2004
		0030/0000	LENGTH(AH 2985 BK 2476)
		0020/2356	018 "DIA CIR PLASTIC LEN=0040 INSTALLED 2004
		0020/1567	018 "DIA CIR PLASTIC LEN=0040 INSTALLED 2004
		001025 FT	
2 0 26023 0 01 0000+00 001025 FT HI WAY SUPPLY RD (T543)		0020/0000	NC MONARCH RD LENGTH(AH 2476 BK 1025)
			NC HI WAY SUPPLY RD
2 0 26023 0 00 0000+00 000000 FT UNIVERSITY DR (SR0119 SEG 0560/0000) (SR0119 SEG 0561/0000)		0010/0000	UNIVERSITY DR (SR0119 SEG 0560/0000) (SR0119 SEG 0561/0000) MFC BEGIN = D LENGTH(AH 1025 BK 0000)



EXTRACT DATE: 12/28/2024 ROADWAY MANAGEMENT SYSTEM PAGE NUMBER: 334  
 PRINT DATE: 12/30/2024 SLD COUNTY/SR - ANNUAL PRINT COUNTY: FAYETTE  
 DIR: B TOTAL LEN: .409 MI. DIST: 12-1 SR: 1046  
 LEFT MUN: BULLSKIN T RIGHT MUN: BULLSKIN T

COUNTRY CLUB RD 002161 FT  
 (SR1025 SEG 0030/0000) 0010/2161

000000 FT



002161 FT COUNTRY CLUB RD  
 0010/2161 (SR1025 SEG 0030/0000)  
 060 "DIA CIRC METAL  
 0010/1636 LEN=0040 INSTALLED 2007

060 "DIA CIRC METAL  
 0010/0700 LEN=0050 INSTALLED 2007

000000 FT 2 0 26166 0 00 0000+00  
 NC CO COUNTRY CLUB LN

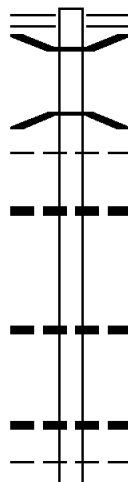
RICHEY RD  
 (SR1027 SEG 0030/0000)  
 MFC BEGIN = E

0010/0000 LENGTH(AH 2161 BK 0000)

EXTRACT DATE: 12/28/2024 ROADWAY MANAGEMENT SYSTEM PAGE NUMBER: 333  
PRINT DATE: 12/30/2024 SLD COUNTY/SR - ANNUAL PRINT COUNTY: FAYETTE

DIR: B TOTAL LEN: 3.382 MI. DIST: 12-1 SR: 1045  
LEFT MUN: VANDERBILT B RIGHT MUN: VANDERBILT B

017857 FT



017857 FT FLATWOODS RD  
0080/2579 (SR0201 SEG 0100/0000)  
0080/2492 BMSBN 26/1045/0080/2477  
0 0 00000 0 00 0000+00  
BR DICKERSON  
0080/2477 BMSBG 26/1045/0080/2477  
VANDERBILT  
0080/2314 DUNBAR T  
018 "DIA CIRC METAL  
0080/1735 LEN=0045 INSTALLED UNKN

015278 FT

0080/0463 015 "DIA CIRC METAL  
015278 FT LEN=0035 INSTALLED UNKN  
2 0 26122 0 00 0150+96  
018 "DIA CIR PLASTIC  
LEN=0024 INSTALLED 1996  
5 0080/0000 LENGTH(AH 2579 BK 2138)  
DUNBAR

EXTRACT DATE: 12/28/2024 ROADWAY MANAGEMENT SYSTEM PAGE NUMBER: 332  
PRINT DATE: 12/30/2024 SLD COUNTY/SR - ANNUAL PRINT COUNTY: FAYETTE

DIR: B TOTAL LEN: 3.382 MI. DIST: 12-1 SR: 1045  
LEFT MUN: DUNBAR T RIGHT MUN: DUNBAR T

Station	Length	Notes
013140 FT	0070/1322	FRANKLIN T
	0070/0890	NELLIES SCHOOL RD
	0070/0693	(T675) 018" DIA CIR PLASTIC LEN=0035 INSTALLED UNKN
	013140 FT	2 0 26122 0 00 0128+71 018"H 00"W MULT OTHER LEN=0035 INSTALLED UNKN
	0070/0000	LENGTH(AH 2138 BK 2830) 018" DIA CIR PLASTIC
	0060/2502	LEN=0050 INSTALLED 2000
	0060/2152	018" DIA CIR PLASTIC LEN=0045 INSTALLED UNKN
	0060/1779	018" DIA CIR PLASTIC LEN=0050 INSTALLED 2000
	0060/1536	015" DIA CIRC METAL LEN=0045 INSTALLED UNKN
	0060/1021	015" DIA CIR PLASTIC LEN=0040 INSTALLED UNKN
	0060/0877	FRANKLIN DUNBAR T
	0060/0869	018" DIA CIRC METAL LEN=0040 INSTALLED UNKN
010310 FT	010310 FT	2 0 26122 0 00 0100+41 015" DIA CIRC METAL LEN=0026 INSTALLED UNKN
	0060/0000	LENGTH(AH 2830 BK 1461) 015" DIA CIRC METAL
	0050/0942	LEN=0029 INSTALLED UNKN
008849 FT	008849 FT	2 0 26122 0 00 0086+10 LITTLE SUMMIT RD (SR1047 SEG 0090/1878)
	0050/0000	NC NE NELLIE RD LENGTH(AH 1461 BK 1649) DUNBAR
	0040/1370	FRANKLIN T
	0040/0540	024" DIA CIRC METAL LEN=0034 INSTALLED UNKN
SPRINGER HILL RD (PRDR)	0040/0320	
	007200 FT	018" DIA CIRC METAL LEN=0053 INSTALLED UNKN
ZITNEY RD	007200 FT	2 0 26122 0 00 0072+40 NC ZITNEY RD MFC BEGIN = D

EXTRACT DATE: 12/28/2024 ROADWAY MANAGEMENT SYSTEM PAGE NUMBER: 331  
PRINT DATE: 12/30/2024 SLD COUNTY/SR - ANNUAL PRINT COUNTY: FAYETTE

DIR: B TOTAL LEN: 3.382 MI. DIST: 12-1 SR: 1045  
LEFT MUN: FRANKLIN T RIGHT MUN: FRANKLIN T

(SR1014 SEG 0010/3629) 0040/0000

004588 FT

002257 FT

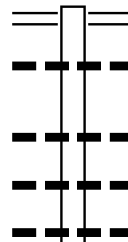
000000 FT

ROUND BARN RD  
(SR1043 SEG 0090/1222) 0010/0000

0040/0000 LENGTH(AH 1649 BK 2612)  
018 "DIA CIRC METAL  
LEN=0040 INSTALLED UNKN  
018 "DIA CIRC METAL  
0030/1937 LEN=0032 INSTALLED UNKN  
018 "DIA CIRC CONCR  
0030/1604 LEN=0040 INSTALLED UNKN  
018 "DIA CIRC METAL  
0030/1019 LEN=0040 INSTALLED UNKN  
018 "DIA CIRC METAL  
004588 FT 2 0 26122 0 00 0045+92  
015 "DIA CIRC PLASTIC  
LEN=0040 INSTALLED 2002  
0030/0000 LENGTH(AH 2612 BK 2331)  
RETAINING WALL END  
0020/2327 BMSID 26/1045/0020/2230  
RETAINING WALL BEGIN  
0020/2230 BMSID 26/1045/0020/2230  
018 "DIA CIRC METAL  
0020/1742 LEN=0040 INSTALLED 2001  
024 "DIA CIRC METAL  
0020/1030 LEN=0032 INSTALLED UNKN  
002257 FT 2 0 26122 0 00 0022+51  
015 "DIA CIRC METAL  
LEN=0024 INSTALLED UNKN  
0020/0000 LENGTH(AH 2331 BK 2257)  
JUNIATA RD  
(T625)  
024 "DIA CIRC METAL  
LEN=0070 INSTALLED UNKN  
015 "DIA CIRC CONCR  
0010/1355 LEN=0032 INSTALLED UNKN  
012 "DIA CIRC OTHER  
0010/1331 LEN=0032 INSTALLED UNKN  
015 "DIA CIRC CONCR  
0010/0926 LEN=0026 INSTALLED UNKN  
015 "DIA CIRC OTHER  
0010/0565 LEN=0033 INSTALLED UNKN  
0010/0041 LEN=0033 INSTALLED UNKN  
0010/0013 LEN=0033 INSTALLED UNKN  
000000 FT 2 0 26122 0 00 0000+00  
VILLAGE: JUNIATAVILLE  
NC CO TTOM RD  
INTER-BK BITNER RD  
(SR1043 SEG 0090/1222)  
MFC BEGIN = E  
0010/0000 LENGTH(AH 2257 BK 0000)

EXTRACT DATE: 12/28/2024 ROADWAY MANAGEMENT SYSTEM PAGE NUMBER: 330  
 PRINT DATE: 12/30/2024 SLD COUNTY/SR - ANNUAL PRINT COUNTY: FAYETTE  
 DIR: B TOTAL LEN: 3.239 MI. DIST: 12-1 SR: 1044  
 LEFT MUN: BULLSKIN T RIGHT MUN: BULLSKIN T

017103 FT



017103 FT BREAKNECK RD  
 0070/2902 (SR1051 SEG 0370/0000)  
 015 " DIA CIR PLASTIC  
 0070/2699 LEN=0030 INSTALLED 2003  
 018 " DIA CIR PLASTIC  
 0070/2061 LEN=0030 INSTALLED 2003  
 018 " DIA CIR PLASTIC  
 0070/1551 LEN=0045 INSTALLED 2003  
 018 " DIA CIRC METAL  
 0070/1267 LEN=0030 INSTALLED 2003

EXTRACT DATE: 12/28/2024 ROADWAY MANAGEMENT SYSTEM PAGE NUMBER: 329  
PRINT DATE: 12/30/2024 SLD COUNTY/SR - ANNUAL PRINT COUNTY: FAYETTE

DIR: B TOTAL LEN: 3.239 MI. DIST: 12-1 SR: 1044  
LEFT MUN: BULLSKIN T RIGHT MUN: BULLSKIN T

2 0 26050 0 00 0142+10 014201 FT  
WINGROVE RD  
(T819)  
EUTSEY RD  
(T819)

0070/0000

012624 FT

PARK RD  
(T700)

0050/2010

2 0 26050 0 00 0097+15 009678 FT  
PLEASANT VALLEY RD  
(SR0982 SEG 0090/1895) 0050/0000

GIMLET HILL RD  
(T814)

0040/0000

0070/0690 018 "DIA CIR PLASTIC  
LEN=0048 INSTALLED 2003  
014201 FT  
0070/0000 LENGTH(AH 2902 BK 1577)  
018 "DIA CIRC METAL  
0060/1523 LEN=0030 INSTALLED 2003  
0060/0815 012 "DIA CIRC METAL  
LEN=0030 INSTALLED 2003  
012624 FT 2 0 26050 0 00 0126+97  
015 "DIA CIR PLASTIC  
LEN=0030 INSTALLED 2003  
0060/0000 LENGTH(AH 1577 BK 2946)  
0050/1504 015 "DIA CIRC METAL  
LEN=0030 INSTALLED 2003  
0050/0078 018 "DIA CIRC METAL  
LEN=0036 INSTALLED 2003  
0050/0056 015 "DIA CIRC CONCR  
LEN=0035 INSTALLED 2003  
009678 FT NC OR REMINE HILL RD  
PLEASANT VALLEY RD  
(SR0982 SEG 0090/1895)  
0050/0000 LENGTH(AH 2946 BK 1567)  
0040/1147 BMS EN 26/1044/0040/1131  
2 0 26050 0 00 0092+55  
B MOUNTS CK.  
0040/1131 BMSBG 26/1044/0040/1131  
0040/0051 015 "DIA CIRC CONCR  
LEN=0025 INSTALLED 2003  
008111 FT 2 0 26050 0 00 0081+10  
GIMLET HILL RD  
(T814)  
0040/0000 LENGTH(AH 1567 BK 2532)  
036 "H 60 "W CONC STRUCT  
0030/2195 LEN=0027 INSTALLED 2003  
018 "DIA CIRC CONCR

EXTRACT DATE: 12/28/2024 ROADWAY MANAGEMENT SYSTEM PAGE NUMBER: 328  
PRINT DATE: 12/30/2024 SLD COUNTY/SR - ANNUAL PRINT COUNTY: FAYETTE

DIR: B TOTAL LEN: 3.239 MI. DIST: 12-1 SR: 1044  
LEFT MUN: BULLSKIN T RIGHT MUN: BULLSKIN T

RENZE RD  
(TB12)

0030/1090

005579 FT

ROSE RD  
(TB10)

0020/1100

2 0 26050 0 00 0027+22 002699 FT  
LAUREL VIEW MHPK DR  
(PRDR)

0020/0000

000000 FT

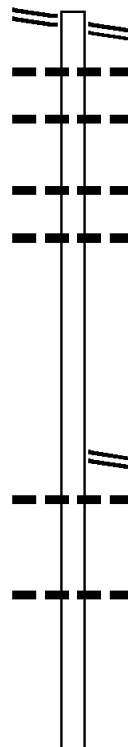
0030/1882	LEN=0030	INSTALLED 2003
0030/1120	015 "DIA CIRC CONCR LEN=0025	INSTALLED 2003
0030/0466	048"H 60"W CONC STRUCT LEN=0026	INSTALLED 2003
0030/0050	024"H 54"W CONC STRUCT LEN=0030	INSTALLED 2003
005579 FT	2 0 26050 0 00 0055+55 RENZE RD (TB12)	
0030/0000	LENGTH(AH 2532 BK 2880)	
0020/1795	KEEFER RD (TB15) VERNA MONTESSORI SCHOOL (PRDR)	
0020/1758	018 "DIA CIRC CONCR LEN=0035	INSTALLED 2003
0020/1100	RICE SCHOOL RD (SR1025 SEG 0050/2331) 018 "DIA CIRC CONCR	
0020/1024	LEN=0060	INSTALLED 2003
0020/0471	018 "DIA CIRC CONCR LEN=0030	INSTALLED 2003
0020/0301	012 "DIA CIRC CONCR LEN=0025	INSTALLED 2003
002699 FT		
0020/0000	LENGTH(AH 2880 BK 2699) 012 "DIA CIRC CONCR	
0010/2135	LEN=0025	INSTALLED 2003
0010/1868	012 "DIA CIRC METAL LEN=0030	INSTALLED 2003
0010/0508	BULLSKIN UPPER TYRONE T 2 0 26050 0 00 0000+00	
000000 FT	NC PR ITTSTOWN RD MT PLEASANT RD (SR1027 SEG 0050/0815)	
	MFC BEGIN = D	
0010/0000	LENGTH(AH 2699 BK 0000)	

EXTRACT DATE: 12/28/2024 ROADWAY MANAGEMENT SYSTEM PAGE NUMBER: 327  
PRINT DATE: 12/30/2024 SLD COUNTY/SR - ANNUAL PRINT COUNTY: FAYETTE  
DIR: B TOTAL LEN: 6.159 MI. DIST: 12-1 SR: 1043  
LEFT MUN: FRANKLIN T RIGHT MUN: FRANKLIN T

BUENA VISTA RD 032519 FT  
(SR4030 SEG 0060/1970) 0120/3248

029271 FT

026588 FT



032519 FT BUENA VISTA RD  
0120/3248 (SR4030 SEG 0060/1970)  
015 "DIA CIRC METAL  
0120/2735 LEN=0024 INSTALLED UNKN  
015 "DIA CIRC METAL  
0120/2468 LEN=0030 INSTALLED UNKN  
018 "DIA CIRC METAL  
0120/1813 LEN=0029 INSTALLED UNKN  
015 "DIA CIRC METAL  
0120/1553 LEN=0034 INSTALLED UNKN

029271 FT 2 0 26121 0 00 0055+84  
NC ZI TNEY RD

5 0120/0000 ZITNEY RD  
(SR1014 SEG 0010/0000)  
LENGTH(AH 3248 BK 2683)  
018 "DIA CIRC CONCR  
0110/2658 LEN=0037 INSTALLED UNKN

018 "DIA CIRC METAL  
0110/1622 LEN=0026 INSTALLED UNKN

026588 FT 2 0 26121 0 00 0028+90  
015 "DIA CIRC METAL



DIR: B TOTAL LEN: 6.159 MI.  
LEFT MUN: FRANKLIN T

DIST: 12-1 SR: 1043  
RIGHT MUN: FRANKLIN T

```

2 0 26121 0 00 0000+00 023698 FT
SAW MILL RD
(SR1016 SEG 0010/2251) 0100/0000

```

020018 FT

LINE	DESCRIPTION	ITEM	QTY	UNIT	PRICE	TOTAL	REMARKS
0110	0000	LEN=0024	INSTALLED	UNKN			
0100	1446	018 "DIA	CIR PLASTIC				
0100	0277	LEN=0032	INSTALLED	1996			
023698	FT	018 "DIA	CIRC METAL				
0100	0000	LEN=0025	INSTALLED	UNKN			
0090	2801	015 "DIA	CIRC CONCR				
0090	2408	LEN=0020	INSTALLED	UNKN			
		015 "DIA	CIRC CONCR				
		LEN=0024	INSTALLED	UNKN			
		BITNER RD					
		(SR1045	SEG 0010/0000)				
		UND BARN	RD				
0090	1108	015 "DIA	CIRC CONCR				
0090	0894	LEN=0035	INSTALLED	UNKN			
		024 "DIA	CIRC CONCR				
		LEN=0028	INSTALLED	UNKN			
		018 "DIA	CIRC OTHER				
0090	0387	LEN=0025	INSTALLED	UNKN			
0200	18	FT					
		2 0 26019	0 01 0200+39				
		ELM GROVE RD					
		(T656)					
0090	0000	LEN=0020	INSTALLED	UNKN			
0080	3513	024 "DIA	CIRC OTHER				
0080	3313	LEN=0020	INSTALLED	UNKN			
		015 "DIA	CIRC OTHER				
		LEN=0022	INSTALLED	UNKN			
		015 "DIA	CIRC CONCR				
0080	3111	LEN=0026	INSTALLED	UNKN			
		015 "DIA	CIRC CONCR				
0080	2554	LEN=0030	INSTALLED	UNKN			
		018 "DIA	CIRC CONCR				
0080	2341	LEN=0030	INSTALLED	UNKN			
		024 "DIA	CIRC OTHER				
0080	1575	LEN=0020	INSTALLED	UNKN			
		036 "H 36"	W CON BOX CUL				
0080	1082	LEN=0020	INSTALLED	UNKN			

EXTRACT DATE: 12/28/2024 ROADWAY MANAGEMENT SYSTEM PAGE NUMBER: 325  
PRINT DATE: 12/30/2024 SLD COUNTY/SR - ANNUAL PRINT COUNTY: FAYETTE

DIR: B TOTAL LEN: 6.159 MI. DIST: 12-1 SR: 1043  
LEFT MUN: FRANKLIN T RIGHT MUN: FRANKLIN T

	016383 FT	0080/0462	018 "DIA CIRC OTHER
		016383 FT	LEN=0024 INSTALLED UNKN
			2 0 26019 0 01 0164+41
			015 "DIA CIRC CONCR
			LEN=0024 INSTALLED UNKN
		0080/0000	LENGTH(AH 3635 BK 3015)
			015 "DIA CIRC CONCR
		0070/2652	LEN=0032 INSTALLED UNKN
			018 "DIA CIRC CONCR
		0070/2505	LEN=0045 INSTALLED UNKN
			015 "DIA CIRC OTHER
		0070/2402	LEN=0020 INSTALLED UNKN
			015 "DIA CIRC CONCR
		0070/2049	LEN=0040 INSTALLED UNKN
			024 "DIA CIRC OTHER
		0070/1690	LEN=0025 INSTALLED UNKN
THIRD ST			
(T538)	0070/1025		
SECOND ST			
(T536)	0070/0685		
		0070/0669	018 "DIA CIRC CONCR
			LEN=0026 INSTALLED UNKN
2 0 26019 0 01 0134+34	013368 FT		
FIRST ST			
(T534)	0070/0000		
		013368 FT	
		0070/0000	LENGTH(AH 3015 BK 3629)
			024 "DIA CIRC METAL
		0060/3407	LEN=0048 INSTALLED UNKN
			015 "DIA CIRC CONCR
		0060/2941	LEN=0041 INSTALLED UNKN
			036 "DIA CIRC CONCR
		0060/2491	LEN=0036 INSTALLED UNKN
			015 "DIA CIRC METAL
		0060/1840	LEN=0034 INSTALLED UNKN
			015 "DIA CIRC METAL
		0060/1541	LEN=0037 INSTALLED UNKN
			018 "DIA CIRC CONCR
		0060/1340	LEN=0036 INSTALLED UNKN
		0060/0428	015 "DIA CIRC CONCR
			LEN=0038 INSTALLED UNKN
			015 "DIA CIRC METAL
		0060/0203	LEN=0030 INSTALLED 2001
			018 "DIA CIRC METAL
		0060/0029	LEN=0100 INSTALLED UNKN
		009739 FT	2 0 26019 0 01 0098+02
			VILLAGE: BITNER

EXTRACT DATE: 12/28/2024 ROADWAY MANAGEMENT SYSTEM PAGE NUMBER: 324  
PRINT DATE: 12/30/2024 SLD COUNTY/SR - ANNUAL PRINT COUNTY: FAYETTE

DIR: B TOTAL LEN: 6.159 MI. DIST: 12-1 SR: 1043  
LEFT MUN: FRANKLIN T RIGHT MUN: FRANKLIN T

LAUREL HILL RD  
(SR4010 SEG 0150/0000) 0060/0000

STRONG RD  
(SR4013 SEG 0010/0000) 0050/0080

006987 FT

==	5	0060/0000	LAUREL HILL RD (SR4010 SEG 0150/0000) LENGTH(AH 3629 BK 2752) 060 "DIA CIRC METAL LEN=0040 INSTALLED UNKN 015 "DIA CIRC CONCR UNKN LEN=0028 INSTALLED UNKN 015 "DIA CIRC CONCR UNKN LEN=0032 INSTALLED UNKN 018 "DIA CIRC CONCR UNKN LEN=0028 INSTALLED UNKN 015 "DIA CIRC CONCR UNKN LEN=0026 INSTALLED UNKN 015 "DIA CIRC CONCR UNKN LEN=0027 INSTALLED UNKN 018 "DIA CIRC CONCR UNKN LEN=0040 INSTALLED UNKN 018 "DIA CIRC METAL UNKN LEN=0033 INSTALLED UNKN 018 "DIA CIRC CONCR UNKN LEN=0036 INSTALLED UNKN 015 "DIA CIRC CONCR UNKN LEN=0030 INSTALLED UNKN
==		0050/0031	036 "DIA CIRC METAL LEN=0060 INSTALLED UNKN
==		006987 FT	2 0 26019 0 01 0070+73 RIGGIN HILL RD (T652)
==	5	0050/0000	LENGTH(AH 2752 BK 3112) 015 "DIA CIRC CONCR LEN=0032 INSTALLED UNKN 018 "DIA CIRC CONCR UNKN LEN=0030 INSTALLED UNKN 018 "DIA CIRC CONCR UNKN LEN=0033 INSTALLED UNKN 018 "DIA CIRC CONCR UNKN LEN=0030 INSTALLED UNKN 015 "DIA CIRC CONCR UNKN LEN=0040 INSTALLED UNKN 015 "DIA CIRC CONCR UNKN LEN=0027 INSTALLED UNKN 036 "H 48 "W CON BOX CUL LEN=0027 INSTALLED UNKN 015 "DIA CIRC CONCR 2001 015 "DIA CIRC CONCR UNKN LEN=0030 INSTALLED UNKN 018 "DIA CIRC CONCR
==		0040/2775	
==		0040/2592	
==		0040/2423	
==		0040/2228	
==		0040/1638	
==		0040/1445	
==		0040/1218	
==		0040/0860	
==		0040/0601	

EXTRACT DATE: 12/28/2024 ROADWAY MANAGEMENT SYSTEM PAGE NUMBER: 323  
PRINT DATE: 12/30/2024 SLD COUNTY/SR - ANNUAL PRINT COUNTY: FAYETTE

DIR: B TOTAL LEN: 6.159 MI. DIST: 12-1 SR: 1043  
LEFT MUN: FRANKLIN T RIGHT MUN: FRANKLIN T

	003875 FT	0040/0485	LEN=0040	INSTALLED UNKN
		0040/0333	015 "DIA	CIRC CONCR
		003875 FT	LEN=0030	INSTALLED UNKN
			2 0 26019	0 01 0038+56
			036 "H 72"	W CONCR ARCH
		0040/0000	LEN=0040	INSTALLED UNKN
			LENGTH(AH	3112 BK 2228)
		0030/1703	018 "DIA	CIR PLASTIC
			LEN=0033	INSTALLED UNKN
		0030/1484	024 "DIA	CIRC METAL
			LEN=0033	INSTALLED UNKN
		0030/1011	018 "DIA	CIR PLASTIC
			LEN=0034	INSTALLED 1997
		0030/0767	015 "DIA	CIRC CONCR
			LEN=0030	INSTALLED UNKN
	001647 FT	0030/0120	015 "DIA	CIRC CONCR
		001647 FT	LEN=0029	INSTALLED UNKN
			2 0 26019	0 01 0016+28
			VANCES MILL RD	
		0030/0000	(SR1018	SEG 0010/0000)
			LENGTH(AH	2228 BK 1647)
		0020/1630	015 "DIA	CIRC METAL
			LEN=0054	INSTALLED UNKN
		0020/1182	015 "DIA	CIRC CONCR
			LEN=0040	INSTALLED UNKN
		0020/0976	015 "DIA	CIRC CONCR
			LEN=0030	INSTALLED UNKN
HUMBERT LN (T578)	0020/0490	0020/0373	(AAR 505275F)	#TRKS 00
		0020/0177	BMS EN 26/1043/0020/0093	FRANKLIN
		0020/0163	NORTH UNION T	
			2 0 26019	0 01 0000+80
			P3	
		0020/0093	REDSTONE CREEK	
		000000 FT	BMSBG 26/1043/0020/0093	
			2 0 26019	0 01 0000+00
			PITTSBURGH RD	
			(SR0051	SEG 0110/0000)
			(SR0051	SEG 0111/0000)
		NC B I	TNER RD	
			CUTLER HILL RD	
			(T580)	
PITTSBURGH RD (SR0051 SEG 0110/0000) (SR0051 SEG 0111/0000)	0020/0000	0020/0000	MFC BEGIN = D	
			LENGTH(AH	1647 BK 0000)

EXTRACT DATE: 12/28/2024 ROADWAY MANAGEMENT SYSTEM PAGE NUMBER: 322  
PRINT DATE: 12/30/2024 SLD COUNTY/SR - ANNUAL PRINT COUNTY: FAYETTE  
DIR: B TOTAL LEN: 1.856 MI. DIST: 12-1 SR: 1042  
LEFT MUN: BULLSKIN T RIGHT MUN: BULLSKIN T

009800 FT

009800 FT RICHEY RD

EXTRACT DATE: 12/28/2024 ROADWAY MANAGEMENT SYSTEM PAGE NUMBER: 321  
PRINT DATE: 12/30/2024 SLD COUNTY/SR - ANNUAL PRINT COUNTY: FAYETTE

DIR: B TOTAL LEN: 1.856 MI. DIST: 12-1 SR: 1042  
LEFT MUN: BULLSKIN T RIGHT MUN: BULLSKIN T

FROM 0119/0761 SH  
(CONN)

0050/0485

008374 FT

005893 FT

0050/1426	(SR1027 SEG 0030/1300)
0050/1212	015 "DIA CIRC CONCR LEN=0050 INSTALLED 2003
0050/0729	018 "DIA CIRC CONCR LEN=0060 INSTALLED 2003
0050/0710	FROM 0119/0750 SH (CONN) NC CR CROSSROADS RD MEMORIAL BL (SR0119 SEG 0761/0000)
0050/0595	018 "DIA CIRC CONCR
0050/0498	LEN=0065 INSTALLED 2003
0050/0273	018 "DIA CIRC CONCR LEN=0035 INSTALLED 2003
008374 FT	1 1 01220 0 00 0001+46
0050/0000	018 "DIA CIRC CONCR LEN=0030 INSTALLED 2003
0040/2330	LENGTH(AH 1426 BK 2481) BULLSKIN UPPER TYRONE T
0040/1776	015 "DIA CIRC CONCR LEN=0030 INSTALLED 2003
0040/1476	018 "DIA CIRC CONCR LEN=0030 INSTALLED 2003
0040/0242	018 "DIA CIRC CONCR LEN=0025 INSTALLED 2003
005893 FT	1 1 01035 0 01 0051+05 (TB SR1057) VALLEY VIEW (TB00)
0040/0000	LENGTH(AH 2481 BK 2996)
0030/2776	018 "DIA CIRC CONCR LEN=0035 INSTALLED 2003
0030/2660	MONTGOMERY RD (TB09)
0030/2484	018 "DIA CIRC CONCR LEN=0045 INSTALLED 2003
0030/2300	LC TO MONTGOMERY RD (CONN)
0030/2155	015 "DIA CIRC CONCR LEN=0030 INSTALLED 2003
0030/0998	024 "DIA CIRC CONCR LEN=0030 INSTALLED 2003

EXTRACT DATE: 12/28/2024 ROADWAY MANAGEMENT SYSTEM PAGE NUMBER: 320  
PRINT DATE: 12/30/2024 SLD COUNTY/SR - ANNUAL PRINT COUNTY: FAYETTE

DIR: B TOTAL LEN: 1.856 MI. DIST: 12-1 SR: 1042  
LEFT MUN: UPPER TYRONE T RIGHT MUN: UPPER TYRONE T

STREET NAME	STREET TYPE	SEGMENT	START STATION	END STATION	LENGTH (FT)	CONCRETE	INSTALL DATE	REMARKS
			002897	0030/0646	002897	015 DIA CIRC CONCR	2003	
			002897	0030/0000	002897	1 1 01035 0 01 0021+03		CAVANAUGH ST
			002897	0030/0000	002897	(T766)		
			002897	0020/1708	002897	020 DIA CIRC CONCR	2003	
DEXTER RD			0020/1575	0020/1708	0020/1575	LEN=0025	2003	
(SR1059 SEG 0010/0000)			0020/1575	0020/1385	0020/1575	KING ST		
PARKWAY ST			0020/0950	0020/1385	0020/0950	(T960)		
(T764)			0020/0950	0020/0930	0020/0950	015 DIA CIRC CONCR	2003	
			0020/0930	0020/0525	0020/0930	LEN=0028	2003	
			0020/0525	0020/0525	0020/0525	015 DIA CIRC METAL	2003	
			0020/0525	0020/0350	0020/0525	LEN=0228	2003	
BALTIMORE ST			0020/0340	0020/0350	0020/0340	018 DIA CIRC METAL	2003	
(T968)			0020/0340	0020/0177	0020/0340	LEN=0050	2003	
SERENO ST			0020/0170	0020/0177	0020/0170	015 DIA CIRC CONCR	2003	
(T964)			0020/0170	0020/0021	0020/0170	LEN=0040	2003	
			001003	0020/0021	001003	1 1 01035 0 00 0001+75		
			001003	0020/0000	001003	BROAD ST		
			001003	0020/0000	001003	(T962)		
RAILROAD ST			0010/0855	0020/0000	0010/0855	LENGTH(AH 1894 BK 1003)		
(T962)			0010/0855	0010/0840	0010/0855	018 DIA CIRC METAL	2003	
			0010/0840	0010/0821	0010/0840	LEN=0040	2003	
			0010/0821	0010/0795	0010/0821	(AAR 145437K) #TRKS 01		
			0010/0795	0010/0699	0010/0795	BMSBN 26/1042/0010/0699		
			0010/0699	0010/0699	0010/0699	1 1 01035 1 00 0006+87		
			0010/0699	0010/0699	0010/0699	JACOBS CREEK		
			0010/0699	0010/0699	0010/0699	BMSBG 26/1042/0010/0699		
			000000	0010/0699	000000	1 1 01035 1 00 0000+00		
			000000	0010/0699	000000	NC KINGVIEW RD		
			000000	0010/0699	000000	INTER-BK BRIDGE ST		
			000000	0010/0699	000000	(SR3036 SEG 0010/0787)		
			000000	0010/0699	000000	MFC BEGIN = D		
			000000	0010/0699	000000	BK-WESTMORELAND (64)		
			000000	0010/0699	000000	LENGTH(AH 1003 BK 0000)		

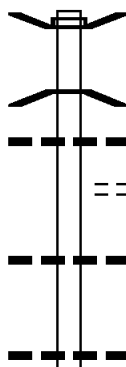
EXTRACT DATE: 12/28/2024 ROADWAY MANAGEMENT SYSTEM PAGE NUMBER: 319  
PRINT DATE: 12/30/2024 SLD COUNTY/SR - ANNUAL PRINT COUNTY: FAYETTE

DIR: B TOTAL LEN: 3.996 MI. DIST: 12-1 SR: 1041  
LEFT MUN: LOWER TYRONE T RIGHT MUN: LOWER TYRONE T

021099 FT

021099 FT AH-WESTMORELAND (64)  
BMS EN 26/1041/0090/1983  
INTER-AHD CHAINTOWN RD  
0090/2073 (SR3081 SEG 0010/0000)  
0 0 00000 0 00 0000+00  
JACOBS CREEK  
0090/1983 BMSBG 26/1041/0090/1983  
018 " DIA CIR PLASTIC  
0090/1565 LEN=0035 INSTALLED 2003  
MILL RD  
0090/1450 (T758)  
015 " DIA CIR PLASTIC  
0090/0587 LEN=0035 INSTALLED 2003  
019026 FT 2 0 26086 0 00 0077+94  
018 " DIA CIR PLASTIC  
LEN=0035 INSTALLED 2003  
5 0090/0000 LENGTH(AH 2073 BK 3227)

019026 FT





EXTRACT DATE: 12/28/2024 ROADWAY MANAGEMENT SYSTEM PAGE NUMBER: 318  
PRINT DATE: 12/30/2024 SLD COUNTY/SR - ANNUAL PRINT COUNTY: FAYETTE

DIR: B TOTAL LEN: 3.996 MI. DIST: 12-1 SR: 1041  
LEFT MUN: LOWER TYRONE T RIGHT MUN: LOWER TYRONE T

COTTOM RD  
(SR1004 SEG 0030/2668) 0080/1395

015799 FT

0080/2987 018 "DIA CIR PLASTIC  
LEN=0033 INSTALLED 2003  
0080/2624 018 "DIA CIR PLASTIC  
LEN=0030 INSTALLED 2003  
0080/2481 018 "DIA CIR PLASTIC  
LEN=0030 INSTALLED 2003  
0080/2109 015 "DIA CIR PLASTIC  
LEN=0030 INSTALLED 2003  
0080/1985 015 "DIA CIR PLASTIC  
LEN=0030 INSTALLED 2003

014020 FT

015799 FT 2 0 26086 0 00 0046+51  
DAVIS RD  
(SR1006 SEG 0010/0000)  
5 0080/0000 LENGTH(AH 3227 BK 1779)  
036 "DIA CIRC METAL  
0070/1605 LEN=0030 INSTALLED 2003  
018 "DIA CIR PLASTIC  
0070/1408 LEN=0026 INSTALLED 2003  
018 "DIA CIRC METAL  
0070/1107 LEN=0026 INSTALLED 2003  
018 "DIA CIR PLASTIC  
0070/0800 LEN=0026 INSTALLED 2003  
018 "DIA CIR PLASTIC  
0070/0700 LEN=0030 INSTALLED 2003

HIGBEE LN  
(T664)

0060/0445  
011144 FT

014020 FT 2 0 26086 0 00 0029+04  
018 "DIA CIR PLASTIC  
LEN=0036 INSTALLED 2003  
5 0070/0000 LENGTH(AH 1779 BK 2876)  
018 "DIA CIR PLASTIC  
0060/2461 LEN=0040 INSTALLED 2003  
018 "DIA CIR PLASTIC  
0060/1755 LEN=0030 INSTALLED 2003

011144 FT 2 0 26086 0 00 0000+00  
NC CHAINTOWN RD  
BANNING RD  
(SR1002 SEG 0160/0000)  
5 0060/0000 LENGTH(AH 2876 BK 1847)  
018 "DIA CIRC METAL

EXTRACT DATE: 12/28/2024 ROADWAY MANAGEMENT SYSTEM PAGE NUMBER: 317  
PRINT DATE: 12/30/2024 SLD COUNTY/SR - ANNUAL PRINT COUNTY: FAYETTE

DIR: B TOTAL LEN: 3.996 MI. DIST: 12-1 SR: 1041  
LEFT MUN: LOWER TYRONE T RIGHT MUN: LOWER TYRONE T

	0050/1338	LEN=0025	INSTALLED	2003
		018 "DIA	CIR PLASTIC	
	0050/0795	LEN=0025	INSTALLED	2003
		018 "DIA	CIR PLASTIC	
009297 FT	0050/0348	LEN=0030	INSTALLED	2003
	009297 FT	2 0 26124	0 01 0093+87	
		072 "DIA	CIRC METAL	
		LEN=0030	INSTALLED	2003
	0050/0000	LENGTH(AH	1847 BK 2274)	
		018 "DIA	CIR PLASTIC	
	0040/1904	LEN=0036	INSTALLED	2003
		024 "DIA	CIR PLASTIC	
	0040/0118	LEN=0036	INSTALLED	2003
007023 FT	007023 FT	2 0 26124	0 01 0070+12	
		018 "DIA	CIRC METAL	
		LEN=0025	INSTALLED	2003
	0040/0000	LENGTH(AH	2274 BK 3141)	
		018 "DIA	CIRC METAL	
	0030/2453	LEN=0030	INSTALLED	2003
		018 "DIA	CIR PLASTIC	
	0030/2235	LEN=0030	INSTALLED	2006
		018 "DIA	CIR PLASTIC	
	0030/2033	LEN=0035	INSTALLED	2003
		018 "DIA	CIR PLASTIC	
	0030/1443	LEN=0028	INSTALLED	2003
		024 "DIA	CIR PLASTIC	
	0030/0050	LEN=0040	INSTALLED	2005
003882 FT	003882 FT	2 0 26124	0 01 0038+88	
		RIMEL RD		
		(T780)		
	0030/0000	LENGTH(AH	3141 BK 1747)	
		018 "DIA	CIR PLASTIC	
	0020/1601	LEN=0028	INSTALLED	2003
		018 "DIA	CIR PLASTIC	
	0020/0995	LEN=0030	INSTALLED	2003
		RETAINING WALL	END	
	0020/0775	BMSID	26/1041/0020/0663	
		018 "DIA	CIR PLASTIC	
	0020/0751	LEN=0040	INSTALLED	2003
		RETAINING WALL	BEGIN	
	0020/0663	BMSID	26/1041/0020/0663	

EXTRACT DATE: 12/28/2024 ROADWAY MANAGEMENT SYSTEM PAGE NUMBER: 316  
PRINT DATE: 12/30/2024 SLD COUNTY/SR - ANNUAL PRINT COUNTY: FAYETTE

DIR: B TOTAL LEN: 3.996 MI. DIST: 12-1 SR: 1041  
LEFT MUN: LOWER TYRONE T RIGHT MUN: LOWER TYRONE T

RIVER RD  
(T662)

0020/0115  
002135 FT

000000 FT

Station	Description	Material	Length	Installed
0020/0380	018 " DIA CIR PLASTIC	0060	INSTALLED	2006
0020/0263	018 " DIA CIRC METAL	0035	INSTALLED	2003
002135 FT	NC SCHOOL RD	2 0 26124 0 00	0021+57	
	SMILEY RUN			
	STRUCTURE LENGTH	21 FT		
0020/0000	BMSID 26/1041/0020/0000			
	LENGTH(AH 1747 BK 2135)			
0010/2043	036 " DIA CIRC METAL	0035	INSTALLED	2003
0010/2016	(AAR 145463A) #TRKS 02			
	LOWER TYRONE			
0010/1803	DAWSON B			
0010/1717	018 " DIA CIRC CONCR	0040	INSTALLED	2003
0010/1298	018 " DIA CIRC CONCR	0040	INSTALLED	2003
0010/1213	018 " DIA CIRC CONCR	0040	INSTALLED	2003
	OGLIVEE ST			
0010/1050	(PRDR)			
0010/0892	018 " DIA CIRC CONCR	0035	INSTALLED	2003
	POPLAR AL			
0010/0890	(BORO)			
0010/0700	STAUFFER ST			
	(BORO)			
0010/0511	018 " DIA CIRC CONCR	0036	INSTALLED	2003
0010/0370	015 " DIA CIRC CONCR	0040	INSTALLED	2003
	STRICKLER ST			
0010/0350	(BORO)			
0010/0338	015 " DIA CIRC CONCR	0040	INSTALLED	2003
	LOCUST AL			
0010/0170	(BORO)			
0010/0158	015 " DIA CIRC CONCR	0050	INSTALLED	2003
000000 FT	2 0 26124 0 00	0000+00		
	NC RIVER RD			
	LAUGHLIN ST			
	(SR0819 SEG 0040/0000)			
	RIVER RD			
	(BORO)			
	MFC BEGIN = D			
0010/0000	LENGTH(AH 2135 BK 0000)			

EXTRACT DATE: 12/28/2024 ROADWAY MANAGEMENT SYSTEM PAGE NUMBER: 315  
PRINT DATE: 12/30/2024 SLD COUNTY/SR - ANNUAL PRINT COUNTY: FAYETTE  
DIR: B TOTAL LEN: .166 MI. DIST: 12-1 SR: 1040  
LEFT MUN: EVERSON B RIGHT MUN: EVERSON B

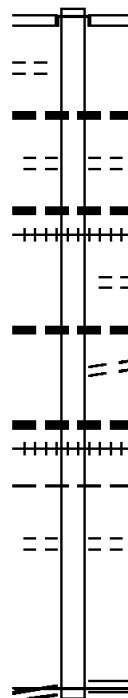
BORO AL  
(BORO)

000875 FT

0010/0735

000000 FT

BROADFORD RD  
(SR1031 SEG 0130/0000) 0010/0000



000875 FT  
INTER-AHD

0010/0875

0010/0618

0010/0600

0010/0523

0010/0475

0010/0450

0010/0292

0010/0235

0010/0174

0010/0140

0010/0124

0010/0120

000000 FT

NC JO

5 0010/0000

JONES ST  
(BORO)  
BROWN ST  
(SR1029 SEG 0040/1234)

015 "DIA CIRC METAL  
LEN=0025 INSTALLED UNKN  
GRAFF ST  
(BORO)  
018"H 00"W MULT CAST I  
LEN=0035 INSTALLED UNKN  
(AAR 505422R)#TRKS 01  
BORO AL

(BORO)  
015 "DIA CIRC METAL  
LEN=0040 INSTALLED UNKN  
PENNSYLVANIA AV  
(BORO)  
024 "DIA CIRC METAL  
LEN=0035 INSTALLED UNKN  
(AAR 145434P)#TRKS 01  
EVERSON

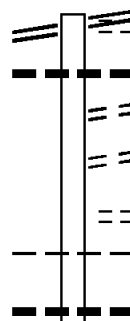
UPPER TYRONE T  
RAIL ROAD ST  
(BORO)  
2 0 26088 0 01 0241+90  
JONES ST  
BROADFORD RD  
(SR1031 SEG 0130/0000)

MFC BEGIN = D  
LENGTH(AH 0875 BK 0000)

EXTRACT DATE: 12/28/2024 ROADWAY MANAGEMENT SYSTEM PAGE NUMBER: 314  
PRINT DATE: 12/30/2024 SLD COUNTY/SR - ANNUAL PRINT COUNTY: FAYETTE

DIR: B TOTAL LEN: 2.869 MI. DIST: 12-1 SR: 1039  
LEFT MUN: VANDERBILT B RIGHT MUN: VANDERBILT B

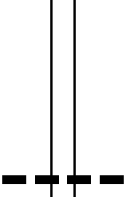













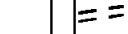










015147 FT  
MAIN ST  
(SR0201 SEG 0090/1455) 0060/1957



015147 FT MAIN ST  
(SR0201 SEG 0090/1455)  
LIBERTY ST  
(BORO)  
0060/1957 024 "DIA CIRC CONCR  
0060/1899 LEN=0040 INSTALLED 2003  
WALNUT ST  
(BORO)  
0060/1555 PENNSYLVANIA AV  
(BORO)  
0060/1290 PITTSBURGH ST  
(BORO)  
0060/1115 VANDERBILT  
0060/1057 DUNBAR T  
0060/0930 024 "DIA CIRC CONCR  
LEN=0030 INSTALLED 2003

EXTRACT DATE: 12/28/2024 ROADWAY MANAGEMENT SYSTEM PAGE NUMBER: 313  
PRINT DATE: 12/30/2024 SLD COUNTY/SR - ANNUAL PRINT COUNTY: FAYETTE

DIR: B TOTAL LEN: 2.869 MI. DIST: 12-1 SR: 1039  
LEFT MUN: DUNBAR T RIGHT MUN: DUNBAR T

SANDY HOLLOW RD (T672)	013190 FT		 0060/0470	RETAINING WALL END BMSID 26/1039/0060/0098
			 0060/0098	RETAINING WALL BEGIN BMSID 26/1039/0060/0098
			013190 FT	2 0 26025 0 00 0132+51 036"H 60"W CON BOX CUL LEN=0040 INSTALLED 2003 LENGTH(AH 1957 BK 3311)
			 0060/0000	
			0050/1798	015 "DIA CIRC METAL LEN=0028 INSTALLED 2003
			0050/1351	BMSID 26/1039/0050/1330 2 0 26025 0 00 0112+35 DICKERSON RUN
			0050/1330	BMSBG 26/1039/0050/1330
	0050/1275			
			0050/1205	015 "DIA CIRC METAL LEN=0032 INSTALLED 2003
			0050/0821	015 "DIA CIRC METAL LEN=0025 INSTALLED 2003
	009879 FT		0050/0023	BMSID 26/1039/0050/0000
			009879 FT	2 0 26025 0 00 0098+96 B DICKERSON
			 0050/0000	BMSBG 26/1039/0050/0000 LENGTH(AH 3311 BK 2308)
				
			0040/1455	DUCK POND RD (T677)
			0040/1043	024 "DIA CIRC METAL LEN=0026 INSTALLED 2003
			0040/0397	015 "DIA CIR PLASTIC LEN=0040 INSTALLED 2003
	007571 FT		007571 FT	2 0 26025 0 00 0076+23 024 "DIA CIRC METAL LEN=0032 INSTALLED 2003 LENGTH(AH 2308 BK 2033)
			 0040/0000	
			0030/1369	015 "DIA CIRC METAL LEN=0023 INSTALLED 2003
			0030/1113	015 "DIA CIR PLASTIC LEN=0040 INSTALLED 2003
			0030/0815	018 "DIA CIR PLASTIC LEN=0060 INSTALLED 2006
				015 "DIA CIR PLASTIC

EXTRACT DATE: 12/28/2024 ROADWAY MANAGEMENT SYSTEM PAGE NUMBER: 312  
PRINT DATE: 12/30/2024 SLD COUNTY/SR - ANNUAL PRINT COUNTY: FAYETTE

DIR: B TOTAL LEN: 2.869 MI. DIST: 12-1 SR: 1039  
LEFT MUN: DUNBAR T RIGHT MUN: DUNBAR T

2 0 26025 0 00 0055+70 005538 FT  
TOWNSHIP 0629 RT  
(T629) 0030/0000

003367 FT

000000 FT

0030/0629	LEN=0030	INSTALLED 2003
0030/0544	018 "DIA	CIR PLASTIC
0030/0078	LEN=0024	INSTALLED 2003
005538 FT	024 "DIA	CIR PLASTIC
0030/0000	LEN=0024	INSTALLED 2003
0020/1886	LENGTH(AH 2033 BK 2171)	
0020/1426	018 "DIA	CIRC METAL
0020/0897	LEN=0025	INSTALLED 2003
0020/0761	018 "DIA	CIR PLASTIC
0020/0502	LEN=0045	INSTALLED 2003
003367 FT	018 "DIA	CIRC METAL
0020/0000	LEN=0030	INSTALLED 2003
	018 "DIA	CIR PLASTIC
	LEN=0040	INSTALLED 2003
	015 "DIA	CIR PLASTIC
	LEN=0050	INSTALLED 2003
	2 0 26025 0 00 0033+94	
	018 "DIA	CIRC METAL
	LEN=0035	INSTALLED 2003
	LENGTH(AH 2171 BK 3367)	
0010/1694	015 "DIA	CIRC METAL
0010/1046	LEN=0025	INSTALLED 2003
0010/0980	036 "DIA	CIRC METAL
0010/0555	LEN=0031	INSTALLED 2003
0010/0170	CHURCH ST	
0010/0088	(T603)	
0010/0024	BROADWAY ST	
000000 FT	(T604)	
	FRONT ST	
	(T605)	
	015 "DIA	CIRC METAL
	LEN=0031	INSTALLED 2003
	015 "DIA	CIR PLASTIC
	LEN=0035	INSTALLED 2003
	2 0 26025 0 00 0000+00	
	VILLAGE: LEISENRING	
	NC LE	ISENRING VANDERBILT RD
	CRAWFORD AV	
	(SR1051 SEG 0160/0655)	
	INTER-BK	(DIVITO PK) FRANKIE LN
	(PRDR)	
	MFC BEGIN = D	
	0010/0000	LENGTH(AH 3367 BK 0000)

EXTRACT DATE: 12/28/2024 ROADWAY MANAGEMENT SYSTEM PAGE NUMBER: 311  
PRINT DATE: 12/30/2024 SLD COUNTY/SR - ANNUAL PRINT COUNTY: FAYETTE  
DIR: B TOTAL LEN: 2.570 MI. DIST: 12-1 SR: 1038  
LEFT MUN: UPPER TYRONE T RIGHT MUN: UPPER TYRONE T

BROADFORD RD

013570 FT

013570 FT BROADFORD RD



EXTRACT DATE: 12/28/2024 ROADWAY MANAGEMENT SYSTEM PAGE NUMBER: 310  
PRINT DATE: 12/30/2024 SLD COUNTY/SR - ANNUAL PRINT COUNTY: FAYETTE

DIR: B TOTAL LEN: 2.570 MI.  
LEFT MUN: UPPER TYRONE T

DIST: 12-1 SR: 1038  
RIGHT MUN: UPPER TYRONE T

(SR1031 SEG 0050/2015) 0050/2232

011338 FT

008717 FT

DRY HILL RD  
(T735)

0030/2775

JDS MOBILE HM TRNSPT DR  
(PRDR)

0030/1615

0050/2232 (SR1031 SEG 0050/2015)  
0050/2181 (AAR 145423C) #TRKS 01  
018 "DIA CIRC CONCR  
0050/2165 LEN=0030 INSTALLED 2001  
DISTILLERY RD  
0050/2050 (T739)  
015 "DIA CIRC CONCR  
0050/1232 LEN=0040 INSTALLED UNKN  
018 "DIA CIRC CONCR  
0050/0165 LEN=0030 INSTALLED UNKN  
011338 FT 2 0 26188 0 00 0113+33  
VALLEY DR  
(T783)  
0050/0000 LENGTH(AH 2232 BK 2621)  
015 "DIA CIRC METAL  
0040/2236 LEN=0030 INSTALLED UNKN  
048 "DIA CIRC METAL  
0040/1269 LEN=0040 INSTALLED UNKN  
001 "H 01 "W \*\*UNKNOWN\*\*  
0040/0798 LEN=0035 INSTALLED UNKN  
001 "DIA CIRC METAL  
0040/0396 LEN=0040 INSTALLED UNKN  
024 "DIA CIRC METAL  
0040/0054 LEN=0035 INSTALLED UNKN  
008717 FT 2 0 26188 0 00 0087+00  
0040/0000 LENGTH(AH 2621 BK 2815)  
018 "DIA CIRC CONCR  
0030/2419 LEN=0035 INSTALLED UNKN  
0030/1615 (APRA) JDS MOBILE HOME  
015 "DIA CIRC METAL  
0030/1379 LEN=0080 INSTALLED UNKN  
VALLEY DR  
(T783)  
JACKSON HILL RD  
(T752)  
0030/1250 018 "DIA CIRC OTHER  
0030/1245 LEN=0040 INSTALLED UNKN  
UPPER TYRONE  
0030/0336 LOWER TYRONE T

DIR: B TOTAL LEN: 2.570 MI. DIST: 12-1 SR: 1038  
LEFT MUN: UPPER TYRONE T RIGHT MUN: UPPER TYRONE T

JIMTOWN RD  
(T754)

005902 FT

0020/0355

002807 FT

000000 FT

005902 FT 2 0 26188 0 00 0059+33  
018 "DIA CIRC CONCR  
LEN=0040 INSTALLED UNKN  
5 0030/0000 LENGTH(AH 2815 BK 3095)  
018 "DIA CIRC CONCR  
0020/2573 LEN=0035 INSTALLED UNKN  
018 "DIA CIRC CONCR  
0020/2312 LEN=0030 INSTALLED UNKN  
018 "DIA CIRC CONCR  
0020/2066 LEN=0040 INSTALLED UNKN  
018 "DIA CIRC CONCR  
0020/1687 LEN=0050 INSTALLED UNKN  
015 "DIA CIRC METAL  
0020/1417 LEN=0035 INSTALLED UNKN  
018 "DIA CIRC CONCR  
0020/1040 LEN=0040 INSTALLED UNKN

0020/0200 018 "DIA CIRC METAL  
LEN=0050 INSTALLED 2001  
HICKMAN RD  
0020/0055 (T735)  
0020/0015 BMSSEN 26/1038/0020/0000  
002807 FT 2 0 26188 0 00 0028+04  
HICKMAN RUN  
5 0020/0000 BMSBG 26/1038/0020/0000  
LENGTH(AH 3095 BK 2807)  
018 "DIA CIRC CONCR  
0010/2501 LEN=0040 INSTALLED UNKN  
018 "DIA CIRC CONCR  
0010/2162 LEN=0035 INSTALLED UNKN  
018 "DIA CIRC CONCR  
0010/2009 LEN=0035 INSTALLED UNKN  
015 "DIA CIRC CONCR  
0010/1292 LEN=0040 INSTALLED UNKN  
018 "DIA CIRC CONCR  
0010/0520 LEN=0032 INSTALLED UNKN  
015 "DIA CIRC CONCR  
0010/0020 LEN=0025 INSTALLED UNKN  
000000 FT 2 0 26188 0 00 0000+00  
NC HICKORY SQUARE RD  
DAWSON SCOTT DATE RD  
INTER-BK (SR0819 SEG 0070/0000)  
COCHRAN CEMETERY RD  
(T450)  
MFC BEGIN = E  
5 0010/0000 LENGTH(AH 2807 BK 0000)

EXTRACT DATE: 12/28/2024 ROADWAY MANAGEMENT SYSTEM PAGE NUMBER: 308  
PRINT DATE: 12/30/2024 SLD COUNTY/SR - ANNUAL PRINT COUNTY: FAYETTE

DIR: B TOTAL LEN: 5.166 MI. DIST: 12-1 SR: 1037  
LEFT MUN: CONNELLSVILLE C RIGHT MUN: CONNELLSVILLE C

	027277 FT		027277 FT	MEMORIAL BL (SR0119 SEG 0650/1320) (SR0119 SEG 0651/1380)
RAMP D RD (SR9103 SEG 0250/0254)	0100/2440		0100/2645	FRANCIS AV (CITY)
			0100/2440	018 "DIA CIRC CONCR LEN=0035 INSTALLED 2007
			0100/2415	GIBSON AV (CITY)
			0100/2210	018 "DIA CIRC CONCR LEN=0045 INSTALLED 2007
GIBSON AV (CITY)	0100/2145		0100/2189	
				MURPHY AV (CITY)
			0100/1880	018 "DIA CIRC CONCR LEN=0039 INSTALLED 2007
MURPHY AV (CITY)	0100/1815		0100/1854	
				PULASKI ST (CITY)
FAYETTE ST (CITY)	0100/1310		0100/1590	
				FAYETTE ST (CITY)
WITTER AV (CITY)	0100/1155		0100/1285	
				NORTH AL (CITY)
			0100/0990	

DIR: B TOTAL LEN: 5.166 MI. DIST: 12-1 SR: 1037  
LEFT MUN: CONNELLSVILLE C RIGHT MUN: CONNELLSVILLE C

EXTRACT DATE: 12/28/2024 ROADWAY MANAGEMENT SYSTEM PAGE NUMBER: 306  
PRINT DATE: 12/30/2024 SLD COUNTY/SR - ANNUAL PRINT COUNTY: FAYETTE

DIR: B TOTAL LEN: 5.166 MI. DIST: 12-1 SR: 1037  
LEFT MUN: CONNELLSVILLE C RIGHT MUN: CONNELLSVILLE C

	021243 FT	==	==	0090/0320	(CITY)
		==	==	0090/0155	CITY AL
				021243 FT	(CITY)
					2 0 26178 0 00 0071+84
					NEWMYER AV
					(CITY)
		==	==	5 0090/0000	LENGTH(AH 3389 BK 2145)
					DAVIDSON AV
		==	==	0080/1490	(CITY)
					AUSTIN AV
				0080/0830	(CITY)
				0080/0789	BMS EN 26/1037/0080/0682
					2 0 26178 0 00 0057+24
					TRUMP RUN
				0080/0682	BMS BG 26/1037/0080/0682
					CONNELLSVILLE
				0080/0189	SOUTH CONNELLSVILLE B
					WOODLAWN AV
	019098 FT	==	==	0080/0185	(CITY)
				019098 FT	2 0 26178 0 00 0050+44
					GIBSON AV
					(BORO)
		==	==	5 0080/0000	LENGTH(AH 2145 BK 2376)
					BORO AL
				0070/2205	(BORO)
					PAINTER ST
				0070/2050	(BORO)
					MARIE AV
				0070/1775	(BORO)
PINE ST					
(BORO)	0070/1630	==	==		
BORO AL					
(BORO)	0070/1490	==	==	0070/1490	ATLAS AV
MURPHY AV					(BORO)
(BORO)	0070/1235	==	==		
					SULLIVAN ST
				0070/0935	(BORO)
					WINE ST
				0070/0645	(BORO)
BORO AL					
(BORO)	0070/0350	==	==		
					SEARSON AV
2 0 26178 0 00 0026+88	016722 FT			016722 FT	(BORO)
ALLEGHENY AV					ALLEGHENY AV
(BORO)	0070/0000	==	==		(BORO)
				5 0070/0000	LENGTH(AH 2376 BK 2671)
					048"H 24"W CON BOX CUL
				0060/2204	LEN=0100 INSTALLED 2007

EXTRACT DATE: 12/28/2024 ROADWAY MANAGEMENT SYSTEM PAGE NUMBER: 305  
PRINT DATE: 12/30/2024 SLD COUNTY/SR - ANNUAL PRINT COUNTY: FAYETTE

DIR: B TOTAL LEN: 5.166 MI. DIST: 12-1 SR: 1037  
LEFT MUN: SOUTH CONNELLSVILLE B RIGHT MUN: SOUTH CONNELLSVILLE B

		==	==	0060/2025	YOUGHIOGHENY AV (BORO)
		---	---	0060/1391	015 "DIA CIRC OTHER LEN=0030 INSTALLED 2007
		==	==	0060/1370	PARK AV (BORO)
		---	---	0060/1351	018 "DIA CIRC OTHER LEN=0030 INSTALLED 2007
		==	==	0060/0665	DUSHANE AV (BORO)
	014051 FT	---	---	0060/0020	015 "DIA CIRC CONCR LEN=0040 INSTALLED 2007
				014051 FT	2 0 26178 0 00 0000+00 MCCORMICK AV (BORO)
			==	5 0060/0000	NC PI TTSBURGH ST LENGTH(AH 2671 BK 2524)
BORO AL (BORO)	0050/2355	==	==	0050/2205	FIRST ST (BORO)
		---	---	0050/2179	018 "DIA CIRC METAL LEN=0050 INSTALLED 2007
		---	---	0050/2093	018 "DIA CIRC METAL LEN=0100 INSTALLED 2007
MILL ST (BORO)	0050/2065	==	==		NC MCCORMICK AV
		---	---	0050/1839	018 "DIA CIRC METAL LEN=0040 INSTALLED 2007
		---	---	0050/1656	018 "DIA CIRC METAL LEN=0050 INSTALLED 2007
MENTZER AV (BORO)	0050/0975	==	==		018 "DIA CIRC CONCR
		---	---	0050/0950	LEN=0055 INSTALLED 2007
PARK AV (BORO)	0050/0620	==	==		NC BALDRIDGE AV
		---	---	0050/0587	018 "DIA CIRC METAL LEN=0020 INSTALLED 2007
2 0 26206 0 00 0025+01 011527 FT				011527 FT	
YOUGHIOGHENY AV (BORO)	0050/0000	==	==	5 0050/0000	LENGTH(AH 2524 BK 2995)
		---	---	0040/2406	018 "DIA CIRC CONCR LEN=0020 INSTALLED 2007
BORO AL					

0030/00142	015 " DIA C I R C T A L T H E R	2007
0030/0020	LESEN=0035/1037/0030/0000	0
006222 FT	BMS=26/206100078+65	0
	2 TRUMP RUN	
	BMSBG 26/1037/0030/0000	

EXTRACT DATE: 12/28/2024 ROADWAY MANAGEMENT SYSTEM PAGE NUMBER: 303  
PRINT DATE: 12/30/2024 SLD COUNTY/SR - ANNUAL PRINT COUNTY: FAYETTE

DIR: B TOTAL LEN: 5.166 MI. DIST: 12-1 SR: 1037  
LEFT MUN: CONNELLSVILLE C RIGHT MUN: CONNELLSVILLE C

SHORT ST  
(CITY)  
HOUSTON AV  
(CITY)  
PATTERSON AV  
(CITY)  
CEDAR AV  
(CITY)  
LAUREL AL  
(CITY)

0020/2770  
0020/2360  
0020/2015  
0020/1850

WASHINGTON AV  
(CITY)  
WOOD AL  
(CITY)

0020/1690  
0020/1530

GREEN ST  
(CITY)

0020/1370

CITY AL  
(CITY)  
MORTON AV  
(CITY)  
CITY AL  
(CITY)

0020/1205  
0020/1015  
0020/0855

PORTER AV  
(CITY)

0020/0665

003415 FT

SOUTH ST  
(CITY)

0010/3286

FAIRVIEW AV  
(CITY)  
ARCH ST  
(CITY)

0010/3095

0030/0000 LENGTH(AH 2310 BK 2807)

0020/1705 015 "DIA CIRC CONCR  
LEN=0050 INSTALLED 2007

0020/1418 015 "DIA CIRC METAL  
LEN=0050 INSTALLED 2007

0020/1295 015 "DIA CIR PLASTIC  
LEN=0050 INSTALLED 2007

0020/0842 RETAINING WALL END  
BMSID 26/1037/0020/0150

0020/0150 RETAINING WALL BEGIN  
BMSID 26/1037/0020/0150  
0020/0018 BMSID 26/1037/0020/0000  
003415 FT 2 0 26206 0 01 0106+71

0020/0000 CONNELL RUN  
BMSBG 26/1037/0020/0000  
LENGTH(AH 2807 BK 3415)

0010/3263 018 "DIA CIRC OTHER  
LEN=0030 INSTALLED 2007

NC ARCH ST  
SOUTH AL  
(CITY)



EXTRACT DATE: 12/28/2024 ROADWAY MANAGEMENT SYSTEM PAGE NUMBER: 302  
PRINT DATE: 12/30/2024 SLD COUNTY/SR - ANNUAL PRINT COUNTY: FAYETTE

DIR: B TOTAL LEN: 5.166 MI. DIST: 12-1 SR: 1037  
LEFT MUN: CONNELLSVILLE C RIGHT MUN: CONNELLSVILLE C

CHURCH PL  
(CITY)

0010/2720

DEAN ST  
(CITY)

0010/2465

APPLE ST  
(CITY)

0010/2115

GRAPE AL  
(CITY)  
PEACH ST  
(CITY)

0010/1925

0010/1730

ARCH ST  
(CITY)  
CITY AL  
(CITY)

0010/1010

0010/0965

MURPHY AV  
(CITY)  
GIBSON AV  
(CITY)

0010/0600

0010/0270

000000 FT

NC FAIRVIEW AV

0010/2490 OP ID SR 0711  
26/0711/0010/1863

0010/2145 015 "DIA CIRC OTHER  
LEN=0030 INSTALLED 2007

0010/1929 018 "DIA CIRC CONCR  
LEN=0020 INSTALLED 2007

0010/1407 RETAINING WALL END  
BMSID 26/1037/0010/1050  
018 "DIA CIRC CONCR

0010/1375 LEN=0050 INSTALLED 2007

0010/1145 RETAINING WALL END  
BMSID 26/1037/0010/1370

0010/1085 RETAINING WALL BEGIN  
BMSID 26/1037/0010/1370

NC WATER ST  
0010/1010 RETAINING WALL BEGIN  
BMSID 26/1037/0010/1050

0010/0755 FAYETTE ST  
(CITY)

0010/0250 GIBSON AV  
(CITY)

0010/0055 018 "DIA CIRC CONCR  
LEN=0070 INSTALLED 2007

000000 FT 20 26206 0 01 0140+63

NC YORK AV  
MEMORIAL BL  
(SR0119 SEG 0650/0300)  
(SR0119 SEG 0651/0355)

INTER-BK YORK AV  
(CITY)

0010/0000 MFC BEGIN = D  
LENGTH(AH 3415 BK 0000)

DIR: B TOTAL LEN: .516 MI. DIST: 12-1 SR: 1036  
LEFT MUN: BULLSKIN T RIGHT MUN: BULLSKIN T

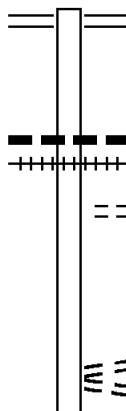
```

      TEXAS AV
      (TWP )
NC KEN TUCKY ST
000000 FT 2 0 26149 0 00 0000+00
NC TEXAS AV
      BUTTERMORE BL
      (T906)
0012/0000 MFC BEGIN = E
      LENGTH(AH 2726 BK 0000)

```

EXTRACT DATE: 12/28/2024 ROADWAY MANAGEMENT SYSTEM PAGE NUMBER: 300  
 PRINT DATE: 12/30/2024 SLD COUNTY/SR - ANNUAL PRINT COUNTY: FAYETTE  
 DIR: B TOTAL LEN: 1.877 MI. DIST: 12-1 SR: 1035  
 LEFT MUN: BULLSKIN T RIGHT MUN: BULLSKIN T

009908 FT



007412 FT

009908 FT NARROWS RD  
 0042/2496 (SR1033 SEG 0040/0000)

030 " DIA CIRC METAL  
 0042/1105 LEN=0050 INSTALLED UNKN  
 0042/0935 (AAR 472703E) #TRKS 01  
 BELL VIEW CR  
 0042/0660 (T723)

007412 FT 2 0 26182 0 00 0025+25  
 NORTH BELL VIEW RD  
 (T735)  
 WHIPKEY RD  
 (T749)

0042/0000 LENGTH(AH 2496 BK 2501)

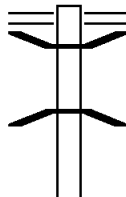
EXTRACT DATE: 12/28/2024 ROADWAY MANAGEMENT SYSTEM PAGE NUMBER: 299  
PRINT DATE: 12/30/2024 SLD COUNTY/SR - ANNUAL PRINT COUNTY: FAYETTE

DIR: B TOTAL LEN: 1.877 MI. DIST: 12-1 SR: 1035  
LEFT MUN: BULLSKIN T RIGHT MUN: BULLSKIN T

		0032/1889	015 "DIA CIRC METAL LEN=0035 INSTALLED UNKN
	==	0032/1150	SCHROYER LN (TWP )
004911 FT		004911 FT	2 0 26182 0 00 0050+07
		5 0032/0000	LENGTH(AH 2501 BK 2400)
		0022/1080	018 "DIA CIR PLASTIC LEN=0030 INSTALLED UNKN
		0022/0922	015 "DIA CIRC METAL LEN=0026 INSTALLED UNKN
002511 FT		002511 FT	2 0 26182 0 00 0074+31
		5 0022/0000	015 "DIA CIR PLASTIC LEN=0030 INSTALLED 2004 LENGTH(AH 2400 BK 2511)
		0012/0990	015 "DIA CIRC METAL LEN=0030 INSTALLED 2004
	==	0012/0690	INDUSTRIAL LN (T900)
		0012/0661	030 "DIA CIRC CONCR LEN=0035 INSTALLED UNKN
	+++++	0012/0354	(AAR 505430H)#TRKS 01
		0012/0154	030 "DIA CIRC CONCR LEN=0051 INSTALLED UNKN
COAL BROOK ST (T504)		0012/0130	
	==	0012/0113	BMS EN 26/1035/0012/0060 0 0 00000 0 00 0000+00
		0012/0060	MOUNTS CREEK BMSBG 26/1035/0012/0060
000000 FT		000000 FT	2 0 26182 0 00 0098+92
		NC BE	LL VIEW RD MEMORIAL BL (SR0119 SEG 0691/0000)
		INTER-BK	BUTTERMORE BL (T906)
		5 0012/0000	MFC BEGIN = E LENGTH(AH 2511 BK 0000)

EXTRACT DATE: 12/28/2024 ROADWAY MANAGEMENT SYSTEM PAGE NUMBER: 298  
PRINT DATE: 12/30/2024 SLD COUNTY/SR - ANNUAL PRINT COUNTY: FAYETTE  
DIR: B TOTAL LEN: 1.591 MI. DIST: 12-1 SR: 1034  
LEFT MUN: CONNELLSVILLE T RIGHT MUN: CONNELLSVILLE T

008401 FT



008401 FT BREAKNECK RD  
0030/3295 (SR1051 SEG 0260/0675)  
0030/3053 BMSBN 26/1034/0030/3026  
2 0 26184 0 01 0080+48  
BREAKNECK RN  
0030/3026 BMSBG 26/1034/0030/3026

018 "DIA CIRC METAL

EXTRACT DATE: 12/28/2024 ROADWAY MANAGEMENT SYSTEM PAGE NUMBER: 297  
PRINT DATE: 12/30/2024 SLD COUNTY/SR - ANNUAL PRINT COUNTY: FAYETTE

DIR: B TOTAL LEN: 1.591 MI. DIST: 12-1 SR: 1034  
LEFT MUN: CONNELLSVILLE T RIGHT MUN: CONNELLSVILLE T

Station	Length	Material	Notes
0030/2102	LEN=0050	INSTALLED	UNKN
0030/1105	LEN=0045	INSTALLED	2002
0030/0855	LEN=0045	INSTALLED	UNKN
0030/0533	LEN=0050	INSTALLED	UNKN
0030/0050	BMSBG 26/1034/0030/0036		2 0 26184 0 01 0050+57
0030/0036	BMSBG 26/1034/0030/0036		2 0 26184 0 01 0050+00
005106 FT			ROCK RIDGE RD
0030/0000	LENGTH(AH 3295 BK 2684)		048 "DIA CIR PLASTIC
0020/2345	LEN=0040	INSTALLED	UNKN
0020/1815	LEN=0040	INSTALLED	2004
0020/1803	LEN=0040	INSTALLED	2004
0020/1284	LEN=0027	INSTALLED	UNKN
002422 FT			PETERSBURG RD
0020/0000	LENGTH(AH 2684 BK 2422)		018 "DIA CIR UNKNOWN
0010/2305	LEN=0124	INSTALLED	UNKN
0010/1526	LEN=0030	INSTALLED	UNKN
0010/0982	LEN=0040	INSTALLED	2002
0010/0820			
0010/0575			
000000 FT			
000000 FT			
0010/0000	LENGTH(AH 2422 BK 0000)		

BAER LN (T900)  
OLIVE ST (T914)

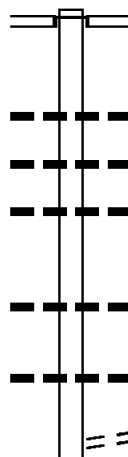
SPRINGFIELD PK (SR0711 SEG 0040/0000)

NC ROAD MFC BEGIN = D

EXTRACT DATE: 12/28/2024 ROADWAY MANAGEMENT SYSTEM PAGE NUMBER: 296  
 PRINT DATE: 12/30/2024 SLD COUNTY/SR - ANNUAL PRINT COUNTY: FAYETTE  
 DIR: B TOTAL LEN: 2.355 MI. DIST: 12-1 SR: 1033  
 LEFT MUN: UPPER TYRONE T RIGHT MUN: UPPER TYRONE T

012434 FT

012434 FT  
 INTER-AHD DRY HILL RD  
 (T735)  
 BROADFORD RD  
 (SR1031 SEG 0080/0000)



010068 FT

0050/2366  
 0050/1398  
 0050/0830  
 0050/0388  
 010068 FT  
 0050/0000  
 0040/1999  
 0040/1390

015 "DIA CIRC METAL  
 LEN=0045 INSTALLED 2004  
 015 "DIA CIRC METAL  
 LEN=0045 INSTALLED 2004  
 018 "DIA CIRC CONCR  
 LEN=0040 INSTALLED 2004  
 2 0 26125 0 00 0111+94  
 012 "DIA CIRC METAL  
 LEN=0045 INSTALLED UNKN  
 LENGTH(AH 2366 BK 2854)  
 015 "DIA CIRC METAL  
 LEN=0035 INSTALLED 2004  
 ALRETTA RD  
 (PRDR)

EXTRACT DATE: 12/28/2024 ROADWAY MANAGEMENT SYSTEM PAGE NUMBER: 295  
PRINT DATE: 12/30/2024 SLD COUNTY/SR - ANNUAL PRINT COUNTY: FAYETTE

DIR: B TOTAL LEN: 2.355 MI. DIST: 12-1 SR: 1033  
LEFT MUN: UPPER TYRONE T RIGHT MUN: UPPER TYRONE T

	0040/1386	015 "DIA CIR PLASTIC LEN=0035 INSTALLED 2004 UPPER TYRONE
	0040/1100	BULLSKIN T
007214 FT	0040/0120 007214 FT	018 "DIA CIRC METAL LEN=0035 INSTALLED 2004 2 0 26125 0 00 0083+15 BELLVIEW RD (SR1035 SEG 0042/2496)
	0040/0000	LENGTH(AH 2854 BK 2738)
	0030/1747	024 "DIA CIRC METAL LEN=0030 INSTALLED UNKN
004476 FT	0030/0529 004476 FT	BULLSKIN CONNELLSVILLE T 2 0 26125 0 00 0050+05 018 "DIA CIR PLASTIC LEN=0035 INSTALLED UNKN
	0030/0000	LENGTH(AH 2738 BK 2401)
002075 FT	002075 FT	2 0 26125 0 00 0024+98 024 "DIA CIRC CONCR LEN=0036 INSTALLED UNKN
	0020/0000	LENGTH(AH 2401 BK 2075)
	0010/1604	018 "DIA CIRC CONCR LEN=0030 INSTALLED UNKN
	0010/0950	015 "DIA CIRC METAL LEN=0037 INSTALLED UNKN
	0010/0050 NC NA	015 "DIA CIRC CONCR LEN=0035 INSTALLED UNKN NARROWS RD
2 0 26125 0 00 0000+00 000000 FT BROADFORD RD (SR1031 SEG 0040/0000)	000000 FT	(SR1031 SEG 0040/0000) MFC BEGIN = E
	0010/0000	LENGTH(AH 2075 BK 0000)



```

EXTRACT DATE: 12/28/2024      ROADWAY MANAGEMENT SYSTEM      PAGE NUMBER: 294
PRINT DATE: 12/30/2024      SLD COUNTY/SR - ANNUAL PRINT      COUNTY: FAYETTE

DIR: B      TOTAL LEN: 1.017 MI.      DIST: 12-1      SR: 1032
LEFT MUN: DUNBAR B      RIGHT MUN: DUNBAR B

```

WOODVALE ST 005372 FT  
(SR1053 SEG 0020/0000) 0030/1395

2 0 26196 0 00 0000+00 003977 FT  
ATLAS RD  
(TWP ) 0030/0000

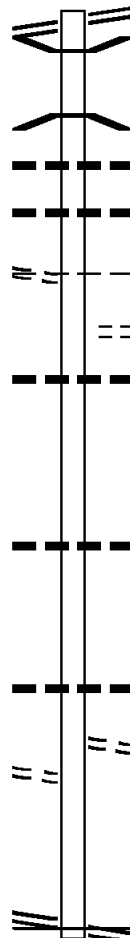
002409 FT

DOGWOOD DR  
(T545) 0010/0190

```

2 0 26195 0 00 0000+00 000000 FT
UNIVERSITY DR
(SR0119 SEG 0561/0890)
(SR0119 SEG 0560/1140) 0010/0000

```



005372 FT WOODVALE ST  
0030/1395 (SR1053 SEG 0020/0000)  
0030/1311 BMSN 26/1032/0030/1297

```

0030/1297 BMSBG 26/1032/0030/1297
018 "DIA CIR PLASTIC
0030/0883 LEN=0060 INSTALLED 2007
018 "DIA CIR PLASTIC
0030/0448 LEN=0035 INSTALLED 2007
003977 FT DUNBAR
DUNBAR T
0030/0000 LENGTH(AH 1395 BK 1568)
MAHONING RD
(T703)
0020/1460 018 "DIA CIRC METAL
0020/1430 LEN=0025 INSTALLED 2007

```

```

002409 FT 2 0 26195 0 00 0024+09
          024 "DIA CIRC CONCR
          LEN=0030 INSTALLED 2007
0020/0000 LENGTH(AH 1568 BK 2409)

```

```

0010/0790 018 "DIA CIRC METAL
            LEN=0040 INSTALLED 2007
            RINGIN HILL RD
0010/0225 (T545)

```

```

NC RANCH RD
000000 FT (UNIVERSITY DR
           (SRO119 SEG 0561/0890)
           (SRO119 SEG 0560/1140)
           MFC BEGIN = 4
0010/0000 LENGTH (AH 2409 BK 0000)

```

EXTRACT DATE: 12/28/2024 ROADWAY MANAGEMENT SYSTEM PAGE NUMBER: 293  
PRINT DATE: 12/30/2024 SLD COUNTY/SR - ANNUAL PRINT COUNTY: FAYETTE

DIR: B TOTAL LEN: 5.694 MI. DIST: 12-1 SR: 1031  
LEFT MUN: UPPER TYRONE T RIGHT MUN: UPPER TYRONE T

030066 FT		030066 FT	AH-WESTMORELAND (64)
		INTER-AHD	BMS EN 26/1031/0130/0592
		0130/0729	FIFTH AV
			(SR3085 SEG 0012/0000)
			0 0 00000 0 00 0000+00
			JACOBS CREEK
029337 FT		0130/0592	BMSBG 26/1031/0130/0592
		029337 FT	2 0 26131 0 00 0000+00
			JONES ST
		5 0130/0000	(SR1040 SEG 0010/0000)
			LENGTH(AH 0729 BK 3085)
		0120/2968	015 "DIA CIRC PLASTIC
			LEN=0030 INSTALLED 2003
		0120/2754	024 "DIA CIRC METAL
			LEN=0035 INSTALLED UNKN
		0120/2490	POPLAR ST
			(T765)
0120/2100			024 "DIA CIRC METAL
		0120/1540	LEN=0035 INSTALLED UNKN
			ECKENROAD ST
		0120/1170	(T769)
			018 "DIA CIRC CONCR
		0120/1150	LEN=0040 INSTALLED 2001
			030 "DIA CIRC METAL
		0120/0253	LEN=0035 INSTALLED UNKN
026252 FT		026252 FT	2 0 26088 0 01 0211+02
			(AAR 145432B)#TRKS 01
		5 0120/0000	LENGTH(AH 3085 BK 2047)
			015 "DIA CIRC METAL
		0110/2039	LEN=0040 INSTALLED UNKN

EXTRACT DATE: 12/28/2024 ROADWAY MANAGEMENT SYSTEM PAGE NUMBER: 292  
PRINT DATE: 12/30/2024 SLD COUNTY/SR - ANNUAL PRINT COUNTY: FAYETTE

DIR: B TOTAL LEN: 5.694 MI. DIST: 12-1 SR: 1031  
LEFT MUN: UPPER TYRONE T RIGHT MUN: UPPER TYRONE T

						015 "DIA CIRC METAL
				0110/1955	LEN=0025	INSTALLED 2001
					015 "DIA CIRC METAL	
				0110/1889	LEN=0035	INSTALLED UNKN
					015 "DIA CIRC CONCR	
				0110/1427	LEN=0040	INSTALLED UNKN
					018 "DIA CIR PLASTIC	
				0110/1001	LEN=0040	INSTALLED 2004
	024205 FT			024205 FT	2 0 26088 0 01 0190+37	
					015 "DIA CIRC METAL	
				0110/0000	LEN=0024	INSTALLED UNKN
					LENGTH(AH 2047 BK 2964)	
					015 "DIA CIRC METAL	
				0100/2376	LEN=0035	INSTALLED UNKN
				0100/1444	030 "DIA CIRC METAL	
					LEN=0045	INSTALLED UNKN
					CENTER DR	
				0100/1400	(T453)	
					015 "DIA CIRC METAL	
				0100/1300	LEN=0040	INSTALLED UNKN
					018 "DIA CIRC METAL	
				0100/1183	LEN=0040	INSTALLED UNKN
WOODS RD (T760)						
	0100/1160					
				0100/0370	CENTER DR	
					(T453)	
				0100/0098	018 "DIA CIRC CONCR	
					LEN=0035	INSTALLED UNKN
					KINGS HILL RD	
				0100/0055	(T799)	
					018 "DIA CIR PLASTIC	
				0100/0029	LEN=0024	INSTALLED 1996
					NORFOLK SOUTHERN	
				0100/0026	OVERPASS IS RR X-ING	
				021241 FT		
2 0 26088 0 01 0160+83 021241 FT						
KINGS RD						
(T799)				0100/0000	LENGTH(AH 2964 BK 3390)	
					018 "DIA CIRC CONCR	
				0090/3109	LEN=0028	INSTALLED 2001
				0090/2391	018 "DIA CIRC CONCR	
					LEN=0028	INSTALLED UNKN
					018 "DIA CIRC CONCR	
				0090/2080	LEN=0035	INSTALLED UNKN
					018 "DIA CIRC CONCR	

EXTRACT DATE: 12/28/2024 ROADWAY MANAGEMENT SYSTEM PAGE NUMBER: 291  
PRINT DATE: 12/30/2024 SLD COUNTY/SR - ANNUAL PRINT COUNTY: FAYETTE

DIR: B TOTAL LEN: 5.694 MI. DIST: 12-1 SR: 1031  
LEFT MUN: UPPER TYRONE T RIGHT MUN: UPPER TYRONE T

MARCHEWKA LN  
(PRDR)

0090/1640

017851 FT

DRY HILL RD  
(T735)

0080/0015  
014976 FT

0090/1793	LEN=0030	INSTALLED	UNKN
0090/1270	018 "DIA	CIRC CONCR	UNKN
0090/0919	LEN=0030	INSTALLED	UNKN
0090/0894	018 "DIA	CIRC CONCR	UNKN
0090/0345	LEN=0035	INSTALLED	UNKN
0090/0012	018 "DIA	CIRC CONCR	UNKN
017851 FT	BMSSEN 26/1031/0090/0000	2 0 26088 0 01 0126+83	
0090/0000	B GALLEY RUN	BMSBG 26/1031/0090/0000	LENGTH(AH 3390 BK 2875)
0080/2587	036 "DIA	CIRC CONCR	UNKN
0080/2420	LEN=0035	INSTALLED	UNKN
0080/2083	024 "DIA	CIRC CONCR	UNKN
0080/1964	LEN=0001	INSTALLED	UNKN
0080/1866	018 "DIA	CIRC METAL	UNKN
0080/1785	LEN=0035	INSTALLED	UNKN
0080/1560	015 "DIA	CIRC CONCR	UNKN
0080/0377	LEN=0035	INSTALLED	UNKN
0080/0024	018 "DIA	CIRC CONCR	UNKN
014976 FT	LEN=0048	INSTALLED	UNKN
0080/0000	COSSELL LN	(PRDR)	
0070/2710	018 "DIA	CIR PLASTIC	2001
0070/2446	LEN=0215	INSTALLED	2001
0070/2065	024 "DIA	CIRC METAL	2001
0070/2040	LEN=0040	INSTALLED	2001
0070/2040	2 0 26088 0 01 0098+15	NARROWS RD	
0070/2040	(SR1033 SEG 0050/2366)	LENGTH(AH 2875 BK 2725)	
0070/2040	024 "DIA	CIRC CONCR	UNKN
0070/2040	LEN=0035	INSTALLED	UNKN
0070/2040	024 "DIA	CIRC CONCR	UNKN
0070/2040	LEN=0035	INSTALLED	UNKN
0070/2040	018 "DIA	CIRC CONCR	UNKN
0070/2040	LEN=0035	INSTALLED	UNKN
0070/2040	WETTGEN LN	(PRDR)	

EXTRACT DATE: 12/28/2024 ROADWAY MANAGEMENT SYSTEM PAGE NUMBER: 290  
PRINT DATE: 12/30/2024 SLD COUNTY/SR - ANNUAL PRINT COUNTY: FAYETTE

DIR: B TOTAL LEN: 5.694 MI. DIST: 12-1 SR: 1031  
LEFT MUN: UPPER TYRONE T RIGHT MUN: UPPER TYRONE T

012251 FT

010591 FT

0070/1840	024 " DIA CIRC CONCR LEN=0040 INSTALLED UNKN
0070/1628	015 " DIA CIRC CONCR LEN=0040 INSTALLED UNKN
0070/1438	015 " DIA CIRC METAL LEN=0030 INSTALLED UNKN
0070/1259	015 " DIA CIRC METAL LEN=0030 INSTALLED UNKN
0070/0950	018 " DIA CIRC CONCR LEN=0030 INSTALLED UNKN
0070/0767	BMSSEN 26/1031/0070/0740 2 0 26088 0 01 0073+70 BRANCH OF GALLEY RUN
0070/0740	BMSBG 26/1031/0070/0740
0070/0333	BMSSEN 26/1031/0070/0299 UPPER TYRONE
0070/0301	CONNELLSVILLE T 2 0 26088 0 01 0073+70 P3
0070/0299	BR GALLEY RN
012251 FT	BMSBG 26/1031/0070/0299 2 0 26088 0 01 0070+85 (AAR 145425R)#TRKS 01
0070/0000	LENGTH(AH 2725 BK 1660)
0060/1372	BMSSEN 26/1031/0060/1336 CONNELLSVILLE
0060/1340	UPPER TYRONE T 2 0 26088 0 01 0067+70 P3
0060/1336	GALLEY RUN BMSBG 26/1031/0060/1336
0060/1292	RETAINING WALL END BMSID 26/1031/0060/0773
0060/0773	RETAINING WALL BEGIN BMSID 26/1031/0060/0773
0060/0285	RETAINING WALL END BMSID 26/1031/0060/0081
0060/0120	018 " DIA CIRC METAL LEN=0035 INSTALLED UNKN
0060/0081	RETAINING WALL BEGIN BMSID 26/1031/0060/0081
010591 FT	2 0 26088 0 01 0054+35 (AAR 145424J)#TRKS 01
0060/0000	LENGTH(AH 1660 BK 2425)

EXTRACT DATE: 12/28/2024 ROADWAY MANAGEMENT SYSTEM PAGE NUMBER: 289  
PRINT DATE: 12/30/2024 SLD COUNTY/SR - ANNUAL PRINT COUNTY: FAYETTE

DIR: B TOTAL LEN: 5.694 MI. DIST: 12-1 SR: 1031  
LEFT MUN: UPPER TYRONE T RIGHT MUN: UPPER TYRONE T

HICKORY SQUARE DR  
(SR1038 SEG 0050/2232) 0050/2015

008166 FT

005553 FT

003464 FT

0050/2036	018 "DIA CIRC METAL LEN=0050 INSTALLED UNKN
0050/1968	UPPER TYRONE
0050/1932	CONNELLSVILLE T BMSSEN 26/1031/0050/1900 2 0 26088 0 00 0025+91
0050/1900	GALLEY RUN BMSBG 26/1031/0050/1900
0050/1657	015 "DIA CIRC METAL LEN=0040 INSTALLED UNKN
0050/1010	015 "DIA CIRC METAL LEN=0024 INSTALLED UNKN
0050/0527	001 "H 01 "W **UNKNOWN** LEN=0001 INSTALLED UNKN
008166 FT	2 0 26088 0 00 0025+91
0050/0000	018 "DIA CIRC CONCR LEN=0030 INSTALLED UNKN
0040/2242	LENGTH(AH 2425 BK 2613) 018 "DIA CIRC OTHER
0040/1919	LEN=0030 INSTALLED UNKN
0040/1611	018 "DIA CIRC CONCR LEN=0035 INSTALLED UNKN
0040/0690	018 "DIA CIRC CONCR LEN=0030 INSTALLED UNKN
0040/0354	015 "DIA CIR PLASTIC LEN=0035 INSTALLED UNKN
005553 FT	030 "H 00 "W MULT PLSTIC LEN=0040 INSTALLED UNKN
0040/0000	1 1 00563 0 00 0048+50 NARROWS RD (SR1033 SEG 0010/0000)
0030/1880	NC BR ROADFORD RD LENGTH(AH 2613 BK 2089)
0030/1850	REDWOOD ST (TWP )
0030/1685	015 "DIA CIRC CONCR LEN=0040 INSTALLED UNKN
0030/0327	HESS LN (T920)
003464 FT	015 "DIA CIRC METAL LEN=0035 INSTALLED UNKN
	1 1 00563 0 00 0027+03

EXTRACT DATE: 12/28/2024 ROADWAY MANAGEMENT SYSTEM PAGE NUMBER: 288  
PRINT DATE: 12/30/2024 SLD COUNTY/SR - ANNUAL PRINT COUNTY: FAYETTE

DIR: B TOTAL LEN: 5.694 MI. DIST: 12-1 SR: 1031  
LEFT MUN: CONNELLSVILLE T RIGHT MUN: CONNELLSVILLE T

PARK RIDGE LN  
(PRDR)  
RIVER AV  
(T700)

0020/0985  
0020/0635

FRANK A GALLO LN  
(TWP )

000754 FT  
0020/0000

CONNELL AV  
(TWP )

0010/0460

000000 FT

015 "DIA CIRC CONCR	
LEN=0024 INSTALLED UNKN	
LENGTH(AH 2089 BK 2710)	
MINER DR	
(PRDR)	
BAYSINGER LN	
(PRDR)	
015 "DIA CIRC CONCR	
LEN=0038 INSTALLED UNKN	
PORTERFIELD LN	
(PRDR)	
015 "DIA CIRC CONCR	
LEN=0035 INSTALLED UNKN	
LONG LN	
(PRDR)	
018 "DIA CIRC CONCR	
LEN=0040 INSTALLED UNKN	
OTHER	
OVERPASS IS RR X-ING	
028"H 00"W MULT CONCR	
LEN=0040 INSTALLED 2001	
000754 FT 1 1 00563 0 00 0000+00	
NC ARROWS RD	
015 "DIA CIRC CONCR	
LEN=0030 INSTALLED UNKN	
015 "DIA CIRC METAL	
LEN=0030 INSTALLED UNKN	
BMS EN 26/1031/0010/0053	
2 0 26037 7 01 0000+40	
P3	
MOUNTS CREEK	
BMSBG 26/1031/0010/0053	
2 0 26037 7 00 0000+00	
NC PI TTSBURGH ST ET	
MEMORIAL BL	
(SRO119 SEG 0651/2015)	
(SRO119 SEG 0650/1990)	
MFC BEGIN = D	
015 "DIA CIRC CONCR	
LEN=0024 INSTALLED UNKN	
LENGTH(AH 0754 BK 0000)	

DIR: B TOTAL LEN: .577 MI. DIST: 12-1 SR: 1030  
LEFT MUN: DUNBAR T RIGHT MUN: DUNBAR T

```

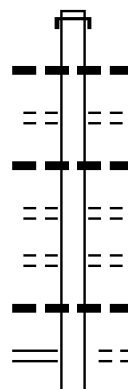
NC CHURCH HILL RD
MFC BEGIN = D
0010/0000 LENGTH(AH 3044 BK 0000)

```



EXTRACT DATE: 12/28/2024 ROADWAY MANAGEMENT SYSTEM PAGE NUMBER: 286  
PRINT DATE: 12/30/2024 SLD COUNTY/SR - ANNUAL PRINT COUNTY: FAYETTE  
DIR: N TOTAL LEN: 2.091 MI. DIST: 12-1 SR: 1029  
LEFT MUN: EVERSON B RIGHT MUN: EVERSON B

011042 FT



JONES ST  
(SR1040 SEG 0010/0875) 0040/1234

011042 FT AH-WESTMORELAND (64)  
INTER-AHD BROWN ST  
0040/2594 (SR3087 SEG 0010/0000)  
018 "DIA CIR UNKNOWN  
0040/2515 LEN=0030 INSTALLED 2001  
VANCE ST  
(BORO)  
0040/2445 015 "DIA CIRC METAL  
0040/2421 LEN=0055 INSTALLED UNKN  
SHIPLEY ST  
(BORO)  
0040/2015 PRICE ST  
(BORO)  
0040/1630 012 "DIA CAST IRON  
0040/1605 LEN=0025 INSTALLED UNKN  
JONES ST  
(BORO)  
0040/1234 018 "DIA CIRC CONCR

EXTRACT DATE: 12/28/2024 ROADWAY MANAGEMENT SYSTEM PAGE NUMBER: 285  
PRINT DATE: 12/30/2024 SLD COUNTY/SR - ANNUAL PRINT COUNTY: FAYETTE

DIR: N TOTAL LEN: 2.091 MI. DIST: 12-1 SR: 1029  
LEFT MUN: EVERSON B RIGHT MUN: EVERSON B

		0040/1161	LEN=0025	INSTALLED UNKN
BORO AL				
(BORO)	0040/1155	==		
EVANS ST				
(BORO)	0040/1075	==		
		==		
		==		
		0040/0705	KING ST	
			(BORO)	
		0040/0425	048" DIA CIRC CONCR	
			LEN=0040	INSTALLED UNKN
SHORT ST				
(BORO)	0040/0335	==		
		==		
		0040/0130	ADOBATO DR	
			(PRDR)	
	008448 FT	008448 FT	1 0 00117 0 06 0968+51	
			NC BR	
		==		
		==		
		5 0040/0000	HILL ST	
			(BORO)	
			LENGTH(AH 2594 BK 3180)	
		0030/2846	015" DIA CIRC METAL	
			LEN=0035	INSTALLED UNKN
			EVERSON	
		0030/2831	UPPER TYRONE T	
			ALLIED MILL RD	
FEED MILL RD			(T801)	
(T763)	0030/2615	==		
		==		
		0030/2615	015" DIA CIRC METAL	
			LEN=0035	INSTALLED UNKN
		0030/2288	015" DIA CIRC METAL	
			LEN=0028	INSTALLED UNKN
		0030/1888	PAINTER ST ET	
			(T741)	
MT EAST RD				
(T454)	0030/1870	==		
		==		
		0030/1870	018" DIA CIRC METAL	
			LEN=0040	INSTALLED UNKN
		0030/1858	015" DIA CIRC CONCR	
			LEN=0030	INSTALLED UNKN
		0030/1717	015" DIA CIRC METAL	
			LEN=0035	INSTALLED UNKN
		0030/1451	036" DIA CIRC METAL	
			LEN=0040	INSTALLED UNKN
		0030/1192	PENN AV	
			(T767)	
		0030/0875	015" DIA CIRC METAL	
			LEN=0030	INSTALLED UNKN
		0030/0855	015" DIA CIRC METAL	
			LEN=0050	INSTALLED UNKN
		0030/0412	012" DIA CIRC CONCR	
			LEN=0001	INSTALLED UNKN
		0030/0015	1 0 00117 0 06 0936+90	
	005268 FT	005268 FT	VALLEY VIEW DR	
			(T800)	
		5 0030/0000	LENGTH(AH 3180 BK 3837)	

DIR: N TOTAL LEN: 2.091 MI. DIST: 12-1 SR: 1029  
LEFT MUN: UPPER TYRONE T RIGHT MUN: UPPER TYRONE T

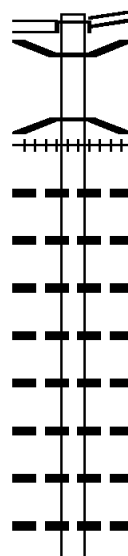
Station	Segment	Length (ft)	Material	Notes
0020/3279	015 "DIA	0035	CIRC METAL	UPPER TYRONE
0020/2898	018 "DIA	0001	CIRC METAL	INSTALLED UNKN
0020/2096	015 "DIA	0001	CIRC METAL	INSTALLED UNKN
0020/1718	018 "DIA	0035	CIRC METAL	INSTALLED UNKN
0020/1440	018 "DIA	0030	CIRC CONCR	INSTALLED UNKN
0020/0937	018 "DIA	0035	CIRC CONCR	INSTALLED UNKN
0020/0709	018 "DIA	0030	CIRC METAL	INSTALLED UNKN
0020/0395	018 "DIA	0030	CIRC METAL	INSTALLED UNKN
001431 FT				
0020/0000	018 "DIA	0050	CIRC CONCR	INSTALLED UNKN
0014/0524	018 "DIA	0045	CIRC CONCR	INSTALLED UNKN
0014/0215	018 "DIA	0055	CIRC CONCR	INSTALLED UNKN
0014/0100	018 "DIA	0055	CIRC CONCR	INSTALLED UNKN
000870 FT				
0014/0000	018 "DIA	0060	CIRC CONCR	INSTALLED UNKN
0010/0555	018 "DIA	0060	CIRC CONCR	INSTALLED UNKN
0010/0485	018 "DIA	0120	CIRC CONCR	INSTALLED UNKN
0010/0371	018 "DIA	0120	CIRC CONCR	INSTALLED UNKN
0010/0140	018 "DIA	0120	CIRC CONCR	INSTALLED UNKN
000000 FT				
0010/0000	018 "DIA	0120	CIRC CONCR	INSTALLED UNKN

EXTRACT DATE: 12/28/2024 ROADWAY MANAGEMENT SYSTEM PAGE NUMBER: 283  
 PRINT DATE: 12/30/2024 SLD COUNTY/SR - ANNUAL PRINT COUNTY: FAYETTE  
 DIR: B TOTAL LEN: 1.729 MI. DIST: 12-1 SR: 1028  
 LEFT MUN: DUNBAR T RIGHT MUN: DUNBAR T

009129 FT

BRADDOCK DUNBAR RD  
 (SR1055 SEG 0220/1930) 0050/2075

2 0 26119 0 00 0072+75 007054 FT



009129 FT  
 INTER-AHD

HIGH ST  
 (T670)  
 BRADDOCK DUNBAR RD  
 (SR1055 SEG 0220/1930)  
 0050/2075  
 0050/1922  
 BMSBG 26/1028/0050/1881  
 2 0 26119 0 00 0091+71  
 GIST RUN  
 BMSBG 26/1028/0050/1881  
 0050/1881  
 0050/1770  
 (AAR 145304T) #TRKS 01  
 036 " DIA CIRC CONCR  
 0050/1437  
 LEN=0030 INSTALLED 2007  
 018 " DIA CIRC METAL  
 0050/1280  
 LEN=0030 INSTALLED 2007  
 018 " DIA CIRC CONCR  
 0050/1014  
 LEN=0030 INSTALLED 2007  
 018 " DIA CIRC CONCR  
 0050/0906  
 LEN=0030 INSTALLED 2007  
 018 " DIA CIRC CONCR  
 0050/0851  
 LEN=0030 INSTALLED 2007  
 018 " DIA CIRC CONCR  
 0050/0722  
 LEN=0030 INSTALLED 2007  
 018 " DIA CIRC CONCR  
 0050/0337  
 LEN=0040 INSTALLED 2007  
 018 " DIA CIRC CONCR  
 0050/0136  
 LEN=0040 INSTALLED 2007  
 007054 FT 018 " DIA CIRC METAL

EXTRACT DATE: 12/28/2024 ROADWAY MANAGEMENT SYSTEM PAGE NUMBER: 282  
PRINT DATE: 12/30/2024 SLD COUNTY/SR - ANNUAL PRINT COUNTY: FAYETTE

DIR: B TOTAL LEN: 1.729 MI. DIST: 12-1 SR: 1028  
LEFT MUN: DUNBAR T RIGHT MUN: DUNBAR T

CHURCH HILL RD (SR1030 SEG 0010/0000)	0050/0000	==	5 0050/0000	LEN=0030 INSTALLED 2007 LENGTH(AH 2075 BK 2021) 018 "DIA CIR PLASTIC
MAHONING RD (T703)	0040/1475	==	0040/1858	LEN=0030 INSTALLED 2007
		==	0040/1004	FRANKLIN CR (PRDR)
	005033 FT		005033 FT	2 0 26119 0 00 0052+43 COUNTRY LN (PRDR)
		==	5 0040/0000	LENGTH(AH 2021 BK 2903)
DUNBAR STONE (PRDR)	0030/2009	POI	0030/2009	(APRA) DUNBAR STONE 018 "DIA CIR PLASTIC
		---	0030/1818	LEN=0050 INSTALLED 2007
	002130 FT		002130 FT	2 0 26119 0 00 0023+40 DUNBAR ELEMENTARY SC RD (PRDR)
		==	5 0030/0000	LENGTH(AH 2903 BK 2130) 018 "DIA CIRC METAL
		---	0020/1784	LEN=0030 INSTALLED 2007
		---	0020/1420	018 "DIA CIR PLASTIC LEN=0030 INSTALLED 2007
		==	0020/0941	SANDSTONE WY (PRDR)
FAYETTE CO FAIRGROUNDS (PRDR)	0020/0675	POI	0020/0675	(APRA) FAYETTE COUNTY F 018 "DIA CIRC CONCR
		---	0020/0307	LEN=0040 INSTALLED 2007
TO SR 0119/0550 SH (CONN)	0020/0135	==		
		---	0020/0049	018 "DIA CIRC CONCR LEN=0030 INSTALLED 2007
		---	NC PE	CHURCH HILL RD UNIVERSITY DR (SR0119 SEG 0551/0470) (SR0119 SEG 0550/0500)
2 0 26119 0 00 0002+10 000000 FT			000000 FT	CHURCH HILL RD (T543)
UNIVERSITY DR			INTER-BK	MFC BEGIN = D
(SR0119 SEG 0551/0470)			5 0020/0000	LENGTH(AH 2130 BK 0000)
(SR0119 SEG 0550/0500)	0020/0000	---		

EXTRACT DATE: 12/28/2024 ROADWAY MANAGEMENT SYSTEM PAGE NUMBER: 281  
PRINT DATE: 12/30/2024 SLD COUNTY/SR - ANNUAL PRINT COUNTY: FAYETTE  
DIR: B TOTAL LEN: 3.112 MI. DIST: 12-1 SR: 1027  
LEFT MUN: UPPER TYRONE T RIGHT MUN: UPPER TYRONE T

016431 FT



016431 FT AH-WESTMORELAND (64)  
INTER-AHD BMS EN 26/1027/0060/3047  
0060/3123 MT PLEASANT RD  
(SR3105 SEG 0010/0000)  
2 0 26151 0 01 0167+17

EXTRACT DATE: 12/28/2024 ROADWAY MANAGEMENT SYSTEM PAGE NUMBER: 280  
PRINT DATE: 12/30/2024 SLD COUNTY/SR - ANNUAL PRINT COUNTY: FAYETTE

DIR: B TOTAL LEN: 3.112 MI. DIST: 12-1 SR: 1027  
LEFT MUN: UPPER TYRONE T RIGHT MUN: UPPER TYRONE T

2 0 26151 0 01 0136+00 013308 FT  
MCCLURE ST  
(T821) 0060/0000

010373 FT

007888 FT

JACOBS CREEK  
0060/3047 BMSBG 26/1027/0060/3047  
018 "DIA CIRC CONCR  
0060/3036 LEN=0030 INSTALLED 2001  
0060/3000 (AAR 145447R)#TRKS 01  
AIRPORT RD  
0060/2375 (T740)  
024 "DIA CIRC CONCR  
0060/1529 LEN=0035 INSTALLED 2003  
0060/0670 BMSBN 26/1027/0060/0649  
2 0 26151 0 01 0143+10  
BR JACOBS CR  
0060/0649 BMSBG 26/1027/0060/0649  
024 "DIA CIR PLASTIC  
0060/0562 LEN=0040 INSTALLED 2003  
GLOWACKI LN  
0060/0095 (PRDR)  
013308 FT  
0060/0000 LENGTH(AH 3123 BK 2935)  
PRITTSTOWN RD  
0050/0815 (SR1044 SEG 0010/0000)  
024 "DIA CIRC CONCR  
0050/0698 LEN=0035 INSTALLED 2003  
010373 FT 2 0 26151 0 00 0107+38  
VILLAGE: PRITTSTOWN  
0050/0000 LENGTH(AH 2935 BK 2485)  
UPPER TYRONE  
0040/2462 BULLSKIN T  
015 "DIA CAST IRON  
0040/2302 LEN=0025 INSTALLED UNKN  
007888 FT 2 0 26151 0 00 0082+18  
NC MT PLEASANT RD  
COUNTRY CLUB RD

DIST: 12-1 SR: 1027  
RIGHT MUN: BULLSKIN T



EXTRACT DATE: 12/28/2024 ROADWAY MANAGEMENT SYSTEM PAGE NUMBER: 278  
PRINT DATE: 12/30/2024 SLD COUNTY/SR - ANNUAL PRINT COUNTY: FAYETTE  
DIR: B TOTAL LEN: .000 MI. DIST: 12-1 SR: 1026  
LEFT MUN: BULLSKIN T RIGHT MUN: BULLSKIN T

000000 FT  
000000 FT



000000 FT  
7020/0000 LENGTH(AH 2640 BK 2640)  
000000 FT  
7010/0000 LENGTH(AH 2640 BK 0000)

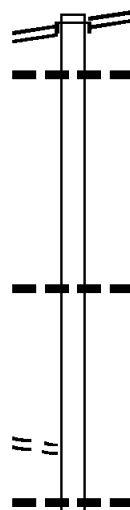
EXTRACT DATE: 12/28/2024 ROADWAY MANAGEMENT SYSTEM PAGE NUMBER: 277  
PRINT DATE: 12/30/2024 SLD COUNTY/SR - ANNUAL PRINT COUNTY: FAYETTE

DIR: B TOTAL LEN: 2.717 MI. DIST: 12-1 SR: 1025  
LEFT MUN: BULLSKIN T RIGHT MUN: BULLSKIN T

014345 FT  
PRITTSTOWN RD  
(SR1044 SEG 0020/1100) 0050/2331

012014 FT

2 0 26176 0 01 0102+42 010224 FT  
COUNTRY CLUB RD  
(T873) 0040/0000



014345 FT  
INTER-AHD ROSE RD  
(T810)  
PRITTSTOWN RD  
0050/2331 (SR1044 SEG 0020/1100)  
0050/1800 036 "DIA CIRC CONCR  
LEN=0040 INSTALLED UNKN

012014 FT 2 0 26176 0 01 0120+37  
048 "DIA CIRC METAL  
LEN=0010 INSTALLED 2000  
5 0050/0000 LENGTH(AH 2331 BK 1790)

010224 FT  
NC RICE SCHOOL RD  
5 0040/0000 LENGTH(AH 1790 BK 3732)  
018 "DIA CIR PLASTIC  
0030/3349 LEN=0041 INSTALLED UNKN

EXTRACT DATE: 12/28/2024 ROADWAY MANAGEMENT SYSTEM PAGE NUMBER: 276  
PRINT DATE: 12/30/2024 SLD COUNTY/SR - ANNUAL PRINT COUNTY: FAYETTE

DIR: B TOTAL LEN: 2.717 MI. DIST: 12-1 SR: 1025  
LEFT MUN: BULLSKIN T RIGHT MUN: BULLSKIN T

2 0 26176 0 01 0065+06 006492 FT  
COUNTRY CLUB LN  
(SR1046 SEG 0010/2161) 0030/0000

KELLY RD  
(T729)

003010 FT

0010/1915

000000 FT

0030/1695 NORTH MOUNTAINVIEW ST  
(T701)  
0030/1415 SOUTH MOUNTAINVIEW ST  
(T752)  
018 "DIA CIRC METAL  
LEN=0040 INSTALLED UNKN  
0030/0020 018 "DIA CIR PLASTIC  
LEN=0048 INSTALLED UNKN  
006492 FT  
0030/0000 LENGTH(AH 3732 BK 3482)  
0020/2307 018 "DIA CIRC METAL  
LEN=0066 INSTALLED UNKN  
003010 FT 2 0 26176 0 01 0030+22  
0020/0000 LENGTH(AH 3482 BK 3010)  
0010/1922 036 "DIA CIRC METAL  
LEN=0042 INSTALLED UNKN  
0010/1015 018 "DIA CIR PLASTIC  
LEN=0035 INSTALLED UNKN  
0010/0755 BMSSEN 26/1025/0010/0719  
2 0 26176 0 00 0007+22  
MOUNTS CREEK  
0010/0719 BMSBG 26/1025/0010/0719  
000000 FT 2 0 26176 0 00 0000+00  
NC CO COUNTRY CLUB RD  
PLEASANT VALLEY RD  
(SR0982 SEG 0050/0000)  
MFC BEGIN = E  
0010/0000 LENGTH(AH 3010 BK 0000)

EXTRACT DATE: 12/28/2024 ROADWAY MANAGEMENT SYSTEM PAGE NUMBER: 275  
PRINT DATE: 12/30/2024 SLD COUNTY/SR - ANNUAL PRINT COUNTY: FAYETTE  
DIR: B TOTAL LEN: 1.089 MI. DIST: 12-1 SR: 1024  
LEFT MUN: NORTH UNION T RIGHT MUN: NORTH UNION T

EXTRACT DATE: 12/28/2024 ROADWAY MANAGEMENT SYSTEM PAGE NUMBER: 274  
PRINT DATE: 12/30/2024 SLD COUNTY/SR - ANNUAL PRINT COUNTY: FAYETTE

DIR: B TOTAL LEN: 1.089 MI. DIST: 12-1 SR: 1024  
LEFT MUN: NORTH UNION T RIGHT MUN: NORTH UNION T

YOWLERS MOBILE HOMES DR 0020/2920  
(PRDR)  
GARDNER AV 0020/2340  
(T597)

2 0 26194 0 00 0031+29 002664 FT  
WEST PENN BL 0020/0000  
(T678)

SPARTAN CT 0010/0635  
(TWP ) 000000 FT

INTER-AHD BRITTANY LN  
(TWP )  
EVANS STATION RD  
(TWP )  
CONNELLSVILLE ST  
(SR2027 SEG 0070/0000)  
0020/3085  
0020/3043 024 "DIA CIRC METAL  
LEN=0050 INSTALLED 1966  
0020/2920 (APRA) YOWLERS MOBILE H  
==  
0020/2188 018 "DIA CIR PLASTIC  
LEN=0060 INSTALLED UNKN  
0020/2114 BMSBN 26/1024/0020/2096  
2 0 26194 0 00 0009+82  
BRANCH OF COVE RUN  
0020/2096 BMSBG 26/1024/0020/2096  
==  
0020/1265 024 "DIA CIRC CONCR  
LEN=0035 INSTALLED UNKN  
==  
0020/0445 015 "DIA CIR PLASTIC  
LEN=0035 INSTALLED UNKN  
002664 FT  
== 5 0020/0000 LENGTH(AH 3085 BK 2664)  
WEST PENN BL  
0010/2635 (T678)  
0010/2600 018 "DIA CIRC METAL  
LEN=0035 INSTALLED UNKN  
==  
0010/1260 072 "DIA CIRC METAL  
LEN=0075 INSTALLED UNKN  
0010/1110 018 "DIA CIRC METAL  
LEN=0035 INSTALLED UNKN  
0010/0865 018 "DIA CIRC METAL  
LEN=0045 INSTALLED UNKN  
==  
000000 FT 2 0 26194 0 00 0057+64  
NC ED ISON ST  
GALLATIN AV ET  
(SR1020 SEG 0060/1595)  
MFC BEGIN = D  
5 0010/0000 LENGTH(AH 2664 BK 0000)

EXTRACT DATE: 12/28/2024 ROADWAY MANAGEMENT SYSTEM PAGE NUMBER: 273  
PRINT DATE: 12/30/2024 SLD COUNTY/SR - ANNUAL PRINT COUNTY: FAYETTE

DIR: B TOTAL LEN: 1.046 MI. DIST: 12-1 SR: 1023  
LEFT MUN: BULLSKIN T RIGHT MUN: BULLSKIN T

005525 FT		005525 FT	EAST END RD
		0020/2422	(SR1021 SEG 0040/2622)
			060 "DIA CIRC METAL
		0020/1840	LEN=0040 INSTALLED UNKN
			015 "DIA CIRC CONCR
		0020/1137	LEN=0035 INSTALLED UNKN
			018 "DIA CIRC METAL
		0020/0832	LEN=0035 INSTALLED UNKN
			GARDEN ST
		0020/0635	(T750)
			018 "DIA CIR PLASTIC
		0020/0616	LEN=0045 INSTALLED 1998
003103 FT		003103 FT	2 0 26143 0 00 0031+00
CONNELLSVILLE AV			CONNELLSVILLE AV
(SR1036 SEG 0012/2726)	0020/0000	5 0020/0000	(T908)
			LENGTH(AH 2422 BK 3103)
			024 "DIA CIRC METAL
		0010/1900	LEN=0025 INSTALLED UNKN
			RILLA DR
		0010/1420	(T755)
		0010/0224	BMS EN 26/1023/0010/0184
			BULLSKIN
		0010/0212	CONNELLSVILLE T
			2 0 26143 0 00 0002+24
			WHITES RUN
		0010/0184	BMSBG 26/1023/0010/0184
000000 FT		000000 FT	2 0 26143 0 00 0000+00
			VILLAGE: BREAKNECK
		NC JO	HNSON LN
			BREAKNECK RD
			(SR1051 SEG 0250/2230)
			MFC BEGIN = D
		5 0010/0000	LENGTH(AH 3103 BK 0000)

DIR: B TOTAL LEN: .813 MI. DIST: 12-1 SR: 1022  
LEFT MUN: NORTH UNION T RIGHT MUN: NORTH UNION T

EXTRACT DATE: 12/28/2024 ROADWAY MANAGEMENT SYSTEM PAGE NUMBER: 271  
 PRINT DATE: 12/30/2024 SLD COUNTY/SR - ANNUAL PRINT COUNTY: FAYETTE  
 DIR: B TOTAL LEN: 1.765 MI. DIST: 12-1 SR: 1021  
 LEFT MUN: BULLSKIN T RIGHT MUN: BULLSKIN T

JOHNSON LN  
 (SR1023 SEG 0020/2422) 0040/2622

009319 FT



009319 FT MEMORIAL BL  
 (SR0119 SEG 0690/1030)

0040/2927

0040/2375 MID AL  
 (TWP)  
 018 " DIA CIRC METAL  
 0040/2169 LEN=0040 INSTALLED 2001

0040/1515 MID AL  
 (TWP)  
 015 " DIA CIR PLASTIC  
 0040/1502 LEN=0060 INSTALLED 2001

0040/0030 018 " DIA CIR PLASTIC  
 LEN=0045 INSTALLED 2001



EXTRACT DATE: 12/28/2024 ROADWAY MANAGEMENT SYSTEM PAGE NUMBER: 270  
PRINT DATE: 12/30/2024 SLD COUNTY/SR - ANNUAL PRINT COUNTY: FAYETTE

DIR: B TOTAL LEN: 1.765 MI. DIST: 12-1 SR: 1021  
LEFT MUN: BULLSKIN T RIGHT MUN: BULLSKIN T

006392 FT

006392 FT 2 0 26126 0 01 0026+50

DAY HILL RD  
(T776)  
DRY HILL LN  
(T748)

5 0040/0000 LENGTH(AH 2927 BK 1427)

024 "DIA CIRC CONCR

0030/1139 LEN=0047 INSTALLED UNKN

024 "DIA CIRC CONCR

0030/1002 LEN=0025 INSTALLED UNKN

018 "DIA CIR PLASTIC

0030/0753 LEN=0040 INSTALLED UNKN

036 "DIA CIR PLASTIC

0030/0185 LEN=0040 INSTALLED 1998

004965 FT

004965 FT 2 0 26126 0 01 0043+92

5 0030/0000 LENGTH(AH 1427 BK 2917)

024 "DIA CIRC METAL

0020/1377 LEN=0030 INSTALLED UNKN

002048 FT

002048 FT 2 0 26126 0 01 0069+95

018 "DIA CIR PLASTIC

5 0020/0000 LENGTH(AH 2917 BK 2048)

018 "DIA CIR PLASTIC

0010/1760 LEN=0030 INSTALLED 1998

018 "DIA CIR PLASTIC

0010/1665 LEN=0035 INSTALLED 1998

018 "DIA CIRC METAL

0010/1099 LEN=0036 INSTALLED UNKN

036 "DIA CIR PLASTIC

0010/0747 LEN=0035 INSTALLED UNKN

018 "DIA CIR PLASTIC

0010/0134 LEN=0030 INSTALLED 1998

0010/0078 BMSSEN 26/1021/0010/0040

2 0 26126 0 01 0090+26

BREAKNECK RN

0010/0040 BMSBG 26/1021/0010/0040

000000 FT 2 0 26126 0 01 0090+65

NC EA

ST END RD

BREAKNECK RD

(SR1051 SEG 0280/0000)

MFC BEGIN = D

5 0010/0000 LENGTH(AH 2048 BK 0000)

EXTRACT DATE: 12/28/2024 ROADWAY MANAGEMENT SYSTEM PAGE NUMBER: 269  
PRINT DATE: 12/30/2024 SLD COUNTY/SR - ANNUAL PRINT COUNTY: FAYETTE

DIR: B TOTAL LEN: 4.323 MI. DIST: 12-1 SR: 1020  
LEFT MUN: NORTH UNION T RIGHT MUN: NORTH UNION T

	022823 FT		022823 FT	
			INTER-AHD	SHADY GROVE RD
				(SR1055 SEG 0300/0550)
PENN AV			0120/3481	YOUNGSTOWN RD
(T688)				(SR1055 SEG 0300/0550)
	0120/3375	==	0120/3276	(AAR 145306G) #TRKS 01
		+++++	0120/3045	(AAR 527207R) #TRKS 00
		+++++	0120/3020	018 "DIA CIRC METAL
		----		LEN=0065 INSTALLED 1997
PERCY LN		==		018 "DIA CIRC METAL
(T662)	0120/2625	----	0120/2566	LEN=0055 INSTALLED 1997
		----		018 "DIA CIRC METAL
		----	0120/1851	LEN=0045 INSTALLED 1997
RESIDENCE DR		==		030 "DIA CIRC METAL
(TWP )	0120/1300	----	0120/0823	LEN=0035 INSTALLED 1997
		----		YOUNGSTOWN RD
		==	0120/0755	(T682)
		----	0120/0285	018 "DIA CIRC METAL
		----		LEN=0050 INSTALLED 1997
		==	0120/0155	FROM 2027/0100 SH
TO 2027/0100 SH		==		(CONN)
(CONN)	0120/0130	==	019342 FT	2 0 26101 0 00 0000+00
	019342 FT		NC SH	SHADY GROVE RD
				CONNELLSVILLE ST
				(SR2027 SEG 0100/0680)
				(SR2027 SEG 0101/0680)
		00 00	5 0120/0000	LENGTH(AH 3481 BK 1630)
		----		018 "DIA CIRC METAL
		----	0110/1630	LEN=0045 INSTALLED 1997
		----		018 "DIA CIRC METAL
		----	0110/1538	LEN=0045 INSTALLED 1997
		==		TO 2027/0101 SH
		----	0110/1505	(CONN)
FROM 2027/0101 SH		==		052 "DIA CIRC CONCR
(CONN)	0110/1445	----	0110/1310	LEN=0150 INSTALLED 1997

EXTRACT DATE: 12/28/2024 ROADWAY MANAGEMENT SYSTEM PAGE NUMBER: 268  
PRINT DATE: 12/30/2024 SLD COUNTY/SR - ANNUAL PRINT COUNTY: FAYETTE

DIR: B TOTAL LEN: 4.323 MI. DIST: 12-1 SR: 1020  
LEFT MUN: NORTH UNION T RIGHT MUN: NORTH UNION T

2 0 26169 0 02 0227+61 017712 FT  
BETHELBORO RD  
(SR1063 SEG 0010/0000) 0110/0000

015654 FT

VINCENT DR  
(TWP )

0090/0030  
013237 FT

==	0110/1045	RAMP C RD
		(SR8013 SEG 0750/0984)
==	0110/0795	TURN AROUND RD
		(T664)
---	0110/0476	060 "DIA CIRC CONCR
		LEN=0200 INSTALLED 1997
==	0110/0345	TURN AROUND RD
		(T664)
---	0110/0245	048 "DIA CIRC CONCR
	017712 FT	LEN=0100 INSTALLED 1997
---	0110/0000	MFC BEGIN = D
		LENGTH(AH 1630 BK 2058)
---	0100/1402	018 "DIA CIRC CONCR
		LEN=0035 INSTALLED 1997
---	0100/0807	018 "DIA CIRC METAL
		LEN=0030 INSTALLED 1997
---	0100/0434	018 "DIA CIRC CONCR
	015654 FT	LEN=0030 INSTALLED 1997
	0100/0000	2 0 26169 0 02 0206+81
		LENGTH(AH 2058 BK 2417)
---	0090/1825	015 "DIA CIRC CONCR
		LEN=0030 INSTALLED 1997
---	0090/1182	018 "DIA CIRC CONCR
		LEN=0040 INSTALLED 1997
---	0090/0896	018 "DIA CIRC CONCR
		LEN=0035 INSTALLED 1997
---	0090/0619	018 "DIA CIRC CONCR
		LEN=0035 INSTALLED 1997
	0090/0520	WEST PENN BL
==		(TWP )
---	0090/0452	018 "DIA CIRC CONCR
		LEN=0030 INSTALLED 1997
---	0090/0152	018 "DIA CIRC CONCR
		LEN=0035 INSTALLED 1997
==	013237 FT	2 0 26169 0 02 0182+64
---	0090/0000	015 "DIA CIR PLASTIC
		LEN=0040 INSTALLED 2001
		LENGTH(AH 2417 BK 2215)
==	0080/1840	NAPLES DR
		(TWP )
---	0080/1407	018 "DIA CIR UNKNOWN
		LEN=0035 INSTALLED UNKN
---	0080/0907	024 "DIA CIRC CONCR
		LEN=0035 INSTALLED UNKN

DIST: 12-1 SR: 1020  
RIGHT MUN: NORTH UNION T

EXTRACT DATE: 12/28/2024 ROADWAY MANAGEMENT SYSTEM PAGE NUMBER: 266  
PRINT DATE: 12/30/2024 SLD COUNTY/SR - ANNUAL PRINT COUNTY: FAYETTE

DIR: B TOTAL LEN: 4.323 MI. DIST: 12-1 SR: 1020  
LEFT MUN: NORTH UNION T RIGHT MUN: NORTH UNION T

BUTE RD  
(SR1051 SEG 0010/0000) 0050/1410

FOR SR 1020W TO 1020W  
(CONN) 0050/0080  
002583 FT

FOR SR 1020W TO 1020W  
(CONN) 0040/2505

HOGSETT LN  
(T917) 0040/2365

000000 FT

LILIAN ST  
(CITY) 0040/0000  
000000 FT

== 0050/2240 (T927)  
== 0050/1785 (T929)  
0050/1705 015" DIA CIRC METAL  
LEN=0035 INSTALLED 2000  
== 0050/1145 WATER ST  
(T933)  
0050/1037 024" DIA CIRC CONCR  
LEN=0040 INSTALLED 2000  
0050/0638 BMS EN 26/1020/0050/0587  
2 0 26169 0 01 0082+16  
COVE RUN  
0050/0587 BMS BG 26/1020/0050/0587  
0050/0526 (AAR 145314Y) #TRKS 01  
== 002583 FT 2 0 26169 0 01 0076+64  
BAILY AV  
(TWP)  
5 0050/0000 LENGTH(AH 2988 BK 2583)  
== 0040/2485 015" DIA CIRC CONCR  
LEN=0050 INSTALLED 2000  
== 0040/1955 COOLIDGE ST  
(TWP)  
0040/1672 012" DIA CIRC CONCR  
LEN=0035 INSTALLED 2000  
HOGSETT ST  
(T648)  
0040/1650 012" DIA CIRC CONCR  
LEN=0030 INSTALLED 2000  
0040/1219 012" DIA CIRC CONCR  
LEN=0025 INSTALLED 2000  
0040/0713 015" DIA CIRC CONCR  
LEN=0040 INSTALLED 2000  
WHYEL AV  
0040/0226 (T515)  
000000 FT 2 0 26169 0 01 0050+66  
NC GA  
INTER-BK GALLATIN AV  
(CITY)  
MFC BEGIN = C  
5 0040/0000 LENGTH(AH 2583 BK 2553)  
000000 FT  
7030/0000 LENGTH(AH 2553 BK 0000)

EXTRACT DATE: 12/28/2024 ROADWAY MANAGEMENT SYSTEM PAGE NUMBER: 265  
 PRINT DATE: 12/30/2024 SLD COUNTY/SR - ANNUAL PRINT COUNTY: FAYETTE  
 DIR: B TOTAL LEN: .687 MI. DIST: 12-1 SR: 1019  
 LEFT MUN: BULLSKIN T RIGHT MUN: BULLSKIN T

003628 FT

003628 FT ENGLISHMAN HILL RD  
 0010/3628 (SR1050 SEG 0030/0000)

0010/2250 018 "DIA CIR PLASTIC  
 LEN=0030 INSTALLED UNKN

0010/0898 BMS EN 26/1019/0010/0877  
 2 0 26127 0 00 0008+71  
 B BREAKNECK

0010/0877 BMSBG 26/1019/0010/0877  
 018 "DIA CIR PLASTIC

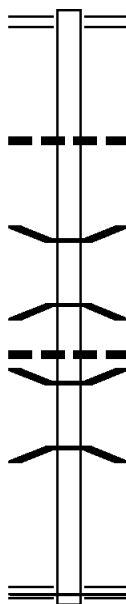
0010/0701 LEN=0030 INSTALLED UNKN  
 0010/0289 BMS EN 26/1019/0010/0262  
 2 0 26127 0 00 0002+60

0010/0262 BMSBG 26/1019/0010/0262  
 000000 FT 2 0 26127 0 00 0000+00

NC BR EAK IRON RD  
 BREAKNECK RD  
 (SR1051 SEG 0290/0000)  
 MFC BEGIN = E

0010/0000 LENGTH(AH 3628 BK 0000)

000000 FT



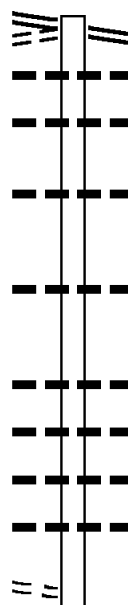
EXTRACT DATE: 12/28/2024 ROADWAY MANAGEMENT SYSTEM PAGE NUMBER: 264  
PRINT DATE: 12/30/2024 SLD COUNTY/SR - ANNUAL PRINT COUNTY: FAYETTE

DIR: B TOTAL LEN: 1.673 MI. DIST: 12-1 SR: 1018  
LEFT MUN: NORTH UNION T RIGHT MUN: NORTH UNION T

LEISENRING RD 008833 FT  
(SR1051 SEG 0070/0000)  
LAUREL HILL RD  
(T656) 0040/1538

007295 FT

2 0 26034 0 00 0048+93 004875 FT  
RIGGIN RD  
(T652) 0030/0000



008833 FT  
0040/1538 BUTE RD  
0040/1413 (SR1051 SEG 0070/0000)  
0040/1283 015 "DIA CIRC CONCR  
LEN=0125 INSTALLED 2003  
015 "DIA CIRC CONCR  
LEN=0024 INSTALLED 2003  
048 "DIA CIRC METAL  
LEN=0025 INSTALLED 2003  
2 0 26034 0 00 0073+51  
036 "DIA CIRC METAL  
LEN=0025 INSTALLED 2003  
5 0040/0000 LENGTH(AH 1538 BK 2420)  
0030/1321 024 "DIA CIR PLASTIC  
LEN=0030 INSTALLED 2003  
0030/0938 015 "DIA CIR PLASTIC  
LEN=0035 INSTALLED 2003  
0030/0354 024 "DIA CIRC METAL  
LEN=0035 INSTALLED 2003  
0030/0031 015 "DIA CIRC CONCR  
LEN=0035 INSTALLED 2003  
004875 FT  
5 0030/0000 LENGTH(AH 2420 BK 2356)

EXTRACT DATE: 12/28/2024 ROADWAY MANAGEMENT SYSTEM PAGE NUMBER: 263  
PRINT DATE: 12/30/2024 SLD COUNTY/SR - ANNUAL PRINT COUNTY: FAYETTE

DIR: B TOTAL LEN: 1.673 MI. DIST: 12-1 SR: 1018  
LEFT MUN: NORTH UNION T RIGHT MUN: NORTH UNION T

002519 FT

000000 FT

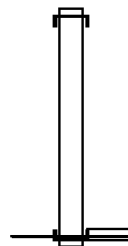
0020/2305	018 "DIA	CIRC CONCR
	LEN=0040	INSTALLED 2003
0020/1792	018 "DIA	CIRC CONCR
	LEN=0040	INSTALLED 2003
0020/1695	015 "DIA	CIRC CONCR
	LEN=0030	INSTALLED 2003
0020/1345	015 "DIA	CIRC CONCR
	LEN=0035	INSTALLED 2003
0020/1245	015 "DIA	CIRC METAL
	LEN=0030	INSTALLED 2003
0020/1120	015 "DIA	CIRC CONCR
	LEN=0030	INSTALLED 2003
0020/0830	018 "DIA	CIRC METAL
	LEN=0030	INSTALLED 2003
0020/0544	015 "DIA	CIRC CONCR
	LEN=0030	INSTALLED 2003
0020/0250	015 "DIA	CIRC METAL
	LEN=0030	INSTALLED 2003
002519 FT	2 0 26034	0 00 0025+28
	015 "DIA	CIRC METAL
	LEN=0035	INSTALLED 2003
0020/0000	LENGTH(AH	2356 BK 2519)
0010/1918	018 "DIA	CIRC CONCR
	LEN=0030	INSTALLED 2003
0010/1592	015 "DIA	CIRC METAL
	LEN=0030	INSTALLED 2003
0010/1364	018 "DIA	CIRC CONCR
	LEN=0035	INSTALLED 2003
0010/0637	018 "DIA	CIRC CONCR
	LEN=0035	INSTALLED 2003
0010/0549	018 "DIA	CIRC CONCR
	LEN=0035	INSTALLED 2003
0010/0253	BMS EN 26/1018/0010/0206	
0010/0228	NORTH UNION	
	FRANKLIN T	
	2 0 26034	0 00 0002+12
	P3	
0010/0206	BUTE RUN	
000000 FT	BMSBG 26/1018/0010/0206	
	2 0 26034	0 00 0000+00
	NC VA NCES MILL RD	
	BITNER RD	
	(SR1043 SEG 0030/0000)	
	MFC BEGIN = D	
0010/0000	LENGTH(AH	2519 BK 0000)



EXTRACT DATE: 12/28/2024 ROADWAY MANAGEMENT SYSTEM PAGE NUMBER: 262  
 PRINT DATE: 12/30/2024 SLD COUNTY/SR - ANNUAL PRINT COUNTY: FAYETTE  
 DIR: B TOTAL LEN: .156 MI. DIST: 12-1 SR: 1017  
 LEFT MUN: BULLSKIN T RIGHT MUN: BULLSKIN T

000825 FT

000000 FT

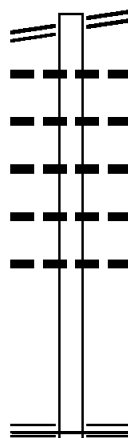


000825 FT  
 INTER-AHD WALKER CORNER RD  
 0010/0825 (TB30)  
 000000 FT 2 0 26167 0 00 0113+58  
 NC LAWS RD  
 INTER-BK RICH HILL RD  
 (SR1015 SEG 0050/0000)  
 (SR1015 SEG 0050/0000)  
 MFC BEGIN = E  
 0010/0000 LENGTH(AH 0825 BK 0000)

EXTRACT DATE: 12/28/2024 ROADWAY MANAGEMENT SYSTEM PAGE NUMBER: 261  
 PRINT DATE: 12/30/2024 SLD COUNTY/SR - ANNUAL PRINT COUNTY: FAYETTE  
 DIR: B TOTAL LEN: .426 MI. DIST: 12-1 SR: 1016  
 LEFT MUN: FRANKLIN T RIGHT MUN: FRANKLIN T

ROUND BARN RD 002251 FT  
 (SR1043 SEG 0100/0000) 0010/2251

000000 FT



002251 FT ROUND BARN RD  
 0010/2251 (SR1043 SEG 0100/0000)  
 018 "DIA CIRC CONCR  
 0010/1922 LEN=0040 INSTALLED UNKN  
 015 "DIA CIRC CONCR  
 0010/1505 LEN=0030 INSTALLED 2000  
 015 "H 06 "W UNKN STRUCT  
 0010/1167 LEN=0040 INSTALLED 2000  
 015 "DIA CIRC CONCR  
 0010/0940 LEN=0045 INSTALLED 2000  
 018 "DIA CIRC CONCR  
 0010/0800 LEN=0040 INSTALLED 2000  
 000000 FT 2 0 26019 0 01 0259+89  
 NC SAW MILL RD  
 BOLDEN RD  
 (SR4032 SEG 0090/0000)  
 MFC BEGIN = E  
 0010/0000 LENGTH(AH 2251 BK 0000)

EXTRACT DATE: 12/28/2024 ROADWAY MANAGEMENT SYSTEM PAGE NUMBER: 260  
PRINT DATE: 12/30/2024 SLD COUNTY/SR - ANNUAL PRINT COUNTY: FAYETTE

DIR: B TOTAL LEN: 4.096 MI. DIST: 12-1 SR: 1015  
LEFT MUN: BULLSKIN T RIGHT MUN: BULLSKIN T

VINEYARD LN (PRDR)	021629 FT		021629 FT	BREAKNECK RD
			0090/2286	(SR1051 SEG 0310/0295)
			0090/2280	018 "DIA CIRC PLASTIC
				LEN=0040 INSTALLED 2003
			0090/2256	015 "DIA CIRC CONCR
				LEN=0048 INSTALLED 2003
	0090/1890			
			0090/1720	018 "DIA CIRC CONCR
				LEN=0035 INSTALLED 2003
			0090/1452	015 "DIA CIRC METAL
				LEN=0035 INSTALLED 2003
			0090/1009	015 "DIA CIRC METAL
				LEN=0030 INSTALLED 2003
			0090/0662	015 "DIA CIRC METAL
				LEN=0030 INSTALLED 2003
			0090/0354	015 "DIA CIRC CONCR
				LEN=0040 INSTALLED 2003
	019343 FT		019343 FT	2 0 26167 0 00 0026+08
				015 "DIA CIRC METAL
				LEN=0030 INSTALLED 2003
			0090/0000	LENGTH(AH 2286 BK 2166)
				015 "DIA CIRC CONCR
			0080/2000	LEN=0030 INSTALLED 2003
				015 "DIA CIRC CONCR
			0080/1736	LEN=0037 INSTALLED 2003
				015 "DIA CIRC CONCR
			0080/1350	LEN=0034 INSTALLED 2003
				036 "DIA CIRC METAL
			0080/1023	LEN=0070 INSTALLED 2003
			0080/0213	018 "DIA CIRC METAL
				LEN=0030 INSTALLED 2003
			017177 FT	2 0 26167 0 00 0048+41
				(APRA) HANSON STONE QUA
			0080/0000	LENGTH(AH 2166 BK 2588)
HANSON STONE QUARRY DR (PRDR)	017177 FT			
	0080/0000			
			0070/1031	018 "DIA CIRC METAL
				LEN=0040 INSTALLED 2003
			0070/0746	036 "DIA CIRC METAL
				LEN=0055 INSTALLED 2003
				018 "DIA CIRC CONCR
			0070/0453	LEN=0034 INSTALLED 2003

EXTRACT DATE: 12/28/2024 ROADWAY MANAGEMENT SYSTEM PAGE NUMBER: 259  
PRINT DATE: 12/30/2024 SLD COUNTY/SR - ANNUAL PRINT COUNTY: FAYETTE  
DIR: B TOTAL LEN: 4.096 MI. DIST: 12-1 SR: 1015  
LEFT MUN: BULLSKIN T RIGHT MUN: BULLSKIN T

014589 FT

014589 FT 2 0 26167 0 00 0074+29  
024 "DIA CIRC CONCR  
LEN=0050 INSTALLED 2003  
5 0070/0000 LENGTH(AH 2588 BK 2586)  
018 "DIA CIRC CONCR  
0060/2071 LEN=0035 INSTALLED 2003  
018 "DIA CIRC CONCR  
0060/1803 LEN=0030 INSTALLED 2003  
015 "DIA CIR PLASTIC  
0060/1289 LEN=0035 INSTALLED 2003  
024 "DIA CIR PLASTIC  
0060/1225 LEN=0065 INSTALLED 2003  
018 "DIA CIRC CONCR  
0060/0835 LEN=0030 INSTALLED 2003

012003 FT

0060/0172 LEN=0035 INSTALLED 2003  
012003 FT 2 0 26167 0 00 0100+15  
018 "DIA CIRC CONCR  
5 0060/0000 LEN=0030 INSTALLED 2003  
LENGTH(AH 2586 BK 1416)  
024 "DIA CIR PLASTIC  
0050/1253 LEN=0045 INSTALLED 2003  
018 "DIA CIRC CONCR  
0050/0780 LEN=0040 INSTALLED 2003  
018 "DIA CIRC CONCR  
0050/0440 LEN=0030 INSTALLED 2003  
018 "DIA CIRC CONCR  
0050/0157 LEN=0030 INSTALLED 2003  
010587 FT 2 0 26167 0 00 0113+58

010587 FT

WALKER CORNER RD  
(SR1017 SEG 0010/0000)  
BULLSKIN  
SPRINGFIELD T  
5 0050/0000 LENGTH(AH 1416 BK 3027)  
018 "DIA CIRC CONCR  
0040/2928 LEN=0035 INSTALLED 2003  
018 "H 18 "W \*\*UNKNOWN\*\*  
0040/2430 LEN=0035 INSTALLED 2003  
018 "DIA CIRC CONCR  
0040/1669 LEN=0035 INSTALLED 2003  
018 "DIA CIRC CONCR  
0040/1248 LEN=0035 INSTALLED 2003  
018 "DIA CIRC CONCR  
0040/0959 LEN=0035 INSTALLED 2003  
024 "DIA CIRC CONCR  
0040/0725 LEN=0035 INSTALLED 2003

007560 FT

007560 FT 2 0 26168 0 00 0075+50

EXTRACT DATE: 12/28/2024 ROADWAY MANAGEMENT SYSTEM PAGE NUMBER: 258  
PRINT DATE: 12/30/2024 SLD COUNTY/SR - ANNUAL PRINT COUNTY: FAYETTE

DIR: B TOTAL LEN: 4.096 MI. DIST: 12-1 SR: 1015  
LEFT MUN: SPRINGFIELD T RIGHT MUN: SPRINGFIELD T

004967 FT

002410 FT

000000 FT

015 "DIA CIRC METAL LEN=0024 INSTALLED 2003 LENGTH(AH 3027 BK 2593)
0040/0000
018 "DIA CIRC METAL LEN=0040 INSTALLED 2003
0030/1566
018 "DIA CIRC CONCR LEN=0040 INSTALLED 2003
0030/1196
018 "DIA CIRC CONCR LEN=0040 INSTALLED 2003
0030/0824
004967 FT 2 0 26168 0 00 0049+62 0030/0000 LENGTH(AH 2593 BK 2557) SPRINGFIELD
0020/2525 BULLSKIN T
018 "DIA CIRC METAL LEN=0040 INSTALLED 2003
0020/1724
015 "DIA CIRC METAL LEN=0034 INSTALLED 2003 2 0 26168 0 00 0024+30
0020/0302 002410 FT
015 "DIA CIR PLASTIC LEN=0060 INSTALLED 2006 BULLSKIN SPRINGFIELD T
0020/0000 LENGTH(AH 2557 BK 2410)
015 "DIA CIRC METAL LEN=0050 INSTALLED 2003
0010/2011
018 "DIA CIRC METAL LEN=0036 INSTALLED 2003
0010/1805
015 "DIA CIRC METAL LEN=0030 INSTALLED 2003
0010/1606
SPRINGFIELD
0010/1218 BULLSKIN T
015 "DIA CIRC METAL LEN=0025 INSTALLED 2003
0010/0922
BULLSKIN
0010/0482 SPRINGFIELD T
015 "DIA CIR PLASTIC LEN=0030 INSTALLED UNKN
0010/0020
000000 FT 2 0 26168 0 00 0000+00 NC R I CH HILL RD
SPRINGFIELD PK (SR0711 SEG 0110/0000) MFC BEGIN = E
0010/0000 LENGTH(AH 2410 BK 0000)

EXTRACT DATE: 12/28/2024 ROADWAY MANAGEMENT SYSTEM PAGE NUMBER: 257  
PRINT DATE: 12/30/2024 SLD COUNTY/SR - ANNUAL PRINT COUNTY: FAYETTE

DIR: B TOTAL LEN: .687 MI. DIST: 12-1 SR: 1014  
LEFT MUN: FRANKLIN T RIGHT MUN: FRANKLIN T

003629 FT

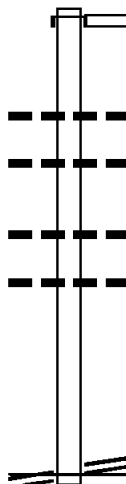
003629 FT  
INTER-AHD ZITNEY RD  
(SR1045 SEG 0040/0000)  
COTTON RD  
0010/3629 (SR1045 SEG 0040/0000)

0010/2650 024 " DIA CIRC METAL  
LEN=0040 INSTALLED UNKN  
0010/2337 018 " DIA CIRC METAL  
LEN=0035 INSTALLED UNKN  
0010/1503 018 " DIA CIRC METAL  
LEN=0035 INSTALLED UNKN  
0010/0982 015 "H 15 "W \*\*UNKNOWN\*\*  
LEN=0040 INSTALLED UNKN

000000 FT

000000 FT 2 0 26140 0 00 0000+00  
ROUND BARN RD  
(SR1043 SEG 0120/0000)  
NC ZITNEY RD  
MFC BEGIN = D  
0010/0000 LENGTH(AH 3629 BK 0000)

ZITNEY RD  
(SR1043 SEG 0120/0000) 0010/0000

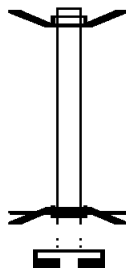


EXTRACT DATE: 12/28/2024 ROADWAY MANAGEMENT SYSTEM PAGE NUMBER: 256  
 PRINT DATE: 12/30/2024 SLD COUNTY/SR - ANNUAL PRINT COUNTY: FAYETTE  
 DIR: B TOTAL LEN: .011 MI. DIST: 12-1 SR: 1013  
 LEFT MUN: BULLSKIN T RIGHT MUN: BULLSKIN T

000059 FT

000000 FT

000000 FT



000059 FT AH-WESTMORELAND (64)  
 BMSBN 26/1013/0012/0000  
 INTER-AHD WHITE BRIDGE RD  
 0012/0059 (SR2005 SEG 0010/0000)  
 000000 FT 2 0 26051 0 02 0698+14  
 NC WH ITE BRIDGE RD  
 INTER-BK (TBK) WHITE BRIDGE RD  
 (TB31)  
 JACOBS CREEK  
 BMSBG 26/1013/0012/0000  
 MFC BEGIN = E  
 0012/0000 LENGTH(AH 0059 BK 2677)  
 000000 FT  
 7010/0000 LENGTH(AH 2677 BK 0000)

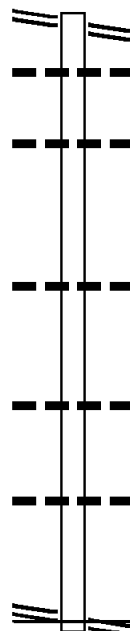
EXTRACT DATE: 12/28/2024 ROADWAY MANAGEMENT SYSTEM PAGE NUMBER: 255  
PRINT DATE: 12/30/2024 SLD COUNTY/SR - ANNUAL PRINT COUNTY: FAYETTE

DIR: B TOTAL LEN: .815 MI. DIST: 12-1 SR: 1012  
LEFT MUN: FRANKLIN T RIGHT MUN: FRANKLIN T

BUENA VISTA RD 004301 FT  
(SR4030 SEG 0060/0000) 0020/1978

002323 FT

2 0 26092 0 00 0042+99 000000 FT  
FLATWOODS RD  
(SR0201 SEG 0150/1730) 0010/0000



004301 FT RESERVOIR RD  
0020/1978 (SR4030 SEG 0060/0000)  
024 "DIA CIRC METAL  
0020/1581 LEN=0030 INSTALLED UNKN  
  
018 "DIA CIRC CONCR  
0020/0907 LEN=0030 INSTALLED UNKN  
  
002323 FT 2 0 26092 0 00 0019+78  
024 "DIA CIRC CONCR  
LEN=0045 INSTALLED UNKN  
S 0020/0000 LENGTH(AH 1978 BK 2323)  
  
018 "DIA CIRC CONCR  
0010/1110 LEN=0032 INSTALLED UNKN  
  
015 "DIA CIRC METAL  
0010/0036 LEN=0030 INSTALLED UNKN  
NC BUENA VISTA RD  
FLATWOODS RD  
000000 FT (SR0201 SEG 0150/1730)  
MFC BEGIN = D  
S 0010/0000 LENGTH(AH 2323 BK 0000)



EXTRACT DATE: 12/28/2024 ROADWAY MANAGEMENT SYSTEM PAGE NUMBER: 254  
PRINT DATE: 12/30/2024 SLD COUNTY/SR - ANNUAL PRINT COUNTY: FAYETTE

DIR: B TOTAL LEN: 1.355 MI. DIST: 12-1 SR: 1011  
LEFT MUN: BULLSKIN T RIGHT MUN: BULLSKIN T

007154 FT

007154 FT BEAR ROCKS RD  
0030/1978 (SR1009 SEG 0160/0000)

0030/1272 018 "DIA CIR PLASTIC  
LEN=0050 INSTALLED 2003  
0030/1105 018 "DIA CIRC METAL  
LEN=0040 INSTALLED 2003  
0030/0820 018 "DIA CIRC METAL  
LEN=0028 INSTALLED 2003

005176 FT

005176 FT 2 0 26051 0 01 0365+25  
018 "DIA CIRC CONCR  
LEN=0030 INSTALLED 2003  
5 0030/0000 LENGTH(AH 1978 BK 1878)

0020/1213 036 "DIA CIR PLASTIC  
LEN=0040 INSTALLED 2003

0020/0340 MT ZION RD  
(TB42)  
018 "DIA CIRC CONCR  
LEN=0043 INSTALLED 2003  
003298 FT 2 0 26051 0 01 0340+49  
018 "DIA CIRC CONCR

003298 FT

5 0020/0000 LEN=0025 INSTALLED 2003  
LENGTH(AH 1878 BK 3298)  
018 "DIA CIR PLASTIC  
0010/2983 LEN=0030 INSTALLED 2003

0010/1544 018 "DIA CIRC CONCR  
LEN=0033 INSTALLED 2003  
0010/1420 015 "DIA CIR PLASTIC  
LEN=0030 INSTALLED 2003  
0010/1193 018 "DIA CIRC CONCR  
LEN=0038 INSTALLED 2003

000000 FT

000000 FT 2 0 26051 0 01 0312+16  
018 "DIA CIRC METAL  
LEN=0060 INSTALLED 2003  
NC GR ANDVIEW RD  
BEAR ROCKS RD  
(SR1009 SEG 0140/0000)  
MFC BEGIN = E  
5 0010/0000 LENGTH(AH 3298 BK 0000)

EXTRACT DATE: 12/28/2024 ROADWAY MANAGEMENT SYSTEM PAGE NUMBER: 253  
PRINT DATE: 12/30/2024 SLD COUNTY/SR - ANNUAL PRINT COUNTY: FAYETTE

DIR: B TOTAL LEN: 2.083 MI. DIST: 12-1 SR: 1010  
LEFT MUN: DUNBAR T RIGHT MUN: DUNBAR T

010999 FT

010023 FT

006381 FT

	010999 FT	LIBERTY ST
	0050/0976	(SR0819 SEG 0030/0000)
		DICKERSON RN
		STRUCTURE LENGTH 25 FT
	0050/0844	BMSID 26/1010/0050/0844
		DRAINAGE
	0050/0784	STRUCTURE LENGTH 43 FT
		BMSID 26/1010/0050/0784
		024 "DIA CIRC METAL
	0050/0770	LEN=0020 INSTALLED UNKN
		(TBK) FRONT ST RAMP A R
	0050/0590	(TWP)
		LC TO FRONT ST RAMP A R
	0050/0495	(CONN)
	010023 FT	2 0 26123 0 00 0272+38
		LIBERTY AV
		(T968)
	0050/0000	LENGTH(AH 0976 BK 3642)
		018 "DIA CIR PLASTIC
	0040/3294	LEN=0050 INSTALLED 1998
		LOCUST ST
	0040/3270	(T640)
		018 "DIA CIR PLASTIC
	0040/3248	LEN=0040 INSTALLED 1998
		018 "DIA CIR PLASTIC
	0040/3163	LEN=0050 INSTALLED 1998
		018 "DIA CIR PLASTIC
	0040/3036	LEN=0035 INSTALLED 1998
		018 "DIA CIR PLASTIC
	0040/2848	LEN=0050 INSTALLED 1998
		STEPHENS ST
	0040/2710	(T640)
		018 "DIA CIR PLASTIC
	0040/2518	LEN=0032 INSTALLED 1998
		018 "DIA CIR PLASTIC
	0040/2287	LEN=0045 INSTALLED UNKN
		DUNBAR
	0040/2212	FRANKLIN T
		BUDD ST
	0040/2115	(T703)
		018 "DIA CIR PLASTIC
	0040/1956	LEN=0040 INSTALLED 1998
		018 "DIA CIR PLASTIC
	0040/0473	LEN=0030 INSTALLED 1998
	006381 FT	2 0 26123 0 00 0233+90
		VILLAGE: DICKERSON RUN

EXTRACT DATE: 12/28/2024 ROADWAY MANAGEMENT SYSTEM PAGE NUMBER: 252  
PRINT DATE: 12/30/2024 SLD COUNTY/SR - ANNUAL PRINT COUNTY: FAYETTE

DIR: B TOTAL LEN: 2.083 MI. DIST: 12-1 SR: 1010  
LEFT MUN: FRANKLIN T RIGHT MUN: FRANKLIN T

RIVERSIDE RD  
(T703)

0040/0000

NC FRONT ST  
S 0040/0000 LENGTH(AH 3642 BK 3037)  
018 "DIA CIR PLASTIC  
0030/3024 LEN=0045 INSTALLED 1998  
018 "DIA CIR PLASTIC  
0030/2580 LEN=0030 INSTALLED 1998  
018 "DIA CIR PLASTIC  
0030/2338 LEN=0035 INSTALLED 1998  
018 "DIA CIR PLASTIC  
0030/2006 LEN=0030 INSTALLED 1998  
018 "DIA CIR PLASTIC  
0030/1903 LEN=0035 INSTALLED 1998  
018 "DIA CIR PLASTIC  
0030/1679 LEN=0040 INSTALLED 1998  
024 "DIA CIR PLASTIC  
0030/1337 LEN=0030 INSTALLED 1998  
018 "DIA CIR PLASTIC  
0030/1007 LEN=0050 INSTALLED 1998

003344 FT

0030/0210 018 "DIA CIR PLASTIC  
LEN=0045 INSTALLED 2000  
003344 FT 2 0 26123 0 00 0203+54  
LENKEY RD  
(T701)

S 0030/0000 LENGTH(AH 3037 BK 1771)  
018 "DIA CIR PLASTIC  
0020/1760 LEN=0040 INSTALLED 1998  
018 "DIA CIR PLASTIC  
0020/1464 LEN=0030 INSTALLED 1998

0020/0625 018 "DIA CIR PLASTIC  
LEN=0030 INSTALLED 1998  
018 "DIA CIR PLASTIC  
0020/0300 LEN=0005 INSTALLED 1998  
001573 FT

2 0 26123 0 00 0186+00 001573 FT  
VIRGIN RUN RD  
(SR1008 SEG 0070/3109) 0020/0000

S 0020/0000 LENGTH(AH 1771 BK 1573)  
015 "DIA CIR PLASTIC  
0010/1136 LEN=0030 INSTALLED UNKN  
024 "DIA CIR PLASTIC  
0010/0670 LEN=0030 INSTALLED UNKN

000000 FT

0010/0060 018 "DIA CIR PLASTIC  
LEN=0025 INSTALLED 1998  
000000 FT 2 0 26141 0 00 0000+00  
FLATWOODS RD  
(SR0201 SEG 0120/0000)

FLATWOODS RD  
(SR0201 SEG 0120/0000) 0010/0000

NC DI CKERSON RUN RD  
MFC BEGIN = D  
S 0010/0000 LENGTH(AH 1573 BK 0000)

EXTRACT DATE: 12/28/2024 ROADWAY MANAGEMENT SYSTEM PAGE NUMBER: 251  
PRINT DATE: 12/30/2024 SLD COUNTY/SR - ANNUAL PRINT COUNTY: FAYETTE

DIR: B TOTAL LEN: 9.145 MI. DIST: 12-1 SR: 1009  
LEFT MUN: BULLSKIN T RIGHT MUN: BULLSKIN T

THREE MILE HILL RD  
(SR0031 SEG 0340/0000)  
THREE MILE HILL RD  
(SR0031 SEG 0340/0000) 0211/0215  
018 "DIA CIRC CONCR  
LEN=0060 INSTALLED 2003 0211/0165  
BEAR ROCKS RD  
(SR1009 SEG 0210/0220) 0211/0065  
2 0 26144 0 00 0137+08 048068 FT  
MFC BEGIN = D  
LENGTH(AH 0215 BK 1495) 0211/0000

046573 FT

BIG SPRINGS RD  
(T782)

0190/0400  
044125 FT

JEFFERY RD  
(T789)

0180/2535

ROCKY RIDGE RD

048288 FT  
INTER-AHD BEAR ROCKS RD  
0210/0220 (SR1009 SEG 0211/0065)

048068 FT 0 0 00000 0 00 0000+00  
MFC BEGIN = D  
0210/0000 LENGTH(AH 0220 BK 1495)  
0200/1344 018 "DIA CIRC METAL  
LEN=0040 INSTALLED 2003  
0200/1110 PETE LN  
(PRDR)  
0200/0775 MT TOP RD  
(SR1064 SEG 0010/0000)  
0200/0303 018 "DIA CIRC CONCR  
LEN=0050 INSTALLED 2003  
046573 FT 2 0 26144 0 00 0121+63  
0200/0000 LENGTH(AH 1495 BK 2448)  
0190/1793 024 "DIA CIR PLASTIC  
LEN=0042 INSTALLED 2004  
0190/0792 018 "DIA CIRC CONCR  
LEN=0043 INSTALLED 2003  
044125 FT 2 0 26144 0 00 0096+91  
FOREST LAKE RD  
(T863)  
0190/0000 LENGTH(AH 2448 BK 2800)  
0180/2276 024 "DIA CIR PLASTIC  
LEN=0030 INSTALLED 2003

EXTRACT DATE: 12/28/2024 ROADWAY MANAGEMENT SYSTEM PAGE NUMBER: 250  
PRINT DATE: 12/30/2024 SLD COUNTY/SR - ANNUAL PRINT COUNTY: FAYETTE

DIR: B TOTAL LEN: 9.145 MI. DIST: 12-1 SR: 1009  
LEFT MUN: BULLSKIN T RIGHT MUN: BULLSKIN T

(T783)

0180/2064

==

---

---

0180/1666 015 "DIA CIR PLASTIC  
LEN=0044 INSTALLED 2003  
0180/1392 018 "DIA CIR PLASTIC  
LEN=0037 INSTALLED 2003

041325 FT

041325 FT 2 0 26144 0 00 0069+25  
S 0180/0000 LENGTH(AH 2800 BK 2575)  
018 "DIA CIR PLASTIC  
0170/2575 LEN=0033 INSTALLED 2003  
018 "DIA CIR PLASTIC  
0170/2077 LEN=0033 INSTALLED 2003  
018 "DIA CIR PLASTIC  
0170/1931 LEN=0040 INSTALLED 2003  
018 "DIA CIR PLASTIC  
0170/1395 LEN=0040 INSTALLED 2003  
015 "DIA CIRC CONCR  
0170/1139 LEN=0028 INSTALLED 2003  
018 "DIA CIR PLASTIC  
0170/0968 LEN=0040 INSTALLED 2003

---

---

==

---

---

---

---

---

---

==

---

---

==

2 0 26144 0 00 0043+49 038750 FT  
KREINBROOK HILL RD  
(SR1056 SEG 0080/2650) 0170/0000

0170/0045 018 "DIA CIR PLASTIC  
038750 FT LEN=0065 INSTALLED 2003  
S 0170/0000 LENGTH(AH 2575 BK 2924)  
018 "DIA CIRC CONCR  
0160/2581 LEN=0031 INSTALLED 2003

0160/1566 018 "DIA CIRC CONCR  
LEN=0028 INSTALLED 2003  
018 "DIA CIRC CONCR  
0160/1199 LEN=0030 INSTALLED 2003  
018 "DIA CIRC CONCR  
0160/0746 LEN=0032 INSTALLED 2003

035826 FT

0160/0040 018 "DIA CIR PLASTIC  
LEN=0033 INSTALLED 2003  
035826 FT 2 0 26051 0 01 0412+60  
GRANDVIEW RD  
(SR1011 SEG 0030/1978)  
S 0160/0000 LENGTH(AH 2924 BK 2340)  
018 "DIA CIRC CONCR  
0150/2300 LEN=0035 INSTALLED 2003

GREENLICK HOLLOW RD  
(T825)

0150/2140

EXTRACT DATE: 12/28/2024 ROADWAY MANAGEMENT SYSTEM PAGE NUMBER: 249  
PRINT DATE: 12/30/2024 SLD COUNTY/SR - ANNUAL PRINT COUNTY: FAYETTE

DIR: B TOTAL LEN: 9.145 MI. DIST: 12-1 SR: 1009  
LEFT MUN: BULLSKIN T RIGHT MUN: BULLSKIN T

CROWE RD  
(T739)

033486 FT

0140/1415

BROWN RD  
(T828)

0140/0025  
031484 FT

2 0 26051 0 01 0278+05 028096 FT  
ULERY RD  
(T819)

0130/0000

0150/0500	018 "DIA CIRC CONCR LEN=0035 INSTALLED 2003
0150/0338	018 "DIA CIRC METAL LEN=0055 INSTALLED 2003
0150/0179	018 "DIA CIR PLASTIC LEN=0005 INSTALLED 2005
033486 FT	2 0 26144 0 00 0019+19
0150/0000	LENGTH(AH 2340 BK 2002)
031484 FT	2 0 26144 0 00 0000+00
NC BEAR ROCKS RD GRANDVIEW RD (SR1011 SEG 0010/0000) BULLSKIN SALTICK T	018 "DIA CIRC CONCR LEN=0040 INSTALLED 2003
0140/0000	LENGTH(AH 2002 BK 3388)
0130/3175	CHEARNEY RD (T820)
0130/2591	018 "DIA CIRC CONCR LEN=0025 INSTALLED 2003
0130/1514	018 "DIA CIRC CONCR LEN=0035 INSTALLED 2003
0130/0886	018 "DIA CIRC CONCR LEN=0035 INSTALLED 2003
0130/0865	WINDY RIDGE RD (PRDR)
0130/0317	018 "DIA CIRC CONCR LEN=0035 INSTALLED 2003
028096 FT	
0130/0000	LENGTH(AH 3388 BK 2245)
0120/1450	015 "DIA CIRC CONCR LEN=0030 INSTALLED 2003

EXTRACT DATE: 12/28/2024 ROADWAY MANAGEMENT SYSTEM PAGE NUMBER: 248  
PRINT DATE: 12/30/2024 SLD COUNTY/SR - ANNUAL PRINT COUNTY: FAYETTE

DIR: B TOTAL LEN: 9.145 MI. DIST: 12-1 SR: 1009  
LEFT MUN: SALTICK T RIGHT MUN: SALTICK T

		0120/0715	018 "DIA CIRC CONCR LEN=0030 INSTALLED 2003
025851 FT		025851 FT	2 0 26051 0 01 0255+60
		0120/0000	LENGTH(AH 2245 BK 2380) 018 "DIA CIRC CONCR
		0110/2195	LEN=0030 INSTALLED 2003
		0110/1807	018 "DIA CIRC METAL LEN=0025 INSTALLED 2003
		0110/1209	018 "DIA CIR PLASTIC LEN=0030 INSTALLED 2003
		0110/0512	BMS EN 26/1009/0110/0498 2 0 26051 0 01 0236+69
		0110/0498	L CHAMPION C BMSBG 26/1009/0110/0498
		0110/0445	PLETCHER RD (T845)
		0110/0398	018 "DIA CIR PLASTIC LEN=0070 INSTALLED 2003
		0110/0128	048 "DIA CIRC METAL LEN=0060 INSTALLED 2003
		023471 FT	2 0 26051 0 01 0231+78
BREAKNECK RD (SR1051 SEG 0420/3155)	023471 FT	0110/0000	VILLAGE: WHITE LENGTH(AH 2380 BK 2552)
		0100/1640	BUCHANAN RD (SR1050 SEG 0160/0000) MFC BEGIN = D
		0100/1607	015 "DIA CIR PLASTIC LEN=0070 INSTALLED 2005
		0100/1302	018 "DIA CIRC CONCR LEN=0028 INSTALLED 2003
		0100/1123	018 "DIA CIR PLASTIC LEN=0025 INSTALLED 2003
		0100/0455	018 "DIA CIRC CONCR LEN=0025 INSTALLED 2003
020919 FT		020919 FT	2 0 26051 0 01 0206+06
		0100/0000	018 "DIA CIR PLASTIC LEN=0035 INSTALLED 2003
		0090/2299	LENGTH(AH 2552 BK 2463) 015 "DIA CIRC METAL LEN=0025 INSTALLED 2003
		0090/1817	015 "DIA CIRC METAL LEN=0028 INSTALLED 2003
			018 "DIA CIR PLASTIC

EXTRACT DATE: 12/28/2024 ROADWAY MANAGEMENT SYSTEM PAGE NUMBER: 247  
PRINT DATE: 12/30/2024 SLD COUNTY/SR - ANNUAL PRINT COUNTY: FAYETTE

DIR: B TOTAL LEN: 9.145 MI. DIST: 12-1 SR: 1009  
LEFT MUN: SALTICK T RIGHT MUN: SALTICK T

LAYMON RD  
(T732)

0090/0870

018456 FT

015529 FT

LC FOR MURPHY LN  
(CONN)  
MURPHY LN  
(PRDR)

0070/1085

0070/1005

012128 FT

0090/0906	LEN=0028	INSTALLED 2003
0090/0870	WASH RUN RD	
0090/0590	(T735)	
0090/0456	018 "DIA	CIR PLASTIC
018456 FT	LEN=0028	INSTALLED 2003
	018 "DIA	CIRC CONCR
	LEN=0030	INSTALLED 2003
	2 0 26051 0 01 0181+43	
	VILLAGE: WHITE	
	060 "DIA	CIRC METAL
	LEN=0024	INSTALLED 2003
	LENGTH(AH 2463 BK 2927)	
	SYCAMORE LN	
	(PRDR)	
	018 "DIA	CIRC CONCR
	LEN=0032	INSTALLED 2003
	018 "DIA	CIRC CONCR
	LEN=0032	INSTALLED 2003
	018 "DIA	CIRC CONCR
	LEN=0035	INSTALLED 2003
	015 "DIA	CIRC METAL
	LEN=0028	INSTALLED 2003
	015 "DIA	CIRC METAL
	LEN=0028	INSTALLED 2003
	2 0 26051 0 01 0151+79	
	018 "DIA	CIR PLASTIC
	LEN=0040	INSTALLED 2003
	LENGTH(AH 2927 BK 3401)	
	018 "DIA	CIRC METAL
	LEN=0025	INSTALLED 2003
	018 "DIA	CIRC CONCR
	LEN=0030	INSTALLED 2003
	018 "DIA	CIR PLASTIC
	LEN=0045	INSTALLED 2003
	018 "DIA	CIRC CONCR
	LEN=0045	INSTALLED 2003
	024 "DIA	CIR PLASTIC
	LEN=0045	INSTALLED 2003
	036 "DIA	CIRC METAL
	LEN=0035	INSTALLED 2003
	018 "DIA	CIR PLASTIC
	LEN=0040	INSTALLED 2003
	2 0 26051 0 01 0117+78	
	015 "DIA	CIRC METAL



DIST: 12-1 SR: 1009  
RIGHT MUN: SALTICK T

EXTRACT DATE: 12/28/2024 ROADWAY MANAGEMENT SYSTEM PAGE NUMBER: 245  
PRINT DATE: 12/30/2024 SLD COUNTY/SR - ANNUAL PRINT COUNTY: FAYETTE

DIR: B TOTAL LEN: 9.145 MI. DIST: 12-1 SR: 1009  
LEFT MUN: SPRINGFIELD T RIGHT MUN: SPRINGFIELD T

DUNBAUGH RD  
(T840)

0030/1280

004775 FT

002541 FT

PRINKEY RD  
(T719)

0010/0530

000000 FT

INDIAN CREEK VALLEY RD  
(SR0381 SEG 0520/0450)

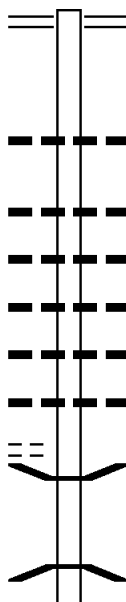
0010/0000

0030/1925	015 "DIA	CIRC CONCR	
	LEN=0030	INSTALLED	2003
0030/1727	018 "DIA	CIRC CONCR	
	LEN=0030	INSTALLED	2003
0030/1484	015 "DIA	CIRC CONCR	
	LEN=0035	INSTALLED	2003
0030/1381	018 "DIA	CIRC CONCR	
	LEN=0040	INSTALLED	2003
0030/1269	018 "DIA	CIRC CONCR	
	LEN=0037	INSTALLED	2003
0030/0716	018 "DIA	CIRC OTHER	
	LEN=0040	INSTALLED	2003
004775 FT	2 0 26051	0 00 0047+36	
0030/0000	018 "DIA	CIRC METAL	
	LEN=0040	INSTALLED	2003
0020/1906	LENGTH(AH 2376 BK 2234)		
	018 "DIA	CIRC METAL	
	LEN=0030	INSTALLED	2003
0020/1456	018 "DIA	CIRC CONCR	
	LEN=0030	INSTALLED	2003
0020/0128	024 "DIA	CIRC METAL	
	LEN=0030	INSTALLED	2003
002541 FT	2 0 26051	0 00 0025+02	
0020/0000	LENGTH(AH 2234 BK 2541)		
0010/1477	BMS EN 26/1009/0010/1441		
	2 0 26051	0 00 0014+24	
0010/1441	POPLAR RUN		
	BMS BG 26/1009/0010/1441		
0010/0878	018 "DIA	CIRC METAL	
	LEN=0029	INSTALLED	2003
0010/0553	018 "DIA	CIRC METAL	
	LEN=0025	INSTALLED	2003
0010/0444	018 "DIA	CIR PLASTIC	
	LEN=0030	INSTALLED	2003
000000 FT	2 0 26051	0 00 0000+00	
	INDIAN CREEK VALLEY RD		
	(SR0381 SEG 0520/0450)		
	NC POPLAR RUN RD		
	MFC BEGIN = E		
0010/0000	LENGTH(AH 2541 BK 0000)		

EXTRACT DATE: 12/28/2024 ROADWAY MANAGEMENT SYSTEM PAGE NUMBER: 244  
PRINT DATE: 12/30/2024 SLD COUNTY/SR - ANNUAL PRINT COUNTY: FAYETTE

DIR: B TOTAL LEN: 3.508 MI. DIST: 12-1 SR: 1008  
LEFT MUN: FRANKLIN T RIGHT MUN: FRANKLIN T

018523 FT



018523 FT DICKERSON RUN RD  
0070/3109 (SR1010 SEG 0020/0000)

0070/1840	015 "DIA CIRC METAL LEN=0034 INSTALLED UNKN
0070/1120	036 "DIA CIRC METAL LEN=0028 INSTALLED UNKN
0070/0990	015 "DIA CIR PLASTIC LEN=0027 INSTALLED UNKN
0070/0690	015 "DIA CIR PLASTIC LEN=0034 INSTALLED UNKN
0070/0409	015 "DIA CIR PLASTIC LEN=0033 INSTALLED UNKN
0070/0167	018 "DIA CIRC CONCR LEN=0028 INSTALLED UNKN

HAWK RD  
(T666)

0070/0050  
015414 FT

0070/0029	BMS EN 26/1008/0070/0000
015414 FT	2 0 26123 0 00 0154+79
	FURNACE RUN
	BMSBG 26/1008/0070/0000
0070/0000	LENGTH(AH 3109 BK 2491)
	018 "DIA CIRC CONCR

DIR: B TOTAL LEN: 3.508 MI.  
LEFT MUN: FRANKLIN T

DIST: 12-1 SR: 1008  
RIGHT MUN: FRANKLIN T

012923 FT

2 0 26123 0 00 0103+22 010307 FT  
SANDROCK RD  
(T654) 0050/0000

007381 FT

MAPLEWOOD RD

	0060	/	2342	LEN=0025	INSTALLED	2001
				015 "DIA	CIR PLASTIC	
	0060	/	1472	LEN=0035	INSTALLED UNKN	
				015 "DIA	CIR PLASTIC	
	0060	/	0886	LEN=0026	INSTALLED UNKN	
				015 "DIA	CIR PLASTIC	
	0060	/	0398	LEN=0040	INSTALLED UNKN	
	0129	23	FT	2 0 26123	0 00 0129+38	
				015 "DIA	CIRC CONCR	
				LEN=0024	INSTALLED UNKN	
S	0060	/	0000	LENGTH(AH	2491 BK 2616)	)
				015 "DIA	CIR PLASTIC	
	0050	/	0618	LEN=0033	INSTALLED UNKN	
" "				010307	FT	
S	0050	/	0000	LENGTH(AH	2616 BK 2926)	)
				GRIMM RD		
" "				(T654)		
	0040	/	2800	018 "DIA	CIR PLASTIC	
				LEN=0042	INSTALLED UNKN	
	0040	/	2105	015 "DIA	CIRC CONCR	
				LEN=0030	INSTALLED UNKN	
				024 "DIA	CIRC METAL	
	0040	/	1752	LEN=0039	INSTALLED UNKN	
				015 "DIA	CIRC METAL	
	0040	/	0441	LEN=0034	INSTALLED UNKN	
				018 "DIA	CIRC CONCR	
	0040	/	0033	LEN=0030	INSTALLED UNKN	
	0073	81	FT	2 0 26123	0 00 0074+30	
				LAKE RD		
				(T701)		
S	0040	/	0000	LENGTH(AH	2926 BK 1125)	)
	0030	/	1085	BMSBN	26/1008/0030/1058	
				2 0 26123	0 00 0073+43	
				VIRGIN RUN		
	0030	/	1058	BMSG	26/1008/0030/1058	
				FRANKLIN		
	0030	/	1045	PERRY T		

EXTRACT DATE: 12/28/2024 ROADWAY MANAGEMENT SYSTEM PAGE NUMBER: 242  
PRINT DATE: 12/30/2024 SLD COUNTY/SR - ANNUAL PRINT COUNTY: FAYETTE

DIR: B TOTAL LEN: 3.508 MI. DIST: 12-1 SR: 1008  
LEFT MUN: FRANKLIN T RIGHT MUN: FRANKLIN T

(T699)

0030/0995

006256 FT

COURT RD  
(T570)

0020/1495

003105 FT

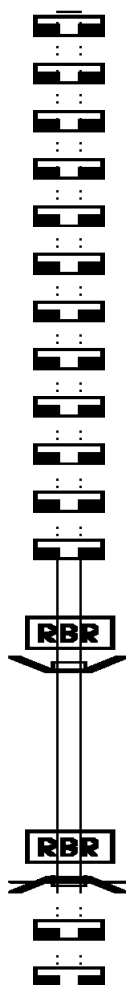
2 0 26123 0 00 0000+00 000000 FT  
CEMETERY RD  
(SR4017 SEG 0020/0000) 0010/0000

==  
-- -- --  
0030/0927 015 "DIA CIRC METAL  
LEN=0040 INSTALLED UNKN  
-- -- --  
0030/0714 015 "DIA CIR PLASTIC  
LEN=0050 INSTALLED UNKN  
-- -- --  
0030/0515 024 "DIA CIRC METAL  
LEN=0028 INSTALLED UNKN  
-- -- --  
0030/0315 024 "DIA CIR PLASTIC  
LEN=0060 INSTALLED 2004  
006256 FT 2 0 26123 0 00 0054+41  
VIRGIN RUN LAKE PK  
(FISH)  
==  
5 0030/0000 LENGTH(AH 1125 BK 3151)  
-- -- --  
0020/2723 015 "DIA CIR PLASTIC  
LEN=0040 INSTALLED UNKN  
-- -- --  
0020/1762 015 "DIA CIR PLASTIC  
LEN=0037 INSTALLED UNKN  
-- -- --  
==  
-- -- --  
0020/0609 015 "DIA CIR PLASTIC  
LEN=0021 INSTALLED UNKN  
0020/0015 BMSSEN 26/1008/0020/0000  
003105 FT 2 0 26123 0 00 0031+22  
B VIRGIN RUN  
BMSBG 26/1008/0020/0000  
5 0020/0000 LENGTH(AH 3151 BK 3105)  
-- -- --  
0010/2788 015 "DIA CIR PLASTIC  
LEN=0041 INSTALLED UNKN  
-- -- --  
0010/2225 015 "DIA CIR PLASTIC  
LEN=0040 INSTALLED UNKN  
-- -- --  
0010/2127 018 "DIA CIRC METAL  
LEN=0040 INSTALLED UNKN  
-- -- --  
0010/1447 036 "DIA CIRC METAL  
LEN=0040 INSTALLED UNKN  
-- -- --  
SIDE RD  
==  
0010/1175 (T570)  
-- -- --  
0010/1111 018 "DIA CIR PLASTIC  
LEN=0034 INSTALLED UNKN  
-- -- --  
0010/0298 015 "DIA CIR PLASTIC  
LEN=0038 INSTALLED UNKN  
NC VIRGIN RUN RD  
CEMETERY RD  
000000 FT (SR4017 SEG 0020/0000)  
MFC BEGIN = D  
5 0010/0000 LENGTH(AH 3105 BK 0000)

EXTRACT DATE: 12/28/2024 ROADWAY MANAGEMENT SYSTEM PAGE NUMBER: 241  
PRINT DATE: 12/30/2024 SLD COUNTY/SR - ANNUAL PRINT COUNTY: FAYETTE

DIR: B TOTAL LEN: .013 MI. DIST: 12-1 SR: 1007  
LEFT MUN: SALTICK T RIGHT MUN: SALTICK T

000067 FT  
000067 FT  
000067 FT  
000067 FT  
000067 FT  
000067 FT  
000067 FT  
000067 FT  
000067 FT  
000067 FT  
000067 FT  
000067 FT  
000067 FT



000000 FT

000000 FT  
000000 FT

000067 FT  
7100/0000 LENGTH(AH 2410 BK 1561)  
000067 FT  
7092/0000 LENGTH(AH 1561 BK 1885)  
000067 FT  
7090/0000 LENGTH(AH 1885 BK 2539)  
000067 FT  
7080/0000 LENGTH(AH 2539 BK 0931)  
000067 FT  
7076/0000 LENGTH(AH 0931 BK 0021)  
000067 FT  
7074/0000 LENGTH(AH 0021 BK 1527)  
000067 FT  
7072/0000 LENGTH(AH 1527 BK 0023)  
000067 FT  
7070/0000 LENGTH(AH 0023 BK 2675)  
000067 FT  
7060/0000 LENGTH(AH 2675 BK 2389)  
000067 FT  
7050/0000 LENGTH(AH 2389 BK 2184)  
000067 FT  
7040/0000 LENGTH(AH 2184 BK 2996)  
000067 FT  
7032/0000 LENGTH(AH 2996 BK 0067)

INTER-AHD BMSBN 26/1007/0030/0000  
0030/0067 (TBK)MELCROFT RD  
000000 FT (T738)  
2 0 26055 0 00 0068+16  
P3  
NC ME LFCROFT RD  
INTER-BK (TBK)MELCROFT RD  
(T738)  
CHAMPION CREEK  
BMSBG 26/1007/0030/0000  
MFC BEGIN = D  
5 0030/0000 LENGTH(AH 0067 BK 3358)  
000000 FT  
7020/0000 LENGTH(AH 3358 BK 3486)  
000000 FT  
7010/0000 LENGTH(AH 3486 BK 0000)

EXTRACT DATE: 12/28/2024 ROADWAY MANAGEMENT SYSTEM PAGE NUMBER: 240  
PRINT DATE: 12/30/2024 SLD COUNTY/SR - ANNUAL PRINT COUNTY: FAYETTE

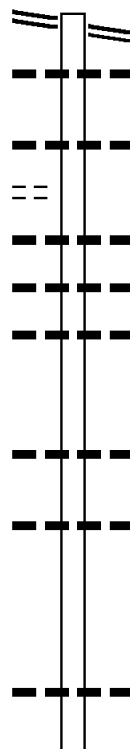
DIR: B TOTAL LEN: 2.492 MI. DIST: 12-1 SR: 1006  
LEFT MUN: LOWER TYRONE T RIGHT MUN: LOWER TYRONE T

DAWSON SCOTTDAL RD 013159 FT  
(SR0819 SEG 0090/0000) 0040/2802

ELLAR RD  
(T748)

0040/1910

010357 FT



013159 FT DAWSON SCOTTDAL RD  
0040/2802 (SR0819 SEG 0090/0000)  
018 "DIA CIR PLASTIC  
0040/2705 LEN=0040 INSTALLED UNKN

018 "DIA CIR PLASTIC  
0040/1924 LEN=0033 INSTALLED 1998

018 "DIA CIR PLASTIC  
0040/1706 LEN=0030 INSTALLED UNKN  
018 "DIA CIR PLASTIC  
0040/1355 LEN=0030 INSTALLED UNKN  
036 "DIA CIRC METAL  
0040/0871 LEN=0030 INSTALLED UNKN

010357 FT 2 0 26139 0 00 0180+27  
048"H 60"W CONC STRUCT  
LEN=0024 INSTALLED UNKN  
5 0040/0000 LENGTH(AH 2802 BK 3637)

018 "DIA CIR PLASTIC  
0030/3035 LEN=0035 INSTALLED UNKN

018 "DIA CIR PLASTIC  
0030/1030 LEN=0030 INSTALLED UNKN  
018 "DIA CIR PLASTIC

EXTRACT DATE: 12/28/2024 ROADWAY MANAGEMENT SYSTEM PAGE NUMBER: 239  
PRINT DATE: 12/30/2024 SLD COUNTY/SR - ANNUAL PRINT COUNTY: FAYETTE

DIR: B TOTAL LEN: 2.492 MI. DIST: 12-1 SR: 1006  
LEFT MUN: LOWER TYRONE T RIGHT MUN: LOWER TYRONE T

	006720 FT	0030/0262	LEN=0030	INSTALLED UNKN
		018 "DIA	CIRC CONCR	
		0030/0224	LEN=0036	INSTALLED UNKN
		SPROAT RD		
		(T781)		
		0030/0200	2 0 26139 0 00 0143+42	
		006720 FT		
		0030/0000	LENGTH(AH 3637 BK 3521)	
		048 "DIA	CIRC METAL	
		0020/3521	LEN=0037	INSTALLED UNKN
		0020/2400	018 "DIA	CIR PLASTIC
		LEN=0034		INSTALLED UNKN
		0020/1145	018 "DIA	CIR PLASTIC
		LEN=0045		INSTALLED UNKN
		0020/0677	018 "DIA	CIR PLASTIC
		LEN=0024		INSTALLED UNKN
		0020/0512	018 "DIA	CIR PLASTIC
		LEN=0020		INSTALLED UNKN
		0020/0386	018 "DIA	CIR PLASTIC
		LEN=0022		INSTALLED UNKN
		0020/0083	018 "DIA	CIR PLASTIC
		003199 FT	LEN=0030	INSTALLED UNKN
		0020/0000	LENGTH(AH 3521 BK 3199)	
		018 "DIA	CIR PLASTIC	
		0010/3150	LEN=0044	INSTALLED UNKN
		0010/2320	018 "DIA	CIR PLASTIC
		LEN=0040		INSTALLED UNKN
		0010/1383	015 "DIA	CIR PLASTIC
		LEN=0030		INSTALLED 1998
		0010/0245	015 "DIA	CIRC METAL
		000000 FT	LEN=0030	INSTALLED 1998
			2 0 26139 0 00 0076+13	
			015 "DIA	CIRC METAL
			LEN=0040	INSTALLED 1998
			NC DA VIS RD	
			CHAINTOWN RD	
			(SR1041 SEG 0080/0000)	
			MFC BEGIN = E	
		0010/0000	LENGTH(AH 3199 BK 0000)	































2 0 26139 0 00 0107+85 003199 FT  
GILLESPIE RD  
(T789)  
0020/0000

000000 FT



EXTRACT DATE: 12/28/2024 ROADWAY MANAGEMENT SYSTEM PAGE NUMBER: 238  
PRINT DATE: 12/30/2024 SLD COUNTY/SR - ANNUAL PRINT COUNTY: FAYETTE

DIR: B TOTAL LEN: .014 MI. DIST: 12-1 SR: 1005  
LEFT MUN: SALTICK T RIGHT MUN: SALTICK T

000074 FT		000074 FT	LENGTH(AH 1841 BK 2218)
000074 FT		7070/0000	
000074 FT		000074 FT	LENGTH(AH 2218 BK 2751)
000074 FT		7060/0000	
000074 FT		000074 FT	LENGTH(AH 2751 BK 2975)
000074 FT		7050/0000	
000074 FT		000074 FT	LENGTH(AH 2975 BK 3508)
000074 FT		7040/0000	
000074 FT		000074 FT	LENGTH(AH 3508 BK 3336)
000074 FT		7030/0000	
000074 FT		000074 FT	LENGTH(AH 3336 BK 0959)
000074 FT		7020/0000	
		000074 FT	LENGTH(AH 0959 BK 0053)
		7018/0000	BMSSEN 26/1005/0016/0000
		INTER-AHD	(TBK)BACK CREEK RD
000021 FT		0016/0053	(T754)
		000021 FT	2 0 26138 0 00 0018+42
		INTER-BK	(TBK)BACK CREEK RD
			(T754)
			BACK CREEK
			BMSBG 26/1005/0016/0000
000021 FT		0016/0000	LENGTH(AH 0053 BK 0942)
		000021 FT	
		7014/0000	LENGTH(AH 0942 BK 0021)
			BMSSEN 26/1005/0012/0000
		INTER-AHD	(TBK)BACK CREEK RD
000000 FT		0012/0021	(T754)
		000000 FT	2 0 26138 0 00 0008+96
		NC BA	(TBK)BACK CREEK RD
		INTER-BK	(TBK)BACK CREEK RD
			(T754)
			B BACK CREEK
			BMSBG 26/1005/0012/0000
000000 FT		0012/0000	LENGTH(AH 0021 BK 0876)
		000000 FT	
		7010/0000	LENGTH(AH 0876 BK 0000)

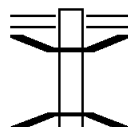
EXTRACT DATE: 12/28/2024 ROADWAY MANAGEMENT SYSTEM PAGE NUMBER: 237  
PRINT DATE: 12/30/2024 SLD COUNTY/SR - ANNUAL PRINT COUNTY: FAYETTE

DIR: B TOTAL LEN: 1.418 MI. DIST: 12-1 SR: 1004  
LEFT MUN: LOWER TYRONE T RIGHT MUN: LOWER TYRONE T

007486 FT		007486 FT	CHaintown RD
		0030/2668	(SR1041 SEG 0080/1395)
		0030/2357	018 "DIA CIR PLASTIC
			LEN=0035 INSTALLED UNKN
		0030/1482	018 "DIA CIR PLASTIC
			LEN=0035 INSTALLED UNKN
		0030/0899	018 "DIA CIRC METAL
			LEN=0036 INSTALLED UNKN
004818 FT		004818 FT	2 0 26139 0 00 0048+18
			015 "DIA CIRC METAL
		0030/0000	LEN=0040 INSTALLED UNKN
			LENGTH(AH 2668 BK 2410)
		0020/2028	018 "DIA CIR PLASTIC
			LEN=0032 INSTALLED UNKN
TOWER RD (T796)	0020/1380	0020/1380	KEFFER RD
			(T662)
		0020/1293	042 "DIA CIRC CONCR
			LEN=0044 INSTALLED UNKN
		0020/0499	018 "DIA CIR PLASTIC
		002408 FT	LEN=0038 INSTALLED UNKN
2 0 26139 0 00 0024+19 002408 FT		0020/0000	LENGTH(AH 2410 BK 2408)
SWINK RD (T793)	0020/0000	0010/1649	024 "DIA CIR PLASTIC
			LEN=0039 INSTALLED UNKN
000000 FT		000000 FT	2 0 26139 0 00 0000+00
			NC CO TTOM RD
			BANNING RD
			(SR1002 SEG 0130/1520)
			MFC BEGIN = E
		0010/0000	LENGTH(AH 2408 BK 0000)

EXTRACT DATE: 12/28/2024 ROADWAY MANAGEMENT SYSTEM PAGE NUMBER: 236  
 PRINT DATE: 12/30/2024 SLD COUNTY/SR - ANNUAL PRINT COUNTY: FAYETTE  
 DIR: B TOTAL LEN: .857 MI. DIST: 12-1 SR: 1003  
 LEFT MUN: SALTICK T RIGHT MUN: SALTICK T

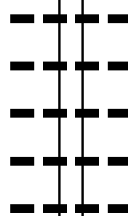
004524 FT



004524 FT INDIANHEAD RD  
 0080/1699 (SR1054 SEG 0110/1085)  
 0080/1395 BMS EN 26/1003/0080/1384  
 2 0 26059 0 00 0213+41  
 B BACK CREEK  
 0080/1384 BMSBG 26/1003/0080/1384

018 "DIA CIRC CONCR  
 0080/0775 LEN=0035 INSTALLED 2004  
 024 "DIA CIR PLASTIC  
 0080/0671 LEN=0037 INSTALLED 2004

002825 FT



002825 FT 2 0 26059 0 00 0199+64  
 024 "DIA CIRC CONCR  
 LEN=0035 INSTALLED 2004  
 5 0080/0000 LENGTH(AH 1699 BK 2516)  
 018 "DIA CIRC METAL  
 0070/2070 LEN=0028 INSTALLED 2004  
 018 "DIA CIRC CONCR  
 0070/1769 LEN=0035 INSTALLED 2004  
 018 "DIA CIRC CONCR  
 0070/1457 LEN=0035 INSTALLED 2004  
 018 "DIA CIRC METAL  
 0070/1140 LEN=0040 INSTALLED 2004

EXTRACT DATE: 12/28/2024 ROADWAY MANAGEMENT SYSTEM PAGE NUMBER: 235  
PRINT DATE: 12/30/2024 SLD COUNTY/SR - ANNUAL PRINT COUNTY: FAYETTE

DIR: B TOTAL LEN: .857 MI. DIST: 12-1 SR: 1003  
LEFT MUN: SALTICK T RIGHT MUN: SALTICK T

2 0 26059 0 00 0174+48 000309 FT  
HARRIS RD  
(T721)

0070/0000  
000069 FT

000069 FT

000069 FT

000058 FT

000058 FT

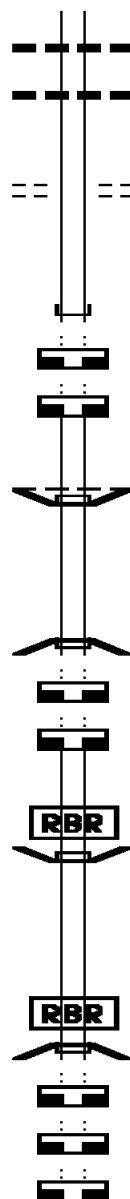
000058 FT

000000 FT

000000 FT

000000 FT

000000 FT



0070/0854

0070/0693

000309 FT

0070/0000

000069 FT

INTER-BK

0060/0000

000069 FT

7060/0000

000069 FT

7052/0000

INTER-AHD

0050/0011

000058 FT

INTER-BK

0050/0000

000058 FT

7040/0000

000058 FT

7034/0000

INTER-AHD

0032/0058

000000 FT

INTER-BK

0032/0000

000000 FT

7030/0000

000000 FT

7020/0000

000000 FT

7010/0000

018 "DIA CIRC CONCR  
LEN=0037 INSTALLED 2004

018 "DIA CIRC CONCR  
LEN=0037 INSTALLED 2004

MOUNT ZION RD

(T721)

LENGTH(AH 2516 BK 0240)

2 0 26059 0 00 0170+25

NC MI LLERTOWN RD

(TBK) MILLERTOWN RD

(T723)

LENGTH(AH 0240 BK 3017)

LENGTH(AH 3017 BK 2482)

LENGTH(AH 2482 BK 0011)

BMSBG 26/1003/0050/0000

(TBK) PRITTS RD

(T723)

SPRINGFIELD T

2 0 26059 0 00 0116+69

(TBK) PRITTS RD

(T723)

B INDIAN CK.

BMSBG 26/1003/0050/0000

LENGTH(AH 0011 BK 3533)

LENGTH(AH 3533 BK 2288)

LENGTH(AH 2288 BK 0058)

BMSBG 26/1003/0032/0000

(TBK) PRITTS RD

(T723)

2 0 26059 0 00 0058+12

P3

ITTS RD

(TBK) PRITTS RD

(T723)

LAUREL RUN

BMSBG 26/1003/0032/0000

LENGTH(AH 0058 BK 0484)

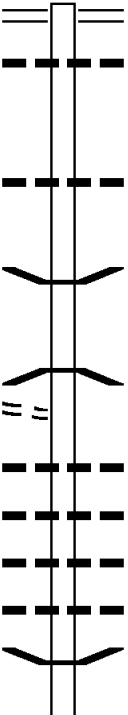
LENGTH(AH 0484 BK 2805)

LENGTH(AH 2805 BK 2534)

LENGTH(AH 2534 BK 0000)

EXTRACT DATE: 12/28/2024 ROADWAY MANAGEMENT SYSTEM PAGE NUMBER: 234  
PRINT DATE: 12/30/2024 SLD COUNTY/SR - ANNUAL PRINT COUNTY: FAYETTE

DIR: B TOTAL LEN: 8.949 MI. DIST: 12-1 SR: 1002  
LEFT MUN: LOWER TYRONE T RIGHT MUN: LOWER TYRONE T

047249 FT		047249 FT DAWSON SCOTTDAL RD 0190/2776 (SR0819 SEG 0060/0000) 015 "DIA CIRC METAL 0190/2682 LEN=0055 INSTALLED 2004
		0190/1230 015 "DIA CIR PLASTIC LEN=0030 INSTALLED 2004
044473 FT		0190/0009 BMS EN 26/1002/0190/0000 044473 FT 2 0 26015 0 00 0027+63 T YOUGH. R. BMSBG 26/1002/0190/0000 5 0190/0000 LENGTH(AH 2776 BK 2255)
BETHEL CHURCH RD (T760)		0180/2185 015 "DIA CIR PLASTIC LEN=0040 INSTALLED 2004 0180/1802 015 "DIA CIRC METAL LEN=0045 INSTALLED 2004 0180/1623 015 "DIA CIR PLASTIC LEN=0035 INSTALLED 2004 0180/1078 018 "DIA CIR PLASTIC LEN=0032 INSTALLED 2004 0180/0228 BMS EN 26/1002/0180/0218 2 0 26015 0 00 0048+17 T YOUGHIOGHE

EXTRACT DATE: 12/28/2024 ROADWAY MANAGEMENT SYSTEM PAGE NUMBER: 233  
PRINT DATE: 12/30/2024 SLD COUNTY/SR - ANNUAL PRINT COUNTY: FAYETTE

DIR: B TOTAL LEN: 8.949 MI. DIST: 12-1 SR: 1002  
LEFT MUN: LOWER TYRONE T RIGHT MUN: LOWER TYRONE T

SPROAT RD  
(T781)

042218 FT

0180/0000

039940 FT

CHaintown RD  
(SR1041 SEG 0060/0000)

037154 FT

0160/0000

034581 FT

0180/0218 BMSBG 26/1002/0180/0218  
042218 FT 2 0 26015 0 00 0050+27  
018 "DIA CIR PLASTIC  
LEN=0027 INSTALLED 2004  
LENGTH(AH 2255 BK 2278)

5 0180/0000

0170/1675 036 "DIA CIRC METAL  
LEN=0027 INSTALLED 2004

0170/1060 018 "DIA CIRC CONCR  
LEN=0032 INSTALLED 2004

0170/0593 015 "DIA CIRC METAL  
LEN=0030 INSTALLED 2004

039940 FT 2 0 26015 0 00 0072+76  
015 "DIA CIRC METAL  
LEN=0030 INSTALLED 2004

5 0170/0000 LENGTH(AH 2278 BK 2786)

0160/1487 018 "DIA CIRC METAL  
LEN=0036 INSTALLED 2004

0160/1230 BMSBG 26/1002/0160/1211  
2 0 26015 0 00 0088+79

0160/1211 B LAUREL RUN  
BMSBG 26/1002/0160/1211

037154 FT 2 0 26015 0 00 0100+57  
SCHOOL ST

5 0160/0000 (SR1041 SEG 0060/0000)  
LENGTH(AH 2786 BK 2573)

0150/2135 050 "DIA CIRC METAL  
LEN=0036 INSTALLED 2004

0150/0908 018 "DIA CIRC CONCR  
LEN=0070 INSTALLED 2004

034581 FT 2 0 26015 0 00 0126+69  
018 "DIA CIR PLASTIC

5 0150/0000 LEN=0045 INSTALLED 2004  
LENGTH(AH 2573 BK 2586)

0140/2133 015 "DIA CIRC METAL  
LEN=0036 INSTALLED 2004

0140/1713 BMSBG 26/1002/0140/1701  
2 0 26015 0 00 0135+46

EXTRACT DATE: 12/28/2024 ROADWAY MANAGEMENT SYSTEM PAGE NUMBER: 232  
PRINT DATE: 12/30/2024 SLD COUNTY/SR - ANNUAL PRINT COUNTY: FAYETTE

DIR: B TOTAL LEN: 8.949 MI. DIST: 12-1 SR: 1002  
LEFT MUN: LOWER TYRONE T RIGHT MUN: LOWER TYRONE T

KEFFER RD  
(T662)

0140/1160

031995 FT

COTTOM RD  
(SR1004 SEG 0010/0000) 0130/1520

028611 FT

025447 FT

0140/1700	B LAUREL RUN BMSBG 26/1002/0140/1701 LUCKY LN
0140/1585	(T660)
0140/1179	015 "DIA CIRC METAL LEN=0036 INSTALLED 2004
0140/1160	STONE BROOK LN (TWP)
0140/0425	018 "DIA CIR PLASTIC LEN=0036 INSTALLED 2004
031995 FT	2 0 26015 0 00 0152+74
0140/0000	018 "DIA CIR PLASTIC LEN=0033 INSTALLED 2004
0130/2787	LENGTH(AH 2586 BK 3384) 015 "DIA CIRC METAL LEN=0040 INSTALLED 2004
0130/2058	018 "DIA CIR PLASTIC LEN=0033 INSTALLED 2004
0130/1543	018 "DIA CIR PLASTIC LEN=0040 INSTALLED 2004
0130/1361	024 "DIA CIRC METAL LEN=0040 INSTALLED 2004
0130/0115	036 "DIA CIR PLASTIC LEN=0033 INSTALLED 2004
028611 FT	2 0 26015 0 00 0186+50 LINDEN HALL RD (T660)
0130/0000	LENGTH(AH 3384 BK 3164) 015 "DIA CIR PLASTIC
0120/2704	LEN=0027 INSTALLED 2004
0120/2300	018 "DIA CIRC OTHER LEN=0035 INSTALLED UNKN
0120/1182	015 "DIA CIRC METAL LEN=0030 INSTALLED 2004
0120/0140	024 "DIA CIR PLASTIC LEN=0015 INSTALLED 2004
025447 FT	2 0 26015 0 00 0217+36 WILSON RD (PRDR)

EXTRACT DATE: 12/28/2024 ROADWAY MANAGEMENT SYSTEM PAGE NUMBER: 231  
PRINT DATE: 12/30/2024 SLD COUNTY/SR - ANNUAL PRINT COUNTY: FAYETTE

DIR: B TOTAL LEN: 8.949 MI. DIST: 12-1 SR: 1002  
LEFT MUN: LOWER TYRONE T RIGHT MUN: LOWER TYRONE T

2 0 26015 0 01 0251+53 022261 FT  
TOWER RD  
(T795) 0110/0000

020434 FT

2 0 26015 0 01 0285+47 018769 FT  
STATE GAME LANDS PK  
(GOVT) 0090/0000

017059 FT

5 0120/0000 LENGTH(AH 3184 BK 3186)  
018 "DIA CIRC CONCR  
0110/2974 LEN=0040 INSTALLED 2004  
024 "DIA CIR PLASTIC  
0110/2682 LEN=0060 INSTALLED 2004

0110/1705 CARSON RD  
(T783)

0110/1096 024 "DIA CIRC METAL  
LEN=0040 INSTALLED 2004

0110/0375 024 "DIA CIRC METAL  
LEN=0043 INSTALLED 2004  
022261 FT LOWER TYRONE

5 0110/0000 LENGTH(AH 3186 BK 1827)

0100/0002 015 "DIA CIRC METAL  
LEN=0050 INSTALLED 2004  
020434 FT 2 0 26015 0 01 0268+79

5 0100/0000 LAYTON RD  
(SR4038 SEG 0130/3510)  
LENGTH(AH 1827 BK 1665)

018769 FT

5 0090/0000 LENGTH(AH 1665 BK 1710)

0080/1100 CROSS RD  
(T568)

0080/0405 036 "DIA CIRC METAL  
LEN=0040 INSTALLED 2004  
017059 FT 2 0 26015 0 01 0314+00  
5 0080/0000 LENGTH(AH 1710 BK 2575)

0070/1410 015 "DIA CIRC METAL  
LEN=0040 INSTALLED 2004



EXTRACT DATE: 12/28/2024 ROADWAY MANAGEMENT SYSTEM PAGE NUMBER: 230  
PRINT DATE: 12/30/2024 SLD COUNTY/SR - ANNUAL PRINT COUNTY: FAYETTE

DIR: B TOTAL LEN: 8.949 MI. DIST: 12-1 SR: 1002  
LEFT MUN: PERRY T RIGHT MUN: PERRY T

014484 FT	0070/0340	015 "DIA CIRC METAL
	014484 FT	LEN=0036 INSTALLED 2004
		2 0 26015 0 01 0328+59
		024 "DIA CIRC METAL
		LEN=0030 INSTALLED 2004
		LENGTH(AH 2575 BK 2879)
	0060/1956	018 "DIA CIRC CONCR
		LEN=0033 INSTALLED 2004
	0060/1366	018 "DIA CIRC CONCR
		LEN=0045 INSTALLED 2004
011605 FT	0060/0379	018 "DIA CIRC CONCR
	011605 FT	LEN=0036 INSTALLED 2004
		2 0 26015 0 01 0357+39
		024 "DIA CIRC METAL
		LEN=0043 INSTALLED 2004
		LENGTH(AH 2879 BK 1940)
	0050/1399	018 "DIA CIRC CONCR
		LEN=0022 INSTALLED 2004
	0050/0935	015 "DIA CIRC METAL
		LEN=0040 INSTALLED 2004
009665 FT	0050/0452	018 "DIA CIRC CONCR
	009665 FT	LEN=0030 INSTALLED 2004
		2 0 26015 0 02 0378+14
		015 "DIA CIRC METAL
		LEN=0024 INSTALLED 2004
		LENGTH(AH 1940 BK 2856)
	0040/0993	015 "DIA CIR PLASTIC
		LEN=0040 INSTALLED 2004
006809 FT	006809 FT	2 0 26015 0 02 0406+62
		018 "DIA CIRC CONCR
		LEN=0030 INSTALLED 2004
		LENGTH(AH 2856 BK 2854)
	0030/2150	018 "DIA CIRC CONCR
		LEN=0030 INSTALLED 2004
	0030/1697	036 "DIA CIRC METAL
		LEN=0048 INSTALLED 2004
	0030/1310	015 "DIA CIRC METAL
		LEN=0040 INSTALLED 2004

EXTRACT DATE: 12/28/2024 ROADWAY MANAGEMENT SYSTEM PAGE NUMBER: 229  
PRINT DATE: 12/30/2024 SLD COUNTY/SR - ANNUAL PRINT COUNTY: FAYETTE

DIR: B TOTAL LEN: 8.949 MI. DIST: 12-1 SR: 1002  
LEFT MUN: PERRY T RIGHT MUN: PERRY T

003955 FT

002048 FT

000000 FT

0030/1040	024 " DIA CIR PLASTIC
0030/0820	LEN=0050 INSTALLED 2004
0030/0459	018 " DIA CIR PLASTIC
003955 FT	LEN=0048 INSTALLED 2004
	018 " DIA CIR PLASTIC
	LEN=0040 INSTALLED 2004
	2 0 26015 0 02 0435+55
	ROGERS ST
	(T578)
0030/0000	LENGTH(AH 2854 BK 1907)
0020/1884	024 " DIA CIRC METAL
0020/1880	LEN=0036 INSTALLED 2004
0020/1350	RAILROAD ST
0020/1234	(T566)
0020/0890	024 " DIA CIRC METAL
0020/0781	LEN=0041 INSTALLED 2004
0020/0677	024 " DIA CIRC CONCR
0020/0245	LEN=0033 INSTALLED 2004
002048 FT	015 " DIA CIRC METAL
	LEN=0120 INSTALLED 2004
	015 " DIA CIRC METAL
	LEN=0033 INSTALLED 2004
	015 " DIA CIRC METAL
	LEN=0043 INSTALLED 2004
	018 " DIA CIR PLASTIC
	LEN=0010 INSTALLED 2006
	2 0 26015 0 02 0454+35
	VILLAGE: BANNING
	NORFOLK SOUTHERN
	OVERPASS IS RR X-ING
0020/0000	LENGTH(AH 1907 BK 2048)
0010/2028	018 " DIA CIR PLASTIC
0010/1766	LEN=0010 INSTALLED 2006
0010/1131	015 " DIA CIRC METAL
	LEN=0030 INSTALLED 2004
	015 " DIA CIRC METAL
	LEN=0043 INSTALLED 2004
0010/0127	BMS EN 26/1002/0010/0000
000000 FT	2 0 26015 0 02 0474+69
	NC BANNING RD
INTER-BK	BANNING RD
	(SR3029 SEG 0010/0000)
	JACOBS CREEK
	BMSBG 26/1002/0010/0000
	MFC BEGIN = D
	BK-WESTMORELAND (64)
0010/0000	LENGTH(AH 2048 BK 0000)

EXTRACT DATE: 12/28/2024 ROADWAY MANAGEMENT SYSTEM PAGE NUMBER: 228  
PRINT DATE: 12/30/2024 SLD COUNTY/SR - ANNUAL PRINT COUNTY: FAYETTE

DIR: B TOTAL LEN: 3.670 MI. DIST: 12-1 SR: 1001  
LEFT MUN: SPRINGFIELD T RIGHT MUN: SPRINGFIELD T

	019379 FT	019379 FT	JIM MOUNTAIN RD
		0070/1802	(SR0653 SEG 0040/0000)
		0070/0601	018 "DIA CIRC CONCR LEN=0028 INSTALLED 2003
	017577 FT	017577 FT	2 0 26064 0 00 0175+31
		0070/0000	048 "DIA CIRC METAL LEN=0025 INSTALLED 2003
		0060/2120	LENGTH(AH 1802 BK 2705) 018 "DIA CIRC CONCR
		0060/2096	LEN=0100 INSTALLED UNKN 018 "DIA CIRC CONCR
			LEN=0025 INSTALLED 2003
RIDGEVIEW LN (PRDR)	0060/1365	0060/0974	018 "DIA CIRC METAL LEN=0040 INSTALLED 2003
		0060/0554	018 "DIA CIR PLASTIC LEN=0040 INSTALLED 2003
	014872 FT	014872 FT	2 0 26064 0 00 0148+64
		0060/0000	018 "DIA CIRC CONCR LEN=0025 INSTALLED 2003
		0050/1744	LENGTH(AH 2705 BK 1833) 018 "DIA CIRC CONCR
		0050/1596	LEN=0030 INSTALLED 2003 018 "DIA CIRC CONCR
		0050/1386	LEN=0030 INSTALLED 2003 018 "DIA CIRC CONCR
		0050/1092	LEN=0030 INSTALLED 2003 036 "DIA CIRC METAL
		0050/0795	LEN=0040 INSTALLED 2003 018 "DIA CIRC CONCR

EXTRACT DATE: 12/28/2024 ROADWAY MANAGEMENT SYSTEM PAGE NUMBER: 227  
PRINT DATE: 12/30/2024 SLD COUNTY/SR - ANNUAL PRINT COUNTY: FAYETTE  
DIR: B TOTAL LEN: 3.670 MI. DIST: 12-1 SR: 1001  
LEFT MUN: SPRINGFIELD T RIGHT MUN: SPRINGFIELD T

013039 FT

0050/0575 LEN=0032 INSTALLED 2003  
018 "DIA CIR PLASTIC  
0050/0484 LEN=0045 INSTALLED 2003  
013039 FT 2 0 26064 0 00 0130+31  
5 0050/0000 LENGTH(AH 1833 BK 3237)

009802 FT

0040/2214 018 "DIA CIRC CONCR  
LEN=0035 INSTALLED 2003  
0040/1873 018 "DIA CIRC CONCR  
LEN=0030 INSTALLED 2003  
0040/1421 018 "DIA CIRC CONCR  
LEN=0020 INSTALLED 2003  
0040/0789 072 "DIA CIRC CONCR  
LEN=0056 INSTALLED 2003  
0040/0474 015 "DIA CIRC METAL  
LEN=0025 INSTALLED UNKN  
0040/0229 018 "DIA CIRC CONCR  
LEN=0020 INSTALLED 2003  
009802 FT 2 0 26064 0 00 0098+00  
TABEY RD  
(T599)  
5 0040/0000 LENGTH(AH 3237 BK 3312)  
018 "DIA CIRC CONCR  
0030/3189 LEN=0030 INSTALLED 2003  
018 "DIA CIRC METAL  
0030/2851 LEN=0028 INSTALLED 2003  
015 "DIA CIRC CONCR  
0030/2721 LEN=0030 INSTALLED 2003

006490 FT

0030/1488 018 "DIA CIRC CONCR  
LEN=0035 INSTALLED 2003  
0030/0946 018 "DIA CIR PLASTIC  
LEN=0040 INSTALLED 2003  
0030/0644 018 "DIA CIRC CONCR  
LEN=0040 INSTALLED 2003  
006490 FT 2 0 26064 0 00 0066+07  
5 0030/0000 LENGTH(AH 3312 BK 3205)  
018 "H 01 "W UNK PLASTIC  
0020/2894 LEN=0040 INSTALLED 2003  
0020/2138 018 "DIA CIRC CONCR  
LEN=0040 INSTALLED 2003  
0020/1520 018 "DIA CIRC CONCR  
LEN=0032 INSTALLED 2003

EXTRACT DATE: 12/28/2024 ROADWAY MANAGEMENT SYSTEM PAGE NUMBER: 226  
PRINT DATE: 12/30/2024 SLD COUNTY/SR - ANNUAL PRINT COUNTY: FAYETTE

DIR: B TOTAL LEN: 3.670 MI. DIST: 12-1 SR: 1001  
LEFT MUN: SPRINGFIELD T RIGHT MUN: SPRINGFIELD T

MAY RD  
(T593)

0020/1440

SHADY TRAILS LN  
(PRDR)

0020/0794

RBR

RBR

003285 FT

0020/0692 BMS EN 26/1001/0020/0639  
2 0 26064 0 00 0039+35

P3 MILL RUN  
0020/0639 BMSBG 26/1001/0020/0639

018 "DIA CIRC METAL  
0020/0592 LEN=0027 INSTALLED 2003  
003285 FT 2 0 26064 0 00 0033+00

MOUNTAIN RD  
(T593)  
FAIRMONT RD  
(T858)

5 0020/0000 LENGTH(AH 3205 BK 3285)

018 "DIA CIR PLASTIC  
0010/3269 LEN=0040 INSTALLED 2003

018 "DIA CIRC METAL  
0010/2388 LEN=0025 INSTALLED 2003

018 "DIA CIRC METAL  
0010/2122 LEN=0035 INSTALLED 2003

036 "DIA CIRC METAL  
0010/1846 LEN=0025 INSTALLED 2003

018 "DIA CIRC CONCR  
0010/1384 LEN=0030 INSTALLED 2003

018 "DIA CIRC METAL  
0010/0974 LEN=0027 INSTALLED 2003

048 "DIA CIRC METAL  
0010/0663 LEN=0030 INSTALLED 2003

018 "DIA CIR PLASTIC  
0010/0617 LEN=0035 INSTALLED 2003

SHEARER LN  
(T724)

018 "DIA CIRC CONCR  
0010/0379 LEN=0035 INSTALLED 2003

024 "DIA CIRC CONCR  
0010/0103 LEN=0035 INSTALLED 2003

000000 FT 2 0 26064 0 00 0000+00

OHIO PYLE MILL RUN RD  
(SR0381 SEG 0430/0000)

NC KO OSER RD  
MFC BEGIN = E

OHIO PYLE MILL RUN RD  
(SR0381 SEG 0430/0000) 0010/0000

5 0010/0000 LENGTH(AH 3285 BK 0000)

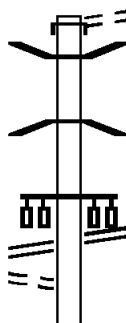
EXTRACT DATE: 12/28/2024 ROADWAY MANAGEMENT SYSTEM PAGE NUMBER: 225  
PRINT DATE: 12/30/2024 SLD COUNTY/SR - ANNUAL PRINT COUNTY: FAYETTE

DIR: B TOTAL LEN: 8.017 MI. DIST: 12-1 SR: 982  
LEFT MUN: BULLSKIN T RIGHT MUN: BULLSKIN T

042332 FT

042140 FT

THREE MILE HILL RD  
(SR0031 SEG 0332/0400) 0190/0000  
FROM 0031/0332 SH 0180/2755  
(CONN)



042332 FT AH-WESTMORELAND (64)  
INTER-AHD MAMMOTH RD  
(SR0982 SEG 0010/0000)  
0190/0192 BELL STEAK & SEA HOUSE  
0190/0105 (PRDR)  
BMSSEN 26/0982/0190/0086  
2 0 64133 6 00 0000+91  
B JACOBS CK.  
0190/0086 BMSBG 26/0982/0190/0086  
042140 FT 2 0 64133 6 00 0000+00  
THREE MILE HILL RD  
(SR0031 SEG 0332/0400)  
0190/0000 LENGTH(AH 0192 BK 2915)  
TO 0031/0332 SH

EXTRACT DATE: 12/28/2024 ROADWAY MANAGEMENT SYSTEM PAGE NUMBER: 224  
PRINT DATE: 12/30/2024 SLD COUNTY/SR - ANNUAL PRINT COUNTY: FAYETTE

DIR: B TOTAL LEN: 8.017 MI. DIST: 12-1 SR: 982  
LEFT MUN: BULLSKIN T RIGHT MUN: BULLSKIN T

RAMP A RD  
(SR9401 SEG 0260/0000) 0180/2660

HAMEL RD  
(T741) 0180/1575

039225 FT

036855 FT

2 0 26132 0 00 0000+00 034754 FT  
(TBK) WHITE BRIDGE RD  
(T831) 0160/0000

HOKE RD  
(T733) 0150/1755

0180/2700 (CONN)

0180/1154 018 "DIA CIRC CONCR  
LEN=0040 INSTALLED 2003

0180/0024 015 "DIA CIRC CONCR  
LEN=0045 INSTALLED 2003  
039225 FT 2 0 26132 0 00 0044+50  
FRANKLIN RD  
(T737)

0180/0000 LENGTH(AH 2915 BK 2370)  
048 "DIA CIRC CONCR  
0170/2206 LEN=0055 INSTALLED 2003

FRANKLIN RD  
(T737)  
0170/1325 018 "DIA CIRC CONCR  
LEN=0045 INSTALLED 2003  
0170/1289 018 "DIA CIRC CONCR  
LEN=0040 INSTALLED 2003  
0170/0739 018 "DIA CIRC CONCR  
LEN=0030 INSTALLED 2003  
0170/0417 2 0 26132 0 00 0020+78  
036855 FT RYDLE RD  
(T824)

0170/0000 LENGTH(AH 2370 BK 2101)  
0160/1620 015 "DIA CIRC CONCR  
LEN=0050 INSTALLED 2003  
0160/1304 015 "DIA CIRC CONCR  
LEN=0035 INSTALLED 2003  
0160/1004 015 "DIA CIRC CONCR  
LEN=0035 INSTALLED 2003

034754 FT

0160/0000 LENGTH(AH 2101 BK 2588)

0150/1729 015 "DIA CIRC CONCR  
LEN=0050 INSTALLED 2003  
0150/1400 020 "DIA CIRC CONCR  
LEN=0065 INSTALLED 2003

EXTRACT DATE: 12/28/2024 ROADWAY MANAGEMENT SYSTEM PAGE NUMBER: 223  
PRINT DATE: 12/30/2024 SLD COUNTY/SR - ANNUAL PRINT COUNTY: FAYETTE

DIR: B TOTAL LEN: 8.017 MI. DIST: 12-1 SR: 982  
LEFT MUN: BULLSKIN T RIGHT MUN: BULLSKIN T

	032166 FT	0150/0055	018 "DIA CIRC METAL
		032166 FT	LEN=0110 INSTALLED 2003
		5 0150/0000	2 0 26051 0 02 0645+10
			LENGTH(AH 2588 BK 2837)
		0140/2440	018 "DIA CIRC CONCR
			LEN=0080 INSTALLED 2003
		0140/2039	015 "DIA CIRC CONCR
			LEN=0050 INSTALLED 2003
		0140/1636	018 "DIA CIRC CONCR
			LEN=0045 INSTALLED 2003
		0140/0672	015 "DIA CIRC CONCR
		0140/0213	LEN=0045 INSTALLED 2003
			BMSSEN 26/0982/0140/0188
			2 0 26051 0 02 0618+62
			LATTA RUN
2 0 26051 0 02 0616+75 029329 FT		0140/0188	BMSBG 26/0982/0140/0188
KREINBROOK HILL RD ET		029329 FT	KREINBROOK RD
(T733)		5 0140/0000	(SR1056 SEG 0010/0000)
	0140/0000		LENGTH(AH 2837 BK 2975)
		0130/1640	060 "DIA CIRC CONCR
			LEN=0070 INSTALLED 2003
		0130/0437	015 "DIA CIRC CONCR
			LEN=0045 INSTALLED 2003
MUDD SCHOOL RD	0130/0360	0130/0148	018 "DIA CIRC CONCR
(T760)		026354 FT	LEN=0050 INSTALLED 2003
		5 0130/0000	LENGTH(AH 2975 BK 2142)
2 0 26056 0 00 0000+00 026354 FT			018 "DIA CIRC CONCR
HOKE RD		0120/1981	LEN=0065 INSTALLED 2003
(T733)			036 "DIA CIRC CONCR
		0120/1872	LEN=0055 INSTALLED 2003
		0120/1610	BMSSEN 26/0982/0120/1582
			1 1 04898 0 00 0161+23
			GREEN LICK R
		0120/1582	BMSBG 26/0982/0120/1582
			GREENLICK HOLLOW RD



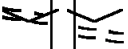
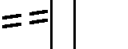
EXTRACT DATE: 12/28/2024 ROADWAY MANAGEMENT SYSTEM PAGE NUMBER: 222  
PRINT DATE: 12/30/2024 SLD COUNTY/SR - ANNUAL PRINT COUNTY: FAYETTE

DIR: B TOTAL LEN: 8.017 MI. DIST: 12-1 SR: 982  
LEFT MUN: BULLSKIN T RIGHT MUN: BULLSKIN T

	==	0120/1385	(T825)	
	---	0120/0864	015 "DIA CIRC CONCR LEN=0035 INSTALLED 2003	
	---	0120/0470	015 "DIA CIRC CONCR LEN=0040 INSTALLED 2003	
	---	0120/0287	015 "DIA CIRC CONCR LEN=0036 INSTALLED 2003	
024212 FT	---	024212 FT	1 1 04898 0 00 0145+65 015 "DIA CIRC CONCR LEN=0040 INSTALLED 2003	
	---	5 0120/0000	LENGTH(AH 2142 BK 2204) 015 "DIA CIRC CONCR	
	---	0110/1931	LEN=0036 INSTALLED 2003	
	---	0110/1563	015 "DIA CIRC CONCR LEN=0044 INSTALLED 2003	
	---	0110/1203	015 "DIA CIRC CONCR LEN=0042 INSTALLED 2003	
	---	0110/0817	018 "DIA CIRC CONCR LEN=0045 INSTALLED 2003	
	---	0110/0037	015 "DIA CIRC CONCR LEN=0040 INSTALLED 2003	
022008 FT	---	022008 FT	1 1 04898 0 00 0124+50 EUTSEY RD (T819)	
	==	5 0110/0000	LENGTH(AH 2204 BK 1596)	
	---	0100/0901	015 "DIA CIRC CONCR LEN=0040 INSTALLED 2003	
	---	0100/0514	015 "DIA CIRC CONCR LEN=0040 INSTALLED 2003	
020412 FT	---	020412 FT	1 1 04898 0 00 0107+55 MOUNTS CREEK STRUCTURE LENGTH 21 FT BMSID 26/0982/0100/0000	
	>---	5 0100/0000	LENGTH(AH 1596 BK 3190)	
	---	0090/2456	015 "DIA CIRC CONCR LEN=0045 INSTALLED 2003	
	---	0090/1953	015 "DIA CIRC CONCR LEN=0060 INSTALLED 2003	
PRITTSTOWN RD (SR1044 SEG 0050/0000)	==	0090/1895	OREMINE HILL RD (SR1044 SEG 0050/0000)	
	---	0090/0043	036"H 36"W METAL STRUC LEN=0060 INSTALLED 2003	

EXTRACT DATE: 12/28/2024 ROADWAY MANAGEMENT SYSTEM PAGE NUMBER: 221  
PRINT DATE: 12/30/2024 SLD COUNTY/SR - ANNUAL PRINT COUNTY: FAYETTE

DIR: B TOTAL LEN: 8.017 MI. DIST: 12-1 SR: 982  
LEFT MUN: BULLSKIN T RIGHT MUN: BULLSKIN T

	017222 FT		017222 FT	1 1 04898 0 00 0074+00
				VILLAGE: WOODDALE
GIMLET HILL RD				SPAUGEY HOLLOW RD
(T814)	0090/0000		0090/0000	(T809)
				LENGTH(AH 3190 BK 2035)
			0080/1954	018 "DIA CIRC PLASTIC
				LEN=0010 INSTALLED 2006
			0080/1153	015 "DIA CIRC CONCR
				LEN=0040 INSTALLED 2003
			0080/0985	KEEFER RD
				(T885)
			0080/0961	015 "DIA CIRC CONCR
				LEN=0040 INSTALLED 2003
KEEFER RD	0080/0915		0080/0598	015 "DIA CIRC CONCR
(T815)			015187 FT	LEN=0040 INSTALLED 2003
	015187 FT			1 1 04898 0 00 0055+41
				024 "H 72 "W CONC STRUCT
			0080/0000	LEN=0040 INSTALLED 2003
				LENGTH(AH 2035 BK 3052)
			0070/2114	018 "DIA CIRC CONCR
				LEN=0050 INSTALLED 2003
			0070/1988	015 "DIA CIRC METAL
				LEN=0045 INSTALLED 2003
			0070/1868	018 "DIA CIRC CONCR
				LEN=0045 INSTALLED 2003
			0070/1698	024 "DIA CIRC CONCR
				LEN=0045 INSTALLED 2003
			0070/1406	018 "DIA CIRC CONCR
				LEN=0042 INSTALLED 2003
			0070/1221	018 "DIA CIRC CONCR
				LEN=0050 INSTALLED 2003
			0070/1015	018 "DIA CIRC CONCR
				LEN=0042 INSTALLED 2003
			0070/0757	018 "DIA CIRC CONCR
				LEN=0040 INSTALLED 2003
			0070/0596	018 "DIA CIRC CONCR
				LEN=0040 INSTALLED 2003
			0070/0401	018 "DIA CIRC CONCR
				LEN=0045 INSTALLED 2003
			0070/0178	018 "DIA CIRC CONCR
				LEN=0036 INSTALLED 2003
	012135 FT		012135 FT	1 1 04898 0 00 0024+74
				018 "DIA CIRC CONCR
			0070/0000	LEN=0040 INSTALLED 2003
				LENGTH(AH 3052 BK 2473)

EXTRACT DATE: 12/28/2024 ROADWAY MANAGEMENT SYSTEM PAGE NUMBER: 220  
PRINT DATE: 12/30/2024 SLD COUNTY/SR - ANNUAL PRINT COUNTY: FAYETTE

DIR: B TOTAL LEN: 8.017 MI. DIST: 12-1 SR: 982  
LEFT MUN: BULLSKIN T RIGHT MUN: BULLSKIN T

MEDSGER RD  
(T816)

0060/0775

009662 FT

2 0 26150 0 00 0083+77 008050 FT  
COUNTRY CLUB RD  
(SR1025 SEG 0010/0000) 0050/0000

006520 FT

0060/1625	015 "DIA CIRC METAL LEN=0060 INSTALLED 2003
0060/1444	015 "DIA CIRC CONCR LEN=0070 INSTALLED 2003
0060/1110	GAULT SCHOOL RD (T814)
0060/1098	015 "DIA CIRC CONCR LEN=0040 INSTALLED 2003
0060/0949	015 "DIA CIRC METAL LEN=0050 INSTALLED 2003
0060/0487	018 "DIA CIRC CONCR LEN=0040 INSTALLED 2003
0060/0276	018 "DIA CIRC CONCR LEN=0050 INSTALLED 2003
009662 FT	1 1 04898 0 00 0000+00 SHENANDOAH RD (T805)
0060/0000	LENGTH(AH 2473 BK 1612)
0050/1560	BMSSEN 26/0982/0050/1542 2 0 26150 0 00 0099+35 SPRUCE RUN
0050/1542	BMSBG 26/0982/0050/1542 NICHOLSON LN
0050/1390	(T833)
0050/0848	018 "DIA CIRC CONCR LEN=0053 INSTALLED 2003
0050/0184	018 "DIA CIRC METAL LEN=0040 INSTALLED 2003
008050 FT	
0050/0000	LENGTH(AH 1612 BK 1530)
0040/1271	018 "DIA CIRC CONCR LEN=0040 INSTALLED 2003
0040/0974	018 "DIA CIRC CONCR LEN=0040 INSTALLED 2003
0040/0669	024 "DIA CIRC METAL LEN=0045 INSTALLED 2003
0040/0170	SPRUCE HOLLOW RD (T730)
006520 FT	2 0 26150 0 00 0068+69 B MOUNTS CK. STRUCTURE LENGTH 15 FT
0040/0000	BMSID 26/0982/0040/0000 LENGTH(AH 1530 BK 3110)
0030/2744	018 "DIA CIRC CONCR LEN=0040 INSTALLED 2003

EXTRACT DATE: 12/28/2024 ROADWAY MANAGEMENT SYSTEM PAGE NUMBER: 219  
PRINT DATE: 12/30/2024 SLD COUNTY/SR - ANNUAL PRINT COUNTY: FAYETTE

DIR: B TOTAL LEN: 8.017 MI. DIST: 12-1 SR: 982  
LEFT MUN: BULLSKIN T RIGHT MUN: BULLSKIN T

LONGANECKER RD  
(SR1048 SEG 0040/0000) 0030/0925

003410 FT

001176 FT

TO 0119/0710 SH  
(CONN)

0010/0150

000000 FT

MEMORIAL BL  
(SR0119 SEG 0711/0640)  
(SR0119 SEG 0710/0665) 0010/0000

0030/2152	018 "DIA CIRC CONCR LEN=0050 INSTALLED 2003
0030/1365	015 "DIA CIRC CONCR LEN=0035 INSTALLED 2003
0030/0970	018 "DIA CIRC CONCR LEN=0001 INSTALLED 2003
0030/0929	018 "DIA CIRC CONCR LEN=0040 INSTALLED 2003
0030/0925	SWINK HILL RD (SR1048 SEG 0040/0000)
0030/0049	BMS EN 26/0982/0030/0000
003410 FT	2 0 26150 0 00 0037+78
0030/0000	MOUNTS CREEK BMSBG 26/0982/0030/0000
0020/1934	LENGTH(AH 3110 BK 2234) 018 "DIA CIRC CONCR LEN=0057 INSTALLED 2003
0020/1461	048 "DIA CIRC METAL LEN=0045 INSTALLED 2003
0020/0592	018 "DIA CIRC CONCR LEN=0042 INSTALLED 2003
0020/0230	018 "DIA CIRC CONCR LEN=0055 INSTALLED 2003
001176 FT	2 0 26150 0 00 0015+47
0020/0000	ENGLISHMAN HILL RD (SR1050 SEG 0010/0000)
0010/1157	LENGTH(AH 2234 BK 1176) 018 "DIA CIRC CONCR LEN=0050 INSTALLED 2003
0010/0748	036 "DIA CIRC CONCR LEN=0052 INSTALLED 2003
0010/0497	018 "DIA CIRC CONCR LEN=0055 INSTALLED 2003
0010/0150	FROM 0119/0710 SH (CONN)
0010/0111	018 "DIA CIR PLASTIC LEN=0030 INSTALLED 2003
000000 FT	2 0 26150 0 00 0003+47
	MEMORIAL BL (SR0119 SEG 0711/0640) (SR0119 SEG 0710/0665)
	NC PLEASANT VALLEY RD
	INTER-BK GREENHOUSE RD (SR1052 SEG 0010/0370)
0010/0000	MFC BEGIN = D LENGTH(AH 1176 BK 0000)

EXTRACT DATE: 12/28/2024 ROADWAY MANAGEMENT SYSTEM PAGE NUMBER: 218  
PRINT DATE: 12/30/2024 SLD COUNTY/SR - ANNUAL PRINT COUNTY: FAYETTE

DIR: B TOTAL LEN: 2.440 MI. DIST: 12-1 SR: 906  
LEFT MUN: BELLE VERNON B RIGHT MUN: BELLE VERNON B

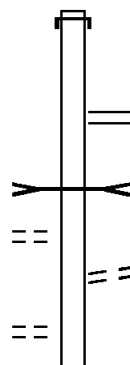
012881 FT

BORO AL  
(BORO)

FIRST ST  
(BORO)  
BORO AL

0070/0655

0070/0270



012881 FT AH-WESTMORELAND (64)  
INTER-AHD MAIN ST  
0070/0793 (SR0906 SEG 0011/0000)  
RAMP LOOP 4 RD  
(SR8014 SEG 0752/0000)  
0070/0705 LOOP 3 RAMP RD  
(SR8014 SEG 0762/0533)  
SPEERS RUN  
0070/0700 STRUCTURE LENGTH 20 FT  
BMSID 26/0906/0070/0700  
0070/0586 TO 8014/0752 SH  
(CONN)

EXTRACT DATE: 12/28/2024 ROADWAY MANAGEMENT SYSTEM PAGE NUMBER: 217  
PRINT DATE: 12/30/2024 SLD COUNTY/SR - ANNUAL PRINT COUNTY: FAYETTE

DIR: B TOTAL LEN: 2.440 MI. DIST: 12-1 SR: 906  
LEFT MUN: BELLE VERNON B RIGHT MUN: BELLE VERNON B

(BORO)	0070/0010 012088 FT	==		012088 FT	2 0 26158 1 00 0006+26 STATE ST (SR4029 SEG 0010/0000) LENGTH(AH 0793 BK 1333)
SECOND ST (BORO)	0060/1090	==	==	5 0070/0000	
		---	---	0060/1076	010 "DIA CIR PLASTIC LEN=0040 INSTALLED UNKN SOLOMON ST
		==	==	0060/0995	(BORO)
BORO AL (BORO)	0060/0820	==			
THIRD ST (BORO)	0060/0545	==			
		---	---	0060/0541	018 "DIA CIRC OTHER LEN=0025 INSTALLED 2001
BORO AL (BORO)	0060/0270 010755 FT	==			
		---	---	010755 FT	2 0 26158 0 02 0107+63 018 "DIA CIR PLASTIC LEN=0025 INSTALLED 2001
FOURTH ST (BORO)	0060/0000	---	---	5 0060/0000	LENGTH(AH 1333 BK 2004) 015 "DIA CIRC CONCR
		---	---	0050/1625	LEN=0015 INSTALLED 2001
		---	---	0050/1622	018 "DIA CIRC CONCR LEN=0015 INSTALLED UNKN BLIND LN
		==	==	0050/1595	(BORO)
		==	==	0050/1400	FIFTH ST (BORO)
		==	==	0050/1260	LC TO FROM FIFTH ST (CONN)
		---	---	0050/0560	018 "DIA CIRC CONCR LEN=0040 INSTALLED UNKN
	008751 FT	---	---	008751 FT	2 0 26158 0 01 0081+70 024 "DIA CIRC CONCR LEN=0045 INSTALLED UNKN
		---	---	NC MA 5 0050/0000	IN ST LENGTH(AH 2004 BK 2811) 015 "DIA CIRC CONCR
		---	---	0040/2466	LEN=0050 INSTALLED UNKN BELLE VERNON
		---	---	0040/2144	WASHINGTON T
		---	---	0040/2049	024 "DIA CIRC CONCR LEN=0060 INSTALLED UNKN

EXTRACT DATE: 12/28/2024 ROADWAY MANAGEMENT SYSTEM PAGE NUMBER: 216  
PRINT DATE: 12/30/2024 SLD COUNTY/SR - ANNUAL PRINT COUNTY: FAYETTE

DIR: B TOTAL LEN: 2.440 MI. DIST: 12-1 SR: 906  
LEFT MUN: WASHINGTON T RIGHT MUN: WASHINGTON T

005940 FT		005940 FT	2 0 26158 0 01 0059+69
		0040/0000	LENGTH(AH 2811 BK 3150)
		0030/2165	018 "DIA CIR PLASTIC LEN=0010 INSTALLED UNKN
		0030/2157	018 "DIA CIRC CONCR LEN=0040 INSTALLED UNKN
		0030/1759	018 "DIA CIRC CONCR LEN=0045 INSTALLED UNKN
		0030/1201	018 "DIA CIRC CONCR LEN=0045 INSTALLED UNKN
		0030/1006	018 "DIA CIRC METAL LEN=0065 INSTALLED UNKN
		0030/0429	024 "DIA CIRC CONCR LEN=0045 INSTALLED UNKN
002790 FT		0030/0019	BMS EN 26/0906/0030/0000
		002790 FT	2 0 26158 0 01 0029+06
			T MONONGAHEL
		0030/0000	BMSBG 26/0906/0030/0000 LENGTH(AH 3150 BK 2790)
		0020/2399	018 "DIA CIRC CONCR LEN=0040 INSTALLED UNKN
		0020/2077	072"H 36"W CON BOX CUL LEN=0040 INSTALLED UNKN
		0020/1905	018 "DIA CIRC CONCR LEN=0040 INSTALLED UNKN
NAOMI ST (T452)		0020/1745	
		0020/0580	018 "DIA CIRC CONCR LEN=0045 INSTALLED UNKN
		0020/0371	018 "DIA CIRC CONCR LEN=0045 INSTALLED UNKN
TO 0201/0351 SH (CONN)		0020/0080	
		0020/0070	018 "DIA CIRC METAL LEN=0040 INSTALLED UNKN
FROM 0201/0350 SH (CONN)		0020/0065	
		000000 FT	
		000000 FT	2 0 26158 0 01 0000+00
			NC WEST SIDE ST
			FAYETTE RD
WEST SIDE ST (SR0201 SEG 0351/2005)			(SR0201 SEG 0351/2005)
(SR0201 SEG 0350/2025)			(SR0201 SEG 0350/2025)
			MFC BEGIN = C
		0020/0000	LENGTH(AH 2790 BK 0000)

EXTRACT DATE: 12/28/2024 ROADWAY MANAGEMENT SYSTEM PAGE NUMBER: 215  
PRINT DATE: 12/30/2024 SLD COUNTY/SR - ANNUAL PRINT COUNTY: FAYETTE  
DIR: B TOTAL LEN: 11.048 MI. DIST: 12-1 SR: 857  
LEFT MUN: GEORGES T RIGHT MUN: GEORGES T



EXTRACT DATE: 12/28/2024 ROADWAY MANAGEMENT SYSTEM PAGE NUMBER: 214  
PRINT DATE: 12/30/2024 SLD COUNTY/SR - ANNUAL PRINT COUNTY: FAYETTE

DIR: B TOTAL LEN: 11.048 MI. DIST: 12-1 SR: 857  
LEFT MUN: GEORGES T RIGHT MUN: GEORGES T

		INTER-AHD	RAMP S RD
			(SR8025 SEG 0750/0000)
			MORGANTOWN RD
			(SR0119 SEG 0320/1210)
		0270/1556	TO 0119/0320 SH
		0270/1440	(CONN)
		0270/1120	018 "DIA CIRC CONCR
			LEN=0035 INSTALLED 2003
		0270/0576	018 "DIA CIRC CONCR
			LEN=0035 INSTALLED 2003
		0270/0099	018 "DIA CIRC METAL
			LEN=0050 INSTALLED 2003
056777 FT		056777 FT	2 0 26152 0 00 0107+60
			DAVID RD
			(T517)
		0270/0000	LENGTH(AH 1556 BK 1840)
			DAVID RD
		0260/1330	(T517)
054937 FT		054937 FT	2 0 26152 0 00 0089+45
			BURGESS FIELD RD
			(T451)
		0260/0000	LENGTH(AH 1840 BK 2227)
JEFFREYS LN (PRDR)		0250/1990	
		0250/1055	
		0250/0961	036 "DIA CIRC METAL
			LEN=0045 INSTALLED 2003
052710 FT		052710 FT	2 0 26152 0 00 0066+70
		0250/0000	LENGTH(AH 2227 BK 2083)
			060 "DIA CIRC METAL
		0240/1998	LEN=0045 INSTALLED UNKN
			018 "DIA CIRC CONCR
		0240/1736	LEN=0060 INSTALLED 2003
			018 "DIA CIRC CONCR
		0240/1351	LEN=0040 INSTALLED 2003
		0240/0038	018 "DIA CIRC CONCR
			LEN=0040 INSTALLED 2003
050627 FT		050627 FT	2 0 26152 0 00 0046+50

EXTRACT DATE: 12/28/2024 ROADWAY MANAGEMENT SYSTEM PAGE NUMBER: 213  
PRINT DATE: 12/30/2024 SLD COUNTY/SR - ANNUAL PRINT COUNTY: FAYETTE

DIR: B TOTAL LEN: 11.048 MI. DIST: 12-1 SR: 857  
LEFT MUN: GEORGES T RIGHT MUN: GEORGES T

					OLIPHANT RD
			==		(T342)
			5		0240/0000 LENGTH(AH 2083 BK 3004)
			---		018 "DIA CIRC CONCR
			---		LEN=0040 INSTALLED 2003
			---		018 "DIA CIRC CONCR
			---		LEN=0040 INSTALLED 2003
			---		018 "DIA CIRC CONCR
			---		LEN=0040 INSTALLED 2003
			---		018 "DIA CIRC CONCR
			---		LEN=0030 INSTALLED 2003
			---		030 "DIA CIRC CONCR
			---		LEN=0040 INSTALLED 2003
MCDONOUGH LN			==		
(TWP )			---		
0230/0935			---		
			---		024 "DIA CIRC CONCR
			---		LEN=0040 INSTALLED 2003
			---		024 "DIA CIRC CONCR
			---		LEN=0030 INSTALLED 2003
047623 FT			---		2 0 26152 0 00 0016+63
					B MUDDY RUN
					STRUCTURE LENGTH 19 FT
					BMSID 26/0857/0230/0000
			5		0230/0000 LENGTH(AH 3004 BK 1668)
COPPERHEAD RD			==		OLD WYNN RD
(PRDR)			---		(T351)
			0220/1525		
			---		
			---		018 "DIA CIRC CONCR
			---		LEN=0050 INSTALLED 2003
			---		GEORGES
			---		FAIRCHANCE B
			---		ELM ST
			---		(BORO)
2 0 26152 0 00 0000+00 045955 FT			5		0220/0000 LENGTH(AH 1668 BK 1558)
WYNN RD			---		018 "DIA CIRC METAL
(SR3015 SEG 0010/0000) 0220/0000			---		LEN=0050 INSTALLED 2003
			---		
			==		SPRING AL
			---		(BORO)
			---		DELVEREESE ST
			---		(BORO)
			---		DIAMOND ST
			---		(BORO)
			---		018 "DIA CIRC METAL
			---		LEN=0035 INSTALLED 2003
044397 FT			---		2 0 26035 0 00 0039+60
					UNION ST

DIST: 12-1 SR: 857  
RIGHT MUN: FAIRCHANCE B

EXTRACT DATE: 12/28/2024 ROADWAY MANAGEMENT SYSTEM PAGE NUMBER: 211  
PRINT DATE: 12/30/2024 SLD COUNTY/SR - ANNUAL PRINT COUNTY: FAYETTE

DIR: B TOTAL LEN: 11.048 MI. DIST: 12-1 SR: 857  
LEFT MUN: FAIRCHANCE B RIGHT MUN: FAIRCHANCE B

GUTHRIE AV  
(BORO)

0180/0825

SMITHFIELD ST  
(BORO)

0180/0390

2 0 26181 0 01 0216+20 038649 FT  
GROVE AL  
(BORO)

0180/0000

GREEN ST  
(BORO)

0170/1580

JACOBS LN  
(PRDR)

0170/1100

LONG ST  
(BORO)

0170/0300  
036790 FT

SHORT ST  
(BORO)

0170/0000

0180/1165 (BORO)  
018 "DIA CIRC CONCR  
0180/1084 LEN=0030 INSTALLED 2003  
018 "DIA CIRC CONCR  
0180/0863 LEN=0025 INSTALLED 2003

018 "DIA CIRC CONCR  
0180/0630 LEN=0020 INSTALLED 2003  
018 "DIA CIRC CONCR  
0180/0413 LEN=0025 INSTALLED 2003

018 "DIA CIRC CONCR  
0180/0173 LEN=0020 INSTALLED 2003  
018 "DIA CIRC CONCR  
0180/0034 LEN=0030 INSTALLED 2003  
038649 FT

5 0180/0000 LENGTH(AH 1795 BK 1859)  
018 "DIA CIRC CONCR  
0170/1625 LEN=0025 INSTALLED 2003  
LYONS AV

0170/1580 (BORO)  
0170/1284 BMS EN 26/0857/0170/1247  
2 0 26181 0 01 0209+98  
BR OF GEORGES CREEK  
0170/1247 BMS BG 26/0857/0170/1247  
018 "DIA CIRC CONCR  
0170/1220 LEN=0025 INSTALLED 2003

0170/1035 (AAR 145342C)#TRKS 01  
SOUTH LN  
0170/0970 (BORO)  
060"H 60"W CON BOX CUL  
0170/0510 LEN=0030 INSTALLED 2003  
MAIN ST  
(BORO)

0170/0505 (BORO)  
BRIER CREEK LN  
018 "DIA CIRC CONCR  
0170/0390 LEN=0020 INSTALLED 2003

036790 FT 2 0 26181 0 01 0197+73  
VILLAGE: FAIRCHANCE  
FAIRCHANCE  
GEORGES T  
5 0170/0000 LENGTH(AH 1859 BK 2321)

EXTRACT DATE: 12/28/2024 ROADWAY MANAGEMENT SYSTEM PAGE NUMBER: 210  
PRINT DATE: 12/30/2024 SLD COUNTY/SR - ANNUAL PRINT COUNTY: FAYETTE

DIR: B TOTAL LEN: 11.048 MI. DIST: 12-1 SR: 857  
LEFT MUN: GEORGES T RIGHT MUN: GEORGES T

2 0 26181 0 00 0168+32 034469 FT  
BIG SIX RD  
(SR3029 SEG 0010/0000) 0160/0000

MEADOW LN  
(T377) 0150/1635







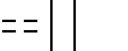
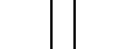

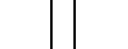



2 0 26181 0 00 0137+19 031361 FT  
HAYDENTOWN HILL RD  
(T520) 0150/0000

0160/2208	018 "DIA CIRC CONCR
0160/1920	LEN=0030 INSTALLED 2003
0160/1900	018 "DIA CIRC CONCR
0160/1664	LEN=0040 INSTALLED 2003
0160/1306	PRINGLE LN
0160/0821	(T349)
0160/0325	024 "DIA CIRC CONCR
0160/0029	LEN=0040 INSTALLED 2003
034469 FT	018 "DIA CIRC CONCR
0160/0000	LEN=0040 INSTALLED 2003
0150/3050	018 "DIA CIRC CONCR
0150/2730	LEN=0045 INSTALLED 2003
0150/1922	018 "DIA CIRC CONCR
0150/1672	LEN=0040 INSTALLED 2003
0150/0465	024 "DIA CIRC CONCR
0150/0400	LEN=0030 INSTALLED 2003
0150/0032	018 "DIA CIRC CONCR
031361 FT	LEN=0040 INSTALLED 2003
0150/0000	HARDIN HOLLOW RD
0140/1600	(T375)
0140/1257	018 "DIA CIRC METAL
0140/0437	LEN=0001 INSTALLED 2003
0140/0042	018 "DIA CIRC CONCR
	LEN=0040 INSTALLED 2003
	018 "DIA CIRC METAL
	LEN=0045 INSTALLED 2003
	018 "DIA CIRC METAL
	LEN=0045 INSTALLED 2003
	BMS EN 26/0857/0140/0000

DIR: B      TOTAL LEN: 11.048 MI.      DIST: 12-1      SR: 857  
LEFT MUN: GEORGES T      RIGHT MUN: GEORGES T

EXTRACT DATE: 12/28/2024 ROADWAY MANAGEMENT SYSTEM PAGE NUMBER: 208  
PRINT DATE: 12/30/2024 SLD COUNTY/SR - ANNUAL PRINT COUNTY: FAYETTE

DIR: B TOTAL LEN: 11.048 MI. DIST: 12-1 SR: 857  
LEFT MUN: GEORGES T RIGHT MUN: GEORGES T

	022169 FT		0110/0441	LEN=0040	INSTALLED	2003
			0110/0012	BMSSEN 26/0857/0110/0000		
			022169 FT	2 0 26181 0 00 0045+10		
				B MOUNTAIN C		
SEIGHI RD (T343)	0100/1955		0110/0000	BMSBG 26/0857/0110/0000		
			0100/1956	LENGTH(AH 1885 BK 2324)		
				018 "DIA CIRC CONCR		
				LEN=0045	INSTALLED	2003
				PRISON CAMP RD		
			0100/1900	(T343)		
			0100/1669	BMSSEN 26/0857/0100/1636		
				2 0 26181 0 00 0038+14		
			0100/1636	B MOUNTAIN C		
				BMSBG 26/0857/0100/1636		
			0100/1302	018 "DIA CIRC CONCR		
				LEN=0040	INSTALLED	2003
			0100/0998	018 "DIA CIRC CONCR		
				LEN=0040	INSTALLED	2003
			0100/0675	015 "DIA CIRC CONCR		
				LEN=0040	INSTALLED	2003
	019845 FT		019845 FT	2 0 26181 0 00 0021+71		
				B MOUNTAIN C		
DERBY HILL RD (T341)	0090/1835		0100/0000	STRUCTURE LENGTH 13 FT		
				BMSID 26/0857/0100/0000		
				LENGTH(AH 2324 BK 2040)		
				UNION ST		
			0090/1465	(PRDR)		
				018 "DIA CIR UNKNOWN		
2 0 26181 0 00 0003+24 RUBLES MILL RD (SR3007 SEG 0004/0000)	017805 FT		0090/0250	LEN=0050	INSTALLED	2003
			017805 FT			
			0090/0000	LENGTH(AH 2040 BK 1230)		
				018 "DIA CIRC CONCR		
			0080/1210	LEN=0030	INSTALLED	UNKN
				018 "DIA CIRC CONCR		
			0080/0030	LEN=0030	INSTALLED	2003
	016575 FT		016575 FT	2 0 26111 0 00 0029+90		
				NC GEORGES FAIRCHANCE RD		
				CLARK RD		
				(T331)		
				GEORGES		

DIR: B TOTAL LEN: 11.048 MI.  
LEFT MUN: GEORGES T

DIST: 12-1 SR: 857  
RIGHT MUN: GEORGES T

2 0 26057 0 01 0227+14 012928 FT  
TOBIN SCHOOL RD  
(SR3004 SEG 0090/0000) 0060/0000

RAYMOND FRANKS RD  
(T303)

013585 FT

009895 FT

0050/0000

006478 FT

```

SPRINGHILL T  

S 0080/0000 LENGTH(AH 1230 BK 2990)  

0070/2968 01B "DIA CIRC CONCR  

LEN=0040 INSTALLED 2003  

0070/2375 015 "DIA CIRC CONCR  

LEN=0450 INSTALLED 2003  

0070/1496 015 "DIA CIRC CONCR  

LEN=0040 INSTALLED 2003  
  

013585 FT 2 0 26111 0 00 0000+00  

WYMP S GAP RD  

(SR3004 SEG 0080/2790)  

S 0070/0000 LENGTH(AH 2990 BK 0657)  

015 "DIA CIRC CONCR  

0060/0550 LEN=0030 INSTALLED 2003  

012928 FT  
  

S 0060/0000 LENGTH(AH 0657 BK 3033)  

01B "DIA CIRC CONCR  

0050/2552 LEN=0030 INSTALLED 2003  
  
  
  
  

0050/0397 024 "DIA CIRC OTHER  

009895 FT LEN=0060 INSTALLED 2003  

2 0 26177 0 00 0098+80  

VILLAGE: WHITEHOUSE  

S 0050/0000 LENGTH(AH 3033 BK 3417)  

015 "DIA CIRC METAL  

0040/2999 LEN=0045 INSTALLED 2003  
  

0040/2128 015 "DIA CIRC CONCR  

LEN=0045 INSTALLED 2003  

01B "DIA CIRC CONCR  

0040/1555 LEN=0045 INSTALLED 2003  

01B "DIA CIRC CONCR  

0040/1006 LEN=0045 INSTALLED 2003  
  

0040/0382 01B "DIA CIRC METAL  

006478 FT LEN=0045 INSTALLED 2003  

2 0 26177 0 00 0064+78  

VILLAGE: WHITE HOUSE  

015 "DIA CIRC CONCR  

LEN=0024 INSTALLED 2003

```



EXTRACT DATE: 12/28/2024 ROADWAY MANAGEMENT SYSTEM PAGE NUMBER: 206  
PRINT DATE: 12/30/2024 SLD COUNTY/SR - ANNUAL PRINT COUNTY: FAYETTE

DIR: B TOTAL LEN: 11.048 MI. DIST: 12-1 SR: 857  
LEFT MUN: SPRINGHILL T RIGHT MUN: SPRINGHILL T

GANS RD  
(SR3002 SEG 0070/2680) 0030/0875

004128 FT

RUBLE RUN RD  
(T305)

0010/1915

000000 FT

5 0040/0000 LENGTH(AH 3417 BK 2350)  
018 "DIA CIRC CONCR  
0030/1892 LEN=0045 INSTALLED 2003

0030/0938 036 "DIA CIRC CONCR  
LEN=0001 INSTALLED 2003

0030/0026 BMS EN 26/0857/0030/0000  
004128 FT 2 0 26177 0 00 0041+27  
RUBLES RUN  
BMSBG 26/0857/0030/0000  
5 0030/0000 LENGTH(AH 2350 BK 2176)  
0020/2135 (APRA) LAUREL AGGREGATE  
015 "DIA CIRC CONCR  
0020/1707 LEN=0040 INSTALLED 2003  
015 "DIA CIRC CONCR  
0020/1193 LEN=0040 INSTALLED 2003  
015 "DIA CIRC CONCR  
0020/0737 LEN=0040 INSTALLED 2003  
018 "DIA CIR PLASTIC  
0020/0406 LEN=0001 INSTALLED 2003  
0020/0018 BMS EN 26/0857/0020/0000  
001952 FT 2 0 26177 0 00 0019+58  
BEALS RUN  
BMSBG 26/0857/0020/0000  
5 0020/0000 LENGTH(AH 2176 BK 1952)

0010/1782 015 "DIA CIRC CONCR  
LEN=0030 INSTALLED 2003  
LIBERTY LN  
0010/1675 (PRDR)  
015 "DIA CIRC CONCR  
0010/1254 LEN=0045 INSTALLED 2003

0010/0537 015 "DIA CIRC CONCR  
LEN=0045 INSTALLED 2003  
015 "DIA CIRC METAL  
0010/0135 LEN=0045 INSTALLED 2003  
HILL CREST DR  
0010/0115 (TWP)  
000000 FT 2 0 26177 0 00 0000+00  
NC SP  
INTER-BK SPRING HILL FURNACE RD  
WEST VIRGINIA STATE LIN  
(STBD)  
MFC BEGIN = D  
5 0010/0000 LENGTH(AH 1952 BK 0000)

EXTRACT DATE: 12/28/2024 ROADWAY MANAGEMENT SYSTEM PAGE NUMBER: 205  
PRINT DATE: 12/30/2024 SLD COUNTY/SR - ANNUAL PRINT COUNTY: FAYETTE

DIR: B TOTAL LEN: 5.683 MI. DIST: 12-1 SR: 819  
LEFT MUN: UPPER TYRONE T RIGHT MUN: UPPER TYRONE T

030006 FT

030006 FT AH-WESTMORELAND (64)  
BMS EN 26/0819/0130/1625  
INTER-AHD BROADWAY AV  
0130/1732 (SR0819 SEG 0010/0000)  
0 0 00000 0 00 0000+00  
JACOBS CREEK  
0130/1625 BMSBG 26/0819/0130/1625  
WOODS RD  
0130/1220 (T760)

028274 FT

028274 FT 1 1 03657 0 00 0054+21  
018 "DIA CIRC METAL  
LEN=0030 INSTALLED 2004  
5 0130/0000 LENGTH(AH 1732 BK 2280)

1 1 03657 0 00 0031+41 025994 FT  
EANNOTTI RD  
(T799) 0120/0000

0120/1278 015 "DIA CIRC CONCR  
LEN=0035 INSTALLED 2004  
0120/0946 018 "DIA CIRC CONCR  
LEN=0045 INSTALLED 2004  
0120/0493 015 "DIA CIRC CONCR  
LEN=0025 INSTALLED 2004  
0120/0224 OTHER  
OVERPASS IS RR X-ING  
030 "DIA CIRC CONCR  
0120/0017 LEN=0025 INSTALLED 2004  
025994 FT KINGS RD  
(T799)

5 0120/0000 LENGTH(AH 2280 BK 3183)  
018 "DIA CIRC CONCR  
0110/2668 LEN=0040 INSTALLED 2004

0110/2032 024"H 48"W CONC STRUCT  
LEN=0050 INSTALLED 2004

0110/0960 015 "DIA CIRC CONCR  
LEN=0001 INSTALLED 2004

022811 FT

022811 FT 1 1 03657 0 00 0000+00

EXTRACT DATE: 12/28/2024 ROADWAY MANAGEMENT SYSTEM PAGE NUMBER: 204  
PRINT DATE: 12/30/2024 SLD COUNTY/SR - ANNUAL PRINT COUNTY: FAYETTE

DIR: B TOTAL LEN: 5.683 MI. DIST: 12-1 SR: 819  
LEFT MUN: UPPER TYRONE T RIGHT MUN: UPPER TYRONE T

1 1 03656 0 00 0079+10 020730 FT  
(TBK) CUNNINGHAM BRIDGE  
(T751) 0100/0000

1 1 03656 0 00 0062+50 019079 FT  
DAVIS RD  
(SR1006 SEG 0040/2802) 0090/0000

1 1 03656 0 00 0033+05 016149 FT  
BETHEL CHURCH RD  
(T760) 0080/0000

		UPPER TYRONE
		LOWER TYRONE T
5	0110/0000	LENGTH(AH 3183 BK 2081)
		015 "DIA CIRC METAL
	0100/1575	LEN=0040 INSTALLED 2004
		018 "DIA CIRC CONCR
	0100/1329	LEN=0035 INSTALLED 2004
		015 "DIA CIRC CONCR
	0100/1129	LEN=0030 INSTALLED 2004
		018 "DIA CIRC CONCR
	0100/0702	LEN=0033 INSTALLED 2004
		015 "DIA CIRC CONCR
	0100/0461	LEN=0001 INSTALLED 2004
	020730 FT	(TBK) JIMTOWN RD
		(T754)
5	0100/0000	LENGTH(AH 2081 BK 1651)
		018 "H 12 "W **UNKNOWN**
	0090/1615	LEN=0050 INSTALLED 2004
		036 "H 84 "W CONC STRUCT
	0090/1294	LEN=0036 INSTALLED 2004
	019079 FT	
5	0090/0000	LENGTH(AH 1651 BK 2930)
		024 "DIA CIRC CONCR
	0080/2793	LEN=0055 INSTALLED 2004
		018 "DIA CIRC CONCR
	0080/2175	LEN=0050 INSTALLED 2004
		015 "DIA CIRC CONCR
	0080/1747	LEN=0035 INSTALLED 2004
		CLARK RD
		(T785)
	0080/0850	015 "DIA CIRC CONCR
		LEN=0035 INSTALLED 2004
	0080/0370	
	016149 FT	
5	0080/0000	LENGTH(AH 2930 BK 3315)
		024 "DIA CIRC CONCR
	0070/2885	LEN=0035 INSTALLED UNKN
		015 "DIA CIRC CONCR
	0070/1271	LEN=0035 INSTALLED 2004

EXTRACT DATE: 12/28/2024 ROADWAY MANAGEMENT SYSTEM PAGE NUMBER: 203  
PRINT DATE: 12/30/2024 SLD COUNTY/SR - ANNUAL PRINT COUNTY: FAYETTE

DIR: B TOTAL LEN: 5.683 MI. DIST: 12-1 SR: 819  
LEFT MUN: LOWER TYRONE T RIGHT MUN: LOWER TYRONE T

1 1 03656 0 00 0000+00 012834 FT  
COCHRAN CEMETERY RD  
(T450) 0070/0000

DAWSON RD  
(SR1002 SEG 0190/2776) 0060/0000

BOYD AV  
(T665) 0050/2170

HAAS ST  
(T665) 0050/0780

006768 FT

012834 FT HICKORY SQUARE RD  
(SR1038 SEG 0010/0000)  
5 0070/0000 LENGTH(AH 3315 BK 2976)

0060/2338 030 "DIA CIRC METAL  
LEN=0025 INSTALLED 2004

0060/1200 018 "DIA CIRC CONCR  
LEN=0035 INSTALLED 2004

0060/0901 018 "DIA CIRC CONCR  
LEN=0030 INSTALLED 2004

0060/0685 018 "DIA CIRC CONCR  
LEN=0040 INSTALLED 2004

0060/0460 018 "DIA CIRC CONCR  
LEN=0025 INSTALLED 2004

009858 FT 1 1 00010 0 00 0053+23  
018 "DIA CIRC METAL

5 0060/0000 LEN=0030 INSTALLED 2004  
LENGTH(AH 2976 BK 3090)

0050/2777 015 "DIA CIRC CONCR  
LEN=0070 INSTALLED 2004

0050/2237 015 "DIA CIR PLASTIC  
LEN=0030 INSTALLED 2004

0050/2102 015 "DIA CIRC METAL  
LEN=0030 INSTALLED 2004

0050/1933 018 "DIA CIRC CONCR  
LEN=0030 INSTALLED 2004

0050/1736 018 "DIA CIRC CONCR  
LEN=0135 INSTALLED 2004

0050/1401 BMS EN 26/0819/0050/1391  
1 1 00010 0 00 0036+32

0050/1391 B JACOBS CK.  
BMS BG 26/0819/0050/1391

0050/0861 015 "DIA CAST IRON  
LEN=0030 INSTALLED 2004

0050/0417 015 "H 36" W CON BOX CUL  
LEN=0025 INSTALLED 2004

006768 FT 1 1 00010 0 00 0021+75  
015 "DIA CIRC CONCR

LEN=0025 INSTALLED 2004  
NC DAWSON SCOTTDAL RD  
LOWER TYRONE  
DAWSON B

EXTRACT DATE: 12/28/2024 ROADWAY MANAGEMENT SYSTEM PAGE NUMBER: 202  
PRINT DATE: 12/30/2024 SLD COUNTY/SR - ANNUAL PRINT COUNTY: FAYETTE

DIR: B TOTAL LEN: 5.683 MI. DIST: 12-1 SR: 819  
LEFT MUN: LOWER TYRONE T RIGHT MUN: LOWER TYRONE T

LIBERTY ST  
(BORO)

0040/1000

BORO AL  
(BORO)  
LAUGHLIN ST  
(BORO)  
RAILROAD ST  
(BORO)

0040/0660

0040/0490

004593 FT

RIVER RD  
(SR1041 SEG 0010/0000) 0040/0000

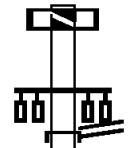
2 0 26123 0 00 0282+19 003757 FT  
FRONT ST  
(SR1010 SEG 0050/0976) 0030/0000

0050/0000 LENGTH(AH 3090 BK 2175)  
UPPER HULLTOWN RD  
(T737)  
HOWELL ST  
(BORO)  
RAILROAD ST  
(BORO)  
NC MAIN ST  
MAIN ST  
(BORO)  
GRISCOM ST  
(BORO)  
0040/1165  
GALLEY ST  
(BORO)  
0040/0825  
NC RAILROAD ST  
0040/0467 (AAR 145459K) #TRKS 02  
018 "DIA CIRC CONCR  
0040/0068 LEN=0025 INSTALLED 2004  
004593 FT 1 1 00010 0 00 0000+00  
NC LAUGHLIN ST  
RIVER RD  
(BORO)  
DAWSON  
DUNBAR T  
0040/0000 LENGTH(AH 2175 BK 0836)  
0030/0778 BMS EN 26/0819/0030/0074  
2 0 26123 0 00 0282+94  
YOUGHIOGHENY  
0030/0074 BMSBG 26/0819/0030/0074  
003757 FT  
0030/0000 LENGTH(AH 0836 BK 1591)  
015 "DIA CIRC METAL  
0020/1385 LEN=0035 INSTALLED 2004  
018 "DIA CIRC METAL  
0020/1260 LEN=0030 INSTALLED UNKN  
024 "DIA CIRC CONCR  
0020/1151 LEN=0040 INSTALLED 2004  
TOWNSHIP AL  
(TWP)  
MAPLE ST  
(T970)  
0020/0855  
0020/0735

DIR: B TOTAL LEN: 5.683 MI. DIST: 12-1 SR: 819  
LEFT MUN: DUNBAR T RIGHT MUN: DUNBAR T

		==	==	0020/0555	TOWNSHIP AL (TWP ) MAIN ST (T972)
			==	0020/0365	SECOND ST (T881)
	002166 FT	---	---	0020/0243	015 " DIA CIRC METAL LEN=0001 INSTALLED 2004
				002166 FT	1 1 01267 0 00 0021+45 VILLAGE: DICKERSON RUN
				NC LI	BERTY ST THIRD ST (T879)
		---	---	0020/0000	LENGTH(AH 1591 BK 2166) TOWNSHIP AL
			==	0010/1955	(TWP )
			==	0010/1825	TOWNSHIP AL (TWP )
			==	0010/1695	APPLE ST (TWP )
				0010/1683	RETAINING WALL END BMSID 26/0819/0010/1530
		---	---	0010/1657	018 " DIA CIRC CONCR LEN=0025 INSTALLED 2004
				0010/1530	RETAINING WALL BEGIN BMSID 26/0819/0010/1530
HOLLOW RD (TWP )	0010/1415	==	==		
		---	---	0010/1256	036 " DIA CIRC OTHER LEN=0025 INSTALLED 2004
			==	0010/1230	UNION ST (T974)
			==	0010/1000	WALNUT ST (TWP )
		---	---	0010/0749	015"H 15"W UNKN CONC LEN=0035 INSTALLED 2004
CEMETERY RD (T986)	0010/0740	==	==		
		---	---	0010/0709	DUNBAR VANDERBILT B HILL ST
			==	0010/0370	(BORO)
		---	---	0010/0205	015 " DIA CIRC CONCR LEN=0060 INSTALLED 2004
	000000 FT			000000 FT	1 1 01267 0 00 0000+00 FLATWOODS RD (SR0201 SEG 0090/0000)
				NC MA	IN ST
MAIN ST (SR0201 SEG 0090/0000)	0010/0000	---	---	0010/0000	MFC BEGIN = D LENGTH(AH 2166 BK 0000)

EXTRACT DATE: 12/28/2024 ROADWAY MANAGEMENT SYSTEM PAGE NUMBER: 200  
PRINT DATE: 12/30/2024 SLD COUNTY/SR - ANNUAL PRINT COUNTY: FAYETTE  
DIR: B TOTAL LEN: 8.991 MI. DIST: 12-1 SR: 711  
LEFT MUN: SPRINGFIELD T RIGHT MUN: SPRINGFIELD T

047470 FT		047470 FT AH-WESTMORELAND (64) 7184/0000 LTH AH 000100 BK 002369 INTER-AHD NORMALVILLE INDIANHEAD (SR0381 SEG 0490/0000) MILL RUN RD (SR0381 SEG 0490/0000)
	---	0180/2369 015 "DIA CIRC METAL
	---	0180/2335 LEN=0050 INSTALLED 2001
	---	0180/1936 018 "DIA CIRC CONCR
	==	0180/1495 LEN=0060 INSTALLED UNKN
	---	SCHOOL HOUSE RD
	---	0180/1477 (T836)
	---	015 "DIA CIRC CONCR
	---	0180/1025 LEN=0045 INSTALLED UNKN
	---	015 "DIA CIRC CONCR
	---	0180/0495 LEN=0045 INSTALLED UNKN
	---	015 "DIA CIRC CONCR
	---	0180/0095 LEN=0040 INSTALLED 2001
	---	018 "DIA CIRC CONCR
	---	0180/0063 LEN=0032 INSTALLED UNKN
045101 FT	---	036 "DIA CIRC CONCR
	==	0180/0000 LEN=0040 INSTALLED UNKN
GEORGE PRINKEY RD (T601)	==	1 0 00366 0 04 0936+89
	---	FOXBURG RD
	---	(T682)
	==	5 0180/0000 LENGTH(AH 2369 BK 1795)
	---	TOWNSHIP AL
	---	(TWP )
TO/FROM T681 RD (CONN)	---	0170/1505 015 "DIA CIRC CONCR
	==	0170/1473 LEN=0040 INSTALLED UNKN

EXTRACT DATE: 12/28/2024 ROADWAY MANAGEMENT SYSTEM PAGE NUMBER: 199  
PRINT DATE: 12/30/2024 SLD COUNTY/SR - ANNUAL PRINT COUNTY: FAYETTE

DIR: B TOTAL LEN: 8.991 MI. DIST: 12-1 SR: 711  
LEFT MUN: SPRINGFIELD T RIGHT MUN: SPRINGFIELD T

TO/FROM T681 RD  
(CONN)

PRITTS LN  
(T681)

0170/0065  
043306 FT  
0170/0000

040424 FT

037617 FT

RASLER RUN RD  
(T836)

0140/2875

--	--	0170/1110	018 "DIA CIRC CONCR
--	--	0170/0829	LEN=0040 INSTALLED UNKN
--	--		018 "DIA CIRC CONCR
--	--		LEN=0040 INSTALLED UNKN
==		043306 FT	1 0 00366 0 04 0955+51
W	W	0170/0000	VILLAGE: NORMALVILLE
--	--	0160/2523	LENGTH(AH 1795 BK 2882)
--	--		015 "DIA CIRC CONCR
--	--		LEN=0030 INSTALLED UNKN
--	--	0160/1742	024 "DIA CIRC METAL
--	--		LEN=0045 INSTALLED UNKN
--	--	0160/1331	015 "DIA CIRC METAL
--	--		LEN=0045 INSTALLED UNKN
--	--	0160/1152	015 "DIA CIRC METAL
--	--		LEN=0045 INSTALLED UNKN
--	--	0160/0835	015 "DIA CIRC METAL
--	--		LEN=0045 INSTALLED UNKN
--	--	0160/0506	015 "DIA CIRC METAL
--	--		LEN=0050 INSTALLED UNKN
--	--	0160/0098	048 "DIA CIRC CONCR
--	--	040424 FT	LEN=0045 INSTALLED UNKN
	==		1 0 00366 0 04 0982+98
			HAWKINS HOLLOW RD
			(T808)
	W	0160/0000	LENGTH(AH 2882 BK 2807)
--	--	0150/2515	015 "DIA CIR PLASTIC
--	--		LEN=0045 INSTALLED UNKN
--	--	0150/2303	015 "DIA CIR PLASTIC
--	--		LEN=0045 INSTALLED UNKN
--	--	0150/1770	015 "DIA CIR PLASTIC
--	--		LEN=0045 INSTALLED UNKN
--	--	0150/1609	015 "DIA CIR PLASTIC
--	--		LEN=0045 INSTALLED UNKN
--	--	0150/1357	015 "DIA CIR PLASTIC
--	--		LEN=0045 INSTALLED UNKN
	W	0150/0600	015 "DIA CIR PLASTIC
		0150/0025	LEN=0045 INSTALLED UNKN
		037617 FT	BMSSEN 26/0711/0150/0000
			1 0 00366 0 04 1011+11
			RASLER RUN
	W	0150/0000	BMSBG 26/0711/0150/0000
			LENGTH(AH 2807 BK 3000)
==			010 "DIA CIRC METAL



EXTRACT DATE: 12/28/2024 ROADWAY MANAGEMENT SYSTEM PAGE NUMBER: 198  
PRINT DATE: 12/30/2024 SLD COUNTY/SR - ANNUAL PRINT COUNTY: FAYETTE

DIR: B TOTAL LEN: 8.991 MI. DIST: 12-1 SR: 711  
LEFT MUN: SPRINGFIELD T RIGHT MUN: SPRINGFIELD T

	0140/2700	LEN=0045	INSTALLED	UNKN
		015 "DIA	CIRC METAL	
	0140/2406	LEN=0045	INSTALLED	UNKN
		036 "DIA	CIRC CONCR	
	0140/2069	LEN=0050	INSTALLED	UNKN
		015 "DIA	CIRC METAL	
	0140/1937	LEN=0045	INSTALLED	UNKN
		015 "DIA	CIRC METAL	
	0140/1513	LEN=0045	INSTALLED	UNKN
		015 "DIA	CIRC METAL	
	0140/1421	LEN=0045	INSTALLED	UNKN
		015 "DIA	CIRC METAL	
	0140/1050	LEN=0045	INSTALLED	UNKN
		015 "DIA	CIRC METAL	
	0140/0687	LEN=0045	INSTALLED	UNKN
034617 FT	034617 FT	1 0 00366	0 04 1041+19	
		015 "DIA	CIRC METAL	
		LEN=0024	INSTALLED	UNKN
	0140/0000	LENGTH(AH	3000 BK 2100)	
		015 "DIA	CIRC METAL	
	0130/1752	LEN=0045	INSTALLED	UNKN
		024 "DIA	CIRC METAL	
	0130/1408	LEN=0045	INSTALLED	UNKN
		015 "DIA	CIRC CONCR	
	0130/1260	LEN=0045	INSTALLED	UNKN
		015 "DIA	CIRC CONCR	
	0130/0639	LEN=0045	INSTALLED	UNKN
		015 "DIA	CIRC CONCR	
	0130/0244	LEN=0045	INSTALLED	UNKN
032517 FT	032517 FT	1 0 00366	0 04 1062+51	
		015 "DIA	CIRC CONCR	
		LEN=0024	INSTALLED	UNKN
	0130/0000	LENGTH(AH	2100 BK 2705)	
		015 "DIA	CIRC METAL	
	0120/2208	LEN=0045	INSTALLED	UNKN
		018 "DIA	CIRC METAL	
	0120/2067	LEN=0045	INSTALLED	UNKN
		024 "DIA	CIRC METAL	
	0120/1895	LEN=0045	INSTALLED	UNKN
		018 "DIA	CIRC METAL	
	0120/1697	LEN=0045	INSTALLED	UNKN
		015 "DIA	CIRC METAL	
	0120/1418	LEN=0030	INSTALLED	1997
		024 "DIA	CIRC CONCR	
	0120/0994	LEN=0025	INSTALLED	1997
		BUSH RD		
	0120/0910	(TWP		
		018 "DIA	CIRC CONCR	

EXTRACT DATE: 12/28/2024 ROADWAY MANAGEMENT SYSTEM PAGE NUMBER: 197  
PRINT DATE: 12/30/2024 SLD COUNTY/SR - ANNUAL PRINT COUNTY: FAYETTE

DIR: B TOTAL LEN: 8.991 MI. DIST: 12-1 SR: 711  
LEFT MUN: SPRINGFIELD T RIGHT MUN: SPRINGFIELD T

	029812 FT	0120/0638	LEN=0045	INSTALLED UNKN
		018 "DIA	CIRC CONCR	
		0120/0337	LEN=0045	INSTALLED UNKN
		029812 FT	1 0 00366 0 04 1089+51	
		024 "DIA	CIRC CONCR	
		LEN=0024	INSTALLED 1997	
		5 0120/0000	LENGTH(AH 2705 BK 2335)	
		024 "DIA	CIRC CONCR	
		0110/2017	LEN=0045	INSTALLED 1997
		015 "DIA	CIRC METAL	
		0110/1584	LEN=0045	INSTALLED UNKN
		018 "DIA	CIR PLASTIC	
		0110/1164	LEN=0045	INSTALLED 1997
		==	MAPLE LN	
		0110/0155	(TWP )	
		0110/0049	015 "DIA CIRC METAL	
		027477 FT	LEN=0050	INSTALLED UNKN
1 0 00366 0 04 1113+00 027477 FT		5 0110/0000	LENGTH(AH 2335 BK 3632)	
RICHHILL RD		018 "DIA	CIR PLASTIC	
(SR1015 SEG 0010/0000) 0110/0000		LEN=0040	INSTALLED 1997	
		0100/3579	018 "DIA CIR PLASTIC	
		0100/3070	LEN=0040	INSTALLED UNKN
		MT TABOR RD		
		0100/2955	(T808)	
		015 "DIA	CIR PLASTIC	
		0100/2700	LEN=0050	INSTALLED UNKN
		018 "DIA	CIR PLASTIC	
		0100/2346	LEN=0040	INSTALLED UNKN
		015 "DIA	CIR PLASTIC	
		0100/1733	LEN=0040	INSTALLED UNKN
		018 "DIA	CIR PLASTIC	
		0100/0090	LEN=0050	INSTALLED UNKN
		023845 FT	1 0 00366 0 04 1149+58	
		023845 FT	SANDY FLAT RD	
		0100/0000	(T952)	
		5 0100/0000	LENGTH(AH 3632 BK 2544)	
		0090/2493	018 "DIA CIRC CONCR	
		0090/2212	LEN=0050	INSTALLED 1996
			SPRINGFIELD	
			CONNELLSVILLE T	
			018 "DIA CIRC CONCR	

EXTRACT DATE: 12/28/2024 ROADWAY MANAGEMENT SYSTEM PAGE NUMBER: 196  
PRINT DATE: 12/30/2024 SLD COUNTY/SR - ANNUAL PRINT COUNTY: FAYETTE

DIR: B TOTAL LEN: 8.991 MI. DIST: 12-1 SR: 711  
LEFT MUN: CONNELLSVILLE T RIGHT MUN: CONNELLSVILLE T

JACKSON GATES RD  
(PRDR)

STONE LN  
(PRDR)

0090/0375

0090/0265  
021301 FT

018516 FT

016206 FT

0090/2138	LEN=0045	INSTALLED	UNKN
0090/1285	SIGN: CANTILEVER		
0090/1270	BMSID 26/0711/0090/1285		
0090/0673	FIRE TOWER RD		
0090/0545	(TWP)		
	024 "DIA CIR PLASTIC		
	LEN=0045	INSTALLED	UNKN
	CITRO LN		
	(PRDR)		
0090/0373	024 "DIA CIRC METAL		
	LEN=0040	INSTALLED	UNKN
021301 FT	1 0 00366 0 04 1174+25		
0090/0000	024 "DIA CIRC METAL		
0080/2533	LEN=0024	INSTALLED	UNKN
0080/2183	LENGTH(AH 2544 BK 2785)		
0080/1807	001 "DIA CIR UNKNOWN		
	LEN=0001	INSTALLED	UNKN
	018 "DIA CIRC METAL		
	LEN=0045	INSTALLED	UNKN
	018 "DIA CIR PLASTIC		
	LEN=0045	INSTALLED	UNKN
018516 FT	1 0 00366 0 04 1202+48		
0080/0000	MCCOY HOLLOW RD		
	(T679)		
	LENGTH(AH 2785 BK 2310)		
0070/1661	018 "DIA CIRC CONCR		
0070/1265	LEN=0050	INSTALLED	UNKN
	018 "DIA CIRC CONCR		
	LEN=0050	INSTALLED	UNKN
0070/0307	018 "DIA CIR PLASTIC		
016206 FT	LEN=0040	INSTALLED	UNKN
0070/0000	1 0 00366 0 04 1225+07		
	018 "DIA CIRC METAL		
	LEN=0040	INSTALLED	UNKN
	LENGTH(AH 2310 BK 2410)		
	015 "DIA CIR PLASTIC		

DIST: 12-1 SR: 711  
RIGHT MUN: CONNELLSVILLE T

EXTRACT DATE: 12/28/2024 ROADWAY MANAGEMENT SYSTEM PAGE NUMBER: 194  
PRINT DATE: 12/30/2024 SLD COUNTY/SR - ANNUAL PRINT COUNTY: FAYETTE

DIR: B TOTAL LEN: 8.991 MI. DIST: 12-1 SR: 711  
LEFT MUN: CONNELLSVILLE T RIGHT MUN: CONNELLSVILLE T

ROCKRIDGE RD (SR1034 SEG 0010/0000)	0040/0000	==	0040/0000	CONNELLSVILLE C LENGTH(AH 2937 BK 3242)
CAMPBELL ST (T998)	0030/3070	==		
CONNELLSVILLE CONNELLSVILLE C	0030/3053	==		
CITY AL (CITY)	0030/2915	==		
		==	0030/2730	LOCUST ST (CITY)
		==	0030/2715	018" DIA CIRC OTHER LEN=0012 INSTALLED 2001
		==	0030/2435	WAYNE ST (CITY)
CHERRY ST (CITY)	0030/2295	==		
		==	0030/2095	PERRY ST (CITY)
PEARL ST (CITY)	0030/2050	==		
		==	0030/1886	036"H 24"W CON BOX CUL LEN=0050 INSTALLED UNKN
		==	0030/1245	HILL ST (CITY)
ROBBINS ST (CITY)	0030/0910	==	0030/0910	FAIRVIEW AV (CITY)
		==	0030/0835	018" DIA CIRC CONCR LEN=0030 INSTALLED 2001
BROWN AL (CITY)	0030/0590	==	0030/0590	BROWN AL (CITY)
PINNACLE AV (CITY)	0030/0410	==		
1 0 00366 0 04 1339+12 004836 FT		==	004836 FT	
CRAWFORD AV (SR1051 SEG 0230/0000)	0030/0000	==	0030/0000	NC SNYDER ST LENGTH(AH 3242 BK 2310)
OGDEN EXT ST (CITY)	0020/2225	==		
APPLE ST (CITY)	0020/2040	==		
		==	0020/2025	COLLINS AV (CITY)
		==	0020/1885	TRADER AV (CITY)
		==	0020/1735	HASS AV (CITY)
		==	0020/1400	COTTAGE AV (CITY)
		==		PROSPECT ST

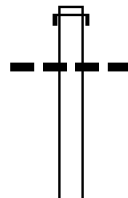
EXTRACT DATE: 12/28/2024 ROADWAY MANAGEMENT SYSTEM PAGE NUMBER: 193  
PRINT DATE: 12/30/2024 SLD COUNTY/SR - ANNUAL PRINT COUNTY: FAYETTE

DIR: B TOTAL LEN: 8.991 MI. DIST: 12-1 SR: 711  
LEFT MUN: CONNELLSVILLE C RIGHT MUN: CONNELLSVILLE C

	==	==	0020/1100	(CITY)
	---	---	0020/1070	001 "DIA CIRC CONCR LEN=0001 INSTALLED UNKN
	==	==	0020/0800	CARNEGIE AV (CITY)
	==	==		PITTSBURGH ST (SR1037 SEG 0100/0000)
	---	---	0020/0505	001 "DIA CIRC CONCR
	---	---	0020/0219	LEN=0001 INSTALLED UNKN
	==	==	0020/0210	MEADOW LN (CITY)
002526 FT			002526 FT	2 0 26044 0 01 0025+08
	==	==	0020/0000	LENGTH(AH 2310 BK 2526) ARCH ST (CITY)
	---	---	0010/2440	
	---	---	0010/2353	BMS EN 26/0711/0010/1863 2 0 26044 0 00 0018+11
	---	---		SR 1037
	---	---	0010/1863	BMS BG 26/0711/0010/1863
FIRST ST (CITY)	==	==	0010/1700	FIRST ST (CITY)
	==	==	0010/1480	SECOND ST (CITY)
	==	==		THIRD ST (CITY)
	---	---	0010/1270	
	---	---	0010/1050	FOURTH ST (CITY)
FIFTH ST (CITY)	==	==		
	==	==	0010/0615	SIXTH ST (CITY)
	==	==	0010/0460	HENDERSON LN (CITY)
	==	==	0010/0310	SEVENTH ST (CITY)
	==	==		CITY AL (CITY)
000000 FT			000000 FT	2 0 26044 0 00 0000+00
				VILLAGE: CONNELLSVILLE
			NC CR	CRAWFORD AV
				EIGHT ST (SR0119 SEG 0630/0000)
			INTER-BK	CRAWFORD AV (SR0201 SEG 0010/0000)
				MFC BEGIN = C
			0010/0000	LENGTH(AH 2526 BK 0000)

EXTRACT DATE: 12/28/2024 ROADWAY MANAGEMENT SYSTEM PAGE NUMBER: 192  
PRINT DATE: 12/30/2024 SLD COUNTY/SR - ANNUAL PRINT COUNTY: FAYETTE  
DIR: B TOTAL LEN: 6.354 MI. DIST: 12-1 SR: 653  
LEFT MUN: SPRINGFIELD T RIGHT MUN: SPRINGFIELD T

033549 FT



033549 FT AH-SOMERSET (55)  
INTER-AHD SCULLTON RD  
0120/3276 (SR0653 SEG 0010/0000)  
024 " DIA CIR PLASTIC  
0120/3126 LEN=0036 INSTALLED UNKN

EXTRACT DATE: 12/28/2024 ROADWAY MANAGEMENT SYSTEM PAGE NUMBER: 191  
PRINT DATE: 12/30/2024 SLD COUNTY/SR - ANNUAL PRINT COUNTY: FAYETTE

DIR: B TOTAL LEN: 6.354 MI. DIST: 12-1 SR: 653  
LEFT MUN: SPRINGFIELD T RIGHT MUN: SPRINGFIELD T

	==	0120/0970	LAUREL RIDGE PS (PARK)
	==	0120/0810	LAUREL RIDGE PS (PARK)
	W	0120/0759	RWIS SITE/AT LAURAL HIL
030273 FT		030273 FT	2 0 26084 0 01 0304+22 018 "DIA CIR PLASTIC LEN=0040 INSTALLED 1999
	---	5 0120/0000	LENGTH(AH 3276 BK 2889)
	==	0110/1905	LAUREL RIDGE PS (PARK)
	---	0110/1740	018 "DIA CIR PLASTIC LEN=0030 INSTALLED 2002
	---	0110/0420	018 "DIA CIR PLASTIC LEN=0030 INSTALLED 2002
027384 FT		027384 FT	2 0 26084 0 01 0274+11
	---	5 0110/0000	LENGTH(AH 2889 BK 2730)
	---	0100/2025	018 "DIA CIR PLASTIC LEN=0040 INSTALLED 2002
	---	0100/1638	018 "DIA CIR PLASTIC LEN=0030 INSTALLED 1999
	---	0100/1188	018 "DIA CIR PLASTIC LEN=0040 INSTALLED 1999
	---	0100/0530	018 "DIA CIR PLASTIC LEN=0040 INSTALLED UNKN
	---	0100/0050	024 "DIA CIRC METAL LEN=0030 INSTALLED 2002
024654 FT		024654 FT	2 0 26084 0 01 0247+43 CLAY RUN RD (SR2017 SEG 0170/2600)
	POI	5 0100/0000	LENGTH(AH 2730 BK 2369)
		0090/1869	(APRA) AMERIKOHL AGGREG
	---	0090/1265	024 "DIA CIRC METAL LEN=0030 INSTALLED 2002
	---	0090/1250	018 "DIA CIR PLASTIC LEN=0050 INSTALLED 2002
	---	0090/0930	018 "DIA CIR PLASTIC LEN=0032 INSTALLED 2002



EXTRACT DATE: 12/28/2024 ROADWAY MANAGEMENT SYSTEM PAGE NUMBER: 190  
PRINT DATE: 12/30/2024 SLD COUNTY/SR - ANNUAL PRINT COUNTY: FAYETTE

DIR: B TOTAL LEN: 6.354 MI. DIST: 12-1 SR: 653  
LEFT MUN: SPRINGFIELD T RIGHT MUN: SPRINGFIELD T

022285 FT

022285 FT 2 0 26084 0 01 0223+78  
S 0090/0000 LENGTH(AH 2369 BK 2146)  
018 "DIA CIR PLASTIC  
0080/2120 LEN=0030 INSTALLED 2002  
018 "DIA CIR METAL  
0080/1800 LEN=0030 INSTALLED 2002  
018 "DIA CIR PLASTIC  
0080/1444 LEN=0040 INSTALLED 1999  
024 "DIA CIR PLASTIC  
0080/0900 LEN=0026 INSTALLED UNKN  
018 "DIA CIR PLASTIC  
0080/0456 LEN=0040 INSTALLED 1999  
018 "DIA CIR PLASTIC  
0080/0021 LEN=0040 INSTALLED UNKN  
020139 FT 2 0 26084 0 01 0202+63  
S 0080/0000 LENGTH(AH 2146 BK 3338)

020139 FT

0070/2151 018 "DIA CIR PLASTIC  
LEN=0060 INSTALLED 1999  
TABEY RD  
0070/2075 (T599)  
018 "DIA CIR PLASTIC  
0070/1612 LEN=0035 INSTALLED UNKN  
018 "DIA CIR PLASTIC  
0070/1350 LEN=0040 INSTALLED 2002  
018 "DIA CIR CONCR  
0070/0917 LEN=0032 INSTALLED UNKN  
018 "DIA CIR PLASTIC  
0070/0490 LEN=0030 INSTALLED 2002  
016801 FT 2 0 26084 0 01 0169+79  
018 "DIA CIR PLASTIC

016801 FT

S 0070/0000 LENGTH(AH 3338 BK 2564)  
018 "DIA CIR PLASTIC  
0060/2235 LEN=0260 INSTALLED 2002  
018 "DIA CIR METAL  
0060/1975 LEN=0030 INSTALLED 2002  
018 "DIA CIR METAL  
0060/1675 LEN=0030 INSTALLED 2002  
018 "DIA CIR METAL  
0060/1325 LEN=0030 INSTALLED 2002  
018 "DIA CIR METAL  
0060/1025 LEN=0035 INSTALLED UNKN

014237 FT

014237 FT 2 0 26084 0 01 0143+94  
S 0060/0000 LENGTH(AH 2564 BK 2356)  
018 "DIA CIR METAL  
0050/2270 LEN=0030 INSTALLED 2002

DIR: B TOTAL LEN: 6.354 MI. DIST: 12-1 SR: 653  
LEFT MUN: SPRINGFIELD T RIGHT MUN: SPRINGFIELD T

011881 FT

WHITE RD  
(T856)

0040/0030  
009401 FT

0050/1906	018 "DIA	CIR PLASTIC
0050/1375	LEN=0040	INSTALLED 1999
0050/1091	018 "DIA	CIR PLASTIC
0050/0508	LEN=0025	INSTALLED 2002
0050/0315	018 "DIA	CIR PLASTIC
011881 FT	LEN=0040	INSTALLED 1999
0050/0000	018 "DIA	CIRC METAL
	LEN=0040	INSTALLED UNKN
	018 "DIA	CIR PLASTIC
	LEN=0030	INSTALLED 2002
	2 0 26084	0 01 0120+14
	LENGTH(AH	2356 BK 2480)
0040/1830	018 "DIA	CIR PLASTIC
0040/1285	LEN=0040	INSTALLED UNKN
0040/0918	018 "DIA	CIR PLASTIC
0040/0660	LEN=0035	INSTALLED UNKN
0040/0360	018 "DIA	CIR PLASTIC
0040/0041	LEN=0040	INSTALLED UNKN
	024 "DIA	CIRC METAL
	LEN=0020	INSTALLED 2002
	018 "DIA	CIRC METAL
	LEN=0040	INSTALLED UNKN
	018 "DIA	CIR PLASTIC
	LEN=0030	INSTALLED UNKN
009401 FT	2 0 26084	0 01 0095+06
	KOOSER RD	
	(SR1001 SEG	0070/1802)
0040/0000	LENGTH(AH	2480 BK 3633)
0030/3546	018 "DIA	CIR PLASTIC
	LEN=0010	INSTALLED 2000
0030/2585	018 "DIA	CIRC CONCR
0030/2340	LEN=0030	INSTALLED UNKN
0030/2107	015 "DIA	CIRC CONCR
0030/1642	LEN=0030	INSTALLED 2002
0030/1328	024 "DIA	CIR PLASTIC
0030/1260	LEN=0042	INSTALLED UNKN
	018 "DIA	CIRC METAL
	LEN=0030	INSTALLED UNKN
	018 "DIA	CIR PLASTIC
	LEN=0045	INSTALLED 1999
	CHESTNUT	LN
	(PRDR)	

EXTRACT DATE: 12/28/2024 ROADWAY MANAGEMENT SYSTEM PAGE NUMBER: 188  
PRINT DATE: 12/30/2024 SLD COUNTY/SR - ANNUAL PRINT COUNTY: FAYETTE

DIR: B TOTAL LEN: 6.354 MI. DIST: 12-1 SR: 653  
LEFT MUN: SPRINGFIELD T RIGHT MUN: SPRINGFIELD T

	005768 FT		005768 FT	2 0 26084 0 01 0059+19
			0030/0000	LENGTH(AH 3633 BK 2797)
			0020/1968	018 "DIA CIRC CONCR LEN=0040 INSTALLED UNKN
			0020/1680	018 "DIA CIRC CONCR LEN=0035 INSTALLED UNKN
PRITTS RD (TBK1003) (T723)	0020/1130		0020/0892	BMS EN 26/0653/0020/0767 2 0 26084 0 00 0037+75 INDIAN CREEK
			0020/0767	BMS BG 26/0653/0020/0767 018 "DIA CIRC CONCR
			0020/0670	LEN=0070 INSTALLED UNKN
			0020/0170	018 "DIA CIRC METAL
			002971 FT	LEN=0034 INSTALLED UNKN
2 0 26084 0 00 0029+79 002971 FT CAMP WILDWOOD RD (T854)	0020/0000		0020/0000	LENGTH(AH 2797 BK 2971) 024 "DIA CIRC METAL
			0010/2881	LEN=0040 INSTALLED UNKN
LC FOR CAMP WILDWOOD RD (CONN)	0010/2775			
			0010/2594	095 "H 00 "W MULT CONCR LEN=0035 INSTALLED UNKN
			0010/2284	018 "DIA CIR PLASTIC LEN=0038 INSTALLED UNKN
			0010/2025	018 "DIA CIR PLASTIC LEN=0030 INSTALLED 2002
			0010/1750	018 "DIA CIR PLASTIC LEN=0040 INSTALLED 2002
			0010/1460	018 "DIA CIR PLASTIC LEN=0030 INSTALLED UNKN
			0010/1100	018 "DIA CIR PLASTIC LEN=0030 INSTALLED 2002
			0010/0660	018 "DIA CIRC CONCR LEN=0035 INSTALLED 2002
			0010/0500	018 "DIA CIR PLASTIC LEN=0030 INSTALLED 2002
			0010/0320	018 "DIA CIR PLASTIC LEN=0030 INSTALLED 2002
			0010/0010	018 "DIA CIR PLASTIC LEN=0035 INSTALLED UNKN
	000000 FT		000000 FT	2 0 26084 0 00 0000+00 NC JIM MOUNTAIN RD SPRINGFIELD PK (SR0381 SEG 0480/2985) MFC BEGIN = D
			0010/0000	LENGTH(AH 2971 BK 0000)

EXTRACT DATE: 12/28/2024 ROADWAY MANAGEMENT SYSTEM PAGE NUMBER: 187  
 PRINT DATE: 12/30/2024 SLD COUNTY/SR - ANNUAL PRINT COUNTY: FAYETTE  
 DIR: B TOTAL LEN: 34.104 MI. DIST: 12-1 SR: 381  
 LEFT MUN: SALTICK T RIGHT MUN: SALTICK T

180068 FT

CHAMPION LAWN ORN RD  
 (PRDR)

0640/1330



180068 FT AH-WESTMORELAND (64)  
 INTER-AHD INDIAN CREEK RD  
 0640/1484 (SR0381 SEG 0010/0000)  
 0640/1428 BMSSEN 26/0381/0640/1416  
 1 0 00578 0 00 0441+69  
 B INDIAN CK.  
 0640/1416 BMSBG 26/0381/0640/1416  
 0640/1330 (APRA) CHAMPION LAWN OR  
 018 "DIA CIRC METAL  
 0640/1077 LEN=0040 INSTALLED 2004  
 018 "DIA CIR PLASTIC  
 0640/0634 LEN=0040 INSTALLED 2004  
 018 "DIA CIR PLASTIC  
 0640/0420 LEN=0040 INSTALLED 2004  
 018 "DIA CIR PLASTIC  
 0640/0221 LEN=0040 INSTALLED 2004

EXTRACT DATE: 12/28/2024 ROADWAY MANAGEMENT SYSTEM PAGE NUMBER: 186  
PRINT DATE: 12/30/2024 SLD COUNTY/SR - ANNUAL PRINT COUNTY: FAYETTE

DIR: B TOTAL LEN: 34.104 MI. DIST: 12-1 SR: 381  
LEFT MUN: SALTICK T RIGHT MUN: SALTICK T

	178584 FT		0640/0064	018 "DIA CIR PLASTIC LEN=0040 INSTALLED 2004
			178584 FT	1 0 00578 0 00 0427+66 VILLAGE: CHAMPION DURSTINE RD (T733)
RITENOUR RIDGE RD (PRDR)	0630/3250	5	0640/0000	LENGTH(AH 1484 BK 3603) LENORA DR (PRDR)
			0630/3250	016 "DIA CIRC CONCR LEN=0035 INSTALLED 2004
			0630/2882	015 "DIA CIRC METAL LEN=0040 INSTALLED 2004
			0630/2347	DR HOWDER RD (PRDR)
			0630/2180	015 "DIA CIRC OTHER LEN=0040 INSTALLED 2004
CALVARY CHURCH RD (T750)	0630/0940		0630/1459	018 "DIA CIRC CONCR LEN=0035 INSTALLED 2004
			0630/0630	1 0 00578 0 00 0391+67 072"H 72"W CON BOX CUL LEN=0040 INSTALLED 2004
	174981 FT		174981 FT	LENGTH(AH 3603 BK 2867)
		5	0630/0000	018 "DIA CIRC CONCR LEN=0040 INSTALLED 2004
			0620/2004	NEBO RD (T751)
			0620/1730	024 "DIA CIR PLASTIC LEN=0035 INSTALLED 2004
			0620/1719	015 "DIA CIRC METAL LEN=0040 INSTALLED 2004
			0620/0576	018 "DIA CIRC CONCR LEN=0040 INSTALLED 2004
			0620/0347	1 0 00578 0 00 0363+00 072"H 72"W CON BOX CUL LEN=0040 INSTALLED 2004
	172114 FT		172114 FT	LENGTH(AH 2867 BK 2777)
		5	0620/0000	015 "DIA CIRC CONCR LEN=0040 INSTALLED 2004
			0610/2505	018 "DIA CIRC METAL LEN=0040 INSTALLED 2004
			0610/2008	018 "DIA CIRC METAL LEN=0040 INSTALLED 2004
			0610/1664	018 "DIA CIRC METAL LEN=0040 INSTALLED 2004

EXTRACT DATE: 12/28/2024 ROADWAY MANAGEMENT SYSTEM PAGE NUMBER: 185  
PRINT DATE: 12/30/2024 SLD COUNTY/SR - ANNUAL PRINT COUNTY: FAYETTE

DIR: B TOTAL LEN: 34.104 MI. DIST: 12-1 SR: 381  
LEFT MUN: SALTICK T RIGHT MUN: SALTICK T

PINE SLOPES RD  
(T905)

0610/1370

169337 FT

MUNICIPAL BUILDING RD  
(T736)

0600/0745

MELCROFT RD  
(T738)

0600/0160

166887 FT

0610/1521	018 "DIA	CIRC METAL
	LEN=0040	INSTALLED 2004
0610/1176	060 "DIA	CIRC METAL
	LEN=0045	INSTALLED 2004
0610/0960	015 "DIA	CIRC CONCR
	LEN=0040	INSTALLED 2004
0610/0626	018 "DIA	CIRC METAL
	LEN=0040	INSTALLED 2004
0610/0201	018 "DIA	CIRC METAL
	LEN=0040	INSTALLED 2004
0610/0032	018 "DIA	CIRC METAL
	LEN=0040	INSTALLED 2004
169337 FT	1 0 00578	0 00 0335+23
	FOWL HILL RD	
	(T904)	
0610/0000	LENGTH(AH	2777 BK 2450)
	024 "DIA	CIRC CONCR
0600/2090	LEN=0050	INSTALLED UNKN
0600/1864	015 "DIA	CIRC METAL
	LEN=0040	INSTALLED 2004
0600/1668	018 "DIA	CIRC CONCR
	LEN=0045	INSTALLED 2004
0600/1416	018 "DIA	CIRC CONCR
	LEN=0035	INSTALLED 2004
0600/0990	018 "DIA	CIR PLASTIC
	LEN=0040	INSTALLED 2004
0600/0518	018 "DIA	CIR PLASTIC
	LEN=0050	INSTALLED 2004
0600/0160	HILLVIEW LN	
	(T737)	
0600/0044	BMS EN 26/0381/0600/0000	
166887 FT	1 0 00578	0 00 0310+73
	VILLAGE: MELCROFT	
	CHAMPION CR.	
0600/0000	BMSBG 26/0381/0600/0000	
	LENGTH(AH	2450 BK 2294)
0590/2155	EXECUTIVE ROW RD	
	(T739)	
0590/2062	018 "DIA	CIR PLASTIC
	LEN=0045	INSTALLED 2004
0590/1885	018 "DIA	CIR PLASTIC
	LEN=0045	INSTALLED 2004
0590/1565	EXECUTIVE ROW RD	
	(T739)	
0590/1518	018 "DIA	CIR PLASTIC
	LEN=0040	INSTALLED 2004

EXTRACT DATE: 12/28/2024 ROADWAY MANAGEMENT SYSTEM PAGE NUMBER: 184  
PRINT DATE: 12/30/2024 SLD COUNTY/SR - ANNUAL PRINT COUNTY: FAYETTE

DIR: B TOTAL LEN: 34.104 MI. DIST: 12-1 SR: 381  
LEFT MUN: SALTICK T RIGHT MUN: SALTICK T

			018 " DIA	CIR PLASTIC
		0590/1140	LEN=0040	INSTALLED 2004
			018 " DIA	CIR PLASTIC
		0590/0984	LEN=0040	INSTALLED 2004
			018 " DIA	CIRC CONCR
		0590/0665	LEN=0040	INSTALLED 2004
			018 " DIA	CIRC METAL
		0590/0403	LEN=1400	INSTALLED 2004
164593 FT		164593 FT	1 0 00578	0 00 0287+64
			048"H 60"W	CONC STRUCT
			LEN=0040	INSTALLED 2004
		5 0590/0000	LENGTH(AH	2294 BK 3364)
			018 " DIA	CIR PLASTIC
		0580/3180	LEN=0060	INSTALLED 2004
			018 " DIA	CIRC CONCR
		0580/2968	LEN=0045	INSTALLED 2004
			015 " DIA	CIRC CONCR
		0580/2728	LEN=0045	INSTALLED 2004
			018 " DIA	CIR PLASTIC
		0580/2402	LEN=0045	INSTALLED 2004
			018 " DIA	CIRC METAL
		0580/1692	LEN=0050	INSTALLED 2004
			024 " DIA	CIR PLASTIC
HOPEWELL RD		0580/1507	LEN=0040	INSTALLED 2004
(T850)			018 " DIA	CIR PLASTIC
		0580/1291	LEN=0001	INSTALLED 2004
			024 " DIA	CIR PLASTIC
		0580/1069	LEN=0040	INSTALLED 2004
			018 " DIA	CIR PLASTIC
		0580/0892	LEN=0040	INSTALLED 2004
			018 " DIA	CIR PLASTIC
		0580/0773	LEN=0040	INSTALLED 2004
			018 " DIA	CIR PLASTIC
		0580/0456	LEN=0040	INSTALLED 2004
		0580/0012	BMSSEN 26/0381/0580/0000	
161229 FT		161229 FT	1 0 00578	0 00 0254+00
			WASH RUN	
			BMSBG 26/0381/0580/0000	
		5 0580/0000	LENGTH(AH	3364 BK 2888)
			018 " DIA	CIRC CONCR
		0570/2537	LEN=0050	INSTALLED 2004
			018 " DIA	CIRC CONCR
		0570/2250	LEN=0030	INSTALLED 2004
			018 " DIA	CIRC CONCR
		0570/2054	LEN=0040	INSTALLED 2004
			018 " DIA	CIRC CONCR
WASH RUN RD				
(T731)				

EXTRACT DATE: 12/28/2024 ROADWAY MANAGEMENT SYSTEM PAGE NUMBER: 183  
PRINT DATE: 12/30/2024 SLD COUNTY/SR - ANNUAL PRINT COUNTY: FAYETTE

DIR: B TOTAL LEN: 34.104 MI. DIST: 12-1 SR: 381  
LEFT MUN: SALTICK T RIGHT MUN: SALTICK T

158341 FT

156203 FT

154059 FT

0570/1888	LEN=0040	INSTALLED	2004
018 "DIA	CIRC CONCR		
0570/1314	LEN=0040	INSTALLED	2004
018 "DIA	CIRC CONCR		
0570/1170	LEN=0040	INSTALLED	2004
018 "DIA	CIR PLASTIC		
0570/0978	LEN=0045	INSTALLED	2004
018 "DIA	CIRC METAL		
0570/0698	LEN=0040	INSTALLED	2004
018 "DIA	CIRC CONCR		
0570/0240	LEN=0035	INSTALLED	2004
158341 FT	1 0 00578	0 00 0224+99	
048 "DIA	CIRC CONCR		
LEN=0045	INSTALLED	2004	
5 0570/0000	LENGTH(AH	2888 BK 2138)	
024 "DIA	CIRC CONCR		
0560/1906	LEN=0050	INSTALLED	2004
018 "DIA	CIRC METAL		
0560/1640	LEN=0030	INSTALLED	2004
018 "DIA	CIRC CONCR		
LEN=0030	INSTALLED	2004	
SAGAMORE LN			
0560/1405	(PRDR)		
018 "DIA	CIR PLASTIC		
0560/1095	LEN=0040	INSTALLED	2004
SAGAMORE LN			
0560/1010	(PRDR)		
018 "H	18 "W	ELLIP CONC	
0560/0957	LEN=0045	INSTALLED	2004
018 "DIA	CIRC CONCR		
0560/0590	LEN=0050	INSTALLED	2004
018 "DIA	CIRC CONCR		
0560/0404	LEN=0040	INSTALLED	2004
156203 FT	1 0 00578	0 00 0203+57	
018 "DIA	CIRC METAL		
LEN=0050	INSTALLED	2004	
5 0560/0000	LENGTH(AH	2138 BK 2144)	
018 "DIA	CIRC METAL		
0550/1689	LEN=0050	INSTALLED	2004
015 "DIA	CIRC METAL		
0550/0552	LEN=0040	INSTALLED	2004
015 "DIA	CIRC CONCR		
0550/0263	LEN=0035	INSTALLED	2004
018 "DIA	CIR PLASTIC		
0550/0119	LEN=0035	INSTALLED	2004
015 "DIA	CIRC CONCR		
0550/0035	LEN=0035	INSTALLED	2004
154059 FT	1 0 00578	0 00 0182+13	



EXTRACT DATE: 12/28/2024 ROADWAY MANAGEMENT SYSTEM PAGE NUMBER: 182  
PRINT DATE: 12/30/2024 SLD COUNTY/SR - ANNUAL PRINT COUNTY: FAYETTE

DIR: B TOTAL LEN: 34.104 MI. DIST: 12-1 SR: 381  
LEFT MUN: SALTICK T RIGHT MUN: SALTICK T

IMEL RD  
(SR1054 SEG 0100/0000) 0550/0000

150595 FT

147729 FT

5	0550/0000	INDIANHEAD RD (SR1054 SEG 0100/0000) LENGTH(AH 2144 BK 3464)
	0540/3198	012 "DIA CIRC CONCR LEN=0045 INSTALLED 2004
	0540/2925	012 "DIA CIRC CONCR LEN=0045 INSTALLED 2004
	0540/2661	015 "DIA CIRC CONCR LEN=0100 INSTALLED 2004
	0540/2510	015 "DIA CIRC CONCR LEN=0001 INSTALLED 2004
	0540/2265	015 "DIA CIRC METAL LEN=0040 INSTALLED 2004
	0540/2184	018 "DIA CIRC METAL LEN=0045 INSTALLED 2004
	0540/1815	018 "DIA CIRC CONCR LEN=0049 INSTALLED 2004
	0540/1446	015 "DIA CIRC CONCR LEN=0040 INSTALLED 2004
	0540/1171	015 "DIA CIRC CONCR LEN=0040 INSTALLED 2004
	0540/0538	036 "DIA CIRC CONCR LEN=0045 INSTALLED 2004
	150595 FT	1 0 00578 0 00 0147+22 VILLAGE: INDIAN HEAD 060"H 48"W CON BOX CUL LEN=0040 INSTALLED 2004
5	0540/0000	LENGTH(AH 3464 BK 2866)
	0530/1448	015 "DIA CIR PLASTIC LEN=0045 INSTALLED 2004
	0530/1112	SALTICK SPRINGFIELD T
	0530/0270	015 "DIA CIRC CONCR LEN=0040 INSTALLED 2004
	0530/0159	015 "DIA CIRC CONCR LEN=0040 INSTALLED 2004
	147729 FT	1 0 00578 0 00 0118+56 036"H 84"W ELLIP CONC LEN=0040 INSTALLED 2004
5	0530/0000	LENGTH(AH 2866 BK 3156)
	0520/2960	015 "DIA CIRC CONCR LEN=0040 INSTALLED 2004
	0520/2589	018 "DIA CIRC CONCR LEN=0040 INSTALLED 2004
		048"H 60"W CON BOX CUL

EXTRACT DATE: 12/28/2024 ROADWAY MANAGEMENT SYSTEM PAGE NUMBER: 181  
PRINT DATE: 12/30/2024 SLD COUNTY/SR - ANNUAL PRINT COUNTY: FAYETTE

DIR: B TOTAL LEN: 34.104 MI. DIST: 12-1 SR: 381  
LEFT MUN: SPRINGFIELD T RIGHT MUN: SPRINGFIELD T

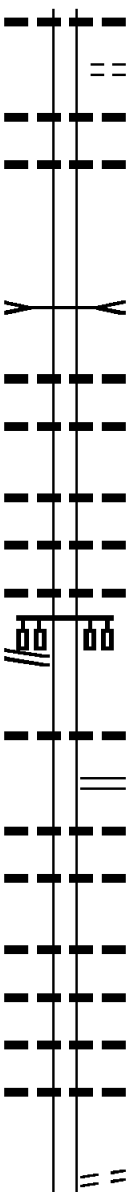
POPLAR RUN RD  
(SR1009 SEG 0010/0000) 0520/0450  
144573 FT

1 0 00578 0 00 0055+50 141278 FT  
GEORGE PRINKEY RD  
(T681) 0510/0000

0520/2317	LEN=0045	INSTALLED	2004
0520/2120	015 "DIA	CIRC CONCR	
0520/1802	LEN=0050	INSTALLED	2004
0520/1500	015 "DIA	CIRC CONCR	
0520/1020	LEN=0050	INSTALLED	2004
0520/0855	018 "DIA	CIRC CONCR	
0520/0612	LEN=0040	INSTALLED	2004
	018 "DIA	CIRC CONCR	
	036 "DIA	CIRC CONCR	
	LEN=0050	INSTALLED	2004
	036 "DIA	CIRC CONCR	
	LEN=0040	INSTALLED	2004
	BMS EN 26/0381/0520/0572		
	1 0 00578 0 00 0092+95		
	POPLAR RUN		
0520/0572	BMS BG 26/0381/0520/0572		
144573 FT	1 0 00578 0 00 0087+00		
	CAMP WILDWOOD RD		
	(T854)		
0520/0000	LENGTH(AH 3156 BK 3295)		
0510/3226	018 "DIA	CIRC CONCR	
0510/2657	LEN=0040	INSTALLED	2004
0510/2137	018 "DIA	CIRC CONCR	
0510/1935	LEN=0040	INSTALLED	2004
	018 "DIA	CIRC CONCR	
	LEN=0030	INSTALLED	2004
	HART FARM RD		
	(PRDR)		
0510/1283	018 "DIA	CIR PLASTIC	
0510/0957	LEN=0040	INSTALLED	2004
0510/0846	015 "DIA	CIRC CONCR	
0510/0526	LEN=0050	INSTALLED	2004
0510/0490	015 "DIA	CIRC CONCR	
0510/0195	LEN=0040	INSTALLED	2004
141278 FT	015 "DIA	CIRC CONCR	
	060 "DIA	CIRC CONCR	
	LEN=0040	INSTALLED	2004
0510/0000	LENGTH(AH 3295 BK 2894)		
0500/2851	015 "DIA	CIR PLASTIC	
0500/2446	LEN=0040	INSTALLED	2004
	018 "DIA	CIR PLASTIC	
	LEN=0040	INSTALLED	2004
	048 "DIA	CIRC CONCR	

EXTRACT DATE: 12/28/2024 ROADWAY MANAGEMENT SYSTEM PAGE NUMBER: 180  
PRINT DATE: 12/30/2024 SLD COUNTY/SR - ANNUAL PRINT COUNTY: FAYETTE

DIR: B TOTAL LEN: 34.104 MI. DIST: 12-1 SR: 381  
LEFT MUN: SPRINGFIELD T RIGHT MUN: SPRINGFIELD T

1 0 00578 0 00 0000+00 135867 FT SPRINGFIELD PK (SR0711 SEG 0180/2369) 0490/0000		0500/1998	LEN=0035	INSTALLED 2004	
		0500/1615	LOCUST RD		
		0500/1087	(PRDR)		
		0500/0621	018 "DIA CIRC CONCR		
			LEN=0040	INSTALLED 2004	
			024 "DIA CIRC CONCR		
			LEN=0030	INSTALLED 2004	
		138384 FT	1 0 00578 0 00 0025+20		
			STONY RUN		
			STRUCTURE LENGTH 14 FT		
0490/0000		0500/0000	BMSID 26/0381/0500/0000		
			LENGTH(AH 2894 BK 2517)		
		0490/1650	018 "DIA CIRC CONCR		
			LEN=0291	INSTALLED 2004	
		0490/1364	018 "DIA CIR PLASTIC		
			LEN=0035	INSTALLED 2004	
		0490/0523	018 "DIA CIRC CONCR		
			LEN=0040	INSTALLED 2004	
		0490/0099	018 "DIA CAST IRON		
			LEN=0099	INSTALLED 2004	
0490/0051		0490/0051	018 "DIA CIRC CONCR		
			LEN=0040	INSTALLED 2004	
			NC INDIAN CREEK VALLEY RD		
		0490/0000	LENGTH(AH 2517 BK 3888)		
		0480/3243	012 "DIA CIRC CONCR		
			LEN=0050	INSTALLED 2004	
		0480/2985	JIM MOUNTAIN RD		
			(SR0653 SEG 0010/0000)		
		0480/2644	018 "DIA CIRC CONCR		
			LEN=0035	INSTALLED 2004	
0480/2306		0480/2306	018 "DIA CIRC CONCR		
			LEN=0030	INSTALLED 2004	
		0480/1687	018 "DIA CIRC CONCR		
			LEN=0030	INSTALLED 2004	
		0480/1325	018 "DIA CIR PLASTIC		
			LEN=0030	INSTALLED 2004	
		0480/0930	018 "DIA CIRC CONCR		
			LEN=0030	INSTALLED 2004	
		0480/0569	018 "DIA CIRC CONCR		
			LEN=0050	INSTALLED 2004	
131979 FT		131979 FT	1 0 00366 0 04 0874+68		
			GRIMES RD		
			(T902)		
			015 "DIA CIRC CONCR		

DIR: B TOTAL LEN: 34.104 MI.  
LEFT MUN: SPRINGFIELD T

DIST: 12-1 SR: 381  
RIGHT MUN: SPRINGFIELD T

Station	Offset	Length (ft)	Material	Notes
0480	0000	0040	INSTALLED	2004
0470	2225	0050	INSTALLED	2004
0470	2034	0030	INSTALLED	2004
0470	1575	0050	INSTALLED	UNKN
0470	1270	0030	INSTALLED	2004
0470	1020	0030	INSTALLED	2004
0470	0874	0030	INSTALLED	2004
0470	0465	0035	INSTALLED	2004
128488	FT	00366	0 04 0839	+43
0470	0000	0024	INSTALLED	2004
0460	2828	0040	INSTALLED	2004
0460	2447	0050	INSTALLED	2004
0460	2065	0035	INSTALLED	2004
0460	2050	0040	INSTALLED	2004
0460	1850	0040	INSTALLED	2004
0460	1612	00366	0 04 0818	+32
0460	1441	00381	0460/1441	
0460	0866	0030	INSTALLED	2004
0460	0686	0040	INSTALLED	2004
0460	0200	0030	INSTALLED	2004
124988	FT	00366	0 04 0818	+32
0460	0000	0035	INSTALLED	2004
0450	2920	0035	INSTALLED	2004

EXTRACT DATE: 12/28/2024 ROADWAY MANAGEMENT SYSTEM PAGE NUMBER: 178  
PRINT DATE: 12/30/2024 SLD COUNTY/SR - ANNUAL PRINT COUNTY: FAYETTE

DIR: B TOTAL LEN: 34.104 MI. DIST: 12-1 SR: 381  
LEFT MUN: SPRINGFIELD T RIGHT MUN: SPRINGFIELD T

122042 FT	0450/2521	LEN=0035	INSTALLED	2004
	018 "DIA	CIRC	CONCR	
	0450/2203	LEN=0040	INSTALLED	2004
	018 "DIA	CIRC	CONCR	
	0450/1999	LEN=0040	INSTALLED	2004
	018 "DIA	CIRC	CONCR	
	0450/1599	LEN=0040	INSTALLED	2004
	018 "DIA	CIRC	CONCR	
	0450/1323	LEN=0100	INSTALLED	2004
	018 "DIA	CIRC	CONCR	
	0450/1133	LEN=0040	INSTALLED	2004
	018 "DIA	CIRC	CONCR	
	0450/0794	LEN=0040	INSTALLED	2004
	018 "DIA	CIRC	CONCR	
	0450/0600	LEN=0040	INSTALLED	2004
	122042 FT	1 0 00366	0 04 0770+85	
		VILLAGE:	NORMALVILLE	
		015 "DIA	CIRC	CONCR
		LEN=0040	INSTALLED	2004
		NC NO	ORMALVILLE RD	
		PRIVATE DR		
		(PRDR)		
	0450/0000	LENGTH(AH 2946 BK 2187)		
		PENNDOT STOCKPILE 24		
	0440/2035	(GOVT)		
		ARSENBERGER LN		
	0440/1660	(PRDR)		
		018 "DIA	CIRC	CONCR
	0440/1356	LEN=0040	INSTALLED	2004
		018 "DIA	CIRC	CONCR
	0440/1002	LEN=0035	INSTALLED	2004
		018 "DIA	CIRC	CONCR
	0440/0510	LEN=0030	INSTALLED	2004
		018 "DIA	CIRC	CONCR
	0440/0236	LEN=0030	INSTALLED	2004
		015 "DIA	CIRC	CONCR
	0440/0112	LEN=0030	INSTALLED	2004
119855 FT	119855 FT	1 0 00366	0 04 0748+98	
		NC MI	LL RUN NORMALVILLE RD	
		MAY RD		
		(T590)		
	0440/0000	LENGTH(AH 2187 BK 2680)		
		015 "DIA	CIRC	CONCR
	0430/2658	LEN=0035	INSTALLED	2004
		036 "DIA	CIRC	CONCR
	0430/2344	LEN=0030	INSTALLED	2004
		018 "DIA	CIRC	CONCR

HAMPTON RD  
(T593)

0430/2310

EXTRACT DATE: 12/28/2024 ROADWAY MANAGEMENT SYSTEM PAGE NUMBER: 177  
PRINT DATE: 12/30/2024 SLD COUNTY/SR - ANNUAL PRINT COUNTY: FAYETTE

DIR: B TOTAL LEN: 34.104 MI. DIST: 12-1 SR: 381  
LEFT MUN: SPRINGFIELD T RIGHT MUN: SPRINGFIELD T

STEWARTON RD  
(T601)

0430/0710

117175 FT

0430/2121	LEN=0040	INSTALLED	2004
0430/1907	015 "DIA	CIRC CONCR	
0430/1466	LEN=0030	INSTALLED	2004
0430/1325	018 "DIA	CIRC CONCR	
0430/1083	LEN=0030	INSTALLED	2004
0430/1080	018 "DIA	CIRC CONCR	
0430/1028	LEN=0035	INSTALLED	2004
0430/0944	BMSSEN 26/0381/0430/1028		
0430/0736	015 "DIA	CIRC CONCR	
	LEN=0050	INSTALLED	UNKN
	1 0 00366 0 04 0735+88		
	MILL RUN		
	BMSBG 26/0381/0430/1028		
	018 "DIA	CIRC CONCR	
	LEN=0040	INSTALLED	2004
	018 "DIA	CIRC CONCR	
	LEN=0030	INSTALLED	2004
	RETAINING WALL END		
	BMSID 26/0381/0430/0500		
	RETAINING WALL BEGIN		
	BMSID 26/0381/0430/0500		
	018 "DIA	CIRC CONCR	
	LEN=0045	INSTALLED	2004
	DULL STORE RD		
	(T804)		
	1 0 00366 0 04 0725+75		
	018 "DIA	CIRC CONCR	
	LEN=0030	INSTALLED	2004
	KOOSER RD		
	(SR1001 SEG 0010/0000)		
	LENGTH(AH 2680 BK 3771)		
	018 "DIA	CIRC CONCR	
	LEN=0045	INSTALLED	2004
	018 "DIA	CIRC CONCR	
	LEN=0040	INSTALLED	2004
	018 "DIA	CIRC CONCR	
	LEN=0050	INSTALLED	2004
	SHEARER LN		
	(TWP)		
	018 "DIA	CIRC CONCR	
	LEN=0045	INSTALLED	2004
	018 "DIA	CIRC CONCR	
	LEN=0045	INSTALLED	2004
	04B "DIA	CIRC CONCR	
	LEN=0045	INSTALLED	2004
	024 "DIA	CIRC CONCR	

EXTRACT DATE: 12/28/2024 ROADWAY MANAGEMENT SYSTEM PAGE NUMBER: 176  
PRINT DATE: 12/30/2024 SLD COUNTY/SR - ANNUAL PRINT COUNTY: FAYETTE

DIR: B TOTAL LEN: 34.104 MI. DIST: 12-1 SR: 381  
LEFT MUN: SPRINGFIELD T RIGHT MUN: SPRINGFIELD T

BAPTIST CHURCH RD  
(T589)

0420/0040

113404 FT

110536 FT

107336 FT

0420/1077	LEN=0040	INSTALLED 2004
0420/0378	018 "DIA CIRC CONCR LEN=0040	INSTALLED 2004
0420/0030	018 "DIA CIRC CONCR LEN=0030	INSTALLED 2004
113404 FT	1 0 00366 0 04 0687+88 VILLAGE: MILLRUN FAIRMONT RD (T589)	
0420/0000	LENGTH(AH 3771 BK 2868)	
0410/2255	018 "DIA CIRC CONCR LEN=0030	INSTALLED 2004
0410/0906	036 "DIA CIRC CONCR LEN=0045	INSTALLED 2004
0410/0238	018 "DIA CIRC CONCR LEN=0040	INSTALLED 2004
110536 FT	1 0 00366 0 04 0660+31 036 "DIA CIRC CONCR LEN=0040	INSTALLED 2004
0410/0000	LENGTH(AH 2868 BK 3200) MOWRY LN (PRDR)	
0400/2795	018 "DIA CIRC CONCR LEN=0045	INSTALLED 2004
0400/2127	018 "DIA CIRC CONCR LEN=0045	INSTALLED 2004
0400/1731	018 "DIA CIRC CONCR LEN=0040	INSTALLED 2004
0400/1394	024 "DIA CIRC CONCR LEN=0050	INSTALLED 2004
0400/1134	018 "DIA CIRC CONCR LEN=0040	INSTALLED 2004
0400/0821	018 "DIA CIRC CONCR LEN=0030	INSTALLED 2004
0400/0543	024 "DIA CIRC CONCR LEN=0040	INSTALLED 2004
0400/0358	018 "DIA CIRC CONCR LEN=0040	INSTALLED 2004
0400/0145	SPRINGFIELD STEWART T	
0400/0037	1 0 00366 0 04 0628+31	
107336 FT		

DIR: B TOTAL LEN: 34.104 MI.  
LEFT MUN: SPRINGFIELD T

DIST: 12-1 SR: 381  
RIGHT MUN: SPRINGFIELD T



EXTRACT DATE: 12/28/2024 ROADWAY MANAGEMENT SYSTEM PAGE NUMBER: 174  
PRINT DATE: 12/30/2024 SLD COUNTY/SR - ANNUAL PRINT COUNTY: FAYETTE

DIR: B TOTAL LEN: 34.104 MI. DIST: 12-1 SR: 381  
LEFT MUN: STEWART T RIGHT MUN: STEWART T

			015 "DIA CIRC CONCR
	0370/1151	LEN=0040	INSTALLED 2004
		015 "DIA CIRC CONCR	
	0370/0826	LEN=0040	INSTALLED 2004
		015 "DIA CIRC CONCR	
	0370/0563	LEN=0040	INSTALLED 2004
		015 "DIA CIRC CONCR	
	0370/0349	LEN=0040	INSTALLED 2004
	0370/0050	BMSBG 26/0381/0370/0000	
098562 FT	098562 FT	1 0 00366 0 04 0540+77	
		BEAR RUN	
		BMSBG 26/0381/0370/0000	
	0370/0000	LENGTH(AH 2763 BK 2957)	
		015 "DIA CIRC CONCR	
	0360/2506	LEN=0050	INSTALLED 2004
		015 "DIA CIRC CONCR	
	0360/1813	LEN=0050	INSTALLED 2004
		015 "DIA CIRC CONCR	
	0360/1436	LEN=0050	INSTALLED 2004
		018 "DIA CIRC METAL	
	0360/1307	LEN=0040	INSTALLED 2004
		018 "DIA CIR PLASTIC	
	0360/1062	LEN=0040	INSTALLED 2004
		018 "DIA CIRC CONCR	
	0360/0856	LEN=0040	INSTALLED 2004
		018 "DIA CIRC CONCR	
	0360/0590	LEN=0040	INSTALLED 2004
		018 "DIA CIRC CONCR	
	0360/0300	LEN=0040	INSTALLED 2004
095605 FT	095605 FT	1 0 00366 0 04 0511+10	
		018 "DIA CIRC CONCR	
		LEN=0040	INSTALLED 2004
	0360/0000	LENGTH(AH 2957 BK 3025)	
		018 "DIA CIRC CONCR	
	0350/2741	LEN=0030	INSTALLED UNKN
		015 "DIA CIRC CONCR	
	0350/1844	LEN=0035	INSTALLED UNKN
		015 "DIA CIRC CONCR	
	0350/1225	LEN=0035	INSTALLED UNKN
		015 "DIA CIRC CONCR	
	0350/0971	LEN=0030	INSTALLED UNKN
		018 "DIA CIRC CONCR	
	0350/0649	LEN=0030	INSTALLED UNKN
		018 "DIA CIR PLASTIC	
	0350/0276	LEN=0100	INSTALLED UNKN
	092580 FT		

1 0 00366 0 04 0480+85 092580 FT

EXTRACT DATE: 12/28/2024 ROADWAY MANAGEMENT SYSTEM PAGE NUMBER: 173  
PRINT DATE: 12/30/2024 SLD COUNTY/SR - ANNUAL PRINT COUNTY: FAYETTE

DIR: B TOTAL LEN: 34.104 MI. DIST: 12-1 SR: 381  
LEFT MUN: STEWART T RIGHT MUN: STEWART T

MILLER RD  
(T530)

0350/0000

==

5 0350/0000 LENGTH(AH 3025 BK 2970)

0340/2248 018 " DIA CIRC CONCR  
LEN=0040 INSTALLED 2004  
0340/2044 018 " DIA CIRC CONCR  
LEN=0040 INSTALLED 2004  
0340/1795 018 " DIA CIRC CONCR  
LEN=0040 INSTALLED 2004

0340/0967 018 " DIA CIRC CONCR  
LEN=0040 INSTALLED 2004  
0340/0658 018 " DIA CIRC CONCR  
LEN=0030 INSTALLED 2004  
0340/0401 018 " DIA CIR PLASTIC  
LEN=0045 INSTALLED 2004  
0340/0099 015 " DIA CIR PLASTIC  
LEN=0040 INSTALLED 2004  
089610 FT 1 0 00366 0 04 0451+15

089610 FT

MAPLE SUMMIT RD  
(SR2017 SEG 0010/0000)

5 0340/0000 LENGTH(AH 2970 BK 2820)

0330/2659 018 " DIA CIRC CONCR  
LEN=0040 INSTALLED 2004  
0330/2354 018 " DIA CIRC CONCR  
LEN=0040 INSTALLED 2004  
0330/2151 018 " DIA CIRC CONCR  
LEN=0040 INSTALLED 2004  
0330/2017 018 " DIA CIRC CONCR  
LEN=0045 INSTALLED 2004  
0330/1746 018 " DIA CIRC CONCR  
LEN=0040 INSTALLED 2004  
0330/1334 018 " DIA CIRC CONCR  
LEN=0050 INSTALLED 2004  
0330/1025 018 " DIA CIRC CONCR  
LEN=0050 INSTALLED 2004  
0330/0729 018 " DIA CIRC CONCR  
LEN=0050 INSTALLED 2004  
0330/0439 018 " DIA CIRC CONCR  
LEN=0040 INSTALLED 2004  
086790 FT 1 0 00366 0 04 0418+72

086790 FT

5 0330/0000 LENGTH(AH 2820 BK 3317)

0320/2421 018 " DIA CIRC CONCR  
LEN=0001 INSTALLED 2004  
0320/2322 018 " DIA CIRC CONCR  
LEN=0040 INSTALLED 2004  
018 " DIA CIRC CONCR

EXTRACT DATE: 12/28/2024 ROADWAY MANAGEMENT SYSTEM PAGE NUMBER: 172  
PRINT DATE: 12/30/2024 SLD COUNTY/SR - ANNUAL PRINT COUNTY: FAYETTE

DIR: B TOTAL LEN: 34.104 MI. DIST: 12-1 SR: 381  
LEFT MUN: STEWART T RIGHT MUN: STEWART T

083473 FT

081427 FT

0320/2181	LEN=0040	INSTALLED	2004
018 "DIA	CIRC	CONCR	
0320/2037	LEN=0050	INSTALLED	2004
018 "DIA	CIRC	CONCR	
0320/1783	LEN=0040	INSTALLED	2004
018 "DIA	CIRC	METAL	
0320/1457	LEN=0040	INSTALLED	2004
018 "DIA	CIRC	CONCR	
0320/1171	LEN=0040	INSTALLED	2004
018 "DIA	CIRC	METAL	
0320/0876	LEN=0040	INSTALLED	2004
018 "DIA	CIRC	CONCR	
0320/0588	LEN=0040	INSTALLED	2004
018 "DIA	CIRC	CONCR	
0320/0378	LEN=0040	INSTALLED	2004
018 "DIA	CIRC	CONCR	
0320/0246	LEN=0040	INSTALLED	2004
083473 FT	1 0 00366	0 04 0385+55	
018 "DIA	CIRC	CONCR	
LEN=0035	INSTALLED	2004	
5 0320/0000	LENGTH(AH	3317 BK	2046)
018 "DIA	CIRC	CONCR	
0310/1933	LEN=0040	INSTALLED	2004
018 "DIA	CIRC	CONCR	
0310/1676	LEN=0040	INSTALLED	2004
018 "DIA	CIRC	METAL	
0310/1538	LEN=0035	INSTALLED	2004
018 "DIA	CIRC	CONCR	
0310/1354	LEN=0040	INSTALLED	2004
018 "DIA	CIRC	CONCR	
0310/1192	LEN=0040	INSTALLED	2004
018 "DIA	CIRC	CONCR	
0310/1079	LEN=0040	INSTALLED	2004
018 "DIA	CIRC	CONCR	
0310/0860	LEN=0040	INSTALLED	2004
018 "DIA	CIRC	CONCR	
0310/0654	LEN=0040	INSTALLED	2004
018 "DIA	CIRC	CONCR	
0310/0415	LEN=0040	INSTALLED	2004
018 "DIA	CIRC	CONCR	
0310/0143	LEN=0045	INSTALLED	2004
081427 FT	1 0 00366	0 04 0365+09	
018 "DIA	CIRC	CONCR	
LEN=0024	INSTALLED	UNKN	
NC OH	IO PYLE	MILL RUN	RD
5 0310/0000	LENGTH(AH	2046 BK	2170)
0300/1830	KING RD	(T523)	
018 "DIA	CIRC	CONCR	
0300/1717	LEN=0050	INSTALLED	1999

EXTRACT DATE: 12/28/2024 ROADWAY MANAGEMENT SYSTEM PAGE NUMBER: 171  
PRINT DATE: 12/30/2024 SLD COUNTY/SR - ANNUAL PRINT COUNTY: FAYETTE

DIR: B TOTAL LEN: 34.104 MI. DIST: 12-1 SR: 381  
LEFT MUN: STEWART T RIGHT MUN: STEWART T

FERNCLIFF ST  
(BORO)

0300/0390  
079257 FT

077441 FT

0300/1699	STEWART
0300/1400	OHIO PYLE B
0300/0870	018 "DIA CIRC METAL
0300/0565	LEN=0050 INSTALLED 1999
0300/0480	018 "DIA CIRC CONCR
0300/0426	LEN=0035 INSTALLED 1999
	GARRETT ST
	(BORO)
	(AAR 145295W) #TRKS 02
	018 "DIA CIRC METAL
	LEN=0050 INSTALLED 1999
0300/0341	BMS EN 26/0381/0300/0000
079257 FT	1 0 00366 0 03 0345+22
	YOUGHIOGHENY RIVER
5 0300/0000	BMSBG 26/0381/0300/0000
	LENGTH(AH 2170 BK 1816)
	YOUGH RIVER TRAIL
0290/1780	OP ID 26/7935/6211/0959
0290/1740	018 "DIA CIRC CONCR
0290/1720	LEN=0001 INSTALLED 2003
0290/1500	SHERIDAN ST
0290/1400	(BORO)
0290/1376	018 "DIA CIRC CONCR
0290/1340	LEN=0045 INSTALLED 2003
0290/1335	018 "DIA CIRC CONCR
0290/0875	LEN=0001 INSTALLED 2003
0290/0870	018 "DIA CIRC CONCR
0290/0620	LEN=0001 INSTALLED 2003
0290/0473	LINCOLN ST
0290/0455	(BORO)
0290/0450	018 "DIA CIRC CONCR
077441 FT	LEN=0001 INSTALLED 2003
5 0290/0000	SHERMAN ST
	(BORO)
0284/1799	018 "DIA CIRC CONCR
	LEN=0001 INSTALLED 2003
	SUGAR LOAF RD
	(SR2012 SEG 0010/0000)
	BMS EN 26/0381/0290/0455
	1 0 00366 0 02 0315+09
	NO UNDERPASS INFORMATION
	BMSBG 26/0381/0290/0455
	018 "DIA CIRC CONCR
	LEN=0045 INSTALLED 2003
	1 0 00366 0 02 0315+09
	LENGTH(AH 1816 BK 1801)
	018 "DIA CIRC CONCR
	LEN=0030 INSTALLED 2003

EXTRACT DATE: 12/28/2024 ROADWAY MANAGEMENT SYSTEM PAGE NUMBER: 170  
PRINT DATE: 12/30/2024 SLD COUNTY/SR - ANNUAL PRINT COUNTY: FAYETTE

DIR: B TOTAL LEN: 34.104 MI. DIST: 12-1 SR: 381  
LEFT MUN: OHIO PYLE B RIGHT MUN: OHIO PYLE B

OHIO PYLE RD  
(SR2019 SEG 0004/0000) 0284/0450  
075640 FT

073478 FT

0284/1625	018 "DIA CIRC METAL
0284/1473	LEN=0030 INSTALLED 2003
0284/1215	018 "DIA CIRC CONCR
0284/0977	LEN=0030 INSTALLED 2003
	018 "DIA CIRC CONCR
	LEN=0030 INSTALLED 2003
	BMSSEN 26/0381/0284/0773
	00000000 00000000
	MEADOW RUN
0284/0773	BMSBG 26/0381/0284/0773
0284/0576	018 "DIA CIRC CONCR
0284/0520	LEN=0035 INSTALLED 2003
0284/0476	OHIO PYLE
	STEWART T
	018 "DIA CIRC CONCR
	LEN=0040 INSTALLED 2003
075640 FT	1 0 00366 0 03 0308+76
5 0284/0000	VILLAGE: OHIO PYLE
0280/2119	LENGTH(AH 1801 BK 2162)
0280/1752	015 "DIA CIRC CONCR
0280/1284	LEN=0045 INSTALLED 2003
0280/1283	015 "DIA CIRC CONCR
0280/0803	LEN=0045 INSTALLED 2003
0280/0518	015 "DIA CIRC CONCR
0280/0278	LEN=0045 INSTALLED 2003
0280/0038	015 "DIA CIRC CONCR
073478 FT	LEN=0040 INSTALLED 2003
	1 0 00366 0 02 0287+14
	NC MA IN ST
5 0280/0000	DINNER BELL OHIO PYLE RD
	(SR2011 SEG 0230/2770)
	LENGTH(AH 2162 BK 3387)
0270/2531	015 "DIA CIRC CONCR
0270/1863	LEN=0040 INSTALLED 2003
0270/1580	015 "DIA CIRC METAL
	LEN=0040 INSTALLED 2003
	015 "DIA CIRC CONCR
	LEN=0040 INSTALLED 2003

EXTRACT DATE: 12/28/2024 ROADWAY MANAGEMENT SYSTEM PAGE NUMBER: 169  
PRINT DATE: 12/30/2024 SLD COUNTY/SR - ANNUAL PRINT COUNTY: FAYETTE

DIR: B TOTAL LEN: 34.104 MI. DIST: 12-1 SR: 381  
LEFT MUN: STEWART T RIGHT MUN: STEWART T

	0270/1468	015 "DIA	CIRC OTHER	
		LEN=0035	INSTALLED	2003
	0270/1166	015 "DIA	CIRC OTHER	
		LEN=0040	INSTALLED	2003
	0270/0944	015 "DIA	CIRC CONCR	
		LEN=0040	INSTALLED	2003
	0270/0733	015 "DIA	CIRC CONCR	
		LEN=0035	INSTALLED	2003
	0270/0684	015 "DIA	CIRC CONCR	
		LEN=0035	INSTALLED	2003
	0270/0453	015 "DIA	CIRC CONCR	
		LEN=0040	INSTALLED	2003
070091 FT	070091 FT	1 0 00366	0 02 0252+71	
		015 "DIA	CIRC CONCR	
		LEN=0024	INSTALLED	2003
	0270/0000	LENGTH(AH	3387 BK 2757)	
		015 "DIA	CIRC CONCR	
	0260/2302	LEN=0035	INSTALLED	2003
		015 "DIA	CIRC CONCR	
	0260/1870	LEN=0045	INSTALLED	2003
		015 "DIA	CIRC CONCR	
	0260/1798	LEN=0035	INSTALLED	2003
		015 "DIA	CIRC CONCR	
	0260/1055	LEN=0040	INSTALLED	2003
		015 "DIA	CIRC CONCR	
	0260/0780	LEN=0035	INSTALLED	2003
		015 "DIA	CIRC CONCR	
	0260/0372	LEN=0035	INSTALLED	2003
067334 FT	067334 FT	1 0 00366	0 02 0225+41	
		018 "DIA	CIR PLASTIC	
		LEN=0030	INSTALLED	2003
	0260/0000	LENGTH(AH	2757 BK 3061)	
		015 "DIA	CIR PLASTIC	
	0250/2511	LEN=0035	INSTALLED	2003
		015 "DIA	CIRC CONCR	
	0250/2103	LEN=0035	INSTALLED	2003
		048 "DIA	CIRC METAL	
	0250/1844	LEN=0040	INSTALLED	2003
DEER LN (PRDR)	0250/1725			
		018 "DIA	CIRC CONCR	
	0250/1450	LEN=0030	INSTALLED	2003
		018 "DIA	CIRC CONCR	
	0250/0810	LEN=0030	INSTALLED	2003
		015 "DIA	CIRC CONCR	
	0250/0465	LEN=0035	INSTALLED	2003
		015 "DIA	CIRC CONCR	
	0250/0153	LEN=0040	INSTALLED	2003

EXTRACT DATE: 12/28/2024 ROADWAY MANAGEMENT SYSTEM PAGE NUMBER: 168  
PRINT DATE: 12/30/2024 SLD COUNTY/SR - ANNUAL PRINT COUNTY: FAYETTE

DIR: B TOTAL LEN: 34.104 MI. DIST: 12-1 SR: 381  
LEFT MUN: STEWART T RIGHT MUN: STEWART T

	064273 FT		064273 FT	1 0 00366 0 02 0194+80
				BELL GROVE RD
				(T427)
BELL GROVE RD			5 0250/0000	LENGTH(AH 3061 BK 2591)
(T427)	0240/2400	==		
		==	0240/2337	036 "DIA CIRC CONCR
		---		LEN=0040 INSTALLED 2003
		---	0240/1995	024 "DIA CIR PLASTIC
		---		LEN=0010 INSTALLED 2006
		---	0240/1522	015 "DIA CIR PLASTIC
		---		LEN=0035 INSTALLED 2003
		---	0240/1213	015 "DIA CIRC CONCR
		---		LEN=0035 INSTALLED 2003
		---	0240/0941	018 "DIA CIRC CONCR
		---		LEN=0035 INSTALLED 2003
		---		
	061682 FT	==	0240/0051	010 "DIA CIRC CONCR
		==	061682 FT	LEN=0035 INSTALLED 2003
				1 0 00366 0 02 0168+61
				GROVER RD
				(T415)
			5 0240/0000	LENGTH(AH 2591 BK 3153)
		---		
		---	0230/2442	015 "DIA CIRC CONCR
		---		LEN=0030 INSTALLED 2003
		---	0230/2081	015 "DIA CIRC CONCR
		---		LEN=0035 INSTALLED 2003
		---		
		---	0230/1263	018 "DIA CIRC CONCR
		---		LEN=0030 INSTALLED 2003
		---	0230/0778	018 "DIA CIRC CONCR
		---		LEN=0030 INSTALLED 2003
	058529 FT		058529 FT	1 0 00366 0 02 0137+08
				018 "DIA CIR PLASTIC
				LEN=0024 INSTALLED 2003
			5 0230/0000	LENGTH(AH 3153 BK 1431)
		---		
		---		
		---	0220/0344	018 "DIA CIR PLASTIC
		---	057098 FT	LEN=0030 INSTALLED 2003
				1 0 00366 0 02 0122+77
				015 "DIA CIRC CONCR
				LEN=0001 INSTALLED 2003
			5 0220/0000	NC FA ARMINGTON RD
				LENGTH(AH 1431 BK 3304)
				018 "DIA CIRC METAL
			0210/2865	LEN=0025 INSTALLED 2003
				048 "DIA CIRC CONCR

TURNER RD  
(T976)

EXTRACT DATE: 12/28/2024 ROADWAY MANAGEMENT SYSTEM PAGE NUMBER: 167  
PRINT DATE: 12/30/2024 SLD COUNTY/SR - ANNUAL PRINT COUNTY: FAYETTE

DIR: B TOTAL LEN: 34.104 MI. DIST: 12-1 SR: 381  
LEFT MUN: STEWART T RIGHT MUN: STEWART T

053794 FT

050663 FT

0210/2855	LEN=0035	INSTALLED 2003
015 "DIA	CIR PLASTIC	
0210/2488	LEN=0030	INSTALLED 2003
STEWART		
0210/2118	WHARTON T	
018 "DIA	CIR PLASTIC	
0210/2095	LEN=0040	INSTALLED 2003
015 "DIA	CIRC CONCR	
0210/1665	LEN=0035	INSTALLED 2003
015 "DIA	CIRC CONCR	
0210/1295	LEN=0035	INSTALLED 2003
015 "DIA	CIRC CONCR	
0210/0814	LEN=0030	INSTALLED 2003
018 "DIA	CIR PLASTIC	
0210/0407	LEN=0030	INSTALLED 2003
053794 FT	1 0 00366 0 02 0089+73	
	BR MEADOW RN	
	STRUCTURE LENGTH 11 FT	
	BMSID 26/0381/0210/0000	
0210/0000	LENGTH(AH 3304 BK 3131)	
015 "DIA	CIRC CONCR	
0200/2958	LEN=0035	INSTALLED 2003
015 "DIA	CIRC CONCR	
0200/2792	LEN=0035	INSTALLED 2003
015 "DIA	CIRC METAL	
0200/2500	LEN=0035	INSTALLED 2003
018 "DIA	CIR PLASTIC	
0200/1990	LEN=0030	INSTALLED 2003
018 "DIA	CIRC CONCR	
0200/1833	LEN=0050	INSTALLED 2003
	018 "DIA	CIR PLASTIC
0200/1151	LEN=0040	INSTALLED 2003
018 "DIA	CIRC METAL	
0200/0744	LEN=0040	INSTALLED 2003
018 "DIA	CIRC METAL	
0200/0670	LEN=0040	INSTALLED 2003
	0200/0044	BMS EN 26/0381/0200/0000
050663 FT	1 0 00366 0 00 0058+09	
	MEADOW RUN	
	BMSBG 26/0381/0200/0000	
0200/0000	LENGTH(AH 3131 BK 2988)	
018 "DIA	CIRC METAL	
0190/2592	LEN=0045	INSTALLED 2003
018 "DIA	CIRC METAL	
0190/2176	LEN=0038	INSTALLED 2003
018 "DIA	CIRC CONCR	
0190/1829	LEN=0040	INSTALLED 2003
018 "DIA	CIRC METAL	



EXTRACT DATE: 12/28/2024 ROADWAY MANAGEMENT SYSTEM PAGE NUMBER: 166  
PRINT DATE: 12/30/2024 SLD COUNTY/SR - ANNUAL PRINT COUNTY: FAYETTE

DIR: B TOTAL LEN: 34.104 MI. DIST: 12-1 SR: 381  
LEFT MUN: WHARTON T RIGHT MUN: WHARTON T

KREPPS RD  
(T803)

0190/1040

047675 FT

044858 FT

OLD SR 381 RD  
(TWP )

0174/0440  
043833 FT

043238 FT

0190/1566	LEN=0035	INSTALLED 2003
018 "DIA	CIRC METAL	
0190/1275	LEN=0035	INSTALLED 2003
018 "DIA	CIR PLASTIC	
0190/0948	LEN=0035	INSTALLED 2003
047675 FT	1 0 00366 0 01 0028+17	
018 "DIA	CIRC OTHER	
0190/0000	LEN=0040	INSTALLED 2003
LENGTH(AH 2988 BK 2817)		
018 "DIA	CIR PLASTIC	
0180/2817	LEN=0035	INSTALLED 2003
018 "DIA	CIRC METAL	
0180/2490	LEN=0035	INSTALLED 2003
018 "DIA	CIRC METAL	
0180/2106	LEN=0040	INSTALLED 2003
SPRING VALLEY RD		
0180/1825	(PRDR)	
018 "DIA	CIRC CONCR	
0180/1349	LEN=0040	INSTALLED 2003
044858 FT	1 0 00366 0 01 0000+00	
VILLAGE: FARMINGTON		
NC FARMINGTON OHIO PYLE RD		
NATIONAL PK		
(SR0040 SEG 0540/0213)		
0180/0000	MFC BEGIN = C	
LENGTH(AH 2817 BK 1025)		
043833 FT	0 0 00000 0 00 0000+00	
0174/0000	LENGTH(AH 1025 BK 0595)	
015 "DIA	CIRC CONCR	
0170/0055	LEN=0001	INSTALLED 2003
043238 FT	2 0 26042 0 01 0292+65	
WHARTON ELEM SCHOOL RD		
(GOVT)		
0170/0000	LENGTH(AH 0595 BK 3065)	
036 "DIA	CIRC METAL	
0160/2994	LEN=0040	INSTALLED 2003
018 "DIA	CIRC CONCR	
0160/2442	LEN=0030	INSTALLED 2003
WHARTON TWP REC PK		

EXTRACT DATE: 12/28/2024 ROADWAY MANAGEMENT SYSTEM PAGE NUMBER: 165  
PRINT DATE: 12/30/2024 SLD COUNTY/SR - ANNUAL PRINT COUNTY: FAYETTE

DIR: B TOTAL LEN: 34.104 MI. DIST: 12-1 SR: 381  
LEFT MUN: WHARTON T RIGHT MUN: WHARTON T

RANKIN RD  
(T379)

0160/0990

040173 FT

037193 FT

035212 FT

==	0160/1805	(PARK)	
---	0160/1738	036 "DIA CIRC CONCR	
---	0160/1330	LEN=0035 INSTALLED 2003	
---		018 "DIA CIRC PLASTIC	
==		LEN=0040 INSTALLED 2003	
---	0160/0771	018 "DIA CIRC PLASTIC	
---		LEN=0040 INSTALLED 2003	
---	0160/0050	018 "DIA CIRC CONCR	
---	040173 FT	LEN=0030 INSTALLED 2003	
		2 0 26042 0 01 0261+81	
		VILLAGE: FARMINGTON	
		BRADDOCK RD	
---	0160/0000	(T718)	
---		LENGTH(AH 3065 BK 2980)	
---	0150/2465	018 "DIA CIRC CONCR	
		LEN=0030 INSTALLED 2003	
		CAMP RIAMO RD	
---	0150/2175	(T714)	
---		018 "DIA CIRC CONCR	
---	0150/1903	LEN=0030 INSTALLED 2003	
---		018 "DIA CIRC METAL	
---	0150/1415	LEN=0040 INSTALLED 2003	
---		015 "DIA CIRC METAL	
---	0150/1080	LEN=0035 INSTALLED 2003	
---		015 "DIA CIRC METAL	
---	0150/0580	LEN=0030 INSTALLED 2003	
---	037193 FT	2 0 26042 0 01 0232+05	
		TALL OAKS RD	
		(T376)	
---	0150/0000	LENGTH(AH 2980 BK 1981)	
---		015 "DIA CIRC METAL	
---	0140/1671	LEN=0035 INSTALLED 2003	
		PINE RD	
---	0140/1230	(TWP)	
---		036 "DIA CIRC METAL	
---	0140/1119	LEN=0040 INSTALLED 2003	
---		018 "DIA CIRC PLASTIC	
---	0140/0898	LEN=0010 INSTALLED 2003	
---		018 "DIA CIRC CONCR	
---	0140/0400	LEN=0030 INSTALLED 2003	
---	035212 FT	2 0 26042 0 01 0212+35	
		GIBBON GLADE RD	
		(SR2007 SEG 0080/1921)	
---	0140/0000	LENGTH(AH 1981 BK 3506)	
---		018 "DIA CIRC CONCR	
---	0130/2868	LEN=0030 INSTALLED 2003	

EXTRACT DATE: 12/28/2024 ROADWAY MANAGEMENT SYSTEM PAGE NUMBER: 164  
PRINT DATE: 12/30/2024 SLD COUNTY/SR - ANNUAL PRINT COUNTY: FAYETTE

DIR: B TOTAL LEN: 34.104 MI. DIST: 12-1 SR: 381  
LEFT MUN: WHARTON T RIGHT MUN: WHARTON T

2 0 26042 0 01 0177+30 031706 FT  
WORKMAN RD  
(T377) 0130/0000

028312 FT

024642 FT

0130/2601	015 "DIA CIRC METAL LEN=0030 INSTALLED 2003
0130/2443	015 "DIA CIRC METAL LEN=0030 INSTALLED 2003
0130/1720	018 "DIA CIRC CONCR LEN=0030 INSTALLED 2003
0130/0840	036 "DIA CIR PLASTIC LEN=0030 INSTALLED 2003
031706 FT	
0130/0000	LENGTH(AH 3506 BK 3394) 015 "DIA CIRC METAL LEN=0035 INSTALLED 2003
0120/3278	036 "DIA CIR PLASTIC LEN=0030 INSTALLED 2003
0120/2522	018 "DIA CIRC METAL LEN=0040 INSTALLED 2003
0120/1778	018 "DIA CIR PLASTIC LEN=0030 INSTALLED 2003
0120/0889	018 "DIA CIR PLASTIC LEN=0030 INSTALLED 2003
028312 FT	2 0 26042 0 01 0142+96 036 "DIA CIRC CONCR LEN=0030 INSTALLED 2003
0120/0000	LENGTH(AH 3394 BK 3670)
0110/2675	018 "DIA CIRC CONCR LEN=0035 INSTALLED 2003
0110/2157	018 "DIA CIRC CONCR LEN=0035 INSTALLED 2003
0110/1770	018 "DIA CIRC CONCR LEN=0030 INSTALLED 2003
0110/1395	018 "DIA CIRC CONCR LEN=0030 INSTALLED 2003
0110/1309	018 "DIA CIRC CONCR LEN=0030 INSTALLED 2003
0110/0848	018 "DIA CIRC CONCR LEN=0045 INSTALLED 2003
0110/0450	024 "DIA CIRC CONCR LEN=0030 INSTALLED 2003
0110/0035	018 "DIA CIRC CONCR LEN=0035 INSTALLED 2003
024642 FT	2 0 26042 0 01 0106+32 POTTER SCHOOL RD

DIR: B TOTAL LEN: 34.104 MI.  
LEFT MUN: WHARTON T

DIST: 12-1 SR: 381  
RIGHT MUN: WHARTON T

2 0 26042 0 01 0055+56 019542 FT  
WHARTON FURNACE RD  
(SR2003 SEG 0010/0000) 0090/0000

022252 FT

017267 FT

Station	Address	Length	Material	Notes
S	0110/0000	018"	DIA	CIRC CONC
	0100/2218	LEN=0030	INSTALLED	2003
	0100/1904	018"	DIA	CIRC CONC
	0100/1691	LEN=0030	INSTALLED	2003
	0100/1450	018"	DIA	CIRC CONC
	0100/1435	LEN=0030	INSTALLED	2003
	0100/1307	018"	DIA	CIRC CONC
	0100/0963	LEN=0030	INSTALLED	2003
	0100/0425	018"	DIA	CIRC CONC
	022252 FT	2 0 26042	0 01	0082+07
S	0100/0000	018"	DIA	CIRC CONC
	0090/1526	LEN=0030	INSTALLED	2003
	0090/1226	018"	DIA	CIRC CONC
	0090/0393	LEN=0030	INSTALLED	2003
	019542 FT	018"	DIA	CIRC CONC
	NC EL	018"	DIA	CIRC CONC
	0090/0000	LEN=0030	INSTALLED	2003
	0080/1707	018"	DIA	CIRC CONC
	0080/1448	LEN=0030	INSTALLED	2003
	0080/1055	BMS EN 26/0381/0080/1000	2 0 26049	0 01
S	0080/1000	018"	DIA	CIRC CONC
	0080/0448	LEN=0030	INSTALLED	2003
	017267 FT	2 0 26049	0 01	0175+10
		VILLAGE: ELLIOTTSVILLE		

EXTRACT DATE: 12/28/2024 ROADWAY MANAGEMENT SYSTEM PAGE NUMBER: 162  
PRINT DATE: 12/30/2024 SLD COUNTY/SR - ANNUAL PRINT COUNTY: FAYETTE

DIR: B TOTAL LEN: 34.104 MI. DIST: 12-1 SR: 381  
LEFT MUN: WHARTON T RIGHT MUN: WHARTON T

014507 FT

011914 FT

009389 FT

5	0080/0000	LENGTH(AH 2275 BK 2760)
		018 "DIA CIRC METAL
	0070/2585	LEN=0040 INSTALLED 2003
		018 "DIA CIRC METAL
	0070/1976	LEN=0040 INSTALLED 2003
		018 "DIA CIRC METAL
	0070/1775	LEN=0040 INSTALLED 2003
		018 "DIA CIR PLASTIC
	0070/0940	LEN=0065 INSTALLED 2005
		018 "DIA CIRC METAL
	0070/0380	LEN=0030 INSTALLED 2003
	014507 FT	2 0 26049 0 01 0147+98
		COLE RD
		(T710)
5	0070/0000	LENGTH(AH 2760 BK 2593)
		018 "DIA CIRC METAL
	0060/2455	LEN=0030 INSTALLED 2003
		018 "DIA CIRC METAL
	0060/1599	LEN=0035 INSTALLED 2003
		018 "DIA CIRC METAL
	0060/1260	LEN=0030 INSTALLED 2003
		018 "DIA CIRC METAL
	0060/0267	LEN=0030 INSTALLED 2003
	011914 FT	2 0 26049 0 01 0121+68
		CANAAN CHURCH RD
		(SR2005 SEG 0080/2355)
5	0060/0000	LENGTH(AH 2593 BK 2525)
		018 "DIA CIRC METAL
	0050/2115	LEN=0040 INSTALLED 2003
		018 "DIA CIRC METAL
	0050/1050	LEN=0040 INSTALLED 2003
		018 "DIA CIRC METAL
	0050/0775	LEN=0030 INSTALLED 2003
		018 "DIA CIRC METAL
	0050/0085	LEN=0030 INSTALLED 2003
	009389 FT	2 0 26049 0 01 0095+36
		MOCKLER RD
		(TB89)
5	0050/0000	LENGTH(AH 2525 BK 1729)
		018 "DIA CIR PLASTIC
	0040/1700	LEN=0030 INSTALLED 2003
		018 "DIA CIRC METAL

EXTRACT DATE: 12/28/2024 ROADWAY MANAGEMENT SYSTEM PAGE NUMBER: 161  
PRINT DATE: 12/30/2024 SLD COUNTY/SR - ANNUAL PRINT COUNTY: FAYETTE

DIR: B TOTAL LEN: 34.104 MI. DIST: 12-1 SR: 381  
LEFT MUN: WHARTON T RIGHT MUN: WHARTON T

	0040/1410	LEN=0030	INSTALLED	2003
007660 FT	007660 FT	2 0 26049 0 01 0076+21		
		015 "DIA CIRC METAL		
	0040/0000	LEN=0024 INSTALLED	2003	
		LENGTH(AH 1729 BK 2659)		
	0030/1999	015 "DIA CIRC CONCR		
		LEN=0045 INSTALLED	2003	
	0030/1207	018 "DIA CIRC METAL		
		LEN=0030 INSTALLED	2003	
	0030/0607	018 "DIA CIRC METAL		
		LEN=0030 INSTALLED	2003	
2 0 26049 0 00 0049+62 005001 FT	005001 FT	GUTHRIE SCHOOL RD		
WIRSING RD		(T316)		
(T311)	0030/0000	LENGTH(AH 2659 BK 2445)		
		018 "DIA CIRC METAL		
	0020/2299	LEN=0050 INSTALLED	2003	
		018 "DIA CIRC METAL		
	0020/2142	LEN=0030 INSTALLED	2003	
		018 "DIA CIRC METAL		
	0020/1789	LEN=0030 INSTALLED	2003	
		018 "DIA CIRC METAL		
	0020/1085	LEN=0030 INSTALLED	2003	
		018 "DIA CIRC METAL		
	0020/0859	LEN=0030 INSTALLED	2003	
002556 FT	002556 FT	2 0 26049 0 00 0025+56		
	0020/0000	LENGTH(AH 2445 BK 2556)		
		018 "DIA CIRC PLASTIC		
	0010/2118	LEN=0030 INSTALLED	2003	
		018 "DIA CIRC METAL		
	0010/1685	LEN=0030 INSTALLED	2003	
		018 "DIA CIRC METAL		
	0010/0870	LEN=0030 INSTALLED	2003	
		018 "DIA CIRC METAL		
	0010/0412	LEN=0030 INSTALLED	2003	
000000 FT	000000 FT	2 0 26049 0 00 0000+00		
		NC WHARTON FURNACE RD		
	INTER-BK	WEST VIRGINIA STATE LIN		
		(STBD)		
		MFC BEGIN = D		
	0010/0000	LENGTH(AH 2556 BK 0000)		

EXTRACT DATE: 12/28/2024 ROADWAY MANAGEMENT SYSTEM PAGE NUMBER: 160  
PRINT DATE: 12/30/2024 SLD COUNTY/SR - ANNUAL PRINT COUNTY: FAYETTE

DIR: B TOTAL LEN: 9.186 MI. DIST: 12-1 SR: 281  
LEFT MUN: HENRY CLAY T RIGHT MUN: HENRY CLAY T

RAMCAT RD  
(T880)

COWDEN RD  
(PRDR)

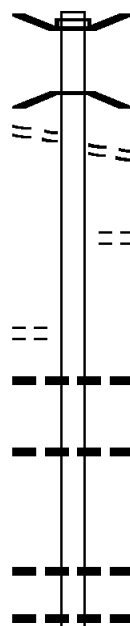
048502 FT

0192/1105

046871 FT

0180/1725

045102 FT



048502 FT

INTER-AHD  
0192/1631

0192/1259

0192/1105

0192/0130

046871 FT

5 0192/0000

0180/1718

0180/0890

045102 FT

5 0180/0000

0170/2253

AH-SOMERSET (55)  
BMSEN 26/0281/0192/1259  
ROBERT BROWN RD  
(SR0281 SEG 0014/0000)  
0 0 00000 0 00 0000+00  
YOUGHIOGHENY  
BMSBG 26/0281/0192/1259  
OUTFLOW REC AREA DR  
(PARK)

FLANIGAN RD  
(T383)  
2 0 00000 0 00 0373+00  
LENGTH(AH 1631 BK 1769)

018 "DIA CIRC CONCR  
LEN=0030 INSTALLED 2004

018 "DIA CIRC CONCR  
LEN=0045 INSTALLED 2004

2 0 26069 0 01 0353+78  
015 "DIA CIRC METAL  
LEN=0030 INSTALLED UNKN  
LENGTH(AH 1769 BK 2575)  
018 "DIA CIRC CONCR  
LEN=0030 INSTALLED 2004

EXTRACT DATE: 12/28/2024 ROADWAY MANAGEMENT SYSTEM PAGE NUMBER: 159  
PRINT DATE: 12/30/2024 SLD COUNTY/SR - ANNUAL PRINT COUNTY: FAYETTE

DIR: B TOTAL LEN: 9.186 MI. DIST: 12-1 SR: 281  
LEFT MUN: HENRY CLAY T RIGHT MUN: HENRY CLAY T

042527 FT

039747 FT

2 0 26069 0 01 0274+85 037130 FT  
SUGAR LOAF RD  
(T414) 0150/0000

0170/1724	018 "DIA	CIRC CONCR	
	LEN=0030	INSTALLED	2004
0170/1618	018 "DIA	CIRC CONCR	
	LEN=0040	INSTALLED	2004
0170/1150	018 "DIA	CIRC CONCR	
	LEN=0035	INSTALLED	2004
0170/0850	018 "DIA	CIRC CONCR	
	LEN=0043	INSTALLED	2004
0170/0528	018 "DIA	CIRC CONCR	
	LEN=0028	INSTALLED	2004
0170/0206	018 "DIA	CIRC CONCR	
	LEN=0033	INSTALLED	2004
042527 FT	2 0 26069	0 01 0328+33	
	018 "DIA	CIRC CONCR	
	LEN=0035	INSTALLED	2004
0170/0000	LENGTH(AH	2575 BK 2780)	
	018 "DIA	CIRC CONCR	
0160/2354	LEN=0030	INSTALLED	UNKN
	018 "DIA	CIRC CONCR	
0160/2144	LEN=0035	INSTALLED	2004
	018 "DIA	CIRC CONCR	
0160/1806	LEN=0027	INSTALLED	UNKN
	018 "DIA	CIRC CONCR	
0160/1597	LEN=0040	INSTALLED	2004
	018 "DIA	CIRC CONCR	
0160/1049	LEN=0030	INSTALLED	2004
	018 "DIA	CIRC CONCR	
0160/0720	LEN=0040	INSTALLED	2004
	2 0 26069	0 01 0301+02	
	015 "DIA	CIRC CONCR	
	LEN=0024	INSTALLED	2004
0160/0000	LENGTH(AH	2780 BK 2617)	
	018 "DIA	CIRC CONCR	
0150/2285	LEN=0035	INSTALLED	UNKN
	018 "DIA	CIRC CONCR	
0150/1859	LEN=0035	INSTALLED	UNKN
	018 "DIA	CIRC CONCR	
0150/1613	LEN=0030	INSTALLED	UNKN
	018 "DIA	CIRC CONCR	
0150/1084	LEN=0033	INSTALLED	UNKN
	018 "DIA	CIRC CONCR	
	LEN=0040	INSTALLED	UNKN
0150/0035	018 "DIA	CIRC CONCR	
037130 FT			
	0150/0000	LENGTH(AH	2617 BK 3623)
	018 "DIA	CIRC CONCR	
	LEN=0035	INSTALLED	UNKN
0140/3210			



EXTRACT DATE: 12/28/2024 ROADWAY MANAGEMENT SYSTEM PAGE NUMBER: 158  
PRINT DATE: 12/30/2024 SLD COUNTY/SR - ANNUAL PRINT COUNTY: FAYETTE

DIR: B TOTAL LEN: 9.186 MI. DIST: 12-1 SR: 281  
LEFT MUN: HENRY CLAY T RIGHT MUN: HENRY CLAY T

033507 FT

030445 FT

0140/2690	018 "DIA	CIRC CONCR	
	LEN=0029	INSTALLED	UNKN
0140/2414	018 "DIA	CIRC CONCR	
	LEN=0032	INSTALLED	UNKN
0140/2218	018 "DIA	CIRC CONCR	
	LEN=0030	INSTALLED	UNKN
0140/2051	018 "DIA	CIRC CONCR	
	LEN=0042	INSTALLED	UNKN
0140/1375	018 "DIA	CIRC CONCR	
	LEN=0035	INSTALLED	UNKN
0140/1097	018 "DIA	CIRC CONCR	
	LEN=0045	INSTALLED	UNKN
0140/0518	048 "DIA	CIRC METAL	
	LEN=0040	INSTALLED	UNKN
0140/0276	018 "DIA	CIRC CONCR	
	LEN=0030	INSTALLED	UNKN
033507 FT	2 0 26069	0 01 0238	+36
0140/0000	018 "DIA	CIRC CONCR	
	LEN=0030	INSTALLED	UNKN
	LENGTH(AH	3623	BK 3062)
0130/2845	018 "DIA	CIRC CONCR	
	LEN=0030	INSTALLED	UNKN
0130/2540	018 "DIA	CIRC CONCR	
	LEN=0030	INSTALLED	UNKN
0130/2215	018 "DIA	CIRC CONCR	
	LEN=0029	INSTALLED	UNKN
0130/1865	018 "DIA	CIRC CONCR	
	LEN=0028	INSTALLED	UNKN
0130/1588	018 "DIA	CIRC CONCR	
	LEN=0028	INSTALLED	UNKN
0130/1361	018 "DIA	CIRC CONCR	
	LEN=0029	INSTALLED	UNKN
0130/0563	018 "DIA	CIRC CONCR	
	LEN=0030	INSTALLED	UNKN
0130/0020	018 "DIA	CIRC CONCR	
	LEN=0075	INSTALLED	UNKN
030445 FT	2 0 26069	0 01 0207	+74
	FLANIGAN RD		
	(T383)		
	PARNELL RD		
	(T890)		
0130/0000	LENGTH(AH	3062	BK 2616)
0120/2426	018 "DIA	CIRC CONCR	
	LEN=0040	INSTALLED	2004
0120/2163	018 "DIA	CIRC CONCR	
	LEN=0031	INSTALLED	2004
0120/1910	018 "DIA	CIRC CONCR	
	LEN=0031	INSTALLED	2004

EXTRACT DATE: 12/28/2024 ROADWAY MANAGEMENT SYSTEM PAGE NUMBER: 157  
PRINT DATE: 12/30/2024 SLD COUNTY/SR - ANNUAL PRINT COUNTY: FAYETTE

DIR: B TOTAL LEN: 9.186 MI. DIST: 12-1 SR: 281  
LEFT MUN: HENRY CLAY T RIGHT MUN: HENRY CLAY T

027829 FT

025060 FT

TAYLOR RD  
(T880)

0110/0000

-- --	0120/1655	018 "DIA	CIRC METAL	
-- --		LEN=0030	INSTALLED	2004
-- --	0120/1461	018 "DIA	CIRC CONCR	
-- --		LEN=0030	INSTALLED	2004
-- --	0120/1290	030 "DIA	CIRC CONCR	
-- --		LEN=0052	INSTALLED	2004
-- --	0120/0913	018 "DIA	CIRC CONCR	
-- --		LEN=0040	INSTALLED	2004
-- --	0120/0701	018 "DIA	CIRC CONCR	
-- --		LEN=0038	INSTALLED	2004
-- --	0120/0501	018 "DIA	CIRC CONCR	
-- --		LEN=0041	INSTALLED	2004
-- --	0120/0333	018 "DIA	CIRC CONCR	
-- --		LEN=0039	INSTALLED	2004
-- --	0120/0020	018 "DIA	CIRC CONCR	
-- --		LEN=0030	INSTALLED	2004
	027829 FT	2 0 26069	0 01 0182+09	
	5 0120/0000	LENGTH(AH	2616 BK 2769)	
-- --		018 "DIA	CIRC CONCR	
-- --	0110/2655	LEN=0040	INSTALLED	UNKN
-- --		036 "DIA	CIRC CONCR	
-- --	0110/2456	LEN=0055	INSTALLED	UNKN
-- --		018 "DIA	CIRC CONCR	
-- --	0110/2000	LEN=0037	INSTALLED	UNKN
-- --		036 "DIA	CIRC CONCR	
-- --	0110/1479	LEN=0042	INSTALLED	UNKN
-- --		018 "DIA	CIRC CONCR	
-- --	0110/1272	LEN=0032	INSTALLED	UNKN
-- --		018 "DIA	CIRC CONCR	
-- --	0110/0920	LEN=0035	INSTALLED	UNKN
-- --		018 "DIA	CIRC CONCR	
-- --	0110/0830	LEN=0032	INSTALLED	UNKN
-- --		018 "DIA	CIRC CONCR	
-- --	0110/0561	LEN=0035	INSTALLED	UNKN
-- --		018 "DIA	CIRC CONCR	
-- --	0110/0230	LEN=0035	INSTALLED	UNKN
-- --		018 "DIA	CIRC CONCR	
-- --	0110/0195	LEN=0032	INSTALLED	UNKN
	025060 FT	2 0 26069	0 01 0154+40	
		TUB RUN RD		
		(T380)		
	5 0110/0000	LENGTH(AH	2769 BK 2902)	
-- --		015 "DIA	CIRC CONCR	
-- --	0100/2677	LEN=0034	INSTALLED	UNKN
-- --		018 "DIA	CIRC CONCR	
-- --	0100/2447	LEN=0027	INSTALLED	UNKN
-- --		015 "DIA	CIRC CONCR	
-- --	0100/2227	LEN=0033	INSTALLED	UNKN
-- --		018 "DIA	CIRC CONCR	
-- --	0100/1830	LEN=0043	INSTALLED	UNKN

EXTRACT DATE: 12/28/2024 ROADWAY MANAGEMENT SYSTEM PAGE NUMBER: 156  
PRINT DATE: 12/30/2024 SLD COUNTY/SR - ANNUAL PRINT COUNTY: FAYETTE

DIR: B TOTAL LEN: 9.186 MI. DIST: 12-1 SR: 281  
LEFT MUN: HENRY CLAY T RIGHT MUN: HENRY CLAY T

022158 FT

019683 FT

SISTERS LN  
(PRDR)

0080/1770

	0100/1455	BMS EN 26/0281/0100/1424
		0 0 00000 0 00 0000+00
		TUB RUN
	0100/1424	BMSBG 26/0281/0100/1424
		018 " DIA CIRC CONCR
	0100/1001	LEN=0033 INSTALLED UNKN
		018 " DIA CIRC CONCR
	0100/0764	LEN=0031 INSTALLED UNKN
		018 " DIA CIRC CONCR
	0100/0522	LEN=0035 INSTALLED UNKN
		018 " DIA CIRC CONCR
	0100/0261	LEN=0032 INSTALLED UNKN
	022158 FT	2 0 26069 0 01 0125+04
		015 " DIA CIRC CONCR
		LEN=0024 INSTALLED UNKN
	0100/0000	LENGTH(AH 2902 BK 2475)
		018 " DIA CIRC CONCR
	0090/2221	LEN=0039 INSTALLED UNKN
		018 " DIA CIRC CONCR
	0090/1934	LEN=0037 INSTALLED UNKN
		018 " DIA CIRC CONCR
	0090/1639	LEN=0040 INSTALLED UNKN
		018 " DIA CIRC CONCR
	0090/1472	LEN=0036 INSTALLED UNKN
		015 " DIA CIRC CONCR
	0090/1306	LEN=0028 INSTALLED UNKN
		018 " DIA CIRC CONCR
	0090/1122	LEN=0028 INSTALLED UNKN
		018 " DIA CIRC CONCR
	0090/0956	LEN=0030 INSTALLED UNKN
		015 " DIA CIRC METAL
	0090/0786	LEN=0144 INSTALLED UNKN
		015 " DIA CIRC METAL
	0090/0506	LEN=0036 INSTALLED UNKN
		015 " DIA CIRC CONCR
	0090/0228	LEN=0001 INSTALLED UNKN
	019683 FT	2 0 26069 0 01 0100+29
		018 " DIA CIRC CONCR
		LEN=0035 INSTALLED UNKN
	0090/0000	LENGTH(AH 2475 BK 2474)
		018 " DIA CIRC CONCR
	0080/2015	LEN=0031 INSTALLED UNKN
		018 " DIA CIRC METAL
	0080/1815	LEN=0030 INSTALLED UNKN
		015 " DIA CIRC METAL
	0080/1163	LEN=0029 INSTALLED UNKN
		CIRCLE U RD

EXTRACT DATE: 12/28/2024 ROADWAY MANAGEMENT SYSTEM PAGE NUMBER: 155  
PRINT DATE: 12/30/2024 SLD COUNTY/SR - ANNUAL PRINT COUNTY: FAYETTE

DIR: B TOTAL LEN: 9.186 MI. DIST: 12-1 SR: 281  
LEFT MUN: HENRY CLAY T RIGHT MUN: HENRY CLAY T

017209 FT

014637 FT

011850 FT

==	0080/1090	(PRDR)	
---	0080/0653	015 "DIA CIRC METAL	
---	0080/0399	LEN=0028 INSTALLED UNKN	
	017209 FT	015 "DIA CIRC METAL	
		LEN=0031 INSTALLED UNKN	
		2 0 26069 0 01 0075+55	
		015 "DIA CIRC METAL	
		LEN=0001 INSTALLED UNKN	
		SICKLE RIDGE RD	
		(T361)	
---	5 0080/0000	LENGTH(AH 2474 BK 2572)	
---	0070/2261	018 "DIA CIRC CONCR	
		LEN=0032 INSTALLED UNKN	
---	0070/0976	015 "DIA CIRC METAL	
---	0070/0615	LEN=0032 INSTALLED UNKN	
		036 "DIA CIRC METAL	
	014637 FT	LEN=0049 INSTALLED UNKN	
		2 0 26069 0 01 0048+73	
		015 "DIA CIRC CONCR	
---	5 0070/0000	LEN=0030 INSTALLED UNKN	
---	0060/2391	LENGTH(AH 2572 BK 2787)	
---		018 "DIA CIRC METAL	
---	0060/2218	LEN=0029 INSTALLED UNKN	
		024 "DIA CIRC METAL	
	0060/1682	LEN=0033 INSTALLED UNKN	
		015 "DIA CIRC CONCR	
	0060/1231	LEN=0030 INSTALLED UNKN	
		018 "DIA CIRC METAL	
	0060/1132	LEN=0037 INSTALLED UNKN	
		015 "DIA CIRC METAL	
	0060/0890	LEN=0039 INSTALLED UNKN	
		024 "DIA CIRC METAL	
	0060/0725	LEN=0035 INSTALLED UNKN	
		024 "DIA CIRC METAL	
	0060/0556	LEN=0035 INSTALLED UNKN	
		018 "DIA CIRC CONCR	
	0060/0226	LEN=0030 INSTALLED UNKN	
		018 "DIA CIRC CONCR	
	0060/0032	LEN=0032 INSTALLED UNKN	
	011850 FT	BMSSEN 26/0281/0060/0000	
		2 0 26069 0 00 0020+84	
		HALL RUN	
		BMSBG 26/0281/0060/0000	
---	5 0060/0000	LENGTH(AH 2787 BK 2104)	
---	0050/1883	018 "DIA CIRC CONCR	
		LEN=0045 INSTALLED UNKN	

EXTRACT DATE: 12/28/2024 ROADWAY MANAGEMENT SYSTEM PAGE NUMBER: 154  
PRINT DATE: 12/30/2024 SLD COUNTY/SR - ANNUAL PRINT COUNTY: FAYETTE

DIR: B TOTAL LEN: 9.186 MI. DIST: 12-1 SR: 281  
LEFT MUN: HENRY CLAY T RIGHT MUN: HENRY CLAY T

				0050/1384	018 "DIA CIRC CONCR LEN=0031 INSTALLED UNKN
				0050/1140	018 "DIA CIRC CONCR LEN=0031 INSTALLED UNKN
				0050/0880	018 "DIA CIRC CONCR LEN=0037 INSTALLED UNKN
				0050/0090	018 "DIA CIRC METAL LEN=0080 INSTALLED UNKN
009746 FT				009746 FT	2 0 26069 0 00 0000+00 NATIONAL PK (SR0040 SEG 0690/0208) (SR0040 SEG 0691/0210)
				INTER-BK	NC MA E WEST RD NATIONAL PK (SR0040 SEG 0691/0210)
				0050/0000	LTH AH 002104 BK 000100
009746 FT				009746 FT	
NATIONAL PK (SR0040 SEG 0680/2817)				7044/0000	LTH AH 000100 BK 002038
				0040/2038	INTER-AHD (SR0040 SEG 0680/2817)
				0040/1770	024 "DIA CIRC CONCR LEN=0035 INSTALLED UNKN
				0040/0985	060 "DIA CIRC CONCR LEN=0045 INSTALLED UNKN
				0040/0130	015 "DIA CIRC CONCR LEN=0035 INSTALLED UNKN
007708 FT				0040/0010	BMSSEN 26/0281/0040/0000 1 0 00363 0 00 0189+53
				007708 FT	BR HALL RUN BMSBG 26/0281/0040/0000
				0040/0000	LENGTH(AH 2038 BK 3409)
				0030/3007	015 "DIA CIRC CONCR LEN=0035 INSTALLED UNKN
				0030/2603	015 "DIA CIRC CONCR LEN=0035 INSTALLED UNKN
				0030/1730	015 "DIA CIRC CONCR LEN=0001 INSTALLED UNKN
BRADDOCK RD (T358)				0030/1365	BMSSEN 26/0281/0030/1349 1 0 00363 0 00 0168+81
				0030/1349	PINKHAM RUN BMSBG 26/0281/0030/1349
				0030/1145	MUDD PIKE RD (T357)
					015 "DIA CIRC CONCR

EXTRACT DATE: 12/28/2024 ROADWAY MANAGEMENT SYSTEM PAGE NUMBER: 153  
PRINT DATE: 12/30/2024 SLD COUNTY/SR - ANNUAL PRINT COUNTY: FAYETTE

DIR: B TOTAL LEN: 9.186 MI. DIST: 12-1 SR: 281  
LEFT MUN: HENRY CLAY T RIGHT MUN: HENRY CLAY T

GLASS RD  
(T358)

0030/0480

004299 FT

CROSS ST  
(BORO)

0020/2040

CHURCH ST  
(BORO)

0020/1535

001289 FT

SPEAR LN  
(BORO)

0010/0415  
000000 FT

Station	Length	Material	Notes
0030/0950	LEN=0035	INSTALLED UNKN	
0030/0481	LEN=0001	INSTALLED UNKN	015 "DIA CAST IRON
0030/0480	MUDD PIKE RD		(T357)
0030/0400	LEN=0040	INSTALLED UNKN	024 "DIA CIRC CONCR
004299 FT	1 0 00363 0 00 0155+40		015 "DIA CIRC CONCR
	LEN=0035	INSTALLED UNKN	
NC BRUCETON RD			
0030/0000	LENGTH(AH 3409 BK 3010)		HENRY CLAY
0020/2989	MARKLEYSBURG B		015 "DIA CIR PLASTIC
0020/2701	LEN=0035	INSTALLED UNKN	
	015 "DIA CIR PLASTIC		
0020/1860	LEN=0060	INSTALLED UNKN	015 "DIA CIR PLASTIC
0020/1580	MILLER LN		(BORO)
0020/1295	APPLE LN		(BORO)
0020/1155	LEN=0035	INSTALLED UNKN	018 "DIA CIRC CONCR
0020/0430	CHERRY LN		(BORO)
001289 FT	1 0 00363 0 00 0125+30		GLADE LN
0020/0000	(SR2013 SEG 0020/2686)		LENGTH(AH 3010 BK 1289)
0010/0948	LEN=0025	INSTALLED UNKN	018 "DIA CIR PLASTIC
0010/0785	BROWN HILL RD		(T314)
000000 FT	1 0 00363 0 00 0112+41		024 "DIA CAST IRON
	LEN=0035	INSTALLED UNKN	
NC MA IN ST			
INTER-BK BRUCETON RD			(T311)
0010/0000	MFC BEGIN = D		LENGTH(AH 1289 BK 0000)

EXTRACT DATE: 12/28/2024 ROADWAY MANAGEMENT SYSTEM PAGE NUMBER: 152  
 PRINT DATE: 12/30/2024 SLD COUNTY/SR - ANNUAL PRINT COUNTY: FAYETTE  
 DIR: B TOTAL LEN: 18.341 MI. DIST: 12-1 SR: 201  
 LEFT MUN: WASHINGTON T RIGHT MUN: WASHINGTON T

	096840 FT		096765 FT	AH-WESTMORELAND (64)
HOMEWOOD ST			INTER-AHD	WASHINGTON RD
(TWP )			0400/1571	(SR0201 SEG 0010/0000)
GREENWOOD ST	0400/1495	==		
(TWP )	0400/1200	==		
			0400/1140	GREENWOOD ST
				(TWP )
			0400/0865	SHERWOOD ST
				(TWP )
SHERWOOD ST				
(TWP )	0400/0815	==		
			0400/0762	018 " DIA CIRC METAL
				LEN=0040 INSTALLED UNKN

EXTRACT DATE: 12/28/2024 ROADWAY MANAGEMENT SYSTEM PAGE NUMBER: 151  
PRINT DATE: 12/30/2024 SLD COUNTY/SR - ANNUAL PRINT COUNTY: FAYETTE

DIR: B TOTAL LEN: 18.341 MI. DIST: 12-1 SR: 201  
LEFT MUN: WASHINGTON T RIGHT MUN: WASHINGTON T

2 0 26175 0 00 0000+00 095269 FT  
FAYETTE AV  
(T732) 0400/0000

DULL ST  
(T839) 0380/1595

EDITH ST  
(T770) 0380/1320  
DENT ST  
(T905) 0380/0980

HOFFMAN ST  
(T839) 0380/0580

HILLMAN ST  
(TWP) 0380/0370  
TABRON ST  
(TWP) 0380/0040  
091203 FT

NC WASHINGTON RD  
VERNON AV  
(T443)  
095194 FT  
0400/0000 LENGTH(AH 1571 BK 2099)  
COZY LN  
(TWP)  
ROSE ST  
(TWP)  
TRENK ST  
(T838)  
WILKINSON ST  
(T952)  
0390/1350  
0390/1095  
0390/0665  
0390/0465  
0390/0347  
093095 FT  
018 "DIA CIRC METAL  
LEN=0040 INSTALLED UNKN  
1 0 00247 0 08 0934+07  
VILLAGE: LYNNWOOD  
PERRY AV  
(TWP)  
0390/0000 LENGTH(AH 2099 BK 1967)  
015 "DIA CIRC METAL  
LEN=0035 INSTALLED 1996  
0380/1361  
KRETT WY  
(TWP)  
024 "DIA CIRC CONCR  
LEN=0035 INSTALLED UNKN  
0380/0950  
0380/0910  
018 "DIA CIRC CONCR  
LEN=0040 INSTALLED UNKN  
0380/0522  
LONG AV  
(TWP)  
0380/0490  
091128 FT  
1 0 00247 0 08 0914+52  
MULLEN ST  
(T966)  
MARINE AV  
(T444)  
0380/0000 LENGTH(AH 1967 BK 2515)



EXTRACT DATE: 12/28/2024 ROADWAY MANAGEMENT SYSTEM PAGE NUMBER: 150  
PRINT DATE: 12/30/2024 SLD COUNTY/SR - ANNUAL PRINT COUNTY: FAYETTE

DIR: B TOTAL LEN: 18.341 MI. DIST: 12-1 SR: 201  
LEFT MUN: WASHINGTON T RIGHT MUN: WASHINGTON T

WEST SIDE ST  
(SR0906 SEG 0020/0000) 0351/2005  
018"H 18"W UNKN CONC  
LEN=0040 INSTALLED UNKN 0351/1884  
FROM 0906/0020 SH  
(CONN) 0351/1805  
BROWN ST  
(TWP) 0351/1675  
  
018 "DIA CIRC CONCR  
LEN=0030 INSTALLED UNKN 0351/1032  
WASHINGTON  
FAYETTE CITY B 0351/0791  
BMSSEN 26/0201/0350/0203 0351/0209  
1 0 00247 0 08 0870+15  
DOWNER RUN  
BMSBG 26/0201/0350/0203 0351/0176  
  
1 0 00247 0 08 0868+67 086583 FT  
JOHNSON HOLLOW RD  
(SR4044 SEG 0010/0000)  
NC FAYETTE RD  
CONNELLSVILLE ST  
(BORO)

088688 FT

0370/1975 018 "DIA CIRC CONCR  
LEN=0060 INSTALLED 2002  
0370/1900 018 "DIA CIR UNKNOWN  
LEN=0040 INSTALLED 2002  
0370/1840 018 "DIA CIRC CONCR  
LEN=0060 INSTALLED 2002  
SUMMIT RD  
0370/1830 (TWP)  
018 "DIA CIRC CONCR  
LEN=0060 INSTALLED 2002  
0370/1575 018 "DIA CIRC METAL  
LEN=0060 INSTALLED 2002  
0370/1250 018 "DIA CIRC METAL  
LEN=0060 INSTALLED UNKN  
0370/0860 015 "DIA CIRC CONCR  
LEN=0252 INSTALLED 2002  
0370/0557 018 "DIA CIRC CONCR  
LEN=0060 INSTALLED 2002  
0370/0060 018 "DIA CIRC CONCR  
LEN=0060 INSTALLED 2002  
088613 FT 1 0 00247 0 08 0889+55  
VILLAGE: FAIRHOPE  
NC FA YETTE AV  
MFC BEGIN = C  
0370/0000 LENGTH(AH 2515 BK 2120)  
  
WEST SIDE ST  
0350/2025 (SR0906 SEG 0020/0000)  
  
TO 0906/0020 SH  
0350/1900 (CONN)  
0350/1695 BROWN ST  
(TWP)  
  
WASHINGTON  
0350/0803 FAYETTE CITY B  
0350/0236 BMSSEN 26/0201/0350/0203  
1 0 00247 0 08 0870+15  
DOWNER RUN  
0350/0203 BMSBG 26/0201/0350/0203  
018 "DIA CIRC CONCR  
LEN=0040 INSTALLED 1998  
0350/0175 1 0 00247 0 08 0866+83  
086493 FT VILLAGE: FAYETTE CITY  
JOHNSON HOLLOW RD  
(SR4044 SEG 0010/0000)  
NC FA YETTE RD  
CONNELLSVILLE ST  
(BORO)

EXTRACT DATE: 12/28/2024 ROADWAY MANAGEMENT SYSTEM PAGE NUMBER: 149  
PRINT DATE: 12/30/2024 SLD COUNTY/SR - ANNUAL PRINT COUNTY: FAYETTE

DIR: B TOTAL LEN: 18.341 MI. DIST: 12-1 SR: 201  
LEFT MUN: FAYETTE CITY B RIGHT MUN: FAYETTE CITY B

LENGTH(AH 2105 BK 1680) 0351/0000	5		5	0350/0000 LENGTH(AH 2120 BK 1590)
024 "DIA CIRC OTHER				
LEN=0015 INSTALLED 1998 0341/1640	---			
FORDING ST				
(BORO)				
015 "DIA CIR UNKNOWN 0341/1410	==			
LEN=0025 INSTALLED UNKN 0341/1401	---			0340/1449 015 "DIA CIRC OTHER
MARKET ST				LEN=0030 INSTALLED UNKN
(BORO)				
010 "DIA CAST IRON 0341/1060	==	==	==	0340/1054 MARKET ST
LEN=0040 INSTALLED UNKN 0341/1045	---			(BORO)
MARKET ST				
(BORO)				
0341/1010	==	==		
UNION ST				0340/0649 UNION ST
(BORO)				(BORO)
UNION ST				
(BORO)				
0341/0600	==	==		
				0340/0333 015 "DIA CIRC CONCR
				LEN=0030 INSTALLED 1998
				COOK ST
				(BORO)
COOK ST				COOK ST
(BORO)				(SR4040 SEG 0010/0000)
060"H 84"W CONC STRUCT 0341/0265	==	==	==	
LEN=0030 INSTALLED 1998 0341/0196	---			
015 "DIA CIRC OTHER				
LEN=0040 INSTALLED UNKN 0341/0172	---			
LAMB LICK RN				
STRUCTURE LENGTH 10 FT				
BMSID 26/0201/0341/0120 0341/0120	>	X	<	0340/0150 LAMB LICK RN
				STRUCTURE LENGTH 10 FT
				BMSID 26/0201/0340/0150
				060"H 84"W CONC STRUCT
				LEN=0030 INSTALLED 1998
				018 "DIA CIR UNKNOWN
				LEN=0025 INSTALLED 2002
				FROM 0201S TO 0201N SH
FROM 0201S TO 0201N SH				(CONN)
(CONN)				0340/0054
1 0 00247 7 00 0000+00 084903 FT	==			084903 FT
NC SECOND ST				NC MA
MFC BEGIN = C				
LENGTH(AH 1680 BK 1370) 0341/0000	5		5	0340/0000
				0330/1290
				0330/1070
				0330/1061
				0330/0720
				018 "DIA CIR UNKNOWN
				LEN=0104 INSTALLED UNKN
				WALKER ST
				(BORO)
				018 "DIA CIRC CONCR
				LEN=0030 INSTALLED UNKN
				SISLEY TOWN RD
				(BORO)

EXTRACT DATE: 12/28/2024 ROADWAY MANAGEMENT SYSTEM PAGE NUMBER: 148  
PRINT DATE: 12/30/2024 SLD COUNTY/SR - ANNUAL PRINT COUNTY: FAYETTE

DIR: B TOTAL LEN: 18.341 MI. DIST: 12-1 SR: 201  
LEFT MUN: FAYETTE CITY B RIGHT MUN: FAYETTE CITY B

083533 FT

0330/0528  
083533 FT

FAYETTE CITY  
WASHINGTON T  
1 0 00247 0 06 0836+73  
VILLAGE: FAYETTE CITY  
LENGTH(AH 1370 BK 3030)

5 0330/0000

0320/2310

015 "DIA CIRC CONCR  
LEN=0035 INSTALLED 1998  
018 "DIA CIR UNKNOWN

0320/2060

LEN=0050 INSTALLED UNKN  
018 "DIA CIRC METAL

0320/1748

LEN=0040 INSTALLED UNKN  
015 "DIA CIR PLASTIC

0320/1220

LEN=0040 INSTALLED 1998  
018 "DIA CIR PLASTIC

0320/1219

LEN=0040 INSTALLED UNKN  
018 "DIA CIRC CONCR

0320/0975

LEN=0045 INSTALLED UNKN  
018 "DIA CIRC CONCR

0320/0570

LEN=0030 INSTALLED 1998  
018 "DIA CIRC CONCR

0320/0472

LEN=0040 INSTALLED 1998  
018 "DIA CIRC CONCR

0320/0347

LEN=0040 INSTALLED UNKN  
016 "DIA CIRC METAL

080503 FT

0320/0239  
080503 FT

LEN=0040 INSTALLED UNKN  
1 0 00247 0 06 0807+12  
036 "H 01 "W ELLIP METAL  
LEN=0040 INSTALLED 1998  
LENGTH(AH 3030 BK 2403)

5 0320/0000

0310/1589

036 "DIA CIRC CONCR  
LEN=0055 INSTALLED UNKN  
018 "DIA CIR UNKNOWN

0310/1479

LEN=0211 INSTALLED UNKN  
018 "DIA CIR PLASTIC

0310/0960

LEN=0040 INSTALLED UNKN  
018 "DIA CIRC METAL

0310/0620

LEN=0040 INSTALLED UNKN  
BMSSEN 26/0201/0310/0533

0310/0557

1 0 00247 0 06 0788+91  
B L REDSTONE

0310/0533

BMSBG 26/0201/0310/0533

NC GILLESPIE HOLLOW RD

BROWNSVILLE RD  
(SR4003 SEG 0230/2597) 0310/0500  
KOSANKO RD 0310/0210  
(PRDR)

078100 FT

0310/0029  
078100 FT

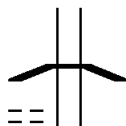
BMSSEN 26/0201/0310/0000  
1 0 00247 0 06 0783+49  
VILLAGE: GILLESPIE

EXTRACT DATE: 12/28/2024 ROADWAY MANAGEMENT SYSTEM PAGE NUMBER: 147  
PRINT DATE: 12/30/2024 SLD COUNTY/SR - ANNUAL PRINT COUNTY: FAYETTE

DIR: B TOTAL LEN: 18.341 MI. DIST: 12-1 SR: 201  
LEFT MUN: WASHINGTON T RIGHT MUN: WASHINGTON T

ELWELL ST  
(T438)

0300/3365



B L REDSTONE  
BMSBG 26/0201/0310/0000  
LENGTH(AH 2403 BK 3541)

0300/2372

018 "DIA CIRC CONCR  
LEN=0040 INSTALLED UNKN  
024 "DIA CIRC OTHER  
LEN=0060 INSTALLED UNKN

0300/2085

0300/1444

018 "DIA CIRC CONCR  
LEN=0040 INSTALLED UNKN  
015 "DIA CIRC CONCR  
LEN=0040 INSTALLED UNKN

0300/1096

074559 FT

0300/0231  
074559 FT

018 "DIA CIRC METAL  
LEN=0040 INSTALLED UNKN  
1 0 00247 0 06 0748+09  
VILLAGE: GILLISPI  
REDSTONE CHURCH RD  
(SR4019 SEG 0010/0000)

0300/0000

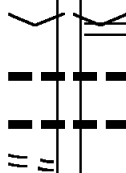
LENGTH(AH 3541 BK 2359)  
024 "DIA CIRC METAL  
LEN=0040 INSTALLED UNKN  
015"H 18"W UNK PLASTIC  
LEN=0040 INSTALLED UNKN

0290/1866

0290/1649

SETHMAN RD  
(PRDR)

0290/1525



0290/1522

015"H 18"W \*\*UNKNOWN\*\*  
LEN=0040 INSTALLED UNKN

0290/0792

BMSSEN 26/0201/0290/0780  
1 0 00247 0 05 0732+26

0290/0780

T MONONGAHEL  
BMSBG 26/0201/0290/0780  
018 "DIA CIRC METAL

0290/0538

LEN=0040 INSTALLED UNKN  
WASHINGTON

072200 FT

1 0 00247 0 05 0724+21 072200 FT  
JEFFERSON DR  
(T441)

0290/0000

0290/0000

LENGTH(AH 2359 BK 2135)  
018 "DIA CIRC METAL  
LEN=0035 INSTALLED UNKN  
018 "DIA CIRC METAL  
LEN=0050 INSTALLED UNKN  
BINNS RD  
(T434)

0280/2095

0280/1679

0280/1640

0280/1572

060 "DIA CIRC CONCR  
LEN=0040 INSTALLED UNKN

DIR: B TOTAL LEN: 18.341 MI. DIST: 12-1 SR: 201  
LEFT MUN: JEFFERSON T RIGHT MUN: JEFFERSON T

DIR: B TOTAL LEN: 18.341 MI.  
LEFT MUN: JEFFERSON T

DIST: 12-1 SR: 201  
RIGHT MUN: JEFFERSON T

```

0250/2274      LEN=0040  INSTALLED UNKN
015 "H 20" W UNK PLASTIC
0250/1525      LEN=0040  INSTALLED UNKN
018 "DIA CIRC METAL
0250/1312      LEN=0040  INSTALLED UNKN
018 "DIA CIRC METAL
0250/1044      LEN=0040  INSTALLED UNKN
018 "DIA CIR UNKNOWN
0250/0405      LEN=0040  INSTALLED UNKN
061614 FT 1 0 00247 0 05 0618+63
018 "DIA CIRC METAL
LEN=0040 INSTALLED UNKN
NC GI LLESPIE RD
0250/0000      LENGTH(AH 2789 BK 3649)
JEFFERSON
0240/3111      PERRY T
015 "H 20" W **UNKNOWN**
0240/2929      LEN=0040  INSTALLED UNKN
018 "DIA CIRC CONCR
0240/2676      LEN=0040  INSTALLED UNKN
015 "DIA CIR UNKNOWN
0240/2146      LEN=0040  INSTALLED UNKN

```

057965 FT 1 0 00247 0 04 0583+49  
0240/0000 LENGTH(AH 3649 BK 0612)

```
057353 FT 1 0 00247 0 04 0577+16
018 "DIA CIRC CONCR
LEN=0100 INSTALLED UNKN
0230/0000 LENGTH(AH 0612 BK 1736)
```

```

0220/1290 018 "DIA CIRC CONCR
            LEN=0060 INSTALLED UNKN
            RAMP A RD
0220/1150 (SR8019 SEG 0510/0995)

```

```

0220/0925  RAMP INNER LOOP A RD
0220/0695  (SR8019 SEG 0500/0000)
BMS EN 26/0201/0220/0599
1 0 00247 0 04 0565+85
SR 0051

```

EXTRACT DATE: 12/28/2024 ROADWAY MANAGEMENT SYSTEM PAGE NUMBER: 144  
PRINT DATE: 12/30/2024 SLD COUNTY/SR - ANNUAL PRINT COUNTY: FAYETTE

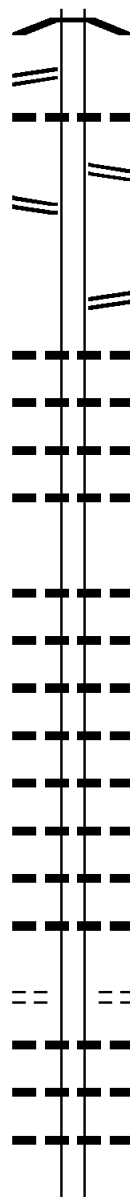
DIR: B TOTAL LEN: 18.341 MI. DIST: 12-1 SR: 201  
LEFT MUN: PERRY T RIGHT MUN: PERRY T

RAMP INNER LOOP D RD  
(SR8019 SEG 0020/0000) 0220/0370

RAMP D RD  
(SR8019 SEG 0010/0849) 0220/0180  
055617 FT

054408 FT

1 0 00247 0 03 0518+04 051670 FT  
CURFEW RD  
(T695) 0200/0000



0220/0599 BMSBG 26/0201/0220/0599

0220/0267 018 "DIA CIRC METAL  
LEN=0040 INSTALLED UNKN  
0220/0240 RAMP INNER LOOP B RD  
(SR8019 SEG 0750/0795)

055617 FT 1 0 00247 0 04 0559+83  
5 0220/0000 LENGTH(AH 1736 BK 1209)  
RAMP B RD

0210/1140 (SR8019 SEG 0760/0000)

0210/0985 018 "DIA CIRC METAL  
LEN=0045 INSTALLED UNKN

0210/0688 018 "DIA CIRC METAL  
LEN=0040 INSTALLED UNKN

0210/0305 018 "DIA CIRC METAL  
LEN=0045 INSTALLED UNKN

0210/0005 018 "DIA CIRC METAL  
LEN=0045 INSTALLED UNKN

5 0210/0000 1 0 00247 0 03 0545+46  
LENGTH(AH 1209 BK 2738)

0200/2448 018 "DIA CIRC METAL  
LEN=0060 INSTALLED UNKN

0200/2400 018 "DIA CIRC METAL  
LEN=0060 INSTALLED 2002

0200/2129 018 "DIA CIRC CONCR  
LEN=0060 INSTALLED UNKN

0200/1832 018 "DIA CIRC METAL  
LEN=0060 INSTALLED UNKN

0200/1478 018 "DIA CIRC CONCR  
LEN=0045 INSTALLED UNKN

0200/1180 018 "DIA CIRC CONCR  
LEN=0040 INSTALLED UNKN

0200/0764 018 "DIA CIRC CONCR  
LEN=0045 INSTALLED UNKN

0200/0346 018 "H 18 "W \*\*UNKNOWN\*\*  
LEN=0040 INSTALLED UNKN

051670 FT RESERVOIR RD  
(T532)

5 0200/0000 LENGTH(AH 2738 BK 2257)

0190/1978 018 "DIA CIRC CONCR  
LEN=0045 INSTALLED UNKN

0190/1965 018 "DIA CIRC CONCR  
LEN=0035 INSTALLED UNKN

0190/1668 018 "DIA CIRC CONCR  
LEN=0035 INSTALLED UNKN

EXTRACT DATE: 12/28/2024 ROADWAY MANAGEMENT SYSTEM PAGE NUMBER: 143  
PRINT DATE: 12/30/2024 SLD COUNTY/SR - ANNUAL PRINT COUNTY: FAYETTE

DIR: B TOTAL LEN: 18.341 MI. DIST: 12-1 SR: 201  
LEFT MUN: PERRY T RIGHT MUN: PERRY T

GRIFFIN RD  
(SR4015 SEG 0042/1551) 0190/0610

049413 FT

047283 FT

043737 FT

0190/0684 018 "DIA CIRC CONCR  
LEN=0090 INSTALLED UNKN

0190/0357 018 "DIA CIRC CONCR  
LEN=0045 INSTALLED UNKN  
018 "DIA CIRC CONCR  
0190/0130 LEN=0045 INSTALLED UNKN  
049413 FT 1 0 00247 0 03 0495+34  
5 0190/0000 LENGTH(AH 2257 BK 2130)  
CEMETERY RD  
0180/1995 (SR4017 SEG 0010/0000)

047283 FT 1 0 00247 0 03 0474+35  
SIDE RD  
(T570)  
5 0180/0000 LENGTH(AH 2130 BK 3546)  
018 "DIA CIRC CONCR  
0170/3276 LEN=0045 INSTALLED UNKN  
018 "DIA CIRC CONCR  
0170/2923 LEN=0045 INSTALLED UNKN  
018 "DIA CIRC CONCR  
0170/2604 LEN=0060 INSTALLED UNKN  
018 "DIA CIRC CONCR  
0170/2262 LEN=0060 INSTALLED UNKN  
024 "DIA CIRC CONCR  
0170/1936 LEN=0055 INSTALLED UNKN  
018 "DIA CIRC CONCR  
0170/1068 LEN=0050 INSTALLED UNKN

0170/0016 BMS EN 26/0201/0170/0000  
043737 FT 1 0 00247 0 03 0438+68  
NC BLUE STAR RD  
VIRGIN RUN  
BMSBG 26/0201/0170/0000  
PERRY  
FRANKLIN T  
5 0170/0000 LENGTH(AH 3546 BK 3023)  
018 "DIA CIRC CONCR  
0160/2505 LEN=0040 INSTALLED UNKN  
018 "DIA CIRC CONCR  
0160/1919 LEN=0040 INSTALLED UNKN  
018 "DIA CIRC CONCR  
0160/1655 LEN=0040 INSTALLED UNKN



EXTRACT DATE: 12/28/2024 ROADWAY MANAGEMENT SYSTEM PAGE NUMBER: 142  
PRINT DATE: 12/30/2024 SLD COUNTY/SR - ANNUAL PRINT COUNTY: FAYETTE

DIR: B TOTAL LEN: 18.341 MI. DIST: 12-1 SR: 201  
LEFT MUN: FRANKLIN T RIGHT MUN: FRANKLIN T

1 0 00247 0 03 0408+61 040714 FT  
TOWN COUNTRY RD  
(SR4028 SEG 0190/3054) 0160/0000  
WARCHOL RD  
(T576) 0150/2005

BEUNA VISTA RD  
(SR1012 SEG 0010/0000) 0150/1730

038684 FT

035168 FT

GUTH RD  
(T654)

0130/2575

0160/0830	018 "DIA CIRC CONCR LEN=0040	INSTALLED UNKN
040714 FT		
5 0160/0000	LENGTH(AH 3023 BK 2030)	
0150/1966	018 "DIA CIRC METAL LEN=0070	INSTALLED UNKN
0150/1299	018 "DIA CIRC CONCR LEN=0050	INSTALLED UNKN
0150/0800	018 "DIA CIRC CONCR LEN=0060	INSTALLED UNKN
0150/0624	036 "DIA CIRC METAL LEN=0055	INSTALLED UNKN
0150/0460	TOWNSHIP T547 RD (T547)	
0150/0206	018 "DIA CIRC CONCR LEN=0040	INSTALLED UNKN
038684 FT	1 0 00247 0 02 0387+50 VILLAGE: FLATWOODS LAKE RD (T701)	
5 0150/0000	LENGTH(AH 2030 BK 3516)	
0140/3081	018 "DIA CIRC CONCR LEN=0040	INSTALLED 2002
0140/2880	015 "DIA CIRC CONCR LEN=0040	INSTALLED 2002
0140/2372	018 "DIA CIRC CONCR LEN=0040	INSTALLED UNKN
0140/1963	018 "DIA CIRC METAL LEN=0045	INSTALLED UNKN
0140/0978	018 "DIA CIRC METAL LEN=0040	INSTALLED UNKN
0140/0597	018 "DIA CIRC CONCR LEN=0035	INSTALLED UNKN
035168 FT	1 0 00247 0 02 0352+32 MILLS LN (T654)	
5 0140/0000	LENGTH(AH 3516 BK 2608)	
0130/2608	015 "DIA CIRC CONCR LEN=0040	INSTALLED 2002

EXTRACT DATE: 12/28/2024 ROADWAY MANAGEMENT SYSTEM PAGE NUMBER: 141  
PRINT DATE: 12/30/2024 SLD COUNTY/SR - ANNUAL PRINT COUNTY: FAYETTE

DIR: B TOTAL LEN: 18.341 MI. DIST: 12-1 SR: 201  
LEFT MUN: FRANKLIN T RIGHT MUN: FRANKLIN T

1 0 00247 0 02 0326+35 032560 FT  
BUENA VISTA RD  
(SR4030 SEG 0070/3153) 0130/0000

028945 FT

0130/2546	015 "DIA CIRC CONCR
	LEN=0040 INSTALLED 2002
0130/2315	015 "DIA CIRC CONCR
	LEN=0040 INSTALLED 2002
0130/1983	060 "DIA CIRC CONCR
	LEN=0040 INSTALLED UNKN
0130/1687	018 "DIA CIRC CONCR
	LEN=0040 INSTALLED UNKN
0130/1451	036 "DIA CIRC CONCR
	LEN=0045 INSTALLED UNKN
0130/1272	015 "DIA CIRC CONCR
	LEN=0040 INSTALLED 2002
0130/1270	015 "DIA CIRC CONCR
	LEN=0040 INSTALLED 2002
0130/0610	015 "DIA CIRC CONCR
	LEN=0040 INSTALLED UNKN
032560 FT	
5 0130/0000	LENGTH(AH 2608 BK 3615)
	018 "DIA CIRC CONCR
0120/3157	LEN=0035 INSTALLED 2002
	018 "DIA CIRC CONCR
0120/2810	LEN=0050 INSTALLED 2002
0120/2120	015 "DIA CIRC METAL
	LEN=0040 INSTALLED 2002
0120/1941	BMSSEN 26/0201/0120/1926
	0 0 00000 0 00 0000+00
	FURNACE RUN
0120/1926	BMSBG 26/0201/0120/1926
	024 "DIA CIRC CONCR
0120/1415	LEN=0050 INSTALLED 2002
028945 FT	
1 0 00247 0 02 0290+30	
DICKERSON RUN RD	
(SR1010 SEG 0010/0000)	
5 0120/0000	LENGTH(AH 3615 BK 3397)
	018 "DIA CIRC CONCR
0110/2740	LEN=0030 INSTALLED 1998
	018 "DIA CIRC CONCR
0110/2532	LEN=0040 INSTALLED UNKN
	018 "DIA CIRC CONCR
0110/2229	LEN=0040 INSTALLED UNKN
	018 "DIA CIRC CONCR

EXTRACT DATE: 12/28/2024 ROADWAY MANAGEMENT SYSTEM PAGE NUMBER: 140  
PRINT DATE: 12/30/2024 SLD COUNTY/SR - ANNUAL PRINT COUNTY: FAYETTE

DIR: B TOTAL LEN: 18.341 MI. DIST: 12-1 SR: 201  
LEFT MUN: FRANKLIN T RIGHT MUN: FRANKLIN T

	0110/1556	LEN=0045	INSTALLED	UNKN
		018 "DIA	CIRC CONCR	
	0110/1092	LEN=0040	INSTALLED	UNKN
		048"H 60"W	CON BOX	CUL
	0110/0736	LEN=0050	INSTALLED	UNKN
025548 FT	025548 FT	1 0 00247	0 02 0256+52	
		060 "DIA	CIRC METAL	
		LEN=0040	INSTALLED	UNKN
	0110/0000	LENGTH(AH 3397	BK 2819)	
		018 "DIA	CIRC METAL	
	0100/2164	LEN=0040	INSTALLED	2002
		FRANKLIN		
	0100/1807	DUNBAR T		
		018 "DIA	CIRC CONCR	
	0100/1692	LEN=0035	INSTALLED	UNKN
		015 "DIA	CIRC CONCR	
	0100/1548	LEN=0045	INSTALLED	UNKN
		024 "DIA	CIRC METAL	
	0100/1366	LEN=0450	INSTALLED	UNKN
		018 "DIA	CIRC CONCR	
	0100/1116	LEN=0045	INSTALLED	UNKN
		018 "DIA	CIRC CONCR	
	0100/0930	LEN=0060	INSTALLED	UNKN
		018 "DIA	CIRC METAL	
	0100/0670	LEN=0055	INSTALLED	UNKN
		DUNBAR		
	0100/0280	VANDERBILT B		
022729 FT	022729 FT	1 0 00247	0 02 0228+34	
		NC FL	ATWOODS RD	
	0100/0000	LENGTH(AH 2819	BK 3166)	
		015 "DIA	CIRC METAL	
	0090/3110	LEN=0030	INSTALLED	1998
		015 "DIA	CIRC CONCR	
	0090/3019	LEN=0040	INSTALLED	UNKN
		018 "DIA	CIR PLASTIC	
	0090/2860	LEN=0035	INSTALLED	UNKN
		018 "DIA	CIRC CONCR	
	0090/2670	LEN=0045	INSTALLED	UNKN
		FAIRVIEW	AV	
	0090/2665	(BORO)		
		SYCAMORE	AV	
	0090/2330	(BORO)		
		024 "DIA	CIRC CONCR	
	0090/2206	LEN=0060	INSTALLED	UNKN
		GREENFIELD RD		
	0090/2160	(BORO)		
		018 "DIA	CIRC CONCR	
	0090/1805	LEN=0030	INSTALLED	UNKN

EXTRACT DATE: 12/28/2024 ROADWAY MANAGEMENT SYSTEM PAGE NUMBER: 139  
PRINT DATE: 12/30/2024 SLD COUNTY/SR - ANNUAL PRINT COUNTY: FAYETTE

DIR: B TOTAL LEN: 18.341 MI. DIST: 12-1 SR: 201  
LEFT MUN: VANDERBILT B RIGHT MUN: VANDERBILT B

LEISENRING RD  
(SR1039 SEG 0060/1957)  
LIBERTY ST  
(BORO)

0090/1455

CHURCH ST  
(BORO)

0090/1185

CENTER ST  
(BORO)

0090/0930

WALNUT ST  
(BORO)

0090/0475

0 0 00000 0 00 0000+00  
PENNSYLVANIA AV  
(BORO)

0090/0301  
019563 FT

== 0090/1765 CONNESVILLE ST  
== 0090/1740 (BORO)  
BANK ST  
(BORO)  
DICKERSON RN  
STRUCTURE LENGTH 27 FT  
0090/1582 BMSID 26/0201/0090/1582  
018 "DIA CIRC CONCR  
0090/1510 LEN=0050 INSTALLED UNKN  
024 "DIA CIRC CONCR  
0090/1455 LEN=0093 INSTALLED UNKN  
024 "DIA CIRC CONCR  
0090/1445 LEN=0093 INSTALLED UNKN  
015 "DIA CIRC OTHER  
0090/1182 LEN=0001 INSTALLED 1998  
CONNESVILLE ST  
(BORO)  
012 "DIA CIRC OTHER  
0090/0947 LEN=0020 INSTALLED UNKN  
015 "DIA CIR UNKNOWN  
0090/0910 LEN=0038 INSTALLED UNKN  
017 "H 18 "W \*\*UNKNOWN\*\*  
0090/0809 LEN=0027 INSTALLED UNKN  
MILL ST  
0090/0570 (BORO)  
018 "DIA CIRC CONCR  
0090/0467 LEN=0100 INSTALLED UNKN  
0090/0319 BMSID 26/0201/0090/0301  
B DICKERSON  
0090/0301 BMSBG 26/0201/0090/0301  
019563 FT 1 0 00247 0 01 0196+22  
VILLAGE: VANDERBILT  
NC MA IN ST  
MAIN ST  
(SR0819 SEG 0010/0000)  
5 0090/0000 LENGTH(AH 3166 BK 3675)  
018 "DIA CIRC CONCR  
0080/3360 LEN=0040 INSTALLED 2002  
VANDERBILT  
0080/3348 DUNBAR T  
015 "DIA CIRC CONCR

EXTRACT DATE: 12/28/2024 ROADWAY MANAGEMENT SYSTEM PAGE NUMBER: 138  
PRINT DATE: 12/30/2024 SLD COUNTY/SR - ANNUAL PRINT COUNTY: FAYETTE

DIR: B TOTAL LEN: 18.341 MI. DIST: 12-1 SR: 201  
LEFT MUN: DUNBAR T RIGHT MUN: DUNBAR T

015888 FT

013273 FT

0080/3208	LEN=0045	INSTALLED	UNKN
0080/3195	CHALFANT ST		
0080/2874	(T966)		
0080/2408	015" DIA	CIRC CONCR	
0080/2009	LEN=0040	INSTALLED	2002
	018" DIA	CIRC METAL	
	LEN=0060	INSTALLED	UNKN
	024"H 24"W	CON BOX	CUL
	LEN=0045	INSTALLED	UNKN
0080/0960	036"H 48"W	CON BOX	CUL
0080/0800	LEN=0050	INSTALLED	2002
0080/0640	018" DIA	CIRC CONCR	
0080/0470	LEN=0040	INSTALLED	2002
0080/0015	018" DIA	CIRC CONCR	
015888 FT	LEN=0040	INSTALLED	2002
0080/0000	018" DIA	CIRC CONCR	
0070/2330	LEN=0040	INSTALLED	2002
0070/2095	018" DIA	CIRC CONCR	
0070/1870	LEN=0040	INSTALLED	2002
0070/1720	018" DIA	CIRC CONCR	
0070/1181	LEN=0040	INSTALLED	2002
0070/0359	015" DIA	CIRC METAL	
013273 FT	LEN=0045	INSTALLED	UNKN
0070/0000	1 0 00247 0 01 0159+47		
0060/1798	LENGTH(AH 3675 BK 2615)		
0060/0926	015" DIA	CIRC CONCR	
0060/0789	LEN=0045	INSTALLED	UNKN
0060/0431	018" DIA	CIRC METAL	
	LEN=0050	INSTALLED	UNKN
	018" DIA	CIRC CONCR	
	LEN=0040	INSTALLED	UNKN
	018" DIA	CIRC METAL	
	LEN=0050	INSTALLED	UNKN
	015" DIA	CIRC CONCR	
	LEN=0050	INSTALLED	UNKN
	018" DIA	CIRC CONCR	

EXTRACT DATE: 12/28/2024 ROADWAY MANAGEMENT SYSTEM PAGE NUMBER: 137  
PRINT DATE: 12/30/2024 SLD COUNTY/SR - ANNUAL PRINT COUNTY: FAYETTE

DIR: B TOTAL LEN: 18.341 MI. DIST: 12-1 SR: 201  
LEFT MUN: DUNBAR T RIGHT MUN: DUNBAR T

011254 FT

0060/0274 LEN=0055 INSTALLED UNKN  
011254 FT 1 0 00247 0 01 0113+62  
5 0060/0000 LENGTH(AH 2019 BK 2850)

0050/2190 018 "DIA CIRC CONCR  
LEN=0050 INSTALLED 2002  
0050/1980 018 "DIA CIRC CONCR  
LEN=0060 INSTALLED 2002  
0050/1954 015 "DIA CIRC METAL  
LEN=0040 INSTALLED UNKN  
0050/1590 018 "DIA CIRC CONCR  
LEN=0040 INSTALLED 2002  
0050/1400 018 "DIA CIRC CONCR  
LEN=0040 INSTALLED 2002  
0050/1190 018 "DIA CIRC CONCR  
LEN=0040 INSTALLED 2002  
0050/0985 018 "DIA CIRC CONCR  
LEN=0040 INSTALLED 2002  
0050/0819 018 "DIA CIRC CONCR  
LEN=0050 INSTALLED 2002  
0050/0595 018 "DIA CIRC CONCR  
LEN=0050 INSTALLED 2002  
008404 FT 1 0 00247 0 01 0084+94  
ADELAIDE RD  
(T740)  
5 0050/0000 LENGTH(AH 2850 BK 2286)

008404 FT

006118 FT

0040/0361 060"H 60"W CONC STRUCT  
LEN=0040 INSTALLED 2002  
006118 FT 1 0 00247 0 00 0060+90  
024 "DIA CIRC CONCR  
LEN=0065 INSTALLED UNKN  
RIDGE BL  
(T742)  
5 0040/0000 LENGTH(AH 2286 BK 3763)  
018 "DIA CIR PLASTIC  
0030/3580 LEN=0040 INSTALLED UNKN

SKYLARK DR  
(T745)

0030/2655

0030/2180 015 "DIA CIRC CONCR  
LEN=0084 INSTALLED UNKN

LOUDEN ST

EXTRACT DATE: 12/28/2024 ROADWAY MANAGEMENT SYSTEM PAGE NUMBER: 136  
PRINT DATE: 12/30/2024 SLD COUNTY/SR - ANNUAL PRINT COUNTY: FAYETTE

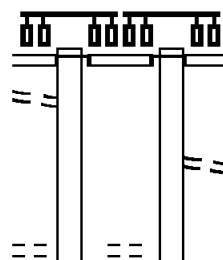
DIR: B TOTAL LEN: 18.341 MI. DIST: 12-1 SR: 201  
LEFT MUN: DUNBAR T RIGHT MUN: DUNBAR T

(TWP )	0030/1150	==	==	0030/1060	ALEXANDER-GUIE RD (PRDR)
		---	---	0030/1000	018 "DIA CIRC PLASTIC LEN=0029 INSTALLED UNKN
LIMESTONE HILL RD (T707)	0030/0980	==			
1 0 00247 0 00 0022+03 002355 FT PRIVATE DR (PRDR)	0030/0000	==		0030/0207 002355 FT	DUNBAR CONNELLSVILLE C
		---	---	5 0030/0000	LENGTH(AH 3763 BK 1885) 036 "DIA CIRC CONCR
		---	---	0020/1885	LEN=0127 INSTALLED 1998
		---	---	0020/1758	024 "DIA CIRC CONCR LEN=0060 INSTALLED UNKN
FALLS AV (CITY)	0020/1490	==			
		>---	<---	0020/1415	OPPOSSUM RUN STRUCTURE LENGTH 24 FT BMSID 26/0201/0020/1415
		---	---	0020/0814	018 "DIA CIRC CONCR LEN=0075 INSTALLED 2002
	000470 FT			000470 FT	1 0 00247 0 00 0004+24 FROM 0119/0631 SH
		==		5 0020/0000	(CONN) LENGTH(AH 1885 BK 0470) 018 "DIA CIRC CONCR
		---	---	0010/0344	LEN=0060 INSTALLED UNKN
CRAWFORD AV (SR1051 SEG 0220/1399)				NC VA	ANDERBILT RD
NINTH ST (SR0119 SEG 0630/0000)		W/O	W/O		MEMORIAL BL
(SR0119 SEG 0631/0000)	0010/0300	W/O	W/O		(SR0119 SEG 0630/0000)
		==	==	0010/0300	(SR0119 SEG 0631/0000)
	000000 FT			0010/0160	CITY AL (CITY)
				000000 FT	1 0 00247 0 00 0000+00
					VILLAGE: CONNELLSVILLE
					NC CR CRAWFORD AV
					EIGHTH ST
					(SR0119 SEG 0631/0000)
					(SR0119 SEG 0630/0000)
				INTER-BK	WEST CRAWFORD AV
					(SR0711 SEG 0010/0000)
				5 0010/0000	MFC BEGIN = C LENGTH(AH 0470 BK 0000)

EXTRACT DATE: 12/28/2024 ROADWAY MANAGEMENT SYSTEM PAGE NUMBER: 135  
PRINT DATE: 12/30/2024 SLD COUNTY/SR - ANNUAL PRINT COUNTY: FAYETTE

DIR: B TOTAL LEN: 20.942 MI. DIST: 12-1 SR: 166  
LEFT MUN: REDSTONE T RIGHT MUN: REDSTONE T

GRINDSTONE RD 110575 FT  
(SR4028 SEG 0011/0000) INTER-AHD  
NATIONAL PK  
(SR0040 SEG 0041/2970)  
(SR0040 SEG 0040/3000)  
REDSTONE WY  
(SR0040 SEG 0041/2970)  
(SR0040 SEG 0040/3000)  
FROM 0040/0040 SH 0471/0680  
(CONN) 0471/0555  
2 0 26029 0 00 0151+06 109895 FT  
NC GRINDSTONE RD  
(TBK 4050) BROADWAY ST  
(TBC )



110570 FT  
INTER-AHD GRINDSTONE RD  
(SR4028 SEG 0010/0000)  
NATIONAL PK  
(SR0040 SEG 0041/2970)  
(SR0040 SEG 0040/3000)  
REDSTONE WY  
(SR0040 SEG 0041/2970)  
(SR0040 SEG 0040/3000)  
0470/0675  
FROM T555 PK  
(CONN)  
0470/0105 2 0 26029 0 00 0151+06  
109895 FT NC GRINDSTONE RD  
NC GR (TBK 4050) BROADWAY ST  
(TBC )



EXTRACT DATE: 12/28/2024 ROADWAY MANAGEMENT SYSTEM PAGE NUMBER: 134  
PRINT DATE: 12/30/2024 SLD COUNTY/SR - ANNUAL PRINT COUNTY: FAYETTE

DIR: B TOTAL LEN: 20.942 MI. DIST: 12-1 SR: 166  
LEFT MUN: REDSTONE T RIGHT MUN: REDSTONE T

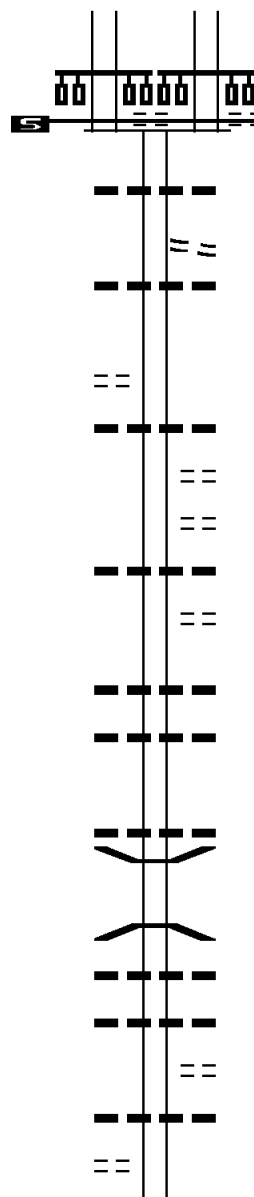
(TBK 0040) NATIONAL PK  
(T555)

MFC BEGIN = C  
LENGTH(AH 0680 BK 2199) 0471/0000

2 0 26029 0 00 0129+20 107696 FT  
SIMPSON RD  
(T326) 0460/0000

105302 FT

SPRINGFIELD HOLLOW RD  
(TWP) 0440/1130



0470/0000

0460/1407

0460/0845

0460/0805

107696 FT

0460/0000

0450/1877

0450/1815

0450/1575

0450/1245

0450/1185

0450/0537

0450/0250

105302 FT

0450/0000

0440/2434

0440/2185

0440/1953

0440/1621

0440/1525

0440/1243

(TBK 0040) NATIONAL PK  
(T555)

MFC BEGIN = C  
LENGTH(AH 0675 BK 2199)

018 "DIA CIRC CONCR  
LEN=0030 INSTALLED UNKN  
TROLLEY LN

(PRDR)  
015 "DIA CIRC CONCR  
LEN=0030 INSTALLED UNKN

LENGTH(AH 2199 BK 2394)  
018 "DIA CIRC CONCR  
LEN=0030 INSTALLED UNKN  
MOUNTAIN VIEW DR

(T618)  
L P MAYERS PL  
(TWP)

018 "DIA CIRC CONCR  
LEN=0030 INSTALLED UNKN  
LAWRENCE LN  
(PRDR)

018 "DIA CIRC CONCR  
LEN=0200 INSTALLED UNKN

018 "DIA CIRC CONCR  
LEN=0035 INSTALLED UNKN

2 0 26029 0 00 0105+26

015 "DIA CIRC CONCR  
LEN=0030 INSTALLED UNKN

LENGTH(AH 2394 BK 2720)

BMS EN 26/0166/0440/2185

0 0 00000 0 00 0000+00

SR 0043

BMS BG 26/0166/0440/2185

015 "DIA CIRC CONCR

LEN=0030 INSTALLED UNKN

018 "DIA CIRC CONCR

LEN=0040 INSTALLED UNKN

TIMBER LN

(TWP)

018 "DIA CIRC CONCR

LEN=0030 INSTALLED UNKN

018 "DIA CIRC CONCR

EXTRACT DATE: 12/28/2024 ROADWAY MANAGEMENT SYSTEM PAGE NUMBER: 133  
PRINT DATE: 12/30/2024 SLD COUNTY/SR - ANNUAL PRINT COUNTY: FAYETTE

DIR: B TOTAL LEN: 20.942 MI. DIST: 12-1 SR: 166  
LEFT MUN: REDSTONE T RIGHT MUN: REDSTONE T

TO/FROM T609 LN  
(CONN)  
2 0 26029 0 00 0078+02 102582 FT  
GREGORY LN  
(T609) 0440/0000

ROSE ST  
(T944) 0430/1230

CRAFTMOORE RD  
(T374) 0430/0300

2 0 26029 0 00 0050+40 099820 FT  
ALLISON AV  
(T857) 0430/0000

097223 FT

0440/0997	LEN=0070	INSTALLED UNKN
0440/0630	REDSTONE	
	LUZERNE T	
0440/0530	DAVIDSON SIDING RD	
0440/0518	(T605)	
	BMSSEN 26/0166/0440/0399	
	0 0 00000 0 00 0000+00	
	DUNLAP CREEK	
0440/0399	BMSBG 26/0166/0440/0399	
	102582 FT	
0440/0000	LENGTH(AH 2720 BK 2762)	
	018 "DIA CIRC CONCR	
0430/2184	LEN=0030	INSTALLED UNKN
	018 "DIA CIRC CONCR	
0430/1732	LEN=0030	INSTALLED UNKN
	EAST AV	
0430/1300	(T857)	
	018 "DIA CIRC OTHER	
0430/1244	LEN=0480	INSTALLED UNKN
	018 "DIA CIRC METAL	
0430/0850	LEN=0030	INSTALLED UNKN
	018 "DIA CIRC CONCR	
0430/0537	LEN=0030	INSTALLED UNKN
	018 "DIA CIRC CONCR	
0430/0229	LEN=0035	INSTALLED UNKN
099820 FT	ALLISON AV	
	(T936)	
0430/0000	LENGTH(AH 2762 BK 2597)	
	018 "DIA CIRC CONCR	
0420/2324	LEN=0030	INSTALLED UNKN
	018 "DIA CIRC CONCR	
0420/2037	LEN=0030	INSTALLED UNKN
	018 "DIA CIRC CONCR	
0420/1751	LEN=0030	INSTALLED UNKN
	018 "DIA CIRC CONCR	
0420/1475	LEN=0040	INSTALLED UNKN
	018 "DIA CIRC CONCR	
0420/1081	LEN=0040	INSTALLED UNKN
	015 "DIA CIRC CONCR	
0420/0652	LEN=0040	INSTALLED UNKN
	018 "DIA CIRC METAL	
0420/0150	LEN=0040	INSTALLED UNKN
097223 FT	2 0 26029 0 00 0024+56	

DIR: B TOTAL LEN: 20.942 MI. DIST: 12-1 SR: 166  
LEFT MUN: LUZERNE T RIGHT MUN: LUZERNE T

CREEK RD  
(T933)

0420/0000

2 0 26029 0 00 0000+00 094777 FT  
(TBK 4020) ACADEMY RD  
(TWP ) 0410/0000

GRZENSKI ST  
(T382)

0400/0595

092474 FT

EAGLE ST  
(T569)

0390/2050

TOWNSHIP AL  
(TWP )

0390/1865

REDSTONE ST  
(T565)  
DUNLAP ST

NC THORNTON RD  
[S] 0420/0000 LENGTH(AH 2597 BK 2446)  
0410/2378 BMSBN 26/0166/0410/2298  
LUZERNE  
0410/2315 REDSTONE T  
2 0 26029 0 00 0022+93  
DUNLAP CREEK  
0410/2298 BMSBG 26/0166/0410/2298  
018 "DIA CIRC CONCR  
0410/1749 LEN=0035 INSTALLED UNKN  
018 "DIA CIRC CONCR  
0410/1297 LEN=0040 INSTALLED UNKN  
018 "DIA CIRC CONCR  
0410/0966 LEN=0040 INSTALLED UNKN  
  
0410/0025 024 "DIA CIR PLASTIC  
094777 FT LEN=0030 INSTALLED 2004  
(TBK 4020) STONE CHURCH  
(TWP )  
[S] 0410/0000 LENGTH(AH 2446 BK 2303)  
018 "DIA CIRC CONCR  
0400/1919 LEN=0035 INSTALLED UNKN  
  
0400/0792 024 "DIA CIRC CONCR  
LEN=0035 INSTALLED UNKN  
  
0400/0569 018 "DIA CIRC METAL  
092474 FT LEN=0040 INSTALLED UNKN  
2 0 26031 0 01 0051+15  
ROLLIE ST  
(T743)  
[S] 0400/0000 LENGTH(AH 2303 BK 2416)  
  
0390/2000 MCCLAIN ST  
(T567)  
018 "DIA CIRC METAL  
0390/1904 LEN=0030 INSTALLED UNKN  
015 "DIA CIRC CONCR  
0390/1895 LEN=0001 INSTALLED UNKN  
TOWNSHIP AL  
0390/1865 (TWP )  
WALL ST  
0390/1725 (T741)

DIST: 12-1 SR: 166  
RIGHT MUN: REDSTONE T

EXTRACT DATE: 12/28/2024 ROADWAY MANAGEMENT SYSTEM PAGE NUMBER: 130  
PRINT DATE: 12/30/2024 SLD COUNTY/SR - ANNUAL PRINT COUNTY: FAYETTE

DIR: B TOTAL LEN: 20.942 MI. DIST: 12-1 SR: 166  
LEFT MUN: REDSTONE T RIGHT MUN: REDSTONE T

WEINBRENNER AV  
(T559)  
TRIMBATH LN  
(TWP)

090058 FT

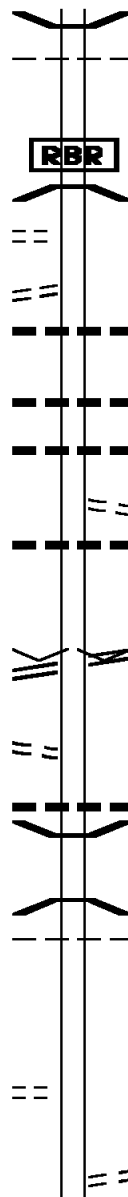
0380/2545

0380/2135

KENNEY RD  
(SR4006 SEG 0030/0000) 0380/0000

JOHNSON DR  
(T651) 0370/2015

2 0 26005 0 00 0063+60 084154 FT  
OAK HILL RD  
(T547) 0370/0000



0390/0060 BMS EN 26/0166/0390/0000  
REDSTONE

0390/0034 LUZERNE T  
090058 FT 2 0 26031 0 01 0027+00

P3  
DUNLAP CREEK  
BMSBG 26/0166/0390/0000  
5 0390/0000 LENGTH(AH 2416 BK 2972)

0380/1639 018 "DIA CIRC METAL  
LEN=0045 INSTALLED UNKN

0380/0935 018 "DIA CIR PLASTIC  
LEN=0001 INSTALLED UNKN

0380/0346 001 "DIA CIRC CONCR  
LEN=0040 INSTALLED UNKN  
FOR SR 0166 AND 4006

0380/0220 (CONN)  
018 "DIA CIRC CONCR  
0380/0108 LEN=0050 INSTALLED UNKN  
087086 FT 2 0 26031 0 00 0000+00

VILLAGE: REPUBLIC  
NEW SALEM RD  
(SR4006 SEG 0030/0000)  
5 0380/0000 LENGTH(AH 2972 BK 2932)

0370/1884 015 "DIA CIRC CONCR  
LEN=0040 INSTALLED UNKN  
0370/1372 BMS EN 26/0166/0370/1336

2 0 26005 0 00 0076+66  
LILLY RUN

0370/1336 BMSBG 26/0166/0370/1336  
LUZERNE

0370/1294 REDSTONE T

084154 FT

5 0370/0000 LENGTH(AH 2932 BK 1987)

0360/0885 FRONT ST  
(TWP)

DIR: B TOTAL LEN: 20.942 MI.  
LEFT MUN: REDSTONE T

DIST: 12-1 SR: 166  
RIGHT MUN: REDSTONE T

RALPH RD  
(SR4002 SEG 0020/1968) 0330/0000

082167 FT

080011 FT

077814 FT

076669 FT

0360/0695	FILE 51						
0360/0680	(T758)	024 "DIA	CIRC	METAL			
0360/0340	LEN=0040	INSTALLED	UNKN				
082167 FT	COAL ST						
	(TWP)						
	2 0 26005	0 00	0043+55				
	018 "DIA	CIRC	METAL				
	LEN=0040	INSTALLED	UNKN				
0360/0000	LENGTH(AH	1987	BK 2156)				
	018 "DIA	CIRC	CONCR				
0350/1770	LEN=0035	INSTALLED	UNKN				
	018 "DIA	CIRC	METAL				
0350/1203	LEN=0035	INSTALLED	UNKN				
080011 FT	2 0 26005	0 00	0021+97				
	048 "H 18 "W	BOX	CULVRT*				
	LEN=0035	INSTALLED	UNKN				
0350/0000	LENGTH(AH	2156	BK 2197)				
	024 "DIA	CIR	PLASTIC				
0340/1592	LEN=0030	INSTALLED	1997				
	024 "DIA	CIR	PLASTIC				
0340/1143	LEN=0030	INSTALLED	1997				
	018 "DIA	CIR	PLASTIC				
0340/0700	LEN=0030	INSTALLED	1997				
	018 "DIA	CIRC	CONCR				
0340/0169	LEN=0169	INSTALLED	UNKN				
	REDSTONE						
0340/0060	GERMAN T						
077814 FT	2 0 26005	0 00	0000+00				
	RALPH NEW	SALEM RD					
	(SR4004	SEG 0010/0000)					
0340/0000	LENGTH(AH	2197	BK 1145)				
	024 "H 00 "W	MULT	METAL				
0330/1109	LEN=0045	INSTALLED	UNKN				
076669 FT	2 0 26006	0 00	0045+89				
	VILLAGE:	HIBBS					
0330/0000	LENGTH(AH	1145	BK 2530)				
	018 "DIA	CIRC	CONCR				
0320/2457	LEN=0040	INSTALLED	UNKN				
	024 "DIA	CIRC	METAL				
0320/2359	LEN=0035	INSTALLED	UNKN				
	018 "DIA	CIRC	CONCR				
0320/1781	LEN=0035	INSTALLED	UNKN				
	018 "DIA	CIRC	METAL				

EXTRACT DATE: 12/28/2024 ROADWAY MANAGEMENT SYSTEM PAGE NUMBER: 128  
PRINT DATE: 12/30/2024 SLD COUNTY/SR - ANNUAL PRINT COUNTY: FAYETTE  
DIR: B TOTAL LEN: 20.942 MI. DIST: 12-1 SR: 166  
LEFT MUN: GERMAN T RIGHT MUN: GERMAN T

	0320/1550	LEN=0040	INSTALLED	UNKN
		018 "DIA	CIRC CONCR	
	0320/1283	LEN=0035	INSTALLED	UNKN
		015 "DIA	CIRC METAL	
	0320/1123	LEN=0035	INSTALLED	UNKN
		018 "DIA	CIRC CONCR	
074139 FT	0320/0346	LEN=0045	INSTALLED	UNKN
	074139 FT	2 0 26089	0 01 0216	+36
	5 0320/0000	LENGTH(AH	2530 BK	2515)
		018 "DIA	CIRC CONCR	
	0310/2515	LEN=0040	INSTALLED	UNKN
		018 "DIA	CIRC CONCR	
	0310/2424	LEN=0035	INSTALLED	UNKN
		024 "DIA	CIRC METAL	
	0310/2200	LEN=0040	INSTALLED	UNKN
		024 "DIA	CIRC METAL	
	0310/1723	LEN=0040	INSTALLED	UNKN
		024 "DIA	CIRC METAL	
071624 FT	0310/0597	LEN=0035	INSTALLED	UNKN
	071624 FT	2 0 26089	0 01 0191	+66
		018 "DIA	CIRC METAL	
	5 0310/0000	LEN=0035	INSTALLED	UNKN
		LENGTH(AH	2515 BK	2689)
		015 "DIA	CIRC METAL	
	0300/1958	LEN=0035	INSTALLED	UNKN
		018 "DIA	CIRC METAL	
068935 FT	0300/0576	LEN=0045	INSTALLED	UNKN
	068935 FT	2 0 26089	0 01 0164	+77
		024 "DIA	CIRC METAL	
	5 0300/0000	LEN=0035	INSTALLED	UNKN
		LENGTH(AH	2689 BK	2216)
		018 "DIA	CIRC CONCR	
	0290/1691	LEN=0035	INSTALLED	UNKN
		018 "DIA	CIRC CONCR	
	0290/1007	LEN=0035	INSTALLED	UNKN
		018 "DIA	CIRC CONCR	
	0290/0467	LEN=0045	INSTALLED	UNKN
		018 "DIA	CIRC CONCR	
	0290/0242	LEN=0045	INSTALLED	UNKN
		036 "DIA	CIRC METAL	
066719 FT	0290/0190	LEN=0080	INSTALLED	UNKN
	066719 FT	2 0 26089	0 01 0142	+61

EXTRACT DATE: 12/28/2024 ROADWAY MANAGEMENT SYSTEM PAGE NUMBER: 127  
PRINT DATE: 12/30/2024 SLD COUNTY/SR - ANNUAL PRINT COUNTY: FAYETTE

DIR: B TOTAL LEN: 20.942 MI. DIST: 12-1 SR: 166  
LEFT MUN: GERMAN T RIGHT MUN: GERMAN T

2 0 26008 0 06 0845+87 066116 FT  
PALMER RD  
(SR3013 SEG 0170/0000) 0280/0000

063820 FT

060434 FT

Station	Segment	Length	Material	Notes
0290/0000	0280/0303	018	"DIA CIRC CONCR	NC HA RIFFLE HOLLOW RD (SR3013 SEG 0160/1409)
0280/0185	0280/0125	018	"DIA CIRC CONCR	ARTLEY HILL RD
0280/0000	0270/2243	018	"DIA CIRC CONCR	LENGTH(AH 2216 BK 0603)
0270/2222	0270/1648	018	"DIA CIRC CONCR	LEN=0040 INSTALLED UNKN
0270/1012	0270/0531	018	"DIA CIRC CONCR	COLLEGE AV (T374)
0270/0000	0260/2112	018	"DIA CIRC CONCR	LEN=0035 INSTALLED UNKN
0260/1518	0260/1488	018	"DIA CIRC CONCR	LEN=0035 INSTALLED UNKN
0260/1117	0260/1117	018	"DIA CIRC CONCR	LEN=0035 INSTALLED UNKN
0260/0000	0250/1270	012	"H 36"W CONC STRUCT	NC RE PUBLIC RD



EXTRACT DATE: 12/28/2024 ROADWAY MANAGEMENT SYSTEM PAGE NUMBER: 126  
PRINT DATE: 12/30/2024 SLD COUNTY/SR - ANNUAL PRINT COUNTY: FAYETTE

DIR: B TOTAL LEN: 20.942 MI. DIST: 12-1 SR: 166  
LEFT MUN: GERMAN T RIGHT MUN: GERMAN T

2 0 26089 0 01 0064+26 058304 FT  
MARVIN LN  
(T608) 0250/0000

GATES RD  
(T337) 0240/1005

055675 FT

LARDIN FARM RD  
(T376) 0230/0400  
RAMP RD  
(SR9111 SEG 0010/0000) 0230/0210

054427 FT

0250/1242 LEN=0045 INSTALLED UNKN  
MAIN ST  
(T370)  
LONG ST  
(T332)  
0250/0150  
058304 FT  
0250/0000 LENGTH(AH 2130 BK 2629)  
TOWNSHIP AL  
(TWP)  
FROGTOWN RD  
(T334)  
TOWNSHIP AL  
(T334)  
0240/2225  
0240/2093 024 "DIA CIRC CONCR  
LEN=0035 INSTALLED UNKN  
015 "DIA CIRC CONCR  
0240/1766 018 "DIA CIRC CONCR  
LEN=0035 INSTALLED UNKN  
018 "DIA CIRC CONCR  
0240/1515 018 "DIA CIRC CONCR  
LEN=0035 INSTALLED UNKN  
018 "DIA CIRC CONCR  
0240/1215 018 "DIA CIRC CONCR  
LEN=0030 INSTALLED UNKN  
018 "DIA CIRC CONCR  
0240/1037 018 "DIA CIRC CONCR  
LEN=0035 INSTALLED UNKN  
OLD MCCLELLANDTOWN RD  
(T337)  
0240/1005 048 "H 00 "W MULT METAL  
LEN=0040 INSTALLED UNKN  
0240/0935 018 "DIA CIRC METAL  
LEN=0045 INSTALLED UNKN  
0240/0154 2 0 26089 0 01 0038+06  
055675 FT VILLAGE: EDENBORN  
0240/0000 LENGTH(AH 2629 BK 1248)  
FROM 0021/0111 SH  
0230/0165 (CONN)  
018 "DIA CIRC CONCR  
LEN=0080 INSTALLED UNKN  
0230/0050 2 0 26089 0 00 0029+10  
054427 FT MCCLELLANDTOWN RD  
(SR0021 SEG 0111/0000)  
(SR0021 SEG 0110/0000)  
NC EDENBORN RD

EXTRACT DATE: 12/28/2024 ROADWAY MANAGEMENT SYSTEM PAGE NUMBER: 125  
PRINT DATE: 12/30/2024 SLD COUNTY/SR - ANNUAL PRINT COUNTY: FAYETTE

DIR: B TOTAL LEN: 20.942 MI. DIST: 12-1 SR: 166  
LEFT MUN: GERMAN T RIGHT MUN: GERMAN T

RAMP E RD  
(SR8021 SEG 0250/0000)  
FROM 8021/0260 SH  
(CONN)  
RAMP A RD  
(SR8021 SEG 0260/0525)  
TO 8021/0250 SH  
(CONN)

054427 FT

0220/0710

0220/0600

053592 FT

STERLING AV  
(BORO)

0210/2705

INTER-BK

5 0230/0000  
054427 FT  
7226/0000  
INTER-AHD  
0220/0835

LECKRONE HIGHHOUSE RD  
(SR3012 SEG 0010/0000)  
ROY E FURMAN HW  
(SR0021 SEG 0111/0000)  
LTH AH 001248 BK 006552  
LTH AH 006552 BK 000835  
RONCO RD  
(T332)

0220/0560 VARSITY RD  
(T376)  
0220/0470 VARSITY RD  
(T376)  
SR 0021  
0220/0290 OP ID 26/0021/0050/1810  
TO 8021/0750 SH  
(CONN)  
RAMP 1 AND 2 RD  
0220/0080 (SR8021 SEG 0760/0395)  
053592 FT 1 1 01022 5 00 0000+00  
FROM 8021/0760 SH  
(CONN)  
RAMP B RD  
(SR8021 SEG 0750/0000)  
GERMAN  
MASON TOWN B  
5 0220/0000 LENGTH(AH 0835 BK 3310)  
018"H 18"W UNKN METAL  
0210/3310 LEN=0067 INSTALLED UNKN  
0210/3027 024"DIA CIRC PLASTIC  
LEN=0225 INSTALLED UNKN  
0210/2995 HARBISON AV  
(BORO)

0210/2675 018"DIA CIRC CONCR  
LEN=0001 INSTALLED UNKN  
0210/2468 018"DIA CIRC CONCR  
LEN=0001 INSTALLED UNKN  
0210/2201 018"DIA CIRC CONCR  
LEN=0001 INSTALLED UNKN  
WILLIARD AV

DIST: 12-1 SR: 166  
RIGHT MUN: MASON TOWN B

EXTRACT DATE: 12/28/2024 ROADWAY MANAGEMENT SYSTEM PAGE NUMBER: 123  
PRINT DATE: 12/30/2024 SLD COUNTY/SR - ANNUAL PRINT COUNTY: FAYETTE

DIR: B TOTAL LEN: 20.942 MI. DIST: 12-1 SR: 166  
LEFT MUN: MASONTOWN B RIGHT MUN: MASONTOWN B

WEST HARVEY AV  
(BORO)

0190/0875

046846 FT

043603 FT

0190/1603	018 "DIA	CIRC CONCR	LEN=0035	INSTALLED	2001
0190/1385	018 "DIA	CIRC CONCR	LEN=0030	INSTALLED	2001
0190/1108	024"H 18"W	BOX CULVERT	LEN=0035	INSTALLED	UNKN
0190/0950	018 "DIA	CIRC CONCR	LEN=0035	INSTALLED	2001
0190/0802	MASONTOWN	GERMAN T	018 "DIA	CIRC CONCR	LEN=0035
0190/0743	018 "DIA	CIRC CONCR	LEN=0035	INSTALLED	UNKN
0190/0307	018 "DIA	CIRC CONCR	LEN=0035	INSTALLED	UNKN
046846 FT	1 0 00579	0 01 0457+94	VILLAGE: MASONTOWN	018 "DIA	CIR PLASTIC
0190/0000	NC MA IN ST	LENGTH(AH 3140 BK 3243)	018 "DIA	CIRC CONCR	LEN=0035
0180/2610	PROVINCE HILL RD	(T709)	018 "DIA	CIRC CONCR	LEN=0035
0180/2504	RETAINING WALL END	BMSID 26/0166/0180/1100	018 "DIA	CIRC CONCR	LEN=0035
0180/2326	RETAINING WALL BEGIN	BMSID 26/0166/0180/1100	018 "DIA	CIRC CONCR	LEN=0035
0180/2234	018 "DIA	CIRC CONCR	LEN=0035	INSTALLED	UNKN
0180/2136	018 "DIA	CIRC CONCR	LEN=0035	INSTALLED	UNKN
0180/1420	018 "DIA	CIRC CONCR	LEN=0035	INSTALLED	UNKN
0180/1341	018 "DIA	CIR PLASTIC	LEN=0040	INSTALLED	UNKN
0180/1185	018 "DIA	CIRC CONCR	LEN=0035	INSTALLED	UNKN
0180/0665	015 "DIA	CIRC CONCR	LEN=0001	INSTALLED	UNKN
0180/0237	012 "DIA	CIRC METAL	LEN=0001	INSTALLED	UNKN
043603 FT	1 0 00579	0 01 0425+57	018 "DIA	CIRC CONCR	LEN=0035
0180/0000	018 "DIA	CIRC CONCR	LEN=0035	INSTALLED	UNKN
0170/2935	018 "DIA	CIRC CONCR	LEN=0035	INSTALLED	UNKN

EXTRACT DATE: 12/28/2024 ROADWAY MANAGEMENT SYSTEM PAGE NUMBER: 122  
PRINT DATE: 12/30/2024 SLD COUNTY/SR - ANNUAL PRINT COUNTY: FAYETTE

DIR: B TOTAL LEN: 20.942 MI. DIST: 12-1 SR: 166  
LEFT MUN: GERMAN T RIGHT MUN: GERMAN T

GOAT HILL RD  
(T325)

0170/1490

FLORIDA AV  
(PRDR)

0170/0210  
040379 FT

GRAYS LANDING LOCK RD  
(T385)

0160/1900

0170/2531	015 "DIA CIRC CONCR LEN=0035 INSTALLED UNKN
0170/2267	015 "DIA CIRC CONCR LEN=0035 INSTALLED UNKN
0170/2027	015 "DIA CIRC CONCR LEN=0035 INSTALLED UNKN
0170/1331	GERMAN NICHOLSON T CATS CREEK STRUCTURE LENGTH 26 FT BMSID 26/0166/0170/1296 FIRST ST
0170/1095	(T392) 018 "DIA CIRC CONCR LEN=0035 INSTALLED UNKN
0170/1061	SECOND ST (T396) 015 "DIA CIRC CONCR LEN=0035 INSTALLED UNKN
0170/0935	THIRD ST (T390) 048 "DIA CIRC CONCR LEN=0040 INSTALLED UNKN
0170/0809	FOURTH ST (T388) FIFTH + CROSS ST (T389) 036 "DIA CIRC CONCR LEN=0010 INSTALLED 2005
0170/0734	040379 FT 1 0 00579 0 01 0393+27 VILLAGE: GRAYS LANDING 018 "DIA CIRC METAL LEN=0035 INSTALLED UNKN
0170/0000	LENGTH(AH 3224 BK 3330) 030 "DIA CIR PLASTIC LEN=0035 INSTALLED UNKN
0160/3075	FIFTH + CROSS ST (T389) GRAYS LANDING HILL RD (T385)
0160/2855	024 "H 30 "W ELLIP CONC LEN=0100 INSTALLED UNKN
0160/2355	024 "DIA CIRC CONCR LEN=0035 INSTALLED UNKN
0160/1388	
0160/1020	

EXTRACT DATE: 12/28/2024 ROADWAY MANAGEMENT SYSTEM PAGE NUMBER: 121  
PRINT DATE: 12/30/2024 SLD COUNTY/SR - ANNUAL PRINT COUNTY: FAYETTE

DIR: B TOTAL LEN: 20.942 MI. DIST: 12-1 SR: 166  
LEFT MUN: NICHOLSON T RIGHT MUN: NICHOLSON T

GALLATIN ST  
(T504)

0160/0270  
037049 FT

==

037049 FT 1 0 00579 0 01 0359+17  
015 "DIA CIRC CONCR  
LEN=0035 INSTALLED UNKN  
5 0160/0000 LENGTH(AH 3330 BK 2774)  
018 "DIA CIRC METAL  
0150/2371 LEN=0035 INSTALLED UNKN

---|---

---|---

---|---

---|---

---|---

---|---

034275 FT

0150/1590 018 "DIA CIRC CONCR  
LEN=0045 INSTALLED UNKN  
036 "DIA CIRC CONCR  
0150/0997 LEN=0045 INSTALLED UNKN  
018 "DIA CIRC CONCR  
0150/0967 LEN=0150 INSTALLED 2001  
018 "DIA CIRC METAL  
0150/0472 LEN=0035 INSTALLED UNKN  
034275 FT 1 0 00579 0 01 0332+23

---|---

---|---

---|---

---|---

---|---

5 0150/0000 LENGTH(AH 2774 BK 1909)  
018 "DIA CIRC METAL  
0140/1496 LEN=0035 INSTALLED UNKN  
018 "DIA CIRC METAL  
0140/0970 LEN=0035 INSTALLED UNKN

1 0 00579 0 01 0282+47 032366 FT  
LOWER MARTIN RD  
(T367) 0140/0000

==

---|---

---|---

032366 FT  
5 0140/0000 LENGTH(AH 1909 BK 2921)  
JACOBS CREEK  
STRUCTURE LENGTH 12 FT  
0130/2825 BMSID 26/0166/0130/2825  
JACOBS CREEK  
STRUCTURE LENGTH 32 FT  
0130/2774 BMSID 26/0166/0130/2774

==

---|---

---|---

---|---

---|---

0130/2020 MARTIN HILL RD  
(T345)  
018 "DIA CIRC CONCR  
0130/1979 LEN=0001 INSTALLED UNKN  
018 "DIA CIRC CONCR  
0130/1652 LEN=0040 INSTALLED UNKN  
018 "DIA CIRC OTHER  
0130/1378 LEN=0045 INSTALLED UNKN  
WEST UNION TOWN ST  
(T403)  
0130/1215 018 "DIA CIRC OTHER

==

EXTRACT DATE: 12/28/2024 ROADWAY MANAGEMENT SYSTEM PAGE NUMBER: 120  
PRINT DATE: 12/30/2024 SLD COUNTY/SR - ANNUAL PRINT COUNTY: FAYETTE

DIR: B TOTAL LEN: 20.942 MI. DIST: 12-1 SR: 166  
LEFT MUN: NICHOLSON T RIGHT MUN: NICHOLSON T

	0130/1188	LEN=0045	INSTALLED	UNKN
		UNIONTOWN ST		
	==	0130/1060	(T340)	
		018 "DIA	CIRC CONCR	
	0130/1033	LEN=0045	INSTALLED	UNKN
		EAST UNIONTOWN ST		
	==	0130/0855	(T404)	
		018 "DIA	CIRC CONCR	
	0130/0298	LEN=0040	INSTALLED	UNKN
029445 FT	029445 FT	1 0 00579	0 00 0253+33	
		VILLAGE: MARTIN		
		018 "DIA	CIRC CONCR	
		LEN=0040	INSTALLED	UNKN
	5 0130/0000	LENGTH(AH 2921 BK 3059)		
		018 "DIA	CIRC CONCR	
	0120/2744	LEN=0040	INSTALLED	UNKN
		018 "DIA	CIRC CONCR	
	0120/2164	LEN=0001	INSTALLED	UNKN
		015 "DIA	CIRC CONCR	
	0120/1845	LEN=0040	INSTALLED	UNKN
		MARTIN HILL RD		
	==	0120/1530	(T345)	
		015 "DIA	CIRC CONCR	
	0120/1496	LEN=0040	INSTALLED	UNKN
		018 "DIA	CIRC METAL	
	0120/0550	LEN=0045	INSTALLED	UNKN
TO 0166/0110 SH (CONN)				
	0120/0160			
026386 FT	026386 FT	1 0 00579	0 00 0222+64	
		OLD FRAME RD		
		(SR3006 SEG 0010/0000)		
	5 0120/0000	LENGTH(AH 3059 BK 1911)		
		015 "DIA	CIRC CONCR	
	0110/1428	LEN=0045	INSTALLED	UNKN
		015 "DIA	CIRC CONCR	
	0110/1270	LEN=0045	INSTALLED	UNKN
		015 "DIA	CIRC CONCR	
		LEN=0045	INSTALLED	UNKN
	0110/0982	LEN=0045	INSTALLED	UNKN
		018 "DIA	CIRC CONCR	
	0110/0739	LEN=0040	INSTALLED	UNKN
		018 "DIA	CIRC CONCR	
	0110/0299	LEN=0040	INSTALLED	UNKN
		018 "DIA	CIRC CONCR	
	0110/0155	LEN=0045	INSTALLED	UNKN

AUGUSTINE RD  
(T345)

0110/1120

EXTRACT DATE: 12/28/2024 ROADWAY MANAGEMENT SYSTEM PAGE NUMBER: 119  
PRINT DATE: 12/30/2024 SLD COUNTY/SR - ANNUAL PRINT COUNTY: FAYETTE

DIR: B TOTAL LEN: 20.942 MI. DIST: 12-1 SR: 166  
LEFT MUN: NICHOLSON T RIGHT MUN: NICHOLSON T

024475 FT

024475 FT

1 0 00429 0 00 0004+26 022286 FT  
FERRY RD  
(SR3016 SEG 0010/0418) 0100/0000

019736 FT

0090/0398  
019736 FT

1 0 00429 0 00 0025+77  
018 "DIA CIRC CONCR  
LEN=0040 INSTALLED UNKN  
LENGTH(AH 1911 BK 2189)  
015 "DIA CIRC CONCR  
LEN=0040 INSTALLED UNKN  
015 "DIA CIRC CONCR  
LEN=0040 INSTALLED UNKN  
015 "DIA CIRC CONCR  
LEN=0045 INSTALLED UNKN  
FRONT ST  
(T339)  
015 "DIA CIRC CONCR  
LEN=0040 INSTALLED UNKN  
015 "DIA CIRC CONCR  
LEN=0045 INSTALLED UNKN  
RETAINING WALL END  
BMSID 26/0166/0100/0735  
RETAINING WALL BEGIN  
BMSID 26/0166/0100/0735  
024 "DIA CIRC METAL  
LEN=0040 INSTALLED UNKN  
015 "DIA CIRC CONCR  
LEN=0040 INSTALLED UNKN  
LENGTH(AH 2189 BK 2550)  
015 "DIA CIRC CONCR  
LEN=0040 INSTALLED UNKN  
015 "DIA CIRC CONCR  
LEN=0001 INSTALLED 2001  
TOM CAT HOLLOW RD  
(SR3003 SEG 0070/2321)  
018 "DIA CIR PLASTIC  
LEN=0028 INSTALLED 2001  
BMSID 26/0166/0090/1426  
1 0 00579 0 00 0210+78  
GEORGE CREEK  
BMSBG 26/0166/0090/1426  
024 "DIA CIR PLASTIC  
LEN=0050 INSTALLED 2001  
020 "DIA CIRC CONCR  
LEN=0050 INSTALLED UNKN  
1 0 00579 0 00 0196+60  
VILLAGE: NEW GENEVA  
FALLEN TIMBERS RD  
(T340)  
NICHOLSON



EXTRACT DATE: 12/28/2024 ROADWAY MANAGEMENT SYSTEM PAGE NUMBER: 118  
PRINT DATE: 12/30/2024 SLD COUNTY/SR - ANNUAL PRINT COUNTY: FAYETTE

DIR: B TOTAL LEN: 20.942 MI. DIST: 12-1 SR: 166  
LEFT MUN: NICHOLSON T RIGHT MUN: NICHOLSON T

	017850 FT	SPRINGHILL T
		LENGTH(AH 2550 BK 1886)
		024 "DIA CIRC CONCR
		LEN=0100 INSTALLED UNKN
		015 "DIA CIRC CONCR
		LEN=0040 INSTALLED UNKN
		015 "DIA CIRC CONCR
		LEN=0040 INSTALLED UNKN
		018 "DIA CIRC CONCR
		LEN=0045 INSTALLED UNKN
		015 "DIA CIRC CONCR
		LEN=0060 INSTALLED UNKN
		1 0 00579 0 00 0176+73
		ALBERT GALLATIN SCHOOL
		(PRDR)
		0080/0000 LENGTH(AH 1886 BK 1984)
		036 "DIA CIRC CONCR
		LEN=0045 INSTALLED UNKN
		0070/1347
		012 "DIA CIRC CONCR
		LEN=0045 INSTALLED UNKN
		015 "DIA CIRC CONCR
		LEN=0045 INSTALLED UNKN
		PEKAR RD
		(T333)
		1 0 00579 0 00 0157+00
		0070/0000 LENGTH(AH 1984 BK 2460)
		015 "DIA CIRC CONCR
		LEN=0045 INSTALLED UNKN
		024 "DIA CIRC CONCR
		LEN=0045 INSTALLED UNKN
		0060/2300
		0060/2074
		015 "DIA CIRC CONCR
		LEN=0040 INSTALLED UNKN
		0060/1777
		013406 FT
		1 0 00579 0 00 0133+22
		015 "DIA CIRC CONCR
		LEN=0045 INSTALLED UNKN
		0060/0000 LENGTH(AH 2460 BK 2308)
		018 "DIA CIRC CONCR
		LEN=0045 INSTALLED UNKN
		WILSON LN
		(TWP)
		0050/1747
		0050/1470
		018 "DIA CIRC CONCR
FRIENDSHIP HILL RD (PARK)	0060/1820	

EXTRACT DATE: 12/28/2024 ROADWAY MANAGEMENT SYSTEM PAGE NUMBER: 117  
PRINT DATE: 12/30/2024 SLD COUNTY/SR - ANNUAL PRINT COUNTY: FAYETTE

DIR: B TOTAL LEN: 20.942 MI. DIST: 12-1 SR: 166  
LEFT MUN: SPRINGHILL T RIGHT MUN: SPRINGHILL T

1 0 00579 0 00 0109+88 011098 FT  
LOCK #8  
(GOVT)

0050/0000

WINGROVE RD  
(T333)

0040/2230

007828 FT

0050/1112	LEN=0040	INSTALLED	UNKN
015 "DIA	CIRC	CONCR	
0050/0863	LEN=0045	INSTALLED	UNKN
018 "DIA	CIRC	METAL	
0050/0614	LEN=0045	INSTALLED	UNKN
015 "DIA	CIRC	CONCR	
0050/0417	LEN=0040	INSTALLED	UNKN
018 "DIA	CIRC	CONCR	
0050/0219	LEN=0040	INSTALLED	UNKN
011098 FT			
0050/0000	LENGTH(AH 2308 BK 3270)		
018 "DIA	CIRC	CONCR	
0040/3177	LEN=0045	INSTALLED	UNKN
036 "DIA	CIRC	CONCR	
0040/2854	LEN=0045	INSTALLED	UNKN
012"H 36"W	ELLIP	METAL	
0040/2274	LEN=0060	INSTALLED	UNKN
024 "DIA	CIRC	CONCR	
0040/2234	LEN=0045	INSTALLED	UNKN
	BATEMAN CK.		
	STRUCTURE LENGTH 10 FT		
0040/1459	BMSID 26/0166/0040/1459		
	060"H 84"W	CONCR	ARCH
0040/1451	LEN=0050	INSTALLED	UNKN
	001"H 01"W	**UNKNOWN**	
0040/1369	LEN=0001	INSTALLED	UNKN
	015 "DIA	CIRC	METAL
0040/0746	LEN=0045	INSTALLED	UNKN
	1 0 00579 0 00 0078+24		
	001"H 00"W	**UNKNOWN**	
	LEN=0035	INSTALLED	UNKN
0040/0000	LENGTH(AH 3270 BK 3131)		
	024 "DIA	CIRC	METAL
0030/2174	LEN=0045	INSTALLED	UNKN
	015 "DIA	CIRC	METAL
0030/1891	LEN=0045	INSTALLED	UNKN
	018 "DIA	CIRC	METAL
0030/1591	LEN=0040	INSTALLED	UNKN
	015 "DIA	CIRC	CONCR
0030/1481	LEN=0045	INSTALLED	UNKN
	015 "DIA	CIRC	CONCR
0030/1254	LEN=0001	INSTALLED	UNKN

EXTRACT DATE: 12/28/2024 ROADWAY MANAGEMENT SYSTEM PAGE NUMBER: 116  
PRINT DATE: 12/30/2024 SLD COUNTY/SR - ANNUAL PRINT COUNTY: FAYETTE

DIR: B TOTAL LEN: 20.942 MI. DIST: 12-1 SR: 166  
LEFT MUN: SPRINGHILL T RIGHT MUN: SPRINGHILL T

				0030/0613	015 " DIA CIRC METAL LEN=0045 INSTALLED UNKN
				0030/0291	015 " DIA CIRC CONCR UNKN
				0030/0095	015 " DIA CIRC CONCR UNKN
				0030/0070	LEN=0045 INSTALLED UNKN
004697 FT				004697 FT	CAGEY SCHOOL RD (T323)
				0030/0000	1 0 00579 0 00 0046+93 LENGTH(AH 3131 BK 2709)
				0020/2584	005 "H 18 "W UNKN CONC
				0020/2178	LEN=0045 INSTALLED UNKN
				0020/1918	015 " DIA CIRC CONCR UNKN
				0020/1748	LEN=0040 INSTALLED UNKN
				0020/1515	015 " DIA CIRC CONCR UNKN
				0020/1136	LEN=0040 INSTALLED UNKN
				0020/0720	015 " DIA CIRC CONCR UNKN
				0020/0277	LEN=0045 INSTALLED UNKN
001988 FT				001988 FT	036 " DIA CIR PLASTIC
				0020/0000	LEN=0050 INSTALLED 1997
					018 " DIA CIRC CONCR
					030 " DIA CIRC METAL
					LEN=0110 INSTALLED UNKN
					1 0 00579 0 00 0020+49
					GREATER POINT MARION RD (T340)
				0020/0000	LENGTH(AH 2709 BK 1988)
				0010/1060	T MONGAHELA STRUCTURE LENGTH 8 FT
				0010/0986	BMSID 26/0166/0010/1060
				0010/0630	040 "H 60 "W CONCR ARCH
				0010/0190	LEN=0060 INSTALLED UNKN
000000 FT				000000 FT	018 " DIA CIRC CONCR UNKN
					LEN=0045 INSTALLED UNKN
					036 " DIA CIRC CONCR UNKN
					LEN=0060 INSTALLED UNKN
					1 0 00579 0 00 0000+00
					MORGANTOWN RD
					(SR0119 SEG 0052/1145)
					NC NEW GENEVA RD
					INTER-BK NILAN RD
					(T461)
MORGANTOWN RD					MFC BEGIN = C
(SR0119 SEG 0052/1145)				0010/0000	LENGTH(AH 1988 BK 0000)

EXTRACT DATE: 12/28/2024 ROADWAY MANAGEMENT SYSTEM PAGE NUMBER: 115  
PRINT DATE: 12/30/2024 SLD COUNTY/SR - ANNUAL PRINT COUNTY: FAYETTE

DIR: B TOTAL LEN: 34.788 MI. DIST: 12-1 SR: 119  
LEFT MUN: UPPER TYRONE T RIGHT MUN: UPPER TYRONE T

AH-WESTMORELAND (64) 183590 FT  
CONNELLSVL NEW STANTON INTER-AHD  
(SR0119 SEG 0011/0000) 0781/2422

024 "DIA CIRC CONCR  
LEN=0060 INSTALLED UNKN 0781/2005  
015 "DIA CIRC CONCR  
LEN=0060 INSTALLED 2004 0781/1750

018 "DIA CIRC CONCR  
LEN=0060 INSTALLED 2004 0781/1468

015 "DIA CIRC CONCR  
LEN=0060 INSTALLED 2004 0781/1121

BR JACOBS CK  
STRUCTURE LENGTH 12 FT  
BMSID 26/0119/0780/0568 0781/0532

1 0 01015 0 00 0120+66 181168 FT  
MCCLURE RD  
(T821)

LENGTH(AH 2422 BK 3211) 0781/0000  
015 "DIA CIRC CONCR  
LEN=0030 INSTALLED 2004 0771/3156

183680 FT  
INTER-AHD  
0780/2481  
0780/2425  
0780/2390

015 "DIA CIRC CONCR  
LEN=0028 INSTALLED 2004

015 "DIA CIRC CONCR  
LEN=0028 INSTALLED 2004

015 "DIA CIRC CONCR  
LEN=0028 INSTALLED 2004  
015 "DIA CIRC CONCR  
LEN=0028 INSTALLED 2004

BR JACOBS CK  
STRUCTURE LENGTH 12 FT  
BMSID 26/0119/0780/0568  
MCCLURE RD

018 "DIA CIRC CONCR  
LEN=0001 INSTALLED 2004  
1 0 01015 0 00 0120+66  
MCCLURE RD  
(T821)

LENGTH(AH 2481 BK 3149)

MCCLURE RD  
(T821)





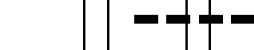




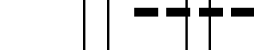







EXTRACT DATE: 12/28/2024 ROADWAY MANAGEMENT SYSTEM PAGE NUMBER: 114  
PRINT DATE: 12/30/2024 SLD COUNTY/SR - ANNUAL PRINT COUNTY: FAYETTE

DIR: B TOTAL LEN: 34.788 MI. DIST: 12-1 SR: 119  
LEFT MUN: UPPER TYRONE T RIGHT MUN: UPPER TYRONE T

018 "DIA CIRC CONCR LEN=0050 INSTALLED 2004 0771/2711	---	---	---	---	0770/2665	018 "DIA CIRC CONCR LEN=0026 INSTALLED 2004
	---	---	---	---	0770/2356	015 "DIA CIRC CONCR LEN=0026 INSTALLED 2004
	---	---	---	---	0770/2060	015 "DIA CIRC CONCR LEN=0026 INSTALLED 2004
015 "DIA CIRC CONCR LEN=0030 INSTALLED 2004 0771/1118	---	---	---			
018 "DIA CIRC CONCR LEN=0035 INSTALLED 2004 0771/0787	---	---	---			
	---	---	---	0770/0769	015 "DIA CIRC CONCR LEN=0026 INSTALLED 2004	
018 "DIA CIRC CONCR LEN=0035 INSTALLED 2004 0771/0237	---	---	---			
				178050 FT	1 0 01015 0 00 0088+86 VILLAGE: MCCLURE	
1 0 01015 0 00 0088+86 177957 FT LENGTH(AH 3211 BK 2350) 0771/0000	S	---	---	S 0770/0000	015 "DIA CIRC CONCR LEN=0024 INSTALLED 2004	
015 "DIA CIRC CONCR LEN=0060 INSTALLED 2004 0761/2083	---	---	---			
	---	---	---	0760/1781	015 "DIA CIRC CONCR LEN=0028 INSTALLED 2004	
018 "DIA CIRC CONCR LEN=0035 INSTALLED 2004 0761/1777	---	---	---			
	---	---	---	0760/1428	015 "DIA CIRC CONCR LEN=0028 INSTALLED 2004	
018 "DIA CIRC CONCR LEN=0035 INSTALLED 2004 0761/1418	---	---	---			
UPPER TYRONE BULLSKIN T 0761/1407	---	---	---	0760/1407	UPPER TYRONE BULLSKIN T	
	---	---	---	0760/1029	015 "DIA CIRC CONCR LEN=0028 INSTALLED 2004	
015 "DIA CIRC CONCR LEN=0035 INSTALLED 2004 0761/1018	---	---	---			
	---	---	---	0760/0781	015 "DIA CIRC CONCR LEN=0028 INSTALLED 2004	
018 "DIA CIRC CONCR LEN=0045 INSTALLED 2004 0761/0775	---	---	---			
	---	---	---	0760/0278	015 "DIA CIRC CONCR LEN=0070 INSTALLED 2004	
TO 1042/0050 SH (CONN) 0761/0100	==	---	---			
	---	---	---	0760/0070	015 "DIA CIRC CONCR LEN=0028 INSTALLED 2004	
1 0 01015 0 00 0065+18 175607 FT				175684 FT	1 0 01015 0 00 0065+18	

EXTRACT DATE: 12/28/2024 ROADWAY MANAGEMENT SYSTEM PAGE NUMBER: 113  
PRINT DATE: 12/30/2024 SLD COUNTY/SR - ANNUAL PRINT COUNTY: FAYETTE

DIR: B TOTAL LEN: 34.788 MI. DIST: 12-1 SR: 119  
LEFT MUN: BULLSKIN T RIGHT MUN: BULLSKIN T

KINGVIEW RD (SR1042 SEG 0050/0595)			KINGVIEW RD (SR1042 SEG 0050/0595)	
CROSSROADS RD (SR1042 SEG 0050/0595) LENGTH(AH 2350 BK 3235)	0761/0000		0760/0000	CROSSROADS RD (SR1042 SEG 0050/0595) LENGTH(AH 2366 BK 3418) TO 1042/0050 SH (CONN) 030 "DIA CIRC CONCR LEN=0050 INSTALLED 2004
015 "DIA CIRC CONCR LEN=0045 INSTALLED 2004 0751/2141			0750/3325	
018 "DIA CIRC CONCR LEN=0080 INSTALLED 2004 0751/1766			0750/2880	
030 "DIA CIRC CONCR LEN=0073 INSTALLED 2004 0751/1516			0750/1980	024 "DIA CIRC CONCR LEN=0080 INSTALLED UNKN
015 "DIA CIRC CONCR LEN=0075 INSTALLED 2004 0751/1271			0750/1716	018 "DIA CIRC CONCR LEN=0028 INSTALLED 2004
018 "DIA CIRC CONCR LEN=0060 INSTALLED 2004 0751/0971			0750/1620	018 "DIA CIRC CONCR LEN=0030 INSTALLED UNKN
018 "DIA CIRC CONCR LEN=0060 INSTALLED 2004 0751/0645			0750/1468	018 "DIA CIRC CONCR LEN=0028 INSTALLED 2004
			0750/1355	018 "DIA CIRC CONCR LEN=0030 INSTALLED UNKN
			0750/1168	015 "DIA CIRC CONCR LEN=0028 INSTALLED 2004
			0750/0842	018 "DIA CIRC CONCR LEN=0030 INSTALLED 2004
			0750/0506	015 "DIA CIRC CONCR LEN=0030 INSTALLED 2004
			0750/0291	015 "DIA CIRC CONCR LEN=0032 INSTALLED 2004
1 0 01015 0 00 0031+84 172372 FT			172266 FT	1 0 01015 0 00 0030+96
015 "DIA CIRC CONCR LEN=0024 INSTALLED 2004			0750/0000	015 "DIA CIRC CONCR LEN=0040 INSTALLED 2004
LENGTH(AH 3235 BK 3277) 0751/0000				LENGTH(AH 3418 BK 3096)
018 "DIA CIRC CONCR LEN=0035 INSTALLED 2004 0741/3004			0740/2702	015 "DIA CIRC CONCR LEN=0045 INSTALLED 2004
018 "DIA CIRC CONCR				

[illegible]

EXTRACT DATE: 12/28/2024 ROADWAY MANAGEMENT SYSTEM PAGE NUMBER: 111  
PRINT DATE: 12/30/2024 SLD COUNTY/SR - ANNUAL PRINT COUNTY: FAYETTE

DIR: B TOTAL LEN: 34.788 MI. DIST: 12-1 SR: 119  
LEFT MUN: BULLSKIN T RIGHT MUN: BULLSKIN T

015 "DIA CIRC CONCR LEN=0045 INSTALLED 2004 0731/0712	---	---	---	0730/0835 LEN=0035 INSTALLED 2004
015 "DIA CIRC CONCR LEN=0075 INSTALLED 2004 0731/0368	---	---	---	0730/0457 018 "DIA CIRC METAL LEN=0035 INSTALLED 2004
	---	---	---	0730/0176 018 "DIA CIRC CONCR LEN=0035 INSTALLED 2004 GREEN RIDGE MEM PK (PRDR) MOYER RD (T907)
	==	==	---	0730/0130 018 "DIA CIRC CONCR LEN=0035 INSTALLED 2004
1 0 00117 0 05 0870+40 167335 FT GREEN RIDGE MEM PK (PRDR) MOYER RD (T906) LENGTH(AH 1760 BK 2329) 0731/0000	5=	5=	---	167303 FT 1 0 00117 0 05 0869+41 VILLAGE: PENNSVILLE LENGTH(AH 1867 BK 2481)
015 "DIA CIRC CONCR LEN=0075 INSTALLED 2004 0721/2200	---	---	---	0730/0000
018 "DIA CIRC CONCR LEN=0045 INSTALLED 2004 0721/1894	---	---	---	
SKATE LN (T728) 0721/1695	---	---	---	0720/2159 015 "DIA CIRC CONCR LEN=0030 INSTALLED 2004
	==	==	---	0720/1995 SKATE LN (T728) 060 "DIA CIRC METAL LEN=0050 INSTALLED 2004
	---	---	---	0720/1979 018 "DIA CIRC CONCR LEN=0050 INSTALLED 2004
018 "DIA CIRC CONCR LEN=0045 INSTALLED 2004 0721/1593	---	---	---	0720/1862
018 "DIA CIRC CONCR LEN=0045 INSTALLED 2004 0721/1257	---	---	---	0720/1519 018 "DIA CIRC CONCR LEN=0050 INSTALLED 2004
	---	---	---	0720/1138 018 "DIA CIR PLASTIC LEN=0100 INSTALLED 2004
018 "DIA CIRC CONCR LEN=0035 INSTALLED 2004 0721/0874	---	---	---	0720/0890 018 "DIA CIR PLASTIC LEN=0040 INSTALLED 2004
015 "DIA CIR PLASTIC	---	---	---	0720/0653 018 "DIA CIR PLASTIC LEN=0035 INSTALLED 2004



EXTRACT DATE: 12/28/2024 ROADWAY MANAGEMENT SYSTEM PAGE NUMBER: 110  
PRINT DATE: 12/30/2024 SLD COUNTY/SR - ANNUAL PRINT COUNTY: FAYETTE

DIR: B TOTAL LEN: 34.788 MI. DIST: 12-1 SR: 119  
LEFT MUN: BULLSKIN T RIGHT MUN: BULLSKIN T

LEN=0045	INSTALLED	2004	0721/0627	==	0720/0500	MEADOW RIDGE DR (PRDR)
015 "DIA CIRC CONCR						
LEN=0040	INSTALLED	2004	0721/0397	==	0720/0374	018 "DIA CIR PLASTIC LEN=0030 INSTALLED 2004
018 "DIA CIR PLASTIC						
LEN=0045	INSTALLED	2004	0721/0103	==	0720/0085	018 "DIA CIR PLASTIC LEN=0030 INSTALLED 2004
1 0 00117 0 05 0847+20 165006 FT					164822 FT	1 0 00117 0 05 0844+72
LENGTH(AH 2329 BK 3030) 0721/0000					0720/0000	LENGTH(AH 2481 BK 2760)
018 "DIA CIRC CONCR						
LEN=0050	INSTALLED	2004	0711/2820	==	0710/2514	015 "DIA CIRC CONCR LEN=0030 INSTALLED 2004
015 "DIA CIRC CONCR						
LEN=0075	INSTALLED	2004	0711/2404	==	0710/2229	018 "DIA CIR PLASTIC LEN=0030 INSTALLED 2004
018 "DIA CIR PLASTIC						
LEN=0045	INSTALLED	2004	0711/2179	==	0710/2220	CROSSOVER RD (CONN)
CROSSOVER RD					0710/1970	018 "DIA CIR PLASTIC LEN=0035 INSTALLED 2004
(CONN) 0711/2175						
018 "DIA CIR PLASTIC					0710/1826	018 "DIA CIRC METAL LEN=0035 INSTALLED 2004
LEN=0040	INSTALLED	2004	0711/1927	==		
018 "DIA CIR PLASTIC					0710/1562	036 "DIA CIRC METAL LEN=0030 INSTALLED 2004
LEN=0045	INSTALLED	2004	0711/1725	==		
024 "DIA CIRC CONCR					0710/1187	018 "DIA CIR PLASTIC LEN=0030 INSTALLED 2004
LEN=0040	INSTALLED	2004	0711/1414	==		
018 "DIA CIRC CONCR						
LEN=0050	INSTALLED	2004	0711/1142	==	0710/1060	(APRA) SHALLENBERGER CO SHALLENBERGER CONST ENT (PRDR)
					0710/1009	024 "DIA CIR PLASTIC LEN=0045 INSTALLED UNKN
					0710/0800	FROM 0982/0010 SH (CONN)
018 "DIA CIRC CONCR						
LEN=0045	INSTALLED	2004	0711/0753	==		

EXTRACT DATE: 12/28/2024 ROADWAY MANAGEMENT SYSTEM PAGE NUMBER: 109  
PRINT DATE: 12/30/2024 SLD COUNTY/SR - ANNUAL PRINT COUNTY: FAYETTE

DIR: B TOTAL LEN: 34.788 MI. DIST: 12-1 SR: 119  
LEFT MUN: BULLSKIN T RIGHT MUN: BULLSKIN T

PLEASANT VALLEY RD  
(SR0982 SEG 0010/0000)

GREENHOUSE RD  
(SR1052 SEG 0010/0370) 0711/0640

018 "DIA CIRC METAL  
LEN=0045 INSTALLED 2004 0711/0087  
BMS EN 26/0119/0710/0000 0711/0043  
1 0 00117 0 05 0817+13 161976 FT  
MOUNTS CREEK  
BMSBG 26/0119/0710/0000  
LENGTH(AH 3030 BK 3273) 0711/0000

015 "DIA CIRC CONCR  
LEN=0040 INSTALLED 2004 0701/2883  
015 "DIA CIRC CONCR  
LEN=0040 INSTALLED 2004 0701/2610  
015 "DIA CIRC CONCR  
LEN=0035 INSTALLED 2004 0701/2230

018 "DIA CIR PLASTIC  
LEN=0050 INSTALLED 2004 0701/2045

015 "DIA CIRC CONCR  
LEN=0045 INSTALLED 2004 0701/1320

015 "DIA CIRC CONCR  
LEN=0045 INSTALLED 2004 0701/0606  
015 "DIA CIRC CONCR  
LEN=0040 INSTALLED 2004 0701/0335

018 "DIA CIRC CONCR  
LEN=0040 INSTALLED 2004 0701/0100

1 0 00117 0 05 0784+00 158703 FT

0710/0707

024 "DIA CIR PLASTIC  
LEN=0045 INSTALLED UNKN  
PLEASANT VALLEY RD  
(SR0982 SEG 0010/0000)

0710/0665

GREENHOUSE RD  
(SR1052 SEG 0010/0370)  
TO 0982/0010 SH  
(CONN)

0710/0595

0710/0043  
162062 FT

BMS EN 26/0119/0710/0000  
1 0 00117 0 05 0817+13  
MOUNTS CREEK  
BMSBG 26/0119/0710/0000  
LENGTH(AH 2760 BK 3344)

0710/0000

024 "DIA CIRC CONCR  
LEN=0045 INSTALLED UNKN  
015 "DIA CIRC CONCR  
LEN=0050 INSTALLED 2004

0700/3090

0700/2940

0700/2200

015 "DIA CIR PLASTIC  
LEN=0035 INSTALLED 2004  
018 "DIA CIR PLASTIC  
LEN=0060 INSTALLED 2004

0700/2127

0700/1447

018 "DIA CIRC CONCR  
LEN=0040 INSTALLED 2004  
018 "DIA CIRC CONCR  
LEN=0030 INSTALLED UNKN

0700/1356

0700/0270

018 "DIA CIR PLASTIC  
LEN=0040 INSTALLED 2004

0700/0038  
158718 FT

018 "DIA CIRC CONCR  
LEN=0045 INSTALLED 2004  
1 0 00117 0 05 0784+00

EXTRACT DATE: 12/28/2024 ROADWAY MANAGEMENT SYSTEM PAGE NUMBER: 108  
PRINT DATE: 12/30/2024 SLD COUNTY/SR - ANNUAL PRINT COUNTY: FAYETTE

DIR: B TOTAL LEN: 34.788 MI. DIST: 12-1 SR: 119  
LEFT MUN: BULLSKIN T RIGHT MUN: BULLSKIN T

MOYER RD (T907)				MOYER RD (T907)	
LENGTH(AH 3273 BK 2638) 0701/0000	5	5	0700/0000	LENGTH(AH 3344 BK 2615)	
018 "DIA CIR PLASTIC			0690/2575	024 "DIA CIR PLASTIC	
LEN=0060 INSTALLED 2004 0691/2538	---	---		LEN=0045 INSTALLED UNKN	
018 "DIA CIR PLASTIC			0690/2397	024 "DIA CIRC CONCR	
LEN=0100 INSTALLED 2004 0691/2226	---	---		LEN=0060 INSTALLED 2004	
015 "DIA CIRC CONCR			0690/2154	018 "DIA CIRC CONCR	
LEN=0040 INSTALLED 2004 0691/1786	---	---		LEN=0004 INSTALLED 2004	
018 "DIA CIRC CONCR			0690/1390	018 "DIA CIRC CONCR	
LEN=0052 INSTALLED 2004 0691/1374	---	---		LEN=0060 INSTALLED 2004	
			0690/1095	024 "DIA CIRC CONCR	
EAST END RD				LEN=0060 INSTALLED 2004	
(SR1021 SEG 0040/2927)	00 0000 00		0690/1030	EAST END RD	
BMS EN 26/0119/0690/0965 0691/1025	---	---	0690/0976	(SR1021 SEG 0040/2927)	
1 0 00117 0 05 0757+90 0691/0999	---	---		BMS EN 26/0119/0690/0965	
B MOUNTS CK.			0690/0965	1 0 00117 0 05 0763+67	
BMSBG 26/0119/0690/0965 0691/0988	---	---		B MOUNTS CK.	
015 "DIA CIRC CONCR			0690/0870	BMSBG 26/0119/0690/0965	
LEN=0050 INSTALLED 2004 0691/0872	---	---		001 "DIA CIRC CONCR	
015 "DIA CIRC CONCR				LEN=0060 INSTALLED 2004	
LEN=0045 INSTALLED 2004 0691/0630	---	---	0690/0610	024 "DIA CIRC CONCR	
				LEN=0080 INSTALLED 2004	
018 "DIA CIRC CONCR			0690/0580	018 "DIA CIRC CONCR	
LEN=0045 INSTALLED 2004 0691/0203	---	---		LEN=0045 INSTALLED 2004	
018 "DIA CIR PLASTIC			0690/0545	BUTTERMORE AL	
LEN=0080 INSTALLED 2004 0691/0070	---	---		(TWP)	
			0690/0330	018 "DIA CIRC METAL	
				LEN=0045 INSTALLED 2004	
1 0 00117 0 05 0757+90 156065 FT			0690/0010	015 "DIA CIRC CONCR	
BELL VIEW RD			156103 FT	LEN=0095 INSTALLED 2004	
(SR1035 SEG 0012/0000)				1 0 00117 0 04 0757+60	
				BELL VIEW RD	
				(SR1035 SEG 0012/0000)	

EXTRACT DATE: 12/28/2024 ROADWAY MANAGEMENT SYSTEM PAGE NUMBER: 107  
PRINT DATE: 12/30/2024 SLD COUNTY/SR - ANNUAL PRINT COUNTY: FAYETTE

DIR: B TOTAL LEN: 34.788 MI. DIST: 12-1 SR: 119  
LEFT MUN: BULLSKIN T RIGHT MUN: BULLSKIN T

BUTTERMORE BL (T906) LENGTH(AH 2638 BK 1347) 0691/0000 018 "DIA CIRC CONCR LEN=0055 INSTALLED 2004 0681/1280	00 0000 00	0690/0000	BUTTERMORE BL (T906) LENGTH(AH 2615 BK 1385) 015 "DIA CIRC CONCR LEN=0075 INSTALLED 2004
018 "DIA CIRC CONCR LEN=0035 INSTALLED 2004 0681/1097 BMS EN 26/0119/0680/0921 0681/0933 0 0 0000 0 00 0000+00 WHITES RUN BMSBG 26/0119/0680/0921 0681/0881 BULLSKIN CONNELLSVILLE T 0681/0859 ROCK ST 0681/0815 (T709)	00 0000 00	0680/1310 0680/0973 0680/0921 0680/0899 0680/0885 0680/0825 0680/0734 0680/0622 0680/0392	015 "DIA CIRC CONCR LEN=0085 INSTALLED 2004 015 "DIA CIRC CONCR LEN=0080 INSTALLED 2004 015 "DIA CIRC CONCR LEN=0080 INSTALLED 2004 015 "DIA CIRC CONCR LEN=0070 INSTALLED 2004
018 "DIA CIRC CONCR LEN=0050 INSTALLED 2004 0681/0374 ROCK ST 0681/0290 (T709) 1 0 00117 0 04 0732+00 154718 FT 015 "DIA CIRC CONCR LEN=0024 INSTALLED 2004 LENGTH(AH 1347 BK 2110) 0681/0000	00 0000 00	154718 FT 0680/0000 0670/1835 0670/1744 0670/1610 0670/1504 0670/1405	015 "DIA CIRC CONCR LEN=0024 INSTALLED 2004 LENGTH(AH 1385 BK 2036) RAMP E RD (SR9101 SEG 0010/0273) 015 "DIA CIRC CONCR LEN=0100 INSTALLED 2004 CRAWFORD AV (SR1073 SEG 0020/1768) 015 "DIA CIRC CONCR LEN=0080 INSTALLED 2004 TO 1073/0020 SH (CONN)
CRAWFORD AV (SR1073 SEG 0020/1768) 0671/1630	00 0000 00		
GEORGIA AV (T927) 0671/0960 018 "DIA CIRC CONCR LEN=0050 INSTALLED 2004 0671/0560 BLAKE AV (T688)	00 0000 00		BLAKE AV (T688)

EXTRACT DATE: 12/28/2024 ROADWAY MANAGEMENT SYSTEM PAGE NUMBER: 106  
PRINT DATE: 12/30/2024 SLD COUNTY/SR - ANNUAL PRINT COUNTY: FAYETTE

DIR: B TOTAL LEN: 34.788 MI. DIST: 12-1 SR: 119  
LEFT MUN: CONNELLSVILLE T RIGHT MUN: CONNELLSVILLE T

00 0000 00

0671/0460	0670/0445
015 "DIA CIRC CONCR	
LEN=0030 INSTALLED 2004 0671/0198	
1 0 00117 0 03 0711+06 152608 FT	152682 FT 1 0 00117 0 03 0710+90
DE MUTH RD	HOLY TRINITY CEMETERY D
(T919)	(PRDR)
LENGTH(AH 2110 BK 3736) 0671/0000	0670/0000 LENGTH(AH 2036 BK 3756)
036 "DIA CIRC METAL	
LEN=0035 INSTALLED 2004 0661/3595	
018 "DIA CIRC CONCR	
LEN=0040 INSTALLED 2004 0661/3190	
	0660/3107 015 "DIA CIRC CONCR
	LEN=0100 INSTALLED 2004
	0660/3000 018 "DIA CIRC CONCR
	LEN=0030 INSTALLED UNKN
018 "DIA CIRC CONCR	
LEN=0045 INSTALLED 2004 0661/2985	
	0660/2854 018 "DIA CIRC CONCR
	LEN=0045 INSTALLED 2004
018 "DIA CIRC METAL	
LEN=0050 INSTALLED 2004 0661/2760	
	0660/2627 015 "DIA CIRC CONCR
	LEN=0080 INSTALLED 2004
RETAINING WALL END	
BMSID 26/0119/0661/2500 0661/2531	
RETAINING WALL BEGIN	
BMSID 26/0119/0661/2500 0661/2445	
	0660/2350 024 "DIA CIRC CONCR
	LEN=0080 INSTALLED 2004
018 "DIA CIRC METAL	
LEN=0050 INSTALLED 2004 0661/1885	
	0660/1850 018 "DIA CIRC CONCR
	LEN=0080 INSTALLED 2004
	0660/1770 018 "DIA CIRC CONCR
	LEN=0030 INSTALLED UNKN
018 "DIA CIRC CONCR	
LEN=0050 INSTALLED 2004 0661/1591	
018 "DIA CIRC CONCR	
LEN=0030 INSTALLED UNKN 0661/1590	
	0660/1470 024 "DIA CIRC CONCR
	LEN=0080 INSTALLED 2004
	0660/1272 015 "DIA CIRC CONCR
	LEN=0045 INSTALLED 2004
	0660/1105 018 "DIA CIRC CONCR
	LEN=0030 INSTALLED UNKN
	0660/1049 018 "DIA CIRC CONCR
	LEN=0080 INSTALLED 2004
024 "DIA CIRC CONCR	
LEN=0050 INSTALLED 2004 0661/0847	
	018 "DIA CIRC CONCR

EXTRACT DATE: 12/28/2024 ROADWAY MANAGEMENT SYSTEM PAGE NUMBER: 105  
PRINT DATE: 12/30/2024 SLD COUNTY/SR - ANNUAL PRINT COUNTY: FAYETTE

DIR: B TOTAL LEN: 34.788 MI. DIST: 12-1 SR: 119  
LEFT MUN: CONNELLSVILLE T RIGHT MUN: CONNELLSVILLE T

						0660/0841	LEN=0030	INSTALLED	UNKN
							024 "DIA	CIRC	CONCR
						0660/0752	LEN=0080	INSTALLED	2004
							018 "DIA	CIRC	CONCR
						0660/0715	LEN=0030	INSTALLED	UNKN
018 "DIA	CIRC	CONCR							
LEN=0045	INSTALLED	2004	0661/0692						
						0660/0620	018 "DIA	CIRC	CONCR
							LEN=0001	INSTALLED	2004
						0660/0415	018 "DIA	CIRC	CONCR
							LEN=0030	INSTALLED	UNKN
							024 "DIA	CIRC	CONCR
						0660/0315	LEN=0045	INSTALLED	2004
							018 "DIA	CIRC	CONCR
						0660/0285	LEN=0030	INSTALLED	UNKN
							018 "DIA	CIRC	CONCR
						0660/0125	LEN=0030	INSTALLED	UNKN
						148926 FT	1 0 00117	0 03	0673+34
1 0 00117	0 03	0673+62	148872 FT				012 "DIA	CIRC	CONCR
LENGTH(AH 3736	BK 2150)	0661/0000				0660/0000	LEN=0080	INSTALLED	2004
CONNELLSVILLE							LENGTH(AH 3756	BK 2122)	
CONNELLSVILLE C		0651/2139				0650/2098	CONNELLSVILLE		
							CONNELLSVILLE C		
						0650/1995	018 "DIA	CIRC	CONCR
PITTSBURGH ST ET							LEN=0080	INSTALLED	2004
(SR1031 SEG 0010/0000)	0651/2015					0650/1990	PITTSBURGH ST ET		
							(SR1031 SEG 0010/0000)		
						0650/1900	MCCORMICK AV		
							(CITY)		
						0650/1852	018 "DIA	CIRC	CONCR
							LEN=0030	INSTALLED	2004
						0650/1780	LC TO MCCORMICK AV		
018 "DIA	CIRC	CONCR					(CONN)		
LEN=0040	INSTALLED	2004	0651/1834			0650/1774	015 "DIA	CIRC	CONCR
024 "DIA	CIRC	CONCR					LEN=0075	INSTALLED	2004
LEN=0050	INSTALLED	2004	0651/1730						
						0650/1660	DECATUR AV		
							(CITY)		
						0650/1607	018 "DIA	CIRC	CONCR
							LEN=0040	INSTALLED	2004
036 "DIA	CIRC	CONCR							
LEN=0070	INSTALLED	2004	0651/1395						
PITTSBURGH ST									
(SR1037 SEG 0100/2645)						0650/1320	PITTSBURGH ST		
		0651/1380					(SR1037 SEG 0100/2645)		
						0650/1060	RAMP D RD		
MCDONALDS							(SR9103 SEG 0250/0000)		
(PRDR)							MCDONALDS		
							(PRDR)		

EXTRACT DATE: 12/28/2024 ROADWAY MANAGEMENT SYSTEM PAGE NUMBER: 104  
PRINT DATE: 12/30/2024 SLD COUNTY/SR - ANNUAL PRINT COUNTY: FAYETTE

DIR: B TOTAL LEN: 34.788 MI. DIST: 12-1 SR: 119  
LEFT MUN: CONNELLSVILLE C RIGHT MUN: CONNELLSVILLE C

	0651/0900	00 0000 00	0650/0885	024 "DIA CIRC CONCR
		==	0650/0805	LEN=0100 INSTALLED 2004
HIGHLAND AV		==	0650/0800	COAL AL
(CITY)	0651/0700	== ==	0650/0640	(CITY)
		==	0650/0621	HIGHLAND AV
DIAMOND AL		==	0650/0475	(CITY)
(CITY)	0651/0525	==	0650/0458	018 "DIA CIRC CONCR
		==		LEN=0035 INSTALLED 2004
YORK AV		==		DIAMOND AL
(CITY)		==		(CITY)
		==		018 "DIA CIRC CONCR
YORK AV		==		LEN=0030 INSTALLED 2004
(SR1037 SEG 0010/0000)	0651/0355	==		YORK AV
1 0 00117 0 03 0652+12 146722 FT		==	0650/0300	(SR1037 SEG 0010/0000)
GIBSON AV		==	146804 FT	1 0 00117 0 03 0652+12
(CITY)		==		GIBSON AV
LENGTH(AH 2150 BK 2036)	0651/0000	==	0650/0000	(CITY)
FAYETTE ST		==		LENGTH(AH 2122 BK 2100)
(CITY)	0641/1640	==	0640/1660	FAYETTE ST
BMSSEN 26/0119/0640/0813	0641/1561	==	0640/1612	(CITY)
		==		BMSSEN 26/0119/0640/0813
1 0 00117 0 03 0639+32		==		1 0 00117 0 03 0639+32
YOUGHIOGHENY		==		YOUGHIOGHENY
BMSBG 26/0119/0640/0813	0641/0762	==	0640/0813	BMSBG 26/0119/0640/0813
BMSSEN 26/0119/0640/0385	0641/0467	==	0640/0498	BMSSEN 26/0119/0640/0385
1 0 00117 0 03 0635+17		==		1 0 00117 0 03 0635+17
SIXTH SREET		==		SIXTH SREET
BMSBG 26/0119/0640/0385	0641/0354	==	0640/0385	BMSBG 26/0119/0640/0385
1 0 00117 0 03 0631+24 144686 FT		==	144704 FT	1 0 00117 0 03 0631+24
SEVENTH ST		==		SEVENTH ST
(CITY)		==		(CITY)
LENGTH(AH 2036 BK 1250)	0641/0000	==	0640/0000	LENGTH(AH 2100 BK 0960)
018 "DIA CIRC CONCR		==		
LEN=0040 INSTALLED 2004	0631/0939	==		
		==		
		==		
SHOPPING PLAZA DR		==		SHOPPING PLAZA DR
(PRDR)		==		(PRDR)
	0631/0900	==	0630/0690	
		==		
CITY AL		==	0630/0631	015 "DIA CIRC CONCR
(CITY)	0631/0680	==	0630/0605	LEN=0050 INSTALLED 2004
		==		CITY AL
		==		(CITY)
		==		015 "DIA CIRC METAL

DIST: 12-1 SR: 119  
RIGHT MUN: CONNELLSVILLE C



EXTRACT DATE: 12/28/2024 ROADWAY MANAGEMENT SYSTEM PAGE NUMBER: 102  
PRINT DATE: 12/30/2024 SLD COUNTY/SR - ANNUAL PRINT COUNTY: FAYETTE

DIR: B TOTAL LEN: 34.788 MI. DIST: 12-1 SR: 119  
LEFT MUN: CONNELLSVILLE C RIGHT MUN: CONNELLSVILLE C

030 "DIA CIRC CONCR				==	0620/0470 (CITY)
LEN=0060 INSTALLED 2004 0621/0415	---	---			
				==	0620/0310 BEECH ST
024 "DIA CIRC CONCR					(CITY)
LEN=0030 INSTALLED 2004 0621/0210	---	---			
					018 "DIA CIRC CONCR
					LEN=0050 INSTALLED 2004
					NINTH ST
					(SR1079 SEG 0011/0000)
					CITY AL
				==	0620/0160 (CITY)
1 0 00117 3 00 0595+50 141057 FT					
TENTH ST					
(CITY)					
NC NINTH ST					141117 FT 1 0 00117 0 03 0595+52
SAMPSON ST					SAMPSON ST
(CITY)					(CITY)
LENGTH(AH 2379 BK 2574) 0621/0000	---	---	---	---	LENGTH(AH 2627 BK 2544)
					018 "DIA CIRC CONCR
					LEN=0030 INSTALLED 2004
024 "DIA CIRC CONCR					
LEN=0040 INSTALLED 2004 0611/2551	---	---			018 "DIA CIRC CONCR
					LEN=0035 INSTALLED 2004
024 "DIA CIRC CONCR					018 "DIA CIRC CONCR
LEN=0035 INSTALLED 2004 0611/2281	---	---			LEN=0035 INSTALLED 2004
					SCHLEY ST
					(CITY)
					GREENWOOD BL
					(CITY)
ELEVENTH ST				==	0610/2235
(CITY)					
SCHLEY ST					
(CITY)					
					015 "DIA CIRC CONCR
					LEN=0030 INSTALLED 2004
					DUKE ST
DUKE ST					(CITY)
(CITY)					
TWELFTH ST					0610/1877
(CITY)					0610/1850
018 "DIA CIRC CONCR					
LEN=0070 INSTALLED 2004 0611/1811	---	---			
018 "DIA CIRC CONCR					
LEN=0063 INSTALLED 2004 0611/1596	---	---			
					015 "DIA CIRC CONCR
					LEN=0040 INSTALLED 2004
					KING ST
					(CITY)
					018 "DIA CIRC CONCR

EXTRACT DATE: 12/28/2024 ROADWAY MANAGEMENT SYSTEM PAGE NUMBER: 101  
PRINT DATE: 12/30/2024 SLD COUNTY/SR - ANNUAL PRINT COUNTY: FAYETTE

DIR: B TOTAL LEN: 34.788 MI. DIST: 12-1 SR: 119  
LEFT MUN: CONNELLSVILLE C RIGHT MUN: CONNELLSVILLE C

018 "DIA CIRC CONCR LEN=0100 INSTALLED 2004 QUEEN ST (CITY)	0611/1199	---	0610/1483 LEN=0030 INSTALLED 2004
0611/1155	===	==	0610/1125 QUEEN ST (CITY)
018 "DIA CIRC CONCR LEN=0050 INSTALLED UNKN 020 "DIA CIR PLASTIC LEN=0035 INSTALLED 2004 CROSSOVER RD (CONN)	0611/0633	---	0610/1114 018 "DIA CIRC CONCR LEN=0030 INSTALLED 2004 HIGH ST (CITY)
0611/0590	---	---	0610/0760
CROSSOVER RD (CONN)	0611/0410	---	0610/0615 CROSSOVER RD (CONN)
1 0 00117 0 02 0533+65 138483 FT CLAIR ST (T476) LENGTH(AH 2574 BK 2142) 0611/0000	---	---	0610/0538 CONNELLSVILLE DUNBAR T
024 "DIA CIRC METAL LEN=0030 INSTALLED UNKN 0601/1725	---	---	0610/0488 012 "DIA CIRC CONCR LEN=0030 INSTALLED 2004 CROSSOVER RD (CONN)
CONNELLSVILLE DUNBAR T LC TO WALMART DR (CONN)	0601/1591	---	0610/0430 PRINCE ST (TWP)
018 "DIA CIR PLASTIC LEN=0030 INSTALLED UNKN 0601/1380	---	---	0610/0400 018 "DIA CIRC METAL LEN=0060 INSTALLED 2004
WALMART DR (PRDR)	0601/1285	---	0610/0185 1 0 00117 0 02 0533+71 CLAIR ST (T476)
012 "DIA CIR PLASTIC LEN=0030 INSTALLED UNKN 0601/1270	---	---	0610/0000 LENGTH(AH 2544 BK 2115) 018 "DIA CIRC CONCR LEN=0035 INSTALLED 2004
	0600/2077	---	0600/1693 018 "DIA CIRC CONCR LEN=0060 INSTALLED 2004
	0600/1362	---	0600/1275 018 "DIA CIRC CONCR LEN=0040 INSTALLED 2004 NC MO WALMART DR (PRDR)

DIR: B TOTAL LEN: 34.788 MI. DIST: 12-1 SR: 119  
LEFT MUN: DUNBAR T RIGHT MUN: DUNBAR T

Station	Structure	Material	Length	Notes
018	"DIA CIRC CONCR	0601/1190		
LEN=0030	INSTALLED UNKN	0601/1095		
024	"DIA CIR PLASTIC	0601/0155		
LEN=0075	INSTALLED UNKN	0601/0155		
1 0 00117 0 02 0506+00	136341 FT			
NC BLACKSTONE LN				
DINER RD				
(PRDR)				
LENGTH(AH 2142 BK 3386)	0601/0000			
018	"DIA CIRC CONCR	0591/2760		
LEN=0060	INSTALLED 2004			
CROSSOVER RD				
(CONN)				
018	"DIA CIRC CONCR	0591/2364		
LEN=0060	INSTALLED 2004			
OGLEVEE LN				
(SR1067 SEG 0010/0165)	0591/2360			
OGLEVEE LN				
(T742)	0591/2345			
018	"DIA CIRC CONCR	0591/2155		
LEN=0060	INSTALLED 2004			
048	"DIA CIRC CONCR	0591/1455		
LEN=0060	INSTALLED 2004			
MORRELL RD				
(T742)	0591/1375			
018	"DIA CIRC CONCR	0591/0975		
LEN=0060	INSTALLED 2004			
018	"DIA CIRC CONCR	0600/1028		
LEN=0040	INSTALLED 2004			
018	"DIA CIRC CONCR	0600/0082		
LEN=0040	INSTALLED 2004			
1 0 00117 0 02 0512+52	136458 FT			
018	"DIA CIR PLASTIC	0600/0000		
LEN=0035	INSTALLED 2004			
DINER RD				
(PRDR)				
LENGTH(AH 2115 BK 3562)				
CROSSOVER RD				
(CONN)				
015	"DIA CIRC CONCR	0590/2925		
LEN=0080	INSTALLED 2004			
024	"H 01"W ELLIP METAL	0590/2850		
LEN=0070	INSTALLED UNKN	0590/2830		
OGLEVEE LN				
(SR1067 SEG 0010/0000)	0590/2550			
(APRA) SPECIAL T METALS	0590/2500			
MORRELL RD				
(T742)				
MORRELL RD				
(T742)	0590/1455			
015	"DIA CIRC CONCR	0590/1193		
LEN=0060	INSTALLED 2004			
060	"DIA CIRC METAL	0590/0546		
LEN=0070	INSTALLED 2004			
024	"DIA CIRC CONCR	0590/0325		
LEN=0040	INSTALLED UNKN			

[illegible]

DIR: B		TOTAL LEN:	34.788 MI.	DIST: 12-1	SR: 119
LEFT MUN:	DUNBAR T			RIGHT MUN:	DUNBAR T
24 "DIA CIRC CONCR					
LEN=0050 INSTALLED 2004	0571/2388	-- --			
18 "DIA CIRC CONCR					
LEN=0030 INSTALLED UNKN	0571/2060	-- --			
24 "DIA CIRC CONCR					
LEN=0045 INSTALLED 2004	0571/1753	-- --			
18 "DIA CIRC CONCR					
LEN=0030 INSTALLED UNKN	0571/1450	-- --			
C M I RD				0570/1432	024 "DIA CIRC CONCR
(T934)	0571/1215	= =			LEN=0050 INSTALLED UNKN
				0570/1273	024 "DIA CIRC CONCR
					LEN=0050 INSTALLED UNKN
				0570/1230	I C M I RD
					(T934)
				0570/0998	024 "DIA CIRC METAL
					LEN=0050 INSTALLED UNKN
18 "DIA CIRC CONCR					
LEN=0050 INSTALLED 2004	0571/0223	-- --			
O 00117 O 02 0420+67	127169 FT			0570/0100	FROM 1053/0030 SH
RCH BRIDGE RD				127203 FT	(CONN)
SR1053 SEG 0040/0000)					1 O 00117 O 02 0420+67
					ARCHBRIDGE RD
					(SR1053 SEG 0040/0000)
WOODVALE ST					
SR1053 SEG 0040/0000)					WOODVALE ST
LENGTH(AH 3066 BK 3050) 0571/0000				0570/0000	(SR1053 SEG 0040/0000)
					LENGTH(AH 2824 BK 3060)
				0564/2968	030 "DIA CIRC CONCR
					LEN=0035 INSTALLED 2004
				0564/1500	015 "DIA CIRC METAL
					LEN=0070 INSTALLED 2004
18 "DIA CIRC CONCR					
LEN=0035 INSTALLED 2004	0565/1236	-- --			
				0564/1186	015 "DIA CIRC METAL
					LEN=0070 INSTALLED 2004
				0564/0409	015 "DIA CIRC METAL
				124143 FT	LEN=0080 INSTALLED 2004
O 00117 O 02 0000+00	124119 FT			0564/0000	1 O 00117 O 02 0000+00
LENGTH(AH 3050 BK 1300) 0565/0000					LENGTH(AH 3060 BK 1545)
					024 "DIA CIRC CONCR
				0560/1381	LEN=0050 INSTALLED UNKN
RANCH RD					RANCH RD
SR1032 SEG 0010/0000) 0561/0890				0560/1140	(SR1032 SEG 0010/0000)
					015 "DIA CIRC METAL
				0560/0827	LEN=0070 INSTALLED 2004

EXTRACT DATE: 12/28/2024 ROADWAY MANAGEMENT SYSTEM PAGE NUMBER: 97  
PRINT DATE: 12/30/2024 SLD COUNTY/SR - ANNUAL PRINT COUNTY: FAYETTE

DIR: B TOTAL LEN: 34.788 MI. DIST: 12-1 SR: 119  
LEFT MUN: DUNBAR T RIGHT MUN: DUNBAR T

1 0 00117 0 02 0376+57 122819 FT  
HI WAY SUPPLY RD  
(SR1047 SEG 0010/0000)  
LENGTH(AH 1300 BK 3173) 0561/0000  
FRIENDSHIP LN  
(T932) 0551/2930

018 "DIA CIRC CONCR  
LEN=0035 INSTALLED 2004 0551/1730  
(APRA) FAYETTE COUNTY F 0551/1575

018 "DIA CIRC CONCR  
LEN=0035 INSTALLED 2004 0551/1428

018 "DIA CIRC CONCR  
LEN=0035 INSTALLED 2004 0551/1110  
018 "DIA CIRC CONCR  
LEN=0030 INSTALLED UNKN 0551/0576

PECHIN RD  
(SR1028 SEG 0020/0000) 0551/0430  
CHURCHHILL RD  
(T543) 0551/0415

018 "DIA CIRC CONCR  
LEN=0035 INSTALLED 2004 0551/0050  
1 0 00117 0 02 0345+44 119646 FT  
HI WAY SUPPLY RD  
(T543)

LENGTH(AH 3173 BK 2558) 0551/0000  
018 "DIA CIRC CONCR  
LEN=0035 INSTALLED 2004 0541/2256  
018 "DIA CIRC CONCR

0560/0490 015 "DIA CIRC CONCR  
LEN=0070 INSTALLED UNKN  
HI WAY SUPPLY RD  
0560/0250 (SR1047 SEG 0010/0000)  
018 "DIA CIRC CONCR  
0560/0150 LEN=0070 INSTALLED UNKN  
122598 FT 1 0 00117 0 02 0376+67  
FRIENDSHIP LN  
(T932)  
0560/0000 LENGTH(AH 1545 BK 2969)

POI POI 0550/1600 (APRA) FAYETTE COUNTY F

0550/1420 018 "DIA CIRC CONCR  
LEN=0045 INSTALLED 2004

0550/0600 FROM 1028/0020 SH  
(CONN)  
0550/0544 015 "DIA CIRC CONCR  
LEN=0070 INSTALLED 2004  
0550/0500 PECHIN RD  
(SR1028 SEG 0020/0000)  
CHURCHHILL RD  
(T543)  
0550/0470

119629 FT 1 0 00117 0 02 0344+99  
0550/0000 LENGTH(AH 2969 BK 2529)

EXTRACT DATE: 12/28/2024 ROADWAY MANAGEMENT SYSTEM PAGE NUMBER: 96  
PRINT DATE: 12/30/2024 SLD COUNTY/SR - ANNUAL PRINT COUNTY: FAYETTE

DIR: B TOTAL LEN: 34.788 MI. DIST: 12-1 SR: 119  
LEFT MUN: DUNBAR T RIGHT MUN: DUNBAR T

LEN=0060 INSTALLED 2004 0541/2014	---				
024 "DIA CIRC CONCR	---				
LEN=0075 INSTALLED 2004 0541/1620	---				
EIGHTY ACRES RD					
(SR1049 SEG 0010/0000) 0541/1550	==				0540/1540 EIGHTY ACRES RD
FROM 1049/0010 SH					(SR1049 SEG 0010/0000)
(CONN) 0541/1465	==				
(APRA) QUARRICK EQUIPME					
QUARRICK EQUIPMENT					
(PRDR) 0541/0990	---				
	POI				
SCENIC VIEW RD					
(T548) 0541/0675	==				0540/0740 018 "DIA CIRC PLASTIC
018 "DIA CIRC CONCR					LEN=0075 INSTALLED 2004
LEN=0040 INSTALLED 2004 0541/0615	---				SCENIC VIEW RD
					(T548)
SCENIC VIEW RD					
(T548) 0541/0150	==				0540/0438 015 "DIA CIRC CONCR
					LEN=0090 INSTALLED 2004
018 "DIA CIRC CONCR					
LEN=0060 INSTALLED 2004 0541/0030	---				0540/0090 LC FROM LAUREL MALL RD
1 0 00117 0 02 0319+70 117088 FT					(CONN)
AIRPORT RD					
(CNTY)					117100 FT 1 0 00117 0 02 0319+70
LAUREL MALL DR					AIRPORT RD
(PRDR)					(CNTY)
					LAUREL MALL DR
LENGTH(AH 2558 BK 2871) 0541/0000	---				(PRDR)
					0540/0000 LENGTH(AH 2529 BK 2019)
					LC TO LAUREL MALL DR
					(CONN)
					0530/1935
					0530/1265 LC FROM LAUREL MALL DR
					(CONN)
					018 "DIA CIRC CONCR
LAUREL MALL DR					LEN=0050 INSTALLED 2004
(PRDR) 0531/1990	---				LAUREL MALL DR
					(PRDR)
					0530/1170
					0530/1140 LC TO LAUREL MALL DR
					(CONN)
					0530/1050
					0530/0315 CELLURALE DR
CELLURALE DR					(PRDR)
(PRDR) 0531/1170	==				
018 "DIA CIRC CONCR					
LEN=0050 INSTALLED 2004 0531/1109	---				
018 "DIA CIRC CONCR					
LEN=0050 INSTALLED 2004 0531/0920	---				

EXTRACT DATE: 12/28/2024 ROADWAY MANAGEMENT SYSTEM PAGE NUMBER: 95  
PRINT DATE: 12/30/2024 SLD COUNTY/SR - ANNUAL PRINT COUNTY: FAYETTE

DIR: B TOTAL LEN: 34.788 MI. DIST: 12-1 SR: 119  
LEFT MUN: DUNBAR T RIGHT MUN: DUNBAR T

015 "DIA CIRC CONCR  
LEN=0050 INSTALLED 2004 0531/0286  
018 "DIA CIRC CONCR  
LEN=0050 INSTALLED 2004 0531/0055

1 0 00117 0 02 0291+37 114217 FT  
LENGTH(AH 2871 BK 2687) 0531/0000

DUNBAR  
NORTH UNION T 0521/2099

018 "DIA CIRC CONCR  
LEN=0001 INSTALLED 2004 0521/1985  
018 "DIA CIRC CONCR  
LEN=0040 INSTALLED 2004 0521/1835

MT BRADDOCK RD  
(T533) 0521/1520

015 "DIA CIRC CONCR  
LEN=0035 INSTALLED 2004 0521/1245

015 "DIA CIRC CONCR  
LEN=0035 INSTALLED 2004 0521/0970

015 "DIA CIRC CONCR  
LEN=0035 INSTALLED 2004 0521/0238  
LC TO FAYETTE CAMPUS DR  
(CONN) 0521/0075

1 0 00117 0 02 0264+50 111530 FT  
(APRA) UNIONTOWN INDUST  
PS FAYETTE CAMPUS ENTR  
(GOVT)  
UNIONTOWN INDUSTRIAL PK

115081 FT 1 0 00117 0 02 0299+82  
018 "DIA CIRC CONCR  
LEN=0070 INSTALLED 2004  
LENGTH(AH 2019 BK 3532)

0520/2890 018 "DIA CIRC CONCR  
LEN=0030 INSTALLED UNKN  
0520/2706 015 "DIA CIRC CONCR  
LEN=0070 INSTALLED 2004  
DUNBAR  
NORTH UNION T

0520/2100 018 "DIA CIRC CONCR  
LEN=0080 INSTALLED 2004

0520/1790 018 "DIA CIRC CONCR  
LEN=0080 INSTALLED 2004  
0520/1740 015 "DIA CIRC CONCR  
LEN=0070 INSTALLED 2004  
W 0520/1554 RWIS SITE/AT UNIONTOWN  
MT BRADDOCK RD  
(T533)

0520/1540

0520/1200 018 "DIA CIRC CONCR  
LEN=0080 INSTALLED 2004

0520/0940 015 "DIA CIRC CONCR  
LEN=0070 INSTALLED 2004

0520/0240 018 "DIA CIRC CONCR  
LEN=0080 INSTALLED 2004

111549 FT 1 0 00117 0 02 0264+50  
(APRA) UNIONTOWN INDUST  
PS FAYETTE CAMPUS ENTR  
(GOVT)  
UNIONTOWN INDUSTRIAL PK



DIR: B TOTAL LEN: 34.788 MI. DIST: 12-1 SR: 119  
LEFT MUN: NORTH UNION T RIGHT MUN: NORTH UNION T

EXTRACT DATE: 12/28/2024 ROADWAY MANAGEMENT SYSTEM PAGE NUMBER: 93  
PRINT DATE: 12/30/2024 SLD COUNTY/SR - ANNUAL PRINT COUNTY: FAYETTE

DIR: B TOTAL LEN: 34.788 MI. DIST: 12-1 SR: 119  
LEFT MUN: NORTH UNION T RIGHT MUN: NORTH UNION T

018 "DIA CIRC CONCR LEN=0060 INSTALLED 2004 0487/1960	---	---	---	0486/1829	015 "DIA CIRC METAL LEN=0070 INSTALLED 2004
015 "DIA CIRC CONCR LEN=0050 INSTALLED 2004 0487/1631	---	---	---	0486/1525	015 "DIA CIRC CONCR LEN=0070 INSTALLED 2004
015 "DIA CIRC CONCR LEN=0045 INSTALLED 2004 0487/1271	---	---	---	0486/1144	018 "DIA CIRC CONCR LEN=0070 INSTALLED 2004
RAMP B RD (SR8013 SEG 0500/1540) 0487/0640	==				
015 "DIA CIRC CONCR LEN=0070 INSTALLED 2004 0487/0546	---	---	---	0486/0513	024 "DIA CIRC CONCR LEN=0070 INSTALLED 2004
				0486/0420	RAMP C RD (SR8013 SEG 0750/0000)
B REDSTONE C STRUCTURE LENGTH 10 FT				0486/0229	B REDSTONE C STRUCTURE LENGTH 10 FT
BMSID 26/0119/0486/0229 0487/0201				0486/0189	BMSID 26/0119/0486/0229
BMSEN 26/0119/0487/0000 0487/0180				104967 FT	BMSEN 26/0119/0486/0000
1 0 01058 0 00 0034+29 104967 FT					1 0 01058 0 00 0034+23
SR 1063					SR 1063
BMSBG 26/0119/0487/0000				0486/0000	BMSBG 26/0119/0486/0000
LENGTH(AH 3792 BK 3350) 0487/0000					LENGTH(AH 3789 BK 3504)
018 "DIA CIRC CONCR LEN=0075 INSTALLED 2004 0481/2830	---	---	---	0480/2966	015 "DIA CIRC CONCR LEN=0085 INSTALLED 2004
018 "DIA CIRC CONCR LEN=0060 INSTALLED 2004 0481/2698	---	---	---	0480/2630	CROSSOVER RD (CONN)
CROSSOVER RD (CONN) 0481/2455				0480/2613	018 "DIA CIRC CONCR LEN=0085 INSTALLED 2004
015 "DIA CIRC CONCR LEN=0070 INSTALLED 2004 0481/2402	---	---	---	0480/2263	018 "DIA CIRC CONCR LEN=0085 INSTALLED 2004
018 "DIA CIRC CONCR LEN=0050 INSTALLED 2004 0481/2073	---	---	---	0480/1680	024 "DIA CIRC CONCR LEN=0085 INSTALLED 2004
024 "DIA CIRC CONCR LEN=0050 INSTALLED 2004 0481/1610	---	---	---		

EXTRACT DATE: 12/28/2024 ROADWAY MANAGEMENT SYSTEM PAGE NUMBER: 92  
PRINT DATE: 12/30/2024 SLD COUNTY/SR - ANNUAL PRINT COUNTY: FAYETTE

DIR: B TOTAL LEN: 34.788 MI. DIST: 12-1 SR: 119  
LEFT MUN: NORTH UNION T RIGHT MUN: NORTH UNION T

018 "DIA CIRC CONCR LEN=0100 INSTALLED 2004 0481/0596	0480/0690	018 "DIA CIRC CONCR LEN=0085 INSTALLED 2004
018 "DIA CIRC CONCR LEN=0060 INSTALLED 2004 0481/0299	0480/0363	018 "DIA CIRC CONCR LEN=0085 INSTALLED 2004
1 0 01058 0 00 0070+05 101617 FT LENGTH(AH 3350 BK 3420) 0481/0000	101463 FT 1 0 01058 0 00 0071+19 0480/0000 LENGTH(AH 3504 BK 3349)	
015 "DIA CIRC CONCR LEN=0060 INSTALLED 2004 0471/3000	0470/2669	018 "DIA CIRC CONCR LEN=0080 INSTALLED 2004
018 "DIA CIRC CONCR LEN=0050 INSTALLED 2004 0471/2245	0470/2296	018 "DIA CIRC CONCR LEN=0080 INSTALLED 2004
018 "DIA CIRC CONCR LEN=0090 INSTALLED 2004 0471/1856	0470/1922	018 "DIA CIRC CONCR LEN=0080 INSTALLED 2004
018 "DIA CIRC CONCR LEN=0075 INSTALLED 2004 0471/1473	0470/1530	018 "DIA CIRC CONCR LEN=0080 INSTALLED 2004
015 "DIA CIRC CONCR LEN=0075 INSTALLED 2004 0471/1207		
018 "DIA CIRC CONCR LEN=0060 INSTALLED 2004 0471/0955	0470/0920	018 "DIA CIRC CONCR LEN=0080 INSTALLED 2004
018 "DIA CIRC CONCR LEN=0060 INSTALLED 2004 0471/0648	0470/0620	018 "DIA CIRC CONCR LEN=0080 INSTALLED 2004
1 0 01058 0 00 0104+19 098197 FT LENGTH(AH 3420 BK 2070) 0471/0000	0470/0240 098114 FT 1 0 01058 0 00 0104+82 0470/0000 LENGTH(AH 3349 BK 1952)	015 "DIA CIRC CONCR LEN=0095 INSTALLED 2004
015 "DIA CIRC CONCR LEN=0080 INSTALLED 2004 0461/1866	0460/1481	018 "DIA CIRC CONCR LEN=0075 INSTALLED 2004
015 "DIA CIRC CONCR LEN=0060 INSTALLED 2004 0461/1506	0460/1180	018 "DIA CIRC CONCR LEN=0075 INSTALLED 2004
018 "DIA CIRC CONCR LEN=0080 INSTALLED 2004 0461/1170		

EXTRACT DATE: 12/28/2024 ROADWAY MANAGEMENT SYSTEM PAGE NUMBER: 91  
PRINT DATE: 12/30/2024 SLD COUNTY/SR - ANNUAL PRINT COUNTY: FAYETTE

DIR: B TOTAL LEN: 34.788 MI. DIST: 12-1 SR: 119  
LEFT MUN: NORTH UNION T RIGHT MUN: NORTH UNION T

018 "DIA CIRC CONCR LEN=0060 INSTALLED 2004 0461/0808	==	0460/0670 PENNDOT ACCESS RD (GOVT)
PENNDOT ACCESS RD (GOVT) 0461/0360	==	
015 "DIA CIRC CONCR LEN=0080 INSTALLED 2004 0461/0115		
1 0 01058 0 00 0124+09 096127 FT		096162 FT 1 0 01058 0 00 0126+19
SR 1022		SR 1022
OP ID 26/1022/0020/0207 LENGTH(AH 2070 BK 2657) 0461/0000	5	OP ID 26/1022/0020/0207 LENGTH(AH 1952 BK 2427) 0460/0000
015 "DIA CIRC CONCR LEN=0080 INSTALLED 2004 0451/2457		
		018 "DIA CIRC CONCR LEN=0120 INSTALLED 2004
		018 "DIA CIRC CONCR LEN=0080 INSTALLED 2004
018 "DIA CIRC CONCR LEN=0080 INSTALLED 2004 0451/2119		
		018 "DIA CIRC CONCR LEN=0055 INSTALLED 2004
018 "DIA CIRC CONCR LEN=0080 INSTALLED 2004 0451/1716		
SIGN: 3 CHORD TRUSS		
BMSID 26/0119/0451/1500 0451/1500		
		018 "DIA CIRC CONCR LEN=0095 INSTALLED 2004
018 "DIA CIRC CONCR LEN=0075 INSTALLED 2004 0451/1411		
		018 "DIA CIRC CONCR LEN=0095 INSTALLED 2004
018 "DIA CIRC CONCR LEN=0075 INSTALLED 2004 0451/0991		
SIGN: 2 CHORD TRUSS		
BMSID 26/0119/0451/0745 0451/0745		
		018 "DIA CIRC CONCR LEN=0095 INSTALLED 2004
018 "DIA CIRC CONCR LEN=0080 INSTALLED 2004 0451/0646		
		018 "DIA CIRC CONCR LEN=0105 INSTALLED 2004
RAMP C RD (SR8011 SEG 0500/0000) 0451/0095		
		093735 FT 1 0 01058 0 00 0181+20
1 0 01058 0 00 0150+80 093470 FT		018 "DIA CIRC CONCR LEN=0095 INSTALLED 2004
LENGTH(AH 2657 BK 3250) 0451/0000	5	LENGTH(AH 2427 BK 3579) 0450/0000
060 "DIA CIRC CONCR		

DIR: B	TOTAL LEN: 34.788 MI.	DIST: 12-1	SR: 119
LEFT MUN: NORTH UNION T		RIGHT MUN: NORTH UNION T	
LEN=0075 INSTALLED 2004 0441/2771			
		0440/2770	060 "DIA CIRC CONCR LEN=0130 INSTALLED 2004
		0440/2730	RAMP A RD (SR8011 SEG 0750/0733)
		0440/2480	018 "DIA CIRC CONCR LEN=0095 INSTALLED 2004
018 "DIA CIRC CONCR LEN=0060 INSTALLED 2004 0441/2412			
SR 1051			
OP ID 26/1051/0020/0000 0441/2105		0440/2138	SR 1051 OP ID 26/1051/0020/0000
		0440/2097	018 "DIA CIRC CONCR LEN=0080 INSTALLED 2004
018 "DIA CIRC CONCR LEN=0060 INSTALLED 2004 0441/2035			
048 "DIA CIRC CONCR			
LEN=0095 INSTALLED 2004 0441/1799			
		0440/1791	048 "DIA CIRC CONCR LEN=0075 INSTALLED 2004
		0440/1455	RAMP B RD (SR8011 SEG 0010/0000)
		0440/1328	015 "DIA CIRC CONCR LEN=0150 INSTALLED 2004
015 "DIA CIRC CONCR LEN=0060 INSTALLED 2004 0441/1262			
		0440/1215	SIGN: 2 CHORD TRUSS BMSID 26/0119/0440/1215
RAMP D RD SR8011 SEG 0250/1105) 0441/1185			
SIGN: 3 CHORD TRUSS			
BMSID 26/0119/0441/1010 0441/1010			
		0440/0620	018 "DIA CIRC CONCR LEN=0075 INSTALLED 2004
018 "DIA CIRC CONCR LEN=0075 INSTALLED 2004 0441/0608			
		0440/0415	SIGN: CANTILEVER BMSID 26/0119/0440/0415
		0440/0257	018 "DIA CIRC CONCR LEN=0075 INSTALLED 2004
018 "DIA CIRC METAL LEN=0060 INSTALLED 2004 0441/0210			
SIGN: CANTILEVER			
BMSID 26/0119/0441/0070 0441/0070			
		090156 FT	1 0 01058 0 00 0183+49
0 01058 0 00 0183+49 090220 FT			015 "DIA CIRC CONCR LEN=0070 INSTALLED 2004
SR 1069			
OP ID 26/1069/0010/0000			SR 1069
LENGTH(AH 3250 BK 2765) 0441/0000		0440/0000	OP ID 26/1069/0010/0000
LEN=0050 INSTALLED 2004 0431/2765			LENGTH(AH 3579 BK 2732)

EXTRACT DATE: 12/28/2024 ROADWAY MANAGEMENT SYSTEM PAGE NUMBER: 89  
PRINT DATE: 12/30/2024 SLD COUNTY/SR - ANNUAL PRINT COUNTY: FAYETTE

DIR: B TOTAL LEN: 34.788 MI. DIST: 12-1 SR: 119  
LEFT MUN: NORTH UNION T RIGHT MUN: NORTH UNION T

018 "DIA CIRC CONCR LEN=0060 INSTALLED 2004 0431/2323	0430/2690	018 "DIA CIRC CONCR LEN=0030 INSTALLED UNKN
024 "DIA CIR PLASTIC LEN=0030 INSTALLED UNKN 0431/2145	0430/2372	015 "DIA CIRC CONCR LEN=0080 INSTALLED 2004
BMS EN 26/0119/0431/1843 0431/2085	0430/2192 0430/2141	018 "DIA CIRC CONCR LEN=0020 INSTALLED UNKN BMS EN 26/0119/0430/1899
1 0 01058 0 00 0189+85 REDSTONE CREEK	0430/1913	024 "DIA CIRC CONCR LEN=0120 INSTALLED UNKN 1 0 01058 0 00 0192+35 REDSTONE CREEK
BMSBG 26/0119/0431/1843 0431/1843 SIGN: 2 CHORD TRUSS	0430/1899	BMSBG 26/0119/0430/1899
BMSID 26/0119/0431/1820 0431/1820 TURNPIKE RAMP RD TOLL 4 (TNPK)		
018 "DIA CIR PLASTIC LEN=0030 INSTALLED UNKN 0431/1480	0430/1475	TURNPIKE RAMP RD TOLL 4 (TNPK)
018 "DIA CIR PLASTIC LEN=0030 INSTALLED UNKN 0431/1090 SIGN: 2 CHORD TRUSS	0430/0755	RAMP A RD (SR8009 SEG 0750/0790)
BMSID 26/0119/0431/1015 0431/1015	0430/0696	015 "DIA CIRC CONCR LEN=0075 INSTALLED 2004
RAMP C RD (SR8009 SEG 0500/0000) 0431/0690		
015 "DIA CIRC CONCR LEN=0070 INSTALLED 2004 0431/0683	0430/0485	PA TPK RAMP S-11 T OP ID 26/7043/9900/1333
OP ID PA TPK RAMP S-11 T 26/7043/9900/1333 0431/0420		
024 "DIA CIR PLASTIC LEN=0075 INSTALLED UNKN 0431/0315	0430/0175	024 "DIA CIRC CONCR LEN=0090 INSTALLED UNKN 1 0 01058 0 00 0210+95
1 0 01058 0 00 0210+95 087455 FT 0051	087424 FT	0051
OP ID 26/0051/0040/0535 LENGTH(AH 2765 BK 2377) 0431/0000	0430/0000	OP ID 26/0051/0040/0535 LENGTH(AH 2732 BK 2376)
	0420/2210	015 "DIA CIRC CONCR LEN=0090 INSTALLED 2004

EXTRACT DATE: 12/28/2024 ROADWAY MANAGEMENT SYSTEM PAGE NUMBER: 88  
PRINT DATE: 12/30/2024 SLD COUNTY/SR - ANNUAL PRINT COUNTY: FAYETTE

DIR: B TOTAL LEN: 34.788 MI. DIST: 12-1 SR: 119  
LEFT MUN: NORTH UNION T RIGHT MUN: NORTH UNION T

030 "DIA CIRC CONCR  
LEN=0080 INSTALLED 2004 0421/2188

PA TPK (TOLL 43)  
OP ID 26/7043/9900/1327 0421/1995

024 "DIA CIRC CONCR  
LEN=0080 INSTALLED 2004 0421/1754  
RAMP D RD  
(SR8009 SEG 0250/0775) 0421/1675

024 "DIA CIRC CONCR  
LEN=0080 INSTALLED 2004 0421/1357  
018 "DIA CIRC CONCR  
LEN=0075 INSTALLED 2004 0421/1040

015 "DIA CIRC CONCR  
LEN=0075 INSTALLED 2004 0421/0439  
TURNPIKE RAMP RD TOLL 4  
(TNPK) 0421/0430

1 0 01058 0 00 0234+51 085078 FT  
LTH AH 002377 BK 002971 0421/0000

SIGN: 2 CHORD TRUSS  
BMSID 26/0119/0411/2665 0411/2665

018 "DIA CIRC CONCR  
LEN=0125 INSTALLED UNKN 0411/2163  
018 "DIA CIR PLASTIC  
LEN=0030 INSTALLED UNKN 0411/1981  
018 "DIA CIR PLASTIC  
LEN=0030 INSTALLED UNKN 0411/1980

PA TPK (TOLL 43)  
0420/2000 OP ID 26/7043/9900/1327

018 "DIA CIRC CONCR  
0420/1778 LEN=0085 INSTALLED 2004

RAMP B RD  
0420/1435 (SR8009 SEG 0010/0000)  
015 "DIA CIRC CONCR  
0420/1385 LEN=0110 INSTALLED 2004

SIGN: 2 CHORD TRUSS  
0420/1000 BMSID 26/0119/0420/1000  
030 "DIA CIRC CONCR  
0420/0777 LEN=0095 INSTALLED 2004

TURNPIKE RAMP RD TOLL 4  
0420/0140 (TNPK)

015 "DIA CIRC CONCR  
0420/0098 LEN=0080 INSTALLED 2004  
085048 FT 1 0 01058 0 00 0235+14  
0420/0000 LTH AH 002376 BK 002921

SIGN: 2 CHORD TRUSS  
0410/2780 BMSID 26/0119/0410/2780

015 "DIA CIRC CONCR  
0410/2642 LEN=0080 INSTALLED 2004  
015 "DIA CIRC CONCR  
0410/2223 LEN=0080 INSTALLED 2004

SIGN: CANTILEVER  
0410/1845 BMSID 26/0119/0410/1845

EXTRACT DATE: 12/28/2024 ROADWAY MANAGEMENT SYSTEM PAGE NUMBER: 87  
PRINT DATE: 12/30/2024 SLD COUNTY/SR - ANNUAL PRINT COUNTY: FAYETTE

DIR: B TOTAL LEN: 34.788 MI. DIST: 12-1 SR: 119  
LEFT MUN: NORTH UNION T RIGHT MUN: NORTH UNION T

015 "DIA CIRC CONCR  
LEN=0080 INSTALLED UNKN 0411/1772  
SIGN: 2 CHORD TRUSS  
BMSID 26/0119/0411/1580 0411/1580  
RAMP G RD  
(SR8007 SEG 0252/0000) 0411/1085

015 "DIA CIRC CONCR  
LEN=0080 INSTALLED UNKN 0411/0982

018 "DIA CIRC CONCR  
LEN=0080 INSTALLED 2004 0411/0590  
BMSEN 26/0119/0411/0000 0411/0144  
NORTH UNION  
SOUTH UNION T 0411/0070  
1 0 01058 0 00 0264+12 082107 FT  
NC GEO C MARSHALL PY  
GEO C MARSHALL PY INTER-BK  
(SR0040 SEG 0282/0000)  
SR 0040

BMSBG 26/0119/0411/0000  
MFC BEGIN = B  
LTH AH 002971 BK 002389 0411/0000  
082107 FT  
LTH AH 002389 BK 003028 7401/0000  
082107 FT  
LTH AH 003028 BK 001985 7391/0000  
082107 FT  
LTH AH 001985 BK 002553 7381/0000  
082107 FT  
LTH AH 002553 BK 001606 7371/0000  
082107 FT  
LTH AH 001606 BK 002232 7361/0000  
082107 FT  
LTH AH 002232 BK 002384 7351/0000  
082107 FT  
LTH AH 002384 BK 000100 7341/0000  
082107 FT

0410/1843 015 "DIA CIRC CONCR  
LEN=0080 INSTALLED 2004

0410/1035 RAMP F RD  
(SR8007 SEG 0502/0959)  
0410/1034 015 "DIA CIRC CONCR  
LEN=0120 INSTALLED 2004

0410/0785 SIGN: 3 CHORD TRUSS  
BMSID 26/0119/0410/0785

0410/0165 BMSEN 26/0119/0410/0000  
NORTH UNION  
SOUTH UNION T  
0410/0083 1 0 01058 0 00 0264+25  
082127 FT NC GEO C MARSHALL PY  
INTER-BK GEO C MARSHALL PY  
(SR0040 SEG 0283/0000)  
SR 0040

BMSBG 26/0119/0410/0000  
MFC BEGIN = B  
LTH AH 002921 BK 002332 0410/0000  
082127 FT  
7400/0000 LTH AH 002332 BK 003001  
082127 FT  
7390/0000 LTH AH 003001 BK 001857  
082127 FT  
7380/0000 LTH AH 001857 BK 002544  
082127 FT  
7370/0000 LTH AH 002544 BK 001745  
082127 FT  
7360/0000 LTH AH 001745 BK 002116  
082127 FT  
7350/0000 LTH AH 002116 BK 002429  
082127 FT  
7340/0000 LTH AH 002429 BK 000100  
082127 FT  
7334/0000 LTH AH 000100 BK 001355

BMSEN 26/0119/0330/1080  
MORGANTOWN ST  
(SR3019 SEG 0010/0000)  
1 0 00116 0 04 0814+90  
SR 0040



DIR: B TOTAL LEN: 34.788 MI. DIST: 12-1 SR: 119  
LEFT MUN: SOUTH UNION T RIGHT MUN: SOUTH UNION T

SOUTH UNION  
GEORGES T

080752 FT

0330/0000

RAMP S RD  
(SR8025 SEG 0750/0000)  
GEORGES FAIRCHANCE RD  
(SR0857 SEG 0270/1556)

0321/1185

RAMP H RD  
(SR8025 SEG 0010/1185)  
018 "DIA CIR PLASTIC  
LEN=0060 INSTALLED UNKN

0321/0705

0321/0620

BMS EN 26/0119/0320/0269 0321/0591  
0 0 00000 0 00 0000+00

SR 0043  
BMSBG 26/0119/0320/0269 0321/0305

RAMP U RD  
(SR8025 SEG 0500/0980)

RAMP G RD  
(SR8025 SEG 0250/0000) 0321/0150

0 0 00000 0 00 0000+00 079177 FT

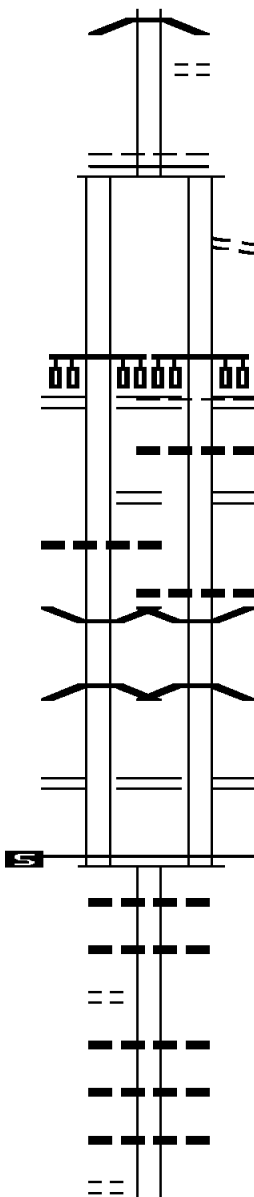
MFC BEGIN = B  
LENGTH(AH 1575 BK 3065) 0321/0000

FARM RD  
(T519)

0310/2275

ALLEGHENY LN  
(PRDR)

0310/1350



0330/1080 BMSBG 26/0119/0330/1080  
BROWNFIELD RD  
0330/0650 (TWP)

080772 FT 1 0 00116 0 04 0814+90  
MFC BEGIN = B  
0330/0000 LENGTH(AH 1355 BK 1600)

0320/1340 FROM 0857/0270 SH  
(CONN)  
RAMP S RD  
(SR8025 SEG 0750/0000)  
GEORGES FAIRCHANCE RD  
(SR0857 SEG 0270/1556)

0320/1210 SOUTH UNION  
GEORGES T  
0320/1090 018 "DIA CIRC METAL  
LEN=0030 INSTALLED UNKN  
0320/0700 RAMP H RD  
(SR8025 SEG 0010/1185)

0320/0570 015 "DIA CIRC CONCR  
LEN=0030 INSTALLED UNKN  
0320/0555 BMS EN 26/0119/0320/0269  
0 0 00000 0 00 0000+00

SR 0043  
0320/0269 BMSBG 26/0119/0320/0269

RAMP U RD  
(SR8025 SEG 0500/0980)

RAMP G RD  
(SR8025 SEG 0250/0000) 0320/0160

079172 FT 1 0 00116 0 04 0798+90  
0320/0000 MFC BEGIN = B  
LENGTH(AH 1600 BK 3065)

0310/2814 015 "DIA CIRC CONCR  
LEN=0035 INSTALLED 2004

0310/2690 018 "DIA CIRC CONCR  
LEN=0035 INSTALLED 2004

0310/1915 024 "DIA CIRC CONCR  
LEN=0035 INSTALLED UNKN

0310/1476 015 "DIA CIRC CONCR  
LEN=0035 INSTALLED 2004

0310/1367 015 "DIA CIRC CONCR  
LEN=0035 INSTALLED 2004

EXTRACT DATE: 12/28/2024 ROADWAY MANAGEMENT SYSTEM PAGE NUMBER: 85  
PRINT DATE: 12/30/2024 SLD COUNTY/SR - ANNUAL PRINT COUNTY: FAYETTE

DIR: B TOTAL LEN: 34.788 MI. DIST: 12-1 SR: 119  
LEFT MUN: GEORGES T RIGHT MUN: GEORGES T

1 0 00116 0 04 0768+32 076112 FT  
HAYMAN RD  
(T453) 0310/0000

TENT CHURCH RD  
(T449) 0300/0880

073174 FT

COLLIER RD  
(SR3015 SEG 0030/0000) 0290/1160

069644 FT

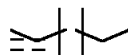
0310/1171	015 "DIA	CIRC METAL	LEN=0035	INSTALLED	2004
0310/0954	015 "DIA	CIRC METAL	LEN=0040	INSTALLED	2004
0310/0228	015 "DIA	CIRC CONCR	LEN=0035	INSTALLED	2004
076107 FT					
0310/0000	LENGTH(AH	3065 BK 2938)			
0300/2914	015 "DIA	CIRC CONCR	LEN=0200	INSTALLED	2004
0300/2616	015 "DIA	CIRC CONCR	LEN=0035	INSTALLED	2004
0300/2206	015 "DIA	CIRC CONCR	LEN=0035	INSTALLED	2004
0300/1801	015 "DIA	CIRC CONCR	LEN=0040	INSTALLED	2004
0300/1643	060 "DIA	CIRC CONCR	LEN=0040	INSTALLED	2004
0300/0880	COUNTRY ESTATES RD				
0300/0848	(T449)				
0300/0449	015 "DIA	CIRC CONCR	LEN=0035	INSTALLED	2004
0300/0220	015 "DIA	CIRC CONCR	LEN=0035	INSTALLED	2004
073169 FT	036 "DIA	CIRC CONCR	LEN=0040	INSTALLED	2004
0300/0000	1 0 00116 0 04 0739+10				
0290/3200	018 "DIA	CIRC CONCR	LEN=0040	INSTALLED	2004
0290/2635	LENGTH(AH	2938 BK 3530)			
0290/1879	018 "DIA	CIRC METAL	LEN=0035	INSTALLED	2004
0290/1509	015 "DIA	CIRC CONCR	LEN=0035	INSTALLED	2004
0290/1160	015 "DIA	CIRC CONCR	LEN=0035	INSTALLED	2004
0290/0796	WYNN RD				
0290/0651	(SR3015 SEG 0030/0000)				
069639 FT	015 "DIA	CIRC CONCR	LEN=0035	INSTALLED	2004
1 0 00116 0 04 0703+80	015 "DIA	CIRC CONCR	LEN=0035	INSTALLED	2004

EXTRACT DATE: 12/28/2024 ROADWAY MANAGEMENT SYSTEM PAGE NUMBER: 84  
PRINT DATE: 12/30/2024 SLD COUNTY/SR - ANNUAL PRINT COUNTY: FAYETTE

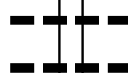
DIR: B TOTAL LEN: 34.788 MI. DIST: 12-1 SR: 119  
LEFT MUN: GEORGES T RIGHT MUN: GEORGES T

SHADY SIDE RD  
(T419)

0290/0000



0290/0000 VILLAGE: COLLIER XRDS  
LENGTH(AH 3530 BK 2855)  
018 "DIA CIRC CONCR  
0280/2612 LEN=0040 INSTALLED 2004  
015 "DIA CIRC METAL  
0280/2204 LEN=0035 INSTALLED 2004



0280/1172 018 "DIA CIRC CONCR  
LEN=0050 INSTALLED 2004  
015 "DIA CIRC METAL  
0280/0661 LEN=0010 INSTALLED 2004

066789 FT

066784 FT 1 0 00116 0 04 0675+26  
0280/0000 LENGTH(AH 2855 BK 2607)



0270/0931 024 "DIA CIRC CONCR  
LEN=0035 INSTALLED 2004


1 0 00116 0 04 0649+19 064182 FT  
CLUB YORK RD  
(T521) 0270/0000



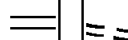
064177 FT  
0270/0000 LENGTH(AH 2607 BK 1832)



0260/1175 GRASSY RUN RD  
(T512)  
015 "DIA CIRC CONCR  
0260/0944 LEN=0035 INSTALLED 2004  
015 "DIA CIRC CONCR  
0260/0588 LEN=0035 INSTALLED 2004  
015 "DIA CIRC CONCR  
0260/0112 LEN=0035 INSTALLED 2004  
015 "DIA CIRC METAL  
0260/0014 LEN=0045 INSTALLED 2004  
062345 FT MOONLITE DR



1 0 00116 0 04 0630+85 062350 FT  
YORK RUN RD  
(SR3012 SEG 0150/3295) 0260/0000



0260/0000 LENGTH(AH 1832 BK 2191)  
015 "DIA CIRC CONCR  
0250/2090 LEN=0070 INSTALLED 2004



0250/1281 015 "DIA CIRC CONCR  
LEN=0060 INSTALLED 2004  
015 "DIA CIRC CONCR  
0250/0970 LEN=0035 INSTALLED 2004  
015 "DIA CIRC CONCR  
0250/0672 LEN=0035 INSTALLED 2004  
018 "DIA CIRC CONCR

EXTRACT DATE: 12/28/2024 ROADWAY MANAGEMENT SYSTEM PAGE NUMBER: 83  
PRINT DATE: 12/30/2024 SLD COUNTY/SR - ANNUAL PRINT COUNTY: FAYETTE

DIR: B TOTAL LEN: 34.788 MI. DIST: 12-1 SR: 119  
LEFT MUN: GEORGES T RIGHT MUN: GEORGES T

		060159 FT		0250/0404	LEN=0035 INSTALLED 2004
				024 "DIA CIRC CONCR	
				0250/0210	LEN=0035 INSTALLED 2004
				060154 FT	1 0 00116 0 04 0608+94
					MFC BEGIN = B
				0250/0000	LENGTH(AH 2191 BK 0660)
					018 "DIA CIRC CONCR
				0244/0622	LEN=0040 INSTALLED 2004
					FROM 3014/0011 SH
				0244/0360	(CONN)
BIG SIX RD					BIG SIX RD
(SR3014 SEG 0011/0000)					(SR3014 SEG 0011/0000)
(SR3014 SEG 0010/0000)	0245/0230				(SR3014 SEG 0010/0000)
				0244/0230	018 "DIA CIRC METAL
					LEN=0030 INSTALLED 2004
				0244/0156	018 "DIA CIRC METAL
					LEN=0017 INSTALLED 2004
				0244/0155	1 0 00116 0 04 0602+34
1 0 00116 0 04 0602+34 059494 FT				059494 FT	MFC BEGIN = B
MFC BEGIN = B					LENGTH(AH 0660 BK 3055)
LENGTH(AH 0665 BK 3055)	0245/0000			0244/0000	LENGTH(AH 0660 BK 3055)
GOLDEN TRIANGLE					
(PRDR)	0240/2774			0240/2774	(APRA) GOLDEN TRIANGLE
					015 "DIA CIRC CONCR
				0240/2772	LEN=0050 INSTALLED 2004
					015 "DIA CIRC CONCR
				0240/2771	LEN=0040 INSTALLED 2004
SMITHFIELD DR					
(PRDR)	0240/2715			0240/2715	(APRA) SMITHFIELD ESTAT
					(APRA) FREY LUMBER
					FREY LUMBER
OLIVIA LN				0240/1640	(PRDR)
(PRDR)	0240/1615				
					GRACE LN
				0240/0340	(PRDR)
056439 FT				056439 FT	1 0 00116 0 04 0571+82
					HITTERS DELIGHT RD
					(T391)
				0240/0000	LENGTH(AH 3055 BK 2988)
					015 "DIA CIRC CONCR
				0230/1500	LEN=0035 INSTALLED 2004

EXTRACT DATE: 12/28/2024 ROADWAY MANAGEMENT SYSTEM PAGE NUMBER: 82  
PRINT DATE: 12/30/2024 SLD COUNTY/SR - ANNUAL PRINT COUNTY: FAYETTE

DIR: B TOTAL LEN: 34.788 MI. DIST: 12-1 SR: 119  
LEFT MUN: GEORGES T RIGHT MUN: GEORGES T

1 0 00116 0 04 0542+20 053451 FT  
SMITHFIELD MASON TOWN RD  
(SR3010 SEG 0150/2610) 0230/0000

052003 FT

HOLLY TREE LN  
(PRDR)

0220/0000

SUMMIT ST  
(BORO)

0210/0865

HIGHHOUSE ST  
(BORO)

0210/0495

0230/0110	015 "DIA CIRC CONCR LEN=0035 INSTALLED 2004 GOODWIN RD (T375)
0230/0100 053451 FT	
0230/0000	LENGTH(AH 2988 BK 1448) 015 "DIA CIRC CONCR LEN=0035 INSTALLED 2004
0220/1265	015 "DIA CIRC CONCR LEN=0035 INSTALLED 2004
0220/0978	015 "DIA CIRC CONCR LEN=0035 INSTALLED 2004
0220/0689	015 "DIA CIRC CONCR LEN=0032 INSTALLED 2004
0220/0326	015 "DIA CIRC CONCR LEN=0032 INSTALLED 2004
0220/0120 052003 FT	060 "DIA CIRC CONCR LEN=0065 INSTALLED 2004 1 0 00116 0 04 0527+68 NC MO
0220/0000	ROSS ST (TWP) LENGTH(AH 1448 BK 2200) (APRA) MTS TRUCK REPAIR MTS TRUCK REPAIR (PRDR)
0210/2110	015 "DIA CIRC CONCR LEN=0032 INSTALLED 2004
0210/1976	GEORGES SMITHFIELD B
0210/1762	015 "DIA CIRC CONCR LEN=0032 INSTALLED 2004
0210/1683	015 "DIA CIRC CONCR LEN=0032 INSTALLED 2004
0210/1530	015 "DIA CIRC CONCR LEN=0032 INSTALLED 2004 LEWIS LN (PRDR)
0210/1370	AMYLYNN DR (PRDR)
0210/1355	018 "DIA CIRC CONCR LEN=0038 INSTALLED 2004
0210/1025	
0210/0717	015 "DIA CIRC CONCR LEN=0032 INSTALLED 2004
0210/0620	015 "DIA CIRC CONCR LEN=0001 INSTALLED 2004

DIST: 12-1 SR: 119  
RIGHT MUN: SMITHFIELD B

EXTRACT DATE: 12/28/2024 ROADWAY MANAGEMENT SYSTEM PAGE NUMBER: 80  
PRINT DATE: 12/30/2024 SLD COUNTY/SR - ANNUAL PRINT COUNTY: FAYETTE

DIR: B TOTAL LEN: 34.788 MI. DIST: 12-1 SR: 119  
LEFT MUN: GEORGES T RIGHT MUN: GEORGES T

MILLER ST  
(TWP )

0190/2365

VALLEY SCHOOL RD  
(T373)  
GEORGES  
NICHOLSON T

0190/1350

0190/1128










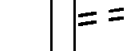





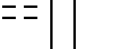

043916 FT

1 0 00116 0 04 0419+57 041166 FT  
OLD FRAME RD  
(SR3009 SEG 0060/0000) 0180/0000

0190/3289	015 "DIA CIRC CONCR LEN=0050 INSTALLED 2004
0190/2897	018 "DIA CIRC CONCR LEN=0028 INSTALLED 2004
0190/2283	024 "DIA CIRC CONCR LEN=0050 INSTALLED 2004
0190/2110	JARRETT DR (PRDR)
0190/1982	018 "DIA CIRC CONCR LEN=0030 INSTALLED 2004
0190/1660	(APRA) BRENDAS OUTDOOR
0190/0980	024 "DIA CIRC METAL LEN=0050 INSTALLED 2004
0190/0784	015 "DIA CIRC CONCR LEN=0040 INSTALLED 2004
043916 FT	1 0 00116 0 04 0446+64 VILLAGE: SMITHFIELD
0190/0000	LENGTH(AH 3599 BK 2750)
0180/2626	018 "DIA CIRC CONCR LEN=0045 INSTALLED 2004
0180/1836	018 "DIA CIRC CONCR LEN=0035 INSTALLED 2004
0180/1344	024 "DIA CIRC CONCR LEN=0040 INSTALLED 2004
0180/1333	GEORGES SPRINGHILL T
0180/0968	015 "DIA CIRC CONCR LEN=0035 INSTALLED 2004
0180/0392	018 "DIA CIRC CONCR LEN=0035 INSTALLED 2004
0180/0118	SPRINGHILL NICHOLSON T
041166 FT	OUTCROP RD
0180/0000	(SR3009 SEG 0060/0000) LENGTH(AH 2750 BK 3453)
0170/2949	015 "DIA CIR PLASTIC LEN=0035 INSTALLED 2004
0170/2470	015 "DIA CIRC CONCR LEN=0035 INSTALLED 2004
0170/2160	015 "DIA CIR PLASTIC LEN=0035 INSTALLED 2004
	NICHOLSON

EXTRACT DATE: 12/28/2024 ROADWAY MANAGEMENT SYSTEM PAGE NUMBER: 79  
PRINT DATE: 12/30/2024 SLD COUNTY/SR - ANNUAL PRINT COUNTY: FAYETTE

DIR: B TOTAL LEN: 34.788 MI. DIST: 12-1 SR: 119  
LEFT MUN: NICHOLSON T RIGHT MUN: NICHOLSON T

		0170/2114	SPRINGHILL T
		0170/1876	BMS EN 26/0119/0170/1808 1 0 00116 0 04 0403+06 GEORGES CK.
		0170/1808	BMSBG 26/0119/0170/1808
		0170/1038	018 "DIA CIRC CONCR LEN=0040 INSTALLED 2004
037713 FT		0170/0321	018 "DIA CIRC CONCR LEN=0015 INSTALLED 2004
		037713 FT	1 0 00116 0 04 0385+07 018 "DIA CIRC CONCR LEN=0015 INSTALLED 2004
		0170/0000	LENGTH(AH 3453 BK 2665) 018 "DIA CIRC CONCR
		0160/2121	LEN=0030 INSTALLED 2004
		0160/1843	018 "DIA CIRC PLASTIC LEN=0030 INSTALLED 2004
		0160/1350	015 "DIA CIRC CONCR LEN=0045 INSTALLED 2004
		0160/1104	018 "DIA CIRC METAL LEN=0060 INSTALLED 2004
035048 FT		035048 FT	1 0 00116 0 04 0358+30 RICHHILL SCHOOL RD (T337)
		0160/0000	LENGTH(AH 2665 BK 3637) 040 "DIA CIRC CONCR
		0150/3380	LEN=0040 INSTALLED 2004
		0150/2571	015 "DIA CIRC CONCR LEN=0035 INSTALLED 2004
		0150/1130	015 "DIA CIRC CONCR LEN=0040 INSTALLED 2004
		0150/0727	015 "DIA CIRC CONCR LEN=0040 INSTALLED 2004
		0150/0040	BRANCH OF GEORGES CREEK STRUCTURE LENGTH 9 FT BMSID 26/0119/0150/0040
LARMAN MILL RD (T335)		0150/0015	
031411 FT		0150/0010	036 "H 72 "W ELLIP CONC LEN=0030 INSTALLED 2004
		031411 FT	1 0 00116 0 04 0322+00



EXTRACT DATE: 12/28/2024 ROADWAY MANAGEMENT SYSTEM PAGE NUMBER: 78  
PRINT DATE: 12/30/2024 SLD COUNTY/SR - ANNUAL PRINT COUNTY: FAYETTE  
DIR: B TOTAL LEN: 34.788 MI. DIST: 12-1 SR: 119  
LEFT MUN: SPRINGHILL T RIGHT MUN: SPRINGHILL T

028350 FT

025421 FT

==	5	0150/0000	CORNISH RD (T335)
---		0140/3035	LENGTH(AH 3637 BK 3061) 018 "DIA CIRC CONCR LEN=0050 INSTALLED 2004
---		0140/2210	012 "DIA CIRC CONCR LEN=0035 INSTALLED 2004
---		0140/1790	012 "DIA CIRC CONCR LEN=0035 INSTALLED 2004
---		0140/1141	012 "DIA CIRC CONCR LEN=0025 INSTALLED 2004
---		0140/0484	015 "DIA CIRC CONCR LEN=0025 INSTALLED 2004
		028350 FT	1 0 00116 0 04 0291+39 060"H 60"W CON BOX CUL LEN=0050 INSTALLED 2004
---	5	0140/0000	LENGTH(AH 3061 BK 2929) 015 "DIA CIRC CONCR
---		0130/2406	LEN=0030 INSTALLED 2004
---		0130/2292	024"H 48"W CONC STRUCT LEN=0030 INSTALLED 2004
---		0130/1930	012 "DIA CIRC CONCR LEN=0030 INSTALLED 2004
---		0130/1530	015 "DIA CIRC CONCR LEN=0035 INSTALLED 2004
---		0130/1115	015 "DIA CIRC CONCR LEN=0035 INSTALLED 2004
---		0130/0902	012 "DIA CIRC CONCR LEN=0030 INSTALLED 2004
---		0130/0575	018 "DIA CIRC CONCR LEN=0030 INSTALLED 2004
		025421 FT	1 0 00116 0 04 0262+00 GANS RD (SR3002 SEG 0010/0000)
---	5	0130/0000	LENGTH(AH 2929 BK 2849) 024 "DIA CIRC CONCR
---		0120/2685	LEN=0040 INSTALLED 2004 LAKE LYNN RD (T463)
---		0120/2510	018 "DIA CIRC CONCR LEN=0040 INSTALLED 2004
---		0120/2491	
---		0120/1520	018 "DIA CIRC CONCR LEN=0030 INSTALLED 2004
			015 "DIA CIRC CONCR

EXTRACT DATE: 12/28/2024 ROADWAY MANAGEMENT SYSTEM PAGE NUMBER: 77  
PRINT DATE: 12/30/2024 SLD COUNTY/SR - ANNUAL PRINT COUNTY: FAYETTE

DIR: B TOTAL LEN: 34.788 MI. DIST: 12-1 SR: 119  
LEFT MUN: SPRINGHILL T RIGHT MUN: SPRINGHILL T

1 0 00116 0 04 0233+55 022572 FT  
BLANEY HOLLOW RD  
(T472) 0120/0000

WEST RUN RD  
(T356) 0110/1915

1 0 00116 0 03 0209+65 020199 FT  
GANS HILL SCHOOL RD  
(T354) 0110/0000

FALLEN TIMBERS RD  
(SR3003 SEG 0010/0000) 0100/0660

017807 FT

0120/0897	LEN=0030	INSTALLED 2004
0120/0261	012 "DIA CIRC CONCR	
022572 FT	LEN=0025	INSTALLED 2004
5 0120/0000	LENGTH(AH 2849 BK 2373)	
0110/1965	HOPE HOLLOW RD	
0110/1925	(T356)	
	024 "DIA CIRC METAL	
	LEN=0035	INSTALLED UNKN
0110/1705	015 "DIA CIRC METAL	
	LEN=0025	INSTALLED 2004
0110/1450	024 "DIA CIRC CONCR	
	LEN=0035	INSTALLED UNKN
0110/1115	015 "DIA CIRC CONCR	
	LEN=0025	INSTALLED 2004
0110/0510	015 "DIA CIRC CONCR	
020199 FT	LEN=0025	INSTALLED 2004
	HONOR ROLL RD	
5 0110/0000	(T354)	
	LENGTH(AH 2373 BK 2392)	
0100/1891	015 "DIA CIRC METAL	
	LEN=0030	INSTALLED 2004
0100/1638	018 "DIA CIRC CONCR	
	LEN=0030	INSTALLED 2004
0100/1070	015 "DIA CIR PLASTIC	
	LEN=0030	INSTALLED 2004
0100/0005	015 "DIA CIRC CONCR	
017807 FT	LEN=0035	INSTALLED 2004
	1 0 00116 0 03 0185+75	
	NILAN HILL RD	
	(T354)	
5 0100/0000	LENGTH(AH 2392 BK 3375)	
0090/2890	015 "DIA CIRC METAL	
	LEN=0035	INSTALLED 2004
0090/2660	015 "DIA CIRC METAL	
	LEN=0035	INSTALLED 2004
0090/2340	036"H 18"W ELLIP CONC	
	LEN=0050	INSTALLED 2004
0090/1760	015 "DIA CIRC METAL	
	LEN=0040	INSTALLED 2004
	018 "DIA CIRC CONCR	

DIR: B TOTAL LEN: 34.788 MI.  
LEFT MUN: SPRINGHILL T

DIST: 12-1 SR: 119  
RIGHT MUN: SPRINGHILL T

014432 FT

0 1 1 1 3 2 F T

NEW GENEVA RD  
(SR0166 SEG 0010/0000) 0052/1145

CHEAT ST

Station	Structure	Material	Length (ft)	Notes
0090/1146		LEN=0030	INSTALLED	2004
0090/0790		LEN=0030	INSTALLED	2004
0090/0675		LEN=0030	INSTALLED	UNKN
0090/0355		LEN=0040	INSTALLED	2004
014432 FT		1 0 00116	0 03 0152+12	
0090/0000		LEN=0035	INSTALLED	2004
0080/2780		LENGTH(AH 3375 BK 3300)	BLOSSER HILL RD	
0080/2775		LEN=0035	INSTALLED	UNKN
0080/2465		LEN=0035	INSTALLED	UNKN
0080/2270		LEN=0030	INSTALLED	UNKN
0080/2200		LEN=0030	INSTALLED	2004
0080/1910		LEN=0030	INSTALLED	2004
0080/1885		LEN=0030	INSTALLED	2004
0080/1240		LEN=0040	INSTALLED	2004
0080/0668		LEN=0050	INSTALLED	2004
0080/0365		LEN=0040	INSTALLED	2004
011132 FT		1 0 00116	0 03 0122+24	
0080/0000		LEN=0045	INSTALLED	2004
0052/1640		LENGTH(AH 3300 BK 1860)	NILAN RD	
0052/1145		LEN=0035	INSTALLED	UNKN
0052/1020		LEN=0035	INSTALLED	UNKN
0052/1015		BMSBN 26/0119/0052/0325		
0052/0352		SPRINGHILL		
0052/0325		POINT MARION B		
		0 0 00000 0 00 0000+00		
		HEAT RIVER		
		BMSBG 26/0119/0052/0325		

EXTRACT DATE: 12/28/2024 ROADWAY MANAGEMENT SYSTEM PAGE NUMBER: 75  
PRINT DATE: 12/30/2024 SLD COUNTY/SR - ANNUAL PRINT COUNTY: FAYETTE

DIR: B TOTAL LEN: 34.788 MI. DIST: 12-1 SR: 119  
LEFT MUN: POINT MARION B RIGHT MUN: POINT MARION B

(BORO)	0052/0305	==		0052/0304	024 "DIA CIR PLASTIC LEN=0035 INSTALLED UNKN
		--			CHEAT ST
		==		0052/0275	(BORO)
		--			024 "DIA CIR PLASTIC
	009272 FT	--		0052/0015	LEN=0035 INSTALLED UNKN
		--		009272 FT	0 0 00000 0 00 0000+00
		--		5 0052/0000	LENGTH(AH 1860 BK 3325)
PENN ST (BORO)		==			
MAIN ST (SR0088 SEG 0010/0000)	0040/2975	==			NC MORGANTOWN RD
		--		0040/2910	015 "DIA CIRC CONCR LEN=0050 INSTALLED 2004
		--			CHURCH ST
		==		0040/2775	(BORO)
		--			018 "DIA CIRC CONCR
		--		0040/2760	LEN=0030 INSTALLED UNKN
		--			015 "DIA CIRC CONCR
		--		0040/2600	LEN=0025 INSTALLED 2004
		--			RAILROAD ST
		==		0040/2580	(BORO)
		==			LUCAS ST
		==			(BORO)
		==			NC PENN ST
		--		0040/2350	015 "DIA CIRC CONCR LEN=0025 INSTALLED 2004
BOULEVARD AL (T301)	0040/2130	==			
		--		0040/2098	015 "DIA CIRC CONCR LEN=0025 INSTALLED 2004
		--			BOULEVARD ST
		==		0040/2030	(T301)
		--			015 "DIA CIRC CONCR
		--		0040/1975	LEN=0025 INSTALLED 2004
		--			STEWARTSTOWN RD
		==		0040/1860	(SR3001 SEG 0030/1966)
		--			015 "DIA CIRC CONCR
		--		0040/1730	LEN=0025 INSTALLED 2004
BROADWAY ST (BORO)	0040/1720	==			
		--		0040/1310	015 "DIA CIRC CONCR LEN=0025 INSTALLED 2004
STELLA ST (BORO)	0040/1305	==			
		==			STEWART ST
		==		0040/0985	(BORO)
		==			CAMP RUN RD
		==		0040/0780	(T979)

EXTRACT DATE: 12/28/2024 ROADWAY MANAGEMENT SYSTEM PAGE NUMBER: 74  
PRINT DATE: 12/30/2024 SLD COUNTY/SR - ANNUAL PRINT COUNTY: FAYETTE

DIR: B TOTAL LEN: 34.788 MI. DIST: 12-1 SR: 119  
LEFT MUN: POINT MARION B RIGHT MUN: POINT MARION B

GRANT ST  
(BORO)

005947 FT

0030/1165

004737 FT

002500 FT

000000 FT

0040/0445  
005947 FT

5 0040/0000

0030/0985  
0030/0565

0030/0215  
004737 FT

5 0030/0000

0020/2000  
0020/1630

0020/1168  
0020/0729

0020/0491  
002500 FT

5 0020/0000

0010/2296  
0010/1725

0010/1093  
0010/0673

000000 FT  
NC MO  
INTER-BK

5 0010/0000

CAMP RUN  
STRUCTURE LENGTH 20 FT  
BMSID 26/0119/0040/0445  
1 0 00116 0 01 0060+28  
CAMP RUN RD  
(T978)  
LENGTH(AH 3325 BK 1210)

015 "DIA CIRC CONCR  
LEN=0050 INSTALLED 2004  
PARK ST  
(TWP)  
015 "DIA CIRC CONCR  
LEN=0055 INSTALLED 2004  
1 0 00116 0 00 0047+75  
VILLAGE: POINT MARION  
ROSS ST  
(T351)

LENGTH(AH 1210 BK 2237)  
015 "DIA CIRC CONCR  
LEN=0030 INSTALLED UNKN  
POINT MARION  
SPRINGHILL T  
015 "DIA CIRC CONCR  
LEN=0040 INSTALLED 2004  
015 "DIA CIRC CONCR  
LEN=0040 INSTALLED 2004  
015 "DIA CIRC CONCR  
LEN=0040 INSTALLED 2004  
1 0 00116 0 00 0025+67  
EVERGREEN MEM CEMETERY  
(PRDR)

5 0020/0000  
LENGTH(AH 2237 BK 2500)  
012 "DIA CIRC CONCR  
LEN=0045 INSTALLED 2004  
012 "DIA CIRC CONCR  
LEN=0045 INSTALLED 2004

012 "DIA CIRC CONCR  
LEN=0045 INSTALLED 2004  
024 "DIA CIRC CONCR  
LEN=0060 INSTALLED 2004

000000 FT 1 0 00116 0 00 0000+00  
NC MO  
INTER-BK WEST VIRGINIA STATE LIN  
(STBD)  
MFC BEGIN = B  
5 0010/0000 LENGTH(AH 2500 BK 0000)

EXTRACT DATE: 12/28/2024 ROADWAY MANAGEMENT SYSTEM PAGE NUMBER: 73  
PRINT DATE: 12/30/2024 SLD COUNTY/SR - ANNUAL PRINT COUNTY: FAYETTE

DIR: B TOTAL LEN: .149 MI. DIST: 12-1 SR: 88  
LEFT MUN: POINT MARION B RIGHT MUN: POINT MARION B

0 0 00000 0 00 0000+00	000785 FT		000785 FT	AH-GREENE	(30)
MAIN ST			INTER-AHD	DILLINER RD	
(BORO)	0022/0000		0022/0330	(SR0088 SEG 0008/0000)	
HOME ST				024 "DIA CIR PLASTIC	
(BORO)	0010/0405		0022/0280	LEN=0025 INSTALLED UNKN	
POST OFFICE AL				024 "DIA CIR PLASTIC	
(BORO)	0010/0180		0022/0060	LEN=0035 INSTALLED UNKN	
			000455 FT		
	000000 FT				
			5 0022/0000	LENGTH(AH 0330 BK 0455)	
			0010/0145	BORO AL	
			000000 FT	(BORO)	
				0 0 00000 0 00 0000+00	
				NC MA IN ST	
				PENN ST	
				(BORO)	
			INTER-BK	MORGANTOWN ST	
				(SR0119 SEG 0040/2975)	
				MFC BEGIN = C	
MORGANTOWN ST			5 0010/0000	LENGTH(AH 0455 BK 0000)	
(SR0119 SEG 0040/2975)	0010/0000				

EXTRACT DATE: 12/28/2024 ROADWAY MANAGEMENT SYSTEM PAGE NUMBER: 72  
PRINT DATE: 12/30/2024 SLD COUNTY/SR - ANNUAL PRINT COUNTY: FAYETTE

DIR: B TOTAL LEN: 17.224 MI. DIST: 12-1 SR: 51  
LEFT MUN: PERRY T RIGHT MUN: PERRY T

AH-WESTMORELAND (64)  
SR 0051 SH 090833 FT  
(SR0051 SEG 0011/0000) 0381/1900

HARMONY RD  
(T507) 0381/1325

(APRA) HARRISONS LAWN F  
HARRISONS LAWN FURNITUR  
(PRDR) 0381/1020

018 "DIA CIRC CONCR  
LEN=0050 INSTALLED 2007 0381/0738  
018 "DIA CIRC CONCR  
LEN=0020 INSTALLED 2007 0381/0505  
HARMONY CHURCH RD  
(SR4048 SEG 0062/2146) 0381/0480

018 "DIA CIRC METAL  
LEN=0030 INSTALLED 2007 0381/0307  
018 "DIA CIRC METAL  
LEN=0050 INSTALLED 2007 0381/0003

1 0 00288 0 02 0908+45 088933 FT  
BROWNELLER R  
STRUCTURE LENGTH 14 FT  
BMSID 26/0051/0380/0000  
LENGTH(AH 1900 BK 2927) 0381/0000  
WICK HAVEN HOLLOW RD  
(T843) 0371/2845

018 "DIA CIRC CONCR  
LEN=0050 INSTALLED 2007 0371/2565  
018 "DIA CIRC CONCR  
LEN=0100 INSTALLED 2007 0371/2261

090941 FT  
INTER-AHD  
0380/1937  
0380/1653  
SR 0051 SH  
(SR0051 SEG 0010/0000)  
024 "DIA CIRC CONCR  
LEN=0100 INSTALLED 2007

0380/1370  
0380/1285  
0380/1209  
018 "DIA CIRC CONCR  
LEN=0100 INSTALLED 2007  
FIFTY ONE MANOR TRLR CT  
(PRDR)  
018 "DIA CIRC CONCR  
LEN=0100 INSTALLED 2007

0380/0886  
018 "DIA CIRC CONCR  
LEN=0030 INSTALLED 2007

0380/0540  
0380/0519  
0380/0310  
HARMONY CHURCH RD  
(SR4048 SEG 0062/2146)  
018 "DIA CIRC CONCR  
LEN=0030 INSTALLED 2007  
FIRST CHRISTIAN RD  
(TWP )

089004 FT 1 0 00288 0 02 0908+45  
VILLAGE: WICKHAVEN  
BROWNELLER R  
STRUCTURE LENGTH 14 FT  
BMSID 26/0051/0380/0000  
LENGTH(AH 1937 BK 2895)  
WICK HAVEN HOLLOW RD  
(T843)  
018 "DIA CIRC CONCR  
LEN=0040 INSTALLED 2007

0370/2113  
018 "DIA CIRC CONCR  
LEN=0050 INSTALLED 2007

EXTRACT DATE: 12/28/2024 ROADWAY MANAGEMENT SYSTEM PAGE NUMBER: 71  
PRINT DATE: 12/30/2024 SLD COUNTY/SR - ANNUAL PRINT COUNTY: FAYETTE

DIR: B TOTAL LEN: 17.224 MI. DIST: 12-1 SR: 51  
LEFT MUN: PERRY T RIGHT MUN: PERRY T

018 "DIA CIRC CONCR LEN=0050 INSTALLED 2007 0371/1901 OLD 51 RD (T720) B BROWNELLER STRUCTURE LENGTH 9 FT BMSID 26/0051/0370/1481 WICK HAVEN RD (T564)	0370/1930	018 "DIA CIRC CONCR LEN=0091 INSTALLED 2007 OLD 51 RD (T720) B BROWNELLER STRUCTURE LENGTH 9 FT BMSID 26/0051/0370/1481 WICK HAVEN RD (T564)
018 "DIA CIRC CONCR LEN=0050 INSTALLED 2007 0371/1103	0370/1655	018 "DIA CIRC CONCR LEN=0150 INSTALLED 2007
018 "DIA CIRC CONCR LEN=0060 INSTALLED 2007 0371/0840	0370/1481	018 "DIA CIRC CONCR LEN=0150 INSTALLED 2007
1 0 00288 0 02 0879+16 086006 FT RIVER RD (T495) LENGTH(AH 2927 BK 2238) 0371/0000	0370/1285	018 "DIA CIRC CONCR LEN=0100 INSTALLED 2007
018 "DIA CIRC CONCR LEN=0020 INSTALLED 2007 0361/2149	0370/1117	018 "DIA CIRC CONCR LEN=0050 INSTALLED 2007
018 "DIA CIRC CONCR LEN=0040 INSTALLED 2007 0361/1422 OLD 51 RD (T503) 018 "DIA CIRC CONCR LEN=0040 INSTALLED 2007 0361/1125	0360/2156	018 "DIA CIRC CONCR LEN=0040 INSTALLED 2007
018 "DIA CIRC CONCR LEN=0050 INSTALLED 2007 0361/0977	0360/2023	018 "DIA CIRC CONCR LEN=0030 INSTALLED 2007
018 "DIA CIRC CONCR LEN=0050 INSTALLED 2007 0361/0700 BLUE TOP RD (T503) 1 0 00288 0 02 0857+24 083768 FT N LIBERTY ST ET (T540) LENGTH(AH 2238 BK 2824) 0361/0000	0360/1737	018 "DIA CIRC CONCR LEN=0030 INSTALLED 2007
	0360/1105	018 "DIA CIRC CONCR LEN=0030 INSTALLED 2007
	0360/0751	018 "DIA CIRC CONCR LEN=0030 INSTALLED 2007
	0360/0370 083870 FT	018 "DIA CIRC CONCR LEN=0030 INSTALLED 2007
	0360/0000	018 "DIA CIRC CONCR LEN=0030 INSTALLED 2007
	0350/2702	018 "DIA CIRC CONCR LEN=0030 INSTALLED 2007



EXTRACT DATE: 12/28/2024 ROADWAY MANAGEMENT SYSTEM PAGE NUMBER: 70  
PRINT DATE: 12/30/2024 SLD COUNTY/SR - ANNUAL PRINT COUNTY: FAYETTE

DIR: B TOTAL LEN: 17.224 MI. DIST: 12-1 SR: 51  
LEFT MUN: PERRY T RIGHT MUN: PERRY T

018 "DIA CIRC CONCR  
LEN=0045 INSTALLED 2007 0351/2706

018 "DIA CIRC CONCR  
LEN=0100 INSTALLED 2007 0351/0518  
1 0 00288 0 02 0828+50 080944 FT  
LENGTH(AH 2824 BK 2908) 0351/0000

1 0 00288 0 02 0799+19 078036 FT  
T YOUGHIOGHE  
STRUCTURE LENGTH 14 FT  
BMSID 26/0051/0340/0000  
LENGTH(AH 2908 BK 2060) 0341/0000

REHOBOTH CHURCH RD  
(SR4046 SEG 0010/0000) 0331/1755

018 "DIA CIRC CONCR  
LEN=0050 INSTALLED 2007 0331/1660  
PERRY 0331/1643  
PERRYOPOLIS B

018 "DIA CIRC CONCR  
LEN=0030 INSTALLED 2007 0331/1319  
COMMODORE DR 0331/1120  
(TWP)

018 "DIA CIRC CONCR  
LEN=0050 INSTALLED 2007 0331/1084

081087 FT 1 0 00288 0 02 0828+50  
0350/0000 LENGTH(AH 2783 BK 3065)

078022 FT 1 0 00288 0 02 0799+19  
T YOUGHIOGHE  
STRUCTURE LENGTH 14 FT  
BMSID 26/0051/0340/0000  
LENGTH(AH 3065 BK 1996)  
PERRY

0330/1785  
0330/1745  
0330/1657  
PERRYOPOLIS B  
REHOBOTH CHURCH RD  
(SR4046 SEG 0010/0000)  
018 "DIA CIRC METAL  
LEN=0030 INSTALLED 2007

0330/1340 018 "DIA CIRC CONCR  
LEN=0050 INSTALLED 2007

0330/1100 018 "DIA CIRC CONCR  
LEN=0050 INSTALLED 2007

0330/1074 COMMODORE DR  
(TWP)  
LC TO/FROM COMMODORE DR  
(CONN)  
0330/0910 018 "DIA CIRC CONCR

EXTRACT DATE: 12/28/2024 ROADWAY MANAGEMENT SYSTEM PAGE NUMBER: 69  
PRINT DATE: 12/30/2024 SLD COUNTY/SR - ANNUAL PRINT COUNTY: FAYETTE

DIR: B TOTAL LEN: 17.224 MI. DIST: 12-1 SR: 51  
LEFT MUN: PERRYOPOLIS B RIGHT MUN: PERRYOPOLIS B

018 "DIA CIRC CONCR LEN=0100 INSTALLED 2007 0331/0554	0330/0600 LEN=0050 INSTALLED 2007
018 "DIA CIRC CONCR LEN=0100 INSTALLED 2007 0331/0305	0330/0351 018 "DIA CIRC CONCR LEN=0050 INSTALLED 2007
1 0 00288 0 02 0779+05 075976 FT BARNEYS RD (TWP ) CONSTITUTION ST (TWP ) LENGTH(AH 2060 BK 2437) 0331/0000	076026 FT 1 0 00288 0 02 0779+05 BARNEYS RD (TWP ) CONSTITUTION ST (TWP ) LENGTH(AH 1996 BK 2450) 015 "DIA CIR PLASTIC LEN=0050 INSTALLED 2007
024 "DIA CIRC CONCR LEN=0075 INSTALLED UNKN 0321/1250	0320/2224
024 "DIA CIRC CONCR LEN=0100 INSTALLED 2007 0321/1175	0320/1231 018 "DIA CIRC CONCR LEN=0050 INSTALLED 2007
QUAKER CHURCH RD (SR4038 SEG 0050/0000) INDEPENDENCE ST (SR4038 SEG 0050/0000) 0321/1140	QUAKER CHURCH RD (SR4038 SEG 0050/0000) INDEPENDENCE ST (SR4038 SEG 0050/0000) 0320/1165
BMSSEN 26/0051/0320/0000 0321/0036 1 0 00288 0 02 0754+60 073539 FT B WASHINGTON BMSBG 26/0051/0320/0000 LENGTH(AH 2437 BK 1698) 0321/0000 LEN=0060 INSTALLED 2007 0311/1698 018 "DIA CIRC CONCR LEN=0065 INSTALLED 2007 0311/1537	0320/1017 0320/0711 0320/0036 BMSSEN 26/0051/0320/0000 073576 FT 1 0 00288 0 02 0754+60 B WASHINGTON BMSBG 26/0051/0320/0000 LENGTH(AH 2450 BK 1671) 0320/0000
TIMKO LN (PRDR) 0311/1140 JANET ST (TWP ) 0311/0925 018 "DIA CIRC CONCR LEN=0150 INSTALLED 2007 0311/0791	0310/1541 024 "DIA CIRC CONCR LEN=0035 INSTALLED 2007 TIMKO LN (PRDR) JANET ST (TWP ) 0310/1150 0310/0935 024 "DIA CIRC CONCR

EXTRACT DATE: 12/28/2024 ROADWAY MANAGEMENT SYSTEM PAGE NUMBER: 68  
PRINT DATE: 12/30/2024 SLD COUNTY/SR - ANNUAL PRINT COUNTY: FAYETTE

DIR: B TOTAL LEN: 17.224 MI. DIST: 12-1 SR: 51  
LEFT MUN: PERRYOPOLIS B RIGHT MUN: PERRYOPOLIS B

024 "DIA CIRC CONCR LEN=0025 INSTALLED 2007 0311/0275 ST JOHNS RD (PRDR)	0311/0210	0310/0780	LEN=0001 INSTALLED UNKN
018 "DIA CIRC CONCR LEN=0100 INSTALLED 2007 0311/0180 PERRYOPOLIS PERRY T 1 0 00288 0 02 0739+52 071841 FT MAPLE HEIGHTS RD (T577)	0311/0052	0310/0220 0310/0177	JOHN PAUL II WY (PRDR) 024 "DIA CIRC CONCR LEN=0040 INSTALLED 2007 PERRYOPOLIS PERRY T 1 0 00288 0 02 0737+89 MAPLE HEIGHTS RD (T577)
LENGTH(AH 1698 BK 3361) 0311/0000	0310/0000	0310/0048 071905 FT	LENGTH(AH 1671 BK 3215)
018 "DIA CIRC CONCR LEN=0110 INSTALLED 2007 0301/3149	0301/3149	0300/2447	018 "DIA CIRC CONCR LEN=0045 INSTALLED 2007 GUN CLUB RD (T575) CLAY LN (T575)
GUN CLUB RD (T575) CLAY LN (T575)	0301/2080	0300/1950 0300/1926	024 "DIA CIRC CONCR LEN=0050 INSTALLED 2007
024 "DIA CIRC CONCR LEN=0110 INSTALLED 2007 0301/2019	0301/2019		
018 "DIA CIRC CONCR LEN=0110 INSTALLED 2007 0301/0942	0301/0942		
018 "DIA CIRC CONCR LEN=0100 INSTALLED 2007 0301/0244	0301/0244		
1 0 00288 0 02 0704+09 068480 FT LENGTH(AH 3361 BK 2369) 0301/0000	0301/0000	0300/0129 068690 FT	018 "DIA CIRC CONCR LEN=0045 INSTALLED 2007 1 0 00288 0 02 0705+60 VILLAGE: PERRYOPOLIS LENGTH(AH 3215 BK 2520)
		0290/1605	018 "DIA CIRC CONCR LEN=0045 INSTALLED 2007
018 "DIA CIRC CONCR LEN=0100 INSTALLED 2007 0291/1600	0291/1600	0290/1157	018 "DIA CIRC CONCR LEN=0045 INSTALLED 2007
018 "DIA CIRC CONCR LEN=0100 INSTALLED 2007 0291/1141	0291/1141	0290/0772	018 "DIA CIRC OTHER LEN=0045 INSTALLED 2007

[illegible]

EXTRACT DATE: 12/28/2024 ROADWAY MANAGEMENT SYSTEM PAGE NUMBER: 66  
PRINT DATE: 12/30/2024 SLD COUNTY/SR - ANNUAL PRINT COUNTY: FAYETTE

DIR: B TOTAL LEN: 17.224 MI. DIST: 12-1 SR: 51  
LEFT MUN: PERRY T RIGHT MUN: PERRY T

(SR8019 SEG 0510/0000) 0271/0755	==				
018 "DIA CIRC CONCR	==				
LEN=0030 INSTALLED 2007 0271/0724	---				
RAMP INNER LOOP A RD	==			0270/0560	RAMP INNER LOOP B RD
(SR8019 SEG 0500/0739) 0271/0470	==				(SR8019 SEG 0750/0000)
018 "DIA CIRC CONCR	==				
LEN=0030 INSTALLED 2007 0271/0061	---				
1 0 00288 0 02 0626+05 060671 FT				060739 FT	1 0 00288 0 02 0626+05
SR 0201					VILLAGE: STAR JUNCTION
OP ID 26/0201/0220/0599					SR 0201
LENGTH(AH 2904 BK 2792) 0271/0000	==			0270/0000	OP ID 26/0201/0220/0599
BRANCH OF WASHINGTON RU	==				LENGTH(AH 2885 BK 2768)
STRUCTURE LENGTH 10 FT	==				BRANCH OF WASHINGTON RU
BMSID 26/0051/0260/2585 0261/2585	==			0260/2585	STRUCTURE LENGTH 10 FT
	==				BMSID 26/0051/0260/2585
RAMP INNER LOOP C RD	==			0260/2515	RAMP INNER LOOP D RD
(SR8019 SEG 0260/0000) 0261/2480	==				(SR8019 SEG 0020/0682)
018 "DIA CIRC CONCR	==			0260/2474	018 "DIA CIRC CONCR
LEN=0030 INSTALLED 2007 0261/2452	---				LEN=0030 INSTALLED 2007
	==			0260/2300	018 "DIA CIRC CONCR
	==				LEN=0100 INSTALLED 2007
RAMP C RD	==			0260/2185	RAMP D RD
(SR8019 SEG 0250/0739) 0261/2145	==				(SR8019 SEG 0010/0000)
018 "DIA CIRC CONCR	==			0260/1993	024 "DIA CIRC CONCR
LEN=0050 INSTALLED 2007 0261/1741	---				LEN=0100 INSTALLED 2007
	==			0260/1706	018 "DIA CIRC CONCR
018 "DIA CIRC CONCR	==				LEN=0100 INSTALLED 2007
LEN=0050 INSTALLED 2007 0261/1455	---				
PENDOT MAINTENANCE RD	==				
(T497)	==				
PERRY	==			0260/1253	PERRY
FRANKLIN T	==				FRANKLIN T
018 "DIA CIRC CONCR	==				
LEN=0100 INSTALLED 2007 0261/0898	---				
	==			0260/0633	018 "DIA CIRC CONCR
018 "DIA CIRC CONCR	==				LEN=0065 INSTALLED 2007
LEN=0050 INSTALLED 2007 0261/0627	---				
018 "DIA CIRC CONCR	==				

DIR: B	TOTAL LEN: 17.224 MI.	DIST: 12-1	SR: 51
LEFT MUN: FRANKLIN T		RIGHT MUN: FRANKLIN T	
EN=0100 INSTALLED 2007 0261/0345	---		
BRADY LN			
TWP )			
0 00288 0 02 0598+13 057879 FT	==	057971 FT	1 0 00288 0 02 0598+16
FRANKLIN			FRANKLIN
PERRY T			PERRY T
LENGTH(AH 2792 BK 1899) 0261/0000	S	S 0260/0000	LENGTH(AH 2768 BK 1944)
		0250/1863	PERRY
			FRANKLIN T
036 "DIA CIRC CONCR			
EN=0150 INSTALLED 2007 0251/1230	---		
015 "DIA CIRC CONCR			
EN=0100 INSTALLED 2007 0251/0980	---		
BRADY LN			BRADY LN
TWP )			(TWP )
018 "DIA CIRC CONCR		0250/0920	
EN=0100 INSTALLED 2007 0251/0777	---		
BREWER RD		0250/0794	018 "DIA CIRC CONCR
(T532)			LEN=0060 INSTALLED 2007
	0251/0675	0250/0725	BREWER RD
			(T532)
		0250/0340	018 "DIA CIRC CONCR
018 "DIA CIRC CONCR			LEN=0050 INSTALLED 2007
EN=0050 INSTALLED 2007 0251/0326	---		
		0250/0043	018 "DIA CIRC CONCR
0 00288 0 02 0579+14 055980 FT			LEN=0050 INSTALLED 2007
PERRY			
FRANKLIN T		056027 FT	1 0 00288 0 01 0559+56
LENGTH(AH 1899 BK 3392) 0251/0000	S	S 0250/0000	LENGTH(AH 1944 BK 3365)
036 "DIA CIRC CONCR			
EN=0100 INSTALLED 2007 0241/2968	---		
		0240/2949	036 "DIA CIRC CONCR
			LEN=0030 INSTALLED 2007
015 "DIA CIRC CONCR			
EN=0100 INSTALLED 2007 0241/2622	---		
018 "DIA CIRC CONCR			
EN=0100 INSTALLED 2007 0241/2217	---		
018 "DIA CIRC CONCR			
EN=0100 INSTALLED 2007 0241/1822	---		
018 "DIA CIRC CONCR			
EN=0050 INSTALLED 2007 0241/1583	---		
		0240/1579	018 "DIA CIRC CONCR
018 "DIA CIRC CONCR			LEN=0050 INSTALLED 2007
EN=0050 INSTALLED 2007 0241/1370	---	0240/1375	018 "DIA CIRC CONCR
DONESEC LN			LEN=0050 INSTALLED 2007
(T532)			
	0241/1165		
			DONESEC LN

EXTRACT DATE: 12/28/2024 ROADWAY MANAGEMENT SYSTEM PAGE NUMBER: 64  
PRINT DATE: 12/30/2024 SLD COUNTY/SR - ANNUAL PRINT COUNTY: FAYETTE

DIR: B TOTAL LEN: 17.224 MI. DIST: 12-1 SR: 51  
LEFT MUN: FRANKLIN T RIGHT MUN: FRANKLIN T

		==	0240/1140 (T532)	
		---	018 "DIA CIRC CONCR	
		---	0240/1071 LEN=0050 INSTALLED 2007	
018 "DIA CIRC CONCR				
LEN=0050 INSTALLED 2007	0241/1058	---		
015 "DIA CIRC METAL				
LEN=0100 INSTALLED 2007	0241/0778	---		
CRABAPPLE RD				
(T669)	0241/0495	==	0240/0490	CRABAPPLE RD
1 0 00288 0 01 0525+91 052588 FT		==	052662 FT	(T669)
CRAB.RUN				1 0 00288 0 01 0525+91
STRUCTURE LENGTH 18 FT				CRAB.RUN
BMSID 26/0051/0240/0000				STRUCTURE LENGTH 18 FT
LENGTH(AH 3392 BK 2692) 0241/0000			0240/0000	BMSID 26/0051/0240/0000
		---	0230/2526	LENGTH(AH 3365 BK 2657)
		---		018 "DIA CIRC CONCR
		==	0230/2235 (TWP)	LEN=0030 INSTALLED 2007
SYCAMMORE DR				SYCAMMORE DR
(TWP)	0231/2280	==		
		---	0230/2152	018 "DIA CIRC CONCR
		---		LEN=0050 INSTALLED 2007
		---	0230/1956	015 "DIA CIRC CONCR
		==		LEN=0001 INSTALLED 2007
			0230/1675	WALNUT HILL ST
WALNUT HILL ST				(TWP)
(TWP)	0231/1685	==		
018 "DIA CIRC CONCR				
LEN=0060 INSTALLED 2007	0231/1444	---		
		---	0230/1400	015 "DIA CIRC CONCR
		---		LEN=0030 INSTALLED 2007
018 "DIA CIRC CONCR			0230/1132	015 "DIA CIRC CONCR
LEN=0050 INSTALLED 2007	0231/1131	---		LEN=0280 INSTALLED 2007
		---	0230/0839	015 "DIA CIRC CONCR
				LEN=0030 INSTALLED 2007
018 "DIA CIRC CONCR				
LEN=0030 INSTALLED 2007	0231/0616	---		
		---	0230/0601	015 "DIA CIRC CONCR
		---		LEN=0100 INSTALLED 2007
		---	0230/0232	018 "DIA CIRC CONCR
				LEN=0045 INSTALLED 2007
018 "DIA CIRC CONCR				
LEN=0030 INSTALLED 2007	0231/0206	---		
1 0 00288 0 01 0499+38 049896 FT			050005 FT	1 0 00288 0 01 0499+58
CURFEW RD				CURFEW RD
(T532)				(T532)
LENGTH(AH 2692 BK 2545) 0231/0000		==	0230/0000	LENGTH(AH 2657 BK 2407)
		==		018 "DIA CIRC CONCR

EXTRACT DATE: 12/28/2024 ROADWAY MANAGEMENT SYSTEM PAGE NUMBER: 63  
PRINT DATE: 12/30/2024 SLD COUNTY/SR - ANNUAL PRINT COUNTY: FAYETTE

DIR: B TOTAL LEN: 17.224 MI. DIST: 12-1 SR: 51  
LEFT MUN: FRANKLIN T RIGHT MUN: FRANKLIN T

030 "DIA CIRC CONCR LEN=0060 INSTALLED 2007 0221/1744	---	0220/2320 LEN=0050 INSTALLED 2007 018 "DIA CIRC CONCR LEN=0060 INSTALLED 2007
018 "DIA CIRC CONCR LEN=0050 INSTALLED 2007 0221/1494	---	0220/1894 024 "DIA CIRC CONCR LEN=0050 INSTALLED 2007
018 "DIA CIR PLASTIC LEN=0120 INSTALLED 2007 0221/1255	---	0220/1552 018 "DIA CIRC CONCR LEN=0050 INSTALLED 2007
	---	0220/1280 018 "DIA CIRC CONCR LEN=0050 INSTALLED 2007
	---	0220/1039 018 "DIA CIRC CONCR LEN=0050 INSTALLED 2007
	==	TIPPECANOE RD (SR4028 SEG 0150/0000) TOWN COUNTRY RD (SR4028 SEG 0150/0000) 0221/0970
TIPPECANOE RD (SR4028 SEG 0150/0000) 0221/0970	==	0220/0815 (SR4028 SEG 0150/0000) TOWN COUNTRY RD (SR4028 SEG 0150/0000)
018 "DIA CIRC CONCR LEN=0100 INSTALLED 2007 0221/0563	---	
018 "DIA CIRC CONCR LEN=0100 INSTALLED 2007 0221/0276	---	
1 0 00288 0 01 0473+49 047351 FT		
050 "DIA CIRC CONCR LEN=0150 INSTALLED 2007		
LENGTH(AH 2545 BK 3539) 0221/0000	S---	S 047598 FT 1 0 00288 0 01 0474+63 0220/0000 LENGTH(AH 2407 BK 3661)
	---	018 "DIA CIRC CONCR LEN=0100 INSTALLED 2007
	---	0210/3206 018 "DIA CIRC CONCR LEN=0100 INSTALLED 2007
	---	0210/2954 018 "DIA CIRC CONCR LEN=0100 INSTALLED 2007
OLD PITTSBURGH RD (T614) 0211/2965	==	0210/2950 OLD PITTSBURGH RD (T614)
	---	015 "DIA CIRC CONCR LEN=0030 INSTALLED 2007
018 "DIA CIRC CONCR LEN=0050 INSTALLED 2007 0211/2555	---	
018 "DIA CIRC CONCR LEN=0050 INSTALLED 2007 0211/2301	---	
ALLEN RUN STRUCTURE LENGTH 12 FT BMSID 26/0051/0210/2054 0211/2075	>---<	0210/2054 ALLEN RUN STRUCTURE LENGTH 12 FT BMSID 26/0051/0210/2054
	---	018 "DIA CIRC CONCR LEN=0060 INSTALLED 2007
	---	0210/2049 018 "DIA CIRC CONCR LEN=0060 INSTALLED 2007
018 "DIA CIR PLASTIC	---	0210/1803 018 "DIA CIRC CONCR LEN=0060 INSTALLED 2007



0190/1890 024 "DIA CIRC CONCR  
LEN=0050 INSTALLED 2007

DIR: B TOTAL LEN: 17.224 MI. DIST: 12-1 SR: 51  
LEFT MUN: FRANKLIN T RIGHT MUN: FRANKLIN T

[illegible]




EXTRACT DATE: 12/28/2024 ROADWAY MANAGEMENT SYSTEM PAGE NUMBER: 60  
PRINT DATE: 12/30/2024 SLD COUNTY/SR - ANNUAL PRINT COUNTY: FAYETTE

DIR: B TOTAL LEN: 17.224 MI. DIST: 12-1 SR: 51  
LEFT MUN: FRANKLIN T RIGHT MUN: FRANKLIN T

018 "DIA CIRC CONCR LEN=0050 INSTALLED 2007 0171/1959	---	0170/2219	018 "DIA CIRC CONCR LEN=0050 INSTALLED 2007
	---	0170/1950	018 "DIA CIRC CONCR LEN=0050 INSTALLED 2007
018 "DIA CIRC CONCR LEN=0050 INSTALLED 2007 0171/1418	---	0170/1431	018 "DIA CIRC CONCR LEN=0050 INSTALLED 2007
018 "DIA CIRC CONCR LEN=0030 INSTALLED UNKN 0171/1310	---		
018 "DIA CIRC CONCR LEN=0050 INSTALLED 2007 0171/1124	---	0170/1132	018 "DIA CIRC CONCR LEN=0050 INSTALLED 2007
018 "DIA CIRC CONCR LEN=0050 INSTALLED 2007 0171/0835	---	0170/0841	018 "DIA CIRC CONCR LEN=0050 INSTALLED 2007
018 "DIA CIRC CONCR LEN=0050 INSTALLED 2007 0171/0472	---		
BOLDEN RUN STRUCTURE LENGTH 23 FT BMSID 26/0051/0170/0312 0171/0379	>---<	0170/0312	BOLDEN RUN STRUCTURE LENGTH 23 FT BMSID 26/0051/0170/0312
024 "DIA CIRC CONCR LEN=0050 INSTALLED 2007 0171/0130	---		
1 0 00288 0 01 0334+90 033451 FT		033548 FT	1 0 00288 0 01 0334+90
BRIDGE ST (SR4032 SEG 0010/0530)			BRIDGE ST (SR4032 SEG 0010/0530)
BOLDEN RD (SR4032 SEG 0010/0530)			BOLDEN RD (SR4032 SEG 0010/0530)
LENGTH(AH 2537 BK 2699) 0171/0000	==	0170/0000	LENGTH(AH 2527 BK 2694)
	---	0160/2636	018 "DIA CIRC CONCR LEN=0050 INSTALLED 2007
018 "DIA CIRC CONCR LEN=0100 INSTALLED 2007 0161/2612	---		
	---	0160/2235	024 "DIA CIRC CONCR LEN=0050 INSTALLED 2007
024 "DIA CIRC CONCR LEN=0050 INSTALLED 2007 0161/2218	---		
	---	0160/1957	018 "DIA CIRC CONCR LEN=0050 INSTALLED 2007
024 "DIA CIRC CONCR LEN=0050 INSTALLED 2007 0161/1931	---		
	---	0160/1670	018 "DIA CIRC CONCR LEN=0050 INSTALLED 2007
	---	0160/1368	018 "DIA CIRC CONCR LEN=0060 INSTALLED 2007
018 "DIA CIRC CONCR LEN=0050 INSTALLED 2007 0161/1276	---		

EXTRACT DATE: 12/28/2024 ROADWAY MANAGEMENT SYSTEM PAGE NUMBER: 59  
PRINT DATE: 12/30/2024 SLD COUNTY/SR - ANNUAL PRINT COUNTY: FAYETTE

DIR: B TOTAL LEN: 17.224 MI. DIST: 12-1 SR: 51  
LEFT MUN: FRANKLIN T RIGHT MUN: FRANKLIN T

BMSSEN 26/0051/0160/0000 0161/0374		0160/0664	024 "DIA CIRC METAL
FRANKLIN		0160/0374	LEN=0100 INSTALLED 2007
MENALLEN T			BMSSEN 26/0051/0160/0000
1 0 00288 0 01 0307+89 030752 FT		0160/0167	FRANKLIN
REDSTONE CK.		030854 FT	MENALLEN T
BMSBG 26/0051/0160/0000			1 0 00288 0 01 0307+89
LENGTH(AH 2699 BK 3339) 0161/0000		0160/0000	REDSTONE CK.
018 "DIA CIR UNKNOWN			BMSBG 26/0051/0160/0000
LEN=0100 INSTALLED 2007 0151/2963			LENGTH(AH 2694 BK 3368)
		0150/2884	018 "DIA CIRC METAL
		0150/2515	LEN=0055 INSTALLED 2007
		0150/2475	FIRMANI RD
FIRMANI RD			(PRDR)
(PRDR)			018 "DIA CIRC CONCR
			LEN=0060 INSTALLED 2007
		0150/1876	015 "DIA CIRC METAL
048 "DIA CIRC CONCR			LEN=0060 INSTALLED 2007
LEN=0030 INSTALLED 2007 0151/1695			
MENALLEN		0150/1773	MENALLEN
FRANKLIN T		0150/1575	FRANKLIN T
		0150/1272	018 "DIA CIRC METAL
		0150/0968	LEN=0055 INSTALLED 2007
		0150/0665	018 "DIA CIRC CONCR
FRANKLIN		0150/0618	LEN=0055 INSTALLED 2007
MENALLEN T		0150/0369	018 "DIA CIRC CONCR
		027486 FT	LEN=0055 INSTALLED 2007
1 0 00288 0 01 0274+37 027413 FT			036 "DIA CIRC CONCR
UPPER MIDDLETOWN RD			LEN=0055 INSTALLED 2007
(SR4010 SEG 0124/1805)			1 0 00288 0 01 0274+37
			UPPER MIDDLETOWN RD
LAUREL HILL RD			(SR4010 SEG 0124/1805)
(SR4010 SEG 0124/1805)			
LENGTH(AH 3339 BK 2074) 0151/0000		0150/0000	LAUREL HILL RD
		0140/2010	(SR4010 SEG 0124/1805)
			LENGTH(AH 3368 BK 2098)
018 "DIA CIRC CONCR			024 "DIA CIRC CONCR
LEN=0050 INSTALLED 2007 0141/1756			LEN=0060 INSTALLED 2007

EXTRACT DATE: 12/28/2024 ROADWAY MANAGEMENT SYSTEM PAGE NUMBER: 58  
PRINT DATE: 12/30/2024 SLD COUNTY/SR - ANNUAL PRINT COUNTY: FAYETTE

DIR: B TOTAL LEN: 17.224 MI. DIST: 12-1 SR: 51  
LEFT MUN: MENALLEN T RIGHT MUN: MENALLEN T

018 "DIA CIRC CONCR LEN=0050 INSTALLED 2007 0141/1195	0140/1213	024 "DIA CIRC CONCR LEN=0060 INSTALLED 2007
018 "DIA CIRC CONCR LEN=0050 INSTALLED 2007 0141/0798	0140/0807	010"H 04"W STRUCTURE * LEN=0260 INSTALLED 2007
048 "DIA CIRC METAL LEN=0050 INSTALLED 2007 0141/0511	0140/0527	018 "DIA CIRC CONCR LEN=0050 INSTALLED 2007
018 "DIA CIRC CONCR LEN=0050 INSTALLED 2007 0141/0193	0140/0225	018 "DIA CIRC CONCR LEN=0060 INSTALLED 2007
1 0 00288 0 01 0253+80 025339 FT MENALLEN T LENGTH(AH 2074 BK 2824) 0141/0000	025388 FT	1 0 00288 0 01 0253+80 VILLAGE: UPPER MIDDLETON INDUSTRIAL PARK RD (T614)
036 "DIA CIRC METAL LEN=0100 INSTALLED 2007 0131/2795	0140/0000	LENGTH(AH 2098 BK 2819)
	0130/2749	018 "DIA CIRC CONCR LEN=0060 INSTALLED 2007
	0130/2747	MENALLEN FRANKLIN T
018 "DIA CIRC CONCR LEN=0100 INSTALLED 2007 0131/2129	0130/2400	018 "DIA CIRC CONCR LEN=0050 INSTALLED 2007
(APRA) FRANKLIN DR FRANKLIN DR (PRDR) 0131/1960	0130/2051	024 "DIA CIRC CONCR LEN=0055 INSTALLED 2007
018 "DIA CIRC CONCR LEN=0100 INSTALLED 2007 0131/1825		
(APRA) FRANKLIN DR FRANKLIN DR (PRDR) 0131/1600	0130/1744	018 "DIA CIRC CONCR LEN=0050 INSTALLED 2007
FRANKLIN MENALLEN T 0131/1294	0130/1410	018 "DIA CIRC CONCR LEN=0050 INSTALLED 2007
BMSSEN 26/0051/0130/1101 0131/1069	0130/1356	FRANKLIN MENALLEN T
1 0 00288 0 01 0235+97	0130/1131	BMSSEN 26/0051/0130/1101
JENNINGS RUN		1 0 00288 0 01 0235+97 JENNINGS RUN

EXTRACT DATE: 12/28/2024 ROADWAY MANAGEMENT SYSTEM PAGE NUMBER: 57  
PRINT DATE: 12/30/2024 SLD COUNTY/SR - ANNUAL PRINT COUNTY: FAYETTE

DIR: B TOTAL LEN: 17.224 MI. DIST: 12-1 SR: 51  
LEFT MUN: MENALLEN T RIGHT MUN: MENALLEN T

BMSBG 26/0051/0130/1101	0131/1039		0130/1101	BMSBG 26/0051/0130/1101
MENALLEN				MENALLEN
NORTH UNION T	0131/1006		0130/1067	NORTH UNION T
NORTH UNION				NORTH UNION
FRANKLIN T	0131/0985		0130/1046	FRANKLIN T
				015 "DIA CIRC CONCR
			0130/1042	LEN=0055 INSTALLED 2007
FRANKLIN				FRANKLIN
NORTH UNION T	0131/0751		0130/0808	NORTH UNION T
				015 "DIA CIRC CONCR
			0130/0749	LEN=0060 INSTALLED 2007
				015 "DIA CIRC CONCR
			0130/0458	LEN=0055 INSTALLED 2007
				015 "DIA CIRC CONCR
			0130/0182	LEN=0050 INSTALLED 2007
1 0 00288 0 01 0225+57 022515 FT				
NORTH UNION				NORTH UNION
FRANKLIN T				FRANKLIN T
LENGTH(AH 2824 BK 1655) 0131/0000			0130/0051	1 0 00288 0 01 0224+96
			022569 FT	LENGTH(AH 2819 BK 1561)
			0130/0000	018 "DIA CIRC CONCR
				LEN=0060 INSTALLED 2007
			0120/1440	018 "DIA CIRC CONCR
				LEN=0060 INSTALLED 2007
018 "DIA CIRC CONCR			0120/1140	
LEN=0030 INSTALLED 2007 0121/1122				018 "DIA CIRC CONCR
				LEN=0050 INSTALLED 2007
			0120/0850	018 "DIA CIRC CONCR
				LEN=0055 INSTALLED 2007
			0120/0554	018 "DIA CIRC CONCR
				LEN=0055 INSTALLED 2007
			0120/0264	FRANKLIN
FRANKLIN				NORTH UNION T
NORTH UNION T	0121/0162		0120/0162	1 0 00288 0 01 0209+32
1 0 00288 0 01 0209+52 020860 FT			021008 FT	OLD ROUTE 51 RD
OLD ROUTE 51 RD				(T536)
(T536)			0120/0000	LENGTH(AH 1561 BK 1294)
LENGTH(AH 1655 BK 1244) 0121/0000				018 "DIA CIRC CONCR
			0110/1261	LEN=0055 INSTALLED 2007
036 "DIA CIRC CONCR				
LEN=0045 INSTALLED 2007 0111/1121			0110/0966	018 "DIA CIRC CONCR
				LEN=0100 INSTALLED 2007
			0110/0691	024 "DIA CIRC CONCR
018 "DIA CIRC CONCR				LEN=0050 INSTALLED 2007
LEN=0040 INSTALLED 2007 0111/0629				
018 "DIA CIRC CONCR				

EXTRACT DATE: 12/28/2024 ROADWAY MANAGEMENT SYSTEM PAGE NUMBER: 56  
PRINT DATE: 12/30/2024 SLD COUNTY/SR - ANNUAL PRINT COUNTY: FAYETTE

DIR: B TOTAL LEN: 17.224 MI. DIST: 12-1 SR: 51  
LEFT MUN: NORTH UNION T RIGHT MUN: NORTH UNION T

LEN=0040 INSTALLED 2007 0111/0378	---	019714 FT 1 0 00288 0 01 0197+08
1 0 00288 0 01 0197+08 019616 FT		CUTLER HILL RD
CUTLER HILL RD		(T580)
(T580)		BITNER RD
BITNER RD		(SR1043 SEG 0020/0000)
(SR1043 SEG 0020/0000)		LEN=0110/0000
LENGTH(AH 1244 BK 1826) 0111/0000	5=	LENGTH(AH 1294 BK 1958)
018 "DIA CIRC CONCR		
LEN=0120 INSTALLED 2007 0101/1788	---	
		018 "DIA CIRC CONCR
		LEN=0055 INSTALLED 2007
024 "DIA CIRC CONCR		
LEN=0050 INSTALLED 2007 0101/1442	---	
		018 "DIA CIRC CONCR
		LEN=0055 INSTALLED 2007
CROSSOVER RD		CROSSOVER RD
(CONN)		(CONN)
018 "DIA CIRC CONCR		
LEN=0060 INSTALLED 2007 0101/0934	---	
		024 "DIA CIRC METAL
		LEN=0040 INSTALLED 2007
1 0 00288 0 01 0178+45 017790 FT		
048 "DIA CIRC CONCR		
LEN=0040 INSTALLED 2007		
LENGTH(AH 1826 BK 3626) 0101/0000	5=	017756 FT 1 0 00288 3 00 0035+24
015 "DIA CIRC CONCR		0100/0000 LENGTH(AH 1958 BK 3556)
LEN=0050 INSTALLED 2007 0091/3194	---	
		036 "DIA CIRC CONCR
		LEN=0055 INSTALLED 2007
015 "DIA CIRC CONCR		
LEN=0050 INSTALLED 2007 0091/2417	---	
BUNDA RD		
(SR4031 SEG 0010/0000) 0091/2010		0090/2000 (SR4031 SEG 0010/0506)
036 "DIA CIRC CONCR		
LEN=0055 INSTALLED 2007 0091/2009	---	
018 "DIA CIRC CONCR		
LEN=0050 INSTALLED 2007 0091/1933	---	
012 "DIA CIRC CONCR		
LEN=0060 INSTALLED 2007 0091/1636	---	
		018 "DIA CIRC CONCR
		LEN=0050 INSTALLED 2007
		018 "DIA CIRC CONCR
		LEN=0050 INSTALLED 2007
018 "DIA CIRC CONCR		
LEN=0050 INSTALLED 2007 0091/1061	---	
		018 "DIA CIRC CONCR
		LEN=0050 INSTALLED 2007
		SMITH RD
SMITH RD		(T652)
(T652)		ASH ST
ASH ST		

EXTRACT DATE: 12/28/2024 ROADWAY MANAGEMENT SYSTEM PAGE NUMBER: 55  
PRINT DATE: 12/30/2024 SLD COUNTY/SR - ANNUAL PRINT COUNTY: FAYETTE

DIR: B TOTAL LEN: 17.224 MI. DIST: 12-1 SR: 51  
LEFT MUN: NORTH UNION T RIGHT MUN: NORTH UNION T

(T652)	0091/0755	==	==	0090/0735 (T652)
018 "DIA CIRC CONCR				
LEN=0001 INSTALLED 2007	0091/0699	---	---	
HICKORY ST				HICKORY ST
(T460)	0091/0385	==	==	0090/0390 (T460)
018 "DIA CIRC CONCR				
LEN=0050 INSTALLED 2007	0091/0065	---	---	
				014200 FT 1 0 00288 3 00 0000+00
1 0 00288 0 01 0142+48 014164 FT				018 "DIA CIRC CONCR
LENGTH(AH 3626 BK 1056)	0091/0000	---	---	LEN=0030 INSTALLED 2007
018 "DIA CIRC CONCR				LENGTH(AH 3556 BK 1038)
LEN=0045 INSTALLED 2007	0081/0841	---	---	
				0080/0732 018 "DIA CIRC CONCR
018 "DIA CIRC CONCR				LEN=0050 INSTALLED 2007
LEN=0050 INSTALLED 2007	0081/0471	---	---	
				0080/0375 018 "DIA CIRC CONCR
018 "DIA CIRC CONCR				LEN=0050 INSTALLED 2007
LEN=0050 INSTALLED 2007	0081/0162	---	---	
				0080/0066 018 "DIA CIRC CONCR
1 0 00288 0 01 0131+91 013108 FT				LEN=0050 INSTALLED 2007
J K RD				1 0 00288 0 01 0131+91
(T463)				VILLAGE: PHILLIPS
LENGTH(AH 1056 BK 1267)	0081/0000	---	---	J K RD
018 "DIA CIRC CONCR				(T463)
LEN=0100 INSTALLED 2007	0071/1187	---	---	LENGTH(AH 1038 BK 1358)
018 "DIA CIRC CONCR				0070/1102 018 "DIA CIRC CONCR
LEN=0050 INSTALLED 2007	0071/0753	---	---	LEN=0050 INSTALLED 2007
				018 "DIA CIRC CONCR
BLASZCZAK RD				LEN=0050 INSTALLED 2007
(TWP)	0071/0450	==		018 "H 18" W CON BOX CUL
018 "DIA CIRC CONCR				LEN=0050 INSTALLED 2007
LEN=0100 INSTALLED 2007	0071/0440	---	---	
FROM 0051/0070 SH				0070/0300 TO 0051/0071 SH
(CONN)	0071/0285	==		(CONN)
018 "DIA CIRC CONCR				0070/0128 018 "DIA CIRC CONCR
LEN=0050 INSTALLED 2007	0071/0111	---	---	LEN=0050 INSTALLED 2007
				0070/0065 AUTO AUCTION RD
				(T535)



EXTRACT DATE: 12/28/2024 ROADWAY MANAGEMENT SYSTEM PAGE NUMBER: 54  
PRINT DATE: 12/30/2024 SLD COUNTY/SR - ANNUAL PRINT COUNTY: FAYETTE

DIR: B TOTAL LEN: 17.224 MI. DIST: 12-1 SR: 51  
LEFT MUN: NORTH UNION T RIGHT MUN: NORTH UNION T

1 0 00288 0 01 0118+70 011841 FT AUTO AUCTION RD (T535) LENGTH(AH 1267 BK 1664) 0071/0000 018 "DIA CIRC CONCR LEN=0030 INSTALLED 2003 0061/1175 TO T535 RD (CONN) 0061/0960	011804 FT 1 0 00288 0 01 0118+33 0070/0000 LENGTH(AH 1358 BK 1622)  TO T535 RD (CONN) 018 "DIA CIRC CONCR LEN=0060 INSTALLED 2003 010182 FT 1 0 00288 0 01 0101+98 (APRA) D & M TOWING CO HILLS MALL ENTRANCE RD (PRDR) OLIVER RD (T650) LENGTH(AH 1664 BK 1420) 0061/0000 018 "DIA CIRC CONCR LEN=0030 INSTALLED UNKN 0051/1377 018 "DIA CIRC CONCR LEN=0100 INSTALLED 2003 0051/1134 018 "DIA CIRC CONCR LEN=0030 INSTALLED UNKN 0051/1125  018 "DIA CIRC CONCR LEN=0025 INSTALLED UNKN 0051/0791  018 "DIA CIRC CONCR LEN=0030 INSTALLED UNKN 0051/0720  036"H 24"W CON BOX CUL LEN=0100 INSTALLED 2003 0051/0624 018 "DIA CIRC CONCR LEN=0035 INSTALLED UNKN 0051/0500  018 "DIA CIRC CONCR LEN=0040 INSTALLED 2003 0051/0463 018 "DIA CIRC CONCR LEN=0035 INSTALLED UNKN 0051/0335  018 "DIA CIRC CONCR	0060/0960 0060/0740  0060/0000 LENGTH(AH 1622 BK 1445)  0050/1053 018 "DIA CIRC CONCR LEN=0035 INSTALLED UNKN 0050/1052 018 "DIA CIRC CONCR LEN=0040 INSTALLED 2003  0050/0760 024 "DIA CIRC CONCR LEN=0030 INSTALLED UNKN  0050/0670 048 "DIA CIRC CONCR LEN=0030 INSTALLED UNKN  0050/0480 018 "DIA CIRC CONCR LEN=0035 INSTALLED UNKN  0050/0310 018 "DIA CIRC CONCR LEN=0035 INSTALLED UNKN
--	---	---

EXTRACT DATE: 12/28/2024 ROADWAY MANAGEMENT SYSTEM PAGE NUMBER: 53  
PRINT DATE: 12/30/2024 SLD COUNTY/SR - ANNUAL PRINT COUNTY: FAYETTE

DIR: B TOTAL LEN: 17.224 MI. DIST: 12-1 SR: 51  
LEFT MUN: NORTH UNION T RIGHT MUN: NORTH UNION T

LEN=0040 INSTALLED 2003 0051/0271  
018 "DIA CIRC CONCR  
LEN=0030 INSTALLED UNKN 0051/0150

1 0 00288 0 01 0087+78 008757 FT  
NORTHGATE DR  
(SR4039 SEG 0031/3485)  
(SR4039 SEG 0030/3485)

LENGTH(AH 1420 BK 2780) 0051/0000  
018 "DIA CIRC CONCR  
LEN=0060 INSTALLED 2003 0041/2600  
021 "DIA CIRC CONCR  
LEN=0121 INSTALLED 2003 0041/2397  
OLD PITTSBURGH RD  
(T986) 0041/1815

RAMP 119 SB TO 43  
OP ID 26/7043/9900/1356 0041/1600

PA TPK RAMP S-11 T  
OP ID 26/7043/9900/1333 0041/1065

RAMP D RD  
(SR8009 SEG 0250/0000)  
RAMP C RD  
(SR8009 SEG 0500/0610) 0041/0902

BMS EN 26/0051/0040/0535 0041/0716  
1 0 00288 0 00 0060+54  
0119  
BMSBG 26/0051/0040/0535 0041/0525  
RAMP A RD  
(SR8009 SEG 0750/0000) 0041/0335

RAMP B RD  
(SR8009 SEG 0010/0922) 0041/0295

1 0 00288 0 00 0060+54 005977 FT  
NC PITTSBURGH RD  
MFC BEGIN = B  
LENGTH(AH 2780 BK 3350) 0041/0000

008737 FT 1 0 00288 0 01 0087+53  
VILLAGE: WALKER  
NORTHGATE DR  
(SR4039 SEG 0031/3485)  
(SR4039 SEG 0030/3485)

0050/0000 LENGTH(AH 1445 BK 2760)

0040/1780 OLD PITTSBURGH RD  
(T986)  
018 "DIA CIRC CONCR  
0040/1668 LEN=0050 INSTALLED 2003

RAMP 119 SB TO 43  
0040/1575 OP ID 26/7043/9900/1356

PA TPK RAMP S-11 T  
0040/1055 OP ID 26/7043/9900/1333

RAMP D RD  
(SR8009 SEG 0250/0000)  
RAMP C RD  
(SR8009 SEG 0500/0610)

0040/0888  
0040/0726 BMS EN 26/0051/0040/0535  
0 0 00000 0 00 0000+00  
0119  
0040/0535 BMSBG 26/0051/0040/0535  
RAMP A RD  
(SR8009 SEG 0750/0000) 0040/0350

RAMP B RD  
(SR8009 SEG 0010/0922) 0040/0295  
005977 FT 1 0 00288 0 00 0060+54  
NC PITTSBURGH RD  
MFC BEGIN = B  
0040/0000 LENGTH(AH 2760 BK 3350)

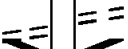



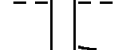




EXTRACT DATE: 12/28/2024 ROADWAY MANAGEMENT SYSTEM PAGE NUMBER: 52  
PRINT DATE: 12/30/2024 SLD COUNTY/SR - ANNUAL PRINT COUNTY: FAYETTE

DIR: B TOTAL LEN: 17.224 MI. DIST: 12-1 SR: 51  
LEFT MUN: NORTH UNION T RIGHT MUN: NORTH UNION T

		==	0030/3280	NORTHVIEW LN (T650)
		==	0030/3142	GRAND ST (T899)
SHORT ST (T871)	0030/2883	==		
FAIRVIEW ST (T869)	0030/2523	==	0030/2876	015 "DIA CIRC CONCR LEN=0001 INSTALLED 2007
WALTER ST (T867)	0030/2207	==	0030/2512	018 "DIA CIRC CONCR LEN=0030 INSTALLED UNKN
		==	0030/2175	018 "DIA CIRC CONCR LEN=0030 INSTALLED 2007
		==	0030/2037	BMSBN 26/0051/0030/2029 1 0 00288 0 00 0046+65 BR RED CK
		==	0030/2029	BMSBG 26/0051/0030/2029 RICHMOND ST
		==	0030/2004	(T897)
		==	0030/1875	018 "DIA CIRC CONCR LEN=0038 INSTALLED 2007
CRAWFORD ST (T865)	0030/1826	==		
FULTON ST (T483)	0030/1464	==		
TOWNSHIP AL (TWP)	0030/1289	==	0030/1290	NORTH UNION UNIONTOWN C
RACE ST (CITY)	0030/1120	==		
CITY AL (CITY)	0030/0947	==	0030/1090	024 "DIA CIRC CONCR LEN=0025 INSTALLED 2007
PHILLIPPI AV (CITY)	0030/0768	==	0030/0810	024 "DIA CIRC CONCR LEN=0050 INSTALLED 2007
DOWNER AV (CITY)	0030/0399	==		
1 0 00288 0 00 0027+04 002627 FT		==	002627 FT	
JOHNSON AV (CITY)	0030/0000	==	0030/0000	LENGTH(AH 3350 BK 0600) 018 "DIA CIRC CONCR LEN=0045 INSTALLED 2007
		==	0020/0330	018 "DIA CIRC CONCR LEN=0045 INSTALLED 2007
		==	0020/0050	018 "DIA CIRC CONCR LEN=0045 INSTALLED 2007

EXTRACT DATE: 12/28/2024 ROADWAY MANAGEMENT SYSTEM PAGE NUMBER: 51  
PRINT DATE: 12/30/2024 SLD COUNTY/SR - ANNUAL PRINT COUNTY: FAYETTE

DIR: B TOTAL LEN: 17.224 MI. DIST: 12-1 SR: 51  
LEFT MUN: UNIONTOWN C RIGHT MUN: UNIONTOWN C

	002027 FT		002027 FT	1 0 00288 0 00 0020+72
				WEST PLACE ST
				(CITY)
MT VERNON AV				PITTSBURGH ST
(CITY)	0020/0000		5 0020/0000	LENGTH(AH 0600 BK 2027)
			0010/1879	BMS EN 26/0051/0010/1842
				1 0 00288 0 00 0018+32
				COAL LICK RUN
			0010/1842	BMSBG 26/0051/0010/1842
MITCHELL ST				
(CITY)	0010/1540	==		
				018 "DIA CIRC CONCR
ULTIMATE STRUCTURES RD			0010/1520	LEN=0045 INSTALLED 2007
(PRDR)	0010/1450	POI	0010/1450	(APRA) ULTIMATE STRUCTU
			0010/1190	018 "DIA CIRC CONCR
				LEN=0045 INSTALLED 2007
				PENN ST
		==	0010/1170	(CITY)
				PETER ST
			0010/1000	(CITY)
				FROM 2040/0031 SH
			0010/0855	(CONN)
MAIN ST				MAIN ST
(SR2040 SEG 0030/1051)				(SR2040 SEG 0030/1051)
(SR2040 SEG 0031/1280)	0010/0780		0010/0780	(SR2040 SEG 0031/1280)
SOUTH ST		==		SOUTH ST
(CITY)	0010/0535		0010/0535	(CITY)
				CHURCH ST
				(CITY)
		==	0010/0520	
				018 "DIA CIRC CONCR
ARCH ST			0010/0505	LEN=0050 INSTALLED 2007
(CITY)	0010/0250	==		
			0010/0180	ARCH ST
			000000 FT	(CITY)
	000000 FT			1 0 00288 0 00 0000+00
				VILLAGE: UNIONTOWN
			NC MO	MORGANTOWN ST
				FAYETTE ST
				(SR2040 SEG 0031/1280)
				(SR2040 SEG 0030/1051)
			INTER-BK	MORGANTOWN ST
				(SR3019 SEG 0040/2697)
			5 0010/0000	MFC BEGIN = B
				LENGTH(AH 2027 BK 0000)

EXTRACT DATE: 12/28/2024 ROADWAY MANAGEMENT SYSTEM PAGE NUMBER: 50  
PRINT DATE: 12/30/2024 SLD COUNTY/SR - ANNUAL PRINT COUNTY: FAYETTE  
DIR: E TOTAL LEN: 4.484 MI. DIST: 12-1 SR: 43  
LEFT MUN: SOUTH UNION T RIGHT MUN: SOUTH UNION T

LTH AH 000100 BK 001650 7101/0000  
GEO C MARSHALL PY INTER-AHD



023677 FT  
7100/0000 LTH AH 000100 BK 003075  
INTER-AHD GEO C MARSHALL PY

EXTRACT DATE: 12/28/2024 ROADWAY MANAGEMENT SYSTEM PAGE NUMBER: 49  
PRINT DATE: 12/30/2024 SLD COUNTY/SR - ANNUAL PRINT COUNTY: FAYETTE

DIR: E TOTAL LEN: 4.484 MI. DIST: 12-1 SR: 43  
LEFT MUN: SOUTH UNION T RIGHT MUN: SOUTH UNION T

(SR0040 SEG 0342/0930) (SR0040 SEG 0333/1825)  
GEO C MARSHALL PY GEO C MARSHALL PY  
(SR0040 SEG 0342/0930) 0091/1650 0090/3075 (SR0040 SEG 0333/1825)

SIGN: 4 CHORD TRUSS  
BMSID 26/0040/0342/1095 0091/1490

CROSSOVER RD  
(CONN) 0091/0460

0 0 00000 0 00 0000+00 020578 FT  
SIGN: 4 CHORD TRUSS  
BMSID 26/0043/0090/0000  
LENGTH(AH 1650 BK 2915) 0091/0000

018 "DIA CIRC CONCR  
LEN=0030 INSTALLED UNKN 0081/2370  
024 "DIA CIRC CONCR  
LEN=0040 INSTALLED 2003 0081/2364  
RAMP U RD  
(SR8025 SEG 0500/0000) 0081/2355  
SOUTH UNION  
GEORGES T 0081/2291

SR 0119 N  
OP ID 26/0119/0320/0269 0081/1521  
RAMP G RD  
(SR8025 SEG 0250/0643) 0081/0740

1 0 00000 0 00 0786+60 017663 FT  
LENGTH(AH 2915 BK 3032) 0081/0000  
018 "DIA CIRC CONCR  
LEN=0040 INSTALLED 2003 0071/3032

0090/1250 OP ID SR 0040 26/0040/0343/1455  
0090/1155 OP ID SR 0040 26/0040/0342/1462  
SIGN: 4 CHORD TRUSS  
0090/1050 BMSID 26/0043/0090/1050  
CROSSOVER RD  
0090/0485 RAMP R RD  
0090/0340 (SR8001 SEG 0760/0000)  
020602 FT 0 0 00000 0 00 0000+00  
SIGN: 4 CHORD TRUSS  
0090/0000 BMSID 26/0043/0090/0000  
LENGTH(AH 3075 BK 2850)  
018 "DIA CIRC CONCR  
LEN=0040 INSTALLED 2003  
RAMP S RD  
0080/2733 (SR8025 SEG 0750/0360)  
0080/2325

SOUTH UNION  
GEORGES T 0080/2223  
SR 0119 N  
OP ID 26/0119/0320/0269 0080/1523

RAMP H RD  
(SR8025 SEG 0010/0000)  
1 0 00000 0 00 0787+49  
018 "DIA CIRC CONCR  
LEN=0055 INSTALLED 2003  
LENGTH(AH 2850 BK 3078)  
0080/0000

SIGN: 4 CHORD TRUSS

EXTRACT DATE: 12/28/2024 ROADWAY MANAGEMENT SYSTEM PAGE NUMBER: 48  
PRINT DATE: 12/30/2024 SLD COUNTY/SR - ANNUAL PRINT COUNTY: FAYETTE

DIR: E TOTAL LEN: 4.484 MI. DIST: 12-1 SR: 43  
LEFT MUN: GEORGES T RIGHT MUN: GEORGES T

018 "DIA CIRC CONCR  
LEN=0040 INSTALLED 2003 0071/2349  
018 "DIA CIRC CONCR  
LEN=0050 INSTALLED 2003 0071/2317  
018 "DIA CIRC CONCR  
LEN=0001 INSTALLED 2003 0071/2300

CROSSOVER RD  
(CONN) 0071/2040  
018 "DIA CIRC CONCR  
LEN=0055 INSTALLED 2003 0071/1921

018 "DIA CIRC CONCR  
LEN=0055 INSTALLED 2003 0071/1669

024 "DIA CIRC CONCR  
LEN=0040 INSTALLED 2003 0071/1093

018 "DIA CIRC CONCR  
LEN=0040 INSTALLED 2003 0071/0455

1 0 00000 0 00 0756+28 014631 FT  
LENGTH(AH 3032 BK 2550) 0071/0000  
036 "DIA CIRC CONCR  
LEN=0040 INSTALLED 2003 0061/2550

018 "DIA CIRC CONCR  
LEN=0040 INSTALLED 2003 0061/2204

018 "DIA CIRC CONCR  
LEN=0040 INSTALLED 2003 0061/1823

MUDDY RUN  
STRUCTURE LENGTH 16 FT  
BMSID 26/0043/0060/0516 0061/0575  
018 "DIA CIRC CONCR  
LEN=0040 INSTALLED 2003 0061/0351

0070/2504 BMSID 26/0043/0070/2504

0070/2216 036 "DIA CIRC CONCR  
LEN=0040 INSTALLED 2003  
0070/2040 CROSSOVER RD  
(CONN)

0070/1685 018 "DIA CIRC CONCR  
LEN=0040 INSTALLED 2003

0070/1189 024 "DIA CIRC CONCR  
LEN=0040 INSTALLED 2003

0070/0451 018 "DIA CIRC CONCR  
LEN=0040 INSTALLED 2003  
036 "DIA CIRC CONCR  
LEN=0040 INSTALLED 2003  
014674 FT 1 0 00000 0 00 0756+71  
0070/0000 LENGTH(AH 3078 BK 2552)

0060/2210 018 "DIA CIRC CONCR  
LEN=0040 INSTALLED 2003

0060/1829 018 "DIA CIRC CONCR  
LEN=0040 INSTALLED 2003

MUDDY RUN  
STRUCTURE LENGTH 16 FT  
BMSID 26/0043/0060/0516 0060/0516

012122 FT 1 0 00000 0 00 0731+19  
018 "DIA CIRC CONCR

DIR: E		DIST: 12-1		SR: 43	
LEFT MUN: GEORGES T	TOTAL LEN: 4.484 MI.	RIGHT MUN: GEORGES T			
0 00000 0 00 0730+78 012081 FT				LEN=0040	INSTALLED 2003
LENGTH(AH 2550 BK 2482) 0061/0000				LENGTH(AH 2552 BK 2531)	
018 "DIA CIRC CONCR					
EN=0040 INSTALLED 2003 0051/2482					
018 "DIA CIRC CONCR					
EN=0040 INSTALLED 2003 0051/2134					
				018 "DIA CIRC CONCR	
018 "DIA CIRC CONCR				LEN=0040	INSTALLED 2003
EN=0040 INSTALLED 2003 0051/1830					
036 "DIA CIRC CONCR					
EN=0040 INSTALLED 2003 0051/1519					
024 "DIA CIRC CONCR					
EN=0040 INSTALLED 2003 0051/1186					
BMS EN 26/0043/0051/0000 0051/0103				0050/0103	BMS EN 26/0043/0050/0000
0 00000 0 00 0705+90 009599 FT				009591 FT	1 0 00000 0 00 0705+90
SR 3015					SR 3015
BMS BG 26/0043/0051/0000					BMS BG 26/0043/0050/0000
LENGTH(AH 2482 BK 2209) 0051/0000				0050/0000	LENGTH(AH 2531 BK 2175)
018 "DIA CIRC CONCR					
EN=0040 INSTALLED 2003 0041/2178					
				0040/1252	036 "DIA CIRC CONCR
018 "DIA CIRC CONCR					LEN=0040
EN=0040 INSTALLED 2003 0041/1243					INSTALLED 2003
018 "DIA CIRC CONCR					
EN=0040 INSTALLED 2003 0041/0691					
				007416 FT	1 0 00000 0 00 0684+13
0 00000 0 00 0683+87 007390 FT					018 "DIA CIRC CONCR
LENGTH(AH 2209 BK 1986) 0041/0000				0040/0000	LEN=0040
					INSTALLED 2003
				0030/1590	LENGTH(AH 2175 BK 2010)
018 "DIA CIRC CONCR					018 "DIA CIR UNKNOWN
EN=0040 INSTALLED 2003 0031/1284					LEN=0040
					INSTALLED 2003
015 "H 18 "W **UNKNOWN**					
EN=0040 INSTALLED 2003 0031/0165					
				005406 FT	1 0 00000 0 00 0664+03
0 00000 0 00 0664+01 005404 FT					018 "DIA CIRC CONCR
LENGTH(AH 1986 BK 2597) 0031/0000				0030/0000	LEN=0040
					INSTALLED 2003
018 "DIA CIRC CONCR					LENGTH(AH 2010 BK 2602)
EN=0040 INSTALLED 2003 0021/2597					



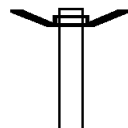
EXTRACT DATE: 12/28/2024 ROADWAY MANAGEMENT SYSTEM PAGE NUMBER: 46  
PRINT DATE: 12/30/2024 SLD COUNTY/SR - ANNUAL PRINT COUNTY: FAYETTE

DIR: E TOTAL LEN: 4.484 MI. DIST: 12-1 SR: 43  
LEFT MUN: GEORGES T RIGHT MUN: GEORGES T

018 "DIA CIRC CONCR LEN=0040 INSTALLED 2003 0021/2094	0020/2107	018 "DIA CIRC CONCR LEN=0040 INSTALLED 2003
018 "DIA CIRC CONCR LEN=0040 INSTALLED 2003 0021/1742	0020/1752	018 "DIA CIRC CONCR LEN=0040 INSTALLED 2003
018 "DIA CIRC CONCR LEN=0040 INSTALLED 2003 0021/1399	0020/1405	018 "DIA CIRC CONCR LEN=0040 INSTALLED 2003
048 "DIA CIRC CONCR LEN=0040 INSTALLED 2003 0021/0930	0020/0930	018 "DIA CIRC CONCR LEN=0040 INSTALLED 2003
	0020/0808	036 "DIA CIRC CONCR LEN=0040 INSTALLED 2003
	0020/0377	018 "DIA CIRC CONCR LEN=0040 INSTALLED 2003
	002804 FT	1 0 00000 0 00 0638+01 018 "DIA CIRC CONCR LEN=0040 INSTALLED 2003
1 0 00000 0 00 0638+04 002807 FT LENGTH(AH 2597 BK 2807) 0021/0000 LEN=0040 INSTALLED 2003 0011/2807	0020/0000	LENGTH(AH 2602 BK 2804)
001 "DIA CIRC CONCR LEN=0400 INSTALLED 2003 0011/1907		
CROSSOVER RD (CONN)	0010/1845	CROSSOVER RD (CONN)
0011/1845		
RWIS SITE/AT SMITHFIELD 0011/1200W RAMP E RD (SR8023 SEG 0500/0000) 0011/0795	0010/1761	036 "DIA CIRC CONCR LEN=0040 INSTALLED 2003
	0010/0745	RAMP F RD (SR8023 SEG 0750/0659)
1 0 00000 0 00 0609+97 000000 FT SR 3014	0010/0557	018 "DIA CIRC CONCR LEN=0030 INSTALLED 2003
OP ID 26/7043/9900/0784 NC MON VALLEY EX	000000 FT	1 0 00000 0 00 0609+97 SR 3014
TURNPIKE RAMP RD TOLL 4 INTER-BK (TNPK)		OP ID 26/7043/9900/0784 NC MON VALLEY EX
MFC BEGIN = B		INTER-BK TURNPIKE RAMP RD TOLL 4 (TNPK)
LTH AH 002807 BK 000100 0011/0000 000000 FT	0010/0000	MFC BEGIN = B
LTH AH 000100 BK 000000 7005/0000	000000 FT	LTH AH 002804 BK 000100
	7004/0000	LTH AH 000100 BK 000000

EXTRACT DATE: 12/28/2024 ROADWAY MANAGEMENT SYSTEM PAGE NUMBER: 45  
PRINT DATE: 12/30/2024 SLD COUNTY/SR - ANNUAL PRINT COUNTY: FAYETTE  
DIR: E TOTAL LEN: 36.557 MI. DIST: 12-1 SR: 40  
LEFT MUN: HENRY CLAY T RIGHT MUN: HENRY CLAY T

192674 FT



193020 FT AH-SOMERSET (55)  
BMS EN 26/0040/0740/0000  
INTER-AHD NATIONAL PK  
0740/1730 (SR0040 SEG 0010/0000)

EXTRACT DATE: 12/28/2024 ROADWAY MANAGEMENT SYSTEM PAGE NUMBER: 44  
PRINT DATE: 12/30/2024 SLD COUNTY/SR - ANNUAL PRINT COUNTY: FAYETTE

DIR: E TOTAL LEN: 36.557 MI. DIST: 12-1 SR: 40  
LEFT MUN: HENRY CLAY T RIGHT MUN: HENRY CLAY T

	190944 FT		191290 FT	1 0 00050 0 03 1145+48
				YOU GH RIV LK
				BMSBG 26/0040/0740/0000
			0740/0000	LENGTH(AH 1730 BK 2925)
			0730/2744	018 "DIA CIRC CONCR
			0730/2250	LEN=0060 INSTALLED 2003
			0730/2113	018 "DIA CIRC CONCR
				LEN=0060 INSTALLED UNKN
				018 "DIA CIRC CONCR
				LEN=0060 INSTALLED 2003
JOCKEY HOLLOW PS (PARK)	0730/1865		0730/1852	018 "DIA CIRC CONCR
				LEN=0060 INSTALLED 2003
JOCKEY HOLLOW PS (PARK)	0730/1155		0730/1197	015 "DIA CIRC CONCR
				LEN=0060 INSTALLED 2003
			0730/0875	018 "DIA CIRC CONCR
				LEN=0060 INSTALLED 2003
	188019 FT		188365 FT	1 0 00050 0 03 1114+86
			0730/0000	LENGTH(AH 2925 BK 3620)
			0720/2866	018 "DIA CIRC CONCR
				LEN=0060 INSTALLED 2003
			0720/2660	015 "DIA CIRC CONCR
				LEN=0060 INSTALLED 2003
			0720/2406	015 "DIA CIRC CONCR
				LEN=0060 INSTALLED 2003
			0720/2225	015 "DIA CIRC CONCR
				LEN=0060 INSTALLED 2003
			0720/1905	015 "DIA CIRC CONCR
				LEN=0060 INSTALLED 2003
			0720/1410	STUCK RUN
JOCKEY HOLLOW RD (TWP )	0720/0970			STRUCTURE LENGTH 12 FT
				BMSID 26/0040/0720/1410
DARK HOLLOW RD (T877)	0720/0025		184745 FT	1 0 00050 0 03 1078+90
	184399 FT			CANEY VALLEY RD
			0720/0000	(T878)
				LENGTH(AH 3620 BK 2875)
				024 "DIA CIRC CONCR

DIR: E TOTAL LEN: 36.557 MI. DIST: 12-1 SR: 40  
LEFT MUN: HENRY CLAY T RIGHT MUN: HENRY CLAY T

018 "DIA CIRC CONCR

1 8 1 5 2 4    F T

```

0710/2229 LEN=0100 INSTALLED 2003
018 "DIA CIRC CONCR
0710/1935 LEN=0100 INSTALLED 2003

018 "DIA CIRC CONCR
0710/1068 LEN=0100 INSTALLED 2003
024 "DIA CIRC METAL
0710/0774 LEN=0030 INSTALLED 2003
018 "DIA CIRC CONCR
0710/0460 LEN=0100 INSTALLED 2003
018 "DIA CIRC CONCR
0710/0170 LEN=0100 INSTALLED 2003
181870 FT 1 0 00050 0 03 1050+02
MFC BEGIN = B
5 0710/0000 LENGTH(AH 2875 BK 3481)

018 "DIA CIRC CONCR
0690/3430 LEN=0050 INSTALLED 2003

FEARER RD
0690/2705 (TB76)

MUD PIKE RD
0690/2510 (T357)
018 "DIA CIRC CONCR
0690/2449 LEN=0040 INSTALLED 2003

018 "DIA CIRC CONCR
0690/2011 LEN=0040 INSTALLED 2003

018 "DIA CIRC CONCR
0690/1550 LEN=0040 INSTALLED 2003
018 "DIA CIRC CONCR
0690/1290 LEN=0050 INSTALLED 2003

SIGN: CANTILEVER
0690/1020 BMSID 26/0040/0690/1020
015 "DIA CIRC CONCR
0690/1000 LEN=0050 INSTALLED 2003

```

DIR: E TOTAL LEN: 36.557 MI. DIST: 12-1 SR: 40  
LEFT MUN: HENRY CLAY T RIGHT MUN: HENRY CLAY T

FILE	LINE	DESCRIPTION	STATUS
0690/0208	(SR0281 SEG 0050/0000)		
0690/0106	BMS EN 26/0040/0690/0086		
	1 0 00050 0 03 1016+27		
	HALL RUN		
0690/0086	BMS BG 26/0040/0690/0086		
178389 FT	1 0 00050 0 03 1015+91		
5 0690/0000	MFC BEGIN = B		
	LENGTH(AH 3481 BK 3837)		
	018 "DIA CIRC CONCR		
0680/3386	LEN=0040 INSTALLED 2003		
	018 "DIA CIRC CONCR		
0680/2962	LEN=0040 INSTALLED 2003		
	BRUCETON RD		
0680/2817	(SR0281 SEG 0040/2038)		
	018 "DIA CIRC METAL		
0680/2410	LEN=0100 INSTALLED 2003		
	024 "DIA CIRC CONCR		
0680/1428	LEN=0080 INSTALLED 2003		
	018 "DIA CIRC CONCR		
0680/1075	LEN=0040 INSTALLED 2003		
	018 "DIA CIRC CONCR		
0680/0819	LEN=0060 INSTALLED 2003		
	018 "DIA CIRC CONCR		
0680/0370	LEN=0080 INSTALLED 2003		
174552 FT	1 0 00050 0 03 0977+09		
	050 "H 50 "W CON BOX CUL		
	LEN=0060 INSTALLED 2003		
5 0680/0000	LENGTH(AH 3837 BK 3476)		
	018 "DIA CIRC CONCR		
0670/2966	LEN=0214 INSTALLED 2003		
	018 "DIA CIRC CONCR		
0670/2758	LEN=0040 INSTALLED 2003		
	018 "DIA CIRC CONCR		
0670/2367	LEN=0081 INSTALLED 2003		
	FERN LN		
0670/2320	(PRDR)		
	018 "DIA CIRC CONCR		
0670/2010	LEN=0338 INSTALLED 2003		
	018 "DIA CIRC CONCR		
0670/1340	LEN=0065 INSTALLED 2003		
	015 "DIA CIRC METAL		
0670/0510	LEN=0060 INSTALLED 2003		
	024 "DIA CIRC METAL		
0670/0410	LEN=0100 INSTALLED 2003		

EXTRACT DATE: 12/28/2024 ROADWAY MANAGEMENT SYSTEM PAGE NUMBER: 41  
PRINT DATE: 12/30/2024 SLD COUNTY/SR - ANNUAL PRINT COUNTY: FAYETTE

DIR: E TOTAL LEN: 36.557 MI. DIST: 12-1 SR: 40  
LEFT MUN: HENRY CLAY T RIGHT MUN: HENRY CLAY T

1 0 00050 0 02 0942+09 170740 FT  
MARTIN RD  
(T872) 0670/0000

LEBER LN  
(PRDR) 0660/0750

1 0 00050 0 02 0925+13 169041 FT  
NEW BEAVER CREEK RD  
(T873) 0660/0000

165565 FT

1 0 00050 0 02 0864+43 162978 FT  
A J MCMULLEN JR HIGH DR  
(PRDR) 0640/0000

171076 FT

0670/0000 LENGTH(AH 3476 BK 1699)  
015 "DIA CIRC CONCR  
LEN=0070 INSTALLED 2003  
0660/1658 015 "DIA CIRC CONCR  
LEN=0276 INSTALLED 2003  
0660/1307 018 "DIA CIRC CONCR  
LEN=0040 INSTALLED 2003  
0660/1023

0660/0741 015 "DIA CIRC CONCR  
LEN=0070 INSTALLED 2003  
0660/0483 018 "DIA CIRC CONCR  
LEN=0070 INSTALLED 2003  
169377 FT

0660/0000 LENGTH(AH 1699 BK 3476)

0650/1570 036 "DIA CIRC CONCR  
LEN=0070 INSTALLED 2003

0650/0041 018 "DIA CIRC CONCR  
LEN=0060 INSTALLED 2003  
165901 FT 1 0 00050 0 02 0890+29  
VILLAGE: FLATROCK  
FLAT ROCK RD  
(T321)  
0650/0000 LENGTH(AH 3476 BK 2587)

0640/0948 018 "DIA CIRC CONCR  
LEN=0060 INSTALLED 2003  
0640/0455 018 "DIA CIRC CONCR  
LEN=0060 INSTALLED 2003  
163314 FT

0640/0000 LENGTH(AH 2587 BK 2924)

018 "DIA CIRC CONCR

EXTRACT DATE: 12/28/2024 ROADWAY MANAGEMENT SYSTEM PAGE NUMBER: 40  
PRINT DATE: 12/30/2024 SLD COUNTY/SR - ANNUAL PRINT COUNTY: FAYETTE

DIR: E TOTAL LEN: 36.557 MI. DIST: 12-1 SR: 40  
LEFT MUN: HENRY CLAY T RIGHT MUN: HENRY CLAY T

	0630/2008	LEN=0035	INSTALLED	2003
	0630/0980	015 "DIA CIRC CONCR LEN=0035	INSTALLED	2003
160054 FT	160390 FT	1 0 00050 0 02 0835+19 PIKE SCHOOL RD (T802)		
	0630/0000	LENGTH(AH 2924 BK 3087)		
	0620/2721	018 "DIA CIRC CONCR LEN=0060	INSTALLED	2003
	0620/0785	018 "DIA CIRC CONCR LEN=0323	INSTALLED	2003
	0620/0461	018 "DIA CIRC CONCR LEN=0060	INSTALLED	2003
156967 FT	157303 FT	1 0 00050 0 02 0796+53		
	0620/0000	LENGTH(AH 3087 BK 2025)		
	0610/1152	018 "DIA CIRC CONCR LEN=0245	INSTALLED	2003
	0610/0846	018 "DIA CIRC CONCR LEN=0050	INSTALLED	2003
	0610/0402	018 "DIA CIRC CONCR LEN=0050	INSTALLED	2003
154942 FT	155278 FT	1 0 00050 0 01 0776+28		
	0610/0000	018 "DIA CIRC CONCR LEN=0024	INSTALLED	2003
		LENGTH(AH 2025 BK 2480)		
	0600/1687	018 "DIA CIRC CONCR LEN=0035	INSTALLED	2003
	0600/1263	018 "DIA CIRC CONCR LEN=0315	INSTALLED	2003
	0600/1023	HENRY CLAY WHARTON T		
	0600/0922	036 "DIA CIRC CONCR LEN=0005	INSTALLED	2003
	0600/0689	018 "DIA CIRC CONCR LEN=0040	INSTALLED	2003
152462 FT	152798 FT	1 0 00050 0 01 0751+48 BEAVER RUN STRUCTURE LENGTH 12 FT		

DIR: E	TOTAL LEN: 36.557 MI.	DIST: 12-1	SR: 40
LEFT MUN: WHARTON T		RIGHT MUN: WHARTON T	
			BMSID 26/0040/0600/0000
		5 0600/0000	LENGTH(AH 2480 BK 2907)
		0590/2150	030 "DIA CIRC CONCR LEN=0080 INSTALLED 2003
		0590/0934	018 "DIA CIRC CONCR LEN=0265 INSTALLED 2003
		0590/0670	018 "DIA CIRC CONCR LEN=0445 INSTALLED 2003
		0590/0445	018 "DIA CIRC CONCR LEN=0080 INSTALLED 2003
OLD DINNER BELL RD (T414)	0590/0440	0590/0346	018 "DIA CIRC CONCR LEN=0185 INSTALLED 2003
		0590/0335	OLD DINNER BELL RD (T414)
0 00050 0 01 0727+44 149555 FT		0590/0005	018 "DIA CIRC CONCR LEN=0060 INSTALLED 2003
DINNER BELL OHIO PYLE RD		149891 FT	DINNER BELL 5 FORKS RD
SR2011 SEG 0110/0000)	0590/0000	5 0590/0000	(SR2011 SEG 0110/0000)
		0580/2842	LENGTH(AH 2907 BK 3192) 018 "DIA CIRC CONCR LEN=0060 INSTALLED 2003
		0580/1280	018 "DIA CIRC CONCR LEN=0277 INSTALLED 2003
		0580/0991	018 "DIA CIRC CONCR LEN=0311 INSTALLED 2003
AIRWAY DR (PRDR)	0580/0755	0580/0695	018 "DIA CIRC CONCR LEN=0050 INSTALLED 2003
		0580/0130	018 "DIA CIRC CONCR LEN=0110 INSTALLED 2003
0 00050 0 01 0695+39 146363 FT		146699 FT	
SMITH SCHOOL RD	0580/0000	5 0580/0000	LENGTH(AH 3192 BK 2168)
(T798)		0570/1901	018 "DIA CIRC CONCR LEN=0055 INSTALLED 2003
		0570/1660	018 "DIA CIR PLASTIC LEN=0045 INSTALLED 2003
		0570/1255	018 "DIA CIRC CONCR LEN=0079 INSTALLED 2003



EXTRACT DATE: 12/28/2024 ROADWAY MANAGEMENT SYSTEM PAGE NUMBER: 38  
PRINT DATE: 12/30/2024 SLD COUNTY/SR - ANNUAL PRINT COUNTY: FAYETTE

DIR: E TOTAL LEN: 36.557 MI. DIST: 12-1 SR: 40  
LEFT MUN: WHARTON T RIGHT MUN: WHARTON T

LADY LUCK CASINO DR  
(PRDR)

0570/1005

==

0570/1005

MARKER RD  
(T802)

0570/0960

018 "DIA CIRC CONCR  
LEN=0070 INSTALLED 2003

144195 FT

==

0570/0100  
144531 FT

018 "DIA CIRC CONCR  
LEN=0045 INSTALLED 2003  
1 0 00050 0 01 0674+02  
FIKE HOLLOW RD  
(T377)

5 0570/0000

LENGTH(AH 2168 BK 3009)  
001 "DIA CIRC CONCR  
LEN=0001 INSTALLED 2003

0560/2775

018 "DIA CIRC CONCR  
LEN=0200 INSTALLED 2003

SUCCESS DR  
(PRDR)

0560/1905

==

0560/1831

018 "DIA CIRC CONCR  
LEN=0238 INSTALLED 2003

1 0 00050 0 01 0644+05 141186 FT  
HAWES RD  
(T962)

0560/0000

==

5 0560/0000

018 "DIA CIRC CONCR  
LEN=0441 INSTALLED 2003  
018 "DIA CIRC CONCR  
LEN=0050 INSTALLED 2003

0550/2067

LENGTH(AH 3009 BK 2491)  
018 "DIA CIRC METAL  
LEN=0050 INSTALLED 2003

0550/1800

018 "DIA CIRC CONCR  
LEN=0040 INSTALLED 2003

0550/1353

018 "DIA CIRC CONCR  
LEN=0120 INSTALLED 2003

0550/1110

018 "DIA CIRC CONCR  
LEN=0230 INSTALLED 2003

0550/0875

018 "DIA CIRC CONCR  
LEN=0230 INSTALLED 2003

0550/0609

018 "DIA CIRC CONCR  
LEN=0261 INSTALLED 2003

138695 FT

==

0550/0340  
139031 FT

018 "DIA CIRC CONCR  
LEN=0135 INSTALLED 2003  
1 0 00050 0 01 0619+35

5 0550/0000

DEADMANS RUN  
STRUCTURE LENGTH 19 FT  
BMSID 26/0040/0550/0000  
LENGTH(AH 2491 BK 1830)

EXTRACT DATE: 12/28/2024 ROADWAY MANAGEMENT SYSTEM PAGE NUMBER: 37  
PRINT DATE: 12/30/2024 SLD COUNTY/SR - ANNUAL PRINT COUNTY: FAYETTE

DIR: E TOTAL LEN: 36.557 MI. DIST: 12-1 SR: 40  
LEFT MUN: WHARTON T RIGHT MUN: WHARTON T

FARMINGTON OHIO PYLE RD  
(SR0381 SEG 0180/0000) 0540/0213

136865 FT

R J LILLEY DR  
(T428)

0530/1115

135074 FT

1 0 00050 0 00 0551+04 131779 FT  
NELSON RD

==	0540/1595	NEW MEADOW RUN RD (TWP)
---	0540/0898	018 "DIA CIRC CONCR LEN=0050 INSTALLED 2003
---	0540/0665	018 "DIA CIRC CONCR LEN=1357 INSTALLED 2003
00 00	0540/0213	ELLIOTSVILLE RD (SR0381 SEG 0180/0000)
---	0540/0180	015 "DIA CIRC CONCR LEN=0050 INSTALLED 2003
---	137201 FT	1 0 00050 0 00 0601+06
5	0540/0000	LENGTH(AH 1830 BK 1791) 018 "DIA CIRC METAL
---	0530/1621	LEN=0040 INSTALLED 2003
---	0530/1396	018 "DIA CIRC CONCR LEN=0278 INSTALLED 2003
==	0530/1104	018 "DIA CIRC CONCR LEN=0040 INSTALLED 2003
---	135410 FT	1 0 00050 0 00 0583+28 VILLAGE: FARMINGTON RANKIN RD (T720)
5	0530/0000	LENGTH(AH 1791 BK 3295) 018 "DIA CIRC METAL
---	0520/3208	LEN=0115 INSTALLED 2003
---	0520/3043	018 "DIA CIRC METAL LEN=0001 INSTALLED 2003
---	0520/2376	018 "DIA CIRC METAL LEN=0050 INSTALLED 2003
---	0520/2212	018 "DIA CIRC CONCR LEN=0050 INSTALLED 2003
---	0520/1776	018 "DIA CIRC CONCR LEN=0050 INSTALLED 2003
---	0520/0133	BMS EN 26/0040/0520/0115 0 0 00000 0 00 0000+00 T B MEADOW R
---	0520/0115	BMS BG 26/0040/0520/0115 132115 FT 018 "DIA CIRC CONCR
---		LEN=0070 INSTALLED 2003

EXTRACT DATE: 12/28/2024 ROADWAY MANAGEMENT SYSTEM PAGE NUMBER: 36  
PRINT DATE: 12/30/2024 SLD COUNTY/SR - ANNUAL PRINT COUNTY: FAYETTE

DIR: E TOTAL LEN: 36.557 MI. DIST: 12-1 SR: 40  
LEFT MUN: WHARTON T RIGHT MUN: WHARTON T

(SR2015 SEG 0010/0000) 0520/0000

129554 FT

127048 FT

1 0 00050 0 00 0477+70 124499 FT  
BURKE RD  
(T425) 0490/0000

BRADDOCKS GRAVE PS  
(PARK) 0480/0556

==	5	0520/0000	LENGTH(AH 3295 BK 2225)
			WASHINGTON PW
==		0510/1685	(PARK)
			LC TO WASHINGTON PW
==		0510/1515	(PARK)
---		0510/1250	036 "DIA CIRC METAL LEN=0120 INSTALLED 2003
---		0510/0522	024 "DIA CIRC CONCR LEN=0001 INSTALLED 2003
---		0510/0198	024 "DIA CIRC CONCR LEN=0001 INSTALLED 2003
		129890 FT	1 0 00050 0 00 0542+08 FT NECESSITY PS
			(PARK)
==	5	0510/0000	LENGTH(AH 2225 BK 2506)
---		0500/1610	018 "DIA CIRC CONCR LEN=0035 INSTALLED 2003
---		0500/1123	018 "DIA CIRC CONCR LEN=0050 INSTALLED 2003
---		0500/0460	018 "DIA CIRC CONCR LEN=0049 INSTALLED 2003
		127384 FT	1 0 00050 0 00 0503+19
---		0500/0000	018 "DIA CIRC CONCR LEN=0060 INSTALLED 2003
	5		LENGTH(AH 2506 BK 2549)
---		0490/1541	018 "DIA CIRC CONCR LEN=0035 INSTALLED 2003
---		0490/1215	018 "DIA CIRC CONCR LEN=0060 INSTALLED 2003
---		0490/0967	018 "DIA CIRC CONCR LEN=0060 INSTALLED 2003
---		0490/0515	018 "DIA CIRC METAL LEN=0102 INSTALLED 2003
		124835 FT	
==	5	0490/0000	LENGTH(AH 2549 BK 1615)
---		0480/1600	018 "DIA CIRC CONCR LEN=0060 INSTALLED 2003
---		0480/1378	018 "DIA CIRC CONCR LEN=0060 INSTALLED 2003
---		0480/0336	018 "DIA CIRC CONCR LEN=0060 INSTALLED 2003

EXTRACT DATE: 12/28/2024 ROADWAY MANAGEMENT SYSTEM PAGE NUMBER: 35  
PRINT DATE: 12/30/2024 SLD COUNTY/SR - ANNUAL PRINT COUNTY: FAYETTE

DIR: E TOTAL LEN: 36.557 MI. DIST: 12-1 SR: 40  
LEFT MUN: WHARTON T RIGHT MUN: WHARTON T

122884 FT

123220 FT

1 0 00050 0 00 0457+19  
BRADOCKS RUN  
STRUCTURE LENGTH 8 FT  
BMSID 26/0040/0480/0000  
LENGTH(AH 1615 BK 3764)

5 0480/0000

015 "DIA CIRC CONCR  
LEN=0040 INSTALLED 2003  
018 "DIA CIRC METAL  
LEN=0125 INSTALLED 2003

0470/2975

0470/2400

015 "DIA CIRC CONCR  
LEN=0065 INSTALLED 2003

0470/1720

018 "DIA CIRC CONCR  
LEN=0060 INSTALLED 2003  
018 "DIA CIRC CONCR  
LEN=0060 INSTALLED 2003  
015 "DIA CIRC CONCR  
LEN=0100 INSTALLED 2003

0470/0800

0470/0401

0470/0212

119120 FT

119456 FT

1 0 00050 0 00 0423+95  
060"H 45"W CONC STRUCT  
LEN=0190 INSTALLED 2003  
LENGTH(AH 3764 BK 2432)

5 0470/0000

0460/2185

0460/1788

018 "DIA CIRC CONCR  
LEN=0281 INSTALLED 2003  
018 "DIA CIRC CONCR  
LEN=0050 INSTALLED 2003  
020 "DIA CIRC CONCR  
LEN=0050 INSTALLED 2003

0460/1591

018 "DIA CIRC CONCR  
LEN=0060 INSTALLED 2003  
018 "DIA CIRC CONCR  
LEN=0110 INSTALLED 2003  
018 "DIA CIRC CONCR  
LEN=0080 INSTALLED 2003

0460/0936

0460/0738

0460/0538

018 "DIA CIRC CONCR  
LEN=0060 INSTALLED 2003  
1 0 00050 0 00 0399+45  
FAYETTE SPRINGS RD  
(T706)

0460/0033

116688 FT

117024 FT

5 0460/0000

LENGTH(AH 2432 BK 2895)

GUERRIERE DR  
(TWP)

0450/2755

0450/2730

0450/2326

018 "DIA CIRC CONCR  
LEN=0082 INSTALLED 2003  
018 "DIA CIRC CONCR  
LEN=0123 INSTALLED 2003

EXTRACT DATE: 12/28/2024 ROADWAY MANAGEMENT SYSTEM PAGE NUMBER: 34  
PRINT DATE: 12/30/2024 SLD COUNTY/SR - ANNUAL PRINT COUNTY: FAYETTE

DIR: E TOTAL LEN: 36.557 MI. DIST: 12-1 SR: 40  
LEFT MUN: WHARTON T RIGHT MUN: WHARTON T

CHALK HILL OHIO PYLE RD  
(SR2010 SEG 0014/0000) 0450/1975

HALF KING COLONY RD  
(T705) 0450/1515

113793 FT

STOCK PILE #20  
(GOVT) 0440/0940

110730 FT

0450/2160	036 "DIA CIRC CONCR LEN=0313 INSTALLED 2003
0450/1975	
0450/1865	018 "DIA CIRC CONCR LEN=0060 INSTALLED 2003
0450/1493	018 "DIA CIRC CONCR LEN=0060 INSTALLED 2003
0450/0928	040 "H 95 "W CONC STRUCT LEN=0060 INSTALLED 2003 SANDY CR STRUCTURE LENGTH 8 FT
0450/0872	BMSID 26/0040/0450/0872
0450/0702	015 "DIA CIRC CONCR LEN=0065 INSTALLED 2003
0450/0321	018 "DIA CIRC CONCR LEN=0065 INSTALLED 2003
0450/0103	015 "DIA CIRC CONCR LEN=0065 INSTALLED 2003
114129 FT	1 0 00050 0 00 0364+41 VILLAGE: CHALK HILL 2882 NATIONAL PK (PRDR)
0450/0000	LENGTH(AH 2895 BK 3063)
0440/2027	018 "DIA CIRC CONCR LEN=0060 INSTALLED 2003
0440/1659	018 "DIA CIRC CONCR LEN=0060 INSTALLED 2003
0440/0690	048 "DIA CIRC METAL LEN=0080 INSTALLED 2003
0440/0014	BMSID 26/0040/0440/0000
111066 FT	1 0 00050 0 00 0339+71 BIG SANDY CK BMSBG 26/0040/0440/0000
0440/0000	LENGTH(AH 3063 BK 2064)
0430/1250	018 "DIA CIRC CONCR LEN=0040 INSTALLED 2003
0430/0901	018 "DIA CIRC CONCR LEN=0035 INSTALLED 2003
0430/0577	018 "DIA CIRC CONCR LEN=0100 INSTALLED 2003

EXTRACT DATE: 12/28/2024 ROADWAY MANAGEMENT SYSTEM PAGE NUMBER: 33  
PRINT DATE: 12/30/2024 SLD COUNTY/SR - ANNUAL PRINT COUNTY: FAYETTE

DIR: E TOTAL LEN: 36.557 MI. DIST: 12-1 SR: 40  
LEFT MUN: WHARTON T RIGHT MUN: WHARTON T

108666 FT

1 0 00050 0 00 0285+54 105291 FT  
JUMONVILLE RD  
(SR2021 SEG 0010/0000) 0420/0000

WHARTON  
NORTH UNION T 0411/2570  
EUNICE DR 0411/2470  
(TWP )  
018 "DIA CIRC CONCR  
LEN=0040 INSTALLED 2003 0411/2437

018 "DIA CIRC CONCR  
LEN=0040 INSTALLED 2003 0411/2130

018 "DIA CIRC CONCR  
LEN=0040 INSTALLED 2003 0411/1840

018 "DIA CIRC CONCR

0430/0290 WHARTON-FURNACE RD  
109002 FT (SR2003 SEG 0140/2460)  
1 0 00050 0 00 0319+70  
015 "DIA CIRC CONCR  
LEN=0030 INSTALLED 2003  
0430/0000 LENGTH(AH 2064 BK 3375)  
SIGN: CANTILEVER  
0420/3250 BMSID 26/0040/0420/3250  
015 "DIA CIRC METAL  
0420/3104 LEN=0125 INSTALLED 2003  
015 "DIA CIRC METAL  
0420/2828 LEN=0075 INSTALLED 2003  
015 "DIA CIRC METAL  
0420/2552 LEN=0100 INSTALLED 2003  
015 "DIA CIRC METAL  
0420/2228 LEN=0125 INSTALLED 2003  
015 "DIA CIRC METAL  
0420/1972 LEN=0090 INSTALLED 2003  
018 "DIA CIRC CONCR  
0420/1647 LEN=0049 INSTALLED 2003  
SIGN: CANTILEVER  
0420/1500 BMSID 26/0040/0420/1500  
018 "DIA CIRC CONCR  
0420/0454 LEN=0381 INSTALLED 2003  
SKYLINE DR  
0420/0245 (SR2001 SEG 0230/2468)  
105627 FT  
MFC BEGIN = B  
0420/0000 LENGTH(AH 3375 BK 2541)  
EUNICE DR  
(TWP )  
0410/2270  
WHARTON  
SOUTH UNION T  
0410/2113 RWIS SITE/AT SUMMIT  
0410/2053  
018 "DIA CIRC CONCR  
0410/1855 LEN=0050 INSTALLED 2003  
018 "DIA CIRC CONCR  
0410/1733 LEN=0045 INSTALLED 2003

Item	Description	Material	Quantity	Unit	Notes
018	"DIA CIRC CONCR	INSTALLED	2003	0411/1550	
LEN=0045	INSTALLED	2003	0411/1233		
018	"DIA CIRC CONCR	INSTALLED	2003	0411/0938	
LEN=0024	INSTALLED	2003	0411/0685		
018	"DIA CIRC CONCR	INSTALLED	2003	0411/0325	
LEN=0040	INSTALLED	2003	0411/0000		
1 0 00050	0 00 0264+03	102536 FT			
LENGTH(AH 2755 BK 2844)	0411/0000				
018	"DIA CIRC CONCR	INSTALLED	2003	0401/2817	
LEN=0040	INSTALLED	2003	0401/2517		
018	"DIA CIRC CONCR	INSTALLED	2003	0401/2244	
LEN=0060	INSTALLED	2003	0401/1820		
024	"DIA CIRC CONCR	INSTALLED	2003	0401/1800	
LEN=0060	INSTALLED	2003	0401/1536		
015	"DIA CIRC CONCR	INSTALLED	2003	0401/1170	
LEN=0024	INSTALLED	2003	0401/1053		
024	"DIA CIRC CONCR	INSTALLED	2003	0401/1053	
LEN=0075	INSTALLED	2003	0401/1053		
018	"DIA CIRC CONCR	INSTALLED	2003	0401/1053	
LEN=0045	INSTALLED	2003	0401/1053		
018	"DIA CIRC CONCR	INSTALLED	2003	0410/1024	
LEN=0045	INSTALLED	2003	0410/0632		
018	"DIA CIRC CONCR	INSTALLED	2003	0410/0430	
LEN=0040	INSTALLED	2003	0410/0380		
SCENIC OVERVIEW DR	(SR9202 SEG 0010/0351)				
018	"DIA CIRC CONCR	INSTALLED	2003	0410/0060	
LEN=0040	INSTALLED	2003	0410/0058		
103086 FT	1 0 00050	0 00 0259+14			
LENGTH(AH 2541 BK 3443)	0410/0000				
018	"DIA CIRC CONCR	INSTALLED	2003	0400/3072	
LEN=0045	INSTALLED	2003	0400/2517		
018	"DIA CIR PLASTIC	INSTALLED	2003	0400/1728	
LEN=0040	INSTALLED	2003	0400/1433		
018	"DIA CIR PLASTIC	INSTALLED	2003	0400/1086	
LEN=0050	INSTALLED	2003	0400/0934		
018	"DIA CIRC CONCR	INSTALLED	2003	0400/0934	
LEN=0035	INSTALLED	2003	0400/0934		
018	"DIA CIRC CONCR	INSTALLED	2003	0400/0934	
LEN=0035	INSTALLED	2003	0400/0934		

EXTRACT DATE: 12/28/2024 ROADWAY MANAGEMENT SYSTEM PAGE NUMBER: 31  
PRINT DATE: 12/30/2024 SLD COUNTY/SR - ANNUAL PRINT COUNTY: FAYETTE

DIR: E TOTAL LEN: 36.557 MI. DIST: 12-1 SR: 40  
LEFT MUN: NORTH UNION T RIGHT MUN: NORTH UNION T

018 "DIA CIRC CONCR LEN=0040 INSTALLED 2003 0401/0743	0400/0890 LEN=0070 INSTALLED 2003
018 "DIA CIRC CONCR LEN=0040 INSTALLED 2003 0401/0474	0400/0508 018"H 20"W **UNKNOWN** LEN=0040 INSTALLED 2003
018 "DIA CIRC CONCR LEN=0040 INSTALLED 2003 0401/0168	0400/0283 018 "DIA CIRC CONCR LEN=0035 INSTALLED 2003
1 0 00050 0 00 0236+65 099692 FT LENGTH(AH 2844 BK 3311) 0401/0000	099643 FT 1 0 00050 0 00 0226+39 018 "DIA CIR PLASTIC LEN=0035 INSTALLED 2003
018 "DIA CIRC CONCR LEN=0060 INSTALLED 2003 0391/3274	0400/0000 LENGTH(AH 3443 BK 3373)
018 "DIA CIRC CONCR LEN=0040 INSTALLED 2003 0391/2989	0390/3135 015 "DIA CIR PLASTIC LEN=0040 INSTALLED 2003
018 "DIA CIRC CONCR LEN=0045 INSTALLED 2003 0391/2745	0390/2513 018 "DIA CIRC CONCR LEN=0035 INSTALLED 2003
018 "DIA CIRC CONCR LEN=0055 INSTALLED 2003 0391/2396	0390/2278 018 "DIA CIR PLASTIC LEN=0075 INSTALLED 2003
018 "DIA CIRC CONCR LEN=0060 INSTALLED 2003 0391/2114	0390/1669 018 "DIA CIR PLASTIC LEN=0050 INSTALLED 2003
018 "DIA CIRC CONCR LEN=0040 INSTALLED 2003 0391/1822	0390/1342 018 "DIA CIRC METAL LEN=0050 INSTALLED 2003
015 "DIA CIRC CONCR LEN=0050 INSTALLED 2003 0391/1616	0390/1031 018 "DIA CIR PLASTIC LEN=0040 INSTALLED 2003
018 "DIA CIRC CONCR LEN=0040 INSTALLED 2003 0391/1293	0390/0669 018 "DIA CIRC CONCR LEN=0030 INSTALLED 2003
018 "DIA CIRC CONCR LEN=0040 INSTALLED 2003 0391/0984	
018 "DIA CIRC CONCR LEN=0040 INSTALLED 2003 0391/0685	
018 "DIA CIRC CONCR	



EXTRACT DATE: 12/28/2024 ROADWAY MANAGEMENT SYSTEM PAGE NUMBER: 30  
PRINT DATE: 12/30/2024 SLD COUNTY/SR - ANNUAL PRINT COUNTY: FAYETTE

DIR: E TOTAL LEN: 36.557 MI. DIST: 12-1 SR: 40  
LEFT MUN: NORTH UNION T RIGHT MUN: NORTH UNION T

LEN=0040 INSTALLED 2003 0391/0355

0390/0203 018 "DIA CIRC METAL  
096270 FT LEN=0040 INSTALLED 2003  
1 0 00050 0 00 0193+00  
LICK HOLLOW PS  
(PARK)

1 0 00050 0 00 0208+48 096381 FT  
LENGTH(AH 3311 BK 3183) 0391/0000  
LEN=0045 INSTALLED 2003 0381/3183  
015 "DIA CIRC CONCR  
LEN=0045 INSTALLED 2003 0381/3029  
LICK HOLLOW PS  
(PARK)  
036 "DIA CIRC CONCR 0381/2815  
LEN=0070 INSTALLED 2003 0381/2630

0390/0000  
0380/2075 036 "DIA CIRC CONCR  
LEN=0045 INSTALLED 2003

015 "DIA CIRC CONCR  
LEN=0050 INSTALLED 2003 0381/1925  
036 "DIA CIRC CONCR  
LEN=0030 INSTALLED 2003 0381/1895  
CROSSOVER RD  
(CONN) 0381/1815

0380/1925 CROSSOVER RD  
(CONN)  
018 "DIA CIR PLASTIC  
LEN=0045 INSTALLED 2003

0380/1780

TRUCK ESCAPE RAMP RD  
(SR9301 SEG 0010/0000) 0381/1725  
NORTH UNION  
SOUTH UNION T 0381/1419  
015 "DIA CIRC CONCR  
LEN=0030 INSTALLED 2003 0381/1333  
015 "DIA CIRC CONCR  
LEN=0030 INSTALLED 2003 0381/0890  
018 "DIA CIRC METAL  
LEN=0045 INSTALLED 2003 0381/0385  
018 "DIA CIRC CONCR  
LEN=0040 INSTALLED 2003 0381/0015  
1 0 00050 0 00 0175+73 093198 FT  
NC NATIONAL PK  
LENGTH(AH 3183 BK 3163) 0381/0000  
018 "DIA CIRC CONCR  
LEN=0064 INSTALLED 2003 0369/3073  
018 "DIA CIRC CONCR  
LEN=0050 INSTALLED 2003 0369/2752  
018 "DIA CIRC CONCR  
LEN=0061 INSTALLED 2003 0369/2453  
018 "DIA CIRC CONCR  
LEN=0639 INSTALLED 2003 0369/2022  
SIGN: 4 CHORD TRUSS  
BMSID 26/0040/0368/2051 0368/2051

093336 FT 1 0 00050 0 00 0173+69  
NC NATIONAL PK  
0380/0000 LENGTH(AH 2934 BK 3075)

SIGN: 4 CHORD TRUSS  
BMSID 26/0040/0368/2051

DIR: E TOTAL LEN: 36.557 MI. DIST: 12-1 SR: 40  
LEFT MUN: SOUTH UNION T RIGHT MUN: SOUTH UNION T

Station	Structure	Length	Material	Notes
018	"DIA CIRC CONCR	LEN=0070	INSTALLED 2003	0369/1596
018	"DIA CIRC CONCR	LEN=0070	INSTALLED 2003	0369/1247
RAMP D RD	(SR8008 SEG 0500/0000)	0369/1000		
018	"DIA CIRC CONCR	LEN=0250	INSTALLED 2003	0369/0896
018	"DIA CIRC CONCR	LEN=0060	INSTALLED 2003	0369/0547
LICK RUN	STRUCTURE LENGTH 14 FT	BMSID 26/0040/0368/0225	0369/0195	
018	"DIA CIRC CONCR	LEN=0548	INSTALLED 2003	0369/0121
BMSID 26/0040/0368/0000	0369/0072			
0 0 0000 0 00 0000+00	090035 FT			
SR 8008	BMSBG 26/0040/0368/0000	LENGTH(AH 3163 BK 2866)	0369/0000	
018	"DIA CIRC CONCR	LEN=0080	INSTALLED 2003	0367/2850
018	"DIA CIRC CONCR	LEN=0040	INSTALLED 2003	0367/2846
018	"DIA CIRC CONCR	LEN=0075	INSTALLED 2003	0367/2509
RAMP C RD	(SR8008 SEG 0260/0545)	0367/2341		
018	"DIA CIRC CONCR	LEN=0120	INSTALLED 2003	0367/1903
SR 3027	OP ID 26/3027/0060/1313	0367/1743		
018	"DIA CIRC CONCR	LEN=0050	INSTALLED 2003	0367/1324
018	"DIA CIRC CONCR	LEN=0080	INSTALLED 2003	0367/0816
018	"DIA CIRC CONCR	LEN=0050	INSTALLED 2003	0368/0843
LICK RUN	STRUCTURE LENGTH 14 FT	BMSID 26/0040/0368/0225	0368/0225	
BMSID 26/0040/0368/0000	0368/0072			
0 0 0000 0 00 0000+00	090261 FT			
SR 8008	BMSBG 26/0040/0368/0000	LENGTH(AH 3075 BK 2841)	0368/0000	
018	"DIA CIRC CONCR	LEN=0080	INSTALLED 2003	0366/2485
RAMP A RD	(SR8008 SEG 0250/2380)			
018	"DIA CIRC CONCR	LEN=0070	INSTALLED 2003	0366/2108
RAMP B RD	(SR8008 SEG 0010/0000)			
018	"DIA CIRC CONCR	LEN=0080	INSTALLED 2003	0366/1827
SR 3027	OP ID 26/3027/0060/1313	0366/1687		
018	"DIA CIRC CONCR	LEN=0048	INSTALLED 2003	0366/1653
018	"DIA CIRC CONCR	LEN=0065	INSTALLED 2003	0366/0769

EXTRACT DATE: 12/28/2024 ROADWAY MANAGEMENT SYSTEM PAGE NUMBER: 28  
PRINT DATE: 12/30/2024 SLD COUNTY/SR - ANNUAL PRINT COUNTY: FAYETTE

DIR: E TOTAL LEN: 36.557 MI. DIST: 12-1 SR: 40  
LEFT MUN: SOUTH UNION T RIGHT MUN: SOUTH UNION T

018 "DIA CIRC CONCR LEN=0080 INSTALLED 2003 0367/0429	---	0366/0401 087420 FT	018 "DIA CIRC CONCR LEN=0070 INSTALLED 2003 0 0 00000 0 00 0000+00 018 "DIA CIRC CONCR LEN=0060 INSTALLED 2003 LENGTH(AH 2841 BK 2568)
0 0 00000 0 00 0000+00 087169 FT LENGTH(AH 2866 BK 2541) 0367/0000 LEN=0143 INSTALLED 2003 0365/2541 NOISE WALL END	5	5 0366/0000	
BMSID 26/0040/0365/2045 0365/2411	▬		
018 "DIA CIRC CONCR LEN=0075 INSTALLED 2003 0365/2073 NOISE WALL BEGIN	---	0364/2272	048 "DIA CIRC METAL LEN=0055 INSTALLED 2003
BMSID 26/0040/0365/2045 0365/2045 BMSSEN 26/0040/0365/1825 0365/1955 0 0 00000 0 00 0000+00	▬	0364/2065	BMSSEN 26/0040/0364/1935 0 0 00000 0 00 0000+00 SR 2025
BMSBG 26/0040/0365/1825 0365/1825	▬	0364/1935	BMSBG 26/0040/0364/1935
018 "DIA CIRC CONCR LEN=0090 INSTALLED 2003 0365/1730 CROSSOVER RD	---		
(CONN) 0365/1250 BMSSEN 26/0040/0365/0734 0365/0844 0 0 00000 0 00 0000+00	▬	0364/1315 0364/0900	CROSSOVER RD (CONN) BMSSEN 26/0040/0364/0790 0 0 00000 0 00 0000+00 OTHER RR
BMSBG 26/0040/0365/0734 0365/0734	▬	0364/0790	BMSBG 26/0040/0364/0790
024 "DIA CIRC CONCR LEN=0030 INSTALLED 2003 0365/0692 SIGN: CANTILEVER	---		
BMSID 26/0040/0365/0313 0365/0313 BMSSEN 26/0040/0365/0000 0365/0158 0 0 00000 0 00 0000+00 084628 FT	▬	0364/0150 084852 FT	BMSSEN 26/0040/0364/0000 0 0 00000 0 00 0000+00 STADIUM DRIV
BMSBG 26/0040/0365/0000 LENGTH(AH 2541 BK 3168) 0365/0000 LEN=0045 INSTALLED 2003 0363/3168 REDSTONE CK.	5	5 0364/0000	BMSBG 26/0040/0364/0000 LENGTH(AH 2568 BK 3147)
STRUCTURE LENGTH 22 FT BMSID 26/0040/0362/2778 0363/2751	▬	0362/2778	REDSTONE CK. STRUCTURE LENGTH 22 FT BMSID 26/0040/0362/2778
018 "DIA CIRC CONCR LEN=0070 INSTALLED 2003 0363/2696	---		
	---	0362/2325	018 "DIA CIRC CONCR LEN=0065 INSTALLED 2003
018 "DIA CIRC CONCR LEN=0097 INSTALLED 2003 0363/2229	---	0362/1872	018 "DIA CIRC CONCR LEN=0065 INSTALLED 2003

EXTRACT DATE: 12/28/2024 ROADWAY MANAGEMENT SYSTEM PAGE NUMBER: 27  
PRINT DATE: 12/30/2024 SLD COUNTY/SR - ANNUAL PRINT COUNTY: FAYETTE

DIR: E TOTAL LEN: 36.557 MI. DIST: 12-1 SR: 40  
LEFT MUN: SOUTH UNION T RIGHT MUN: SOUTH UNION T

024 "DIA CIRC CONCR LEN=0448 INSTALLED 2003 0363/1804	---	---	---	0362/1428	018 "DIA CIRC CONCR LEN=0030 INSTALLED 2003
018 "DIA CIRC CONCR LEN=0045 INSTALLED 2003 0363/1334	---	---	---	0362/0927	018 "DIA CIRC CONCR LEN=0030 INSTALLED 2003
018 "DIA CIRC CONCR LEN=0045 INSTALLED 2003 0363/0478	---	---	---	0362/0235	036 "DIA CIRC CONCR LEN=0030 INSTALLED 2003
0 0 00000 0 00 0000+00 081460 FT BROWNFIELD C STRUCTURE LENGTH 11 FT BMSID 26/0040/0362/0000 LENGTH(AH 3168 BK 2470) 0363/0000	---	---	---	081705 FT	0 0 00000 0 00 0000+00 BROWNFIELD C STRUCTURE LENGTH 11 FT BMSID 26/0040/0362/0000 LENGTH(AH 3147 BK 2454)
024 "DIA CIRC CONCR LEN=0060 INSTALLED 2003 0357/1476	---	---	---		
018 "DIA CIRC CONCR LEN=0060 INSTALLED 2003 0357/0776	---	---	---		
				079251 FT	0 0 00000 0 00 0000+00 036 "DIA CIRC CONCR LEN=0065 INSTALLED 2003
0 0 00000 0 00 0000+00 078990 FT LENGTH(AH 2470 BK 2409) 0357/0000 LEN=0075 INSTALLED 2003 0353/2409 CROSSOVER RD (CONN) 0353/2095 SIGN: 4 CHORD TRUSS BMSID 26/0040/0353/1590 0353/1590	---	---	---	0356/0000	LENGTH(AH 2454 BK 2453)
				0352/2140	CROSSOVER RD (CONN)
RAMP T RD (SR8001 SEG 0500/0000) 0353/0625	==	---	---		
0 0 00000 0 00 0000+00 076581 FT SR 0119 OP ID 26/0119/0330/1080 LENGTH(AH 2409 BK 2411) 0353/0000	---	---	---	0352/0147 076798 FT	018 "DIA CIRC CONCR LEN=0030 INSTALLED 2003
				0352/0000	0 0 00000 0 00 0000+00 SR 0119 OP ID 26/0119/0330/1080 LENGTH(AH 2453 BK 2401) RAMP R RD (SR8001 SEG 0760/0890)
				0342/2330	018 "DIA CIRC CONCR LEN=0030 INSTALLED 2003
BMS EN 26/0040/0343/1455 0343/1672 1 0 01058 0 00 0416+35	---	---	---	0342/2081 0342/1679	BMS EN 26/0040/0342/1462 1 0 01058 0 00 0415+67

EXTRACT DATE: 12/28/2024 ROADWAY MANAGEMENT SYSTEM PAGE NUMBER: 26  
PRINT DATE: 12/30/2024 SLD COUNTY/SR - ANNUAL PRINT COUNTY: FAYETTE

DIR: E TOTAL LEN: 36.557 MI. DIST: 12-1 SR: 40  
LEFT MUN: SOUTH UNION T RIGHT MUN: SOUTH UNION T

SR 0043  
BMSBG 26/0040/0343/1455 0343/1455

1 0 01058 0 00 0401+87 074170 FT  
LENGTH(AH 2411 BK 2116) 0343/0000  
024 "DIA CIRC CONCR  
LEN=0060 INSTALLED 2003 0333/1925  
MON VALLEY EX  
(SR0043 SEG 0090/3075) 0333/1825  
SIGN: CANTILEVER  
BMSID 26/0040/0333/1780 0333/1780

018 "DIA CIRC CONCR  
LEN=0060 INSTALLED 2003 0333/1595  
018 "DIA CIRC CONCR  
LEN=0060 INSTALLED 2003 0333/1251

SIGN: 4 CHORD TRUSS  
BMSID 26/0040/0333/0780 0333/0780  
015 "DIA CIRC CONCR  
LEN=0040 INSTALLED 2003 0333/0670  
RAMP P RD  
(SR8003 SEG 0502/0000) 0333/0625

B COAL LICK  
STRUCTURE LENGTH 19 FT  
BMSID 26/0040/0332/0589 0333/0545  
072"H 10"W CONC STRUCT  
LEN=0120 INSTALLED 2003 0333/0498

015 "DIA CIRC CONCR  
LEN=0100 INSTALLED 2003 0333/0196  
1 0 01058 0 00 0380+46 072054 FT  
SR 3009  
OP ID 26/3009/0310/0634  
LENGTH(AH 2116 BK 1814) 0333/0000

0342/1462  
0342/1095  
0342/0930  
0342/0481  
0342/0076  
074397 FT  
0342/0000

0332/1637 SIGN: 4 CHORD TRUSS  
BMSID 26/0040/0332/1637

0332/1050 RAMP Q RD  
(SR8003 SEG 0752/1145)

0332/0615 072"H 10"W CONC STRUCT  
LEN=0035 INSTALLED 2003  
B COAL LICK  
STRUCTURE LENGTH 19 FT  
0332/0589 BMSID 26/0040/0332/0589

0332/0192 036 "DIA CIRC CONCR  
LEN=0035 INSTALLED 2003

072165 FT 1 0 01058 0 00 0380+46  
SR 3009  
0332/0000 OP ID 26/3009/0310/0634  
LENGTH(AH 2232 BK 1606)  
018 "DIA CIRC CONCR  
LEN=0035 INSTALLED 2003  
SIGN: 4 CHORD TRUSS  
0322/1501

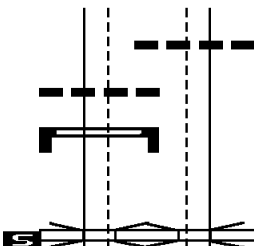
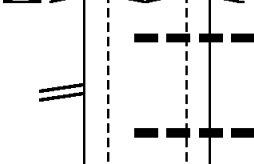
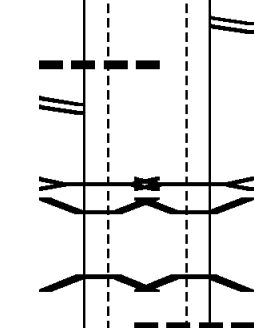
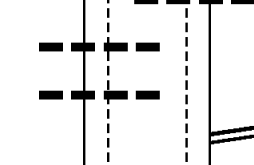
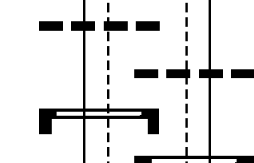
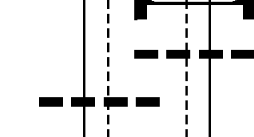
EXTRACT DATE: 12/28/2024 ROADWAY MANAGEMENT SYSTEM PAGE NUMBER: 25  
PRINT DATE: 12/30/2024 SLD COUNTY/SR - ANNUAL PRINT COUNTY: FAYETTE

DIR: E TOTAL LEN: 36.557 MI. DIST: 12-1 SR: 40  
LEFT MUN: SOUTH UNION T RIGHT MUN: SOUTH UNION T

015 "DIA CIRC CONCR LEN=0130 INSTALLED 2003 0323/1575	0322/1436 BMSID 26/0040/0322/1436
018 "DIA CIRC CONCR LEN=0060 INSTALLED 2003 0323/1237 RAMP N RD (SR8003 SEG 0252/0825) 0323/1231	0322/1135 018 "DIA CIRC CONCR LEN=0035 INSTALLED 2003
018 "DIA CIRC CONCR LEN=0090 INSTALLED 2003 0323/0797 COAL LICK RN STRUCTURE LENGTH 16 FT BMSID 26/0040/0322/0575 0323/0759	0322/0654 015 "DIA CIRC CONCR LEN=0090 INSTALLED 2003 COAL LICK RN STRUCTURE LENGTH 16 FT BMSID 26/0040/0322/0575 RAMP O RD (SR8003 SEG 0012/0000)
018 "DIA CIRC CONCR LEN=0060 INSTALLED 2003 0323/0375	070559 FT 1 0 01058 0 00 0363+39 SIGN: 4 CHORD TRUSS BMSID 26/0040/0322/0000 LENGTH(AH 1606 BK 2553)
1 0 01058 0 00 0363+40 070240 FT LENGTH(AH 1814 BK 2361) 0323/0000	0322/0000
036 "DIA CIRC CONCR LEN=0035 INSTALLED 2003 0313/1942	0312/1902 018 "DIA CIRC CONCR LEN=0035 INSTALLED 2003 0312/1502 018 "DIA CIRC CONCR LEN=0035 INSTALLED 2003
018 "DIA CIRC CONCR LEN=0040 INSTALLED 2003 0313/1137	0312/1103 018 "DIA CIRC CONCR LEN=0035 INSTALLED 2003
018 "DIA CIRC METAL LEN=0050 INSTALLED 2003 0313/0737	0312/0702 018 "DIA CIRC CONCR LEN=0035 INSTALLED 2003
018 "DIA CIRC CONCR LEN=0070 INSTALLED 2003 0313/0310 1 0 01058 0 00 0336+85 067879 FT LENGTH(AH 2361 BK 1967) 0313/0000	068006 FT 1 0 01058 0 00 0337+39 0312/0000 LENGTH(AH 2553 BK 1985)
018 "DIA CIRC CONCR LEN=0070 INSTALLED 2003 0303/1924 018 "DIA CIRC CONCR LEN=0060 INSTALLED 2003 0303/1569	
018 "DIA CIRC CONCR LEN=0060 INSTALLED 2003 0303/0831	

EXTRACT DATE: 12/28/2024 ROADWAY MANAGEMENT SYSTEM PAGE NUMBER: 24  
PRINT DATE: 12/30/2024 SLD COUNTY/SR - ANNUAL PRINT COUNTY: FAYETTE

DIR: E TOTAL LEN: 36.557 MI. DIST: 12-1 SR: 40  
LEFT MUN: SOUTH UNION T RIGHT MUN: SOUTH UNION T

015 "DIA CIRC CONCR LEN=0075 INSTALLED 2003 0303/0521 SIGN: 4 CHORD TRUSS BMSID 26/0040/0303/0235 0303/0235 1 0 01058 0 00 0317+94 065912 FT SR 2031 OP ID 26/2031/0010/0000 LENGTH(AH 1967 BK 3001) 0303/0000		0302/0802 018 "DIA CIRC CONCR LEN=0080 INSTALLED 2003
RAMP L RD (SR8005 SEG 0502/0000) 0293/2655		066021 FT 1 0 01058 0 00 0317+94 SR 2031 OP ID 26/2031/0010/0000 LENGTH(AH 1985 BK 3028) 018 "DIA CIRC CONCR LEN=0050 INSTALLED 2003
015 "DIA CIRC CONCR LEN=0070 INSTALLED 2003 0293/2101 RAMP J RD (SR8005 SEG 0752/3375) 0293/2086 B COAL LICK STRUCTURE LENGTH 14 FT BMSID 26/0040/0292/1966 0293/1992 BMSID 26/0040/0293/1459 0293/1649 1 0 01058 0 00 0302+14 SR 8005 BMSBG 26/0040/0293/1459 0293/1459		0292/3001 018 "DIA CIRC CONCR LEN=0090 INSTALLED 2003 RAMP M RD (SR8005 SEG 0762/0970)
018 "DIA CIR PLASTIC LEN=0050 INSTALLED 2005 0293/1417 015 "DIA CIRC CONCR LEN=0095 INSTALLED 2003 0293/0956		0292/2578 018 "DIA CIRC CONCR LEN=0090 INSTALLED 2003 RAMP M RD (SR8005 SEG 0762/0970)
018 "DIA CIRC CONCR LEN=0060 INSTALLED 2003 0293/0506		0292/2310
SIGN: 3 CHORD TRUSS BMSID 26/0040/0293/0190 0293/0190		B COAL LICK STRUCTURE LENGTH 14 FT BMSID 26/0040/0292/1966 BMSID 26/0040/0292/1421 1 0 01058 0 00 0302+15 SR 8005 BMSBG 26/0040/0292/1421 018 "DIA CIRC CONCR LEN=0090 INSTALLED 2003
018 "DIA CIRC CONCR LEN=0035 INSTALLED 2003 0293/0015 1 0 01058 0 00 0287+77 062911 FT		RAMP K RD (SR8005 SEG 0012/0000) 0292/0712 018 "DIA CIRC CONCR LEN=0100 INSTALLED 2003 SIGN: 4 CHORD TRUSS BMSID 26/0040/0292/0153 018 "DIA CIRC CONCR LEN=0040 INSTALLED 2003 0292/0153 0292/0137 062993 FT 1 0 01058 0 00 0287+77

EXTRACT DATE: 12/28/2024 ROADWAY MANAGEMENT SYSTEM PAGE NUMBER: 23  
PRINT DATE: 12/30/2024 SLD COUNTY/SR - ANNUAL PRINT COUNTY: FAYETTE

DIR: E TOTAL LEN: 36.557 MI. DIST: 12-1 SR: 40  
LEFT MUN: SOUTH UNION T RIGHT MUN: SOUTH UNION T

SR 0021		SR 0021	
OP ID 26/0021/0300/0000	OP ID 26/0021/0300/0000	OP ID 26/0021/0300/0000	OP ID 26/0021/0300/0000
LENGTH(AH 3001 BK 2332)	LENGTH(AH 3001 BK 2332)	LENGTH(AH 3028 BK 2389)	LENGTH(AH 3028 BK 2389)
015 "DIA CIRC CONCR LEN=0075 INSTALLED 2003	0283/1736	018 "DIA CIRC CONCR LEN=0030 INSTALLED UNKN	
015 "DIA CIRC CONCR LEN=0075 INSTALLED 2003	0283/1712		
SOUTH UNION			
UNIONTOWN C	0283/1422		
UNIONTOWN			
SOUTH UNION T	0283/1402		
SIGN: 2 CHORD TRUSS			
BMSID 26/0040/0283/1276	0283/1275		
015 "DIA CIRC CONCR LEN=0075 INSTALLED 2003	0283/1227		
015 "DIA CIRC CONCR LEN=0120 INSTALLED 2003	0283/0727		
RAMP F RD (SR8007 SEG 0752/0000)	0283/0720	0282/0740 RAMP H RD (SR8007 SEG 0012/0776)	
1 0 01058 0 00 0264+22 060579 FT		0282/0377	018 "DIA CIRC CONCR LEN=0035 INSTALLED 2003
NC GEO C MARSHALL PY		0282/0016	018 "DIA CIRC CONCR LEN=0050 INSTALLED 2003
GEO C MARSHALL PY	INTER-BK	060604 FT	1 0 01058 0 00 0264+22
(SR0119 SEG 0410/0000)		INTER-BK	NC GEO C MARSHALL PY
LTH AH 002332 BK 000100	0283/0000	0282/0000	GEO C MARSHALL PY
060579 FT	060579 FT	060604 FT	(SR0119 SEG 0411/0000)
LTH AH 000100 BK 001535	7273/0000	7272/0000	LTH AH 000100 BK 001535
(SR2040 SEG 0011/0000)		INTER-AHD	MAIN ST
NORTH UNION T	0271/1535	0270/1535	(SR2040 SEG 0010/0000)
SR 0119			SR 0119
OP ID 26/0119/0411/0000	0271/1496	0270/1496	OP ID 26/0119/0411/0000
RAMP G RD			RAMP G RD
(SR8007 SEG 0252/1000)			(SR8007 SEG 0252/1000)
RAMP I RD			RAMP I RD
(SR8007 SEG 0012/0000)			(SR8007 SEG 0012/0000)
0271/1327		0270/1325	
015 "DIA CIRC CONCR LEN=0030 INSTALLED 2003	0271/1086	0270/1112	018 "DIA CIRC CONCR LEN=0050 INSTALLED 2003
		0270/0697	018 "DIA CIRC CONCR LEN=0050 INSTALLED 2003



EXTRACT DATE: 12/28/2024 ROADWAY MANAGEMENT SYSTEM PAGE NUMBER: 22  
PRINT DATE: 12/30/2024 SLD COUNTY/SR - ANNUAL PRINT COUNTY: FAYETTE

DIR: E TOTAL LEN: 36.557 MI. DIST: 12-1 SR: 40  
LEFT MUN: NORTH UNION T RIGHT MUN: NORTH UNION T

018 "DIA CIRC CONCR LEN=0030 INSTALLED 2003 0271/0670	---	---	==	0270/0595 UNIONTOWN MALL RD (PRDR)
			==	0270/0475 UNIONTOWN MALL RD (PRDR)
			---	0270/0440 018 "DIA CIRC CONCR LEN=0150 INSTALLED 2003
018 "DIA CIRC CONCR LEN=0030 INSTALLED 2003 0271/0414	---	---		
018 "DIA CIRC CONCR LEN=0030 INSTALLED 2003 0271/0413	---	---		
			==	0270/0135 LC FROM MALL RD (CONN)
015 "DIA CIRC CONCR LEN=0030 INSTALLED 2003 0271/0050	---	---	---	0270/0050 018 "DIA CIRC CONCR LEN=0040 INSTALLED 2003
1 0 00113 0 02 0612+05 059044 FT				1 0 00113 0 02 0612+05
MT MACRINA DR (PRDR)				MT MACRINA DR (PRDR)
UNIONTOWN MALL RD (PRDR)				UNIONTOWN MALL RD (PRDR)
LENGTH(AH 1535 BK 2598) 0271/0000	==	==	==	0270/0000 LENGTH(AH 1535 BK 2612) LC TO UNIONTOWN MALL RD
			==	0260/2490 (CONN)
			---	0260/2358 018 "DIA CIRC CONCR LEN=0050 INSTALLED 2003
018 "DIA CIRC CONCR LEN=0045 INSTALLED 2003 0261/2331	---	---		
			---	0260/2107 018 "DIA CIRC CONCR LEN=0045 INSTALLED 2003
018 "DIA CIRC CONCR LEN=0045 INSTALLED 2003 0261/2059	---	---		
			---	
NEW SALEM RD (SR4006 SEG 0180/2006)	==	==	==	0260/1653 015 "DIA CIRC CONCR LEN=1098 INSTALLED 2003
0261/1259				NEW SALEM RD (SR4006 SEG 0180/2006)
			==	0260/1268 TO 4006/0181 SH (CONN)
018 "DIA CIRC CONCR LEN=0050 INSTALLED 2003 0261/1091	---	---		0260/1195
			---	
			---	0260/1084 018 "DIA CIRC CONCR LEN=0163 INSTALLED 2003
018 "DIA CIRC CONCR LEN=0050 INSTALLED 2003 0261/0296	---	---		
			---	
HOLIDAY INN DR			---	0260/0280 018 "DIA CIRC CONCR LEN=0050 INSTALLED 2003
				HOLIDAY INN DR

EXTRACT DATE: 12/28/2024 ROADWAY MANAGEMENT SYSTEM PAGE NUMBER: 21  
PRINT DATE: 12/30/2024 SLD COUNTY/SR - ANNUAL PRINT COUNTY: FAYETTE

DIR: E TOTAL LEN: 36.557 MI. DIST: 12-1 SR: 40  
LEFT MUN: NORTH UNION T RIGHT MUN: NORTH UNION T

(PRDR)		(PRDR)	
WAYLAND SMITH DR		WAYLAND SMITH DR	
(PRDR)		(PRDR)	
1 0 00113 0 02 0586+78 056446 FT	0261/0240	0260/0240	1 0 00113 0 02 0585+71
LENGTH(AH 2598 BK 1930) 0261/0000		056457 FT	LENGTH(AH 2612 BK 1930)
		0260/0000	015 "DIA CIRC CONCR
			LEN=0060 INSTALLED UNKN
018 "DIA CIRC UNKNOWN		0250/1890	
LEN=0035 INSTALLED 2003 0251/1857			
		0250/1771	024 "DIA CIRC CONCR
015 "H 24 "W ELLIP CONC			LEN=0040 INSTALLED 2003
LEN=0030 INSTALLED UNKN 0251/1762			
015 "H 24 "W ELLIP CONC			
LEN=0030 INSTALLED UNKN 0251/1745			
015 "DIA CIRC CONCR			
LEN=0030 INSTALLED UNKN 0251/1480			
015 "DIA CIRC CONCR			
LEN=0030 INSTALLED UNKN 0251/1460			
015 "DIA CIRC CONCR			
LEN=0035 INSTALLED UNKN 0251/1300			
018 "DIA CIRC CONCR		0250/1260	LC FROM WALMART DR
LEN=0035 INSTALLED 2003 0251/1259			(CONN)
SUPERIOR DR			
(PRDR)			SUPERIOR DR
WALMART DR			(PRDR)
(PRDR)			WALMART DR
			(PRDR)
072 "DIA CIRC OTHER	0251/1205	0250/1195	
LEN=0200 INSTALLED 2003 0251/1145			
018 "DIA CIRC CONCR			
LEN=0035 INSTALLED 2003 0251/1092			
		0250/1075	LC TO WALMART DR
015 "DIA CIRC CONCR			(CONN)
LEN=0030 INSTALLED UNKN 0251/0930			
018 "DIA CIRC CONCR			
LEN=0030 INSTALLED UNKN 0251/0720			
NORTH UNION			
MENALLEN T	0251/0653		
018 "DIA CIRC CONCR			
LEN=0030 INSTALLED UNKN 0251/0570			
		0250/0430	015 "DIA CIRC CONCR
			LEN=0050 INSTALLED UNKN
		0250/0300	015 "DIA CIRC CONCR
			LEN=0050 INSTALLED UNKN
			015 "DIA CIRC CONCR

EXTRACT DATE: 12/28/2024 ROADWAY MANAGEMENT SYSTEM PAGE NUMBER: 20  
PRINT DATE: 12/30/2024 SLD COUNTY/SR - ANNUAL PRINT COUNTY: FAYETTE

DIR: E TOTAL LEN: 36.557 MI. DIST: 12-1 SR: 40  
LEFT MUN: MENALLEN T RIGHT MUN: MENALLEN T

TO 4039/0010 SH  
(CONN)  
1 0 00113 0 02 0558+88 0251/0135  
NORTHGATE HW 054516 FT  
(SR4039 SEG 0011/0000)  
(SR4039 SEG 0010/0000)  
NC MAIN ST

MATTHEW DR  
(PRDR)  
MFC BEGIN = B  
MENALLEN  
SOUTH UNION T  
LENGTH(AH 1930 BK 3815) 0251/0000

HERRING LN  
(TWP ) 0240/2555

COFFMAN LN  
(PRDR) 0240/1410

MARINACCI LN  
(PRDR) 0240/0960

050701 FT

SHEBA LN  
(TWP ) 0230/2460

0250/0170 LEN=0060 INSTALLED UNKN

054527 FT 1 0 00113 0 02 0558+88  
NORTHGATE HW  
(SR4039 SEG 0011/0000)  
(SR4039 SEG 0010/0000)  
NC MAIN ST

MATTHEW DR  
(PRDR)  
MFC BEGIN = B  
LENGTH(AH 1930 BK 3815)  
LC TO MATTHEW DR  
(CONN)  
BMS EN 26/0040/0240/3660  
SOUTH UNION  
MENALLEN T  
0 0 00000 0 00 0000+00  
JENNINGS RUN  
BMS BG 26/0040/0240/3660

0240/1060 DUCK HOLLOW RD  
(T582)  
018 " DIA CIRC CONCR  
0240/1026 LEN=0055 INSTALLED 2003

0240/0737 024 " DIA CIRC CONCR  
LEN=0021 INSTALLED 2003  
015 " DIA CIRC METAL  
0240/0478 LEN=0017 INSTALLED 2003  
050712 FT 1 0 00113 0 02 0528+26  
0240/0000 LENGTH(AH 3815 BK 3248)  
018 " DIA CIRC CONCR  
0230/2750 LEN=0045 INSTALLED 2003

0230/2439 018 " DIA CIRC CONCR  
LEN=0045 INSTALLED 2003  
018 " DIA CIRC CONCR

EXTRACT DATE: 12/28/2024 ROADWAY MANAGEMENT SYSTEM PAGE NUMBER: 19  
PRINT DATE: 12/30/2024 SLD COUNTY/SR - ANNUAL PRINT COUNTY: FAYETTE

DIR: E TOTAL LEN: 36.557 MI. DIST: 12-1 SR: 40  
LEFT MUN: MENALLEN T RIGHT MUN: MENALLEN T

GRAHAM LN  
(TWP)

0230/1555

0230/1967 LEN=0060 INSTALLED 2003

==

0230/1510 015 "DIA CIRC CONCR  
LEN=0050 INSTALLED 2003

047453 FT

047464 FT 1 0 00113 0 02 0496+00

015 "DIA CIRC CONCR

LEN=0050 INSTALLED 2003

HADDENVILLE RD

(T537)

0230/0000 LENGTH(AH 3248 BK 3607)

0220/2882 036 "DIA CIRC METAL  
LEN=0055 INSTALLED 2003

LANGLEY RD  
(T528)

0220/1325

0220/1613 060"H 54"W CONC STRUCT  
LEN=0100 INSTALLED 2003

==

0220/0516 024 "DIA CIRC CONCR  
LEN=0025 INSTALLED 2003

PEDRO DR  
(TWP)

0220/0380

043846 FT

==

043857 FT 1 0 00113 0 02 0461+20

INDUSTRY LN

(T461)

0220/0000 LENGTH(AH 3607 BK 3400)

==

0210/1241 018 "DIA CIRC CONCR  
LEN=0060 INSTALLED 2003

0210/0348 018 "DIA CIRC CONCR  
LEN=0060 INSTALLED 2003

040446 FT

040457 FT 1 0 00113 0 02 0425+92

0210/0000 LENGTH(AH 3400 BK 2834)

0200/2050 018"H 18"W \*\*UNKNOWN\*\*  
LEN=0050 INSTALLED 2003

EXTRACT DATE: 12/28/2024 ROADWAY MANAGEMENT SYSTEM PAGE NUMBER: 18  
PRINT DATE: 12/30/2024 SLD COUNTY/SR - ANNUAL PRINT COUNTY: FAYETTE

DIR: E TOTAL LEN: 36.557 MI. DIST: 12-1 SR: 40  
LEFT MUN: MENALLEN T RIGHT MUN: MENALLEN T

CANISTRA RD (T553)	0200/2016	==	==	0200/2016	DEARTH RD (TBC )
			==	0200/1545	TOLL HOUSE HISTORICAL P (GOVT)
			==	0200/1395	TOLL HOUSE HISTORICAL P (GOVT)
		---	---	0200/0976	024 " DIA CIRC METAL LEN=0065 INSTALLED 2003
1 0 00113 0 02 0397+73 037612 FT LACEY RD (T484)	0200/0000	==		037623 FT	
		---	---	5 0200/0000	LENGTH(AH 2834 BK 2537)
		---	---	0190/1689	018 " DIA CIRC CONCR LEN=0055 INSTALLED 2003
		---	---	0190/1304	018 " DIA CIRC CONCR LEN=0050 INSTALLED 2003
		---	---	0190/0384	048"H 72"W CON BOX CUL LEN=0070 INSTALLED 2003
1 0 00113 0 01 0371+13 035075 FT PLEASANT VIEW SMOCK RD (SR4010 SEG 0070/0000)	0190/0000	==	==	035086 FT	SEARIGHTS HERBERT RD (SR4010 SEG 0070/0000)
		---	---	5 0190/0000	LENGTH(AH 2537 BK 2567)
		---	---	0180/2497	018 " DIA CIR PLASTIC LEN=0100 INSTALLED 2003
		---	---	0180/2162	018 " DIA CIRC CONCR LEN=0060 INSTALLED 2003
		---	---	0180/1535	018 " DIA CIRC CONCR LEN=0050 INSTALLED 2003
	032508 FT	---	---	0180/0560	036 " DIA CIRC CONCR LEN=0080 INSTALLED 2003
			==	032519 FT	1 0 00113 0 01 0345+79 SNUFF RIDGE RD (T551)
		---	---	5 0180/0000	LENGTH(AH 2567 BK 1979)
		---	---	0170/1829	018 " DIA CIRC CONCR LEN=0050 INSTALLED 2003
		---	---	0170/1216	018"H 18"W **UNKNOWN** LEN=0075 INSTALLED 2003
		---	---	0170/0501	018"H 18"W **UNKNOWN** LEN=0045 INSTALLED 2003 MENALLEN

EXTRACT DATE: 12/28/2024 ROADWAY MANAGEMENT SYSTEM PAGE NUMBER: 17  
PRINT DATE: 12/30/2024 SLD COUNTY/SR - ANNUAL PRINT COUNTY: FAYETTE

DIR: E TOTAL LEN: 36.557 MI. DIST: 12-1 SR: 40  
LEFT MUN: MENALLEN T RIGHT MUN: MENALLEN T

1 0 00113 0 01 0325+65 030529 FT  
HATFIELD RD  
(T451) 0170/0000

028271 FT

FOX RIDGE RD  
(T446) 0150/1500

025560 FT

SHUMARS INC  
(PRDR) 0150/0000

PATTERSON DR  
(TBC ) 0140/0935

--	0170/0178	REDSTONE T
--	030540	FT
==	5 0170/0000	LENGTH(AH 1979 BK 2258)
---	0160/2200	018 "DIA CIRC CONCR
---		LEN=0070 INSTALLED 2003
---	M 0160/1490	ATR 378
---	0160/1360	018 "DIA CIRC CONCR
---		LEN=0038 INSTALLED 2003
---	0160/1086	024 "DIA CIRC CONCR
---		LEN=0070 INSTALLED 2003
---	0160/0085	018"H 18"W **UNKNOWN**
---	028282	LEN=0050 INSTALLED 2003
---		1 0 00113 0 01 0303+33
---		JACKSON RD
==	5 0160/0000	LENGTH(AH 2258 BK 2711)
---	0150/2215	018 "DIA CIR PLASTIC
---		LEN=0055 INSTALLED 2003
---	0150/1470	018 "DIA CIRC CONCR
---		LEN=0045 INSTALLED 2003
---	0150/1315	018 "DIA CIRC CONCR
---		LEN=0050 INSTALLED 2003
---	0150/0980	018 "DIA CIRC CONCR
---		LEN=0045 INSTALLED 2003
---	025571	FT 1 0 00113 0 01 0276+28
---		(APRA) SHUMARS INC
---		(TBK 4020) STONE CHURCH
---		(TWP )
POE	5 0150/0000	LENGTH(AH 2711 BK 2434)
---	0140/2400	018 "DIA CIRC CONCR
---		LEN=0075 INSTALLED 2003
---	0140/1752	018 "DIA CIRC CONCR
---		LEN=0060 INSTALLED 2003
---	0140/1477	015 "DIA CIRC CONCR
---		LEN=0045 INSTALLED 2003
---	0140/1281	015 "DIA CIRC CONCR
---		LEN=0065 INSTALLED 2003
==		

EXTRACT DATE: 12/28/2024 ROADWAY MANAGEMENT SYSTEM PAGE NUMBER: 16  
PRINT DATE: 12/30/2024 SLD COUNTY/SR - ANNUAL PRINT COUNTY: FAYETTE

DIR: E TOTAL LEN: 36.557 MI. DIST: 12-1 SR: 40  
LEFT MUN: REDSTONE T RIGHT MUN: REDSTONE T

LC FOR PATTERSON DR (CONN)	0140/0160 023126 FT	==		023137 FT	1 0 00113 0 01 0251+61
PATTERSON DR (TBC )	0140/0000	==		0140/0000	VILLAGE: BRIER HILL
		==		0130/2675	LEN=0030 INSTALLED 2003
		==		0130/2069	018 "DIA CIRC CONCR
		==		0130/1709	LEN=0065 INSTALLED 2003
VIEW ST (TWP )	0130/1435	==			048"H 00"W MULT CONCR
		==		0130/1351	LEN=0080 INSTALLED 2003
		==		0130/1063	018 "DIA CIRC CONCR
		==		0130/0789	LEN=0050 INSTALLED 2003
ROYAL RD ET (SR4018 SEG 0010/0809)	0130/0730	==			018 "DIA CIRC CONCR
		==		0130/0019	LEN=0045 INSTALLED 2003
ROYAL RD ET (SR4018 SEG 0010/0000)	020281 FT 0130/0000	==		020292 FT	018 "DIA CIRC CONCR
		==		0130/0000	LEN=0055 INSTALLED 2003
		==		0120/1609	018 "DIA CIRC CONCR
		==		0120/1550	LEN=0060 INSTALLED 2003
		==		0120/0744	018 "DIA CIRC CONCR
	017718 FT	==		017729 FT	LEN=0055 INSTALLED 2003
SYCAMORE RD (T422)	0114/1420	==		0120/0000	WALDEN WY (PRDR)
		==			018 "DIA CIRC CONCR
		==		0114/1110	LEN=0050 INSTALLED 2003
		==		0114/0795	015 "DIA CIRC CONCR
		==			LEN=0050 INSTALLED 2003

FOR SR 0040W TO 0040W

DIST: 12-1 SR: 40  
RIGHT MUN: REDSTONE T



EXTRACT DATE: 12/28/2024 ROADWAY MANAGEMENT SYSTEM PAGE NUMBER: 14  
PRINT DATE: 12/30/2024 SLD COUNTY/SR - ANNUAL PRINT COUNTY: FAYETTE

DIR: E TOTAL LEN: 36.557 MI. DIST: 12-1 SR: 40  
LEFT MUN: REDSTONE T RIGHT MUN: REDSTONE T

010366 FT

007101 FT

NC REDSTONE WY  
GRINDSTONE RD  
(SR4028 SEG 0010/0000)  
(SR4028 SEG 0011/0000)  
GRINDSTONE RD  
(SR0166 SEG 0470/0675)  
(SR0166 SEG 0471/0680)

0041/2970

024 "DIA CIRC CONCR  
LEN=0060 INSTALLED 2003 0041/1924  
REDSTONE  
BROWNSVILLE T 0041/1829

024 "DIA CIRC CONCR  
LEN=0055 INSTALLED 2003 0041/1617

0096/1880 018 "DIA CIRC CONCR  
LEN=0065 INSTALLED UNKN  
0096/1620 018 "DIA CIRC CONCR  
LEN=0065 INSTALLED UNKN  
0096/1420 018 "DIA CIRC CONCR  
LEN=0065 INSTALLED UNKN  
0096/1020 018 "DIA CIRC CONCR  
LEN=0065 INSTALLED UNKN  
0096/0650 018 "DIA CIRC CONCR  
LEN=0065 INSTALLED UNKN

010377 FT 0 0 00000 0 00 0000+00  
5 0096/0000 LENGTH(AH 3520 BK 3265)

007112 FT 0 0 00000 0 00 0000+00  
MFC BEGIN = B  
5 0086/0000 LENGTH(AH 3265 BK 3420)

NC REDSTONE WY  
GRINDSTONE RD  
(SR4028 SEG 0010/0000)  
(SR4028 SEG 0011/0000)  
GRINDSTONE RD  
(SR0166 SEG 0470/0675)  
(SR0166 SEG 0471/0680)

0040/3000

0040/2815 TO 0166/0471 SH  
(CONN)

0040/1972 018 "DIA CIRC CONCR  
LEN=0035 INSTALLED 2003

0040/1837 REDSTONE  
BROWNSVILLE T  
018 "DIA CIRC CONCR  
0040/1677 LEN=0035 INSTALLED 2003

0040/1369 024 "DIA CIRC CONCR  
LEN=0045 INSTALLED 2003

[illegible]

EXTRACT DATE: 12/28/2024 ROADWAY MANAGEMENT SYSTEM PAGE NUMBER: 12  
PRINT DATE: 12/30/2024 SLD COUNTY/SR - ANNUAL PRINT COUNTY: FAYETTE

DIR: E TOTAL LEN: 36.557 MI. DIST: 12-1 SR: 40  
LEFT MUN: BROWNSVILLE B RIGHT MUN: BROWNSVILLE B

LEN=0035 INSTALLED 2003 0021/0166

1 0 01117 0 00 0000+00 001115 FT  
(TBK 4050) BROADWAY ST  
(BORO)  
020 "DIA CIRC CONCR  
LEN=0035 INSTALLED 2003  
NC NATIONAL PK

LENGTH(AH 0945 BK 1115) 0021/0000  
SIXTH AV  
(BORO)  
024 "DIA CIRC CONCR  
LEN=0050 INSTALLED 2003 0011/0856  
FIFTH AV  
(BORO)  
0011/0805

018 "DIA CIRC CONCR  
LEN=0040 INSTALLED 2003 0011/0590  
FOURTH AV  
(BORO)  
0011/0545

018 "DIA CIRC CONCR  
LEN=0040 INSTALLED 2003 0011/0340

RAMP C RD  
(SR8002 SEG 0500/0000) 0011/0255

RAMP B RD  
(SR8002 SEG 0510/0213) 0011/0191

1 0 00113 0 01 0009+46 000000 FT  
NC MARKET ST  
LANE BANE BR INTER-BK  
(SR0040 SEG 0841/2133)  
MFC BEGIN = B  
LENGTH(AH 1115 BK 0000) 0011/0000

0020/0100 024 "DIA CIRC CONCR  
LEN=0050 INSTALLED 2003

001174 FT 1 0 01117 0 00 0000+00  
(TBK 4050) BROADWAY ST  
(BORO)  
NC NATIONAL PK

0020/0000 LENGTH(AH 0945 BK 1174)  
SIXTH AV  
(BORO)  
0010/1085

FIFTH AV  
(BORO)  
0010/0825

0010/0815 024 "DIA CIRC CONCR  
LEN=0115 INSTALLED 2002  
018 "DIA CIRC CONCR  
LEN=0040 INSTALLED 2002

0010/0713

FOURTH AV  
(BORO)  
018 "DIA CIRC CONCR  
LEN=0040 INSTALLED 2002

0010/0555

0010/0458

MARKET ST RAMP RD  
(SR8002 SEG 0752/0665)  
MARKET ST RAMP RD  
(SR8002 SEG 0762/0000)

0010/0310

0010/0270

0010/0229 018 "DIA CIRC CONCR  
LEN=0040 INSTALLED 2002

SIGN: CANTILEVER  
BMSID 26/0040/0010/0114  
000000 FT 1 0 00113 0 00 0009+46  
VILLAGE: BROWNSVILLE  
NC MARKET ST  
INTER-BK  
LANE BANE BR  
(SR0040 SEG 0840/2133)  
MFC BEGIN = B  
BK-WASHINGTON (62)  
LENGTH(AH 1174 BK 0000)

EXTRACT DATE: 12/28/2024 ROADWAY MANAGEMENT SYSTEM PAGE NUMBER: 11  
 PRINT DATE: 12/30/2024 SLD COUNTY/SR - ANNUAL PRINT COUNTY: FAYETTE  
 DIR: E TOTAL LEN: 11.725 MI. DIST: 12-1 SR: 21  
 LEFT MUN: UNIONTOWN C RIGHT MUN: UNIONTOWN C

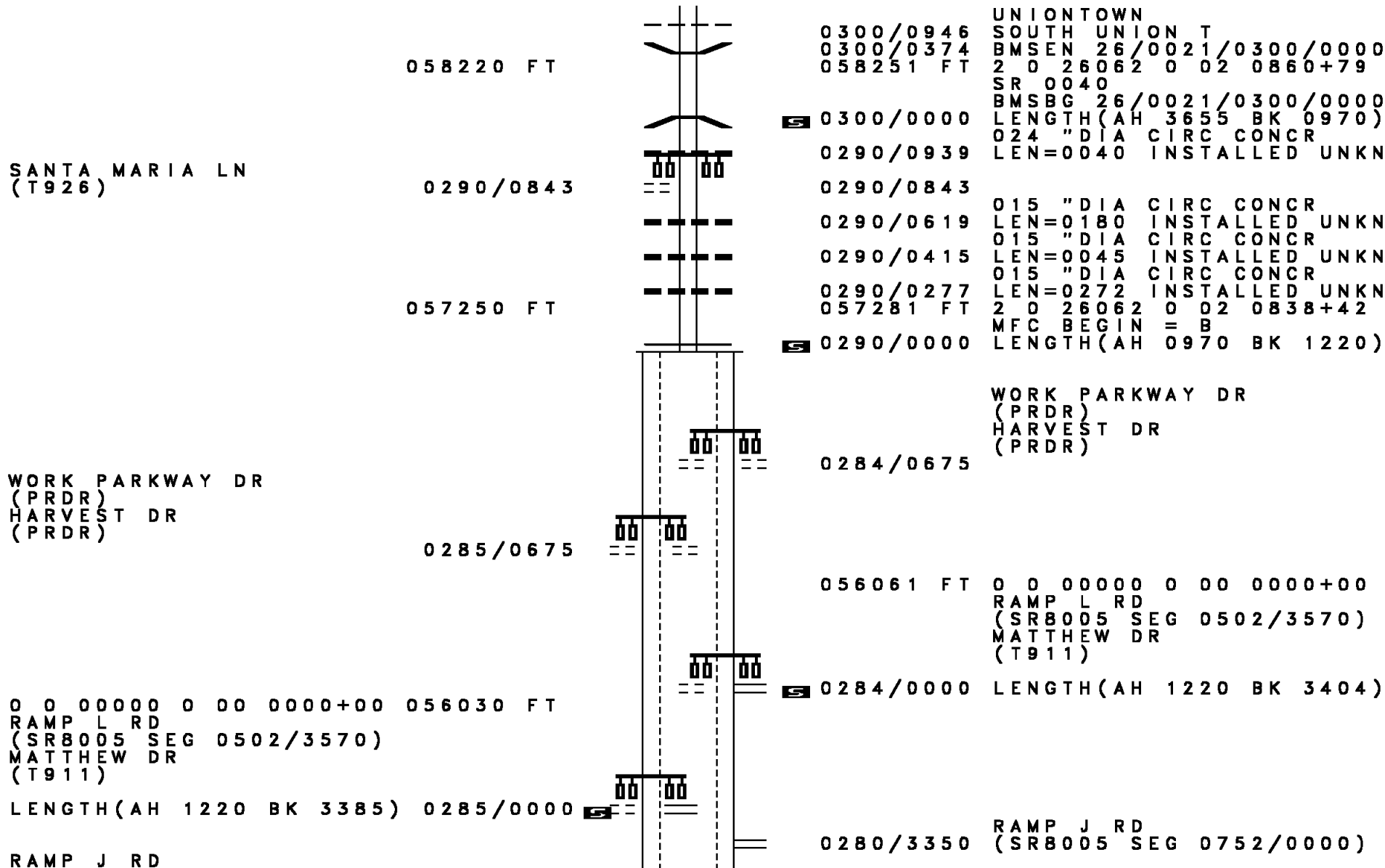
061875 FT  
 MAIN ST  
 {SR2040 SEG 0021/1337}  
 {SR2040 SEG 0020/1338} 0300/3655



061906 FT MAIN ST  
 {SR2040 SEG 0021/1337}  
 {SR2040 SEG 0020/1338}  
 0300/3655  
 0300/3367 018 "DIA CIRC CONCR  
 LEN=0045 INSTALLED UNKN  
 0300/3182 018 "DIA CIRC CONCR  
 LEN=0045 INSTALLED UNKN  
 0300/3075 EVERGREEN TERRACE DR  
 (CITY)  
 0300/3072 060 "DIA CIRC CONCR  
 LEN=0060 INSTALLED UNKN  
 0300/2768 018 "DIA CIRC CONCR  
 LEN=0040 INSTALLED UNKN  
 0300/2495 BERKELEY ST  
 (CITY)  
 0300/2468 018 "DIA CIRC CONCR  
 LEN=0045 INSTALLED UNKN  
 0300/2087 018 "DIA CIRC CONCR  
 LEN=0045 INSTALLED UNKN  
 0300/1806 018 "DIA CIRC CONCR  
 LEN=0045 INSTALLED UNKN  
 0300/1484 024 "H 24 "W CONC STRUCT  
 LEN=0020 INSTALLED UNKN  
 EASY ST  
 (CITY)  
 0300/1445

EXTRACT DATE: 12/28/2024 ROADWAY MANAGEMENT SYSTEM PAGE NUMBER: 10  
PRINT DATE: 12/30/2024 SLD COUNTY/SR - ANNUAL PRINT COUNTY: FAYETTE

DIR: E TOTAL LEN: 11.725 MI. DIST: 12-1 SR: 21  
LEFT MUN: UNIONTOWN C RIGHT MUN: UNIONTOWN C



EXTRACT DATE: 12/28/2024 ROADWAY MANAGEMENT SYSTEM PAGE NUMBER: 9  
PRINT DATE: 12/30/2024 SLD COUNTY/SR - ANNUAL PRINT COUNTY: FAYETTE

DIR: E TOTAL LEN: 11.725 MI. DIST: 12-1 SR: 21  
LEFT MUN: SOUTH UNION T RIGHT MUN: SOUTH UNION T

(SR8005 SEG 0752/0000) 0281/3340

BREWER DR  
(TWP)

0281/3100 ==

DANIEL DR  
(TWP)  
CHERRY TREE LN  
(T928)

0281/2450 ==

0 0 00000 0 00 0000+00 052645 FT

DUCK HOLLOW RD

(T584)

DIXON BL

(T585)

LENGTH(AH 3385 BK 0545) 0281/0000 S ==

0 0 00000 0 00 0000+00 052100 FT

MFC BEGIN = B

LENGTH(AH 0545 BK 1480) 0275/0000 S

0280/3151

018 "DIA CIRC CONCR  
LEN=0001 INSTALLED UNKN  
BREWER DR  
(TWP)

0280/3100

014 "DIA CIRC CONCR  
LEN=0045 INSTALLED UNKN  
018 "DIA CIRC CONCR  
LEN=0045 INSTALLED UNKN

0280/2630

018 "DIA CIRC CONCR  
LEN=0045 INSTALLED UNKN  
DANIEL DR  
(TWP)

0280/2606

CHERRY TREE LN  
(T928)

0280/2450

018 "DIA CIRC CONCR  
LEN=0045 INSTALLED UNKN  
018 "DIA CIRC CONCR  
LEN=0001 INSTALLED UNKN

0280/2354

018 "DIA CIRC CONCR  
LEN=0040 INSTALLED UNKN  
015 "DIA CIRC CONCR  
LEN=0045 INSTALLED UNKN

0280/2040

018 "DIA CIRC CONCR  
LEN=0045 INSTALLED UNKN  
018 "DIA CIRC CONCR  
LEN=0045 INSTALLED UNKN

0280/1753

018 "DIA CIRC CONCR  
LEN=0045 INSTALLED UNKN  
018 "DIA CIRC CONCR  
LEN=0030 INSTALLED UNKN

0280/1475

018 "DIA CIRC CONCR  
LEN=0245 INSTALLED UNKN  
018 "DIA CIRC CONCR  
LEN=0030 INSTALLED UNKN

0280/1312

018 "DIA CIRC CONCR  
LEN=0030 INSTALLED UNKN  
2 0 26062 0 02 0804+94  
DUCK HOLLOW RD  
(T584)

0280/0838

DIXON BL

0280/0560

(T585)

0280/0330

LENGTH(AH 3404 BK 0545)  
0 0 00000 0 00 0000+00  
MFC BEGIN = B

0280/0084

LENGTH(AH 0545 BK 1480)

0280/0083

052657 FT

0280/0000

052112 FT

0274/0000

0270/0020 BMS EN 26/0021/0270/0000

DIR: E TOTAL LEN: 11.725 MI. DIST: 12-1 SR: 21  
LEFT MUN: SOUTH UNION T RIGHT MUN: SOUTH UNION T

SOUTH UNION  
MENALLEN T

050620 FT

0270/0000

048042 FT

POUNDSTONE RD  
(T509)  
MENALLEN  
SOUTH UNION T

0250/0235

0250/0191

2 0 26062 0 01 0609+44 045191 FT  
BALSINGER RD  
(T478)

0250/0000

050632 FT 2 0 26062 0 02 0784+53

JENNINGS RUN  
BMSBG 26/0021/0270/0000  
5 0270/0000 LENGTH(AH 1480 BK 2578)  
036 "DIA CIRC CONCR  
0260/1999 LEN=0045 INSTALLED UNKN

0260/1069 018 "DIA CIRC CONCR  
LEN=0045 INSTALLED UNKN  
0260/0713 018 "DIA CIRC METAL  
LEN=0040 INSTALLED UNKN  
PLAYFORD RD  
0260/0595 (TWP)

048054 FT 2 0 26062 0 02 0758+22  
018 "DIA CIRC METAL  
5 0260/0000 LEN=0040 INSTALLED UNKN  
LENGTH(AH 2578 BK 2851)  
018 "DIA CIRC METAL  
0250/2680 LEN=0040 INSTALLED UNKN  
018 "DIA CIRC METAL  
0250/2513 LEN=0040 INSTALLED UNKN

0250/1856 024"H 00"W MULT METAL  
LEN=0040 INSTALLED UNKN

0250/0795 WEST PENN ST  
(TWP)  
018 "DIA CIRC CONCR  
0250/0770 LEN=0120 INSTALLED 2001  
RAINEY AV  
0250/0730 (T957)  
018 "DIA CIRC CONCR  
0250/0266 LEN=0050 INSTALLED UNKN  
POUNDSTONE RD  
0250/0235 (T509)

0250/0120 015 "DIA CIRC CONCR  
LEN=0050 INSTALLED UNKN  
045203 FT

5 0250/0000 LENGTH(AH 2851 BK 2882)  
018 "DIA CIRC CONCR  
0240/2737 LEN=0045 INSTALLED UNKN  
024 "DIA CIRC CONCR  
0240/2525 LEN=0050 INSTALLED UNKN  
018 "DIA CIRC CONCR  
0240/2145 LEN=0060 INSTALLED UNKN

DIR: E TOTAL LEN: 11.725 MI. DIST: 12-1 SR: 21  
LEFT MUN: SOUTH UNION T RIGHT MUN: SOUTH UNION T



EXTRACT DATE: 12/28/2024 ROADWAY MANAGEMENT SYSTEM PAGE NUMBER: 6  
PRINT DATE: 12/30/2024 SLD COUNTY/SR - ANNUAL PRINT COUNTY: FAYETTE

DIR: E TOTAL LEN: 11.725 MI. DIST: 12-1 SR: 21  
LEFT MUN: GERMAN T RIGHT MUN: GERMAN T

2 0 26062 0 01 0502+63 034443 FT  
LIVINGGOOD HOLLOW RD  
(T926) 0210/0000

VEOLIA ENVIRONMENTAL SV 031934 FT  
(PRDR) 0200/0000

2 0 26062 0 01 0454+06 030308 FT  
BUKOVITZ FARM RD  
(T456) 0190/0000

Station	Length	Material	Status
0220/0000	LEN=0024	INSTALLED	UNKN
0210/1603	LEN=0045	INSTALLED	UNKN
0210/1315	LEN=0045	INSTALLED	UNKN
0210/1000	LEN=0045	INSTALLED	UNKN
0210/0672	LEN=0040	INSTALLED	UNKN
0210/0000	LEN=0001	INSTALLED	UNKN
0200/1850	LEN=0001	INSTALLED	UNKN
0200/0962	LEN=0020	INSTALLED	UNKN
0200/0660	LEN=0040	INSTALLED	UNKN
0200/0362	LEN=0040	INSTALLED	UNKN
0200/0000	LEN=0001	INSTALLED	UNKN
0190/1585	LEN=0030	INSTALLED	UNKN
0190/0830	LEN=0040	INSTALLED	UNKN
0190/0494	LEN=0040	INSTALLED	UNKN
0190/0493	LEN=0040	INSTALLED	UNKN
0190/0040	LEN=0030	INSTALLED	UNKN
0190/0035	LEN=0030	INSTALLED	UNKN
0190/0000	LEN=0030	INSTALLED	UNKN
0180/1071	LEN=0030	INSTALLED	UNKN
0180/0960	LEN=0070	INSTALLED	UNKN
0180/0675	LEN=0030	INSTALLED	UNKN

EXTRACT DATE: 12/28/2024 ROADWAY MANAGEMENT SYSTEM PAGE NUMBER: 5  
PRINT DATE: 12/30/2024 SLD COUNTY/SR - ANNUAL PRINT COUNTY: FAYETTE

DIR: E TOTAL LEN: 11.725 MI. DIST: 12-1 SR: 21  
LEFT MUN: GERMAN T RIGHT MUN: GERMAN T

029031 FT	==	0180/0565	CLUB 21 RD (T377)
		0180/0340	LC TO/ FROM T377 RD (CONN)
		0180/0250	MYERS RD (T609)
0170/2080	==	029043 FT	2 0 26062 0 01 0448+92
		0180/0000	VILLAGE: MESSMORE
			LENGTH(AH 1277 BK 2307)
026724 FT	-- -- --	0170/1115	018 "DIA CIRC CONCR LEN=0040 INSTALLED UNKN
		0170/0746	001"H 00"W **UNKNOWN** LEN=0040 INSTALLED UNKN
		026736 FT	2 0 26062 0 01 0424+89
024679 FT	-- -- --	0170/0000	LENGTH(AH 2307 BK 2045)
		0160/1530	018 "DIA CIRC CONCR LEN=0040 INSTALLED UNKN
		0160/1231	018 "DIA CIRC CONCR LEN=0040 INSTALLED UNKN
0151/1355	-- -- --	0160/0929	018 "DIA CIRC CONCR LEN=0050 INSTALLED UNKN
		0160/0631	018 "DIA CIRC CONCR LEN=0050 INSTALLED UNKN
		0160/0015	B N B BROWNS STRUCTURE LENGTH 12 FT
0151/1379	-- -- --	024691 FT	BMSID 26/0021/0160/0015
		0160/0000	2 0 26062 0 01 0400+40
			MFC BEGIN = B
0151/0697	-- -- --	0150/2108	LENGTH(AH 2045 BK 2480)
		0150/1379	018 "DIA CIRC METAL LEN=0050 INSTALLED UNKN
		0150/0519	018 "DIA CIRC CONCR LEN=0075 INSTALLED UNKN

Left Side Data	Right Side Data
LEN=0045 INSTALLED 2001 0151/0396	018 "DIA CIRC CONCR LEN=0024 INSTALLED 2001
018 "DIA CIRC CONCR LEN=0045 INSTALLED 2001 0151/0095	0150/0224
2 0 26062 0 01 0371+75 022199 FT MFC BEGIN = B LENGTH(AH 2480 BK 2615) 0151/0000	022211 FT 2 0 26062 0 01 0371+75 VILLAGE: MCCLELLANDTOWN MFC BEGIN = B LENGTH(AH 2480 BK 2615) 018 "DIA CIRC CONCR LEN=0075 INSTALLED UNKN
	0130/2547
	BROWNS RUN STRUCTURE LENGTH 15 FT BMSID 26/0021/0130/1784
	0130/1784
	0130/1081 018 "DIA CIRC CONCR LEN=0050 INSTALLED UNKN
2 0 26062 0 01 0353+90 019584 FT EDENBORN RD (T370) 0130/0000	019596 FT SPRINGER RD (T370)
	0130/0000 LENGTH(AH 2615 BK 2008) 018 "DIA CIRC CONCR LEN=0040 INSTALLED 2001 024 "DIA CIRC CONCR LEN=0050 INSTALLED 2001
	0120/1980
	0120/1935
017576 FT	017588 FT 2 0 26062 0 01 0333+71 018 "DIA CIRC CONCR LEN=0035 INSTALLED 2001 CHURCH ENTRANCE DR (PRDR)
	0120/0000 LENGTH(AH 2008 BK 2480)
	0112/1333 018 "DIA CIRC CONCR LEN=0040 INSTALLED UNKN
	0112/1032 018 "DIA CIRC CONCR LEN=0040 INSTALLED UNKN
	0112/0731 018 "DIA CIRC CONCR LEN=0040 INSTALLED UNKN
015096 FT	0112/0441 018 "DIA CIRC CONCR LEN=0060 INSTALLED UNKN
	015108 FT 2 0 26062 0 00 0310+42 MFC BEGIN = B

EXTRACT DATE: 12/28/2024 ROADWAY MANAGEMENT SYSTEM PAGE NUMBER: 3  
PRINT DATE: 12/30/2024 SLD COUNTY/SR - ANNUAL PRINT COUNTY: FAYETTE

DIR: E TOTAL LEN: 11.725 MI. DIST: 12-1 SR: 21  
LEFT MUN: GERMAN T RIGHT MUN: GERMAN T

BROWNS RUN  
STRUCTURE LENGTH 15 FT  
BMSID 26/0021/0110/0256 0111/0255  
TO 0166/0230 SH  
(CONN)  
2 0 26062 0 00 0304+22 0111/0135  
NC MCCLELLANDTOWN RD 014611 FT  
BALL HILL RD  
(SR0166 SEG 0230/0000)  
LECKRONE HIGHHOUSE RD  
(SR3012 SEG 0010/0000)

LENGTH(AH 0485 BK 2460) 0111/0000  
RAMP RD  
(SR9111 SEG 0010/0230) 0071/2300  
018 "DIA CIRC CONCR  
LEN=0030 INSTALLED UNKN 0071/2289  
018 "DIA CIRC CONCR  
LEN=0070 INSTALLED UNKN 0071/2077  
018 "DIA CIRC CONCR  
LEN=0070 INSTALLED UNKN 0071/1773  
018 "DIA CIRC CONCR  
LEN=0070 INSTALLED UNKN 0071/1469  
018 "DIA CIRC CONCR  
LEN=0070 INSTALLED UNKN 0071/1172  
LARDIN FARM RD  
(T439)  
YURAS FARM RD  
(T439)

0071/0915

BMS EN 26/0021/0070/0000 0071/0266  
2 0 26089 0 00 0007+61 012151 FT  
BROWNS RUN  
BMSBG 26/0021/0070/0000  
LENGTH(AH 2460 BK 3030) 0071/0000

018 "DIA CIRC CONCR  
LEN=0030 INSTALLED UNKN 0061/2755

018 "DIA CIRC CONCR  
LEN=0070 INSTALLED UNKN 0061/2100

0112/0000 LENGTH(AH 2480 BK 0475)

BROWNS RUN  
STRUCTURE LENGTH 15 FT  
BMSID 26/0021/0110/0256  
014633 FT 2 0 26062 0 01 0304+22  
NC MCCLELLANDTOWN RD  
BALL HILL RD  
(SR0166 SEG 0230/0000)  
LECKRONE HIGHHOUSE DR  
(SR3012 SEG 0010/0000)

0110/0000 LENGTH(AH 0475 BK 2452)

018 "DIA CIRC CONCR  
LEN=0075 INSTALLED UNKN  
018 "DIA CIRC CONCR  
LEN=0075 INSTALLED UNKN  
018 "DIA CIRC CONCR  
LEN=0075 INSTALLED UNKN

LARDIN FARM RD  
(T439)  
YURAS FARM RD  
(T439)

0070/0920

018 "DIA CIRC CONCR  
LEN=0075 INSTALLED UNKN  
BMS EN 26/0021/0070/0000  
2 0 26089 0 00 0007+61  
BROWNS RUN

0070/0000  
0060/2980  
018 "DIA CIRC CONCR  
LEN=0001 INSTALLED UNKN

0060/2140 ZAPOTOSKY RD  
(T376)

018 "DIA CIRC CONCR

DIR: E		TOTAL LEN:	11.725 MI.	DIST: 12-1	SR: 21
LEFT MUN: GERMAN T				RIGHT MUN: GERMAN T	
018 "DIA CIRC CONCR	LEN=0070	INSTALLED UNKN	0061/2024	-- -- --	0060/2048 LEN=0060 INSTALLED UNKN
018 "DIA CIRC CONCR	LEN=0070	INSTALLED UNKN	0061/1771	-- -- --	
ARSITY RD ET			0061/1490	=	0060/1545 ZAPOTOSKY RD (T376)
T607)					
ARSITY RD			0061/1470	=	
T376)					
C FROM T376 RD			0061/1390	=	
CONN)					
018 "DIA CIRC CONCR	LEN=0070	INSTALLED UNKN	0061/0991	-- -- --	018 "DIA CIRC CONCR
					LEN=0075 INSTALLED UNKN
					018 "DIA CIRC CONCR
					LEN=0075 INSTALLED UNKN
024 "DIA CIRC CONCR	LEN=0070	INSTALLED UNKN	0061/0385	-- -- --	018 "DIA CIRC CONCR
					LEN=0075 INSTALLED UNKN
					018 "DIA CIRC CONCR
					LEN=0060 INSTALLED UNKN
					1 1 01022 0 00 0044+47 009121 FT
1 01022 0 00 0044+47 009121 FT			0061/0000	S	0060/0000
LENGTH(AH 3030 BK 2350)					(SR8021 SEG 0750/0635) LENGTH(AH 2985 BK 2425)
					RAMP B RD
BMSSEN 26/0021/0050/1810 0051/1834					(SR8021 AND 2 RD
0 0 00000 0 00 0000+00					BMSSEN 26/0021/0050/1810
SR 0166					0 0 00000 0 00 0000+00
MSBG 26/0021/0050/1810 0051/1785					SR 0166
018 "DIA CIRC CONCR	LEN=0001	INSTALLED UNKN	0051/1550	-- -- --	BMSBG 26/0021/0050/1810
RAMP A RD					
SR8021 SEG 0260/0000)			0051/1540	//	
RAMP E RD					
SR8021 SEG 0250/0540)			0051/1415	//	
					0050/0703 GERMAN MASON TOWN B
					018 "DIA CIRC CONCR
0 26008 0 03 0374+54 006771 FT					LEN=0060 INSTALLED UNKN
MFC BEGIN = B					
GERMAN					
MASON TOWN B					006771 FT
LENGTH(AH 2350 BK 2630)			0051/0000	S	0050/0000
					2 0 26008 0 03 0374+54
					MFC BEGIN = B
					LENGTH(AH 2425 BK 2630)
					018 "DIA CIRC CONCR
					LEN=0060 INSTALLED UNKN
					018 "DIA CIRC CONCR

EXTRACT DATE: 12/28/2024 ROADWAY MANAGEMENT SYSTEM PAGE NUMBER: 1  
PRINT DATE: 12/30/2024 SLD COUNTY/SR - ANNUAL PRINT COUNTY: FAYETTE

DIR: E TOTAL LEN: 11.725 MI. DIST: 12-1 SR: 21  
LEFT MUN: MASONTOWN B RIGHT MUN: MASONTOWN B

ENERGY DR  
(PRDR)

0040/1900

---  
POI

0040/2132 LEN=0060 INSTALLED UNKN

0040/1900 (APRA) DUKE ENERGY DR

REDWOOD ST

(BORO)

0040/1265

018" DIA CIRC CONCR

0040/0980

LEN=0060 INSTALLED UNKN

018" DIA CIRC CONCR

0040/0683

LEN=0060 INSTALLED UNKN

015" DIA CIRC CONCR

0040/0370

LEN=0060 INSTALLED UNKN

FIRST ST

0040/0320

(BORO)

WESTWOOD AV

0040/0100

(BORO)

SECOND ST

2 0 26008 0 03 0404+69 004141 FT

SECOND ST

(BORO)

0040/0000

THIRD ST

(BORO)

0030/1698

5 0040/0000 LENGTH(AH 2630 BK 2440)

0030/1483

RIVER AV

(BORO)

0030/1308

LC TO RIVER AV

(CONN)

0030/1064

048" DIA CIRC CONCR

LEN=0060 INSTALLED UNKN

RIVER AV ET

0030/0733

(BORO)

001701 FT

001701 FT

2 0 26008 0 03 0429+59

VILLAGE: MASONTOWN

MFC BEGIN = B

BMS EN 26/0021/0010/0000 0011/1701

5 0030/0000 LENGTH(AH 2440 BK 1701)

0010/1701 BMS EN 26/0021/0010/0000

0 0 00000 0 00 0000+00 000000 FT

NC ROY E FURMAN HW

ROY E FURMAN HW

INTER-BK

(SR0021 SEG 0651/2750)

POWER PLANT RD, PRIVATE

BMSBG 26/0021/0010/0000

MFC BEGIN = B

LENGTH(AH 1701 BK 0000) 0011/0000

000000 FT

0 0 00000 0 00 0000+00

VILLAGE: MASONTOWN

NC ROY E FURMAN HW

INTER-BK

ROY E FURMAN HW

(SR0021 SEG 0650/2750)

POWER PLANT RD, PRIVATE

BMSBG 26/0021/0010/0000

MFC BEGIN = B

BK-GREENE (30)

5 0010/0000 LENGTH(AH 1701 BK 0000)