

Straight Line Diagram

**Greene
30**

January 2025

This document was produced by the Pennsylvania Department of Transportation (PENNDOT) as an internal management tool for State maintained highways and is not to be used for other purposes. The printed information was compiled from the Department's computerized Roadway Management System (RMS) and is subject to change without notice. Use of any or all of the printed information for purposes other than those intended by the Department may not satisfy other accuracy and completeness requirements and the Department does not warrant that such printed information is accurate or complete.

ROADWAY MANAGEMENT SYSTEM INDEX FOR SR'S LOCATED IN THE COUNTY OF GREENE

SR	BGN	PAGE	END	PAGE	SR	BGN	PAGE	END	PAGE	SR	BGN	PAGE	END	PAGE
0018		1		18	2016		196		197	4008		329		331
0019		19		34	2017		198		199	4009		332		333
0021		35		52	2018		200		204	4010		334		334
0079		53		63	2019		205		207	4012		335		336
0088		64		75	2020		208		209	4013		337		337
0188		76		82	2021		210		212	4014		338		338
0218		83		89	2022		213		215	4015		339		341
0221		90		95	2023		216		216	4017		342		344
1001		96		96	2024		217		217	4019		345		346
1002		97		97	2025		218		218	4021		347		348
1003		98		100	2026		219		221	4023		349		349
1004	101			102	2027		222		222	4025		350		351
1005	103			104	2028		223		223	4027		352		353
1006	105			108	2029		224		225	4029		354		357
1007	109			109	2030		226		226	4031		358		359
1008	110			112	2031		227		227	4033		360		362
1009	113			114	2032		228		228	4035		363		364
1010	115			116	2033		229		229	8001		365		365
1011	117			121	2035		230		230	8003		366		366
1012	122			122	2037		231		231	8005		367		368
1013	123			124	2039		232		232	8007		369		370
1014	125			127	3001		233		246	9101		371		371
1015	128			129	3002		247		247	9202		372		372
1016	130			130	3003		248		248	9400		373		373
1017	131			134	3004		249		249					
1019	135			136	3005		250		253					
1020	137			137	3006		254		256					
1021	138			141	3007		257		265					
1023	142			143	3008		266		270					
1024	144			144	3009		271		276					
1025	145			146	3010		277		279					
1027	147			147	3011		280		283					
1029	148			148	3012		284		288					
1030	149			149	3013		289		295					
1031	150			150	3014		296		298					
2001	151			154	3015		299		299					
2002	155			156	3016		300		301					
2003	157			166	3017		302		302					
2004	167			168	3018		303		304					
2005	169			171	3019		305		305					
2006	172			173	3020		306		308					
2007	174			174	3022		309		312					
2008	175			176	3107		313		313					
2009	177			178	4001		314		315					
2010	179			179	4002		316		317					
2011	180			189	4003		318		319					
2012	190			190	4004		320		320					
2013	191			191	4005		321		323					
2014	192			194	4006		324		325					
2015	195			195	4007		326		328					



December 30, 2024

Pennsylvania State Roads - Straight Line Diagrams

Contained within this document are the 2025 Pennsylvania Straight Line Diagrams (SLDs) for State Routes by county within a particular PennDOT district. At the end of each year, PennDOT takes a snapshot of its current SLD database and creates PDF files from the SLD snapshot. The SLDs are a graphical representation of State Routes (SRs) that PennDOT maintains. The information shown on the SLD is generated from data found in PennDOT's Roadway Management System (RMS) database. The data from RMS is constantly being updated to match actual roadway inventory data found on Pennsylvania's state highways. PennDOT's SR system is explained briefly in this document along with symbol definitions for each type of roadway feature or attribute found on the SLD. This PDF version of the SLD contains an individual county list of all state roads found in that county. The SRs found on the list are linked to the actual pages that show the individual SLDs. To find an SLD for a particular road that you want, simply point to that road on the SR index list and click on it to jump to the beginning page of that SLD.

If you have any questions or comments concerning information found in this document, please contact Ty Reed, Chief, Roadway Inventory and Testing Unit, Asset Management Division, Bureau of Operations, by calling (717) 787-7294.

Additional information on state owned highways is available from your local PENNDOT Engineering District Office, RMS Unit, RMS Coordinator.

Straight Line Diagram Disclaimer: This document is for informational purposes only and may be viewed by anyone. No part of the information contained in this document may be altered or redistributed without prior written consent of PENNDOT. Straight Line Diagram information is provided "as is" without warranty of any kind, either expressed or implied. This information could include technical inaccuracies or errors of omission. Changes may be made periodically to the information herein.

Copyright © 2024 by the Commonwealth of Pennsylvania. All rights reserved.



Asset Management Division

Mission Statement

To protect and preserve Pennsylvania's infrastructure by providing meaningful, timely, and accurate pavement and roadway management, design, standards, strategies, inventory and condition, as well as fair, consistent and efficient application of Commonwealth laws and regulations.

CUSTOMER SERVICE RATING FORM

Straight Line Diagram (SLD) – Customer Service Rating

As means to improve customer service, we would like you to rate the product/ service you have received, by circling a “grade” from “A” (excellent) to “E” (fail).

A B C D E

If your rating is not an “A,” please let us know what we could do better.

Name and Organization (optional)

Thank You.

(Fold along line, and tape or staple together before mailing)

(Cut along dashed line

Bureau of Operations
Asset Management Division – PennDOT Annex
907 Elmerton Avenue
Harrisburg, PA 17110
ATTN: Ty Reed

PENNSYLVANIA DEPARTMENT OF TRANSPORTATION

Bureau of Operations, Asset Management Division

Location Referencing System (LRS) – Definitions, Uses & Testing

The Department's LRS, implemented in 1987, is the mechanism to designate the State highway network, to define roadway lengths, locations, and route connectivity, and to serve as the basis for the collection, storage, and integration of roadway information.

An LRS key is a unique series of numbers that identifies the location of each point or feature along a State route. The fourteen digit number is an integral part of the Roadway Management System (RMS) where roadway data is stored. 07/4016/0100/0857 is an example of an LRS key, which identifies County (CO) = 07, State Route (SR) = 4016, Segment (SEG) = 0100, and Offset = 0857.

County (CO)

Each of Pennsylvania's sixty-seven counties is identified by a number.

Name	#	Name	#	Name	#	Name	#
Adams	1	Clinton	18	Lackawanna	35	Potter	52
Allegheny	2	Columbia	19	Lancaster	36	Schuylkill	53
Armstrong	3	Crawford	20	Lawrence	37	Snyder	54
Beaver	4	Cumberland	21	Lebanon	38	Somerset	55
Bedford	5	Dauphin	22	Lehigh	39	Sullivan	56
Berks	6	Delaware	23	Luzerne	40	Susquehanna	57
Blair	7	Elk	24	Lycoming	41	Tioga	58
Bradford	8	Erie	25	McKean	42	Union	59
Bucks	9	Fayette	26	Mercer	43	Venango	60
Butler	10	Forest	27	Mifflin	44	Warren	61
Cambria	11	Franklin	28	Monroe	45	Washington	62
Cameron	12	Fulton	29	Montgomery	46	Wayne	63
Carbon	13	Greene	30	Montour	47	Westmoreland	64
Centre	14	Huntingdon	31	Northampton	48	Wyoming	65
Chester	15	Indiana	32	Northumberland	49	York	66
Clarion	16	Jefferson	33	Perry	50	Philadelphia	67
Clearfield	17	Juniata	34	Pike	51		

State Route (SR)

State Routes (SR's) are identified by four-digit numbers. SR numbers are assigned as follows:

- | | |
|--|-----------|
| 1. Traffic Routes: Routes designated as Interstates, US or PA Routes | 0001-0999 |
| 2. Quadrant Routes (Non-Traffic Routes) | 1001-4999 |
| 3. Relocated Traffic Routes | 6000-6999 |
| 4. Turned Back, Abandoned, or Null Routes | 7000-7999 |
| 5. Interchanges | 8001-8999 |
| 6. WYE's | 9101-9199 |
| 7. Rest Areas | 9201-9299 |
| 8. Truck Escape Ramps | 9301-9399 |
| 9. Others | 9401-9499 |
| 10. Park and Rides | 9501-9599 |

Even/Odd Convention: Even numbers are typically given to SR's in the East/West direction, and odd numbers to SR's that run North/South. This convention applies to Interstate Routes (except those that are Beltways or Spurs), and Quadrant Routes. This convention may or may not apply to PA or US Traffic Routes.

Hierarchy: If two or more traffic routes occupy the same section of roadway, the SR number is based on the "higher" type route, according to the following hierarchy. If the traffic routes are the same hierarchy class, then the SR number is assigned the lower numbered traffic route (Figure 1).

- Interstates
- U.S. Routes
- PA Routes
- Quadrant Routes

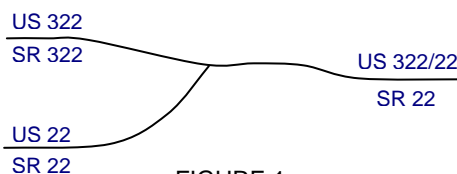


FIGURE 1

Other Numbering Conventions:

1. The first digit of a quadrant route is based on which quadrant of the county the route is located, as shown in the following diagram (Figure 2).
2. The last three digits of a Relocated Traffic Route are the same as the Traffic Route that was relocated.
3. Interchanges are numbered sequentially. Odd numbers are given to interchanges along SR's in the North/South direction; even numbers are given to interchanges along SR's in the East/West direction (Figure 3).
4. WYE's are given odd numbers if the connecting SR is odd numbered, and even numbers if the connecting SR is even numbered.
5. Rest Areas or Truck Escape Ramps are given odd numbers if they connect to the Southbound or Westbound side of an SR, and even numbers if they connect to the Northbound or Eastbound side.

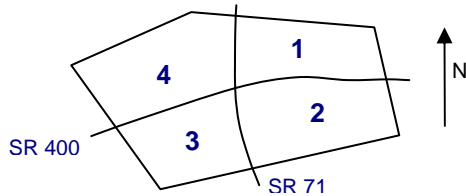


FIGURE 2

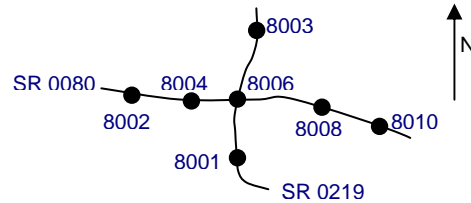


FIGURE 3

Segment (SEG)

State routes are divided into segments, which are approximately one-half mile long, and are identified by a four-digit number. Segment begin and end points are placed at physical features where possible. Segment numbers increase in the North or East direction, and typically by 10's (Figure 4). Segments are even numbered on undivided roadways, and in the Northbound or Eastbound direction of divided roadways. Segments are odd numbered in the Southbound or Westbound direction of divided roadways (Figure 5). Interstate segments are associated with the mile posts (Figure 6).

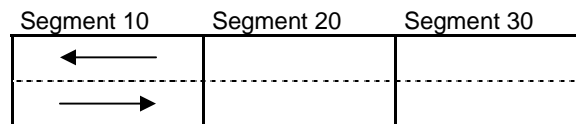
Undivided Roadways

FIGURE 4

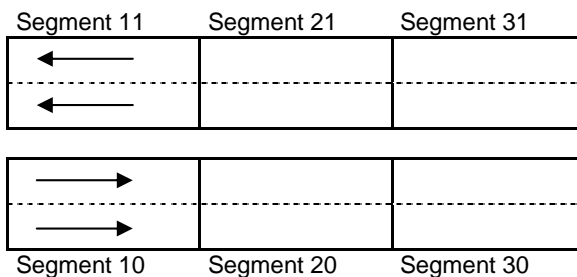
Divided Roadways

FIGURE 5

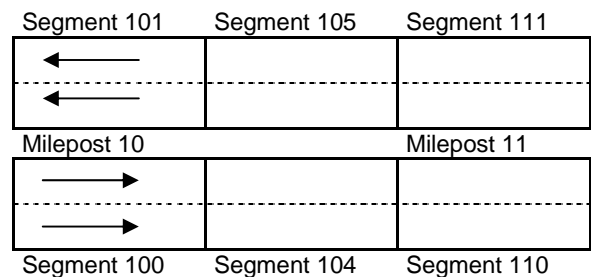
Interstate Roadways

FIGURE 6

Turned Back, Abandoned, and Null Segments are given numbers in the range of 7000-7999. For two coinciding State routes, the route with "lower" hierarchy is "nulled."

Segment numbering restarts on Traffic Routes at County boundaries, except Interstates (Figure 7).

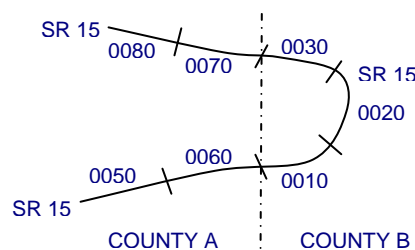


FIGURE 7

Offset

The offset, a subdivision of the segment, is the distance (in feet) from the beginning of the segment, expressed as a four-digit number. Offsets are measured in the increasing segment direction.

Segment Markers

Segment markers, which allow for easy identification of the LRS location on the State highway system, indicate the State route and segment number at the point that each segment is entered. If the beginning of a segment occurs at a physical feature, then the point of reference is at the physical feature and not the sign. At intersections, signs are used to identify beginning or ending State routes or segments.



Users of the LRS

Locations of all intersections, structures, and other points of interest are field verified and inventoried in the RMS. This information can be displayed on Straight Line Diagrams (SLD's) which can be viewed in the RMS, or hardcopy form. SLD books are refreshed and printed annually for distribution to the Department's District and County offices, as well as too many external entities.

A list of those within the Department that use the LRS to identify locations in the RMS and in the field includes personnel from the following organizations: Pavement Testing, County Maintenance, Traffic, Design, Surveys, Construction, Bridge, Permits, Crash Review, Planning and Programming, Posted & Bonded Roads, Tort Liability, and Emergency Management.

Users outside the Department include: County & Municipal governments, County 911, Planning Commissions, Federal Highway Administration, State & Local Police, Local Emergency Management, Delivery Services (UPS, Fed Ex, etc.), Fire Departments, Utility Companies, Contractors, and Consultants.

Without segment markers located in the field, all of these users would have to rely solely on the SLD, which would be extremely cumbersome at best and impossible for some.

Verification, QA & QC

In order to assure that LRS information is indicated properly in the RMS, on SLD's, and in the field, LRS Quality Assurance (QA) and Quality Commitment (QC) programs are performed each year. The Bureau of Operations, Asset Management Division, Roadway Inventory & Testing Unit (RITU) performs all Statewide QC testing. Field verification and QA is also performed by RITS, except in Engineering Districts 2-0, 11-0, and 12-0, where it is done "in-house." Each Engineering District is responsible for its own LRS completeness and maintenance with respect to the RMS.









































Twenty percent of each county is field tested annually as part of the QA program, and five percent of each county is tested for the annual QC program. The goal of the QC program is to maintain at least 90% accuracy between the RMS and the actual field locations of highway features. Annual QC ratings are developed and reported to the Engineering Districts.

Field testing is performed by two-person teams (a permanent employee that operates the test, and a temporary employee that drives the device) with the use of vans equipped with an on-board computer and a Data Measurement Subsystem. Testing is typically performed during the months of April through November.

Vehicle location and roadway features are displayed on the van's computer screen in SLD format, and the software accepts operator inputs verifying or modifying roadway feature locations, as well as comments. Though the system can function at greater speed, test speeds are typically less than 25 mph to ensure accuracy.

There are five categories of information that is verified and/or modified:

1. State Route Length
2. Segment Length
3. Roadway Geometry (lane count, pavement & shoulder types & widths)
4. Intersecting Feature Location (intersections & bridges)
5. Segment Marker Location

 SEGMENT MARKER	 AHEAD LEFT INTER STATE OWNED	 RAILROAD CROSSING	 INTERSTATE MILEPOST
 TURNBACK	 AHEAD LEFT INTER NON-STATE	 RAILROAD OVER-PASS	 MFC BEGIN
 NULL	 AHEAD RIGHT INTE STATE OWNED	 OVER-PASS	 MUNICIPAL BOUNDARY
 UNDIVIDED HIGHWAY	 AHEAD RIGHT INTE NON-STATE	 BRIDGE END	 VILLAGE BEGIN
 PHYSICALLY DIVIDED	 BACK LEFT INTER STATE OWNED	 BRIDGE BEGIN	AH - LENGTH FORWARD TO NEXT SEGMENT BEGIN BK - LENGTH BACK WARD TO PREVIOUS SEGMENT BEGIN
 PAINT DIVIDED	 BACK LEFT INTER NON-STATE	 TUNNEL	
 INTERSECTION AHEAD	 BACK RIGHT INTER STATE OWNED	 SIGN STRUCTURE	MFC - MAINTENANCE FUNCTIONAL CLASS A = INTERSTATE B = EXPRESSWAY AND/OR PRINCIPLE ARTERIAL C = MINOR ARTERIAL D = COLLECTOR E = LOCAL ACCESS F = INTERCHANGE RAMP
 INTERSECTION BACK	 BACK RIGHT INTER NON-STATE	 P3 BRIDGE	
 REFERENCE AHEAD/BACK	 T-LEFT INTERSEC STATE OWNED	 RETAINING WALL	
 DIVIDED CONNECTOR	 T-LEFT INTERSEC NON-STATE	 BRIDGE/CULVERT UNDER FILL	NULL AND TURNBACK SEGMENTS ARE DISPLAYED IN THE DEPARTMENT'S ROADWAY MANAGEMENT SYSTEM (RMS) AS 100 FEET IN LENGTH. ACTUAL SEGMENT AND SECTION LENGTHS MAY VARY SIGNIFICANTLY
 CROSS INTERSEC STATE OWNED	 T-RIGHT INTERSEC STATE OWNED	 PIPE (STAMPP)	
 CROSS INTERSEC NON-STATE	 T-RIGHT INTERSEC NON-STATE	 ROTARY INTERSEC	

STRAIGHT LINE DIAGRAM (SLD) ANNUAL REFRESH ATTRIBUTE KEY

PAGE 2 OF 2

[illegible]

EXTRACT DATE: 12/28/2024 ROADWAY MANAGEMENT SYSTEM PAGE NUMBER: 373
PRINT DATE: 12/30/2024 SLD COUNTY/SR - ANNUAL PRINT COUNTY: GREENE
DIR: N TOTAL LEN: .000 MI. DIST: 12-2 SR: 9400
LEFT MUN: WHITELEY T RIGHT MUN: WHITELEY T

000190 FT



000190 FT

EXTRACT DATE: 12/28/2024 ROADWAY MANAGEMENT SYSTEM PAGE NUMBER: 372
PRINT DATE: 12/30/2024 SLD COUNTY/SR - ANNUAL PRINT COUNTY: GREENE

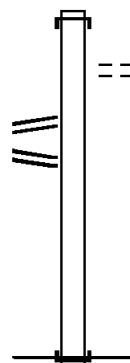
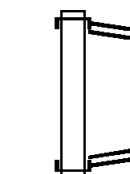
DIR: N TOTAL LEN: .373 MI. DIST: 12-2 SR: 9202
LEFT MUN: WHITELEY T RIGHT MUN: WHITELEY T

001967 FT

001740 FT

WELCOME CENTER RAMP RD
(SR9202 SEG 0020/0227) 0010/1180
WELCOME CENTER RAMP RD
(SR9202 SEG 0020/0000) 0010/0945

000000 FT



001967 FT WELCOME CENTER RAMP RD
(SR9202 SEG 0010/1180)
INTER-AHD WELCOME CENTER RAMP RD
0020/0227 (SR9202 SEG 0010/1180)
001740 FT 2 0 0000 0 0 00 0000+00
WELCOME CENTER RAMP RD
(SR9202 SEG 0010/0945)
INTER-BK WELCOME CENTER RAMP RD
(SR9202 SEG 0010/0945)
S 0020/0000 LENGTH(AH 0227 BK 1740)

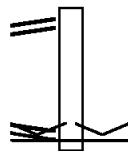
INTER-AHD SR 79 SH
0010/1740 (SR0079 SEG 0054/2250)
SEWAGE TREATMENT PLANT
0010/1270 (GOVT)

000000 FT 2 0 00000 0 00 0000+00
NC I-79 NORTH WELCOME CENTER
INTER-BK SR 79 SH
(SR0079 SEG 0054/0700)
MFC BEGIN = F
S 0010/0000 LENGTH(AH 1740 BK 0000)

EXTRACT DATE: 12/28/2024 ROADWAY MANAGEMENT SYSTEM PAGE NUMBER: 371
PRINT DATE: 12/30/2024 SLD COUNTY/SR - ANNUAL PRINT COUNTY: GREENE
DIR: W TOTAL LEN: .038 MI. DIST: 12-2 SR: 9101
LEFT MUN: FRANKLIN T RIGHT MUN: FRANKLIN T

E HIGH ST 000200 FT
(SR0019 SEG 0300/0000) 0010/0200
000000 FT

BILL GEORGE DR
(SR0188 SEG 0010/0085) 0010/0000



000200 FT
000000 FT 1 0 00268 0 00 0000+00
VILLAGE: MORRISVILLE
NC RAMP RD
MFC BEGIN = F
0010/0000 LENGTH(AH 0200 BK 0000)

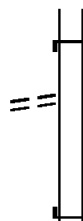
EXTRACT DATE: 12/28/2024 ROADWAY MANAGEMENT SYSTEM PAGE NUMBER: 370
PRINT DATE: 12/30/2024 SLD COUNTY/SR - ANNUAL PRINT COUNTY: GREENE
DIR: N TOTAL LEN: .567 MI. DIST: 12-2 SR: 8007
LEFT MUN: WASHINGTON T RIGHT MUN: WASHINGTON T

EXTRACT DATE: 12/28/2024 ROADWAY MANAGEMENT SYSTEM PAGE NUMBER: 369
PRINT DATE: 12/30/2024 SLD COUNTY/SR - ANNUAL PRINT COUNTY: GREENE

DIR: N TOTAL LEN: .567 MI. DIST: 12-2 SR: 8007
LEFT MUN: WASHINGTON T RIGHT MUN: WASHINGTON T

FROM 0221/0100 SH
(CONN)

0750/0055
002426 FT

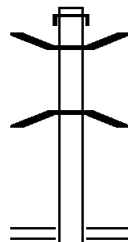


INTER-AHD SR 0079 SH
0750/0569 (SR0079 SEG 0184/0715)

002426 FT 2 0 00000 0 00 0000+00
NC RAMP B RD

INTER-BK LIPPINCOTT RD
(SR0221 SEG 0100/0000)
5 0750/0000 LENGTH(AH 0569 BK 0632)

001794 FT

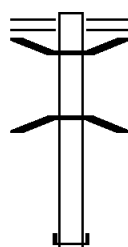


INTER-AHD SR 0079 SH
0512/0632 (SR0079 SEG 0185/1500)
0512/0079 BMS EN 30/8007/0512/0052
0 00000 0 0 0000+00

BOYD RUN
0512/0052 BMSBG 30/8007/0512/0052
001794 FT 0 0 00000 0 00 0000+00

NC RAMP C RD
WASHINGTON RD
(SR0019 SEG 0460/1040)
5 0512/0000 LENGTH(AH 0632 BK 0608)

001186 FT



WASHINGTON RD
0502/0608 (SR0019 SEG 0460/1040)
0502/0562 BMS EN 30/8007/0512/0052
0 00000 0 0 0000+00

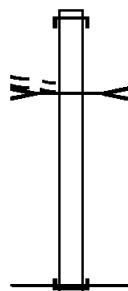
BOYD RUN
0502/0535 BMSBG 30/8007/0512/0052
001186 FT 0 0 00000 0 00 0000+00

NC RAMP D RD
INTER-BK SR 0079 SH
(SR0079 SEG 0191/0000)
5 0502/0000 LENGTH(AH 0608 BK 1186)

TO 0221/0090 SH
(CONN)

0010/1113

000000 FT



INTER-AHD LIPPINCOTT RD
0010/1186 (SR0221 SEG 0090/3390)

RUFF CREEK
STRUCTURE LENGTH 43 FT
0010/1113 BMS ID 30/8007/0010/1113

000000 FT 2 0 00000 0 00 0000+00
NC RAMP A RD

INTER-BK SR 0079 SH
(SR0079 SEG 0180/1625)
MFC BEGIN = F
5 0010/0000 LENGTH(AH 1186 BK 0000)

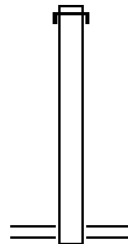
EXTRACT DATE: 12/28/2024 ROADWAY MANAGEMENT SYSTEM PAGE NUMBER: 368
PRINT DATE: 12/30/2024 SLD COUNTY/SR - ANNUAL PRINT COUNTY: GREENE
DIR: S TOTAL LEN: .878 MI. DIST: 12-2 SR: 8005
LEFT MUN: FRANKLIN T RIGHT MUN: FRANKLIN T

004635 FT

004635 FT
INTER-AHD SR 0079 SH
0760/1418 (SR0079 SEG 0138/1115)

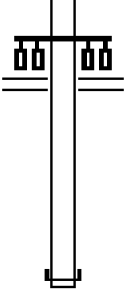
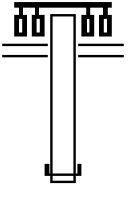


003217 FT

003217 FT 2 0 01030 6 00 0000+00
NC RAMP B RD
ROY E FURMAN HW
(SR0021 SEG 0400/0180)
(SR0021 SEG 0401/0235)
5 0760/0000 LENGTH(AH 1418 BK 1253)



EXTRACT DATE: 12/28/2024 ROADWAY MANAGEMENT SYSTEM PAGE NUMBER: 367
PRINT DATE: 12/30/2024 SLD COUNTY/SR - ANNUAL PRINT COUNTY: GREENE

DIR: S TOTAL LEN: .878 MI. DIST: 12-2 SR: 8005
LEFT MUN: FRANKLIN T RIGHT MUN: FRANKLIN T

		ROY E FURMAN HW (SR0021 SEG 0400/0180) (SR0021 SEG 0401/0235)
		0750/1253
001964 FT		001964 FT 2 0 01030 1 00 0000+00 NC RAMP A RD INTER-BK SR 0079 SH (SR0079 SEG 0138/0505)
		5 0750/0000 LENGTH(AH 1253 BK 0200)
		ROY E FURMAN HW (SR0021 SEG 0390/1910)
001764 FT		0510/0200 001764 FT 2 0 01030 4 00 0007+57 NC RAMP D RD INTER-BK RAMP D AND E RD (SR8005 SEG 0500/0475)
		5 0510/0000 LENGTH(AH 0200 BK 0649)
RAMP D RD (SR8005 SEG 0510/0000)		INTER-AHD ROY E FURMAN HW 0500/0649 (SR0021 SEG 0391/1650)
0500/0475 001115 FT		001115 FT 2 0 01030 4 00 0000+00 NC RAMP D AND E RD INTER-BK SR 0079 SH (SR0079 SEG 0139/0985)
		5 0500/0000 LENGTH(AH 0649 BK 1115)
		INTER-AHD SR 0079 SH 0250/1115 (SR0079 SEG 0135/1710)
FROM 0021/0391 SH (CONN)		000000 FT 2 0 01030 3 00 0000+00 NC RAMP C RD ROY E FURMAN HW (SR0021 SEG 0391/1905)
0250/0035 000000 FT		INTER-BK ROY E FURMAN HW (SR0021 SEG 0390/1910) MFC BEGIN = F
		5 0250/0000 LENGTH(AH 1115 BK 0000)

EXTRACT DATE: 12/28/2024 ROADWAY MANAGEMENT SYSTEM PAGE NUMBER: 366
PRINT DATE: 12/30/2024 SLD COUNTY/SR - ANNUAL PRINT COUNTY: GREENE

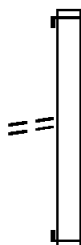
DIR: N TOTAL LEN: .766 MI. DIST: 12-2 SR: 8003
LEFT MUN: WHITELEY T RIGHT MUN: WHITELEY T

004042 FT

004042 FT
INTER-AHD SR 0079 SH
0750/1075 (SR0079 SEG 0064/2225)

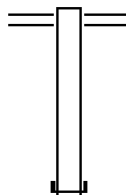
FROM 2018/0160 SH
(CONN)

0750/0115
002967 FT



002967 FT 2 0 00000 0 00 0000+00
NC RAMP B RD
INTER-BK KIRBY GARARDS FORT RD
(SR2018 SEG 0160/2445)
S 0750/0000 LENGTH(AH 1075 BK 0924)

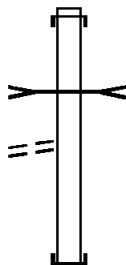
002043 FT



0500/0924 KIRBY GARARDS FORT RD
(SR2018 SEG 0160/1640)
002043 FT 2 0 00000 0 00 0000+00
NC RAMP C RD
INTER-BK SR 0079 SH
(SR0079 SEG 0065/2385)
S 0500/0000 LENGTH(AH 0924 BK 1035)

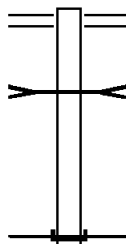
FROM 2018/0160 SH
(CONN)

0250/0130
001008 FT



INTER-AHD SR 0079 SH
0250/1035 (SR0079 SEG 0065/0490)
WHITELEY CK.
STRUCTURE LENGTH 52 FT
0250/0713 BMSID 30/8003/0250/0713
001008 FT 2 0 00000 0 00 0000+00
NC RAMP D RD
INTER-BK KIRBY GARARDS FORT RD
(SR2018 SEG 0160/1595)
S 0250/0000 LENGTH(AH 1035 BK 1008)

000000 FT



0010/1008 KIRBY GARARDS FORT RD
(SR2018 SEG 0160/2425)
WHITELEY CK.
STRUCTURE LENGTH 39 FT
0010/0418 BMSID 30/8003/0010/0418
000000 FT 2 0 00000 0 00 0000+00
NC RAMP A RD
INTER-BK SR 0079 SH
(SR0079 SEG 0064/0245)
MFC BEGIN = F
S 0010/0000 LENGTH(AH 1008 BK 0000)

EXTRACT DATE: 12/28/2024 ROADWAY MANAGEMENT SYSTEM PAGE NUMBER: 365
PRINT DATE: 12/30/2024 SLD COUNTY/SR - ANNUAL PRINT COUNTY: GREENE
DIR: N TOTAL LEN: .601 MI. DIST: 12-2 SR: 8001
LEFT MUN: PERRY T RIGHT MUN: PERRY T

003174 FT

003174 FT
INTER-AHD SR 0079 SH
0750/0840 (SR0079 SEG 0004/2580)

002334 FT

002334 FT 2 0 00000 0 00 0000+00
NC RAMP B RD
LOCUST AV
(SR2009 SEG 0020/0090)
INTER-BK RAMP A RD
(SR8001 SEG 0010/0559)
5 0750/0000 LENGTH(AH 0840 BK 0760)

001574 FT

INTER-AHD RAMP D RD
(SR8001 SEG 0250/0000)
LOCUST AV
0500/0760 (SR2009 SEG 0010/2217)
001574 FT 2 0 00000 0 00 0000+00
NC RAMP C RD
INTER-BK SR 0079 SH
(SR0079 SEG 0005/2750)
5 0500/0000 LENGTH(AH 0760 BK 1015)

000559 FT

INTER-AHD SR 0079 SH
0250/1015 (SR0079 SEG 0005/0975)
000559 FT 2 0 00000 0 00 0000+00
NC RAMP D RD
LOCUST AV
(SR2009 SEG 0010/2217)
INTER-BK RAMP C RD
(SR8001 SEG 0500/0760)
5 0250/0000 LENGTH(AH 1015 BK 0559)

000000 FT

INTER-AHD RAMP B RD
(SR8001 SEG 0750/0000)
LOCUST AV
0010/0559 (SR2009 SEG 0020/0090)
000000 FT 2 0 00000 0 00 0000+00
NC RAMP A RD
INTER-BK SR 0079 SH
(SR0079 SEG 0004/1170)
MFC BEGIN = F
5 0010/0000 LENGTH(AH 0559 BK 0000)

EXTRACT DATE: 12/28/2024 ROADWAY MANAGEMENT SYSTEM PAGE NUMBER: 364
PRINT DATE: 12/30/2024 SLD COUNTY/SR - ANNUAL PRINT COUNTY: GREENE

DIR: B TOTAL LEN: 4.203 MI. DIST: 12-2 SR: 4035
LEFT MUN: WASHINGTON T RIGHT MUN: WASHINGTON T

022190 FT

022190 FT GARNER RUN RD
0070/2645 (SR4033 SEG 0070/0000)

019545 FT

019545 FT 2 0 30095 0 00 0195+45
5 0070/0000 LENGTH(AH 2645 BK 2603)

016942 FT

016942 FT 2 0 30095 0 00 0169+42
5 0060/0000 LENGTH(AH 2603 BK 3239)

013703 FT

0050/0023 WASHINGTON
013703 FT FRANKLIN T
5 0050/0000 2 0 30095 0 00 0137+03
LENGTH(AH 3239 BK 2924)

EXTRACT DATE: 12/28/2024 ROADWAY MANAGEMENT SYSTEM PAGE NUMBER: 363
PRINT DATE: 12/30/2024 SLD COUNTY/SR - ANNUAL PRINT COUNTY: GREENE

DIR: B TOTAL LEN: 4.203 MI. DIST: 12-2 SR: 4035
LEFT MUN: FRANKLIN T RIGHT MUN: FRANKLIN T

010779 FT

010779 FT 2 0 30095 0 00 0107+79
0040/0000 LENGTH(AH 2924 BK 3262)

0030/1688 BMS EN 30/4035/0030/1670
2 0 30095 0 00 0091+93
TRIB. OF WISE CARVER RUN
0030/1670 BMSBG 30/4035/0030/1670
BYARD RD
0030/1485 (T514)

007517 FT

007517 FT 2 0 30095 0 00 0075+17
MCNAY HILL RD
(T573)
0030/0000 LENGTH(AH 3262 BK 3702)

003815 FT

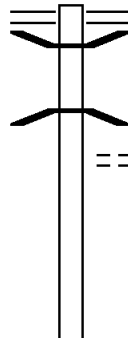
003815 FT 2 0 30095 0 00 0038+15
0020/0000 LENGTH(AH 3702 BK 3815)

2 0 30095 0 00 0000+00 000000 FT
BROWNS CREEK RD
(SR0018 SEG 0420/1540) 0010/0000

NC WATER DAM RD
BROWNS CREEK RD
000000 FT (SR0018 SEG 0420/1540)
MFC BEGIN = E
0010/0000 LENGTH(AH 3815 BK 0000)

EXTRACT DATE: 12/28/2024 ROADWAY MANAGEMENT SYSTEM PAGE NUMBER: 362
PRINT DATE: 12/30/2024 SLD COUNTY/SR - ANNUAL PRINT COUNTY: GREENE
DIR: B TOTAL LEN: 5.149 MI. DIST: 12-2 SR: 4033
LEFT MUN: WASHINGTON T RIGHT MUN: WASHINGTON T

027185 FT



027185 FT DUNN STATION RD
0080/3341 (SR0221 SEG 0140/0000)
0080/2995 BMS EN 30/4033/0080/2936
2 0 30033 0 01 0269+50
RUFF CREEK
0080/2936 BMSBG 30/4033/0080/2936
WASHINGTON TWP PARK
0080/2665 (T497)

EXTRACT DATE: 12/28/2024 ROADWAY MANAGEMENT SYSTEM PAGE NUMBER: 361
PRINT DATE: 12/30/2024 SLD COUNTY/SR - ANNUAL PRINT COUNTY: GREENE

DIR: B TOTAL LEN: 5.149 MI. DIST: 12-2 SR: 4033
LEFT MUN: WASHINGTON T RIGHT MUN: WASHINGTON T

023844 FT

023844 FT 2 0 30033 0 01 0240+03
S 0080/0000 LENGTH(AH 3341 BK 3346)

020498 FT

020498 FT 2 0 30033 0 01 0206+30
WATER DAM RD
(SR4035 SEG 0070/2645)
S 0070/0000 LENGTH(AH 3346 BK 3073)

2 0 30033 0 01 0175+33 017425 FT
BREAKNECK RD
(T404) 0060/0000

017425 FT
S 0060/0000 LENGTH(AH 3073 BK 3798)

013627 FT

013627 FT 2 0 30033 0 01 0137+75
S 0050/0000 LENGTH(AH 3798 BK 3841)

EXTRACT DATE: 12/28/2024 ROADWAY MANAGEMENT SYSTEM PAGE NUMBER: 360
PRINT DATE: 12/30/2024 SLD COUNTY/SR - ANNUAL PRINT COUNTY: GREENE

DIR: B TOTAL LEN: 5.149 MI. DIST: 12-2 SR: 4033
LEFT MUN: WASHINGTON T RIGHT MUN: WASHINGTON T

009786 FT

009786 FT 2 0 30033 0 01 0098+65
S 0040/0000 LENGTH(AH 3841 BK 3491)

0030/1410 HICKORY LN
0030/1354 (T407)
BMS EN 30/4033/0030/1328
2 0 30033 0 01 0076+48
0030/1328 GARNERS RUN
BMSBG 30/4033/0030/1328

006295 FT

006295 FT 2 0 30033 0 01 0063+39
S 0030/0000 LENGTH(AH 3491 BK 2828)

0020/1472 GARNERS RUN
STRUCTURE LENGTH 25 FT
BMSID 30/4033/0020/1472

003467 FT

0020/0017 BMS EN 30/4033/0020/0000
003467 FT 2 0 30033 0 00 0035+11
GARNERS RUN
BMSBG 30/4033/0020/0000
S 0020/0000 LENGTH(AH 2828 BK 3467)

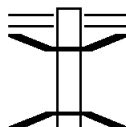
000000 FT

000000 FT 2 0 30033 0 00 0000+00
NC GA RNER RUN RD
BROWNS CREEK RD
(SRO018 SEG 0460/1270)
MFC BEGIN = E
S 0010/0000 LENGTH(AH 3467 BK 0000)

EXTRACT DATE: 12/28/2024 ROADWAY MANAGEMENT SYSTEM PAGE NUMBER: 359
PRINT DATE: 12/30/2024 SLD COUNTY/SR - ANNUAL PRINT COUNTY: GREENE

DIR: B TOTAL LEN: 4.280 MI. DIST: 12-2 SR: 4031
LEFT MUN: WASHINGTON T RIGHT MUN: WASHINGTON T

022601 FT



022601 FT HOPE RUFFS CREEK RD
0070/3118 (SR0221 SEG 0150/2185)
0070/3076 BMS EN 30/4031/0070/3044
2 0 30024 0 00 0227+00
RUFF CREEK
0070/3044 BMSBG 30/4031/0070/3044

019483 FT

019483 FT 2 0 30024 0 00 0194+98
S 0070/0000 LENGTH(AH 3118 BK 2583)

016900 FT

016900 FT 2 0 30024 0 00 0169+00
S 0060/0000 LENGTH(AH 2583 BK 3493)

013407 FT

013407 FT 2 0 30024 0 00 0134+07
S 0050/0000 LENGTH(AH 3493 BK 2908)

BOYD RD
(T406)

0040/2430

==

TOWER RD

PETTIT RD

EXTRACT DATE: 12/28/2024 ROADWAY MANAGEMENT SYSTEM PAGE NUMBER: 358
PRINT DATE: 12/30/2024 SLD COUNTY/SR - ANNUAL PRINT COUNTY: GREENE

DIR: B TOTAL LEN: 4.280 MI. DIST: 12-2 SR: 4031
LEFT MUN: WASHINGTON T RIGHT MUN: WASHINGTON T

(T411)

0040/1095

010499 FT

007469 FT

003773 FT

000000 FT

0040/1095 (T409)

010499 FT 2 0 30024 0 00 0104+99
5 0040/0000 LENGTH(AH 2908 BK 3030)

0030/0999 BMS EN 30/4031/0030/0986
2 0 30024 0 00 0084+67
DILLIE RUN

0030/0986 BMSBG 30/4031/0030/0986

007469 FT 2 0 30024 0 00 0074+69
5 0030/0000 LENGTH(AH 3030 BK 3696)

003773 FT 2 0 30024 0 00 0037+73
5 0020/0000 LENGTH(AH 3696 BK 3773)

WASHINGTON
0010/0025 MORRIS T
000000 FT 2 0 30024 0 00 0000+00
NC DILLIE RD
W&W RAILROAD RD
(SR4029 SEG 0040/1270)
MFC BEGIN = E
5 0010/0000 LENGTH(AH 3773 BK 0000)

EXTRACT DATE: 12/28/2024 ROADWAY MANAGEMENT SYSTEM PAGE NUMBER: 357
PRINT DATE: 12/30/2024 SLD COUNTY/SR - ANNUAL PRINT COUNTY: GREENE
DIR: B TOTAL LEN: 6.078 MI. DIST: 12-2 SR: 4029
LEFT MUN: MORRIS T RIGHT MUN: MORRIS T

032091 FT



032091 FT AH-WASHINGTON (62)
INTER-AHD CONGER RD
0110/2343 (SR3039 SEG 0010/0000)

DIR: B MUN: MORRIS T TOTAL LEN: 6.078 MI. DIST: 12-2 SR: 4029
LEFT MUN: MORRIS T RIGHT MUN: MORRIS T

DIR: B TOTAL LEN: 6.078 MI. DIST: 12-2 SR: 4029
LEFT MUN: MORRIS T RIGHT MUN: MORRIS T

EXTRACT DATE: 12/28/2024 ROADWAY MANAGEMENT SYSTEM PAGE NUMBER: 354
PRINT DATE: 12/30/2024 SLD COUNTY/SR - ANNUAL PRINT COUNTY: GREENE

DIR: B TOTAL LEN: 6.078 MI. DIST: 12-2 SR: 4029
LEFT MUN: WASHINGTON T RIGHT MUN: WASHINGTON T

009868 FT

009868 FT 2 0 30011 0 00 0098+90
VILLAGE: SWARTS
5 0040/0000 LENGTH(AH 3257 BK 3480)

006388 FT

006388 FT 2 0 30011 0 00 0064+10
PETTIT RUN RD
(T409)
5 0030/0000 LENGTH(AH 3480 BK 2660)
0020/2512 BMSBN 30/4029/0020/2493
2 0 30011 0 00 0062+42
PETTIT RUN
0020/2493 BMSBG 30/4029/0020/2493

003728 FT

003728 FT 2 0 30011 0 00 0037+28
5 0020/0000 LENGTH(AH 2660 BK 3728)

000000 FT

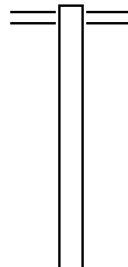
000000 FT 2 0 30011 0 00 0000+00
VILLAGE: SYCAMORE
NC W&W RAILROAD RD
BROWNS CREEK RD
(SR0018 SEG 0480/0000)
MFC BEGIN = D
5 0010/0000 LENGTH(AH 3728 BK 0000)

BROWNS CREEK RD
(SR0018 SEG 0480/0000) 0010/0000

EXTRACT DATE: 12/28/2024 ROADWAY MANAGEMENT SYSTEM PAGE NUMBER: 353
PRINT DATE: 12/30/2024 SLD COUNTY/SR - ANNUAL PRINT COUNTY: GREENE
DIR: B TOTAL LEN: 2.926 MI. DIST: 12-2 SR: 4027
LEFT MUN: CENTER T RIGHT MUN: CENTER T

HOPEWELL RIDGE RD 015449 FT
(SR4017 SEG 0050/3085) 0050/2338

013111 FT



015449 FT WEST RUN RD
0050/2338 (SR4017 SEG 0050/3085)

013111 FT 2 0 30131 0 00 0130+74
5 0050/0000 LENGTH(AH 2338 BK 2222)

EXTRACT DATE: 12/28/2024 ROADWAY MANAGEMENT SYSTEM PAGE NUMBER: 352
PRINT DATE: 12/30/2024 SLD COUNTY/SR - ANNUAL PRINT COUNTY: GREENE

DIR: B TOTAL LEN: 2.926 MI. DIST: 12-2 SR: 4027
LEFT MUN: CENTER T RIGHT MUN: CENTER T

010889 FT

010889 FT 2 0 30131 0 00 0108+88
S 0040/0000 LENGTH(AH 2222 BK 3897)

2 0 30131 0 00 0069+91 006992 FT
TOWNSHIP T535 RD
(T535) 0030/0000

006992 FT

S 0030/0000 LENGTH(AH 3897 BK 3546)

003446 FT

003446 FT 2 0 30131 0 00 0034+40
LOCUST HILL RD
(T456)

S 0020/0000 LENGTH(AH 3546 BK 3446)

000000 FT

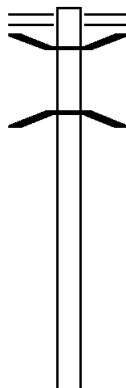
000000 FT 2 0 30131 0 00 0000+00
NC WEST RUN RD
ROY E FURMAN HW
(SR0021 SEG 0330/0000)
MFC BEGIN = E

S 0010/0000 LENGTH(AH 3446 BK 0000)

EXTRACT DATE: 12/28/2024 ROADWAY MANAGEMENT SYSTEM PAGE NUMBER: 351
PRINT DATE: 12/30/2024 SLD COUNTY/SR - ANNUAL PRINT COUNTY: GREENE

DIR: B TOTAL LEN: 2.650 MI. DIST: 12-2 SR: 4025
LEFT MUN: MORRIS T RIGHT MUN: MORRIS T

013993 FT



012204 FT

013993 FT W&W RAILROAD RD
0050/1789 (SR4029 SEG 0060/1185)
0050/1297 BMS EN 30/4025/0050/1263
2 0 30094 0 00 0137+29
B F BROWN CK
0050/1263 BMSBG 30/4025/0050/1263

012204 FT 2 0 30094 0 00 0122+54
5 0050/0000 LENGTH(AH 1789 BK 2574)

EXTRACT DATE: 12/28/2024 ROADWAY MANAGEMENT SYSTEM PAGE NUMBER: 350
PRINT DATE: 12/30/2024 SLD COUNTY/SR - ANNUAL PRINT COUNTY: GREENE

DIR: B TOTAL LEN: 2.650 MI. DIST: 12-2 SR: 4025
LEFT MUN: MORRIS T RIGHT MUN: MORRIS T

	009630 FT		009630 FT	2 0 30094 0 00 0096+10 HOPKINS RUN RD (T478)
		==	5 0040/0000	LENGTH(AH 2574 BK 3007)
CENTENNIAL SCHOOL RD (T458)	0030/1960	==		
	006623 FT		006623 FT	2 0 30094 0 00 0065+78 5 0030/0000 LENGTH(AH 3007 BK 3306)
2 0 30094 0 00 0033+15 003317 FT MCCULLOUGH RD (SR4023 SEG 0010/0000) 0020/0000		==	003317 FT	
			5 0020/0000	LENGTH(AH 3306 BK 3317)
			0010/1506	BMS EN 30/4025/0010/1488 2 0 30094 0 00 0014+85 BRANCH OF BROWNS CREEK
			0010/1488	BMS BG 30/4025/0010/1488
				RETAINING WALL END
			5 0010/0697	BMS ID 30/4025/0010/0674 RETAINING WALL BEGIN
			5 0010/0674	BMS ID 30/4025/0010/0674
	000000 FT		000000 FT	2 0 30094 0 00 0000+00 NC IAMS STATION RD BROWNS CREEK RD (SR0018 SEG 0540/0135) MFC BEGIN = E
			5 0010/0000	LENGTH(AH 3317 BK 0000)

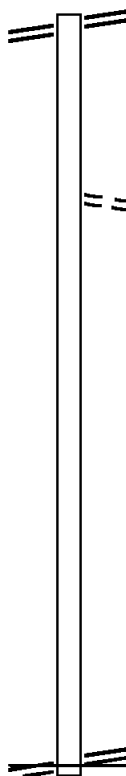
EXTRACT DATE: 12/28/2024 ROADWAY MANAGEMENT SYSTEM PAGE NUMBER: 349
PRINT DATE: 12/30/2024 SLD COUNTY/SR - ANNUAL PRINT COUNTY: GREENE
DIR: B TOTAL LEN: 1.396 MI. DIST: 12-2 SR: 4023
LEFT MUN: MORRIS T RIGHT MUN: MORRIS T

DEER LICK STATION RD 007372 FT
(SR4021 SEG 0030/0000) 0020/3725

003647 FT

000000 FT

IAMS STATION RD
(SR4025 SEG 0020/0000) 0010/0000



007372 FT DEER LICK STATION RD
0020/3725 (SR4021 SEG 0030/0000)

0020/1850 QUARRY RD
(T629)

003647 FT 2 0 30125 0 00 0036+61
S 0020/0000 LENGTH(AH 3725 BK 3647)

000000 FT 2 0 30125 0 00 0000+00
IAMS STATION RD
(SR4025 SEG 0020/0000)
NC MC CULLOUGH RD
MFC BEGIN = E
S 0010/0000 LENGTH(AH 3647 BK 0000)

EXTRACT DATE: 12/28/2024 ROADWAY MANAGEMENT SYSTEM PAGE NUMBER: 348
PRINT DATE: 12/30/2024 SLD COUNTY/SR - ANNUAL PRINT COUNTY: GREENE

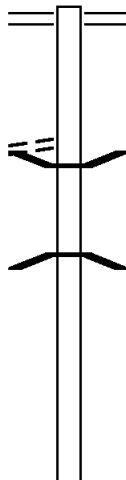
DIR: B TOTAL LEN: 2.741 MI. DIST: 12-2 SR: 4021
LEFT MUN: MORRIS T RIGHT MUN: MORRIS T

DUNN SCHOOL RD
(T460)

014474 FT

0050/0095
013019 FT

010082 FT



014474 FT W&W RAILROAD RD
0050/1455 (SR4029 SEG 0090/0000)

0050/0053 BMS EN 30/4021/0050/0000
013019 FT 2 0 30063 0 01 0131+36
BATES FORK
BMSBG 30/4021/0050/0000
5 0050/0000 LENGTH(AH 1455 BK 2937)

010082 FT 2 0 30063 0 01 0101+13

EXTRACT DATE: 12/28/2024 ROADWAY MANAGEMENT SYSTEM PAGE NUMBER: 347
PRINT DATE: 12/30/2024 SLD COUNTY/SR - ANNUAL PRINT COUNTY: GREENE

DIR: B TOTAL LEN: 2.741 MI. DIST: 12-2 SR: 4021
LEFT MUN: MORRIS T RIGHT MUN: MORRIS T

CENTENNIAL SCHOOL RD
(T458)

0030/1810

==

0030/1810 CENTENNIAL SCHOOL RD
(T458)

006589 FT

006589 FT 2 0 30063 0 01 0066+20
MCCULLOUGH RD

0030/0000 LENGTH(AH 3493 BK 2908)

REEVES RD
(T440)

0020/1630

==

003681 FT

003681 FT 2 0 30063 0 01 0037+09
0020/0000 LENGTH(AH 2908 BK 3681)

0010/2441 BMSID 30/4021/0010/2411
2 0 30063 0 00 0024+06
B BROWNS CK

0010/2411 BMSBG 30/4021/0010/2411

000000 FT

0010/0582 RETAINING WALL END
BMSID 30/4021/0010/0537
0010/0537 RETAINING WALL BEGIN
BMSID 30/4021/0010/0537
000000 FT 2 0 30063 0 00 0000+00

VILLAGE: NINEVEH
NC DEER LICK STATION RD
BROWNS CREEK RD
(SR0018 SEG 0560/0210)
MFC BEGIN = E

0010/0000 LENGTH(AH 3681 BK 0000)

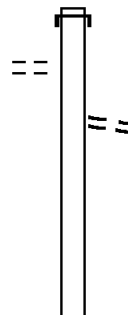
EXTRACT DATE: 12/28/2024 ROADWAY MANAGEMENT SYSTEM PAGE NUMBER: 346
PRINT DATE: 12/30/2024 SLD COUNTY/SR - ANNUAL PRINT COUNTY: GREENE
DIR: B TOTAL LEN: 2.792 MI. DIST: 12-2 SR: 4019
LEFT MUN: MORRIS T RIGHT MUN: MORRIS T

LINN WALL RD
(T643)

014744 FT

0050/2400

012253 FT



014744 FT AH-WASHINGTON (62)
INTER-AHD CASH DAY RD
0050/2491 (SR3041 SEG 0010/0000)

0050/2385 AULD RD
(T424)

012253 FT 2 0 30047 0 00 0122+92
5 0050/0000 LENGTH(AH 2491 BK 3000)

DIR: B TOTAL LEN: 2.792 MI. DIST: 12-2 SR: 4019
LEFT MUN: MORRIS T RIGHT MUN: MORRIS T

EXTRACT DATE: 12/28/2024 ROADWAY MANAGEMENT SYSTEM PAGE NUMBER: 344
PRINT DATE: 12/30/2024 SLD COUNTY/SR - ANNUAL PRINT COUNTY: GREENE

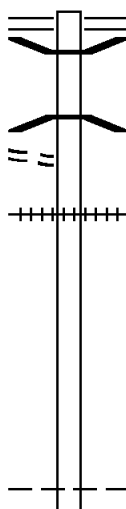
DIR: B TOTAL LEN: 5.025 MI. DIST: 12-2 SR: 4017
LEFT MUN: MORRIS T RIGHT MUN: MORRIS T

PATTERSON CREEK RD
(T581)

026531 FT

0080/1740

024458 FT



026531 FT BROWNS CREEK RD
0080/2073 (SR0018 SEG 0530/0000)
0080/1953 BMS EN 30/4017/0080/1899
2 0 30029 0 00 0265+06
BROWNS FORK OF TEN MILE
0080/1899 BMSBG 30/4017/0080/1899

0080/0975 (AAR 367729V)#TRKS 01

024458 FT 2 0 30029 0 00 0244+74
5 0080/0000 LENGTH(AH 2073 BK 2900)

0070/0576 MORRIS
CENTER T

EXTRACT DATE: 12/28/2024 ROADWAY MANAGEMENT SYSTEM PAGE NUMBER: 343
PRINT DATE: 12/30/2024 SLD COUNTY/SR - ANNUAL PRINT COUNTY: GREENE

DIR: B TOTAL LEN: 5.025 MI. DIST: 12-2 SR: 4017
LEFT MUN: MORRIS T RIGHT MUN: MORRIS T

021558 FT

021558 FT 2 0 30029 0 00 0215+74
S 0070/0000 LENGTH(AH 2900 BK 3604)

017954 FT

017954 FT 2 0 30029 0 00 0179+70

NC WEST RUN RD
HOPEWELL RIDGE RD
(T565)

== S 0060/0000 LENGTH(AH 3604 BK 3112)
== WEST RUN RD
0050/3085 (SR4027 SEG 0050/2338)

2 0 30029 0 00 0148+55 014842 FT
WALKER RD
(T438) 0050/0000

014842 FT

S 0050/0000 LENGTH(AH 3112 BK 3622)

HOPEWELL RIDGE RD
(T571) 0040/1335

NC HOPEWELL RIDGE RD

011220 FT

011220 FT 2 0 30029 0 00 0112+23
S 0040/0000 LENGTH(AH 3622 BK 3945)

EXTRACT DATE: 12/28/2024 ROADWAY MANAGEMENT SYSTEM PAGE NUMBER: 342
PRINT DATE: 12/30/2024 SLD COUNTY/SR - ANNUAL PRINT COUNTY: GREENE

DIR: B TOTAL LEN: 5.025 MI. DIST: 12-2 SR: 4017
LEFT MUN: CENTER T RIGHT MUN: CENTER T

007275 FT

007275 FT 2 0 30029 0 00 0072+78
5 0030/0000 LENGTH(AH 3945 BK 3713)

003562 FT

0020/0027 BMS EN 30/4017/0020/0019
2 0 30029 0 00 0035+75

B SCOTT RUN

0020/0019 BMSBG 30/4017/0020/0019

003562 FT 2 0 30029 0 00 0035+65

PINE RD

(T535)

5 0020/0000 LENGTH(AH 3713 BK 3562)

0010/3403 BMS EN 30/4017/0010/3365

2 0 30029 0 00 0033+46

SCOTT RUN

0010/3365 BMSBG 30/4017/0010/3365

000000 FT

000000 FT 2 0 30029 0 00 0000+00

NC SCOTT RUN RD

ROY E FURMAN HW

(SR0021 SEG 0290/0000)

COVERED BRIDGE RD

(T424)

MFC BEGIN = E

5 0010/0000 LENGTH(AH 3562 BK 0000)

EXTRACT DATE: 12/28/2024 ROADWAY MANAGEMENT SYSTEM PAGE NUMBER: 341
PRINT DATE: 12/30/2024 SLD COUNTY/SR - ANNUAL PRINT COUNTY: GREENE

DIR: B TOTAL LEN: 5.666 MI. DIST: 12-2 SR: 4015
LEFT MUN: MORRIS T RIGHT MUN: MORRIS T

	029916 FT		029916 FT	BROWNS CREEK RD
			0090/3237	(SR0018 SEG 0630/0030)
	026679 FT		026679 FT	2 0 30070 0 01 0268+06
(TBK SR4009) RUSH RUN R			NC WEBSTER RD	
(TWP)	0090/0000	==	MANKEY RD	
		==	(T426)	
			0090/0000	LENGTH(AH 3237 BK 2798)
HEWITT RIDGE RD				
(T613)	0080/1595	==		
	023881 FT		023881 FT	2 0 30070 0 01 0238+98
			0080/0000	LENGTH(AH 2798 BK 2109)
	021772 FT		021772 FT	2 0 30070 0 01 0218+93

EXTRACT DATE: 12/28/2024 ROADWAY MANAGEMENT SYSTEM PAGE NUMBER: 340
PRINT DATE: 12/30/2024 SLD COUNTY/SR - ANNUAL PRINT COUNTY: GREENE

DIR: B TOTAL LEN: 5.666 MI. DIST: 12-2 SR: 4015
LEFT MUN: MORRIS T RIGHT MUN: MORRIS T

{TBK} POWERS SCHOOL RD
{T603}

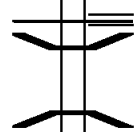
0060/0180
018594 FT

==

TOWNSHIP 0657 RD
(T657)
S 0070/0000 LENGTH(AH 2109 BK 3178)

018594 FT 2 0 30070 0 01 0186+02
S 0060/0000 LENGTH(AH 3178 BK 3832)

014762 FT



TRIPP HILL RD
(SR4012 SEG 0010/0000)
0050/0890 MFC BEGIN = E
0050/0825 BMS EN 30/4015/0050/0813
0 0 00000 0 00 0000+00
PATTERSON RN
0050/0813 BMS BG 30/4015/0050/0813
014762 FT 2 0 30070 0 01 0147+70
S 0050/0000 LENGTH(AH 3832 BK 3515)

CROUSE RD
(T392)

0040/0145
011247 FT

==



011247 FT 2 0 30070 0 01 0112+55
CONSOLIDATION COAL COMP
OVERPASS IS RR X-ING
S 0040/0000 LENGTH(AH 3515 BK 3873)

EXTRACT DATE: 12/28/2024 ROADWAY MANAGEMENT SYSTEM PAGE NUMBER: 339
PRINT DATE: 12/30/2024 SLD COUNTY/SR - ANNUAL PRINT COUNTY: GREENE

DIR: B TOTAL LEN: 5.666 MI. DIST: 12-2 SR: 4015
LEFT MUN: MORRIS T RIGHT MUN: MORRIS T

VALLEY VIEW LN
(PRDR)
HILLSIDE LN
(PRDR)
CHERRY LN
(PRDR)

007374 FT

0020/1474

0020/1135

0020/0655

003622 FT

000000 FT

0030/1630 GRANGE RD
(SR4010 SEG 0020/3820)

007374 FT 2 0 30070 0 00 0074+30
HILLTOP LN
(PRDR)
MORRIS
GRAY T

0030/0000 LENGTH(AH 3873 BK 3752)

003622 FT 2 0 30070 0 00 0036+50
0020/0000 LENGTH(AH 3752 BK 3622)

000000 FT 2 0 30070 0 00 0000+00
VILLAGE: GRAYSVILLE
NC ST STRONGTOWN RD
ACKLEY CREEK RD
(SR4007 SEG 0010/0415)
MFC BEGIN = D
0010/0000 LENGTH(AH 3622 BK 0000)

EXTRACT DATE: 12/28/2024 ROADWAY MANAGEMENT SYSTEM PAGE NUMBER: 338
 PRINT DATE: 12/30/2024 SLD COUNTY/SR - ANNUAL PRINT COUNTY: GREENE
 DIR: B TOTAL LEN: .000 MI. DIST: 12-2 SR: 4014
 LEFT MUN: JACKSON T RIGHT MUN: JACKSON T

000000 FT
 000000 FT
 000000 FT
 000000 FT
 000000 FT



000000 FT
 7050/0000 LENGTH(AH 2918 BK 3430)
 000000 FT
 7040/0000 LENGTH(AH 3430 BK 3176)
 000000 FT
 7030/0000 LENGTH(AH 3176 BK 3815)
 000000 FT
 7020/0000 LENGTH(AH 3815 BK 3928)
 000000 FT
 7010/0000 LENGTH(AH 3928 BK 0000)

EXTRACT DATE: 12/28/2024 ROADWAY MANAGEMENT SYSTEM PAGE NUMBER: 337
PRINT DATE: 12/30/2024 SLD COUNTY/SR - ANNUAL PRINT COUNTY: GREENE

DIR: B TOTAL LEN: .012 MI. DIST: 12-2 SR: 4013
LEFT MUN: JACKSON T RIGHT MUN: JACKSON T

000063 FT

000029 FT

000029 FT

000029 FT

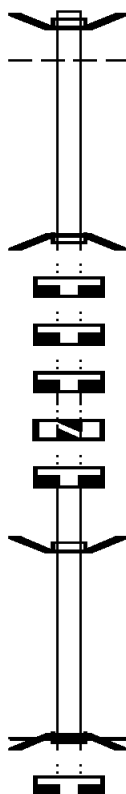
000029 FT

000029 FT

000029 FT

000000 FT

000000 FT



000063 FT BMS EN 30/4013/0054/0000
INTER-AHD VALLEY CHURCH RD
0054/0034 (TBC)

0054/0019 JACKSON
000029 FT MORRIS T
2 0 30040 0 00 0157+15
NC VA LLEY CHURCH RD
INTER-BK (TBK) VALLEY CHURCH RD
(TWP)

0054/0000 BMSBG 30/4013/0054/0000
000029 FT LENGTH(AH 0034 BK 2478)

7050/0000 LENGTH(AH 2478 BK 2954)

000029 FT LENGTH(AH 2954 BK 2365)

7040/0000 LTH AH 002365 BK 000694

000029 FT LTH AH 000694 BK 007046

7030/0000 LENGTH(AH 7046 BK 0029)

000029 FT BMS EN 30/4013/0010/0000

7014/0000 (TBK) POWERS SCHOOL RD
(T603)

INTER-AHD (TBK) POWERS SCHOOL RD
0010/0029 (T603)

000000 FT 2 0 30040 0 00 0001+47
NC POWERS SCHOOL RD

INTER-BK (TBK) POWERS SCHOOL RD
(T603)

BRACE RUN

BMSBG 30/4013/0010/0000

MFC BEGIN = E

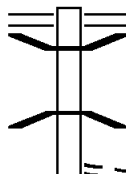
0010/0000 LENGTH(AH 0029 BK 0129)

000000 FT

7008/0000 LENGTH(AH 0129 BK 0000)

EXTRACT DATE: 12/28/2024 ROADWAY MANAGEMENT SYSTEM PAGE NUMBER: 336
 PRINT DATE: 12/30/2024 SLD COUNTY/SR - ANNUAL PRINT COUNTY: GREENE
 DIR: B TOTAL LEN: 2.231 MI. DIST: 12-2 SR: 4012
 LEFT MUN: MORRIS T RIGHT MUN: MORRIS T

011782 FT



011782 FT BROWNS CREEK RD
 0040/1409 (SR0018 SEG 0550/1190)
 0040/1300 BMS EN 30/4012/0040/1253
 2 0 30048 0 00 0116+12
 BROWNS CK
 0040/1253 BMS BG 30/4012/0040/1253
 JOHNSON HILL RD
 0040/1070 (T422)

EXTRACT DATE: 12/28/2024 ROADWAY MANAGEMENT SYSTEM PAGE NUMBER: 335
PRINT DATE: 12/30/2024 SLD COUNTY/SR - ANNUAL PRINT COUNTY: GREENE

DIR: B TOTAL LEN: 2.231 MI. DIST: 12-2 SR: 4012
LEFT MUN: MORRIS T RIGHT MUN: MORRIS T

CARTER HOLLOW RD
(T657)

0040/0325
010373 FT

0040/0014 BMS EN 30/4012/0040/0000
010373 FT 2 0 30048 0 00 0103+60
B BROWNS CK.
BMSBG 30/4012/0040/0000
5 0040/0000 LENGTH(AH 1409 BK 2821)

007552 FT

007552 FT 2 0 30048 0 00 0075+46
5 0030/0000 LENGTH(AH 2821 BK 3527)

BUTTERNUT RD
(T418)

0020/1290

004025 FT

004025 FT 2 0 30048 0 00 0040+19
5 0020/0000 LENGTH(AH 3527 BK 1750)

002275 FT

002275 FT 2 0 00000 0 00 0000+00
5 0014/0000 LENGTH(AH 1750 BK 2275)

000000 FT

0010/0765 MCCOLLUM RD
(T416)
000000 FT 2 0 30048 0 00 0000+00
NC TRIPP HILL RD
STRONGTOWN RD
(SR4015 SEG 0050/0890)
MFC BEGIN = D
5 0010/0000 LENGTH(AH 2275 BK 0000)

STRONGTOWN RD
(SR4015 SEG 0050/0890) 0010/0000

EXTRACT DATE: 12/28/2024 ROADWAY MANAGEMENT SYSTEM PAGE NUMBER: 334
PRINT DATE: 12/30/2024 SLD COUNTY/SR - ANNUAL PRINT COUNTY: GREENE

DIR: B TOTAL LEN: 1.429 MI. DIST: 12-2 SR: 4010
LEFT MUN: MORRIS T RIGHT MUN: MORRIS T

007547 FT

007547 FT STRINGTOWN RD
0020/3820 (SR4015 SEG 0030/1630)
MORRIS
0020/3699 GRAY T
PATTERSON CREEK RD
0020/3490 (T581)

003727 FT

003727 FT 2 0 30093 0 00 0037+66
S 0020/0000 LENGTH(AH 3820 BK 3727)

LIVING WATERS LN
(PRDR)

0010/0235
000000 FT

000000 FT 2 0 30093 0 00 0000+00
NC GRANGE RD
ROY E FURMAN HW
(SR0021 SEG 0210/0000)
MFC BEGIN = E
S 0010/0000 LENGTH(AH 3727 BK 0000)

EXTRACT DATE: 12/28/2024 ROADWAY MANAGEMENT SYSTEM PAGE NUMBER: 333
PRINT DATE: 12/30/2024 SLD COUNTY/SR - ANNUAL PRINT COUNTY: GREENE

DIR: B TOTAL LEN: 1.736 MI. DIST: 12-2 SR: 4009
LEFT MUN: MORRIS T RIGHT MUN: MORRIS T

009164 FT

009164 FT

009164 FT

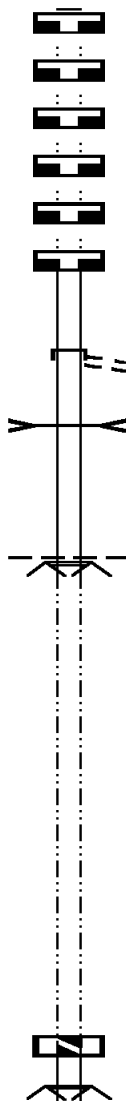
009164 FT

009164 FT

009164 FT

008669 FT

008669 FT



009164 FT

7090/0000

009164 FT

7080/0000

009164 FT

7070/0000

009164 FT

7064/0000

009164 FT

7060/0000

009164 FT

7054/0000

INTER-AHD

0054/0495

0054/0195

008669 FT

5 0054/0000

008669 FT

7042/0000

0040/1040

LENGTH(AH 3119 BK 3180)

LENGTH(AH 3180 BK 3789)

LENGTH(AH 3789 BK 0694)

LENGTH(AH 0694 BK 1823)

LENGTH(AH 1823 BK 0666)

LENGTH(AH 0666 BK 0495)

(TBK 3025) MARTIN RD

(TWP)

CROUSE RD

(T392)

B ENSLOW FK

STRUCTURE LENGTH 8 FT

BMSID 30/4009/0054/0195

0 0 00000 0 00 0000+00

MORRIS

RICHHILL T

ROAD CLOSED BACK, GATED

ROAD CLOSED BACK

LTH AH 000495 BK 000100

LTH AH 000100 BK 001040

ROAD CLOSED AHEAD, GATE

ROAD CLOSED AHEAD

EXTRACT DATE: 12/28/2024 ROADWAY MANAGEMENT SYSTEM PAGE NUMBER: 332
PRINT DATE: 12/30/2024 SLD COUNTY/SR - ANNUAL PRINT COUNTY: GREENE

DIR: B TOTAL LEN: 1.736 MI. DIST: 12-2 SR: 4009
LEFT MUN: RICHHILL T RIGHT MUN: RICHHILL T

FLETCHER RUN RD
(T370)

0040/1035

==

007629 FT

007629 FT 2 0 30067 0 00 0073+57
S 0040/0000 LENGTH(AH 1040 BK 3780)
(APRA) CONSOL MINE ENTR
INTER-AHD CONSOL MINE ENTRANCE
0030/3780 (PRDR)

POI

--

0030/1272 RICHHILL
GRAY T

003849 FT

003849 FT 2 0 30067 0 00 0036+27
S 0030/0000 LENGTH(AH 3780 BK 3670)

000179 FT

000179 FT 2 0 30067 0 00 0000+00

MAIN ST
(SR4007 SEG 0010/2010)

INTER-BK MAIN ST
(SR4007 SEG 0010/2010)

S 0020/0000 LTH AH 003670 BK 000052

000179 FT

7012/0000 LTH AH 000052 BK 000179

INTER-AHD MAIN ST
(SR4007 SEG 0020/0000)

0010/0179 (SR4007 SEG 0020/0000)

000000 FT 2 0 30114 0 00 0000+00

NC MARTIN RD
ROY E FURMAN HW

(SR0021 SEG 0180/0492)

MFC BEGIN = E

S 0010/0000 LENGTH(AH 0179 BK 0000)

MAIN ST
(SR4007 SEG 0020/0000) 0010/0179
000000 FT

EXTRACT DATE: 12/28/2024 ROADWAY MANAGEMENT SYSTEM PAGE NUMBER: 331
PRINT DATE: 12/30/2024 SLD COUNTY/SR - ANNUAL PRINT COUNTY: GREENE

DIR: B TOTAL LEN: 6.183 MI. DIST: 12-2 SR: 4008
LEFT MUN: RICHHILL T RIGHT MUN: RICHHILL T

032644 FT

032644 FT
INTER-AHD HUGHES RD
(T374)
POLAND RUN RD
0110/2432 (SR4005 SEG 0060/0000)

030212 FT

030212 FT 2 0 30054 0 00 0173+47
0110/0000 LENGTH(AH 2432 BK 1609)

028603 FT

028603 FT 2 0 30054 0 00 0190+30
0100/0000 LENGTH(AH 1609 BK 2266)

2 0 30054 0 00 0213+26 026337 FT
ROY E FURMAN HW
(SR0021 SEG 0140/0000) 0090/0000
026337 FT

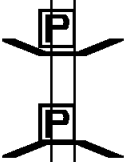




NC FAIRVIEW CHURCH RD
INTER-BK ROY E FURMAN HW
026337 FT (SR0021 SEG 0140/0000)
MFC BEGIN = E
0090/0000 LTH AH 002266 BK 002090
026337 FT
7082/0000 LTH AH 002090 BK 002888
INTER-AHD ROY E FURMAN HW
(SR0021 SEG 0130/1209)
ROY E FURMAN HW
0080/2888 (SR0021 SEG 0130/1209)

2 0 30034 0 00 0236+59 023449 FT
CROW RD
(T571) 0080/0000

023449 FT
0080/0000 LENGTH(AH 2888 BK 2435)

EXTRACT DATE: 12/28/2024 ROADWAY MANAGEMENT SYSTEM PAGE NUMBER: 330
PRINT DATE: 12/30/2024 SLD COUNTY/SR - ANNUAL PRINT COUNTY: GREENE

DIR: B TOTAL LEN: 6.183 MI. DIST: 12-2 SR: 4008
LEFT MUN: RICHHILL T RIGHT MUN: RICHHILL T

		0070/0872	BMS EN 30/4008/0070/0841 BRIDGE POSTED (TONS) 2 0 30034 0 00 0220+64 SGL 13 COMB 22 CRABAPPLE CK
021014 FT		0070/0841	BMS BG 30/4008/0070/0841
		021014 FT	2 0 30034 0 00 0212+20 BRADDOCK RUN RD (T570)
	==	 0070/0000	LENGTH(AH 2435 BK 3493)
017521 FT		 0060/0000	017521 FT 2 0 30034 0 00 0176+59 LENGTH(AH 3493 BK 3365)
OAK RIDGE RD (T610) JAMS HILL RD (T341)		0050/1130	
		014156 FT	014156 FT 2 0 30034 0 00 0142+27 BUCKINGHAM LN (T348)
	==	 0050/0000	LENGTH(AH 3365 BK 3940)
WALKER RIDGE RD			

EXTRACT DATE: 12/28/2024 ROADWAY MANAGEMENT SYSTEM PAGE NUMBER: 329
PRINT DATE: 12/30/2024 SLD COUNTY/SR - ANNUAL PRINT COUNTY: GREENE

DIR: B TOTAL LEN: 6.183 MI. DIST: 12-2 SR: 4008
LEFT MUN: RICHHILL T RIGHT MUN: RICHHILL T

(T342)

0040/1220

010216 FT

010216 FT 2 0 30034 0 00 0102+90

DURBIN RD

(T346)

==

5 0040/0000 LENGTH(AH 3940 BK 2852)

2 0 30034 0 00 0074+66 007364 FT

RAYMER RD

(T344)

0030/0000

007364 FT

5 0030/0000 LENGTH(AH 2852 BK 3822)

003542 FT

003542 FT 2 0 30034 0 00 0035+92

5 0020/0000 LENGTH(AH 3822 BK 3542)

000000 FT

000000 FT 2 0 30034 0 00 0000+00

NC NEBO RIDGE RD

DAY RD

(SR3001 SEG 0440/2055)

INTER-BK SCOTT HILL RD

(T588)

MFC BEGIN = D

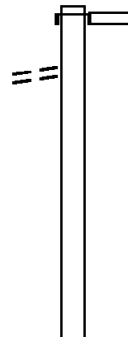
5 0010/0000 LENGTH(AH 3542 BK 0000)

EXTRACT DATE: 12/28/2024 ROADWAY MANAGEMENT SYSTEM PAGE NUMBER: 328
PRINT DATE: 12/30/2024 SLD COUNTY/SR - ANNUAL PRINT COUNTY: GREENE
DIR: B TOTAL LEN: 4.472 MI. DIST: 12-2 SR: 4007
LEFT MUN: RICHHILL T RIGHT MUN: RICHHILL T

WALKER HILL RD
(T342)

023614 FT

0080/3655



023614 FT AH-WASHINGTON (62)
INTER-AHD WEST FINLEY RD
(SR3037 SEG 0004/0000)
ENON CHURCH RD
0080/3677 (SR3026 SEG 0004/0000)

EXTRACT DATE: 12/28/2024 ROADWAY MANAGEMENT SYSTEM PAGE NUMBER: 327
PRINT DATE: 12/30/2024 SLD COUNTY/SR - ANNUAL PRINT COUNTY: GREENE

DIR: B TOTAL LEN: 4.472 MI. DIST: 12-2 SR: 4007
LEFT MUN: RICHHILL T RIGHT MUN: RICHHILL T

019937 FT

019937 FT 2 0 30007 0 01 0200+04
S 0080/0000 LENGTH(AH 3677 BK 3308)

IAMS HILL RD
(T341)
2 0 30007 0 01 0166+96 016629 FT
IAMS HILL RD
(T341) 0070/0000

==
==

016629 FT

S 0070/0000 LENGTH(AH 3308 BK 2881)

013748 FT

013748 FT 2 0 30007 0 01 0138+31
S 0060/0000 LENGTH(AH 2881 BK 2992)

==

0050/2200 PARIS RD
(TWP)
OWENS RUN
STRUCTURE LENGTH 10 FT
0050/1643 BMSID 30/4007/0050/1643

010756 FT

010756 FT 2 0 30007 0 00 0106+70
S 0050/0000 LENGTH(AH 2992 BK 2481)

DAY LN
(T683) 0040/1065

==

2 0 30007 0 00 0082+90 008275 FT
SAWMILL RD
(SR4005 SEG 0100/3414) 0040/0000

==

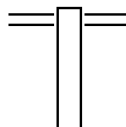
008275 FT

S 0040/0000 LENGTH(AH 2481 BK 3281)

DIR: B TOTAL LEN: 4.472 MI. DIST: 12-2 SR: 4007
LEFT MUN: RICHHILL T RIGHT MUN: RICHHILL T

EXTRACT DATE: 12/28/2024 ROADWAY MANAGEMENT SYSTEM PAGE NUMBER: 325
PRINT DATE: 12/30/2024 SLD COUNTY/SR - ANNUAL PRINT COUNTY: GREENE
DIR: B TOTAL LEN: 2.098 MI. DIST: 12-2 SR: 4006
LEFT MUN: CENTER T RIGHT MUN: CENTER T

011075 FT



011075 FT JACOBS RUN RD
0040/2862 (SR3007 SEG 0280/0735)

EXTRACT DATE: 12/28/2024 ROADWAY MANAGEMENT SYSTEM PAGE NUMBER: 324
PRINT DATE: 12/30/2024 SLD COUNTY/SR - ANNUAL PRINT COUNTY: GREENE

DIR: B TOTAL LEN: 2.098 MI. DIST: 12-2 SR: 4006
LEFT MUN: CENTER T RIGHT MUN: CENTER T

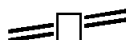
	008213 FT			008213 FT 2 0 30117 0 00 0082+46 S 0040/0000 LENGTH(AH 2862 BK 1882)
HARVEY HILL RD (T400)	0030/0035			
	006331 FT			0030/0010 BMS EN 30/4006/0030/0000 006331 FT 2 0 30117 0 00 0063+55 BRIDGE CLOSED MARANDA RUN BMS BG 30/4006/0030/0000 S 0030/0000 LENGTH(AH 1882 BK 3784)
YUKON HILL RD (T392)	0020/0220			
	002547 FT			002547 FT 2 0 30117 0 00 0025+66 MARANDA RUN STRUCTURE LENGTH 9 FT BMS ID 30/4006/0020/0000 S 0020/0000 LENGTH(AH 3784 BK 2547)
	000000 FT			
DIVIDING RIDGE RD (SR3007 SEG 0250/0630)	0010/0000			000000 FT 2 0 30117 0 00 0000+00 NC MARANDA RUN RD JACOBS RUN RD (SR3007 SEG 0250/0630) MFC BEGIN = E S 0010/0000 LENGTH(AH 2547 BK 0000)

EXTRACT DATE: 12/28/2024 ROADWAY MANAGEMENT SYSTEM PAGE NUMBER: 323
PRINT DATE: 12/30/2024 SLD COUNTY/SR - ANNUAL PRINT COUNTY: GREENE
DIR: B TOTAL LEN: 5.434 MI. DIST: 12-2 SR: 4005
LEFT MUN: RICHHILL T RIGHT MUN: RICHHILL T

ACKLEY CREEK RD 028689 FT
(SR4007 SEG 0040/0000) 0100/3414

2 0 30036 0 00 0051+80 025275 FT
OAK RIDGE RD
(T610) 0100/0000

022518 FT



==

028689 FT ACKLEY CREEK RD
0100/3414 (SR4007 SEG 0040/0000)

025275 FT
S 0100/0000 LENGTH(AH 3414 BK 2757)

022518 FT 2 0 30036 0 00 0024+21
S 0090/0000 LENGTH(AH 2757 BK 2421)

EXTRACT DATE: 12/28/2024 ROADWAY MANAGEMENT SYSTEM PAGE NUMBER: 322
PRINT DATE: 12/30/2024 SLD COUNTY/SR - ANNUAL PRINT COUNTY: GREENE

DIR: B TOTAL LEN: 5.434 MI. DIST: 12-2 SR: 4005
LEFT MUN: RICHHILL T RIGHT MUN: RICHHILL T

020097 FT
CROW RD
(T571)
0080/0000
020097 FT
ROY E FURMAN HW
(SR0021 SEG 0160/0000) 0070/2858

017239 FT

014935 FT
FAIRVIEW CHURCH RD
(SR4008 SEG 0110/2432) 0060/0000

012616 FT

2 0 30054 0 00 0102+35 010316 FT

020097 FT 2 0 30036 0 00 0000+00
ROY E FURMAN HW
(SR0021 SEG 0160/1395)
NC SAWMILL RD
INTER-BK ROY E FURMAN HW
(SR0021 SEG 0160/1395)
0080/0000 LTH AH 002421 BK 001399
020097 FT
7072/0000 LTH AH 001399 BK 002858
INTER-AHD ROY E FURMAN HW
0070/2858 (SR0021 SEG 0160/0000)

017239 FT 2 0 30053 0 00 0087+20
DIVIDING RIDGE RD
(SR4004 SEG 0010/0000)
0070/0000 LENGTH(AH 2858 BK 2304)

014935 FT 2 0 30119 0 00 0000+00
HUGHES RD
(T374)
0060/0000 LENGTH(AH 2304 BK 2319)

012616 FT 2 0 30054 0 00 0125+53
0050/0000 LENGTH(AH 2319 BK 2300)

010316 FT

EXTRACT DATE: 12/28/2024 ROADWAY MANAGEMENT SYSTEM PAGE NUMBER: 321
PRINT DATE: 12/30/2024 SLD COUNTY/SR - ANNUAL PRINT COUNTY: GREENE

DIR: B TOTAL LEN: 5.434 MI. DIST: 12-2 SR: 4005
LEFT MUN: RICHHILL T RIGHT MUN: RICHHILL T

RUSH RD (T353)	0040/0000	==	0040/0000 LENGTH(AH 2300 BK 3152)
LC TO FROM T352 LN (CONN)	0030/2040	==	
VARNER LN (T352)	0030/1955	==	
	007164 FT		007164 FT 2 0 30054 0 00 0071+50 0030/0000 LENGTH(AH 3152 BK 3453)
	003711 FT		0020/0026 BMSID 30/4005/0020/0000 003711 FT 2 0 30054 0 00 0036+95 POLEN RUN BMSBG 30/4005/0020/0000 0020/0000 LENGTH(AH 3453 BK 3711)
	000000 FT		RETAINING WALL END 0010/0281 BMSID 30/4005/0010/1221 RETAINING WALL BEGIN 0010/0221 BMSID 30/4005/0010/1221 000000 FT 2 0 30054 0 00 0000+00 NC PO LAND RUN RD BRISTORIA RD (SR3022 SEG 0040/2945) MFC BEGIN = E 0010/0000 LENGTH(AH 3711 BK 0000)

EXTRACT DATE: 12/28/2024 ROADWAY MANAGEMENT SYSTEM PAGE NUMBER: 320
PRINT DATE: 12/30/2024 SLD COUNTY/SR - ANNUAL PRINT COUNTY: GREENE

DIR: B TOTAL LEN: 1.634 MI. DIST: 12-2 SR: 4004
LEFT MUN: RICHHILL T RIGHT MUN: RICHHILL T

008628 FT

008628 FT
INTER-AHD DIVIDING RIDGE RD
(SR3007 SEG 0240/1865)
WHITETHORN RUN RD
0030/3458 (SR3007 SEG 0240/1865)

2 0 30053 0 00 0034+16 005170 FT
HENNEN RD
(T391) 0030/0000

005170 FT
5 0030/0000 LENGTH(AH 3458 BK 3570)

001600 FT

0020/1820 CHAPMAN RD
(T390)

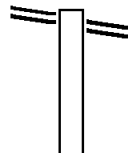
001600 FT 2 0 30053 0 00 0071+20
5 0020/0000 LENGTH(AH 3570 BK 1600)

2 0 30053 0 00 0087+20 000000 FT
POLAND RUN RD
(SR4005 SEG 0070/0000) 0010/0000

NC DIVIDING RIDGE RD
INTER-BK POLAND RUN RD
000000 FT (SR4005 SEG 0070/0000)
MFC BEGIN = E
5 0010/0000 LENGTH(AH 1600 BK 0000)

EXTRACT DATE: 12/28/2024 ROADWAY MANAGEMENT SYSTEM PAGE NUMBER: 319
PRINT DATE: 12/30/2024 SLD COUNTY/SR - ANNUAL PRINT COUNTY: GREENE
DIR: B TOTAL LEN: 2.315 MI. DIST: 12-2 SR: 4003
LEFT MUN: RICHHILL T RIGHT MUN: RICHHILL T

DAY RD 012223 FT
(SR3001 SEG 0440/0000) 0040/3250



012223 FT DAY RD
0040/3250 (SR3001 SEG 0440/0000)

EXTRACT DATE: 12/28/2024 ROADWAY MANAGEMENT SYSTEM PAGE NUMBER: 318
PRINT DATE: 12/30/2024 SLD COUNTY/SR - ANNUAL PRINT COUNTY: GREENE

DIR: B TOTAL LEN: 2.315 MI. DIST: 12-2 SR: 4003
LEFT MUN: RICHHILL T RIGHT MUN: RICHHILL T

008973 FT

008973 FT 2 0 30118 0 01 0090+97
S 0040/0000 LENGTH(AH 3250 BK 3429)

== 0030/2570 BARNEY LN
(PRDR)

005544 FT

005544 FT 2 0 30118 0 01 0055+94
S 0030/0000 LENGTH(AH 3429 BK 3079)

CROW ROCK RD
(T579)

0020/1145

==

0020/1094 BMS EN 30/4003/0020/0968
2 0 30118 0 00 0034+47
DNKRD FK WH

0020/0968 BMSBG 30/4003/0020/0968

002465 FT

002465 FT 2 0 30118 0 00 0024+22
S 0020/0000 LENGTH(AH 3079 BK 2465)

FOR SR 4001 AND 4003
(CONN)

0010/1825

DODDS RIDGE RD
(SR4001 SEG 0060/2110)

0010/1705

==

0010/0351 BMS EN 30/4003/0010/0225
2 0 30118 0 00 0001+87
DUNKARD FORK

0010/0225 BMSBG 30/4003/0010/0225
NC VETERANS RD

2 0 30118 0 00 0000+00 000000 FT
WHEELING CREEK RD
(SR3001 SEG 0410/0000) 0010/0000

000000 FT
WHEELING CREEK RD
(SR3001 SEG 0410/0000)
MFC BEGIN = E
S 0010/0000 LENGTH(AH 2465 BK 0000)

EXTRACT DATE: 12/28/2024 ROADWAY MANAGEMENT SYSTEM PAGE NUMBER: 317
PRINT DATE: 12/30/2024 SLD COUNTY/SR - ANNUAL PRINT COUNTY: GREENE

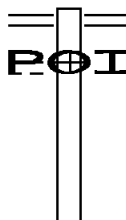
DIR: B TOTAL LEN: 2.807 MI. DIST: 12-2 SR: 4002
LEFT MUN: RICHHILL T RIGHT MUN: RICHHILL T

BURNS DRILLING RD
(PRDR)

014819 FT

0050/1450

012839 FT



014819 FT ROY E FURMAN HW
0050/1980 (SR0021 SEG 0130/0000)

0050/1450 (APRA) BURNS DRILLING &

012839 FT 2 0 30032 0 00 0128+40
5 0050/0000 LENGTH(AH 1980 BK 2240)

EXTRACT DATE: 12/28/2024 ROADWAY MANAGEMENT SYSTEM PAGE NUMBER: 316
PRINT DATE: 12/30/2024 SLD COUNTY/SR - ANNUAL PRINT COUNTY: GREENE

DIR: B TOTAL LEN: 2.807 MI. DIST: 12-2 SR: 4002
LEFT MUN: RICHHILL T RIGHT MUN: RICHHILL T

010599 FT = 0040/0360 FINNEGAN RD
010599 FT 2 0 30032 0 00 0106+00
S 0040/0000 LENGTH(AH 2240 BK 2082)

008517 FT 008517 FT 2 0 30032 0 00 0085+00
S 0034/0000 LENGTH(AH 2082 BK 1975)

006542 FT 006542 FT 2 0 30032 0 00 0065+45
S 0030/0000 LENGTH(AH 1975 BK 2736)

003806 FT 003806 FT 2 0 30032 0 00 0038+06
S 0020/0000 LENGTH(AH 2736 BK 3806)

000000 FT = 0010/0435 FINNEGAN RD
000000 FT 2 0 30032 0 00 0000+00
WHEELING CREEK RD
(SR3001 SEG 0420/0000)
NC CR ABAPPLE RD
MFC BEGIN = E
S 0010/0000 LENGTH(AH 3806 BK 0000)

DAY RD
(SR3001 SEG 0420/0000) 0010/0000

EXTRACT DATE: 12/28/2024 ROADWAY MANAGEMENT SYSTEM PAGE NUMBER: 315
PRINT DATE: 12/30/2024 SLD COUNTY/SR - ANNUAL PRINT COUNTY: GREENE

DIR: B TOTAL LEN: 3.750 MI. DIST: 12-2 SR: 4001
LEFT MUN: RICHHILL T RIGHT MUN: RICHHILL T

VETERANS RD 019801 FT
(SR4003 SEG 0010/1705) 0060/2110
FOR SR 4001 AND 4003
(CONN) 0060/2005

017691 FT

015044 FT

019801 FT VETERANS RD
0060/2110 (SR4003 SEG 0010/1705)

017691 FT 2 0 30122 0 00 0177+08
5 0060/0000 LENGTH(AH 2110 BK 2647)

015044 FT 2 0 30122 0 00 0150+61
5 0050/0000 LENGTH(AH 2647 BK 3801)

EXTRACT DATE: 12/28/2024 ROADWAY MANAGEMENT SYSTEM PAGE NUMBER: 314
PRINT DATE: 12/30/2024 SLD COUNTY/SR - ANNUAL PRINT COUNTY: GREENE

DIR: B TOTAL LEN: 3.750 MI. DIST: 12-2 SR: 4001
LEFT MUN: RICHHILL T RIGHT MUN: RICHHILL T

011243 FT

011243 FT 2 0 30122 0 00 0112+67
S 0040/0000 LENGTH(AH 3801 BK 3637)

007606 FT

007606 FT 2 0 30122 0 00 0076+07
S 0030/0000 LENGTH(AH 3637 BK 3937)

=
0020/2185 SHINERS RD
(PRDR)

2 0 30122 0 00 0036+70 003669 FT
MCGINNIS LN
(T345) 0020/0000

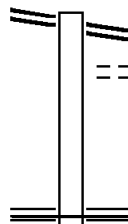
003669 FT
S 0020/0000 LENGTH(AH 3937 BK 3669)

2 0 30122 0 00 0000+00 000000 FT
ROY E FURMAN HW
(SR0021 SEG 0010/0885) 0010/0000

NC DODDS RIDGE RD
ROY E FURMAN HW
000000 FT (SR0021 SEG 0010/0885)
MFC BEGIN = E
S 0010/0000 LENGTH(AH 3669 BK 0000)

EXTRACT DATE: 12/28/2024 ROADWAY MANAGEMENT SYSTEM PAGE NUMBER: 313
 PRINT DATE: 12/30/2024 SLD COUNTY/SR - ANNUAL PRINT COUNTY: GREENE
 DIR: B TOTAL LEN: .064 MI. DIST: 12-2 SR: 3107
 LEFT MUN: JACKSON T RIGHT MUN: JACKSON T

GOLDEN OAKS RD 000340 FT
 (SR0018 SEG 0140/2860) 0010/0340
 000000 FT

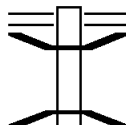


000340 FT GOLDEN OAKS RD
 0010/0340 (SR0018 SEG 0140/2860)
 FOR SR 0018 AND 3107
 0010/0220 (CONN)
 000000 FT 0 0 00000 0 00 0000+00
 NC BLOCKHOUSE RD
 BLOCKHOUSE RD
 (SR3007 SEG 0070/3070)
 MFC BEGIN = E
 0010/0000 LENGTH(AH 0340 BK 0000)

EXTRACT DATE: 12/28/2024 ROADWAY MANAGEMENT SYSTEM PAGE NUMBER: 312
PRINT DATE: 12/30/2024 SLD COUNTY/SR - ANNUAL PRINT COUNTY: GREENE

DIR: B TOTAL LEN: 8.022 MI. DIST: 12-2 SR: 3022
LEFT MUN: CENTER T RIGHT MUN: CENTER T

042356 FT



042356 FT JACOBS RUN RD
0140/3152 (SR3007 SEG 0280/1560)
0140/3035 BMS EN 30/3022/0140/2999
2 0 30089 0 01 0217+01
JACOBS RUN (MARANDA RUN
0140/2999 BMS BG 30/3022/0140/2999

2 0 30089 0 01 0187+25 039204 FT
PETTIT RD
(T527) 0140/0000

==

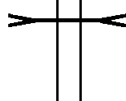
039204 FT
S 0140/0000 LENGTH(AH 3152 BK 3007)

036197 FT

==

036197 FT 2 0 30089 0 01 0156+70
MUDDY HOLLOW RD
(T522)
S 0130/0000 LENGTH(AH 3007 BK 3235)

032962 FT



032962 FT 2 0 30089 0 01 0123+67
B CLAYLICK R
STRUCTURE LENGTH 8 FT
BMS ID 30/3022/0120/0000
S 0120/0000 LENGTH(AH 3235 BK 2999)

EXTRACT DATE: 12/28/2024 ROADWAY MANAGEMENT SYSTEM PAGE NUMBER: 311
PRINT DATE: 12/30/2024 SLD COUNTY/SR - ANNUAL PRINT COUNTY: GREENE

DIR: B TOTAL LEN: 8.022 MI. DIST: 12-2 SR: 3022
LEFT MUN: CENTER T RIGHT MUN: CENTER T

029963 FT

029963 FT 2 0 30089 0 01 0093+68
S 0110/0000 LENGTH(AH 2999 BK 2486)

0100/1750 MARANATHA RD
(T521)
0100/1731 CENTER
RICHHILL T

027477 FT

027477 FT 2 0 30089 0 00 0063+55
S 0100/0000 LENGTH(AH 2486 BK 3050)

024427 FT

024427 FT 2 0 30089 0 00 0033+05
S 0090/0000 LENGTH(AH 3050 BK 3282)

0080/2219 RETAINING WALL END
BMSID 30/3022/0080/2174
0080/2174 RETAINING WALL BEGIN
BMSID 30/3022/0080/2174

PETTIT RD
(T388)

0080/1355

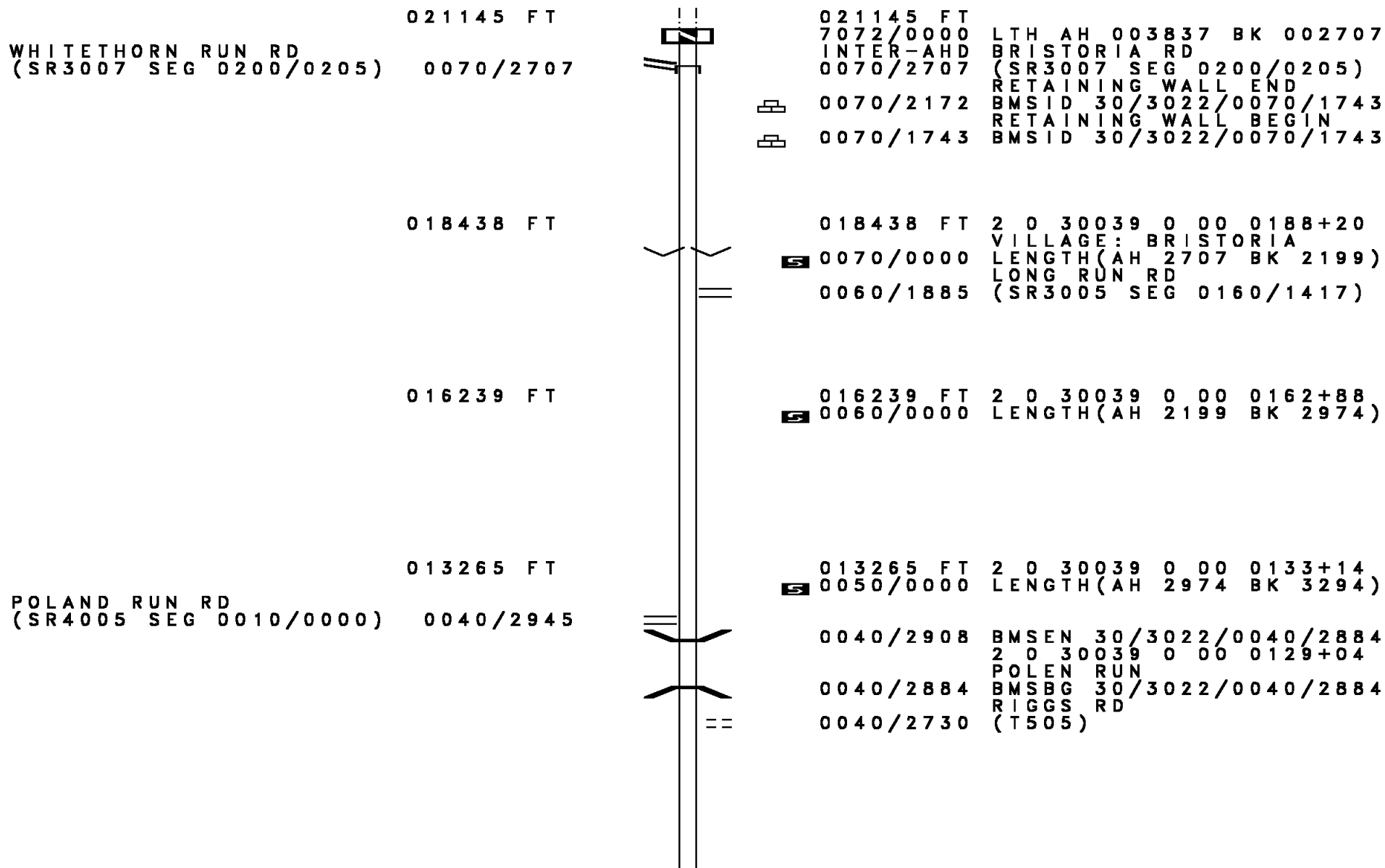
021145 FT

021145 FT 2 0 30089 0 00 0000+00
BRISTORIA RD
(SR3007 SEG 0190/0050)
NC CLAY LICK RD
INTER-BK BRISTORIA RD
(SR3007 SEG 0190/0050)
MFC BEGIN = E

S 0080/0000 LTH AH 003282 BK 003837

EXTRACT DATE: 12/28/2024 ROADWAY MANAGEMENT SYSTEM PAGE NUMBER: 310
PRINT DATE: 12/30/2024 SLD COUNTY/SR - ANNUAL PRINT COUNTY: GREENE

DIR: B TOTAL LEN: 8.022 MI. DIST: 12-2 SR: 3022
LEFT MUN: RICHHILL T RIGHT MUN: RICHHILL T



EXTRACT DATE: 12/28/2024 ROADWAY MANAGEMENT SYSTEM PAGE NUMBER: 309
PRINT DATE: 12/30/2024 SLD COUNTY/SR - ANNUAL PRINT COUNTY: GREENE

DIR: B TOTAL LEN: 8.022 MI. DIST: 12-2 SR: 3022
LEFT MUN: RICHHILL T RIGHT MUN: RICHHILL T

MCNAY RIDGE RD
(T350)

009971 FT

009971 FT 2 0 30039 0 00 0100+20
KENT RUN
STRUCTURE LENGTH 13 FT
BMSID 30/3022/0040/0000
LENGTH(AH 3294 BK 3033)

0030/2945

5 0040/0000

006938 FT

006938 FT 2 0 30039 0 00 0069+60
5 0030/0000 LENGTH(AH 3033 BK 3249)
RYERSON STATE PARK ENT
(PARK)
0020/3213

003689 FT

0020/0715 LAZEAR LN
(PARK)
003689 FT 2 0 30039 0 00 0036+89
5 0020/0000 LENGTH(AH 3249 BK 3689)

0010/2277 BMS EN 30/3022/0010/2261
2 0 30039 0 00 0022+63
B N F WHEELI
0010/2261 BMSBG 30/3022/0010/2261

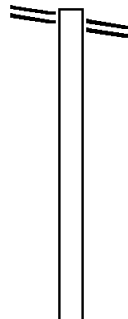
000000 FT

000000 FT 2 0 30039 0 00 0000+00
NC BR HISTORIA RD
ROY E FURMAN HW
(SR0021 SEG 0080/0000)
MFC BEGIN = D
5 0010/0000 LENGTH(AH 3689 BK 0000)

EXTRACT DATE: 12/28/2024 ROADWAY MANAGEMENT SYSTEM PAGE NUMBER: 308
PRINT DATE: 12/30/2024 SLD COUNTY/SR - ANNUAL PRINT COUNTY: GREENE
DIR: B TOTAL LEN: 4.746 MI. DIST: 12-2 SR: 3020
LEFT MUN: CENTER T RIGHT MUN: CENTER T

GOLDEN OAKS RD 025058 FT
(SR0018 SEG 0240/0830) 0090/2209

022849 FT



025058 FT GOLDEN OAKS RD
0090/2209 (SR0018 SEG 0240/0830)

022849 FT 2 0 30042 0 01 0205+71
5 0090/0000 LENGTH(AH 2209 BK 2481)

EXTRACT DATE: 12/28/2024 ROADWAY MANAGEMENT SYSTEM PAGE NUMBER: 307
PRINT DATE: 12/30/2024 SLD COUNTY/SR - ANNUAL PRINT COUNTY: GREENE

DIR: B TOTAL LEN: 4.746 MI. DIST: 12-2 SR: 3020
LEFT MUN: CENTER T RIGHT MUN: CENTER T

2 0 30042 0 01 0180+90 020368 FT
MACEDONIA RD
(T362) 0080/0000

0080/0410 CENTER
020368 FT JACKSON T

0080/0000 LENGTH(AH 2481 BK 2175)
0070/2122 BMS EN 30/3020/0070/2097
2 0 30088 0 00 0168+27
B HOUSE RUN
0070/2097 BMS BG 30/3020/0070/2097

018193 FT

018193 FT 2 0 30088 0 00 0147+00
0070/0000 LENGTH(AH 2175 BK 1735)

016458 FT

016458 FT 2 0 30088 0 00 0130+05
GAME RD
(T414)
0060/0000 LENGTH(AH 1735 BK 2417)
GAME RD
(T414)
0054/2195

014041 FT

014041 FT 2 0 30088 0 00 0105+80
KNIGHT RD
(T467)
0054/0000 LENGTH(AH 2417 BK 2633)

011408 FT

011408 FT 2 0 30088 0 00 0079+47
0050/0000 LENGTH(AH 2633 BK 2752)

EXTRACT DATE: 12/28/2024 ROADWAY MANAGEMENT SYSTEM PAGE NUMBER: 306
PRINT DATE: 12/30/2024 SLD COUNTY/SR - ANNUAL PRINT COUNTY: GREENE

DIR: B TOTAL LEN: 4.746 MI. DIST: 12-2 SR: 3020
LEFT MUN: JACKSON T RIGHT MUN: JACKSON T

008656 FT

008656 FT 2 0 30088 0 00 0051+60
HIGGINS CEMETERY RD

(T400)
5 0040/0000 LENGTH(AH 2752 BK 2252)

006404 FT

006404 FT 2 0 30088 0 00 0029+12
5 0030/0000 LENGTH(AH 2252 BK 2903)

2 0 30088 0 00 0000+00 003501 FT
MACEDONIA RD
(T362) 0020/0000

0020/0031 BMS EN 30/3020/0020/0019
2 0 30088 0 00 0000+21
UNT. TO WEBSTER RUN

0020/0019
003501 FT BMSBG 30/3020/0020/0019

5 0020/0000 LENGTH(AH 2903 BK 3501)

MARANATHA RD
(T396)

0010/0710

000000 FT

000000 FT 2 0 30042 0 00 0000+00
NC BR HISTORIA RD

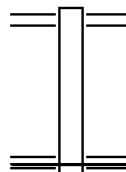
DELPHENE RD
(SR3007 SEG 0170/0725)

INTER-BK BRISTORIA RD
(SR3007 SEG 0170/0725)

MFC BEGIN = D
5 0010/0000 LENGTH(AH 3501 BK 0000)

EXTRACT DATE: 12/28/2024 ROADWAY MANAGEMENT SYSTEM PAGE NUMBER: 305
 PRINT DATE: 12/30/2024 SLD COUNTY/SR - ANNUAL PRINT COUNTY: GREENE
 DIR: B TOTAL LEN: .056 MI. DIST: 12-2 SR: 3019
 LEFT MUN: WAYNESBURG B RIGHT MUN: WAYNESBURG B

000295 FT
 000000 FT



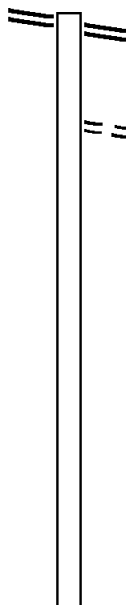
000295 FT MORGAN ST
 0010/0295 (SR0218 SEG 0252/1310)
 000000 FT 0 0 00000 0 00 0000+00
 NC F I RST STREET CONNECTOR
 FIRST ST
 (SR3015 SEG 0010/0080)
 MFC BEGIN = D
 0010/0000 LENGTH(AH 0295 BK 0000)

EXTRACT DATE: 12/28/2024 ROADWAY MANAGEMENT SYSTEM PAGE NUMBER: 304
PRINT DATE: 12/30/2024 SLD COUNTY/SR - ANNUAL PRINT COUNTY: GREENE
DIR: B TOTAL LEN: 3.416 MI. DIST: 12-2 SR: 3018
LEFT MUN: RICHHILL T RIGHT MUN: RICHHILL T

LONG RUN RD 018037 FT
(SR3005 SEG 0150/0230) 0060/1483

016554 FT

014186 FT



018037 FT LONG RUN RD
0060/1483 (SR3005 SEG 0150/0230)

WHIPKEY RIDGE RD
0060/0450 (T465)
016554 FT 2 0 30128 0 00 0165+68
5 0060/0000 LENGTH(AH 1483 BK 2368)

014186 FT 2 0 30128 0 00 0142+08
5 0050/0000 LENGTH(AH 2368 BK 3883)

EXTRACT DATE: 12/28/2024 ROADWAY MANAGEMENT SYSTEM PAGE NUMBER: 303
PRINT DATE: 12/30/2024 SLD COUNTY/SR - ANNUAL PRINT COUNTY: GREENE

DIR: B TOTAL LEN: 3.416 MI. DIST: 12-2 SR: 3018
LEFT MUN: RICHHILL T RIGHT MUN: RICHHILL T

CHESSE HILL RD
(T356)

010303 FT

010303 FT 2 0 30128 0 00 0103+14
S 0040/0000 LENGTH(AH 3883 BK 3677)

0030/1020

0030/1457 RICHHILL
ALEPPO T

B BLACKS RUN
STRUCTURE LENGTH 9 FT
0030/0994 BMSID 30/3018/0030/0995

006626 FT

006626 FT 2 0 30128 0 00 0066+30
S 0030/0000 LENGTH(AH 3677 BK 3387)

0020/1900 BLACKSCREEK RD
(T356)
0020/1812 BMS EN 30/3018/0020/1794
2 0 30128 0 00 0050+22
BRANCH OF BLACKS CREEK
0020/1794 BMS BG 30/3018/0020/1794

003239 FT

003239 FT 2 0 30128 0 00 0032+32
S 0020/0000 LENGTH(AH 3387 BK 3239)

000000 FT

000000 FT 2 0 30128 0 00 0000+00
NC BE HM RD
ALEPPO RD
(SR3001 SEG 0270/0270)
MFC BEGIN = E
S 0010/0000 LENGTH(AH 3239 BK 0000)

EXTRACT DATE: 12/28/2024 ROADWAY MANAGEMENT SYSTEM PAGE NUMBER: 302
PRINT DATE: 12/30/2024 SLD COUNTY/SR - ANNUAL PRINT COUNTY: GREENE
DIR: B TOTAL LEN: .000 MI. DIST: 12-2 SR: 3017
LEFT MUN: RICHHILL T RIGHT MUN: RICHHILL T

000000 FT
000000 FT



000000 FT
7014/0000 LENGTH(AH 0279 BK 0234)
000000 FT
7008/0000 LENGTH(AH 0234 BK 0000)

EXTRACT DATE: 12/28/2024 ROADWAY MANAGEMENT SYSTEM PAGE NUMBER: 301
PRINT DATE: 12/30/2024 SLD COUNTY/SR - ANNUAL PRINT COUNTY: GREENE

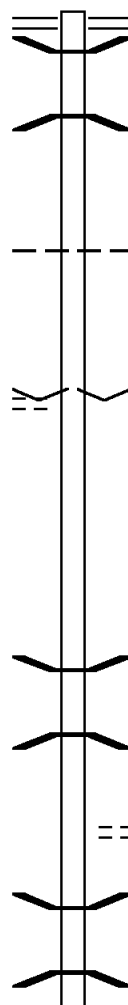
DIR: B TOTAL LEN: 3.966 MI. DIST: 12-2 SR: 3016
LEFT MUN: RICHHILL T RIGHT MUN: RICHHILL T

HEWIT RUN RD
(T463)

020942 FT

017963 FT
0070/0000

014462 FT



020942 FT ALEPPO RD
0070/2979 (SR3001 SEG 0300/0000)
0070/2794 BMSSEN 30/3016/0070/2733
2 0 30002 0 00 0207+18
S F WHEELING
0070/2733 BMSBG 30/3016/0070/2733

0070/1230 RICHHILL
ALEPPO T

017963 FT 2 0 30002 0 00 0179+70
VILLAGE: MCCRACKEN
S 0070/0000 LENGTH(AH 2979 BK 3501)

0060/0124 BMSSEN 30/3016/0060/0110
2 0 30002 0 00 0145+56
MUDLICK FORK
0060/0110 BMSBG 30/3016/0060/0110
014462 FT 2 0 30002 0 00 0144+52
MUD LICK RD
(T332)
S 0060/0000 LENGTH(AH 3501 BK 3528)

0050/2519 BMSSEN 30/3016/0050/2473
2 0 30002 0 00 0133+88
S F WHEELING
0050/2473 BMSBG 30/3016/0050/2473

EXTRACT DATE: 12/28/2024 ROADWAY MANAGEMENT SYSTEM PAGE NUMBER: 300
PRINT DATE: 12/30/2024 SLD COUNTY/SR - ANNUAL PRINT COUNTY: GREENE

DIR: B TOTAL LEN: 3.966 MI. DIST: 12-2 SR: 3016
LEFT MUN: ALEPPO T RIGHT MUN: ALEPPO T

010934 FT

0050/0720 GUN HILL RD
(T326)

010934 FT 2 0 30002 0 00 0109+24
5 0050/0000 LENGTH(AH 3528 BK 3507)

007427 FT

007427 FT 2 0 30002 0 00 0074+17
5 0040/0000 LENGTH(AH 3507 BK 3242)

004185 FT

004185 FT 2 0 30002 0 00 0041+78
5 0030/0000 LENGTH(AH 3242 BK 1972)

002213 FT

002213 FT 2 0 30002 0 00 0022+22
5 0020/0000 LENGTH(AH 1972 BK 2213)

000000 FT

000000 FT 2 0 30002 0 00 0000+00

NC MC CRACKEN RD
INTER-BK WEST VIRGINIA STATE LIN
(STBD)
MFC BEGIN = D

5 0010/0000 LENGTH(AH 2213 BK 0000)

EXTRACT DATE: 12/28/2024 ROADWAY MANAGEMENT SYSTEM PAGE NUMBER: 299
PRINT DATE: 12/30/2024 SLD COUNTY/SR - ANNUAL PRINT COUNTY: GREENE

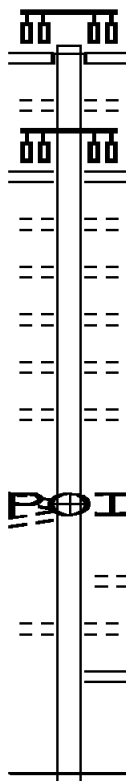
DIR: B TOTAL LEN: .448 MI. DIST: 12-2 SR: 3015
LEFT MUN: WAYNESBURG B RIGHT MUN: WAYNESBURG B

002365 FT
HIGH ST
(SR0021 SEG 0371/0431) 0010/2365

FIRST ST
(BORO)
CONRAIL OFFICE ENT
(PRDR)

0010/0745

000000 FT



002365 FT
INTER-AHD
MORRIS ST
(SR0019 SEG 0350/0000)
HIGH ST
(SR0019 SEG 0350/0000)
0010/2365
0010/2140
CHERRY AL
(BORO)
GREENE ST
(SR0019 SEG 0341/0435)
0010/1935
SOUTH ST
(BORO)
LINCOLN ST
(BORO)
WALNUT AL
(BORO)
ELM ST
(BORO)
LOCUST ST
(BORO)
0010/0945
0010/0745 (APRA) NORFOLK SOUTHERN
NC MORRIS ST
FRUIT ST
(BORO)
WASHINGTON ST
(BORO)
FIRST STREET CONNECTOR
(SR3019 SEG 0010/0000)
0010/0080 1 1 00165 1 00 0000+00
000000 FT
NC FIRST ST
MFC BEGIN = D
5 0010/0000 LENGTH(AH 2365 BK 0000)

EXTRACT DATE: 12/28/2024 ROADWAY MANAGEMENT SYSTEM PAGE NUMBER: 298
PRINT DATE: 12/30/2024 SLD COUNTY/SR - ANNUAL PRINT COUNTY: GREENE

DIR: B TOTAL LEN: 6.195 MI. DIST: 12-2 SR: 3014
LEFT MUN: FRANKLIN T RIGHT MUN: FRANKLIN T

SMITH CREEK RD 032707 FT
(SR0218 SEG 0140/2835) 0120/2955

029752 FT

STEWART RUN RD
(T492)

0110/1870

026926 FT

024633 FT

032707 FT SMITH CREEK RD
0120/2955 (SR0218 SEG 0140/2835)

029752 FT 2 0 30012 0 00 0371+82
FRANKLIN
WAYNE T
S 0120/0000 LENGTH(AH 2955 BK 2826)

0110/1870 CALICO RUN RD
(T405)

026926 FT 2 0 30012 0 00 0341+40
S 0110/0000 LENGTH(AH 2826 BK 2293)

024633 FT 2 0 30012 0 00 0318+47
S 0100/0000 LENGTH(AH 2293 BK 3382)

EXTRACT DATE: 12/28/2024 ROADWAY MANAGEMENT SYSTEM PAGE NUMBER: 297
PRINT DATE: 12/30/2024 SLD COUNTY/SR - ANNUAL PRINT COUNTY: GREENE

DIR: B TOTAL LEN: 6.195 MI. DIST: 12-2 SR: 3014
LEFT MUN: WAYNE T RIGHT MUN: WAYNE T

MAPLE RUN RD (T476)	021251 FT 0080/1610	=	021251 FT 2 0 30012 0 00 0284+65 S 0090/0000 LENGTH(AH 3382 BK 1764)
	019487 FT	=	019487 FT 2 0 30012 0 00 0266+65 BELL RUN RD (T472) S 0080/0000 LENGTH(AH 1764 BK 3436)
OAK FOREST RD (SR3013 SEG 0130/0000)	016051 FT 0070/0000	=	016051 FT 2 0 30012 0 00 0232+11 OAK FOREST RD (SR3013 SEG 0130/0000) S 0070/0000 LENGTH(AH 3436 BK 3363)
	012688 FT		012688 FT 2 0 30012 0 00 0198+27 S 0060/0000 LENGTH(AH 3363 BK 3592)
OLD SCALE RD (T452)	0050/1800	=	0050/1835 LOG CABIN RD (T452)

EXTRACT DATE: 12/28/2024 ROADWAY MANAGEMENT SYSTEM PAGE NUMBER: 296
PRINT DATE: 12/30/2024 SLD COUNTY/SR - ANNUAL PRINT COUNTY: GREENE

DIR: B TOTAL LEN: 6.195 MI. DIST: 12-2 SR: 3014
LEFT MUN: WAYNE T RIGHT MUN: WAYNE T

2 0 30012 0 00 0162+35 009096 FT
SILO RD
(T454) 0050/0000

009096 FT

5 0050/0000 LENGTH(AH 3592 BK 2660)

006436 FT

5 006436 FT 2 0 30012 0 00 0133+46
5 0040/0000 LENGTH(AH 2660 BK 2673)

003763 FT

5 003763 FT 2 0 30012 0 00 0108+25
5 0030/0000 LENGTH(AH 2673 BK 2823)
0020/2679 WAYNE
CENTER T

0020/1779 CENTER
WAYNE T
0020/1630 HOOVER RUN RD
(T724)

000940 FT

0020/0655 WAYNE
CENTER T
0020/0265 CENTER
JACKSON T
000940 FT 2 0 30012 0 00 0080+00
MT ZION RD
(T432)
5 0020/0000 LENGTH(AH 2823 BK 0940)

000000 FT

000000 FT 2 0 30012 0 00 0071+05
VILLAGE: BLUFF
NC BLUFF RIDGE RD
HARGUS CREEK RD
(SR3011 SEG 0030/1625)
MFC BEGIN = D

HARGUS CREEK RD
(SR3011 SEG 0030/1625) 0010/0000

5 0010/0000 LENGTH(AH 0940 BK 0000)

EXTRACT DATE: 12/28/2024 ROADWAY MANAGEMENT SYSTEM PAGE NUMBER: 295
PRINT DATE: 12/30/2024 SLD COUNTY/SR - ANNUAL PRINT COUNTY: GREENE

DIR: B TOTAL LEN: 12.996 MI. DIST: 12-2 SR: 3013
LEFT MUN: FRANKLIN T RIGHT MUN: FRANKLIN T

ROY E FURMAN HW 068620 FT
(SR0018 SEG 0380/0080) 0250/2225

066395 FT

064764 FT

STONE HILL RD
(TS12)

0230/3070

061643 FT



068620 FT ROY E FURMAN HW
0250/2225 (SR0018 SEG 0380/0080)

0250/1314 CONSOLIDATED RAIL CORPO
OVERPASS IS RR X-ING

0250/0125 BMSEN 30/3013/0250/0000
066395 FT 2 0 30090 0 00 0075+94
TENMILE CK.
BMSEB 30/3013/0250/0000
S 0250/0000 LENGTH(AH 2225 BK 1631)

0240/0090 WHITES RIDGE RD
0240/0015 (TS15)
064764 FT BMSEN 30/3013/0240/0000
2 0 30090 0 00 0059+60
BRANCH OF PURSLEY CREEK
BMSEB 30/3013/0240/0000
FRANKLIN
CENTER T
S 0240/0000 LENGTH(AH 1631 BK 3121)

061643 FT 2 0 30090 0 00 0028+24
S 0230/0000 LENGTH(AH 3121 BK 2816)

EXTRACT DATE: 12/28/2024 ROADWAY MANAGEMENT SYSTEM PAGE NUMBER: 294
PRINT DATE: 12/30/2024 SLD COUNTY/SR - ANNUAL PRINT COUNTY: GREENE

DIR: B TOTAL LEN: 12.996 MI. DIST: 12-2 SR: 3013
LEFT MUN: CENTER T RIGHT MUN: CENTER T

2 0 30090 0 00 0000+00 058827 FT
WOODS RD
(T582) 0220/0000

058827 FT

5 0220/0000 LENGTH(AH 2816 BK 2212)

056615 FT

0210/0782 BRANCH OF PURSLEY CREEK
STRUCTURE LENGTH 10 FT
BMSID 30/3013/0210/0782

056615 FT 2 0 30009 0 00 0580+64
5 0210/0000 LENGTH(AH 2212 BK 3048)

053567 FT

053567 FT 2 0 30009 0 00 0550+19
5 0200/0000 LENGTH(AH 3048 BK 3496)

0190/1830 HOY HILL RD
0190/1769 (T473)
BMSID 30/3013/0190/1746
2 0 30009 0 00 0532+47
STEWART RUN
0190/1746 BMSBG 30/3013/0190/1746
STEWART RUN RD
0190/1626 (T492)
0190/1036 BMSID 30/3013/0190/0929
0 0 00000 0 00 0000+00
PURSLEY CRK
0190/0929 BMSBG 30/3013/0190/0929
WATER ST
0190/0670 (T723)

EXTRACT DATE: 12/28/2024 ROADWAY MANAGEMENT SYSTEM PAGE NUMBER: 293
PRINT DATE: 12/30/2024 SLD COUNTY/SR - ANNUAL PRINT COUNTY: GREENE

DIR: B TOTAL LEN: 12.996 MI. DIST: 12-2 SR: 3013
LEFT MUN: CENTER T RIGHT MUN: CENTER T

	050071 FT		050071 FT	2 0 30009 0 00 0515+12
				WATER ST
				(T723)
				MAPLE RUN RD
				(T474)
			0190/0000	LENGTH(AH 3496 BK 2659)
WILLOW RD				
(T487)	0180/1285	=		
	047412 FT		047412 FT	2 0 30009 0 00 0488+55
				VILLAGE: OAK FOREST
			0180/0000	LENGTH(AH 2659 BK 2677)
			0170/1498	BMS EN 30/3013/0170/1481
				2 0 30009 0 00 0476+63
				B PURSLEY CK
			0170/1481	BMS BG 30/3013/0170/1481
2 0 30009 0 00 0461+87	044735 FT		044735 FT	
IRON ROCK RD				
(T453)	0170/0000	=	0170/0000	LENGTH(AH 2677 BK 2906)
			0160/2862	BMS EN 30/3013/0160/2837
				2 0 30009 0 00 0461+10
				B PURSLEY CK
			0160/2837	BMS BG 30/3013/0160/2837
	041829 FT		041829 FT	2 0 30009 0 00 0432+83
			0160/0000	LENGTH(AH 2906 BK 2745)
				CENTER
			0150/2127	WAYNE T

EXTRACT DATE: 12/28/2024 ROADWAY MANAGEMENT SYSTEM PAGE NUMBER: 292
PRINT DATE: 12/30/2024 SLD COUNTY/SR - ANNUAL PRINT COUNTY: GREENE

DIR: B TOTAL LEN: 12.996 MI. DIST: 12-2 SR: 3013
LEFT MUN: CENTER T RIGHT MUN: CENTER T

2 0 30009 0 00 0405+15 039084 FT
OLD SCALE RD
(T452) 0150/0000

039084 FT

5 0150/0000 LENGTH(AH 2745 BK 3260)
0140/3167 BMSSEN 30/3013/0140/3157
2 0 30009 0 00 0404+95
B PURSLEY CK
0140/3157 BMSBG 30/3013/0140/3157
0140/2595 BMSSEN 30/3013/0140/2584
2 0 30009 0 00 0398+26
PURSLEY CK.
0140/2584 BMSBG 30/3013/0140/2584

0140/1665 BMSSEN 30/3013/0140/1647
2 0 30009 0 00 0389+11
PURSLEY CK.
0140/1647 BMSBG 30/3013/0140/1647

035824 FT

035824 FT 2 0 30009 0 00 0372+62
KINGWOOD RD
(T475)
5 0140/0000 LENGTH(AH 3260 BK 3019)

2 0 30009 0 00 0342+30 032805 FT
BLUFF RIDGE RD
(SR3014 SEG 0070/0000) 0130/0000

032805 FT BLUFF RIDGE RD
(SR3014 SEG 0070/0000)
5 0130/0000 LENGTH(AH 3019 BK 3502)

029303 FT

029303 FT 2 0 30009 0 00 0307+36

EXTRACT DATE: 12/28/2024 ROADWAY MANAGEMENT SYSTEM PAGE NUMBER: 291
PRINT DATE: 12/30/2024 SLD COUNTY/SR - ANNUAL PRINT COUNTY: GREENE

DIR: B TOTAL LEN: 12.996 MI. DIST: 12-2 SR: 3013
LEFT MUN: WAYNE T RIGHT MUN: WAYNE T

LOG CABIN RD
(T452)

026054 FT

0100/1925

022499 FT

HOOVERS RUN RD
(T724)

0090/1125

018903 FT

5 0120/0000 LENGTH(AH 3502 BK 3249)

026054 FT 2 0 30009 0 00 0275+06
5 0110/0000 LENGTH(AH 3249 BK 3555)

022499 FT 2 0 30009 0 00 0239+55
5 0100/0000 LENGTH(AH 3555 BK 3596)

0090/0275 BELL RUN RD
(T472)

0090/0027 BMS EN 30/3013/0090/0000
018903 FT 2 0 30009 0 00 0203+64

P3
BELLS RUN
BMSBG 30/3013/0090/0000
5 0090/0000 LENGTH(AH 3596 BK 2898)

RBR

RBR

EXTRACT DATE: 12/28/2024 ROADWAY MANAGEMENT SYSTEM PAGE NUMBER: 290
PRINT DATE: 12/30/2024 SLD COUNTY/SR - ANNUAL PRINT COUNTY: GREENE

DIR: B TOTAL LEN: 12.996 MI. DIST: 12-2 SR: 3013
LEFT MUN: WAYNE T RIGHT MUN: WAYNE T

016005 FT

016005 FT 2 0 30009 0 00 0174+42
VILLAGE: KUHTOWN
5 0080/0000 LENGTH(AH 2898 BK 2441)

2 0 30009 0 00 0150+05 013564 FT
KING SISTER HILL RD
(T371) 0070/0000

013564 FT
5 0070/0000 LENGTH(AH 2441 BK 2953)

0060/2030 BULLDOG RUN RD
(T429)
0060/1982 BMSBN 30/3013/0060/1960
0 0 00000 0 00 0000+00
BULLDOG RUN
0060/1960 BMSBG 30/3013/0060/1960

010611 FT

010611 FT 2 0 30009 0 00 0120+61
5 0060/0000 LENGTH(AH 2953 BK 2367)

008244 FT

008244 FT 2 0 30009 0 00 0096+75
WISE RUN RD
(T365)

MONA LN
(PRDR)

0040/2485

5 0050/0000 LENGTH(AH 2367 BK 2651)

EXTRACT DATE: 12/28/2024 ROADWAY MANAGEMENT SYSTEM PAGE NUMBER: 289
PRINT DATE: 12/30/2024 SLD COUNTY/SR - ANNUAL PRINT COUNTY: GREENE

DIR: B TOTAL LEN: 12.996 MI. DIST: 12-2 SR: 3013
LEFT MUN: WAYNE T RIGHT MUN: WAYNE T

005593 FT

005593 FT 2 0 30009 0 00 0070+25
5 0040/0000 LENGTH(AH 2651 BK 2829)

002764 FT

002764 FT 2 0 30009 0 00 0042+00
EDDYS RUN RD

5 0030/0000 LENGTH(AH 2829 BK 2660)

0020/1215 MAPLE AL
(T739)

000104 FT

0020/0220 SECOND ST
(TWP)
000104 FT 2 0 30009 0 00 0015+43

TOMS RUN RD
(SR3009 SEG 0030/0168)

NC OA K FOREST RD
INTER-BK TOMS RUN RD
(SR3009 SEG 0030/0168)

MFC BEGIN = D
5 0020/0000 LTH AH 002660 BK 000244

000104 FT

000104 FT 7014/0000 LTH AH 000244 BK 000055

000104 FT

000104 FT 7012/0000 LENGTH(AH 0055 BK 0104)

BMSSEN 30/3013/0010/0000
(TBK) CHESTNUT ST

INTER-AHD (T734)
0010/0104 2 0 30009 0 00 0013+91

000000 FT

000000 FT VILLAGE: BRAVE

NC CH CHESTNUT ST
INTER-BK (TBK) CHESTNUT ST

(T734)
DUNKARD CK.

BMSBG 30/3013/0010/0000

MFC BEGIN = E
5 0010/0000 LENGTH(AH 0104 BK 1393)

000000 FT

000000 FT 7004/0000 LENGTH(AH 1393 BK 0000)

EXTRACT DATE: 12/28/2024 ROADWAY MANAGEMENT SYSTEM PAGE NUMBER: 288
PRINT DATE: 12/30/2024 SLD COUNTY/SR - ANNUAL PRINT COUNTY: GREENE

DIR: B TOTAL LEN: 8.716 MI. DIST: 12-2 SR: 3012
LEFT MUN: JACKSON T RIGHT MUN: JACKSON T

PENNDOT STOCKPILE 09 (GOVT)	046019 FT 0160/1300	==	046019 FT GOLDEN OAKS RD 0160/1397 (SR0018 SEG 0130/1260)
2 0 30004 0 00 0200+50 COTTAGE HILL RD (T437)	044622 FT 0160/0000	==	044622 FT S 0160/0000 LENGTH(AH 1397 BK 2792)
COTTAGE HILL RD (T437)	0150/1545	==	
	041830 FT		S 041830 FT 2 0 30004 0 00 0173+01 0150/0000 LENGTH(AH 2792 BK 3265)

EXTRACT DATE: 12/28/2024 ROADWAY MANAGEMENT SYSTEM PAGE NUMBER: 287
PRINT DATE: 12/30/2024 SLD COUNTY/SR - ANNUAL PRINT COUNTY: GREENE

DIR: B TOTAL LEN: 8.716 MI. DIST: 12-2 SR: 3012
LEFT MUN: JACKSON T RIGHT MUN: JACKSON T

038565 FT		038565 FT	2 0 30004 0 00 0140+65
			JOHNSON RD
			(T376)
		5 0140/0000	LENGTH(AH 3265 BK 1704)
			RETAINING WALL END
		0130/1698	BMSID 30/3012/0130/1644
			RETAINING WALL BEGIN
		0130/1644	BMSID 30/3012/0130/1644
			JACKSON
		0130/1060	ALEPPO T
036861 FT		036861 FT	2 0 30004 0 00 0123+17
			HEROD RUN RD
			(SR3005 SEG 0064/0000)
		INTER-BK	ALEPPO RD
			(SR3005 SEG 0064/0000)
036861 FT		5 0130/0000	LTH AH 001704 BK 001344
		036861 FT	
		7122/0000	LTH AH 001344 BK 003257
		INTER-AHD	ALEPPO RD
		0120/3257	(SR3005 SEG 0070/0000)
			BRYAN RIDGE RD
		0120/3100	(T399)
033604 FT		033604 FT	2 0 30004 0 00 0076+49
		5 0120/0000	LENGTH(AH 3257 BK 2007)
031597 FT		031597 FT	2 0 30004 0 00 0056+78

LONG RUN RD
(SR3005 SEG 0070/0000) 0120/3257

EXTRACT DATE: 12/28/2024 ROADWAY MANAGEMENT SYSTEM PAGE NUMBER: 286
PRINT DATE: 12/30/2024 SLD COUNTY/SR - ANNUAL PRINT COUNTY: GREENE

DIR: B TOTAL LEN: 8.716 MI. DIST: 12-2 SR: 3012
LEFT MUN: ALEPPO T RIGHT MUN: ALEPPO T

2 0 30004 0 00 0037+18 029666 FT
STAHL RD
(T360) 0100/0000

GUTHRIE RD
(T435) 0090/1685

025938 FT

ALEPPO RD
(SR3001 SEG 0230/1035) 0080/1912

025938 FT

0110/0000 LENGTH(AH 2007 BK 1931)

029666 FT

0100/0000 LENGTH(AH 1931 BK 3728)
LESLIGHTER HOLLOW RD
(T360) 0090/3700

0090/1603 BMS EN 30/3012/0090/1594
2 0 30004 0 00 0015+91
B S F WHEEL I
0090/1594 BMSBG 30/3012/0090/1594

025938 FT 2 0 30004 0 00 0000+00
NC AL EPPPO RD
WINDY GAP RD
(SR3001 SEG 0220/0290)
INTER-BK ALEPPO RD
(SR3001 SEG 0220/0290)

0090/0000 LTH AH 003728 BK 003700
025938 FT
7082/0000 LTH AH 003700 BK 001912
INTER-AHD ALEPPO RD
(SR3001 SEG 0230/1035)
0080/1912 BMS EN 30/3012/0080/1850
0080/1893 BRIDGE POSTED (TONS)
2 0 30060 0 00 0258+76
SGL 36 COMB 40
S F WHEELING
0080/1850 BMSBG 30/3012/0080/1850
WATER ST
0080/1790 (T306)

0080/0635 DULANEY LN
(PRDR)

EXTRACT DATE: 12/28/2024 ROADWAY MANAGEMENT SYSTEM PAGE NUMBER: 285
PRINT DATE: 12/30/2024 SLD COUNTY/SR - ANNUAL PRINT COUNTY: GREENE

DIR: B TOTAL LEN: 8.716 MI. DIST: 12-2 SR: 3012
LEFT MUN: ALEPPO T RIGHT MUN: ALEPPO T

024026 FT

024026 FT 2 0 30060 0 00 0240+32
RIGGLE RD
(SR3003 SEG 0030/2448)
MFC BEGIN = D
5 0080/0000 LENGTH(AH 1912 BK 3724)
0070/3678 BMS EN 30/3012/0070/3655
2 0 30060 0 00 0239+63
B S F WHEEL I
0070/3655 BMS BG 30/3012/0070/3655

020302 FT

020302 FT 2 0 30060 0 00 0204+65
5 0070/0000 LENGTH(AH 3724 BK 3519)

2 0 30060 0 00 0203+03 016783 FT
FAIRVIEW RD
(T445) 0060/0000

016783 FT
5 0060/0000 LENGTH(AH 3519 BK 3365)

2 0 30060 0 00 0167+75 013418 FT
GUN HILL RD
(T326) 0050/0000

0050/1290 HARTS RUN RD
(T417)
0050/0865 QUIET DELL RD
(T429)
013418 FT
5 0050/0000 LENGTH(AH 3365 BK 3521)

EXTRACT DATE: 12/28/2024 ROADWAY MANAGEMENT SYSTEM PAGE NUMBER: 284
PRINT DATE: 12/30/2024 SLD COUNTY/SR - ANNUAL PRINT COUNTY: GREENE

DIR: B TOTAL LEN: 8.716 MI. DIST: 12-2 SR: 3012
LEFT MUN: ALEPPO T RIGHT MUN: ALEPPO T

009897 FT

009897 FT 2 0 30060 0 00 0099+92
S 0040/0000 LENGTH(AH 3521 BK 3744)

006153 FT

=
0030/1125 BRIGGS RD
(T316)
006153 FT 2 0 30060 0 00 0062+48
S 0030/0000 LENGTH(AH 3744 BK 3671)

2 0 30060 0 00 0024+96 002482 FT
LOUGH RD
(T443) 0020/0000


=
0020/1425 PALMER RD
(T304)
002482 FT
S 0020/0000 LENGTH(AH 3671 BK 2482)

000000 FT

=
000000 FT 2 0 30060 0 00 0000+00
NC GREEN VALLEY RD
INTER-BK WEST VIRGINIA STATE LIN
(STBD)
MFC BEGIN = E
S 0010/0000 LENGTH(AH 2482 BK 0000)

EXTRACT DATE: 12/28/2024 ROADWAY MANAGEMENT SYSTEM PAGE NUMBER: 283
PRINT DATE: 12/30/2024 SLD COUNTY/SR - ANNUAL PRINT COUNTY: GREENE
DIR: B TOTAL LEN: 6.401 MI. DIST: 12-2 SR: 3011
LEFT MUN: CENTER T RIGHT MUN: CENTER T

033799 FT



033799 FT GOLDEN OAKS RD
0120/2182 (SR0018 SEG 0280/0795)
BMSSEN 30/3011/0120/1851
0120/1914 BRIDGE POSTED (TONS)
2 0 30041 0 00 0268+29
SGL 28 COMB 32
HARGUS CK.
0120/1851 BMSBG 30/3011/0120/1851

EXTRACT DATE: 12/28/2024 ROADWAY MANAGEMENT SYSTEM PAGE NUMBER: 282
PRINT DATE: 12/30/2024 SLD COUNTY/SR - ANNUAL PRINT COUNTY: GREENE

DIR: B TOTAL LEN: 6.401 MI. DIST: 12-2 SR: 3011
LEFT MUN: CENTER T RIGHT MUN: CENTER T

CENTER HIGHLANDS RD
(T434)

031617 FT

031617 FT 2 0 30041 0 00 0244+41
S 0120/0000 LENGTH(AH 2182 BK 1668)

029949 FT

0110/0044 BMS EN 30/3011/0110/0000
029949 FT BRIDGE POSTED (TONS)
2 0 30041 0 00 0233+23
SGL 25 COMB 32
HARGUS CREEK
BMSBG 30/3011/0110/0000
S 0110/0000 LENGTH(AH 1668 BK 2938)

0100/2495

==

==

027011 FT

0100/0880 TURKEY HOLLOW RD
(T454)
027011 FT 2 0 30041 0 00 0203+85
S 0100/0000 LENGTH(AH 2938 BK 3186)

023825 FT

0090/0649 BMS EN 30/3011/0090/0637
2 0 30041 0 00 0178+30
B HARGUS CK.
0090/0637 BMSBG 30/3011/0090/0637
023825 FT 2 0 30041 0 00 0171+93
S 0090/0000 LENGTH(AH 3186 BK 3654)

0080/1487 BMS EN 30/3011/0080/1477
2 0 30041 0 00 0150+20

EXTRACT DATE: 12/28/2024 ROADWAY MANAGEMENT SYSTEM PAGE NUMBER: 281
PRINT DATE: 12/30/2024 SLD COUNTY/SR - ANNUAL PRINT COUNTY: GREENE

DIR: B TOTAL LEN: 6.401 MI. DIST: 12-2 SR: 3011
LEFT MUN: CENTER T RIGHT MUN: CENTER T

COLE HOLLOW RD
(T471)

0080/1450

==

0080/1477 B HARGUS CK.
BMSBG 30/3011/0080/1477

020171 FT

020171 FT 2 0 30041 0 00 0135+06
S 0080/0000 LENGTH(AH 3654 BK 3387)

EDGAR RD
(T453)

0070/1630

==

0070/1427 BMSSEN 30/3011/0070/1414
2 0 30041 0 00 0115+33
0070/1414 BRANCH OF HARGUS CREEK
BMSBG 30/3011/0070/1414

016784 FT

016784 FT 2 0 30041 0 00 0101+23
IRON ROCK RD
(T457)
S 0070/0000 LENGTH(AH 3387 BK 2963)

FOXWOOD RD
(T457)

0060/0820

==

013821 FT

013821 FT 2 0 30041 0 00 0070+96
S 0060/0000 LENGTH(AH 2963 BK 3333)

FORDYCE RUN RD
(T437)

0050/0310

==

010488 FT

0050/0019 BMSSEN 30/3011/0050/0000
010488 FT 2 0 30041 0 00 0037+63

EXTRACT DATE: 12/28/2024 ROADWAY MANAGEMENT SYSTEM PAGE NUMBER: 280
PRINT DATE: 12/30/2024 SLD COUNTY/SR - ANNUAL PRINT COUNTY: GREENE

DIR: B TOTAL LEN: 6.401 MI. DIST: 12-2 SR: 3011
LEFT MUN: CENTER T RIGHT MUN: CENTER T

2 0 30041 0 00 0000+00 006692 FT
WARRIOR RD
(T423) 0040/0000

005031 FT

002898 FT

PINE RUN RD
(T426) 0010/1680
PINE RUN RD
(T426) 0010/1295

2 0 30012 0 00 0000+00 000000 FT
TOMS RUN RD
(SR3009 SEG 0150/2460) 0010/0000

HARGUS CREEK
BMSBG 30/3011/0050/0000
5 0050/0000 LENGTH(AH 3333 BK 3796)

0040/0635 CENTER
JACKSON T
006692 FT

5 0040/0000 LENGTH(AH 3796 BK 1661)
BLUFF RIDGE RD
0030/1625 (SR3014 SEG 0010/0000)

005031 FT 2 0 30012 0 00 0050+25
VILLAGE: BLUFF
5 0030/0000 LENGTH(AH 1661 BK 2133)

002898 FT 2 0 30012 0 00 0028+92
5 0020/0000 LENGTH(AH 2133 BK 2898)

NC HARGUS CREEK RD
INTER-BK TOMS RUN RD
000000 FT (SR3009 SEG 0150/2460)
MFC BEGIN = D
5 0010/0000 LENGTH(AH 2898 BK 0000)

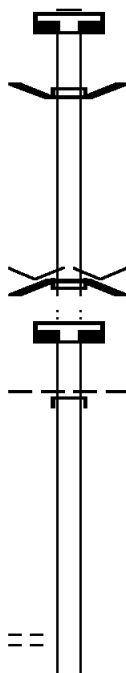
EXTRACT DATE: 12/28/2024 ROADWAY MANAGEMENT SYSTEM PAGE NUMBER: 279
PRINT DATE: 12/30/2024 SLD COUNTY/SR - ANNUAL PRINT COUNTY: GREENE

DIR: B TOTAL LEN: 4.629 MI. DIST: 12-2 SR: 3010
LEFT MUN: FREEPORT TOWNSHIP T RIGHT MUN: FREEPORT TOWNSHIP T

024439 FT

024410 FT

024410 FT



024439 FT
7104/0000 LENGTH(AH 0100 BK 0029)
BMSSEN 30/3010/0100/0000
INTER-AHD MAIN ST
0100/0029 (T326)
024410 FT 2 0 30008 1 00 0005+58
VILLAGE: FREEPORT
NC MA IN ST
INTER-BK MAIN ST
(T326)
HEROD RUN
BMSBG 30/3010/0100/0000
5 0100/0000 LENGTH(AH 0029 BK 0100)
024410 FT
7094/0000 LENGTH(AH 0100 BK 3513)
INTER-AHD MAIN ST
(T326)
0090/3513 SPRINGHILL T

MONKEY HOLLOW RD
(T354)

0090/0795

==

EXTRACT DATE: 12/28/2024 ROADWAY MANAGEMENT SYSTEM PAGE NUMBER: 278
PRINT DATE: 12/30/2024 SLD COUNTY/SR - ANNUAL PRINT COUNTY: GREENE

DIR: B TOTAL LEN: 4.629 MI. DIST: 12-2 SR: 3010
LEFT MUN: SPRINGHILL T RIGHT MUN: SPRINGHILL T

020897 FT

020897 FT 2 0 30008 0 01 0067+85
S 0090/0000 LENGTH(AH 3513 BK 3462)

LAUREL RUN RD
(T352)

0080/1180



LAUREL RUN
STRUCTURE LENGTH 16 FT
0080/1305 BMSID 30/3010/0080/1305

017435 FT

017435 FT 2 0 30008 0 00 0032+94
S 0080/0000 LENGTH(AH 3462 BK 3290)

014145 FT

014145 FT 2 0 30008 0 00 0000+00
VILLAGE: DEEP VALLEY
NED RIDGE RD
(SR3001 SEG 0110/0200)

WINDY GAP RD
(SR3001 SEG 0120/0920)

014145 FT



INTER-BK WINDY GAP RD
(SR3001 SEG 0110/0200)
S 0070/0000 LTH AH 003290 BK 003959
014145 FT
7062/0000 LTH AH 003959 BK 001802
INTER-AHD WINDY GAP RD
0060/1802 (SR3001 SEG 0120/0920)

012343 FT

012343 FT 2 0 30006 0 00 0123+35
S 0060/0000 LENGTH(AH 1802 BK 2770)

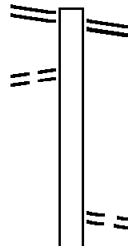
EXTRACT DATE: 12/28/2024 ROADWAY MANAGEMENT SYSTEM PAGE NUMBER: 277
PRINT DATE: 12/30/2024 SLD COUNTY/SR - ANNUAL PRINT COUNTY: GREENE

DIR: B TOTAL LEN: 4.629 MI. DIST: 12-2 SR: 3010
LEFT MUN: SPRINGHILL T RIGHT MUN: SPRINGHILL T

009573 FT		009573 FT 2 0 30006 0 00 0095+67 S 0050/0000 LENGTH(AH 2770 BK 2093)
007480 FT		007480 FT 2 0 30006 0 00 0074+85 PIGEON RUN RD (T345) S 0040/0000 LENGTH(AH 2093 BK 2408)
005072 FT		005072 FT 2 0 30006 0 00 0050+90 S 0030/0000 LENGTH(AH 2408 BK 1957)
COON RUN RD (T320)	0020/1295 ==	COON RUN STRUCTURE LENGTH 13 FT BMSID 30/3010/0020/1248
2 0 30006 0 00 0031+35 003115 FT FALLS RUN RD (T300)	0020/0000 ==	003115 FT S 0020/0000 LENGTH(AH 1957 BK 3115)
CEMETERY RD (TWP)	0010/2492 ==	
000000 FT		000000 FT 2 0 30006 0 00 0000+00 NC DEEP VALLEY RD INTER-BK WEST VIRGINIA STATE LIN (STBD) MFC BEGIN = D S 0010/0000 LENGTH(AH 3115 BK 0000)

EXTRACT DATE: 12/28/2024 ROADWAY MANAGEMENT SYSTEM PAGE NUMBER: 276
PRINT DATE: 12/30/2024 SLD COUNTY/SR - ANNUAL PRINT COUNTY: GREENE
DIR: B TOTAL LEN: 10.345 MI. DIST: 12-2 SR: 3009
LEFT MUN: JACKSON T RIGHT MUN: JACKSON T

GOLDEN OAKS RD 054624 FT
(SR0018 SEG 0160/2135) 0190/2605
TRIUMPH RD
(T412) 0190/2510



054624 FT GOLDEN OAKS RD
0190/2605 (SR0018 SEG 0160/2135)

0190/0845 GRINNAGE RUN RD
(T434)

EXTRACT DATE: 12/28/2024 ROADWAY MANAGEMENT SYSTEM PAGE NUMBER: 275
PRINT DATE: 12/30/2024 SLD COUNTY/SR - ANNUAL PRINT COUNTY: GREENE

DIR: B TOTAL LEN: 10.345 MI. DIST: 12-2 SR: 3009
LEFT MUN: JACKSON T RIGHT MUN: JACKSON T

052019 FT

052019 FT 2 0 30005 0 00 0229+56
S 0190/0000 LENGTH(AH 2605 BK 3551)

048468 FT

048468 FT 2 0 30005 0 00 0194+05
S 0180/0000 LENGTH(AH 3551 BK 2427)

046041 FT

046041 FT 2 0 30005 0 00 0169+78
S 0170/0000 LENGTH(AH 2427 BK 2754)

043287 FT

043287 FT 2 0 30005 0 00 0142+00
NORFOLK SOUTHERN
OVERPASS IS RR X-ING
S 0160/0000 LENGTH(AH 2754 BK 2692)
0150/2612 BMSBG 30/3009/0150/2592
2 0 30005 0 00 0140+29
TOMS RUN
0150/2592 BMSBG 30/3009/0150/2592
HARGUS CREEK RD
0150/2460 (SR3011 SEG 0010/0000)



==

JONES RD
(T428)

0150/0190

BRANCH OF TOMS RUN

EXTRACT DATE: 12/28/2024 ROADWAY MANAGEMENT SYSTEM PAGE NUMBER: 274
PRINT DATE: 12/30/2024 SLD COUNTY/SR - ANNUAL PRINT COUNTY: GREENE

DIR: B TOTAL LEN: 10.345 MI. DIST: 12-2 SR: 3009
LEFT MUN: JACKSON T RIGHT MUN: JACKSON T

040595 FT

0150/0123
040595 FT

STRUCTURE LENGTH 8 FT
BMSID 30/3009/0150/0123
2 0 30005 0 00 0114+00
SHADY RD
(T428)
LENGTH(AH 2692 BK 3388)

037207 FT

037207 FT

2 0 30005 0 00 0080+32
MT ZION RD
(T432)
LENGTH(AH 3388 BK 2677)
JACKSON
GILMORE T

034530 FT

034530 FT
0130/0000

2 0 30005 0 00 0054+32
LENGTH(AH 2677 BK 2608)

031922 FT

031922 FT
0120/0000

2 0 30005 0 00 0027+81
LENGTH(AH 2608 BK 2765)

2 0 30005 0 00 0000+00 029157 FT
BLOODY RUN RD

029157 FT

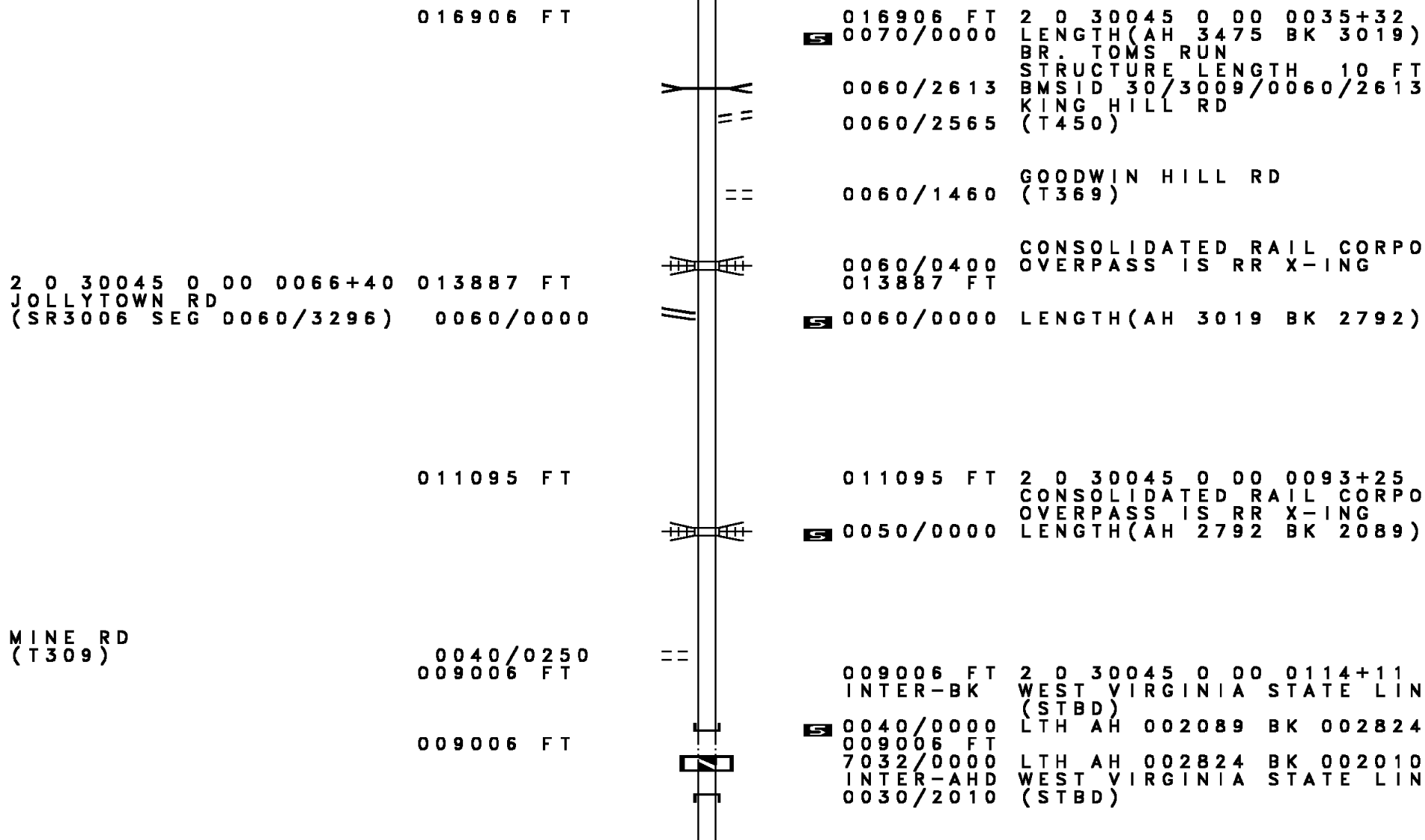
EXTRACT DATE: 12/28/2024 ROADWAY MANAGEMENT SYSTEM PAGE NUMBER: 273
PRINT DATE: 12/30/2024 SLD COUNTY/SR - ANNUAL PRINT COUNTY: GREENE

DIR: B TOTAL LEN: 10.345 MI. DIST: 12-2 SR: 3009
LEFT MUN: GILMORE T RIGHT MUN: GILMORE T

(SR3008 SEG 0180/3614)	0110/0000	==	0110/0000	LENGTH(AH 2765 BK 2391)
026766	FT		026766	FT 2 0 30010 0 04 0507+64
				VILLAGE: PINE BANK
			0104/0000	LENGTH(AH 2391 BK 2406)
			0100/0168	BMS EN 30/3009/0100/0151
				2 0 30010 0 04 0530+38
				BRIDGE CLOSED
				BR. TOMS RUN
024360	FT		0100/0150	BMS BG 30/3009/0100/0151
			024360	FT 2 0 30010 0 04 0531+70
				TUSTIN RUN RD
				(T717)
		==	0100/0000	LENGTH(AH 2406 BK 2065)
		==	0090/0990	HOY HILL RD
				(T371)
022295	FT		022295	FT 2 0 30010 0 04 0552+14
			0090/0000	LENGTH(AH 2065 BK 1914)
020381	FT		020381	FT 2 0 30010 0 04 0571+28
			0080/0000	LENGTH(AH 1914 BK 3475)
				GILMORE
			0070/3428	WAYNE T

EXTRACT DATE: 12/28/2024 ROADWAY MANAGEMENT SYSTEM PAGE NUMBER: 272
PRINT DATE: 12/30/2024 SLD COUNTY/SR - ANNUAL PRINT COUNTY: GREENE

DIR: B TOTAL LEN: 10.345 MI. DIST: 12-2 SR: 3009
LEFT MUN: GILMORE T RIGHT MUN: GILMORE T



DIR: B TOTAL LEN: 10.345 MI. DIST: 12-2 SR: 3009
LEFT MUN: WAYNE T RIGHT MUN: WAYNE T

000000 FT

RIGHT DIST: 12-2 SR: 3009
MUN: WAYNE T

```

0030/1041 (AAR 367234U) #TRKS 01
0030/0705 (T735)
0030/0540 (T735)
0030/0509 BMSEN 30/3009/0030/0464
0 0 0000 0 00 0000+00
HOOVERS RN
0030/0464 BMSBG 30/3009/0030/0464

OAK FOREST RD
0030/0168 (SR3013 SEG 0020/0000)
006996 FT 2 0 30045 0 01 0134+43
MAPLE AL
(T739)
0030/0000 LENGTH(AH 2010 BK 3720)

```

003276 FT 2 0 30045 0 01 0172+03
VILLAGE: BRAVE
0020/0000 LENGTH(AH 3720 BK 3276)

```

0010/1545 (AAR 367236H) #TRKS 01
0010/1164 BMS EN 30/3009/0010/1145
O MORRIS 0000 000000+00
0010/1145 BMS BG 30/3009/0010/1145
MORRIS RUN RD
0010/0910 (T468)

```

```

000000 FT 2 0 30045 0 01 0204+75
      NC TOMS RUN RD
INTER-BK TR 0012, DELTA RD WV
      (TBC)
      MFC BEGIN = D
5 0010/0000 LENGTH(AH 3276 BK 0000)

```

EXTRACT DATE: 12/28/2024 ROADWAY MANAGEMENT SYSTEM PAGE NUMBER: 270
PRINT DATE: 12/30/2024 SLD COUNTY/SR - ANNUAL PRINT COUNTY: GREENE
DIR: B TOTAL LEN: 7.627 MI. DIST: 12-2 SR: 3008
LEFT MUN: GILMORE T RIGHT MUN: GILMORE T

EXTRACT DATE: 12/28/2024 ROADWAY MANAGEMENT SYSTEM PAGE NUMBER: 269
PRINT DATE: 12/30/2024 SLD COUNTY/SR - ANNUAL PRINT COUNTY: GREENE

DIR: B TOTAL LEN: 7.627 MI. DIST: 12-2 SR: 3008
LEFT MUN: GILMORE T RIGHT MUN: GILMORE T

BLOCKHOUSE RD
(SR3007 SEG 0010/0000) 0180/1930

036656 FT

034002 FT

031405 FT

0180/3614 (SR3009 SEG 0110/0000)
0180/3338 BMSBN 30/3008/0180/3307
2 0 30010 0 02 0474+48
TOMS RUN
0180/3307 BMSBG 30/3008/0180/3307
CONSOLIDATED RAIL CORPO
0180/3186 OVERPASS IS RR X-ING

0180/1863 BMSBN 30/3008/0180/1821
2 0 30010 0 02 0456+78
BLOCKHOUSE R
0180/1821 BMSBG 30/3008/0180/1821

036656 FT 2 0 30010 0 02 0438+66
VILLAGE: PINE BANK
5 0180/0000 LENGTH(AH 3614 BK 2654)

034002 FT 2 0 30010 0 02 0412+11
5 0170/0000 LENGTH(AH 2654 BK 2597)

031405 FT 2 0 30010 0 02 0386+14
MEIGHEN RUN RD
(T430)
5 0160/0000 LENGTH(AH 2597 BK 3087)

EXTRACT DATE: 12/28/2024 ROADWAY MANAGEMENT SYSTEM PAGE NUMBER: 268
PRINT DATE: 12/30/2024 SLD COUNTY/SR - ANNUAL PRINT COUNTY: GREENE

DIR: B TOTAL LEN: 7.627 MI. DIST: 12-2 SR: 3008
LEFT MUN: GILMORE T RIGHT MUN: GILMORE T

028318 FT

0150/0529 MFC BEGIN = E
028318 FT 2 0 30010 0 02 0355+40

JOLLYTOWN RD
(SR3006 SEG 0030/0000)

NC PINE BANK RD
INTER-BK JOLLYTOWN RD

(SR3006 SEG 0030/0000)
MFC BEGIN = D

028318 FT

0150/0000 LTH AH 003087 BK 006152
028318 FT

7130/0000 LTH AH 006152 BK 002040
INTER-AHD JOLLYTOWN RD

(SR3006 SEG 0024/0000)
HERO RD

0120/2040 (SR3006 SEG 0024/0000)

026278 FT

0120/0014 BMS EN 30/3008/0120/0000
026278 FT 2 0 30010 0 01 0273+26

HENNEN RUN
BMSBG 30/3008/0120/0000

0120/0000 LENGTH(AH 2040 BK 2818)

CRABAPPLE VALLEY RD
(T410)

0110/0105

023460 FT

0110/0014 BMS EN 30/3008/0110/0000
023460 FT 2 0 30010 0 01 0244+92

BRANCH OF GARRISON FORK
BMSBG 30/3008/0110/0000

0110/0000 LENGTH(AH 2818 BK 3323)

EXTRACT DATE: 12/28/2024 ROADWAY MANAGEMENT SYSTEM PAGE NUMBER: 267
PRINT DATE: 12/30/2024 SLD COUNTY/SR - ANNUAL PRINT COUNTY: GREENE

DIR: B TOTAL LEN: 7.627 MI. DIST: 12-2 SR: 3008
LEFT MUN: GILMORE T RIGHT MUN: GILMORE T

020137 FT

020137 FT 2 0 30010 0 01 0211+64
B GARRISON F
STRUCTURE LENGTH 8 FT
BMSID 30/3008/0100/0000
S 0100/0000 LENGTH(AH 3323 BK 1855)

018282 FT

018282 FT 2 0 30010 0 01 0192+82
S 0090/0000 LENGTH(AH 1855 BK 2773)

0080/1695 SHOUGH CREEK RD
(T349)

015509 FT

015509 FT 2 0 30010 0 01 0166+63
S 0080/0000 LENGTH(AH 2773 BK 2932)

012577 FT

012577 FT 2 0 30010 0 01 0137+31
S 0070/0000 LENGTH(AH 2932 BK 2156)

WILDMAN HILL RD
(T404)

0060/2080

010421 FT

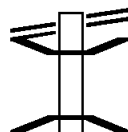
010421 FT 2 0 30010 0 01 0115+75
S 0060/0000 LENGTH(AH 2156 BK 2872)

DIR: B TOTAL LEN: 7.627 MI. DIST: 12-2 SR: 3008
LEFT MUN: GILMORE T RIGHT MUN: GILMORE T

007549 FT		007549 FT 2 0 30010 0 00 0087+03 S 0050/0000 LENGTH(AH 2872 BK 2520)
005029 FT		005029 FT 2 0 30010 0 00 0049+58 GILBERT RIDGE RD (T321) S 0040/0000 LENGTH(AH 2520 BK 2609)
2 0 30010 0 00 0024+28 002420 FT MINNIE HILL RD (T380)		002420 FT S 0030/0000 LENGTH(AH 2609 BK 2381) BRANCH PA. FORK FISH CK STRUCTURE LENGTH 14 FT BMSID 30/3008/0020/1744
000039 FT		000039 FT 2 0 30010 0 00 0000+00 INTER-BK JOLLYTOWN RD (T322) S 0020/0000 LENGTH(AH 2381 BK 3714)
000039 FT		000039 FT 7014/0000 LENGTH(AH 3714 BK 0039) BMSID 30/3008/0010/0000 INTER-AHD JOLLYTOWN RD (T322)
000000 FT		0010/0039 FREEPORT TOWNSHIP T 000000 FT 2 0 30010 1 00 0000+77 NC JO JOLLYTOWN RD INTER-BK JOLLYTOWN RD (T322) P F FISH CK. BMSBG 30/3008/0010/0000
000000 FT		S 0010/0000 LENGTH(AH 0039 BK 0079) 000000 FT 7008/0000 LENGTH(AH 0079 BK 0000)

EXTRACT DATE: 12/28/2024 ROADWAY MANAGEMENT SYSTEM PAGE NUMBER: 265
PRINT DATE: 12/30/2024 SLD COUNTY/SR - ANNUAL PRINT COUNTY: GREENE
DIR: B TOTAL LEN: 17.007 MI. DIST: 12-2 SR: 3007
LEFT MUN: CENTER T RIGHT MUN: CENTER T

ROY E FURMAN HW 089796 FT
(SR0021 SEG 0270/0000) 0280/3590



089796 FT ROY E FURMAN HW
0280/3590 (SR0021 SEG 0270/0000)
0280/3190 BMSBN 30/3007/0280/3146
2 0 30003 0 02 0664+93
GRAYS FORK
0280/3146 BMSBG 30/3007/0280/3146

EXTRACT DATE: 12/28/2024 ROADWAY MANAGEMENT SYSTEM PAGE NUMBER: 264
PRINT DATE: 12/30/2024 SLD COUNTY/SR - ANNUAL PRINT COUNTY: GREENE

DIR: B TOTAL LEN: 17.007 MI. DIST: 12-2 SR: 3007
LEFT MUN: CENTER T RIGHT MUN: CENTER T

MARANDA RUN RD
(SR4006 SEG 0040/2862) 0280/0735

086206 FT

082746 FT

079549 FT

0280/1560 CLAYLICK RD
(SR3022 SEG 0140/3152)

0280/0659 BMSEN 30/3007/0280/0639
2 0 30003 0 02 0639+60

0280/0639 MARANDA RUN
BMSBG 30/3007/0280/0639

086206 FT 2 0 30003 0 02 0635+02
5 0280/0000 LENGTH(AH 3590 BK 3460)

0270/0010 BMSEN 30/3007/0270/0000
082746 FT 2 0 30003 0 02 0598+59

B JACOBS RUN
BMSBG 30/3007/0270/0000
5 0270/0000 LENGTH(AH 3460 BK 3197)

079549 FT 2 0 30003 0 02 0565+60
SHELLEBY RD

(T394)
5 0260/0000 LENGTH(AH 3197 BK 3172)

EXTRACT DATE: 12/28/2024 ROADWAY MANAGEMENT SYSTEM PAGE NUMBER: 263
PRINT DATE: 12/30/2024 SLD COUNTY/SR - ANNUAL PRINT COUNTY: GREENE

DIR: B TOTAL LEN: 17.007 MI. DIST: 12-2 SR: 3007
LEFT MUN: CENTER T RIGHT MUN: CENTER T

MARANDA RUN RD
(SR4006 SEG 0010/0000) 0250/0630

076377 FT

DIVIDING RIDGE RD
(SR4004 SEG 0030/3458) 0240/1865

073049 FT

2 0 30003 0 01 0466+81 069715 FT
CHAPMAN RD
(T390) 0230/0000

HUGHES RD
(T374) 0220/2240

066010 FT

NC JACOBS RUN RD
CENTER

0250/0543 RICHHILL T
076377 FT 2 0 30003 0 01 0533+61
S 0250/0000 LENGTH(AH 3172 BK 3328)

NC DIVIDING RIDGE RD

073049 FT 2 0 30003 0 01 0500+15
S 0240/0000 LENGTH(AH 3328 BK 3334)

069715 FT

S 0230/0000 LENGTH(AH 3334 BK 3705)
JONES RD
0220/3550 (T533)

0220/1054 BMS EN 30/3007/0220/1027
2 0 30003 0 01 0440+00
0220/1027 WHITETHORN R
BMSBG 30/3007/0220/1027

066010 FT 2 0 30003 0 01 0429+74
S 0220/0000 LENGTH(AH 3705 BK 3032)

EXTRACT DATE: 12/28/2024 ROADWAY MANAGEMENT SYSTEM PAGE NUMBER: 262
PRINT DATE: 12/30/2024 SLD COUNTY/SR - ANNUAL PRINT COUNTY: GREENE

DIR: B TOTAL LEN: 17.007 MI. DIST: 12-2 SR: 3007
LEFT MUN: RICHHILL T RIGHT MUN: RICHHILL T

062978 FT

062978 FT 2 0 30003 0 01 0399+37
S 0210/0000 LENGTH(AH 3032 BK 3560)

BRISTORIA RD
(SR3022 SEG 0070/2707) 0200/0205
059418 FT

0200/0396 RETAINING WALL END
BMSID 30/3007/0200/0318
0200/0318 RETAINING WALL BEGIN
BMSID 30/3007/0200/0318
NC WH ITETHORN RUN RD
0200/0205 MFC BEGIN = E
0200/0031 BMSID 30/3007/0200/0000
059418 FT 2 0 30003 0 01 0363+65
WHITETHORN R
BMSBG 30/3007/0200/0000
S 0200/0000 LENGTH(AH 3560 BK 3688)

0190/2374 BMSID 30/3007/0190/2358
2 0 30003 0 01 0350+30
TRIB. NORTH FORK DUNKAR
0190/2358 BMSBG 30/3007/0190/2358

055730 FT

0190/0050 CLAY LICK RD
(SR3022 SEG 0080/0000)
0190/0014 BMSID 30/3007/0190/0000
055730 FT 2 0 30003 0 01 0326+66
VILLAGE: BRISTORIA
B N F WHEELI
BMSBG 30/3007/0190/0000

EXTRACT DATE: 12/28/2024 ROADWAY MANAGEMENT SYSTEM PAGE NUMBER: 261
PRINT DATE: 12/30/2024 SLD COUNTY/SR - ANNUAL PRINT COUNTY: GREENE

DIR: B TOTAL LEN: 17.007 MI. DIST: 12-2 SR: 3007
LEFT MUN: RICHHILL T RIGHT MUN: RICHHILL T

0190/0000 LENGTH(AH 3688 BK 2697)

053033 FT

0180/0025 RICHHILL
053033 FT GILMORE T
2 0 30003 0 01 0298+00
GILMORE
0180/0000 RICHHILL T
LENGTH(AH 2697 BK 2754)
0170/2743 RICHHILL
JACKSON T

050279 FT

NC BRISTORIA RD
BRISTORIA RD
(SR3020 SEG 0010/0000)
0170/0725 MFC BEGIN = D
0170/0690 BMSSEN 30/3007/0170/0652
2 0 30003 0 01 0278+66
WEBSTER RUN
0170/0652 BMSBG 30/3007/0170/0652
050279 FT 2 0 30003 0 01 0270+61
0170/0000 LENGTH(AH 2754 BK 3291)

046988 FT

FALLING TIMBER RD
(T402)
0160/0040
046988 FT 2 0 30003 0 01 0238+70
0160/0000 LENGTH(AH 3291 BK 2750)

EXTRACT DATE: 12/28/2024 ROADWAY MANAGEMENT SYSTEM PAGE NUMBER: 260
PRINT DATE: 12/30/2024 SLD COUNTY/SR - ANNUAL PRINT COUNTY: GREENE

DIR: B TOTAL LEN: 17.007 MI. DIST: 12-2 SR: 3007
LEFT MUN: JACKSON T RIGHT MUN: JACKSON T

044238 FT

044238 FT 2 0 30003 0 01 0211+20
S 0150/0000 LENGTH(AH 2750 BK 3302)

040936 FT

040936 FT 2 0 30003 0 01 0178+30
B JOB CREEK
STRUCTURE LENGTH 10 FT
BMSID 30/3007/0140/0000
S 0140/0000 LENGTH(AH 3302 BK 2797)

HARKINS RD
(T447)

0130/1325

==

038139 FT

038139 FT 2 0 30003 0 01 0150+20
S 0130/0000 LENGTH(AH 2797 BK 2839)

RINEHART RD
(T381)

0120/1455

==

==

0120/0905 MILLIKEN RD
(T449)

035300 FT

035300 FT 2 0 30003 0 01 0121+63
S 0120/0000 LENGTH(AH 2839 BK 2927)

0110/1997 BMS EN 30/3007/0110/1985
2 0 30003 0 00 0111+62
B JOB CREEK
0110/1985 BMS BG 30/3007/0110/1985

EXTRACT DATE: 12/28/2024 ROADWAY MANAGEMENT SYSTEM PAGE NUMBER: 259
PRINT DATE: 12/30/2024 SLD COUNTY/SR - ANNUAL PRINT COUNTY: GREENE

DIR: B TOTAL LEN: 17.007 MI. DIST: 12-2 SR: 3007
LEFT MUN: JACKSON T RIGHT MUN: JACKSON T

032373 FT

032373 FT 2 0 30003 0 00 0100+11
0110/0000 LENGTH(AH 2927 BK 3259)

0100/1995 WILLOW BANK RD
(T472)
0100/1920 LC TO T472 RD
(CONN)

0100/1098 BMSSEN 30/3007/0100/1075
2 0 30003 0 00 0070+24
JOB CREEK
0100/1075 BMSBG 30/3007/0100/1075

029114 FT

0100/0000 LENGTH(AH 3259 BK 3055)
0090/3016 BMSSEN 30/3007/0090/2993
2 0 30003 0 00 0058+80
JOB CREEK
0090/2993 BMSBG 30/3007/0090/2993

2 0 30003 0 00 0059+40 029114 FT
COTTAGE HILL RD
(T437) 0100/0000

026059 FT

026059 FT 2 0 30003 0 00 0028+85
0090/0000 LENGTH(AH 3055 BK 2775)

023284 FT












023284 FT 2 0 30003 0 00 0000+00
GOLDEN OAKS RD
(SR0018 SEG 0150/0560)

NC DELPHENE RD
INTER-BK GOLDEN OAKS RD
(SR0018 SEG 0150/0560)

0080/0000 LTH AH 002775 BK 000100

EXTRACT DATE: 12/28/2024 ROADWAY MANAGEMENT SYSTEM PAGE NUMBER: 258
PRINT DATE: 12/30/2024 SLD COUNTY/SR - ANNUAL PRINT COUNTY: GREENE

DIR: B TOTAL LEN: 17.007 MI. DIST: 12-2 SR: 3007
LEFT MUN: JACKSON T RIGHT MUN: JACKSON T

	023284 FT		023284 FT	
GOLDEN OAKS RD			7074/0000 LTH AH 000100 BK 003416	
(SR0018 SEG 0150/0285)	0070/3416		INTER-AHD GOLDEN OAKS RD	
BLOCKHOUSE RD			0070/3416 (SR0018 SEG 0150/0285)	
(SR3107 SEG 0010/0000)	0070/3070			
	019868 FT		019868 FT 2 0 30078 0 01 0196+99	
			 0070/0000 LENGTH(AH 3416 BK 3098)	
	016770 FT		016770 FT 2 0 30078 0 01 0166+44	
KEYHOLE RD			 0060/0000 LENGTH(AH 3098 BK 3273)	
(T403)	0050/2680			
KIGER HILL RD				
(T401)	0050/2030			
	013497 FT		0050/0080 JACKSON	
			013497 FT GILMORE T	
			 0050/0000 2 0 30078 0 01 0132+05	
			LENGTH(AH 3273 BK 2490)	
			0040/1069 BMSBN 30/3007/0040/1034	
			2 0 30078 0 01 0118+67	
			B BLOCKHOUSE	
			0040/1034 BMSBG 30/3007/0040/1034	
			TRIUMPH RD	

EXTRACT DATE: 12/28/2024 ROADWAY MANAGEMENT SYSTEM PAGE NUMBER: 257
PRINT DATE: 12/30/2024 SLD COUNTY/SR - ANNUAL PRINT COUNTY: GREENE

DIR: B TOTAL LEN: 17.007 MI. DIST: 12-2 SR: 3007
LEFT MUN: GILMORE T RIGHT MUN: GILMORE T

011007 FT

==

0040/0850 (T412)

011007 FT 2 0 30078 0 01 0108+40

5 0040/0000 LENGTH(AH 2490 BK 3712)

007295 FT

==

0030/0905 JONES RD
(T428)

007295 FT 2 0 30078 0 01 0071+28

5 0030/0000 LENGTH(AH 3712 BK 3719)

003576 FT

003576 FT 2 0 30078 0 01 0034+76

5 0020/0000 LENGTH(AH 3719 BK 3576)

ROBERTS RUN RD
(T369)

0010/1210

==

000000 FT

000000 FT 2 0 30078 0 00 0000+00

NC BL LOCKHOUSE RD

JOLLYTOWN RD

(SR3008 SEG 0180/1930)

INTER-BK JOLLYTOWN RD

(SR3008 SEG 0180/1930)

MFC BEGIN = E

5 0010/0000 LENGTH(AH 3576 BK 0000)

EXTRACT DATE: 12/28/2024 ROADWAY MANAGEMENT SYSTEM PAGE NUMBER: 256
PRINT DATE: 12/30/2024 SLD COUNTY/SR - ANNUAL PRINT COUNTY: GREENE

DIR: B TOTAL LEN: 5.207 MI. DIST: 12-2 SR: 3006
LEFT MUN: WAYNE T RIGHT MUN: WAYNE T

TOMS RUN RD 027494 FT
(SR3009 SEG 0060/0000) 0060/3296

024198 FT

027494 FT
INTER-AHD TOMS RUN RD
0060/3296 (SR3009 SEG 0060/0000)
0060/3213 BMSID 30/3006/0060/3174
2 0 30126 0 00 0142+43
TOMS RUN
0060/3174 BMSBG 30/3006/0060/3174

024198 FT 2 0 30126 0 00 0110+29
5 0060/0000 LENGTH(AH 3296 BK 3480)
RETAINING WALL END
RETAINING WALL BEGIN
BMSID 30/3006/0050/2866
RETAINING WALL BEGIN
BMSID 30/3006/0050/2866
RETAINING WALL END
BMSID 30/3006/0050/2537
RETAINING WALL BEGIN
BMSID 30/3006/0050/2537

EXTRACT DATE: 12/28/2024 ROADWAY MANAGEMENT SYSTEM PAGE NUMBER: 255
PRINT DATE: 12/30/2024 SLD COUNTY/SR - ANNUAL PRINT COUNTY: GREENE

DIR: B TOTAL LEN: 5.207 MI. DIST: 12-2 SR: 3006
LEFT MUN: WAYNE T RIGHT MUN: WAYNE T

MEIGHEN RUN RD
(T430)

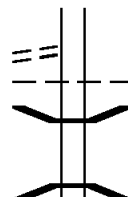
0050/0905

020718 FT

016986 FT

2 0 30126 0 00 0000+00 013223 FT
BLOODY RUN RD
(SR3008 SEG 0150/0000) 0030/0000

010018 FT



0050/0896 WAYNE
0050/0849 GILMORE T
2 0 30126 0 00 0050/0831
CLAWSON RUN
0050/0831 BMSBG 30/3006/0050/0831
020718 FT 2 0 30126 0 00 0075+49
5 0050/0000 LENGTH(AH 3480 BK 3732)

0040/0730 PUMPKIN RUN RD
(T716)
016986 FT 2 0 30126 0 00 0037+97
5 0040/0000 LENGTH(AH 3732 BK 3763)

013223 FT
5 0030/0000 LENGTH(AH 3763 BK 3205)

010018 FT 2 0 30010 0 02 0323+54
5 0026/0000 LENGTH(AH 3205 BK 2947)

EXTRACT DATE: 12/28/2024 ROADWAY MANAGEMENT SYSTEM PAGE NUMBER: 254
PRINT DATE: 12/30/2024 SLD COUNTY/SR - ANNUAL PRINT COUNTY: GREENE

DIR: B TOTAL LEN: 5.207 MI. DIST: 12-2 SR: 3006
LEFT MUN: GILMORE T RIGHT MUN: GILMORE T

JOLLYTOWN RD 007071 FT
(SR3008 SEG 0120/2040) 0024/0000

007071 FT 2 0 30010 0 02 0294+16
NC JO LLYTOWN RD
S 0024/0000 LENGTH(AH 2947 BK 3263)
0020/2919 BMS EN 30/3006/0020/2888
2 0 30082 0 00 0066+86
GARRISON FK.
0020/2888 BMSBG 30/3006/0020/2888

003808 FT

003808 FT 2 0 30082 0 00 0037+87
S 0020/0000 LENGTH(AH 3263 BK 3808)

HAGAN CREEK RD
(T307) 0010/1400

0010/0733 BMS EN 30/3006/0010/0674
2 0 30082 0 00 0006+68
P3
0010/0674 PA FORK DUNKARD CREEK
BMSBG 30/3006/0010/0674
WHITE CREEK
STRUCTURE LENGTH 20 FT
0010/0248 BMSID 30/3006/0010/0248
000000 FT 2 0 30082 0 00 0000+00
NC HE RO RD
INTER-BK WEST VIRGINIA STATE LIN
(STBD)
MFC BEGIN = D
S 0010/0000 LENGTH(AH 3808 BK 0000)

EXTRACT DATE: 12/28/2024 ROADWAY MANAGEMENT SYSTEM PAGE NUMBER: 253
PRINT DATE: 12/30/2024 SLD COUNTY/SR - ANNUAL PRINT COUNTY: GREENE

DIR: B TOTAL LEN: 8.862 MI. DIST: 12-2 SR: 3005
LEFT MUN: RICHHILL T RIGHT MUN: RICHHILL T

046791 FT		046791 FT BRISTORIA RD 0160/1417 (SR3022 SEG 0060/1885)
045374 FT		0160/0073 BMS EN 30/3005/0160/0000 045374 FT 2 0 30087 0 02 0201+63 N F WHEELING BMSBG 30/3005/0160/0000 5 0160/0000 LENGTH(AH 1417 BK 2198)
BEHM RD (SR3018 SEG 0060/1483)	0150/0230	
043176 FT		0150/0021 BMS EN 30/3005/0150/0000 043176 FT 2 0 30087 0 01 0206+24 VILLAGE: LONG RUN BRANCH OF LONG RUN BMSBG 30/3005/0150/0000 5 0150/0000 LENGTH(AH 2198 BK 3521)
		0140/2269 BMS EN 30/3005/0140/2235 2 0 30087 0 00 0193+70 LONG RUN 0140/2235 BMSBG 30/3005/0140/2235
039655 FT		039655 FT 2 0 30087 0 00 0159+29 5 0140/0000 LENGTH(AH 3521 BK 3310)
		0130/2227 RICHHILL JACKSON T JACKSON 0130/1872 ALEPPO T

EXTRACT DATE: 12/28/2024 ROADWAY MANAGEMENT SYSTEM PAGE NUMBER: 252
PRINT DATE: 12/30/2024 SLD COUNTY/SR - ANNUAL PRINT COUNTY: GREENE

DIR: B TOTAL LEN: 8.862 MI. DIST: 12-2 SR: 3005
LEFT MUN: JACKSON T RIGHT MUN: JACKSON T

036345 FT

036345 FT 2 0 30087 0 00 0138+28
S 0130/0000 LENGTH(AH 3310 BK 3435)

HIGBEE RD
(T447)

0120/0640
032910 FT

==

032910 FT 2 0 30087 0 00 0103+64
HARKENS RD
(T447)

S 0120/0000 LENGTH(AH 3435 BK 3602)

==

029308 FT

029308 FT 2 0 30087 0 00 0066+79
S 0110/0000 LENGTH(AH 3602 BK 3276)

026032 FT

026032 FT 2 0 30087 0 00 0033+92
S 0100/0000 LENGTH(AH 3276 BK 3332)

BLACKSCREEK RD
(T356)

0090/1380

==

EXTRACT DATE: 12/28/2024 ROADWAY MANAGEMENT SYSTEM PAGE NUMBER: 251
PRINT DATE: 12/30/2024 SLD COUNTY/SR - ANNUAL PRINT COUNTY: GREENE

DIR: B TOTAL LEN: 8.862 MI. DIST: 12-2 SR: 3005
LEFT MUN: ALEPPO T RIGHT MUN: ALEPPO T

022700 FT	022700 FT	2 0 30087 0 00 0000+00
		RINEHEART RD
	==	(T420)
		5 0090/0000 LENGTH(AH 3332 BK 2040)
020660 FT	020660 FT	2 0 30065 0 00 0019+66
		5 0080/0000 LENGTH(AH 2040 BK 2031)
		MONIGER RD
		(T419)
2 0 30065 0 00 0000+00 018629 FT		NC LONG RUN RD
ALEPPO RD		MFC BEGIN = E
(SR3012 SEG 0120/3257) 0070/0000	==	5 0070/0000 LENGTH(AH 2031 BK 1349)
017280 FT	017280 FT	2 0 30004 0 00 0123+17
		NC ALEPPO RD
		ALEPPO RD
		(SR3012 SEG 0130/0000)
		MFC BEGIN = D
		5 0064/0000 LENGTH(AH 1349 BK 2082)
015198 FT	015198 FT	2 0 30111 0 00 0160+74
		5 0060/0000 LENGTH(AH 2082 BK 2426)
012772 FT	012772 FT	2 0 30111 0 00 0135+25
		5 0050/0000 LENGTH(AH 2426 BK 2975)
		ALEPPO
		0040/1656 SPRINGHILL T

EXTRACT DATE: 12/28/2024 ROADWAY MANAGEMENT SYSTEM PAGE NUMBER: 250
PRINT DATE: 12/30/2024 SLD COUNTY/SR - ANNUAL PRINT COUNTY: GREENE

DIR: B TOTAL LEN: 8.862 MI. DIST: 12-2 SR: 3005
LEFT MUN: ALEPPO T RIGHT MUN: ALEPPO T

BRANT HILL RD
(T360)

009797 FT

0034/1845

==

009797 FT 2 0 30111 0 00 0105+35
S 0040/0000 LENGTH(AH 2975 BK 1885)

007912 FT

007912 FT 2 0 30111 0 00 0086+38
S 0034/0000 LENGTH(AH 1885 BK 2099)

005813 FT

005813 FT 2 0 30111 0 00 0065+52
S 0030/0000 LENGTH(AH 2099 BK 2859)

BARNHART HILL RD
(T365)

0020/1305

==

002954 FT

002954 FT 2 0 30111 0 00 0036+93
S 0020/0000 LENGTH(AH 2859 BK 2954)

000000 FT

000000 FT 2 0 30111 0 00 0000+00

VILLAGE: LIPPINCOTT

NC HEROD RUN RD
INTER-BK HERODS RUN RD

(T323)

000000 FT

S 0010/0000 LTH AH 002954 BK 000764
000000 FT
7008/0000 LTH AH 000764 BK 000000

DIR: B TOTAL LEN: 1.451 MI. DIST: 12-2 SR: 3004
LEFT MUN: SPRINGHILL T RIGHT MUN: SPRINGHILL T

EXTRACT DATE: 12/28/2024 ROADWAY MANAGEMENT SYSTEM PAGE NUMBER: 248
PRINT DATE: 12/30/2024 SLD COUNTY/SR - ANNUAL PRINT COUNTY: GREENE

DIR: B TOTAL LEN: 1.639 MI. DIST: 12-2 SR: 3003
LEFT MUN: ALEPPO T RIGHT MUN: ALEPPO T

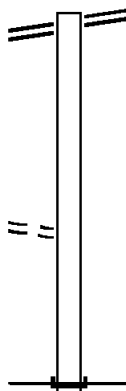
GREEN VALLEY RD (SR3012 SEG 0080/0000)	008652 FT 0030/2448		008652 FT INTER-AHD GREEN VALLEY RD 0030/2448 (SR3012 SEG 0080/0000)
	006204 FT		006204 FT 2 0 30110 0 00 0062+13 5 0030/0000 LENGTH(AH 2448 BK 2598)
2 0 30110 0 00 0036+15 ROSS LN (T332)	003606 FT 0020/0000	=	003606 FT 5 0020/0000 LENGTH(AH 2598 BK 3606)
STROPE RD (T332)	0010/2530	=	
	000000 FT		000000 FT 2 0 30110 0 00 0000+00 NC RIGGLE RD WINDY GAP RD (SR3001 SEG 0190/0405)
MORFORD RD (T397)	0010/0000	=	INTER-BK WINDY GAP RD (SR3001 SEG 0190/0405) MFC BEGIN = D 5 0010/0000 LENGTH(AH 3606 BK 0000)

EXTRACT DATE: 12/28/2024 ROADWAY MANAGEMENT SYSTEM PAGE NUMBER: 247
PRINT DATE: 12/30/2024 SLD COUNTY/SR - ANNUAL PRINT COUNTY: GREENE
DIR: B TOTAL LEN: .528 MI. DIST: 12-2 SR: 3002
LEFT MUN: SPRINGHILL T RIGHT MUN: SPRINGHILL T

GARRISON NED RIDGE RD 002790 FT
(SR3004 SEG 0020/1230) 0010/2790

IRON CITY DR
(PRDR)

0010/0380
000000 FT



002790 FT GARRISON NED RIDGE RD
0010/2790 (SR3004 SEG 0020/1230)

000000 FT 2 0 30037 0 01 0187+29
NC ROCK CAMP RD
INTER-BK WEST VIRGINIA STATE LIN
(STBD)
MFC BEGIN = E
0010/0000 LENGTH(AH 2790 BK 0000)

EXTRACT DATE: 12/28/2024 ROADWAY MANAGEMENT SYSTEM PAGE NUMBER: 246
PRINT DATE: 12/30/2024 SLD COUNTY/SR - ANNUAL PRINT COUNTY: GREENE
DIR: B TOTAL LEN: 26.314 MI. DIST: 12-2 SR: 3001
LEFT MUN: RICHHILL T RIGHT MUN: RICHHILL T

138936 FT



138936 FT AH-WASHINGTON (62)
INTER-AHD BMSN 30/3001/0510/1771
MAJORSVILLE RD
(SR4999 SEG 0010/0000)
0510/1875 BRIDGE POSTED (TONS)

EXTRACT DATE: 12/28/2024 ROADWAY MANAGEMENT SYSTEM PAGE NUMBER: 245
PRINT DATE: 12/30/2024 SLD COUNTY/SR - ANNUAL PRINT COUNTY: GREENE

DIR: B TOTAL LEN: 26.314 MI. DIST: 12-2 SR: 3001
LEFT MUN: RICHHILL T RIGHT MUN: RICHHILL T



0 0 00000 0 00 0000+00
SGL 07 COMB 07
ENLOW FORK
BMSBG 30/3001/0510/1771

0510/1771

137061 FT

137061 FT 2 0 30001 0 08 1389+60
S 0510/0000 LENGTH(AH 1875 BK 2631)

134430 FT

134430 FT 2 0 30001 0 08 1362+96
S 0500/0000 LENGTH(AH 2631 BK 2773)

131657 FT

131657 FT 2 0 30001 0 08 1335+23
S 0490/0000 LENGTH(AH 2773 BK 2941)

2 0 30001 0 08 1305+82 128716 FT
FRY HILL RD
(T309) 0480/0000

==

128716 FT
S 0480/0000 LENGTH(AH 2941 BK 1399)

127317 FT

==

127317 FT 2 0 30001 0 08 1291+78
MEYERS LN
(T310)
S 0470/0000 LENGTH(AH 1399 BK 1686)

EXTRACT DATE: 12/28/2024 ROADWAY MANAGEMENT SYSTEM PAGE NUMBER: 244
PRINT DATE: 12/30/2024 SLD COUNTY/SR - ANNUAL PRINT COUNTY: GREENE

DIR: B TOTAL LEN: 26.314 MI. DIST: 12-2 SR: 3001
LEFT MUN: RICHHILL T RIGHT MUN: RICHHILL T

125631 FT

125631 FT 2 0 30001 0 08 1275+06
S 0460/0000 LENGTH(AH 1686 BK 3245)

122386 FT

122386 FT 2 0 30001 0 08 1242+15
SPILLMAN LN
(T324)
S 0450/0000 LENGTH(AH 3245 BK 3354)

SCOTT HILL RD
(T588)

0440/2055

=

0440/2055 NEBO RIDGE RD
(SR4008 SEG 0010/0000)

2 0 30001 0 09 1208+50 119032 FT
VETERANS RD
(SR4003 SEG 0040/3250) 0440/0000

119032 FT
S 0440/0000 LENGTH(AH 3354 BK 3902)

115130 FT

115130 FT 2 0 30001 0 09 1168+11
S 0430/0000 LENGTH(AH 3902 BK 3040)

EXTRACT DATE: 12/28/2024 ROADWAY MANAGEMENT SYSTEM PAGE NUMBER: 243
PRINT DATE: 12/30/2024 SLD COUNTY/SR - ANNUAL PRINT COUNTY: GREENE

DIR: B TOTAL LEN: 26.314 MI. DIST: 12-2 SR: 3001
LEFT MUN: RICHHILL T RIGHT MUN: RICHHILL T

112090 FT

2 0 30001 0 06 1101+55 108595 FT
VETERANS RD
(SR4003 SEG 0010/0000) 0410/0000

106070 FT

104778 FT

0420/0530 RETAINING WALL END
BMSID 30/3001/0420/0491
0420/0491 RETAINING WALL BEGIN
BMSID 30/3001/0420/0491
BRADDOCK RUN RD
0420/0360 (T570)
0420/0250 BMSID 30/3001/0420/0191
2 0 30001 0 07 1139+77
CRABAPPLE CK
0420/0191 BMSBG 30/3001/0420/0191
112090 FT 2 0 30001 0 07 1137+71
NC DAY RD
CRABAPPLE RD
(SR4002 SEG 0010/0000)
0420/0000 LENGTH(AH 3040 BK 3495)
0410/3367 BMSID 30/3001/0410/3293
2 0 30001 0 07 1135+48
CRABAPPLE CREEK
0410/3293 BMSBG 30/3001/0410/3293

0410/0521 RETAINING WALL END
BMSID 30/3001/0410/0361
0410/0361 RETAINING WALL BEGIN
108595 FT BMSID 30/3001/0410/0361
0410/0000 LENGTH(AH 3495 BK 2525)
0400/2372 BMSID 30/3001/0400/2345
2 0 30001 0 06 1099+90
CRABAPPLE CK
0400/2345 BMSBG 30/3001/0400/2345

106070 FT 2 0 30001 0 06 1071+87
0400/0000 LENGTH(AH 2525 BK 1292)

104778 FT 2 0 30001 0 06 1058+72

DIR: B TOTAL LEN: 26.314 MI. DIST: 12-2 SR: 3001
LEFT MUN: RICHHILL T RIGHT MUN: RICHHILL T

EXTRACT DATE: 12/28/2024 ROADWAY MANAGEMENT SYSTEM PAGE NUMBER: 241
PRINT DATE: 12/30/2024 SLD COUNTY/SR - ANNUAL PRINT COUNTY: GREENE

DIR: B TOTAL LEN: 26.314 MI. DIST: 12-2 SR: 3001
LEFT MUN: RICHHILL T RIGHT MUN: RICHHILL T

		0340/1701	ROY E FURMAN HW (SR0021 SEG 0060/0520)
		0340/0935	MCCLELLAN RD (T336)
094143 FT		094143 FT	2 0 30001 0 05 0951+36
		0340/0000	VILLAGE: RYERSON LENGTH(AH 1701 BK 3365)
090778 FT		090778 FT	2 0 30001 0 05 0917+71
		0330/0000	LENGTH(AH 3365 BK 2962)
087816 FT		087816 FT	2 0 30001 0 05 0886+51
		0320/0000	B S F WHEELI STRUCTURE LENGTH 10 FT BMSID 30/3001/0320/0000 LENGTH(AH 2962 BK 3244)
084572 FT		084572 FT	2 0 30001 0 05 0854+54
		0310/0000	LENGTH(AH 3244 BK 3453)

EXTRACT DATE: 12/28/2024 ROADWAY MANAGEMENT SYSTEM PAGE NUMBER: 240
PRINT DATE: 12/30/2024 SLD COUNTY/SR - ANNUAL PRINT COUNTY: GREENE

DIR: B TOTAL LEN: 26.314 MI. DIST: 12-2 SR: 3001
LEFT MUN: RICHHILL T RIGHT MUN: RICHHILL T

2 0 30001 0 05 0820+74 081119 FT
MCCRACKEN RD
(SR3016 SEG 0070/2979) 0300/0000

079170 FT

075532 FT

0300/0611 RETAINING WALL END
BMSID 30/3001/0300/0480
0300/0480 RETAINING WALL BEGIN
081119 FT BMSID 30/3001/0300/0480
0300/0000 LENGTH(AH 3453 BK 1949)
MCCLELLAN RD
0290/1125 (T336)
0290/0953 BMSID 30/3001/0290/0943
2 0 30001 0 05 0809+39
LEWIS RUN
0290/0943 BMSBG 30/3001/0290/0943
079170 FT 2 0 30001 0 05 0799+76
0290/0000 LENGTH(AH 1949 BK 3638)
RICHHILL
0280/1077 ALEPPO T
RETAINING WALL END
BMSID 30/3001/0280/0094
0280/0194
RETAINING WALL BEGIN
0280/0094 BMSID 30/3001/0280/0094
075532 FT 2 0 30001 0 05 0763+38
RIGGS RD
(T336)
0280/0000 LENGTH(AH 3638 BK 2719)
BEHM RD
0270/0270 (SR3018 SEG 0010/0000)

EXTRACT DATE: 12/28/2024 ROADWAY MANAGEMENT SYSTEM PAGE NUMBER: 239
PRINT DATE: 12/30/2024 SLD COUNTY/SR - ANNUAL PRINT COUNTY: GREENE

DIR: B TOTAL LEN: 26.314 MI. DIST: 12-2 SR: 3001
LEFT MUN: ALEPPO T RIGHT MUN: ALEPPO T

072813 FT

0270/0029
072813 FT

BMS EN 30/3001/0270/0000
BRIDGE POSTED (TONS)
2 0 30001 0 05 0735+31
SGL 35 COMB 40
BLACKS CREEK
BMSBG 30/3001/0270/0000
LENGTH(AH 2719 BK 1537)

071276 FT

071276 FT 2 0 30001 0 05 0704+34
0260/0000 LENGTH(AH 1537 BK 2452)

068824 FT

068824 FT 2 0 30001 0 05 0694+56
0250/0000 LENGTH(AH 2452 BK 3721)

2 0 30001 0 05 0657+35 065103 FT
FAIRVIEW RD
(T445) 0240/0000

0240/0872 RETAINING WALL END
BMSID 30/3001/0240/0832
0240/0832 RETAINING WALL BEGIN
BMSID 30/3001/0240/0832
0240/0777 RETAINING WALL END
BMSID 30/3001/0240/0741
0240/0741 RETAINING WALL BEGIN
BMSID 30/3001/0240/0741
065103 FT
0240/0000 LENGTH(AH 3721 BK 3213)

GREEN VALLEY RD
(SR3012 SEG 0080/1912) 0230/1035

EXTRACT DATE: 12/28/2024 ROADWAY MANAGEMENT SYSTEM PAGE NUMBER: 238
PRINT DATE: 12/30/2024 SLD COUNTY/SR - ANNUAL PRINT COUNTY: GREENE

DIR: B TOTAL LEN: 26.314 MI. DIST: 12-2 SR: 3001
LEFT MUN: ALEPPO T RIGHT MUN: ALEPPO T

061890 FT

061890 FT 2 0 30001 0 05 0625+15
KUHN HILL RD
(T447)
S 0230/0000 LENGTH(AH 3213 BK 2939)
0220/2923 BMSSEN 30/3001/0220/2914
2 0 30001 0 05 0624+79
COON CREEK
0220/2914 BMSBG 30/3001/0220/2914

058951 FT

0220/1105 VEACH LN
(PRDR)
0220/0291 MFC BEGIN = D
NC AL LEPP RD
ALEPPO RD
0220/0290 (SR3012 SEG 0090/0000)
0220/0046 BMSSEN 30/3001/0220/0000
058951 FT 2 0 30001 0 04 0592+53
VILLAGE: ALEPPO
S F WHEELING
BMSBG 30/3001/0220/0000
ALEPPO
MORRIS T
S 0220/0000 LENGTH(AH 2939 BK 3800)

055151 FT

055151 FT 2 0 30001 0 04 0554+40
ALGER LN
(T352)
S 0210/0000 LENGTH(AH 3800 BK 2698)

EXTRACT DATE: 12/28/2024 ROADWAY MANAGEMENT SYSTEM PAGE NUMBER: 237
PRINT DATE: 12/30/2024 SLD COUNTY/SR - ANNUAL PRINT COUNTY: GREENE

DIR: B TOTAL LEN: 26.314 MI. DIST: 12-2 SR: 3001
LEFT MUN: MORRIS T RIGHT MUN: MORRIS T

052453 FT

052453 FT 2 0 30001 0 04 0527+42
S 0200/0000 LENGTH(AH 2698 BK 3590)

RIGGLE RD
(SR3003 SEG 0010/0000)
MORFORD RD
(T397)

0190/0405
048863 FT

W

048863 FT 2 0 30001 0 04 0491+81
S 0190/0000 VILLAGE: BRISTORIA
0184/1945 LENGTH(AH 3590 BK 2081)
MFC BEGIN = E
MORRIS
0184/1777 ALEPPO T

046782 FT

046782 FT 2 0 30001 0 00 0000+00
S 0184/0000 LENGTH(AH 2081 BK 1998)

044784 FT

==

044784 FT 2 0 30001 0 04 0451+00
BRYAN RIDGE RD
(T399)
S 0180/0000 LENGTH(AH 1998 BK 2458)

042326 FT

042326 FT 2 0 30001 0 04 0426+93
ALEPPO
S 0170/0000 SPRINGHILL T
LENGTH(AH 2458 BK 2155)

EXTRACT DATE: 12/28/2024 ROADWAY MANAGEMENT SYSTEM PAGE NUMBER: 236
PRINT DATE: 12/30/2024 SLD COUNTY/SR - ANNUAL PRINT COUNTY: GREENE

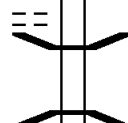
DIR: B TOTAL LEN: 26.314 MI. DIST: 12-2 SR: 3001
LEFT MUN: SPRINGHILL T RIGHT MUN: SPRINGHILL T

040171 FT

040171 FT 2 0 30001 0 04 0405+38
S 0160/0000 LENGTH(AH 2155 BK 3568)

JOBES RUN RD
(T332)


0150/1560



0150/1356 BMSEN 30/3001/0150/1335
2 0 30001 0 04 0382+93
B WAGONROAD
0150/1335 BMSBG 30/3001/0150/1335

HENRY HOLLOW RD
(T326)

0150/0020
036603 FT



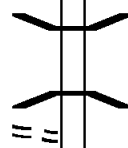
036603 FT 2 0 30001 0 04 0369+70
S 0150/0000 LENGTH(AH 3568 BK 3694)

032909 FT

032909 FT 2 0 30001 0 04 0332+75
S 0140/0000 LENGTH(AH 3694 BK 3242)

CROOK RUN RD
(T328)

0130/1010



0130/1302 BMSEN 30/3001/0130/1290
2 0 30001 0 04 0312+93
COOK RUN
0130/1290 BMSBG 30/3001/0130/1290

EXTRACT DATE: 12/28/2024 ROADWAY MANAGEMENT SYSTEM PAGE NUMBER: 235
PRINT DATE: 12/30/2024 SLD COUNTY/SR - ANNUAL PRINT COUNTY: GREENE

DIR: B TOTAL LEN: 26.314 MI. DIST: 12-2 SR: 3001
LEFT MUN: SPRINGHILL T RIGHT MUN: SPRINGHILL T

	029667 FT			029667 FT	2 0 30001 0 04 0300+24
				<div>5</div> 0130/0000	LENGTH(AH 3242 BK 2423)
					RETAINING WALL END
				<div>▬</div> 0120/1855	BMSID 30/3001/0120/1750
				<div>▬</div> 0120/1750	RETAINING WALL BEGIN
					BMSID 30/3001/0120/1750
DEEP VALLEY RD (SR3010 SEG 0060/1802)	0120/0920				
					WAGONROAD RN
				0120/0743	STRUCTURE LENGTH 18 FT
					BMSID 30/3001/0120/0743
	027244 FT			027244 FT	2 0 30001 0 03 0277+28
				<div>5</div> 0120/0000	LENGTH(AH 2423 BK 3235)
				0110/0640	GEORGE ST
				NC WI	(T302)
					DEEP VALLEY RD
				0110/0200	(SR3010 SEG 0070/0000)
				0110/0120	BMSID 30/3001/0110/0045
					2 0 30001 0 03 0243+58
					P F FISH CK.
				0110/0045	BMSBG 30/3001/0110/0045
	024009 FT			024009 FT	2 0 30001 0 03 0243+22
					VILLAGE: DEEP VALLEY
ANTILL HILL RD (T330)	0110/0000			<div>5</div> 0110/0000	MFC BEGIN = D
					LENGTH(AH 3235 BK 3140)
				0100/1635	BARNHART DR
				0100/1447	(PRDR)
					BMSID 30/3001/0100/1408
					2 0 30001 0 02 0225+40
				0100/1408	BISSETT RUN
					BMSBG 30/3001/0100/1408
				0100/0019	BMSID 30/3001/0100/0000

EXTRACT DATE: 12/28/2024 ROADWAY MANAGEMENT SYSTEM PAGE NUMBER: 234
PRINT DATE: 12/30/2024 SLD COUNTY/SR - ANNUAL PRINT COUNTY: GREENE

DIR: B TOTAL LEN: 26.314 MI. DIST: 12-2 SR: 3001
LEFT MUN: SPRINGHILL T RIGHT MUN: SPRINGHILL T

020869 FT		020869 FT	2 0 30001 0 02 0211+42 BISSETT RUN BMSBG 30/3001/0100/0000
		5 0100/0000	LENGTH(AH 3140 BK 1800)
PINE TREE DR (PRDR)	0090/0560		
019069 FT		0090/0255	MARTIN HILL RD (T347)
		019069 FT	2 0 30001 0 01 0193+82
		5 0090/0000	LENGTH(AH 1800 BK 2081)
		0080/1700	STOCKDALE HILL RD (T335)
		0080/1602	BMSSEN 30/3001/0080/1576
		0080/1576	2 0 30001 0 01 0186+49 BISSETT RUN BMSBG 30/3001/0080/1576
		0080/0955	SELLERS DR (T764)
016988 FT		016988 FT	2 0 30001 0 01 0161+00
			GOVER HILL RD (T342)
		5 0080/0000	LENGTH(AH 2081 BK 3245)
2 0 30001 0 01 0135+00 013743 FT		013743 FT	
ANTILL HILL RD (T330)	0070/0000	5 0070/0000	LENGTH(AH 3245 BK 1633)
012110 FT		012110 FT	2 0 30001 0 00 0122+88
			GARRISON RIDGE RD (SR3004 SEG 0010/0000)
		5 0060/0000	LENGTH(AH 1633 BK 1512)
		0050/1485	BROWNS RUN RD (T765)

EXTRACT DATE: 12/28/2024 ROADWAY MANAGEMENT SYSTEM PAGE NUMBER: 233
PRINT DATE: 12/30/2024 SLD COUNTY/SR - ANNUAL PRINT COUNTY: GREENE

DIR: B TOTAL LEN: 26.314 MI. DIST: 12-2 SR: 3001
LEFT MUN: SPRINGHILL T RIGHT MUN: SPRINGHILL T

2 0 30001 0 00 0106+42 010598 FT
EARNEST HILL RD
(T333) 0050/0000

010598 FT

5 0050/0000 LENGTH(AH 1512 BK 2636)

007962 FT

5 007962 FT 2 0 30001 0 00 0080+06
0040/0000 LENGTH(AH 2636 BK 1410)

006552 FT

006552 FT 2 0 30001 0 00 0066+11
TURKEY HILL RD
(T762)

5 0030/0000 LENGTH(AH 1410 BK 3060)

0020/1835 WOLF RUN RD
(T304)

003492 FT

5 003492 FT 2 0 30001 0 00 0034+71
0020/0000 LENGTH(AH 3060 BK 3492)

YOUNG RD
(T301)

0010/0510
000000 FT

000000 FT 2 0 30001 0 00 0000+00
NC NED RIDGE RD

INTER-BK WEST VIRGINIA STATE LIN
(STBD)

5 0010/0000 MFC BEGIN = E
LENGTH(AH 3492 BK 0000)

EXTRACT DATE: 12/28/2024 ROADWAY MANAGEMENT SYSTEM PAGE NUMBER: 232
PRINT DATE: 12/30/2024 SLD COUNTY/SR - ANNUAL PRINT COUNTY: GREENE

DIR: B TOTAL LEN: .346 MI. DIST: 12-2 SR: 2039
LEFT MUN: PERRY T RIGHT MUN: PERRY T

LINDEN ST
(T815)
SUMMIT AL
(TWP)
KENNEDY RD
(T813)

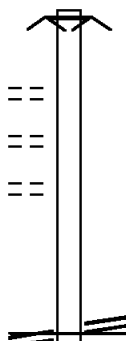
001825 FT

0010/1145

0010/0895

0010/0460
000000 FT

LOCUST AV
(SR2009 SEG 0010/1690) 0010/0000



001825 FT EARTH BARRICADE
0010/1825 ROAD CLOSED AHEAD

000000 FT 2 0 30099 0 00 0000+15
LOCUST AV
(SR2009 SEG 0010/1690)
NC LOCUST AV ET
MFC BEGIN = E
0010/0000 LENGTH(AH 1825 BK 0000)

EXTRACT DATE: 12/28/2024 ROADWAY MANAGEMENT SYSTEM PAGE NUMBER: 231
PRINT DATE: 12/30/2024 SLD COUNTY/SR - ANNUAL PRINT COUNTY: GREENE
DIR: B TOTAL LEN: .000 MI. DIST: 12-2 SR: 2037
LEFT MUN: GREENE T RIGHT MUN: GREENE T

000000 FT



000000 FT
7010/0000 LENGTH(AH 0505 BK 0000)

EXTRACT DATE: 12/28/2024 ROADWAY MANAGEMENT SYSTEM PAGE NUMBER: 230
PRINT DATE: 12/30/2024 SLD COUNTY/SR - ANNUAL PRINT COUNTY: GREENE

DIR: B TOTAL LEN: .021 MI. DIST: 12-2 SR: 2035
LEFT MUN: GREENE T RIGHT MUN: GREENE T

000112 FT

000089 FT

000089 FT

000000 FT

000000 FT



000112 FT
7018/0000

INTER-AHD
0016/0023
000089 FT
INTER-BK

5 0016/0000
000089 FT
7014/0000

INTER-AHD
0012/0089
000000 FT
INTER-BK

5 0012/0000
000000 FT
7010/0000

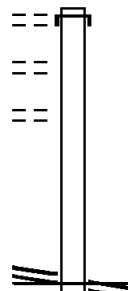
LENGTH(AH 0625 BK 0023)
BMSBN 30/2035/0016/0000
(TBK) PUMP STATION RD
(T414)
2 0 30069 0 00 0012+59
(TBK) PUMP STATION RD
(T414)
B WHITELEY C
BMSBG 30/2035/0016/0000
LENGTH(AH 0023 BK 0657)
LENGTH(AH 0657 BK 0089)
BMSBN 30/2035/0012/0000
(TBK) PUMP STATION RD
(T414)
2 0 30069 0 00 0005+15
(TBK) PUMP STATION RD
(T414)
WHITELEY CK.
BMSBG 30/2035/0012/0000
LENGTH(AH 0089 BK 0514)
LENGTH(AH 0514 BK 0000)

EXTRACT DATE: 12/28/2024 ROADWAY MANAGEMENT SYSTEM PAGE NUMBER: 229
PRINT DATE: 12/30/2024 SLD COUNTY/SR - ANNUAL PRINT COUNTY: GREENE

DIR: B TOTAL LEN: .339 MI. DIST: 12-2 SR: 2033
LEFT MUN: MONONGAHELA T RIGHT MUN: MONONGAHELA T

DUQUESNE ST 001790 FT
(T363) 0010/1790
DUQUESNE ST 0010/1370
(T363) 0010/0935
LOWER SANDY RD
(T681)

2 0 30030 0 00 0000+00 000000 FT
DIAMOND ST
(SR2014 SEG 0080/2484) 0010/0000



001790 FT
INTER-AHD MONONGAHELEA RIVER NO R
0010/1790 (GOVT)

NC MARTIN FERRY RD
DIAMOND ST
000000 FT (SR2014 SEG 0080/2484)
MFC BEGIN = E
0010/0000 LENGTH(AH 1790 BK 0000)

EXTRACT DATE: 12/28/2024 ROADWAY MANAGEMENT SYSTEM PAGE NUMBER: 228
PRINT DATE: 12/30/2024 SLD COUNTY/SR - ANNUAL PRINT COUNTY: GREENE

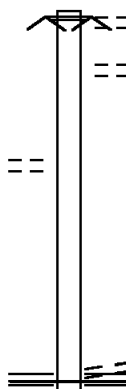
DIR: B TOTAL LEN: .362 MI. DIST: 12-2 SR: 2032
LEFT MUN: MONONGAHELA T RIGHT MUN: MONONGAHELA T

001910 FT

001910 FT BARRICADED
ROAD CLOSED AHEAD
ST GEORGE PARISH DR
0010/1910 (T743)
0010/1550 SP-06 PAISLEY STOCK ARE
(GOVT)

TO 0021/0650 SH
(CONN)

0010/0370
000000 FT



000000 FT 0 0 00000 0 00 0000+00
MASON HEIGHTS FIRST ST
(T741)
NC OLD RT 21 RD
ROY E FURMAN HW
(SR0021 SEG 0641/2375)
(SR0021 SEG 0640/2195)
MFC BEGIN = E
0010/0000 LENGTH(AH 1910 BK 0000)

EXTRACT DATE: 12/28/2024 ROADWAY MANAGEMENT SYSTEM PAGE NUMBER: 227
PRINT DATE: 12/30/2024 SLD COUNTY/SR - ANNUAL PRINT COUNTY: GREENE

DIR: B TOTAL LEN: 1.870 MI. DIST: 12-2 SR: 2031
LEFT MUN: MONONGAHELA T RIGHT MUN: MONONGAHELA T

ALICIA MAIN ST
(T394)

009860 FT
0030/3820

009860 FT

0030/2664 UNITED STATES STEEL COR
OVERPASS IS RR X-ING

006040 FT

006040 FT 2 0 30076 0 00 0061+52
MINE ENTRANCE RD
(PRDR)
5 0030/0000 LENGTH(AH 3835 BK 2177)

003863 FT

003863 FT 2 0 30076 0 00 0038+68
KOVACH RD
(T704)
5 0020/0000 LENGTH(AH 2177 BK 3863)

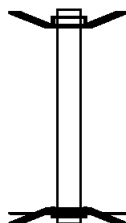
000000 FT

000000 FT 2 0 30076 0 00 0000+00
NC ALICIA RD
CABBABGE FLATS RD
(SR0088 SEG 0150/0000)
INTER-BK MAPLE RIDGE RD
(T708)
MFC BEGIN = D
5 0010/0000 LENGTH(AH 3863 BK 0000)

EXTRACT DATE: 12/28/2024 ROADWAY MANAGEMENT SYSTEM PAGE NUMBER: 226
 PRINT DATE: 12/30/2024 SLD COUNTY/SR - ANNUAL PRINT COUNTY: GREENE
 DIR: B TOTAL LEN: .048 MI. DIST: 12-2 SR: 2030
 LEFT MUN: WHITELEY T RIGHT MUN: WHITELEY T

000255 FT

000000 FT



000255 FT BMS EN 30/2030/0010/0000
 INTER-AHD MEADOW RUN RD
 0010/0255 (T409)
 000000 FT 2 0 00000 0 00 0000+00
 NC MEADOW RUN RD
 INTER-BK MEADOW RUN RD
 (T409)
 SR 0079 NB
 BMS BG 30/2030/0010/0000
 MFC BEGIN = E
 0010/0000 LENGTH(AH 0255 BK 0000)

EXTRACT DATE: 12/28/2024 ROADWAY MANAGEMENT SYSTEM PAGE NUMBER: 225
PRINT DATE: 12/30/2024 SLD COUNTY/SR - ANNUAL PRINT COUNTY: GREENE
DIR: B TOTAL LEN: 2.133 MI. DIST: 12-2 SR: 2029
LEFT MUN: MONONGAHELA T RIGHT MUN: MONONGAHELA T

MAPLETOWN RD

011260 FT

011260 FT
INTER-AHD MAPLETOWN RD

EXTRACT DATE: 12/28/2024 ROADWAY MANAGEMENT SYSTEM PAGE NUMBER: 224
PRINT DATE: 12/30/2024 SLD COUNTY/SR - ANNUAL PRINT COUNTY: GREENE

DIR: B TOTAL LEN: 2.133 MI.
LEFT MUN: MONONGAHELA T

DIST: 12-2 SR: 2029
RIGHT MUN: MONONGAHELA T

(SR2016 SEG 0070/1285) 0040/2409

0040/2409 (SR2016 SEG 0070/1285)
0040/2102 BMSSEN 30/2029/0040/2021
2 0 30075 0 01 0109+88
WHITELEY CK.
0040/2021 BMSBG 30/2029/0040/2021

008851 FT

008851 FT 2 0 30075 0 01 0089+69
S 0040/0000 LENGTH(AH 2409 BK 3677)

005174 FT

0030/1479 OLD DAIRY RD
(SR2014 SEG 0010/0000)
005174 FT 2 0 30075 0 01 0053+45
S 0030/0000 LENGTH(AH 3677 BK 2920)

002254 FT

0020/0078 MONONGAHELA
DUNKARD T
002254 FT 2 0 30075 0 01 0024+00
S 0020/0000 LENGTH(AH 2920 BK 2254)

000000 FT

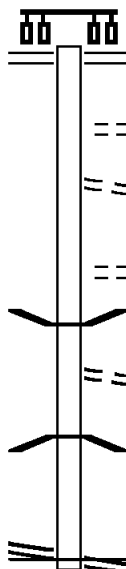
0010/0265 DONHAM RD
(T393)
000000 FT 2 0 30075 0 00 0000+00
DUNKARD DILLINER RD
(SR2011 SEG 0100/1950)
NC HUNTING HILLS RD
MFC BEGIN = E
S 0010/0000 LENGTH(AH 2254 BK 0000)

DUNKARD DILLINER RD
(SR2011 SEG 0100/1950) 0010/0000

EXTRACT DATE: 12/28/2024 ROADWAY MANAGEMENT SYSTEM PAGE NUMBER: 223
PRINT DATE: 12/30/2024 SLD COUNTY/SR - ANNUAL PRINT COUNTY: GREENE

DIR: B TOTAL LEN: .495 MI. DIST: 12-2 SR: 2028
LEFT MUN: FRANKLIN T RIGHT MUN: FRANKLIN T

002614 FT



2 0 30104 0 00 0000+00 000000 FT
PORTER ST
(SR2003 SEG 0320/1773) 0010/0000

002614 FT E HIGH ST
(SR0019 SEG 0300/1350)
0010/2614
NICE ST
(TWP)
EASY ST
(TWP)
0010/1850
0010/1745
JOHNSON LN
(TWP)
0010/0715
0010/0083 BMS EN 30/2028/0010/0065
ORCHARD RD
0010/0075 (T579)
2 0 30104 0 00 0000+56
SUGAR RUN
0010/0065 BMSBG 30/2028/0010/0065
NC SU SUGAR RUN RD
000000 FT (SR2003 SEG 0320/1773)
MFC BEGIN = D
0010/0000 LENGTH(AH 2614 BK 0000)

EXTRACT DATE: 12/28/2024

PRINT DATE: 12/30/2024

ROADWAY MANAGEMENT SYSTEM

SLD COUNTY/SR - ANNUAL PRINT

PAGE NUMBER: 222

COUNTY: GREENE

DIR: B

TOTAL LEN: .898 MI.

DIST: 12-2

SR: 2027

LEFT MUN: MONONGAHELA T

RIGHT MUN: MONONGAHELA T

ROBENA RD

(T515)

004740 FT

0040/1840

002767 FT

001435 FT

2 0 30132 0 00 0044+36 000000 FT

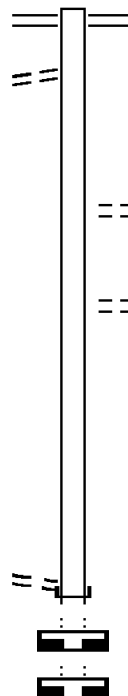
SMITH RD

(T421)

0022/0000

000000 FT

000000 FT



004740 FT CABBAGE FLATS RD

0040/1973 (SR0088 SEG 0190/0000)

0040/0335 FOX LN

002767 FT (TWP)

2 0 30132 0 00 0073+24

SUGAR GROVE RD

(T740)

0040/0000 LENGTH(AH 1973 BK 1332)

001435 FT 2 0 30132 0 00 0058+68

0030/0000 LENGTH(AH 1332 BK 1435)

000000 FT LVIN RD

INTER-BK (TBK SR 2027) COLVIN RD

(T421)

0022/0000 LENGTH(AH 1435 BK 1392)

000000 FT

7020/0000 LENGTH(AH 1392 BK 3025)

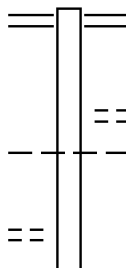
000000 FT

7010/0000 LENGTH(AH 3025 BK 0000)

EXTRACT DATE: 12/28/2024 ROADWAY MANAGEMENT SYSTEM PAGE NUMBER: 221
PRINT DATE: 12/30/2024 SLD COUNTY/SR - ANNUAL PRINT COUNTY: GREENE

DIR: B TOTAL LEN: 3.637 MI. DIST: 12-2 SR: 2026
LEFT MUN: JEFFERSON T RIGHT MUN: JEFFERSON T

019203 FT



1 0 00112 0 00 0172+00 017115 FT
BIG DOG RD
(T623) 0070/0000

019203 FT ROY E FURMAN HW
0070/2088 (SR0021 SEG 0450/0000)

0070/0895 LOVES HILL RD
(T596)
JEFFERSON
FRANKLIN T

5 0070/0000 LENGTH(AH 2088 BK 3485)
OLD 21 RD

EXTRACT DATE: 12/28/2024 ROADWAY MANAGEMENT SYSTEM PAGE NUMBER: 220
PRINT DATE: 12/30/2024 SLD COUNTY/SR - ANNUAL PRINT COUNTY: GREENE

DIR: B TOTAL LEN: 3.637 MI. DIST: 12-2 SR: 2026
LEFT MUN: FRANKLIN T RIGHT MUN: FRANKLIN T

COALLICK LN
(T501)
CURRY RD
(T688)

MURTHA DR
(PRDR)

013630 FT

0050/0505
0050/0465
010807 FT

0040/0700
008007 FT

== 0060/2975 (T493)
== 0060/1900 OLD 21 RD
(T493)
013630 FT 1 0 00112 0 00 0139+55
5 0060/0000 LENGTH(AH 3485 BK 2823)
== 0050/1905 ZIMMER LN
(PRDR)
RBR
0050/1309 BMS EN 30/2026/0050/1285
1 0 00112 0 00 0122+02
P3
RBR
0050/1285 COAL LICK RUN
BMSBG 30/2026/0050/1285
==
010807 FT 1 0 00112 0 00 0110+06
5 0050/0000 LENGTH(AH 2823 BK 2800)
FORDYCE RD
== 0040/2375 (SR2011 SEG 0390/2435)
==
0040/0064 SR 0079
008007 FT OP ID 30/0079/0130/0960
5 0040/0000 1 0 00112 0 00 0081+18
LENGTH(AH 2800 BK 2863)
SR 0079
0030/2835 OP ID 30/0079/0131/0984
DETOUR RAMP B RD
0030/2620 (SR9400 SEG 0510/0000)
DETOUR RAMP A RD
0030/2600 (SR9400 SEG 0500/0220)

DIR: B TOTAL LEN: 3.637 MI. DIST: 12-2 SR: 2026
LEFT MUN: FRANKLIN T RIGHT MUN: FRANKLIN T

EXTRACT DATE: 12/28/2024 ROADWAY MANAGEMENT SYSTEM PAGE NUMBER: 218
PRINT DATE: 12/30/2024 SLD COUNTY/SR - ANNUAL PRINT COUNTY: GREENE

DIR: B TOTAL LEN: 1.633 MI. DIST: 12-2 SR: 2025
LEFT MUN: DUNKARD T RIGHT MUN: DUNKARD T

008623 FT

008623 FT BALD HILL CHURCH RD
0030/2859 (SR2021 SEG 0060/0000)

005764 FT

005764 FT 2 0 30020 0 03 0340+57
BENNETT RD
(TWP)
S 0030/0000 LENGTH(AH 2859 BK 3419)

002345 FT

002345 FT 2 0 30020 0 02 0381+91
S 0020/0000 LENGTH(AH 3419 BK 2345)

000000 FT

000000 FT 2 0 30020 0 02 0404+91
PLANT RD
(SR2008 SEG 0040/0000)

PLANT RD
(SR2008 SEG 0040/0000) 0010/0000

NC OLD WATERWORKS RD
MFC BEGIN = D
S 0010/0000 LENGTH(AH 2345 BK 0000)

EXTRACT DATE: 12/28/2024 ROADWAY MANAGEMENT SYSTEM PAGE NUMBER: 217
PRINT DATE: 12/30/2024 SLD COUNTY/SR - ANNUAL PRINT COUNTY: GREENE

DIR: B TOTAL LEN: 1.137 MI. DIST: 12-2 SR: 2024
LEFT MUN: MONONGAHELA T RIGHT MUN: MONONGAHELA T

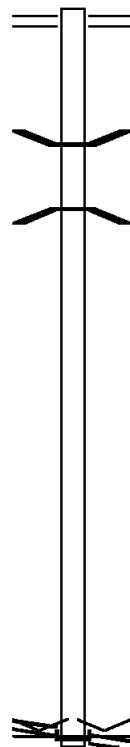
006002 FT

004927 FT

002695 FT

000000 FT

CEYLON RD
(SR2019 SEG 0200/1674) 0010/0000



006002 FT ROY E FURMAN HW
0030/1075 (SR0021 SEG 0610/0000)

004927 FT 2 0 30066 0 01 0048+64
0030/0000 LENGTH(AH 1075 BK 2232)
0020/1761 BMS EN 30/2024/0020/1725
2 0 30066 0 00 0044+38
L WHITELEY C
0020/1725 BMSBG 30/2024/0020/1725

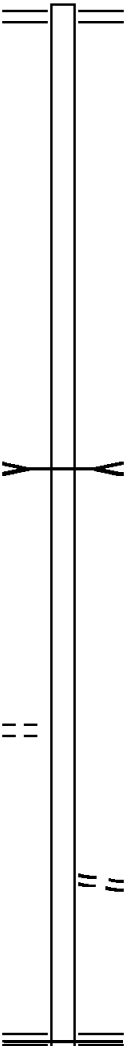
002695 FT 2 0 30066 0 00 0025+17
0020/0000 LENGTH(AH 2232 BK 2695)

000000 FT 2 0 30066 0 00 0000+00
VILLAGE: CEYLON
NC LI TTLE CHICAGO RD
CEYLON RD
(SR2019 SEG 0200/1674)

INTER-BK ULLERY RD
(T517)
MFC BEGIN = E
0010/0000 LENGTH(AH 2695 BK 0000)

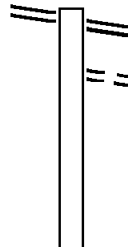
EXTRACT DATE: 12/28/2024 ROADWAY MANAGEMENT SYSTEM PAGE NUMBER: 216
PRINT DATE: 12/30/2024 SLD COUNTY/SR - ANNUAL PRINT COUNTY: GREENE

DIR: B TOTAL LEN: 1.960 MI. DIST: 12-2 SR: 2023
LEFT MUN: DUNKARD T RIGHT MUN: DUNKARD T

010351 FT		010351 FT DUNKARD DILLINER RD 0030/3469 (SR2011 SEG 0110/1681)
006882 FT		006882 FT 2 0 30071 0 01 0108+29 0030/0000 LENGTH(AH 3469 BK 3387)
		B DUNKARD CK STRUCTURE LENGTH 10 FT 0020/1827 BMSID 30/2023/0020/1827
003495 FT		003495 FT 2 0 30071 0 01 0074+16 0020/0000 LENGTH(AH 3387 BK 3495)
WATER TANK RD (T692)	0010/2300 ==	
		0010/0755 GAPAN RD (T719)
000000 FT	==	000000 FT 2 0 30071 0 00 0035+90 NC RO CKY RUN RD BALD HILL CHURCH RD (SR2021 SEG 0070/0000) MFC BEGIN = E 0010/0000 LENGTH(AH 3495 BK 0000)

EXTRACT DATE: 12/28/2024 ROADWAY MANAGEMENT SYSTEM PAGE NUMBER: 215
PRINT DATE: 12/30/2024 SLD COUNTY/SR - ANNUAL PRINT COUNTY: GREENE
DIR: B TOTAL LEN: 4.525 MI. DIST: 12-2 SR: 2022
LEFT MUN: CUMBERLAND T RIGHT MUN: CUMBERLAND T

MUDDY CREEK RD 023894 FT
(SR2017 SEG 0060/1043) 0080/3245



023894 FT CARMICHAELS RD
0080/3245 (SR2017 SEG 0060/1043)
0080/2680 KURANS RD
(T493)

EXTRACT DATE: 12/28/2024 ROADWAY MANAGEMENT SYSTEM PAGE NUMBER: 214
PRINT DATE: 12/30/2024 SLD COUNTY/SR - ANNUAL PRINT COUNTY: GREENE

DIR: B TOTAL LEN: 4.525 MI. DIST: 12-2 SR: 2022
LEFT MUN: CUMBERLAND T RIGHT MUN: CUMBERLAND T

2 0 30046 0 00 0049+67 020649 FT
JIM HOLLOW RD
(T660) 0080/0000

020649 FT

5 0080/0000 LENGTH(AH 3245 BK 2294)

2 0 30046 0 00 0026+36 018355 FT
LONG SHAFT RD
(T634) 0070/0000

018355 FT

5 0070/0000 LENGTH(AH 2294 BK 2714)
B S B MUDDY
STRUCTURE LENGTH 13 FT
0060/2521 BMSID 30/2022/0060/2521

015641 FT

0060/0105 LC FOR HAINES RD
015641 FT (CONN)
2 0 30046 0 00 0000+00
HAINES RD
(T497)
5 0060/0000 LENGTH(AH 2714 BK 2406)

013235 FT

013235 FT 2 0 30044 0 00 0132+83
5 0050/0000 LENGTH(AH 2406 BK 2893)

010342 FT

010342 FT 2 0 30044 0 00 0103+30
5 0040/0000 LENGTH(AH 2893 BK 3340)

EXTRACT DATE: 12/28/2024 ROADWAY MANAGEMENT SYSTEM PAGE NUMBER: 213
PRINT DATE: 12/30/2024 SLD COUNTY/SR - ANNUAL PRINT COUNTY: GREENE

DIR: B TOTAL LEN: 4.525 MI. DIST: 12-2 SR: 2022
LEFT MUN: CUMBERLAND T RIGHT MUN: CUMBERLAND T

ONE ARM LADIES RD
(T515)

0030/0930

007002 FT

CUMBERLAND
JEFFERSON T
JENSEN HOLLOW RD
(SR2013 SEG 0010/0000)

0030/0000

0020/2861

JEFFERSON
GREENE T

0020/0484
003678 FT

JEFFERSON
GREENE T

0010/0967

000000 FT

GARARDS FORT RD
(SR2011 SEG 0340/0000)

0010/0000

007002 FT 2 0 30044 0 00 0070+10
BLAKERS RIDGE RD

(T622)
CUMBERLAND
GREENE T

0030/0000 LENGTH(AH 3340 BK 3324)

0020/2861

FORDYCE SCHOOL RD
(T481)
GREENE
JEFFERSON T

0020/2809

0020/0609 JEFFERSON
GREENE T

003678 FT 2 0 30044 0 00 0036+78
0020/0000 LENGTH(AH 3324 BK 3678)

0010/1827 GREENE
JEFFERSON T

0010/1147 JEFFERSON
GREENE T

000000 FT 2 0 30044 0 00 0000+00
GARARDS FORT RD

(SR2011 SEG 0340/0000)

NC MUDDY CREEK RD
MFC BEGIN = E

0010/0000 LENGTH(AH 3678 BK 0000)

EXTRACT DATE: 12/28/2024 ROADWAY MANAGEMENT SYSTEM PAGE NUMBER: 212
PRINT DATE: 12/30/2024 SLD COUNTY/SR - ANNUAL PRINT COUNTY: GREENE
DIR: B TOTAL LEN: 4.235 MI. DIST: 12-2 SR: 2021
LEFT MUN: DUNKARD T RIGHT MUN: DUNKARD T

BOBTOWN HILL RD
(SR2012 SEG 0010/0000) 022363 FT
TOWNSHIP AL 0070/2845
(TWP) 0070/2685
LARIMER AV



022363 FT
INTER-AHD PLANT RD
0070/2845 (SR2008 SEG 0050/2599)

EXTRACT DATE: 12/28/2024 ROADWAY MANAGEMENT SYSTEM PAGE NUMBER: 211
PRINT DATE: 12/30/2024 SLD COUNTY/SR - ANNUAL PRINT COUNTY: GREENE

DIR: B TOTAL LEN: 4.235 MI. DIST: 12-2 SR: 2021
LEFT MUN: DUNKARD T RIGHT MUN: DUNKARD T

(T398) 0070/2525
DUFF ST ==
(T393) 0070/1980 ==
TOWNSHIP AL ==
(TWP) 0070/1825

019518 FT
ROCKY RUN RD
(SR2023 SEG 0010/0000) 0070/0000

015933 FT

2 0 30020 0 01 0282+28 012340 FT
PIGEON HOLE RD
(T629) 0050/0000





019518 FT 2 0 30073 0 00 0086+77
VILLAGE: BOBTOWN
5 0070/0000 LENGTH(AH 2845 BK 3585)

015933 FT 2 0 30071 0 00 0000+00
OLD WATERWORKS RD
(SR2025 SEG 0030/2859)
5 0060/0000 MFC BEGIN = E
LENGTH(AH 3585 BK 3593)
B DUNKARD CK
STRUCTURE LENGTH 12 FT
0050/3270 BMSID 30/2021/0050/3270

CONVEYOR
0050/0605 OP ID 30/2021/0050/0605
012340 FT
5 0050/0000 MFC BEGIN = D
0040/3102 LENGTH(AH 3593 BK 3255)
BMSID 30/2021/0040/2973
2 0 30074 0 00 0120+26
DUNKARD CREEK
0040/2973 BMSBG 30/2021/0040/2973

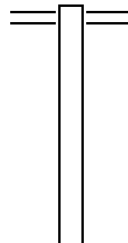
EXTRACT DATE: 12/28/2024 ROADWAY MANAGEMENT SYSTEM PAGE NUMBER: 210
PRINT DATE: 12/30/2024 SLD COUNTY/SR - ANNUAL PRINT COUNTY: GREENE

DIR: B TOTAL LEN: 4.235 MI. DIST: 12-2 SR: 2021
LEFT MUN: DUNKARD T RIGHT MUN: DUNKARD T

		==	0040/2030	BREWER RD (T717)
	009085 FT		009085 FT	2 0 30074 0 00 0090+59 CREEK HILL RD ET (T718)
		==	 0040/0000	LENGTH(AH 3255 BK 2792)
CREEK HILL RD (T341)		==	0030/1675	CREEK HILL RD ET (T718)
	0030/1675	==	0030/1090	BALD HILL RD (T341)
		==	0030/0960	LC TO/FROM T341 RD (CONN)
	006293 FT		006293 FT	2 0 30074 0 00 0062+48
			 0030/0000	LENGTH(AH 2792 BK 3074)
			003219 FT	
2 0 30074 0 00 0032+40 003219 FT BALD HILL RD (SR2002 SEG 0050/2758) 0020/0000		==	 0020/0000	LENGTH(AH 3074 BK 3219)
	000000 FT		000000 FT	2 0 30074 0 00 0000+00 TAYLORTOWN RD (SR2004 SEG 0020/2015)
TAYLORTOWN RD (SR2004 SEG 0020/2015) 0010/0000			NC BA	LD HILL CHURCH RD MFC BEGIN = E
			 0010/0000	LENGTH(AH 3219 BK 0000)

EXTRACT DATE: 12/28/2024 ROADWAY MANAGEMENT SYSTEM PAGE NUMBER: 209
PRINT DATE: 12/30/2024 SLD COUNTY/SR - ANNUAL PRINT COUNTY: GREENE
DIR: B TOTAL LEN: 2.598 MI. DIST: 12-2 SR: 2020
LEFT MUN: WHITELEY T RIGHT MUN: WHITELEY T

013717 FT



013717 FT PATTERSON RUN RD
0050/2138 (SR2003 SEG 0220/2216)

011579 FT

011579 FT 2 0 30028 0 00 0116+81
S 0050/0000 LENGTH(AH 2138 BK 1949)

EXTRACT DATE: 12/28/2024 ROADWAY MANAGEMENT SYSTEM PAGE NUMBER: 208
PRINT DATE: 12/30/2024 SLD COUNTY/SR - ANNUAL PRINT COUNTY: GREENE

DIR: B TOTAL LEN: 2.598 MI. DIST: 12-2 SR: 2020
LEFT MUN: WHITELEY T RIGHT MUN: WHITELEY T

HIGGINS RD
(T524)

0040/1235

==

0040/1235 FOLEY RD
(T534)

009630 FT

--

0040/0122 WHITELEY
009630 FT FRANKLIN T
5 0040/0000 LENGTH(AH 1949 BK 3257)

006373 FT

006373 FT 2 0 30028 0 00 0064+14
5 0030/0000 LENGTH(AH 3257 BK 3500)

002873 FT

002873 FT 2 0 30028 0 00 0027+87
5 0020/0000 LENGTH(AH 3500 BK 2873)

000000 FT

W
W
W
W

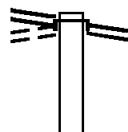
0010/1169 BMS EN 30/2020/0010/1154
2 0 30028 0 00 0011+64
B SMITH CK.
0010/1154 BMSBG 30/2020/0010/1154
0010/0432 BMS EN 30/2020/0010/0403
2 0 30028 0 00 0004+07
SMITH CREEK
0010/0403 BMSBG 30/2020/0010/0403
000000 FT 2 0 30028 0 00 0000+00
NC WHITE BARN RD
SMITH CREEK RD
(SR0218 SEG 0190/0000)
MFC BEGIN = E
5 0010/0000 LENGTH(AH 2873 BK 0000)

EXTRACT DATE: 12/28/2024 ROADWAY MANAGEMENT SYSTEM PAGE NUMBER: 207
PRINT DATE: 12/30/2024 SLD COUNTY/SR - ANNUAL PRINT COUNTY: GREENE
DIR: B TOTAL LEN: 2.424 MI. DIST: 12-2 SR: 2019
LEFT MUN: CUMBERLAND T RIGHT MUN: CUMBERLAND T

ROY E FURMAN HW
(SR0021 SEG 0580/2810)
GLADES RUN RD
(T683)

012801 FT

0210/2240



012801 FT
INTER-AHD

0210/2240

CEYLON RD
(SR1006 SEG 0010/0000)
ROY E FURMAN HW
(SR0021 SEG 0580/2810)

EXTRACT DATE: 12/28/2024 ROADWAY MANAGEMENT SYSTEM PAGE NUMBER: 206
PRINT DATE: 12/30/2024 SLD COUNTY/SR - ANNUAL PRINT COUNTY: GREENE

DIR: B TOTAL LEN: 2.424 MI. DIST: 12-2 SR: 2019
LEFT MUN: CUMBERLAND T RIGHT MUN: CUMBERLAND T

ULLERY RD
(T517)

010561 FT

010561 FT 2 0 30021 0 04 0454+01
0210/0000 LENGTH(AH 2240 BK 3710)

0200/1674

0200/2039 BMS EN 30/2019/0200/1976
2 0 30021 0 03 0436+36
LITTLE WHITELEY CREEK
0200/1976 BMSBG 30/2019/0200/1976
CUMBERLAND
0200/1881 MONONGAHELA T
LITTLE CHICAGO RD
0200/1674 (SR2024 SEG 0010/0000)

006851 FT

0200/0225 TURKEY KNOB RD
(T678)
006851 FT 2 0 30021 0 02 0415+84
MONONGAHELA
CUMBERLAND T
0200/0000 LENGTH(AH 3710 BK 2490)
L WHITELEY C
STRUCTURE LENGTH 36 FT
0190/2099 BMSID 30/2019/0190/2099

004361 FT

004361 FT 2 0 30021 0 02 0389+70
VILLAGE: CEYLON
0190/0000 LENGTH(AH 2490 BK 3309)

0180/1505 BRAND RD
(T668)

2 0 30021 0 02 0358+29 001052 FT
STEWARTS RD
(T515) 0180/0000

001052 FT
0180/0000 LENGTH(AH 3309 BK 0972)

EXTRACT DATE: 12/28/2024 ROADWAY MANAGEMENT SYSTEM PAGE NUMBER: 204
PRINT DATE: 12/30/2024 SLD COUNTY/SR - ANNUAL PRINT COUNTY: GREENE

DIR: B TOTAL LEN: 9.459 MI. DIST: 12-2 SR: 2018
LEFT MUN: WHITELEY T RIGHT MUN: WHITELEY T

GARARDS FORT RD 049941 FT
(SR2011 SEG 0250/0000) 0200/2263

2 0 30014 0 01 0482+31 047678 FT
ROCKY RIDGE RD
(T493) 0200/0000

2 0 30014 0 01 0462+79 045764 FT
STATE GAME LANDS RD
(GOVT) 0190/0000

043649 FT

042377 FT

RAMP B RD
(SR8003 SEG 0750/0000) 0160/2445

049941 FT GARARDS FORT RD
0200/2263 (SR2011 SEG 0250/0000)
0200/2068 WHITELEY
GREENE T
GREENE
0200/1689 WHITELEY T
0200/1663 BMSSEN 30/2018/0200/1626
2 0 30014 0 01 0498+16
FROSTY RUN
0200/1626 BMSBG 30/2018/0200/1626

047678 FT
5 0200/0000 LENGTH(AH 2263 BK 1914)
0190/1646 BMSSEN 30/2018/0190/1629
2 0 30014 0 01 0479+36
B WHITELEY C
0190/1629 BMSBG 30/2018/0190/1629

045764 FT LC TO/FROM T601 RD
(CONN)
5 0190/0000 LENGTH(AH 1914 BK 2115)
MCCOY RD
0180/1760 (T601)

043649 FT 2 0 30014 0 00 0439+20
5 0180/0000 LENGTH(AH 2115 BK 1272)

0170/0280 DUTCH RUN RD
042377 FT (T483)
2 0 30014 0 00 0426+38
DUTCH RUN
STRUCTURE LENGTH 24 FT
BMSID 30/2018/0170/0000
5 0170/0000 LENGTH(AH 1272 BK 2878)

0160/2425 RAMP A RD
(SR8003 SEG 0010/1008)

EXTRACT DATE: 12/28/2024 ROADWAY MANAGEMENT SYSTEM PAGE NUMBER: 203
PRINT DATE: 12/30/2024 SLD COUNTY/SR - ANNUAL PRINT COUNTY: GREENE

DIR: B TOTAL LEN: 9.459 MI. DIST: 12-2 SR: 2018
LEFT MUN: WHITELEY T RIGHT MUN: WHITELEY T

TO 8003/0750 SH
(CONN)

0160/2340



0160/2109 BMS EN 30/2018/0160/1826
2 0 30014 0 00 0415+37
SR 0079

0160/1826 BMSBG 30/2018/0160/1826
TO 8003/0250 SH

0160/1710 (CONN)
RAMP C RD

0160/1640 (SR8003 SEG 0500/0924)
RAMP D RD

0160/1595 (SR8003 SEG 0250/0000)
VANDRUFF RD

0160/1275 (SR2005 SEG 0090/2191)

2 0 30014 0 00 0397+22 039499 FT
LEMLEY RD
(T588)

0160/0000



039499 FT

5 0160/0000 LENGTH(AH 2878 BK 2929)
0150/2750 BMS EN 30/2018/0150/2714
2 0 30014 0 00 0394+88

D F WHITELEY

0150/2714 BMSBG 30/2018/0150/2714

036570 FT

5 036570 FT 2 0 30014 0 00 0367+94
0150/0000 LENGTH(AH 2929 BK 3887)

032683 FT

032683 FT 2 0 30014 0 00 0328+77
NC KIRBY GARARDS FORT RD

MT MORRIS RD
(SR0019 SEG 0130/1635)

5 0140/0000 LENGTH(AH 3887 BK 3488)



EXTRACT DATE: 12/28/2024 ROADWAY MANAGEMENT SYSTEM PAGE NUMBER: 202
PRINT DATE: 12/30/2024 SLD COUNTY/SR - ANNUAL PRINT COUNTY: GREENE

DIR: B TOTAL LEN: 9.459 MI. DIST: 12-2 SR: 2018
LEFT MUN: WHITELEY T RIGHT MUN: WHITELEY T

MOONEY RIDGE RD
(T455)

0130/0640
029195 FT

POI

==

0130/3217 BMS EN 30/2018/0130/3205
2 0 30014 0 00 0325+95
BULL RUN
0130/3205 BMSBG 30/2018/0130/3205

0130/1360 (APRA) H & K ENTERPRISE

0130/0019 BMS EN 30/2018/0130/0000
029195 FT 2 0 30014 0 00 0293+71
VILLAGE: KIRBY
B WHITELEY C
BMSBG 30/2018/0130/0000
5 0130/0000 LENGTH(AH 3488 BK 3339)

0120/0953 RETAINING WALL END
BMSID 30/2018/0120/0794
0120/0794 RETAINING WALL BEGIN
BMSID 30/2018/0120/0794
025856 FT 2 0 30014 0 00 0260+43
SHRIVER HILL RD
(T572)
5 0120/0000 LENGTH(AH 3339 BK 1988)

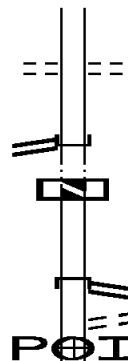
023868 FT

023868 FT 2 0 30014 0 00 0240+55
5 0110/0000 LENGTH(AH 1988 BK 3585)

EXTRACT DATE: 12/28/2024 ROADWAY MANAGEMENT SYSTEM PAGE NUMBER: 201
PRINT DATE: 12/30/2024 SLD COUNTY/SR - ANNUAL PRINT COUNTY: GREENE

DIR: B TOTAL LEN: 9.459 MI. DIST: 12-2 SR: 2018
LEFT MUN: WHITELEY T RIGHT MUN: WHITELEY T

2 0 30014 0 00 0204+44 020283 FT
PATTERSON RUN RD
(SR2003 SEG 0180/0000) 0100/0000
020283 FT



0100/0350 CUMBERLAND MINE RD
INTER-BK (PRDR)
KIRBY RD
(SR2003 SEG 0180/0000)
S 0100/0000 LTH AH 003585 BK 003203
020283 FT
7080/0000 LTH AH 003203 BK 003262
INTER-AHD KIRBY RD
(SR2003 SEG 0174/0000)
BIG SHANNON RUN RD
0070/3262 (SR2003 SEG 0174/0000)
FOR SR 2003 AND 2018
0070/3155 (CONN)
0070/3035 (APRA) IRON SYNERGY

017021 FT

017021 FT 2 0 30014 0 00 0171+16
S 0070/0000 LENGTH(AH 3262 BK 3471)

013550 FT

013550 FT 2 0 30014 0 00 0137+11
S 0060/0000 LENGTH(AH 3471 BK 3950)

0050/2575 WILLARD RD
(T427)

EXTRACT DATE: 12/28/2024 ROADWAY MANAGEMENT SYSTEM PAGE NUMBER: 200
PRINT DATE: 12/30/2024 SLD COUNTY/SR - ANNUAL PRINT COUNTY: GREENE

DIR: B TOTAL LEN: 9.459 MI. DIST: 12-2 SR: 2018
LEFT MUN: WHITELEY T RIGHT MUN: WHITELEY T

FOLEY RD
(T534)

0050/0040
009600 FT

==

009600 FT 2 0 30014 0 00 0098+00

GUMP RD
(SR2001 SEG 0140/2677)

WHITELEY

FRANKLIN T

5 0050/0000 LENGTH(AH 3950 BK 2227)

007373 FT

007373 FT 2 0 30014 0 00 0074+64
5 0040/0000 LENGTH(AH 2227 BK 3597)

003776 FT

003776 FT 2 0 30014 0 00 0038+46
5 0030/0000 LENGTH(AH 3597 BK 1812)

001964 FT

001964 FT 2 0 30014 0 00 0019+63
5 0020/0000 LENGTH(AH 1812 BK 1964)

000000 FT

0010/0165 BMS EN 30/2018/0010/0141
2 0 30014 0 00 0001+37

SMITH CREEK

0010/0141 BMSBG 30/2018/0010/0141
000000 FT 2 0 30014 0 00 0000+00

NC KIRBY RD

SMITH CREEK RD
(SR0218 SEG 0170/0000)

MFC BEGIN = D

5 0010/0000 LENGTH(AH 1964 BK 0000)

EXTRACT DATE: 12/28/2024 ROADWAY MANAGEMENT SYSTEM PAGE NUMBER: 199
PRINT DATE: 12/30/2024 SLD COUNTY/SR - ANNUAL PRINT COUNTY: GREENE

DIR: B TOTAL LEN: 3.260 MI. DIST: 12-2 SR: 2017
LEFT MUN: CUMBERLAND T RIGHT MUN: CUMBERLAND T

017211 FT

017211 FT
INTER-AHD

GREEN VALLEY RD
(SR1019 SEG 0004/0000)
ROY E FURMAN HW
(SR0021 SEG 0565/0000)
(SR0021 SEG 0564/0000)

0100/1561

015650 FT

015650 FT 2 0 30027 0 03 0270+24
5 0100/0000 LENGTH(AH 1561 BK 3330)

012320 FT

012320 FT 2 0 30027 0 03 0237+24
ULLERY RD
(T517)

5 0090/0000 LENGTH(AH 3330 BK 3174)
0080/2672 BMS EN 30/2017/0080/2620
2 0 30027 0 02 0231+82
B MUDDY CK.
0080/2620 BMSBG 30/2017/0080/2620

009146 FT

009146 FT 2 0 30027 0 02 0207+42
5 0080/0000 LENGTH(AH 3174 BK 3440)

JACKSON LN
(T515)

0070/3230

DIR: B TOTAL LEN: 3.260 MI. DIST: 12-2 SR: 2017
LEFT MUN: CUMBERLAND T RIGHT MUN: CUMBERLAND T

EXTRACT DATE: 12/28/2024 ROADWAY MANAGEMENT SYSTEM PAGE NUMBER: 197
PRINT DATE: 12/30/2024 SLD COUNTY/SR - ANNUAL PRINT COUNTY: GREENE

DIR: B TOTAL LEN: 2.601 MI. DIST: 12-2 SR: 2016
LEFT MUN: MONONGAHELA T RIGHT MUN: MONONGAHELA T

013733 FT

013733 FT
INTER-AHD

DIAMOND ST
(SR2014 SEG 0100/2528)
CABBAGE FLATS RD
(SR0088 SEG 0130/0000)

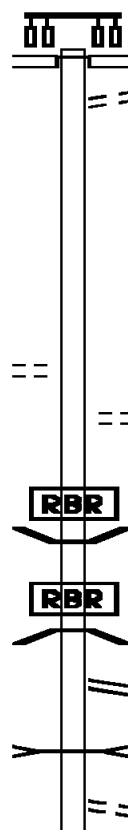
0080/3356

0080/2900 SHUBERT RD
(T425)

2 0 30016 0 01 0229+29 010377 FT
MAPLE RIDGE RD
(T708) 0080/0000

010377 FT

5 0080/0000 LENGTH(AH 3356 BK 3271)
KOIS RD
0070/3045 (T501)



0070/1844 BMS EN 30/2016/0070/1702
2 0 30016 0 01 0211+79
P3

0070/1702 WHITELEY CREEK
BMSBG 30/2016/0070/1702
HUNTING HILLS RD
0070/1285 (SR2029 SEG 0040/2409)

DRAINAGE
STRUCTURE LENGTH 30 FT
0070/0801 BMSID 30/2016/0070/0801
CREEK RD
0070/0710 (T411)

EXTRACT DATE: 12/28/2024 ROADWAY MANAGEMENT SYSTEM PAGE NUMBER: 196
PRINT DATE: 12/30/2024 SLD COUNTY/SR - ANNUAL PRINT COUNTY: GREENE

DIR: B TOTAL LEN: 2.601 MI. DIST: 12-2 SR: 2016
LEFT MUN: MONONGAHELA T RIGHT MUN: MONONGAHELA T

007106 FT

007106 FT 2 0 30016 0 01 0193+22
VILLAGE: MAPLETOWN
5 0070/0000 LENGTH(AH 3271 BK 3757)

003349 FT

003349 FT 2 0 30016 0 01 0154+73
5 0060/0000 LENGTH(AH 3757 BK 3336)

2 0 30016 0 01 0121+71 000013 FT
(TBK) COLVIN RD
(T421)

0050/0000
000013 FT
000013 FT
000013 FT

000000 FT

000000 FT
000000 FT

000013 FT
INTER-BK (TBK) MAPLETOWN RD
(T616)
5 0050/0000 LENGTH(AH 3336 BK 2554)
000013 FT
7040/0000 LENGTH(AH 2554 BK 2827)
000013 FT
7030/0000 LENGTH(AH 2827 BK 0089)
000013 FT
7024/0000 LENGTH(AH 0089 BK 0013)
INTER-AHD (TBK) MAPLETOWN RD
(T616)
0022/0013 GREENE T
000000 FT 2 0 30016 0 01 0067+15
NC MA PLETOWN RD
B WHITELEY C
STRUCTURE LENGTH 13 FT
BMSID 30/2016/0022/0000
INTER-BK (TBK) MAPLETOWN RD
(T616)
5 0022/0000 LENGTH(AH 0013 BK 3473)
000000 FT
7020/0000 LENGTH(AH 3473 BK 3214)
000000 FT
7010/0000 LENGTH(AH 3214 BK 0000)

EXTRACT DATE: 12/28/2024 ROADWAY MANAGEMENT SYSTEM PAGE NUMBER: 195
PRINT DATE: 12/30/2024 SLD COUNTY/SR - ANNUAL PRINT COUNTY: GREENE

DIR: B TOTAL LEN: .000 MI. DIST: 12-2 SR: 2015
LEFT MUN: MONONGAHELA T RIGHT MUN: MONONGAHELA T

000000 FT
000000 FT
000000 FT
000000 FT
000000 FT
000000 FT
000000 FT



000000 FT
7042/0000 LENGTH(AH 0872 BK 2859)
000000 FT
7040/0000 LENGTH(AH 2859 BK 3743)
000000 FT
7030/0000 LENGTH(AH 3743 BK 0483)
000000 FT
7022/0000 LENGTH(AH 0483 BK 2899)
000000 FT
7020/0000 LENGTH(AH 2899 BK 2442)
000000 FT
7010/0000 LENGTH(AH 2442 BK 0000)

EXTRACT DATE: 12/28/2024 ROADWAY MANAGEMENT SYSTEM PAGE NUMBER: 194
PRINT DATE: 12/30/2024 SLD COUNTY/SR - ANNUAL PRINT COUNTY: GREENE

DIR: B TOTAL LEN: 4.524 MI. DIST: 12-2 SR: 2014
LEFT MUN: MONONGAHELA T RIGHT MUN: MONONGAHELA T

023889 FT

023889 FT
INTER-AHD MAPLETOWN RD
(SR2016 SEG 0080/3356)
CABBAGE FLATS RD
(SR0088 SEG 0130/0000)

0100/2528

0100/1750 UPPER SANDY ST
(T371)

021361 FT

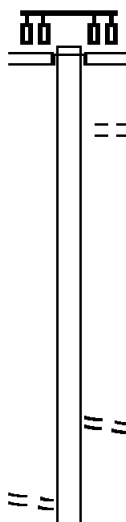
021361 FT 1 0 00451 0 03 0370+01
0100/0000 LENGTH(AH 2528 BK 2654)

1 0 00451 0 03 0342+75 018707 FT
JONES AL
(TWP) 0090/0000

0090/0860 LOWER SANDY RD
(T621)

018707 FT

0090/0000 LENGTH(AH 2654 BK 2748)



EXTRACT DATE: 12/28/2024 ROADWAY MANAGEMENT SYSTEM PAGE NUMBER: 193
PRINT DATE: 12/30/2024 SLD COUNTY/SR - ANNUAL PRINT COUNTY: GREENE

DIR: B TOTAL LEN: 4.524 MI. DIST: 12-2 SR: 2014
LEFT MUN: MONONGAHELA T RIGHT MUN: MONONGAHELA T

HILLMAN MAIN ST (T362)	0080/2600	==			
GLASSWORKS RD (T508)	0080/2195	==			0080/2484 MARTIN FERRY RD (SR2033 SEG 0010/0000)
FOURTH ST (TWP)	0080/0375	==			
THIRD ST (TWP)	015959 FT	==			0080/0225 MONONGAHELA 015959 FT GREENSBORO B
SECOND ST (TWP)	0080/0000	==			1 0 00451 0 03 0316+19 VILLAGE: GLASS WORKS
	0070/2015	==			5 0080/0000 LENGTH(AH 2748 BK 2363)
		==			NC DIAMOND ST
		==			STONE ST
		==			0070/1350 (TWP)
		==			CLEAR ST
		==			0070/1010 (TWP)
		==			WALNUT ST
		==			0070/0675 (TWP)
		==			MINOR ST
	013596 FT	==			0070/0335 (TWP)
					013596 FT 1 0 00451 0 03 0292+61
					COUNTY ST
					(T395)
					NC FRONT ST
					FRONT ST ET
					(TWP)
					5 0070/0000 LENGTH(AH 2363 BK 1030)
SECOND ST (TWP)	0060/0685	==			
THIRD ST (TWP)	0060/0345	==			
	012566 FT				012566 FT 1 0 00451 0 02 0280+86
FOURTH ST (PARK)	0060/0000	==			NC COUNTY ST
					5 0060/0000 LENGTH(AH 1030 BK 1739)
					GREENSBORO
					0050/1689 MONONGAHELA T
KIGER RD (T413)	0050/1425	==			
PENN PITT DR (T413)	0050/0840	==			

EXTRACT DATE: 12/28/2024 ROADWAY MANAGEMENT SYSTEM PAGE NUMBER: 192
PRINT DATE: 12/30/2024 SLD COUNTY/SR - ANNUAL PRINT COUNTY: GREENE

DIR: B TOTAL LEN: 4.524 MI.
LEFT MUN: MONONGAHELA T

DIST: 12-2 SR: 2014
RIGHT MUN: MONONGAHELA T

010827 FT

010827 FT 2 0 30068 0 00 0076+40
VILLAGE: GREENSBORO
5 0050/0000 LENGTH(AH 1739 BK 1806)

2 0 30068 0 00 0055+14 009021 FT
231 GREENSBORO RD
(PRDR) 0040/0000

009021 FT
5 0040/0000 LENGTH(AH 1806 BK 3471)
DORA VILLAGE MAIN ST
0030/3018 (T372)

0030/1225 SEVENTH POOL CENTER LN
(T374)

1 0 00451 0 02 0247+95 005550 FT
DILLINER PT MARION RD
(SR0088 SEG 0110/0000) 0030/0000
FIELDSON RD
(T502) 0020/2030

NC GREENSBORO RD
DILLINER PT MARION RD
005550 FT (SR0088 SEG 0110/0000)
MFC BEGIN = D
5 0030/0000 LENGTH(AH 3471 BK 2423)

003127 FT

003127 FT 2 0 30068 0 00 0031+01
5 0020/0000 LENGTH(AH 2423 BK 3127)

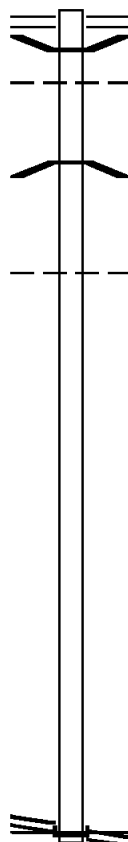
2 0 30068 0 00 0000+00 000000 FT
HUNTING HILLS RD
(SR2029 SEG 0030/1479) 0010/0000

NC OLD DAIRY RD
HUNTING HILLS RD
000000 FT (SR2029 SEG 0030/1479)
MFC BEGIN = E
5 0010/0000 LENGTH(AH 3127 BK 0000)

EXTRACT DATE: 12/28/2024 ROADWAY MANAGEMENT SYSTEM PAGE NUMBER: 191
PRINT DATE: 12/30/2024 SLD COUNTY/SR - ANNUAL PRINT COUNTY: GREENE

DIR: B TOTAL LEN: 1.313 MI. DIST: 12-2 SR: 2013
LEFT MUN: JEFFERSON T RIGHT MUN: JEFFERSON T

006932 FT



006932 FT ROY E FURMAN HW
0020/3334 (SR0021 SEG 0480/0000)
0020/2957 BMSBN 30/2013/0020/2929
JEFFERSON
0020/2943 CUMBERLAND T
2 0 30102 0 00 0065+33
MUDDY CREEK
0020/2929 BMSBG 30/2013/0020/2929

0020/1647 CUMBERLAND
JEFFERSON T

003598 FT

003598 FT 2 0 30102 0 00 0036+03
5 0020/0000 LENGTH(AH 3334 BK 3598)

2 0 30102 0 00 0000+00 000000 FT
MUDDY CREEK RD
(SR2022 SEG 0020/2861) 0010/0000

NC JENSEN HOLLOW RD
MUDDY CREEK RD
(SR2022 SEG 0020/2861)
INTER-BK FORDYCE SCHOOL RD
000000 FT (T481)
MFC BEGIN = E
5 0010/0000 LENGTH(AH 3598 BK 0000)

EXTRACT DATE: 12/28/2024 ROADWAY MANAGEMENT SYSTEM PAGE NUMBER: 190
PRINT DATE: 12/30/2024 SLD COUNTY/SR - ANNUAL PRINT COUNTY: GREENE

DIR: B TOTAL LEN: 1.385 MI. DIST: 12-2 SR: 2012
LEFT MUN: DUNKARD T RIGHT MUN: DUNKARD T

007313 FT

007313 FT DUNKARD DILLNER RD
0020/3979 (SR2011 SEG 0070/0000)

0020/2840 BMS EN 30/2012/0020/2699
2 0 30130 0 00 0012+68
DUNKARD CK.
0020/2699 BMSBG 30/2012/0020/2699

003334 FT

003334 FT 2 0 30130 0 00 0038+32
5 0020/0000 LENGTH(AH 3979 BK 3334)

ADELAIDE AV
(T395)

0010/1235

TOWNSHIP AL
(TWP)
LARIMER AV
(T398)
TOWNSHIP AL
(TWP)

0010/1080

0010/0925

0010/0780

0010/1165 CRESENT ST
(T403)

0010/0925 LARIMER AV
(T398)

0010/0765 TOWNSHIP AL
(TWP)
0010/0630 DALZELL AV
(T396)

000000 FT

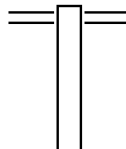
000000 FT 2 0 30130 0 00 0072+28
VILLAGE: BOBTOWN
PLANT RD
(SR2008 SEG 0050/2599)

BALD HILL CHURCH RD
(SR2021 SEG 0070/2845) 0010/0000

NC BOBTOWN HILL RD
MFC BEGIN = E
5 0010/0000 LENGTH(AH 3334 BK 0000)

EXTRACT DATE: 12/28/2024 ROADWAY MANAGEMENT SYSTEM PAGE NUMBER: 189
PRINT DATE: 12/30/2024 SLD COUNTY/SR - ANNUAL PRINT COUNTY: GREENE
DIR: B TOTAL LEN: 19.015 MI. DIST: 12-2 SR: 2011
LEFT MUN: FRANKLIN T RIGHT MUN: FRANKLIN T

100398 FT



100398 FT ROLLING MEADOWS RD
0390/2435 (SR2026 SEG 0040/2375)

EXTRACT DATE: 12/28/2024 ROADWAY MANAGEMENT SYSTEM PAGE NUMBER: 188
PRINT DATE: 12/30/2024 SLD COUNTY/SR - ANNUAL PRINT COUNTY: GREENE

DIR: B TOTAL LEN: 19.015 MI. DIST: 12-2 SR: 2011
LEFT MUN: FRANKLIN T RIGHT MUN: FRANKLIN T

MORRIS HILL RD
(T570)

097963 FT

097963 FT 1 0 00616 0 04 1014+34
S 0390/0000 LENGTH(AH 2435 BK 2307)

095656 FT

095656 FT 1 0 00616 0 04 0991+21
S 0380/0000 LENGTH(AH 2307 BK 1414)

0370/0060

RBR

094242 FT

0370/0026 BMS EN 30/2011/0370/0000
094242 FT 1 0 00616 0 04 0977+16
P3
COAL LICK RUN
BMSBG 30/2011/0370/0000
S 0370/0000 LENGTH(AH 1414 BK 3146)

RETAINING WALL END
BMSID 30/2011/0360/1774
RETAINING WALL BEGIN
BMSID 30/2011/0360/1774

091096 FT

091096 FT 1 0 00616 0 04 0945+84
S 0360/0000 LENGTH(AH 3146 BK 1961)

089135 FT

089135 FT 1 0 00616 0 04 0926+00
LOVES HILL RD
(T596)
NC FORDYCE RD
HAINES HOLLOW RD
(T608)

EXTRACT DATE: 12/28/2024 ROADWAY MANAGEMENT SYSTEM PAGE NUMBER: 187
PRINT DATE: 12/30/2024 SLD COUNTY/SR - ANNUAL PRINT COUNTY: GREENE

DIR: B TOTAL LEN: 19.015 MI. DIST: 12-2 SR: 2011
LEFT MUN: FRANKLIN T RIGHT MUN: FRANKLIN T

TOWER RD
(T513)

0340/1830

TEMPLE RIDGE RD
(T596)

0340/0990

086021 FT

0350/0000 LENGTH(AH 1961 BK 3114)
FRANKLIN
0340/2835 JEFFERSON T

0340/0058 JEFFERSON
086021 FT GREENE T
1 0 00616 0 03 0893+89
MUDDY CREEK RD
(SR2022 SEG 0010/0000)
0340/0000 LENGTH(AH 3114 BK 3146)

082875 FT

082875 FT 1 0 00616 0 03 0863+17
0330/0000 LENGTH(AH 3146 BK 2615)

080260 FT

080260 FT 1 0 00616 0 03 0826+08
0320/0000 LENGTH(AH 2615 BK 2809)

077451 FT

077451 FT 1 0 00616 0 03 0809+73
0310/0000 LENGTH(AH 2809 BK 1975)

EXTRACT DATE: 12/28/2024 ROADWAY MANAGEMENT SYSTEM PAGE NUMBER: 186
PRINT DATE: 12/30/2024 SLD COUNTY/SR - ANNUAL PRINT COUNTY: GREENE

DIR: B TOTAL LEN: 19.015 MI. DIST: 12-2 SR: 2011
LEFT MUN: GREENE T RIGHT MUN: GREENE T

FORDYCE HILL RD
(T482)

0300/0480

==

075476 FT

==

0300/0380 FORDYCE SCHOOL RD
(T481)
075476 FT 1 0 00616 0 03 0789+25
S 0300/0000 LENGTH(AH 1975 BK 3790)

071686 FT

< >

071686 FT 1 0 00616 0 03 0752+21
VILLAGE: FORDYCE
S 0290/0000 LENGTH(AH 3790 BK 2463)

069223 FT

069223 FT 1 0 00616 0 03 0727+48
S 0280/0000 LENGTH(AH 2463 BK 2552)

066671 FT

066671 FT 1 0 00616 0 03 0702+00
S 0270/0000 LENGTH(AH 2552 BK 2158)

064513 FT

064513 FT 1 0 00616 0 03 0680+42
S 0260/0000 LENGTH(AH 2158 BK 1921)

EXTRACT DATE: 12/28/2024 ROADWAY MANAGEMENT SYSTEM PAGE NUMBER: 185
PRINT DATE: 12/30/2024 SLD COUNTY/SR - ANNUAL PRINT COUNTY: GREENE

DIR: B TOTAL LEN: 19.015 MI. DIST: 12-2 SR: 2011
LEFT MUN: GREENE T RIGHT MUN: GREENE T

1 0 00616 0 02 0654+24 062592 FT
KIRBY GARARDS FORT RD
(SR2018 SEG 0200/2263) 0250/0000

062592 FT

5 0250/0000 LENGTH(AH 1921 BK 3038)

ROBERTS RUN RD
(T604)

059554 FT
0240/0000

059554 FT 1 0 00616 0 02 0623+92

5 0240/0000 NC GARARDS FORT RD
LENGTH(AH 3038 BK 1861)

1 0 00616 0 02 0605+17 057693 FT
(TBK) SMITH CREEK RD
(T625) 0230/0000

057693 FT

5 0230/0000 LENGTH(AH 1861 BK 2839)

054854 FT

WOODS RUN
STRUCTURE LENGTH 16 FT
0220/0166 BMSID 30/2011/0220/0166
054854 FT 1 0 00616 0 02 0576+74
WOODS RUN RD
(T622)
5 0220/0000 LENGTH(AH 2839 BK 2959)

051895 FT

5 0210/0000 051895 FT 1 0 00616 0 02 0546+10
LENGTH(AH 2959 BK 2920)

DIR: B TOTAL LEN: 19.015 MI. DIST: 12-2 SR: 2011
LEFT MUN: GREENE T RIGHT MUN: GREENE T

EXTRACT DATE: 12/28/2024 ROADWAY MANAGEMENT SYSTEM PAGE NUMBER: 183
PRINT DATE: 12/30/2024 SLD COUNTY/SR - ANNUAL PRINT COUNTY: GREENE

DIR: B TOTAL LEN: 19.015 MI. DIST: 12-2 SR: 2011
LEFT MUN: GREENE T RIGHT MUN: GREENE T

039844 FT

039844 FT 1 0 00616 0 00 0397+40
S 0170/0000 LENGTH(AH 3091 BK 2618)

1 0 00616 0 00 0371+22 037226 FT
FALLS HOLLOW RD
(T413) 0160/0000



0160/0145 BMS EN 30/2011/0160/0081
1 0 00616 0 00 0371+97



0160/0081 WHITELEY CK.
037226 FT BMSBG 30/2011/0160/0081



S 0160/0000 LENGTH(AH 2618 BK 2186)
PUMP STATION RD



0150/2175 (T414)
0150/1742 OTHER
OVERPASS IS RR X-ING

1 0 00616 0 00 0349+44 035040 FT
CREEK RD
(T411) 0150/0000



035040 FT CREEK RD
(T411)
S 0150/0000 LENGTH(AH 2186 BK 1738)

033302 FT



033302 FT 1 0 00616 0 00 0331+83
BILL KENNER RD
(T415)
S 0140/0000 LENGTH(AH 1738 BK 1902)

031400 FT

031400 FT 1 0 00616 0 00 0313+20
S 0130/0000 LENGTH(AH 1902 BK 2315)

DIR: B TOTAL LEN: 19.015 MI. DIST: 12-2 SR: 2011
LEFT MUN: GREENE T RIGHT MUN: GREENE T

DIST: 12-2 SR: 2011
RIGHT MUN: MONONGAHELA T

EXTRACT DATE: 12/28/2024 ROADWAY MANAGEMENT SYSTEM PAGE NUMBER: 180
PRINT DATE: 12/30/2024 SLD COUNTY/SR - ANNUAL PRINT COUNTY: GREENE

DIR: B TOTAL LEN: 19.015 MI. DIST: 12-2 SR: 2011
LEFT MUN: DUNKARD T RIGHT MUN: DUNKARD T

TAYLORTOWN RD
(SR2004 SEG 0070/3309) 0050/0000

VILLAGE: NEWTOWN
[S] 0050/0000 LENGTH(AH 2933 BK 2066)

010030 FT

010030 FT 1 0 00616 0 00 0100+42

WILLIAMSON HILL RD

(T343)

[S] 0040/0000 LENGTH(AH 2066 BK 3222)

006808 FT

006808 FT 1 0 00616 0 00 0068+25

[S] 0030/0000 LENGTH(AH 3222 BK 3904)

BIGFOOT RD
(T720)

0020/3185

0020/3185 DILLINER HILL RD

(T722)

002904 FT

002904 FT 1 0 00616 0 00 0029+18

[S] 0020/0000 LENGTH(AH 3904 BK 2904)

000000 FT

000000 FT 1 0 00616 0 00 0000+00

NC DUNKARD DILLINER RD

INTER-BK WEST VIRGINIA STATE LIN

(STBD)

MFC BEGIN = D

[S] 0010/0000 LENGTH(AH 2904 BK 0000)

EXTRACT DATE: 12/28/2024 ROADWAY MANAGEMENT SYSTEM PAGE NUMBER: 179
PRINT DATE: 12/30/2024 SLD COUNTY/SR - ANNUAL PRINT COUNTY: GREENE

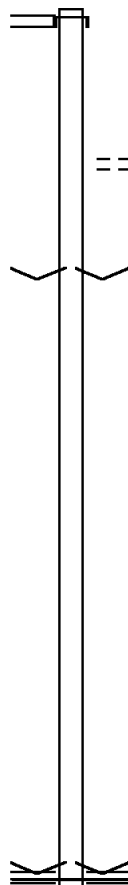
DIR: B TOTAL LEN: 1.615 MI. DIST: 12-2 SR: 2010
LEFT MUN: DUNKARD T RIGHT MUN: DUNKARD T

POINT MARION RD
(SR0088 SEG 0066/0000) 008525 FT
0030/2870

005655 FT

002225 FT

000000 FT



008525 FT
INTER-AHD POINT MARION RD
0030/2870 (SR0088 SEG 0066/0000)

0030/1160 MOFFIT RD
(T768)

005655 FT 1 0 00616 7 00 0055+87
VILLAGE: DILLINER
5 0030/0000 LENGTH(AH 2870 BK 3430)

002225 FT 1 0 00616 7 00 0021+58
5 0020/0000 LENGTH(AH 3430 BK 2225)

000000 FT 1 0 00616 7 00 0000+00
VILLAGE: NEWTOWN
NC HO LBERT STRETCH RD
DUNKARD DILLINER RD
(SR2011 SEG 0060/0000)
MFC BEGIN = D
5 0010/0000 LENGTH(AH 2225 BK 0000)

EXTRACT DATE: 12/28/2024 ROADWAY MANAGEMENT SYSTEM PAGE NUMBER: 178
PRINT DATE: 12/30/2024 SLD COUNTY/SR - ANNUAL PRINT COUNTY: GREENE

DIR: B TOTAL LEN: 1.846 MI. DIST: 12-2 SR: 2009
LEFT MUN: PERRY T RIGHT MUN: PERRY T

009745 FT

009745 FT BMS EN 30/2009/0040/2471
INTER-AHD GAS CO RD
0040/2495 (T319)
2 0 30099 0 01 0085+33
DOOLEY RUN
0040/2471 BMS BG 30/2009/0040/2471

007250 FT

007250 FT 2 0 30099 0 01 0060+41
5 0040/0000 LENGTH(AH 2495 BK 1325)

MEADOW RIDGE RD
(PRDR)

005925 FT
0030/0000

POI

005925 FT 2 0 30099 0 01 0047+17
5 0030/0000 (APRA) MEADOW RIDGE BUS
LENGTH(AH 1325 BK 3300)

POI

POI

0020/0860 (APRA) BFS AUTO TRUCK P
BFS AUTO TRUCK PLAZA EN
(PRDR)
(APRA) BFS AUTO TRUCK P
BFS AUTO TRUCK PLAZA EX

EXTRACT DATE: 12/28/2024 ROADWAY MANAGEMENT SYSTEM PAGE NUMBER: 177
PRINT DATE: 12/30/2024 SLD COUNTY/SR - ANNUAL PRINT COUNTY: GREENE

DIR: B TOTAL LEN: 1.846 MI. DIST: 12-2 SR: 2009
LEFT MUN: PERRY T RIGHT MUN: PERRY T

	==	0020/0375 (PRDR)	
		BALD HILL RD	
		(SR2002 SEG 0010/0000)	
		NC GAS CO RD	
		0020/0240 (T628)	
		FREE SOIL RD	
		RAMP B RD	
		(SR8001 SEG 0750/0000)	
		RAMP A RD	
		(SR8001 SEG 0010/0559)	
	==	0020/0090	
	==	0020/0084 MFC BEGIN = E	
		002625 FT 2 0 30099 0 00 0028+88	
		MFC BEGIN = D	
		5 0020/0000 LENGTH(AH 3300 BK 0310)	
SR 0079			SR 0079
OP ID 30/0079/0004/1701 0015/0225		0014/0235 OP ID 30/0079/0004/1701	
SR 0079		SR 0079	
OP ID 30/0079/0005/1828 0015/0135		0014/0145 OP ID 30/0079/0005/1828	
2 0 30099 0 00 0023+15 002315 FT		2 0 30099 0 00 0023+15	
MFC BEGIN = D		MFC BEGIN = D	
LENGTH(AH 0310 BK 2315) 0015/0000	5	5 0014/0000 LENGTH(AH 0310 BK 2315)	
		RAMP C RD	
		(SR8001 SEG 0500/0760)	
		RAMP D RD	
		(SR8001 SEG 0250/0000)	
	==	0010/2217	
	==		
		0010/0860 DELAWARE ST	
		(T814)	
	==		
	==	0010/0585 EVANS ST	
		(T812)	
	==		
	==		
		000000 FT 2 0 30099 0 00 0000+00	
		NC LOCUST AV	
		MT MORRIS RD	
		(SR0019 SEG 0020/1810)	
		INTER-BK LOCUST AV	
		(T865)	
		MFC BEGIN = D	
	5	5 0010/0000 LENGTH(AH 2315 BK 0000)	
LOCUST AV ET			
(SR2039 SEG 0010/0000) 0010/1690			
ELM ST			
(T853) 0010/1355			
	==		
	==		
	==		
	==		
ELLSWORTH AV			
(T855) 0010/0825			
ALLEY M			
(T812) 0010/0620			
	==		
	==		
	==		
BUCHANNON ST			
(T857) 0010/0365			
MULBERRY AL			
(TWP) 0010/0180			
000000 FT			

EXTRACT DATE: 12/28/2024 ROADWAY MANAGEMENT SYSTEM PAGE NUMBER: 176
PRINT DATE: 12/30/2024 SLD COUNTY/SR - ANNUAL PRINT COUNTY: GREENE
DIR: B TOTAL LEN: 2.246 MI. DIST: 12-2 SR: 2008
LEFT MUN: DUNKARD T RIGHT MUN: DUNKARD T

011861 FT






GRANT ST



011861 FT
INTER-AHD BALD HILL CHURCH RD
(SR2021 SEG 0070/2845)
BOBTOWN HILL RD
0050/2599 (SR2012 SEG 0010/0000)
DENNY ST
0050/2295 (T390)

EXTRACT DATE: 12/28/2024 ROADWAY MANAGEMENT SYSTEM PAGE NUMBER: 175
PRINT DATE: 12/30/2024 SLD COUNTY/SR - ANNUAL PRINT COUNTY: GREENE

DIR: B TOTAL LEN: 2.246 MI. DIST: 12-2 SR: 2008
LEFT MUN: DUNKARD T RIGHT MUN: DUNKARD T

(T405)	0050/2235	==	
	009262 FT		009262 FT 2 0 30073 0 00 0032+88 S 0050/0000 LENGTH(AH 2599 BK 3307)
OLD WATERWORKS RD (SR2025 SEG 0010/0000)	005955 FT 0040/0000		005955 FT 2 0 30073 0 00 0000+00 VILLAGE: BOBTOWN MFC BEGIN = E S 0040/0000 LENGTH(AH 3307 BK 2814)
	003141 FT	 	0030/0116 BMS EN 30/2008/0030/0000 003141 FT 2 0 30020 0 03 0432+05 DUNKARD CK. BMSBG 30/2008/0030/0000 S 0030/0000 LENGTH(AH 2814 BK 2021)
LODGE HALL RD (T694)	001120 FT 0020/0000		001120 FT 2 0 30020 0 03 0454+01 VILLAGE: DUNKARD S 0020/0000 LENGTH(AH 2021 BK 1120)
2 0 30020 0 04 0466+18 000000 FT TAYLORTOWN RD (SR2004 SEG 0060/1321)	0010/0000		NC PLANT RD TAYLORTOWN RD 000000 FT (SR2004 SEG 0060/1321) MFC BEGIN = D S 0010/0000 LENGTH(AH 1120 BK 0000)

EXTRACT DATE: 12/28/2024 ROADWAY MANAGEMENT SYSTEM PAGE NUMBER: 174
PRINT DATE: 12/30/2024 SLD COUNTY/SR - ANNUAL PRINT COUNTY: GREENE

DIR: B TOTAL LEN: .213 MI. DIST: 12-2 SR: 2007
LEFT MUN: PERRY T RIGHT MUN: PERRY T

MECHANIC ST
(T859)

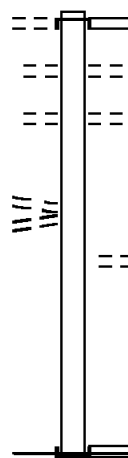
APPLE AL
(TWP)
MAIN AV
(TWP)

001123 FT

0010/1123

0010/0335

000000 FT



001123 FT
INTER-AHD

0010/1123

0010/0935

0010/0535

0010/0130

000000 FT

INTER-BK

0010/0000

MT MORRIS RD
(SR0019 SEG 0020/2440)
MT MORRIS RD
(SR0019 SEG 0020/2440)
WALNUT ST
(T861)
PLUM AL
(TWP)

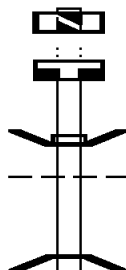
STRAWBERRY AL
(TWP)
2 0 30017 0 00 0081+36
NC MA IN ST
WADES RUN RD
(SR2003 SEG 0034/0000)
BIG SHANNON RD
(SR2003 SEG 0034/0000)
MFC BEGIN = E
LENGTH(AH 1123 BK 0000)

EXTRACT DATE: 12/28/2024 ROADWAY MANAGEMENT SYSTEM PAGE NUMBER: 173
PRINT DATE: 12/30/2024 SLD COUNTY/SR - ANNUAL PRINT COUNTY: GREENE

DIR: B TOTAL LEN: 1.849 MI. DIST: 12-2 SR: 2006
LEFT MUN: DUNKARD T RIGHT MUN: DUNKARD T

009763 FT

009763 FT



009763 FT

7042/0000

009763 FT

7040/0000

INTER-AHD

0040/2116

0040/2101

0040/2099

LTH AH 003024 BK 009535

LENGTH (AH 9535 BK 2116)

BMSSEN 30/2006/0040/2099

STEELE HILL RD

(T342)

DUNKARD

PERRY T

0 0 00000 0 00 0000+00

GLADE RUN

BMSBG 30/2006/0040/2099

EXTRACT DATE: 12/28/2024 ROADWAY MANAGEMENT SYSTEM PAGE NUMBER: 172
PRINT DATE: 12/30/2024 SLD COUNTY/SR - ANNUAL PRINT COUNTY: GREENE

DIR: B TOTAL LEN: 1.849 MI. DIST: 12-2 SR: 2006
LEFT MUN: PERRY T RIGHT MUN: PERRY T

2 0 30020 0 01 0079+03 007647 FT
393 DAVISTOWN RD
(PRDR) 0040/0000

007647 FT

5 0040/0000 LENGTH(AH 2116 BK 3119)

004528 FT

5 004528 FT 2 0 30020 0 01 0048+48
0030/0000 LENGTH(AH 3119 BK 2713)

2 0 30020 0 00 0018+15 001815 FT
WATKINS RUN RD
(T602) 0020/0000

001815 FT

5 0020/0000 LENGTH(AH 2713 BK 1815)

0010/1663 CALVIN RUN
STRUCTURE LENGTH 18 FT
BMSID 30/2006/0010/1663
DETOUR RAMP C RD
(SR9400 SEG 0020/0000)
DETOUR RAMP D RD
0010/1535 (SR9400 SEG 0010/0750)

0010/0907 OP ID SR 0079
SR 0079
0010/0813 OP ID 30/0079/0014/0723
DUNKARD AV
(T603)
0010/0345

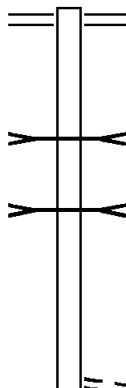
000000 FT

000000 FT 2 0 30020 0 00 0000+00
NC DAVISTOWN RD
MT MORRIS RD
(SR0019 SEG 0030/2480)
MFC BEGIN = D
5 0010/0000 LENGTH(AH 1815 BK 0000)

EXTRACT DATE: 12/28/2024 ROADWAY MANAGEMENT SYSTEM PAGE NUMBER: 171
PRINT DATE: 12/30/2024 SLD COUNTY/SR - ANNUAL PRINT COUNTY: GREENE

DIR: B TOTAL LEN: 5.211 MI. DIST: 12-2 SR: 2005
LEFT MUN: WHITELEY T RIGHT MUN: WHITELEY T

027516 FT



025325 FT

027516 FT KIRBY GARARDS FORT RD
0090/2191 (SR2018 SEG 0160/1275)

WHITELEY CK.
STRUCTURE LENGTH 45 FT
BMSID 30/2005/0090/1085
DRAINAGE
STRUCTURE LENGTH 31 FT
BMSID 30/2005/0090/0610

025325 FT 2 0 30134 0 00 0094+63
5 0090/0000 LENGTH(AH 2191 BK 2759)

0080/1840 JOHNSON RD
(T598)

EXTRACT DATE: 12/28/2024 ROADWAY MANAGEMENT SYSTEM PAGE NUMBER: 170
PRINT DATE: 12/30/2024 SLD COUNTY/SR - ANNUAL PRINT COUNTY: GREENE

DIR: B TOTAL LEN: 5.211 MI. DIST: 12-2 SR: 2005
LEFT MUN: WHITELEY T RIGHT MUN: WHITELEY T

022566 FT

022566 FT 2 0 30134 0 00 0066+31
S 0080/0000 LENGTH(AH 2759 BK 3893)

018673 FT

018673 FT 2 0 30134 0 00 0026+96
S 0070/0000 LENGTH(AH 3893 BK 2729)

015944 FT

015944 FT 2 0 30134 0 00 0000+00
MT MORRIS RD
(SR0019 SEG 0120/1530)

INTER-BK MT MORRIS RD
(SR0019 SEG 0120/1530)

015944 FT

S 0060/0000 LTH AH 002729 BK 000290
015944 FT
7056/0000 LTH AH 000290 BK 002682
INTER-AHD MT MORRIS RD
0050/2682 (SR0019 SEG 0120/1825)

MT MORRIS RD
(SR0019 SEG 0120/1825) 0050/2682

013262 FT

013262 FT 2 0 30035 0 00 0131+57
S 0050/0000 LENGTH(AH 2682 BK 2883)

EXTRACT DATE: 12/28/2024 ROADWAY MANAGEMENT SYSTEM PAGE NUMBER: 169
PRINT DATE: 12/30/2024 SLD COUNTY/SR - ANNUAL PRINT COUNTY: GREENE

DIR: B TOTAL LEN: 5.211 MI. DIST: 12-2 SR: 2005
LEFT MUN: WHITELEY T RIGHT MUN: WHITELEY T

010379 FT

010379 FT 2 0 30035 0 00 0104+02
S 0040/0000 LENGTH(AH 2883 BK 2999)

007380 FT

== ==

0030/0515 FOX HILL RD
007380 FT (T387)
2 0 30035 0 00 0074+06
WHITELEY
PERRY T
S 0030/0000 LENGTH(AH 2999 BK 2235)

005145 FT

005145 FT 2 0 30035 0 00 0000+00
S 0024/0000 LENGTH(AH 2235 BK 1800)

003345 FT

003345 FT 2 0 30035 0 00 0033+85
S 0020/0000 LENGTH(AH 1800 BK 3345)

2 0 30035 0 00 0000+00 000000 FT
BIG SHANNON RD
(SR2003 SEG 0120/0000) 0010/0000

NC VANDRUFF RD
BIG SHANNON RD
000000 FT (SR2003 SEG 0120/0000)
MFC BEGIN = E
S 0010/0000 LENGTH(AH 3345 BK 0000)

EXTRACT DATE: 12/28/2024 ROADWAY MANAGEMENT SYSTEM PAGE NUMBER: 168
PRINT DATE: 12/30/2024 SLD COUNTY/SR - ANNUAL PRINT COUNTY: GREENE

DIR: B TOTAL LEN: 4.060 MI. DIST: 12-2 SR: 2004
LEFT MUN: DUNKARD T RIGHT MUN: DUNKARD T

021439 FT

021439 FT DUNKARD DILLINER RD
0070/3309 (SR2011 SEG 0050/0000)

B DUNKARD CK
STRUCTURE LENGTH 13 FT
0070/1803 BMSID 30/2004/0070/1803

018130 FT

018130 FT 2 0 30022 0 00 0180+40
0070/0000 LENGTH(AH 3309 BK 3733)

PLANT RD
(SR2008 SEG 0010/0000) 0060/1321

0060/1935 BIGFOOT RD
(T720)

2 0 30022 0 00 0144+30 014397 FT
LODGE HALL RD
(T694) 0060/0000

0060/0555 SHELBY LN
014397 FT (T694)

0060/0000 LENGTH(AH 3733 BK 2357)
SCHOOL HOUSE RD
(T694)
0050/2270 MATHEWS RD
0050/2135 (T696)

EXTRACT DATE: 12/28/2024 ROADWAY MANAGEMENT SYSTEM PAGE NUMBER: 167
PRINT DATE: 12/30/2024 SLD COUNTY/SR - ANNUAL PRINT COUNTY: GREENE

DIR: B TOTAL LEN: 4.060 MI. DIST: 12-2 SR: 2004
LEFT MUN: DUNKARD T RIGHT MUN: DUNKARD T

012040 FT

012040 FT 2 0 30022 0 00 0114+45
VILLAGE: TAYLORTOWN
5 0050/0000 LENGTH(AH 2357 BK 3214)

2 0 30022 0 00 0088+15 008826 FT
BALD HILL RD
(T341) 0040/0000

CONVEYOR
0040/0560 OP ID 30/2004/0040/0560
008826 FT
5 0040/0000 LENGTH(AH 3214 BK 2871)

005955 FT

005955 FT 2 0 30022 0 00 0057+47
5 0030/0000 LENGTH(AH 2871 BK 3460)

BALD HILL CHURCH RD
(SR2021 SEG 0010/0000) 0020/2015

002495 FT

002495 FT 2 0 30022 0 00 0024+95
5 0020/0000 LENGTH(AH 3460 BK 2495)

000000 FT

000000 FT 2 0 30022 0 00 0000+00
NC TAYLORTOWN RD
INTER-BK WEST VIRGINIA STATE LIN
(STBD)
MFC BEGIN = D
5 0010/0000 LENGTH(AH 2495 BK 0000)

EXTRACT DATE: 12/28/2024 ROADWAY MANAGEMENT SYSTEM PAGE NUMBER: 166
PRINT DATE: 12/30/2024 SLD COUNTY/SR - ANNUAL PRINT COUNTY: GREENE

DIR: B TOTAL LEN: 18.768 MI. DIST: 12-2 SR: 2003
LEFT MUN: WAYNESBURG B RIGHT MUN: WAYNESBURG B

099096 FT

099096 FT
INTER-AHD

PORTER ST
(SR1003 SEG 0010/0000)
HIGH ST
(SR0019 SEG 0311/2385)
(SR0019 SEG 0310/2300)

0330/2334

0330/2085

CROOKED AL
(BORO)
GREENE ST
(SR0019 SEG 0310/2300)
(SR0019 SEG 0311/2385)

0330/1877

0330/1490 (AAR 367905R)#TRKS 01

LINCOLN ST
(BORO)

0330/1490

PERSHING AV
(T529)
TRAILER PK
(PRDR)
COOKE AV
(T529)

0330/1160

0330/1010

0330/0720

096762 FT

0330/1466 BMS EN 30/2003/0330/1330
0330/1352 WAYNESBURG
FRANKLIN T
2 0 30017 0 05 0997+12
P3
0330/1330 SOUTH FORK TENMILE CREE
BMSBG 30/2003/0330/1330

096762 FT 2 0 30017 0 05 0983+35
NC PORTER ST
HIGHLAND AV



EXTRACT DATE: 12/28/2024 ROADWAY MANAGEMENT SYSTEM PAGE NUMBER: 165
PRINT DATE: 12/30/2024 SLD COUNTY/SR - ANNUAL PRINT COUNTY: GREENE

DIR: B TOTAL LEN: 18.768 MI. DIST: 12-2 SR: 2003
LEFT MUN: FRANKLIN T RIGHT MUN: FRANKLIN T

CHAMPION DR
(TWP)

0320/2370

SHADOW OAKS LN
(T520)

0320/0960

094105 FT

DULANEY LN
(PRDR)

0310/1355

2 0 30017 0 04 0927+54 091185 FT
CABIN RD
(T511)

0310/0000

088155 FT

085175 FT

== 0330/0000 (TWP)
== LENGTH(AH 2334 BK 2657)

0320/1773 SUGAR RUN RD
(SR2028 SEG 0010/0000)

094105 FT 2 0 30017 0 04 0956+74
0320/0000 LENGTH(AH 2657 BK 2920)

091185 FT

0310/0000 LENGTH(AH 2920 BK 3030)
0300/2661 BMSBN 30/2003/0300/2645
2 0 30017 0 04 0923+78
HILLSIDE LN
(T517)
SUGAR RUN
0300/2645 BMSBG 30/2003/0300/2645

088155 FT 2 0 30017 0 04 0896+96
0300/0000 LENGTH(AH 3030 BK 2980)

085175 FT 2 0 30017 0 04 0867+16
POLICZ RD

EXTRACT DATE: 12/28/2024 ROADWAY MANAGEMENT SYSTEM PAGE NUMBER: 164
PRINT DATE: 12/30/2024 SLD COUNTY/SR - ANNUAL PRINT COUNTY: GREENE

DIR: B TOTAL LEN: 18.768 MI. DIST: 12-2 SR: 2003
LEFT MUN: FRANKLIN T RIGHT MUN: FRANKLIN T

2 0 30017 0 04 0842+29 082716 FT
ORNDORFF RD
(T491) 0280/0000

080389 FT

078259 FT

SY HUFFMAN HILL RD
(T489) 0250/1225

074774 FT

== 0290/0000 (T497) LENGTH(AH 2980 BK 2459)

082716 FT
== 0280/0000 LENGTH(AH 2459 BK 2327)

080389 FT 2 0 30017 0 04 0818+79
MARY HOGE RD
(T491)
== 0270/0000 LENGTH(AH 2327 BK 2130)

0260/0599 FRANKLIN
078259 FT WHITELEY T
2 0 30017 0 04 0796+82
0260/0000 LENGTH(AH 2130 BK 3485)

== 074774 FT 2 0 30017 0 04 0761+97
0250/0000 LENGTH(AH 3485 BK 2932)

== 0240/1120 WOODSIDE RD
(T460)

EXTRACT DATE: 12/28/2024 ROADWAY MANAGEMENT SYSTEM PAGE NUMBER: 163
PRINT DATE: 12/30/2024 SLD COUNTY/SR - ANNUAL PRINT COUNTY: GREENE

DIR: B TOTAL LEN: 18.768 MI. DIST: 12-2 SR: 2003
LEFT MUN: WHITELEY T RIGHT MUN: WHITELEY T

2 0 30017 0 04 0732+65 071842 FT
HIGGINS RD
(T524) 0240/0000

069086 FT

WHITE BARN RD
(SR2020 SEG 0050/2138) 0220/2216

066146 FT

062749 FT

071842 FT

5 0240/0000 LENGTH(AH 2932 BK 2756)

0230/1280 GRIMES DR
(PRDR)

069086 FT 2 0 30017 0 03 0705+26
PITCOCK RUN RD
(T459)

5 0230/0000 NC SUGAR RUN RD
LENGTH(AH 2756 BK 2940)

0220/1715 MOONEY RIDGE RD
(T455)

066146 FT 2 0 30017 0 03 0672+58
5 0220/0000 LENGTH(AH 2940 BK 3397)

062749 FT 2 0 30017 0 03 0638+61
5 0210/0000 LENGTH(AH 3397 BK 3536)

EXTRACT DATE: 12/28/2024 ROADWAY MANAGEMENT SYSTEM PAGE NUMBER: 162
PRINT DATE: 12/30/2024 SLD COUNTY/SR - ANNUAL PRINT COUNTY: GREENE

DIR: B TOTAL LEN: 18.768 MI. DIST: 12-2 SR: 2003
LEFT MUN: WHITELEY T RIGHT MUN: WHITELEY T

059213 FT

059213 FT 2 0 30017 0 03 0603+25
S 0200/0000 LENGTH(AH 3536 BK 3252)

055961 FT

055961 FT 2 0 30017 0 02 0570+13
ZIMMERMAN RD
(T540)
S 0190/0000 LENGTH(AH 3252 BK 2108)

053853 FT

0180/0409 OP ID 30/2003/0180/0409
053853 FT 2 0 30017 0 02 0551+28
KIRBY RD
(SR2018 SEG 0100/0000)
NC PA TTERSON RUN RD
S 0180/0000 LENGTH(AH 2108 BK 3285)
0174/3197 BMSBN 30/2003/0174/3169
2 0 30017 0 02 0550+32
WHITELEY CK.
0174/3169 BMSBG 30/2003/0174/3169

0174/1830 OP ID 30/2003/0174/1830
CONVEYOR

KIRBY RD
(SR2018 SEG 0070/3262)
FOR SR 2003 AND 2018
(CONN)
050568 FT
0174/0000
0170/3345

050568 FT 2 0 30017 0 02 0518+27
NC KIRBY RD
S 0174/0000 LENGTH(AH 3285 BK 3432)

0170/3142 BMSBN 30/2003/0170/3112
BRIDGE POSTED (TONS)
2 0 30017 0 02 0515+37
SGL 30 COMB 40

EXTRACT DATE: 12/28/2024 ROADWAY MANAGEMENT SYSTEM PAGE NUMBER: 161
PRINT DATE: 12/30/2024 SLD COUNTY/SR - ANNUAL PRINT COUNTY: GREENE

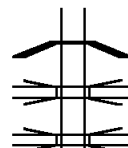
DIR: B TOTAL LEN: 18.768 MI. DIST: 12-2 SR: 2003
LEFT MUN: WHITELEY T RIGHT MUN: WHITELEY T

2 0 30017 0 02 0483+93 047136 FT
CLAUGHTON CHAPEL RD
(T421) 0170/0000

044684 FT

041488 FT

037900 FT



==

- -

WHITELEY CK.
0170/3112 BMSBG 30/2003/0170/3112
CONVEYOR
0170/3096 OP ID 30/2003/0170/3096
CONVEYOR
0170/2995 OP ID 30/2003/0170/2995

047136 FT

5 0170/0000 LENGTH(AH 3432 BK 2452)

044684 FT 2 0 30017 0 02 0459+14
WHITELEY
PERRY T

5 0160/0000 LENGTH(AH 2452 BK 3196)

041488 FT 2 0 30017 0 02 0427+18
5 0150/0000 LENGTH(AH 3196 BK 3588)

037900 FT 2 0 30017 0 02 0391+30

DIR: B TOTAL LEN: 18.768 MI.
LEFT MUN: PERRY T

DIST: 12-2 SR: 2003
RIGHT MUN: PERRY T

K I G E R H I L L R D
(T 3 7 3)

0130 / 1545

034989 FT

031708 FT

2 0 30017 0 02 0310+02 029772 FT
CALVERT HILL RD
(T357) 0110/0000

027215 FT

NC BIG SHANNON RUN RD
SHRIVER HILL RD
(T572)

```

0140/0000  (1572)
              LENGTH(AH 3588 BK 2911)
              B SHANNON RN
              STRUCTURE LENGTH 15 FT
0130/2739  BMSID 30/2003/0130/2739

```

034989 FT 2 0 30017 0 02 0362+32
0130/0000 LENGTH(AH 2911 BK 3281)

```

0120/0137 BMS EN 30/2003/0120/0125
2 0 30017 0 02 0330+61
B SHANNON RN
0120/0125 BMSBG 30/2003/0120/0125
031708 FT 2 0 30017 0 02 0329+51
VANDRUFF RD
(SR2005 SEG 0010/0000)
0120/0000 LENGTH (AH 3281 BK 1936)

```

029772 FT
S 0110/0000 LENGTH(AH 1936 BK 2557)

027215 FT 2 0 30017 0 02 0284+32

EXTRACT DATE: 12/28/2024 ROADWAY MANAGEMENT SYSTEM PAGE NUMBER: 159
PRINT DATE: 12/30/2024 SLD COUNTY/SR - ANNUAL PRINT COUNTY: GREENE

DIR: B TOTAL LEN: 18.768 MI. DIST: 12-2 SR: 2003
LEFT MUN: PERRY T RIGHT MUN: PERRY T

0100/0000 LENGTH(AH 2557 BK 3165)

024050 FT 0090/0036 BMS EN 30/2003/0090/0021
2 0 30017 0 02 0252+94
FOX RUN
0090/0021 BMSBG 30/2003/0090/0021
024050 FT 2 0 30017 0 02 0252+67
FOX RUN RD
(T582)
0090/0000 LENGTH(AH 3165 BK 3190)

020860 FT 020860 FT 2 0 30017 0 02 0220+78
STEVENS RD
(T810)
0080/0000 LENGTH(AH 3190 BK 3830)

LITTLE SHANNON RD
(T808) 0070/1515

017030 FT 017030 FT 2 0 30017 0 02 0182+20
0070/0000 LENGTH(AH 3830 BK 3420)

DIR: B TOTAL LEN: 18.768 MI. DIST: 12-2 SR: 2003
LEFT MUN: PERRY T RIGHT MUN: PERRY T

DIR: B TOTAL LEN: 18.768 MI.
LEFT MUN: PERRY T

DIST: 12-2 SR: 2003
RIGHT MUN: PERRY T

CREEK RD
(T339)

007192 FT

003482 FT

0010/1930

000000 FT

—	—
—	—

==

	=	=
	=	=

— —

0034/0000 LENGTH(AH 1012 BK 0922)

0030/0115 CHERRY AL
(T663)

NC WADES RUN RD
WADES RUN RD

0030/0065 (T329) BMS EN 30/2003/0030/0000

0030/0038 BRIDGE POSTED (TONS)
007192 FT 2 0 30017 0 00 0072+37

SGL 27 COMB 36
B DUNKARD CK

0030/0000 BMSBG 30/2003/0030/0000
LENGTH(AH 0922 BK 3710)

0020/3117 RETAINING WALL END
BMSID 30/2003/0020/2749

	0020/2749	BMSID	30/2003/0020/2749
	0020/2749	BMSID	30/2003/0020/2749

0020/2749	RETAINING WALL END
0020/2709	BMSID 30/2003/0020/2600

0020/2700	RETAINING WALL BEGIN
0020/2600	BMSID 30/2003/0020/2600

003482 FT 2 0 30017 0 00 0034+82
1236 BUCKEYE RD

0020/0000 LENGTH(AH 3710 BK 3482)

000000 FT 2 0 30017 0 00 0000+00
NC BUCKEYE RD

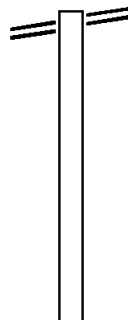
INTER-BK WEST VIRGINIA STATE LIN
(STBD)

0010/0000 MFC BEGIN = E
LENGTH(AH 3482 BK 0000)

EXTRACT DATE: 12/28/2024 ROADWAY MANAGEMENT SYSTEM PAGE NUMBER: 156
PRINT DATE: 12/30/2024 SLD COUNTY/SR - ANNUAL PRINT COUNTY: GREENE
DIR: B TOTAL LEN: 3.013 MI. DIST: 12-2 SR: 2002
LEFT MUN: DUNKARD T RIGHT MUN: DUNKARD T

BALD HILL CHURCH RD 015910 FT
(SR2021 SEG 0020/0000) 0050/2758

013152 FT



015910 FT BALD HILL CHURCH RD
0050/2758 (SR2021 SEG 0020/0000)

013152 FT 2 0 30107 0 01 0140+74
5 0050/0000 LENGTH(AH 2758 BK 3315)

EXTRACT DATE: 12/28/2024 ROADWAY MANAGEMENT SYSTEM PAGE NUMBER: 155
PRINT DATE: 12/30/2024 SLD COUNTY/SR - ANNUAL PRINT COUNTY: GREENE

DIR: B TOTAL LEN: 3.013 MI. DIST: 12-2 SR: 2002
LEFT MUN: DUNKARD T RIGHT MUN: DUNKARD T

009837 FT

009837 FT 2 0 30107 0 01 0110+61
S 0040/0000 LENGTH(AH 3315 BK 3567)

006270 FT

0030/0869 DUNKARD
PERRY T
006270 FT 2 0 30107 0 01 0073+74
S 0030/0000 LENGTH(AH 3567 BK 3917)

002353 FT

002353 FT 2 0 30107 0 01 0037+10
S 0020/0000 LENGTH(AH 3917 BK 2353)

000000 FT

000000 FT 2 0 30107 0 00 0012+03
NC BA LD HILL RD
FREE SOIL RD
(T628)

GAS CO RD
(SR2009 SEG 0020/0240) 0010/0000

INTER-BK LOCUST AV
(SR2009 SEG 0020/0240)
MFC BEGIN = E
S 0010/0000 LENGTH(AH 2353 BK 0000)

EXTRACT DATE: 12/28/2024 ROADWAY MANAGEMENT SYSTEM PAGE NUMBER: 154
PRINT DATE: 12/30/2024 SLD COUNTY/SR - ANNUAL PRINT COUNTY: GREENE

DIR: B TOTAL LEN: 7.233 MI. DIST: 12-2 SR: 2001
LEFT MUN: FRANKLIN T RIGHT MUN: FRANKLIN T

038191 FT

038191 FT
INTER-AHD

KIRBY RD
(SR2018 SEG 0050/0000)
KIRBY RD
(SR2018 SEG 0050/0000)

0140/2677

0140/1924 FRANKLIN
WHITELEY T

2 0 30015 0 00 0356+25 035514 FT
FULLER RD
(T848) 0140/0000

DRIFT RIDGE RD
(T524)

0130/0165
033734 FT

031489 FT

035514 FT WHITELEY
WAYNE T
S 0140/0000 LENGTH(AH 2677 BK 1780)

0130/0994 WAYNE
WHITELEY T

033734 FT 2 0 30015 0 00 0337+80
CLAUGHTON CHAPEL RD
(T421)
S 0130/0000 LENGTH(AH 1780 BK 2245)

031489 FT 2 0 30015 0 00 0315+36
S 0120/0000 LENGTH(AH 2245 BK 2139)

EXTRACT DATE: 12/28/2024 ROADWAY MANAGEMENT SYSTEM PAGE NUMBER: 153
PRINT DATE: 12/30/2024 SLD COUNTY/SR - ANNUAL PRINT COUNTY: GREENE

DIR: B TOTAL LEN: 7.233 MI. DIST: 12-2 SR: 2001
LEFT MUN: WHITELEY T RIGHT MUN: WHITELEY T

029350 FT

029350 FT 2 0 30015 0 00 0293+97
S 0110/0000 LENGTH(AH 2139 BK 3579)

025771 FT

025771 FT 2 0 30015 0 00 0257+74
WHITELEY
PERRY T
S 0100/0000 LENGTH(AH 3579 BK 2995)

022776 FT

022776 FT 2 0 30015 0 00 0227+86
VANDRUFF RD
(T385)
S 0090/0000 LENGTH(AH 2995 BK 2402)

020374 FT

020374 FT 2 0 30015 0 00 0204+19
S 0080/0000 LENGTH(AH 2402 BK 3318)

STRAWN HILL RD
(T328)

0070/1755

0070/1407 BMS EN 30/2001/0070/1362
2 0 30015 0 00 0184+38
RUDOLPH RUN

EXTRACT DATE: 12/28/2024 ROADWAY MANAGEMENT SYSTEM PAGE NUMBER: 152
PRINT DATE: 12/30/2024 SLD COUNTY/SR - ANNUAL PRINT COUNTY: GREENE

DIR: B TOTAL LEN: 7.233 MI. DIST: 12-2 SR: 2001
LEFT MUN: PERRY T RIGHT MUN: PERRY T

017056 FT

0070/1362 BMSBG 30/2001/0070/1362

0070/0012 BMSBG 30/2001/0070/0000
017056 FT 2 0 30015 0 00 0170+64
BRANCH OF RUDOLPH RUN
BMSBG 30/2001/0070/0000
PERRY

5 0070/0000 LENGTH(AH 3318 BK 2508)
0060/2141 BMSBG 30/2001/0060/2113
WAYNE

0060/2117 PERRY T
2 0 30015 0 00 0166+69
RUDOLPH RUN

0060/2112 BMSBG 30/2001/0060/2113

014548 FT

0060/0195 BMSBG 30/2001/0060/0179
2 0 30015 0 00 0147+37
HAYES RUN

0060/0179 BMSBG 30/2001/0060/0179
014548 FT 2 0 30015 0 00 0145+65
HOY RUN RD

5 0060/0000 LENGTH(AH 2508 BK 2025)

012523 FT

012523 FT 2 0 30015 0 00 0124+82
5 0050/0000 LENGTH(AH 2025 BK 3505)

TOWNSHIP T355 RD
(T355)

0040/0565
009018 FT

009018 FT 2 0 30015 0 00 0089+97
CHURCH RUN RD
(T536)

EXTRACT DATE: 12/28/2024 ROADWAY MANAGEMENT SYSTEM PAGE NUMBER: 151
PRINT DATE: 12/30/2024 SLD COUNTY/SR - ANNUAL PRINT COUNTY: GREENE

DIR: B TOTAL LEN: 7.233 MI.
LEFT MUN: PERRY T

DIST: 12-2 SR: 2001
RIGHT MUN: PERRY T

005529 FT

002862 FT

000000 FT

0040/0000 LENGTH(AH 3505 BK 3489)
0030/3304 BMSSEN 30/2001/0030/3279
2 0 30015 0 00 0088+27
B RUDOLPH RN
0030/3279 BMSBG 30/2001/0030/3279

0030/1865 JOHN HILL RD
(T323)

0030/0049 BMSSEN 30/2001/0030/0000
PERRY
0030/0030 WAYNE T
005529 FT 2 0 30015 0 00 0055+27
RUDOLPH RUN
BMSBG 30/2001/0030/0000
0030/0000 LENGTH(AH 3489 BK 2667)

0020/0054 BMSSEN 30/2001/0020/0000
WAYNE
0020/0030 PERRY T
002862 FT 2 0 30015 0 00 0028+55
RUDOLPH RUN
BMSBG 30/2001/0020/0000
0020/0000 LENGTH(AH 2667 BK 2862)

000000 FT 2 0 30015 0 00 0000+00
NC RU DOLPH RUN RD
INTER-BK WEST VIRGINIA STATE LIN
(STBD)
MFC BEGIN = E
0010/0000 LENGTH(AH 2862 BK 0000)

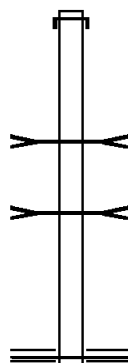
EXTRACT DATE: 12/28/2024 ROADWAY MANAGEMENT SYSTEM PAGE NUMBER: 150
PRINT DATE: 12/30/2024 SLD COUNTY/SR - ANNUAL PRINT COUNTY: GREENE

DIR: B TOTAL LEN: .256 MI. DIST: 12-2 SR: 1031
LEFT MUN: FRANKLIN T RIGHT MUN: FRANKLIN T

001350 FT

001350 FT
INTER-AHD WAYNESBURG STOCKPILE EN
0010/1350 (GOVT)

000000 FT



0010/0393 TRIB TO LAUREL RUN
STRUCTURE LENGTH 8 FT
BMSID 30/1031/0010/0393
0010/0380 TRIB TO LAUREL RUN
STRUCTURE LENGTH 8 FT
BMSID 30/1031/0010/0380
000000 FT 0 0 00000 0 00 0000+00
NC PE NNDOT ACCESS RD
JEFFERSON RD
(SR0188 SEG 0020/0515)
MFC BEGIN = E
0010/0000 LENGTH(AH 1350 BK 0000)

EXTRACT DATE: 12/28/2024 ROADWAY MANAGEMENT SYSTEM PAGE NUMBER: 149
PRINT DATE: 12/30/2024 SLD COUNTY/SR - ANNUAL PRINT COUNTY: GREENE

DIR: B TOTAL LEN: .141 MI. DIST: 12-2 SR: 1030
LEFT MUN: JEFFERSON T RIGHT MUN: JEFFERSON T

JRFFERSON RD 000743 FT
(SR0188 SEG 0140/1395) 0010/0743
000000 FT



000743 FT JEFFERSON RD
0010/0743 (SR0188 SEG 0140/1395)
000000 FT 2 0 00000 0 00 0000+00
NC LUTES LN
JEFFERSON RD
(SR0188 SEG 0140/0670)
MFC BEGIN = E
0010/0000 LENGTH(AH 0743 BK 0000)

EXTRACT DATE: 12/28/2024 ROADWAY MANAGEMENT SYSTEM PAGE NUMBER: 148
 PRINT DATE: 12/30/2024 SLD COUNTY/SR - ANNUAL PRINT COUNTY: GREENE

DIR: B TOTAL LEN: .037 MI. DIST: 12-2 SR: 1029
 LEFT MUN: JEFFERSON T RIGHT MUN: JEFFERSON T

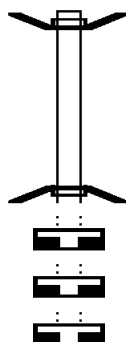
000195 FT

000000 FT

000000 FT

000000 FT

000000 FT



000195 FT AH-WASHINGTON (62)
 BMSBN 30/1029/0010/0000
 INTER-AHD PITT GAS RD
 0010/0195 (SR2059 SEG 0010/0000)
 000000 FT 2 0 30133 7 00 0085+76
 NC PITT GAS RD
 INTER-BK (TBK) PITT GAS RD
 (T882)
 TENMILE CK.
 BMSBG 30/1029/0010/0000
 LENGTH(AH 0195 BK 1751)
 0010/0000
 000000 FT
 7008/0000 LENGTH(AH 1751 BK 3806)
 000000 FT
 7006/0000 LENGTH(AH 3806 BK 3021)
 000000 FT
 7004/0000 LENGTH(AH 3021 BK 0000)

EXTRACT DATE: 12/28/2024 ROADWAY MANAGEMENT SYSTEM PAGE NUMBER: 147
PRINT DATE: 12/30/2024 SLD COUNTY/SR - ANNUAL PRINT COUNTY: GREENE

DIR: B TOTAL LEN: 1.514 MI. DIST: 12-2 SR: 1027
LEFT MUN: CUMBERLAND T RIGHT MUN: CUMBERLAND T

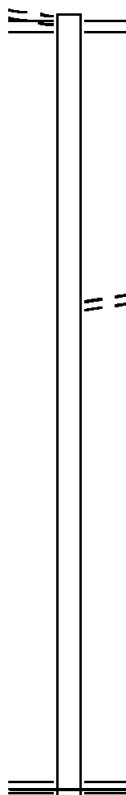
THOMAS RD
(T700)

007995 FT
0030/2345

005650 FT

002345 FT

000000 FT



007995 FT NEMACOLIN RD
0030/2345 (SR1004 SEG 0040/0000)

005650 FT 2 0 30101 0 00 0056+54
0030/0000 LENGTH(AH 2345 BK 3305)

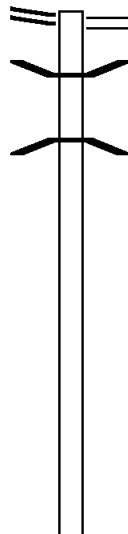
0020/2205 WAHULA RD
(T519)

002345 FT 2 0 30101 0 00 0023+44
0020/0000 LENGTH(AH 3305 BK 2345)

000000 FT 2 0 30101 0 00 0000+00
NC RUTTERS LN
PAISLEY RD
(SR0088 SEG 0240/1750)
MFC BEGIN = E
0010/0000 LENGTH(AH 2345 BK 0000)

EXTRACT DATE: 12/28/2024 ROADWAY MANAGEMENT SYSTEM PAGE NUMBER: 146
PRINT DATE: 12/30/2024 SLD COUNTY/SR - ANNUAL PRINT COUNTY: GREENE
DIR: B TOTAL LEN: 3.311 MI. DIST: 12-2 SR: 1025
LEFT MUN: CUMBERLAND T RIGHT MUN: CUMBERLAND T

JACOBS FERRY RD 017481 FT
(SR1023 SEG 0080/2586) 0050/3239











014242 FT

017481 FT JACOBS FERRY RD
0050/3239 (SR1023 SEG 0080/2586)
0050/2609 BMS EN 30/1025/0050/2534
2 0 30097 0 01 0170+40
MUDDY CREEK
0050/2534 BMSBG 30/1025/0050/2534

014242 FT 2 0 30097 0 01 0144+00
5 0050/0000 LENGTH(AH 3239 BK 3827)

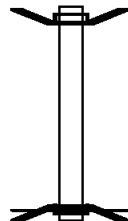
EXTRACT DATE: 12/28/2024 ROADWAY MANAGEMENT SYSTEM PAGE NUMBER: 145
PRINT DATE: 12/30/2024 SLD COUNTY/SR - ANNUAL PRINT COUNTY: GREENE

DIR: B TOTAL LEN: 3.311 MI. DIST: 12-2 SR: 1025
LEFT MUN: CUMBERLAND T RIGHT MUN: CUMBERLAND T

010415 FT		010415 FT 2 0 30097 0 01 0105+79
		VILLAGE: STRINGTOWN
		 0040/0000 LENGTH(AH 3827 BK 2719)
2 0 30097 0 00 0077+35 007696 FT		PRATTS RD
JOHNSON HILL RD		(T684)
(T684)		0030/0400
0030/0000		007696 FT
		 0030/0000 LENGTH(AH 2719 BK 3962)
003734 FT		
		003734 FT 2 0 30097 0 00 0037+90
		 0020/0000 LENGTH(AH 3962 BK 3734)
000000 FT		
		000000 FT 2 0 30097 0 00 0000+00
		VILLAGE: STRINGTOWN
		NC ST STRINGTOWN RD
		CEYLON RD
		(SR1006 SEG 0070/0000)
		MFC BEGIN = D
		 0010/0000 LENGTH(AH 3734 BK 0000)

EXTRACT DATE: 12/28/2024 ROADWAY MANAGEMENT SYSTEM PAGE NUMBER: 144
 PRINT DATE: 12/30/2024 SLD COUNTY/SR - ANNUAL PRINT COUNTY: GREENE
 DIR: B TOTAL LEN: .039 MI. DIST: 12-2 SR: 1024
 LEFT MUN: FRANKLIN T RIGHT MUN: FRANKLIN T

000204 FT
 000000 FT

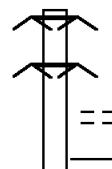


000204 FT BMS EN 30/1024/0010/0000
 INTER-AHD GRIMES RUN RD
 0010/0204 (T575)
 000000 FT 2 0 00000 0 00 0000+00
 NC GRIMES RUN RD
 INTER-BK GRIMES RUN RD
 (T575)
 SR 0079
 BMS BG 30/1024/0010/0000
 MFC BEGIN = E
 0010/0000 LENGTH(AH 0204 BK 0000)

EXTRACT DATE: 12/28/2024 ROADWAY MANAGEMENT SYSTEM PAGE NUMBER: 143
PRINT DATE: 12/30/2024 SLD COUNTY/SR - ANNUAL PRINT COUNTY: GREENE

DIR: B TOTAL LEN: 3.087 MI. DIST: 12-2 SR: 1023
LEFT MUN: CUMBERLAND T RIGHT MUN: CUMBERLAND T

016298 FT



016298 FT MON RIVER NO RD
0080/2925 ROAD CLOSED BACK
ROAD CLOSED
0080/2765 ROAD CLOSED AHEAD
JESSOP BOAT CLUB DR
0080/2740 (PRDR)
STRINGTOWN RD
0080/2586 (SR1025 SEG 0050/3239)

013373 FT

TIN CAN HOLLOW RD
(T682)
AIR SHAFT RD
(T587)
LC FOR AIR SHAFT RD
(CONN)

0070/0935
0070/0810
0070/0490
011792 FT



013373 FT 1 0 00112 0 03 0782+34
5 0080/0000 LENGTH(AH 2925 BK 1581)

011792 FT 1 0 00112 0 03 0767+10
5 0070/0000 LENGTH(AH 1581 BK 1622)

EXTRACT DATE: 12/28/2024 ROADWAY MANAGEMENT SYSTEM PAGE NUMBER: 142
PRINT DATE: 12/30/2024 SLD COUNTY/SR - ANNUAL PRINT COUNTY: GREENE

DIR: B TOTAL LEN: 3.087 MI. DIST: 12-2 SR: 1023
LEFT MUN: CUMBERLAND T RIGHT MUN: CUMBERLAND T

010170 FT

010170 FT 1 0 00112 0 03 0750+88

PATTERSON RD
(T684)

== 0060/0000 LENGTH(AH 1622 BK 1822)

008348 FT

008348 FT 1 0 00112 0 03 0732+59

0050/0000 LENGTH(AH 1822 BK 1766)

006582 FT

006582 FT 1 0 00112 0 03 0714+93

0040/0000 LENGTH(AH 1766 BK 2397)

004185 FT

004185 FT 1 0 00112 0 03 0691+05

0030/0000 LENGTH(AH 2397 BK 2003)

CREEK RD
(T567)

0020/1310

002182 FT

002182 FT 1 0 00112 0 03 0671+02

0020/0000 LENGTH(AH 2003 BK 2182)

000000 FT

0010/0197 BMS EN 30/1023/0010/0186

1 0 00112 0 03 0650+98

BRANCH OF MUDDY CREEK

0010/0186 BMSBG 30/1023/0010/0186

000000 FT 1 0 00112 0 02 0650+25

NC JACOBS FERRY RD

CRUCIBLE RD

(SR1021 SEG 0060/0000)

MFC BEGIN = E

0010/0000 LENGTH(AH 2182 BK 0000)

EXTRACT DATE: 12/28/2024 ROADWAY MANAGEMENT SYSTEM PAGE NUMBER: 141
PRINT DATE: 12/30/2024 SLD COUNTY/SR - ANNUAL PRINT COUNTY: GREENE

DIR: B TOTAL LEN: 6.315 MI. DIST: 12-2 SR: 1021
LEFT MUN: CUMBERLAND T RIGHT MUN: CUMBERLAND T

033344 FT

BOSSES ROW
(T546)

0110/2935

RIVERVIEW AV
(T839)
FIRST AV
(T837)

0110/1550

0110/1355

TOWNSHIP AL
(TWP)
TOWNSHIP AL
(TWP)
FOURTH AV
(T831)
FIRST ST
(T748)

0110/0740

0110/0605

0110/0445

0110/0365

2 0 30023 0 01 0180+50 029880 FT
FIFTH AV
(T825)

0110/0000

CARMICHAELS ST
(SR1008 SEG 0070/0714) 0100/2542

033344 FT
INTER-AHD

0110/3464

CRUCIBLE RD
(SR1017 SEG 0120/0000)
FERRY RD
(SR1017 SEG 0120/0000)

0110/0330 FOURTH AV
(T829)
0110/0170 TOWNSHIP AL
(TWP)
029880 FT FIFTH AV
(T825)
5 0110/0000 LENGTH(AH 3464 BK 3600)

0100/2670 FIRST ST
(T826)

0100/1905 HILL RD
(T680)

0100/0870 OLD FERRY RD
(T745)
0100/0760 TIN CAN HOLLOW RD
(T682)

EXTRACT DATE: 12/28/2024 ROADWAY MANAGEMENT SYSTEM PAGE NUMBER: 140
PRINT DATE: 12/30/2024 SLD COUNTY/SR - ANNUAL PRINT COUNTY: GREENE

DIR: B TOTAL LEN: 6.315 MI. DIST: 12-2 SR: 1021
LEFT MUN: CUMBERLAND T RIGHT MUN: CUMBERLAND T

026280 FT

026280 FT 2 0 30023 0 01 0144+22
S 0100/0000 LENGTH(AH 3600 BK 3910)

AIR SHAFT RD
(T858)

0090/1045

==

0090/1045 AIR SHAFT RD
(T858)

022370 FT

022370 FT 2 0 30023 0 01 0105+29
S 0090/0000 LENGTH(AH 3910 BK 2907)

019463 FT

019463 FT 2 0 30023 0 01 0076+25
S 0080/0000 LENGTH(AH 2907 BK 3910)

015553 FT

015553 FT 2 0 30023 0 01 0036+98
S 0070/0000 LENGTH(AH 3910 BK 3594)

B MUDDY CK.
STRUCTURE LENGTH 14 FT

DIST: 12-2 SR: 1021
RIGHT MUN: CUMBERLAND T

EXTRACT DATE: 12/28/2024 ROADWAY MANAGEMENT SYSTEM PAGE NUMBER: 138
PRINT DATE: 12/30/2024 SLD COUNTY/SR - ANNUAL PRINT COUNTY: GREENE

DIR: B TOTAL LEN: 6.315 MI. DIST: 12-2 SR: 1021
LEFT MUN: CUMBERLAND T RIGHT MUN: CUMBERLAND T

TOWNSHIP 747 RD
(T747)
ZAVORA LN
(T564)
GREENE ST
(T548)

007557 FT

0030/1660

0030/1190

0030/0390
004058 FT

001134 FT

000000 FT



==

==

==

==

==

==

==

==

==

==

==

==

==

==

==

==

==

==

==

==

==

==

0040/0174

007557 FT

0040/0000

0030/3330

0030/2965

0030/2650

0030/2345

0030/2030

0030/0390

004058 FT

0030/0000

0020/2085

001134 FT

0020/0000

0010/0880

0010/0630

000000 FT

0010/0000

(SR0088 SEG 0290/0715)

1 0 00112 0 02 0606+22

BORO AL

(BORO)

LENGTH(AH 0522 BK 3499)

DOWLIN AV

(T691)

BAILY AV

(T689)

HEWITT AV

(T687)

RANDOLPH ST

(T751)

WEST SOUTH ST

(T877)

WALNUT ST

(T547)

1 0 00112 0 02 0571+42

LENGTH(AH 3499 BK 2924)

OLD WAYNESBURG RD

(T676)

1 0 00112 0 02 0542+44

MOBIL HOME COURT RD

(PRDR)

LENGTH(AH 2924 BK 1134)

MOBIL HOME COURT RD

(PRDR)

MOBIL HOME COURT RD

(PRDR)

1 0 00112 0 01 0526+80

NC GEORGE ST

ROY FURMAN HW

(SR0021 SEG 0565/0715)

(SR0021 SEG 0564/0700)

MFC BEGIN = D

LENGTH(AH 1134 BK 0000)

EXTRACT DATE: 12/28/2024 ROADWAY MANAGEMENT SYSTEM PAGE NUMBER: 137
PRINT DATE: 12/30/2024 SLD COUNTY/SR - ANNUAL PRINT COUNTY: GREENE
DIR: B TOTAL LEN: .000 MI. DIST: 12-2 SR: 1020
LEFT MUN: CUMBERLAND T RIGHT MUN: CUMBERLAND T

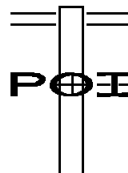
000000 FT



000000 FT
7010/0000 LENGTH(AH 1479 BK 0000)

EXTRACT DATE: 12/28/2024 ROADWAY MANAGEMENT SYSTEM PAGE NUMBER: 136
PRINT DATE: 12/30/2024 SLD COUNTY/SR - ANNUAL PRINT COUNTY: GREENE
DIR: B TOTAL LEN: 1.935 MI. DIST: 12-2 SR: 1019
LEFT MUN: CUMBERLAND T RIGHT MUN: CUMBERLAND T

010216 FT



010216 FT VINE ST
0030/3592 (SR0088 SEG 0300/1025)
(APRA) RT 21 HOMES DR
RT 21 HOMES DR
0030/3020 (PRDR)

B MUDDY CK.

EXTRACT DATE: 12/28/2024 ROADWAY MANAGEMENT SYSTEM PAGE NUMBER: 135
PRINT DATE: 12/30/2024 SLD COUNTY/SR - ANNUAL PRINT COUNTY: GREENE

DIR: B TOTAL LEN: 1.935 MI. DIST: 12-2 SR: 1019
LEFT MUN: CUMBERLAND T RIGHT MUN: CUMBERLAND T

HARTS RD
(T559)

0030/1730

STRUCTURE LENGTH 10 FT
0030/2117 BMSID 30/1019/0030/2117

0030/0931 BMSID 30/1019/0030/0906
2 0 30061 0 00 0077+73
COAL RUN
0030/0906 BMSBG 30/1019/0030/0906

006624 FT

006624 FT 2 0 30061 0 00 0067+62
5 0030/0000 LENGTH(AH 3592 BK 3641)

002983 FT

002983 FT 2 0 30061 0 00 0031+21
5 0020/0000 LENGTH(AH 3641 BK 2243)

GROVES RD
(T547)

0010/0875

BOSSES RD
(T545)

0010/0085

000740 FT

0010/0050 BMSID 30/1019/0010/0000
000740 FT 2 0 30061 0 00 0000+00
MUDDY CREEK
BMSBG 30/1019/0010/0000
5 0010/0000 LENGTH(AH 2243 BK 0740)
BESSIE LN

000000 FT

0004/0500 (TWP)
000000 FT 0 0 00000 0 00 0000+00
NC GR
GREEN VALLEY RD
ROY E FURMAN HW
(SR0021 SEG 0565/0000)
(SR0021 SEG 0564/0000)
INTER-BK MUDDY CREEK RD
(SR2017 SEG 0100/1561)
MFC BEGIN = E
5 0004/0000 LENGTH(AH 0740 BK 0000)

EXTRACT DATE: 12/28/2024 ROADWAY MANAGEMENT SYSTEM PAGE NUMBER: 134
PRINT DATE: 12/30/2024 SLD COUNTY/SR - ANNUAL PRINT COUNTY: GREENE

DIR: B TOTAL LEN: 6.680 MI. DIST: 12-2 SR: 1017
LEFT MUN: CUMBERLAND T RIGHT MUN: CUMBERLAND T

035271 FT

035271 FT
7122/0000 LENGTH(AH 0315 BK 2690)
INTER-AHD (TBK) CRUCIBLE RD
(TWP)
HILL RD
0120/2690 (T680)

032581 FT

032581 FT 2 0 30025 0 00 0345+99
CRUCIBLE RD
(SR1021 SEG 0110/3464)
5 0120/0000 LENGTH(AH 2690 BK 2226)

030355 FT

030355 FT 2 0 30025 0 00 0321+58
5 0110/0000 LENGTH(AH 2226 BK 3516)
NEEL RUN
STRUCTURE LENGTH 14 FT
0100/2950 BMSID 30/1017/0100/2950

RICES LANDING RD

EXTRACT DATE: 12/28/2024 ROADWAY MANAGEMENT SYSTEM PAGE NUMBER: 133
PRINT DATE: 12/30/2024 SLD COUNTY/SR - ANNUAL PRINT COUNTY: GREENE

DIR: B TOTAL LEN: 6.680 MI. DIST: 12-2 SR: 1017
LEFT MUN: CUMBERLAND T RIGHT MUN: CUMBERLAND T

(SR1010 SEG 0040/3115) 0100/2700

ORCHARD AL
(TWP)

026839 FT

0090/1750

BAYARD AV

(SR1012 SEG 0010/3492) 0090/1568

024821 FT

CARMICHALES ST
(T576)

0090/0000
024821 FT

FERNCLIFF RD

(SR1008 SEG 0024/0000) 0080/2130

PUMPKIN RUN RD
(T587)

0080/0290

022691 FT

0100/1155 BREEZE ST
(TB24)
0100/0720 FRICK ST
(TB24)
0100/0365 FRICK ST
(TB24)
026839 FT 2 0 30025 0 00 0286+05
VILLAGE: SERBIANTOWN
FRICK ST
(TB24)
0100/0000 LENGTH(AH 3516 BK 2018)

0090/1651 BAYARD AV
(TB27)

0090/1210 YOUNG ST
(TB20)
0090/0850 WALTON ST
(TB18)
0090/0485 SYDNEY AV
(TB16)
024821 FT 2 0 30025 0 00 0266+27
CARMICHALES ST
(SR1008 SEG 0030/0000)
INTER-BK CRUCIBLE RD
(SR1008 SEG 0030/0000)
MFC BEGIN = D

0090/0000 LTH AH 002018 BK 001791
024821 FT
7082/0000 LTH AH 001791 BK 002130
INTER-AHD CRUCIBLE RD
0080/2130 (SR1008 SEG 0024/0000)

0080/0290 WOODRING RD
(T587)
0080/0019 BMSBN 30/1017/0080/0000
022691 FT 2 0 30025 0 00 0226+90
BRANCH OF PUMPKIN RUN
BMSBG 30/1017/0080/0000

EXTRACT DATE: 12/28/2024 ROADWAY MANAGEMENT SYSTEM PAGE NUMBER: 132
PRINT DATE: 12/30/2024 SLD COUNTY/SR - ANNUAL PRINT COUNTY: GREENE

DIR: B TOTAL LEN: 6.680 MI. DIST: 12-2 SR: 1017
LEFT MUN: CUMBERLAND T RIGHT MUN: CUMBERLAND T

5 0080/0000 LENGTH(AH 2130 BK 3744)

2 0 30025 0 00 0189+44 018947 FT
CARMICHALES DRY TAVERN
(SRO088 SEG 0350/0000) 0070/0000
JOHN HUMBLE DR 0060/2525
GARDNER RD 0060/1725
(T911)

LC FOR SHARPNACK HOLLOW
(CONN) 0060/0020
015841 FT

SHARPNACK HOLLOW RD
(T577) 0050/2755

013030 FT

NC CRUCIBLE RD
CARMICHALES DRY TAVERN
(SRO088 SEG 0350/0000)
018947 FT CUMBERLAND
JEFFERSON T
5 0070/0000 LENGTH(AH 3744 BK 3106)

015841 FT 2 0 30025 0 00 0158+30
JEFFERSON
CUMBERLAND T
5 0060/0000 LENGTH(AH 3106 BK 2811)

013030 FT 2 0 30025 0 00 0130+18
5 0050/0000 LENGTH(AH 2811 BK 3475)

EXTRACT DATE: 12/28/2024 ROADWAY MANAGEMENT SYSTEM PAGE NUMBER: 131
PRINT DATE: 12/30/2024 SLD COUNTY/SR - ANNUAL PRINT COUNTY: GREENE

DIR: B TOTAL LEN: 6.680 MI. DIST: 12-2 SR: 1017
LEFT MUN: CUMBERLAND T RIGHT MUN: CUMBERLAND T

VALLEY VIEW RD
(SR1002 SEG 0080/3529) 0040/1631

2 0 30025 0 00 0095+39 009555 FT
REYNOLDS RD
(T557) 0040/0000

006085 FT

002904 FT

000000 FT

NC WILLIS RD
SHATTERS RIDGE RD
(T656)
CUMBERLAND
0040/1300 JEFFERSON T
0040/1117

009555 FT

5 0040/0000 LENGTH(AH 3475 BK 3470)
JEFFERSON
0030/3036 CUMBERLAND T

006085 FT 2 0 30025 0 00 0060+69
5 0030/0000 LENGTH(AH 3470 BK 3181)

002904 FT 2 0 30025 0 00 0028+88
5 0020/0000 LENGTH(AH 3181 BK 2904)

000000 FT 2 0 30025 0 00 0000+00
NC KO VALCHECK RD
ROY E FURMAN HWY
(SR0021 SEG 0520/0210)
MFC BEGIN = E

5 0010/0000 LENGTH(AH 2904 BK 0000)

EXTRACT DATE: 12/28/2024 ROADWAY MANAGEMENT SYSTEM PAGE NUMBER: 130
PRINT DATE: 12/30/2024 SLD COUNTY/SR - ANNUAL PRINT COUNTY: GREENE

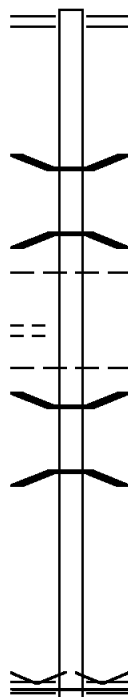
DIR: B TOTAL LEN: .669 MI. DIST: 12-2 SR: 1016
LEFT MUN: MONONGAHELA T RIGHT MUN: MONONGAHELA T

UNKNOWN RD
(PRDR)

003534 FT

0010/0800

000000 FT



003534 FT ROY E FURMAN HW
0010/3534 (SR0021 SEG 0641/1985)

0010/1548 BMSBN 30/1016/0010/1440
0 0 00000 0 00 0000+00
LITTLE WHITELEY CREEK
0010/1440 BMSBG 30/1016/0010/1440
MONONGAHELA
0010/1393 CUMBERLAND T

CUMBERLAND
MONONGAHELA T
0010/0793 BMSBN 30/1016/0010/0670
0 0 00000 0 00 0000+00
L WHITELEY C
0010/0670 BMSBG 30/1016/0010/0670

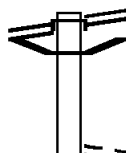
000000 FT 2 0 00000 0 00 0000+00
VILLAGE: PAISLEY
NC WH WHITELEY RD
ROY E FURMAN HW
(SR0021 SEG 0630/0880)
(SR0021 SEG 0631/0905)
MFC BEGIN = E
0010/0000 LENGTH(AH 3534 BK 0000)

EXTRACT DATE: 12/28/2024 ROADWAY MANAGEMENT SYSTEM PAGE NUMBER: 129
PRINT DATE: 12/30/2024 SLD COUNTY/SR - ANNUAL PRINT COUNTY: GREENE

DIR: B TOTAL LEN: 2.244 MI. DIST: 12-2 SR: 1015
LEFT MUN: JEFFERSON T RIGHT MUN: JEFFERSON T

011850 FT

CHARTIERS RD
(SR1011 SEG 0150/0000) 0040/1907



011850 FT
INTER-AHD

0040/1907
0040/1734

WALNUT ST
(T903)
CHARTIERS RD
(SR1011 SEG 0150/0000)
BMSEN 30/1015/0040/1699
2 0 30051 0 00 0116+31
ROBINSON AV
(T790)
NORFOLK SOUTHERN RAI RR

EXTRACT DATE: 12/28/2024 ROADWAY MANAGEMENT SYSTEM PAGE NUMBER: 128
PRINT DATE: 12/30/2024 SLD COUNTY/SR - ANNUAL PRINT COUNTY: GREENE

DIR: B TOTAL LEN: 2.244 MI. DIST: 12-2 SR: 1015
LEFT MUN: JEFFERSON T RIGHT MUN: JEFFERSON T

0040/1699 BMSBG 30/1015/0040/1699

009943 FT

009943 FT 2 0 30051 0 00 0099+61
S 0040/0000 LENGTH(AH 1907 BK 2400)

007543 FT

007543 FT 2 0 30051 0 00 0075+61
S 0030/0000 LENGTH(AH 2400 BK 3617)

ADAMIK RD
(T652)

0020/0655
003926 FT

0020/1060 PITT GAS RD
(T882)
0020/0935 PITT GAS RD
(T882)

003926 FT 2 0 30051 0 00 0039+26
S 0020/0000 LENGTH(AH 3617 BK 3926)

000000 FT

DRY TAVERN CLARKSVILLE
(SR0088 SEG 0390/1535) 0010/0000

000000 FT 2 0 30051 0 00 0000+00
DRY TAVERN CLARKSVILLE
(SR0088 SEG 0390/1535)
NC CLARKSVILLE RD
MFC BEGIN = D
S 0010/0000 LENGTH(AH 3926 BK 0000)

EXTRACT DATE: 12/28/2024 ROADWAY MANAGEMENT SYSTEM PAGE NUMBER: 127
PRINT DATE: 12/30/2024 SLD COUNTY/SR - ANNUAL PRINT COUNTY: GREENE
DIR: B TOTAL LEN: 4.911 MI. DIST: 12-2 SR: 1014
LEFT MUN: MORGAN T RIGHT MUN: MORGAN T

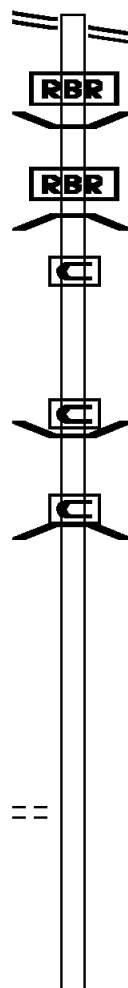
CHARTIERS RD 025929 FT
(SR1011 SEG 0130/0000) 0080/3540

TOWNSHIP T646 RD
(T646)

022389 FT

0070/1595

019234 FT



025929 FT CHARTIERS RD
0080/3540 (SR1011 SEG 0130/0000)

0080/3402 BMS EN 30/1014/0080/3315
0 0 00000 0 00 0000+00

P3
CASTILE RUN
0080/3315 BMSBG 30/1014/0080/3315
RETAINING WALL END
BMSID 30/1014/0080/2638

0080/2778 RETAINING WALL BEGIN
0080/2638 BMSID 30/1014/0080/2638

0080/1638 BMS EN 30/1014/0080/1570
0 0 00000 0 00 0000+00
BRIDGE CLOSED

0080/1570 CASTILE RUN
BMSBG 30/1014/0080/1570

022389 FT 2 0 30050 0 00 0224+63
0080/0000 LENGTH(AH 3540 BK 3155)

019234 FT 2 0 30050 0 00 0192+63
0070/0000 LENGTH(AH 3155 BK 2597)

EXTRACT DATE: 12/28/2024 ROADWAY MANAGEMENT SYSTEM PAGE NUMBER: 126
PRINT DATE: 12/30/2024 SLD COUNTY/SR - ANNUAL PRINT COUNTY: GREENE

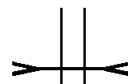
DIR: B TOTAL LEN: 4.911 MI. DIST: 12-2 SR: 1014
LEFT MUN: MORGAN T RIGHT MUN: MORGAN T

						BACON RUN STRUCTURE LENGTH 11 FT
	016637 FT			0060/0370		BMSID 30/1014/0060/0370
				016637 FT		2 0 30050 0 00 0166+66
						TBK MARIANNA JEFFERSON
TBK MARIANNA JEFFERSON (TWP)						(TWP)
	0060/0000					NC CASTLE RUN RD
				0060/0000		LENGTH(AH 2597 BK 2252)
	014385 FT					0050/0010 BMSID 30/1014/0050/0000
				014385 FT		2 0 30050 0 00 0144+02
						BRANCH OF CASTLE RUN
						BMSBG 30/1014/0050/0000
						MFC BEGIN = E
				0050/0000		LENGTH(AH 2252 BK 2712)
	011673 FT					0040/0024 BMSID 30/1014/0040/0000
				011673 FT		2 0 30050 0 00 0116+83
						B CASTLE RN
						BMSBG 30/1014/0040/0000
				0040/0000		LENGTH(AH 2712 BK 3796)
BOWSER RD (T614)						
	0030/3080					
						MEADOWBROOK RD
				0030/0634		(SR1005 SEG 0040/3252)

EXTRACT DATE: 12/28/2024 ROADWAY MANAGEMENT SYSTEM PAGE NUMBER: 125
PRINT DATE: 12/30/2024 SLD COUNTY/SR - ANNUAL PRINT COUNTY: GREENE

DIR: B TOTAL LEN: 4.911 MI. DIST: 12-2 SR: 1014
LEFT MUN: MORGAN T RIGHT MUN: MORGAN T

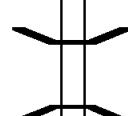
2 0 30050 0 00 0077+79 007877 FT
MINE RD
(T590) 0030/0000



0030/0019
007877 FT

BRANCH OF CASTILE RUN
STRUCTURE LENGTH 10 FT
BMSID 30/1014/0030/0019

0030/0000 LENGTH(AH 3796 BK 3939)



0020/2090 BMSID 30/1014/0020/2077
2 0 30050 0 00 0058+85

0020/2077 CASTILE RUN
BMSBG 30/1014/0020/2077

003938 FT

003938 FT 2 0 30050 0 00 0038+34
0020/0000 LENGTH(AH 3939 BK 3828)

000110 FT

000110 FT 2 0 30050 0 00 0000+00

WEAVER RIDGE RD
(T657)

NC CASTILE RUN RD
MFC BEGIN = D

MORGAN
WEST BETHLEHEM T

0010/0000 LENGTH(AH 3828 BK 0110)
000000 FT 2 0 62078 0 00 0000+00

NC WEAVER RIDGE RD
PATTERSON RUN RD

INTER-BK (SR2022 SEG 0050/0000)

CASTLE RIDGE RD
(SR2022 SEG 0050/0000)

MFC BEGIN = E
BK-WASHINGTON (62)

0006/0000 LENGTH(AH 0110 BK 0000)

EXTRACT DATE: 12/28/2024 ROADWAY MANAGEMENT SYSTEM PAGE NUMBER: 124
PRINT DATE: 12/30/2024 SLD COUNTY/SR - ANNUAL PRINT COUNTY: GREENE

DIR: B TOTAL LEN: 2.668 MI. DIST: 12-2 SR: 1013
LEFT MUN: MORGAN T RIGHT MUN: MORGAN T

TBK BACON RUN RD (T730)	014086 FT 0050/2684	==	014086 FT INTER-AHD TBK MARIANNA JEFFERSON 0050/2684 (TWP)
	011402 FT	==	011402 FT 2 0 30081 0 00 0114+00 PUMP STATION RD (T648)
		==	0050/0000 LENGTH(AH 2684 BK 2127)
GREEN GROVE RD (T644)	0040/1095	==	
	009275 FT		009275 FT 2 0 30081 0 00 0099+67 0040/0000 LENGTH(AH 2127 BK 3406)

EXTRACT DATE: 12/28/2024 ROADWAY MANAGEMENT SYSTEM PAGE NUMBER: 123
PRINT DATE: 12/30/2024 SLD COUNTY/SR - ANNUAL PRINT COUNTY: GREENE

DIR: B TOTAL LEN: 2.668 MI. DIST: 12-2 SR: 1013
LEFT MUN: MORGAN T RIGHT MUN: MORGAN T

005869 FT

005869 FT 2 0 30081 0 00 0058+97
5 0030/0000 LENGTH(AH 3406 BK 3377)

2 0 30081 0 00 0024+90 002492 FT
MILES RD
(T646) 0020/0000

002492 FT
NC CLARKSVILLE MARIANNA RD
5 0020/0000 LENGTH(AH 3377 BK 2492)

==

==

==

==

==

==

==

==

==

==

==

==

==

==

000000 FT

000000 FT 2 0 30081 0 00 0000+00

VILLAGE: CLARKSVILLE

NC SOUTH ST

CENTER ST

(SR1011 SEG 0150/0825)

INTER-BK SOUTH ST

(BORO)

MFC BEGIN = E
5 0010/0000 LENGTH(AH 2492 BK 0000)

EXTRACT DATE: 12/28/2024 ROADWAY MANAGEMENT SYSTEM PAGE NUMBER: 122
PRINT DATE: 12/30/2024 SLD COUNTY/SR - ANNUAL PRINT COUNTY: GREENE

DIR: B TOTAL LEN: .661 MI. DIST: 12-2 SR: 1012
LEFT MUN: RICES LANDING B RIGHT MUN: RICES LANDING B

FIFTH ST (TWP)	003492 FT		003492 FT CRUCIBLE RD 0010/3492 (SR1017 SEG 0090/1568)
	0010/3150	==	
		==	0010/2815 FOURTH ST (TWP)
		==	0010/2475 THIRD ST (TWP)
		==	0010/2135 SECOND ST (TWP)
TOWNSHIP AL (TWP)	0010/1985	==	
		==	0010/1780 FIRST ST (TWP)
		==	0010/1250 CARMICHAELS ST (TWP)
		==	0010/1075 MCKEE ST (TWP)
		==	0010/0730 HIGH ST (TWP)
		==	0010/0417 RETAINING WALL END BMSID 30/1012/0010/0030
		==	0010/0030 RETAINING WALL BEGIN BMSID 30/1012/0010/0030
		==	NC BA YARD AV INTER-BK MAIN ST
2 0 30127 0 01 0002+44 000000 FT RIVER RD (SR1010 SEG 0030/0973) 0010/0000		==	000000 FT (SR1010 SEG 0030/0973) MFC BEGIN = E
		==	0010/0000 LENGTH(AH 3492 BK 0000)

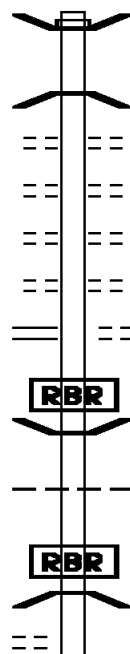
EXTRACT DATE: 12/28/2024 ROADWAY MANAGEMENT SYSTEM PAGE NUMBER: 121
PRINT DATE: 12/30/2024 SLD COUNTY/SR - ANNUAL PRINT COUNTY: GREENE
DIR: B TOTAL LEN: 7.431 MI. DIST: 12-2 SR: 1011
LEFT MUN: CLARKSVILLE B RIGHT MUN: CLARKSVILLE B

039235 FT

SOUTH ST
(SR1013 SEG 0010/0000) 0150/0825

MAIN ST
(T905)

0150/0290



039235 FT AH-WASHINGTON (62)
BMSBG 30/1011/0150/1910
INTER-AHD MAIN ST
0150/2124 (SR2039 SEG 0012/0000)
0 0 00000 0 00 0000+00
TENMILE CK.
0150/1910 BMSBG 30/1011/0150/1910
NORTH ST
0150/1705 (T905)
FIRST ST
0150/1490 (T903)
MARKET ST
0150/1265 (TWP)
SECOND ST
0150/1045 (TWP)
SUGAR LN
0150/0825 (TWP)

0150/0669 BMSBG 30/1011/0150/0501
NC CE NTER ST
0150/0577 CLARKSVILLE
JEFFERSON T
2 0 30051 0 00 0123+90
P3
0150/0501 SOUTH FORK TEN MILE CR
BMSBG 30/1011/0150/0501

EXTRACT DATE: 12/28/2024 ROADWAY MANAGEMENT SYSTEM PAGE NUMBER: 120
PRINT DATE: 12/30/2024 SLD COUNTY/SR - ANNUAL PRINT COUNTY: GREENE

DIR: B TOTAL LEN: 7.431 MI. DIST: 12-2 SR: 1011
LEFT MUN: JEFFERSON T RIGHT MUN: JEFFERSON T

	037111 FT		037111 FT	2 0 30051 0 00 0118+28
				VILLAGE: CLARKSVILLE
WALNUT ST				CLARKSVILLE RD
(T903)	0150/0000	==	5 0150/0000	(SR1015 SEG 0040/1907)
BURSON RD	0140/1670	==		LENGTH(AH 2124 BK 2561)
(T860)				
	034550 FT		034550 FT	2 0 30050 0 00 0280+28
			5 0140/0000	LENGTH(AH 2561 BK 2057)
			0130/0534	BMSBN 30/1011/0130/0374
			0130/0452	JEFFERSON
				MORGAN T
				2 0 30050 0 00 0263+35
			0130/0374	TENMILE CK.
				BMSBG 30/1011/0130/0374
			0130/0325	BRIDGE ST
				(T749)
			0130/0145	GREENE ST
			032493 FT	(T751)
2 0 30050 0 00 0259+71	032493 FT		5 0130/0000	LENGTH(AH 2057 BK 1935)
CASTLE RUN RD				
(SR1014 SEG 0080/3540)	0130/0000			
SUMMIT ST	0120/0595	==		EMERALD ST
(T761)			0120/0570	(T759)
TOWNSHIP 0765 RD	0120/0465	==		
(T765)				
SCHOOL ST	0120/0220	==		
(T765)			030558 FT	
2 0 30103 0 01 0058+40	030558 FT		5 0120/0000	LENGTH(AH 1935 BK 2462)
ROSE AL	0120/0000	==		MAHLE RD
(T763)			0110/1600	(T650)

EXTRACT DATE: 12/28/2024 ROADWAY MANAGEMENT SYSTEM PAGE NUMBER: 119
PRINT DATE: 12/30/2024 SLD COUNTY/SR - ANNUAL PRINT COUNTY: GREENE

DIR: B TOTAL LEN: 7.431 MI. DIST: 12-2 SR: 1011
LEFT MUN: MORGAN T RIGHT MUN: MORGAN T

		028096 FT	==	0110/0355 (T808)	SANTUCCI LN
				028096 FT	2 0 30103 0 01 0030+23
				5 0110/0000	LENGTH(AH 2462 BK 3143)
				0100/1237	B S F TENMIL STRUCTURE LENGTH 12 FT BMSID 30/1011/0100/1237
CENTER LOOP RD (T605)		0100/0980	==		
				024953 FT	
2 0 30103 0 00 0000+00 (TBK) CENTER SCHOOL RD (T605)		024953 FT	==	5 0100/0000	LENGTH(AH 3143 BK 2289)
		022664 FT		022664 FT	2 0 30055 0 00 0053+18
				5 0090/0000	LENGTH(AH 2289 BK 2343)
				0080/1810	POLLOCK MILL RD (T597)
			==		
				0080/0106	BMS EN 30/1011/0080/0000
MATHER RD (T595)		0080/0200	==	NC CHARTIERS RD	
				0080/0052	MORGAN JEFFERSON T
		020321 FT	--	020321 FT	2 0 30055 0 00 0029+79
					S F TENMILE
				5 0080/0000	BMSBG 30/1011/0080/0000
					LENGTH(AH 2343 BK 2975)
				0070/2784	CONSOLIDATED RAIL CORPO
					OVERPASS IS RR X-ING
			==	0070/2670	TOWNSHIP RD
					(TWP)
			==	0070/2385	TERRACE AV
					(T901)

EXTRACT DATE: 12/28/2024 ROADWAY MANAGEMENT SYSTEM PAGE NUMBER: 118
PRINT DATE: 12/30/2024 SLD COUNTY/SR - ANNUAL PRINT COUNTY: GREENE

DIR: B TOTAL LEN: 7.431 MI. DIST: 12-2 SR: 1011
LEFT MUN: JEFFERSON T RIGHT MUN: JEFFERSON T

HILL AV (T902)	0070/1905	==	==	0070/1460	ACKLIN ROW RD (T553)
CUMBERLAND AL (TWP)	0070/0790	==	==	0070/0775	ACKLIN ROW RD (T553)
HICKMAN ST (T725)	0070/0550	==	==	0070/0681	JEFFERSON JEFFERSON B
MILLS AL (BORO)	0070/0285	==			
	017346 FT	==		017346 FT	2 0 30055 0 00 0000+00 GREENE ST (SR0188 SEG 0160/0000)
		==	==	0070/0000	LENGTH(AH 2975 BK 2151)
		==	==	0060/1875	GROGG AL (TWP)
		==	==	0060/1605	CUMBERLAND ST (TWP)
		==	==	0060/1355	PARKINSON AL (TWP)
		==	==	0060/1100	SMITHFIELD ST (TWP)
		==	==	0060/0928	JEFFERSON JEFFERSON T
	015195 FT			015195 FT	2 0 30057 0 01 0154+20 ELIZABETH AV (T578)
			==	0060/0000	LENGTH(AH 2151 BK 1592)
			==	0050/1245	HEDGE RD (T640)
	013603 FT			013603 FT	2 0 30057 0 00 0137+04
				0050/0000	LENGTH(AH 1592 BK 1608)
2 0 30057 0 00 0120+58	011995 FT			011995 FT	
RIDGE RD (T562)	0040/0000	==		0040/0000	LENGTH(AH 1608 BK 1588)

EXTRACT DATE: 12/28/2024 ROADWAY MANAGEMENT SYSTEM PAGE NUMBER: 117
PRINT DATE: 12/30/2024 SLD COUNTY/SR - ANNUAL PRINT COUNTY: GREENE

DIR: B TOTAL LEN: 7.431 MI. DIST: 12-2 SR: 1011
LEFT MUN: JEFFERSON T RIGHT MUN: JEFFERSON T

IRENES RD
(T634)

0034/1550

010407 FT

010407 FT 2 0 30057 0 00 0104+23

VALLEY VIEW RD
(SR1002 SEG 0070/0000)

0034/0000 LENGTH(AH 1588 BK 3329)

007078 FT

007078 FT 2 0 30057 0 00 0071+08

0030/0000 LENGTH(AH 3329 BK 3564)

003514 FT

003514 FT 2 0 30057 0 00 0035+44

0020/0000 LENGTH(AH 3564 BK 3514)

000000 FT

000000 FT 2 0 30057 0 00 0000+00

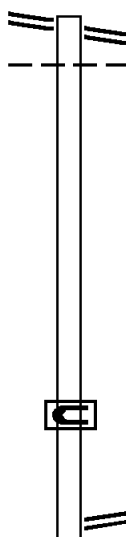
NC HAVERS HILL RD
ROY E FURMAN HW
(SR0021 SEG 0510/0000)

0010/0000 LENGTH(AH 3514 BK 0000)

EXTRACT DATE: 12/28/2024 ROADWAY MANAGEMENT SYSTEM PAGE NUMBER: 116
PRINT DATE: 12/30/2024 SLD COUNTY/SR - ANNUAL PRINT COUNTY: GREENE
DIR: B TOTAL LEN: 2.250 MI. DIST: 12-2 SR: 1010
LEFT MUN: CUMBERLAND T RIGHT MUN: CUMBERLAND T

SUGAR RUN CRUCIBLE RD 011882 FT
(SR1017 SEG 0100/2700) 0040/3115

008767 FT



011882 FT SUGAR RUN CRUCIBLE RD
0040/3115 (SR1017 SEG 0100/2700)
CUMBERLAND
0040/2814 RICES LANDING B

008767 FT 2 0 30077 7 01 0029+84
0040/0000 LENGTH(AH 3115 BK 2864)

0030/1743 RETAINING WALL END
BMSID 30/1010/0030/1515
0030/1515 RETAINING WALL BEGIN
BMSID 30/1010/0030/1515
BAYARD AV
(SR1012 SEG 0010/0000)

EXTRACT DATE: 12/28/2024 ROADWAY MANAGEMENT SYSTEM PAGE NUMBER: 115
PRINT DATE: 12/30/2024 SLD COUNTY/SR - ANNUAL PRINT COUNTY: GREENE

DIR: B TOTAL LEN: 2.250 MI. DIST: 12-2 SR: 1010
LEFT MUN: RICES LANDING B RIGHT MUN: RICES LANDING B

WATER ST (BORO)	0030/0515	==	==	0030/0515	NC RIVER RD PUMPKIN RUN PS (PARK) PUMPKIN RUN STRUCTURE LENGTH 25 FT BMSID 30/1010/0030/0408
LOCKWALL RD (BORO)	0030/0115	<==	>==	0030/0408	
2 0 30077 7 00 0000+00 005903 FT		==		005903 FT	
MCCLAIN ST (BORO)					
MAIN ST (TBK SR 1020) (BORO)	0030/0000	==	==	0030/0000	NC MAIN ST LENGTH(AH 2864 BK 2711) CONSOLIDATED RAIL CORPO
MILLSBORO RD (TWP)	0020/2580	==	==	0020/2606	OVERPASS IS RR X-ING
					NC DRY TAVERN RD
				0020/1983	RETAINING WALL END BMSID 30/1010/0020/1880
				0020/1880	RETAINING WALL BEGIN BMSID 30/1010/0020/1880
DONALD ST (TWP)	0020/1040	==	==		
	003192 FT			003192 FT	2 0 30077 0 00 0030+02
DONALD ST (TWP)	0010/2800	==	==	0020/0000	LENGTH(AH 2711 BK 3192)
				0010/2716	RICES LANDING JEFFERSON T
				0010/1625	WILSON AV (T717)
	000000 FT			000000 FT	2 0 30077 0 00 0000+00 FERNCLIFF RD (SR1008 SEG 0010/0100) NC RICES LANDING RD FROM 0088/0360 SH (CONN) INTER-BK FERNCLIFF RD (SR1008 SEG 0010/0100) MFC BEGIN = E 0010/0000 LENGTH(AH 3192 BK 0000)

EXTRACT DATE: 12/28/2024 ROADWAY MANAGEMENT SYSTEM PAGE NUMBER: 114
PRINT DATE: 12/30/2024 SLD COUNTY/SR - ANNUAL PRINT COUNTY: GREENE

DIR: B TOTAL LEN: .014 MI. DIST: 12-2 SR: 1009
LEFT MUN: MORGAN T RIGHT MUN: MORGAN T

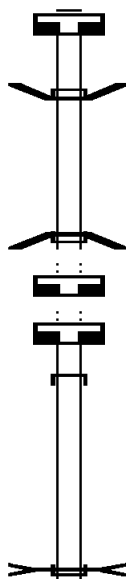
000074 FT

000062 FT

000062 FT

000062 FT

000053 FT



000074 FT

7084/0000

INTER-AHD

0082/0012

000062 FT

INTER-BK

0082/0000

000062 FT

7080/0000

000062 FT

7072/0000

INTER-AHD

0070/0009

000053 FT

NC BA

INTER-BK

0070/0000

LENGTH(AH 1362 BK 0012)

BMSSEN 30/1009/0082/0000

(TBK) BACON RUN RD

(T730)

2 0 30055 0 00 0292+38

(TBK) BACON RUN RD

(T730)

T TENMILE CK

BMSBG 30/1009/0082/0000

LENGTH(AH 0012 BK 1954)

LENGTH(AH 1954 BK 3812)

LENGTH(AH 3812 BK 0009)

(TBK) BACON RUN RD

(T730)

2 0 30055 0 00 0234+50

BACON RUN RD

BACON RUN

STRUCTURE LENGTH 9 FT

BMSID 30/1009/0070/0000




























(TBK) BACON RUN RD

(T730)

LENGTH(AH 0009 BK 2060)

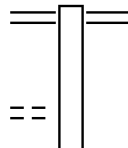
EXTRACT DATE: 12/28/2024 ROADWAY MANAGEMENT SYSTEM PAGE NUMBER: 113
PRINT DATE: 12/30/2024 SLD COUNTY/SR - ANNUAL PRINT COUNTY: GREENE

DIR: B TOTAL LEN: .014 MI. DIST: 12-2 SR: 1009
LEFT MUN: MORGAN T RIGHT MUN: MORGAN T

000053 FT		000053 FT	
000053 FT		7060/0000	LENGTH(AH 2060 BK 0445)
		000053 FT	
		7054/0000	LENGTH(AH 0445 BK 0013)
		INTER-AHD	(TBK) CENTER SCHOOL RD
			(T730)
000040 FT		0052/0013	
		000040 FT	2 0 30055 0 00 0209+43
			BACON RUN
			STRUCTURE LENGTH 13 FT
			BMSID 30/1009/0052/0001
		INTER-BK	(TBK) CENTER SCHOOL RD
			(T730)
000040 FT		0052/0000	LENGTH(AH 0013 BK 3000)
		000040 FT	
000040 FT		7050/0000	LENGTH(AH 3000 BK 0115)
		000040 FT	
		7046/0000	LENGTH(AH 0115 BK 0024)
			BMSID 30/1009/0044/0000
		INTER-AHD	(TBK) CENTER SCHOOL RD
			(T730)
000016 FT		0044/0024	BRIDGE POSTED (TONS)
		000016 FT	2 0 30055 0 00 0177+40
		INTER-BK	(TBK) CENTER SCHOOL RD
			(T730)
			SGL 36 COMB 40
			CASTILE RUN
			BMSBG 30/1009/0044/0000
000016 FT		0044/0000	LENGTH(AH 0024 BK 1980)
		000016 FT	
000016 FT		7040/0000	LENGTH(AH 1980 BK 2262)
		000016 FT	
000016 FT		7030/0000	LENGTH(AH 2262 BK 2023)
		000016 FT	
		7024/0000	LENGTH(AH 2023 BK 0016)
			BMSID 30/1009/0022/0000
		INTER-AHD	(TBK) CENTER SCHOOL RD
			(T730)
000000 FT		0022/0016	
		000000 FT	2 0 30055 0 00 0114+08
			NC CENTER SCHOOL RD
		INTER-BK	(TBK) CENTER SCHOOL RD
			(T730)
			B S F TENMIL
			BMSBG 30/1009/0022/0000
			MFC BEGIN = D
000000 FT		0022/0000	LENGTH(AH 0016 BK 0821)
		000000 FT	
000000 FT		7020/0000	LENGTH(AH 0821 BK 2978)
		000000 FT	
		7010/0000	LENGTH(AH 2978 BK 0000)

EXTRACT DATE: 12/28/2024 ROADWAY MANAGEMENT SYSTEM PAGE NUMBER: 112
PRINT DATE: 12/30/2024 SLD COUNTY/SR - ANNUAL PRINT COUNTY: GREENE
DIR: B TOTAL LEN: 3.664 MI. DIST: 12-2 SR: 1008
LEFT MUN: CUMBERLAND T RIGHT MUN: CUMBERLAND T

019344 FT
2 0 30058 1 00 0000+00 018630 FT
FIRST ST
(T748) 0070/0000



019344 FT CRUCIBLE RD
0070/0714 (SR1021 SEG 0100/2542)
018630 FT
S 0070/0000 LENGTH(AH 0714 BK 3660)

EXTRACT DATE: 12/28/2024 ROADWAY MANAGEMENT SYSTEM PAGE NUMBER: 111
PRINT DATE: 12/30/2024 SLD COUNTY/SR - ANNUAL PRINT COUNTY: GREENE

DIR: B TOTAL LEN: 3.664 MI. DIST: 12-2 SR: 1008
LEFT MUN: CUMBERLAND T RIGHT MUN: CUMBERLAND T

014970 FT

0060/0018 BMS EN 30/1008/0060/0000
014970 FT 2 0 30058 0 00 0078+62
NEEL RUN
BMSBG 30/1008/0060/0000
5 0060/0000 LENGTH(AH 3660 BK 2860)

012110 FT

012110 FT 2 0 30058 0 00 0050+15
HATHAWAY RD EXT
(T674)
5 0050/0000 LENGTH(AH 2860 BK 2526)

009584 FT

009584 FT 2 0 30058 0 00 0024+69
5 0040/0000 LENGTH(AH 2526 BK 2469)

2 0 30058 0 00 0000+00 007115 FT
CRUCIBLE RD
(SR1017 SEG 0090/0000)
CARMICHAELS ST
(T576) 0030/0000
CARMICHAELS ST
(T576) 0024/1700

007115 FT

NC CARMICHAELS ST
MFC BEGIN = E
5 0030/0000 LENGTH(AH 2469 BK 1786)

EXTRACT DATE: 12/28/2024 ROADWAY MANAGEMENT SYSTEM PAGE NUMBER: 110
PRINT DATE: 12/30/2024 SLD COUNTY/SR - ANNUAL PRINT COUNTY: GREENE

DIR: B TOTAL LEN: 3.664 MI. DIST: 12-2 SR: 1008
LEFT MUN: CUMBERLAND T RIGHT MUN: CUMBERLAND T

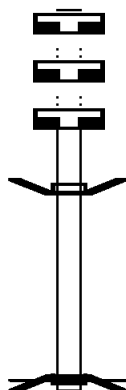
	005329 FT	0024/0110 (PRDR)	WILLOW LN
		005329 FT 2 0 30025 0 00 0248+34	
		NC CRUCIBLE RD	
		CRUCIBLE RD	
		(SR1017 SEG 0080/2130)	
		5 0024/0000 LENGTH(AH 1786 BK 1395)	
		CUMBERLAND T	
		0020/1360 JEFFERSON T	
		0020/1311 BMS EN 30/1008/0020/1288	
		2 0 30056 0 00 0052+19	
		PUMPKIN RUN	
		0020/1288 BMS BG 30/1008/0020/1288	
HOY ST (T575) ELM DR (T588)	0020/0795		
	0020/0330		
	003934 FT		
		5 003934 FT 2 0 30056 0 00 0039+01	
		5 0020/0000 LENGTH(AH 1395 BK 3934)	
WASHINGTON DR (T591)	0010/2380	0010/2935 (T541)	WILTON DR
		0010/2340 (T655)	WEST DR
		0010/1640 (T565)	SNOW ST
NORTH AV (T716)	0010/1265	0010/1265 (T716)	ROBERTS ST
		0010/0720 (T561)	JAMISON ST
RICES LANDING RD (SR1010 SEG 0010/0000)	0010/0100	0010/0100 (CONN)	FROM 0088/0360 SH
	000000 FT	000000 FT 2 0 30056 0 00 0000+00	
		NC FERNCLIFF RD	
		DRY TAVERN FREDTOWN RD	
		(SR0088 SEG 0380/0000)	
		INTER-BK JEFFERSON RD	
		(SR0188 SEG 0220/1856)	
		MFC BEGIN = D	
		5 0010/0000 LENGTH(AH 3934 BK 0000)	

EXTRACT DATE: 12/28/2024 ROADWAY MANAGEMENT SYSTEM PAGE NUMBER: 109
PRINT DATE: 12/30/2024 SLD COUNTY/SR - ANNUAL PRINT COUNTY: GREENE

DIR: B TOTAL LEN: .028 MI. DIST: 12-2 SR: 1007
LEFT MUN: MORGAN T RIGHT MUN: MORGAN T

000147 FT
000147 FT
000147 FT

000000 FT



000147 FT
7030/0000 LENGTH(AH 4489 BK 1801)
000147 FT
7020/0000 LENGTH(AH 1801 BK 1538)
000147 FT
7010/0000 LENGTH(AH 1538 BK 0147)
BMSSEN 30/1007/0010/0000
INTER-AHD (TBK) HOMEVILLE RD
0010/0147 (T624)
000000 FT 2 0 30086 0 00 0059+30
NC HOMEVILLE RD
INTER-BK HOMEVILLE RD
(T624)
S F TENMILE
BMSBG 30/1007/0010/0000
MFC BEGIN = E
0010/0000 LENGTH(AH 0147 BK 0000)


EXTRACT DATE: 12/28/2024 ROADWAY MANAGEMENT SYSTEM PAGE NUMBER: 108
PRINT DATE: 12/30/2024 SLD COUNTY/SR - ANNUAL PRINT COUNTY: GREENE

DIR: B TOTAL LEN: 4.679 MI. DIST: 12-2 SR: 1006
LEFT MUN: CUMBERLAND T RIGHT MUN: CUMBERLAND T

024706 FT

024341 FT
INTER-AHD MON RIVER NO RD
0100/2148 (GOVT)

2 0 30062 0 00 0146+10 022558 FT
WATERWORKS RD
(T684) 0100/0000



==

022193 FT
0100/0000 LENGTH(AH 2148 BK 1771)

EXTRACT DATE: 12/28/2024 ROADWAY MANAGEMENT SYSTEM PAGE NUMBER: 107
PRINT DATE: 12/30/2024 SLD COUNTY/SR - ANNUAL PRINT COUNTY: GREENE

DIR: B TOTAL LEN: 4.679 MI. DIST: 12-2 SR: 1006
LEFT MUN: CUMBERLAND T RIGHT MUN: CUMBERLAND T

020787 FT

020422 FT 2 0 30062 0 00 0128+16
5 0090/0000 LENGTH(AH 1771 BK 3595)

017192 FT

016827 FT 2 0 30062 0 00 0092+78
THOMAS RD
(T700)
5 0080/0000 LENGTH(AH 3595 BK 3257)

2 0 30062 0 00 0060+44 013935 FT
STRINGTOWN RD
(SR1025 SEG 0010/0000) 0070/0000

0070/1305 STEVENSON RD
(T686)
013570 FT
5 0070/0000 MFC BEGIN = E
LENGTH(AH 3257 BK 2864)

CALES ADDITION ST
(T812) 0060/0735

2 0 30062 0 00 0030+25 011071 FT
BIDDLE ACRES RD
(T708) 0060/0000
MUNICIPAL RD
(T744) 0050/2585

0060/1754 BMS EN 30/1006/0060/1731
2 0 30062 0 00 0049+06
GLADE RUN
0060/1731 BMSBG 30/1006/0060/1731
SCHROYERS LN
0060/1665 (T407)

010706 FT
5 0060/0000 LTH AH 002864 BK 002807

EXTRACT DATE: 12/28/2024 ROADWAY MANAGEMENT SYSTEM PAGE NUMBER: 106
PRINT DATE: 12/30/2024 SLD COUNTY/SR - ANNUAL PRINT COUNTY: GREENE

DIR: B TOTAL LEN: 4.679 MI. DIST: 12-2 SR: 1006
LEFT MUN: CUMBERLAND T RIGHT MUN: CUMBERLAND T

CUMBERLAND VILLAGE RD
(T716)
CUMBERLAND
CARMICHAELS B

SOUTH ST
(BORO)
BROWNS RD
(T712)

MAPLE ST
(BORO)

0050/1709

0050/1260

0050/0550

008264 FT

WALNUT AL
(BORO)

2 0 30062 0 00 0000+00 0043/0180
VINE ST 007899 FT
(SR0088 SEG 0290/0350)
NC SOUTH ST

SOUTH ST
(BORO)

VINE ST INTER-BK
(SR0088 SEG 0290/0350)

MFC BEGIN = D
LTH AH 000365 BK 000360 0043/0000
007899 FT

0050/2485 OLYMPIC ST
(TWP)

0050/1860 SINGLE ST
(TWP)
CUMBERLAND
CARMICHAELS B

0050/1490 LIBERTY ST
(TB91)

NC BROWNS FERRY RD

0050/0365 PINE ST
(BORO)
0050/0190 SPRUCE AL
(BORO)
007899 FT 2 0 30062 0 00 0003+67
NC SOUTH ST

MARKET ST
(BORO)
MORGANTOWN RD
(BORO)
MFC BEGIN = D
0050/0000 LTH AH 002807 BK 000100

007899 FT
7044/0000 LTH AH 000100 BK 000360
007899 FT
7042/0000 LTH AH 000360 BK 002506
INTER-AHD VINE ST
(SR0088 SEG 0290/0000)
MORGANTOWN RD
(BORO)

EXTRACT DATE: 12/28/2024 ROADWAY MANAGEMENT SYSTEM PAGE NUMBER: 105
PRINT DATE: 12/30/2024 SLD COUNTY/SR - ANNUAL PRINT COUNTY: GREENE

DIR: B TOTAL LEN: 4.679 MI. DIST: 12-2 SR: 1006
LEFT MUN: CARMICHAELS B RIGHT MUN: CARMICHAELS B

BORO AL
(BORO)

0040/2265

OLD WAYNESBURG RD
(T676)
LC TO/FROM T676 RD
(CONN)

0040/1770

0040/1620

DIAMOND ST
(T687)

0040/0915

005393 FT

PARKVIEW KNOLL RD
(PRDR)
CUMBERLAND AV
(PRDR)

0030/1145

0030/1090

003068 FT

2 0 30021 0 04 0476+38 000000 FT
ROY E FURMAN HW
(SR0021 SEG 0580/2810)
GLADES RUN RD
(T683)

0010/0000

0040/2506 VINE ST
(SR0088 SEG 0290/0000)
0040/2265 AREFORD ST
(BORO)
0040/2236 CARMICHAELS
CUMBERLAND T

005393 FT 2 0 30021 0 04 0530+39
0040/0000 LENGTH(AH 2506 BK 2325)

003068 FT 2 0 30021 0 04 0507+00
MAPLE ST
(T495)
0030/0000 LENGTH(AH 2325 BK 2121)

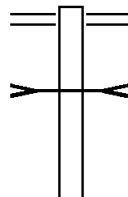
000947 FT 2 0 30021 0 04 0485+60
0020/0000 LENGTH(AH 2121 BK 0947)

0010/0270 BMS EN 30/1006/0010/0243
2 0 30021 0 04 0479+08
B L WHITELEY
0010/0243 BMSBG 30/1006/0010/0243
NC CEYLON RD

000000 FT
INTER-BK ROY E FURMAN HW
(SR0021 SEG 0580/2810)
CEYLON RD
(SR2019 SEG 0210/2240)
MFC BEGIN = E
0010/0000 LENGTH(AH 0947 BK 0000)

EXTRACT DATE: 12/28/2024 ROADWAY MANAGEMENT SYSTEM PAGE NUMBER: 104
PRINT DATE: 12/30/2024 SLD COUNTY/SR - ANNUAL PRINT COUNTY: GREENE
DIR: B TOTAL LEN: 2.525 MI. DIST: 12-2 SR: 1005
LEFT MUN: MORGAN T RIGHT MUN: MORGAN T

013331 FT



013331 FT CASTILE RUN RD
0040/3252 (SR1014 SEG 0030/0634)
CASTILE RUN
STRUCTURE LENGTH 18 FT
0040/2975 BMSID 30/1005/0040/2975

EXTRACT DATE: 12/28/2024 ROADWAY MANAGEMENT SYSTEM PAGE NUMBER: 103
PRINT DATE: 12/30/2024 SLD COUNTY/SR - ANNUAL PRINT COUNTY: GREENE

DIR: B TOTAL LEN: 2.525 MI. DIST: 12-2 SR: 1005
LEFT MUN: MORGAN T RIGHT MUN: MORGAN T

PIPERS RIDGE RD
(T623)

0040/1210

==

0040/1210

PIPERS RIDGE RD
(T623)

010079 FT

010079 FT 2 0 30080 0 01 0100+94
5 0040/0000 LENGTH(AH 3252 BK 3863)

006216 FT

006216 FT 2 0 30080 0 01 0061+94
5 0030/0000 LENGTH(AH 3863 BK 3375)

002841 FT

W

0020/0013 BMS EN 30/1005/0020/0000
002841 FT 2 0 30080 0 01 0028+29
GRIMES RUN
5 0020/0000 BMSBG 30/1005/0020/0000
LENGTH(AH 3375 BK 2841)

000000 FT

W

000000 FT 2 0 30080 0 00 0000+00
VILLAGE: LIPPINCOTT
NC MEADOWBROOK RD
LIPPENCOTT RD
(SR0221 SEG 0040/0000)
MFC BEGIN = D
5 0010/0000 LENGTH(AH 2841 BK 0000)

EXTRACT DATE: 12/28/2024	ROADWAY MANAGEMENT SYSTEM	PAGE NUMBER: 102
PRINT DATE: 12/30/2024	SLD COUNTY/SR - ANNUAL PRINT	COUNTY: GREENE
DIR: B	TOTAL LEN: 3.274 MI.	DIST: 12-2
LEFT MUN: CUMBERLAND T	RIGHT MUN: CUMBERLAND T	SR: 1004

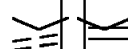
Station	Distance	Direction	Notes
015938	FT		ROAD CLOSED AHEAD
0060/0745			
015193	FT		
0060/0000			LENGTH(AH 2093 BK 3640)
0050/3005			SHERIDAN AV
0050/2695			ROOSEVELT LN
0050/1610			
011553	FT		NEW SIDE RD
0050/0000			LENGTH(AH 3640 BK 2904)
0040/2025			WAHULA LN
008649	FT		

EXTRACT DATE: 12/28/2024 ROADWAY MANAGEMENT SYSTEM PAGE NUMBER: 101
PRINT DATE: 12/30/2024 SLD COUNTY/SR - ANNUAL PRINT COUNTY: GREENE

DIR: B TOTAL LEN: 3.274 MI. DIST: 12-2 SR: 1004
LEFT MUN: CUMBERLAND T RIGHT MUN: CUMBERLAND T

THOMAS RD
(T700)

0040/0000



5 0040/0000 VILLAGE: NEMACOLIN
NC PERSHING BL
RUTTERS LN
(SR1027 SEG 0030/2345)
LENGTH(AH 2904 BK 2759)

2 0 30064 0 00 0058+85 005890 FT
STEPHENSON LN
(T686)

0030/0000

==

005890 FT
5 0030/0000 LENGTH(AH 2759 BK 2588)

==

0020/1855 RUSH RD
(T686)

003302 FT



0020/0019 BMS EN 30/1004/0020/0000
003302 FT 2 0 30064 0 00 0032+95
GLADE RUN
5 0020/0000 BMSBG 30/1004/0020/0000
LENGTH(AH 2588 BK 3302)

SOLOMON AV
(T843)

0010/2305

==

0010/2270 NEMACOLIN WY
(T764)

==

0010/1495 CROSS ST
(T685)
0010/1065 BURNETT WY
(T407)

==

SCHROYERS LN
(T407)

0010/0995

==

000000 FT

000000 FT 2 0 30064 0 00 0000+00
PAISLEY CARMICHAELS RD
(SR0088 SEG 0280/0000)

PAISLEY CARMICHAELS RD
(SR0088 SEG 0280/0000) 0010/0000

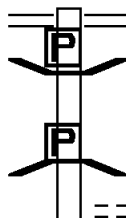


NC NEMACOLIN RD
MFC BEGIN = D
5 0010/0000 LENGTH(AH 3302 BK 0000)

EXTRACT DATE: 12/28/2024 ROADWAY MANAGEMENT SYSTEM PAGE NUMBER: 100
PRINT DATE: 12/30/2024 SLD COUNTY/SR - ANNUAL PRINT COUNTY: GREENE

DIR: B TOTAL LEN: 5.376 MI. DIST: 12-2 SR: 1003
LEFT MUN: MORGAN T RIGHT MUN: MORGAN T

028383 FT



028383 FT LIPPINCOTT RD
0090/3038 (SR0221 SEG 0070/0380)
0090/2739 BMSBN 30/1003/0090/2692
BRIDGE POSTED (TONS)
2 0 30072 0 02 0282+59
SGL 24 COMB 30
RUFF CREEK
0090/2692 BMSBG 30/1003/0090/2692
0090/2120 WHITES RD
(T560)

025345 FT

025345 FT 2 0 30072 0 02 0255+96
S 0090/0000 LENGTH(AH 3038 BK 2171)

0080/1236 MORGAN
FRANKLIN T

023174 FT

0080/0405 FRANKLIN
WASHINGTON T
S 023174 FT 2 0 30072 0 02 0233+01
0080/0000 LENGTH(AH 2171 BK 3394)

019780 FT

019780 FT 2 0 30072 0 02 0198+58
S 0070/0000 LENGTH(AH 3394 BK 3482)
WASHINGTON
0060/3413 FRANKLIN T
INDEPENDENT RIDGE RD
0060/2845 (T593)

EXTRACT DATE: 12/28/2024 ROADWAY MANAGEMENT SYSTEM PAGE NUMBER: 99
PRINT DATE: 12/30/2024 SLD COUNTY/SR - ANNUAL PRINT COUNTY: GREENE

DIR: B TOTAL LEN: 5.376 MI. DIST: 12-2 SR: 1003
LEFT MUN: FRANKLIN T RIGHT MUN: FRANKLIN T

GREENE VALLEY RD
(T546)

0060/1360

==

0060/1360
0060/1288

CALDWELL RD
(T546)

BMS EN 30/1003/0060/1028
2 0 30072 0 01 0174+20
SR 0079

0060/1028 BMSBG 30/1003/0060/1028

016298 FT

016298 FT 2 0 30072 0 01 0163+76
5 0060/0000 LENGTH(AH 3482 BK 3536)

POI

0050/2640 (APRA) NEW WAY EXCAVATI

APPLE HILL RD
(SR1001 SEG 0010/0000)

0050/0940

==

012762 FT

012762 FT 2 0 30072 0 01 0128+01
GRIMES RUN RD

5 0050/0000 LENGTH(AH 3536 BK 2959)

==

009803 FT

5 009803 FT 2 0 30072 0 01 0098+61
0040/0000 LENGTH(AH 2959 BK 3796)

006007 FT

006007 FT 2 0 30072 0 01 0060+50
WOODLAND AV

5 0030/0000 LENGTH(AH 3796 BK 2562)

==

EXTRACT DATE: 12/28/2024 ROADWAY MANAGEMENT SYSTEM PAGE NUMBER: 98
PRINT DATE: 12/30/2024 SLD COUNTY/SR - ANNUAL PRINT COUNTY: GREENE

DIR: B TOTAL LEN: 5.376 MI. DIST: 12-2 SR: 1003
LEFT MUN: FRANKLIN T RIGHT MUN: FRANKLIN T

HARVEST LN
(PRDR)

0020/1600

==

003445 FT

==

MOUNTAINVIEW GARDENS RD
(PRDR)

0010/3385

==

BORO AL
(BORO)

0010/1535

==

000000 FT

==

0020/2506 RETAINING WALL END
BMSID 30/1003/0020/2470
0020/2470 RETAINING WALL BEGIN
BMSID 30/1003/0020/2470

0020/0135 CRABAPPLE DR
003445 FT (TWP)
2 0 30072 0 00 0034+41
JACKSON RUN
STRUCTURE LENGTH 15 FT
BMSID 30/1003/0020/0000
0020/0000 LENGTH(AH 2562 BK 3445)

0010/2415 VETERANS WY
(BORO)
0010/2195 RACE ST
(BORO)
0010/2178 FRANKLIN
WAYNESBURG B
BRADEN ST
0010/1755 (BORO)

0010/1315 WALNUT ST
(BORO)
0010/1095 RASBERRY AL
(BORO)
0010/0870 COLLEGE ST
(BORO)
0010/0655 SCHOOL AL
(BORO)
0010/0220 JACK MCCracken WY
(BORO)
000000 FT 2 0 30072 0 00 0000+00
NC PORTER ST
HIGH ST
(SR0019 SEG 0310/2300)

INTER-BK PORTER ST
(SR2003 SEG 0330/2334)
MFC BEGIN = E
0010/0000 LENGTH(AH 3445 BK 0000)

EXTRACT DATE: 12/28/2024 ROADWAY MANAGEMENT SYSTEM PAGE NUMBER: 97
PRINT DATE: 12/30/2024 SLD COUNTY/SR - ANNUAL PRINT COUNTY: GREENE

DIR: B TOTAL LEN: 1.386 MI. DIST: 12-2 SR: 1002
LEFT MUN: CUMBERLAND T RIGHT MUN: CUMBERLAND T

KOVALCHECK RD 007318 FT
(SR1017 SEG 0040/1631) 0080/3529

007318 FT KOVALCHECK RD
0080/3529 (SR1017 SEG 0040/1631)
0080/3356 CUMBERLAND
JEFFERSON T

003789 FT

0080/1225 REYNOLDS RD
(T557)

003789 FT 2 0 30052 0 00 0037+68
5 0080/0000 LENGTH(AH 3529 BK 3789)

000000 FT

000000 FT 2 0 30052 0 00 0000+00
HAVERS HILL RD
(SR1011 SEG 0034/0000)

NC VA LLEY VIEW RD
INTER-BK HAVERS HILL RD
(SR1011 SEG 0034/0000)

5 0070/0000 LTH AH 003789 BK 001588
000000 FT
7064/0000 LTH AH 001588 BK 003779
000000 FT
7060/0000 LENGTH(AH 3779 BK 3050)
000000 FT
7050/0000 LENGTH(AH 3050 BK 2928)
000000 FT
7040/0000 LENGTH(AH 2928 BK 3830)
000000 FT
7030/0000 LENGTH(AH 3830 BK 3600)
000000 FT
7020/0000 LENGTH(AH 3600 BK 3926)
000000 FT
7010/0000 LENGTH(AH 3926 BK 0000)

000000 FT

000000 FT

000000 FT

000000 FT

000000 FT

000000 FT

000000 FT

EXTRACT DATE: 12/28/2024 ROADWAY MANAGEMENT SYSTEM PAGE NUMBER: 96
PRINT DATE: 12/30/2024 SLD COUNTY/SR - ANNUAL PRINT COUNTY: GREENE

DIR: B TOTAL LEN: 1.549 MI. DIST: 12-2 SR: 1001
LEFT MUN: WASHINGTON T RIGHT MUN: WASHINGTON T

	008180 FT	008180 FT WASHINGTON RD 0030/2697 (SR0019 SEG 0430/1230) 0030/2320 (T401)
	005483 FT	005483 FT 2 0 30120 0 00 0054+36 0030/0000 LENGTH(AH 2697 BK 2536)
PURMAN TR (T516)	0020/1145	
	002947 FT	002947 FT 2 0 30120 0 00 0028+87 0020/0000 LENGTH(AH 2536 BK 2947)
		WASHINGTON 0010/1452 FRANKLIN T
	000000 FT	000000 FT 2 0 30120 0 00 0000+00 PORTER ST (SR1003 SEG 0050/0940)
PORTER ST (SR1003 SEG 0050/0940)	0010/0000	NC APPLE HILL RD MFC BEGIN = E 0010/0000 LENGTH(AH 2947 BK 0000)

EXTRACT DATE: 12/28/2024 ROADWAY MANAGEMENT SYSTEM PAGE NUMBER: 95
PRINT DATE: 12/30/2024 SLD COUNTY/SR - ANNUAL PRINT COUNTY: GREENE
DIR: B TOTAL LEN: 9.946 MI. DIST: 12-2 SR: 221
LEFT MUN: WASHINGTON T RIGHT MUN: WASHINGTON T

052517 FT

052517 FT AH-WASHINGTON (62)
INTER-AHD DUNN STATION RD
0200/2104 (SR0221 SEG 0010/0000)

050413 FT







050413 FT 2 0 30019 0 02 0505+29
5 0200/0000 LENGTH(AH 2104 BK 3596)

EXTRACT DATE: 12/28/2024 ROADWAY MANAGEMENT SYSTEM PAGE NUMBER: 94
PRINT DATE: 12/30/2024 SLD COUNTY/SR - ANNUAL PRINT COUNTY: GREENE

DIR: B TOTAL LEN: 9.946 MI. DIST: 12-2 SR: 221
LEFT MUN: WASHINGTON T RIGHT MUN: WASHINGTON T

	046817 FT			046817 FT 2 0 30019 0 02 0468+99 S 0190/0000 LENGTH(AH 3596 BK 2742)
		==		0180/1785 HOPE RD (T413)
				0180/0400 BMS EN 30/0221/0180/0383 2 0 30019 0 00 0445+45 B RUFF CK.
MORRIS RD (T414)	0180/0045	==		0180/0383 BMSBG 30/0221/0180/0383
	044075 FT			0180/0024 BMS EN 30/0221/0180/0000 044075 FT 2 0 30019 0 02 0441+44 B RUFF CREEK
				S 0180/0000 BMSBG 30/0221/0180/0000 LENGTH(AH 2742 BK 3318)
		==		0170/2205 TURNER LN (PRDR)
				0170/2095 BMS EN 30/0221/0170/2082 2 0 30019 0 02 0429+13 B RUFF CREEK
				0170/2082 BMSBG 30/0221/0170/2082 LONGMILE RD
		==		0170/2035 (T405)
BOYD RD (T406)	0170/0945	==		
	040757 FT			040757 FT 2 0 30019 0 02 0408+31 S 0170/0000 LENGTH(AH 3318 BK 2600)

EXTRACT DATE: 12/28/2024 ROADWAY MANAGEMENT SYSTEM PAGE NUMBER: 93
PRINT DATE: 12/30/2024 SLD COUNTY/SR - ANNUAL PRINT COUNTY: GREENE
DIR: B TOTAL LEN: 9.946 MI. DIST: 12-2 SR: 221
LEFT MUN: WASHINGTON T RIGHT MUN: WASHINGTON T

038157 FT	038157 FT 2 0 30019 0 02 0382+34
DILLIE RD (SR4031 SEG 0070/3118) 0150/2185	 0160/0000 LENGTH(AH 2600 BK 3244)
034913 FT	034913 FT 2 0 30019 0 02 0349+90
	 0150/0000 LENGTH(AH 3244 BK 3725)
	 0140/2989 RETAINING WALL END BMSID 30/0221/0140/2977
	 0140/2977 RETAINING WALL BEGIN BMSID 30/0221/0140/2977
FENTON LN (PRDR) 0140/0945	
2 0 30019 0 02 0312+32 031188 FT	031188 FT
GARNER RUN RD (SR4033 SEG 0080/3341) 0140/0000	 0140/0000 LENGTH(AH 3725 BK 2735)
028453 FT	028453 FT 2 0 30019 0 02 0284+20
	 0130/0000 LENGTH(AH 2735 BK 2855)

EXTRACT DATE: 12/28/2024 ROADWAY MANAGEMENT SYSTEM PAGE NUMBER: 92
PRINT DATE: 12/30/2024 SLD COUNTY/SR - ANNUAL PRINT COUNTY: GREENE

DIR: B TOTAL LEN: 9.946 MI. DIST: 12-2 SR: 221
LEFT MUN: WASHINGTON T RIGHT MUN: WASHINGTON T

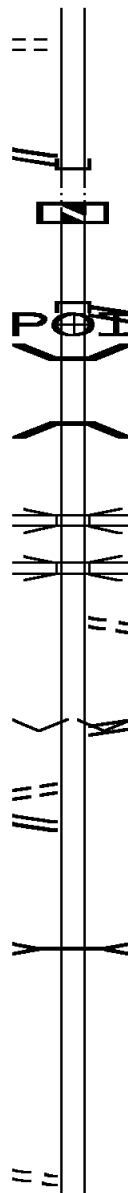
MUNICIPAL LN
(GOVT)

0120/0605

2 0 30019 0 02 0256+41 025598 FT
WASHINGTON RD
(SR0019 SEG 0450/2960) 0120/0000
025598 FT

FROM 8007/0010 SH
(CONN) 0090/3475
RAMP A RD
(SR8007 SEG 0010/1186) 0090/3390

2 0 30019 0 00 0205+68 020563 FT
GREEN VALLEY RD
(T546) 0090/0000



025598 FT NN STATION RD
INTER-BK WASHINGTON RD
(SR0019 SEG 0450/2960)

5 0120/0000 LTH AH 002855 BK 000050
025598 FT
7110/0000 LTH AH 000050 BK 001535
INTER-AHD WILLIAM FLINN HW
(SR0019 SEG 0460/0000)

0100/1535 (SR0019 SEG 0460/0000)
0100/1350 (APRA) RUFF CREEK GS YA
0100/1247 BMS EN 30/0221/0100/1225
0 0 00000 0 00 0000+00
BOYD RUN
0100/1225 BMSBG 30/0221/0100/1225

0100/0271 SR 0079
OP ID 30/0079/0185/0000
0100/0153 SR 0079
OP ID 30/0079/0184/0000
TO 8007/0750 SH

0100/0075 (CONN)
024063 FT 2 0 30019 0 00 0240+63
VILLAGE: RUFF CREEK
RAMP B RD
(SR8007 SEG 0750/0000)
5 0100/0000 LENGTH(AH 1535 BK 3500)

0090/2406 B RUFF CREEK
STRUCTURE LENGTH 10 FT
BMSID 30/0221/0090/2406

020563 FT
5 0090/0000 LENGTH(AH 3500 BK 3156)

EXTRACT DATE: 12/28/2024 ROADWAY MANAGEMENT SYSTEM PAGE NUMBER: 91
PRINT DATE: 12/30/2024 SLD COUNTY/SR - ANNUAL PRINT COUNTY: GREENE

DIR: B TOTAL LEN: 9.946 MI. DIST: 12-2 SR: 221
LEFT MUN: WASHINGTON T RIGHT MUN: WASHINGTON T

	==	0080/1675	LOCUST DR (T563)
017407 FT		017407 FT	2 0 30019 0 00 0174+32 CRAYNES RUN RD (T551)
	==	5 0080/0000	LENGTH(AH 3156 BK 2183)
	--	0070/1928	WASHINGTON
	==	0070/1499	MORGAN T
	==	0070/1458	BMSBN 30/0221/0070/1458 2 0 30019 0 00 0167+08 CRAYNES RUN
	==	0070/1235	BMSBG 30/0221/0070/1458 CRAIG RUN RD (T558)
PORTER ST (SR1003 SEG 0090/3038) 0070/0380	==	0070/0015	BMSBN 30/0221/0070/0000
015224 FT	==	015224 FT	2 0 30019 0 00 0152+51 KEYES RUN
	==	5 0070/0000	BMSBG 30/0221/0070/0000
	==	0060/2845	LENGTH(AH 2183 BK 3329) HULL RUN RD (T566)
		011895 FT	
2 0 30019 0 00 0119+02 011895 FT GATEWAY BUSINESS CTR RD (PRDR) 0060/0000	==	5 0060/0000	LENGTH(AH 3329 BK 1972)
		009923 FT	2 0 30019 0 00 0099+30 POVERTY RUN STRUCTURE LENGTH 10 FT

EXTRACT DATE: 12/28/2024 ROADWAY MANAGEMENT SYSTEM PAGE NUMBER: 90
PRINT DATE: 12/30/2024 SLD COUNTY/SR - ANNUAL PRINT COUNTY: GREENE

DIR: B TOTAL LEN: 9.946 MI. DIST: 12-2 SR: 221
LEFT MUN: MORGAN T RIGHT MUN: MORGAN T

KENNEL RD
(T569)

0040/2705

0050/0000
0040/2705

BMSID 30/0221/0050/0000
LENGTH(AH 1972 BK 2844)
WOODIES RD
(T568)

007079 FT

0040/0108
007079 FT

GRIMES RUN
STRUCTURE LENGTH 12 FT
BMSID 30/0221/0040/0108
2 0 30019 0 00 0070+95
MEADOWBROOK RD
(SR1005 SEG 0010/0000)
0040/0000 LENGTH(AH 2844 BK 1997)

005082 FT

005082 FT

2 0 30019 0 00 0051+12
HAPPY VALLEY RD
(T595)
0030/0000 LENGTH(AH 1997 BK 2631)

002451 FT

0020/0805
002451 FT

COUNTRY CLUB RD
(T585)
2 0 30019 0 00 0024+51
VILLAGE: LIPPINCOTT
0020/0000 LENGTH(AH 2631 BK 2451)

2 0 30019 0 00 0000+00 000000 FT
JEFFERSON RD
(SR0188 SEG 0100/0000) 0010/0000

NC LIPPINCOTT RD
JEFFERSON RD
000000 FT (SR0188 SEG 0100/0000)
MFC BEGIN = D
0010/0000 LENGTH(AH 2451 BK 0000)

DIR: B TOTAL LEN: 13.348 MI.
LEFT MUN: WAYNESBURG B

DIST: 12-2 SR: 218
RIGHT MUN: WAYNESBURG B

070477 FT
INTER-AHD

```

MORGAN ST
(BORO)
HIGH ST
(SR0019 SEG 0331/0000)
(SR0019 SEG 0330/0000)

```

0252 / 2729

0252/2510

```

CHERRY  AL
(BORO)
GREENE  ST
{SROO19 SEG 0330/0000}
{SROO19 SEG 0331/0000}

```

0252 / 2305

0252 / 2140

SOUTH ST
(BORO)
LINCOLN ST
(BORO)

0252 / 1935

WALNUT AV
(BORO)

0 2 5 2 / 1 7 2 5

FIRST STREET CONNECTOR
(SR3019 SEG 0010/0295)

0252 / 1310

0252/1515

0252/1210

ELM ST
(BORO)

BMS EN 30/0218/0252/0610

0252 / 0610

0252/0505

067748 F T

0 0 00000 0 00 0000+00
SR 3015 (1ST STREET)

BMSBG 30/0218/0252/0610

COOK AV

(T 5 2 9)
0 0 0 0 0 0 0 0 0 0 0 0 + 0 0

BORO AL
(BORO)

0252/0000 LENGTH(AH 2729 BK 3487)

067748 FT

EMERALD MINE RD
(PRDR)

0240/2150

NC MORGAN ST
WAYNESBURG
0240/3252 FRANKLIN T

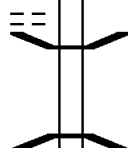
0240/2150 (APRA) EMERALD MINE RD

EXTRACT DATE: 12/28/2024 ROADWAY MANAGEMENT SYSTEM PAGE NUMBER: 88
PRINT DATE: 12/30/2024 SLD COUNTY/SR - ANNUAL PRINT COUNTY: GREENE

DIR: B TOTAL LEN: 13.348 MI. DIST: 12-2 SR: 218
LEFT MUN: FRANKLIN T RIGHT MUN: FRANKLIN T

KIGER RD
(T521)

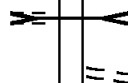
0240/0530
064261 FT



0240/0008 BMS EN 30/0218/0240/0000
064261 FT 1 1 00165 0 00 0115+13
B SMITH CK.
BMSBG 30/0218/0240/0000
5 0240/0000 LENGTH(AH 3487 BK 3454)

BRICKYARD HOLLOW RD
(T511)

0230/1385



B SMITH CK.
STRUCTURE LENGTH 15 FT
0230/1385 BMSID 30/0218/0230/1385
HORSESHOE LN
(T511)
0230/1340

060807 FT

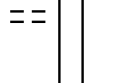
060807 FT 1 1 00165 0 00 0080+37
5 0230/0000 LENGTH(AH 3454 BK 3302)

057505 FT

057505 FT 1 1 00165 0 00 0047+40
5 0220/0000 LENGTH(AH 3302 BK 2199)

PORTAL RD
(T510)

0210/1250



0210/1314 BMS EN 30/0218/0210/1300
1 1 00165 0 00 0038+30
B SMITH CK.
0210/1300 BMSBG 30/0218/0210/1300

055306 FT

055306 FT 1 1 00165 0 00 0025+37
ORNDORFF RD

EXTRACT DATE: 12/28/2024 ROADWAY MANAGEMENT SYSTEM PAGE NUMBER: 87
PRINT DATE: 12/30/2024 SLD COUNTY/SR - ANNUAL PRINT COUNTY: GREENE

DIR: B TOTAL LEN: 13.348 MI. DIST: 12-2 SR: 218
LEFT MUN: FRANKLIN T RIGHT MUN: FRANKLIN T

RANDY HOGE RD
(T475)

052818 FT

049536 FT

0180/0230
047558 FT

044790 FT

=
= 0210/0000 (T491)
LENGTH(AH 2199 BK 2488)

= 0200/1080 SY HUFFMAN HILL RD
(T489)

052818 FT 1 1 00165 0 00 0000+00
0200/0000 LENGTH(AH 2488 BK 3282)

049536 FT 2 0 30013 0 01 0460+67
WHITE BARN RD
= 0190/0000 (SR2020 SEG 0010/0000)
LENGTH(AH 3282 BK 1978)

=
0180/0014 BMSBN 30/0218/0180/0000
047558 FT 2 0 30013 0 01 0440+64
BRANCH OF SMITH CREEK
BMSBG 30/0218/0180/0000
0180/0000 LENGTH(AH 1978 BK 2768)

044790 FT 2 0 30013 0 01 0412+96
KIRBY RD
= 0170/0000 (SR2018 SEG 0010/0000)
LENGTH(AH 2768 BK 2076)

EXTRACT DATE: 12/28/2024 ROADWAY MANAGEMENT SYSTEM PAGE NUMBER: 86
PRINT DATE: 12/30/2024 SLD COUNTY/SR - ANNUAL PRINT COUNTY: GREENE

DIR: B TOTAL LEN: 13.348 MI. DIST: 12-2 SR: 218
LEFT MUN: FRANKLIN T RIGHT MUN: FRANKLIN T

	042714 FT		0160/0010 BMS EN 30/0218/0160/0000 042714 FT 2 0 30013 0 01 0392+09 B SMITH CK. BMSBG 30/0218/0160/0000 5 0160/0000 LENGTH(AH 2076 BK 2743)
BLUFF RIDGE RD (SR3014 SEG 0120/2955)	039971 FT		039971 FT 2 0 30013 0 01 0362+94 5 0150/0000 LENGTH(AH 2743 BK 3400)
	036571 FT		036571 FT 2 0 30013 0 01 0328+94 5 0140/0000 LENGTH(AH 3400 BK 1128) FRANKLIN 0130/0620 WAYNE T
	035443 FT		035443 FT 2 0 30013 0 00 0317+66 5 0130/0000 LENGTH(AH 1128 BK 2565)
	032878 FT		032878 FT 2 0 30013 0 00 0292+01 5 0120/0000 LENGTH(AH 2565 BK 1938)
	030940 FT		030940 FT 2 0 30013 0 00 0272+63 FULLER RD

EXTRACT DATE: 12/28/2024 ROADWAY MANAGEMENT SYSTEM PAGE NUMBER: 85
PRINT DATE: 12/30/2024 SLD COUNTY/SR - ANNUAL PRINT COUNTY: GREENE

DIR: B TOTAL LEN: 13.348 MI. DIST: 12-2 SR: 218
LEFT MUN: WAYNE T RIGHT MUN: WAYNE T

		==	0110/0000	(T848) LENGTH(AH 1938 BK 3316)
		==	0100/1655	STRAWN HILL RD (T328)
027624 FT			027624 FT	2 0 30013 0 00 0239+45 SCHOOL RD (T316)
		==	0100/0000	LENGTH(AH 3316 BK 3105)
2 0 30013 0 00 0201+41 024519 FT			024519 FT	
SPRAGGS RD (T318)	0090/0000	==	0090/0000	LENGTH(AH 3105 BK 1795)
			0080/1098	BMS EN 30/0218/0080/1059 0 0 00000 0 00 0000+00 ROBERTS RUN
SPRAGGS RD (T318)	0080/1010	==	0080/1059	BMSBG 30/0218/0080/1059
022724 FT			022724 FT	2 0 30013 0 00 0190+16 VILLAGE: SPRAGGS
			0080/0000	LENGTH(AH 1795 BK 1940)
YEAGER RD (T381)	0070/0320	==	0070/0019	BMS EN 30/0218/0070/0000
020784 FT			020784 FT	2 0 30013 0 00 0170+49 B ROBERTS RN BMSBG 30/0218/0070/0000

EXTRACT DATE: 12/28/2024 ROADWAY MANAGEMENT SYSTEM PAGE NUMBER: 84
PRINT DATE: 12/30/2024 SLD COUNTY/SR - ANNUAL PRINT COUNTY: GREENE

DIR: B TOTAL LEN: 13.348 MI. DIST: 12-2 SR: 218
LEFT MUN: WAYNE T RIGHT MUN: WAYNE T

JAY PHILLIPS HILL RD
(T427)

0060/2390

0070/0000 LENGTH(AH 1940 BK 3710)

0060/1942 BMSEN 30/0218/0060/1922
2 0 30013 0 00 0153+73
B ROBERTS RN
0060/1922 BMSBG 30/0218/0060/1922

017074 FT

017074 FT 2 0 30013 0 00 0134+29
HILLSIDE LN
(T518)

GOODWIN HILL RD
(T518)

0050/3595

0060/0000 LENGTH(AH 3710 BK 3655)

CALVERTS HILL RD
(T367)

0050/2315

013419 FT

013419 FT 1 1 06571 0 00 0000+00
FORNEY HOLLOW RD
(T522)

0050/0000 LENGTH(AH 3655 BK 3110)

010309 FT

0040/0088 BMSEN 30/0218/0040/0000
010309 FT 2 0 30013 0 00 0103+09
ROBERTS RUN
BMSBG 30/0218/0040/0000
0040/0000 LENGTH(AH 3110 BK 3758)

EXTRACT DATE: 12/28/2024 ROADWAY MANAGEMENT SYSTEM PAGE NUMBER: 83
PRINT DATE: 12/30/2024 SLD COUNTY/SR - ANNUAL PRINT COUNTY: GREENE

DIR: B TOTAL LEN: 13.348 MI. DIST: 12-2 SR: 218
LEFT MUN: WAYNE T RIGHT MUN: WAYNE T

2 0 30013 0 00 0065+62 006551 FT
RUSH RUN RD
(T490) 0030/0000

006551 FT

0030/0000 LENGTH(AH 3758 BK 3720)

0020/1517 BMS EN 30/0218/0020/1468
2 0 30013 0 00 0043+04
ROBERTS RUN
0020/1468 BMSBG 30/0218/0020/1468

002831 FT

0020/0078 BMS EN 30/0218/0020/0000
002831 FT 2 0 30013 0 00 0028+34
ROBERTS RUN
BMSBG 30/0218/0020/0000
0020/0000 LENGTH(AH 3720 BK 2831)

0010/1915 SHEPPARDS RUN RD
(T349)
SHEPPARDS RN
STRUCTURE LENGTH 18 FT
0010/1807 BMSID 30/0218/0010/1807
DEWEY AV
0010/1215 (T732)

000000 FT

000000 FT 2 0 30013 0 00 0000+00
NC SM WITH CREEK RD
INTER-BK WEST VIRGINIA STATE LIN
(STBD)
MFC BEGIN = D
0010/0000 LENGTH(AH 2831 BK 0000)

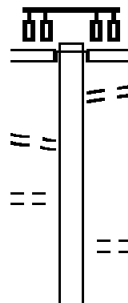
EXTRACT DATE: 12/28/2024 ROADWAY MANAGEMENT SYSTEM PAGE NUMBER: 82
PRINT DATE: 12/30/2024 SLD COUNTY/SR - ANNUAL PRINT COUNTY: GREENE
DIR: B TOTAL LEN: 9.747 MI. DIST: 12-2 SR: 188
LEFT MUN: JEFFERSON T RIGHT MUN: JEFFERSON T

FROM 0088/0380 SH
(CONN)
COX ST
(T719)

051463 FT

0220/1725

0220/1370



051463 FT
INTER-AHD

0220/1856

0220/1785

0220/1240

FERNCLIFF RD
(SR1008 SEG 0010/0000)
DRY TAVERN FREDTOWN RD
(SR0088 SEG 0380/0000)

TO 0088/0360 SH
(CONN)

CENTER AV
(T568)

EXTRACT DATE: 12/28/2024 ROADWAY MANAGEMENT SYSTEM PAGE NUMBER: 81
PRINT DATE: 12/30/2024 SLD COUNTY/SR - ANNUAL PRINT COUNTY: GREENE

DIR: B TOTAL LEN: 9.747 MI. DIST: 12-2 SR: 188
LEFT MUN: JEFFERSON T RIGHT MUN: JEFFERSON T

049607 FT

049607 FT 1 0 00268 0 02 0499+54
VILLAGE: DRY TAVERN
S 0220/0000 LENGTH(AH 1856 BK 2338)

047269 FT

047269 FT 1 0 00268 0 02 0474+94
S 0210/0000 LENGTH(AH 2338 BK 2211)

045058 FT

SHORTCUT RD
(T587)
BACKLINE RD
(T654)
0200/0350
045058 FT 1 0 00268 0 02 0452+75
S 0200/0000 LENGTH(AH 2211 BK 2757)
RETAINING WALL END
BMSID 30/0188/0190/2065
RETAINING WALL BEGIN
BMSID 30/0188/0190/2065

042301 FT

042301 FT 1 0 00268 0 02 0424+27
S 0190/0000 LENGTH(AH 2757 BK 1734)

GOSLIN RD
(T599)

0180/0815

RBR

040567 FT

0180/0071 BMSID 30/0188/0180/0000
040567 FT 1 0 00268 0 02 0407+64
P3
BR SOUTH FORK TENMILE C
BMSBG 30/0188/0180/0000
S 0180/0000 LENGTH(AH 1734 BK 2602)

RBR

0170/1530 ELM ST
(T600)

EXTRACT DATE: 12/28/2024 ROADWAY MANAGEMENT SYSTEM PAGE NUMBER: 80
PRINT DATE: 12/30/2024 SLD COUNTY/SR - ANNUAL PRINT COUNTY: GREENE

DIR: B TOTAL LEN: 9.747 MI. DIST: 12-2 SR: 188
LEFT MUN: JEFFERSON T RIGHT MUN: JEFFERSON T

037965 FT

037965 FT 1 0 00268 0 02 0383+79

NC DRY TAVERN RD

JACKSON ST

(T599)

== 5 0170/0000 LENGTH(AH 2602 BK 2246)

RETAINING WALL END

= 0160/2243 BMSID 30/0188/0160/2135

RETAINING WALL BEGIN

= 0160/2135 BMSID 30/0188/0160/2135

JEFFERSON

0160/1756 JEFFERSON B

MONONGAHELA ST

0160/1375 (BORO)

MAIDENS ST

0160/1105 (BORO)

WASHINGTON ST

0160/0830 (BORO)

MULBERRY AL

0160/0550 (BORO)

FRANKLIN ST

0160/0285 (BORO)

035719 FT

035719 FT 1 0 00268 0 02 0358+98

PINE ST

== 5 0160/0000 LENGTH(AH 2246 BK 1992)

(SR1011 SEG 0070/0000)

CHERRY AL

0150/1720 (BORO)

BRIDGES ST

0150/1465 (BORO)

HAMILTON ST

0150/1190 (BORO)

0150/1030 BMSID 30/0188/0150/1015

1 0 00268 0 02 0349+27

B TENMILE CK

0150/1015 BMSID 30/0188/0150/1015

MOREDOCK DR

0150/0915 (TWP)

SISTERSVILLE DR

0150/0660 (BORO)

NARDIS DR

0150/0385 (T788)

JEFFERSON

0150/0265 JEFFERSON T

033727 FT

033727 FT 1 0 00268 0 02 0338+94

NC GREENE ST

5 0150/0000 LENGTH(AH 1992 BK 2487)

EXTRACT DATE: 12/28/2024 ROADWAY MANAGEMENT SYSTEM PAGE NUMBER: 79
PRINT DATE: 12/30/2024 SLD COUNTY/SR - ANNUAL PRINT COUNTY: GREENE

DIR: B TOTAL LEN: 9.747 MI. DIST: 12-2 SR: 188
LEFT MUN: JEFFERSON T RIGHT MUN: JEFFERSON T

LUTES LN
(SR1030 SEG 0010/0743) 0140/1395

LUTES LN
(SR1030 SEG 0010/0000) 0140/0670
031240 FT

KURTZ MOBILE HOME PARK
(PRDR) 0130/1065

029195 FT

1 0 00268 0 01 0276+82 027530 FT
RESERVOIR HILL RD
(T855)
BROWNS RD
(T616) 0120/0000

031240 FT 1 0 00268 0 01 0313+67
DENNYHILL RD
(T622)
5 0140/0000 LENGTH(AH 2487 BK 2045)
0130/1974 BMSSEN 30/0188/0130/1815
JEFFERSON
0130/1933 MORGAN T
0 0 00000 0 00 0000+00
S F TENMILE
0130/1815 BMSBG 30/0188/0130/1815
PLANT RD
0130/1245 (T651)
0130/1065 (APRA) KURTZ MOBILE HOM

0130/0069 BMSSEN 30/0188/0130/0000
029195 FT 1 0 00268 0 01 0293+30
NORFOLK SOUTHERN RAI RR
BMSBG 30/0188/0130/0000
5 0130/0000 LENGTH(AH 2045 BK 1665)
RETAINING WALL END
0120/1617 BMSID 30/0188/0120/1176
MAPLE ST
0120/1590 (T618)
RETAINING WALL BEGIN
0120/1176 BMSID 30/0188/0120/1176

027530 FT

5 0120/0000 LENGTH(AH 1665 BK 3409)

EXTRACT DATE: 12/28/2024 ROADWAY MANAGEMENT SYSTEM PAGE NUMBER: 78
PRINT DATE: 12/30/2024 SLD COUNTY/SR - ANNUAL PRINT COUNTY: GREENE

DIR: B TOTAL LEN: 9.747 MI. DIST: 12-2 SR: 188
LEFT MUN: MORGAN T RIGHT MUN: MORGAN T

TRAILER CT RD
(T585)

024121 FT

0100/1745

==

1 0 00268 0 01 0224+65 022331 FT
LIPPENCOTT RD
(SR0221 SEG 0010/0000) 0100/0000

==

==

019803 FT

024121 FT 1 0 00268 0 01 0242+53
0110/0000 LENGTH(AH 3409 BK 1790)

0100/0375 (TBK) HOMEVILLE RD
022331 FT (T624)

0100/0000 LENGTH(AH 1790 BK 2528)

019803 FT 1 0 00268 0 01 0199+54
0090/0000 LENGTH(AH 2528 BK 2488)

017315 FT

~

~

POE

0080/0174 BMS EN 30/0188/0080/0084
1 0 00268 0 01 0175+39

0080/0084 RUFF CREEK
017315 FT BMSBG 30/0188/0080/0084
1 0 00268 0 01 0174+50
(APRA) JEFFERSON ESTATE
PRISON RD
(T610)

0080/0000 LENGTH(AH 2488 BK 1712)

1 0 00268 0 01 0156+61 015603 FT
KENNEL RD
(T569) 0070/0000

==

015603 FT

0070/0000 LENGTH(AH 1712 BK 2138)

0060/1202 MORGAN
FRANKLIN T

EXTRACT DATE: 12/28/2024 ROADWAY MANAGEMENT SYSTEM PAGE NUMBER: 77
PRINT DATE: 12/30/2024 SLD COUNTY/SR - ANNUAL PRINT COUNTY: GREENE

DIR: B TOTAL LEN: 9.747 MI. DIST: 12-2 SR: 188
LEFT MUN: MORGAN T RIGHT MUN: MORGAN T

1 0 00268 0 01 0136+06 013465 FT
BRADEN RUN RD
(T583) 0060/0000

STROPE RD
(T559) 0050/1230

010737 FT

R & M MANUFACTURING RD
(PRDR) 0040/0885

007796 FT

STROPE RD
(T559) 0030/1910

VALLEY FARM DR
(T560) 0030/0445

DOROTHY DR
(T560) 0030/0055

013465 FT

5 0060/0000 LENGTH(AH 2138 BK 2728)

BRADENS RUN
STRUCTURE LENGTH 16 FT
0050/1253 BMSID 30/0188/0050/1253

0050/1036 BMSID 30/0188/0050/0918
O O 00000 0 00 0000+00
S F 10 MILE

0050/0918 BMSBG 30/0188/0050/0918

010737 FT 1 0 00268 0 01 0108+77
5 0050/0000 LENGTH(AH 2728 BK 2941)

0040/0885 (APRA) R & M MANUFACTUR

0040/0128 BMSID 30/0188/0040/0000
007796 FT 1 0 00268 0 01 0080+18
S F TENMILE

5 0040/0000 BMSBG 30/0188/0040/0000
LENGTH(AH 2941 BK 2626)










(APRA) ELITE OILFIELD S
0030/1910 ELITE OILFIELD SERVICE
(PRDR)

SR 0079
0030/0318 OP ID 30/0079/0144/0000

SR 0079
0030/0232 OP ID 30/0079/0145/0000

EXTRACT DATE: 12/28/2024 ROADWAY MANAGEMENT SYSTEM PAGE NUMBER: 76
PRINT DATE: 12/30/2024 SLD COUNTY/SR - ANNUAL PRINT COUNTY: GREENE

DIR: B TOTAL LEN: 9.747 MI. DIST: 12-2 SR: 188
LEFT MUN: FRANKLIN T RIGHT MUN: FRANKLIN T

			0030/0042 BMS EN 30/0188/0030/0000 005170 FT 1 0 00268 0 01 0052+80 P3
	005170 FT		GRIME RUN BMSBG 30/0188/0030/0000 5 0030/0000 LENGTH(AH 2626 BK 2620)
			0020/0871 BMS EN 30/0188/0020/0745 1 0 00268 0 01 0026+79
			SOUTH FORK TENMILE CREE 0020/0745 BMSBG 30/0188/0020/0745
PENNDOT ACCESS RD (SR1031 SEG 0010/0000)	0020/0515 002550 FT	==	ELM DR 0020/0665 (T796)
		==	002550 FT 1 0 00268 0 01 0026+72 NORFOLK SOUTHERN OVERPASS IS RR X-ING
			NC JEFFERSON RD 5 0020/0000 LENGTH(AH 2620 BK 2550)
			0010/2277 BMS EN 30/0188/0010/2220 0 0 00000 0 00 0000+00
BASIC ENERGY SERVICES (PRDR)	0010/2027		LAUREL RUN 0010/2220 BMSBG 30/0188/0010/2220
PA DOT GREENE CO MAINT (GOVT)	0010/1745	==	0010/2027 (APRA) BASIC ENERGY SER
PA DOT GREENE CO MAINT (GOVT)	0010/1375	==	
			BILL GEORGE DR (T734)
		==	EAST ST 0010/0850 (T734)
RAMP RD (SR9101 SEG 0010/0000)	0010/0085 000000 FT	==	
			000000 FT 1 0 00268 0 00 0000+00 VILLAGE: MORRISVILLE NC BILL GEORGE DR E HIGH ST (SR0019 SEG 0291/0360) (SR0019 SEG 0290/0380) MFC BEGIN = C 5 0010/0000 LENGTH(AH 2550 BK 0000)

EXTRACT DATE: 12/28/2024 ROADWAY MANAGEMENT SYSTEM PAGE NUMBER: 75
PRINT DATE: 12/30/2024 SLD COUNTY/SR - ANNUAL PRINT COUNTY: GREENE

DIR: B TOTAL LEN: 20.900 MI. DIST: 12-2 SR: 88
LEFT MUN: JEFFERSON T RIGHT MUN: JEFFERSON T

110354 FT

110354 FT AH-WASHINGTON (62)
BMS EN 30/0088/0440/1989
INTER-AHD FRONT ST
0440/2375 (SR0088 SEG 0010/0000)
1 0 00268 0 02 0689+71
TEN MILE CREEK
0440/1989 BMSBG 30/0088/0440/1989
GREENE COVE RD
0440/1717 (PRDR)

107979 FT

107979 FT 1 0 00268 0 02 0668+63
5 0440/0000 LENGTH(AH 2375 BK 2629)

HILL TOP RD
(T625)

105350 FT
0430/0000

105350 FT 1 0 00268 0 02 0643+54
NC MILLSBORO HILL RD
5 0430/0000 LENGTH(AH 2629 BK 1866)

103484 FT

103484 FT 1 0 00268 0 02 0624+86
5 0420/0000 LENGTH(AH 1866 BK 2701)

EXTRACT DATE: 12/28/2024 ROADWAY MANAGEMENT SYSTEM PAGE NUMBER: 74
PRINT DATE: 12/30/2024 SLD COUNTY/SR - ANNUAL PRINT COUNTY: GREENE

DIR: B TOTAL LEN: 20.900 MI. DIST: 12-2 SR: 88
LEFT MUN: JEFFERSON T RIGHT MUN: JEFFERSON T

100783 FT		100783 FT	1 0 00268 0 02 0597+99
			RUSH RUN
			STRUCTURE LENGTH 9 FT
			BMSID 30/0088/0410/0000
		5 0410/0000	LENGTH(AH 2701 BK 2329)
098454 FT		098454 FT	1 0 00268 0 02 0574+57
		5 0400/0000	LENGTH(AH 2329 BK 2377)
			JULIA ST
CLARKSVILLE RD		0390/1610	(T783)
(SR1015 SEG 0010/0000)			
GOSLIN RD			MILLSBORO RD
(T599)			(T599)
0390/0360		0390/0360	1 0 00268 0 02 0550+80
096077 FT		096077 FT	FIRST AV
			(T875)
		5 0390/0000	LENGTH(AH 2377 BK 3503)
			SECOND AV
		0380/3140	(T873)
			THIRD AV
		0380/2785	(T871)
			NORTH ST
		0380/1495	(T559)
			SCHOOL ST
COX ST		0380/0630	(T713)
(T719)			
MARTIN ST		0380/0270	
(T713)			
TO 0188/0220 SH		0380/0135	
(CONN)			

NC DRY TAVERN FREDTOWN RD

EXTRACT DATE: 12/28/2024 ROADWAY MANAGEMENT SYSTEM PAGE NUMBER: 73
PRINT DATE: 12/30/2024 SLD COUNTY/SR - ANNUAL PRINT COUNTY: GREENE

DIR: B TOTAL LEN: 20.900 MI.
LEFT MUN: JEFFERSON T

DIST: 12-2 SR: 88
RIGHT MUN: JEFFERSON T

1 0 00268 0 02 0518+24 092574 FT
JEFFERSON RD
(SR0188 SEG 0220/1856) 0380/0000

FROM 0188/0220 SH
(CONN) 0360/3375
FRICK AV
(T566) 0360/3215

PRICE ST
(T569) 0360/1890

SHORTCUT RD
(T587) 0360/0030
089116 FT

086651 FT
WILLIS RD
(SR1017 SEG 0070/0000) 0350/0000

084035 FT

092574 FT FERNCLIFF RD
(SR1008 SEG 0010/0000)
5 0380/0000 LENGTH(AH 3503 BK 3458)
TO 1010/0010 SH
(CONN)
0360/3376 TO 1008/0010 SH
(CONN)
0360/3375

0360/2980 LONG ST
(T558)

0360/0030 BMSSEN 30/0088/0360/0000
089116 FT 1 0 00451 0 05 0975+75
VILLAGE: DRY TAVERN
PUMPKIN RUN
BMSBG 30/0088/0360/0000
5 0360/0000 LENGTH(AH 3458 BK 2465)
PUMPKIN RUN RD
0350/2450 (T587)

0350/0019 JEFFERSON
086651 FT CUMBERLAND T
1 0 00451 0 05 0950+83
CRUCIBLE RD
(SR1017 SEG 0070/0000)
5 0350/0000 LENGTH(AH 2465 BK 2616)

084035 FT 1 0 00451 0 05 0924+35

EXTRACT DATE: 12/28/2024 ROADWAY MANAGEMENT SYSTEM PAGE NUMBER: 72
PRINT DATE: 12/30/2024 SLD COUNTY/SR - ANNUAL PRINT COUNTY: GREENE

DIR: B TOTAL LEN: 20.900 MI. DIST: 12-2 SR: 88
LEFT MUN: CUMBERLAND T RIGHT MUN: CUMBERLAND T

0340/0000 LENGTH(AH 2616 BK 2533)

081502 FT

081502 FT 1 0 00451 0 05 0899+02
0330/0000 LENGTH(AH 2533 BK 2443)

079059 FT

079059 FT 1 0 00451 0 05 0874+59
0320/0000 LENGTH(AH 2443 BK 2552)

076507 FT

076507 FT 1 0 00451 0 04 0847+88
0310/0000 LENGTH(AH 2552 BK 2253)

GREEN VALLEY RD
(SR1019 SEG 0030/3592) 0300/1025

0300/1343 BMS EN 30/0088/0300/1331
1 0 00451 0 04 0838+65
B COAL RUN
0300/1331 BMSBG 30/0088/0300/1331

074254 FT

0300/0071 BMS EN 30/0088/0300/0000
074254 FT 1 0 00451 0 04 0825+28
NC DRY TAVERN RD
MUDDY CREEK

CARMICHAELS AREA SD
(GOVT)
CHERRY AL
(TWP)

0290/1927
0290/1665

0300/0000 BMSBG 30/0088/0300/0000
LENGTH(AH 2253 BK 2401)

0290/1927 (APRA) CARMICHAELS AREA

0290/1425 CUMBERLAND
CARMICHAELS B

EXTRACT DATE: 12/28/2024 ROADWAY MANAGEMENT SYSTEM PAGE NUMBER: 71
PRINT DATE: 12/30/2024 SLD COUNTY/SR - ANNUAL PRINT COUNTY: GREENE

DIR: B TOTAL LEN: 20.900 MI. DIST: 12-2 SR: 88
LEFT MUN: CUMBERLAND T RIGHT MUN: CUMBERLAND T

SOUTH ST
(BORO)

0290/0350
071853 FT

CEYLON RD
(SR1006 SEG 0040/2506) 0290/0000

FAIR ST
(T407)

0270/1340

MAPLE ST
(T495)

0270/0055
067451 FT

== == 0290/1265 STRAWBERRY AL
== == (BORO)
== == 0290/1085 GREENE ST
== == (BORO)
== == 0290/0905 WHISKEY AL
== == (BORO)
== == GEORGE ST
== == (SR1021 SEG 0040/0174)
== == 0290/0715 GOOSBERRY AV
== == (BORO)
== == 0290/0530 SOUTH ST
== == (SR1006 SEG 0043/0000)
== == 0290/0350 1 0 00451 0 04 0801+47
== == 071853 FT MORGANTOWN ST
== == (BORO)
== == 0290/0000 LENGTH(AH 2401 BK 2607)
== == CARMICHAELS
== == 0280/2049 CUMBERLAND T
== == GWYNNE ST
== == (T884)
== == 0280/1575 BMS EN 30/0088/0280/1376
== == 0280/1386 1 0 00451 0 04 0789+17
== == B GLADE RUN
== == 0280/1376 BMSBG 30/0088/0280/1376
== == RETAINING WALL END
== == 0280/1360 BMSID 30/0088/0280/1165
== == 0280/1165 RETAINING WALL BEGIN
== == BMSID 30/0088/0280/1165
== == CENTER ST
== == (T560)
== == 0280/0355 1 0 00451 0 04 0775+68
== == 069246 FT NEMACOLIN RD
== == (SR1004 SEG 0010/0000)
== == 0280/0000 LENGTH(AH 2607 BK 1795)
== == BURNETT WY
== == (TWP)
== == CROSS ST
== == (T685)
== == 0270/0875
== == 0270/0600
== == 067451 FT 1 0 00451 0 04 0757+56
== == PARK AV
== == (T868)
== == 0270/0000 LENGTH(AH 1795 BK 2831)

EXTRACT DATE: 12/28/2024 ROADWAY MANAGEMENT SYSTEM PAGE NUMBER: 70
PRINT DATE: 12/30/2024 SLD COUNTY/SR - ANNUAL PRINT COUNTY: GREENE

DIR: B TOTAL LEN: 20.900 MI. DIST: 12-2 SR: 88
LEFT MUN: CUMBERLAND T RIGHT MUN: CUMBERLAND T

		==	0260/2180	JESSAMINE ST (PRDR)
		==	0260/1545	PARK AV (PRDR)
		==	0260/1180	INWOOD AV (T707)
	064620 FT		064620 FT	1 0 00451 0 04 0729+17 VILLAGE: CARMICHAELS
STONE ST (T686)	0260/0000	==	5 0260/0000	NC VINE ST NEMACOLIN WY (TWP) LENGTH(AH 2831 BK 2995)
		==	0250/1780	MATTHEW LN (PRDR)
GLADES RUN RD (T683)	0250/0815	==		
	061625 FT		5 0250/0000	061625 FT 1 0 00451 0 04 0699+31 LENGTH(AH 2995 BK 2420)
		==	0240/1750	RUTTERS LN (SR1027 SEG 0010/0000)
	059205 FT		059205 FT	1 0 00451 0 04 0675+26 TOWNSHIP 0784 RT (T784)
LC TO INDUSTRIAL RD (CONN)	0230/1425	==	5 0240/0000	LENGTH(AH 2420 BK 1788)
INDUSTRIAL RD (T624)	0230/1275	==	0230/1275	(APRA) PAISLEY IND PARK
LC FROM INDUSTRIAL RD (CONN)	0230/1220	==	0230/0992	BMS EN 30/0088/0230/0982 1 0 00451 0 04 0668+26 B L WHITELEY
		==	0230/0982	BMSBG 30/0088/0230/0982 LIVEASY RD
		==	0230/0865	(T499)

EXTRACT DATE: 12/28/2024 ROADWAY MANAGEMENT SYSTEM PAGE NUMBER: 69
PRINT DATE: 12/30/2024 SLD COUNTY/SR - ANNUAL PRINT COUNTY: GREENE

DIR: B TOTAL LEN: 20.900 MI. DIST: 12-2 SR: 88
LEFT MUN: CUMBERLAND T RIGHT MUN: CUMBERLAND T

057417 FT

0230/0135 FROM 0021/0631 SH
(CONN)
L WHITELEY C
STRUCTURE LENGTH 32 FT
0230/0040 BMSID 30/0021/0620/0894
057417 FT 1 0 00451 0 04 0657+62
NC CA ARMICHAELS RD
ROY E FURMAN HW
(SR0021 SEG 0631/0000)
(SR0021 SEG 0630/0000)

0230/0000 CUMBERLAND
MONONGAHELA T
LENGTH(AH 1788 BK 2404)
TO 0021/0630 SH
0220/2165 (CONN)

055013 FT

0220/0011 BMSID 30/0088/0220/0000
055013 FT 1 0 00451 0 04 0633+62
VILLAGE: PAISLEY
B L WHITELEY
0220/0000 BMSBG 30/0088/0220/0000
LENGTH(AH 2404 BK 2826)

052187 FT

0210/1205 BMSID 30/0088/0210/1194
1 0 00451 0 04 0617+23
B L WHITELEY
0210/1194 BMSBG 30/0088/0210/1194
0210/0883 BMSID 30/0088/0210/0869
1 0 00451 0 04 0613+80
B L WHITELEY
0210/0869 BMSBG 30/0088/0210/0869
052187 FT 1 0 00451 0 04 0605+51
0210/0000 LENGTH(AH 2826 BK 3368)

EXTRACT DATE: 12/28/2024 ROADWAY MANAGEMENT SYSTEM PAGE NUMBER: 68
PRINT DATE: 12/30/2024 SLD COUNTY/SR - ANNUAL PRINT COUNTY: GREENE

DIR: B TOTAL LEN: 20.900 MI. DIST: 12-2 SR: 88
LEFT MUN: MONONGAHELA T RIGHT MUN: MONONGAHELA T

1 0 00451 0 03 0570+77 048819 FT
(TBK 2037) OLD 88 SH
(TWP) 0200/0000

==

048819 FT

5 0200/0000 LENGTH(AH 3368 BK 2099)

1 0 00451 0 03 0550+17 046720 FT
COLVIN RD
(SR2027 SEG 0040/1973) 0190/0000

==

046720 FT

5 0190/0000 LENGTH(AH 2099 BK 2558)

SUGAR GROVE RD
(T740)

0180/0750
044162 FT

==

0180/0750

SIGSBEE RD
(T706)

044162 FT

1 0 00451 0 03 0524+46
VILLAGE: SUGAR GROVE
B WHITELEY C
STRUCTURE LENGTH 8 FT
BMSID 30/0088/0180/0000
LENGTH(AH 2558 BK 3562)

5 0180/0000

==

0170/1740

SIGSBEE RD
(T706)

040600 FT

0170/0123
040600 FT

BMSID 30/0088/0170/0001
1 0 00451 0 03 0488+98
WHITELEY CK.
BMSBG 30/0088/0170/0001
LENGTH(AH 3562 BK 1799)

5 0170/0000

0160/1151

CSX RAIL TRANSPORTATION
OVERPASS IS RR X-ING

EXTRACT DATE: 12/28/2024 ROADWAY MANAGEMENT SYSTEM PAGE NUMBER: 67
PRINT DATE: 12/30/2024 SLD COUNTY/SR - ANNUAL PRINT COUNTY: GREENE

DIR: B TOTAL LEN: 20.900 MI. DIST: 12-2 SR: 88
LEFT MUN: MONONGAHELA T RIGHT MUN: MONONGAHELA T

1 0 00451 0 03 0471+09 038801 FT
FIFTH ST
(T749) 0160/0000
EVERGREEN ST 0150/1890
(T747)
EVERGREEN ST 0150/1230
(T745)

1 0 00451 0 03 0448+80 036572 FT
MAPLE RIDGE RD
(T708) 0150/0000

033621 FT

031215 FT

MAPLETOWN RD
(SR2016 SEG 0080/3356) 0130/0000
SHUBERT RD
(T425) 0120/2745

038801 FT

0160/0000 LENGTH(AH 1799 BK 2229)

036572 FT ALICIA RD
(SR2031 SEG 0010/0000)
0150/0000 LENGTH(AH 2229 BK 2951)

033621 FT 1 0 00451 0 03 0420+00
KOVACH RD
(T704)
0140/0000 LENGTH(AH 2951 BK 2406)

031215 FT 1 0 00451 0 03 0395+30
VILLAGE: CABBAGE FLATS
DIAMOND ST
(SR2014 SEG 0100/2528)
0130/0000 LENGTH(AH 2406 BK 3467)

0120/2690 KIGER RD
(T413)

EXTRACT DATE: 12/28/2024 ROADWAY MANAGEMENT SYSTEM PAGE NUMBER: 66
PRINT DATE: 12/30/2024 SLD COUNTY/SR - ANNUAL PRINT COUNTY: GREENE

DIR: B TOTAL LEN: 20.900 MI. DIST: 12-2 SR: 88
LEFT MUN: MONONGAHELA T RIGHT MUN: MONONGAHELA T

027748 FT		027748 FT 1 0 00451 7 00 0023+41
		0120/0000 LENGTH(AH 3467 BK 2522)
025226 FT		025226 FT 1 0 00451 7 00 0000+00
OLD DAIRY RD		GREENSBORO RD
(SR2014 SEG 0030/0000) 0110/0000		(SR2014 SEG 0030/0000)
		0110/0000 LENGTH(AH 2522 BK 1779)
DONHAM RD		
(T393)		
1 0 00451 0 02 0230+45 0100/0435		023447 FT
DONHAM RD		
(T393) 0100/0000		0100/0000 LENGTH(AH 1779 BK 2541)
020906 FT		020906 FT 1 0 00451 0 02 0204+50
		0090/0000 LENGTH(AH 2541 BK 1838)
LC FOR ROSEDALE ST		T MONONGAHEL
(CONN)		STRUCTURE LENGTH 10 FT
ROSEDALE ST		BMSID 30/0088/0080/1735
(T402) 0080/1150		0080/1735
		ROSEDALE ST
1 0 00451 0 02 0186+00 019068 FT		(T402) 0080/0840
MABEL HILL RD		019068 FT
(T419) 0080/0000		0080/0000 LENGTH(AH 1838 BK 3109)
FORD ST		
(T418) 0070/2785		CROSS MINE RD
		(T710) 0070/2200

DIR: B TOTAL LEN: 20.900 MI. DIST: 12-2 SR: 88
LEFT MUN: MONONGAHELA T RIGHT MUN: MONONGAHELA T

DIR: B TOTAL LEN: 20.900 MI. DIST: 12-2 SR: 88
LEFT MUN: DUNKARD T RIGHT MUN: DUNKARD T

EXTRACT DATE: 12/28/2024 ROADWAY MANAGEMENT SYSTEM PAGE NUMBER: 63
PRINT DATE: 12/30/2024 SLD COUNTY/SR - ANNUAL PRINT COUNTY: GREENE
DIR: N TOTAL LEN: 21.888 MI. DIST: 12-2 SR: 79
LEFT MUN: WASHINGTON T RIGHT MUN: WASHINGTON T

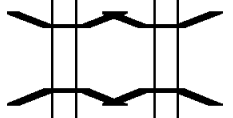
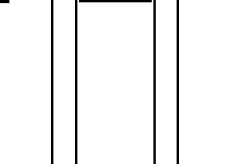

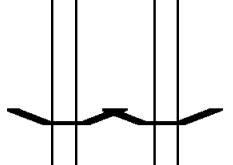
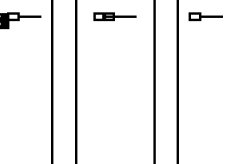
AH-WASHINGTON (62) 115506 FT
SR 0079 SH INTER-AHD
(SR0079 SEG 0219/0000) 0215/1795



115566 FT
INTER-AHD SR 0079 SH
0214/1760 (SR0079 SEG 0218/0000)

EXTRACT DATE: 12/28/2024 ROADWAY MANAGEMENT SYSTEM PAGE NUMBER: 62
PRINT DATE: 12/30/2024 SLD COUNTY/SR - ANNUAL PRINT COUNTY: GREENE

DIR: N TOTAL LEN: 21.888 MI. DIST: 12-2 SR: 79
LEFT MUN: WASHINGTON T RIGHT MUN: WASHINGTON T

BMS EN 30/0079/0215/0275 0215/0340 1 0 01030 0 00 1140+63 TWP RD 512 BMS BG 30/0079/0215/0275 0215/0275 1 0 01030 0 00 1137+70 113711 FT CROSSOVER RD (CONN) LENGTH(AH 1795 BK 2850) 0215/0000		0214/0365 0214/0300 113806 FT 0214/0000	BMS EN 30/0079/0214/0300 1 0 01030 0 00 1140+63 TWP RD 512 BMS BG 30/0079/0214/0300 1 0 01030 0 00 1137+70 CROSSOVER RD (CONN) LENGTH(AH 1760 BK 2840)
1 0 01030 0 00 1109+30 110861 FT MILEPOST 021.00 LENGTH(AH 2850 BK 2610) 0211/0000		110966 FT 0210/0000	1 0 01030 0 00 1109+30 MILEPOST 021.00 LENGTH(AH 2840 BK 2625)
1 0 01030 0 00 1109+30 108251 FT LENGTH(AH 2610 BK 2635) 0205/0000		108341 FT 0204/0000	1 0 01030 0 00 1083+05 LENGTH(AH 2625 BK 2640)
BMS EN 30/0079/0201/0540 0201/0647 1 0 01030 0 00 1062+05 TWP RD 552 BMS BG 30/0079/0201/0540 0201/0540 1 0 01030 0 00 1056+65 105616 FT MILEPOST 020.00 LENGTH(AH 2635 BK 2650) 0201/0000		0200/0655 0200/0540 105701 FT 0200/0000	BMS EN 30/0079/0200/0540 1 0 01030 0 00 1062+05 TWP RD 552 BMS BG 30/0079/0200/0540 1 0 01030 0 00 1056+65 MILEPOST 020.00 LENGTH(AH 2640 BK 2660)
1 0 01030 0 00 1030+05 102966 FT		103041 FT	1 0 01030 0 00 1030+05

EXTRACT DATE: 12/28/2024 ROADWAY MANAGEMENT SYSTEM PAGE NUMBER: 61
PRINT DATE: 12/30/2024 SLD COUNTY/SR - ANNUAL PRINT COUNTY: GREENE

DIR: N TOTAL LEN: 21.888 MI. DIST: 12-2 SR: 79
LEFT MUN: WASHINGTON T RIGHT MUN: WASHINGTON T

LENGTH(AH 2650 BK 2620) 0195/0000 5 0194/0000 LENGTH(AH 2660 BK 2640)

(APRA) EMERGENCY8007CON 0191/0500
1 0 01030 0 00 1003+65 100346 FT
RAMP D RD
(SR8007 SEG 0502/0000)
MILEPOST 019.00
LENGTH(AH 2620 BK 2500) 0191/0000 5

POT

RAMP C RD
(SR8007 SEG 0512/0632) 0185/1500

BMS EN 30/0079/0185/0000 0185/0339
1 0 01030 0 00 0977+50 097846 FT
(APRA) EMERGENCY8007CON
SR 0221
BMSBG 30/0079/0185/0000
LENGTH(AH 2500 BK 2765) 0185/0000 5

POT

100401 FT 1 0 01030 0 00 1003+25
MILEPOST 019.00
0190/0000 LENGTH(AH 2640 BK 2545) 5

0184/0715 RAMP B RD
0184/0339 (SR8007 SEG 0750/0569)
BMS EN 30/0079/0184/0000
097856 FT 1 0 01030 0 00 0979+50
SR 0221
BMSBG 30/0079/0184/0000
0184/0000 LENGTH(AH 2545 BK 2725) 5

0180/1625 RAMP A RD
(SR8007 SEG 0010/0000)

1 0 01030 0 00 0951+05 095081 FT
MILEPOST 018.00
LENGTH(AH 2765 BK 2590) 0181/0000 5







095131 FT 1 0 01030 0 00 0951+05
MILEPOST 018.00
0180/0000 LENGTH(AH 2725 BK 2650) 5

1 0 01030 0 00 0924+55 092491 FT
LENGTH(AH 2590 BK 2740) 0175/0000 5

092481 FT 1 0 01030 0 00 0924+55
0174/0000 LENGTH(AH 2650 BK 2640) 5

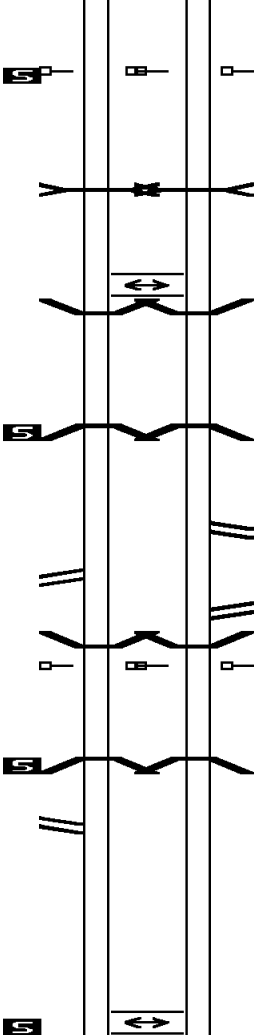
EXTRACT DATE: 12/28/2024 ROADWAY MANAGEMENT SYSTEM PAGE NUMBER: 60
PRINT DATE: 12/30/2024 SLD COUNTY/SR - ANNUAL PRINT COUNTY: GREENE

DIR: N TOTAL LEN: 21.888 MI. DIST: 12-2 SR: 79
LEFT MUN: WASHINGTON T RIGHT MUN: WASHINGTON T

1 0 01030 0 00 0898+35 089751 FT		089841 FT 1 0 01030 0 00 0898+35
MILEPOST 017.00		MILEPOST 017.00
LENGTH(AH 2740 BK 2640) 0171/0000		0170/0000 LENGTH(AH 2640 BK 2650)
WASHINGTON		
FRANKLIN T		
SR 1003		SR 1003
OP ID 30/1003/0060/1028 0165/1830		0164/1920 OP ID 30/1003/0060/1028
		WASHINGTON
		FRANKLIN T
1 0 01030 0 00 0871+85 087111 FT		087191 FT 1 0 01030 0 00 0871+85
LENGTH(AH 2640 BK 2600) 0165/0000		0164/0000 LENGTH(AH 2650 BK 2640)
1 0 01030 0 00 0845+45 084511 FT		084551 FT 1 0 01030 0 00 0845+45
SR 1024		SR 1024
OP ID 30/1024/0010/0000		OP ID 30/1024/0010/0000
MILEPOST 016.00		MILEPOST 016.00
LENGTH(AH 2600 BK 2755) 0161/0000		0160/0000 LENGTH(AH 2640 BK 2700)
1 0 01030 0 00 0818+26 081756 FT		081851 FT 1 0 01030 0 00 0818+26
CROSSOVER RD		CROSSOVER RD
(CONN)		(CONN)
LENGTH(AH 2755 BK 2585) 0155/0000		0154/0000 LENGTH(AH 2700 BK 2545)
GRIMES RUN		GRIMES RUN
STRUCTURE LENGTH 14 FT		STRUCTURE LENGTH 14 FT
BMSID 30/0079/0150/1930 0151/1885		0150/1930 BMSID 30/0079/0150/1930

EXTRACT DATE: 12/28/2024 ROADWAY MANAGEMENT SYSTEM PAGE NUMBER: 59
PRINT DATE: 12/30/2024 SLD COUNTY/SR - ANNUAL PRINT COUNTY: GREENE

DIR: N TOTAL LEN: 21.888 MI. DIST: 12-2 SR: 79
LEFT MUN: FRANKLIN T RIGHT MUN: FRANKLIN T

1 0 01030 0 00 0792+81 079171 FT MILEPOST 015.00 LENGTH(AH 2585 BK 3250) 0151/0000		079306 FT 1 0 01030 0 00 0792+81 MILEPOST 015.00 LENGTH(AH 2545 BK 3260) 0150/0000
B GRIMES RUN STRUCTURE LENGTH 9 FT BMSID 30/0079/0144/2234 0145/2150		B GRIMES RUN STRUCTURE LENGTH 9 FT BMSID 30/0079/0144/2234 0144/2234
CROSSOVER RD (CONN) BMSID 30/0079/0145/0000 0145/1110 0145/0848		CROSSOVER RD (CONN) BMSID 30/0079/0144/0000 0144/1085 0144/0848
1 0 01030 0 00 0760+24 075921 FT SR 0188 BMSBG 30/0079/0145/0000 LENGTH(AH 3250 BK 2092) 0145/0000		076046 FT 1 0 01030 0 00 0760+21 SR 0188 BMSBG 30/0079/0144/0000 LENGTH(AH 3260 BK 2205) 0144/0000
RAMP D RD (SR8005 SEG 0500/0000) 0139/0985		0138/1115 RAMP B RD (SR8005 SEG 0760/1418)
BMSID 30/0079/0139/0000 0139/0267 MILEPOST 014.00 0139/0200 1 0 01030 0 00 0738+54 073829 FT SR 0021 BMSBG 30/0079/0139/0000 LENGTH(AH 2092 BK 2605) 0139/0000		0138/0505 RAMP A RD (SR8005 SEG 0750/0000) BMSID 30/0079/0138/0000 0138/0267 MILEPOST 014.00 1 0 01030 0 00 0738+54 SR 0021 BMSBG 30/0079/0138/0000 LENGTH(AH 2205 BK 2505) 0138/0000
RAMP C RD (SR8005 SEG 0250/1115) 0135/1710		
1 0 01030 0 00 0713+37 071224 FT CROSSOVER RD (CONN) LENGTH(AH 2605 BK 2570) 0135/0000		071336 FT 1 0 01030 0 00 0713+32 CROSSOVER RD (CONN) LENGTH(AH 2505 BK 2615) 0134/0000

EXTRACT DATE: 12/28/2024 ROADWAY MANAGEMENT SYSTEM PAGE NUMBER: 58
PRINT DATE: 12/30/2024 SLD COUNTY/SR - ANNUAL PRINT COUNTY: GREENE

DIR: N TOTAL LEN: 21.888 MI. DIST: 12-2 SR: 79
LEFT MUN: FRANKLIN T RIGHT MUN: FRANKLIN T

BMS EN 30/0079/0131/0984 0131/1181 0130/1196 BMS EN 30/0079/0130/0960
1 0 01030 0 00 0696+90 1 0 01030 0 00 0696+69
SR 2026 SR 2026
BMS BG 30/0079/0131/0984 0131/0984 0130/0960 BMS BG 30/0079/0130/0960

1 0 01030 0 00 0687+81 068654 FT 068721 FT 1 0 01030 0 00 0687+17
MILEPOST 013.00 MILEPOST 013.00
LENGTH(AH 2570 BK 2654) 0131/0000 5 0130/0000 LENGTH(AH 2615 BK 2642)

1 0 01030 0 00 0661+41 066000 FT 066079 FT 1 0 01030 0 00 0660+63
LENGTH(AH 2654 BK 2650) 0125/0000 5 0124/0000 LENGTH(AH 2642 BK 2640)

CROSSOVER RD 0121/1025 CROSSOVER RD
(CONN) 0120/1025 (CONN)
1 0 01030 0 00 0634+32 063350 FT 063439 FT 1 0 01030 0 00 0634+31
MILEPOST 012.00 MILEPOST 012.00
LENGTH(AH 2650 BK 2660) 0121/0000 5 0120/0000 LENGTH(AH 2640 BK 2643)

1 0 01030 0 00 0607+67 060690 FT 060796 FT 1 0 01030 0 00 0607+77
LENGTH(AH 2660 BK 2646) 0115/0000 5 0114/0000 LENGTH(AH 2643 BK 2640)

FRANKLIN 0110/1316 FRANKLIN
WHITELEY T WHITELEY T
0111/1303

1 0 01030 0 00 0580+72 058044 FT 058156 FT 1 0 01030 0 00 0581+39
MILEPOST 011.00 MILEPOST 011.00

EXTRACT DATE: 12/28/2024 ROADWAY MANAGEMENT SYSTEM PAGE NUMBER: 57
PRINT DATE: 12/30/2024 SLD COUNTY/SR - ANNUAL PRINT COUNTY: GREENE

DIR: N TOTAL LEN: 21.888 MI. DIST: 12-2 SR: 79
LEFT MUN: WHITELEY T RIGHT MUN: WHITELEY T

LENGTH(AH 2646 BK 2637) 0111/0000 5 5 0110/0000 LENGTH(AH 2640 BK 2658)

1 0 01030 0 00 0554+85 055407 FT 055498 FT 1 0 01030 0 00 0554+85
LENGTH(AH 2637 BK 2643) 0105/0000 5 5 0104/0000 LENGTH(AH 2658 BK 2640)

1 0 01030 0 00 0528+10 052764 FT 052858 FT 1 0 01030 0 00 0528+44
MILEPOST 010.00 MILEPOST 010.00
LENGTH(AH 2643 BK 2622) 0101/0000 5 5 0100/0000 LENGTH(AH 2640 BK 2658)
CROSSOVER RD CROSSOVER RD
(CONN) 0095/1815 0094/1855 (CONN)

1 0 01030 0 00 0501+93 050142 FT 050200 FT 1 0 01030 0 00 0501+83
LENGTH(AH 2622 BK 2640) 0095/0000 5 5 0094/0000 LENGTH(AH 2658 BK 2640)

1 0 01030 0 00 0475+37 047502 FT 047560 FT 1 0 01030 0 00 0475+29
MILEPOST 009.00 MILEPOST 009.00
LENGTH(AH 2640 BK 2665) 0091/0000 5 5 0090/0000 LENGTH(AH 2640 BK 2628)

1 0 01030 0 00 0451+35 044837 FT 044932 FT 1 0 01030 0 00 0448+75
LENGTH(AH 2665 BK 2640) 0085/0000 5 5 0084/0000 LENGTH(AH 2628 BK 2640)

EXTRACT DATE: 12/28/2024 ROADWAY MANAGEMENT SYSTEM PAGE NUMBER: 56
PRINT DATE: 12/30/2024 SLD COUNTY/SR - ANNUAL PRINT COUNTY: GREENE

DIR: N TOTAL LEN: 21.888 MI. DIST: 12-2 SR: 79
LEFT MUN: WHITELEY T RIGHT MUN: WHITELEY T

1 0 01030 0 00 0424+28 042197 FT MILEPOST 008.00 LENGTH(AH 2640 BK 2642) 0081/0000		042292 FT 1 0 01030 0 00 0422+37 MILEPOST 008.00 LENGTH(AH 2640 BK 2642) 0080/0000
CROSSOVER RD (CONN) 1 0 01030 0 00 0395+52 039555 FT LENGTH(AH 2642 BK 2637) 0075/0000		CROSSOVER RD (CONN) 0074/0550 039650 FT 1 0 01030 0 00 0395+78 LENGTH(AH 2642 BK 2640) 0074/0000
1 0 01030 0 00 0369+98 036918 FT MILEPOST 007.00 LENGTH(AH 2637 BK 2477) 0071/0000 RAMP C RD (SR8003 SEG 0500/0000) 0065/2385		037010 FT 1 0 01030 0 00 0369+61 MILEPOST 007.00 LENGTH(AH 2640 BK 2499) 0070/0000 RAMP B RD (SR8003 SEG 0750/1075) 0064/2225
OP ID SR 2018 30/2018/0160/1826 0065/1381 WHITELEY CK. STRUCTURE LENGTH 52 FT BMSID 30/0079/0064/0695 0065/0570 RAMP D RD (SR8003 SEG 0250/1035) 0065/0490		OP ID SR 2018 30/2018/0160/1826 0064/1367 WHITELEY CK. STRUCTURE LENGTH 52 FT BMSID 30/0079/0064/0695 0064/0695 RAMP A RD (SR8003 SEG 0010/0000) 0064/0245
DRAINAGE STRUCTURE LENGTH 29 FT BMSID 30/0079/0064/0051 0065/0040 1 0 01030 0 00 0345+24 034441 FT LENGTH(AH 2477 BK 2810) 0065/0000		DRAINAGE STRUCTURE LENGTH 29 FT BMSID 30/0079/0064/0051 0064/0051 034511 FT 1 0 01030 0 00 0345+24 LENGTH(AH 2499 BK 2789) 0064/0000

EXTRACT DATE: 12/28/2024 ROADWAY MANAGEMENT SYSTEM PAGE NUMBER: 55
PRINT DATE: 12/30/2024 SLD COUNTY/SR - ANNUAL PRINT COUNTY: GREENE

DIR: N TOTAL LEN: 21.888 MI. DIST: 12-2 SR: 79
LEFT MUN: WHITELEY T RIGHT MUN: WHITELEY T

1 0 01030 0 00 0317+01 031631 FT
MILEPOST 006.00
LENGTH(AH 2810 BK 2570) 0061/0000

1 0 01030 0 00 0290+88 029061 FT
LENGTH(AH 2570 BK 2640) 0055/0000

SR 2030
OP ID 30/2030/0010/0000 0051/0970

1 0 01030 0 00 0264+28 026421 FT
WHITELEY
PERRY T
MILEPOST 005.00
LENGTH(AH 2640 BK 2662) 0051/0000

CROSSOVER RD
(CONN) 0045/1270

1 0 01030 0 00 0237+70 023759 FT
LENGTH(AH 2662 BK 2640) 0045/0000

031722 FT 1 0 01030 0 00 0317+19
MILEPOST 006.00
LENGTH(AH 2789 BK 2633)
GREENE CO WELCOME CENTE
(SR9202 SEG 0010/1740)

W0054/1018 RWIS SITE/AT THE WELCOM
GREENE CO WELCOME CENTE
0054/0700 (SR9202 SEG 0010/0000)

029089 FT 1 0 01030 0 00 0290+71
0054/0000 LENGTH(AH 2633 BK 2640)

SR 2030
0050/0952 OP ID 30/2030/0010/0000



026449 FT 1 0 01030 0 00 0264+39
WHITELEY
PERRY T
MILEPOST 005.00
LENGTH(AH 2640 BK 2637)

0044/1190 CROSSOVER RD
(CONN)



023812 FT 1 0 01030 0 00 0238+09
0044/0000 LENGTH(AH 2637 BK 2666)

EXTRACT DATE: 12/28/2024 ROADWAY MANAGEMENT SYSTEM PAGE NUMBER: 54
PRINT DATE: 12/30/2024 SLD COUNTY/SR - ANNUAL PRINT COUNTY: GREENE



DIR: N TOTAL LEN: 21.888 MI. DIST: 12-2 SR: 79
LEFT MUN: PERRY T RIGHT MUN: PERRY T

1 0 01030 0 00 0211+46 021119 FT		021146 FT	1 0 01030 0 00 0211+46
MILEPOST 004.00			MILEPOST 004.00
LENGTH(AH 2640 BK 2688) 0041/0000		0040/0000	LENGTH(AH 2666 BK 2648)
BMS EN 30/0079/0035/2048 0035/2256		0034/2297	BMS EN 30/0079/0034/2057
1 0 01030 0 00 0205+14			1 0 01030 0 00 0205+28
TWP. RD. 389			TWP. RD. 389
BMS BG 30/0079/0035/2048 0035/2048		0034/2057	BMS BG 30/0079/0034/2057

1 0 01030 0 00 0184+67 018431 FT		018498 FT	1 0 01030 0 00 0184+78
LENGTH(AH 2688 BK 2640) 0035/0000		0034/0000	LENGTH(AH 2648 BK 2640)

1 0 01030 0 00 0158+78 015791 FT		015858 FT	1 0 01030 0 00 0158+09
MILEPOST 003.00			MILEPOST 003.00
LENGTH(AH 2640 BK 2680) 0031/0000		0030/0000	LENGTH(AH 2640 BK 2654)
CROSSOVER RD			CROSSOVER RD
(CONN) 0025/2005		0024/1975	(CONN)

1 0 01030 0 00 0131+90 013111 FT		013204 FT	1 0 01030 0 00 0131+55
LENGTH(AH 2680 BK 2643) 0025/0000		0024/0000	LENGTH(AH 2654 BK 2644)

1 0 01030 0 00 0105+44 010468 FT		010560 FT	1 0 01030 0 00 0105+27
MILEPOST 002.00			MILEPOST 002.00
LENGTH(AH 2643 BK 2522) 0021/0000		0020/0000	LENGTH(AH 2644 BK 2825)
CALVIN RUN			CALVIN RUN
STRUCTURE LENGTH 35 FT			STRUCTURE LENGTH 35 FT
BMS ID 30/0079/0014/2300 0015/2138		0014/2300	BMS ID 30/0079/0014/2300

M0014/1752 SHRP WIM 706

EXTRACT DATE: 12/28/2024 ROADWAY MANAGEMENT SYSTEM PAGE NUMBER: 53
PRINT DATE: 12/30/2024 SLD COUNTY/SR - ANNUAL PRINT COUNTY: GREENE

DIR: N TOTAL LEN: 21.888 MI. DIST: 12-2 SR: 79
LEFT MUN: PERRY T RIGHT MUN: PERRY T

SHRP WIM 706 0015/1399M

BMS EN 30/0079/0015/0337 0015/0741
1 0 01030 0 00 0085+15
SR 2006
BMS BG 30/0079/0015/0337 0015/0337
1 0 01030 0 00 0081+66 007946 FT
LENGTH(AH 2522 BK 2640) 0015/0000

1 0 01030 0 00 0053+05 005306 FT
MILEPOST 001.00
LENGTH(AH 2640 BK 2837) 0011/0000
RAMP C RD
(SR8001 SEG 0500/0000) 0005/2750

BMS EN 30/0079/0005/1828 0005/2007
1 0 01030 0 00 0043+03
SR 2009
BMS BG 30/0079/0005/1828 0005/1828

RAMP D RD
(SR8001 SEG 0250/1015) 0005/0975

1 0 01030 0 00 0024+69 002469 FT
LENGTH(AH 2837 BK 2469) 0005/0000

CROSSOVER RD
(CONN) 0003/0550
1 0 01030 0 00 0000+00 000000 FT
NC SR 0079 SH
WEST VIRGINIA STATE LIN INTER-BK
(STBD)
MFC BEGIN = A
LENGTH(AH 2469 BK 0000) 0003/0000

0014/1113 BMS EN 30/0079/0014/0723
1 0 01030 0 00 0085+21
SR 2006
0014/0723 BMS BG 30/0079/0014/0723
007735 FT 1 0 01030 0 00 0077+93
0014/0000 LENGTH(AH 2825 BK 2439)

005296 FT 1 0 01030 0 00 0052+92
MILEPOST 001.00
0010/0000 LENGTH(AH 2439 BK 2675)

0004/2580 RAMP B RD
(SR8001 SEG 0750/0840)

0004/1870 BMS EN 30/0079/0004/1701
1 0 01030 0 00 0043+07
SR 2009
0004/1701 BMS BG 30/0079/0004/1701

0004/1170 RAMP A RD
(SR8001 SEG 0010/0000)

002621 FT 1 0 01030 0 00 0025+79
0004/0000 LENGTH(AH 2675 BK 2621)

0002/0550 CROSSOVER RD
(CONN) 000000 FT 1 0 01030 0 00 0000+00
NC SR 0079 SH
INTER-BK WEST VIRGINIA STATE LIN
(STBD)
MFC BEGIN = A
0002/0000 LENGTH(AH 2621 BK 0000)

EXTRACT DATE: 12/28/2024 ROADWAY MANAGEMENT SYSTEM PAGE NUMBER: 52
PRINT DATE: 12/30/2024 SLD COUNTY/SR - ANNUAL PRINT COUNTY: GREENE
DIR: B TOTAL LEN: 31.545 MI. DIST: 12-2 SR: 21
LEFT MUN: MONONGAHELA T RIGHT MUN: MONONGAHELA T

AH-FAYETTE ROY E FURMAN HW (SR0021 SEG 0011/0000)	(26) 166559 FT INTER-AHD 0651/2750				166089 FT INTER-AHD 0650/2750	ROY E FURMAN HW (SR0021 SEG 0010/0000)
HATFIELDS FERRY PS (PRDR)	0651/0715	==	==		0650/0715	HATFIELDS FERRY PS (PRDR)
2 0 30092 0 00 0049+34 163809 FT TO/FROM 2032/0010 SH (CONN) LENGTH(AH 2750 BK 2724) OLD RT 21 RD (SR2032 SEG 0010/0000) MASON HEIGHTS FIRST ST (T741) WHITELEY RD (SR1016 SEG 0010/3534)	0651/0000 0641/2375 0641/1985	==	==	==	163339 FT 0650/0000 0640/2195	2 0 30092 0 00 0049+34 FROM 2032/0010 SH (CONN) LENGTH(AH 2750 BK 2550) OLD RT 21 RD (SR2032 SEG 0010/0000) MASON HEIGHTS FIRST ST (T741)
MONONGAHELA CUMBERLAND T	0641/0735	-	-	-	0640/0686	MONONGAHELA CUMBERLAND T
2 0 30092 0 00 0024+08 161085 FT LENGTH(AH 2724 BK 2223)	0641/0000	==	==	==	160789 FT 0640/0000	2 0 30092 0 00 0024+08 LENGTH(AH 2550 BK 2394)
CUMBERLAND MONONGAHELA T	0631/1593	-	-	-	0630/1615	CUMBERLAND MONONGAHELA T
WHITELEY RD (SR1016 SEG 0010/0000)	0631/0905	==	==		0630/0880	WHITELEY RD (SR1016 SEG 0010/0000)
TO 0088/0230 SH (CONN)	0631/0110	==	==		0630/0255	FROM 0088/0220 SH (CONN)
2 0 30092 0 00 0000+00 158862 FT EIGHTY EIGHT RD		==	==	==	158395 FT	2 0 30092 0 00 0000+00 EIGHTY EIGHT RD (SR0088 SEG 0230/0000)

EXTRACT DATE: 12/28/2024 ROADWAY MANAGEMENT SYSTEM PAGE NUMBER: 51
PRINT DATE: 12/30/2024 SLD COUNTY/SR - ANNUAL PRINT COUNTY: GREENE

DIR: B TOTAL LEN: 31.545 MI. DIST: 12-2 SR: 21
LEFT MUN: MONONGAHELA T RIGHT MUN: MONONGAHELA T

(SR0088 SEG 0230/0000)

LENGTH(AH 2223 BK 0938) 0631/0000
L WHITELEY C
STRUCTURE LENGTH 32 FT
BMSID 30/0021/0620/0894 0621/0906

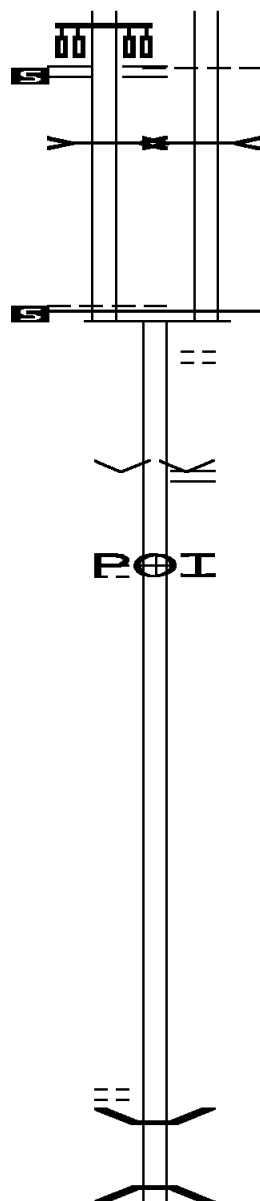
2 0 30066 0 01 0069+00 157924 FT
MFC BEGIN = B
MONONGAHELA
CUMBERLAND T
LENGTH(AH 0938 BK 0908) 0621/0000

157016 FT

RIVERVIEW HOMES INC RD
(PRDR) 0600/2645

153421 FT

2 0 30027 0 03 0340+17 149959 FT
GLADE RUN RD
(T683) 0590/0000



0630/0000
0620/0894

157457 FT

0620/0000
0610/0455
156549 FT

0610/0000

0600/2645

152954 FT
0600/0000

149492 FT

0590/0000
0580/2977
0580/2943

MONONGAHELA
CUMBERLAND T
LENGTH(AH 2394 BK 0938)
L WHITELEY C
STRUCTURE LENGTH 32 FT
BMSID 30/0021/0620/0894

2 0 30066 0 01 0069+00
MFC BEGIN = B
LENGTH(AH 0938 BK 0908)
HARTLEY RD
(T688)
2 0 30066 0 01 0060+22
VILLAGE: PAISLEY
LITTLE CHICAGO RD
(SR2024 SEG 0030/1075)
LENGTH(AH 0908 BK 3595)

0600/2645 (APRA) RIVERVIEW HOMES

152954 FT 2 0 30027 0 03 0374+79
0600/0000 LENGTH(AH 3595 BK 3462)

LENGTH(AH 3462 BK 3015)
BMSID 30/0021/0580/2943
2 0 30027 0 03 0310+52
L WHITELEY C
BMSBG 30/0021/0580/2943

EXTRACT DATE: 12/28/2024 ROADWAY MANAGEMENT SYSTEM PAGE NUMBER: 50
PRINT DATE: 12/30/2024 SLD COUNTY/SR - ANNUAL PRINT COUNTY: GREENE

DIR: B TOTAL LEN: 31.545 MI. DIST: 12-2 SR: 21
LEFT MUN: CUMBERLAND T RIGHT MUN: CUMBERLAND T

CEYLON RD
(SR1006 SEG 0010/0000) 0580/2810

CEYLON RD
(SR2019 SEG 0210/2240)
GLADE RUN RD
(T683)

146944 FT

146477 FT 2 0 30027 0 03 0310+52
5 0580/0000 LENGTH(AH 3015 BK 1515)
(APRA) ROUTE 21 HOMES I
ROUTE 21 HOMES INC RD
(PRDR)

RT 21 ESTATES
(PRDR)

0570/0465
145429 FT

POE
POI

0570/0975
0570/0465 (APRA) RT 21 ESTATES
144962 FT 2 0 30027 0 03 0288+27
5 0570/0000 MFC BEGIN = B
LENGTH(AH 1515 BK 1260)

GLADE RUN RD
(T683)
GEORGE ST
(SR1021 SEG 0010/0000)

0565/0715

00 0000 00

0564/0700

GLADE RUN RD
(T683)
GEORGE ST
(SR1021 SEG 0010/0000)

0 0 00000 0 00 0000+00 144139 FT
GREEN VALLEY RD
(SR1019 SEG 0004/0000)
MUDDY CREEK RD
(SR2017 SEG 0100/1561)
MFC BEGIN = B
LENGTH(AH 1290 BK 2200) 0565/0000

143702 FT 0 0 00000 0 00 0000+00
GREEN VALLEY RD
(SR1019 SEG 0004/0000)
MUDDY CREEK RD
(SR2017 SEG 0100/1561)
MFC BEGIN = B
5 0564/0000 LENGTH(AH 1260 BK 2200)

1 0 00112 0 01 0497+90 141939 FT
BOSSES RD
(T545) 0560/0000

0560/0984 BMS EN 30/0021/0560/0900
1 0 00112 0 01 0506+94
0560/0900 MUDDY CREEK
BMSBG 30/0021/0560/0900

141502 FT
5 0560/0000 LENGTH(AH 2200 BK 3362)

EXTRACT DATE: 12/28/2024 ROADWAY MANAGEMENT SYSTEM PAGE NUMBER: 49
PRINT DATE: 12/30/2024 SLD COUNTY/SR - ANNUAL PRINT COUNTY: GREENE

DIR: B TOTAL LEN: 31.545 MI. DIST: 12-2 SR: 21
LEFT MUN: CUMBERLAND T RIGHT MUN: CUMBERLAND T

1 0 00112 0 01 0464+56 138577 FT
PRIVATE DR
(PRDR) 0550/0000

138140 FT

5 0550/0000 LENGTH(AH 3362 BK 2768)

1 0 00112 0 01 0436+80 135809 FT
FOX RD
(T660) 0540/0000

0540/0101 BMS EN 30/0021/0540/0086
1 0 00112 0 01 0437+72

0540/0086 BMSBG 30/0021/0540/0086
135372 FT DUGAN HILL RD
(T660)

5 0540/0000 LENGTH(AH 2768 BK 2051)

CARTERS RD
(T656) 0530/0355
133758 FT

133321 FT 1 0 00112 0 01 0416+16
5 0530/0000 LENGTH(AH 2051 BK 2923)

SHORT ST
(PRDR) 0520/0615
KOVALCHECK RD
(SR1017 SEG 0010/0000) 0520/0210
130835 FT

0520/1060 CREES RD
(T658)

0520/0021 BMS EN 30/0021/0520/0000
130398 FT 1 0 00112 0 01 0387+12
B MUDDY CK.
BMSBG 30/0021/0520/0000
CUMBERLAND
JEFFERSON T

EXTRACT DATE: 12/28/2024 ROADWAY MANAGEMENT SYSTEM PAGE NUMBER: 48
PRINT DATE: 12/30/2024 SLD COUNTY/SR - ANNUAL PRINT COUNTY: GREENE

DIR: B TOTAL LEN: 31.545 MI. DIST: 12-2 SR: 21
LEFT MUN: CUMBERLAND T RIGHT MUN: CUMBERLAND T

HAVERS HILL RD 128416 FT
(SR1011 SEG 0010/0000) 0510/0000

SEALS RD 0500/2050
(T634)
EATON RUN RD 0500/1530
(T638)

1 0 00112 0 01 0336+20 125750 FT
GWYNN RD 0500/0000
(T636)

123407 FT

120837 FT

5 0520/0000 LENGTH(AH 2923 BK 2419)

0510/0201 BMS EN 30/0021/0510/0185
1 0 00112 0 01 0364+81

0510/0185 BMSBG 30/0021/0510/0185
127979 FT 1 0 00112 0 01 0362+90

5 0510/0000 LENGTH(AH 2419 BK 2666)
VILLAGE: KEDIVE

0500/2050 MOHR RD
(T634)

0500/1163 BMS EN 30/0021/0500/1153
1 0 00112 0 01 0347+78

0500/1153 BMSBG 30/0021/0500/1153
B MUDDY CK.

125313 FT

5 0500/0000 LENGTH(AH 2666 BK 2343)

122970 FT 1 0 00112 0 01 0312+73

5 0490/0000 LENGTH(AH 2343 BK 2570)
B MUDDY CK.
STRUCTURE LENGTH 10 FT
BMSID 30/0021/0490/0000

120400 FT 1 0 00112 0 01 0287+22

5 0480/0000 LENGTH(AH 2570 BK 3449)
JENSEN HOLLOW RD
(SR2013 SEG 0020/3334)

EXTRACT DATE: 12/28/2024 ROADWAY MANAGEMENT SYSTEM PAGE NUMBER: 47
PRINT DATE: 12/30/2024 SLD COUNTY/SR - ANNUAL PRINT COUNTY: GREENE

DIR: B TOTAL LEN: 31.545 MI. DIST: 12-2 SR: 21
LEFT MUN: JEFFERSON T RIGHT MUN: JEFFERSON T

SPOTTED PONY RD
(T622)

0470/1470

117388 FT

114247 FT

111735 FT

RIDGE RD
(T562)

0440/2045

0470/1935 SHELTON RD
(T626)

B MUDDY CK.
STRUCTURE LENGTH 9 FT
0470/1101 BMSID 30/0021/0470/1101

116951 FT 1 0 00112 0 01 0252+78
0470/0000 LENGTH(AH 3449 BK 3141)

0460/2370 HAINES HOLLOW RD
(T608)

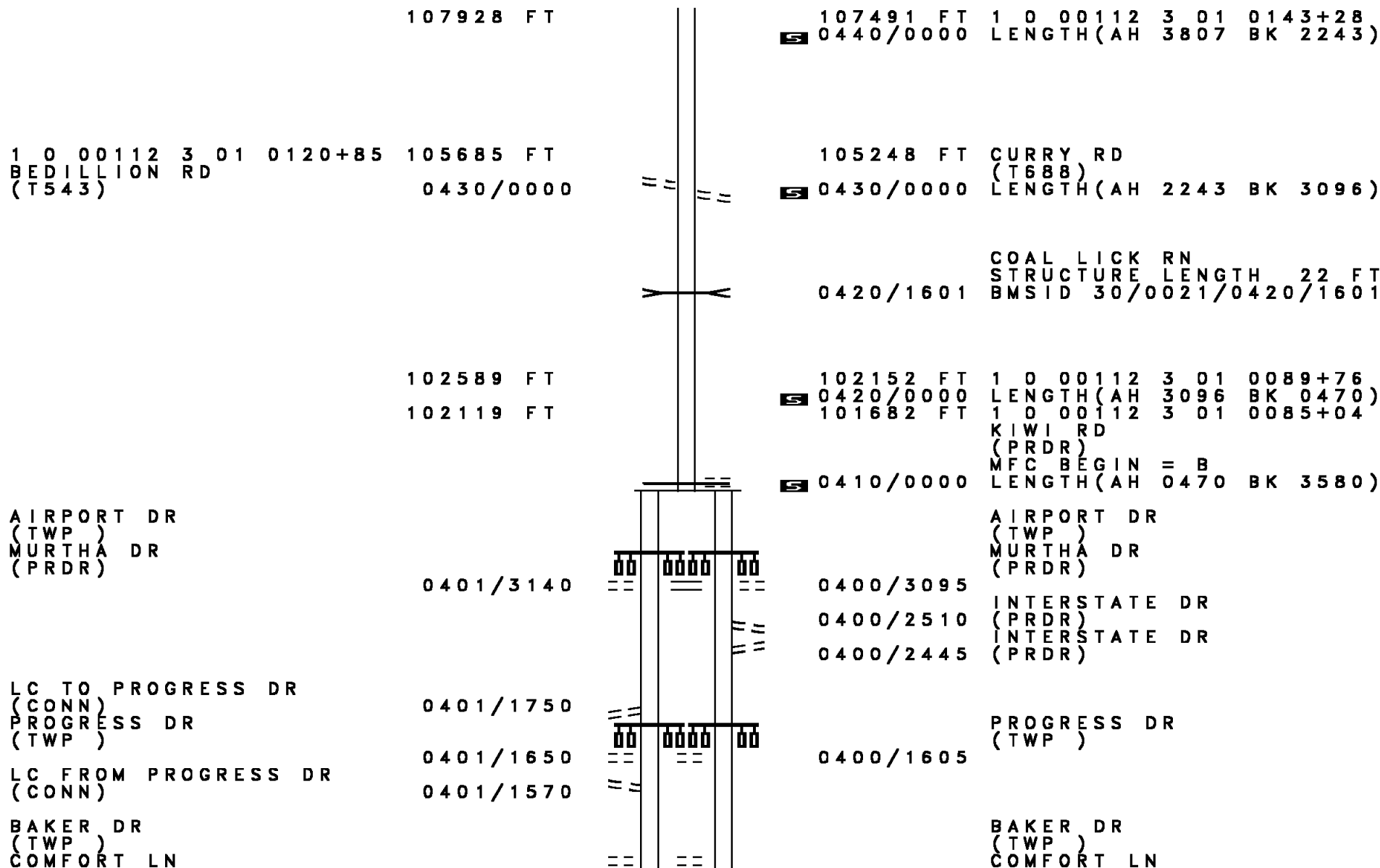
113810 FT 1 0 00112 0 00 0222+87
0460/0000 LENGTH(AH 3141 BK 2512)

111298 FT 1 0 00112 0 00 0197+75
ROLLING MEADOWS RD
(SR2026 SEG 0070/2088)
0450/0000 LENGTH(AH 2512 BK 3807)

0440/0167 JEFFERSON
FRANKLIN T

EXTRACT DATE: 12/28/2024 ROADWAY MANAGEMENT SYSTEM PAGE NUMBER: 46
PRINT DATE: 12/30/2024 SLD COUNTY/SR - ANNUAL PRINT COUNTY: GREENE

DIR: B TOTAL LEN: 31.545 MI. DIST: 12-2 SR: 21
LEFT MUN: JEFFERSON T RIGHT MUN: JEFFERSON T



EXTRACT DATE: 12/28/2024 ROADWAY MANAGEMENT SYSTEM PAGE NUMBER: 45
PRINT DATE: 12/30/2024 SLD COUNTY/SR - ANNUAL PRINT COUNTY: GREENE

DIR: B TOTAL LEN: 31.545 MI. DIST: 12-2 SR: 21
LEFT MUN: FRANKLIN T RIGHT MUN: FRANKLIN T

(PRDR)	0401/0760	==	==	0400/0720	(PRDR)
					RAMP B RD
					(SR8005 SEG 0760/0000)
					RAMP A RD
					(SR8005 SEG 0750/1253)
RAMP B RD				0400/0190	
(SR8005 SEG 0760/0000)					
RAMP A RD					
(SR8005 SEG 0750/1253)					
1 0 00112 3 01 0048+31 098499 FT	0401/0235			098102 FT	1 0 00112 3 01 0048+31
SR 0079					SR 0079
OP ID 30/0079/0138/0000					OP ID 30/0079/0138/0000
LENGTH(AH 3620 BK 2183)	0401/0000				LENGTH(AH 3580 BK 2233)
SR 0079					SR 0079
OP ID 30/0079/0139/0000	0391/2047			0390/2097	OP ID 30/0079/0139/0000
					RAMP D RD
					(SR8005 SEG 0510/0200)
					RAMP C RD
					(SR8005 SEG 0250/0000)
RAMP D RD				0390/1910	
(SR8005 SEG 0510/0200)					
RAMP C RD					
(SR8005 SEG 0250/0000)					
0391/1905					
RAMP D AND E RD				0390/1765	TO 8005/0250 SH
(SR8005 SEG 0500/0649)	0391/1650				(CONN)
MILLER LN					
(T683)					MILLER LN
	0391/1095			0390/1075	(T683)
				0390/0985	LC TO MILLER LN
					(CONN)
1 0 00112 3 01 0027+00 096316 FT				095869 FT	1 0 00112 3 01 0027+00
ELM DR					ELM DR
(T684)					(T684)
LENGTH(AH 2183 BK 3336)	0391/0000			0390/0000	LTH AH 002233 BK 003320
B TENMILE CK					B TENMILE CK
STRUCTURE LENGTH 9 FT					STRUCTURE LENGTH 9 FT
BMSID 30/0021/0380/3073	0381/3008			0380/3073	BMSID 30/0021/0380/3073
PARK AV					PARK AV
(T689)	0381/2180			0380/2155	(T689)

EXTRACT DATE: 12/28/2024 ROADWAY MANAGEMENT SYSTEM PAGE NUMBER: 44
PRINT DATE: 12/30/2024 SLD COUNTY/SR - ANNUAL PRINT COUNTY: GREENE

DIR: B TOTAL LEN: 31.545 MI. DIST: 12-2 SR: 21
LEFT MUN: FRANKLIN T RIGHT MUN: FRANKLIN T

GREENE CO FAIRGROUNDS D (PARK) LAUREL RUN STRUCTURE LENGTH 26 FT BMSID 30/0021/0380/1317	0381/1595 == ==	0380/1570	GREENE CO FAIRGROUNDS D (PARK) LAUREL RUN STRUCTURE LENGTH 26 FT BMSID 30/0021/0380/1317
JEFFERSON RD (T734)			JEFFERSON RD (T734)
SCHOOL DR (T734)	0381/0575	0380/0555	SCHOOL DR (T734)
1 0 00112 3 00 0000+00 092980 FT E HIGH ST (SR0019 SEG 0291/0000) (SR0019 SEG 0290/0000) NC ROY E FURMAN HW		0380/0495 092549 FT	1 0 00112 3 00 0000+00 E HIGH ST (SR0019 SEG 0291/0000) (SR0019 SEG 0290/0000) NC ROY E FURMAN HW
E HIGH ST (SR0019 SEG 0290/0000) MFC BEGIN = B LTH AH 003336 BK 007881	INTER-BK 0381/0000 092980 FT INTER-AHD	INTER-BK 0380/0000 092549 FT 7376/0000	E HIGH ST (SR0019 SEG 0290/0000) MFC BEGIN = B LTH AH 003320 BK 007881
HIGH ST (SR0019 SEG 0350/0000) MORRIS ST (SR0019 SEG 0351/0000) (SR0019 SEG 0350/0000) MORRIS ST (SR3015 SEG 0010/2365)			LTH AH 007881 BK 000427
WAYNESBURG B BLACKBERRY ST (BORO)	0371/0431		
1 0 00109 0 00 0009+72 092549 FT	0371/0215		
RICHHILL ST (SR0019 SEG 0350/0000) (SR0019 SEG 0351/0000) RICHHILL ST (SR0019 SEG 0350/0000) (SR0019 SEG 0351/0000)			
HIGH ST (SR0021 SEG 0360/1815) MFC BEGIN = B LENGTH(AH 0431 BK 1815) (SR0021 SEG 0371/0000) RICHHILL ST (SR0019 SEG 0351/0000)	INTER-BK 0371/0000 0360/1815	092549 FT 7370/0000 INTER-AHD 0360/1815	LTH AH 000427 BK 001815 RICHHILL ST (SR0019 SEG 0351/0000) WAYNESBURG B

EXTRACT DATE: 12/28/2024 ROADWAY MANAGEMENT SYSTEM PAGE NUMBER: 43
PRINT DATE: 12/30/2024 SLD COUNTY/SR - ANNUAL PRINT COUNTY: GREENE

DIR: B TOTAL LEN: 31.545 MI. DIST: 12-2 SR: 21
LEFT MUN: WAYNESBURG B RIGHT MUN: WAYNESBURG B

TOLLGATE RUN RD
(T726)

0360/0340
090734 FT

ELY AV
(T774)

0350/1475

BUCHANAN AV
(T770)
TO 0018/0420 SH
(CONN)

0350/0430
0350/0155
088014 FT

BROWNS CREEK RD
(SR0018 SEG 0420/0000)

0350/0000
088014 FT

== == 0360/1595 SPRING ST
== == 0360/1380 (BORO)
WEST ST
== == 0360/1380 (BORO)
TOLL GATE RN
STRUCTURE LENGTH 9 FT
BMSID 30/0021/0360/0401
CIRCLE AL
== 0360/0375 (T478)
090734 FT 1 0 00109 0 00 0027+27
CIRCLE AL
(T478)
WAYNESBURG
FRANKLIN T
5 0360/0000 LENGTH(AH 1815 BK 2720)
JENNINGS AV
== 0350/1125 (T506)
LOCUST ST
== 0350/0770 (T681)
088014 FT 1 0 00109 0 00 0054+72
NC HIGH ST
INTER-BK ROY E FURMAN HW
(SR0018 SEG 0420/0000)
MFC BEGIN = B
5 0350/0000 LTH AH 002720 BK 030998
088014 FT
7344/0000 LTH AH 030998 BK 003190
INTER-AHD ROY E FURMAN HW
(SR0018 SEG 0300/0000)
GOLDEN OAKS RD
(SR0018 SEG 0300/0000)
0340/3190 CENTER T

EXTRACT DATE: 12/28/2024 ROADWAY MANAGEMENT SYSTEM PAGE NUMBER: 42
PRINT DATE: 12/30/2024 SLD COUNTY/SR - ANNUAL PRINT COUNTY: GREENE

DIR: B TOTAL LEN: 31.545 MI. DIST: 12-2 SR: 21
LEFT MUN: CENTER T RIGHT MUN: CENTER T

1 0 00256 0 00 0849+45 084824 FT
MCQUAY RD
(T464) 0340/0000

1 0 00256 0 00 0822+18 082090 FT
WEST RUN RD
(SR4027 SEG 0010/0000) 0330/0000

079802 FT

077757 FT

ROCK HILL RD
(T393) 0300/1110

0340/0897 BMS EN 30/0021/0340/0881
0 0 00000 0 00 0000+00
B S F TENMIL

0340/0881 BMSBG 30/0021/0340/0881

084824 FT

5 0340/0000 LENGTH(AH 3190 BK 2734)

082090 FT

5 0330/0000 LENGTH(AH 2734 BK 2288)

0320/2250 BMS EN 30/0021/0320/2223
0 0 00000 0 00 0000+00
WEST RUN

0320/2223 BMSBG 30/0021/0320/2223

0320/1308 BMS EN 30/0021/0320/1234
0 0 00000 0 00 0000+00
S.F.TENMILE

0320/1234 BMSBG 30/0021/0320/1234

0320/0064 BMS EN 30/0021/0320/0000
079802 FT 1 0 00256 0 00 0799+23
SOUTH FORK TENMILE CREE

5 0320/0000 BMSBG 30/0021/0320/0000
LENGTH(AH 2288 BK 2045)

077757 FT 1 0 00256 0 00 0777+98
5 0310/0000 LENGTH(AH 2045 BK 2100)

DIR: B TOTAL LEN: 31.545 MI. DIST: 12-2 SR: 21
LEFT MUN: CENTER T RIGHT MUN: CENTER T

EXTRACT DATE: 12/28/2024 ROADWAY MANAGEMENT SYSTEM PAGE NUMBER: 40
PRINT DATE: 12/30/2024 SLD COUNTY/SR - ANNUAL PRINT COUNTY: GREENE

DIR: B TOTAL LEN: 31.545 MI. DIST: 12-2 SR: 21
LEFT MUN: CENTER T RIGHT MUN: CENTER T

065122 FT

065122 FT 1 0 00256 0 00 0651+53
VILLAGE: RUTAN
S 0260/0000 LENGTH(AH 2191 BK 2524)

062598 FT

062598 FT 1 0 00256 0 00 0626+29
S 0250/0000 LENGTH(AH 2524 BK 2430)

060168 FT

060168 FT 1 0 00256 0 00 0601+99
S 0240/0000 LENGTH(AH 2430 BK 3482)

056686 FT

0230/1165 HARVEY HILL RD
(T400)
056686 FT 1 0 00256 0 00 0567+41
S 0230/0000 LENGTH(AH 3482 BK 2334)

HOPEWELL RIDGE RD
(T565)

0220/0035
054352 FT

054352 FT 1 0 00256 0 00 0543+88
S 0220/0000 LENGTH(AH 2334 BK 3019)

EXTRACT DATE: 12/28/2024 ROADWAY MANAGEMENT SYSTEM PAGE NUMBER: 39
PRINT DATE: 12/30/2024 SLD COUNTY/SR - ANNUAL PRINT COUNTY: GREENE

DIR: B TOTAL LEN: 31.545 MI. DIST: 12-2 SR: 21
LEFT MUN: CENTER T RIGHT MUN: CENTER T

1 0 00256 0 00 0513+83 051333 FT
GRANGE RD
(SR4010 SEG 0010/0000) 0210/0000

049048 FT




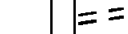

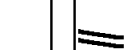
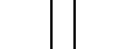
MAIN ST
(SR4007 SEG 0010/0000) 0190/0000
FOR SR 0021 AND 4007
(CONN) 0180/2260

MARTIN RD
(SR4009 SEG 0010/0000) 0180/0492

0210/1330 CENTER
GRAY T
0210/1000 YUKON HILL RD
(T382)
051333 FT
0210/0000 LENGTH(AH 3019 BK 2285)
0200/2205 BMSSEN 30/0021/0200/2149
0 0 00000 0 00 0000+00
0200/2149 GRAYS FORK
BMSBG 30/0021/0200/2149
0200/0071 BMSSEN 30/0021/0200/0000
049048 FT 1 0 00256 0 00 0491+26
GRAYS FORK
0200/0000 BMSBG 30/0021/0200/0000
(S) LENGTH(AH 2285 BK 2405)
0190/1400 HIDDEN VALLEY RD
(T390)
046643 FT 1 0 00256 0 00 0466+88
CHURCH ST
(T880)
(S) 0190/0000 LENGTH(AH 2405 BK 2390)
0180/2175 BMSSEN 30/0021/0180/2162
1 0 00256 0 00 0464+46
B GRAYS FORK
0180/2162 BMSBG 30/0021/0180/2162
FIREHALL LN
0180/2080 (TWP)
0180/0387 BMSSEN 30/0021/0180/0370
1 0 00256 0 00 0446+47

EXTRACT DATE: 12/28/2024 ROADWAY MANAGEMENT SYSTEM PAGE NUMBER: 38
PRINT DATE: 12/30/2024 SLD COUNTY/SR - ANNUAL PRINT COUNTY: GREENE

DIR: B TOTAL LEN: 31.545 MI. DIST: 12-2 SR: 21
LEFT MUN: GRAY T RIGHT MUN: GRAY T

	044253 FT		0180/0370 044253 FT	GRINNAGE RUN BMSBG 30/0021/0180/0370 1 0 00256 0 00 0442+71 VILLAGE: GRAYSVILLE GRAYS FORK STRUCTURE LENGTH 10 FT BMSID 30/0021/0180/0000 LENGTH(AH 2390 BK 2806) SCHOOL RD (T372)
			0180/0000 0170/2255	
			0170/0847	GRAY RICHHILL T
	041447 FT		0170/0235 041447 FT 0170/0000	STOKES RD (T569) 1 0 00256 0 00 0414+34 LENGTH(AH 2806 BK 2054)
CROW RD (T571) SAWMILL RD (SR4005 SEG 0080/0000)	0160/1395			
	039393 FT		039393 FT 0160/0000	1 0 00256 0 00 0394+18 POLAND RUN RD (SR4005 SEG 0070/2858) LENGTH(AH 2054 BK 2496)
	036897 FT		036897 FT 0150/0000	1 0 00256 0 00 0369+28 LENGTH(AH 2496 BK 2586)
	034311 FT		034311 FT	1 0 00256 0 00 0343+42 FAIRVIEW CHURCH RD

EXTRACT DATE: 12/28/2024 ROADWAY MANAGEMENT SYSTEM PAGE NUMBER: 37
PRINT DATE: 12/30/2024 SLD COUNTY/SR - ANNUAL PRINT COUNTY: GREENE

DIR: B TOTAL LEN: 31.545 MI. DIST: 12-2 SR: 21
LEFT MUN: RICHHILL T RIGHT MUN: RICHHILL T

NEBO RIDGE RD
(SR4008 SEG 0080/2888) 0130/1209

MUNICIPAL LN
(TWP) 0130/0155
1 0 00256 0 00 0310+26 031006 FT
CRABAPPLE RD
(SR4002 SEG 0050/1980) 0130/0000

028618 FT

025320 FT

1 0 00256 0 00 0226+56 022625 FT
HEADLEY HOLLOW RD

0140/0000 (SR4008 SEG 0090/0000)
LENGTH(AH 2586 BK 3305)

031006 FT

0130/0000 LENGTH(AH 3305 BK 2388)
FERRELL AV

0120/1845 (TWP)

0120/1350 RUSH RD

(T356)

0120/1175 RUSH RD

(T353)

0120/0830 FERRELL AV

(TWP)

028618 FT 1 0 00256 0 00 0286+77

MCNAY RIDGE RD

(T350)

0120/0000 LENGTH(AH 2388 BK 3298)

025320 FT 1 0 00256 0 00 0253+53

VILLAGE: WIND RIDGE

0110/0000 LENGTH(AH 3298 BK 2695)

022625 FT

EXTRACT DATE: 12/28/2024 ROADWAY MANAGEMENT SYSTEM PAGE NUMBER: 36
PRINT DATE: 12/30/2024 SLD COUNTY/SR - ANNUAL PRINT COUNTY: GREENE

DIR: B TOTAL LEN: 31.545 MI. DIST: 12-2 SR: 21
LEFT MUN: RICHHILL T RIGHT MUN: RICHHILL T

(T347)	0100/0000	==	5 0100/0000 LENGTH(AH 2695 BK 2698)
	019927 FT		5 019927 FT 1 0 00256 0 00 0199+60 5 0090/0000 LENGTH(AH 2698 BK 1786)
	018141 FT		018141 FT 1 0 00256 0 00 0181+94 BRISTORIA RD (SR3022 SEG 0010/0000) 5 0080/0000 LENGTH(AH 1786 BK 3476)
1 0 00256 0 00 0147+00 014665 FT BUCKLAND RD (T334)	0070/0000	==	014665 FT 5 0070/0000 LENGTH(AH 3476 BK 1282) 0060/1039 BMSSEN 30/0021/0060/0991 1 0 00256 0 00 0144+38 N F WHEELING 0060/0991 BMSBG 30/0021/0060/0991 ALEPPO RD 0060/0520 (SR3001 SEG 0340/1701) 0060/0486 BMSSEN 30/0021/0060/0429 1 0 00256 0 00 0138+73 S F WHEELING 0060/0429 BMSBG 30/0021/0060/0429
WHEELING CREEK RD (SR3001 SEG 0350/0000)	0060/0342 013383 FT	==	013383 FT 1 0 00256 0 00 0133+56 5 0060/0000 LENGTH(AH 1282 BK 3021)

EXTRACT DATE: 12/28/2024 ROADWAY MANAGEMENT SYSTEM PAGE NUMBER: 35
PRINT DATE: 12/30/2024 SLD COUNTY/SR - ANNUAL PRINT COUNTY: GREENE

DIR: B TOTAL LEN: 31.545 MI. DIST: 12-2 SR: 21
LEFT MUN: RICHHILL T RIGHT MUN: RICHHILL T

010362 FT

010362 FT 1 0 00256 0 00 0103+62
VILLAGE: RYERSON
S 0050/0000 LENGTH(AH 3021 BK 2488)

007874 FT

007874 FT 1 0 00256 0 00 0078+74
S 0040/0000 LENGTH(AH 2488 BK 2796)

005078 FT

005078 FT 1 0 00256 0 00 0050+78
S 0030/0000 LENGTH(AH 2796 BK 2490)

002588 FT

002588 FT 1 0 00256 0 00 0025+88
S 0020/0000 LENGTH(AH 2490 BK 2588)

DODDS RIDGE RD
(SR4001 SEG 0010/0000) 0010/0885
000000 FT

0010/1015 JACOBS RD
(T314)

000000 FT 1 0 00256 0 00 0000+00
NC ROY E FURMAN HW
INTER-BK WEST VIRGINIA STATE LIN
(STBD)
MFC BEGIN = C
S 0010/0000 LENGTH(AH 2588 BK 0000)

EXTRACT DATE: 12/28/2024 ROADWAY MANAGEMENT SYSTEM PAGE NUMBER: 34
PRINT DATE: 12/30/2024 SLD COUNTY/SR - ANNUAL PRINT COUNTY: GREENE
DIR: B TOTAL LEN: 25.664 MI. DIST: 12-2 SR: 19
LEFT MUN: WASHINGTON T RIGHT MUN: WASHINGTON T

135508 FT



134579 FT AH-WASHINGTON
INTER-AHD WILLIAM FLINN HW

(62)

DIR: B TOTAL LEN: 25.664 MI. DIST: 12-2 SR: 19
LEFT MUN: WASHINGTON T RIGHT MUN: WASHINGTON T

EXTRACT DATE: 12/28/2024 ROADWAY MANAGEMENT SYSTEM PAGE NUMBER: 32
PRINT DATE: 12/30/2024 SLD COUNTY/SR - ANNUAL PRINT COUNTY: GREENE

DIR: B TOTAL LEN: 25.664 MI. DIST: 12-2 SR: 19
LEFT MUN: WASHINGTON T RIGHT MUN: WASHINGTON T

0480/0000 LENGTH(AH 2625 BK 3579)

0470/1077 BMS EN 30/0019/0470/1052
1 0 00325 0 01 0318+82
BOYD RUN

0470/1052 BMS BG 30/0019/0470/1052

120991 FT

120062 FT 1 0 00325 0 01 0308+26
0470/0000 LENGTH(AH 3579 BK 3830)

RAMP C RD
(SR8007 SEG 0512/0000)
RAMP D RD
0460/1040 (SR8007 SEG 0502/0608)

117161 FT

116232 FT 1 0 00325 0 01 0269+46
LIPPINCOTT RD
(SR0221 SEG 0100/1535)
MFC BEGIN = D

0460/0000 LENGTH(AH 3830 BK 3100)

DUNN STATION RD
(SR0221 SEG 0120/0000) 0450/2960

POI

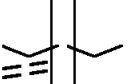






0450/2660 (APRA) RUFF CREEK GS YA
0450/2514 BMS EN 30/0019/0450/2475
0 0 00000 0 00 0000+00

0450/2475 RUFF CREEK
BMS BG 30/0019/0450/2475
BR RUFF CK

STRUCTURE LENGTH 19 FT
0450/1941 BMS ID 30/0019/0450/1941

EXTRACT DATE: 12/28/2024 ROADWAY MANAGEMENT SYSTEM PAGE NUMBER: 31
PRINT DATE: 12/30/2024 SLD COUNTY/SR - ANNUAL PRINT COUNTY: GREENE

DIR: B TOTAL LEN: 25.664 MI. DIST: 12-2 SR: 19
LEFT MUN: WASHINGTON T RIGHT MUN: WASHINGTON T

BYARD RD (T514)	114061 FT 0450/0000		113132 FT 1 0 00325 0 01 0238+41 VILLAGE: RUFF CREEK 0450/0000 LENGTH(AH 3100 BK 2384)
	111677 FT		110748 FT 1 0 00325 0 01 0215+75 HEMLOCK RD (T402) 0440/0000 LENGTH(AH 2384 BK 2079)
			0430/1230 APPLE HILL RD (SR1001 SEG 0030/2697)
1 0 00325 0 01 0194+26 TOP RD (T403)	109598 FT 0430/0000		108669 FT 0430/0000 LENGTH(AH 2079 BK 2769)
			0420/1090 NANNYS LN (PRDR)
	106829 FT		105900 FT 1 0 00325 0 01 0166+62 0420/0000 LENGTH(AH 2769 BK 2665) WASHINGTON 0410/2481 FRANKLIN T
	104164 FT		103235 FT 1 0 00325 0 01 0139+97 0410/0000 LENGTH(AH 2665 BK 1733)
1 0 00325 0 01 0122+64 MCNAY HILL RD (T573)	102431 FT 0400/0000		101502 FT 0400/0000 LENGTH(AH 1733 BK 2706)

EXTRACT DATE: 12/28/2024 ROADWAY MANAGEMENT SYSTEM PAGE NUMBER: 30
PRINT DATE: 12/30/2024 SLD COUNTY/SR - ANNUAL PRINT COUNTY: GREENE

DIR: B TOTAL LEN: 25.664 MI. DIST: 12-2 SR: 19
LEFT MUN: FRANKLIN T RIGHT MUN: FRANKLIN T

1 0 00325 0 01 0095+70 099725 FT
TOLLGATE RUN RD
(T726) 0390/0000

098243 FT

EDDY CT
(TWP)

0370/0480
095605 FT

HILLCREST AV
(BORO)
1 0 00325 0 00 0026+90 092715 FT
FIFTH AV
(BORO) 0360/0000

FIFTH AL
(BORO) 0351/2360
FOURTH AV
(BORO) 0351/2220

098796 FT

5 0390/0000 LENGTH(AH 2706 BK 1482)
COUNTRY LN
(T726) 0380/1455

097314 FT 1 0 00325 0 01 0080+88
5 0380/0000 LENGTH(AH 1482 BK 2638)

0370/0480 DODGE ST
094676 FT (TWP)
1 0 00325 0 01 0054+50
FAIRVIEW AV
(TWP)
5 0370/0000 LENGTH(AH 2638 BK 2890)
HILLER ST
0360/2140 (T743)

NC WASHINGTON RD
FRANKLIN
0360/0458 WAYNESBURG B

091786 FT
5 0360/0000 MFC BEGIN = C
LENGTH(AH 2890 BK 2565)

0350/2425 FIFTH AL
(BORO)
0350/2270 FOURTH AV
(BORO)

EXTRACT DATE: 12/28/2024 ROADWAY MANAGEMENT SYSTEM PAGE NUMBER: 29
PRINT DATE: 12/30/2024 SLD COUNTY/SR - ANNUAL PRINT COUNTY: GREENE

DIR: B TOTAL LEN: 25.664 MI. DIST: 12-2 SR: 19
LEFT MUN: WAYNESBURG B RIGHT MUN: WAYNESBURG B

FOURTH AL						FOURTH AL
(BORO)	0351/2090	==	===			(BORO)
THIRD AV						THIRD AV
(BORO)	0351/1950	==	===			(BORO)
THIRD AL						THIRD AL
(BORO)	0351/1815	==	===			(BORO)
SECOND AV						SECOND AV
(BORO)	0351/1680	==	===			(BORO)
SECOND AL						SECOND AL
(BORO)	0351/1545	==	===			(BORO)
FIRST AV						FIRST AV
(BORO)	0351/1355	==	===	==		(BORO)
BERRYHILL AV						BERRYHILL AV
(BORO)	0351/1165	==	===	==		(BORO)
COLLEGE ST						COLLEGE ST
(BORO)	0351/0945	==	===	==		(BORO)
WAYNE ST						WAYNE ST
(BORO)	0351/0670	==	===	==		(BORO)
FRANKLIN ST						FRANKLIN ST
(BORO)	0351/0435	==	===	==		(BORO)
STRAWBERRY ST						STRAWBERRY ST
(BORO)	0351/0220	==	===	==		(BORO)
1 0 00325 7 00 0000+00 090225 FT						1 0 00325 0 00 0000+00
HIGH ST						HIGH ST
(SR0021 SEG 0360/1815)						(SR0021 SEG 0371/0431)
HIGH ST						NC MORRIS ST
(SR0021 SEG 0371/0000)						
MFC BEGIN = C						MORRIS ST
LENGTH(AH 2490 BK 1305) 0351/0000						(SR3015 SEG 0010/2365)
CHERRY AV						MFC BEGIN = C
(BORO)	0341/1080	==	==			LENGTH(AH 2565 BK 0435)
GREENE ST						
(BORO)						
NC RICHHILL ST						
RICHHILL ST						
(BORO)	0341/0865	==	==			
BLACKBERRY ST						
(BORO)	0341/0650	==	==			
MORRIS ST						
(SR3015 SEG 0010/1935) 0341/0435						
FRUIT ST						FRUIT ST
(BORO)	0341/0220	==	===	==		(BORO)
2 0 30124 0 00 0013+05 088920 FT						1 0 00109 0 00 0004+35
WASHINGTON ST						WASHINGTON ST
(BORO)						(BORO)
LENGTH(AH 1305 BK 0430) 0341/0000						LENGTH(AH 0435 BK 0430)
						CHURCH ST

EXTRACT DATE: 12/28/2024 ROADWAY MANAGEMENT SYSTEM PAGE NUMBER: 28
PRINT DATE: 12/30/2024 SLD COUNTY/SR - ANNUAL PRINT COUNTY: GREENE

DIR: B TOTAL LEN: 25.664 MI. DIST: 12-2 SR: 19
LEFT MUN: WAYNESBURG B RIGHT MUN: WAYNESBURG B

CHURCH ST (BORO)	0331/0220	==	===	==	0330/0220 088356 FT	(BORO) CIDER AL (BORO) 1 0 00110 0 02 0887+49 MORGAN ST (BORO) MORGAN ST (SR0218 SEG 0252/2729)
2 0 30124 0 00 0017+27 088490 FT MORGAN ST (SR0218 SEG 0252/2305)						
LENGTH(AH 0430 BK 1670)	0331/0000	5	00	0000	5 0330/0000	LENGTH(AH 0430 BK 1522)
WOOD ST (BORO)	0321/1450	==	===	==	0320/1325	WOOD ST (BORO)
CUMBERLAND ST (BORO)	0321/1235	==	===	==	0320/1115	CUMBERLAND ST (BORO)
FINDLEY AL (BORO)	0321/1025	==	===	==	0320/0895	FINDLEY AL (BORO)
EAST ST (BORO)	0321/0805	==	===	==	0320/0680	EAST ST (BORO)
MONTGOMERY AV (BORO)	0321/0590		==		0320/0460	MONTGOMERY AV (BORO)
JASPER AL (BORO)	0321/0415		==			
PURMAN RUN STRUCTURE LENGTH 18 FT BMSID 30/0019/0321/0238	0321/0238	>		<	0320/0147 086834 FT	PURMAN RUN STRUCTURE LENGTH 18 FT BMSID 30/0019/0320/0147 1 0 00110 0 01 0872+13
2 0 30124 0 00 0035+04 086820 FT LIBERTY AV (BORO)						LIBERTY AV (BORO)
LENGTH(AH 1670 BK 2496)	0321/0000	5	==	==	5 0320/0000	LENGTH(AH 1522 BK 2495)
PORTER ST (SR2003 SEG 0330/1877)						PORTER ST (SR2003 SEG 0330/2334)
311/2385	0311/2385	00	0000	00	0310/2300	PORTER ST (SR1003 SEG 0010/0000)
CHERRY ST (BORO)	0311/2165		===	==	0310/2085	CHERRY ST (BORO)
MAIDEN ST (BORO)	0311/1950		===	==	0310/1865	MAIDEN ST (BORO)
FRUIT AL (BORO)	0311/1735		==		0310/1655	FRUIT AL (BORO)
CENTER AV (BORO)	0311/1645	==				
SYCAMORE ST (BORO)	0311/1525		==		0310/1440	SYCAMORE ST (BORO)
					0310/1430	JACKSON RUN STRUCTURE LENGTH 15 FT BMSID 30/0019/0310/1430
JACKSON RUN						

EXTRACT DATE: 12/28/2024 ROADWAY MANAGEMENT SYSTEM PAGE NUMBER: 27
PRINT DATE: 12/30/2024 SLD COUNTY/SR - ANNUAL PRINT COUNTY: GREENE

DIR: B TOTAL LEN: 25.664 MI. DIST: 12-2 SR: 19
LEFT MUN: WAYNESBURG B RIGHT MUN: WAYNESBURG B

STRUCTURE LENGTH 10 FT
BMSID 30/0019/0311/1245 0311/1245

WAYNESBURG
FRANKLIN T
WOODLAND AV
(T728)

0311/1084

0311/1080

ARCH ST
(T732)

FOR SR 0019S TO 0019N
(CONN)

0311/0550

0311/0160

2 0 30124 0 00 0058+56 084324 FT

NC GREENE ST

MFC BEGIN = B

LENGTH(AH 2496 BK 1865) 0311/0000

SUGAR RUN RD

(SR2028 SEG 0010/2614) 0300/1350

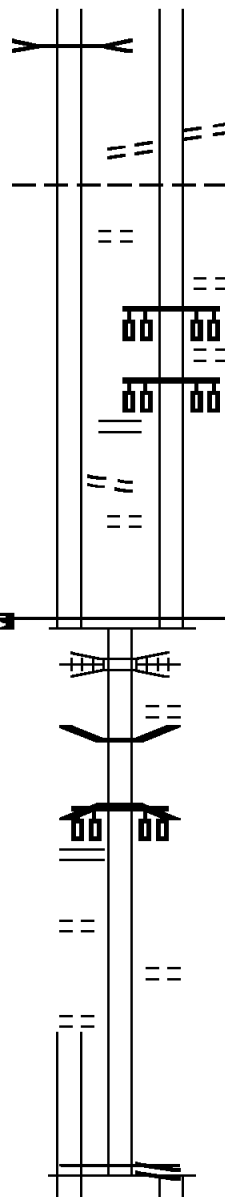
STEWART ST
(T530)

0300/0700

FLOWERS ST
(T532)

0300/0490

082459 FT



WOODLAND AV
(T713)

WOODLAND AV
(T713)

WAYNESBURG
FRANKLIN T

SHERMAN AV
(T730)

BONAR AV
(T732)

ARCH ST
(T733)

FOR SR 0019S TO 0019N
(CONN)

1 0 00110 0 01 0847+57

NC HIGH ST

MFC BEGIN = B

LENGTH(AH 2495 BK 1865)

NORFOLK SOUTHERN

OVERPASS IS RR X-ING

MEADOWLARK PK

(TWP)

BMSEN 30/0019/0300/1495

0 0 00000 0 00 0000+00

TEN MILE CREEK

BMSBG 30/0019/0300/1495

SECOND ST
(T750)

082474 FT 1 0 00110 0 01 0829+68

RAMP RD

(SR9101 SEG 0010/0200)

MFC BEGIN = B

LENGTH(AH 1865 BK 0590)

EXTRACT DATE: 12/28/2024 ROADWAY MANAGEMENT SYSTEM PAGE NUMBER: 26
PRINT DATE: 12/30/2024 SLD COUNTY/SR - ANNUAL PRINT COUNTY: GREENE

DIR: B TOTAL LEN: 25.664 MI. DIST: 12-2 SR: 19
LEFT MUN: FRANKLIN T RIGHT MUN: FRANKLIN T

BILL GEORGE DR
(SR0188 SEG 0010/0000) 0291/0360
WADE ST
(T531) 0291/0185
0 0 0000 0 00 0000+00 081884 FT
NC E HIGH ST
ROY E FURMAN HW
(SR0021 SEG 0380/0000)
MFC BEGIN = B
LENGTH(AH 0575 BK 1337) 0291/0000
MORRIS ST
(T541) 0280/0970

MOORE ST
(T800) 0280/0565
080547 FT

1 0 00110 0 00 0782+69 078062 FT
ORCHARD RD
(T579) 0270/0000

LAUREL RUN RD
(T737) 0260/0105
074576 FT

LAUREL RUN RD
(T737) 0250/1990

0290/0380 BILL GEORGE DR
(SR0188 SEG 0010/0000)
081884 FT 1 0 00110 0 01 0823+64
NC E HIGH ST
ROY E FURMAN HW
(SR0021 SEG 0380/0000)
MFC BEGIN = B
LENGTH(AH 0590 BK 1337) 0290/0000

0280/0850 FROM 2026/0010 SH
(CONN)
0280/0665 ROLLING MEADOWS RD
(SR2026 SEG 0010/0000)

080547 FT 1 0 00110 0 01 0807+97
0280/0000 LENGTH(AH 1337 BK 2485)

078062 FT
0270/0000 LENGTH(AH 2485 BK 3486)

074576 FT 1 0 00110 0 00 0747+62
LAUREL RUN
STRUCTURE LENGTH 16 FT
BMSID 30/0019/0260/0000
0260/0000 LENGTH(AH 3486 BK 2470)

EXTRACT DATE: 12/28/2024 ROADWAY MANAGEMENT SYSTEM PAGE NUMBER: 25
PRINT DATE: 12/30/2024 SLD COUNTY/SR - ANNUAL PRINT COUNTY: GREENE

DIR: B TOTAL LEN: 25.664 MI. DIST: 12-2 SR: 19
LEFT MUN: FRANKLIN T RIGHT MUN: FRANKLIN T

GORDON HILL RD
(T786)

0250/0750

==

072106 FT

072106 FT 1 0 00110 0 00 0721+93
S 0250/0000 LENGTH(AH 2470 BK 3044)

069062 FT

==

0240/0050 PATTON LN
(PRDR)
069062 FT 1 0 00110 0 00 0694+49
S 0240/0000 LENGTH(AH 3044 BK 3465)

LOOP RD
(T513)

0230/2670

==

LOOP RD
(T513)

0230/1035

==

065597 FT

065597 FT 1 0 00110 0 00 0657+25

TOWER RD
(T513)
FRANKLIN
WHITELEY T

S 0230/0000 LENGTH(AH 3465 BK 2850)

GORDON HILL RD
(T786)

0220/0950

==

062747 FT

062747 FT 1 0 00110 0 00 0629+42

PRIVATE DR
(PRDR)

S 0220/0000 LENGTH(AH 2850 BK 2180)

EXTRACT DATE: 12/28/2024 ROADWAY MANAGEMENT SYSTEM PAGE NUMBER: 24
PRINT DATE: 12/30/2024 SLD COUNTY/SR - ANNUAL PRINT COUNTY: GREENE

DIR: B TOTAL LEN: 25.664 MI. DIST: 12-2 SR: 19
LEFT MUN: WHITELEY T RIGHT MUN: WHITELEY T

060567 FT

060567 FT 1 0 00110 0 00 0607+50

BRICK SCHOOL RD
(T479)

0210/0000 LENGTH(AH 2180 BK 3720)

056847 FT

056847 FT 1 0 00110 0 00 0570+19

0200/0000 LENGTH(AH 3720 BK 2529)

WOODSIDE RD
(T460)

0190/1100

==

1 0 00110 0 00 0544+90
PITCOCK RUN RD
(T459)

054318 FT

0190/0000

==

054318 FT

0190/0000 LENGTH(AH 2529 BK 3432)

050886 FT

0180/0445

0180/0402

BRICK SCHOOL RD
(T479)

BMSBN 30/0019/0180/0384
0 0 00000 0 00 0000+00

M PHOEBE RUN

BMSBG 30/0019/0180/0384

0180/0384

050886 FT 1 0 00110 0 00 0510+56

0180/0000 LENGTH(AH 3432 BK 2815)

EXTRACT DATE: 12/28/2024 ROADWAY MANAGEMENT SYSTEM PAGE NUMBER: 23
PRINT DATE: 12/30/2024 SLD COUNTY/SR - ANNUAL PRINT COUNTY: GREENE

DIR: B TOTAL LEN: 25.664 MI. DIST: 12-2 SR: 19
LEFT MUN: WHITELEY T RIGHT MUN: WHITELEY T

048071 FT

0170/1609 BMS EN 30/0019/0170/1592
0 0 00000 0 00 0000+00
BR OF DYERS
0170/1592 BMSBG 30/0019/0170/1592

0170/0355 LEMLEY RD
(T588)
0170/0063 BMS EN 30/0019/0170/0000
048071 FT 1 0 00110 0 00 0482+41
BR DYERS FK
BMSBG 30/0019/0170/0000
5 0170/0000 LENGTH(AH 2815 BK 3375)

044696 FT

044696 FT 1 0 00110 0 00 0448+54
5 0160/0000 LENGTH(AH 3375 BK 2835)

041861 FT

041861 FT 1 0 00110 0 00 0420+19
5 0150/0000 LENGTH(AH 2835 BK 3050)

038811 FT

038811 FT 1 0 00110 0 00 0390+13
5 0140/0000 LENGTH(AH 3050 BK 3245)

EXTRACT DATE: 12/28/2024 ROADWAY MANAGEMENT SYSTEM PAGE NUMBER: 22
PRINT DATE: 12/30/2024 SLD COUNTY/SR - ANNUAL PRINT COUNTY: GREENE

DIR: B TOTAL LEN: 25.664 MI. DIST: 12-2 SR: 19
LEFT MUN: WHITELEY T RIGHT MUN: WHITELEY T

KIRBY RD
(SR2018 SEG 0140/0000) 0130/1635

0130/1635 KIRBY GARARDS FORT RD
0130/1286 (SR2018 SEG 0140/0000)
BMSBN 30/0019/0130/1244
0 0 00000 0 00 0000+00
WHITELEY CR
0130/1244 BMSBG 30/0019/0130/1244

035566 FT

035566 FT 1 0 00110 0 00 0356+95
VILLAGE: KIRBY
UNITED STATES STEEL COR
OVERPASS IS RR X-ING
5 0130/0000 LENGTH(AH 3245 BK 2655)

DAIRY FARM RD
(SR2005 SEG 0050/2682) 0120/1825

0120/1776 BMSBN 30/0019/0120/1759
0 0 00000 0 00 0000+00
B WHITELEY
0120/1759 BMSBG 30/0019/0120/1759
VANDRUFF RD
0120/1530 (SR2005 SEG 0060/0000)

032911 FT

032911 FT 1 0 00110 0 00 0330+75
5 0120/0000 LENGTH(AH 2655 BK 2915)

029996 FT

029996 FT 1 0 00110 0 00 0302+00
MASON RIDGE RD
(T600)
5 0110/0000 LENGTH(AH 2915 BK 3266)
WHITELEY
0100/2748 PERRY T

EXTRACT DATE: 12/28/2024 ROADWAY MANAGEMENT SYSTEM PAGE NUMBER: 21
PRINT DATE: 12/30/2024 SLD COUNTY/SR - ANNUAL PRINT COUNTY: GREENE

DIR: B TOTAL LEN: 25.664 MI. DIST: 12-2 SR: 19
LEFT MUN: WHITELEY T RIGHT MUN: WHITELEY T

HAINES HILL RD
(T388)

026730 FT

0090/2550

==

026730 FT 1 0 00110 0 00 0267+54
S 0100/0000 LENGTH(AH 3266 BK 2850)

023880 FT

023880 FT 1 0 00110 0 00 0239+04
S 0090/0000 LENGTH(AH 2850 BK 3130)

0080/2020 BMS EN 30/0019/0080/2010
1 0 00110 0 00 0228+95
B CALVIN RUN
0080/2010 BMSBG 30/0019/0080/2010

020750 FT

020750 FT 1 0 00110 0 00 0207+74
S 0080/0000 LENGTH(AH 3130 BK 2741)

018009 FT

018009 FT 1 0 00110 0 00 0180+33
S 0070/0000 LENGTH(AH 2741 BK 3212)

MASON RIDGE RD
(T600)
0060/2455 BMS EN 30/0019/0060/2222
0060/2240 1 0 00110 0 00 0170+42
N B CALVIN R
0060/2222 BMSBG 30/0019/0060/2222

EXTRACT DATE: 12/28/2024 ROADWAY MANAGEMENT SYSTEM PAGE NUMBER: 20
PRINT DATE: 12/30/2024 SLD COUNTY/SR - ANNUAL PRINT COUNTY: GREENE

DIR: B TOTAL LEN: 25.664 MI. DIST: 12-2 SR: 19
LEFT MUN: PERRY T RIGHT MUN: PERRY T

	014797 FT				014797 FT 1 0 00110 0 00 0148+12 5 0060/0000 LENGTH(AH 3212 BK 2800)
	011997 FT				011997 FT 1 0 00110 0 00 0120+18 5 0050/0000 LENGTH(AH 2800 BK 2943)
					CALVIN RUN STRUCTURE LENGTH 38 FT 0040/1098 BMSID 30/0019/0040/1098
	009054 FT				009054 FT 1 0 00110 0 00 0090+75 5 0040/0000 LENGTH(AH 2943 BK 3114)
					DAVISTOWN RD (SR2006 SEG 0010/0000)
					MARTIN ST (TWP)
					BEACH AL (T851)
JEFFERSON AV (T374)	0030/1185				JEFFERSON AV (T374)
					FRONT ST (T851)
DUNKARD AV (T603)	0030/0785				DUNKARD AV (T603)
					BMSID 30/0019/0030/0577 1 0 00110 0 00 0065+34
					DUNKARD CREEK BMSBG 30/0019/0030/0577
					SPRING AL (TWP)
PLUM AL (TWP)	0030/0030 005940 FT				0030/0160 005940 FT 1 0 00110 0 00 0059+60

EXTRACT DATE: 12/28/2024 ROADWAY MANAGEMENT SYSTEM PAGE NUMBER: 19
PRINT DATE: 12/30/2024 SLD COUNTY/SR - ANNUAL PRINT COUNTY: GREENE

DIR: B TOTAL LEN: 25.664 MI. DIST: 12-2 SR: 19
LEFT MUN: PERRY T RIGHT MUN: PERRY T

MECHANIC ST
(T859)
MAIN ST
(SR2007 SEG 0010/1123) 0020/2440

LOCUST AV
(T865) 0020/1810

WADES RUN RD
(T329) 0020/0410
002811 FT

000000 FT

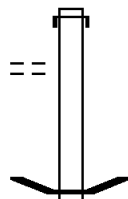
ELLSWORTH AV
(T855)
5 0030/0000 LENGTH(AH 3114 BK 3129)
ALLEY M AL
(TWP)
0020/2965
BUCHANNON ST
(T857)
0020/2785
MULBERRY AL
(TWP)
0020/2625
CHERRY AL
(T863)
0020/2245
PEACH AL
(TWP)
0020/2045
LOCUST AV
(SR2009 SEG 0010/0000)
0020/1810
EVANS ST
(TWP)
0020/1185
0020/0013 BMS EN 30/0019/0020/0000
002811 FT 1 0 00110 0 00 0028+19
VILLAGE: MT MORRIS
SHANNON RUN
BMSBG 30/0019/0020/0000
5 0020/0000 LENGTH(AH 3129 BK 2811)
0010/2624 BMS EN 30/0019/0010/2572
1 0 00110 0 00 0025+76
WADE'S RUN
0010/2572 BMSBG 30/0019/0010/2572
0010/1248 BMS EN 30/0019/0010/1177
1 0 00110 0 00 0011+80
WADE'S RUN
0010/1177 BMSBG 30/0019/0010/1177
000000 FT 1 0 00110 0 00 0000+00
NC MT MORRIS RD
INTER-BK WEST VIRGINIA STATE LIN
(STBD)
MFC BEGIN = D
5 0010/0000 LENGTH(AH 2811 BK 0000)

EXTRACT DATE: 12/28/2024 ROADWAY MANAGEMENT SYSTEM PAGE NUMBER: 18
PRINT DATE: 12/30/2024 SLD COUNTY/SR - ANNUAL PRINT COUNTY: GREENE
DIR: B TOTAL LEN: 33.713 MI. DIST: 12-2 SR: 18
LEFT MUN: MORRIS T RIGHT MUN: MORRIS T

NORTH HILL RD
(T846)

178006 FT

0640/2510



178006 FT AH-WASHINGTON (62)
INTER-AHD PROSPERITY PK
0640/2797 (SR0018 SEG 0010/0000)

0640/1003 BMS EN 30/0018/0640/0991

EXTRACT DATE: 12/28/2024 ROADWAY MANAGEMENT SYSTEM PAGE NUMBER: 17
PRINT DATE: 12/30/2024 SLD COUNTY/SR - ANNUAL PRINT COUNTY: GREENE

DIR: B TOTAL LEN: 33.713 MI. DIST: 12-2 SR: 18
LEFT MUN: MORRIS T RIGHT MUN: MORRIS T

			1 0 00109 0 01 0671+55 T E F WHEELI
	0640/0991	BMSBG	30/0018/0640/0991
175209 FT			
	175209 FT	1 0 00109 0 01 0661+63	
	0640/0000	LENGTH(AH 2797 BK 2607)	
(TBK SR4014) BOOTH SCHL			
(TWP)	0630/0110		
WEBSTER RD			
(SR4015 SEG 0090/3237)	0630/0030		
	172602 FT		
	172602 FT	1 0 00109 0 01 0636+05	
		BEULAH RIDGE RD	
		(T398)	
	0630/0000	LENGTH(AH 2607 BK 2406)	
	170196 FT		
	170196 FT	1 0 00109 0 01 0609+93	
	0620/0000	LENGTH(AH 2406 BK 2656)	
1 0 00109 0 01 0585+42	167540 FT		
MANKEY RD			
(T426)	0610/0000		
	165733 FT		
	165733 FT	1 0 00109 0 01 0565+02	
	0600/0000	LENGTH(AH 1807 BK 2840)	

EXTRACT DATE: 12/28/2024 ROADWAY MANAGEMENT SYSTEM PAGE NUMBER: 16
PRINT DATE: 12/30/2024 SLD COUNTY/SR - ANNUAL PRINT COUNTY: GREENE

DIR: B TOTAL LEN: 33.713 MI. DIST: 12-2 SR: 18
LEFT MUN: MORRIS T RIGHT MUN: MORRIS T

BALDWIN HOLLOW RD
(T601)

162893 FT

0590/0012 BMS EN 30/0018/0590/0000
162893 FT 1 0 00109 0 01 0538+60
BROWNS CREEK
BMSBG 30/0018/0590/0000
5 0590/0000 LENGTH(AH 2840 BK 1426)

0580/0400

0580/0200 BMS EN 30/0018/0580/0146
1 0 00109 0 01 0525+23
BROWNS CREEK
0580/0146 BMSBG 30/0018/0580/0146
161467 FT 1 0 00109 0 01 0523+56
ANDREW RD
(SR4019 SEG 0010/0000)
5 0580/0000 LENGTH(AH 1426 BK 2453)

159014 FT

159014 FT 1 0 00109 0 01 0499+14
5 0570/0000 LENGTH(AH 2453 BK 1469)

157545 FT

0560/0210 DEER LICK STATION RD
(SR4021 SEG 0010/0000)
0560/0033 BMS EN 30/0018/0560/0000
157545 FT 1 0 00109 0 01 0484+48
BRANCH OF BROWNS CREEK
BMSBG 30/0018/0560/0000
5 0560/0000 LENGTH(AH 1469 BK 3299)

0550/2360 HOPKINS LN
(PRDR)

TRIPP HILL RD
(SR4012 SEG 0040/1409) 0550/1190

EXTRACT DATE: 12/28/2024 ROADWAY MANAGEMENT SYSTEM PAGE NUMBER: 15
PRINT DATE: 12/30/2024 SLD COUNTY/SR - ANNUAL PRINT COUNTY: GREENE

DIR: B TOTAL LEN: 33.713 MI. DIST: 12-2 SR: 18
LEFT MUN: MORRIS T RIGHT MUN: MORRIS T

154246 FT

154246 FT 1 0 00109 0 01 0451+56
VILLAGE: NINEVEH
5 0550/0000 LENGTH(AH 3299 BK 3218)

151028 FT

0540/0135 IAMS STATION RD
(SR4025 SEG 0010/0000)
0540/0014 BMS EN 30/0018/0540/0000
151028 FT 1 0 00109 0 01 0419+42
B BROWNS CK.
BMSBG 30/0018/0540/0000
5 0540/0000 LENGTH(AH 3218 BK 3482)

1 0 00109 0 01 0384+53 147546 FT
WEST RUN RD
(SR4017 SEG 0080/2073) 0530/0000

147546 FT
5 0530/0000 LENGTH(AH 3482 BK 3415)

144131 FT

0520/0019 BMS EN 30/0018/0520/0000
144131 FT 1 0 00109 0 01 0350+52
LAUGHMAN RUN
BMSBG 30/0018/0520/0000
5 0520/0000 LENGTH(AH 3415 BK 3223)

EXTRACT DATE: 12/28/2024 ROADWAY MANAGEMENT SYSTEM PAGE NUMBER: 14
PRINT DATE: 12/30/2024 SLD COUNTY/SR - ANNUAL PRINT COUNTY: GREENE

DIR: B TOTAL LEN: 33.713 MI. DIST: 12-2 SR: 18
LEFT MUN: MORRIS T RIGHT MUN: MORRIS T

1 0 00109 0 01 0318+34 140908 FT
BOULDER RD
(T456) 0510/0000

140908 FT

5 0510/0000 LENGTH(AH 3223 BK 3783)

1 0 00109 0 01 0280+65 137125 FT
INGHRAM HILL RD
(T478) 0500/0000

0500/1175 ROSS SCHOOL RD
0500/1089 (T617)
BMSSEN 30/0018/0500/1063
1 0 00109 0 01 0291+22
0500/1063 TRIB TO BROWNS CREEK
BMSBG 30/0018/0500/1063

137125 FT HOPKINS RUN RD
(T478)
5 0500/0000 LENGTH(AH 3783 BK 2661)
0490/2635 BMSSEN 30/0018/0490/2609
1 0 00109 0 01 0280+01
0490/2609 BRANCH OF BROWNS CR
BMSBG 30/0018/0490/2609

134464 FT

134464 FT 1 0 00109 0 01 0254+00
MORRIS
WASHINGTON T
5 0490/0000 LENGTH(AH 2661 BK 3058)

0480/1742 BMSSEN 30/0018/0480/1730
1 0 00109 0 01 0240+48
BR BROWNS CK

EXTRACT DATE: 12/28/2024 ROADWAY MANAGEMENT SYSTEM PAGE NUMBER: 13
PRINT DATE: 12/30/2024 SLD COUNTY/SR - ANNUAL PRINT COUNTY: GREENE

DIR: B TOTAL LEN: 33.713 MI. DIST: 12-2 SR: 18
LEFT MUN: WASHINGTON T RIGHT MUN: WASHINGTON T

131406 FT

0480/1730 BMSBG 30/0018/0480/1730

0480/0190 BMSBG 30/0018/0480/0134
1 0 00109 0 01 0224+64

0480/0134 BMSBG 30/0018/0480/0134
131406 FT 1 0 00109 0 01 0224+03

W&W RAILROAD RD
(SR4029 SEG 0010/0000)
5 0480/0000 LENGTH(AH 3058 BK 3081)

128325 FT

128325 FT 1 0 00109 0 01 0192+38

VILLAGE: SYCAMORE
5 0470/0000 LENGTH(AH 3081 BK 3809)

0460/1270 GARNER RUN RD
(SR4033 SEG 0010/0000)

0460/1238 BMSBG 30/0018/0460/1216
1 0 00109 0 01 0166+44

GARNERS RUN
0460/1216 BMSBG 30/0018/0460/1216

124516 FT

0460/0050 PISGAH RD
(T500)

0460/0017 BMSBG 30/0018/0460/0000
124516 FT 1 0 00109 0 01 0154+37

MUD LICK RUN
BMSBG 30/0018/0460/0000
WASHINGTON
FRANKLIN T
5 0460/0000 LENGTH(AH 3809 BK 3753)

EXTRACT DATE: 12/28/2024 ROADWAY MANAGEMENT SYSTEM PAGE NUMBER: 12
PRINT DATE: 12/30/2024 SLD COUNTY/SR - ANNUAL PRINT COUNTY: GREENE

DIR: B TOTAL LEN: 33.713 MI. DIST: 12-2 SR: 18
LEFT MUN: FRANKLIN T RIGHT MUN: FRANKLIN T

120763 FT

120763 FT 1 0 00109 0 01 0116+70
B BROWNS CK.
STRUCTURE LENGTH 14 FT
BMSID 30/0018/0450/0000
LENGTH(AH 3753 BK 2200)

0450/0000

118563 FT

118563 FT 1 0 00109 0 01 0095+45
PISGAH RD
(T502)
LENGTH(AH 2200 BK 1505)

0440/0000

117058 FT

0430/0023 BMSID 30/0018/0430/0000
117058 FT 1 0 00109 0 01 0079+78
WISECRAVER RUN
BMSBG 30/0018/0430/0000
LENGTH(AH 1505 BK 2512)

0430/0000

0420/1653

0420/1550

0420/1540 RETAINING WALL END
BMSID 30/0018/0420/1550
RETAINING WALL BEGIN
BMSID 30/0018/0420/1550
WATER DAM RD
(SR4035 SEG 0010/0000)
RETAINING WALL END
0420/1310 BMSID 30/0018/0420/1250
RETAINING WALL BEGIN
0420/1250 BMSID 30/0018/0420/1250
FOURTH ST
(T709)
FROM 0021/0350 SH
(CONN)

0420/0100
114546 FT 1 0 00109 0 00 0054+72
HIGH ST ET

114546 FT

EXTRACT DATE: 12/28/2024 ROADWAY MANAGEMENT SYSTEM PAGE NUMBER: 11
PRINT DATE: 12/30/2024 SLD COUNTY/SR - ANNUAL PRINT COUNTY: GREENE

DIR: B TOTAL LEN: 33.713 MI. DIST: 12-2 SR: 18
LEFT MUN: FRANKLIN T RIGHT MUN: FRANKLIN T

GENSLER FARM RD
(PRDR)
GENSLER LN
(PRDR)

0410/1820
0410/1765

111446 FT

COLUMBIA DR
(T504)

0400/1335

HILL SCHOOLHOUSE RD
(T565)

0400/0270
108623 FT

BARTON HOLLOW RD
(T537)

0390/2330

SHORT ST
(TWP)

0390/1405

PREACHER RD
(T479)

0390/0975

(SR0021 SEG 0350/0000)
NC BROWNS CREEK RD
S 0420/0000 LENGTH(AH 2512 BK 3100)
0410/2805 BMS EN 30/0018/0410/2705
1 0 00111 0 01 1140+64
BROWNS CREEK
0410/2705 BMSBG 30/0018/0410/2705
CONSOLIDATION COAL COMP
0410/2520 OVERPASS IS RR X-ING
GENSLER CR
0410/2470 (PRDR)
GENSLER CR
0410/2155 (PRDR)

111446 FT 1 0 00111 0 01 1110+04
S 0410/0000 LENGTH(AH 3100 BK 2823)

108623 FT 1 0 00111 0 01 1085+54
B S F TENMIL
STRUCTURE LENGTH 17 FT
BMSID 30/0018/0400/0000
S 0400/0000 LENGTH(AH 2823 BK 2975)

0390/2002 BMS EN 30/0018/0390/1876
1 0 00111 0 01 1074+15
S F TENMILE
0390/1876 BMSBG 30/0018/0390/1876

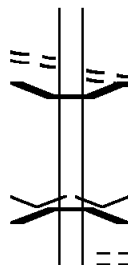
0390/1330 SHORT ST
(TWP)

EXTRACT DATE: 12/28/2024 ROADWAY MANAGEMENT SYSTEM PAGE NUMBER: 10
PRINT DATE: 12/30/2024 SLD COUNTY/SR - ANNUAL PRINT COUNTY: GREENE

DIR: B TOTAL LEN: 33.713 MI. DIST: 12-2 SR: 18
LEFT MUN: FRANKLIN T RIGHT MUN: FRANKLIN T

PREACHER RD
(T479)

0390/0255
105648 FT



0390/0255 PREACHER RD
0390/0149 (T479)
105648 FT BMS EN 30/0018/0390/0000
1 0 00111 0 01 1055+56
VILLAGE: EAST VIEW
SOUTH FORK TENMILE CREE
BMSBG 30/0018/0390/0000
LENGTH(AH 2975 BK 1580)
PREACHER RD
(PRDR)
0380/1490

104068 FT

0380/0080 OAK FOREST RD
104068 FT (SR3013 SEG 0250/2225)
1 0 00111 0 01 1040+29
0380/0000 LENGTH(AH 1580 BK 3272)

100796 FT

0370/0054 FRANKLIN
100796 FT CENTER T
1 0 00111 0 01 1007+22
0370/0000 LENGTH(AH 3272 BK 2761)

KNOB HILL RD
(T484)

0360/0435
098035 FT



098035 FT 1 0 00111 0 01 0975+29
0360/0000 LENGTH(AH 2761 BK 2277)

RUSH RUN RD
(T478)

0350/0195
095758 FT



0350/0015 BMS EN 30/0018/0350/0000
095758 FT 1 0 00111 0 01 0956+68

DIR: B TOTAL LEN: 33.713 MI.
LEFT MUN: CENTER T

DIST: 12-2 SR: 18
RIGHT MUN: CENTER T

0320 / 1860

0320 / 1255

0320/0000

0310/1280

RUSH RUN
BMSBG 30/0018/0350/0000
LENGTH(AH 2277 BK 3039)

0350/0000

092719 FT 1 0 00111 0 01 0921+25
0340/0000 LENGTH(AH 3039 BK 2809)

0330/1369 BMSBN 30/0018/0330/1259
0 0 00000 0 00 0000+00
TENMILE CR.
0330/1259 BMSBG 30/0018/0330/1259

0330/0133 BMSBN 30/0018/0330/0000
089910 FT 1 0 00111 0 01 0898+42
SOUTH FORK TENMILE CREE
BMSBG 30/0018/0330/0000
0330/0000 LENGTH(AH 2809 BK 2155)

==
"
"
==

0320/1215 PARK RD
(TB33)

087755 FT

0320/0000 LENGTH(AH 2155 BK 1514)
0310/1431 BMSBN 30/0018/0310/1323
1 0 00111 0 01 0874+10
S FK TENMILE
0310/1323 BMSBG 30/0018/0310/1323
STONE HILL RD
0310/1280 (T512)
TOWNSHIP AL
0310/1135 (TWP)
APPLE AL

==
"
"
==

DIR:	B	TOTAL LEN:	33.713 MI.	DIST:	12-2	SR:	18
LEFT MUN:	CENTER T	RIGHT MUN:	CENTER T				
(T754)							
	0310/1060 ==		==	0310/1060	(T754) CHURCH ST		
			==	0310/0855	(TWP) PEAR AL		
			==	0310/0660	(TWP) BANK ST		
			==	0310/0460	(T752) CHERRY AL		
086241 FT				086241 FT	SCHOOL ST	1 0 00111 0 01 0860+90	
				[S] 0310/0000	LENGTH(AH 1514 BK 2880)		
				0300/2208	BMS EN 30/0018/0300/2070 O O 00000 0 00 0000+00		
				0300/2070	S.F. TENMILE BMSG 30/0018/0300/2070		
				083361 FT	1 0 00111 0 00 0832+69		
					VILLAGE: ROGERSVILLE NC ROY E FURMAN HW		
				[S] 0300/0000	LENGTH(AH 2880 BK 3285)		
				0280/3173	MFC BEGIN = C		
				0280/2970	BMS EN 30/0018/0280/2882 O O 00000 0 00 0000+00		
				0280/2882	S FORK 10 MI BMSG 30/0018/0280/2882		
				0280/1188	NORFOLK SOUTHERN OVERPASS IS RR X-ING		
				0280/0795	HARGUS CREEK RD (SR3011 SEG 0120/2182)		
080076 FT				080076 FT	1 0 00111 0 00 0798+10		
					NORFOLK SOUTHERN OVERPASS IS RR X-ING		
				[S] 0280/0000	LENGTH(AH 3285 BK 3017)		

EXTRACT DATE: 12/28/2024 ROADWAY MANAGEMENT SYSTEM PAGE NUMBER: 7
PRINT DATE: 12/30/2024 SLD COUNTY/SR - ANNUAL PRINT COUNTY: GREENE

DIR: B TOTAL LEN: 33.713 MI. DIST: 12-2 SR: 18
LEFT MUN: CENTER T RIGHT MUN: CENTER T

NORMAN HOLLOW RD
(T444)

0270/0655

==

0270/0557 BMS EN 30/0018/0270/0544
1 0 00111 0 00 0775+47
B MCCOURTNEY
0270/0544 BMSBG 30/0018/0270/0544
077059 FT 1 0 00111 0 00 0769+88
S 0270/0000 LENGTH(AH 3017 BK 3001)

077059 FT

TOWER RD
(T436)

0260/1540

==

0260/1520 BMS EN 30/0018/0260/1505
1 0 00111 0 00 0754+97
B MCCOURTNEY
0260/1505 BMSBG 30/0018/0260/1505

074058 FT

074058 FT 1 0 00111 0 00 0739+80
S 0260/0000 LENGTH(AH 3001 BK 3032)

HOGES RUN RD
(T509)

0250/1155

==

0250/1129 BMS EN 30/0018/0250/1111
1 0 00111 0 00 0720+64
HOGE RUN
0250/1111 BMSBG 30/0018/0250/1111

071026 FT

071026 FT 1 0 00111 0 00 0709+58
S 0250/0000 LENGTH(AH 3032 BK 1966)

BRISTORIA RD
(SR3020 SEG 0090/2209)

0240/0830

==

0240/0729 BMS EN 30/0018/0240/0670
1 0 00111 0 00 0696+60
HOUSE RUN
0240/0670 BMSBG 30/0018/0240/0670

069060 FT

069060 FT 1 0 00111 0 00 0689+84

EXTRACT DATE: 12/28/2024 ROADWAY MANAGEMENT SYSTEM PAGE NUMBER: 6
PRINT DATE: 12/30/2024 SLD COUNTY/SR - ANNUAL PRINT COUNTY: GREENE

DIR: B TOTAL LEN: 33.713 MI. DIST: 12-2 SR: 18
LEFT MUN: CENTER T RIGHT MUN: CENTER T

0240/0000 LENGTH(AH 1966 BK 2982)

066078 FT

066078 FT 1 0 00111 0 00 0660+08

0230/0000 VILLAGE: HOLBROOK
LENGTH(AH 2982 BK 3062)

0220/2415 GRINNAGE RUN RD
(T469)

0220/2324 CENTER
JACKSON T

063016 FT

063016 FT 1 0 00111 0 00 0629+53
0220/0000 LENGTH(AH 3062 BK 2868)

060148 FT

060148 FT 1 0 00111 0 00 0598+08
0210/0000 LENGTH(AH 2868 BK 3144)

VALLEY CHAPEL RD
(T414)

0200/1775

0200/1807 BMS EN 30/0018/0200/1795
1 0 00111 0 00 0587+39

B GARNER RUN
0200/1795 BMSBG 30/0018/0200/1795

1 0 00111 0 00 0569+30 057004 FT
CROOKED HILL RD

057004 FT

EXTRACT DATE: 12/28/2024 ROADWAY MANAGEMENT SYSTEM PAGE NUMBER: 5
PRINT DATE: 12/30/2024 SLD COUNTY/SR - ANNUAL PRINT COUNTY: GREENE

DIR: B TOTAL LEN: 33.713 MI. DIST: 12-2 SR: 18
LEFT MUN: JACKSON T RIGHT MUN: JACKSON T

(T449)	0200/0000	==	0200/0000	LENGTH(AH 3144 BK 2873)
			0190/2644	BMSSEN 30/0018/0190/2632
				1 0 00111 0 00 0567+04
			0190/2632	B GARNER RUN
				BMSBG 30/0018/0190/2632
WILLOW BANK RD				
(T472)	0190/1190	==	0190/1168	BMSSEN 30/0018/0190/1150
				0 0 00000 0 00 0000+00
			0190/1150	B GARNER RUN
				BMSBG 30/0018/0190/1150
	054131 FT		054131 FT	1 0 00111 0 00 0540+69
				TUNNEL RD
				(T470)
		==	0190/0000	LENGTH(AH 2873 BK 3120)
			0180/3078	BMSSEN 30/0018/0180/3060
				0 0 00000 0 00 0000+00
			0180/3060	GARNER RUN
				BMSBG 30/0018/0180/3060
			0180/0626	BMSSEN 30/0018/0180/0610
				1 0 00111 0 00 0515+53
				GARNER RUN
			0180/0610	BMSBG 30/0018/0180/0610
	051011 FT		051011 FT	1 0 00111 0 00 0509+99
			0180/0000	LENGTH(AH 3120 BK 3074)
	047937 FT		047937 FT	1 0 00111 0 00 0478+61
			0170/0000	LENGTH(AH 3074 BK 2997)

EXTRACT DATE: 12/28/2024 ROADWAY MANAGEMENT SYSTEM PAGE NUMBER: 4
PRINT DATE: 12/30/2024 SLD COUNTY/SR - ANNUAL PRINT COUNTY: GREENE

DIR: B TOTAL LEN: 33.713 MI. DIST: 12-2 SR: 18
LEFT MUN: JACKSON T RIGHT MUN: JACKSON T

			0160/2135	TOMS RUN RD (SR3009 SEG 0190/2605)
	044940 FT		044940 FT	1 0 00111 0 00 0449+04
			0160/0000	LENGTH(AH 2997 BK 2865)
DELPHENE RD (SR3007 SEG 0080/0000)	0150/0560			
	042075 FT		0150/0285	BLOCKHOUSE RD (SR3007 SEG 0070/3416)
			042075 FT	1 0 00111 0 00 0420+04
			0150/0000	LENGTH(AH 2865 BK 3109)
			0140/2975	FOR SR 0018 AND 3107 (CONN)
			0140/2860	BLOCKHOUSE RD (SR3107 SEG 0010/0340)
	038966 FT		038966 FT	1 0 00111 0 00 0389+76
PA DOT MAINT SP09 RD (GOVT)	0130/2430		0140/0000	LENGTH(AH 3109 BK 2978)
			W0130/2204	RWIS SITE/AT NETTLE HIL
ALEPPO RD (SR3012 SEG 0160/1397)	0130/1260			
	035988 FT		0130/0750	KEYHOLE RD (T403)
			035988 FT	1 0 00111 0 00 0359+94
			0130/0000	VILLAGE: NETTLE HILL LENGTH(AH 2978 BK 2920)

EXTRACT DATE: 12/28/2024 ROADWAY MANAGEMENT SYSTEM PAGE NUMBER: 3
PRINT DATE: 12/30/2024 SLD COUNTY/SR - ANNUAL PRINT COUNTY: GREENE

DIR: B TOTAL LEN: 33.713 MI. DIST: 12-2 SR: 18
LEFT MUN: JACKSON T RIGHT MUN: JACKSON T

033068 FT

033068 FT 1 0 00111 0 00 0329+87
S 0120/0000 LENGTH(AH 2920 BK 2829)

1 0 00111 0 00 0301+80 030239 FT
JOHNSON RD
(T376) 0110/0000

030239 FT
S 0110/0000 LENGTH(AH 2829 BK 3153)

0100/2215 JACKSON
GILMORE T

0100/1270 GILMORE
FREEPORT TOWNSHIP T

027086 FT

027086 FT 1 0 00111 0 00 0270+23
S 0100/0000 LENGTH(AH 3153 BK 2960)
KIGER HILL RD
0090/2650 (T401)

0090/1099 BMS EN 30/0018/0090/1071
1 0 00111 0 00 0251+34
FISH CREEK
0090/1071 BMSBG 30/0018/0090/1071

024126 FT

024126 FT 1 0 00111 0 00 0239+91
S 0090/0000 LENGTH(AH 2960 BK 3064)

EXTRACT DATE: 12/28/2024 ROADWAY MANAGEMENT SYSTEM PAGE NUMBER: 2
PRINT DATE: 12/30/2024 SLD COUNTY/SR - ANNUAL PRINT COUNTY: GREENE

DIR: B TOTAL LEN: 33.713 MI. DIST: 12-2 SR: 18
LEFT MUN: FREEPORT TOWNSHIP T RIGHT MUN: FREEPORT TOWNSHIP T

	021062 FT	==	0080/0410 JOLLYTOWN RD 021062 FT (T322) S 0080/0000 1 0 00111 0 00 0209+99 LENGTH(AH 3064 BK 2972)
MAIN ST (T326) LC FOR MAIN ST (CONN)	0070/0675 0070/0380 018090 FT	== == ~	0070/0040 BMS EN 30/0018/0070/0000 018090 FT 1 0 00111 0 00 0180+42 FISH CREEK BMSBG 30/0018/0070/0000 S 0070/0000 LENGTH(AH 2972 BK 3314)
(TBK) VINE ST (T325)	0060/2950	~ ==	
	014776 FT	~	014776 FT 1 0 00111 0 00 0149+47 VILLAGE: NEW FREEPORT S 0060/0000 LENGTH(AH 3314 BK 2708)
SAND LN (PRDR)	0050/2100	==	
	012068 FT		012068 FT 1 0 00111 0 00 0119+32 S 0050/0000 LENGTH(AH 2708 BK 3160)

EXTRACT DATE: 12/28/2024 ROADWAY MANAGEMENT SYSTEM PAGE NUMBER: 1
PRINT DATE: 12/30/2024 SLD COUNTY/SR - ANNUAL PRINT COUNTY: GREENE

DIR: B TOTAL LEN: 33.713 MI. DIST: 12-2 SR: 18
LEFT MUN: FREEPORT TOWNSHIP T RIGHT MUN: FREEPORT TOWNSHIP T

GARRISON RIDGE RD
(T364)

008908 FT

006005 FT

0020/1505

003100 FT

000000 FT

0040/1035 YOHO HOLLOW RD
(T337)
0040/0925 LC FOR YOHO HOLLOW RD
(CONN)
HAMILTON RUN
STRUCTURE LENGTH 8 FT
0040/0876 BMSID 30/0018/0040/0876
008908 FT 1 0 00111 0 00 0089+97
5 0040/0000 LENGTH(AH 3160 BK 2903)

006005 FT 1 0 00111 0 00 0059+84
5 0030/0000 LENGTH(AH 2903 BK 2905)

0020/1505 RENNER CREEK RD
(T305)

003100 FT 1 0 00111 0 00 0029+99
VILLAGE: GARRISON
5 0020/0000 LENGTH(AH 2905 BK 3100)

000000 FT 1 0 00111 0 00 0000+00
NC GO LDEN OAKS RD
INTER-BK WEST VIRGINIA STATE LIN
(STBD)
MFC BEGIN = D
5 0010/0000 LENGTH(AH 3100 BK 0000)