

Straight Line Diagram

Washington 62

January 2025

This document was produced by the Pennsylvania Department of Transportation (PENNDOT) as an internal management tool for State maintained highways and is not to be used for other purposes. The printed information was compiled from the Department's computerized Roadway Management System (RMS) and is subject to change without notice. Use of any or all of the printed information for purposes other than those intended by the Department may not satisfy other accuracy and completeness requirements and the Department does not warrant that such printed information is accurate or complete.

ROADWAY MANAGEMENT SYSTEM INDEX FOR SR'S LOCATED IN THE COUNTY OF WASHINGTON

SR	BGN	PAGE	END	PAGE	SR	BGN	PAGE	END	PAGE	SR	BGN	PAGE	END	PAGE
0018		1		25	1036		331		331	2024		446		448
0019		26		45	1037		332		332	2025		449		450
0022		46		52	1039		333		334	2026		451		453
0040		53		76	1041		335		337	2027		454		457
0050		77		87	1045		338		339	2028		458		458
0070		88		111	1047		340		341	2029		459		460
0079		112		125	1049		342		344	2030		461		464
0088		126		152	1051		345		345	2031		465		465
0136		153		164	1053		346		348	2032		466		466
0221		165		175	1055		349		352	2033		467		468
0231		176		189	1057		353		354	2034		469		470
0331		190		196	1059		355		358	2035		471		471
0481		197		204	1061		359		360	2036		472		475
0519		205		217	1063		361		361	2037		476		477
0837		218		226	1065		362		362	2038		478		480
0844		227		234	1067		363		364	2039		481		482
0917		235		241	1069		365		365	2040		483		484
0980		242		252	1071		366		366	2041		485		490
1001		253		255	1073		367		367	2043		491		491
1002		256		259	1075		368		368	2044		492		492
1003		260		260	1077		369		369	2047		493		495
1004		261		261	1079		370		370	2048		496		497
1005		262		263	1081		371		371	2049		498		499
1006		264		273	1083		372		372	2050		500		500
1007		274		275	1087		373		374	2051		501		502
1008		276		277	1089		375		375	2053		503		504
1009		278		288	1093		376		376	2054		505		505
1010		289		296	2001		377		379	2055		506		506
1011		297		297	2002		380		381	2056		507		507
1012		298		298	2003		382		383	2057		508		508
1013		299		299	2004		384		385	2059		509		509
1014		300		301	2005		386		390	2061		510		510
1015		302		303	2006		391		391	2063		511		512
1016		304		305	2007		392		396	2065		513		514
1017		306		307	2008		397		397	2067		515		515
1018		308		310	2009		398		398	2069		516		517
1019		311		312	2010		399		400	2071		518		518
1020		313		313	2011		401		409	2073		519		520
1021		314		314	2012		410		411	2075		521		521
1023		315		317	2013		412		413	2077		522		522
1024		318		319	2014		414		415	2079		523		526
1025		320		320	2015		416		419	2081		527		527
1027		321		322	2016		420		421	2083		528		528
1029		323		323	2017		422		422	2085		529		529
1030		324		324	2018		423		423	2087		530		530
1031		325		325	2019		424		426	2089		531		533
1032		326		326	2020		427		433	2091		534		534
1033		327		327	2021		434		435	3001		535		537
1034		328		328	2022		436		439	3002		538		538
1035		329		330	2023		440		445	3003		539		541

ROADWAY MANAGEMENT SYSTEM INDEX FOR SR'S LOCATED IN THE COUNTY OF WASHINGTON

SR	BGN	PAGE	END	PAGE	SR	BGN	PAGE	END	PAGE	SR	BGN	PAGE	END	PAGE
30004	542		542		4012	661		667		8010	771		772	
30005	543		543		4013	668		669		8011	773		774	
30006	544		545		4014	670		672		8012	775		775	
30008	546		548		4015	673		677		8013	776		777	
30009	549		553		4016	678		679		8014	778		779	
30110	554		554		4017	680		682		8015	780		781	
30111	555		557		4018	683		685		8016	782		783	
30112	558		558		4019	686		688		8017	784		785	
30113	559		559		4020	689		689		8018	786		787	
30114	560		560		4021	690		690		8019	788		788	
30115	561		561		4022	691		694		8021	789		789	
30116	562		563		4023	695		696		8022	790		791	
30117	564		565		4024	697		702		8023	792		793	
30118	566		566		4025	703		704		8024	794		794	
30119	567		571		4026	705		705		8025	795		795	
30220	572		573		4027	706		707		8026	796		796	
30221	574		576		4028	708		708		8028	797		797	
30222	577		578		4029	709		712		8030	798		798	
30223	579		581		4030	713		713		8031	799		800	
30224	582		582		4031	714		716		8032	801		801	
30225	583		586		4032	717		717		8034	802		802	
30226	587		589		4033	718		719		8036	803		803	
30227	590		590		4034	720		720		8042	804		805	
30228	591		591		4035	721		725		8046	806		807	
30229	592		597		4036	726		727		8048	808		808	
30330	598		598		4037	728		730		8052	809		810	
30331	599		600		4039	731		733		9101	811		811	
30332	601		601		4041	734		735		9102	812		812	
30333	602		603		4043	736		736		9202	813		813	
30334	604		604		4045	737		739		9203	814		814	
30335	605		610		4047	740		743		9401	815		815	
30336	611		611		4049	744		747		9403	816		816	
30337	612		615		4051	748		749		9405	817		817	
30338	616		616		4053	750		750		9501	818		818	
30339	617		617		4055	751		751		9502	819		819	
30441	618		618		4057	752		753		9504	820		820	
30443	619		621		4059	754		755		9506	821		821	
30445	622		624		4061	756		758						
30447	625		625		4063	759		759						
4001	626		627		4067	760		760						
4002	628		631		4069	761		761						
4003	632		634		4071	762		762						
4004	635		641		4073	763		763						
4005	642		644		4999	764		764						
4006	645		647		8001	765		765						
4007	648		649		8002	766		766						
4008	650		654		8005	767		767						
4009	655		657		8006	768		768						
4010	658		658		8008	769		769						
4011	659		660		8009	770		770						



December 30, 2024

Pennsylvania State Roads - Straight Line Diagrams

Contained within this document are the 2025 Pennsylvania Straight Line Diagrams (SLDs) for State Routes by county within a particular PennDOT district. At the end of each year, PennDOT takes a snapshot of its current SLD database and creates PDF files from the SLD snapshot. The SLDs are a graphical representation of State Routes (SRs) that PennDOT maintains. The information shown on the SLD is generated from data found in PennDOT's Roadway Management System (RMS) database. The data from RMS is constantly being updated to match actual roadway inventory data found on Pennsylvania's state highways. PennDOT's SR system is explained briefly in this document along with symbol definitions for each type of roadway feature or attribute found on the SLD. This PDF version of the SLD contains an individual county list of all state roads found in that county. The SRs found on the list are linked to the actual pages that show the individual SLDs. To find an SLD for a particular road that you want, simply point to that road on the SR index list and click on it to jump to the beginning page of that SLD.

If you have any questions or comments concerning information found in this document, please contact Ty Reed, Chief, Roadway Inventory and Testing Unit, Asset Management Division, Bureau of Operations, by calling (717) 787-7294.

Additional information on state owned highways is available from your local PENNDOT Engineering District Office, RMS Unit, RMS Coordinator.

Straight Line Diagram Disclaimer: This document is for informational purposes only and may be viewed by anyone. No part of the information contained in this document may be altered or redistributed without prior written consent of PENNDOT. Straight Line Diagram information is provided "as is" without warranty of any kind, either expressed or implied. This information could include technical inaccuracies or errors of omission. Changes may be made periodically to the information herein.

Copyright © 2024 by the Commonwealth of Pennsylvania. All rights reserved.



Asset Management Division

Mission Statement

To protect and preserve Pennsylvania's infrastructure by providing meaningful, timely, and accurate pavement and roadway management, design, standards, strategies, inventory and condition, as well as fair, consistent and efficient application of Commonwealth laws and regulations.

CUSTOMER SERVICE RATING FORM

Straight Line Diagram (SLD) – Customer Service Rating

As means to improve customer service, we would like you to rate the product/ service you have received, by circling a “grade” from “A” (excellent) to “E” (fail).

A B C D E

If your rating is not an “A,” please let us know what we could do better.

Name and Organization (optional)

Thank You.

(Fold along line, and tape or staple together before mailing)

Bureau of Operations
Asset Management Division – PennDOT Annex
907 Elmerton Avenue
Harrisburg, PA 17110
ATTN: Ty Reed

(Cut along dashed line)

PENNSYLVANIA DEPARTMENT OF TRANSPORTATION

Bureau of Operations, Asset Management Division

Location Referencing System (LRS) – Definitions, Uses & Testing

The Department's LRS, implemented in 1987, is the mechanism to designate the State highway network, to define roadway lengths, locations, and route connectivity, and to serve as the basis for the collection, storage, and integration of roadway information.

An LRS key is a unique series of numbers that identifies the location of each point or feature along a State route. The fourteen digit number is an integral part of the Roadway Management System (RMS) where roadway data is stored. 07/4016/0100/0857 is an example of an LRS key, which identifies County (CO) = 07, State Route (SR) = 4016, Segment (SEG) = 0100, and Offset = 0857.

County (CO)

Each of Pennsylvania's sixty-seven counties is identified by a number.

Name	#	Name	#	Name	#	Name	#
Adams	1	Clinton	18	Lackawanna	35	Potter	52
Allegheny	2	Columbia	19	Lancaster	36	Schuylkill	53
Armstrong	3	Crawford	20	Lawrence	37	Snyder	54
Beaver	4	Cumberland	21	Lebanon	38	Somerset	55
Bedford	5	Dauphin	22	Lehigh	39	Sullivan	56
Berks	6	Delaware	23	Luzerne	40	Susquehanna	57
Blair	7	Elk	24	Lycoming	41	Tioga	58
Bradford	8	Erie	25	McKean	42	Union	59
Bucks	9	Fayette	26	Mercer	43	Venango	60
Butler	10	Forest	27	Mifflin	44	Warren	61
Cambria	11	Franklin	28	Monroe	45	Washington	62
Cameron	12	Fulton	29	Montgomery	46	Wayne	63
Carbon	13	Greene	30	Montour	47	Westmoreland	64
Centre	14	Huntingdon	31	Northampton	48	Wyoming	65
Chester	15	Indiana	32	Northumberland	49	York	66
Clarion	16	Jefferson	33	Perry	50	Philadelphia	67
Clearfield	17	Juniata	34	Pike	51		

State Route (SR)

State Routes (SR's) are identified by four-digit numbers. SR numbers are assigned as follows:

- | | |
|--|-----------|
| 1. Traffic Routes: Routes designated as Interstates, US or PA Routes | 0001-0999 |
| 2. Quadrant Routes (Non-Traffic Routes) | 1001-4999 |
| 3. Relocated Traffic Routes | 6000-6999 |
| 4. Turned Back, Abandoned, or Null Routes | 7000-7999 |
| 5. Interchanges | 8001-8999 |
| 6. WYE's | 9101-9199 |
| 7. Rest Areas | 9201-9299 |
| 8. Truck Escape Ramps | 9301-9399 |
| 9. Others | 9401-9499 |
| 10. Park and Rides | 9501-9599 |

Even/Odd Convention: Even numbers are typically given to SR's in the East/West direction, and odd numbers to SR's that run North/South. This convention applies to Interstate Routes (except those that are Beltways or Spurs), and Quadrant Routes. This convention may or may not apply to PA or US Traffic Routes.

Hierarchy: If two or more traffic routes occupy the same section of roadway, the SR number is based on the "higher" type route, according to the following hierarchy. If the traffic routes are the same hierarchy class, then the SR number is assigned the lower numbered traffic route (Figure 1).

1. Interstates
2. U.S. Routes
3. PA Routes
4. Quadrant Routes

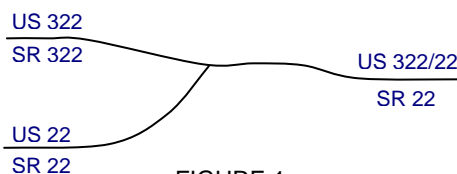


FIGURE 1

Other Numbering Conventions:

1. The first digit of a quadrant route is based on which quadrant of the county the route is located, as shown in the following diagram (Figure 2).
2. The last three digits of a Relocated Traffic Route are the same as the Traffic Route that was relocated.
3. Interchanges are numbered sequentially. Odd numbers are given to interchanges along SR's in the North/South direction; even numbers are given to interchanges along SR's in the East/West direction (Figure 3).
4. WYE's are given odd numbers if the connecting SR is odd numbered, and even numbers if the connecting SR is even numbered.
5. Rest Areas or Truck Escape Ramps are given odd numbers if they connect to the Southbound or Westbound side of an SR, and even numbers if they connect to the Northbound or Eastbound side.

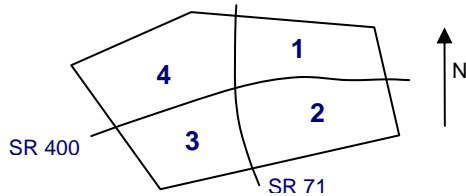


FIGURE 2

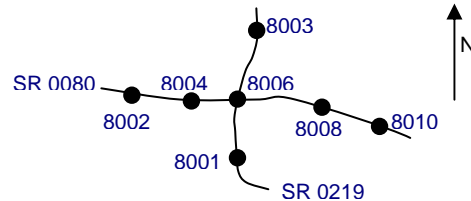


FIGURE 3

Segment (SEG)

State routes are divided into segments, which are approximately one-half mile long, and are identified by a four-digit number. Segment begin and end points are placed at physical features where possible. Segment numbers increase in the North or East direction, and typically by 10's (Figure 4). Segments are even numbered on undivided roadways, and in the Northbound or Eastbound direction of divided roadways. Segments are odd numbered in the Southbound or Westbound direction of divided roadways (Figure 5). Interstate segments are associated with the mile posts (Figure 6).

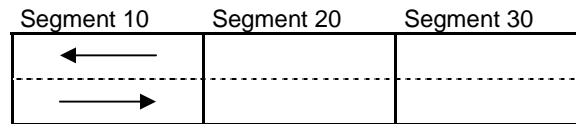
Undivided Roadways

FIGURE 4

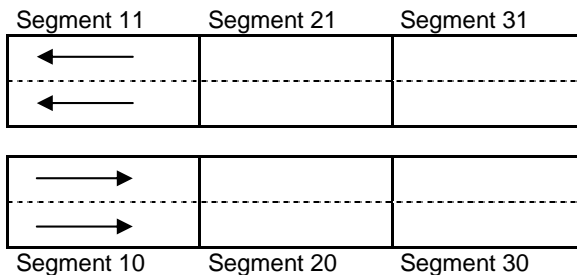
Divided Roadways

FIGURE 5

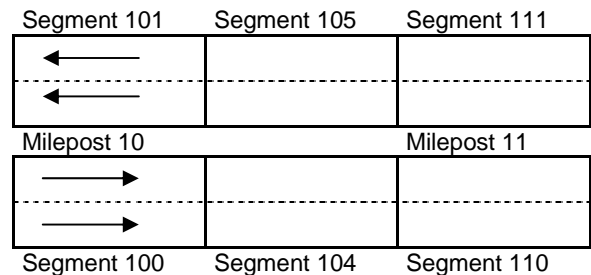
Interstate Roadways

FIGURE 6

Turned Back, Abandoned, and Null Segments are given numbers in the range of 7000-7999. For two coinciding State routes, the route with "lower" hierarchy is "nulled."

Segment numbering restarts on Traffic Routes at County boundaries, except Interstates (Figure 7).

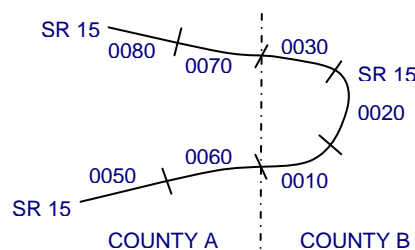


FIGURE 7

Offset

The offset, a subdivision of the segment, is the distance (in feet) from the beginning of the segment, expressed as a four-digit number. Offsets are measured in the increasing segment direction.

Segment Markers

Segment markers, which allow for easy identification of the LRS location on the State highway system, indicate the State route and segment number at the point that each segment is entered. If the beginning of a segment occurs at a physical feature, then the point of reference is at the physical feature and not the sign. At intersections, signs are used to identify beginning or ending State routes or segments.



Users of the LRS

Locations of all intersections, structures, and other points of interest are field verified and inventoried in the RMS. This information can be displayed on Straight Line Diagrams (SLD's) which can be viewed in the RMS, or hardcopy form. SLD books are refreshed and printed annually for distribution to the Department's District and County offices, as well as too many external entities.

A list of those within the Department that use the LRS to identify locations in the RMS and in the field includes personnel from the following organizations: Pavement Testing, County Maintenance, Traffic, Design, Surveys, Construction, Bridge, Permits, Crash Review, Planning and Programming, Posted & Bonded Roads, Tort Liability, and Emergency Management.

Users outside the Department include: County & Municipal governments, County 911, Planning Commissions, Federal Highway Administration, State & Local Police, Local Emergency Management, Delivery Services (UPS, Fed Ex, etc.), Fire Departments, Utility Companies, Contractors, and Consultants.

Without segment markers located in the field, all of these users would have to rely solely on the SLD, which would be extremely cumbersome at best and impossible for some.

Verification, QA & QC

In order to assure that LRS information is indicated properly in the RMS, on SLD's, and in the field, LRS Quality Assurance (QA) and Quality Commitment (QC) programs are performed each year. The Bureau of Operations, Asset Management Division, Roadway Inventory & Testing Unit (RITU) performs all Statewide QC testing. Field verification and QA is also performed by RITS, except in Engineering Districts 2-0, 11-0, and 12-0, where it is done "in-house." Each Engineering District is responsible for its own LRS completeness and maintenance with respect to the RMS.









































Twenty percent of each county is field tested annually as part of the QA program, and five percent of each county is tested for the annual QC program. The goal of the QC program is to maintain at least 90% accuracy between the RMS and the actual field locations of highway features. Annual QC ratings are developed and reported to the Engineering Districts.

Field testing is performed by two-person teams (a permanent employee that operates the test, and a temporary employee that drives the device) with the use of vans equipped with an on-board computer and a Data Measurement Subsystem. Testing is typically performed during the months of April through November.

Vehicle location and roadway features are displayed on the van's computer screen in SLD format, and the software accepts operator inputs verifying or modifying roadway feature locations, as well as comments. Though the system can function at greater speed, test speeds are typically less than 25 mph to ensure accuracy.

There are five categories of information that is verified and/or modified:

1. State Route Length
2. Segment Length
3. Roadway Geometry (lane count, pavement & shoulder types & widths)
4. Intersecting Feature Location (intersections & bridges)
5. Segment Marker Location

 SEGMENT MARKER	 AHEAD LEFT INTER STATE OWNED	 RAILROAD CROSSING	 INTERSTATE MILEPOST
 TURNBACK	 AHEAD LEFT INTER NON-STATE	 RAILROAD OVER-PASS	 MFC BEGIN
 NULL	 AHEAD RIGHT INTE STATE OWNED	 OVER-PASS	 MUNICIPAL BOUNDARY
 UNDIVIDED HIGHWAY	 AHEAD RIGHT INTE NON-STATE	 BRIDGE END	 VILLAGE BEGIN
 PHYSICALLY DIVIDED	 BACK LEFT INTER STATE OWNED	 BRIDGE BEGIN	AH - LENGTH FORWARD TO NEXT SEGMENT BEGIN BK - LENGTH BACK WARD TO PREVIOUS SEGMENT BEGIN
 PAINT DIVIDED	 BACK LEFT INTER NON-STATE	 TUNNEL	
 INTERSECTION AHEAD	 BACK RIGHT INTER STATE OWNED	 SIGN STRUCTURE	MFC - MAINTENANCE FUNCTIONAL CLASS A = INTERSTATE B = EXPRESSWAY AND/OR PRINCIPLE ARTERIAL C = MINOR ARTERIAL D = COLLECTOR E = LOCAL ACCESS F = INTERCHANGE RAMP
 INTERSECTION BACK	 BACK RIGHT INTER NON-STATE	 P3 BRIDGE	
 REFERENCE AHEAD/BACK	 T-LEFT INTERSEC STATE OWNED	 RETAINING WALL	
 DIVIDED CONNECTOR	 T-LEFT INTERSEC NON-STATE	 BRIDGE/CULVERT UNDER FILL	NULL AND TURNBACK SEGMENTS ARE DISPLAYED IN THE DEPARTMENT'S ROADWAY MANAGEMENT SYSTEM (RMS) AS 100 FEET IN LENGTH. ACTUAL SEGMENT AND SECTION LENGTHS MAY VARY SIGNIFICANTLY
 CROSS INTERSEC STATE OWNED	 T-RIGHT INTERSEC STATE OWNED	 PIPE (STAMPP)	
 CROSS INTERSEC NON-STATE	 T-RIGHT INTERSEC NON-STATE	 ROTARY INTERSEC	

STRAIGHT LINE DIAGRAM (SLD) ANNUAL REFRESH ATTRIBUTE KEY

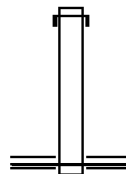
PAGE 2 OF 2

[illegible]

EXTRACT DATE: 12/28/2024 ROADWAY MANAGEMENT SYSTEM PAGE NUMBER: 821
 PRINT DATE: 12/30/2024 SLD COUNTY/SR - ANNUAL PRINT COUNTY: WASHINGTON
 DIR: B TOTAL LEN: .022 MI. DIST: 12-4 SR: 9506
 LEFT MUN: CECIL T RIGHT MUN: CECIL T

000115 FT

000000 FT

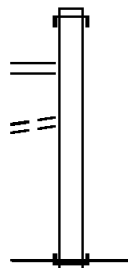


000115 FT
 INTER-AHD END OF PARK AND RIDE
 0010/0115 (GOVT)
 000000 FT 0 0 00000 0 00 0000+00
 NC PA PARK AND RIDE
 SOUTHPOINTE BL
 (SR1032 SEG 0020/1882)
 MFC BEGIN = F
 0010/0000 LENGTH(AH 0115 BK 0000)

EXTRACT DATE: 12/28/2024 ROADWAY MANAGEMENT SYSTEM PAGE NUMBER: 820
PRINT DATE: 12/30/2024 SLD COUNTY/SR - ANNUAL PRINT COUNTY: WASHINGTON

DIR: B TOTAL LEN: .072 MI. DIST: 12-4 SR: 9504
LEFT MUN: SOUTH STRABANE T RIGHT MUN: SOUTH STRABANE T

LAKEVIEW DR
(SR1014 SEG 0010/0270) 0010/0200
TO 136/0050 SH
(CONN) 0010/0032
000000 FT

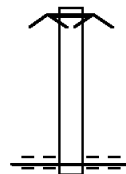


000380 FT
INTER-AHD END OF PARK AND RIDE
0010/0380 (GOVT)

000000 FT 0 0 00000 0 00 0000+00
NC PARK AND RIDE
INTER-BK BEAU ST
(SR0136 SEG 0050/0540)
MFC BEGIN = F
0010/0000 LENGTH(AH 0380 BK 0000)

EXTRACT DATE: 12/28/2024 ROADWAY MANAGEMENT SYSTEM PAGE NUMBER: 819
PRINT DATE: 12/30/2024 SLD COUNTY/SR - ANNUAL PRINT COUNTY: WASHINGTON
DIR: B TOTAL LEN: .034 MI. DIST: 12-4 SR: 9502
LEFT MUN: CANTON T RIGHT MUN: CANTON T

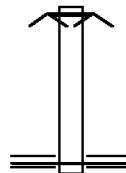
000180 FT
000000 FT



000180 FT WILMINGTON ST
0010/0180 ROAD CLOSED AHEAD
000000 FT 0 0 00000 0 00 0000+00
NC PARK AND RIDE
WILMINGTON ST
(T975)
MFC BEGIN = F
0010/0000 LENGTH(AH 0180 BK 0000)

EXTRACT DATE: 12/28/2024 ROADWAY MANAGEMENT SYSTEM PAGE NUMBER: 818
 PRINT DATE: 12/30/2024 SLD COUNTY/SR - ANNUAL PRINT COUNTY: WASHINGTON
 DIR: B TOTAL LEN: .055 MI. DIST: 12-4 SR: 9501
 LEFT MUN: NORTH STRABANE T RIGHT MUN: NORTH STRABANE T

000290 FT
 000000 FT

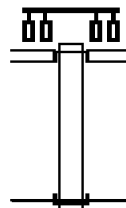


000290 FT HILL CHURCH RD
 0010/0290 ROAD CLOSED AHEAD
 000000 FT 0 0 00000 0 00 0000+00
 NC PARK AND RIDE
 HILL CHURCH RD
 (SR0519 SEG 0230/1015)
 MFC BEGIN = F
 0010/0000 LENGTH(AH 0290 BK 0000)

EXTRACT DATE: 12/28/2024 ROADWAY MANAGEMENT SYSTEM PAGE NUMBER: 817
 PRINT DATE: 12/30/2024 SLD COUNTY/SR - ANNUAL PRINT COUNTY: WASHINGTON
 DIR: S TOTAL LEN: .040 MI. DIST: 12-4 SR: 9405
 LEFT MUN: WASHINGTON C RIGHT MUN: WASHINGTON C

000210 FT

000000 FT



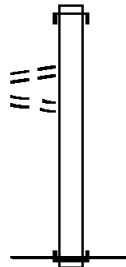
000210 FT
 INTER-AHD LINN AV
 (CITY)
 RIDGE AV
 (SR0019 SEG 0330/2845)
 0010/0210
 000000 FT 0 0 00000 0 00 0000+00
 NC RAMP RD
 INTER-BK RIDGE AV
 (SR0019 SEG 0330/3025)
 MFC BEGIN = F
 0010/0000 LENGTH(AH 0210 BK 0000)

EXTRACT DATE: 12/28/2024 ROADWAY MANAGEMENT SYSTEM PAGE NUMBER: 816
PRINT DATE: 12/30/2024 SLD COUNTY/SR - ANNUAL PRINT COUNTY: WASHINGTON
DIR: N TOTAL LEN: .051 MI. DIST: 12-4 SR: 9403
LEFT MUN: BURGETTSTOWN B RIGHT MUN: BURGETTSTOWN B

FROM 0018/0740 SH
(CONN)
FROM 0018/0741 SH
(CONN)

000267 FT

0010/0134
0010/0045
000000 FT



000267 FT
INTER-AHD J L BRUNNER MEMORIAL BP
0010/0267 (SR0018 SEG 0741/0330)

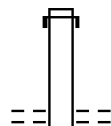
000000 FT 2 0 00000 0 00 0000+00
NC MAIN ST
INTER-BK MAIN ST
(BORO)
MFC BEGIN = F
0010/0000 LENGTH(AH 0267 BK 0000)

EXTRACT DATE: 12/28/2024 ROADWAY MANAGEMENT SYSTEM PAGE NUMBER: 815
PRINT DATE: 12/30/2024 SLD COUNTY/SR - ANNUAL PRINT COUNTY: WASHINGTON

DIR: W TOTAL LEN: .287 MI. DIST: 12-4 SR: 9401
LEFT MUN: SOUTH STRABANE T RIGHT MUN: SOUTH STRABANE T

001516 FT

001128 FT



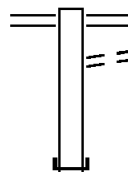
001516 FT
INTER-AHD
0750/0388
001128 FT



0750/0000

SR 0070 SH
(SR0070 SEG 0190/0141)
2 0 0000 0 00 0000+00
CLARE DR
(T732)
LENGTH(AH 0388 BK 0392)

000736 FT



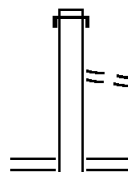
0500/0392
0500/0286
000736 FT
INTER-BK



0500/0000

LAKE VIEW DR
(SR1014 SEG 0010/0600)
TO 1014/0010 SH
(CONN)
2 0 0000 0 00 0000+00
SR 0070 SH
(SR0070 SEG 0191/0205)
LENGTH(AH 0392 BK 0421)

000315 FT



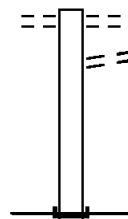
INTER-AHD
0250/0421
0250/0085
000315 FT



0250/0000

SR 0070 SH
(SR0070 SEG 0185/2654)
FROM 1014/0010 SH
(CONN)
2 0 0000 0 00 0000+00
LAKE VIEW DR
(SR1014 SEG 0010/0469)
LENGTH(AH 0421 BK 0315)

000000 FT



0010/0315
0010/0210
000000 FT
NC RA
INTER-BK



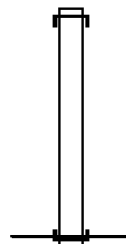
0010/0000

CLARE DR
(T732)
LC TO CLARE DR
(CONN)
2 0 0000 0 00 0000+00
MFC BEGIN = F
SR 0070 SH
(SR0070 SEG 0184/2535)
LENGTH(AH 0315 BK 0000)

EXTRACT DATE: 12/28/2024 ROADWAY MANAGEMENT SYSTEM PAGE NUMBER: 814
PRINT DATE: 12/30/2024 SLD COUNTY/SR - ANNUAL PRINT COUNTY: WASHINGTON
DIR: S TOTAL LEN: .266 MI. DIST: 12-4 SR: 9203
LEFT MUN: AMWELL T RIGHT MUN: AMWELL T

001405 FT

000000 FT



001405 FT
INTER-AHD SR 0079 SH
0010/1405 (SR0079 SEG 0305/0260)

000000 FT 2 0 00000 0 00 0000+00
NC ROADSIDE REST RD
INTER-BK SR 0079 SH
(SR0079 SEG 0305/1665)
MFC BEGIN = F
0010/0000 LENGTH(AH 1405 BK 0000)

EXTRACT DATE: 12/28/2024 ROADWAY MANAGEMENT SYSTEM PAGE NUMBER: 813
PRINT DATE: 12/30/2024 SLD COUNTY/SR - ANNUAL PRINT COUNTY: WASHINGTON
DIR: E TOTAL LEN: .514 MI. DIST: 12-4 SR: 9202
LEFT MUN: DONEGAL T RIGHT MUN: DONEGAL T

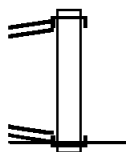
002714 FT		002714 FT	
002514 FT		INTER-AHD WASH CO WELCOME CENTER	
		(SR9202 SEG 0030/0200)	
		0030/0200	
		002514 FT	
		0 0 0000 0 0 00 0000+00	
		WASH CO WELCOME CENTER	
		(SR9202 SEG 0010/1265)	
		INTER-BK WASH CO WELCOME CENTER	
		(SR9202 SEG 0020/0890)	
		5 0030/0000 LENGTH(AH 0200 BK 0890)	
WASH CO WELCOME CENTER		INTER-AHD WASH CO WELCOME CENTER	
(SR9202 SEG 0030/0000)	0020/0890	0020/0890 (SR9202 SEG 0010/1265)	
001624 FT		001624 FT 2 0 0000 0 0 00 0016+60	
		INTER-BK WASH CO WELCOME CENTER	
		(SR9202 SEG 0010/0360)	
		5 0020/0000 LENGTH(AH 0890 BK 1624)	
WASH CO WELCOME CENTER		INTER-AHD SR 0070 SH	
(SR9202 SEG 0030/0200)	0010/1455	0010/1624 (SR0070 SEG 0050/0652)	
WASH CO WELCOME CENTER			
(SR9202 SEG 0020/0890)			
WASH CO WELCOME CENTER			
(SR9202 SEG 0030/0000)	0010/1265		
WASH CO WELCOME CENTER			
(SR9202 SEG 0020/0000)	0010/0360		
000000 FT			
		BR DUT FK BF	
		STRUCTURE LENGTH 15 FT	
		BMSID 62/9202/0010/0215	
		2 0 0000 0 0 00 0000+00	
		NC WA SH CO WELCOME CENTER RD	
		INTER-BK SR 0070 SH	
		(SR0070 SEG 0044/1704)	
		MFC BEGIN = F	
		5 0010/0000 LENGTH(AH 1624 BK 0000)	

EXTRACT DATE: 12/28/2024 ROADWAY MANAGEMENT SYSTEM PAGE NUMBER: 812
PRINT DATE: 12/30/2024 SLD COUNTY/SR - ANNUAL PRINT COUNTY: WASHINGTON

DIR: E TOTAL LEN: .072 MI. DIST: 12-4 SR: 9102
LEFT MUN: DONORA B RIGHT MUN: DONORA B

DONORA INDUSTRIAL PK RD 000382 FT
(SR1030 SEG 0010/0125) 0010/0382

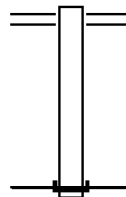
2 0 00000 0 00 0022+35 000000 FT
DONORA HILL RD
(SR0837 SEG 0090/0950) 0010/0000



000382 FT
INTER-AHD DONORA INDUSTRIAL PK RD
0010/0382 (SR1030 SEG 0010/0125)
NC PARK ACCESS RD
INTER-BK DONORA HILL RD
000000 FT (SR0837 SEG 0090/0950)
MFC BEGIN = F
0010/0000 LENGTH(AH 0382 BK 0000)

EXTRACT DATE: 12/28/2024 ROADWAY MANAGEMENT SYSTEM PAGE NUMBER: 811
 PRINT DATE: 12/30/2024 SLD COUNTY/SR - ANNUAL PRINT COUNTY: WASHINGTON
 DIR: W TOTAL LEN: .145 MI. DIST: 12-4 SR: 9101
 LEFT MUN: PETERS T RIGHT MUN: PETERS T

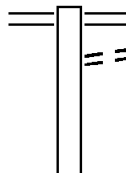
000766 FT
 000000 FT



000766 FT VALLEY BROOK RD
 0500/0766 (SR1010 SEG 0150/0933)
 000000 FT 2 0 00000 0 00 0000+00
 NC RAMP A RD
 INTER-BK WASHINGTON RD
 (SR0019 SEG 0581/0630)
 MFC BEGIN = F
 0500/0000 LENGTH(AH 0766 BK 0000)

EXTRACT DATE: 12/28/2024 ROADWAY MANAGEMENT SYSTEM PAGE NUMBER: 810
PRINT DATE: 12/30/2024 SLD COUNTY/SR - ANNUAL PRINT COUNTY: WASHINGTON
DIR: N TOTAL LEN: 1.260 MI. DIST: 12-4 SR: 8052
LEFT MUN: SPEERS B RIGHT MUN: SPEERS B

006652 FT



006652 FT MAIN ST
0260/1612 (SR0088 SEG 0490/0000)
0260/1540 (TO 0088/0480 SH
(CONN)

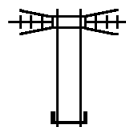
NORFOLK SOUTHERN

EXTRACT DATE: 12/28/2024 ROADWAY MANAGEMENT SYSTEM PAGE NUMBER: 809
PRINT DATE: 12/30/2024 SLD COUNTY/SR - ANNUAL PRINT COUNTY: WASHINGTON

DIR: N TOTAL LEN: 1.260 MI.
LEFT MUN: SPEERS B

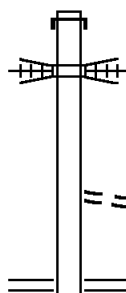
DIST: 12-4 SR: 8052
RIGHT MUN: SPEERS B

005040 FT



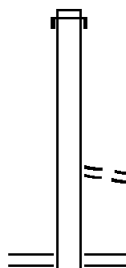
0260/0161 OVERPASS IS RR X-ING
005040 FT 2 0 00000 0 00 0000+00
INTER-BK SR 0070 SH
(SR0070 SEG 0401/1338)
5 0260/0000 LENGTH(AH 1612 BK 1688)

003352 FT



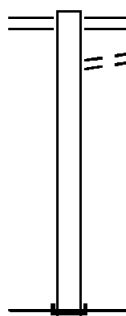
INTER-AHD SR 0070 SH
0250/1688 (SR0070 SEG 0401/1216)
NORFOLK SOUTHERN
0250/1490 OVERPASS IS RR X-ING
FROM 0088/0490 SH
0250/0075 (CONN)
003352 FT 2 0 00000 0 00 0000+00
MAIN ST
(SR0088 SEG 0490/0000)
5 0250/0000 LENGTH(AH 1688 BK 1624)

001728 FT



INTER-AHD SR 0070 SH
0020/1624 (SR0070 SEG 0400/1318)
FROM 0088/0480 SH
0020/0080 (CONN)
001728 FT 2 0 00000 0 00 0000+00
MAIN ST
(SR0088 SEG 0480/0000)
5 0020/0000 LENGTH(AH 1624 BK 1728)

000000 FT



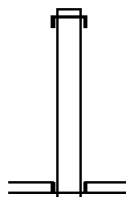
MAIN ST
0010/1728 (SR0088 SEG 0480/0000)
TO 0088/0470 SH
0010/1630 (CONN)
000000 FT 2 0 00000 0 00 0000+00
NC RAMP RD
INTER-BK SR 0070 SH
(SR0070 SEG 0400/1107)
MFC BEGIN = F
5 0010/0000 LENGTH(AH 1728 BK 0000)

EXTRACT DATE: 12/28/2024 ROADWAY MANAGEMENT SYSTEM PAGE NUMBER: 808
PRINT DATE: 12/30/2024 SLD COUNTY/SR - ANNUAL PRINT COUNTY: WASHINGTON

DIR: E TOTAL LEN: .631 MI. DIST: 12-4 SR: 8048
LEFT MUN: ROBINSON T RIGHT MUN: ROBINSON T

003333 FT

002794 FT



003333 FT
INTER-AHD WILLIAM PENN HW
0750/0539 (SR0022 SEG 0210/1470)
002794 FT 2 0 00000 0 00 0000+00
NC RAMP D RD
MAPLE GROVE RD
(SR4026 SEG 0010/0679)
INTER-BK RAMP C RD
(SR8048 SEG 0010/0905)
0750/0000 LENGTH(AH 0539 BK 0850)

TO 4026/0010 SH
(CONN)

0500/0775

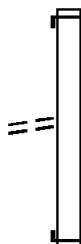
001944 FT



INTER-AHD MAPLE GROVE RD
0500/0850 (SR4026 SEG 0010/0245)
001944 FT 2 0 00000 0 00 0000+00
NC RAMP B RD
INTER-BK WILLIAM PENN HW
(SR0022 SEG 0211/2105)
0500/0000 LENGTH(AH 0850 BK 1039)

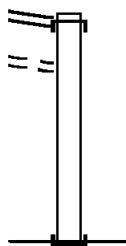
FROM 4026/0010 SH
(CONN)

0250/0055
000905 FT



INTER-AHD WILLIAM PENN HW
0250/1039 (SR0022 SEG 0211/0177)
000905 FT 2 0 00000 0 00 0000+00
NC RAMP A RD
INTER-BK MAPLE GROVE RD
(SR4026 SEG 0010/0207)
0250/0000 LENGTH(AH 1039 BK 0905)

RAMP D RD
(SR8048 SEG 0750/0000) 0010/0905
TO 4026/0010 SH 0010/0835
(CONN) 000000 FT

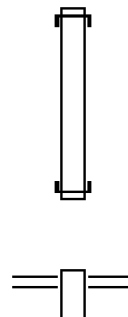


INTER-AHD MAPLE GROVE RD
0010/0905 (SR4026 SEG 0010/0640)
000000 FT 2 0 00000 0 00 0000+00
NC RAMP C RD
INTER-BK WILLIAM PENN HW
(SR0022 SEG 0210/0000)
MFC BEGIN = F
0010/0000 LENGTH(AH 0905 BK 0000)

EXTRACT DATE: 12/28/2024 ROADWAY MANAGEMENT SYSTEM PAGE NUMBER: 807
PRINT DATE: 12/30/2024 SLD COUNTY/SR - ANNUAL PRINT COUNTY: WASHINGTON
DIR: S TOTAL LEN: 1.140 MI. DIST: 12-4 SR: 8046
LEFT MUN: HANOVER T RIGHT MUN: HANOVER T

006018 FT

005018 FT



006018 FT
INTER-AHD WILLIAM PENN HW
0750/1000 (SR0022 SEG 0120/0900)

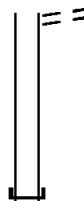
005018 FT 2 0 00000 0 00 0000+00
NC RAMP RD
INTER-BK BURGETTSTOWN FLORENCE R
(SR0018 SEG 0840/0546)
S 0750/0000 LENGTH(AH 1000 BK 1160)

0260/1160 BURGETTSTOWN FLORENCE R
(SR0018 SEG 0841/1900)
TO 0018/0841 SH

EXTRACT DATE: 12/28/2024 ROADWAY MANAGEMENT SYSTEM PAGE NUMBER: 806
PRINT DATE: 12/30/2024 SLD COUNTY/SR - ANNUAL PRINT COUNTY: WASHINGTON

DIR: S TOTAL LEN: 1.140 MI. DIST: 12-4 SR: 8046
LEFT MUN: HANOVER T RIGHT MUN: HANOVER T

003858 FT



0260/0995 (CONN)

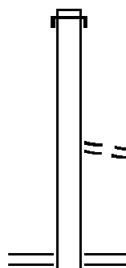
003858 FT 2 0 00000 0 00 0000+00
NC RAMP B RD

INTER-BK WM PENN HW
(SR0022 SEG 0111/1750)

0260/0000 LENGTH(AH 1160 BK 1328)

INTER-AHD WM PENN HW
0250/1328 (SR0022 SEG 0111/0877)

002530 FT



0250/0085 FROM 0018/0841 SH
(CONN)

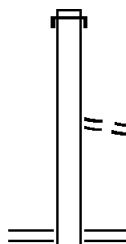
002530 FT 2 0 00000 0 00 0000+00
NC RAMP A RD

BURGETTSTOWN FLORENCE R
(SR0018 SEG 0841/1900)

0250/0000 LENGTH(AH 1328 BK 1131)

INTER-AHD WM PENN HW
0020/1131 (SR0022 SEG 0110/1845)

001399 FT



0020/0075 FROM 0018/0841 SH
(CONN)

001399 FT 2 0 00000 0 00 0000+00
NC RAMP D RD

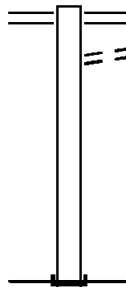
BURGETTSTOWN FLORENCE R
(SR0018 SEG 0841/0855)

0020/0000 LENGTH(AH 1131 BK 1399)

BURGETTSTOWN FLORENCE R
0010/1399 (SR0018 SEG 0841/0835)

TO 0018/0841 SH
0010/1305 (CONN)

000000 FT



000000 FT 2 0 00000 0 00 0000+00
NC RAMP C RD

INTER-BK WM PENN HW
(SR0022 SEG 0110/1075)

MFC BEGIN = F
0010/0000 LENGTH(AH 1399 BK 0000)

EXTRACT DATE: 12/28/2024 ROADWAY MANAGEMENT SYSTEM PAGE NUMBER: 805
PRINT DATE: 12/30/2024 SLD COUNTY/SR - ANNUAL PRINT COUNTY: WASHINGTON

DIR: W TOTAL LEN: 1.857 MI. DIST: 12-4 SR: 8042
LEFT MUN: WEST BROWNSVILLE B RIGHT MUN: WEST BROWNSVILLE B

009805 FT

009805 FT BLAINSBURG HILL RD
(SR0088 SEG 0240/0000)
0750/2877 (SR0088 SEG 0241/0000)

RAMP I RD
(SR8042 SEG 0500/1340)
PENN DOT STOCK AREA #4
(GOVT)

0750/2155 (SR8042 SEG 0500/1340)
0750/1612 BMS EN 62/8042/0260/1265
2 0 00000 0 00 0000+00
SR 0040 EB

0750/1499 BMS BG 62/8042/0260/1265

006928 FT

006928 FT 2 0 00000 0 00 0000+00

NC RAMP G RD
INTER-BK NATIONAL PK
(SR0040 SEG 0830/1609)

5 0750/0000 LENGTH(AH 2877 BK 2364)

INTER-AHD BLAINSBURG HILL RD
0500/2364 (SR0088 SEG 0231/0000)

RAMP G RD
(SR8042 SEG 0750/2155)
RAMP G RD

PENN DOT STOCK AREA #4

EXTRACT DATE: 12/28/2024 ROADWAY MANAGEMENT SYSTEM PAGE NUMBER: 804
PRINT DATE: 12/30/2024 SLD COUNTY/SR - ANNUAL PRINT COUNTY: WASHINGTON

DIR: W TOTAL LEN: 1.857 MI.
LEFT MUN: WEST BROWNSVILLE B

DIST: 12-4 SR: 8042
RIGHT MUN: WEST BROWNSVILLE B

(SR8042 SEG 0750/2155) 0500/1340

0500/1340 (GOVT)

004564 FT

004564 FT 2 0 00000 0 00 0000+00
NC RAMP I-J RD
INTER-BK NATIONAL PK
(SR0040 SEG 0831/1373)
5 0500/0000 LENGTH(AH 2364 BK 2966)

INTER-AHD NATIONAL PK
0260/2966 (SR0040 SEG 0830/1990)

PENN DOT STOCK AREA #4
(GOVT)

0260/0750
001598 FT

0260/1378 BMS EN 62/8042/0260/1265
0 0 00000 0 00 0000+00
SR 0040 EB
0260/1265 BMS BG 62/8042/0260/1265
RAMP K RD
(SR8042 SEG 0250/1035)
RAMP H-K RD
0260/0750 (SR8042 SEG 0250/1035)
001598 FT 2 0 00000 0 00 0000+00
NC RAMP F RD
BLAINESBURG HILL RD
(SR0088 SEG 0240/0000)
(SR0088 SEG 0241/0000)
5 0260/0000 LENGTH(AH 2966 BK 1598)

INTER-AHD NATIONAL PK
0250/1598 (SR0040 SEG 0831/0000)

RAMP F RD
(SR8042 SEG 0260/0750)
PENN DOT STOCK AREA #4
(GOVT)
RAMP F RD
(SR8042 SEG 0260/0750)

0250/1035
000000 FT

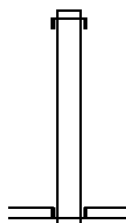
000000 FT 2 0 00000 0 00 0000+00
NC RAMP H-K RD
INTER-BK BLAINESBURG HILL RD
(SR0088 SEG 0241/0417)
MFC BEGIN = F
5 0250/0000 LENGTH(AH 1598 BK 0000)

EXTRACT DATE: 12/28/2024 ROADWAY MANAGEMENT SYSTEM PAGE NUMBER: 803
PRINT DATE: 12/30/2024 SLD COUNTY/SR - ANNUAL PRINT COUNTY: WASHINGTON

DIR: S TOTAL LEN: .344 MI. DIST: 12-4 SR: 8036
LEFT MUN: SPEERS B RIGHT MUN: SPEERS B

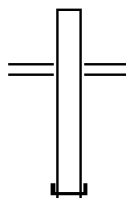
001814 FT

001211 FT



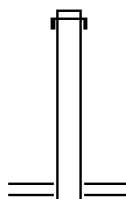
001814 FT
INTER-AHD SR 0070 SH
0750/0603 (SR0070 SEG 0394/2441)
001211 FT 2 0 00000 0 00 0000+00
NC RAMP ELEVEN RD
MAPLE DR
INTER-BK RAMP TWELVE RD
(SR2027 SEG 0070/0912)
(SR8036 SEG 0010/0451)
0750/0000 LENGTH(AH 0603 BK 0370)

000841 FT



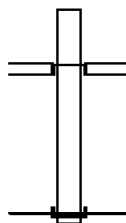
TWILIGHT HOLLOW RD
(SR2027 SEG 0070/1760)
MAPLE DR
0260/0370 (SR2027 SEG 0070/1760)
000841 FT 2 0 00000 0 00 0000+00
NC RAMP TEN RD
INTER-BK SR 0070 SH
(SR0070 SEG 0395/1510)
0260/0000 LENGTH(AH 0370 BK 0390)

000451 FT



INTER-AHD SR 0070 SH
0250/0390 (SR0070 SEG 0395/1363)
000451 FT 2 0 00000 0 00 0000+00
NC RAMP THIRTEEN RD
MAPLE DR
(SR2027 SEG 0070/1780)
TWILIGHT HOLLOW RD
(SR2027 SEG 0070/1780)
0250/0000 LENGTH(AH 0390 BK 0451)

000000 FT



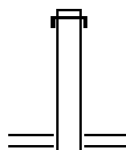
INTER-AHD RAMP ELEVEN RD
(SR8036 SEG 0750/0000)
MAPLE DR
0010/0451 (SR2027 SEG 0070/0912)
000000 FT 2 0 00000 0 00 0000+00
NC RAMP TWELVE RD
INTER-BK SR 0070 SH
(SR0070 SEG 0394/1404)
MFC BEGIN = F
0010/0000 LENGTH(AH 0451 BK 0000)

EXTRACT DATE: 12/28/2024 ROADWAY MANAGEMENT SYSTEM PAGE NUMBER: 802
PRINT DATE: 12/30/2024 SLD COUNTY/SR - ANNUAL PRINT COUNTY: WASHINGTON

DIR: N TOTAL LEN: .184 MI. DIST: 12-4 SR: 8034
LEFT MUN: FALLOWFIELD T RIGHT MUN: FALLOWFIELD T

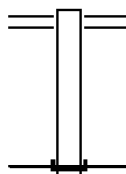
000969 FT

000467 FT



000969 FT
INTER-AHD SR 0070 SH
0750/0502 (SR0070 SEG 0360/2403)
000467 FT 2 0 0000 0 0 00 0000+00
NC RAMP NINE RD
TWIN BRIDGES RD
(SR2037 SEG 0010/2515)
0750/0000 LENGTH(AH 0502 BK 0467)

000000 FT



0500/0467 TWIN BRIDGES RD
(SR2037 SEG 0020/0284)
000000 FT 2 0 0000 0 0 00 0000+00
NC RAMP EIGHT RD
INTER-BK SR 0070 SH
(SR0070 SEG 0361/2450)
MFC BEGIN = F
0500/0000 LENGTH(AH 0467 BK 0000)

EXTRACT DATE: 12/28/2024 ROADWAY MANAGEMENT SYSTEM PAGE NUMBER: 801
PRINT DATE: 12/30/2024 SLD COUNTY/SR - ANNUAL PRINT COUNTY: WASHINGTON

DIR: S TOTAL LEN: .505 MI. DIST: 12-4 SR: 8032
LEFT MUN: FALLOWFIELD T RIGHT MUN: FALLOWFIELD T

002665 FT

002665 FT
INTER-AHD SR 0070 SH
0750/1090 (SR0070 SEG 0350/1736)

001575 FT

001575 FT 2 0 00000 0 00 0000+00
NC RAMP FIVE RD
REDS BEACH RD
(SR0481 SEG 0140/2730)
0750/0000 LENGTH(AH 1090 BK 0595)

000980 FT

0500/0595 RED BEACH RD
(SR0481 SEG 0140/3130)
000980 FT 0 0 00000 0 00 0000+00
NC RAMP FOUR RD
INTER-BK SR 0070 SH
(SR0070 SEG 0351/1650)
0500/0000 LENGTH(AH 0595 BK 0410)

000570 FT

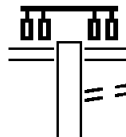
INTER-AHD SR 0070 SH
0250/0410 (SR0070 SEG 0351/0660)
000570 FT 2 0 00000 0 00 0000+00
NC RAMP SEVEN RD
RED BEACH RD
(SR0481 SEG 0140/3130)
0250/0000 LENGTH(AH 0410 BK 0570)

000000 FT

0010/0570 SCENIC DR
(SR0481 SEG 0140/2730)
000000 FT 2 0 00000 0 00 0000+00
NC RAMP SIX RD
SR 0070 SH
(SR0070 SEG 0350/0230)
MFC BEGIN = F
0010/0000 LENGTH(AH 0570 BK 0000)

EXTRACT DATE: 12/28/2024 ROADWAY MANAGEMENT SYSTEM PAGE NUMBER: 800
PRINT DATE: 12/30/2024 SLD COUNTY/SR - ANNUAL PRINT COUNTY: WASHINGTON
DIR: N TOTAL LEN: .959 MI. DIST: 12-4 SR: 8031
LEFT MUN: CECIL T RIGHT MUN: CECIL T

005065 FT



005065 FT SOUTHPOINTE BL
(SR1032 SEG 0010/0415)
(SR1032 SEG 0011/0420)
0500/1215 TO 1032/0011 SH
0500/0805 (CONN)

EXTRACT DATE: 12/28/2024 ROADWAY MANAGEMENT SYSTEM PAGE NUMBER: 799
PRINT DATE: 12/30/2024 SLD COUNTY/SR - ANNUAL PRINT COUNTY: WASHINGTON

DIR: N TOTAL LEN: .959 MI.
LEFT MUN: CECIL T

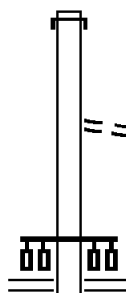
DIST: 12-4 SR: 8031
RIGHT MUN: CECIL T

003850 FT



003850 FT 2 0 00000 0 00 0000+00
NC RAMP D RD
INTER-BK SR 0079 SH
(SR0079 SEG 0475/1225)
5 0500/0000 LENGTH(AH 1215 BK 1165)

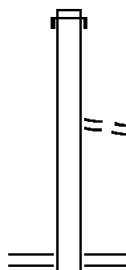
002685 FT



INTER-AHD SR 0079 SH
0250/1165 (SR0079 SEG 0471/2105)

FROM 1032/0011 SH
0250/0084 (CONN)
002685 FT 2 0 00000 0 00 0000+00
NC RAMP C RD
SOUTHPOINTE BL
(SR1032 SEG 0011/0420)
(SR1032 SEG 0010/0415)
5 0250/0000 LENGTH(AH 1165 BK 1100)

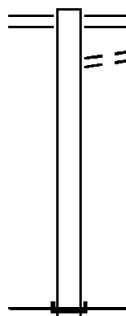
001585 FT



INTER-AHD SR 0079 SH
0020/1100 (SR0079 SEG 0474/0000)

FROM 1032/0010 SH
0020/0080 (CONN)
001585 FT 2 0 00000 0 00 0000+00
NC RAMP B RD
SOUTHPOINTE BL
(SR1032 SEG 0011/1315)
(SR1032 SEG 0010/1315)
5 0020/0000 LENGTH(AH 1100 BK 1585)

000000 FT



0010/1585 SOUTHPOINTE BL
(SR1032 SEG 0020/0000)
0010/1510 TO 1032/0020 SH
(CONN)

000000 FT 2 0 00000 0 00 0000+00
NC RAMP A RD
INTER-BK SR 0079 SH
(SR0079 SEG 0470/1780)
MFC BEGIN = F
5 0010/0000 LENGTH(AH 1585 BK 0000)

EXTRACT DATE: 12/28/2024 ROADWAY MANAGEMENT SYSTEM PAGE NUMBER: 798
PRINT DATE: 12/30/2024 SLD COUNTY/SR - ANNUAL PRINT COUNTY: WASHINGTON

DIR: W TOTAL LEN: .634 MI. DIST: 12-4 SR: 8030
LEFT MUN: BENTLEYVILLE B RIGHT MUN: BENTLEYVILLE B

003350 FT

003350 FT
INTER-AHD SR 0070 SH
0760/1230 (SR0070 SEG 0324/2280)

002120 FT

002120 FT 2 0 00000 0 00 0000+00
NC RAMP A RD
INTER-BK WILSON RD
(SR2040 SEG 0024/0160)
5 0760/0000 LENGTH(AH 1230 BK 0960)

001160 FT

0750/0960 WILSON RD
(SR2040 SEG 0024/0245)
001160 FT 2 0 00000 0 00 0000+00
NC RAMP B RD
INTER-BK SR 0070 SH
(SR0070 SEG 0324/1507)
5 0750/0000 LENGTH(AH 0960 BK 0860)

000300 FT

INTER-AHD WILSON RD
(SR2040 SEG 0030/1500)
SR 2044 SH
(SR2044 SEG 0010/0000)
0510/0860 TO 2044/0010 SH
0510/0759 (CONN)
000300 FT 2 0 00000 0 00 0000+00
NC RAMP TO SR 2040 SH
INTER-BK SR 0070 SH
(SR0070 SEG 0331/0479)
5 0510/0000 LENGTH(AH 0860 BK 0300)

000000 FT

INTER-AHD SR 0070 SH
0500/0300 (SR0070 SEG 0325/2321)
000000 FT 2 0 00000 0 00 0000+00
NC RAMP E RD
WILSON RD
(SR2040 SEG 0030/1500)

FROM 8030/0510 SH
(CONN)

0500/0000

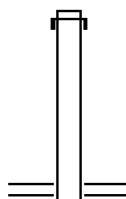
INTER-BK SR 2044 SH
(SR2044 SEG 0010/0000)
MFC BEGIN = F
5 0500/0000 LENGTH(AH 0300 BK 0000)

EXTRACT DATE: 12/28/2024 ROADWAY MANAGEMENT SYSTEM PAGE NUMBER: 797
PRINT DATE: 12/30/2024 SLD COUNTY/SR - ANNUAL PRINT COUNTY: WASHINGTON

DIR: S TOTAL LEN: .151 MI. DIST: 12-4 SR: 8028
LEFT MUN: SOMERSET T RIGHT MUN: SOMERSET T

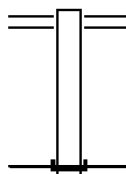
000795 FT

000500 FT



000795 FT
INTER-AHD INTERSTATE SR 70 W SH
0250/0295 (SR0070 SEG 0321/1191)
000500 FT 2 0 00000 0 00 0005+35
NC RAMP A RD
RAMP A RD
(SR2028 SEG 0010/0000)
BRANDL LN
(T444)
S 0250/0000 LENGTH(AH 0295 BK 0500)

000000 FT



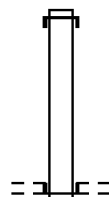
0010/0500 PITTSBURGH RD
(SR0917 SEG 0160/0000)
000000 FT 2 0 00000 0 00 0000+00
NC RAMP C RD
INTER-BK INTERSTATE SR 70 E SH
(SR0070 SEG 0320/1593)
MFC BEGIN = F
S 0010/0000 LENGTH(AH 0500 BK 0000)

EXTRACT DATE: 12/28/2024 ROADWAY MANAGEMENT SYSTEM PAGE NUMBER: 796
PRINT DATE: 12/30/2024 SLD COUNTY/SR - ANNUAL PRINT COUNTY: WASHINGTON

DIR: S TOTAL LEN: .371 MI. DIST: 12-4 SR: 8026
LEFT MUN: SOMERSET T RIGHT MUN: SOMERSET T

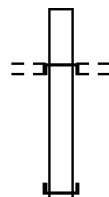
001959 FT

001484 FT



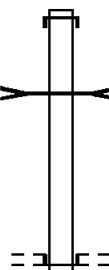
001959 FT
INTER-AHD SR 0070 SH
0750/0475 (SR0070 SEG 0304/0484)
001484 FT 2 0 00000 0 00 0000+00
NC RAMP D RD
MCILVAINE RD
(T521)
INTER-BK RAMP A RD
(SR8026 SEG 0010/0486)
0750/0000 LENGTH(AH 0475 BK 0446)

001038 FT



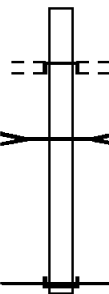
INTER-AHD RAMP B RD
(SR8026 SEG 0250/0000)
MCILVAINE RD
(T828)
0500/0446 2 0 00000 0 00 0000+00
NC RAMP C RD
INTER-BK SR 0070 SH
(SR0070 SEG 0305/0441)
0500/0000 LENGTH(AH 0446 BK 0552)

000486 FT



INTER-AHD SR 0070 SH
0250/0552 (SR0070 SEG 0301/2523)
N B PIGEON C
STRUCTURE LENGTH 16 FT
0250/0401 BMSID 62/8026/0250/0401
000486 FT 2 0 00000 0 00 0000+00
NC RAMP B RD
MCILVAINE RD
(T828)
INTER-BK RAMP C RD
(SR8026 SEG 0500/0446)
0250/0000 LENGTH(AH 0552 BK 0486)

000000 FT



INTER-AHD RAMP D RD
(SR8026 SEG 0750/0000)
MCILVAINE RD
(T521)
BR OF NORTH BR PIGEON C
STRUCTURE LENGTH 16 FT
0010/0268 BMSID 62/8026/0010/0268
000000 FT 2 0 00000 0 00 0000+00
NC RAMP A RD
INTER-BK SR 0070 SH
(SR0070 SEG 0300/2526)
MFC BEGIN = F
0010/0000 LENGTH(AH 0486 BK 0000)

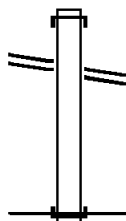
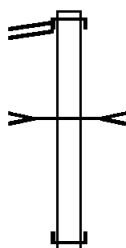
EXTRACT DATE: 12/28/2024 ROADWAY MANAGEMENT SYSTEM PAGE NUMBER: 795
PRINT DATE: 12/30/2024 SLD COUNTY/SR - ANNUAL PRINT COUNTY: WASHINGTON

DIR: E TOTAL LEN: .238 MI. DIST: 12-4 SR: 8025
LEFT MUN: DONORA B RIGHT MUN: DONORA B

DONORA HILL RD 001254 FT
(SR0837 SEG 0091/0930) 0500/1035

000219 FT

VANCE DEI CAS HW
(SR1077 SEG 0011/0535) 0250/0125
000000 FT



INTER-AHD MCKEAN AV
0500/1035 (SR0837 SEG 0090/1050)

T MONONGAHEL
STRUCTURE LENGTH 8 FT
0500/0288 BMSID 62/8025/0500/0288
000219 FT 0 0 00000 0 00 0000+00
NC RAMP B RD
INTER-BK VANCE DEI CAS HW
(SR1077 SEG 0021/0086)
5 0500/0000 LENGTH(AH 1035 BK 0219)

INTER-AHD VANCE DEI CAS HW
0250/0219 (SR1077 SEG 0020/0103)
VANCE DEI CAS HW
0250/0125 (SR1077 SEG 0011/0535)
000000 FT 2 0 00000 0 00 0000+00
NC RAMP A RD
INTER-BK DONORA HILL RD
(SR0837 SEG 0091/0000)
MFC BEGIN = F
5 0250/0000 LENGTH(AH 0219 BK 0000)

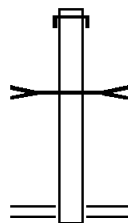
EXTRACT DATE: 12/28/2024 ROADWAY MANAGEMENT SYSTEM PAGE NUMBER: 794
PRINT DATE: 12/30/2024 SLD COUNTY/SR - ANNUAL PRINT COUNTY: WASHINGTON

DIR: S TOTAL LEN: .415 MI. DIST: 12-4 SR: 8024
LEFT MUN: SOMERSET T RIGHT MUN: SOMERSET T

002192 FT

002192 FT
INTER-AHD SR 0070 SH
0750/0493 (SR0070 SEG 0274/0638)
N B PIGEON C
STRUCTURE LENGTH 20 FT
0750/0119 BMSID 62/8024/0750/0119
001699 FT 2 0 00000 0 00 0000+00
NC RAMP H RD
SOMERSET DR
(SR2017 SEG 0030/1425)
5 0750/0000 LENGTH(AH 0493 BK 0565)

001699 FT

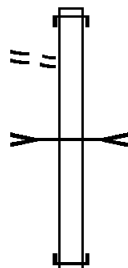


TO 1055/0010 SH
(CONN)

0500/0450

INTER-AHD SOMERSET DR
0500/0565 (SR1055 SEG 0010/0165)
N B PIGEON C
STRUCTURE LENGTH 23 FT
0500/0288 BMSID 62/8024/0500/0288
001134 FT 2 0 00000 0 00 0000+00
NC RAMP G RD
INTER-BK SR 0070 SH
(SR0070 SEG 0275/0469)
5 0500/0000 LENGTH(AH 0565 BK 0548)

001134 FT



FROM 1055/0010 SH
(CONN)

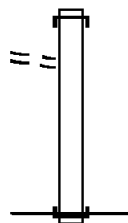
0250/0065
000586 FT

INTER-AHD SR 0070 SH
0250/0548 (SR0070 SEG 0271/1807)
000586 FT 2 0 00000 0 00 0000+00
NC RAMP E RD
INTER-BK SOMERSET DR
(SR1055 SEG 0010/0215)
5 0250/0000 LENGTH(AH 0548 BK 0586)

TO 2017/0030 SH
(CONN)

0010/0500
000000 FT

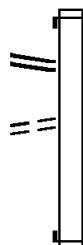
INTER-AHD SOMERSET DR
0010/0586 (SR2017 SEG 0030/1425)
000000 FT 2 0 00000 0 00 0000+00
NC RAMP F RD
INTER-BK SR 0070 SH
(SR0070 SEG 0270/2053)
MFC BEGIN = F
5 0010/0000 LENGTH(AH 0586 BK 0000)



EXTRACT DATE: 12/28/2024 ROADWAY MANAGEMENT SYSTEM PAGE NUMBER: 793
PRINT DATE: 12/30/2024 SLD COUNTY/SR - ANNUAL PRINT COUNTY: WASHINGTON

DIR: N TOTAL LEN: .920 MI. DIST: 12-4 SR: 8023
LEFT MUN: NORTH STRABANE T RIGHT MUN: NORTH STRABANE T

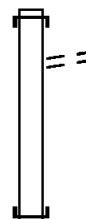
004859 FT
RAMP B RD
(SR8023 SEG 0762/0000) 0772/0565
LC FROM CHURCH LOT RD
(CONN) 0772/0380
004139 FT



003869 FT



002920 FT



004859 FT
INTER-AHD HILL CHURCH RD
0772/0720 (SR0519 SEG 0230/0360)

004139 FT 0 0 00000 0 00 0000+00
NC LOOP 1-2 RD
INTER-BK WASHINGTON RD
(SR0019 SEG 0460/0185)
5 0772/0000 LENGTH(AH 0720 BK 0270)

INTER-AHD HILL CHURCH RD
0762/0270 (SR0519 SEG 0230/0000)
003869 FT 0 0 00000 0 00 0000+00
NC RAMP B RD
INTER-BK LOOP 1-2 RD
(SR8023 SEG 0772/0565)
5 0762/0000 LENGTH(AH 0270 BK 0949)

INTER-AHD WASHINGTON RD
0752/0949 (SR0019 SEG 0460/0540)
0752/0920 LC FROM CHURCH LOT RD
(CONN)

002920 FT 0 0 00000 0 00 0000+00
NC LOOP B RD
INTER-BK HILL CHURCH RD
(SR0519 SEG 0230/0000)

EXTRACT DATE: 12/28/2024 ROADWAY MANAGEMENT SYSTEM PAGE NUMBER: 792
PRINT DATE: 12/30/2024 SLD COUNTY/SR - ANNUAL PRINT COUNTY: WASHINGTON


DIR: N TOTAL LEN: .920 MI.
LEFT MUN: NORTH STRABANE T

DIST: 12-4 SR: 8023
RIGHT MUN: NORTH STRABANE T



0752/0000 LENGTH(AH 0949 BK 0755)

002165 FT



INTER-AHD WASHINGTON RD
0512/0755 (SR0019 SEG 0461/0530)

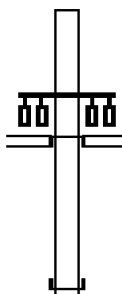
002165 FT 0 0 00000 0 00 0000+00

NC RAMP D2 RD

INTER-BK PA-519

(SR0519 SEG 0230/1510)

0512/0000 LENGTH(AH 0755 BK 0820)



001345 FT

INTER-AHD HILL CHURCH HOUSTON
(SR0519 SEG 0242/0000)

PA-519

(SR0519 SEG 0242/0000)

S CENTRAL AV

(SR0980 SEG 0010/0000)

0502/0820


001345 FT 0 0 00000 0 00 0000+00

NC RAMP D RD

INTER-BK WASHINGTON RD

(SR0019 SEG 0461/0765)

0502/0000 LENGTH(AH 0820 BK 0630)



000715 FT

INTER-AHD WASHINGTON RD
0250/0630 (SR0019 SEG 0451/2173)

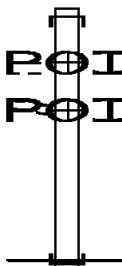
000715 FT 2 0 00000 0 00 0000+00

NC RAMP C RD

INTER-BK HILL CHURCH RD

(SR0519 SEG 0230/1095)

0250/0000 LENGTH(AH 0630 BK 0715)



0010/0475

0010/0195
000000 FT

CAST & BAKER CORP DR
(PRDR)
CAST & BAKER CORP DR
(PRDR)

INTER-AHD WASHINGTON RD
0010/0715 (SR0019 SEG 0450/1979)

0010/0475 (APRA) CAST & BAKER COR

0010/0195 (APRA) CAST & BAKER COR

000000 FT 2 0 00000 0 00 0000+00

NC RAMP A RD

INTER-BK HILL CHURCH RD

(SR0519 SEG 0230/0425)

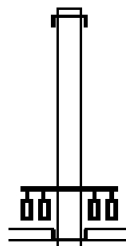
MFC BEGIN = F

0010/0000 LENGTH(AH 0715 BK 0000)

EXTRACT DATE: 12/28/2024 ROADWAY MANAGEMENT SYSTEM PAGE NUMBER: 791
 PRINT DATE: 12/30/2024 SLD COUNTY/SR - ANNUAL PRINT COUNTY: WASHINGTON
 DIR: S TOTAL LEN: .599 MI. DIST: 12-4 SR: 8022
 LEFT MUN: SOMERSET T RIGHT MUN: SOMERSET T

003165 FT

002495 FT



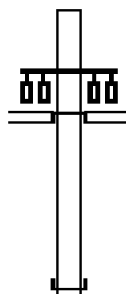
003165 FT
 INTER-AHD SR 0070 SH
 0750/0670 (SR0070 SEG 0244/1485)
 002495 FT 0 0 00000 0 00 0000+00
 NC RAMP B RD
 SR 0519 SH
 (SR0519 SEG 0055/0210)
 (SR0519 SEG 0054/0200)
 INTER-BK RAMP C RD
 (SR8022 SEG 0010/0985)

EXTRACT DATE: 12/28/2024 ROADWAY MANAGEMENT SYSTEM PAGE NUMBER: 790
PRINT DATE: 12/30/2024 SLD COUNTY/SR - ANNUAL PRINT COUNTY: WASHINGTON

DIR: S TOTAL LEN: .599 MI.
LEFT MUN: SOMERSET T

DIST: 12-4 SR: 8022
RIGHT MUN: SOMERSET T

001595 FT



0750/0000 LENGTH(AH 0670 BK 0900)

INTER-AHD RAMP D RD
(SR8022 SEG 0250/0000)
SR 0519 SH
(SR0519 SEG 0055/0610)
(SR0519 SEG 0054/0615)

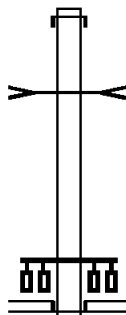
0500/0900

001595 FT 0 0 00000 0 00 0000+00

NC RAMP A RD
INTER-BK SR 0070 SH
(SR0070 SEG 0245/1555)

0500/0000 LENGTH(AH 0900 BK 0610)

000985 FT



INTER-AHD SR 0070 SH
(SR0070 SEG 0241/2585)

CHARTIERS CREEK
STRUCTURE LENGTH 42 FT

0250/0550 BMSID 62/0070/0244/0000

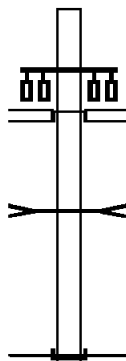
000985 FT 0 0 00000 0 00 0000+00

NC RAMP D RD
SR 0519 SH
(SR0519 SEG 0055/0610)
(SR0519 SEG 0054/0615)

INTER-BK RAMP A RD
(SR8022 SEG 0500/0900)

0250/0000 LENGTH(AH 0610 BK 0985)

000000 FT



INTER-AHD RAMP B RD
(SR8022 SEG 0750/0000)
SR 0519 SH
(SR0519 SEG 0055/0210)
(SR0519 SEG 0054/0200)

0010/0985

CHARTIERS CREEK
STRUCTURE LENGTH 42 FT

0010/0245 BMSID 62/0070/0244/0000

000000 FT 0 0 00000 0 00 0000+00

NC RAMP C RD
INTER-BK SR 0070 SH
(SR0070 SEG 0240/2385)

MFC BEGIN = F
0010/0000 LENGTH(AH 0985 BK 0000)

EXTRACT DATE: 12/28/2024 ROADWAY MANAGEMENT SYSTEM PAGE NUMBER: 789
PRINT DATE: 12/30/2024 SLD COUNTY/SR - ANNUAL PRINT COUNTY: WASHINGTON

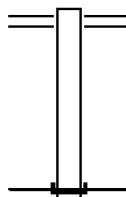
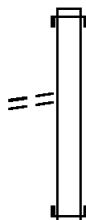
DIR: E TOTAL LEN: .304 MI. DIST: 12-4 SR: 8021
LEFT MUN: NORTH STRABANE T RIGHT MUN: NORTH STRABANE T

FROM 1023/0090 SH
(CONN)

001604 FT

0750/0065
000680 FT

000000 FT



001604 FT
INTER-AHD SR 0079 SH
0750/0924 (SR0079 SEG 0450/0510)

000680 FT 2 0 00000 0 00 0000+00
NC RAMP D RD
INTER-BK MCCLELLAND RD
(SR1023 SEG 0090/0000)
S 0750/0000 LENGTH(AH 0924 BK 0680)

MCCLELLAND RD
0500/0680 (SR1023 SEG 0090/0565)
000000 FT 2 0 00000 0 00 0000+00
NC RAMP C RD
INTER-BK SR 0079 SH
(SR0079 SEG 0445/2565)
MFC BEGIN = F
S 0500/0000 LENGTH(AH 0680 BK 0000)

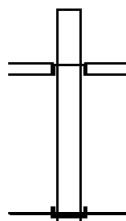
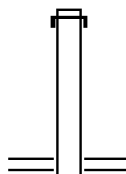
EXTRACT DATE: 12/28/2024 ROADWAY MANAGEMENT SYSTEM PAGE NUMBER: 788
PRINT DATE: 12/30/2024 SLD COUNTY/SR - ANNUAL PRINT COUNTY: WASHINGTON

DIR: S TOTAL LEN: .205 MI. DIST: 12-4 SR: 8019
LEFT MUN: NORTH STRABANE T RIGHT MUN: NORTH STRABANE T

001080 FT

000460 FT

000000 FT



001080 FT
INTER-AHD SR 0079 SH
0250/0620 (SR0079 SEG 0441/1175)
000460 FT 2 0 00000 0 00 0000+00
NC RAMP A RD
WEAVERTOWN RD
(SR1025 SEG 0022/1067)
0250/0000 LENGTH(AH 0620 BK 0460)

INTER-AHD HOOK SR
(TWP)
WEAVERTOWN RD
0010/0460 (SR1025 SEG 0022/0712)
000000 FT 2 0 00000 0 00 0000+00
NC RAMP B RD
INTER-BK SR 0079 SH
(SR0079 SEG 0440/1180)
MFC BEGIN = F
0010/0000 LENGTH(AH 0460 BK 0000)

EXTRACT DATE: 12/28/2024 ROADWAY MANAGEMENT SYSTEM PAGE NUMBER: 787
PRINT DATE: 12/30/2024 SLD COUNTY/SR - ANNUAL PRINT COUNTY: WASHINGTON

DIR: N TOTAL LEN: .813 MI. DIST: 12-4 SR: 8018
LEFT MUN: SOUTH STRABANE T RIGHT MUN: SOUTH STRABANE T

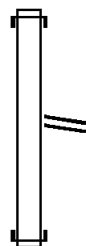
004290 FT

004110 FT



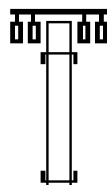
004290 FT
INTER-AHD RAMP A RD
0762/0180 (SR8018 SEG 0752/0120)
004110 FT 0 0 00000 0 00 0000+00
NC RAMP A SPUR RD
INTER-BK WASHINGTON RD
(SR0019 SEG 0352/0775)
0762/0000 LENGTH(AH 0180 BK 1150)

002960 FT

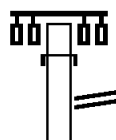


INTER-AHD SR 0070 SH
0752/1150 (SR0070 SEG 0184/1245)
RAMP A SPUR RD
0752/0120 (SR8018 SEG 0762/0180)
002960 FT 0 0 00000 0 00 0000+00
NC RAMP A RD
INTER-BK WASHINGTON RD
(SR0019 SEG 0353/1010)
0752/0000 LENGTH(AH 1150 BK 0140)

002820 FT



INTER-AHD WASHINGTON RD
(SR0019 SEG 0352/2140)
0512/0140
002820 FT 0 0 00000 0 00 0000+00
NC RAMP D SPUR RD
INTER-BK RAMP D RD
(SR8018 SEG 0502/0815)
0512/0000 LENGTH(AH 0140 BK 0935)



INTER-AHD WASHINGTON RD
(SR0019 SEG 0353/1950)
0502/0935
RAMP D SPUR RD
0502/0815 (SR8018 SEG 0512/0000)

EXTRACT DATE: 12/28/2024 ROADWAY MANAGEMENT SYSTEM PAGE NUMBER: 786
PRINT DATE: 12/30/2024 SLD COUNTY/SR - ANNUAL PRINT COUNTY: WASHINGTON

DIR: N TOTAL LEN: .813 MI.
LEFT MUN: SOUTH STRABANE T

DIST: 12-4 SR: 8018
RIGHT MUN: SOUTH STRABANE T

001885 FT



001885 FT 0 0 00000 0 00 0000+00
NC RAMP D RD
INTER-BK SR 0070 SH
(SR0070 SEG 0185/1420)
S 0502/0000 LENGTH(AH 0935 BK 0160)

001725 FT



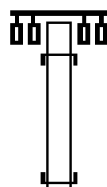
INTER-AHD RAMP C RD
0262/0160 (SR8018 SEG 0252/0120)
001725 FT 0 0 00000 0 00 0000+00
NC RAMP C SPUR RD
INTER-BK WASHINGTON RD
(SR0019 SEG 0353/2207)
S 0262/0000 LENGTH(AH 0160 BK 0830)

000895 FT



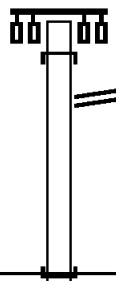
INTER-AHD SR 0070 SH
0252/0830 (SR0070 SEG 0181/2350)
RAMP C SPUR RD
0252/0120 (SR8018 SEG 0262/0160)
000895 FT 0 0 00000 0 00 0000+00
NC RAMP C RD
INTER-BK WASHINGTON RD
(SR0019 SEG 0352/1955)
S 0252/0000 LENGTH(AH 0830 BK 0175)

000720 FT



INTER-AHD WASHINGTON RD
0022/0175 (SR0019 SEG 0353/0770)
000720 FT 0 0 00000 0 00 0000+00
NC RAMP B SPUR RD
INTER-BK RAMP B RD
(SR8018 SEG 0012/0630)
S 0022/0000 LENGTH(AH 0175 BK 0720)

000000 FT

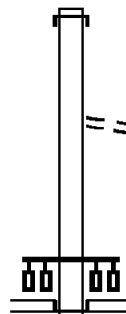


INTER-AHD WASHINGTON RD
0012/0720 (SR0019 SEG 0352/1017)
RAMP B SPUR RD
0012/0630 (SR8018 SEG 0022/0000)
000000 FT 0 0 00000 0 00 0000+00
NC RAMP B RD
INTER-BK SR 0070 SH
(SR0070 SEG 0180/2175)
MFC BEGIN = F
S 0012/0000 LENGTH(AH 0720 BK 0000)

EXTRACT DATE: 12/28/2024 ROADWAY MANAGEMENT SYSTEM PAGE NUMBER: 785
 PRINT DATE: 12/30/2024 SLD COUNTY/SR - ANNUAL PRINT COUNTY: WASHINGTON
 DIR: N TOTAL LEN: .790 MI. DIST: 12-4 SR: 8017
 LEFT MUN: NORTH STRABANE T RIGHT MUN: NORTH STRABANE T

004172 FT

003171 FT



004172 FT
 INTER-AHD SR 0079 SH
 0750/1001 (SR0079 SEG 0424/1715)

0750/0095 FROM 0519/0270 SH
 003171 FT (CONN)
 NC RAMP D RD 2 0 00000 0 00 0000+00
 HILL CHURCH HOUSTON RD
 (SR0519 SEG 0270/0810)

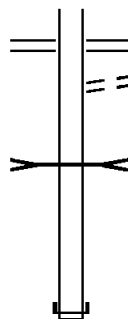
INTER-BK RAMP C RD
 (SR8017 SEG 0010/0875)
 5 0750/0000 LENGTH(AH 1001 BK 0966)

EXTRACT DATE: 12/28/2024 ROADWAY MANAGEMENT SYSTEM PAGE NUMBER: 784
PRINT DATE: 12/30/2024 SLD COUNTY/SR - ANNUAL PRINT COUNTY: WASHINGTON

DIR: N TOTAL LEN: .790 MI.
LEFT MUN: HOUSTON B

DIST: 12-4 SR: 8017
RIGHT MUN: HOUSTON B

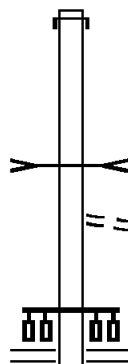
002205 FT



0260/0966 HILL CHURCH HOUSTON RD
(SR0519 SEG 0270/1920)
TO 0519/0270 SH
0260/0855 (CONN)
B CHARTIERS
STRUCTURE LENGTH 9 FT
0260/0795 BMSID 62/8017/0250/0125
002205 FT 2 0 00000 0 00 0000+00
NC RAMP B RD
INTER-BK SR 0079 SH
(SR0079 SEG 0425/0000)
5 0260/0000 LENGTH(AH 0966 BK 1330)

INTER-AHD SR 0079 SH
0250/1330 (SR0079 SEG 0421/2020)

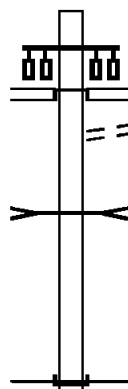
000875 FT



0250/0125 B CHARTIERS
STRUCTURE LENGTH 9 FT
BMSID 62/8017/0250/0125
FROM 0519/0270 SH
0250/0060 (CONN)
000875 FT 2 0 00000 0 00 0000+00
NC RAMP A RD
HILL CHURCH HOUSTON RD
(SR0519 SEG 0270/1940)
5 0250/0000 LENGTH(AH 1330 BK 0875)

INTER-AHD RAMP D RD
(SR8017 SEG 0750/0000)
HILL CHURCH HOUSTON RD
(SR0519 SEG 0270/0810)

000000 FT



0010/0875 TO 0519/0270 SH
(CONN)
B CHARTIERS
STRUCTURE LENGTH 9 FT
0010/0750 BMSID 62/8017/0010/0750
000000 FT 2 0 00000 0 00 0000+00
NC RAMP C RD
INTER-BK SR 0079 SH
(SR0079 SEG 0424/0000)
MFC BEGIN = F
5 0010/0000 LENGTH(AH 0875 BK 0000)

EXTRACT DATE: 12/28/2024 ROADWAY MANAGEMENT SYSTEM PAGE NUMBER: 783
PRINT DATE: 12/30/2024 SLD COUNTY/SR - ANNUAL PRINT COUNTY: WASHINGTON
DIR: E TOTAL LEN: 1.135 MI. DIST: 12-4 SR: 8016
LEFT MUN: SOUTH STRABANE T RIGHT MUN: SOUTH STRABANE T

RAMP D4 RD 005994 FT
(SR8016 SEG 0010/2050) 0500/1259

004735 FT



005994 FT
INTER-AHD SR 0079 SH
0500/1259 (SR0079 SEG 0378/0000)

004735 FT 2 0 00000 0 00 0000+00
NC RAMP D 3 RD

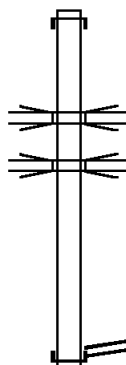
EXTRACT DATE: 12/28/2024 ROADWAY MANAGEMENT SYSTEM PAGE NUMBER: 782
PRINT DATE: 12/30/2024 SLD COUNTY/SR - ANNUAL PRINT COUNTY: WASHINGTON

DIR: E TOTAL LEN: 1.135 MI.
LEFT MUN: SOUTH STRABANE T

DIST: 12-4 SR: 8016
RIGHT MUN: SOUTH STRABANE T



INTER-BK SR 0070 SH
(SR0070 SEG 0175/0985)
5 0500/0000 LENGTH(AH 1259 BK 1805)



INTER-AHD SR 0070 SH
0260/1805 (SR0070 SEG 0174/1135)

002930 FT

0260/0685 OP ID SR 8016
SR 0070 62/8016/0010/0780
0260/0600 OP ID SR 0070 62/0070/0175/0000
002930 FT 2 0 0000 0 00 0000+00
RAMP D1 RD
(SR8016 SEG 0250/0000)

NC RAMP D 2 RD
INTER-BK SR 0079 SH
(SR0079 SEG 0379/0000)
5 0260/0000 LENGTH(AH 1805 BK 0880)

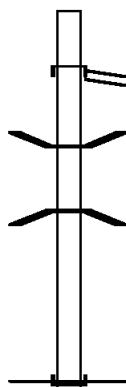


002050 FT

INTER-AHD SR 0070 SH
0250/0880 (SR0070 SEG 0171/1900)

RAMP D2 RD
(SR8016 SEG 0260/0000) 0250/0000

002050 FT 2 0 0000 0 00 0000+00
NC RAMP D 1 RD
INTER-BK SR 0079 SH
(SR0079 SEG 0379/0000)
5 0250/0000 LENGTH(AH 0880 BK 2050)



000000 FT

INTER-AHD SR 0079 SH
(SR0079 SEG 0378/0000)
RAMP D3 RD
0010/2050 (SR8016 SEG 0500/1259)

0010/1093 BMS EN 62/8016/0010/0780
0 0 00000 0 00 0000+00

SR 8016
0010/0780 BMS BG 62/8016/0010/0780

000000 FT 2 0 0000 0 00 0000+00
NC RAMP D 4 RD

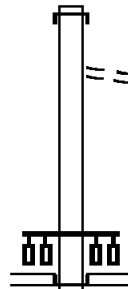
INTER-BK SR 0070 SH
(SR0070 SEG 0170/1830)

MFC BEGIN = F
5 0010/0000 LENGTH(AH 2050 BK 0000)

EXTRACT DATE: 12/28/2024 ROADWAY MANAGEMENT SYSTEM PAGE NUMBER: 781
 PRINT DATE: 12/30/2024 SLD COUNTY/SR - ANNUAL PRINT COUNTY: WASHINGTON
 DIR: N TOTAL LEN: .587 MI. DIST: 12-4 SR: 8015
 LEFT MUN: NORTH STRABANE T RIGHT MUN: NORTH STRABANE T

003101 FT

002371 FT

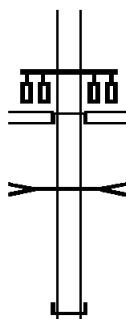


003101 FT
 INTER-AHD SR 0079 SH
 0750/0730 (SR0079 SEG 0410/0395)
 FROM 1041/0030 SH
 0750/0145 (CONN)
 002371 FT 2 0 00000 0 00 0000+00
 NC RAMP F RD
 RACE TRACK RD
 (SR1041 SEG 0031/1670)
 (SR1041 SEG 0030/1715)
 INTER-BK RAMP H RD
 (SR8015 SEG 0010/1185)
 0750/0000 LENGTH(AH 0730 BK 0691)

EXTRACT DATE: 12/28/2024 ROADWAY MANAGEMENT SYSTEM PAGE NUMBER: 780
PRINT DATE: 12/30/2024 SLD COUNTY/SR - ANNUAL PRINT COUNTY: WASHINGTON

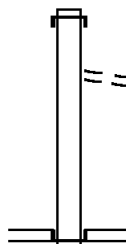
DIR: N TOTAL LEN: .587 MI. DIST: 12-4 SR: 8015
LEFT MUN: SOUTH STRABANE T RIGHT MUN: SOUTH STRABANE T

001680 FT



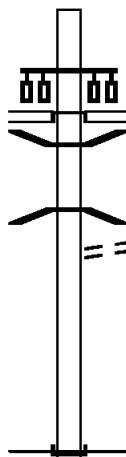
INTER-AHD TO 8015/0250 SH
(CONN)
RACE TRACK RD
(SR1041 SEG 0040/0000)
0500/0691
B CHARTIERS
STRUCTURE LENGTH 15 FT
0500/0385 BMSID 62/0079/0404/2705
001680 FT 2 0 00000 0 00 0000+00
NC RAMP E RD
INTER-BK SR 0079 SH
(SR0079 SEG 0411/0300)
0500/0000 LENGTH(AH 0691 BK 0495)

001185 FT



INTER-AHD SR 0079 SH
0250/0495 (SR0079 SEG 0405/1780)
FROM 1041/0040 SH
0250/0055 (CONN)
001185 FT 2 0 00000 0 00 0000+00
NC RAMP G RD
RACE TRACK RD
(SR1041 SEG 0040/0040)
INTER-BK RAMP E RD
(SR8015 SEG 0500/0691)
0250/0000 LENGTH(AH 0495 BK 1185)

000000 FT



INTER-AHD RAMP F RD
(SR8015 SEG 0750/0000)
RACE TRACK RD
(SR1041 SEG 0030/1715)
(SR1041 SEG 0031/1670)
0010/1185
0010/1162 BMSEN 62/1041/0030/1743
2 0 00000 0 00 0000+00
B CHARTIERS
0010/1145 BMSBG 62/1041/0030/1743
TO 1041/0031 SH
0010/1080 (CONN)
000000 FT 2 0 00000 0 00 0000+00
NC RAMP H RD
INTER-BK SR 0079 SH
(SR0079 SEG 0404/1410)
MFC BEGIN = F
0010/0000 LENGTH(AH 1185 BK 0000)

EXTRACT DATE: 12/28/2024 ROADWAY MANAGEMENT SYSTEM PAGE NUMBER: 779
PRINT DATE: 12/30/2024 SLD COUNTY/SR - ANNUAL PRINT COUNTY: WASHINGTON
DIR: W TOTAL LEN: .825 MI. DIST: 12-4 SR: 8014
LEFT MUN: WASHINGTON C RIGHT MUN: WASHINGTON C

004358 FT

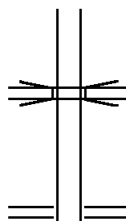


004358 FT
INTER-AHD SR 0070 SH
0760/1256 (SR0070 SEG 0164/1539)

EXTRACT DATE: 12/28/2024 ROADWAY MANAGEMENT SYSTEM PAGE NUMBER: 778
PRINT DATE: 12/30/2024 SLD COUNTY/SR - ANNUAL PRINT COUNTY: WASHINGTON

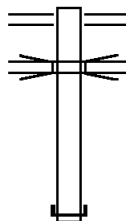
DIR: W TOTAL LEN: .825 MI. DIST: 12-4 SR: 8014
LEFT MUN: WASHINGTON C RIGHT MUN: WASHINGTON C

003102 FT



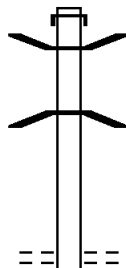
SR 4032
0760/0355 OP ID 62/4032/0010/0000
003102 FT 2 0 00000 0 00 0000+00
NC RAMP C-3 RD
JEFFERSON AV
(SR0018 SEG 0380/1803)
5 0760/0000 LENGTH(AH 1256 BK 1094)

002008 FT



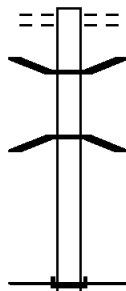
JEFFERSON AV
0750/1094 (SR0018 SEG 0380/1820)
SR 4032
0750/0770 OP ID 62/4032/0010/0000
002008 FT 2 0 00000 0 00 0000+00
NC RAMP C-4 RD
INTER-BK SR 0070 SH
(SR0070 SEG 0164/1178)
5 0750/0000 LENGTH(AH 1094 BK 0943)

001065 FT



INTER-AHD SR 0070 SH
0510/0943 (SR0070 SEG 0165/1232)
0510/0717 BMSBN 62/8014/0500/0240
2 0 00000 0 00 0000+00
E. WYLIE AVE
0510/0660 BMSBG 62/8014/0500/0240
001065 FT 2 0 00000 0 00 0000+00
NC RAMP C-1 RD
EAST WYLIE AV
(CITY)
5 0510/0000 LENGTH(AH 0943 BK 1065)

000000 FT



EAST WYLIE AV
(CITY)
0500/1065
0500/0297 BMSBN 62/8014/0500/0240
0 0 00000 0 00 0000+00
E. WYLIE AVE
0500/0240 BMSBG 62/8014/0500/0240
000000 FT 2 0 00000 0 00 0000+00
NC RAMP C-2 RD
INTER-BK SR 0070 SH
(SR0070 SEG 0165/1444)
MFC BEGIN = F
5 0500/0000 LENGTH(AH 1065 BK 0000)

EXTRACT DATE: 12/28/2024 ROADWAY MANAGEMENT SYSTEM PAGE NUMBER: 777
PRINT DATE: 12/30/2024 SLD COUNTY/SR - ANNUAL PRINT COUNTY: WASHINGTON

DIR: E TOTAL LEN: .878 MI. DIST: 12-4 SR: 8013
LEFT MUN: SOUTH STRABANE T RIGHT MUN: SOUTH STRABANE T

004636 FT

004636 FT
INTER-AHD RAMP A RD
(SR8013 SEG 0752/0000)
MANIFOLD RD
(SR1047 SEG 0040/0820)
0762/1100
TO 1047/0040 SH
0762/0990 (CONN)

003536 FT

003536 FT 0 0 00000 0 00 0000+00
NC RAMP BA RD
LOCUST AV
(SR1009 SEG 0050/2900)

INTER-BK RAMP B RD
(SR8013 SEG 0010/0425)
5 0762/0000 LENGTH(AH 1100 BK 0985)

INTER-AHD SR 0079 SH
0752/0985 (SR0079 SEG 0400/0150)

002551 FT

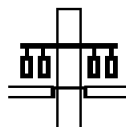
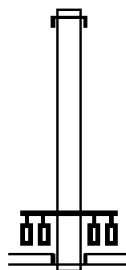
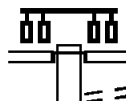
002551 FT 0 0 00000 0 00 0000+00
NC RAMP A RD
MANIFOLD RD
(SR1047 SEG 0040/0875)

INTER-BK RAMP BA RD
(SR8013 SEG 0762/1100)
5 0752/0000 LENGTH(AH 0985 BK 0595)

INTER-AHD RAMP C RD
(SR8013 SEG 0250/0000)
PIKE ST
(SR1009 SEG 0060/0050)

0510/0595

TO 1009/0060 SH

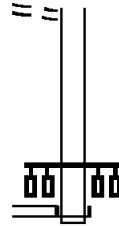


EXTRACT DATE: 12/28/2024 ROADWAY MANAGEMENT SYSTEM PAGE NUMBER: 776
PRINT DATE: 12/30/2024 SLD COUNTY/SR - ANNUAL PRINT COUNTY: WASHINGTON

DIR: E TOTAL LEN: .878 MI. DIST: 12-4 SR: 8013
LEFT MUN: SOUTH STRABANE T RIGHT MUN: SOUTH STRABANE T

(CONN)

0510/0490
001956 FT

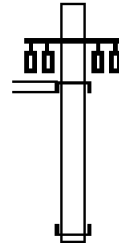


001956 FT 0 0 00000 0 00 0000+00
NC RAMP CD RD
MANIFOLD RD
(SR1047 SEG 0040/1175)

INTER-BK RAMP D RD
(SR8013 SEG 0500/0735)
5 0510/0000 LENGTH(AH 0595 BK 0735)

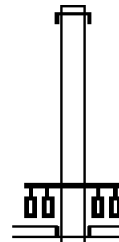
INTER-AHD RAMP CD RD
(SR8013 SEG 0510/0000)
MANIFOLD RD
(SR1047 SEG 0040/1175)

001221 FT



0500/0735
001221 FT 0 0 00000 0 00 0000+00
NC RAMP D RD
INTER-BK SR 0079 SH
(SR0079 SEG 0401/0030)
5 0500/0000 LENGTH(AH 0735 BK 0796)

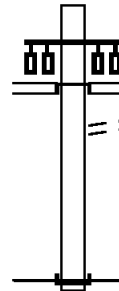
000425 FT



INTER-AHD SR 0079 SH
0250/0796 (SR0079 SEG 0395/0000)
000425 FT 2 0 00000 0 00 0000+00
NC RAMP C RD
LOCUST AV
(SR1009 SEG 0060/0000)

INTER-BK RAMP CD RD
(SR8013 SEG 0510/0595)
5 0250/0000 LENGTH(AH 0796 BK 0425)

000000 FT



INTER-AHD RAMP BA RD
(SR8013 SEG 0762/0000)
LOCUST AV
(SR1009 SEG 0050/2900)

0010/0425 TO 8013/0750 SH
0010/0325 (CONN)
000000 FT 2 0 00000 0 00 0000+00
NC RAMP B RD
INTER-BK SR 0079 SH
(SR0079 SEG 0390/2930)
MFC BEGIN = F
5 0010/0000 LENGTH(AH 0425 BK 0000)

EXTRACT DATE: 12/28/2024 ROADWAY MANAGEMENT SYSTEM PAGE NUMBER: 775
PRINT DATE: 12/30/2024 SLD COUNTY/SR - ANNUAL PRINT COUNTY: WASHINGTON

DIR: N TOTAL LEN: .381 MI. DIST: 12-4 SR: 8012
LEFT MUN: CANTON T RIGHT MUN: CANTON T

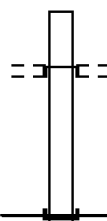
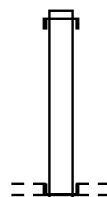
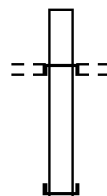
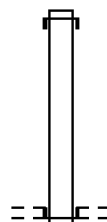
002014 FT

001392 FT

000887 FT

000501 FT

000000 FT



002014 FT
INTER-AHD SR 0070 SH
0750/0622 (SR0070 SEG 0160/0559)
001392 FT 2 0 00000 0 00 0000+00
NC RAMP B-3 RD
SHEFFIELD ST
(T973)
INTER-BK RAMP B-4 RD
(SR8012 SEG 0010/0501)
0750/0000 LENGTH(AH 0622 BK 0505)

INTER-AHD RAMP B-1 RD
(SR8012 SEG 0250/0000)
SHEFFIELD ST
(T973)
0500/0505
000887 FT 2 0 00000 0 00 0000+00
NC RAMP B-2 RD
INTER-BK SR 0070 SH
(SR0070 SEG 0161/0469)
0500/0000 LENGTH(AH 0505 BK 0386)

INTER-AHD SR 0070 SH
0250/0386 (SR0070 SEG 0155/2130)
000501 FT 2 0 00000 0 00 0000+00
NC RAMP B-1 RD
SHEFFIELD ST
(T973)
INTER-BK RAMP B-2 RD
(SR8012 SEG 0500/0505)
0250/0000 LENGTH(AH 0386 BK 0501)

INTER-AHD RAMP B-3 RD
(SR8012 SEG 0750/0000)
SHEFFIELD ST
(T973)
0010/0501
000000 FT 2 0 00000 0 00 0000+00
NC RAMP B-4 RD
INTER-BK SR 0070 SH
(SR0070 SEG 0154/2096)
MFC BEGIN = F
0010/0000 LENGTH(AH 0501 BK 0000)

EXTRACT DATE: 12/28/2024 ROADWAY MANAGEMENT SYSTEM PAGE NUMBER: 774
PRINT DATE: 12/30/2024 SLD COUNTY/SR - ANNUAL PRINT COUNTY: WASHINGTON

DIR: S TOTAL LEN: 1.703 MI. DIST: 12-4 SR: 8011
LEFT MUN: SOUTH STRABANE T RIGHT MUN: SOUTH STRABANE T

008990 FT

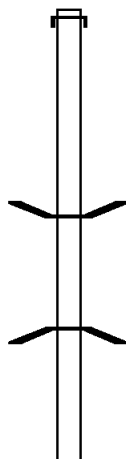
008990 FT
INTER-AHD SR 0070 SH
0760/4975 (SR0070 SEG 0205/0000)

0760/2469 BMS EN 62/8011/0760/1325

0 0 00000 0 00 0000+00
SR 2002
0760/1325 BMSBG 62/8011/0760/1325

004015 FT

004015 FT 0 0 00000 0 00 0000+00
NC RAMP G-2A RD



EXTRACT DATE: 12/28/2024 ROADWAY MANAGEMENT SYSTEM PAGE NUMBER: 773
PRINT DATE: 12/30/2024 SLD COUNTY/SR - ANNUAL PRINT COUNTY: WASHINGTON

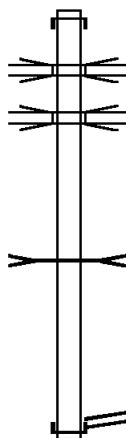
DIR: S TOTAL LEN: 1.703 MI.
LEFT MUN: SOUTH STRABANE T

DIST: 12-4 SR: 8011
RIGHT MUN: SOUTH STRABANE T

RAMP G-4 RD
(SR8011 SEG 0750/0000) 0760/0000



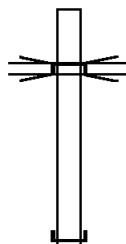
INTER-BK SR 0079 SH
(SR0079 SEG 0330/1980)
5 0760/0000 LENGTH(AH 4975 BK 2250)



001765 FT

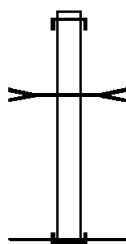
INTER-AHD SR 0070 SH
0750/2250 (SR0070 SEG 0210/0795)
79N TO 70W FLYOVER
0750/1725 OP ID 62/8011/0760/1325
SR 2002
0750/1280 OP ID 62/2002/0040/0000

T L CHARTIER
STRUCTURE LENGTH 30 FT
0750/0042 BMSID 62/8011/0750/0042
001765 FT 0 0 00000 0 00 0000+00
RAMP G-2A RD
(SR8011 SEG 0760/0000)
NC RAMP G-4 RD
INTER-BK SR 0079 SH
(SR0079 SEG 0330/1980)
5 0750/0000 LENGTH(AH 2250 BK 1160)



000605 FT

INTER-AHD SR 0079 SH
(SR0079 SEG 0335/2205)
SR 0070 EB
0510/1160 OP ID 62/0070/0210/0137
000605 FT 0 0 00000 0 00 0000+00
NC RAMP G-3 RD
INTER-BK SR 0070 SH
(SR0070 SEG 0211/1026)
5 0510/0000 LENGTH(AH 1160 BK 0605)



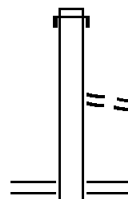
000000 FT

INTER-AHD SR 0079 SH
0010/0605 (SR0079 SEG 0335/1670)
T L CHARTIER
STRUCTURE LENGTH 16 FT
0010/0511 BMSID 62/8011/0010/0511
000000 FT 0 0 00000 0 00 0000+00
NC RAMP G-1 RD
INTER-BK SR 0070 SH
(SR0070 SEG 0204/2420)
MFC BEGIN = F
5 0010/0000 LENGTH(AH 0605 BK 0000)

EXTRACT DATE: 12/28/2024 ROADWAY MANAGEMENT SYSTEM PAGE NUMBER: 772
PRINT DATE: 12/30/2024 SLD COUNTY/SR - ANNUAL PRINT COUNTY: WASHINGTON
DIR: E TOTAL LEN: .574 MI. DIST: 12-4 SR: 8010
LEFT MUN: NORTH FRANKLIN T RIGHT MUN: NORTH FRANKLIN T

003030 FT

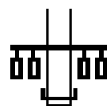
002280 FT



003030 FT
INTER-AHD SR 0070 SH
0750/0750 (SR0070 SEG 0150/1061)
FROM 0040/0311 SH
0750/0055 (CONN)
002280 FT 2 0 00000 0 00 0000+00
NC RAMP A-2 RD
CHESTNUT ST ET
(SR0040 SEG 0311/3035)

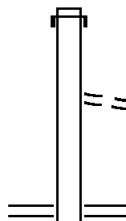
EXTRACT DATE: 12/28/2024 ROADWAY MANAGEMENT SYSTEM PAGE NUMBER: 771
PRINT DATE: 12/30/2024 SLD COUNTY/SR - ANNUAL PRINT COUNTY: WASHINGTON

DIR: E TOTAL LEN: .574 MI. DIST: 12-4 SR: 8010
LEFT MUN: NORTH FRANKLIN T RIGHT MUN: NORTH FRANKLIN T



INTER-BK NORTH RING RD
(PRDR)
0750/0000 LENGTH(AH 0750 BK 0775)

001505 FT



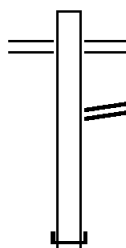
INTER-AHD SR 0070 SH
0500/0775 (SR0070 SEG 0145/2335)
FROM 0040/0311 SH
0500/0135 (CONN)
001505 FT 2 0 00000 0 00 0000+00
NC RAMP A-1 RD
CHESTNUT ST E
(SR0040 SEG 0310/1480)
0500/0000 LENGTH(AH 0775 BK 0300)

RAMP A-4 SPUR RD
(SR8010 SEG 0252/0496) 0262/0020
001205 FT



INTER-AHD CHESTNUT ST
0262/0300 (SR0040 SEG 0310/1610)
001205 FT 0 0 00000 0 00 0000+00
NC RAMP A-4 RD
0262/0000 LENGTH(AH 0300 BK 0700)

000505 FT



CHESTNUT ST ET
0252/0700 (SR0040 SEG 0311/1345)
(SR0040 SEG 0310/1352)
RAMP A-4 RD
(SR8010 SEG 0262/0020)
NC RAMP A-4 SPUR RD
000505 FT 0 0 00000 0 00 0000+00
NC RAMP A-4 RD
INTER-BK SR 0070 SH
(SR0070 SEG 0145/1482)
0252/0000 LENGTH(AH 0700 BK 0505)

000000 FT



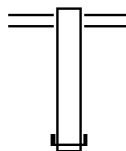
CHESTNUT ST
0010/0505 (SR0040 SEG 0310/2085)
TO 0040/0310 SH
0010/0395 (CONN)
000000 FT 2 0 00000 0 00 0000+00
NC RAMP A-3 RD
INTER-BK SR 0070 SH
(SR0070 SEG 0144/1820)
MFC BEGIN = F
0010/0000 LENGTH(AH 0505 BK 0000)

EXTRACT DATE: 12/28/2024 ROADWAY MANAGEMENT SYSTEM PAGE NUMBER: 770
PRINT DATE: 12/30/2024 SLD COUNTY/SR - ANNUAL PRINT COUNTY: WASHINGTON

DIR: N TOTAL LEN: .579 MI. DIST: 12-4 SR: 8009
LEFT MUN: SOUTH STRABANE T RIGHT MUN: SOUTH STRABANE T

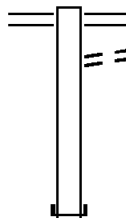
003058 FT

002502 FT



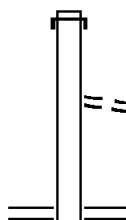
003058 FT NATIONAL PK
(SR0040 SEG 0400/1680)
0750/0556 (SR0040 SEG 0401/1645)
002502 FT 2 0 00000 0 00 0000+00
NC RAMP H 4 RD
INTER-BK SR 0079 SH
(SR0079 SEG 0324/0680)
5 0750/0000 LENGTH(AH 0556 BK 0819)

001683 FT



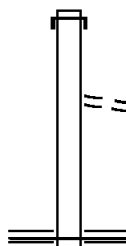
0500/0819 NATIONAL PK
(SR0040 SEG 0401/0665)
TO 0040/0401 SH
0500/0710 (CONN)
001683 FT 2 0 00000 0 00 0000+00
NC RAMP H 2 RD
INTER-BK SR 0079 SH
(SR0079 SEG 0325/0690)
5 0500/0000 LENGTH(AH 0819 BK 0720)

000963 FT



INTER-AHD SR 0079 SH
0250/0720 (SR0079 SEG 0321/2645)
FROM 0040/0400 SH
0250/0115 (CONN)
000963 FT 2 0 00000 0 00 0000+00
NC RAMP H 3 RD
NATIONAL PK
(SR0040 SEG 0400/0615)
5 0250/0000 LENGTH(AH 0720 BK 0963)

000000 FT



INTER-AHD SR 0079 SH
0010/0963 (SR0079 SEG 0320/3265)
FROM 0040/0400 SH
0010/0205 (CONN)
000000 FT 2 0 00000 0 00 0000+00
NC RAMP H 1 RD
NATIONAL PK
(SR0040 SEG 0400/1420)
MFC BEGIN = F
5 0010/0000 LENGTH(AH 0963 BK 0000)

EXTRACT DATE: 12/28/2024 ROADWAY MANAGEMENT SYSTEM PAGE NUMBER: 769
PRINT DATE: 12/30/2024 SLD COUNTY/SR - ANNUAL PRINT COUNTY: WASHINGTON

DIR: W TOTAL LEN: .396 MI. DIST: 12-4 SR: 8008
LEFT MUN: BUFFALO T RIGHT MUN: BUFFALO T

002093 FT

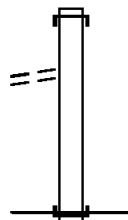
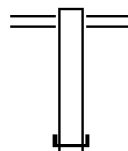
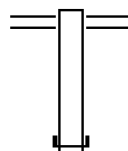
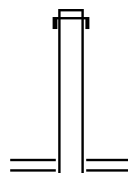
001292 FT

000856 FT

000414 FT

FROM 3030/0010 SH
(CONN)

0500/0074
000000 FT



002093 FT
INTER-AHD SR 0070 SH
0760/0801 (SR0070 SEG 0110/1030)
001292 FT 2 0 00000 0 00 0000+00
NC RAMP FOUR RD
JOLLY SCHOOL RD
(SR3008 SEG 0010/0460)
0760/0000 LENGTH(AH 0801 BK 0436)

JOLLY SCHOOL RD
0750/0436 (SR3008 SEG 0010/0430)
000856 FT 2 0 00000 0 00 0000+00
NC RAMP THREE RD
INTER-BK SR 0070 SH
(SR0070 SEG 0110/0190)
0750/0000 LENGTH(AH 0436 BK 0442)

EAST BUFFALO RD
0510/0442 (SR3030 SEG 0010/0467)
000414 FT 2 0 00000 0 00 0000+00
NC RAMP TWO RD
INTER-BK SR 0070 SH
(SR0070 SEG 0111/0183)
0510/0000 LENGTH(AH 0442 BK 0414)

INTER-AHD SR 0070 SH
0500/0414 (SR0070 SEG 0105/2527)

000000 FT 2 0 00000 0 00 0000+00
NC RAMP ONE RD
INTER-BK EAST BUFFALO RD
(SR3030 SEG 0010/0429)
MFC BEGIN = F
0500/0000 LENGTH(AH 0414 BK 0000)

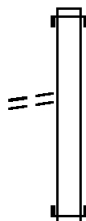
EXTRACT DATE: 12/28/2024 ROADWAY MANAGEMENT SYSTEM PAGE NUMBER: 768
PRINT DATE: 12/30/2024 SLD COUNTY/SR - ANNUAL PRINT COUNTY: WASHINGTON

DIR: S TOTAL LEN: .372 MI. DIST: 12-4 SR: 8006
LEFT MUN: DONEGAL T RIGHT MUN: DONEGAL T

FROM 3024/0010 SH
(CONN)

001962 FT

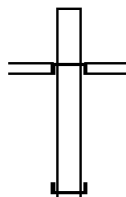
0750/0100
001225 FT



001962 FT
INTER-AHD SR 0070 SH
0750/0737 (SR0070 SEG 0054/1504)

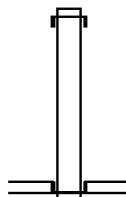
001225 FT 2 0 00000 0 00 0000+00
NC RAMP B 3 RD
INTER-BK OLD NATIONAL PK
(SR3024 SEG 0010/0286)
S 0750/0000 LENGTH(AH 0737 BK 0544)

000681 FT



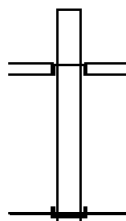
INTER-AHD RAMP B2 RD
(SR8006 SEG 0250/0000)
OLD NATIONAL PK
0500/0544 (SR3024 SEG 0010/0635)
000681 FT 2 0 00000 0 00 0000+00
NC RAMP B 4 RD
INTER-BK SR 0070 SH
(SR0070 SEG 0055/1475)
S 0500/0000 LENGTH(AH 0544 BK 0325)

000356 FT



INTER-AHD SR 0070 SH
0250/0325 (SR0070 SEG 0055/0580)
000356 FT 2 0 00000 0 00 0000+00
NC RAMP B 2 RD
OLD NATIONAL PK
INTER-BK (SR3024 SEG 0010/0635)
RAMP B4 RD
(SR8006 SEG 0500/0544)
S 0250/0000 LENGTH(AH 0325 BK 0356)

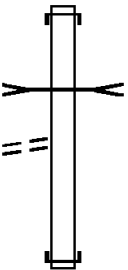
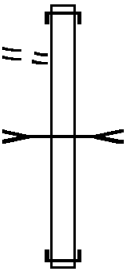
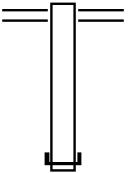
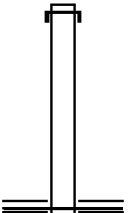
000000 FT



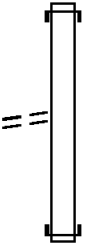
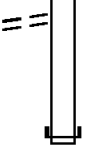
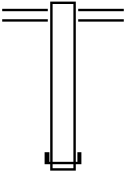
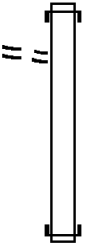
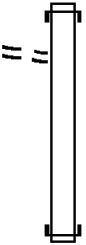
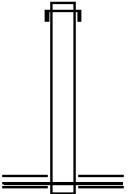
INTER-AHD DONEGAL AV
(T308)
OLD NATIONAL PK
0010/0356 (SR3024 SEG 0010/0120)
000000 FT 2 0 00000 0 00 0000+00
NC RAMP B 1 RD
INTER-BK SR 0070 SH
(SR0070 SEG 0054/0318)
MFC BEGIN = F
S 0010/0000 LENGTH(AH 0356 BK 0000)

EXTRACT DATE: 12/28/2024 ROADWAY MANAGEMENT SYSTEM PAGE NUMBER: 767
PRINT DATE: 12/30/2024 SLD COUNTY/SR - ANNUAL PRINT COUNTY: WASHINGTON

DIR: S TOTAL LEN: .570 MI. DIST: 12-4 SR: 8005
LEFT MUN: AMWELL T RIGHT MUN: AMWELL T

FROM 0019/0190 SH (CONN)	003010 FT		003010 FT INTER-AHD SR 0079 SH 0760/0665 (SR0079 SEG 0294/2305) B L TENMILE STRUCTURE LENGTH 22 FT 0760/0146 BMSID 62/8005/0750/0381
	0760/0070 002345 FT		002345 FT 2 0 00000 0 00 0000+00 NC RAMP B RD INTER-BK AMITY RIDGE RD (SR0019 SEG 0190/1040) 0760/0000 LENGTH(AH 0665 BK 0505)
			INTER-AHD AMITY RIDGE RD 0750/0505 (SR0019 SEG 0190/0945)
			B L TENMILE STRUCTURE LENGTH 22 FT 0750/0381 BMSID 62/8005/0750/0381
TO 0019/0190 SH (CONN)	0750/0460		001840 FT 2 0 00000 0 00 0000+00 NC RAMP A RD INTER-BK SR 0079 SH (SR0079 SEG 0294/1735) 0750/0000 LENGTH(AH 0505 BK 0865)
	001840 FT		0500/0865 AMITY RIDGE RD (SR0019 SEG 0180/0720)
			000975 FT 2 0 00000 0 00 0000+00 NC RAMP C RD INTER-BK SR 0079 SH (SR0079 SEG 0295/1735) 0500/0000 LENGTH(AH 0865 BK 0975)
			INTER-AHD SR 0079 SH 0250/0975 (SR0079 SEG 0295/0050)
	000975 FT		000000 FT 2 0 00000 0 00 0000+00 NC RAMP D RD AMITY RIDGE RD (SR0019 SEG 0180/0385) MFC BEGIN = F 0250/0000 LENGTH(AH 0975 BK 0000)
	000000 FT		

EXTRACT DATE: 12/28/2024 ROADWAY MANAGEMENT SYSTEM PAGE NUMBER: 766
PRINT DATE: 12/30/2024 SLD COUNTY/SR - ANNUAL PRINT COUNTY: WASHINGTON
DIR: W TOTAL LEN: .693 MI. DIST: 12-4 SR: 8002
LEFT MUN: DONEGAL T RIGHT MUN: DONEGAL T

FROM 3023/0060 SH (CONN)	003658 FT		003658 FT INTER-AHD SR 0070 SH 0760/0990 (SR0070 SEG 0004/2028)
	0760/0066 002668 FT		002668 FT 2 0 00000 0 00 0000+00 NC RAMP D 3 RD INTER-BK OLD BRICK RD (SR3023 SEG 0060/0479) S 0760/0000 LENGTH(AH 0990 BK 0805)
	001863 FT		0750/0805 OLD BRICK RD (SR3023 SEG 0060/0535) 001863 FT 2 0 00000 0 00 0000+00 NC RAMP D 4 RD INTER-BK SR 0070 SH (SR0070 SEG 0004/1590) S 0750/0000 LENGTH(AH 0805 BK 0995)
	0510/0912		INTER-AHD OLD BRICK RD 0510/0995 (SR3023 SEG 0060/1190)
TO 3023/0060 SH (CONN)	000868 FT		000868 FT 2 0 00000 0 00 0000+00 NC RAMP D 1 RD INTER-BK SR 0070 SH (SR0070 SEG 0005/2325) S 0510/0000 LENGTH(AH 0995 BK 0868)
	000000 FT		INTER-AHD SR 0070 SH 0500/0868 (SR0070 SEG 0005/1898) 000000 FT 2 0 00000 0 00 0000+00 NC RAMP D 2 RD OLD BRICK RD (SR3023 SEG 0060/1100) MFC BEGIN = F S 0500/0000 LENGTH(AH 0868 BK 0000)

EXTRACT DATE: 12/28/2024 ROADWAY MANAGEMENT SYSTEM PAGE NUMBER: 765
PRINT DATE: 12/30/2024 SLD COUNTY/SR - ANNUAL PRINT COUNTY: WASHINGTON

DIR: S TOTAL LEN: .697 MI. DIST: 12-4 SR: 8001
LEFT MUN: AMWELL T RIGHT MUN: AMWELL T

003680 FT

003680 FT
INTER-AHD SR 0079 SH
0760/1000 (SR0079 SEG 0230/1735)

002680 FT

002680 FT 2 0 00000 0 00 0000+00
NC RAMP B RD
MARIANA RD
(SR2020 SEG 0100/0850)
S 0760/0000 LENGTH(AH 1000 BK 0835)

001845 FT

0750/0835 MARIANA RD
(SR2020 SEG 0100/0820)
001845 FT 2 0 00000 0 00 0000+00
NC RAMP A RD
INTER-BK SR 0079 SH
(SR0079 SEG 0230/1110)
S 0750/0000 LENGTH(AH 0835 BK 0950)

000895 FT

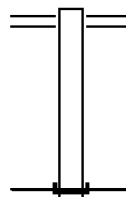
0510/0950 MARIANA RD
(SR2020 SEG 0090/2835)
000895 FT 2 0 00000 0 00 0000+00
NC RAMP C RD
INTER-BK SR 0079 SH
(SR0079 SEG 0231/1635)
S 0510/0000 LENGTH(AH 0950 BK 0895)

000000 FT

INTER-AHD SR 0079 SH
0500/0895 (SR0079 SEG 0231/1025)
000000 FT 2 0 00000 0 00 0000+00
NC RAMP D RD
MARIANA RD
(SR2020 SEG 0100/0000)
MFC BEGIN = F
S 0500/0000 LENGTH(AH 0895 BK 0000)

EXTRACT DATE: 12/28/2024 ROADWAY MANAGEMENT SYSTEM PAGE NUMBER: 764
 PRINT DATE: 12/30/2024 SLD COUNTY/SR - ANNUAL PRINT COUNTY: WASHINGTON
 DIR: B TOTAL LEN: .043 MI. DIST: 12-4 SR: 4999
 LEFT MUN: WEST FINLEY T RIGHT MUN: WEST FINLEY T

000228 FT
 000000 FT



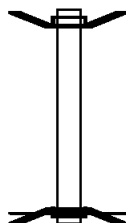
000228 FT MAJORSVILLE RD
 0010/0228 (SR3043 SEG 0020/0000)
 000000 FT 2 0 30001 6 00 0000+00
 NC DAY RD
 INTER-BK DAY RD
 (SR3001 SEG 0510/1875)
 MFC BEGIN = E
 BK-GREENE (30)
 0010/0000 LENGTH(AH 0228 BK 0000)

EXTRACT DATE: 12/28/2024 ROADWAY MANAGEMENT SYSTEM PAGE NUMBER: 763
PRINT DATE: 12/30/2024 SLD COUNTY/SR - ANNUAL PRINT COUNTY: WASHINGTON

DIR: B TOTAL LEN: .044 MI. DIST: 12-4 SR: 4073
LEFT MUN: SMITH T RIGHT MUN: SMITH T

000230 FT

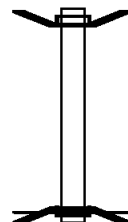
000000 FT



000230 FT BMS EN 62/4073/0010/0000
INTER-AHD CREEK RD
0010/0230 (T700)
000000 FT 2 0 00000 0 00 0000+00
NC CREEK RD
INTER-BK CREEK RD
(T700)
SR 0022
BMSBG 62/4073/0010/0000
MFC BEGIN = E
0010/0000 LENGTH(AH 0230 BK 0000)

EXTRACT DATE: 12/28/2024 ROADWAY MANAGEMENT SYSTEM PAGE NUMBER: 762
 PRINT DATE: 12/30/2024 SLD COUNTY/SR - ANNUAL PRINT COUNTY: WASHINGTON
 DIR: B TOTAL LEN: .044 MI. DIST: 12-4 SR: 4071
 LEFT MUN: HANOVER T RIGHT MUN: HANOVER T

000230 FT
 000000 FT

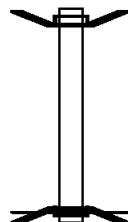


000230 FT BMS EN 62/4071/0010/0000
 INTER-AHD LAUREL RD
 0010/0230 (T400)
 000000 FT 2 0 00000 0 00 0000+00
 NC LAUREL RD
 INTER-BK LAUREL RD
 (T400)
 SR 0022
 BMSBG 62/4071/0010/0000
 MFC BEGIN = E
 0010/0000 LENGTH(AH 0230 BK 0000)

EXTRACT DATE: 12/28/2024 ROADWAY MANAGEMENT SYSTEM PAGE NUMBER: 761
 PRINT DATE: 12/30/2024 SLD COUNTY/SR - ANNUAL PRINT COUNTY: WASHINGTON
 DIR: B TOTAL LEN: .044 MI. DIST: 12-4 SR: 4069
 LEFT MUN: HANOVER T RIGHT MUN: HANOVER T

000231 FT

000000 FT



000231 FT BMS EN 62/4069/0010/0000
 INTER-AHD PARIS COLLIERS RD
 0010/0231 (TWP)
 000000 FT 2 0 00000 0 00 0000+00
 NC PA PARIS COLLIERS RD
 INTER-BK PARIS COLLIERS RD
 (TWP)
 SR 0022
 BMSBG 62/4069/0010/0000
 MFC BEGIN = E
 0010/0000 LENGTH(AH 0231 BK 0000)

EXTRACT DATE: 12/28/2024 ROADWAY MANAGEMENT SYSTEM PAGE NUMBER: 760
PRINT DATE: 12/30/2024 SLD COUNTY/SR - ANNUAL PRINT COUNTY: WASHINGTON
DIR: B TOTAL LEN: .870 MI. DIST: 12-4 SR: 4067
LEFT MUN: ROBINSON T RIGHT MUN: ROBINSON T

004595 FT

1 0 00680 1 00 0000+00 003431 FT
DONALDSON RD
(TWP) 0020/0000

```
MOBILE HOME PK          0010/1000
(PRDR)

MOBILE HOME PK          0010/0308
(PRDR)                   000000 FT
```

004595 FT AH-ALLEGHENY (02)
INTER-AHD BRANCH RD
0020/1164 (SR3108 SEG 0010/0000)

003431 FT

0020/0000 LENGTH(AH 1164 BK 3431)

```

000000 FT 2 0 6 2 0 0 4 0 0 1 0 2 2 0 + 0 9
      NC NO RT HB BR NC HW RD
      (SRB IN S CH
      (FC 9 8 0 S E G = 0 2 6 0 / 2 4 4 0 )
      M L N G T H ( A H 3 4 3 1 B K 0 0 0 0 )

```

EXTRACT DATE: 12/28/2024 ROADWAY MANAGEMENT SYSTEM PAGE NUMBER: 759
PRINT DATE: 12/30/2024 SLD COUNTY/SR - ANNUAL PRINT COUNTY: WASHINGTON
DIR: B TOTAL LEN: .000 MI. DIST: 12-4 SR: 4063
LEFT MUN: HOPEWELL T RIGHT MUN: HOPEWELL T

000000 FT



000000 FT
7010/0000 LENGTH(AH 0100 BK 0000)

EXTRACT DATE: 12/28/2024 ROADWAY MANAGEMENT SYSTEM PAGE NUMBER: 758
PRINT DATE: 12/30/2024 SLD COUNTY/SR - ANNUAL PRINT COUNTY: WASHINGTON

DIR: B TOTAL LEN: 5.642 MI. DIST: 12-4 SR: 4061
LEFT MUN: HOPEWELL T RIGHT MUN: HOPEWELL T

	029792 FT		029792 FT		INTER-AHD	BEECH RD (T480) JEFFERSON AV (SR0844 SEG 0150/0000)
					0120/3444	
	026348 FT		026348 FT	2 0 62106 0 00 0170+06		
				OLD TRAIL RD (T430)		
OLD TRAIL RD (T430)	0110/1804	==	==	5 0120/0000	LENGTH(AH 3444 BK 2026)	
	024322 FT		024322 FT	2 0 62106 0 00 0150+04		
				5 0110/0000	LENGTH(AH 2026 BK 2655)	
	021667 FT		021667 FT	2 0 62106 0 00 0123+46		
				CHERRY RD (T428)		
		==	==	5 0100/0000	LENGTH(AH 2655 BK 2698)	

EXTRACT DATE: 12/28/2024 ROADWAY MANAGEMENT SYSTEM PAGE NUMBER: 757
PRINT DATE: 12/30/2024 SLD COUNTY/SR - ANNUAL PRINT COUNTY: WASHINGTON

DIR: B TOTAL LEN: 5.642 MI. DIST: 12-4 SR: 4061
LEFT MUN: HOPEWELL T RIGHT MUN: HOPEWELL T

FOX RD
(T424)
2 0 62106 0 00 0075+00
FOX RD
(T424)

018969 FT

0080/0222
016835 FT
0080/0000

==

==

014294 FT

011437 FT

009198 FT

018969 FT 2 0 62106 0 00 0096+42
0090/0000 LENGTH(AH 2698 BK 2134)

016835 FT

0080/0000 LENGTH(AH 2134 BK 2541)

014294 FT 2 0 62106 0 00 0049+59
0070/0000 LENGTH(AH 2541 BK 2857)

011437 FT 2 0 62106 0 00 0022+39
0060/0000 LENGTH(AH 2857 BK 2239)

009198 FT 2 0 62106 0 00 0000+00
WELLSBURG RD
(SR0331 SEG 0170/2180)

NC FARRAR SCHOOL RD
INTER-BK WELLSBURG RD
(SR0331 SEG 0170/2180)

0050/0000 LTH AH 002239 BK 000433

EXTRACT DATE: 12/28/2024 ROADWAY MANAGEMENT SYSTEM PAGE NUMBER: 756
PRINT DATE: 12/30/2024 SLD COUNTY/SR - ANNUAL PRINT COUNTY: WASHINGTON

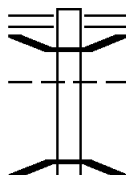
DIR: B TOTAL LEN: 5.642 MI. DIST: 12-4 SR: 4061
LEFT MUN: HOPEWELL T RIGHT MUN: HOPEWELL T

009198 FT		009198 FT	
WELLSBURG RD		7044/0000 LTH AH 000433 BK 002166	
(SR0331 SEG 0170/1751) 0040/2166		INTER-AHD WELLSBURG RD	
		0040/2166 (SR0331 SEG 0170/1751)	
		HOPEWELL	
		0040/2051 BLAINE T	
		0040/2021 BMS EN 62/4061/0040/1960	
		2 0 62158 0 00 0090+12	
		P3	
		BRUSH RUN	
		0040/1960 BMSBG 62/4061/0040/1960	
007032 FT		007032 FT 2 0 62158 0 00 0070+53	
		5 0040/0000 LENGTH(AH 2166 BK 2191)	
004841 FT		004841 FT 2 0 62158 0 00 0048+62	
		5 0030/0000 LENGTH(AH 2191 BK 2339)	
002502 FT		002502 FT 2 0 62158 0 00 0025+27	
		5 0020/0000 LENGTH(AH 2339 BK 2502)	
000000 FT		000000 FT 2 0 62158 0 00 0000+00	
		NC OAK RIDGE RD	
		TAYLORSTOWN RD	
		(SR0221 SEG 0370/0000)	
		MFC BEGIN = E	
		5 0010/0000 LENGTH(AH 2502 BK 0000)	

EXTRACT DATE: 12/28/2024 ROADWAY MANAGEMENT SYSTEM PAGE NUMBER: 755
PRINT DATE: 12/30/2024 SLD COUNTY/SR - ANNUAL PRINT COUNTY: WASHINGTON

DIR: B TOTAL LEN: 3.416 MI. DIST: 12-4 SR: 4059
LEFT MUN: HOPEWELL T RIGHT MUN: HOPEWELL T

018036 FT



018036 FT WELLSBURG RD
0060/2551 (SR0331 SEG 0210/0000)
0060/2427 BMS EN 62/4059/0060/2399
HOPEWELL
0060/2420 BLAINE T
2 0 62117 0 01 0180+70
BRUSH RUN
0060/2399 BMSBG 62/4059/0060/2399

015485 FT

==

0060/0740 NEELY SCHOOL RD
(T476)
015485 FT 2 0 62117 0 01 0156+47
5 0060/0000 LENGTH(AH 2551 BK 2533)

012952 FT

5 012952 FT 2 0 62117 0 01 0131+14
5 0050/0000 LENGTH(AH 2533 BK 2988)

009964 FT

5 009964 FT 2 0 62117 0 01 0101+57
5 0040/0000 LENGTH(AH 2988 BK 2943)

B BUFFALO CK

DIR: B TOTAL LEN: 3.416 MI.
LEFT MUN: BLAINE T

DIST: 12-4 SR: 4059
RIGHT MUN: BLAINE T

2 0 6 2 1 1 7 0 00 0071+43 007021 FT
TAYLORSTOWN RD
(SR0221 SEG 0360/0529) 0030/0000
007021 FT

003500 FT

000000 FT

	STRUCTURE	LENGTH	9	FT
0030/2146	BMSID	62/4059	0030/2146	
0030/1413	BMSEN	62/4059	0030/1402	
	2 0	62117 0 00	0086+21	
	B	BUFFALO CK		
0030/1402	BMSBG	62/4059	0030/1402	
0030/0669	BMSEN	62/4059	0030/0583	
	2 0	62117 0 00	0077+29	
	B	BUFFALO CK.		
0030/0583	BMSBG	62/4059	0030/0583	
007021 FT	EEN	COVE RD		
INTER-BK	TAYLORSTOWN	RD		
	(SR0221	SEG 0360/0529)		
0030/0000	LTH	AH 002943	BK 000529	
007021 FT				
7022/0000	LTH	AH 000529	BK 003521	
INTER-AHD	TAYLORSTOWN	RD		
	(SR0221	SEG 0360/0000)		
	TAYLORSTOWN	RD		
0020/3521	(SR0221	SEG 0360/0000)		

```
003500 FT 2 0 62117 0 00 0035+00
0020/0000 LENGTH(AH 3521 BK 3500)
```

```

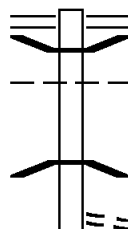
000000 FT 2 0 62117 0 00 0000+00
      NC POST RD
      CLAYSTOWN RD
      (SRF4024 SEG=0050/1260)
      MFBEGIN E
0010/0000 LENGTH(AH 3500 BK 0000)

```

EXTRACT DATE: 12/28/2024 ROADWAY MANAGEMENT SYSTEM PAGE NUMBER: 753
PRINT DATE: 12/30/2024 SLD COUNTY/SR - ANNUAL PRINT COUNTY: WASHINGTON

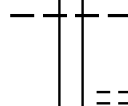
DIR: B TOTAL LEN: 3.349 MI. DIST: 12-4 SR: 4057
LEFT MUN: HOPEWELL T RIGHT MUN: HOPEWELL T

017681 FT



017681 FT WELLSBURG RD
0070/2666 (SR0331 SEG 0230/0777)
0070/2352 BMS EN 62/4057/0070/2297
HOPEWELL
0070/2312 BUFFALO T
2 0 62119 0 01 0173+31
BRUSH RUN
0070/2297 BMSBG 62/4057/0070/2297
FOSTER RD
0070/1853 (T621)

015015 FT



015015 FT 2 0 62119 0 01 0150+36
0070/0000 LENGTH(AH 2666 BK 2570)
BUFFALO
0060/2208 BLAINE T
0060/1505 CARLISLE RD
(T619)

012445 FT

012445 FT 2 0 62119 0 01 0124+46
0060/0000 LENGTH(AH 2570 BK 2410)

EXTRACT DATE: 12/28/2024 ROADWAY MANAGEMENT SYSTEM PAGE NUMBER: 752
PRINT DATE: 12/30/2024 SLD COUNTY/SR - ANNUAL PRINT COUNTY: WASHINGTON

DIR: B TOTAL LEN: 3.349 MI. DIST: 12-4 SR: 4057
LEFT MUN: BLAINE T RIGHT MUN: BLAINE T

NEELY SCHOOL RD
(T476)

010035 FT

010035 FT 2 0 62119 0 01 0100+54
S 0050/0000 LENGTH(AH 2410 BK 2504)

007531 FT

007531 FT 2 0 62119 0 01 0075+45
S 0040/0000 LENGTH(AH 2504 BK 2562)

0030/1327

==

004969 FT

004969 FT 2 0 62119 0 01 0049+89
S 0030/0000 LENGTH(AH 2562 BK 1802)

0020/1044 WALKER HILL RD
(T476)

==

003167 FT

003167 FT 2 0 62119 0 01 0031+96
S 0020/0000 LENGTH(AH 1802 BK 3167)

000000 FT

0010/0316 BMS EN 62/4057/0010/0229
2 0 62119 0 00 0002+39

BUFFALO CK.

0010/0229 BMS BG 62/4057/0010/0229
000000 FT 2 0 62119 0 00 0000+00

NC REED RD

BUFFALO CREEK RD

(SR0221 SEG 0330/0622)

MFC BEGIN = E

S 0010/0000 LENGTH(AH 3167 BK 0000)

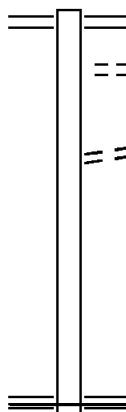
EXTRACT DATE: 12/28/2024 ROADWAY MANAGEMENT SYSTEM PAGE NUMBER: 751
PRINT DATE: 12/30/2024 SLD COUNTY/SR - ANNUAL PRINT COUNTY: WASHINGTON

DIR: B TOTAL LEN: .580 MI. DIST: 12-4 SR: 4055
LEFT MUN: CANTON T RIGHT MUN: CANTON T

003061 FT

000000 FT

HEWITT AV
(SR4024 SEG 0170/0000) 0010/0000



003061 FT JEFFERSON RD
0010/3061 (SR0844 SEG 0250/0000)
WARD ST
0010/2549 (T538)

0010/1642 ANGOTT RD
(TWP)

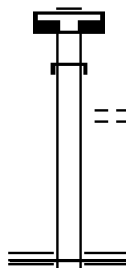
000000 FT 2 0 62134 0 00 0000+00
NC SM ILEY RD
RURAL VALLEY RD
(SR4024 SEG 0170/0000)
MFC BEGIN = D
0010/0000 LENGTH(AH 3061 BK 0000)

EXTRACT DATE: 12/28/2024 ROADWAY MANAGEMENT SYSTEM PAGE NUMBER: 750
PRINT DATE: 12/30/2024 SLD COUNTY/SR - ANNUAL PRINT COUNTY: WASHINGTON

DIR: B TOTAL LEN: .112 MI. DIST: 12-4 SR: 4053
LEFT MUN: WASHINGTON C RIGHT MUN: WASHINGTON C

000590 FT

000000 FT

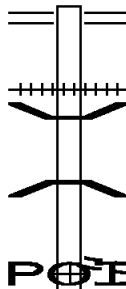


000590 FT
7020/0000 LENGTH(AH 2123 BK 0590)
INTER-AHD ATLAS ST
0010/0590 (CITY)
ISABELLA ST
0010/0240 (CITY)
000000 FT 2 0 62205 0 00 0000+00
NC ATLAS ST
CHESTNUT ST
(SR0040 SEG 0324/0540)
MFC BEGIN = E
0010/0000 LENGTH(AH 0590 BK 0000)

EXTRACT DATE: 12/28/2024 ROADWAY MANAGEMENT SYSTEM PAGE NUMBER: 749
PRINT DATE: 12/30/2024 SLD COUNTY/SR - ANNUAL PRINT COUNTY: WASHINGTON

DIR: B TOTAL LEN: 1.198 MI. DIST: 12-4 SR: 4051
LEFT MUN: CANTON T RIGHT MUN: CANTON T

006326 FT



006326 FT WEIRICH AV
0020/3089 (SR4022 SEG 0140/0000)

0020/2185 (AAR 145609R) #TRKS 01
0020/2125 BMSBN 62/4051/0020/2072
2 0 62159 0 00 0053+22
CHARTIERS CK

0020/2072 BMSBG 62/4051/0020/2072
NC JESSOP PL

HAYES AV

0020/1905 (T578)
0020/1520 (APRA) ALLEGHENY LUDLUM

EXTRACT DATE: 12/28/2024 ROADWAY MANAGEMENT SYSTEM PAGE NUMBER: 748
PRINT DATE: 12/30/2024 SLD COUNTY/SR - ANNUAL PRINT COUNTY: WASHINGTON

DIR: B TOTAL LEN: 1.198 MI. DIST: 12-4 SR: 4051
LEFT MUN: CANTON T RIGHT MUN: CANTON T

CALDWELL AV
(T390)

HICKORY ST
(TBC)

MCGOVERN AV
(T946)

003237 FT

0010/2705

0010/2265

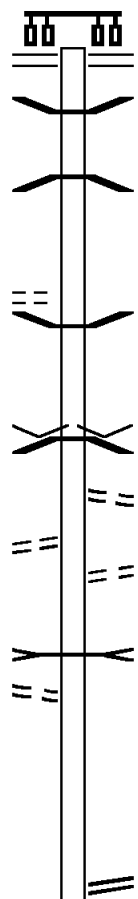
0010/1660

000000 FT

0020/1435 CARBON ST
(TWP)
0020/1015 SHEFFIELD ST
(T931)
FINDLEY ST
(T507)
HICKORY ST
(TWP)
0020/0610
003237 FT 2 0 62159 0 00 0032+50
WAYNE ST
(T927)
5 0020/0000 LENGTH(AH 3089 BK 3237)
NC GREEN ST
0010/2672 OP ID SR 0070 62/0070/0155/0000
SR 0070
0010/2597 OP ID 62/0070/0154/0000
WAYNE ST
0010/2265 (T530)
EWING ST
0010/1605 (TWP)
ROSS AL
0010/1475 (TWP)
CANTON
0010/1198 WASHINGTON C
NC CALDWELL AV
HAYES AV
0010/1015 (CITY)
HOGE AL
0010/0940 (CITY)
ADDISON ST
0010/0750 (CITY)
CATFISH AL
0010/0565 (CITY)
FAYETTE ST
0010/0380 (CITY)
BASSEL AL
0010/0200 (CITY)
000000 FT 2 0 62159 0 00 0000+00
NC HAYES AV
CHESTNUT ST ET
(SR0040 SEG 0330/0000)
5 0010/0000 MFC BEGIN = D
LENGTH(AH 3237 BK 0000)

EXTRACT DATE: 12/28/2024 ROADWAY MANAGEMENT SYSTEM PAGE NUMBER: 747
PRINT DATE: 12/30/2024 SLD COUNTY/SR - ANNUAL PRINT COUNTY: WASHINGTON

DIR: B TOTAL LEN: 4.871 MI. DIST: 12-4 SR: 4049
LEFT MUN: CHARTIERS T RIGHT MUN: CHARTIERS T

	025720 FT		025720 FT PIKE ST (SR1009 SEG 0060/1665)
			0100/2240
			0100/1587 BMS EN 62/4049/0100/1572 2 0 62189 0 00 0089+25 B CHARTIERS
			0100/1572 BMS BG 62/4049/0100/1572
CLARK ST (T960)	0100/0306		0100/0012 BMS EN 62/4049/0100/0000
	023480 FT		023480 FT 2 0 62189 0 00 0073+56 VILLAGE: MEEADOWLANDS CHARTIERS CK
			5 0100/0000 BMS BG 62/4049/0100/0000 LENGTH(AH 2240 BK 2552) ROCKWOOD DR
			0090/2180 (TWP)
BARNICKEL ST (T905)	0090/2122		0090/2095 ROCKWOOD DR (TWP)
			DRAINAGE
			0090/1990 STRUCTURE LENGTH 16 FT BMS ID 62/4049/0090/1990
BARNICKEL ST (T905)	0090/1870		
	020928 FT		020928 FT 2 0 62189 0 00 0048+35 COUNTRY CLUB RD (SR1045 SEG 0050/1877)

EXTRACT DATE: 12/28/2024 ROADWAY MANAGEMENT SYSTEM PAGE NUMBER: 746
PRINT DATE: 12/30/2024 SLD COUNTY/SR - ANNUAL PRINT COUNTY: WASHINGTON

DIR: B TOTAL LEN: 4.871 MI. DIST: 12-4 SR: 4049
LEFT MUN: CHARTIERS T RIGHT MUN: CHARTIERS T

PRISCILLA LN
(TWP) 0080/2118 ==

ARABIAN LN
(TWP)
MCCLANE FARM RD
(T610) 0080/1435 ==

HAWTHORNE DR
(TWP) 0080/0595 ==
018708 FT

FAIR MEADOW DR
(PRDR) 0070/1955 ==

2 0 62189 0 00 0000+00 016188 FT
OLD HICKORY RIDGE RD
(SR4047 SEG 0010/0000) 0070/0000 ==

ARDEN MINES RD
(T586) 0060/0730 ==
WASHINGTON CO FAIRGROUN
(PRDR) 0060/0563 ==

014508 FT

ARDEN STATION RD
(PRDR) 0050/2428

NC COUNTRY CLUB RD
0090/0000 LENGTH(AH 2552 BK 2220)

CHARTIERS CREEK
STRUCTURE LENGTH 11 FT
0080/1180 BMSID 62/4049/0080/1180

018708 FT 2 0 62189 0 00 0026+02
VILLAGE: MEADOWLANDS
0080/0000 LENGTH(AH 2220 BK 2520)
ELECTRIC WY
0070/2470 (PRDR)

RELiance DR
(TWP) 0070/1095 ==

016188 FT
NC MAIN STREET
0070/0000 LENGTH(AH 2520 BK 1680)
MUSEUM RD
(T589)

0060/1163 BMSID 62/4049/0060/0824
0060/0852 1 1 00092 1 00 0007+75
ARDEN MINES
0060/0824 BMSBG 62/4049/0060/0824

0060/0092 BMSID 62/4049/0060/0000
CHARTIERS
0060/0080 SOUTH STRABANE T
014508 FT 1 1 00092 1 00 0000+00
BR OF CHARTIERS CREEK
BMSBG 62/4049/0060/0000
0060/0000 LENGTH(AH 1680 BK 2665)

0050/2428 (APRA) WASTE MANAGEMENT
0050/2379 (AAR 510337L)#TRKS 01

POI
+++++

EXTRACT DATE: 12/28/2024 ROADWAY MANAGEMENT SYSTEM PAGE NUMBER: 745
PRINT DATE: 12/30/2024 SLD COUNTY/SR - ANNUAL PRINT COUNTY: WASHINGTON

DIR: B TOTAL LEN: 4.871 MI. DIST: 12-4 SR: 4049
LEFT MUN: SOUTH STRABANE T RIGHT MUN: SOUTH STRABANE T

OAK GROVE RD
(SR4020 SEG 0010/2858) 0050/1087

011843 FT

011843 FT 1 1 00092 0 00 0073+43
S 0050/0000 LENGTH(AH 2665 BK 3689)

== 0040/1793 CRILE RD
(T911)

== 0040/0477 SUNSET BL
008154 FT (T618)

1 1 00092 0 00 0037+90 008154 FT
MAPLE AV
(T569) 0040/0000
HELENE DR
(TWP) 0030/3416
DONNAN AV
(T926) 0030/3113

S 0040/0000 LENGTH(AH 3689 BK 3771)

== 0030/2995 PATTEN DR
(T936)

== 0030/2300 KELLY DR
(TWP)

SHERRARD DR
(T989) 0030/2091

0030/1528 BMS EN 62/4049/0030/1265
1 1 00092 0 00 0012+75
0030/1265 INTERSTATE 0070
BMSBG 62/4049/0030/1265

BEECH ST
(TWP) 0030/1209

HUMBERT LN
(T983) 0030/0324

004383 FT

== 0030/0266 COLONIAL HTS BL
004383 FT (T979)
1 1 00092 0 00 0000+00
SOUTH STRABANE
WASHINGTON C
S 0030/0000 LENGTH(AH 3771 BK 2055)
MCCLANE AV

EXTRACT DATE: 12/28/2024 ROADWAY MANAGEMENT SYSTEM PAGE NUMBER: 744
PRINT DATE: 12/30/2024 SLD COUNTY/SR - ANNUAL PRINT COUNTY: WASHINGTON

DIR: B TOTAL LEN: 4.871 MI. DIST: 12-4 SR: 4049
LEFT MUN: WASHINGTON C RIGHT MUN: WASHINGTON C

BRUCE ST (CITY)	0020/1739	==	0020/2017 (CITY)
UNNAMED AL (CITY)	0020/1455	==	
BUTTONWOOD AV (CITY)	0020/1119	==	0020/1313 WILSON AV (CITY)
BRADY AV (CITY)	0020/0649	==	
CHAMBERLIN AL (CITY)	0020/0153	==	0020/0300 CORE ST (CITY)
	002328 FT	==	002328 FT 1 0 00114 7 00 0023+19
		==	KATHERINE AV (CITY)
		==	0020/0000 LENGTH(AH 2055 BK 2328)
		==	HALLAM AV (CITY)
SEMINOLE AV (CITY)	0010/1693	==	0010/2027
VIOLET AL (CITY)	0010/1531	==	
PROSE AV (CITY)	0010/1206	==	0010/1415 GIBSON AV (CITY)
		==	
		==	0010/0572 MFC BEGIN = C
		==	WALNUT ST (CITY)
		==	0010/0567
		==	SPRUCE ST (CITY)
		==	0010/0290
		==	CITY AL (CITY)
CITY AL (CITY)	0010/0164	==	0010/0178
	000000 FT	==	
		==	000000 FT 1 0 00114 7 00 0000+00
		==	NC MAIN ST (CITY)
		==	CHESTNUT ST (CITY)
CHESTNUT ST (SR1083 SEG 0020/0000)	0010/0000	==	INTER-BK MAIN ST (SR1083 SEG 0020/0000)
		==	0010/0000 LENGTH(AH 2328 BK 0000)

EXTRACT DATE: 12/28/2024 ROADWAY MANAGEMENT SYSTEM PAGE NUMBER: 743
PRINT DATE: 12/30/2024 SLD COUNTY/SR - ANNUAL PRINT COUNTY: WASHINGTON

DIR: B TOTAL LEN: 7.916 MI. DIST: 12-4 SR: 4047
LEFT MUN: MOUNT PLEASANT T RIGHT MUN: MOUNT PLEASANT T

MAIN ST
(SR0050 SEG 0220/0910) 041799 FT
PROSPECT LN 0160/1719
(TWP) 0160/1265

040080 FT

2 0 62105 0 02 0377+59 037606 FT
DONALDSON RD
(T735) 0150/0000

2 0 62105 0 02 0358+50 035693 FT
ELM RD
(T494) 0140/0000

041799 FT MAIN ST
0160/1719 (SR0050 SEG 0220/0910)

0160/0717 GRANDVIEW AV
(T490)
0160/0554 KELLEY LN
(TWP)
040080 FT 2 0 62105 0 02 0402+99
0160/0000 LENGTH(AH 1719 BK 2474)

037606 FT
0150/0000 LENGTH(AH 2474 BK 1913)

035693 FT
0140/0000 LENGTH(AH 1913 BK 1977)

EXTRACT DATE: 12/28/2024 ROADWAY MANAGEMENT SYSTEM PAGE NUMBER: 742
PRINT DATE: 12/30/2024 SLD COUNTY/SR - ANNUAL PRINT COUNTY: WASHINGTON

DIR: B TOTAL LEN: 7.916 MI. DIST: 12-4 SR: 4047
LEFT MUN: MOUNT PLEASANT T RIGHT MUN: MOUNT PLEASANT T

033716 FT

0130/0012 BMS EN 62/4047/0130/0000
033716 FT 2 0 62105 0 02 0338+53
B CHARTIERS
BMSBG 62/4047/0130/0000
5 0130/0000 LENGTH(AH 1977 BK 3709)

GULLA RD
(PRDR)

0120/1045

==

030007 FT

030007 FT 2 0 62105 0 02 0301+29
5 0120/0000 LENGTH(AH 3709 BK 3204)

RED FOX RD
(SR4045 SEG 0090/2343) 0110/1026

==

026803 FT

0110/0016 BMS EN 62/4047/0110/0000
026803 FT 2 0 62105 0 02 0269+24
NC MC CARRELL RD
BRANCH OF CHARTIERS RUN
BMSBG 62/4047/0110/0000
5 0110/0000 LENGTH(AH 3204 BK 2616)

024187 FT

024187 FT 2 0 62105 0 02 0242+34
MOUNT PLEASANT
CHARTIERS T
5 0100/0000 LENGTH(AH 2616 BK 2214)

EXTRACT DATE: 12/28/2024 ROADWAY MANAGEMENT SYSTEM PAGE NUMBER: 741
PRINT DATE: 12/30/2024 SLD COUNTY/SR - ANNUAL PRINT COUNTY: WASHINGTON

DIR: B TOTAL LEN: 7.916 MI. DIST: 12-4 SR: 4047
LEFT MUN: CHARTIERS T RIGHT MUN: CHARTIERS T

	021973 FT		021973 FT	2 0 62105 0 02 0220+93
			0090/0000	LENGTH(AH 2214 BK 2772)
			0080/2231	ULLOM RD
			0080/2127	(T697)
				BMS EN 62/4047/0080/2082
				2 0 62105 0 01 0213+15
				CHARTIERS RUN
			0080/2082	BMSBG 62/4047/0080/2082
RYBURN RD (T588)	0080/1706			
	019201 FT		019201 FT	2 0 62105 0 01 0192+60
			0080/0000	LENGTH(AH 2772 BK 2647)
	016554 FT		016554 FT	2 0 62105 0 01 0166+00
				MCCONNELLS MILLS RD
				(T693)
			0070/0000	LENGTH(AH 2647 BK 3032)
WELSH RD (T661)	0060/2147			
			013522 FT	
			0060/0000	
2 0 62105 0 01 0135+85				
ARDEN MINES RD				
(T586)				
	0050/0970			
TARR RD (T595)				

EXTRACT DATE: 12/28/2024 ROADWAY MANAGEMENT SYSTEM PAGE NUMBER: 740
PRINT DATE: 12/30/2024 SLD COUNTY/SR - ANNUAL PRINT COUNTY: WASHINGTON

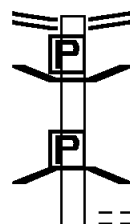
DIR: B TOTAL LEN: 7.916 MI. DIST: 12-4 SR: 4047
LEFT MUN: CHARTIERS T RIGHT MUN: CHARTIERS T

	010974 FT		010974 FT	2 0 62105 0 01 0110+03
				ALLISON HOLLOW RD
				(T641)
		==	0050/0000	LENGTH(AH 2548 BK 2333)
SEIK RD				
(T641)	0040/1409	==		
		==	0040/0620	HICKORY RIDGE DR
				(PRDR)
	008641 FT		008641 FT	2 0 62105 0 01 0086+70
			0040/0000	LENGTH(AH 2333 BK 3709)
	004932 FT		004932 FT	2 0 62105 0 01 0049+95
BELVADIER DR			0030/0000	LENGTH(AH 3709 BK 2494)
(T586)	0020/2125	==		
	002438 FT		002438 FT	2 0 62105 0 01 0025+01
			0020/0000	LENGTH(AH 2494 BK 2438)
		==	0010/0943	WASH COUNTY HEALTH CENT
				(CNTY)
	000000 FT		000000 FT	2 0 62105 0 00 0000+00
				COUNTRY CLUB RD
				(SR4049 SEG 0070/0000)
COUNTRY CLUB RD			NC HICKORY RIDGE RD	
(SR4049 SEG 0070/0000)	0010/0000		MFC BEGIN = D	
			0010/0000	LENGTH(AH 2438 BK 0000)

EXTRACT DATE: 12/28/2024 ROADWAY MANAGEMENT SYSTEM PAGE NUMBER: 739
PRINT DATE: 12/30/2024 SLD COUNTY/SR - ANNUAL PRINT COUNTY: WASHINGTON

DIR: B TOTAL LEN: 5.457 MI. DIST: 12-4 SR: 4045
LEFT MUN: MOUNT PLEASANT T RIGHT MUN: MOUNT PLEASANT T

MCCARRELL RD 028813 FT
(SR4047 SEG 0110/1026) 0090/2343

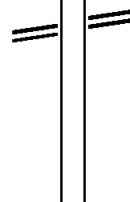


028813 FT MCCARRELL RD
0090/2343 (SR4047 SEG 0110/1026)
0090/1933 BMS EN 62/4045/0090/1896
BRIDGE POSTED (TONS)
2 0 62041 0 01 0285+16
SGL 30 COMB 40
CHARTIER RUN
0090/1896 BMSBG 62/4045/0090/1896
0090/1876 OAK RIDGE LN
(TWP)

026470 FT

026470 FT 2 0 62041 0 01 0266+16
5 0090/0000 LENGTH(AH 2343 BK 3830)

HENDERSON RD
(SR0018 SEG 0530/0000) 0080/0806
022640 FT



HENDERSON RD
(SR0018 SEG 0530/0000)
NC RED FOX RD
022640 FT 2 0 62041 0 01 0227+64
5 0080/0000 LENGTH(AH 3830 BK 3938)

EXTRACT DATE: 12/28/2024 ROADWAY MANAGEMENT SYSTEM PAGE NUMBER: 738
PRINT DATE: 12/30/2024 SLD COUNTY/SR - ANNUAL PRINT COUNTY: WASHINGTON

DIR: B TOTAL LEN: 5.457 MI. DIST: 12-4 SR: 4045
LEFT MUN: MOUNT PLEASANT T RIGHT MUN: MOUNT PLEASANT T

MARTIN RD
(T699)

0070/0991

018702 FT

015027 FT

011559 FT

2 0 62041 0 01 0102+89 010173 FT
EBERLE RD
(SR4035 SEG 0090/0000) 0040/0000
010173 FT

== 0070/1060 DAIRY RD
(T492)

018702 FT 2 0 62041 0 01 0188+26
5 0070/0000 LENGTH(AH 3938 BK 3675)

015027 FT 2 0 62041 0 01 0151+72
5 0060/0000 LENGTH(AH 3675 BK 3468)

011559 FT 2 0 62041 0 01 0116+75
5 0050/0000 LENGTH(AH 3468 BK 1386)

010173 FT ERLE RD
INTER-BK WILLOW RD
(SR4035 SEG 0090/0000)
5 0040/0000 LTH AH 001386 BK 000400
010173 FT
7032/0000 LTH AH 000400 BK 002551
INTER-AHD WILLOW RD
(SR4035 SEG 0080/2118)
LYNN PORTAL RD
(SR4035 SEG 0080/2118)

EXTRACT DATE: 12/28/2024 ROADWAY MANAGEMENT SYSTEM PAGE NUMBER: 737
PRINT DATE: 12/30/2024 SLD COUNTY/SR - ANNUAL PRINT COUNTY: WASHINGTON

DIR: B TOTAL LEN: 5.457 MI. DIST: 12-4 SR: 4045
LEFT MUN: HOPEWELL T RIGHT MUN: HOPEWELL T

OAKLEAF RD
(T486)
PARKVIEW DR
(T653)

007622 FT

0020/1741

003725 FT

000000 FT

0030/2551 HOPEWELL T
0030/2453 BMS EN 62/4045/0030/2429
2 0 62041 0 00 0101+04
B CROSS CK.
0030/2429 BMSBG 62/4045/0030/2429

007622 FT 2 0 62041 0 00 0076+14
0030/0000 LENGTH(AH 2551 BK 3897)

003725 FT 2 0 62041 0 00 0037+17
0020/0000 LENGTH(AH 3897 BK 3725)

0010/0359 BMS EN 62/4045/0010/0345
2 0 62041 0 00 0003+44
B BRUSH RUN
0010/0345 BMSBG 62/4045/0010/0345
000000 FT 2 0 62041 0 00 0000+00
NC W I LLOW RD

JEFFERSON AV
(SR0844 SEG 0190/0000)
MFC BEGIN = E
0010/0000 LENGTH(AH 3725 BK 0000)

EXTRACT DATE: 12/28/2024 ROADWAY MANAGEMENT SYSTEM PAGE NUMBER: 736
PRINT DATE: 12/30/2024 SLD COUNTY/SR - ANNUAL PRINT COUNTY: WASHINGTON

DIR: B TOTAL LEN: 1.612 MI. DIST: 12-4 SR: 4043
LEFT MUN: HOPEWELL T RIGHT MUN: HOPEWELL T

008512 FT

008512 FT
INTER-AHD

LYNN PORTAL RD
(SR4035 SEG 0060/2782)
LYNN PORTAL RD
(SR4035 SEG 0060/2782)

0030/3774

004738 FT

004738 FT 2 0 62084 0 00 0047+23
WOTRING RD

(T661)

5 0030/0000 LENGTH(AH 3774 BK 2346)

002392 FT

5 002392 FT 2 0 62084 0 00 0023+92
LENGTH(AH 2346 BK 2392)

LEECH LN
(TWP)

0010/1335

RAMSEY LN
(TWP)

0010/0315
000000 FT

==

000000 FT 2 0 62084 0 00 0000+00
NC NORTH BUFFALO RD

JEFFERSON AV

(SR0844 SEG 0190/1928)

INTER-BK

SOUTH BUFFALO RD

(T661)

MFC BEGIN = E

5 0010/0000 LENGTH(AH 2392 BK 0000)

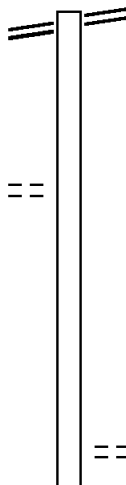
EXTRACT DATE: 12/28/2024 ROADWAY MANAGEMENT SYSTEM PAGE NUMBER: 735
PRINT DATE: 12/30/2024 SLD COUNTY/SR - ANNUAL PRINT COUNTY: WASHINGTON

DIR: B TOTAL LEN: 3.012 MI. DIST: 12-4 SR: 4041
LEFT MUN: MOUNT PLEASANT T RIGHT MUN: MOUNT PLEASANT T

BISHOP HICKORY RD 015902 FT
(SR0050 SEG 0290/0000) 0050/2499

COWDEN PUMP STATION LN
(PRDR) 0050/0481
013403 FT

010560 FT



015902 FT BISHOP HICKORY RD
0050/2499 (SR0050 SEG 0290/0000)

013403 FT 2 0 62043 0 00 0130+05
0050/0000 LENGTH(AH 2499 BK 2843)

0040/0150 JOHNSTON RD
010560 FT (T771)
2 0 62043 0 00 0104+50

EXTRACT DATE: 12/28/2024 ROADWAY MANAGEMENT SYSTEM PAGE NUMBER: 734
PRINT DATE: 12/30/2024 SLD COUNTY/SR - ANNUAL PRINT COUNTY: WASHINGTON

DIR: B TOTAL LEN: 3.012 MI. DIST: 12-4 SR: 4041
LEFT MUN: MOUNT PLEASANT T RIGHT MUN: MOUNT PLEASANT T

CASEY RD
(T761)
LC TO T761 RD
(CONN)

0030/1702

0030/1275

2 0 62043 0 00 0073+00 007410 FT
WOODLAND RD
(T759)

0030/0000

0040/0000 LENGTH(AH 2843 BK 3150)

007410 FT

0030/0000 LENGTH(AH 3150 BK 3599)

003811 FT

003811 FT 2 0 62043 0 00 0037+13
0020/0000 LENGTH(AH 3599 BK 3811)

ALEGNA LN
(T419)

0010/0410
000000 FT

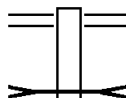
DRAINAGE
STRUCTURE LENGTH 22 FT
BMSID 62/4041/0010/0528
MEADOW ST
(TWP)

000000 FT 2 0 62043 0 00 0000+00
VILLAGE: WESTLAND
NC HO RNSHEAD ST
VILLAGE OF WESTLAND RD
(SR0519 SEG 0390/0972)
MFC BEGIN = D
0010/0000 LENGTH(AH 3811 BK 0000)

EXTRACT DATE: 12/28/2024 ROADWAY MANAGEMENT SYSTEM PAGE NUMBER: 733
PRINT DATE: 12/30/2024 SLD COUNTY/SR - ANNUAL PRINT COUNTY: WASHINGTON

DIR: B TOTAL LEN: 4.272 MI. DIST: 12-4 SR: 4039
LEFT MUN: CECIL T RIGHT MUN: CECIL T

022554 FT



022554 FT MILLERS RUN RD
0090/2000 (SR0050 SEG 0310/0220)
BRANCH OF MILLERS RUN
STRUCTURE LENGTH 19 FT
0090/1796 BMSID 62/4039/0090/1796

020554 FT



020554 FT 2 0 62169 0 01 0208+08
VILLAGE: BISHOP
OTHER
OVERPASS IS RR X-ING
5 0090/0000 LENGTH(AH 2000 BK 2646)

GALATI RD

EXTRACT DATE: 12/28/2024 ROADWAY MANAGEMENT SYSTEM PAGE NUMBER: 732
PRINT DATE: 12/30/2024 SLD COUNTY/SR - ANNUAL PRINT COUNTY: WASHINGTON

DIR: B TOTAL LEN: 4.272 MI. DIST: 12-4 SR: 4039
LEFT MUN: CECIL T RIGHT MUN: CECIL T

(T608)	0080/2351	==	
			0080/1160 OTHER OVERPASS IS RR X-ING
			0080/1145 OP ID 62/4039/0080/1145
2 0 62169 0 01 0181+62 017908 FT			017908 FT CECIL
ANTIL AV			MOUNT PLEASANT T
(T962)	0080/0000	==	5 0080/0000 LENGTH(AH 2646 BK 2583)
		RBR	
			0070/1874 BMS EN 62/4039/0070/1840
			2 0 62169 0 01 0207+81
		RBR	P3
			0070/1840 MILLERS RUN
PRIMROSE RD			BMSBG 62/4039/0070/1840
(T606)	0070/1650	==	
			0070/1575 NORFOLK SOUTHERN OVERPASS IS RR X-ING
PLEASANT ST		==	
(T880)	0070/0594		
2 0 62169 0 01 0155+58 015325 FT			015325 FT
MAIN ST			
(TWP)			
CHURCH ST			5 0070/0000 LENGTH(AH 2583 BK 2799)
(T594)	0070/0000		
2 0 62169 0 00 0125+25 012526 FT			012526 FT
BAKER RD		==	5 0060/0000 LENGTH(AH 2799 BK 2987)
(T783)	0060/0000		MILLERS RUN
			STRUCTURE LENGTH 13 FT
			0050/2661 BMSID 62/4039/0050/2661
		==	WUSSICK RD
			0050/2463 (T598)

EXTRACT DATE: 12/28/2024 ROADWAY MANAGEMENT SYSTEM PAGE NUMBER: 731
PRINT DATE: 12/30/2024 SLD COUNTY/SR - ANNUAL PRINT COUNTY: WASHINGTON

DIR: B TOTAL LEN: 4.272 MI. DIST: 12-4 SR: 4039
LEFT MUN: MOUNT PLEASANT T RIGHT MUN: MOUNT PLEASANT T

009539 FT

+++++

009539 FT 2 0 62169 0 00 0095+81
(AAR 472858W) #TRKS 01
S 0050/0000 LENGTH(AH 2987 BK 1870)

007669 FT

=====

007669 FT 2 0 62169 0 00 0076+95
NC SOUTHVIEW RD
MILLERS RUN RD
(SR0050 SEG 0270/0000)
MFC BEGIN = D
S 0040/0000 LENGTH(AH 1870 BK 2837)

004832 FT

S 0030/0000 004832 FT 2 0 62169 0 00 0048+29
LENGTH(AH 2837 BK 2325)

002507 FT

==

0020/0637 CASEY RD
(T761)

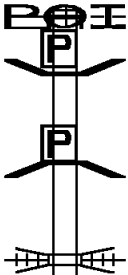
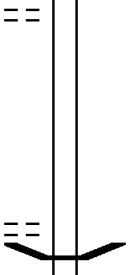
S 0020/0000 002507 FT 2 0 62169 0 00 0025+01
LENGTH(AH 2325 BK 2507)

2 0 62169 0 00 0000+00 000000 FT
WESTLAND RD
(SR0519 SEG 0420/0730) 0010/0000

=====

NC PLEASANT RD
WESTLAND RD
000000 FT (SR0519 SEG 0420/0730)
MFC BEGIN = E
S 0010/0000 LENGTH(AH 2507 BK 0000)

EXTRACT DATE: 12/28/2024 ROADWAY MANAGEMENT SYSTEM PAGE NUMBER: 730
PRINT DATE: 12/30/2024 SLD COUNTY/SR - ANNUAL PRINT COUNTY: WASHINGTON
DIR: B TOTAL LEN: 5.408 MI. DIST: 12-4 SR: 4037
LEFT MUN: ROBINSON T RIGHT MUN: ROBINSON T

	028556 FT		028556 FT (APRA) STEPHENSON EQUIP
ROBINSON HW			INTER-AHD NOBLESTOWN RD
(SR0980 SEG 0240/0000)	0120/2866		(SR0980 SEG 0240/0000)
			STEPHENSON EQUIPMENT IN
			(PRDR)
			BMS EN 62/4037/0120/2754
			BRIDGE POSTED (TONS)
			2 0 62180 0 04 0496+86
			SGL 21 COMB 35
			B ROBINSON R
			BMSBG 62/4037/0120/2754
			0120/1791 MONTOUR RAILROAD COMPAN
			OVERPASS IS RR X-ING
WEST END RD	0120/0654	==	
(T603)	025690 FT		
			025690 FT 2 0 62180 0 04 0469+32
			 0120/0000 LENGTH(AH 2866 BK 2183)
COOKS RD	0110/0557	==	
(T600)			
			0110/0241 BMS EN 62/4037/0110/0195
			ROBINSON
			0110/0222 MOUNT PLEASANT T
			2 0 62180 0 03 0449+07
			ROBINSON RUN
			0110/0195 BMSBG 62/4037/0110/0195
	023507 FT		023507 FT 2 0 62180 0 03 0447+66
			JOHNS RD
			(SR4012 SEG 0180/0000)
			NC NO
			INTER-BK NOBLESTOWN RD
			NOBLESTOWN RD
			(SR4012 SEG 0180/0000)

EXTRACT DATE: 12/28/2024 ROADWAY MANAGEMENT SYSTEM PAGE NUMBER: 729
PRINT DATE: 12/30/2024 SLD COUNTY/SR - ANNUAL PRINT COUNTY: WASHINGTON

DIR: B TOTAL LEN: 5.408 MI.
LEFT MUN: MOUNT PLEASANT T

DIST: 12-4 SR: 4037
RIGHT MUN: MOUNT PLEASANT T

023507 FT
NOBLESTOWN RD
(SR4012 SEG 0170/1250) 0100/2925
SKY VIEW LN
(TWP) 0100/2475

020582 FT

2 0 62029 0 00 0178+28 017836 FT
CHIARELLI LN
(T815) 0090/0000

2 0 62029 0 00 0165+79 016574 FT
CHERRY VALLEY RD
(SR4016 SEG 0060/2798) 0080/0000

STEWART LN
(TWP) 0070/1945

2 0 62029 0 00 0133+44 013347 FT
WALNUT RD
(T783) 0070/0000

0110/0000 LTH AH 002183 BK 001955
023507 FT
7102/0000 LTH AH 001955 BK 002925
INTER-AHD NOBLESTOWN RD
0100/2925 (SR4012 SEG 0170/1250)

0100/1401 MERIAGE RD
(T493)
0100/0832 PRIMROSE RD
(T606)

020582 FT 2 0 62029 0 00 0205+76
0100/0000 LENGTH(AH 2925 BK 2746)

017836 FT FORT CHERRY ELEMENTARY
(TWP)
0090/0000 LENGTH(AH 2746 BK 1262)

016574 FT
0080/0000 LENGTH(AH 1262 BK 3227)

0070/2032 CALEFFE RD
(T594)

0070/1727 CALEFFE LN
(T594)

013347 FT BAKER RD
(T783)
0070/0000 LENGTH(AH 3227 BK 1496)

EXTRACT DATE: 12/28/2024 ROADWAY MANAGEMENT SYSTEM PAGE NUMBER: 728
PRINT DATE: 12/30/2024 SLD COUNTY/SR - ANNUAL PRINT COUNTY: WASHINGTON

DIR: B TOTAL LEN: 5.408 MI. DIST: 12-4 SR: 4037
LEFT MUN: MOUNT PLEASANT T RIGHT MUN: MOUNT PLEASANT T

011851 FT

011851 FT 2 0 62029 0 00 0118+48
S 0060/0000 LENGTH(AH 1496 BK 2431)

009420 FT

009420 FT 2 0 62029 0 00 0094+17
S 0050/0000 LENGTH(AH 2431 BK 2466)

006954 FT

006954 FT 2 0 62029 0 00 0069+45
S 0040/0000 LENGTH(AH 2466 BK 2055)

004899 FT

004899 FT 2 0 62029 0 00 0048+93
S 0030/0000 LENGTH(AH 2055 BK 2313)

002586 FT

+++++

002586 FT 2 0 62029 0 00 0025+80
(AAR 472859D) #TRKS 01
S 0020/0000 LENGTH(AH 2313 BK 2586)

000000 FT

000000 FT 2 0 62029 0 00 0000+00
NC FOR MILLERS RUN RD
(SRO050 SEG 0240/1059)
MFC BEGIN = D
S 0010/0000 LENGTH(AH 2586 BK 0000)

EXTRACT DATE: 12/28/2024 ROADWAY MANAGEMENT SYSTEM PAGE NUMBER: 727
PRINT DATE: 12/30/2024 SLD COUNTY/SR - ANNUAL PRINT COUNTY: WASHINGTON
DIR: B TOTAL LEN: 1.921 MI. DIST: 12-4 SR: 4036
LEFT MUN: INDEPENDENCE T RIGHT MUN: INDEPENDENCE T

SCENIC DR 010143 FT
(SR0231 SEG 0450/0000) 0050/1484



010143 FT
INTER-AHD BRUSH RUN RD
0050/1484 (SR0231 SEG 0450/0000)

EXTRACT DATE: 12/28/2024 ROADWAY MANAGEMENT SYSTEM PAGE NUMBER: 726
PRINT DATE: 12/30/2024 SLD COUNTY/SR - ANNUAL PRINT COUNTY: WASHINGTON

DIR: B TOTAL LEN: 1.921 MI. DIST: 12-4 SR: 4036
LEFT MUN: INDEPENDENCE T RIGHT MUN: INDEPENDENCE T

NARIGON RUN RD
(T378)

008659 FT

0050/1207 B BRUSH RUN
STRUCTURE LENGTH 12 FT
BMSID 62/4036/0050/1207

008659 FT 2 0 62104 0 01 0100+55
5 0050/0000 LENGTH(AH 1484 BK 2734)

005925 FT

0040/0013 BMSEN 62/4036/0040/0000
005925 FT 2 0 62104 0 01 0073+33

B BUFFALO CK
5 0040/0000 BMSBG 62/4036/0040/0000
LENGTH(AH 2734 BK 2884)

003041 FT

003041 FT 2 0 62104 0 01 0044+37
5 0030/0000 LENGTH(AH 2884 BK 2403)

000638 FT

000638 FT 2 0 62104 0 01 0020+34
5 0020/0000 LENGTH(AH 2403 BK 0638)

0010/0185

000000 FT

0010/0070 BARRICADE CLOSED RD
000000 FT ROAD CLOSED BACK
2 0 62104 0 00 0011+90
ROAD CLOSED
ROAD CLOSED AHEAD

NC BRUSH RUN RD
MFC BEGIN = D
5 0010/0000 LENGTH(AH 0638 BK 0000)

EXTRACT DATE: 12/28/2024 ROADWAY MANAGEMENT SYSTEM PAGE NUMBER: 725
PRINT DATE: 12/30/2024 SLD COUNTY/SR - ANNUAL PRINT COUNTY: WASHINGTON

DIR: B TOTAL LEN: 9.570 MI. DIST: 12-4 SR: 4035
LEFT MUN: CROSS CREEK T RIGHT MUN: CROSS CREEK T

050530 FT

050530 FT
INTER-AHD OLD RIDGE RD
(SR4031 SEG 0050/0000)
ATLASBURG RD
0160/2174 (SR4031 SEG 0050/0000)

048356 FT

0160/0862 SERENITY FARMS RD
(T775)
048356 FT 2 0 62039 0 00 0158+04
5 0160/0000 LENGTH(AH 2174 BK 3061)

045295 FT

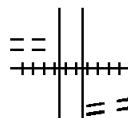
045295 FT 2 0 62039 0 00 0127+43
5 0150/0000 LENGTH(AH 3061 BK 2702)

EXTRACT DATE: 12/28/2024 ROADWAY MANAGEMENT SYSTEM PAGE NUMBER: 724
PRINT DATE: 12/30/2024 SLD COUNTY/SR - ANNUAL PRINT COUNTY: WASHINGTON

DIR: B TOTAL LEN: 9.570 MI. DIST: 12-4 SR: 4035
LEFT MUN: CROSS CREEK T RIGHT MUN: CROSS CREEK T

ROBIN DR
(TWP)

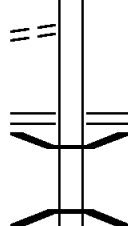
0140/1200



0140/1034 (AAR 472870D) #TRKS 01
WOODROW DR
(T879)

WOODROW DR
(T879)

0140/0165
042593 FT



042593 FT 2 0 62039 0 00 0100+41
AVELLA HICKORY RD
(SR0050 SEG 0170/2636)
LENGTH(AH 2702 BK 3242)
BMS EN 62/4035/0130/3046
2 0 62039 0 00 0098+49
S FK CROSS C
0130/3046 BMSBG 62/4035/0130/3046

039351 FT

039351 FT 2 0 62039 0 00 0068+03
0130/0000 LENGTH(AH 3242 BK 3323)

036028 FT

036028 FT 2 0 62039 0 00 0034+60
0120/0000 LENGTH(AH 3323 BK 3418)

032610 FT

032610 FT 2 0 62039 0 00 0000+00

EXTRACT DATE: 12/28/2024 ROADWAY MANAGEMENT SYSTEM PAGE NUMBER: 723
PRINT DATE: 12/30/2024 SLD COUNTY/SR - ANNUAL PRINT COUNTY: WASHINGTON

DIR: B TOTAL LEN: 9.570 MI. DIST: 12-4 SR: 4035
LEFT MUN: CROSS CREEK T RIGHT MUN: CROSS CREEK T

OLD RIDGE RD (TWP)	0110/0000	==	NC OLD RIDGE RD [S] 0110/0000 LENGTH(AH 3418 BK 3047)
	029563 FT		029563 FT 2 0 62022 0 00 0190+75 [S] 0100/0000 LENGTH(AH 3047 BK 3182) CROSS CREEK 0090/3114 MOUNT PLEASANT T
		--	
		==	0090/1763 AGAPE RD (T488)
	026381 FT		026381 FT 2 0 62022 0 00 0223+31 NC EB ERLE RD EBERLE RD (SR4045 SEG 0040/0000) [S] 0090/0000 LENGTH(AH 3182 BK 2513) 0080/2187 BMS EN 62/4035/0080/2169 2 0 62022 0 00 0226+55 B CROSS CK. 0080/2169 BMSBG 62/4035/0080/2169
WILLOW RD (SR4045 SEG 0030/2551)	0080/2118	==	
	023868 FT		023868 FT 2 0 62022 0 01 0248+15 NC WILLOW RD [S] 0080/0000 LENGTH(AH 2513 BK 1962) DAIRY RD (T492) 0070/1365 (T492) 0070/1214 BMS EN 62/4035/0070/1196 2 0 62022 0 01 0255+61 B CROSS CK. 0070/1196 BMSBG 62/4035/0070/1196

EXTRACT DATE: 12/28/2024 ROADWAY MANAGEMENT SYSTEM PAGE NUMBER: 722
PRINT DATE: 12/30/2024 SLD COUNTY/SR - ANNUAL PRINT COUNTY: WASHINGTON

DIR: B TOTAL LEN: 9.570 MI. DIST: 12-4 SR: 4035
LEFT MUN: MOUNT PLEASANT T RIGHT MUN: MOUNT PLEASANT T

NORTH BUFFALO RD
(SR4043 SEG 0030/3774) 0060/2782

021906 FT

021906 FT 2 0 62022 0 01 0267+88
S 0070/0000 LENGTH(AH 1962 BK 3735)

018171 FT

018171 FT 2 0 62022 0 01 0305+23
S 0060/0000 LENGTH(AH 3735 BK 3700)

014471 FT

0050/0923 MOUNT PLEASANT
CANTON T
014471 FT 2 0 62022 0 01 0342+46
S 0050/0000 LENGTH(AH 3700 BK 3775)

TAGGART RD
(T661)

0040/1785

010696 FT

010696 FT 2 0 62022 0 01 0380+21
S 0040/0000 LENGTH(AH 3775 BK 3818)
MULLBERRY HILL RD
(T661)
0030/3140
0030/2737 BMS EN 62/4035/0030/2726
2 0 62022 0 01 0390+73

EXTRACT DATE: 12/28/2024 ROADWAY MANAGEMENT SYSTEM PAGE NUMBER: 721
PRINT DATE: 12/30/2024 SLD COUNTY/SR - ANNUAL PRINT COUNTY: WASHINGTON

DIR: B TOTAL LEN: 9.570 MI. DIST: 12-4 SR: 4035
LEFT MUN: CANTON T RIGHT MUN: CANTON T

LYNN RD
(T647)

006878 FT

0020/2155

003889 FT

000000 FT

0030/2726 B GEORGES RN
BMSBG 62/4035/0030/2726

006878 FT 2 0 62022 0 01 0418+18
0030/0000 LENGTH(AH 3818 BK 2989)

0020/0605 BMSSEN 62/4035/0020/0595
2 0 62022 0 01 0442+01
B GEORGES RN
0020/0595 BMSBG 62/4035/0020/0595
AIRPORT RD

0020/0559 (T534)
003889 FT 2 0 62022 0 01 0436+06
0020/0000 LENGTH(AH 2989 BK 3889)

0010/0174 BMSSEN 62/4035/0010/0143
CANTON
0010/0157 CHARTIERS T
2 0 62022 0 01 0485+15
GEORGES RUN

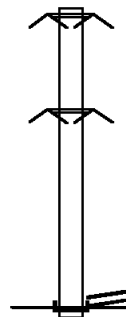
0010/0143 BMSBG 62/4035/0010/0143
000000 FT 2 0 62022 0 01 0486+82
NC LYNN PORTAL RD
HENDERSON AV
(SRO018 SEG 0450/0000)
MFC BEGIN = E

0010/0000 LENGTH(AH 3889 BK 0000)

EXTRACT DATE: 12/28/2024 ROADWAY MANAGEMENT SYSTEM PAGE NUMBER: 720
 PRINT DATE: 12/30/2024 SLD COUNTY/SR - ANNUAL PRINT COUNTY: WASHINGTON
 DIR: B TOTAL LEN: .190 MI. DIST: 12-4 SR: 4034
 LEFT MUN: DONEGAL T RIGHT MUN: DONEGAL T

001002 FT

000000 FT



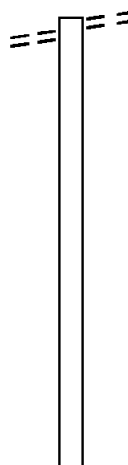
001002 FT ROAD CLOSED
 0010/1002 ROAD CLOSED BACK

0010/0040 BARRICADE CLOSED RD
 000000 FT ROAD CLOSED AHEAD
 2 0 62104 0 00 0000+00
 LAKE RD
 (SR3001 SEG 0110/0000)
 NC BRUSH RUN RD
 INTER-BK (SR3001 SEG 0110/0000)
 MFC BEGIN = D
 0010/0000 LENGTH(AH 1002 BK 0000)

EXTRACT DATE: 12/28/2024 ROADWAY MANAGEMENT SYSTEM PAGE NUMBER: 719
PRINT DATE: 12/30/2024 SLD COUNTY/SR - ANNUAL PRINT COUNTY: WASHINGTON
DIR: B TOTAL LEN: 3.521 MI. DIST: 12-4 SR: 4033
LEFT MUN: CROSS CREEK T RIGHT MUN: CROSS CREEK T

PARKER RD
(T433)

018590 FT
0050/3614



018590 FT PARKER RD
0050/3614 (T433)

014976 FT

014976 FT 2 0 62037 0 00 0149+79
5 0050/0000 LENGTH(AH 3614 BK 3730)

EXTRACT DATE: 12/28/2024 ROADWAY MANAGEMENT SYSTEM PAGE NUMBER: 718
PRINT DATE: 12/30/2024 SLD COUNTY/SR - ANNUAL PRINT COUNTY: WASHINGTON

DIR: B TOTAL LEN: 3.521 MI. DIST: 12-4 SR: 4033
LEFT MUN: CROSS CREEK T RIGHT MUN: CROSS CREEK T

SUGAR CAMP RD
(T434)

0040/0820

==

011246 FT

011246 FT 2 0 62037 0 00 0112+49
S 0040/0000 LENGTH(AH 3730 BK 3546)

NICKOLAY RD
(T783)

0030/2390

==

==

0030/2390 MAPLE RD
(T435)

007700 FT

007700 FT 2 0 62037 0 00 0077+03
S 0030/0000 LENGTH(AH 3546 BK 3870)

0020/2980 BEECH KNOB RD
(T773)

003830 FT

003830 FT 2 0 62037 0 00 0038+33
S 0020/0000 LENGTH(AH 3870 BK 3830)

000000 FT

000000 FT 2 0 62037 0 00 0000+00
NC REA RD

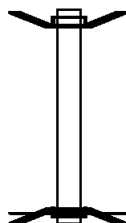
ATLASBURG RD
(SR4031 SEG 0020/0000)
MFC BEGIN = E
S 0010/0000 LENGTH(AH 3830 BK 0000)

EXTRACT DATE: 12/28/2024 ROADWAY MANAGEMENT SYSTEM PAGE NUMBER: 717
PRINT DATE: 12/30/2024 SLD COUNTY/SR - ANNUAL PRINT COUNTY: WASHINGTON

DIR: B TOTAL LEN: .010 MI. DIST: 12-4 SR: 4032
LEFT MUN: SOUTH STRABANE T RIGHT MUN: SOUTH STRABANE T

000051 FT

000000 FT

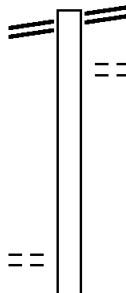


000051 FT BMS EN 62/4032/0010/0000
INTER-AHD ALLISON RD
0010/0051 (TWP)
000000 FT 2 0 00000 0 00 0000+00
NC AL ALLISON RD
INTER-BK ALLISON RD
(TWP)
SR 8014
BMSBG 62/4032/0010/0000
MFC BEGIN = E
0010/0000 LENGTH(AH 0051 BK 0000)

EXTRACT DATE: 12/28/2024 ROADWAY MANAGEMENT SYSTEM PAGE NUMBER: 716
PRINT DATE: 12/30/2024 SLD COUNTY/SR - ANNUAL PRINT COUNTY: WASHINGTON
DIR: B TOTAL LEN: 4.840 MI. DIST: 12-4 SR: 4031
LEFT MUN: SMITH T RIGHT MUN: SMITH T

CROSS CREEK RD 025554 FT
(SR4029 SEG 0140/2374) 0100/3675

LLAMA GRANDE LN
(PRDR) 0100/1395



025554 FT CROSS CREEK RD
0100/3675 (SR4029 SEG 0140/2374)
0100/3515 FOREST DR
(PRDR)

EXTRACT DATE: 12/28/2024 ROADWAY MANAGEMENT SYSTEM PAGE NUMBER: 715
PRINT DATE: 12/30/2024 SLD COUNTY/SR - ANNUAL PRINT COUNTY: WASHINGTON

DIR: B TOTAL LEN: 4.840 MI. DIST: 12-4 SR: 4031
LEFT MUN: SMITH T RIGHT MUN: SMITH T

021879 FT		021879 FT	2 0 62035 0 00 0311+15 SMITH CROSS CREEK T LENGTH(AH 3675 BK 3369)
2 0 62035 0 00 0277+06 018510 FT MAPLE RD (T435)	0090/0000	==	018510 FT COWDEN RD (T783) 0090/0000 LENGTH(AH 3369 BK 2349)
016161 FT		==	016161 FT 2 0 62035 0 00 0253+59 0080/0000 LENGTH(AH 2349 BK 2361) GWEN HALEY RD (TWP)
013800 FT			013800 FT 2 0 62035 0 00 0229+98 0070/0000 LENGTH(AH 2361 BK 2289)
PERRY RD (T442)	0060/0723 011511 FT	==	011511 FT 2 0 62035 0 00 0207+09 0060/0000 LENGTH(AH 2289 BK 2399)

EXTRACT DATE: 12/28/2024 ROADWAY MANAGEMENT SYSTEM PAGE NUMBER: 714
PRINT DATE: 12/30/2024 SLD COUNTY/SR - ANNUAL PRINT COUNTY: WASHINGTON

DIR: B TOTAL LEN: 4.840 MI. DIST: 12-4 SR: 4031
LEFT MUN: CROSS CREEK T RIGHT MUN: CROSS CREEK T

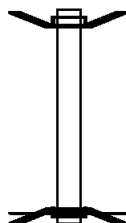
009112 FT		009112 FT	2 0 62035 0 00 0183+10 OLD RIDGE RD (SR4035 SEG 0160/2174)
		0050/0000	LENGTH(AH 2399 BK 1880)
		0040/1642	BMS EN 62/4031/0040/1630
			2 0 62035 0 00 0180+57
			B S F CROSS
		0040/1630	BMSBG 62/4031/0040/1630
007232 FT		007232 FT	2 0 62035 0 00 0164+33
		0040/0000	LENGTH(AH 1880 BK 2922)
BEECH KNOB RD (T773)		0030/1310	==
004310 FT		004310 FT	2 0 62035 0 00 0135+02
		0030/0000	LENGTH(AH 2922 BK 3018)
2 0 62035 0 00 0104+76 001292 FT		001292 FT	
REA RD		0020/0000	LENGTH(AH 3018 BK 1292)
(SR4033 SEG 0010/0000)			
000000 FT		000000 FT	2 0 62035 0 00 0091+77
			NC AT LASBURG RD
			AVELLA RD
			(SRO050 SEG 0140/1027)
		INTER-BK	COUNTY PARK RD
			(CNTY)
			MFC BEGIN = D
		0010/0000	LENGTH(AH 1292 BK 0000)

EXTRACT DATE: 12/28/2024 ROADWAY MANAGEMENT SYSTEM PAGE NUMBER: 713
PRINT DATE: 12/30/2024 SLD COUNTY/SR - ANNUAL PRINT COUNTY: WASHINGTON

DIR: B TOTAL LEN: .033 MI. DIST: 12-4 SR: 4030
LEFT MUN: WASHINGTON C RIGHT MUN: WASHINGTON C

000174 FT

000000 FT



000174 FT BMS EN 62/4030/0010/0000
INTER-AHD SHEFFIELD ST
0010/0174 (TWP)
000000 FT 2 0 00000 0 00 0000+00
NC SHEFFIELD ST
INTER-BK SHEFFIELD ST
(TWP)
SR 0070 EB
BMSBG 62/4030/0010/0000
MFC BEGIN = E
0010/0000 LENGTH(AH 0174 BK 0000)

EXTRACT DATE: 12/28/2024 ROADWAY MANAGEMENT SYSTEM PAGE NUMBER: 712
PRINT DATE: 12/30/2024 SLD COUNTY/SR - ANNUAL PRINT COUNTY: WASHINGTON

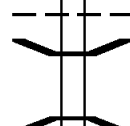
DIR: B TOTAL LEN: 7.259 MI. DIST: 12-4 SR: 4029
LEFT MUN: SMITH T RIGHT MUN: SMITH T

038329 FT



038329 FT ATLASBURG RD
0140/3100 (SR0018 SEG 0680/0234)
(APRA) ALEX PARIS TRUCK
ALEX PARIS TRUCKING CO
0140/2780 (PRDR)
0140/2628 BMSBN 62/4029/0140/2575
2 0 62185 0 00 0376+83
BURGETTS FORK
0140/2575 BMSBG 62/4029/0140/2575
PENN DOT SHED AREA #30
0140/2530 (GOVT)
ATLASBURG RD
0140/2374 (SR4031 SEG 0100/3675)
0140/1775 BMSBN 62/4029/0140/1752
2 0 62185 0 00 0368+61
BR BURGET FK
0140/1752 BMSBG 62/4029/0140/1752

035229 FT



035229 FT 2 0 62185 0 00 0349+90
0140/0000 LENGTH(AH 3100 BK 3466)
SMITH
0130/3239 CROSS CREEK T
0130/2838 BMSBN 62/4029/0130/2826
2 0 62185 0 00 0345+67
B BURGETTS F
0130/2826 BMSBG 62/4029/0130/2826

EXTRACT DATE: 12/28/2024 ROADWAY MANAGEMENT SYSTEM PAGE NUMBER: 711
PRINT DATE: 12/30/2024 SLD COUNTY/SR - ANNUAL PRINT COUNTY: WASHINGTON

DIR: B TOTAL LEN: 7.259 MI.
LEFT MUN: CROSS CREEK T

DIST: 12-4 SR: 4029
RIGHT MUN: CROSS CREEK T

031763 FT		0130/0015 BMS EN 62/4029/0130/0000 031763 FT 2 0 62185 0 00 0317+48 B BURGETTS F BMSBG 62/4029/0130/0000 5 0130/0000 LENGTH(AH 3466 BK 3024)
2 0 62185 0 00 0289+15 028739 FT WOOD ST (T801)		0120/0788 STOLZE RD (T437) 028739 FT 5 0120/0000 LENGTH(AH 3024 BK 2849) OVER LOOK RD 0110/2555 (TWP) FAYETTE ST 0110/2233 (T440) LIBERTY ST 0110/1867 (T438)
WOOD ST (T801)		0110/1566 HOME ST (T937) 0110/1324 PARKER RD (T433)
VANCE DR (T436)		
025890 FT		025890 FT 2 0 62185 0 00 0259+60 VILLAGE: CROSS CREEK 5 0110/0000 LENGTH(AH 2849 BK 2645)
LEE RD (T398)		0100/0986 BMS EN 62/4029/0100/0972 2 0 62185 0 00 0242+31 B N F CROSS 0100/0972 BMSBG 62/4029/0100/0972
023245 FT		023245 FT 2 0 62185 0 00 0232+42 5 0100/0000 LENGTH(AH 2645 BK 2600)

EXTRACT DATE: 12/28/2024 ROADWAY MANAGEMENT SYSTEM PAGE NUMBER: 710
PRINT DATE: 12/30/2024 SLD COUNTY/SR - ANNUAL PRINT COUNTY: WASHINGTON

DIR: B TOTAL LEN: 7.259 MI. DIST: 12-4 SR: 4029
LEFT MUN: CROSS CREEK T RIGHT MUN: CROSS CREEK T

020645 FT

020645 FT 2 0 62185 0 00 0207+42
S 0090/0000 LENGTH(AH 2600 BK 1932)

018713 FT

018713 FT 2 0 62185 0 00 0188+10
S 0080/0000 LENGTH(AH 1932 BK 3287)

STROPE RD
(SR4023 SEG 0010/0000) 0070/1073

015426 FT

015426 FT 2 0 62185 0 00 0155+23
S 0070/0000 LENGTH(AH 3287 BK 2245)

CEDAR GROVE RD
(SR4027 SEG 0010/0000) 0060/0987

013181 FT

013181 FT 2 0 62185 0 00 0132+03
S 0060/0000 LENGTH(AH 2245 BK 2712)

CLARK AV
(TWP)

0050/2311

010469 FT

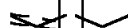
010469 FT 2 0 62185 0 00 0104+88
S 0050/0000 LENGTH(AH 2712 BK 2526)

EXTRACT DATE: 12/28/2024 ROADWAY MANAGEMENT SYSTEM PAGE NUMBER: 709
PRINT DATE: 12/30/2024 SLD COUNTY/SR - ANNUAL PRINT COUNTY: WASHINGTON

DIR: B TOTAL LEN: 7.259 MI. DIST: 12-4 SR: 4029
LEFT MUN: CROSS CREEK T RIGHT MUN: CROSS CREEK T

PARIS RD
(T770)

007943 FT
0040/0000



007943 FT 2 0 62185 0 00 0079+70
VILLAGE: STUDA
0040/0000 LENGTH(AH 2526 BK 2593)

005350 FT



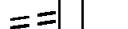
0030/1105 PARKER RD
(T433)



005350 FT 2 0 62185 0 00 0053+82
PATTERSON RD
(T731)
0030/0000 LENGTH(AH 2593 BK 3191)
0020/3021 BMSSEN 62/4029/0020/2956
2 0 62185 0 00 0051+52
NORTH FORK CROSS CREEK
0020/2956 BMSBG 62/4029/0020/2956

WELLS DR
(T721)

0020/1122



0020/2081 CHURCH ST
(TWP)
0020/1502 CHURCH ST
(TWP)

WELLS DR
(T721)

0020/0477
002159 FT



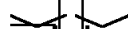
0020/0477 CHURCH ST
(TWP)
0020/0057 BMSSEN 62/4029/0020/0000
002159 FT 2 0 62185 0 00 0021+87
MIDDLE FORK CROSS CREEK
BMSBG 62/4029/0020/0000
0020/0000 LENGTH(AH 3191 BK 2159)
HILL ST
(TWP)

000000 FT



000000 FT 2 0 62185 0 00 0000+00
VILLAGE: PATTERSON MILL
NC CR CROSSCREEK RD
INTER-BK STEELE ST
(SR4018 SEG 0100/1695)
MFC BEGIN = D
0010/0000 LENGTH(AH 2159 BK 0000)

MEADOWCROFT RD
(SR4018 SEG 0100/1695) 0010/0000



EXTRACT DATE: 12/28/2024 ROADWAY MANAGEMENT SYSTEM PAGE NUMBER: 708
PRINT DATE: 12/30/2024 SLD COUNTY/SR - ANNUAL PRINT COUNTY: WASHINGTON

DIR: B TOTAL LEN: .132 MI. DIST: 12-4 SR: 4028
LEFT MUN: BURGETTSTOWN B RIGHT MUN: BURGETTSTOWN B

MAIN ST ET
(BORO)
BORO AL
(BORO)
BORO AL
(BORO)

MAIN ST
(T883)

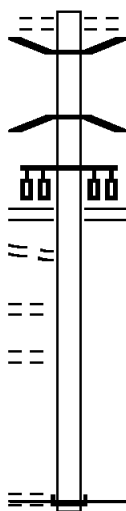
000696 FT

0010/0320

0010/0280

0010/0125
000000 FT

0010/0000



000696 FT (TBK SR4012) CENTER ST
0010/0696 (BORO)
0010/0649 BMS EN 62/4028/0010/0597
2 0 62225 0 00 0006+22
B BURGETTS F
0010/0597 BMS BG 62/4028/0010/0597
J L BRUNNER MEMORIAL BP
(SR0018 SEG 0741/2705)
(SR0018 SEG 0740/2670)

0010/0495

NC BRIDGE ST

000000 FT 2 0 62225 0 00 0000+00

NC MAIN ST ET
INTER-BK MAIN ST

(BORO)

MFC BEGIN = E


0010/0000 LENGTH(AH 0696 BK 0000)

EXTRACT DATE: 12/28/2024 ROADWAY MANAGEMENT SYSTEM PAGE NUMBER: 707
PRINT DATE: 12/30/2024 SLD COUNTY/SR - ANNUAL PRINT COUNTY: WASHINGTON

DIR: B TOTAL LEN: 2.348 MI. DIST: 12-4 SR: 4027
LEFT MUN: JEFFERSON T RIGHT MUN: JEFFERSON T

BETHEL RIDGE RD 012396 FT
(SR4014 SEG 0120/0000) 0050/1865

010531 FT



012396 FT
INTER-AHD CEDAR GROVE RD
0050/1865 (SR4014 SEG 0120/0000)

010531 FT 2 0 62027 0 00 0105+53
5 0050/0000 LENGTH(AH 1865 BK 2545)

EXTRACT DATE: 12/28/2024 ROADWAY MANAGEMENT SYSTEM PAGE NUMBER: 706
PRINT DATE: 12/30/2024 SLD COUNTY/SR - ANNUAL PRINT COUNTY: WASHINGTON

DIR: B TOTAL LEN: 2.348 MI. DIST: 12-4 SR: 4027
LEFT MUN: JEFFERSON T RIGHT MUN: JEFFERSON T

2 0 62027 0 00 0079+36 007986 FT
COLE SCHOOL RD
(T388) 0040/0000

005040 FT

002488 FT

000000 FT

007986 FT

5 0040/0000 LENGTH(AH 2545 BK 2946)

5 005040 FT 2 0 62027 0 00 0049+90
5 0030/0000 LENGTH(AH 2946 BK 2552)

5 002488 FT 2 0 62027 0 00 0024+88
5 0020/0000 LENGTH(AH 2552 BK 2488)

0010/1848 JEFFERSON
CROSS CREEK T

0010/0966 BMS EN 62/4027/0010/0953
2 0 62027 0 00 0009+44

0010/0953 BMSBG 62/4027/0010/0953
B N F CROSS

0010/0713 BMS EN 62/4027/0010/0687
2 0 62027 0 00 0006+78

0010/0687 BMSBG 62/4027/0010/0687
P3
NORTH FORK CROSS CREEK

000000 FT 2 0 62027 0 00 0000+00
NC CE DAR GROVE RD

5 0010/0000 LENGTH(AH 2488 BK 0000)
CROSS CREEK RD
(SR4029 SEG 0060/0987)
MFC BEGIN = D

EXTRACT DATE: 12/28/2024 ROADWAY MANAGEMENT SYSTEM PAGE NUMBER: 705
PRINT DATE: 12/30/2024 SLD COUNTY/SR - ANNUAL PRINT COUNTY: WASHINGTON

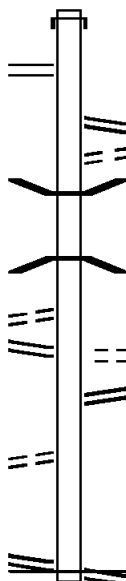
DIR: B TOTAL LEN: .148 MI. DIST: 12-4 SR: 4026
LEFT MUN: ROBINSON T RIGHT MUN: ROBINSON T

000783 FT

FROM 8048/0500 SH
(CONN) 0010/0320
RAMP B RD
(SR8048 SEG 0500/0850) 0010/0245

FOR SR 4004 AND 4026
(CONN) 0010/0150

1 0 00257 7 00 0000+00 000000 FT
OLD STEUBENVILLE PK
(SR4004 SEG 0210/0000) 0010/0000



000783 FT
INTER-AHD MAPLE GROVE RD
0010/0783 (T611)
RAMP D RD
0010/0679 (SR8048 SEG 0750/0000)
RAMP C RD
0010/0640 (SR8048 SEG 0010/0905)
FROM 8048/0010 SH
0010/0585 (CONN)
0010/0532 BMSSEN 62/4026/0010/0399
1 0 00257 7 00 0002+44
SR 0022
0010/0399 BMSBG 62/4026/0010/0399

TO 8048/0250 SH
0010/0245 (CONN)
RAMP A RD
0010/0207 (SR8048 SEG 0250/0000)

NC MAPLE GROVE RD
OLD STEUBENVILLE PK
000000 FT (SR4004 SEG 0210/0000)
MFC BEGIN = D
0010/0000 LENGTH(AH 0783 BK 0000)

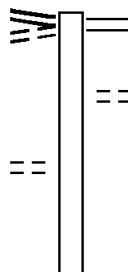
EXTRACT DATE: 12/28/2024 ROADWAY MANAGEMENT SYSTEM PAGE NUMBER: 704
PRINT DATE: 12/30/2024 SLD COUNTY/SR - ANNUAL PRINT COUNTY: WASHINGTON

DIR: B TOTAL LEN: 2.378 MI. DIST: 12-4 SR: 4025
LEFT MUN: JEFFERSON T RIGHT MUN: JEFFERSON T

ELDERSVILLE RD 012555 FT
(SR4008 SEG 0040/1440)
SHORT ST
(T238) 0050/2553

SCOTT HOLLOW RD
(T338) 0050/1170

010002 FT



012555 FT

0050/2553 ELDERSVILLE RD
(SR4008 SEG 0040/1440)

0050/1800 FIRE RD
(T337)

010002 FT 2 0 62006 0 00 0307+71
5 0050/0000 LENGTH(AH 2553 BK 2804)

EXTRACT DATE: 12/28/2024 ROADWAY MANAGEMENT SYSTEM PAGE NUMBER: 703
PRINT DATE: 12/30/2024 SLD COUNTY/SR - ANNUAL PRINT COUNTY: WASHINGTON

DIR: B TOTAL LEN: 2.378 MI. DIST: 12-4 SR: 4025
LEFT MUN: JEFFERSON T RIGHT MUN: JEFFERSON T

ROBERTS DR
(PRDR)

0040/2300

==

WIEGMANN RD
(T805)

007198 FT

==

0040/0000

==

CEDAR GROVE RD
(SR4014 SEG 0120/0985)
FROM 4014/0120 SH
(CONN)

005904 FT

0030/0000

0020/2750

==

003034 FT

LINK LN
(TWP)
2 0 62006 0 00 0279+70
VILLAGE: ELDERSVILLE
0040/0000 LENGTH(AH 2804 BK 1294)

005904 FT 2 0 62006 0 00 0266+42
NC CEDAR GROVE RD
MFC BEGIN = D
0030/0000 LENGTH(AH 1294 BK 2870)

003034 FT 2 0 62027 0 00 0151+80
0020/0000 LENGTH(AH 2870 BK 3034)

KARCH RD
(T392)

0010/0296 BMS EN 62/4025/0010/0271
2 0 62027 0 00 0179+18
B CROSS CK.

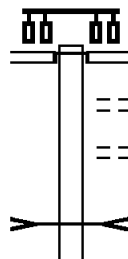
0010/0271 BMSBG 62/4025/0010/0271
000000 FT 2 0 62027 0 00 0182+14
NC ME NEELY RD

STROPE RD
(SR4023 SEG 0040/0000)
MFC BEGIN = E
0010/0000 LENGTH(AH 3034 BK 0000)

000000 FT

EXTRACT DATE: 12/28/2024 ROADWAY MANAGEMENT SYSTEM PAGE NUMBER: 702
PRINT DATE: 12/30/2024 SLD COUNTY/SR - ANNUAL PRINT COUNTY: WASHINGTON
DIR: B TOTAL LEN: 11.041 MI. DIST: 12-4 SR: 4024
LEFT MUN: CANTON T RIGHT MUN: CANTON T

058299 FT



058299 FT
INTER-AHD HEWITT AV
(T582)
JEFFERSON AV
(SR0844 SEG 0290/0000)
0220/3166 FOOR AV
(TWP)
0220/3000 NORMANDY AV
(TWP)
0220/2830 B GEORGES RN
STRUCTURE LENGTH 11 FT
0220/2623 BMSID 62/4024/0220/2623

EXTRACT DATE: 12/28/2024 ROADWAY MANAGEMENT SYSTEM PAGE NUMBER: 701
PRINT DATE: 12/30/2024 SLD COUNTY/SR - ANNUAL PRINT COUNTY: WASHINGTON

DIR: B TOTAL LEN: 11.041 MI. DIST: 12-4 SR: 4024
LEFT MUN: CANTON T RIGHT MUN: CANTON T

055133 FT

055133 FT 2 0 62096 0 03 0569+03
S 0220/0000 LENGTH(AH 3166 BK 2659)

0210/1120 WEST WYLIE AV
(T563)

052474 FT

052474 FT 2 0 62096 0 03 0542+44
MILLER RD
(T532)
S 0210/0000 LENGTH(AH 2659 BK 3488)

0200/1390 MCKEE RD
(SR3011 SEG 0090/2453)
MFC BEGIN = E

2 0 62096 0 03 0498+38 048986 FT
MCCLAY RD
(T567) 0200/0000

048986 FT HANEY RD
(T567)
S 0200/0000 LENGTH(AH 3488 BK 2377)

046609 FT

046609 FT 2 0 62096 0 03 0474+61
S 0190/0000 LENGTH(AH 2377 BK 2018)

044591 FT

044591 FT 2 0 62096 0 03 0454+43
S 0180/0000 LENGTH(AH 2018 BK 2311)

EXTRACT DATE: 12/28/2024 ROADWAY MANAGEMENT SYSTEM PAGE NUMBER: 700
PRINT DATE: 12/30/2024 SLD COUNTY/SR - ANNUAL PRINT COUNTY: WASHINGTON

DIR: B TOTAL LEN: 11.041 MI. DIST: 12-4 SR: 4024
LEFT MUN: CANTON T RIGHT MUN: CANTON T

	042280 FT		042280 FT 2 0 62096 0 03 0431+40
			NC HEWITT AV
SMILEY RD			CANTON
(SR4055 SEG 0010/0000)	0170/0000	==	BUFFALO T
			0170/0000 LENGTH(AH 2311 BK 3313)
FOSTER RD			
(T621)	0160/0740	==	
2 0 62096 0 03 0398+01	038967 FT		038967 FT
HATHAWAY RD			
(T619)	0160/0000	==	0160/0000 LENGTH(AH 3313 BK 1895)
	037072 FT		037072 FT 2 0 62096 0 03 0376+70
			0150/0000 LENGTH(AH 1895 BK 2702)
	034370 FT		034370 FT 2 0 62096 0 03 0349+68
			0140/0000 LENGTH(AH 2702 BK 2308)
		==	ASHMORE RD
			0130/1685 (T547)
		==	CLARKE RD
2 0 62096 0 03 0326+60	032062 FT		0130/0075 (T477)
			032062 FT

EXTRACT DATE: 12/28/2024 ROADWAY MANAGEMENT SYSTEM PAGE NUMBER: 699
PRINT DATE: 12/30/2024 SLD COUNTY/SR - ANNUAL PRINT COUNTY: WASHINGTON

DIR: B TOTAL LEN: 11.041 MI. DIST: 12-4 SR: 4024
LEFT MUN: BUFFALO T RIGHT MUN: BUFFALO T

CARLISLE RD
(T478)

0130/0000

==

0130/0000 LENGTH(AH 2308 BK 3268)

028794 FT

028794 FT 2 0 62096 0 03 0294+38
0120/0000 LENGTH(AH 3268 BK 1710)

027084 FT

027084 FT 2 0 62096 0 03 0277+38
0110/0000 LENGTH(AH 1710 BK 2679)

024405 FT

--

0100/0183 BUFFALO
024405 FT BLAINE T 2 0 62096 0 03 0255+50
0100/0000 LENGTH(AH 2679 BK 3140)

PENN LN
(PRDR)

0090/1035

==

021265 FT

==

==

0090/0463 BMS EN 62/4024/0090/0431
2 0 62096 0 01 0222+52
BUFFALO CK.
0090/0431 BMSBG 62/4024/0090/0431
021265 FT 2 0 62096 0 01 0224+10
MAIN ST
(SR0221 SEG 0300/0000)
NC RURAL VALLEY RD
INTER-BK MAIN ST
(SR0221 SEG 0300/0000)
MFC BEGIN = D
0090/0000 LTH AH 003140 BK 001085

DIR: B TOTAL LEN: 11.041 MI.
LEFT MUN: BLAINE T

DIST: 12-4 SR: 4024
RIGHT MUN: BLAINE T

NORTH ALLEY RD
(TWP)
0080/0295
020278 FT

0 1 6 8 7 9 F T

0 1 4 2 1 5 F T

POST RD
(SR4059 SEG 0010/0000) 0050/1260

2 0 62096 0 00 0115+30 011490 FT
COLBY YOUNG RD
(T426) 0050/0000

```
021265 FT
7082/0000 LTH AH 001085 BK 000987
INTER-AHD MAIN ST
(SR0221 SEG 0310/0000)
```

```

0080/0987 (T922) SECOND ST
          (T947)
          NC MAIN ST
          MAIN ST
0080/0600 (T920)

```

020278 FT 2 0 62096 0 00 0203+05
VILLAGE: TAYLORSTOWN
0080/0000 LENGTH(AH 0987 BK 3399)

016879 FT 2 0 62096 0 00 0169+06
0070/0000 LENGTH(AH 3399 BK 2664)

014215 FT 2 0 62096 0 00 0142+42
NC TAYLORSTOWN RIDGE RD
0060/0000 LENGTH(AH 2664 BK 2725)

011490 FT
S 0050/0000 LENGTH(AH 2725 BK 2924)

EXTRACT DATE: 12/28/2024 ROADWAY MANAGEMENT SYSTEM PAGE NUMBER: 697
PRINT DATE: 12/30/2024 SLD COUNTY/SR - ANNUAL PRINT COUNTY: WASHINGTON

DIR: B TOTAL LEN: 11.041 MI. DIST: 12-4 SR: 4024
LEFT MUN: BLAINE T RIGHT MUN: BLAINE T

008566 FT

008566 FT 2 0 62096 0 00 0086+06
S 0040/0000 LENGTH(AH 2924 BK 2438)

006128 FT

006128 FT 2 0 62096 0 00 0061+68
S 0030/0000 LENGTH(AH 2438 BK 2904)

JOBES LN
(PRDR)

0020/0780

003224 FT

0020/1356 BLAINE
BUFFALO T
NEWMAN RD
0020/0905 (SR3006 SEG 0010/0000)

003224 FT 2 0 62096 0 00 0032+32
NC CLAYSTOWN RD
GASHEL RD
(T422)

0020/0000 BUFFALO
DONEGAL T
S LENGTH(AH 2904 BK 3224)

2 0 62096 0 00 0000+00 000000 FT
NORTH RD
(SR0231 SEG 0300/0000) 0010/0000

NC CLAYS TAYLOR RIDGE RD
NORTH RD
000000 FT (SR0231 SEG 0300/0000)
MFC BEGIN = E
S 0010/0000 LENGTH(AH 3224 BK 0000)

EXTRACT DATE: 12/28/2024 ROADWAY MANAGEMENT SYSTEM PAGE NUMBER: 696
PRINT DATE: 12/30/2024 SLD COUNTY/SR - ANNUAL PRINT COUNTY: WASHINGTON

DIR: B TOTAL LEN: 2.913 MI. DIST: 12-4 SR: 4023
LEFT MUN: JEFFERSON T RIGHT MUN: JEFFERSON T

WINDSWEPT RD
(T335)

015383 FT
0050/3325

==
==
==

015383 FT ELDERSVILLE RD
0050/3366 (SR4008 SEG 0080/0000)

0050/3285 RIDGE RD
(T371)

012017 FT

012017 FT 2 0 62025 0 00 0121+15
S 0050/0000 LENGTH(AH 3366 BK 2925)

009092 FT

MENEELY RD
(SR4025 SEG 0010/0000) 0040/0000

==
==

009092 FT 2 0 62025 0 00 0091+90
NO NAME RD
(T803)
S 0040/0000 LENGTH(AH 2925 BK 2756)

EXTRACT DATE: 12/28/2024 ROADWAY MANAGEMENT SYSTEM PAGE NUMBER: 695
PRINT DATE: 12/30/2024 SLD COUNTY/SR - ANNUAL PRINT COUNTY: WASHINGTON

DIR: B TOTAL LEN: 2.913 MI. DIST: 12-4 SR: 4023
LEFT MUN: JEFFERSON T RIGHT MUN: JEFFERSON T

006336 FT

0030/1246 BMS EN 62/4023/0030/1222
2 0 62025 0 00 0076+55
B N F CROSS
0030/1222 BMSBG 62/4023/0030/1222
RETAINING WALL END
0030/0852 BMSID 62/4023/0030/0760
RETAINING WALL BEGIN
0030/0760 BMSID 62/4023/0030/0760
006336 FT 2 0 62025 0 00 0065+33
0030/0000 LENGTH(AH 2756 BK 2958)

003378 FT

0020/0975 JEFFERSON
CROSS CREEK T
RBR
0020/0028 BMS EN 62/4023/0020/0000
003378 FT 2 0 62025 0 00 0033+76
P3
NORTH FORK CROSS CREEK
BMSBG 62/4023/0020/0000
0020/0000 LENGTH(AH 2958 BK 3378)
0010/3300 (AAR 004181*)#TRKS 00

000000 FT

0010/0484 BMS EN 62/4023/0010/0469
2 0 62025 0 00 0004+72
B N F CROSS
0010/0469 BMSBG 62/4023/0010/0469
000000 FT 2 0 62025 0 00 0000+00
VILLAGE: STUDA
NC ST ROPE RD
CROSS CREEK RD
(SR4029 SEG 0070/1073)
MFC BEGIN = E
0010/0000 LENGTH(AH 3378 BK 0000)

EXTRACT DATE: 12/28/2024 ROADWAY MANAGEMENT SYSTEM PAGE NUMBER: 694
PRINT DATE: 12/30/2024 SLD COUNTY/SR - ANNUAL PRINT COUNTY: WASHINGTON

DIR: B TOTAL LEN: 7.233 MI. DIST: 12-4 SR: 4022
LEFT MUN: WASHINGTON C RIGHT MUN: WASHINGTON C

038192 FT

038192 FT
INTER-AHD

WYLIE AV
(T563)

0140/1307

KERNS HILL RD
(TWP)

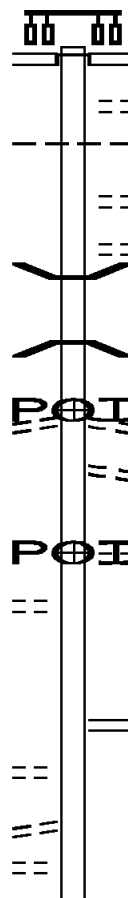
0140/0244
035443 FT

FORD ST
(T703)
MARRA AV
(T701)
DON LN
(TWP)

0130/2502

0130/2138

0130/1577



WYLIE AV
(CITY)
JEFFERSON AV
(SR0018 SEG 0390/0000)

0140/2749
0140/2455
CHARTIERS ST
(TWP)

WASHINGTON
0140/2394
CANTON T
PENNSYLVANIA AV
(T969)
OHIO ST
(T957)

0140/1859
0140/1708
BMSSEN 62/4022/0140/1620
2 0 62 159 0 00 0079+64

0140/1620
BMSBG 62/4022/0140/1620
(APRA) CERDEC CORP

0140/1307
0140/1224
CERDEC CORP
(PRDR)
DRAKEN FIELD ST
(PRDR)

(APRA) CERDEC CORP
0140/0555
CERDEC CORP
(PRDR)

035443 FT 2 0 62 159 0 00 0063+43
NC WEST WYLIE AV

JESSOP PL
(SR4051 SEG 0020/3089)
5 0140/0000 LENGTH(AH 2749 BK 2774)

022034 FT 2 0 62201 0 00 0025+71
0090/0000 LENGTH(AH 2296 BK 2566)

EXTRACT DATE: 12/28/2024 ROADWAY MANAGEMENT SYSTEM PAGE NUMBER: 692
PRINT DATE: 12/30/2024 SLD COUNTY/SR - ANNUAL PRINT COUNTY: WASHINGTON

DIR: B TOTAL LEN: 7.233 MI. DIST: 12-4 SR: 4022
LEFT MUN: CANTON T RIGHT MUN: CANTON T

	019468 FT		019468 FT 2 0 62201 0 00 0000+00 NC ARMSTRONG DR MCKEE RD (SR3011 SEG 0080/0000) MFC BEGIN = D CANTON BUFFALO T
HAINES RD (T528)	0070/3281	==	5 0080/0000 LENGTH(AH 2566 BK 3510)
	015958 FT		015958 FT 2 0 62107 0 01 0159+38 5 0070/0000 LENGTH(AH 3510 BK 2435)
			0060/0700 BMS EN 62/4022/0060/0676 2 0 62107 0 01 0141+62 BRANCH OF BUFFALO CREEK
REESE RD (T546)	0060/0580 013523 FT	== ==	0060/0676 BMSBG 62/4022/0060/0676 GORBY RD (T545) 0060/0580 013523 FT 2 0 62107 0 01 0134+99 5 0060/0000 LENGTH(AH 2435 BK 2933)
KELLEY RD (T527)	0050/1405	==	0050/0064 BMS EN 62/4022/0050/0000

EXTRACT DATE: 12/28/2024 ROADWAY MANAGEMENT SYSTEM PAGE NUMBER: 691
PRINT DATE: 12/30/2024 SLD COUNTY/SR - ANNUAL PRINT COUNTY: WASHINGTON

DIR: B TOTAL LEN: 7.233 MI.
LEFT MUN: BUFFALO T

DIST: 12-4 SR: 4022
RIGHT MUN: BUFFALO T

010590 FT

010590 FT 2 0 62107 0 00 0105+65
BRANCH OF BUFFALO CREEK
BMSBG 62/4022/0050/0000
[S] 0050/0000 LENGTH(AH 2933 BK 3368)

0040/2315 BOONE RD
0040/2129 (T503)
BMSEN 62/4022/0040/2098
2 0 62107 0 00 0093+06
BUFFALO CK.
0040/2098 BMSBG 62/4022/0040/2098

007222 FT

007222 FT 2 0 62107 0 00 0072+08
[S] 0040/0000 LENGTH(AH 3368 BK 2685)

CLARKE RD
(T477)

0030/1885

004537 FT

004537 FT 2 0 62107 0 00 0045+23
[S] 0030/0000 LENGTH(AH 2685 BK 2118)

002419 FT

002419 FT 2 0 62107 0 00 0024+21
[S] 0020/0000 LENGTH(AH 2118 BK 2419)

000000 FT

000000 FT 2 0 62107 0 00 0000+00
GREEN VALLEY RD
(SR0221 SEG 0270/0275)
NC PL EASANT VALLEY RD
MFC BEGIN = E

GREEN VALLEY RD
(SR0221 SEG 0270/0275) 0010/0000

[S] 0010/0000 LENGTH(AH 2419 BK 0000)

EXTRACT DATE: 12/28/2024 ROADWAY MANAGEMENT SYSTEM PAGE NUMBER: 690
PRINT DATE: 12/30/2024 SLD COUNTY/SR - ANNUAL PRINT COUNTY: WASHINGTON

DIR: B TOTAL LEN: 1.840 MI. DIST: 12-4 SR: 4021
LEFT MUN: SMITH T RIGHT MUN: SMITH T

009714 FT

009714 FT MAIN ST
0040/2227 (SR0018 SEG 0720/0000)
BERRY RD
0040/1710 (TWP)
DIAMOND ST
0040/1398 (T439)
WASHINGTON ST
0040/1087 (T441)
KEYSTONE ST
0040/0691 (T443)

007487 FT

007487 FT 2 0 62220 0 00 0075+24
S 0040/0000 LENGTH(AH 2227 BK 2576)

004911 FT

004911 FT 2 0 62220 0 00 0049+48
S 0030/0000 LENGTH(AH 2576 BK 2450)

002461 FT

002461 FT 2 0 62220 0 00 0024+72
S 0020/0000 LENGTH(AH 2450 BK 2461)

000000 FT

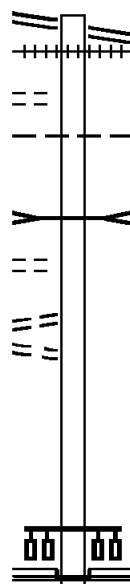
000000 FT 2 0 62220 0 00 0000+00
NC OS TOP RD
ATLAS CHERRY VALLEY RD
INTER-BK (SR4017 SEG 0030/0000)
OSTOP RD
(T496)
MFC BEGIN = E
S 0010/0000 LENGTH(AH 2461 BK 0000)

EXTRACT DATE: 12/28/2024 ROADWAY MANAGEMENT SYSTEM PAGE NUMBER: 689
PRINT DATE: 12/30/2024 SLD COUNTY/SR - ANNUAL PRINT COUNTY: WASHINGTON

DIR: B TOTAL LEN: .541 MI. DIST: 12-4 SR: 4020
LEFT MUN: SOUTH STRABANE T RIGHT MUN: SOUTH STRABANE T

MAIN ST 002858 FT
(SR4049 SEG 0050/1087) 0010/2858
GRABLE RD
(T916) 0010/2240

GRABLE RD
(T916) 0010/1455
WINDSOR RD
(TWP) 0010/0995
WINDSOR RD
(TWP) 0010/0405
000000 FT



002858 FT MAIN ST
0010/2858 (SR4049 SEG 0050/1087)
0010/2275 (AAR 510338T) #TRKS 01

0010/1994 SOUTH STRABANE
CANTON T
CHARTIERS CK
STRUCTURE LENGTH 89 FT
0010/1866 BMSID 62/4020/0010/1866

000000 FT 2 0 62100 0 00 0000+00
NC OAK GROVE RD
HENDERSON AV
(SR0018 SEG 0420/0000)

INTER-BK HEWITT AV
(T623)
MFC BEGIN = C
0010/0000 LENGTH(AH 2858 BK 0000)

EXTRACT DATE: 12/28/2024 ROADWAY MANAGEMENT SYSTEM PAGE NUMBER: 688
PRINT DATE: 12/30/2024 SLD COUNTY/SR - ANNUAL PRINT COUNTY: WASHINGTON
DIR: B TOTAL LEN: 3.571 MI. DIST: 12-4 SR: 4019
LEFT MUN: ROBINSON T RIGHT MUN: ROBINSON T

018854 FT

018854 FT
INTER-AHD BULGER CANDOR RD
(SR4009 SEG 0040/0000)
MIDWAY CANDOR RD
0070/3353 (SR4009 SEG 0040/0000)



EXTRACT DATE: 12/28/2024 ROADWAY MANAGEMENT SYSTEM PAGE NUMBER: 687
PRINT DATE: 12/30/2024 SLD COUNTY/SR - ANNUAL PRINT COUNTY: WASHINGTON

DIR: B TOTAL LEN: 3.571 MI. DIST: 12-4 SR: 4019
LEFT MUN: ROBINSON T RIGHT MUN: ROBINSON T

2 0 62021 0 00 0052+98 015501 FT
BULGER ARCH RD
(T835) 0070/0000

013232 FT

SIMPSON RD
(TWP) 0046/0440

011191 FT

GRANT ST
(SR4012 SEG 0090/2211) 0046/0000
011191 FT

0070/1457 BMSEN 62/4019/0070/1443
ROBINSON
0070/1454 SMITH T
2 0 62021 0 00 0067+45
LITTLE RACCOON RUN
0070/1443 BMSBG 62/4019/0070/1443

015501 FT

0070/0000 LENGTH(AH 3353 BK 2269)

0060/1225 MAX DR
(PRDR)

013232 FT 2 0 62021 0 00 0030+35
0060/0000 LENGTH(AH 2269 BK 1555)

011677 FT 2 0 62021 0 00 0000+00
BULGER BLOCK RD
(T833)

0050/0000 LENGTH(AH 1555 BK 0486)

0046/0190 LINCOLN ST
(TWP)
011191 FT 0 0 00000 0 00 0000+00
NC BU LGER CANDOR RD

INTER-BK GRANT ST
(SR4012 SEG 0090/2211)
MFC BEGIN = D

0046/0000 LTH AH 000486 BK 000745
011191 FT
7042/0000 LTH AH 000745 BK 003054
INTER-AHD GRANT ST
(SR4012 SEG 0100/0535)
GRANT ST

EXTRACT DATE: 12/28/2024 ROADWAY MANAGEMENT SYSTEM PAGE NUMBER: 686
PRINT DATE: 12/30/2024 SLD COUNTY/SR - ANNUAL PRINT COUNTY: WASHINGTON

DIR: B TOTAL LEN: 3.571 MI. DIST: 12-4 SR: 4019
LEFT MUN: SMITH T RIGHT MUN: SMITH T

SMITH LN
(PRDR)

0040/2925

==

0040/3054 (SR4012 SEG 0100/0535)

008137 FT

~ ~

008137 FT 2 0 62172 0 00 0081+28

VILLAGE: BULGER
0040/0000 LENGTH(AH 3054 BK 2900)

005237 FT

005237 FT 2 0 62172 0 00 0052+27
0030/0000 LENGTH(AH 2900 BK 2684)

~ ~

~ ~

==

0020/1260 BMS EN 62/4019/0020/1246
2 0 62172 0 00 0037+55

B RACCOON CK
0020/1246 BMSBG 62/4019/0020/1246
JOE CAIN RD
0020/1030 (T817)

002553 FT

002553 FT 2 0 62172 0 00 0025+56
0020/0000 LENGTH(AH 2684 BK 2553)

000000 FT

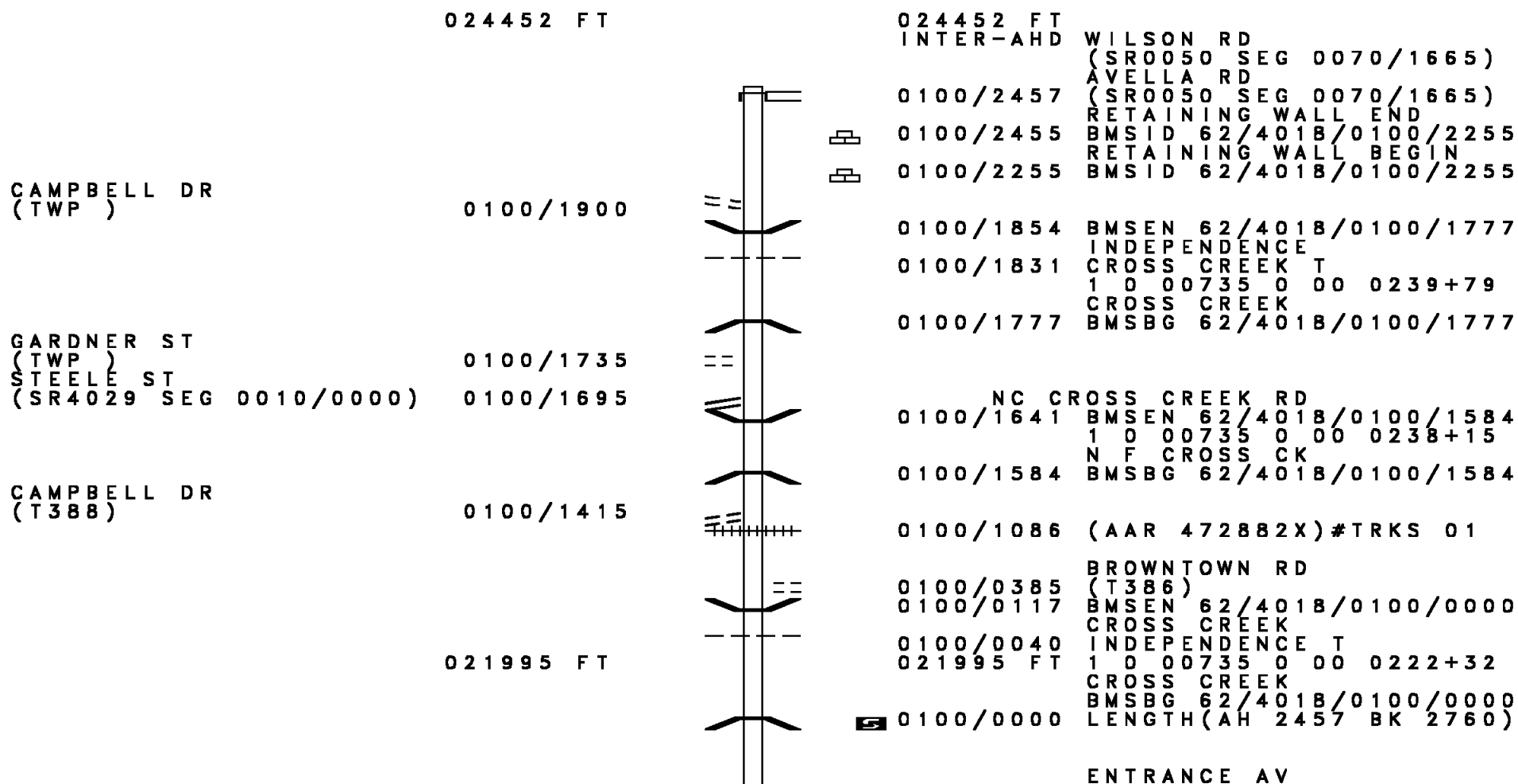
000000 FT 2 0 62172 0 00 0000+00

NC PL EASANT VALLEY RD
GOFFRE CHERRY VALLEY RD
(SR4015 SEG 0110/0000)
MFC BEGIN = E

0010/0000 LENGTH(AH 2553 BK 0000)

EXTRACT DATE: 12/28/2024 ROADWAY MANAGEMENT SYSTEM PAGE NUMBER: 685
PRINT DATE: 12/30/2024 SLD COUNTY/SR - ANNUAL PRINT COUNTY: WASHINGTON

DIR: B TOTAL LEN: 4.631 MI. DIST: 12-4 SR: 4018
LEFT MUN: INDEPENDENCE T RIGHT MUN: INDEPENDENCE T



EXTRACT DATE: 12/28/2024 ROADWAY MANAGEMENT SYSTEM PAGE NUMBER: 684
PRINT DATE: 12/30/2024 SLD COUNTY/SR - ANNUAL PRINT COUNTY: WASHINGTON

DIR: B TOTAL LEN: 4.631 MI. DIST: 12-4 SR: 4018
LEFT MUN: INDEPENDENCE T RIGHT MUN: INDEPENDENCE T

FIRST ST
(T350)

0090/0300
019235 FT

0090/1790 (TWP)

019235 FT 1 0 00735 0 00 0194+38
S 0090/0000 LENGTH(AH 2760 BK 3150)

1 0 00735 0 00 0162+62 016085 FT
MARTIN AV
(T338)

0080/0000

016085 FT

S 0080/0000 LENGTH(AH 3150 BK 2850)

0070/2015 FALLEN TIMBER RD
(T338)
0070/1890 FALLEN TIMBER RD
(T338)

013235 FT

0070/0427 BGN 0000/0000 END
013235 FT 1 0 00735 0 00 0134+95
S 0070/0000 LENGTH(AH 2850 BK 2119)

011116 FT

0060/0093 BMSBN 62/4018/0060/0000
INDEPENDENCE
0060/0043 JEFFERSON T
011116 FT 1 0 00735 0 00 0112+74
CROSS CREEK
BMSBG 62/4018/0060/0000
S 0060/0000 LENGTH(AH 2119 BK 2000)

VILLAGE RD
(TWP)

0050/0965

009116 FT

009116 FT 1 0 00735 0 00 0091+70

EXTRACT DATE: 12/28/2024 ROADWAY MANAGEMENT SYSTEM PAGE NUMBER: 683
PRINT DATE: 12/30/2024 SLD COUNTY/SR - ANNUAL PRINT COUNTY: WASHINGTON

DIR: B TOTAL LEN: 4.631 MI. DIST: 12-4 SR: 4018
LEFT MUN: JEFFERSON T RIGHT MUN: JEFFERSON T

BERT RD
(T344)

0040/0970

==

006954 FT

MILLER RD
(T335)

0030/1625

==

004735 FT

002521 FT

000000 FT

5 0050/0000 LENGTH(AH 2000 BK 2162)

006954 FT 1 0 00735 0 00 0069+57
5 0040/0000 LENGTH(AH 2162 BK 2219)

0030/0080 BMS EN 62/4018/0030/0000
JEFFERSON
0030/0038 INDEPENDENCE T
004735 FT 1 0 00735 0 00 0047+42
CROSS CREEK

5 0030/0000 BMSBG 62/4018/0030/0000
LENGTH(AH 2219 BK 2214)

0020/1160 (AAR 472886A) #TRKS 01
RETAINING WALL END
0020/1001 BMSID 62/4018/0020/0944
0020/0944 RETAINING WALL BEGIN
BMSID 62/4018/0020/0944

0020/0088 BMS EN 62/4018/0020/0000
INDEPENDENCE
0020/0042 JEFFERSON T
002521 FT 1 0 00735 0 00 0025+23
CROSS CREEK

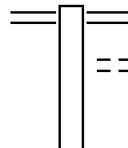
5 0020/0000 BMSBG 62/4018/0020/0000
LENGTH(AH 2214 BK 2521)

000000 FT 1 0 00735 0 00 0000+00
NC MEADOWCROFT RD
INTER-BK WEST VIRGINIA STATE LIN
(STBD)
MFC BEGIN = D

5 0010/0000 LENGTH(AH 2521 BK 0000)

EXTRACT DATE: 12/28/2024 ROADWAY MANAGEMENT SYSTEM PAGE NUMBER: 682
PRINT DATE: 12/30/2024 SLD COUNTY/SR - ANNUAL PRINT COUNTY: WASHINGTON
DIR: B TOTAL LEN: 4.414 MI. DIST: 12-4 SR: 4017
LEFT MUN: SMITH T RIGHT MUN: SMITH T

JOFFRE BULGER RD 023305 FT
(SR4012 SEG 0090/0000) 0090/2224



023305 FT GRANT ST
0090/2224 (SR4012 SEG 0090/0000)
0090/2075 GRANT ST CR
(TWP)

EXTRACT DATE: 12/28/2024 ROADWAY MANAGEMENT SYSTEM PAGE NUMBER: 681
PRINT DATE: 12/30/2024 SLD COUNTY/SR - ANNUAL PRINT COUNTY: WASHINGTON

DIR: B TOTAL LEN: 4.414 MI. DIST: 12-4 SR: 4017
LEFT MUN: SMITH T RIGHT MUN: SMITH T

021081 FT	WOODS DR (TWP) 0090/0450 021081 FT 2 0 62219 0 00 0100+54 0090/0000 LENGTH(AH 2224 BK 2566)
018515 FT	018515 FT 2 0 62219 0 00 0074+88 0080/0000 LENGTH(AH 2566 BK 2203)
016312 FT	016312 FT 2 0 62219 0 00 0052+85 0070/0000 LENGTH(AH 2203 BK 2418)
013894 FT	013894 FT 2 0 62219 0 00 0028+67 0060/0000 LENGTH(AH 2418 BK 2981)
010913 FT	010913 FT 2 0 62219 0 00 0000+00 JOFFRE CHERRY VALLEY RD (SR4015 SEG 0130/2125) NC PHILLIS RD INTER-BK JOFFRE CHERRY VALLEY RD (SR4015 SEG 0130/2125) MFC BEGIN = E
010913 FT	0050/0000 LTH AH 002981 BK 001043 010913 FT 7044/0000 LTH AH 001043 BK 002936 INTER-AHD JOFFRE CHERRY VALLEY RD

JOFFRE CHERRY VALLEY RD

EXTRACT DATE: 12/28/2024 ROADWAY MANAGEMENT SYSTEM PAGE NUMBER: 680
PRINT DATE: 12/30/2024 SLD COUNTY/SR - ANNUAL PRINT COUNTY: WASHINGTON

DIR: B TOTAL LEN: 4.414 MI.
LEFT MUN: SMITH T

DIST: 12-4 SR: 4017
RIGHT MUN: SMITH T

(SR4015 SEG 0140/0000) 0040/2936

0040/2936 (SR4015 SEG 0140/0000)
BMSSEN 62/4017/0040/2491
0040/2535 BRIDGE POSTED (TONS)
2 0 62217 0 00 0104+64
SGL 20 COMB 24
RACCOON CK.
0040/2491 BMSBG 62/4017/0040/2491

007977 FT

007977 FT 2 0 62217 0 00 0079+69
S 0040/0000 LENGTH(AH 2936 BK 2533)

2 0 62217 0 00 0054+54 005444 FT
OSTOP RD
(SR4021 SEG 0010/0000) 0030/0000

005444 FT RIDGE RD
(T496)
S 0030/0000 LENGTH(AH 2533 BK 2942)

002502 FT

002502 FT 2 0 62217 0 00 0025+12
S 0020/0000 LENGTH(AH 2942 BK 2502)

000000 FT

0010/1155 STONEGATE DR
(PRDR)
0010/0864 SOUTH ST
(T525)
000000 FT 2 0 62217 0 00 0000+00
NC AT LAS CHERRY VALLEY RD
ATLASBURG RD
(SR0018 SEG 0670/2733)
MFC BEGIN = D
S 0010/0000 LENGTH(AH 2502 BK 0000)

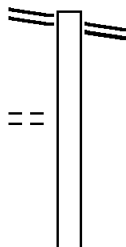
EXTRACT DATE: 12/28/2024 ROADWAY MANAGEMENT SYSTEM PAGE NUMBER: 679
PRINT DATE: 12/30/2024 SLD COUNTY/SR - ANNUAL PRINT COUNTY: WASHINGTON

DIR: B TOTAL LEN: 2.617 MI. DIST: 12-4 SR: 4016
LEFT MUN: MOUNT PLEASANT T RIGHT MUN: MOUNT PLEASANT T

FORT CHERRY RD 013820 FT
(SR4037 SEG 0080/0000) 0060/2798

BOWEN RD
(T596) 0060/1750

011022 FT



013820 FT FORT CHERRY RD
0060/2798 (SR4037 SEG 0080/0000)

011022 FT 2 0 62010 0 00 0110+24

EXTRACT DATE: 12/28/2024 ROADWAY MANAGEMENT SYSTEM PAGE NUMBER: 678
PRINT DATE: 12/30/2024 SLD COUNTY/SR - ANNUAL PRINT COUNTY: WASHINGTON

DIR: B TOTAL LEN: 2.617 MI. DIST: 12-4 SR: 4016
LEFT MUN: MOUNT PLEASANT T RIGHT MUN: MOUNT PLEASANT T

2 0 62010 0 00 0089+65 008963 FT
LOFFERT RD
(T518) 0050/0000

006387 FT

2 0 62010 0 00 0048+18 004808 FT
ZOMBEEK LN
(T516) 0030/0000

002499 FT

TOTH RD
(PRDR) 0010/2180

000000 FT

WATERDAM RD
(SR4015 SEG 0100/1576) 0010/0000

0060/0000 LENGTH(AH 2798 BK 2059)

008963 FT

0050/0000 LENGTH(AH 2059 BK 2576)

006387 FT 2 0 62010 0 00 0063+94
BEECHNUT RD
(T516)

0040/0000 LENGTH(AH 2576 BK 1579)

004808 FT

0030/0000 LENGTH(AH 1579 BK 2309)

002499 FT 2 0 62010 0 00 0025+07
0020/0000 LENGTH(AH 2309 BK 2499)

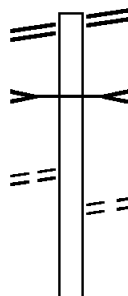
0010/0124 MOUNT PLEASANT
000000 FT SMITH T
2 0 62010 0 00 0000+00
WATERDAM RD
(SR4015 SEG 0100/1576)
NC CHERRY VALLEY RD
MFC BEGIN = D
0010/0000 LENGTH(AH 2499 BK 0000)

EXTRACT DATE: 12/28/2024 ROADWAY MANAGEMENT SYSTEM PAGE NUMBER: 677
PRINT DATE: 12/30/2024 SLD COUNTY/SR - ANNUAL PRINT COUNTY: WASHINGTON

DIR: B TOTAL LEN: 7.518 MI. DIST: 12-4 SR: 4015
LEFT MUN: SMITH T RIGHT MUN: SMITH T

JOFFRE BULGER RD 039695 FT
(SR4012 SEG 0060/0040) 0160/3150

APPLE WY
(TWP) 0160/2020



039695 FT JOFFRE BULGER RD
0160/3150 (SR4012 SEG 0060/0040)
BURGETTS FK.
STRUCTURE LENGTH 17 FT
0160/2725 BMSID 62/4015/0160/2725

0160/2005 MT ROSA LN
(TWP)

EXTRACT DATE: 12/28/2024 ROADWAY MANAGEMENT SYSTEM PAGE NUMBER: 676
PRINT DATE: 12/30/2024 SLD COUNTY/SR - ANNUAL PRINT COUNTY: WASHINGTON

DIR: B TOTAL LEN: 7.518 MI. DIST: 12-4 SR: 4015
LEFT MUN: SMITH T RIGHT MUN: SMITH T

KEYS RD (T821)	036545 FT 0160/0000	==	036545 FT 2 0 62031 0 02 0366+76 SCHOOL DR (PRDR) S 0160/0000 LENGTH(AH 3150 BK 2711)
	033834 FT		S 033834 FT 2 0 62031 0 02 0339+80 0150/0000 LENGTH(AH 2711 BK 3007)
SLAK LN (TWP) BONNYMEADE DR (TWP)	0140/1520 0140/1100	==	0140/1520 LUKON LN (TWP)
ATLAS CHERRY VALLEY RD (SR4017 SEG 0040/2936)	030827 FT 0140/0000	==	030827 FT 2 0 62031 0 02 0309+73 VILLAGE: JOFFRE S 0140/0000 LENGTH(AH 3007 BK 3157)
		==	0130/2125 PHILLIS RD (SR4017 SEG 0050/0000) 0130/2093 BMSID 62/4015/0130/2081 2 0 62031 0 02 0299+72 B RACCOON CK 0130/2081 BMSBG 62/4015/0130/2081
		==	0130/1070 FARM RD (TWP)
	027670 FT		027670 FT 2 0 62031 0 02 0278+08 B RACCOON CK STRUCTURE LENGTH 11 FT BMSID 62/4015/0130/0000 S 0130/0000 LENGTH(AH 3157 BK 2642) PEACH AV 0120/2620 (T454)
NUMBER 3 HILL RD		==	

EXTRACT DATE: 12/28/2024 ROADWAY MANAGEMENT SYSTEM PAGE NUMBER: 675
PRINT DATE: 12/30/2024 SLD COUNTY/SR - ANNUAL PRINT COUNTY: WASHINGTON

DIR: B TOTAL LEN: 7.518 MI. DIST: 12-4 SR: 4015
LEFT MUN: SMITH T RIGHT MUN: SMITH T

(T807)

0120/2115

==
== 0120/1810 CHURCH ST
== (TWP)
== 0120/1485 CHERRY ST
== (T455)
== 0120/1160 VALLEY WAY LN
== (T453)
== 0120/0935 DOGWOOD LN
== (TWP)

025028 FT

025028 FT 2 0 62031 0 02 0251+31
5 0120/0000 LENGTH(AH 2642 BK 2613)

022415 FT

0110/0117 BMS EN 62/4015/0110/0092
2 0 62031 0 01 0226+11
BULGER RUN
0110/0092 BMSBG 62/4015/0110/0092
022415 FT 2 0 62031 0 01 0225+20
VILLAGE: CHERRY VALLEY
NC JOFFRE CHERRY VALLEY RD
PLEASANT VALLEY RD
(SR4019 SEG 0010/0000)
5 0110/0000 LENGTH(AH 2613 BK 2613)


0100/1576 CHERRY VALLEY RD
(SR4016 SEG 0010/0000)
SMITH
0100/1422 MOUNT PLEASANT T

019802 FT

0100/0029 BMS EN 62/4015/0100/0000
019802 FT 2 0 62031 0 01 0198+94
CHERRY RUN
BMSBG 62/4015/0100/0000
5 0100/0000 LENGTH(AH 2613 BK 2442)

COVERED BRIDGE RD
(T799)

0090/2405



EXTRACT DATE: 12/28/2024 ROADWAY MANAGEMENT SYSTEM PAGE NUMBER: 674
PRINT DATE: 12/30/2024 SLD COUNTY/SR - ANNUAL PRINT COUNTY: WASHINGTON

DIR: B TOTAL LEN: 7.518 MI. DIST: 12-4 SR: 4015
LEFT MUN: MOUNT PLEASANT T RIGHT MUN: MOUNT PLEASANT T

LAKESIDE DR
(PRDR)

017360 FT

0080/2010

==

017360 FT 2 0 62031 0 01 0173+61
5 0090/0000 LENGTH(AH 2442 BK 2335)

SHORELINE LN
(PRDR)
WATERDAM COMMONS DR
(PRDR)

015025 FT

0070/1670

==

0070/1255

==

015025 FT 2 0 62031 0 01 0150+26
5 0080/0000 LENGTH(AH 2335 BK 1710)

WATERDAM COMMONS DR
(PRDR)

0070/0635

==

013315 FT

0070/0358 BMS EN 62/4015/0070/0348
2 0 62031 0 01 0136+99
B RACCOON CK
0070/0348 BMSBG 62/4015/0070/0348
013315 FT 2 0 62031 0 01 0133+51
BEECHNUT RD
(T516)
5 0070/0000 LENGTH(AH 1710 BK 2157)

==

==

0060/0700 CHESTNUT LN
(T783)

011158 FT

0060/0038 BMS EN 62/4015/0060/0000
011158 FT 2 0 62031 0 01 0112+00
RACCOON CK
5 0060/0000 BMSBG 62/4015/0060/0000
LENGTH(AH 2157 BK 2353)

MILLER RD
(T783)

0050/2255

==

008805 FT

0050/0027 BMS EN 62/4015/0050/0000
008805 FT 2 0 62031 0 00 0088+26

DIR: B TOTAL LEN: 7.518 MI.
LEFT MUN: MOUNT PLEASANT T

DIST: 12-4 SR: 4015
RIGHT MUN: MOUNT PLEASANT T

Stationing	Notes	Stationing	Notes
0050/0000	RACCOON CK. BMSBG 62/4015/0050/0000 LENGTH(AH 2353 BK 2051) WALNUT RD (T520)	0050/0000	RACCOON CK. BMSBG 62/4015/0050/0000 LENGTH(AH 2353 BK 2051) WALNUT RD (T520)
0040/1825		0040/1216	BMSBG 62/4015/0040/1200 2 0 62031 0 00 0079+73 RACCOON CK. BMSBG 62/4015/0040/1200
0040/1200		0040/1200	BMSBG 62/4015/0040/1200
006754 FT		006754 FT	2 0 62031 0 00 0067+73 LENGTH(AH 2051 BK 1915)
004839 FT		004839 FT	2 0 62031 0 00 0048+48 LENGTH(AH 1915 BK 2635)
0020/1030		0020/1030	BMSBG 62/4015/0020/1018 2 0 62031 0 00 0032+37 B RACCOON CK
0020/1018		0020/1018	BMSBG 62/4015/0020/1018
002204 FT		002204 FT	
2 0 62031 0 00 0022+00		0020/0000	NC WATERDAM RD LENGTH(AH 2635 BK 2204)
RIDGE RD (T496)		0010/1592	NORFOLK SOUTHERN OVERPASS IS RR X-ING
ALLISON AV (TWP)		0010/1135	
0010/1135		0010/1120	OAKWOOD LN (TWP)
000000 FT		000000 FT	2 0 62031 0 00 0000+00 NC WABASH AV MAIN ST (SRO050 SEG 0220/1627) MFC BEGIN = D
		0010/0000	LENGTH(AH 2204 BK 0000)

EXTRACT DATE: 12/28/2024 ROADWAY MANAGEMENT SYSTEM PAGE NUMBER: 672
PRINT DATE: 12/30/2024 SLD COUNTY/SR - ANNUAL PRINT COUNTY: WASHINGTON

DIR: B TOTAL LEN: 5.793 MI. DIST: 12-4 SR: 4014
LEFT MUN: JEFFERSON T RIGHT MUN: JEFFERSON T

030588 FT

030588 FT
INTER-AHD MENEELY RD
(SR4025 SEG 0030/0000)
MENEELY RD
0120/0985 (SR4025 SEG 0030/0000)
TO 4025/0020 SH
0120/0867 (CONN)

029603 FT

029603 FT 2 0 62006 0 00 0256+40
NC CE DAR GROVE RD
CEDAR GROVE RD
(SR4027 SEG 0050/1865)
MFC BEGIN = D
0120/0000 LENGTH(AH 0985 BK 3210)

026393 FT

026393 FT 2 0 62006 0 00 0224+98
0110/0000 LENGTH(AH 3210 BK 2583)

023810 FT

023810 FT 2 0 62006 0 00 0199+15
0100/0000 LENGTH(AH 2583 BK 2100)

DIR: B TOTAL LEN: 5.793 MI. DIST: 12-4 SR: 4014
LEFT MUN: JEFFERSON T RIGHT MUN: JEFFERSON T

EXTRACT DATE: 12/28/2024 ROADWAY MANAGEMENT SYSTEM PAGE NUMBER: 670
PRINT DATE: 12/30/2024 SLD COUNTY/SR - ANNUAL PRINT COUNTY: WASHINGTON

DIR: B TOTAL LEN: 5.793 MI. DIST: 12-4 SR: 4014
LEFT MUN: JEFFERSON T RIGHT MUN: JEFFERSON T

	009744 FT		009744 FT 2 0 62023 0 00 0090+70 S 0050/0000 LENGTH(AH 2688 BK 1974)
MCCREADY RD (T336)	0040/0440	==	
	007770 FT	==	KIDDS MILL RD 0040/0400 (T336) S 007770 FT 2 0 62023 0 00 0109+59 S 0040/0000 LENGTH(AH 1974 BK 3114)
	004656 FT		004656 FT 2 0 62023 0 00 0141+73 S 0030/0000 LENGTH(AH 3114 BK 2521)
	002135 FT		002135 FT 2 0 62023 0 00 0165+94 S 0020/0000 LENGTH(AH 2521 BK 2135)
ELDERSVILLE RD (SR4008 SEG 0010/0000)	0010/0115 000000 FT	==	NC STATE LINE RD 000000 FT 2 0 62023 0 01 0188+05 NC ELDERSVILLE RD INTER-BK WEST VIRGINIA STATE LIN (STBD) MFC BEGIN = E S 0010/0000 LENGTH(AH 2135 BK 0000)

EXTRACT DATE: 12/28/2024 ROADWAY MANAGEMENT SYSTEM PAGE NUMBER: 669
PRINT DATE: 12/30/2024 SLD COUNTY/SR - ANNUAL PRINT COUNTY: WASHINGTON

DIR: B TOTAL LEN: 2.052 MI. DIST: 12-4 SR: 4013
LEFT MUN: ROBINSON T RIGHT MUN: ROBINSON T

BORDO LN
(TWP)

010836 FT

0040/0975

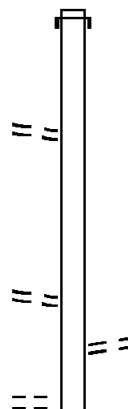
008563 FT

0030/1650

HUGHEY LN
(TWP)

JAMES DR
(TWP)

0030/0750



010836 FT

INTER-AHD (TBK SR3049) VALLEY ST
0040/2273 (TWP)

008563 FT 2 0 62004 0 00 0149+29
0040/0000 LENGTH(AH 2273 BK 2547)

0030/1055 STEWART RD
(TB31)

EXTRACT DATE: 12/28/2024 ROADWAY MANAGEMENT SYSTEM PAGE NUMBER: 668
PRINT DATE: 12/30/2024 SLD COUNTY/SR - ANNUAL PRINT COUNTY: WASHINGTON

DIR: B TOTAL LEN: 2.052 MI. DIST: 12-4 SR: 4013
LEFT MUN: ROBINSON T RIGHT MUN: ROBINSON T

2 0 62004 0 00 0123+82 006016 FT
PEGGY DR
(TWP) 0030/0000

ROBB ST
(T607) 0020/1335
NORTH ST
(T604) 0020/1190

003377 FT

WASHINGTON AV
(BORO) 0010/0700

NORTH ST
(BORO) 0010/0055
000000 FT

MCDONALD ST
(SR0980 SEG 0220/0000) 0010/0000

006016 FT

0030/0000 LENGTH(AH 2547 BK 2639)

0020/1175 HUDSON ST
(T604)

003377 FT 2 0 62004 0 00 0097+44

0020/0000 LENGTH(AH 2639 BK 3377)
HIGH ST
(T827)

0010/2325 BROOK ST
(T827)

0010/2145 HOME ST
(T825)

0010/1628 ROBINSON
MCDONALD B

MCDONALD AV
(BORO)

NC VALLEY ST
SARAH ST

0010/0755 (BORO)

ROBB RUN
STRUCTURE LENGTH 41 FT
0010/0613 BMSID 62/4013/0010/0613

000000 FT 2 0 62004 0 00 0063+72

LINCOLN AV
(SR4012 SEG 0210/0000)

NC MCDONALD ST

INTER-BK MCDONALD ST
(SR0980 SEG 0220/0000)

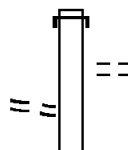
0010/0000 MFC BEGIN = E
LENGTH(AH 3377 BK 0000)

EXTRACT DATE: 12/28/2024 ROADWAY MANAGEMENT SYSTEM PAGE NUMBER: 667
PRINT DATE: 12/30/2024 SLD COUNTY/SR - ANNUAL PRINT COUNTY: WASHINGTON
DIR: B TOTAL LEN: 9.640 MI. DIST: 12-4 SR: 4012
LEFT MUN: MCDONALD B RIGHT MUN: MCDONALD B

MAGNOLIA ST
(BORO)
CENTER AV

050900 FT

0210/1201



050900 FT AH-ALLEGHENY (02)
INTER-AHD LINCOLN AV
0210/1777 (SR3048 SEG 0010/0000)
CHESTNUT ST
0210/1330 (BORO)

CENTER AV

EXTRACT DATE: 12/28/2024 ROADWAY MANAGEMENT SYSTEM PAGE NUMBER: 666
PRINT DATE: 12/30/2024 SLD COUNTY/SR - ANNUAL PRINT COUNTY: WASHINGTON

DIR: B TOTAL LEN: 9.640 MI. DIST: 12-4 SR: 4012
LEFT MUN: MCDONALD B RIGHT MUN: MCDONALD B

(BORO) 0210/0990
ADA ST
(BORO) 0210/0786
FANNIE ST
(BORO) 0210/0591

ARABELLA ST
(BORO) 0210/0395

SCHOOL ST
(BORO) 0210/0202

2 0 62180 0 04 0533+53 049123 FT
MCDONALD ST
(SR4013 SEG 0010/0000)
LINCOLN AV
(SR0980 SEG 0220/0000) 0210/0000
049123 FT

WEST END DR
(BORO) 0200/0165
046506 FT

0210/0990 (BORO)

0210/0408 ARABELLA ST
(BORO)

0210/0377 BMS EN 62/4012/0210/0359
2 0 62180 0 04 0537+10
ROBB RUN
0210/0359 BMSBG 62/4012/0210/0359

NC LINCOLN AV
049123 FT
INTER-BK MCDONALD ST
(SR0980 SEG 0220/0000)
MFC BEGIN = C
LTH AH 001777 BK 000877
0210/0000
049123 FT
7204/0000 LTH AH 000877 BK 002617
INTER-AHD MCDONALD ST
(SR0980 SEG 0210/0952)
MCDONALD ST
(SR0980 SEG 0210/0952)
BENNETT WY
(BORO)
FOURTH ST
(BORO)

0200/2617
0200/2185
0200/1810

0200/0864 MCDONALD
CECIL T
RETAINING WALL END
0200/0800 BMSID 62/4012/0200/0500
RETAINING WALL BEGIN
0200/0500 BMSID 62/4012/0200/0500

046506 FT 2 0 62206 0 00 0056+77
0200/0000 LENGTH(AH 2617 BK 2779)

0190/2030 WATSON ST
(T719)
0190/1890 SHERLOCK CR
(T718)
0190/1650 SHERLOCK CR
(T715)

EXTRACT DATE: 12/28/2024 ROADWAY MANAGEMENT SYSTEM PAGE NUMBER: 665
PRINT DATE: 12/30/2024 SLD COUNTY/SR - ANNUAL PRINT COUNTY: WASHINGTON

DIR: B TOTAL LEN: 9.640 MI. DIST: 12-4 SR: 4012
LEFT MUN: CECIL T RIGHT MUN: CECIL T

		043727 FT	0190/0520	ADAMS ST (TWP) MONTGOMERY RAILROAD COMPAN OVERPASS IS RR X-ING 2 0 62206 0 00 0025+54 CECIL MOUNT PLEASANT T LENGTH(AH 2779 BK 2543)
			0180/1215	LOCUST GROVE RD (TWP)
		041184 FT	041184 FT	2 0 62206 0 00 0000+00 NC JOHNS AV MFC BEGIN = E
NOBLESTOWN RD (SR4037 SEG 0110/0000)		0180/0000	0180/0000	LENGTH(AH 2543 BK 3140) TOP ST (T606)
			0170/2685	
			0170/1395	MERIDIAN ST (T493) UNT TO ROBINSON RUN STRUCTURE LENGTH 11 FT BMSID 62/4012/0170/1343 FORT CHERRY RD (SR4037 SEG 0100/2925)
FORT CHERRY (TO 576) (TNP)		0170/1250	0170/1250	
		038044 FT	038044 FT	2 0 62180 0 02 0414+51 LENGTH(AH 3140 BK 2463)
			0160/1070	CLUB LN (TWP) BELGIUM HOLLOW RD (TB17)
		035581 FT	035581 FT	2 0 62180 0 02 0390+08 LENGTH(AH 2463 BK 2497) MOUNT PLEASANT

EXTRACT DATE: 12/28/2024 ROADWAY MANAGEMENT SYSTEM PAGE NUMBER: 664
PRINT DATE: 12/30/2024 SLD COUNTY/SR - ANNUAL PRINT COUNTY: WASHINGTON

DIR: B TOTAL LEN: 9.640 MI. DIST: 12-4 SR: 4012
LEFT MUN: MOUNT PLEASANT T RIGHT MUN: MOUNT PLEASANT T

TAYLOR RD
(T613)
TECHNOLOGY DR
(PRDR)

0150/1820

0150/1255

033084 FT

ST JOHN ST
(BORO)
RAILROAD ST
(BORO)

0140/1461

JEFFERSON ST
(BORO)

0140/0449
030227 FT

FRONT ST
(BORO)

0130/2275

DILLY ST
(BORO)

0130/1430

0150/2136 ROBINSON T
0150/2121 BMSBN 62/4012/0150/2096
2 0 62180 0 02 0386+16
ROBINSON RUN
0150/2096 BMSBG 62/4012/0150/2096

033084 FT 2 0 62180 0 02 0365+15
VILLAGE: PRIMROSE
5 0150/0000 LENGTH(AH 2497 BK 2857)
ROBINSON
0140/2782 MIDWAY B
MIDWAY COMMUNITY CENTE
0140/2370 (PRDR)
CENTER ST
0140/2021 (BORO)
MAIN ST
0140/1737 (BORO)

NC NOBLESTOWN RD
HERRON ST
0140/1024 (BORO)
0140/0919 BMSBN 62/4012/0140/0902
2 0 62180 0 02 0345+76
ROBINSON RUN
0140/0902 BMSBG 62/4012/0140/0902
PARK RD
(BORO)
NC ST JOHNS ST

030227 FT 2 0 62180 0 02 0336+85
NORTH AV
(BORO)
5 0140/0000 LENGTH(AH 2857 BK 2670)
ORCHARD ST
0130/1935 (BORO)
MIDWAY
0130/1434 SMITH T
NC DICKSON ST

EXTRACT DATE: 12/28/2024 ROADWAY MANAGEMENT SYSTEM PAGE NUMBER: 663
PRINT DATE: 12/30/2024 SLD COUNTY/SR - ANNUAL PRINT COUNTY: WASHINGTON

DIR: B TOTAL LEN: 9.640 MI. DIST: 12-4 SR: 4012
LEFT MUN: SMITH T RIGHT MUN: SMITH T

ELDER ST (PRDR)	0130/1175	==	0130/1175	FRENCH HILL RD (T516)
	027557 FT		027557 FT	2 0 62180 0 02 0310+02
			0130/0000	LENGTH(AH 2670 BK 2072)
	025485 FT		025485 FT	2 0 62180 0 02 0289+30
			0120/0000	LENGTH(AH 2072 BK 2801)
VERNER AV (TWP)	0110/1580	==		
	022684 FT	==	0110/0540	DHANS LN (PRDR)
			022684 FT	2 0 62180 0 02 0261+29
			0110/0000	LENGTH(AH 2801 BK 2812)
			0100/2410	CRAWFORD LN (PRDR)
EVANS LN (PRDR)	0100/0900	==		
	019872 FT	==	0100/0535	PLEASANT VALLEY RD (SR4019 SEG 0040/3054)
			019872 FT	2 0 62180 0 02 0233+17
			0100/0000	MCKINLEY AV (TWP)
				LENGTH(AH 2812 BK 2418)
GRANT ST ET (TWP)		==		
BULGER CANDOR RD (SR4019 SEG 0046/0000)	0090/2211	==		
MEADE ST (TWP)	0090/1205	==		
	017454 FT	==	0090/0395	GRANT ST CR (TWP)
			017454 FT	2 0 62180 0 02 0208+00

DIR: B TOTAL LEN: 9.640 MI.
LEFT MUN: SMITH T

DIST: 12-4 SR: 4012
RIGHT MUN: SMITH T

BULGER ARCH RD 014786 FT
(T835) 0080/0000

GRIFFITH ACRES DR
 (TWP)

LITTLE RUN LN
(TWP) 0070/1165

ALLISON RD
(TWP) 0060/2785

HARRIS ST
(T432) 0060/0340

2 0 6 2 1 8 0 0 0 1 0 1 2 0 + 3 8 0 0 8 6 9 4 FT
STATION ST
(T 5 0 6)
MAPLE ST 0 0 6 0 / 0 0 0 0
(T 4 3 7)
SECOND AV 0 0 5 0 / 2 2 4 5

NC GRANT ST
PHILLIS RD
(SR4017 SEG 0090/2224)
0090/0000 LENGTH(AH 2418 BK 2668)

0080/0750 MANOR DR
(PRDR)
014786 FT 2 0 62180 0 02 0182+20
VILLAGE: BULGER
5 0080/0000 LENGTH (AH 2668 BK 3211)
MANOR DR
0070/2690 (PRDR)

```

0070/0015 BMS EN 62/4012/0070/0000
011575 FT 2 0 62180 0 01 0149+33
BURGETTS FK
BMSBG 62/4012/0070/0000
0070/0000 LENGTH(AH 3211 BK 2881)

```

0060/2560 BRIDGE LN
(TWP)

0060/1145 GOAT HILL RD
(TWP)

0060/0040 JOFFRE CHERRY VALLEY RD
008694 FT (SR4015 SEG 0160/3150)
0060/0000 LENGTH(AH 2881 BK 2617)

EXTRACT DATE: 12/28/2024 ROADWAY MANAGEMENT SYSTEM PAGE NUMBER: 661
PRINT DATE: 12/30/2024 SLD COUNTY/SR - ANNUAL PRINT COUNTY: WASHINGTON

DIR: B TOTAL LEN: 9.640 MI. DIST: 12-4 SR: 4012
LEFT MUN: SMITH T RIGHT MUN: SMITH T

(T434) 0050/1730 ==
SHIN HILL ST 0050/1555 ==
(T450)

ROMMES LN 0050/0300 ==
(TWP) 2 0 62180 0 01 0094+27 006077 FT
CREEK RD 0050/0000 ==
(T450)

COLUMBIA DR 0040/0445 ==
(PRDR)

004112 FT ==

001630 FT

000000 FT

000000 FT

000000 FT

006077 FT

5 0050/0000 LENGTH(AH 2617 BK 1965)
0040/1908 BMSBN 62/4012/0040/1853
2 0 62180 0 01 0093+11
BURGETTS FK.
0040/1853 BMSBG 62/4012/0040/1853
LITTLE CREEK RD
0040/1715 (T500)
LITTLE CREEK RD
0040/1190 (T398)

EVERGREEN DR
0040/0415 (TWP)
004112 FT 2 0 62180 0 01 0074+75

VILLAGE: JOFFRE
NC JOFFRE BULGER RD
5 0040/0000 LENGTH(AH 1965 BK 2482)

001630 FT 2 0 62180 0 01 0049+88
5 0030/0000 LENGTH(AH 2482 BK 1630)

000000 FT 2 0 62180 0 01 0033+58

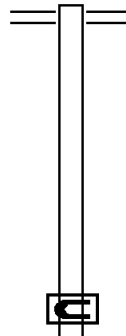
NC CENTER ST
INTER-BK CENTER ST
(TWP)

5 0022/0000 LENGTH(AH 1630 BK 0875)
000000 FT
7020/0000 LENGTH(AH 0875 BK 2783)
000000 FT
7010/0000 LENGTH(AH 2783 BK 0000)

EXTRACT DATE: 12/28/2024 ROADWAY MANAGEMENT SYSTEM PAGE NUMBER: 660
PRINT DATE: 12/30/2024 SLD COUNTY/SR - ANNUAL PRINT COUNTY: WASHINGTON
DIR: B TOTAL LEN: 1.988 MI. DIST: 12-4 SR: 4011
LEFT MUN: ROBINSON T RIGHT MUN: ROBINSON T

010498 FT

009085 FT



010498 FT LINCOLN AV
0040/1413 (SR0980 SEG 0290/1130)

009085 FT 1 1 00160 0 00 0065+14
5 0040/0000 LENGTH(AH 1413 BK 2894)

RETAINING WALL END
BMSID 62/4011/0030/0890
0030/0910

EXTRACT DATE: 12/28/2024 ROADWAY MANAGEMENT SYSTEM PAGE NUMBER: 659
PRINT DATE: 12/30/2024 SLD COUNTY/SR - ANNUAL PRINT COUNTY: WASHINGTON

DIR: B TOTAL LEN: 1.988 MI. DIST: 12-4 SR: 4011
LEFT MUN: ROBINSON T RIGHT MUN: ROBINSON T

ROBINSON
MIDWAY B

EATON ST
(BORO)

006191 FT

0020/1630

002600 FT

0010/0703

000000 FT

RETAINING WALL BEGIN
0030/0890 BMSID 62/4011/0030/0890
006191 FT 1 1 00160 0 00 0036+10
0030/0000 LENGTH(AH 2894 BK 3591)
0020/2461 BMSID 62/4011/0020/2444
1 1 00160 0 00 0024+67
B ROBINSON R
0020/2444 BMSBG 62/4011/0020/2444
QUICKSILVER RD
(T823)
0020/0035 BMSID 62/4011/0020/0000
0020/0016 1 1 00160 0 00 0000+22
002600 FT NC QUICKSILVER RD
B ROBINSON R
BMSBG 62/4011/0020/0000
0020/0000 LENGTH(AH 3591 BK 2600)
ROBINSON
0010/2357 MIDWAY B
SECOND ST
(T623)
THIRD ST
(BORO)
MAIN ST
(BORO)
0010/1150
SPRUCE LN
(BORO)
OAK LN
(BORO)
0010/0498 1 1 00178 0 00 0000+00
0010/0176 NC PROSPECT ST
WASHINGTON ST
(BORO)
INTER-BK PROSPECT ST
(BORO)
MFC BEGIN = D
0010/0000 LENGTH(AH 2600 BK 0000)

EXTRACT DATE: 12/28/2024 ROADWAY MANAGEMENT SYSTEM PAGE NUMBER: 658
PRINT DATE: 12/30/2024 SLD COUNTY/SR - ANNUAL PRINT COUNTY: WASHINGTON

DIR: B TOTAL LEN: 1.199 MI. DIST: 12-4 SR: 4010
LEFT MUN: ROBINSON T RIGHT MUN: ROBINSON T

006330 FT

006330 FT ROBINSON HW
0024/3440 (SR0980 SEG 0300/0400)

TURNPIKE 576 RAMP D RD
(TNPKE)
0024/1170 TURNPIKE 576 RAMP A RD
(TNPKE)

002890 FT

TURNPIKE 576 RAMP C RD
(TNPKE)
0024/0415 TURNPIKE 576 RAMP B RD
(TNPKE)
002890 FT 0 0 00000 0 00 0000+00
5 0024/0000 LENGTH(AH 3440 BK 2890)

PINE LN
(T840)

0014/0635

000000 FT

000000 FT 0 0 00000 0 00 0000+00
NC BEECH HOLLOW RD

CANDOR RD
(SR4009 SEG 0050/0000)

INTER-BK VALLEY VIEW RD
(T839)

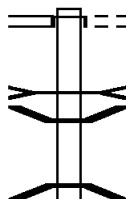
MFC BEGIN = D
5 0014/0000 LENGTH(AH 2890 BK 0000)

EXTRACT DATE: 12/28/2024 ROADWAY MANAGEMENT SYSTEM PAGE NUMBER: 657
PRINT DATE: 12/30/2024 SLD COUNTY/SR - ANNUAL PRINT COUNTY: WASHINGTON

DIR: B TOTAL LEN: 4.412 MI. DIST: 12-4 SR: 4009
LEFT MUN: ROBINSON T RIGHT MUN: ROBINSON T

023297 FT

OLD STEUBENVILLE PK
(SR4004 SEG 0240/3310) 0090/1294



023297 FT
INTER-AHD

RIDGE RD
(T616)
OLD STEUBENVILLE PK
(T614)
0090/1294 TRIB TO ST. PATRICK RUN
STRUCTURE LENGTH 9 FT
0090/1025 BMSID 62/4009/0090/1025
0090/0953 BMSID 62/4009/0090/0650
2062021000185+87
SR 0022 EAST
0090/0650 BMSBG 62/4009/0090/0650

EXTRACT DATE: 12/28/2024 ROADWAY MANAGEMENT SYSTEM PAGE NUMBER: 656
PRINT DATE: 12/30/2024 SLD COUNTY/SR - ANNUAL PRINT COUNTY: WASHINGTON

DIR: B TOTAL LEN: 4.412 MI. DIST: 12-4 SR: 4009
LEFT MUN: ROBINSON T RIGHT MUN: ROBINSON T

022003 FT

022003 FT 2 0 62021 0 00 0185+87
S 0090/0000 LENGTH(AH 1294 BK 2505)

019498 FT

019498 FT 2 0 62021 0 00 0160+46
S 0080/0000 LENGTH(AH 2505 BK 1569)

017929 FT

017929 FT 2 0 62021 0 00 0144+77
S 0070/0000 LENGTH(AH 1569 BK 3538)

0060/2192 BMS EN 62/7576/9900/0677
2 0 62021 0 00 0109+58
PA TPK (1-576)
0060/1900 BMSBG 62/7576/9900/0677

0060/0650 HILLTOP DR
(PRDR)
0060/0470 HIDDEN VALLEY DR
(PRDR)
0060/0265 SUNSET DR
(PRDR)
0060/0023 BMS EN 62/4009/0060/0000
014391 FT 2 0 62021 0 00 0109+58
RACCOON CK.
BMSBG 62/4009/0060/0000
S 0060/0000 LENGTH(AH 3538 BK 2290)

014391 FT

2 0 62021 0 00 0086+37 012101 FT
VALLEY VIEW RD
(T839) 0050/0000

012101 FT SR 4010 SH
(SR4010 SEG 0014/0000)
S 0050/0000 LENGTH(AH 2290 BK 2574)

EXTRACT DATE: 12/28/2024 ROADWAY MANAGEMENT SYSTEM PAGE NUMBER: 655
PRINT DATE: 12/30/2024 SLD COUNTY/SR - ANNUAL PRINT COUNTY: WASHINGTON

DIR: B TOTAL LEN: 4.412 MI. DIST: 12-4 SR: 4009
LEFT MUN: ROBINSON T RIGHT MUN: ROBINSON T

RITA DR
(TWP)

0040/0615

==

009527 FT

009527 FT 2 0 62002 0 00 0111+24

VILLAGE: CANDOR

NC BULGER CANDOR RD

MFC BEGIN = D

BULGER CANDOR RD

(SR4019 SEG 0070/3353) 0040/0000

==

5 0040/0000 LENGTH(AH 2574 BK 2787)

2 0 62002 0 00 0083+33 006740 FT

SHAFFER RD
(T833)

0030/0000

==

006740 FT

5 0030/0000 LENGTH(AH 2787 BK 3576)

003164 FT

003164 FT 2 0 62002 0 00 0047+50

5 0020/0000 LENGTH(AH 3576 BK 3164)

CATANNEY LN
(TWP)

0010/1900

==

000000 FT

000000 FT 2 0 62002 0 00 0015+86

NC MIDWAY CANDOR RD

INTER-BK WASHINGTON AV

(BORO)

MFC BEGIN = E

5 0010/0000 LENGTH(AH 3164 BK 0000)

EXTRACT DATE: 12/28/2024 ROADWAY MANAGEMENT SYSTEM PAGE NUMBER: 654
PRINT DATE: 12/30/2024 SLD COUNTY/SR - ANNUAL PRINT COUNTY: WASHINGTON
DIR: B TOTAL LEN: 8.112 MI. DIST: 12-4 SR: 4008
LEFT MUN: BURGETTSTOWN B RIGHT MUN: BURGETTSTOWN B

042833 FT

RACE ST
(BORO)

0150/1790



042833 FT
INTER-AHD

MARKET ST
(BORO)
MAIN ST
(SR0018 SEG 0720/2085)
NC MARKET ST

EXTRACT DATE: 12/28/2024 ROADWAY MANAGEMENT SYSTEM PAGE NUMBER: 653
PRINT DATE: 12/30/2024 SLD COUNTY/SR - ANNUAL PRINT COUNTY: WASHINGTON

DIR: B TOTAL LEN: 8.112 MI.
LEFT MUN: BURGETTSTOWN B

DIST: 12-4 SR: 4008
RIGHT MUN: BURGETTSTOWN B

PLUM RUN RD
(T459) 0150/1190

2 0 62182 0 00 0245+51 040609 FT
PINE DR
(T460) 0150/0000

PINE DR
(T459)
SPORTS DR
(TWP) 0140/1100

038024 FT

FIFTH AV
(T463) 0130/1200

MEMORIAL DR
(PARK) 0130/0350
035379 FT

MEMORIAL DR
(PARK) 0120/2640

0150/1585 (AAR 510434V)#TRKS 00
ERIE ST
0150/1580 (TWP)
0150/1339 BMS EN 62/4008/0150/1282
BURGETTSTOWN
0150/1330 SMITH T
2 0 62182 0 00 0264+84
BURGETTS FK.
0150/1282 BMSBG 62/4008/0150/1282

040609 FT

5 0150/0000 LENGTH(AH 2224 BK 2585)

038024 FT 2 0 62182 0 00 0219+66
VANCE DR
(PRDR)

5 0140/0000 LENGTH(AH 2585 BK 2645)

0130/1870 PARK AV
(T440)
0130/1770 CENTER ST
(TWP)
0130/1420 PARK AV
(T462)
0130/1200 TOWNSITE ST
(T413)

0130/0525 BROADWAY ST
(TWP)

035379 FT 2 0 62182 0 00 0193+21
RICHARD ST
(T417)

5 0130/0000 LENGTH(AH 2645 BK 3051)

ARCHIBALD ST

EXTRACT DATE: 12/28/2024 ROADWAY MANAGEMENT SYSTEM PAGE NUMBER: 652
PRINT DATE: 12/30/2024 SLD COUNTY/SR - ANNUAL PRINT COUNTY: WASHINGTON

DIR: B TOTAL LEN: 8.112 MI. DIST: 12-4 SR: 4008
LEFT MUN: SMITH T RIGHT MUN: SMITH T

SPLIT DR (TWP) HARRIS RD (T440)	0120/1830 0120/1635	==	0120/2420 (T415)
2 0 62182 0 00 0162+40 032328 FT HILLTOP RD (T461)	0120/0000	==	0120/0455 GRIFFITH LN 032328 FT (TWP)
HILLTOP RD (T461)	0110/2040	==	0120/0000 LENGTH(AH 3051 BK 2648)
BERTHA RD (T396)	0110/1000	==	NC LANGELOTH RD SMITH 0110/1837 JEFFERSON T
PLUM RUN RD (T322)	029680 FT 0110/0000	==	LEE RD 0110/1085 (T396)
ESTERVILLE DR (T335)	0100/0790 026769 FT	==	029680 FT 2 0 62182 0 00 0136+10 VILLAGE: LANGELOTH 0110/0000 LENGTH(AH 2648 BK 2911)
2 0 62182 0 00 0082+16 024271 FT ELICH RD		==	026769 FT 2 0 62182 0 00 0107+15 WALKER RD (T398) 0100/0000 LENGTH(AH 2911 BK 2498)

EXTRACT DATE: 12/28/2024 ROADWAY MANAGEMENT SYSTEM PAGE NUMBER: 651
PRINT DATE: 12/30/2024 SLD COUNTY/SR - ANNUAL PRINT COUNTY: WASHINGTON

DIR: B TOTAL LEN: 8.112 MI. DIST: 12-4 SR: 4008
LEFT MUN: JEFFERSON T RIGHT MUN: JEFFERSON T

(T397)	0090/0000	=	5 0090/0000 LENGTH(AH 2498 BK 2616)
		=	0080/0910 JOHN DR (T394)
	021655 FT		021655 FT 2 0 62182 0 00 0055+90
		=	STROPE RD
			5 0080/0000 (SR4023 SEG 0050/3366) LENGTH(AH 2616 BK 2893)
	018762 FT		018762 FT 2 0 62182 0 00 0022+04
KARCH RD (T335)	0060/2265	=	5 0070/0000 LENGTH(AH 2893 BK 2770)
		=	KARCH RD (T392)
1 0 00974 0 00 0159+91 015992 FT			015992 FT
HANLIN STATION RD (SR4005 SEG 0010/0000)	0060/0000	=	5 0060/0000 LENGTH(AH 2770 BK 2284)
1 0 00974 0 00 0136+83 013708 FT			013708 FT
CHURCH RD (T334)	0050/0000	=	5 0050/0000 LENGTH(AH 2284 BK 2342)
CHURCH RD (T334)	0040/1765	=	FIRE RD (T337)
		=	0040/1765 CEDAR GROVE RD (SR4025 SEG 0050/2553)
			SHORT ST (T238)
			0040/1440

EXTRACT DATE: 12/28/2024 ROADWAY MANAGEMENT SYSTEM PAGE NUMBER: 650
PRINT DATE: 12/30/2024 SLD COUNTY/SR - ANNUAL PRINT COUNTY: WASHINGTON

DIR: B TOTAL LEN: 8.112 MI. DIST: 12-4 SR: 4008
LEFT MUN: JEFFERSON T RIGHT MUN: JEFFERSON T

	011366 FT	==	0040/0545 MC CREADY RD (T336) 011366 FT 1 0 00974 0 00 0113+62 S 0040/0000 LENGTH(AH 2342 BK 3794)
	007572 FT		007572 FT 1 0 00974 0 00 0075+68 S 0030/0000 LENGTH(AH 3794 BK 3845)
CREEK LANE RD (T348)	0020/3050	==	
	003727 FT		003727 FT 1 0 00974 0 00 0037+27 S 0020/0000 LENGTH(AH 3845 BK 3727)
GOULD RD (T377)	0010/1970	==	
	000000 FT		000000 FT 1 0 00974 0 00 0000+00 NC EL ELDERSVILLE RD STATE LINE RD INTER-BK (SR4014 SEG 0010/0115) ELDERSVILLE RD (SR4014 SEG 0010/0115) MFC BEGIN = D S 0010/0000 LENGTH(AH 3727 BK 0000)

EXTRACT DATE: 12/28/2024 ROADWAY MANAGEMENT SYSTEM PAGE NUMBER: 649
PRINT DATE: 12/30/2024 SLD COUNTY/SR - ANNUAL PRINT COUNTY: WASHINGTON

DIR: B TOTAL LEN: 2.971 MI. DIST: 12-4 SR: 4007
LEFT MUN: HANOVER T RIGHT MUN: HANOVER T

015685 FT

015685 FT OLD STEUBENVILLE PK
0080/2245 (SR4004 SEG 0180/1216)
B RACCOON CK
STRUCTURE LENGTH 8 FT
0080/2098 BMSID 62/4007/0080/2098

013440 FT

0080/0420 HANOVER
SMITH T
B RACCOON CK
STRUCTURE LENGTH 31 FT
0080/0348 BMSID 62/4007/0080/0348
0080/0222 BMSID 62/4007/0080/0000
013440 FT 2 0 62005 0 00 0134+35
US ROUTE 22 EB
BMSBG 62/4007/0080/0000
5 0080/0000 LENGTH(AH 2245 BK 1460)

011980 FT

011980 FT 2 0 62005 0 00 0120+07
5 0070/0000 LENGTH(AH 1460 BK 1294)

010686 FT

0060/0605 SPRUCE LN
(T851)
010686 FT 2 0 62005 0 00 0110+83
5 0060/0000 LENGTH(AH 1294 BK 2709)

EXTRACT DATE: 12/28/2024 ROADWAY MANAGEMENT SYSTEM PAGE NUMBER: 648
PRINT DATE: 12/30/2024 SLD COUNTY/SR - ANNUAL PRINT COUNTY: WASHINGTON

DIR: B TOTAL LEN: 2.971 MI. DIST: 12-4 SR: 4007
LEFT MUN: SMITH T RIGHT MUN: SMITH T

007977 FT

007977 FT 2 0 62005 0 00 0080+72
B RACCOON CK
STRUCTURE LENGTH 10 FT
BMSID 62/4007/0050/0000
LENGTH(AH 2709 BK 2665)

005312 FT

005312 FT 2 0 62005 0 00 0054+69
0040/0000 LENGTH(AH 2665 BK 1601)

003711 FT

HILMAN MEMORIAL PARK
(T446)
0030/0093 2 0 62005 0 00 0038+04
003711 FT
0030/0000 LENGTH(AH 1601 BK 1129)

002582 FT

BURGETTSTOWN SCHOOL
(T446)
0020/0088 2 0 62005 0 00 0025+80
002582 FT
0020/0000 LENGTH(AH 1129 BK 2582)

000000 FT

HARMON CREEK RD
(T843)
REED ST
(T501)
B BURGETTS F
STRUCTURE LENGTH 12 FT
BMSID 62/4007/0010/0194
0010/0194 2 0 62005 0 00 0000+65
000000 FT
NC BA VINGTON RD
J L BRUNNER MEMORIAL BP
(SR0018 SEG 0751/1125)
(SR0018 SEG 0750/1107)
MFC BEGIN = D
0010/0000 LENGTH(AH 2582 BK 0000)

EXTRACT DATE: 12/28/2024 ROADWAY MANAGEMENT SYSTEM PAGE NUMBER: 647
PRINT DATE: 12/30/2024 SLD COUNTY/SR - ANNUAL PRINT COUNTY: WASHINGTON

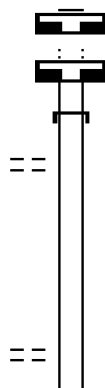
DIR: B TOTAL LEN: 4.141 MI. DIST: 12-4 SR: 4006
LEFT MUN: SMITH T RIGHT MUN: SMITH T

SABO DR
(TWP)

021862 FT
021862 FT

0090/1820

2 0 62122 0 00 0196+44 019636 FT
HUBBARD RD
(T538) 0090/0000



021862 FT
7100/0000 LENGTH(AH 1229 BK 0391)
021862 FT
7092/0000 LENGTH(AH 0391 BK 2226)
INTER-AHD FRANCIS MINE RD
0090/2226 (TWP)


019636 FT
S 0090/0000 LENGTH(AH 2226 BK 2156)
B BURGETTS F

EXTRACT DATE: 12/28/2024 ROADWAY MANAGEMENT SYSTEM PAGE NUMBER: 646
PRINT DATE: 12/30/2024 SLD COUNTY/SR - ANNUAL PRINT COUNTY: WASHINGTON

DIR: B TOTAL LEN: 4.141 MI. DIST: 12-4 SR: 4006
LEFT MUN: SMITH T RIGHT MUN: SMITH T

WILDEN RD
(T536)
CHAPEL WY
(T534)

0080/1525
0080/1253



STRUCTURE LENGTH 10 FT
0080/2007 BMSID 62/4006/0080/2007

==

==

==

==

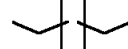
FRANCIS RD
(T532)
2 0 62122 0 00 0174+93
COLONY RD
(T530)

0080/0225
017480 FT
0080/0000

017480 FT

5 0080/0000 LENGTH(AH 2156 BK 2611)

014869 FT



014869 FT 2 0 62122 0 00 0148+80
VILLAGE: FRANCIS MINE
5 0070/0000 LENGTH(AH 2611 BK 1418)

013451 FT

==

LOG CABIN RD
(TWP)

0050/2585

013451 FT 2 0 62122 0 00 0134+62
5 0060/0000 LENGTH(AH 1418 BK 2888)

==

DINSMORE DAM RD
(T436)

0050/0946

0050/1610 DINSMORE RD
(T436)



010563 FT

0050/0036 BMSID 62/4006/0050/0000
SMITH
0050/0018 HANOVER T
010563 FT 2 0 62122 0 00 0105+84
HARMON CREEK
BMSBG 62/4006/0050/0000
5 0050/0000 LENGTH(AH 2888 BK 3140)

EXTRACT DATE: 12/28/2024 ROADWAY MANAGEMENT SYSTEM PAGE NUMBER: 645
PRINT DATE: 12/30/2024 SLD COUNTY/SR - ANNUAL PRINT COUNTY: WASHINGTON

DIR: B TOTAL LEN: 4.141 MI. DIST: 12-4 SR: 4006
LEFT MUN: HANOVER T RIGHT MUN: HANOVER T

TOWNSHIP 0352 RT
(T352)

007423 FT

007423 FT 2 0 62122 0 00 0074+46
VILLAGE: DINSMORE
S 0040/0000 LENGTH(AH 3140 BK 2342)

0030/0589
005081 FT

0030/0817 BMS EN 62/4006/0030/0798
BRIDGE POSTED (TONS)
2 0 62122 0 00 0058+85
SGL 32 COMB 40
BR HARMON CK
0030/0798 BMSBG 62/4006/0030/0798

005081 FT 2 0 62122 0 00 0050+83
S 0030/0000 LENGTH(AH 2342 BK 2578)

002503 FT

002503 FT 2 0 62122 0 00 0025+04
S 0020/0000 LENGTH(AH 2578 BK 2503)

000000 FT

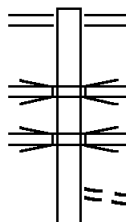
0010/1515 BMS EN 62/4006/0010/1450
BRIDGE POSTED (TONS)
HANOVER
0010/1466 JEFFERSON T
2 0 62122 0 00 0014+44
SGL 30 COMB 40
HARMON RUN
0010/1450 BMSBG 62/4006/0010/1450

000000 FT 2 0 62122 0 00 0000+00
NC FR FRANCIS MINE RD
HANLIN STATION RD
(SR4005 SEG 0030/0520)
MFC BEGIN = D
S 0010/0000 LENGTH(AH 2503 BK 0000)

EXTRACT DATE: 12/28/2024 ROADWAY MANAGEMENT SYSTEM PAGE NUMBER: 644
PRINT DATE: 12/30/2024 SLD COUNTY/SR - ANNUAL PRINT COUNTY: WASHINGTON

DIR: B TOTAL LEN: 4.388 MI. DIST: 12-4 SR: 4005
LEFT MUN: HANOVER T RIGHT MUN: HANOVER T

023169 FT



021629 FT

023169 FT STEUBENVILLE PK
0090/1540 (SR4004 SEG 0050/0000)

0090/0917 OP ID SR 0022
62/0022/0051/0000

0090/0842 OP ID SR 0022
62/0022/0050/0000
PENNEFIR RD
(TWP)

0090/0440
021629 FT 2 0 62017 0 02 0216+16

EXTRACT DATE: 12/28/2024 ROADWAY MANAGEMENT SYSTEM PAGE NUMBER: 643
PRINT DATE: 12/30/2024 SLD COUNTY/SR - ANNUAL PRINT COUNTY: WASHINGTON

DIR: B TOTAL LEN: 4.388 MI. DIST: 12-4 SR: 4005
LEFT MUN: HANOVER T RIGHT MUN: HANOVER T

SNYDER LN
(TWP)

0080/0835

==

018707 FT

0080/0022 BMS EN 62/4005/0080/0000
018707 FT 2 0 62017 0 02 0187+27

WARD RUN

BMS BG 62/4005/0080/0000
0080/0000 LENGTH(AH 2922 BK 2654)

016053 FT

016053 FT 2 0 62017 0 02 0160+77
0070/0000 LENGTH(AH 2654 BK 2764)

013289 FT

013289 FT 2 0 62017 0 02 0133+13
0060/0000 LENGTH(AH 2764 BK 3223)

010066 FT

010066 FT 2 0 62017 0 02 0100+90
0050/0000 LENGTH(AH 3223 BK 2177)

EXTRACT DATE: 12/28/2024 ROADWAY MANAGEMENT SYSTEM PAGE NUMBER: 642
PRINT DATE: 12/30/2024 SLD COUNTY/SR - ANNUAL PRINT COUNTY: WASHINGTON

DIR: B TOTAL LEN: 4.388 MI. DIST: 12-4 SR: 4005
LEFT MUN: HANOVER T RIGHT MUN: HANOVER T

BARTLEYVILLE RD
(T819)

007889 FT


0030/1215

==





==



==

==

ELI LN
(PRDR)

006104 FT

0020/2920

002994 FT

000000 FT

ELDERSVILLE RD
(SR4008 SEG 0060/0000) 0010/0000

007889 FT 2 0 62017 0 02 0079+13
S 0040/0000 LENGTH(AH 2177 BK 1785)



0030/1127



0030/1104

0030/0632

0030/0603

0030/0575

0030/0520

006104 FT



0030/0000

0020/2850



002994 FT

0020/0000

000000 FT



0010/0000

RETAINING WALL END
BMSID 62/4005/0030/1104
RETAINING WALL BEGIN
BMSID 62/4005/0030/1104
BMSEN 62/4005/0030/0575
BRIDGE POSTED (TONS)
HANOVER
JEFFERSON T
2 0 62017 0 00 0067+03
SGL 36 COMB 40
HARMON CREEK
BMSBG 62/4005/0030/0575
FRANCIS MINE RD
(SR4006 SEG 0010/0000)
2 0 62017 0 00 0061+41
CONSOLIDATED RAIL CORPO
OVERPASS IS RR X-ING
LENGTH(AH 1785 BK 3110)

DAM RD
(T311)

002994 FT 2 0 62017 0 00 0030+15
S 0020/0000 LENGTH(AH 3110 BK 2994)

000000 FT 2 0 62017 0 00 0000+00
ELDERSVILLE RD
(SR4008 SEG 0060/0000)
NC HANLIN STATION RD
MFC BEGIN = D
S 0010/0000 LENGTH(AH 2994 BK 0000)

EXTRACT DATE: 12/28/2024 ROADWAY MANAGEMENT SYSTEM PAGE NUMBER: 641
PRINT DATE: 12/30/2024 SLD COUNTY/SR - ANNUAL PRINT COUNTY: WASHINGTON
DIR: B TOTAL LEN: 12.233 MI. DIST: 12-4 SR: 4004
LEFT MUN: ROBINSON T RIGHT MUN: ROBINSON T

064589 FT

064589 FT
INTER-AHD OLD STEUBENVILLE PK

EXTRACT DATE: 12/28/2024 ROADWAY MANAGEMENT SYSTEM PAGE NUMBER: 640
PRINT DATE: 12/30/2024 SLD COUNTY/SR - ANNUAL PRINT COUNTY: WASHINGTON

DIR: B TOTAL LEN: 12.233 MI. DIST: 12-4 SR: 4004
LEFT MUN: ROBINSON T RIGHT MUN: ROBINSON T

RIDGE RD
(T616)

0240/3310

==

0240/3310

(T614)
CANDOR RD
(SR4009 SEG 0090/1294)

1 0 00257 0 01 0612+96 061279 FT
ROBINSON CHURCH RD
(SR4001 SEG 0010/0000) 0240/0000

058946 FT

1 0 00257 0 01 0569+09 056884 FT
CAMPBELL RD
(T508) 0220/0000

053392 FT

==

><

><

><

==

><

==

==

0240/3310

0240/2344

0240/1610

0240/1190

061279 FT

5 0240/0000 LENGTH(AH 3310 BK 2333)

5 058946 FT 1 0 00257 0 01 0589+71
5 0230/0000 LENGTH(AH 2333 BK 2062)

0220/0235
056884 FT

5 0220/0000 LENGTH(AH 2062 BK 3492)

UNT #1 TO ST PATRICK RU
STRUCTURE LENGTH 9 FT
BMSID 62/4004/0240/2344
PA TPK (RAMP RE)
ID 62/7576/9900/0551
PA TPK (I-576); RA
ID 62/7576/9900/0550

S PATRICK RN
STRUCTURE LENGTH 29 FT
BMSID 62/4004/0220/0235

0210/0130 FOR SR 4004 AND 4026
053392 FT (CONN)
1 0 00257 0 01 0534+15

DIR: B TOTAL LEN: 12.233 MI.
LEFT MUN: ROBINSON T

DIST: 12-4 SR: 4004
RIGHT MUN: ROBINSON T

TWIN CREEK RD
(TWP)

KRAMER RD
(T500)

050490 FT

0190/0310
048838 FT

0180 / 1650

046063 FT

MAPLE GROVE RD
(SR4026 SEG 0010/0000)
S 0210/0000 LENGTH(AH 3492 BK 2902)

0200/0020
050490 FT

ROBINSON
SMITH T
1 0 0 0257 0 01 0505+18
L RACCOON RUN
STRUCTURE LENGTH 40 FT
BMSID 62/4 004/0200/0000
LENGTH (AH 2902 BK 1652)

0200/0000

048838 FT 1 0 00257 0 01 0478+22
NC OLD STEUBENVILLE PK
CREEK RD
(T700)
0190/0000 LENGTH(AH 1652 BK 2775)

```

0180/1482 BMS EN 62/4004/0180/1376
SMITH
0180/1435 HANOVER T
0 0 0000 0 00 0000+00
RACCOON CK
0180/1376 BMS BG 62/4004/0180/1376
BAVINGTON RD
0180/1216 (SR4007 SEG 0080/2245)

```

BR OF LITTLE RACCOON CR
STRUCTURE LENGTH 8 FT
BMSID 62/4004/0180/0565
1 0 0 0 2 5 7 0 0 0 0 4 6 0 + 8 5
5 0180/0000 LENGTH(AH 2775 BK 2745)

EXTRACT DATE: 12/28/2024 ROADWAY MANAGEMENT SYSTEM PAGE NUMBER: 638
PRINT DATE: 12/30/2024 SLD COUNTY/SR - ANNUAL PRINT COUNTY: WASHINGTON

DIR: B TOTAL LEN: 12.233 MI. DIST: 12-4 SR: 4004
LEFT MUN: HANOVER T RIGHT MUN: HANOVER T

043318 FT

043318 FT 1 0 00257 0 00 0432+10
WINDY HILL LN
(T723)
S 0170/0000 LENGTH(AH 2745 BK 3439)

=

1 0 00257 0 00 0397+96 039879 FT
KNOWLTON RD
(T857) 0160/0000

039879 FT
S 0160/0000 LENGTH(AH 3439 BK 2915)

=

HILLMAN RD
(T446) 0150/1505

=

036964 FT

036964 FT 1 0 00257 0 00 0369+23
S 0150/0000 LENGTH(AH 2915 BK 2925)

HAUL RD
(TWP) 0140/1540

=

034039 FT

034039 FT 1 0 00257 0 00 0339+98
S 0140/0000 LENGTH(AH 2925 BK 2407)

EXTRACT DATE: 12/28/2024 ROADWAY MANAGEMENT SYSTEM PAGE NUMBER: 637
PRINT DATE: 12/30/2024 SLD COUNTY/SR - ANNUAL PRINT COUNTY: WASHINGTON

DIR: B TOTAL LEN: 12.233 MI.
LEFT MUN: HANOVER T

DIST: 12-4 SR: 4004
RIGHT MUN: HANOVER T

031632 FT

031632 FT 1 0 00257 0 00 0316+20
S 0130/0000 LENGTH(AH 2407 BK 1664)
WALLER WY
0120/1200 (PRDR)

029968 FT

029968 FT 1 0 00257 0 00 0299+01
S 0120/0000 LENGTH(AH 1664 BK 2295)

027673 FT

BURGETTSTOWN FLORENCE R
(SR0018 SEG 0860/0000) 0110/0000
FOR SR 0018 AND 4004
(CONN) 0100/3330

027673 FT 1 0 00257 0 00 0276+06
BURGETTSTOWN FLORENCE R
(SR0018 SEG 0860/0000)
S 0110/0000 LENGTH(AH 2295 BK 3486)
WILLARD DR
0100/3330 (TWP)

024187 FT

024187 FT 1 0 00257 0 00 0241+95
S 0100/0000 LENGTH(AH 3486 BK 3491)

020696 FT

020696 FT 1 0 00257 0 00 0206+70
VILLAGE: FLORENCE
LAUREL RD
(T400)
S 0090/0000 LENGTH(AH 3491 BK 3585)

EXTRACT DATE: 12/28/2024 ROADWAY MANAGEMENT SYSTEM PAGE NUMBER: 636
PRINT DATE: 12/30/2024 SLD COUNTY/SR - ANNUAL PRINT COUNTY: WASHINGTON

DIR: B TOTAL LEN: 12.233 MI. DIST: 12-4 SR: 4004
LEFT MUN: HANOVER T RIGHT MUN: HANOVER T

TUCKER LN
(TWP)

0080/0315
017111 FT

==

== 0080/2465 GARDNER ST
(TWP)
== 0080/1900 GREY LN
(TWP)

017111 FT 1 0 00257 0 00 0171+19
5 0080/0000 LENGTH(AH 3585 BK 3644)

PERKINS LN
(T352)

0070/0640

==

1 0 00257 0 00 0134+51 013467 FT
PERKINS LN
(T401)

0070/0000

==

013467 FT

5 0070/0000 LENGTH(AH 3644 BK 2469)

STARCK DR
(T350)

0060/0505

==

1 0 00257 0 00 0109+41 010998 FT
PHILLIPS RD
(T875)

0060/0000

==

010998 FT

5 0060/0000 LENGTH(AH 2469 BK 1515)

009483 FT

009483 FT 1 0 00257 0 00 0093+35

==

5 0050/0000 HANLIN STATION RD
(SR4005 SEG 0090/1540)
LENGTH(AH 1515 BK 3042)
OAK ST
0040/2915 (TWP)

WILSON LN
(TWP)

0040/2880

==

EXTRACT DATE: 12/28/2024 ROADWAY MANAGEMENT SYSTEM PAGE NUMBER: 635
PRINT DATE: 12/30/2024 SLD COUNTY/SR - ANNUAL PRINT COUNTY: WASHINGTON

DIR: B TOTAL LEN: 12.233 MI. DIST: 12-4 SR: 4004
LEFT MUN: HANOVER T RIGHT MUN: HANOVER T

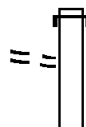
GRANT LN (TWP)	0040/1655	==	
SHAYES LN (TWP)	0040/0245	==	
PINE ST (TWP)	0040/0150	==	
	006441 FT		006441 FT 1 0 00257 0 00 0064+10
BUCEY RD (T848)	0030/1725	==	0040/0000 LENGTH(AH 3042 BK 2165)
		==	
		==	0030/0700 CIRCLE DR (T506)
1 0 00257 0 00 0042+61 004276 FT			004276 FT
KINGS CREEK RD (T853)	0030/0000	==	0030/0000 LENGTH(AH 2165 BK 2245)
SHORT ST (TWP)	0020/1440	==	
		==	
		==	0020/0880 CARRIES DR (T503)
		==	0020/0540 LONG ST (T509)
	002031 FT		002031 FT 1 0 00257 0 00 0020+20
		==	PARIS COLLIER RD (T346)
		==	0020/0000 LENGTH(AH 2245 BK 2031)
DEVILS DEN RD (T346)	0010/1800	==	
CORY LN (TWP)	0010/1015	==	
		==	
		==	0010/0845 BEVERLY AV (T501)
	000000 FT		000000 FT 1 0 00257 0 00 0000+00
			VILLAGE: PARIS
			NC ST EUBENVILLE PK
			INTER-BK WEST VIRGINIA STATE LIN
			(STBD)
			MFC BEGIN = D
			0010/0000 LENGTH(AH 2031 BK 0000)

EXTRACT DATE: 12/28/2024 ROADWAY MANAGEMENT SYSTEM PAGE NUMBER: 634
PRINT DATE: 12/30/2024 SLD COUNTY/SR - ANNUAL PRINT COUNTY: WASHINGTON
DIR: B TOTAL LEN: 4.655 MI. DIST: 12-4 SR: 4003
LEFT MUN: HANOVER T RIGHT MUN: HANOVER T

PURDY RD ET
(T873)

024579 FT

0100/1100



024579 FT
INTER-AHD PURDY RD
0100/1692 (TWP)

EXTRACT DATE: 12/28/2024 ROADWAY MANAGEMENT SYSTEM PAGE NUMBER: 633
PRINT DATE: 12/30/2024 SLD COUNTY/SR - ANNUAL PRINT COUNTY: WASHINGTON

DIR: B TOTAL LEN: 4.655 MI. DIST: 12-4 SR: 4003
LEFT MUN: HANOVER T RIGHT MUN: HANOVER T

022887 FT

022887 FT 2 0 62071 0 02 0228+84
S 0100/0000 LENGTH(AH 1692 BK 2091)

020796 FT

020796 FT 2 0 62071 0 02 0208+17
COUNTY LINE RD
(T873)
S 0090/0000 LENGTH(AH 2091 BK 2260)

018536 FT

018536 FT 2 0 62071 0 02 0185+41
S 0080/0000 LENGTH(AH 2260 BK 2632)
AUNT CLARA RD
(T869)

RBR

0070/1885 BMS EN 62/4003/0070/1841
2 0 62071 0 02 0177+46
P3

RBR

0070/1841 KINGS CREEK
BMS BG 62/4003/0070/1841

015904 FT

015904 FT 2 0 62071 0 02 0158+14
S 0070/0000 LENGTH(AH 2632 BK 3038)

012866 FT

012866 FT 2 0 62071 0 02 0128+58
MEADOW RD
(T867)

MEADOW RD
(T867)

0060/0000

S 0060/0000 LENGTH(AH 3038 BK 2505)

EXTRACT DATE: 12/28/2024 ROADWAY MANAGEMENT SYSTEM PAGE NUMBER: 632
PRINT DATE: 12/30/2024 SLD COUNTY/SR - ANNUAL PRINT COUNTY: WASHINGTON

DIR: B TOTAL LEN: 4.655 MI. DIST: 12-4 SR: 4003
LEFT MUN: HANOVER T RIGHT MUN: HANOVER T

CURRY RD
(T354)

0050/1475 ==

010361 FT

010361 FT 2 0 62071 0 02 0103+58
S 0050/0000 LENGTH(AH 2505 BK 3202)

007159 FT

007159 FT 2 0 62071 0 01 0071+69
S 0040/0000 LENGTH(AH 3202 BK 1414)

BABY HOLLOW RD
(TWP)

0030/1020 ==

005745 FT

005745 FT 2 0 62071 0 01 0057+65
S 0030/0000 LENGTH(AH 1414 BK 2016)

003729 FT

003729 FT 2 0 62071 0 01 0037+50
S 0020/0000 LENGTH(AH 2016 BK 3729)

000000 FT

000000 FT 2 0 62071 0 00 0000+00
BURGETTSTOWN FLORENCE R
(SR0018 SEG 0870/0000)

BURGETTSTOWN FLORENCE R
(SR0018 SEG 0870/0000) 0010/0000

NC PURDY RD
MFC BEGIN = E
S 0010/0000 LENGTH(AH 3729 BK 0000)

EXTRACT DATE: 12/28/2024 ROADWAY MANAGEMENT SYSTEM PAGE NUMBER: 631
PRINT DATE: 12/30/2024 SLD COUNTY/SR - ANNUAL PRINT COUNTY: WASHINGTON

DIR: B TOTAL LEN: 8.166 MI. DIST: 12-4 SR: 4002
LEFT MUN: ROBINSON T RIGHT MUN: ROBINSON T

(TBK) WASHINGTON RD (TWP)	043116 FT 0150/2050	==	043116 FT INTER-AHD 0150/2050	ROBINSON CHURCH RD (SR4001 SEG 0050/1231) CAMPBELL RD (T508)
	041066 FT		041066 FT	2 0 62003 0 00 0020+70 S 0150/0000 LENGTH(AH 2050 BK 2166)
	038900 FT		038900 FT	2 0 62003 0 00 0042+36 S 0140/0000 LENGTH(AH 2166 BK 3597)
			0130/1320	EMMA LN (TWP)
	035303 FT		035303 FT	2 0 62003 0 00 0078+33 RACCOON CREEK RD (T500) WITHERSPOON RD (T500)
SUTER DR (PRDR)	0120/1700	==	0130/0000	S LENGTH(AH 3597 BK 2408)

EXTRACT DATE: 12/28/2024 ROADWAY MANAGEMENT SYSTEM PAGE NUMBER: 630
PRINT DATE: 12/30/2024 SLD COUNTY/SR - ANNUAL PRINT COUNTY: WASHINGTON

DIR: B TOTAL LEN: 8.166 MI. DIST: 12-4 SR: 4002
LEFT MUN: ROBINSON T RIGHT MUN: ROBINSON T

032895 FT

032895 FT 2 0 62003 0 00 0105+50
S 0120/0000 LENGTH(AH 2408 BK 2512)

030383 FT

030383 FT 2 0 62003 0 00 0130+62
2551 BIGGER RD
(PRDR)
S 0110/0000 LENGTH(AH 2512 BK 2891)

027492 FT

0100/0018 BMS EN 62/4002/0100/0000
027492 FT 2 0 62003 0 00 0159+44
BIGGER RUN
BMSBG 62/4002/0100/0000
S 0100/0000 LENGTH(AH 2891 BK 3681)

2 0 62003 0 00 0195+90 023811 FT
CLINTON FRANKFORT RD
(SR3082 SEG 0004/0000) 0090/0000

023811 FT
NC BIGGER RD
S 0090/0000 LENGTH(AH 3681 BK 0236)
MFC BEGIN = E
ROBINSON

023575 FT

0080/0166 HANOVER T
0080/0104 BMS EN 62/4002/0080/0000
023575 FT 1 0 00115 7 01 0241+35
RACCOON CREEK
BMSBG 62/4002/0080/0000
S 0080/0000 LENGTH(AH 0236 BK 0767)

MURDOCKVILLE RD
(T476)

0074/0524

EXTRACT DATE: 12/28/2024 ROADWAY MANAGEMENT SYSTEM PAGE NUMBER: 629
PRINT DATE: 12/30/2024 SLD COUNTY/SR - ANNUAL PRINT COUNTY: WASHINGTON

DIR: B TOTAL LEN: 8.166 MI. DIST: 12-4 SR: 4002
LEFT MUN: HANOVER T RIGHT MUN: HANOVER T

022808 FT

022808 FT 1 0 00115 7 01 0228+04
S 0074/0000 LENGTH(AH 0767 BK 2003)
LC TO HIGH ST
0070/1766 (CONN)
HIGH ST
0070/1659 (TWP)

020805 FT

020805 FT 1 0 00115 7 00 0208+01
S 0070/0000 LENGTH(AH 2003 BK 2455)

018350 FT

018350 FT 1 0 00115 7 01 0183+46
DILLOE RD
(TB71)
S 0060/0000 LENGTH(AH 2455 BK 3393)

014957 FT

014957 FT 1 0 00115 7 01 0149+45
S 0050/0000 LENGTH(AH 3393 BK 3105)
FOXWOOD DR
0040/2691 (PRDR)

CAIN RD
(T487)

0040/0842

==

011852 FT

0040/0801 HAUL RD
(TB20)

011852 FT 1 0 00115 7 01 0118+40
S 0040/0000 LENGTH(AH 3105 BK 2140)

EXTRACT DATE: 12/28/2024 ROADWAY MANAGEMENT SYSTEM PAGE NUMBER: 628
PRINT DATE: 12/30/2024 SLD COUNTY/SR - ANNUAL PRINT COUNTY: WASHINGTON

DIR: B TOTAL LEN: 8.166 MI. DIST: 12-4 SR: 4002
LEFT MUN: HANOVER T RIGHT MUN: HANOVER T

KEIFER SCHOOL RD
(TWP)

009712 FT

009712 FT 1 0 00115 7 01 0097+00
S 0030/0000 LENGTH(AH 2140 BK 2142)

007570 FT

007570 FT 1 0 00115 7 00 0075+55
S 0024/0000 LENGTH(AH 2142 BK 2085)

005485 FT

005485 FT 1 0 00115 7 00 0054+85
S 0020/0000 LENGTH(AH 2085 BK 2540)

0010/2312

==

002945 FT

002945 FT 1 0 00115 7 00 0029+45
NC CLINTON FRANKFORT RD
MFC BEGIN = D
S 0010/0000 LENGTH(AH 2540 BK 2945)

000000 FT

000000 FT 1 0 00115 7 00 0000+00
NC PITTSBURGH ST
FRANKFORT RD
(SR0018 SEG 0010/0500)
INTER-BK LOGUE RD
(BORO)
MFC BEGIN = E
S 0004/0000 LENGTH(AH 2945 BK 0000)

EXTRACT DATE: 12/28/2024 ROADWAY MANAGEMENT SYSTEM PAGE NUMBER: 627
PRINT DATE: 12/30/2024 SLD COUNTY/SR - ANNUAL PRINT COUNTY: WASHINGTON

DIR: B TOTAL LEN: 2.202 MI. DIST: 12-4 SR: 4001
LEFT MUN: ROBINSON T RIGHT MUN: ROBINSON T

011626 FT		011626 FT	
		7072/0000	LENGTH(AH 1188 BK 0012)
			BMSBN 62/4001/0070/0000
		INTER-AHD	(TBK) WASHINGTON RD
		0070/0012	(TWP)
011614 FT		011614 FT	2 0 62148 0 00 0026+87
			NC WA SHINGTON RD
		INTER-BK	(TBK) WASHINGTON RD
			(TWP)
			BIGGER RUN
			BMSBG 62/4001/0070/0000
		0070/0000	LENGTH(AH 0012 BK 2615)
011614 FT		011614 FT	
		7060/0000	LENGTH(AH 2615 BK 1013)
011614 FT		011614 FT	
		7052/0000	LENGTH(AH 1013 BK 1231)
		INTER-AHD	(TBK) WASHINGTON RD
		0050/1231	(TWP)
		010383 FT	2 0 62009 0 01 0103+07
		0050/0000	LENGTH(AH 1231 BK 2980)

BIGGER RD
(SR4002 SEG 0150/2050) 0050/1231

EXTRACT DATE: 12/28/2024 ROADWAY MANAGEMENT SYSTEM PAGE NUMBER: 626
PRINT DATE: 12/30/2024 SLD COUNTY/SR - ANNUAL PRINT COUNTY: WASHINGTON

DIR: B TOTAL LEN: 2.202 MI. DIST: 12-4 SR: 4001
LEFT MUN: ROBINSON T RIGHT MUN: ROBINSON T

007403 FT

0040/0198
007403 FT

B S PATRICK
STRUCTURE LENGTH 12 FT
BMSID 62/4001/0040/0198
2 0 62009 0 01 0073+55
KING RD
(T865)
LENGTH(AH 2980 BK 2208)

005195 FT

005195 FT 2 0 62009 0 01 0051+49
0030/0000 LENGTH(AH 2208 BK 2625)

002570 FT

002570 FT 2 0 62009 0 01 0025+23
0020/0000 LENGTH(AH 2625 BK 2570)

000000 FT

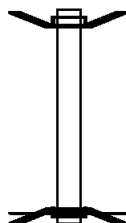
0010/0999 BMS EN 62/4001/0010/0980
2 0 62009 0 00 0009+24
S PATRICK RN
0010/0980 BMSBG 62/4001/0010/0980
0010/0615 BMS EN 62/4001/0010/0595
2 0 62009 0 00 0005+33
TRIB. TO ST. PATRICK RU
0010/0595 BMSBG 62/4001/0010/0595
000000 FT 2 0 62009 0 00 0000+00
NC ROBINSON CHURCH RD
OLD STEUBENVILLE PK
(SR4004 SEG 0240/0000)
MFC BEGIN = D
0010/0000 LENGTH(AH 2570 BK 0000)

EXTRACT DATE: 12/28/2024 ROADWAY MANAGEMENT SYSTEM PAGE NUMBER: 625
PRINT DATE: 12/30/2024 SLD COUNTY/SR - ANNUAL PRINT COUNTY: WASHINGTON

DIR: B TOTAL LEN: .028 MI. DIST: 12-4 SR: 3047
LEFT MUN: BLAINE T RIGHT MUN: BLAINE T

000149 FT

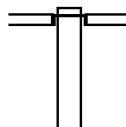
000000 FT



000149 FT BMS EN 62/3047/0010/0000
INTER-AHD HIGHLAND RIDGE RD
0010/0149 (T474)
000000 FT 2 0 00000 0 00 0000+00
NC HIGHLAND RIDGE RD
INTER-BK HIGHLAND RIDGE RD
(T474)
SR 0070
BMSBG 62/3047/0010/0000
MFC BEGIN = E
0010/0000 LENGTH(AH 0149 BK 0000)

EXTRACT DATE: 12/28/2024 ROADWAY MANAGEMENT SYSTEM PAGE NUMBER: 624
PRINT DATE: 12/30/2024 SLD COUNTY/SR - ANNUAL PRINT COUNTY: WASHINGTON
DIR: B TOTAL LEN: 4.575 MI. DIST: 12-4 SR: 3045
LEFT MUN: WEST FINLEY T RIGHT MUN: WEST FINLEY T

024158 FT



024158 FT
INTER-AHD PORTER HILL RD
(T319)
BEHAM RIDGE RD
0110/2587 (SR3019 SEG 0020/0000)

EXTRACT DATE: 12/28/2024 ROADWAY MANAGEMENT SYSTEM PAGE NUMBER: 623
PRINT DATE: 12/30/2024 SLD COUNTY/SR - ANNUAL PRINT COUNTY: WASHINGTON

DIR: B TOTAL LEN: 4.575 MI. DIST: 12-4 SR: 3045
LEFT MUN: WEST FINLEY T RIGHT MUN: WEST FINLEY T

021571 FT

021571 FT 2 0 62125 0 00 0215+90

CLOVIS RIDGE RD

(T310)

5 0110/0000 LENGTH(AH 2587 BK 3615)

LC TO T310 RD

0100/3525 (CONN)

017956 FT

017956 FT 2 0 62125 0 00 0179+15

5 0100/0000 LENGTH(AH 3615 BK 2467)

015489 FT

015489 FT 2 0 62125 0 00 0154+48

5 0090/0000 LENGTH(AH 2467 BK 1875)

WALLACE HILL RD

0080/0630 (T307)

013614 FT

2 0 62125 0 00 0135+32 013614 FT
SPOTTED TAIL RD
(T300) 0080/0000

5 0080/0000 LENGTH(AH 1875 BK 2060)

011554 FT

011554 FT 2 0 62125 0 00 0115+66

WHITEMAN RD

(T306)

5 0070/0000 LENGTH(AH 2060 BK 1403)

EXTRACT DATE: 12/28/2024 ROADWAY MANAGEMENT SYSTEM PAGE NUMBER: 622
PRINT DATE: 12/30/2024 SLD COUNTY/SR - ANNUAL PRINT COUNTY: WASHINGTON

DIR: B TOTAL LEN: 4.575 MI. DIST: 12-4 SR: 3045
LEFT MUN: WEST FINLEY T RIGHT MUN: WEST FINLEY T

010151 FT

010151 FT 2 0 62125 0 00 0101+93
5 0060/0000 LENGTH(AH 1403 BK 2956)

007195 FT

007195 FT 2 0 62125 0 00 0072+37
5 0050/0000 LENGTH(AH 2956 BK 2393)

004802 FT

POE

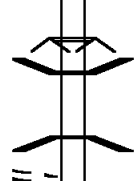
(APRA) NOBLE ENERGY WEL
NOBLE ENERGY WELL SITE
(PRDR)
0040/0450
004802 FT 2 0 62125 0 00 0048+24
5 0040/0000 LENGTH(AH 2393 BK 2167)

002635 FT

002635 FT 2 0 62125 0 00 0026+75
5 0030/0000 LENGTH(AH 2167 BK 2635)

SPOTTED TAIL RD
(T300)

0010/0435
000000 FT

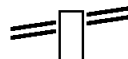


0010/0575 BARRICADED
0010/0501 ROAD CLOSED AHEAD
BMSSEN 62/3045/0010/0480
2 0 62125 0 00 0005+04
SPOTTED TAIL
0010/0480 BMSBG 62/3045/0010/0480

000000 FT 2 0 62125 0 00 0000+00
NC FRACTION RD
INTER-BK WEST VIRGINIA STATE LIN
(STBD)
MFC BEGIN = E
5 0010/0000 LENGTH(AH 2635 BK 0000)

EXTRACT DATE: 12/28/2024 ROADWAY MANAGEMENT SYSTEM PAGE NUMBER: 621
PRINT DATE: 12/30/2024 SLD COUNTY/SR - ANNUAL PRINT COUNTY: WASHINGTON
DIR: B TOTAL LEN: 4.540 MI. DIST: 12-4 SR: 3043
LEFT MUN: WEST FINLEY T RIGHT MUN: WEST FINLEY T

WEST FINLEY RD 023970 FT
(SR3037 SEG 0060/1107) 0100/3130



023970 FT WESY FINLEY RD
0100/3130 (SR3037 SEG 0060/1107)

EXTRACT DATE: 12/28/2024 ROADWAY MANAGEMENT SYSTEM PAGE NUMBER: 620
PRINT DATE: 12/30/2024 SLD COUNTY/SR - ANNUAL PRINT COUNTY: WASHINGTON

DIR: B TOTAL LEN: 4.540 MI. DIST: 12-4 SR: 3043
LEFT MUN: WEST FINLEY T RIGHT MUN: WEST FINLEY T

BAILEY MINE RD
(PRDR)

020840 FT

✓

020840 FT 2 0 62099 0 01 0209+37
VILLAGE: WEST FINLEY
5 0100/0000 LENGTH(AH 3130 BK 2608)

0090/1275

==

018232 FT

018232 FT 2 0 62099 0 01 0183+29
5 0090/0000 LENGTH(AH 2608 BK 2840)

015392 FT

==

015392 FT 2 0 62099 0 01 0154+67
FOUR SEASONS RD
(T320)
5 0080/0000 LENGTH(AH 2840 BK 1831)

013561 FT

013561 FT 2 0 62099 0 01 0136+36
5 0070/0000 LENGTH(AH 1831 BK 1937)

011624 FT

011624 FT 2 0 62099 0 01 0116+99
5 0060/0000 LENGTH(AH 1937 BK 1622)

EXTRACT DATE: 12/28/2024 ROADWAY MANAGEMENT SYSTEM PAGE NUMBER: 619
PRINT DATE: 12/30/2024 SLD COUNTY/SR - ANNUAL PRINT COUNTY: WASHINGTON

DIR: B TOTAL LEN: 4.540 MI. DIST: 12-4 SR: 3043
LEFT MUN: WEST FINLEY T RIGHT MUN: WEST FINLEY T

010002 FT

010002 FT 2 0 62099 0 01 0100+77
S 0050/0000 LENGTH(AH 1622 BK 3070)

006932 FT

006932 FT 2 0 62099 0 01 0070+07
S 0040/0000 LENGTH(AH 3070 BK 3337)

003595 FT

003595 FT 2 0 62099 0 01 0035+90
LOWER ENLOW RD
(T321)
S 0030/0000 LENGTH(AH 3337 BK 2492)
0020/2051 BMSSEN 62/3043/0020/1992
2 0 62099 0 00 0030+72
ROBINSON FK.
0020/1992 BMSBG 62/3043/0020/1992

TOWNSHIP T316 RD
(T316)

0020/1790

001103 FT

001103 FT 2 0 62099 0 00 0011+03
DAY RD
(SR4999 SEG 0010/0228)
S 0020/0000 LENGTH(AH 2492 BK 1103)

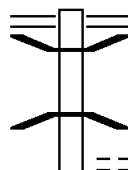
000000 FT

000000 FT 2 0 62099 0 00 0000+00
NC MA JORSVILLE RD
INTER-BK WEST VIRGINIA STATE LIN
(STBD)
MFC BEGIN = D
S 0010/0000 LENGTH(AH 1103 BK 0000)

EXTRACT DATE: 12/28/2024 ROADWAY MANAGEMENT SYSTEM PAGE NUMBER: 618
PRINT DATE: 12/30/2024 SLD COUNTY/SR - ANNUAL PRINT COUNTY: WASHINGTON

DIR: B TOTAL LEN: 1.034 MI. DIST: 12-4 SR: 3041
LEFT MUN: MORRIS T RIGHT MUN: MORRIS T

005459 FT



005459 FT PROSPERITY PK
0020/3144 (SR0018 SEG 0050/0000)
0020/2804 BMS EN 62/3041/0020/2779
2 0 62139 0 00 0051+08
SHORT CREEK
0020/2779 BMSBG 62/3041/0020/2779
MINTON RUN RD
0020/2635 (T339)

002315 FT

002315 FT 2 0 62139 0 00 0023+36
0020/0000 LENGTH(AH 3144 BK 2315)

000000 FT

000000 FT 2 0 62139 0 00 0000+00
NC CASH DAY RD
INTER-BK ANDREW RD
(SR4019 SEG 0050/2491)
MFC BEGIN = E
BK-GREENE (30)
0010/0000 LENGTH(AH 2315 BK 0000)

EXTRACT DATE: 12/28/2024 ROADWAY MANAGEMENT SYSTEM PAGE NUMBER: 617
PRINT DATE: 12/30/2024 SLD COUNTY/SR - ANNUAL PRINT COUNTY: WASHINGTON

DIR: B TOTAL LEN: 1.553 MI. DIST: 12-4 SR: 3039
LEFT MUN: MORRIS T RIGHT MUN: MORRIS T

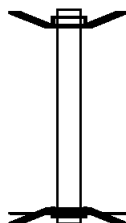
008200 FT		008200 FT	INTER-AHD CONGER RD
			(SR0221 SEG 0040/0000)
		0040/1818	DUNN'S STATION RD
			(SR0221 SEG 0040/0000)
006382 FT		006382 FT	2 0 62011 0 00 0063+40
			HORSESHOE BEND RD
			(T628)
		5 0040/0000	LENGTH(AH 1818 BK 2440)
2 0 62011 0 00 0039+30 003942 FT		003942 FT	
PENN HILL RD			
(T552)		5 0030/0000	LENGTH(AH 2440 BK 1907)
002035 FT		002035 FT	2 0 62011 0 00 0020+62
		5 0020/0000	LENGTH(AH 1907 BK 2035)
JOHN L DUNN RD		0010/0091	WEST UNION STATION
(T317)		000000 FT	(T705)
			2 0 62011 0 00 0000+00
			VILLAGE: WEST UNION
		NC CON	CONGER RD
		INTER-BK	W&W RAILROAD RD
			(SR4029 SEG 0110/2343)
			MFC BEGIN = D
			BK-GREENE (30)
		5 0010/0000	LENGTH(AH 2035 BK 0000)

EXTRACT DATE: 12/28/2024 ROADWAY MANAGEMENT SYSTEM PAGE NUMBER: 616
PRINT DATE: 12/30/2024 SLD COUNTY/SR - ANNUAL PRINT COUNTY: WASHINGTON

DIR: B TOTAL LEN: .025 MI. DIST: 12-4 SR: 3038
LEFT MUN: NORTH FRANKLIN T RIGHT MUN: NORTH FRANKLIN T

000132 FT

000000 FT

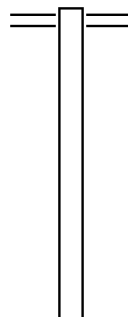


000132 FT BMS EN 62/3038/0010/0000
INTER-AHD RIDGEWOOD DR
0010/0132 (TWP)
000000 FT 2 0 00000 0 00 0000+00
NC RI DGEWOOD DR
INTER-BK RIDGEWOOD DR
(TWP)
SR 0070
BMSBG 62/3038/0010/0000
MFC BEGIN = E
0010/0000 LENGTH(AH 0132 BK 0000)

EXTRACT DATE: 12/28/2024 ROADWAY MANAGEMENT SYSTEM PAGE NUMBER: 615
PRINT DATE: 12/30/2024 SLD COUNTY/SR - ANNUAL PRINT COUNTY: WASHINGTON
DIR: B TOTAL LEN: 7.189 MI. DIST: 12-4 SR: 3037
LEFT MUN: WEST FINLEY T RIGHT MUN: WEST FINLEY T

037959 FT

035675 FT



037959 FT BEHAM RIDGE RD
0150/2284 (SR3019 SEG 0080/0000)

035675 FT 2 0 62007 0 01 0354+48
5 0150/0000 LENGTH(AH 2284 BK 2408)

EXTRACT DATE: 12/28/2024 ROADWAY MANAGEMENT SYSTEM PAGE NUMBER: 614
PRINT DATE: 12/30/2024 SLD COUNTY/SR - ANNUAL PRINT COUNTY: WASHINGTON

DIR: B TOTAL LEN: 7.189 MI. DIST: 12-4 SR: 3037
LEFT MUN: WEST FINLEY T RIGHT MUN: WEST FINLEY T

GUNN RIDGE RD
(T332)
2 0 62007 0 01 0330+40 033267 FT
LC TO/FROM T332 RD
(CONN) 0140/0000

033267 FT

5 0140/0000 LENGTH(AH 2408 BK 3519)

029748 FT

5 029748 FT 2 0 62007 0 01 0295+21
5 0130/0000 LENGTH(AH 3519 BK 2404)

027344 FT

5 027344 FT 2 0 62007 0 01 0271+17
5 0120/0000 LENGTH(AH 2404 BK 1757)

025587 FT

5 025587 FT 2 0 62007 0 01 0253+60
5 0110/0000 LENGTH(AH 1757 BK 1759)

023828 FT

5 023828 FT 2 0 62007 0 01 0236+01
5 0100/0000 LENGTH(AH 1759 BK 2230)

0090/0955 ROBISON RUN RD
0090/0741 (T360)
BMSBN 62/3037/0090/0726
2 0 62007 0 01 0221+22
B ROBISON F
0090/0726 BMSBG 62/3037/0090/0726

EXTRACT DATE: 12/28/2024 ROADWAY MANAGEMENT SYSTEM PAGE NUMBER: 613
PRINT DATE: 12/30/2024 SLD COUNTY/SR - ANNUAL PRINT COUNTY: WASHINGTON

DIR: B TOTAL LEN: 7.189 MI.
LEFT MUN: WEST FINLEY T

DIST: 12-4 SR: 3037
RIGHT MUN: WEST FINLEY T

021598 FT

021598 FT 2 0 62007 0 01 0213+93
S 0090/0000 LENGTH(AH 2230 BK 3201)

RBR

0080/1570 BMSEN 62/3037/0080/1515
2 0 62007 0 01 0197+00

RBR

P3
0080/1515 ROBINSON FORK
BMSBG 62/3037/0080/1515

CRAWFORD RD
(T307)

0080/0433

018397 FT

0080/0049 JAKE HILL RD
(T308)
018397 FT 2 0 62007 0 01 0181+96
S 0080/0000 LENGTH(AH 3201 BK 2938)

015459 FT

015459 FT 2 0 62007 0 01 0152+49
S 0070/0000 LENGTH(AH 2938 BK 2445)

MAJORSVILLE RD
(SR3043 SEG 0100/3130)

0060/1107

013014 FT

013014 FT 2 0 62007 0 01 0127+86
NC WEST FINLEY RD
BURNSVILLE RIDGE RD
(SR3035 SEG 0010/0000)
S 0060/0000 LENGTH(AH 2445 BK 2224)

MARTIN RD

010790 FT

010790 FT 2 0 62007 0 01 0105+61
VILLAGE: WEST FINLEY

EXTRACT DATE: 12/28/2024 ROADWAY MANAGEMENT SYSTEM PAGE NUMBER: 612
PRINT DATE: 12/30/2024 SLD COUNTY/SR - ANNUAL PRINT COUNTY: WASHINGTON

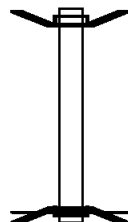
DIR: B TOTAL LEN: 7.189 MI. DIST: 12-4 SR: 3037
LEFT MUN: WEST FINLEY T RIGHT MUN: WEST FINLEY T

(T358)	0050/0000	==	5 0050/0000 LENGTH(AH 2224 BK 2668)
	008122 FT		008122 FT 2 0 62007 0 01 0078+74 5 0040/0000 LENGTH(AH 2668 BK 2551)
	005571 FT		005571 FT 2 0 62007 0 01 0053+46 5 0030/0000 LENGTH(AH 2551 BK 2387)
	003184 FT		003184 FT 2 0 62007 0 01 0029+39 5 0020/0000 LENGTH(AH 2387 BK 2913)
ENLOW CREEK RD (T321)	0010/0570 000271 FT	==	000271 FT 2 0 62007 0 00 0000+44 5 0010/0000 LENGTH(AH 2913 BK 0271) 0004/0271 BMSSEN 62/3037/0004/0178 0 0 00000 0 00 0000+00 E F WHEELING
	000000 FT		0004/0178 BMSBG 62/3037/0004/0178 000000 FT 2 0 30007 6 01 0236+43 NC AC KLEY CREEK RD ENON CHURCH RD INTER-BK (SR3026 SEG 0004/0000) (SR4007 SEG 0080/3677) MFC BEGIN = D BK-GREENE (30)
WALKER HILL RD (T342)	0004/0000	==	5 0004/0000 LENGTH(AH 0271 BK 0000)

EXTRACT DATE: 12/28/2024 ROADWAY MANAGEMENT SYSTEM PAGE NUMBER: 611
PRINT DATE: 12/30/2024 SLD COUNTY/SR - ANNUAL PRINT COUNTY: WASHINGTON
DIR: B TOTAL LEN: .032 MI. DIST: 12-4 SR: 3036
LEFT MUN: BLAINE T RIGHT MUN: BLAINE T

000169 FT

000000 FT

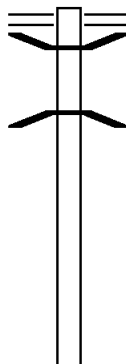


000169 FT BMS EN 62/3036/0010/0000
INTER-AHD MCCLELLAND RD
0010/0169 (T472)
000000 FT 2 0 00000 0 00 0000+00
NC MC CLELLAND RD
INTER-BK MCCLELLAND RD
(T472)
SR 0070
BMSBG 62/3036/0010/0000
MFC BEGIN = E
0010/0000 LENGTH(AH 0169 BK 0000)

EXTRACT DATE: 12/28/2024 ROADWAY MANAGEMENT SYSTEM PAGE NUMBER: 610
PRINT DATE: 12/30/2024 SLD COUNTY/SR - ANNUAL PRINT COUNTY: WASHINGTON

DIR: B TOTAL LEN: 11.334 MI. DIST: 12-4 SR: 3035
LEFT MUN: MORRIS T RIGHT MUN: MORRIS T

059844 FT



059844 FT SOUTH BRIDGE RD
0240/2980 (SR0221 SEG 0120/0000)
0240/2781 BMS EN 62/3035/0240/2744
2 0 62114 0 01 0297+89
TENMILE CK.
0240/2744 BMSBG 62/3035/0240/2744

056864 FT

056864 FT 2 0 62114 0 01 0269+55
B CRAFTS RUN

DIR: B MUN: MORRIS T TOTAL LEN: 11.334 MI.

DIST: 12-4 SR: 3035
RIGHT MUN: MORRIS T

```

2 0 6 2 1 1 4 0 0 1 0 2 4 2 + 0 6 0 5 4 1 1 7 FT
WINDING RD
(T 5 4 0) 0 2 3 0 / 0 0 0 0
LC TO / FROM T 5 4 0 RD
(CONN) 0 2 2 0 / 2 1 3 5

```

051860 FT

2 0 62114 0 01 0177+71 047682 FT
OWL HOLLOW RD
(T470) 0200/0000

2 0 62114 0 01 0150+30 044994 FT
EALY RD
(T466) 0190/0000

STRUCTURE LENGTH 10 FT
BMSID 62/3035/0240/0000
S 0240/0000 LENGTH(AH 2980 BK 2747)

054117 FT
0230/0000 LENGTH(AH 2747 BK 2257)

051860 FT 2 0 62114 0 01 0219+49
0220/0000 LENGTH(AH 2257 BK 2177)
0210/1393 DAY HILL RD
(T540)

049683 FT 2 0 62114 0 01 0197+72
0210/0000 LENGTH(AH 2177 BK 2001)

047682 FT
0200/0000 LENGTH(AH 2001 BK 2688)

044994 FT
0190/0000 LENGTH(AH 2688 BK 3105)

EXTRACT DATE: 12/28/2024 ROADWAY MANAGEMENT SYSTEM PAGE NUMBER: 608
PRINT DATE: 12/30/2024 SLD COUNTY/SR - ANNUAL PRINT COUNTY: WASHINGTON

DIR: B TOTAL LEN: 11.334 MI. DIST: 12-4 SR: 3035
LEFT MUN: MORRIS T RIGHT MUN: MORRIS T

LC TO/FROM T466 RD
(CONN)

0180/3028 ==

2 0 62114 0 01 0119+77 041889 FT
DUNHAM RD
(T464) 0180/0000

041889 FT MORRIS
EAST FINLEY T
0180/0000 LENGTH(AH 3105 BK 2530)

039359 FT

039359 FT 2 0 62114 0 01 0094+40
BIRCH RD
(SR3022 SEG 0010/0000)
NC CRAFT CREEK RD
0170/0000 LENGTH(AH 2530 BK 1931)

037428 FT

037428 FT 2 0 62114 0 01 0075+42
ROCKY RUN
STRUCTURE LENGTH 18 FT
BMSID 62/3035/0160/0000
0160/0000 LENGTH(AH 1931 BK 1941)

OAK SPRINGS RD
(T458)

0150/1426

035487 FT

035487 FT 2 0 62114 0 01 0057+04
0150/0000 LENGTH(AH 1941 BK 2988)

0140/1743 HIGH POINT RD
(T456)

EXTRACT DATE: 12/28/2024 ROADWAY MANAGEMENT SYSTEM PAGE NUMBER: 607
PRINT DATE: 12/30/2024 SLD COUNTY/SR - ANNUAL PRINT COUNTY: WASHINGTON

DIR: B TOTAL LEN: 11.334 MI. DIST: 12-4 SR: 3035
LEFT MUN: EAST FINLEY T RIGHT MUN: EAST FINLEY T

032499 FT

032499 FT 2 0 62114 0 01 0027+16
5 0140/0000 LENGTH(AH 2988 BK 2702)
0130/2114 BMSSEN 62/3035/0130/2084
2 0 62114 0 00 0020+62
ROCKY RUN
0130/2084 BMSBG 62/3035/0130/2084
0130/1440 OP ID MINE CONVEYOR BELT 62/3035/0130/1440

029797 FT

EAST FINLEY DR
(SR0231 SEG 0110/0000) 0130/0000

029797 FT 2 0 62114 0 00 0000+00
EAST FINLEY DR
(SR0231 SEG 0110/0000)
5 0130/0000 LENGTH(AH 2702 BK 3451)
0120/2978 BMSSEN 62/3035/0120/2963
2 0 62142 0 02 0294+13
B ROCKY RUN
0120/2963 BMSBG 62/3035/0120/2963

026346 FT

026346 FT 2 0 62142 0 02 0264+24
5 0120/0000 LENGTH(AH 3451 BK 3200)

2 0 62142 0 02 0232+00 023146 FT
FAIRMOUNT CHURCH RD
(T450) 0110/0000

023146 FT
5 0110/0000 LENGTH(AH 3200 BK 1509)
0100/1184 BMSSEN 62/3035/0100/1171
2 0 62142 0 02 0228+98
B ROCKY RUN
0100/1171 BMSBG 62/3035/0100/1171

DIR: B TOTAL LEN: 11.334 MI. DIST: 12-4 SR: 3035
LEFT MUN: EAST FINLEY T RIGHT MUN: EAST FINLEY T

EXTRACT DATE: 12/28/2024 ROADWAY MANAGEMENT SYSTEM PAGE NUMBER: 605
PRINT DATE: 12/30/2024 SLD COUNTY/SR - ANNUAL PRINT COUNTY: WASHINGTON

DIR: B TOTAL LEN: 11.334 MI. DIST: 12-4 SR: 3035
LEFT MUN: WEST FINLEY T RIGHT MUN: WEST FINLEY T

009593 FT

009593 FT 2 0 62142 0 01 0095+95
5 0040/0000 LENGTH(AH 2666 BK 3208)

ENLOW FORK MINE
(PRDR)

0030/0635

==

006385 FT

006385 FT 2 0 62142 0 01 0063+87
5 0030/0000 LENGTH(AH 3208 BK 2907)

STOLLAR RD
(T364)

0020/2362

==

2 0 62142 0 01 0034+80 003478 FT
BURNSVILLE RIDGE RD
(SR3029 SEG 0010/0000)
JAKE HILL RD
(T308)

0020/0000

==

003478 FT

NC ROCKY RUN RD
5 0020/0000 LENGTH(AH 2907 BK 3478)

==

0010/2138 RED BARN LN
(T362)

000000 FT

000000 FT 2 0 62142 0 00 0000+00

VILLAGE: WEST FINLEY

NC BURNSVILLE RIDGE RD

WEST FINLEY RD

(SR3037 SEG 0060/0000)

MFC BEGIN = E

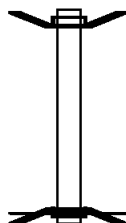
5 0010/0000 LENGTH(AH 3478 BK 0000)

EXTRACT DATE: 12/28/2024 ROADWAY MANAGEMENT SYSTEM PAGE NUMBER: 604
PRINT DATE: 12/30/2024 SLD COUNTY/SR - ANNUAL PRINT COUNTY: WASHINGTON

DIR: B TOTAL LEN: .063 MI. DIST: 12-4 SR: 3034
LEFT MUN: DONEGAL T RIGHT MUN: DONEGAL T

000332 FT

000000 FT

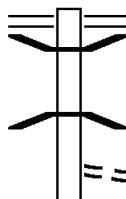


000332 FT BMS EN 62/3034/0010/0000
INTER-AHD MAIN ST
0010/0332 (TWP)
000000 FT 2 0 00000 0 00 0000+00
NC MA IN ST
INTER-BK MAIN ST
(TWP)
SR 0070
BMSBG 62/3034/0010/0000
MFC BEGIN = E
0010/0000 LENGTH(AH 0332 BK 0000)

EXTRACT DATE: 12/28/2024 ROADWAY MANAGEMENT SYSTEM PAGE NUMBER: 603
PRINT DATE: 12/30/2024 SLD COUNTY/SR - ANNUAL PRINT COUNTY: WASHINGTON

DIR: B TOTAL LEN: 2.383 MI. DIST: 12-4 SR: 3033
LEFT MUN: MORRIS T RIGHT MUN: MORRIS T

012582 FT



012582 FT PROSPERITY PK
0050/2410 (SR0018 SEG 0140/0950)
0050/2058 BMS EN 62/3033/0050/2018
2 0 62138 0 01 0120+22
TENMILE CK.
0050/2018 BMSBG 62/3033/0050/2018
LINDLEY HILL LN
0050/1950 (T546)

EXTRACT DATE: 12/28/2024 ROADWAY MANAGEMENT SYSTEM PAGE NUMBER: 602
PRINT DATE: 12/30/2024 SLD COUNTY/SR - ANNUAL PRINT COUNTY: WASHINGTON

DIR: B TOTAL LEN: 2.383 MI. DIST: 12-4 SR: 3033
LEFT MUN: MORRIS T RIGHT MUN: MORRIS T

010172 FT

010172 FT 2 0 62138 0 01 0100+76
S 0050/0000 LENGTH(AH 2410 BK 2586)

007586 FT

007586 FT 2 0 62138 0 01 0074+90
S 0040/0000 LENGTH(AH 2586 BK 2070)

SPROWLS WY
(PRDR)

0030/0945

==

2 0 62138 0 01 0054+20 005516 FT
WOODS DAY RD
(T351)

0030/0000

==

005516 FT
S 0030/0000 LENGTH(AH 2070 BK 2896)

002620 FT

002620 FT 2 0 62138 0 01 0025+24
S 0020/0000 LENGTH(AH 2896 BK 2620)

000000 FT

== ==

0010/0118 MC CORMICK RD
000000 FT (T352)
2 0 62138 0 00 0000+00
VILLAGE: SPARTA
NC SPARTA RD
PROSPERITY PK
(SR0018 SEG 0070/1404)
MFC BEGIN = E
S 0010/0000 LENGTH(AH 2620 BK 0000)

EXTRACT DATE: 12/28/2024 ROADWAY MANAGEMENT SYSTEM PAGE NUMBER: 601
PRINT DATE: 12/30/2024 SLD COUNTY/SR - ANNUAL PRINT COUNTY: WASHINGTON
DIR: B TOTAL LEN: .000 MI. DIST: 12-4 SR: 3032
LEFT MUN: MORRIS T RIGHT MUN: MORRIS T

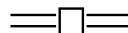
000000 FT



000000 FT
7010/0000 LENGTH(AH 0639 BK 0000)

EXTRACT DATE: 12/28/2024 ROADWAY MANAGEMENT SYSTEM PAGE NUMBER: 600
PRINT DATE: 12/30/2024 SLD COUNTY/SR - ANNUAL PRINT COUNTY: WASHINGTON
DIR: B TOTAL LEN: 2.310 MI. DIST: 12-4 SR: 3031
LEFT MUN: MORRIS T RIGHT MUN: MORRIS T

012199 FT



012199 FT PIKES PEAK RD
0050/2736 (SR3020 SEG 0052/0000)

EXTRACT DATE: 12/28/2024 ROADWAY MANAGEMENT SYSTEM PAGE NUMBER: 599
PRINT DATE: 12/30/2024 SLD COUNTY/SR - ANNUAL PRINT COUNTY: WASHINGTON

DIR: B TOTAL LEN: 2.310 MI. DIST: 12-4 SR: 3031
LEFT MUN: MORRIS T RIGHT MUN: MORRIS T

2 0 62112 0 01 0093+04 009463 FT
PIE RIDGE RD
(T556) 0050/0000

007655 FT

005525 FT

002711 FT

BELLS LAKE RD
(T554)

0010/0655
000000 FT

009463 FT PIE RIDGE RD
(T556)
S 0050/0000 LENGTH(AH 2736 BK 1808)

007655 FT 2 0 62112 0 01 0074+96
S 0040/0000 LENGTH(AH 1808 BK 2130)

005525 FT 2 0 62112 0 01 0053+66
S 0030/0000 LENGTH(AH 2130 BK 2814)

002711 FT 2 0 62112 0 01 0025+52
S 0020/0000 LENGTH(AH 2814 BK 2711)

000000 FT 2 0 62112 0 00 0000+00
NC GROVE RD
PROSPERITY PK
(SR0018 SEG 0130/0000)
MFC BEGIN = E
S 0010/0000 LENGTH(AH 2711 BK 0000)

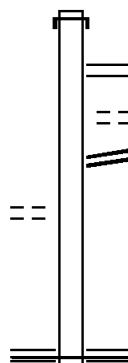
EXTRACT DATE: 12/28/2024 ROADWAY MANAGEMENT SYSTEM PAGE NUMBER: 598
PRINT DATE: 12/30/2024 SLD COUNTY/SR - ANNUAL PRINT COUNTY: WASHINGTON

DIR: B TOTAL LEN: .114 MI. DIST: 12-4 SR: 3030
LEFT MUN: BUFFALO T RIGHT MUN: BUFFALO T

KAREN DR
(T623)

000601 FT

0010/0230
000000 FT



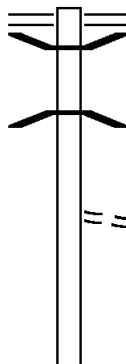
000601 FT
INTER-AHD EAST BUFFALO RD
0010/0601 (T622)
RAMP TWO RD
0010/0467 (SR8008 SEG 0510/0442)
TO 8008/0500 SH
0010/0450 (CONN)
RAMP ONE RD
0010/0429 (SR8008 SEG 0500/0000)

000000 FT 2 0 62231 0 00 0000+00
NC EAST BUFFALO CHURCH RD
SOUTH BRIDGE RD
(SR0221 SEG 0230/1234)
MFC BEGIN = E
0010/0000 LENGTH(AH 0601 BK 0000)

EXTRACT DATE: 12/28/2024 ROADWAY MANAGEMENT SYSTEM PAGE NUMBER: 597
PRINT DATE: 12/30/2024 SLD COUNTY/SR - ANNUAL PRINT COUNTY: WASHINGTON

DIR: B TOTAL LEN: 11.680 MI. DIST: 12-4 SR: 3029
LEFT MUN: SOUTH FRANKLIN T RIGHT MUN: SOUTH FRANKLIN T

061672 FT



061672 FT S BRIDGE RD
0260/3361 (SR0221 SEG 0160/0000)
0260/3054 BMS EN 62/3029/0260/3029
2 0 62116 0 00 0224+48
TENMILE CK.
0260/3029 BMS BG 62/3029/0260/3029

0260/2084 WINDING RD
(T540)

058311 FT

058311 FT 2 0 62116 0 00 0194+22

DIST: 12-4 SR: 3029
RIGHT MUN: SOUTH FRANKLIN T

EXTRACT DATE: 12/28/2024 ROADWAY MANAGEMENT SYSTEM PAGE NUMBER: 595
PRINT DATE: 12/30/2024 SLD COUNTY/SR - ANNUAL PRINT COUNTY: WASHINGTON

DIR: B TOTAL LEN: 11.680 MI. DIST: 12-4 SR: 3029
LEFT MUN: EAST FINLEY T RIGHT MUN: EAST FINLEY T

044205 FT

044205 FT 2 0 62116 0 00 0053+05
S 0200/0000 LENGTH(AH 3572 BK 2878)

==
0190/1942 LC TO/FROM T461 RD
== (CONN)
0190/1866 BRICK HOUSE RD
(T461)

041327 FT

041327 FT 2 0 62116 0 00 0024+27
ROCK HOLLOW RD
== (T415)
S 0190/0000 LENGTH(AH 2878 BK 2427)

2 0 62116 0 00 0000+00 038900 FT
EAST FINLEY DR
(SR0231 SEG 0200/0440) 0180/0000

NC PLEASANT GROVE RD
EAST FINLEY DR
038900 FT (SR0231 SEG 0200/0440)
MFC BEGIN = D
S 0180/0000 LENGTH(AH 2427 BK 2080)

PA GAME COMMISSION
(GOVT)
2 0 62137 0 02 0392+60 036820 FT
GREEN HAVEN RD
(T381) 0170/0000

==
036820 FT
== S 0170/0000 LENGTH(AH 2080 BK 1737)

EXTRACT DATE: 12/28/2024 ROADWAY MANAGEMENT SYSTEM PAGE NUMBER: 594
PRINT DATE: 12/30/2024 SLD COUNTY/SR - ANNUAL PRINT COUNTY: WASHINGTON

DIR: B TOTAL LEN: 11.680 MI. DIST: 12-4 SR: 3029
LEFT MUN: EAST FINLEY T RIGHT MUN: EAST FINLEY T

035083 FT

035083 FT 2 0 62137 0 02 0375+87
S 0160/0000 LENGTH(AH 1737 BK 1946)

033137 FT

033137 FT 2 0 62137 0 02 0357+06
S 0150/0000 LENGTH(AH 1946 BK 2099)

2 0 62137 0 02 0336+72 031038 FT
PINE RD
(T382) 0140/0000

==

031038 FT
S 0140/0000 LENGTH(AH 2099 BK 2509)

028529 FT

==

0130/0809 PARK RD
(T412)
028529 FT 2 0 62137 0 02 0311+63
S 0130/0000 LENGTH(AH 2509 BK 1925)

2 0 62137 0 02 0290+35 026604 FT
DOGWOOD HILL RD
(T379) 0120/0000
LC TO/FROM T379 RD
(CONN) 0110/2566

==

==

026604 FT
S 0120/0000 LENGTH(AH 1925 BK 2709)

023895 FT

==

0110/0865 SPRUCE RD
(T410)
023895 FT 2 0 62137 0 02 0263+58
S 0110/0000 LENGTH(AH 2709 BK 2791)

EXTRACT DATE: 12/28/2024 ROADWAY MANAGEMENT SYSTEM PAGE NUMBER: 593
PRINT DATE: 12/30/2024 SLD COUNTY/SR - ANNUAL PRINT COUNTY: WASHINGTON

DIR: B TOTAL LEN: 11.680 MI. DIST: 12-4 SR: 3029
LEFT MUN: EAST FINLEY T RIGHT MUN: EAST FINLEY T

021104 FT

==

0100/0324 HICKORY RD
(T409)
021104 FT 2 0 62137 0 01 0235+51
5 0100/0000 LENGTH(AH 2791 BK 2849)
EAST FINLEY
0090/2456 WEST FINLEY T

018255 FT

==

0090/0090 SPROWLS RD
(T406)
018255 FT 2 0 62137 0 01 0207+08
LC TO/FROM T406 RD
(CONN)
5 0090/0000 LENGTH(AH 2849 BK 1805)

2 0 62137 0 01 0188+67 016450 FT
GOOD INTENT RD
(SR3025 SEG 0010/0000) 0080/0000

==

016450 FT
5 0080/0000 LENGTH(AH 1805 BK 1650)

014800 FT

014800 FT 2 0 62199 0 00 0148+59
5 0070/0000 LENGTH(AH 1650 BK 2208)

012592 FT

==

012592 FT 2 0 62199 0 00 0126+21
5 0060/0000 LENGTH(AH 2208 BK 2271)
SLEMMONS RD
0050/1825 (T342)

EXTRACT DATE: 12/28/2024 ROADWAY MANAGEMENT SYSTEM PAGE NUMBER: 592
PRINT DATE: 12/30/2024 SLD COUNTY/SR - ANNUAL PRINT COUNTY: WASHINGTON

DIR: B TOTAL LEN: 11.680 MI. DIST: 12-4 SR: 3029
LEFT MUN: WEST FINLEY T RIGHT MUN: WEST FINLEY T

2 0 62199 0 00 0103+30 010321 FT
HARMONY HILL RD
(T341) 0050/0000

008040 FT

005603 FT

002880 FT

2 0 62199 0 00 0000+00 000000 FT
JAKE HILL RD
(T307) 0010/0000

0050/0762 BERYL AV
(T369)

010321 FT

0050/0000 LENGTH(AH 2271 BK 2281)

0040/1435 LILY LN
(PRDR)

008040 FT 2 0 62199 0 00 0080+31
0040/0000 LENGTH(AH 2281 BK 2437)

005603 FT 2 0 62199 0 00 0055+94
STOLLAR RD
(T364)

0030/0000 LENGTH(AH 2437 BK 2723)

002880 FT 2 0 62199 0 00 0028+80
0020/0000 LENGTH(AH 2723 BK 2880)

NC BURNSVILLE RIDGE RD
ROCKY RUN RD
(SR3035 SEG 0020/0000)
INTER-BK BURNSVILLE RIDGE RD
000000 FT (SR3035 SEG 0020/0000)
MFC BEGIN = E
0010/0000 LENGTH(AH 2880 BK 0000)

EXTRACT DATE: 12/28/2024 ROADWAY MANAGEMENT SYSTEM PAGE NUMBER: 591
PRINT DATE: 12/30/2024 SLD COUNTY/SR - ANNUAL PRINT COUNTY: WASHINGTON
DIR: B TOTAL LEN: .000 MI. DIST: 12-4 SR: 3028
LEFT MUN: EAST FINLEY T RIGHT MUN: EAST FINLEY T

000000 FT



000000 FT
7010/0000 LENGTH(AH 0100 BK 0000)

EXTRACT DATE: 12/28/2024 ROADWAY MANAGEMENT SYSTEM PAGE NUMBER: 590
PRINT DATE: 12/30/2024 SLD COUNTY/SR - ANNUAL PRINT COUNTY: WASHINGTON

DIR: B TOTAL LEN: 1.781 MI. DIST: 12-4 SR: 3027
LEFT MUN: EAST FINLEY T RIGHT MUN: EAST FINLEY T

SUNSET RD 009404 FT
(SR3009 SEG 0100/0511) 0040/2211

WOODBURN RD
(T423) 0040/1520

DUSTY TRAIL RD
(T422) 0040/0375
LC TO/FROM T422 RD
(CONN) 0040/0225
007193 FT

005297 FT

002809 FT

FOR SR 3027 AND 3029
(CONN) 0010/0190

2 0 62015 0 00 0000+00 000000 FT
PLEASANT GROVE RD
(SR3029 SEG 0230/0000) 0010/0000

009404 FT CRACRAFT RD
0040/2211 (SR3009 SEG 0100/0511)

0040/0029 BMS EN 62/3027/0040/0000
007193 FT 2 0 62015 0 00 0071+90
BRANCH OF BUFFALO CREEK
BMSBG 62/3027/0040/0000
S 0040/0000 LENGTH(AH 2211 BK 1896)

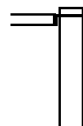
005297 FT 2 0 62015 0 00 0052+71
S 0030/0000 LENGTH(AH 1896 BK 2488)

002809 FT 2 0 62015 0 00 0027+83
S 0020/0000 LENGTH(AH 2488 BK 2809)

NC CHAPEL HILL RD
PLEASANT GROVE RD
000000 FT (SR3029 SEG 0230/0000)
MFC BEGIN = E
S 0010/0000 LENGTH(AH 2809 BK 0000)

EXTRACT DATE: 12/28/2024 ROADWAY MANAGEMENT SYSTEM PAGE NUMBER: 589
PRINT DATE: 12/30/2024 SLD COUNTY/SR - ANNUAL PRINT COUNTY: WASHINGTON
DIR: B TOTAL LEN: 4.390 MI. DIST: 12-4 SR: 3026
LEFT MUN: EAST FINLEY T RIGHT MUN: EAST FINLEY T

EAST FINLEY DR 023177 FT
(SR0231 SEG 0060/0000) 0080/1946



023177 FT
INTER-AHD EAST FINLEY DR
0080/1946 (SR0231 SEG 0060/0000)

EXTRACT DATE: 12/28/2024 ROADWAY MANAGEMENT SYSTEM PAGE NUMBER: 588
PRINT DATE: 12/30/2024 SLD COUNTY/SR - ANNUAL PRINT COUNTY: WASHINGTON

DIR: B TOTAL LEN: 4.390 MI. DIST: 12-4 SR: 3026
LEFT MUN: EAST FINLEY T RIGHT MUN: EAST FINLEY T

021231 FT

021231 FT 2 0 62020 0 02 0215+13
S 0080/0000 LENGTH(AH 1946 BK 2283)

018948 FT

018948 FT 2 0 62020 0 02 0194+29
S 0070/0000 LENGTH(AH 2283 BK 1670)

017278 FT

017278 FT 2 0 62020 0 02 0176+51
(TBK SR3032) VALLEY CH
(TWP)
S 0060/0000 LENGTH(AH 1670 BK 1758)

NEWLAND SCHOOL RD
(T451)

0050/0105
015520 FT

==

015520 FT 2 0 62020 0 02 0158+35
S 0050/0000 LENGTH(AH 1758 BK 2721)

012799 FT

012799 FT 2 0 62020 0 02 0131+14
S 0040/0000 LENGTH(AH 2721 BK 1620)

011179 FT

011179 FT 2 0 62020 0 01 0113+11
EAST FINLEY
WEST FINLEY T
S 0030/0000 LENGTH(AH 1620 BK 2395)

POI

(APRA) BAILEY MINE ENT
BAILEY MINE ENT

EXTRACT DATE: 12/28/2024 ROADWAY MANAGEMENT SYSTEM PAGE NUMBER: 587
PRINT DATE: 12/30/2024 SLD COUNTY/SR - ANNUAL PRINT COUNTY: WASHINGTON

DIR: B TOTAL LEN: 4.390 MI. DIST: 12-4 SR: 3026
LEFT MUN: WEST FINLEY T RIGHT MUN: WEST FINLEY T

	==	0024/1195 (PRDR)
008784 FT		008784 FT 2 0 62020 0 01 0089+16
		5 0024/0000 LENGTH(AH 2395 BK 2568)
JACKSON RD (T448)	==	
0020/1415		
006216 FT		006216 FT 2 0 62020 0 01 0063+48
		5 0020/0000 LENGTH(AH 2568 BK 2997)
MILLER CREEK RD (T414)	==	
0010/0220		
003219 FT		0010/0056 BMS EN 62/3026/0010/0000
		WEST FINLEY T
		0010/0027 RICH HILL T
		003219 FT 2 0 62020 0 00 0033+49
		E F WHEELING
		BMSBG 62/3026/0010/0000
		RICH HILL
		WEST FINLEY T
		5 0010/0000 LENGTH(AH 2997 BK 3219)
000000 FT		
		000000 FT 2 0 62020 0 00 0000+00
		NC EN NON CHURCH RD
		ACKLEY CREEK RD
		(SR4007 SEG 0080/3677)
		INTER-BK WALKER HILL RD
		(T342)
		MFC BEGIN = D
ACKLEY CREEK RD (SR3037 SEG 0004/0000)		5 0004/0000 LENGTH(AH 3219 BK 0000)

EXTRACT DATE: 12/28/2024 ROADWAY MANAGEMENT SYSTEM PAGE NUMBER: 586
PRINT DATE: 12/30/2024 SLD COUNTY/SR - ANNUAL PRINT COUNTY: WASHINGTON

DIR: B TOTAL LEN: 7.269 MI. DIST: 12-4 SR: 3025
LEFT MUN: DONEGAL T RIGHT MUN: DONEGAL T

OLD NATIONAL RD
(T903)

038381 FT

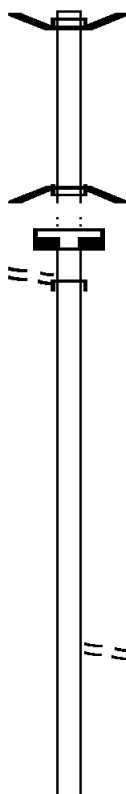
038351 FT

038351 FT

0150/2080

036271 FT

034505 FT



038381 FT BMS EN 62/3025/0160/0000
INTER-AHD COMPRESSOR STATION RD
0160/0030 (T375)
038351 FT 2 0 62109 0 00 0003+17
NC COMPRESSOR STATION RD
INTER-BK COMPRESSOR STATION RD
(T375)
B BUFFALO CK
BMSBG 62/3025/0160/0000
0160/0000 LENGTH(AH 0030 BK 6863)
038351 FT
7152/0000 LENGTH(AH 6863 BK 2080)
INTER-AHD OLD NATIONAL RD
0150/2080 (T903)

036271 FT 2 0 62120 0 01 0326+15
0150/0000 LENGTH(AH 2080 BK 1766)

034505 FT 2 0 62120 0 01 0308+22
LYONS RD
(T423)
0140/0000 LENGTH(AH 1766 BK 3198)

EXTRACT DATE: 12/28/2024 ROADWAY MANAGEMENT SYSTEM PAGE NUMBER: 585
PRINT DATE: 12/30/2024 SLD COUNTY/SR - ANNUAL PRINT COUNTY: WASHINGTON

DIR: B TOTAL LEN: 7.269 MI. DIST: 12-4 SR: 3025
LEFT MUN: DONEGAL T RIGHT MUN: DONEGAL T

2 0 62120 0 01 0275+16 031307 FT
WAYNESBURG RD
(T423) 0130/0000

029165 FT

2 0 62120 0 01 0225+76 026371 FT
BEHAM RIDGE RD
(SR3019 SEG 0150/1646) 0110/0000
026371 FT

024655 FT

022666 FT

031307 FT

0130/0000 LENGTH(AH 3198 BK 2142)

029165 FT 2 0 62120 0 01 0253+70
0120/0000 LENGTH(AH 2142 BK 2794)

026371 FT LL-GATE RD
INTER-BK BEHAM RIDGE RD
(SR3019 SEG 0150/1646)
0110/0000 LTH AH 002794 BK 000357
026371 FT
7102/0000 LTH AH 000357 BK 001716
INTER-AHD BEHAM RIDGE RD
(SR3019 SEG 0160/0000)
BEHAM RIDGE RD
(SR3019 SEG 0160/0000)
0100/1716

DONEGAL
0100/0500 WEST FINLEY T
024655 FT 2 0 62120 0 01 0208+09
0100/0000 LENGTH(AH 1716 BK 1989)

022666 FT 2 0 62120 0 01 0188+20
0090/0000 LENGTH(AH 1989 BK 2181)

EXTRACT DATE: 12/28/2024 ROADWAY MANAGEMENT SYSTEM PAGE NUMBER: 584
PRINT DATE: 12/30/2024 SLD COUNTY/SR - ANNUAL PRINT COUNTY: WASHINGTON

DIR: B TOTAL LEN: 7.269 MI. DIST: 12-4 SR: 3025
LEFT MUN: WEST FINLEY T RIGHT MUN: WEST FINLEY T

020485 FT

020485 FT 2 0 62120 0 01 0166+39
0080/0000 LENGTH(AH 2181 BK 3112)

017373 FT

017373 FT 2 0 62120 0 01 0135+27
0070/0000 LENGTH(AH 3112 BK 3089)

014284 FT

014284 FT 2 0 62120 0 01 0104+38
0060/0000 LENGTH(AH 3089 BK 3193)
GREENHAVEN RD
(T381)
0050/2908 BMS EN 62/3025/0050/2491
0050/2511 2 0 62120 0 00 0096+98
B ROBINSON F
0050/2491 BMS BG 62/3025/0050/2491

HAMILTON RD
(T370)

0050/0671

011091 FT

0050/0570 BRANCH OF ROBINSON FORK
STRUCTURE LENGTH 15 FT
011091 FT BMS ID 62/3025/0050/0570
2 0 62120 0 00 0072+04
DOGWOOD HILL RD
(T379)
0050/0000 LENGTH(AH 3193 BK 1761)
DOGWOOD HILL RD
(T379)
0040/1275

EXTRACT DATE: 12/28/2024 ROADWAY MANAGEMENT SYSTEM PAGE NUMBER: 583
PRINT DATE: 12/30/2024 SLD COUNTY/SR - ANNUAL PRINT COUNTY: WASHINGTON

DIR: B TOTAL LEN: 7.269 MI. DIST: 12-4 SR: 3025
LEFT MUN: WEST FINLEY T RIGHT MUN: WEST FINLEY T

2 0 62120 0 00 0054+40 009330 FT
LONGSTREATH RD
(T368) 0040/0000

006913 FT

ROBINSON RUN RD
(T331)

003886 FT
0020/0000

000000 FT

BURNSVILLE RIDGE RD
(SR3029 SEG 0080/0000) 0010/0000

009330 FT

0040/0000 LENGTH(AH 1761 BK 2417)

006913 FT 2 0 62120 0 00 0030+13

NC GOOD INTENT RD
0030/0000 LENGTH(AH 2417 BK 3027)

003886 FT 2 0 62120 0 00 0000+00

NC ROBINSON RUN RD
0020/0000 LENGTH(AH 3027 BK 3886)

0010/3738 BMSBN 62/3025/0010/3693

2 0 62137 0 00 0149+23

ROBINSON RUN

0010/3693 BMSBG 62/3025/0010/3693

HUTCHISON RD
(T366)

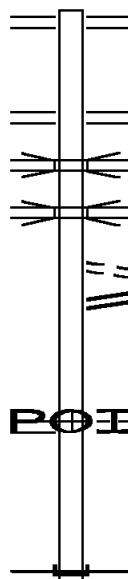
000000 FT 2 0 62137 0 00 0187+33

VILLAGE: GOOD INTENT
BURNSVILLE RIDGE RD
(SR3029 SEG 0080/0000)
NC GOOD INTENT RD
MFC BEGIN = E
0010/0000 LENGTH(AH 3886 BK 0000)

EXTRACT DATE: 12/28/2024 ROADWAY MANAGEMENT SYSTEM PAGE NUMBER: 582
PRINT DATE: 12/30/2024 SLD COUNTY/SR - ANNUAL PRINT COUNTY: WASHINGTON

DIR: B TOTAL LEN: .139 MI. DIST: 12-4 SR: 3024
LEFT MUN: DONEGAL T RIGHT MUN: DONEGAL T

000736 FT



000000 FT

000736 FT NATIONAL PK
0010/0736 (SR0040 SEG 0120/0000)
RAMP B2 RD
(SR8006 SEG 0250/0000)
RAMP B4 RD
0010/0635 (SR8006 SEG 0500/0544)
SR 0070
0010/0513 OP ID 62/0070/0055/0825
SR 0070
0010/0413 OP ID 62/0070/0054/0791
TO 8006/0750 SH
0010/0360 (CONN)
RAMP B3 RD
0010/0286 (SR8006 SEG 0750/0000)
(APRA) RANGE RESOURCES
RAMP B1 RD
(SR8006 SEG 0010/0356)
DONEGAL AV
(T308)
0010/0120
000000 FT 2 0 62232 0 00 0000+00
NC OLD NATIONAL PK
INTER-BK OLD NATIONAL RD
(T903)
MFC BEGIN = E
5 0010/0000 LENGTH(AH 0736 BK 0000)

EXTRACT DATE: 12/28/2024 ROADWAY MANAGEMENT SYSTEM PAGE NUMBER: 581
PRINT DATE: 12/30/2024 SLD COUNTY/SR - ANNUAL PRINT COUNTY: WASHINGTON

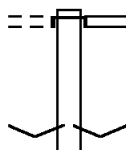
DIR: B TOTAL LEN: 3.247 MI. DIST: 12-4 SR: 3023
LEFT MUN: DONEGAL T RIGHT MUN: DONEGAL T

LIBERTY ST
(BORO)

017146 FT

0070/0692

016454 FT



017146 FT
INTER-AHD

MAIN ST
(BORO)
LIBERTY RD
0070/0692 (SR3005 SEG 0010/0000)

016454 FT 2 0 62184 0 00 0164+56
VILLAGE: WEST ALEXANDER
NC MAIN ST
MAIN ST

EXTRACT DATE: 12/28/2024 ROADWAY MANAGEMENT SYSTEM PAGE NUMBER: 580
PRINT DATE: 12/30/2024 SLD COUNTY/SR - ANNUAL PRINT COUNTY: WASHINGTON

DIR: B TOTAL LEN: 3.247 MI. DIST: 12-4 SR: 3023
LEFT MUN: DONEGAL T RIGHT MUN: DONEGAL T

CHURCH ST
(BORO)

0060/2365

(BORO)
0070/0000 LENGTH(AH 0692 BK 2450)
NC MAPLE AV

0060/1190 RAMP D 1 RD
(SR8002 SEG 0510/0995)
FROM 8002/0510 SH
0060/1120 (CONN)
RAMP D 2 RD
0060/1100 (SR8002 SEG 0500/0000)
0060/0937 BMSSEN 62/3023/0060/0653
2 0 62184 0 01 0146+48
SR 0070
0060/0653 BMSBG 62/3023/0060/0653
RAMP D 4 RD
0060/0535 (SR8002 SEG 0750/0805)
TO 8002/0760 SH
0060/0520 (CONN)
RAMP D 3 RD
0060/0479 (SR8002 SEG 0760/0000)
(APRA) A1 INT EQUIP TOW
A1 INT EQUIP TOWING DR
0060/0200 (PRDR)
014004 FT 2 0 62184 0 01 0140+18
0060/0000 LENGTH(AH 2450 BK 2614)

014004 FT

GREAVES RD
(T314)

0050/1655

011390 FT

0050/0015 BMSSEN 62/3023/0050/0000
011390 FT 2 0 62184 0 01 0114+03
TRIB. MIDDLE WHEELING C
0050/0000 BMSBG 62/3023/0050/0000
LENGTH(AH 2614 BK 2900)
0040/1855 BMSSEN 62/3023/0040/1843
2 0 62184 0 01 0103+27
B M WHEELING
0040/1843 BMSBG 62/3023/0040/1843
0040/1090 BMSSEN 62/3023/0040/1072
2 0 62184 0 01 0095+60
B M WHEELING

EXTRACT DATE: 12/28/2024 ROADWAY MANAGEMENT SYSTEM PAGE NUMBER: 579
PRINT DATE: 12/30/2024 SLD COUNTY/SR - ANNUAL PRINT COUNTY: WASHINGTON

DIR: B TOTAL LEN: 3.247 MI. DIST: 12-4 SR: 3023
LEFT MUN: DONEGAL T RIGHT MUN: DONEGAL T

				0040/1072	BMSBG	62/3023/0040/1072
	008490	FT		008490	FT	2 0 62184 0 01 0084+98
				0040/0000	LENGTH(AH	2900 BK 2639)
	005851	FT		0030/0029	BMSBG	62/3023/0030/0000
				005851	FT	2 0 62184 0 00 0058+58
					B M WHEELING	
					BMSBG	62/3023/0030/0000
					DONEGAL	
					WEST FINLEY T	
				0030/0000	LENGTH(AH	2639 BK 3081)
					RETAINING WALL	END
				0020/2601	BMSID	62/3023/0020/2517
					RETAINING WALL	BEGIN
				0020/2517	BMSID	62/3023/0020/2517
	002770	FT		002770	FT	2 0 62184 0 00 0027+95
				0020/0000	LENGTH(AH	3081 BK 2770)
MIDDLE CREEK RD (SR3018 SEG 0020/1510)	0010/2235					
				0010/2210	AMMONS LN	(PRDR)
MILLIKEN BL (PRDR)	0010/0865					
	000000	FT		000000	FT	2 0 62184 0 00 0000+00
				NC OL	D BRICK RD	
					MCGUFFEY RD	
				INTER-BK	(SR3021 SEG	0052/0000)
					OLD BRICK RD	
					(SR3021 SEG	0052/0000)
					MFC BEGIN	= E
				0010/0000	LENGTH(AH	2770 BK 0000)

EXTRACT DATE: 12/28/2024 ROADWAY MANAGEMENT SYSTEM PAGE NUMBER: 578
PRINT DATE: 12/30/2024 SLD COUNTY/SR - ANNUAL PRINT COUNTY: WASHINGTON

DIR: B TOTAL LEN: 4.194 MI. DIST: 12-4 SR: 3022
LEFT MUN: MORRIS T RIGHT MUN: MORRIS T

SOUTH BRIDGE RD 022145 FT
(SR0221 SEG 0110/0000) 0090/2445

022145 FT SOUTH BRIDGE RD
0090/2445 (SR0221 SEG 0110/0000)
0090/1792 BMS EN 62/3022/0090/1750
2 0 62143 0 00 0215+54
TENMILE CK.
0090/1750 BMSBG 62/3022/0090/1750

019700 FT

019700 FT 2 0 62143 0 00 0197+81
S 0090/0000 LENGTH(AH 2445 BK 2513)

017187 FT

017187 FT 2 0 62143 0 00 0171+81
S 0080/0000 LENGTH(AH 2513 BK 2475)

014712 FT

014712 FT 2 0 62143 0 00 0147+50
WOODS DAY RD
(T351)
S 0070/0000 LENGTH(AH 2475 BK 2895)

011817 FT

011817 FT 2 0 62143 0 00 0118+50
DRY RUN RD
(T540)

DAY HILL RD

EXTRACT DATE: 12/28/2024 ROADWAY MANAGEMENT SYSTEM PAGE NUMBER: 577
PRINT DATE: 12/30/2024 SLD COUNTY/SR - ANNUAL PRINT COUNTY: WASHINGTON

DIR: B TOTAL LEN: 4.194 MI. DIST: 12-4 SR: 3022
LEFT MUN: MORRIS T RIGHT MUN: MORRIS T

(T540)	0060/0000	==	5 0060/0000 LENGTH(AH 2895 BK 1810)
	010007 FT		010007 FT 2 0 62143 0 00 0100+43 5 0050/0000 LENGTH(AH 1810 BK 2075)
	007932 FT		007932 FT 2 0 62143 0 00 0079+28 5 0040/0000 LENGTH(AH 2075 BK 3011)
		==	0030/1545 HARVEY RD (T536)
		==	0030/1440 ROBB RIDGE RD (T349)
	004921 FT		004921 FT 2 0 62143 0 00 0049+16 5 0030/0000 LENGTH(AH 3011 BK 2571)
	002350 FT		002350 FT 2 0 62143 0 00 0023+50 5 0020/0000 LENGTH(AH 2571 BK 2350)
		==	0010/0318 MORRIS EAST FINLEY T BIRCH RD (T462)
		==	0010/0055 NC MT ZION RD ROCKY RUN RD (SR3035 SEG 0170/0000)
2 0 62143 0 00 0000+00 000000 FT CRAFT CREEK RD (SR3035 SEG 0170/0000)	0010/0000	==	5 0010/0000 MFC BEGIN = E LENGTH(AH 2350 BK 0000)

EXTRACT DATE: 12/28/2024 ROADWAY MANAGEMENT SYSTEM PAGE NUMBER: 576
PRINT DATE: 12/30/2024 SLD COUNTY/SR - ANNUAL PRINT COUNTY: WASHINGTON

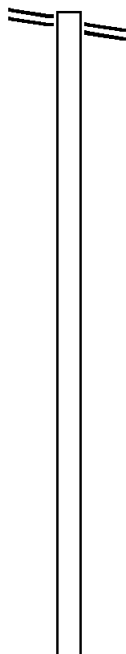
DIR: B TOTAL LEN: 5.485 MI. DIST: 12-4 SR: 3021
LEFT MUN: WEST FINLEY T RIGHT MUN: WEST FINLEY T

BEHAM RIDGE RD 028959 FT
(SR3019 SEG 0150/0991) 0122/1878

027081 FT

024505 FT

022923 FT



028959 FT BEHAM RIDGE RD
0122/1878 (SR3019 SEG 0150/0991)

027081 FT 2 0 62123 0 02 0270+23
5 0122/0000 LENGTH(AH 1878 BK 2576)

024505 FT 2 0 62123 0 02 0243+90
5 0112/0000 LENGTH(AH 2576 BK 1582)

022923 FT 2 0 62123 0 02 0227+55
5 0102/0000 LENGTH(AH 1582 BK 1733)

EXTRACT DATE: 12/28/2024 ROADWAY MANAGEMENT SYSTEM PAGE NUMBER: 575
PRINT DATE: 12/30/2024 SLD COUNTY/SR - ANNUAL PRINT COUNTY: WASHINGTON

DIR: B TOTAL LEN: 5.485 MI. DIST: 12-4 SR: 3021
LEFT MUN: WEST FINLEY T RIGHT MUN: WEST FINLEY T

021190 FT

021190 FT 2 0 62123 0 02 0209+63
S 0092/0000 LENGTH(AH 1733 BK 2042)

2 0 62123 0 02 0189+25 019148 FT
MEMORIAL RD
(T363) 0082/0000

0082/0635 NEWMAN HILL RD
(T367)

019148 FT

S 0082/0000 LENGTH(AH 2042 BK 2859)

016289 FT

0072/0145 WALNUT VALLEY RD
(T374)
0072/0014 BMSSEN 62/3021/0072/0000
016289 FT 2 0 62123 0 02 0160+65
BR. MIDDLE WHEELING CRK
BMSBG 62/3021/0072/0000
S 0072/0000 LENGTH(AH 2859 BK 2733)
BMSSEN 62/3021/0062/2210
0062/2250 BRIDGE POSTED (TONS)
0 0 00000 0 00 0000+00
SGL 15 COMB 20
M WHEELING C
0062/2210 BMSBG 62/3021/0062/2210

BUSHKO LN
(T353)

0062/1935

013556 FT

013556 FT 2 0 62123 0 01 0133+32
S 0062/0000 LENGTH(AH 2733 BK 3349)

EXTRACT DATE: 12/28/2024 ROADWAY MANAGEMENT SYSTEM PAGE NUMBER: 574
PRINT DATE: 12/30/2024 SLD COUNTY/SR - ANNUAL PRINT COUNTY: WASHINGTON

DIR: B TOTAL LEN: 5.485 MI. DIST: 12-4 SR: 3021
LEFT MUN: WEST FINLEY T RIGHT MUN: WEST FINLEY T

2 0 62123 0 00 0101+76 010207 FT
OLD BRICK RD
(SR3023 SEG 0010/0000) 0052/0000

010207 FT
NC MCGUFFEY RD
[S] 0052/0000 LENGTH(AH 3349 BK 2828)
0042/2758 BMSBN 62/3021/0042/2724
0 0 00000 0 00 0000+00
M WHEELING C
0042/2724 BMSBG 62/3021/0042/2724

007379 FT

007379 FT 2 0 62123 0 00 0073+12
[S] 0042/0000 LENGTH(AH 2828 BK 2345)

0032/1495 MELISKO LN
(PRDR)

005034 FT

005034 FT 2 0 62123 0 00 0049+67
[S] 0032/0000 LENGTH(AH 2345 BK 2501)

002533 FT

0022/0445 KIGER LN
(PRDR)
002533 FT 2 0 62123 0 00 0024+88
[S] 0022/0000 LENGTH(AH 2501 BK 2533)

000000 FT

000000 FT 2 0 62123 0 00 0000+00
BEHAM RIDGE RD
(SR3019 SEG 0070/0000)

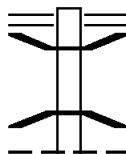
NC OL
INTER-BK BEHAM RIDGE RD
(SR3019 SEG 0070/0000)
MFC BEGIN = E

[S] 0012/0000 LENGTH(AH 2533 BK 0000)

EXTRACT DATE: 12/28/2024 ROADWAY MANAGEMENT SYSTEM PAGE NUMBER: 573
PRINT DATE: 12/30/2024 SLD COUNTY/SR - ANNUAL PRINT COUNTY: WASHINGTON

DIR: B TOTAL LEN: 4.081 MI. DIST: 12-4 SR: 3020
LEFT MUN: AMWELL T RIGHT MUN: AMWELL T

021547 FT



021547 FT HACKNEY STATION RD
0082/2553 (SR2007 SEG 0040/0000)
0082/2459 BMSBN 62/3020/0082/2405
0 0 0000 0 00 0000+00
BANE CREEK
0082/2405 BMSBG 62/3020/0082/2405
AMWELL
0082/2369 MORRIS T

018994 FT

018994 FT 2 0 62102 0 02 0186+19
WEIR COLE RD
(T633)
S 0082/0000 LENGTH(AH 2553 BK 2434)

016560 FT

016560 FT 2 0 62102 0 02 0161+86
S 0072/0000 LENGTH(AH 2434 BK 2698)

013862 FT

013862 FT 2 0 62102 0 02 0134+87
S 0062/0000 LENGTH(AH 2698 BK 2414)

011448 FT

011448 FT 2 0 62102 0 02 0110+77
GROVE RD
(SR3031 SEG 0050/2736)

EXTRACT DATE: 12/28/2024 ROADWAY MANAGEMENT SYSTEM PAGE NUMBER: 572
PRINT DATE: 12/30/2024 SLD COUNTY/SR - ANNUAL PRINT COUNTY: WASHINGTON

DIR: B TOTAL LEN: 4.081 MI. DIST: 12-4 SR: 3020
LEFT MUN: MORRIS T RIGHT MUN: MORRIS T

5 0052/0000 LENGTH(AH 2414 BK 2894)

008554 FT

008554 FT 2 0 62102 0 01 0081+72
5 0042/0000 LENGTH(AH 2894 BK 2895)

0032/1733 MORRIS
SOUTH FRANKLIN T

005659 FT

005659 FT 2 0 62102 0 01 0052+77
5 0032/0000 LENGTH(AH 2895 BK 2803)

002856 FT

002856 FT 2 0 62102 0 01 0025+00
BELLS LAKES RD
(T556)
NC DILLE RD
5 0022/0000 LENGTH(AH 2803 BK 2856)

OLD POST RD
(T411)

0012/0027
000000 FT

000000 FT 2 0 62102 0 00 0000+00
PARK AV
(SR0018 SEG 0200/0000)

PARK AV
(SR0018 SEG 0200/0000) 0012/0000

NC PIKES PEAK RD
MFC BEGIN = E
5 0012/0000 LENGTH(AH 2856 BK 0000)

EXTRACT DATE: 12/28/2024 ROADWAY MANAGEMENT SYSTEM PAGE NUMBER: 571
PRINT DATE: 12/30/2024 SLD COUNTY/SR - ANNUAL PRINT COUNTY: WASHINGTON

DIR: B TOTAL LEN: 10.224 MI. DIST: 12-4 SR: 3019
LEFT MUN: DONEGAL T RIGHT MUN: DONEGAL T

053982 FT
BELL AV
(SR0231 SEG 0272/0000) 0210/2582

2 0 62118 0 00 0514+93 051400 FT
MCGUFFEY PARK RD
(PARK) 0210/0000
MCGUFFEY PARK RD
(PARK) 0200/1657

049693 FT

053982 FT BRANDENBURG LN
(PRDR)
EAST FINLEY DR
0210/2582 (SR0231 SEG 0272/0000)

051400 FT
S 0210/0000 LENGTH(AH 2582 BK 1707)

049693 FT 2 0 62118 0 00 0497+26
S 0200/0000 LENGTH(AH 1707 BK 2094)

EXTRACT DATE: 12/28/2024 ROADWAY MANAGEMENT SYSTEM PAGE NUMBER: 570
PRINT DATE: 12/30/2024 SLD COUNTY/SR - ANNUAL PRINT COUNTY: WASHINGTON

DIR: B TOTAL LEN: 10.224 MI. DIST: 12-4 SR: 3019
LEFT MUN: DONEGAL T RIGHT MUN: DONEGAL T

047599 FT

047599 FT 2 0 62118 0 00 0476+07
S 0190/0000 LENGTH(AH 2094 BK 3241)

044358 FT

044358 FT 2 0 62118 0 00 0443+66
KNOX RD
(T423)
S 0180/0000 LENGTH(AH 3241 BK 2991)

2 0 62118 0 00 0413+72 041367 FT
LYONS RD
(T423) 0170/0000

041367 FT
S 0170/0000 LENGTH(AH 2991 BK 3525)

037842 FT

037842 FT 2 0 62118 0 00 0374+69
GOOD INTENT RD
(SR3025 SEG 0100/1716)
S 0160/0000 LENGTH(AH 3525 BK 1998)

TOLL GATE RD
(SR3025 SEG 0110/0000) 0150/1646

MCGUFFEY RD
(SR3021 SEG 0122/1878) 0150/0991

0150/1381 DONEGAL
WEST FINLEY T

EXTRACT DATE: 12/28/2024 ROADWAY MANAGEMENT SYSTEM PAGE NUMBER: 569
PRINT DATE: 12/30/2024 SLD COUNTY/SR - ANNUAL PRINT COUNTY: WASHINGTON

DIR: B TOTAL LEN: 10.224 MI. DIST: 12-4 SR: 3019
LEFT MUN: WEST FINLEY T RIGHT MUN: WEST FINLEY T

035844 FT

035844 FT 2 0 62118 0 00 0358+57
S 0150/0000 LENGTH(AH 1998 BK 3059)

032785 FT

032785 FT 2 0 62118 0 00 0327+71
HAMILTON RD

(T370)
S 0140/0000 LENGTH(AH 3059 BK 2865)

029920 FT

029920 FT 2 0 62118 0 00 0299+10
S 0130/0000 LENGTH(AH 2865 BK 3016)

NEWMAN HILL RD
(T367)

0120/1220

0120/1818 LONGSTREATH RD
(T368)

026904 FT

026904 FT 2 0 62118 0 00 0268+94
S 0120/0000 LENGTH(AH 3016 BK 3478)

2 0 62118 0 00 0234+16 023426 FT
WALNUT VALLEY RD
(T374)

0110/0000

023426 FT BLOCKHOUSE RUN RD
(T331)

S 0110/0000 LENGTH(AH 3478 BK 2601)

EXTRACT DATE: 12/28/2024 ROADWAY MANAGEMENT SYSTEM PAGE NUMBER: 568
PRINT DATE: 12/30/2024 SLD COUNTY/SR - ANNUAL PRINT COUNTY: WASHINGTON

DIR: B TOTAL LEN: 10.224 MI. DIST: 12-4 SR: 3019
LEFT MUN: WEST FINLEY T RIGHT MUN: WEST FINLEY T

020825 FT

020825 FT 2 0 62118 0 00 0208+00

NUTHATCH LN
(T365)

== 0100/0000 LENGTH(AH 2601 BK 2882)

017943 FT

017943 FT 2 0 62118 0 00 0179+39
0090/0000 LENGTH(AH 2882 BK 1640)

016303 FT

== 0080/0067 MCDONALD RD
016303 FT (T360)
2 0 62118 0 00 0163+74
WEST FINLEY RD
(SR3037 SEG 0150/2284)
== 0080/0000 LENGTH(AH 1640 BK 2290)

2 0 62118 0 00 0140+88 014013 FT
OLD BRICK RD
(SR3021 SEG 0012/0000) 0070/0000
CHAMBERS RIDGE RD
(T314) 0060/1873

014013 FT
== 0070/0000 LENGTH(AH 2290 BK 2107)

011906 FT

011906 FT 2 0 62118 0 00 0119+22
BEHAM RUN RD
(T317)
== 0060/0000 LENGTH(AH 2107 BK 2229)

EXTRACT DATE: 12/28/2024 ROADWAY MANAGEMENT SYSTEM PAGE NUMBER: 567
PRINT DATE: 12/30/2024 SLD COUNTY/SR - ANNUAL PRINT COUNTY: WASHINGTON

DIR: B TOTAL LEN: 10.224 MI. DIST: 12-4 SR: 3019
LEFT MUN: WEST FINLEY T RIGHT MUN: WEST FINLEY T

LAIDLEYS RUN RD
(T345)

0050/1855

==

009677 FT

009677 FT 2 0 62118 0 00 0097+03
S 0050/0000 LENGTH(AH 2229 BK 2562)

007115 FT

007115 FT 2 0 62118 0 00 0071+41
S 0040/0000 LENGTH(AH 2562 BK 2570)

004545 FT

004545 FT 2 0 62118 0 00 0045+51
S 0030/0000 LENGTH(AH 2570 BK 1800)

2 0 62118 0 00 0027+51 002745 FT
PORTER HILL RD
(T312) 0020/0000

==

002745 FT FRACTION RD
(SR3045 SEG 0110/2587)
S 0020/0000 LENGTH(AH 1800 BK 2745)

000000 FT

000000 FT 2 0 62118 0 00 0000+00
VILLAGE: BEHAM
NC BEHAM RIDGE RD
INTER-BK WEST VIRGINIA STATE LIN
(STBD)
MFC BEGIN = D
S 0010/0000 LENGTH(AH 2745 BK 0000)

==

EXTRACT DATE: 12/28/2024 ROADWAY MANAGEMENT SYSTEM PAGE NUMBER: 566
PRINT DATE: 12/30/2024 SLD COUNTY/SR - ANNUAL PRINT COUNTY: WASHINGTON

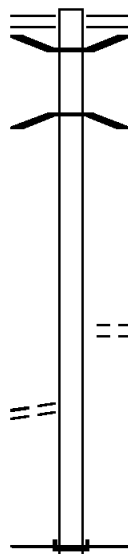
DIR: B TOTAL LEN: .733 MI. DIST: 12-4 SR: 3018
LEFT MUN: WEST FINLEY T RIGHT MUN: WEST FINLEY T

MASTELLER RD
(T302)

003869 FT

002359 FT

0010/0290
000000 FT



003869 FT OLD BRICK RD
0020/1510 (SR3023 SEG 0010/2235)
0020/0964 BMS EN 62/3018/0020/0932
2 0 62070 0 00 0032+99
BR MID WHEEL
0020/0932 BMSBG 62/3018/0020/0932

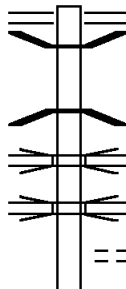
002359 FT 2 0 62070 0 00 0023+59
S 0020/0000 LENGTH(AH 1510 BK 2359)

0010/0990 ERSKINE BRIDGE RD
(T324)

000000 FT 2 0 62070 0 00 0000+00
NC MIDDLE CREEK RD
INTER-BK WEST VIRGINIA STATE LIN
(STBD)
MFC BEGIN = E
S 0010/0000 LENGTH(AH 2359 BK 0000)

EXTRACT DATE: 12/28/2024 ROADWAY MANAGEMENT SYSTEM PAGE NUMBER: 565
 PRINT DATE: 12/30/2024 SLD COUNTY/SR - ANNUAL PRINT COUNTY: WASHINGTON
 DIR: B TOTAL LEN: 2.279 MI. DIST: 12-4 SR: 3017
 LEFT MUN: DONEGAL T RIGHT MUN: DONEGAL T

012031 FT



012031 FT MAIN ST
 0060/2453 (SR0040 SEG 0150/0000)
 0060/2302 BMS EN 62/3017/0060/2285
 2 0 62132 0 01 0001+73
 B D F BUFFAL
 0060/2285 BMSBG 62/3017/0060/2285
 SR 0070
 0060/2172 OP ID 62/0070/0065/1860
 SR 0070
 0060/2043 OP ID 62/0070/0064/1974
 SCOTTY DR
 0060/1600 (TWP)

EXTRACT DATE: 12/28/2024 ROADWAY MANAGEMENT SYSTEM PAGE NUMBER: 564
PRINT DATE: 12/30/2024 SLD COUNTY/SR - ANNUAL PRINT COUNTY: WASHINGTON

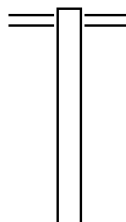
DIR: B TOTAL LEN: 2.279 MI. DIST: 12-4 SR: 3017
LEFT MUN: DONEGAL T RIGHT MUN: DONEGAL T

	009578 FT		009578 FT	2 0 62132 0 01 0025+10
				DONEGAL
				EAST FINLEY T
			5 0060/0000	LENGTH(AH 2453 BK 1443)
	008135 FT		008135 FT	2 0 62132 0 01 0039+53
			5 0050/0000	LENGTH(AH 1443 BK 1250)
MULLBERRY LN				
(PRDR)				
2 0 62132 0 01 0052+03	0040/0150	==		
MOSIER HILL RD	006885 FT		006885 FT	HAWTHORN RD
(T429)				(T430)
	0040/0000	==	5 0040/0000	LENGTH(AH 1250 BK 2678)
	004207 FT		004207 FT	2 0 62132 0 01 0078+78
				B SAWHILL RN
				STRUCTURE LENGTH 12 FT
				BMSID 62/3017/0030/0000
			5 0030/0000	LENGTH(AH 2678 BK 2877)
	001330 FT		001330 FT	2 0 62132 0 01 0106+93
			5 0020/0000	LENGTH(AH 2877 BK 1330)
	000000 FT		000000 FT	2 0 62132 0 01 0120+23
				NC VALLEY VIEW RD
				SAWHILL RD
				(SR3016 SEG 0050/0000)
				MFC BEGIN = D
			5 0010/0000	LENGTH(AH 1330 BK 0000)

EXTRACT DATE: 12/28/2024 ROADWAY MANAGEMENT SYSTEM PAGE NUMBER: 563
PRINT DATE: 12/30/2024 SLD COUNTY/SR - ANNUAL PRINT COUNTY: WASHINGTON

DIR: B TOTAL LEN: 2.709 MI. DIST: 12-4 SR: 3016
LEFT MUN: EAST FINLEY T RIGHT MUN: EAST FINLEY T

014304 FT



014304 FT SUNSET RD
0060/2889 (SR3009 SEG 0110/0401)

DIR: B TOTAL LEN: 2.709 MI.
LEFT MUN: EAST FINLEY T

DIST: 12-4 SR: 3016
RIGHT MUN: EAST FINLEY T

011415 FT

009870 FT

VALLEY VIEW RD
(SR3017 SEG 0010/0000) 0050/0000

011415 FT 2 0 62132 0 01 0135+83
S 0060/0000 LENGTH(AH 2889 BK 1545)

009870 FT 2 0 62132 0 01 0120+23
NC VALLEY VIEW RD
MFC BEGIN = D
0050/0000 LENGTH(AH 1545 BK 2445)

007425 FT 2 0 62207 0 00 0073+75
0040/0000 LENGTH(AH 2445 BK 2525)

004900 FT 2 0 62207 0 00 0048+81
0030/0000 LENGTH(AH 2525 BK 1630)

003270 FT 2 0 62207 0 00 0032+70
0020/0000 LENGTH(AH 1630 BK 3270)

```

EAST FINLEY
0010/0699 DONEGAL T
000000 FT 2 0 62207 0 00 0000+00
NC SAWHILL RUN RD
CLAYSVILLE RIDGE RD
(SR0231 SEG 0260/0000)
MFC BEGIN = E
0010/0000 LENGTH(AH 3270 BK 0000)

```

EXTRACT DATE: 12/28/2024 ROADWAY MANAGEMENT SYSTEM PAGE NUMBER: 561
PRINT DATE: 12/30/2024 SLD COUNTY/SR - ANNUAL PRINT COUNTY: WASHINGTON

DIR: B TOTAL LEN: 1.287 MI. DIST: 12-4 SR: 3015
LEFT MUN: NORTH FRANKLIN T RIGHT MUN: NORTH FRANKLIN T

006797 FT

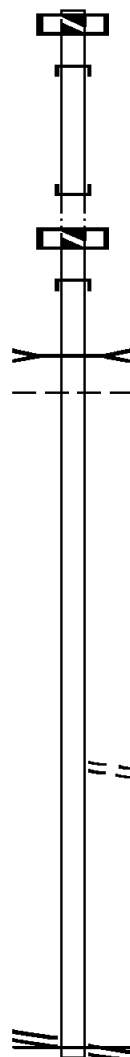
006782 FT

006782 FT

004813 FT

002921 FT

2 0 62067 0 00 0000+00 000000 FT
LAGONDA RD
(SR3008 SEG 0090/0730) 0010/0000



006797 FT
7044/0000 LTH AH 003187 BK 000015
INTER-AHD MCELREE RD
(T623)
0040/0015
006782 FT 2 0 62208 0 00 0065+89
NC MC ELEREE RD
INTER-BK MCELREE RD
(T623)
0040/0000 LTH AH 000015 BK 006605
006782 FT
7034/0000 LTH AH 006605 BK 001969
INTER-AHD SCENIC DR
0030/1969 (SR2007 SEG 0180/0000)
RESERVOIR #4
STRUCTURE LENGTH 8 FT
0030/1830 BMSID 62/3015/0030/1830
NORTH FRANKLIN
0030/1704 SOUTH FRANKLIN T

004813 FT 2 0 62067 0 00 0048+13
0030/0000 LENGTH(AH 1969 BK 1892)

002921 FT 2 0 62067 0 00 0029+46
0020/0000 LENGTH(AH 1892 BK 2921)
ECHO GLEN DR
0010/2506 (TWP)

NC COVE RD
LAGONDA RD
000000 FT (SR3008 SEG 0090/0730)
MFC BEGIN = E
0010/0000 LENGTH(AH 2921 BK 0000)

EXTRACT DATE: 12/28/2024 ROADWAY MANAGEMENT SYSTEM PAGE NUMBER: 560
PRINT DATE: 12/30/2024 SLD COUNTY/SR - ANNUAL PRINT COUNTY: WASHINGTON

DIR: B TOTAL LEN: 1.936 MI.
LEFT MUN: SOUTH FRANKLIN T

DIST: 12-4 SR: 3014
RIGHT MUN: SOUTH FRANKLIN T

OLD SCALES RD 010223 FT
(SR3009 SEG 0010/0318) 0050/2199

010223 FT (TB)3009 OLD SCALES RD
0050/2199 (T440)
CHARTIERS CREEK
STRUCTURE LENGTH 9 FT
0050/2143 BMSID 62/3014/0050/2143

008024 FT

008024 FT 2 0 62130 0 00 0080+24
S 0050/0000 LENGTH(AH 2199 BK 2202)

005822 FT

005822 FT 2 0 62130 0 00 0058+06
VERNER LN

WARNE LN
(TWP)

0030/1423

S 0040/0000 LENGTH(AH 2202 BK 1656)

HEMLOCK LN
(TWP)

0030/0580
004166 FT

S 004166 FT 2 0 62130 0 00 0041+63
S 0030/0000 LENGTH(AH 1656 BK 1758)

REGINA DR
(PRDR)

0020/0625

002408 FT

002408 FT 2 0 62130 0 00 0024+05
S 0020/0000 LENGTH(AH 1758 BK 2408)

BORDEAUX DR
(TWP)

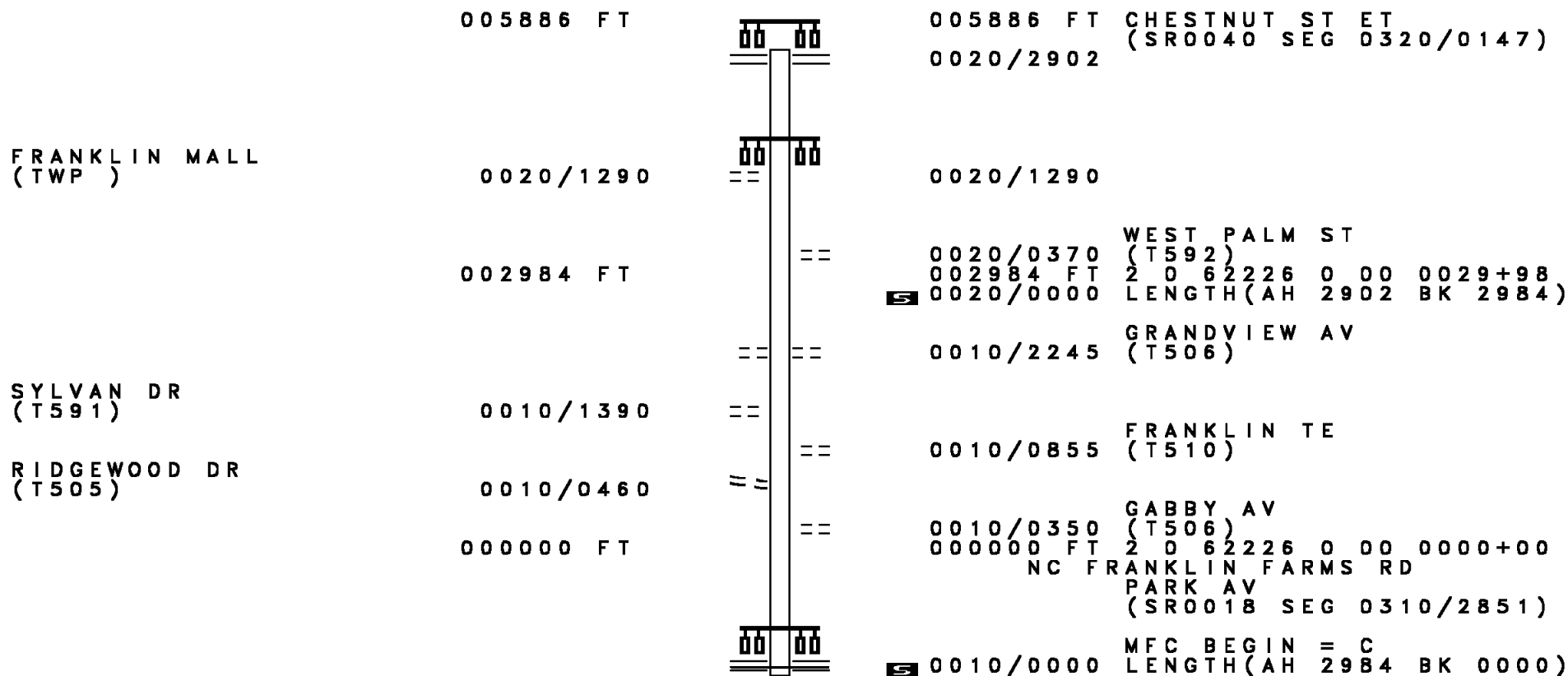
0010/1565

000000 FT

000000 FT 2 0 62130 0 00 0000+00
NC VANEAL RD

SOUTH BRIDGE RD
(SR0221 SEG 0190/1744)
MFC BEGIN = E
S 0010/0000 LENGTH(AH 2408 BK 0000)

EXTRACT DATE: 12/28/2024 ROADWAY MANAGEMENT SYSTEM PAGE NUMBER: 559
 PRINT DATE: 12/30/2024 SLD COUNTY/SR - ANNUAL PRINT COUNTY: WASHINGTON
 DIR: B TOTAL LEN: 1.115 MI. DIST: 12-4 SR: 3013
 LEFT MUN: NORTH FRANKLIN T RIGHT MUN: NORTH FRANKLIN T



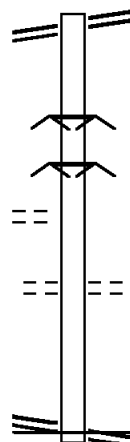
EXTRACT DATE: 12/28/2024 ROADWAY MANAGEMENT SYSTEM PAGE NUMBER: 558
PRINT DATE: 12/30/2024 SLD COUNTY/SR - ANNUAL PRINT COUNTY: WASHINGTON

DIR: B TOTAL LEN: .585 MI. DIST: 12-4 SR: 3012
LEFT MUN: BUFFALO T RIGHT MUN: BUFFALO T

NATIONAL PK 003088 FT
(SR0040 SEG 0220/0000) 0010/3088

FOR SR 0040 AND 3012
(CONN) 0010/1215

1 0 00114 5 00 0000+00 000000 FT
NATIONAL PK
(SR0040 SEG 0200/1365) 0010/0000



003088 FT NATIONAL PK
0010/3088 (SR0040 SEG 0220/0000)

0010/2140 BARRICADE ROAD CLOSED
ROAD CLOSED BACK
0010/1675 BARRICADE ROAD CLOSED
ROAD CLOSED AHEAD

0010/0603 HIGHLAND RIDGE RD
(T474)

NC SPUR RD
000000 FT NATIONAL PK
(SR0040 SEG 0200/1365)
MFC BEGIN = E
0010/0000 LENGTH(AH 3088 BK 0000)

EXTRACT DATE: 12/28/2024 ROADWAY MANAGEMENT SYSTEM PAGE NUMBER: 557
PRINT DATE: 12/30/2024 SLD COUNTY/SR - ANNUAL PRINT COUNTY: WASHINGTON
DIR: B TOTAL LEN: 4.627 MI. DIST: 12-4 SR: 3011
LEFT MUN: BUFFALO T RIGHT MUN: BUFFALO T

024433 FT	024433 FT S. HEWITT AV 0090/2453 (SR4024 SEG 0200/1390)
021980 FT	021980 FT 2 0 62107 0 01 0214+53 BUFFALO CANTON T S 0090/0000 LENGTH(AH 2453 BK 2016)
019964 FT	019964 FT 2 0 62107 0 01 0194+37 ARMSTRONG DR (SR4022 SEG 0080/0000) S 0080/0000 LENGTH(AH 2016 BK 3251)

PLEASANT VALLEY RD
(SR4022 SEG 0080/0000) 0080/0000
CANTON

EXTRACT DATE: 12/28/2024 ROADWAY MANAGEMENT SYSTEM PAGE NUMBER: 556
PRINT DATE: 12/30/2024 SLD COUNTY/SR - ANNUAL PRINT COUNTY: WASHINGTON

DIR: B TOTAL LEN: 4.627 MI. DIST: 12-4 SR: 3011
LEFT MUN: CANTON T RIGHT MUN: CANTON T

BUFFALO T 0070/3045

2 0 62127 0 01 0167+25 016713 FT
GORBY RD
(T545) 0070/0000

013599 FT

2 0 62127 0 01 0112+36 011215 FT
BOONE RD
(T503)
CANTON
BUFFALO T 0050/0000

0070/1095 CANTON
BUFFALO T

0070/0305 DYE RD
016713 FT (T545)

0070/0000 LENGTH(AH 3251 BK 3114)

0060/2175 PRIGG RD
(T545)

0060/0610 BUFFALO
CANTON T

013599 FT 2 0 62127 0 01 0136+20
0060/0000 LENGTH(AH 3114 BK 2384)

0050/1340 DRAINAGE
STRUCTURE LENGTH 27 FT
BMSID 62/3011/0050/1340

011215 FT

0050/0000 LENGTH(AH 2384 BK 2757)

0040/2132 CANTON
BUFFALO T

0040/1523 BUFFALO
CANTON T
NC MC KEE RD
CHESTNUT ST ET
(SR0040 SEG 0270/1020)
MFC BEGIN = D

DIR: B TOTAL LEN: 4.627 MI.
LEFT MUN: BUFFALO T

DIST: 12-4 SR: 3011
RIGHT MUN: BUFFALO T

SHORT LN
(TWP)

```

2 0 62127 0 00 0000+00 000000 FT
JOLLY SCHOOL RD
(SR3008 SEG 0030/1414) 0010/0000

```

```

0040/1227 CANTON NORTH FRANKLIN T

008458 FT 2 0 62127 0 00 0084+58
0040/0000 LENGTH(AH 2757 BK 2917)

0030/2156 NORTH FRANKLIN
SOUTH FRANKLIN T

0030/0773 BMS EN 62/3011/0030/0582
2 0 62127 0 00 0061+09
SR 0070
0030/0582 BMSBG 62/3011/0030/0582
MOORE RD
0030/0375 (T530)
SOUTH FRANKLIN
0030/0097 NORTH FRANKLIN T
005541 FT 2 0 62127 0 00 0055+41
NORTH FRANKLIN
SOUTH FRANKLIN T
0030/0000 LENGTH(AH 2917 BK 3017)

002524 FT 2 0 62127 0 00 0025+24
0020/0000 LENGTH(AH 3017 BK 2524)

NC MOUNTS RD
JOLLY SCHOOL RD
(SR3008 SEG 0030/1414)
INTER-BK MOUNTS RD
000000 FT (TWP )
MFC BEGIN = E
0010/0000 LENGTH(AH 2524 BK 0000)

```

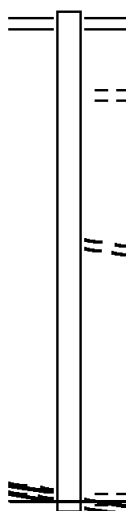
EXTRACT DATE: 12/28/2024 ROADWAY MANAGEMENT SYSTEM PAGE NUMBER: 554
PRINT DATE: 12/30/2024 SLD COUNTY/SR - ANNUAL PRINT COUNTY: WASHINGTON

DIR: B TOTAL LEN: .723 MI. DIST: 12-4 SR: 3010
LEFT MUN: CANTON T RIGHT MUN: BUFFALO T

003816 FT

002006 FT

1 0 00114 4 00 0000+00 000000 FT
WEIRICH RD
(T532)
CHESTNUT ST ET
(SR0040 SEG 0300/0000) 0010/0000



003816 FT CHESTNUT ST
(SR0040 SEG 0311/0741)
0020/1810 (SR0040 SEG 0310/0719)

0020/1130 MILBECK DR
(T574)

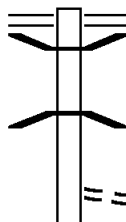
002006 FT 1 0 00114 4 00 0020+08
0020/0000 LENGTH(AH 1810 BK 2006)
CLEVELAND RD
0010/1655 (T532)

NC OLD NATIONAL PK
000000 FT ROOSEVELT ST
(TWP)
CHESTNUT ST ET
(SR0040 SEG 0300/0000)
MFC BEGIN = E
0010/0000 LENGTH(AH 2006 BK 0000)

EXTRACT DATE: 12/28/2024 ROADWAY MANAGEMENT SYSTEM PAGE NUMBER: 553
PRINT DATE: 12/30/2024 SLD COUNTY/SR - ANNUAL PRINT COUNTY: WASHINGTON

DIR: B TOTAL LEN: 6.183 MI. DIST: 12-4 SR: 3009
LEFT MUN: BUFFALO T RIGHT MUN: BUFFALO T

032644 FT



031245 FT

032644 FT GREEN VALLEY RD
0190/1399 (SR0221 SEG 0280/0773)
0190/1144 BMSBN 62/3009/0190/1099
2 0 62135 1 00 0010+86
B BUFFALO CK
0190/1099 BMSBG 62/3009/0190/1099

CROTHERS STATION RD
0190/0425 (T475)
031245 FT 2 0 62135 1 00 0000+00

EXTRACT DATE: 12/28/2024 ROADWAY MANAGEMENT SYSTEM PAGE NUMBER: 552
PRINT DATE: 12/30/2024 SLD COUNTY/SR - ANNUAL PRINT COUNTY: WASHINGTON

DIR: B TOTAL LEN: 6.183 MI. DIST: 12-4 SR: 3009
LEFT MUN: BUFFALO T RIGHT MUN: BUFFALO T

NEWMAN RD
(SR3006 SEG 0040/1957) 0186/1594

028857 FT

028857 FT

2 0 62135 0 03 0400+13 027627 FT
TIMBER LAKE RD
(T489) 0180/0000

025068 FT

023549 FT

MCCLELLAND RD
(T472) 0150/1705

0190/0000 LENGTH(AH 1399 BK 2388)

0186/1469 ROCKY LN
(TWP)

0186/0314 COFFIELD LN
(TWP)
028857 FT 0 0 00000 0 00 0000+00
BARRICADE ROAD CLOSED

0186/0000 LTH AH 002388 BK 000100
028857 FT ROAD CLOSED BACK
7184/0000 LTH AH 000100 BK 001230
0180/1230 BARRICADE ROAD CLOSED
ROAD CLOSED AHEAD

027627 FT

0180/0000 LENGTH(AH 1230 BK 2559)
0170/2413 BMSBN 62/3009/0170/2350
2 0 62135 0 03 0397+94
BUFFALO CK.
0170/2350 BMSBG 62/3009/0170/2350



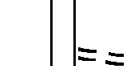












025068 FT 2 0 62135 0 03 0374+36
CHESTNUT ST ET

0170/0000 (SR0040 SEG 0190/1046)
LENGTH(AH 2559 BK 1519)

023549 FT 2 0 62135 0 03 0359+00
0160/0000 LENGTH(AH 1519 BK 2721)

EXTRACT DATE: 12/28/2024 ROADWAY MANAGEMENT SYSTEM PAGE NUMBER: 551
PRINT DATE: 12/30/2024 SLD COUNTY/SR - ANNUAL PRINT COUNTY: WASHINGTON

DIR: B TOTAL LEN: 6.183 MI. DIST: 12-4 SR: 3009
LEFT MUN: BUFFALO T RIGHT MUN: BUFFALO T

			SR 0070 0150/0735 OP ID 62/0070/0091/0395
			SR 0070 0150/0615 OP ID 62/0070/0090/0492
	020828 FT		020828 FT 2 0 62135 0 03 0331+79 5 0150/0000 LENGTH(AH 2721 BK 1669)
			HILL CREST LN 0140/0995 (TWP)
	019159 FT		0140/0012 BMS EN 62/3009/0140/0000 019159 FT 2 0 62135 0 03 0315+13 BRANCH OF BUFFALO CREEK BMSBG 62/3009/0140/0000
SPERRING LN (TWP)	0130/1975		5 0140/0000 LENGTH(AH 1669 BK 2073)
			0130/1920 OLD CAMP LN (TWP)
			
HAWTHORNE RD (T428)	0130/0284 017086 FT		017086 FT 2 0 62135 0 03 0295+86 NC SUNSET BEACH RD BUFFALO EAST FINLEY T
			5 0130/0000 LENGTH(AH 2073 BK 2367)
			0120/1030 BMS EN 62/3009/0120/1018 2 0 62135 0 02 0281+06 B BUFFALO CK
			0120/1018 BMSBG 62/3009/0120/1018 MC CRENEY RD
			0120/0918 (T431)
	014719 FT		0120/0069 BMS EN 62/3009/0120/0000 014719 FT 2 0 62135 0 02 0270+63 BUFFALO CK.
			5 0120/0000 BMSBG 62/3009/0120/0000 LENGTH(AH 2367 BK 1272)
VALLEY VIEW RD (SR3016 SEG 0060/2889)	0110/0401		

EXTRACT DATE: 12/28/2024 ROADWAY MANAGEMENT SYSTEM PAGE NUMBER: 550
PRINT DATE: 12/30/2024 SLD COUNTY/SR - ANNUAL PRINT COUNTY: WASHINGTON

DIR: B TOTAL LEN: 6.183 MI. DIST: 12-4 SR: 3009
LEFT MUN: EAST FINLEY T RIGHT MUN: EAST FINLEY T

013447 FT

0110/0020 BMS EN 62/3009/0110/0000
013447 FT 2 0 62135 0 01 0256+31
SAWHILL RUN
BMSBG 62/3009/0110/0000
5 0110/0000 LENGTH(AH 1272 BK 2594)

CHAPEL HILL RD
(SR3027 SEG 0040/2211) 0100/0511

010853 FT

0100/0421 NC SUNSET RD BMS EN 62/3009/0100/0378
2 0 62135 0 00 0231+20
BUFFALO CK.
0100/0378 BMSBG 62/3009/0100/0378
010853 FT 2 0 62135 0 00 0227+42
5 0100/0000 LENGTH(AH 2594 BK 2559)

WALNUT RD
(T471)

0090/0406
008294 FT

0090/0023 BMS EN 62/3009/0090/0000
008294 FT 2 0 62135 0 00 0201+84
BRANCH OF BUFFALO CREEK
BMSBG 62/3009/0090/0000
5 0090/0000 LENGTH(AH 2559 BK 2241)

006053 FT

006053 FT 2 0 62135 0 00 0179+08
5 0080/0000 LENGTH(AH 2241 BK 3412)

CRESTMONT RD
(T411)

0070/2717

0070/1239 EAST FINLEY
SOUTH FRANKLIN T

DIR: B TOTAL LEN: 6.183 MI. DIST: 12-4 SR: 3009
LEFT MUN: EAST FINLEY T RIGHT MUN: EAST FINLEY T

002641 FT

000329 FT

000329 FT

000329 FT

000329 FT

000329 FT

000329 FT

000329 FT

000318 FT

000318 FT

000000 FT

002641 FT 2 0 62135 0 00 0149+82
S 0070/0000 LENGTH(AH 3412 BK 2312)

0060/0095 BMSEN 62/3009/0060/0068
2 0 62135 0 00 0122+65
TENMILE CK.
0060/0068 BMSBG 62/3009/0060/0068
NC CR ACRAFT RD
INTER-BK SOUTH BRIDGE RD
000329 FT (SR0221 SEG 0180/0000)
MFC BEGIN = D
S 0060/0000 LENGTH(AH 2312 BK 0199)
000329 FT
7054/0000 LENGTH(AH 0199 BK 2147)
000329 FT
7050/0000 LENGTH(AH 2147 BK 3343)
000329 FT
7040/0000 LENGTH(AH 3343 BK 1653)
000329 FT
7030/0000 LENGTH(AH 1653 BK 2476)
000329 FT
7020/0000 LENGTH(AH 2476 BK 2070)
000329 FT
7016/0000 LENGTH(AH 2070 BK 0011)
BMSEN 62/3009/0012/0000
(TBK 3009) OLD SCALES R
(T440)
0012/0011 2 0 62135 0 00 0005+02
000318 FT (TBK 3009) OLD SCALES R
INTER-BK (T440)
B CHARTIERS
S 0012/0000 BMSBG 62/3009/0012/0000
000318 FT LENGTH(AH 0011 BK 0150)
7012/0000 LENGTH(AH 0150 BK 0318)
INTER-AHD (TBK 3009) OLD SCALES R
(T440)
VANEAL DR
0010/0318 (SR3014 SEG 0050/2199)
000000 FT 2 0 62135 0 00 0000+00
NC OL D SCALES RD
PARK AV
(SR0018 SEG 0240/1382)
MFC BEGIN = E
S 0010/0000 LENGTH(AH 0318 BK 0000)

EXTRACT DATE: 12/28/2024 ROADWAY MANAGEMENT SYSTEM PAGE NUMBER: 548
PRINT DATE: 12/30/2024 SLD COUNTY/SR - ANNUAL PRINT COUNTY: WASHINGTON

DIR: B TOTAL LEN: 5.503 MI. DIST: 12-4 SR: 3008
LEFT MUN: SOUTH FRANKLIN T RIGHT MUN: SOUTH FRANKLIN T

SCENIC DR 029057 FT
(SR2007 SEG 0160/0925) 0100/3355

025702 FT

COVE RD
(SR3015 SEG 0010/0000) 0090/0730
022926 FT

029057 FT SCENIC DR
0100/3355 (SR2007 SEG 0160/0925)

0100/1745 HINERMAN RD
(T622)

025702 FT 2 0 62126 0 01 0259+67
0100/0000 LENGTH(AH 3355 BK 2776)

0090/0985 LC TO T562 RD
(TWP)
0090/0845 ALAMAE LAKES RD
(T562)

022926 FT 2 0 62126 0 01 0232+08
DEERFIELD RD
(T558)
0090/0000 LENGTH(AH 2776 BK 3130)

EXTRACT DATE: 12/28/2024 ROADWAY MANAGEMENT SYSTEM PAGE NUMBER: 547
PRINT DATE: 12/30/2024 SLD COUNTY/SR - ANNUAL PRINT COUNTY: WASHINGTON

DIR: B TOTAL LEN: 5.503 MI. DIST: 12-4 SR: 3008
LEFT MUN: SOUTH FRANKLIN T RIGHT MUN: SOUTH FRANKLIN T

019796 FT

019796 FT 2 0 62126 0 01 0200+89
S 0080/0000 LENGTH(AH 3130 BK 2315)

017481 FT

017481 FT 2 0 62126 0 01 0177+74
S 0070/0000 LENGTH(AH 2315 BK 2540)

== 0060/1535 CHADWICK LN
(TWP)

014941 FT

014941 FT 2 0 62126 0 01 0152+34
PARK AV
(SR0018 SEG 0260/1815)

NC LA GONDA RD
INTER-BK PARK AV
(SR0018 SEG 0260/1815)

014941 FT

S 0060/0000 LTH AH 002540 BK 000100
014941 FT

PARK AV
(SR0018 SEG 0270/0000) 0050/2747

7052/0000 LTH AH 000100 BK 002747
INTER-AHD PARK AV
(SR0018 SEG 0270/0000)

0050/2747 BMSBN 62/3008/0050/2466
0 0 00000 0 00 0000+00

0050/2499 CHARTIERS CK
0050/2466 BMSBG 62/3008/0050/2466
SCOTT LN

== 0050/2150 (T423)
== 0050/1780 GRAHAM AV
(T425)

012194 FT

012194 FT 2 0 62126 0 01 0125+21
S 0050/0000 LENGTH(AH 2747 BK 2839)

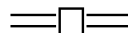
EXTRACT DATE: 12/28/2024 ROADWAY MANAGEMENT SYSTEM PAGE NUMBER: 546
PRINT DATE: 12/30/2024 SLD COUNTY/SR - ANNUAL PRINT COUNTY: WASHINGTON

DIR: B TOTAL LEN: 5.503 MI. DIST: 12-4 SR: 3008
LEFT MUN: SOUTH FRANKLIN T RIGHT MUN: SOUTH FRANKLIN T

009355 FT		009355 FT 2 0 62126 0 01 0096+82
		5 0040/0000 LENGTH(AH 2839 BK 2674)
MOUNTS RD (SR3011 SEG 0010/0000) 0030/1414	==	0030/1414 MOUNTS RD (T429)
	--	0030/1386 SOUTH FRANKLIN BUFFALO T
2 0 62126 0 01 0070+84 006681 FT WEST PENN POWER CO (PRDR) 0030/0000	==	006681 FT
		5 0030/0000 LENGTH(AH 2674 BK 3101)
	==	0020/2080 MOUNTS VALLEY RD (T430)
003580 FT	~	0020/0015 BMS EN 62/3008/0020/0000
		003580 FT 2 0 62126 0 01 0039+74
	~	B BUFFALO CK
		5 0020/0000 BMSBG 62/3008/0020/0000
		LENGTH(AH 3101 BK 3580)
	==	0010/0460 RAMP FOUR RD (SR8008 SEG 0760/0000)
	==	0010/0430 RAMP THREE RD (SR8008 SEG 0750/0436)
000000 FT		000000 FT 2 0 62126 0 00 0000+00
		NC JO LLY SCHOOL RD
		SOUTH BRIDGE RD
		(SR0221 SEG 0230/0206)
		MFC BEGIN = D
	5	0010/0000 LENGTH(AH 3580 BK 0000)

EXTRACT DATE: 12/28/2024 ROADWAY MANAGEMENT SYSTEM PAGE NUMBER: 545
PRINT DATE: 12/30/2024 SLD COUNTY/SR - ANNUAL PRINT COUNTY: WASHINGTON
DIR: B TOTAL LEN: 2.170 MI. DIST: 12-4 SR: 3006
LEFT MUN: BUFFALO T RIGHT MUN: BUFFALO T

011460 FT



011460 FT SUNSET BEACH RD
0040/1957 (SR3009 SEG 0186/1594)

EXTRACT DATE: 12/28/2024 ROADWAY MANAGEMENT SYSTEM PAGE NUMBER: 544
PRINT DATE: 12/30/2024 SLD COUNTY/SR - ANNUAL PRINT COUNTY: WASHINGTON

DIR: B TOTAL LEN: 2.170 MI.
LEFT MUN: BUFFALO T

DIST: 12-4 SR: 3006
RIGHT MUN: BUFFALO T

0040/1843 BMS EN 62/3006/0040/1802
2 0 62151 0 00 0114+19
BUFFALO CK.
0040/1802 BMSBG 62/3006/0040/1802

009503 FT

009503 FT 2 0 62151 0 00 0095+19
5 0040/0000 LENGTH(AH 1957 BK 3187)
BUFFALO
0030/3176 BLAINE T

006316 FT

006316 FT 2 0 62151 0 00 0063+32
5 0030/0000 LENGTH(AH 3187 BK 3241)

003075 FT

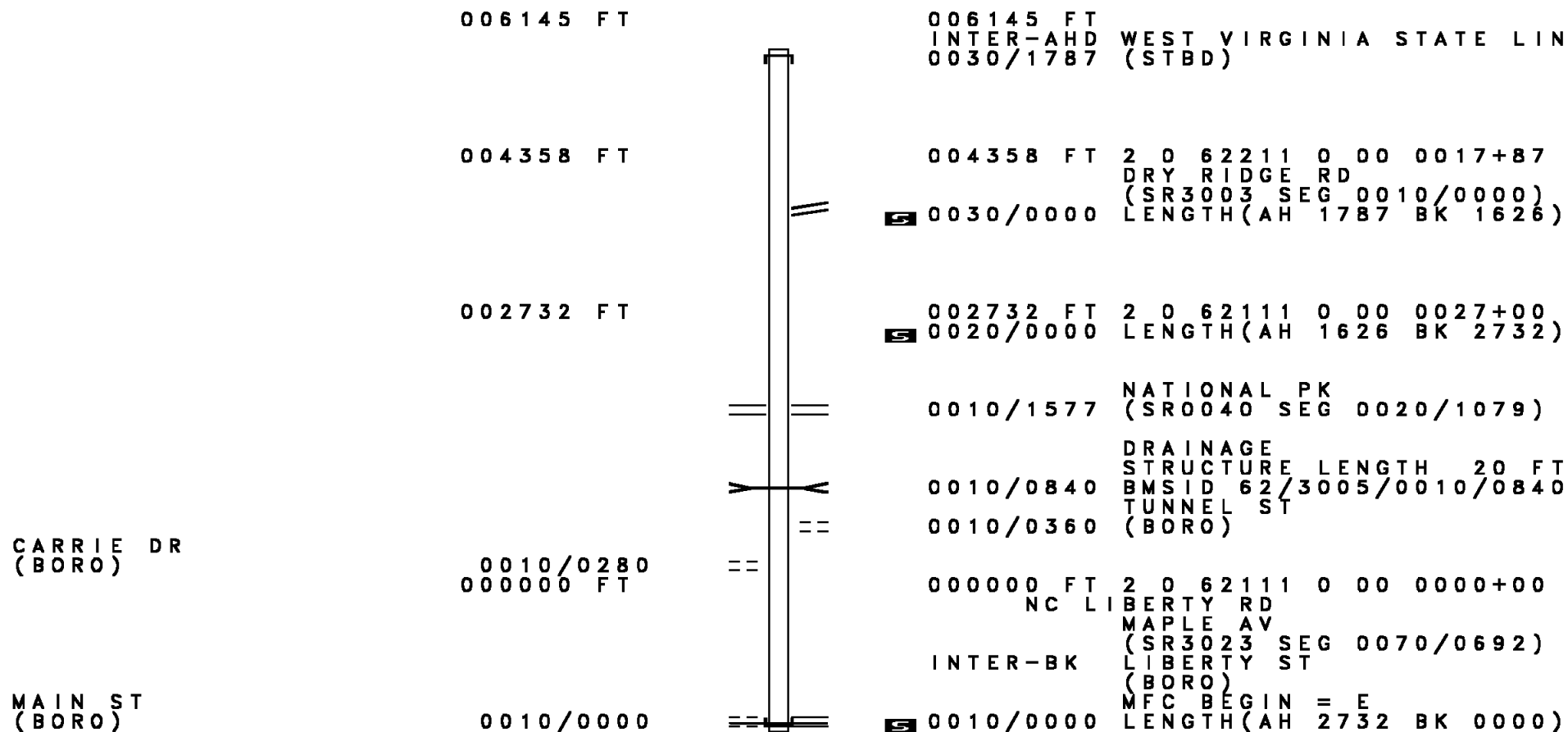
003075 FT 2 0 62151 0 00 0030+37
5 0020/0000 LENGTH(AH 3241 BK 3075)
BLAINE
0010/2936 BUFFALO T

2 0 62151 0 00 0000+00 000000 FT
CLAYS TAYLOR RIDGE RD
(SR4024 SEG 0020/0905) 0010/0000

NC NEWMAN RD
CLAYS TAYLOR RIDGE RD
000000 FT (SR4024 SEG 0020/0905)
MFC BEGIN = E
5 0010/0000 LENGTH(AH 3075 BK 0000)

EXTRACT DATE: 12/28/2024 ROADWAY MANAGEMENT SYSTEM PAGE NUMBER: 543
PRINT DATE: 12/30/2024 SLD COUNTY/SR - ANNUAL PRINT COUNTY: WASHINGTON

DIR: B TOTAL LEN: 1.164 MI. DIST: 12-4 SR: 3005
LEFT MUN: DONEGAL T RIGHT MUN: DONEGAL T



EXTRACT DATE: 12/28/2024 ROADWAY MANAGEMENT SYSTEM PAGE NUMBER: 542
PRINT DATE: 12/30/2024 SLD COUNTY/SR - ANNUAL PRINT COUNTY: WASHINGTON

DIR: B TOTAL LEN: 1.908 MI. DIST: 12-4 SR: 3004
LEFT MUN: DONEGAL T RIGHT MUN: DONEGAL T

NORTH RD
(SR0231 SEG 0340/0000)
FOR SR 0231 AND 3004
(CONN)

010072 FT
0040/3150
0040/2880

006922 FT

005122 FT

002610 FT

JANSEN RD
(T541)

0010/1250

000000 FT

010072 FT NORTH RD
0040/3150 (SR0231 SEG 0340/0000)

006922 FT 2 0 62108 0 01 0069+08
0040/0000 LENGTH(AH 3150 BK 1800)

005122 FT 2 0 62108 0 01 0051+13
0030/0000 LENGTH(AH 1800 BK 2512)

002610 FT 2 0 62108 0 01 0026+08
0020/0000 LENGTH(AH 2512 BK 2610)

0010/0153 BMS EN 62/3004/0010/0094
2 0 62108 0 00 0000+95

0010/0094 BMSBG 62/3004/0010/0094
000000 FT 2 0 62108 0 00 0000+00

NC DUTCH FORK CHURCH RD
LAKE RD
(SR3001 SEG 0070/1742)
MFC BEGIN = E

0010/0000 LENGTH(AH 2610 BK 0000)

EXTRACT DATE: 12/28/2024 ROADWAY MANAGEMENT SYSTEM PAGE NUMBER: 541
PRINT DATE: 12/30/2024 SLD COUNTY/SR - ANNUAL PRINT COUNTY: WASHINGTON

DIR: B TOTAL LEN: 5.929 MI. DIST: 12-4 SR: 3003
LEFT MUN: INDEPENDENCE T RIGHT MUN: INDEPENDENCE T

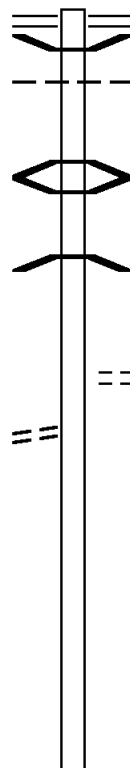
CALDWELL LN
(PRDR)

031303 FT

029863 FT

0120/2615

026953 FT



031303 FT WELLSBURG RD
0130/1440 (SR0331 SEG 0040/0000)
0130/1106 BMSSEN 62/3003/0130/0957
INDEPENDENCE
0130/1029 DONEGAL T
2 0 62111 0 00 0350+14
BUFFALO CK.
0130/0957 BMSBG 62/3003/0130/0957
0130/0649 BMSSEN 62/3003/0130/0628
2 0 62111 0 00 0346+89
DOG RUN
0130/0628 BMSBG 62/3003/0130/0628
029863 FT 2 0 62111 0 00 0340+94
ROGERS RD
(T324)
S 0130/0000 LENGTH(AH 1440 BK 2910)

026953 FT 2 0 62111 0 00 0312+15
S 0120/0000 LENGTH(AH 2910 BK 2281)

DIST: 12-4 SR: 3003
RIGHT MUN: DONEGAL T

[illegible]

EXTRACT DATE: 12/28/2024 ROADWAY MANAGEMENT SYSTEM PAGE NUMBER: 538
PRINT DATE: 12/30/2024 SLD COUNTY/SR - ANNUAL PRINT COUNTY: WASHINGTON
DIR: B TOTAL LEN: .000 MI. DIST: 12-4 SR: 3002
LEFT MUN: INDEPENDENCE T RIGHT MUN: INDEPENDENCE T

000000 FT
000000 FT



000000 FT
7012/0000 LENGTH(AH 0662 BK 0100)
000000 FT
7008/0000 LENGTH(AH 0100 BK 0000)

EXTRACT DATE: 12/28/2024 ROADWAY MANAGEMENT SYSTEM PAGE NUMBER: 537
PRINT DATE: 12/30/2024 SLD COUNTY/SR - ANNUAL PRINT COUNTY: WASHINGTON

DIR: B TOTAL LEN: 6.121 MI. DIST: 12-4 SR: 3001
LEFT MUN: INDEPENDENCE T RIGHT MUN: INDEPENDENCE T

032320 FT

032320 FT
INTER-AHD BRUSH RUN RD
(SR0331 SEG 0052/0000)
MT HOPE RD
0120/2685 (SR0331 SEG 0052/0000)

029635 FT

0120/0102 BMS EN 62/3001/0120/0000
INDEPENDENCE
0120/0090 DONEGAL T
029635 FT 2 0 62109 0 02 0358+09
BUFFALO CK.
BMSBG 62/3001/0120/0000
5 0120/0000 LENGTH(AH 2685 BK 3125)

026510 FT

026510 FT 2 0 62109 0 02 0327+04
NC BRUSH RUN RD
BRUSH RUN RD
(SR4034 SEG 0010/0000)
MFC BEGIN = D
5 0110/0000 LENGTH(AH 3125 BK 2806)
BACK BONE RD
0100/2395 (T609)

023704 FT

023704 FT 2 0 62109 0 02 0298+33
5 0100/0000 LENGTH(AH 2806 BK 2756)

EXTRACT DATE: 12/28/2024 ROADWAY MANAGEMENT SYSTEM PAGE NUMBER: 536
PRINT DATE: 12/30/2024 SLD COUNTY/SR - ANNUAL PRINT COUNTY: WASHINGTON

DIR: B TOTAL LEN: 6.121 MI. DIST: 12-4 SR: 3001
LEFT MUN: DONEGAL T RIGHT MUN: DONEGAL T

020948 FT

020948 FT 2 0 62109 0 02 0271+37
5 0090/0000 LENGTH(AH 2756 BK 3078)

017870 FT

0080/0064 BMS EN 62/3001/0080/0000
017870 FT 2 0 62109 0 02 0240+47
DUTCH FORK BUFFALO CREE
5 0080/0000 BMSBG 62/3001/0080/0000
LENGTH(AH 3078 BK 3056)

0070/1742 DUTCH FORK CHURCH RD
(SR3004 SEG 0010/0000)

2 0 62109 0 02 0209+84 014814 FT
SHALER RD
(T537) 0070/0000

014814 FT
5 0070/0000 LENGTH(AH 3056 BK 3532)

VALLEY RD
(T324)

0060/0060
011282 FT

0060/0032 BMS EN 62/3001/0060/0000
011282 FT BRIDGE POSTED (TONS)
2 0 62109 0 02 0174+68
SGL 25 COMB 35
RALSTON RUN
5 0060/0000 BMSBG 62/3001/0060/0000
LENGTH(AH 3532 BK 2479)

EXTRACT DATE: 12/28/2024 ROADWAY MANAGEMENT SYSTEM PAGE NUMBER: 535
PRINT DATE: 12/30/2024 SLD COUNTY/SR - ANNUAL PRINT COUNTY: WASHINGTON

DIR: B TOTAL LEN: 6.121 MI. DIST: 12-4 SR: 3001
LEFT MUN: DONEGAL T RIGHT MUN: DONEGAL T

	008803 FT		008803 FT	2 0 62109 0 02 0149+05 FISH COMMISSION DR (FISH)
		=	5 0050/0000	LENGTH(AH 2479 BK 2903)
	005900 FT		005900 FT	2 0 62109 0 02 0119+39
			5 0040/0000	LENGTH(AH 2903 BK 2508)
2 0 62109 0 02 0093+67 EALY RD (T491)	003392 FT		003392 FT	
	0030/0000	=	5 0030/0000	LENGTH(AH 2508 BK 2116)
	001276 FT		001276 FT	2 0 62109 0 02 0072+59
			5 0020/0000	LENGTH(AH 2116 BK 1276)
FIDLER LN (TWP)	0010/1030	=	0010/0670	HICKS RD (T487)
	000000 FT	=	000000 FT	2 0 62109 0 02 0059+83
			NC LAKE RD	
				NATIONAL PK (SR0040 SEG 0070/0000)
			5 0010/0000	MFC BEGIN = E LENGTH(AH 1276 BK 0000)

EXTRACT DATE: 12/28/2024 ROADWAY MANAGEMENT SYSTEM PAGE NUMBER: 534
PRINT DATE: 12/30/2024 SLD COUNTY/SR - ANNUAL PRINT COUNTY: WASHINGTON



DIR: N TOTAL LEN: .000 MI. DIST: 12-4 SR: 2091
LEFT MUN: WEST BROWNSVILLE B RIGHT MUN: WEST BROWNSVILLE B

000000 FT



000000 FT
7010/0000 LENGTH(AH 0840 BK 0000)

EXTRACT DATE: 12/28/2024 ROADWAY MANAGEMENT SYSTEM PAGE NUMBER: 533
PRINT DATE: 12/30/2024 SLD COUNTY/SR - ANNUAL PRINT COUNTY: WASHINGTON
DIR: N TOTAL LEN: 3.083 MI. DIST: 12-4 SR: 2089
LEFT MUN: WEST BROWNSVILLE B RIGHT MUN: WEST BROWNSVILLE B

BLAINSBURG HILL RD 016224 FT
(SR0088 SEG 0225/0000) INTER-AHD   016280 FT
INTER-AHD BLAINSBURG HILL RD
(SR0088 SEG 0224/0000)

DIR: N TOTAL LEN: 3.083 MI. DIST: 12-4 SR: 2089
LEFT MUN: WEST BROWNSVILLE B RIGHT MUN: WEST BROWNSVILLE B

[illegible]

EXTRACT DATE: 12/28/2024 ROADWAY MANAGEMENT SYSTEM PAGE NUMBER: 531
PRINT DATE: 12/30/2024 SLD COUNTY/SR - ANNUAL PRINT COUNTY: WASHINGTON

DIR: N TOTAL LEN: 3.083 MI. DIST: 12-4 SR: 2089
LEFT MUN: CENTERVILLE B RIGHT MUN: CENTERVILLE B

BROADWAY ST
(BORO)

0040/1705

004082 FT

MITCHELL LN
(PRDR)

0030/1780

LOWER SPRING RD
(BORO)

0030/1615

001980 FT

001285 FT

TURNPIKE RAMP RD TOLL 4
(TNP)
FROM TURNPIKE RAMP RD
(CONN)

0013/0745

0 0 00000 0 00 0000+00 000000 FT
NC ALICIA AV
LOW HILL RD INTER-BK
(SR0088 SEG 0143/1760)
MFC BEGIN = C
LENGTH(AH 1285 BK 0000)

0040/0033 BMS EN 62/2089/0040/0000
004112 FT 1 0 00268 0 02 0386+32
TWO MILE RUN
BMSBG 62/2089/0040/0000
LENGTH(AH 3062 BK 2102)
DENBO RD
0030/1967 (SR2026 SEG 0010/0000)

TWO MILE RUN
STRUCTURE LENGTH 22 FT
BMSID 62/2089/0030/1674

002010 FT 1 0 00268 0 02 0365+03
B TWO MILE R
STRUCTURE LENGTH 10 FT
BMSID 62/2089/0030/0000
LENGTH(AH 2102 BK 0695)

001315 FT 0 0 00000 0 00 0000+00
MFC BEGIN = C
0022/0000 LENGTH(AH 0695 BK 1315)

0012/0815 TURNPIKE RAMP RD TOLL 4
(TNP)
TURNPIKE RAMP RD TOLL 4
(TNP)
FROM TURNPIKE RAMP RD
(CONN)

0012/0775
000000 FT 0 0 00000 0 00 0000+00
NC ALICIA AV
INTER-BK LOW HILL RD
(SR0088 SEG 0142/1700)
MFC BEGIN = C
0012/0000 LENGTH(AH 1315 BK 0000)

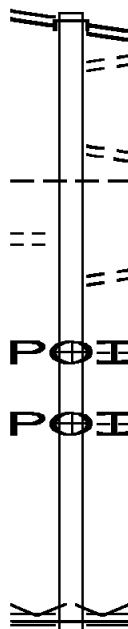
EXTRACT DATE: 12/28/2024 ROADWAY MANAGEMENT SYSTEM PAGE NUMBER: 530
PRINT DATE: 12/30/2024 SLD COUNTY/SR - ANNUAL PRINT COUNTY: WASHINGTON

DIR: B TOTAL LEN: .392 MI. DIST: 12-4 SR: 2087
LEFT MUN: COAL CENTER B RIGHT MUN: COAL CENTER B

002069 FT
HILL ST
(SR0088 SEG 0340/0000) 0010/2069

STRAWBERRY AL
(BORO) 0010/1160

000000 FT



002069 FT
INTER-AHD PIKE RUN DR
(SR2036 SEG 0110/2463)
HILL ST
0010/2069 (SR0088 SEG 0340/0000)
TO 0088/0340 SH
0010/1940 (CONN)
SPRING ST
0010/1315 (BORO)
COAL CENTER
0010/1186 CALIFORNIA B
STRAWBERRY AL
0010/1145 (BORO)
(APRA) TRUSTY TRUSS (84
TRUSTY TRUSS (84 LUMBER
0010/1055 (PRDR)
(APRA) TRUSTY TRUSS (84
TRUSTY TRUSS (84 LUMBER
0010/0890 (PRDR)
000000 FT 2 0 00268 0 04 0708+30
VILLAGE: COAL CENTER
NC SP RING ST
HILL ST
(SR0088 SEG 0330/0553)
MFC BEGIN = E
0010/0000 LENGTH(AH 2069 BK 0000)

EXTRACT DATE: 12/28/2024 ROADWAY MANAGEMENT SYSTEM PAGE NUMBER: 529
PRINT DATE: 12/30/2024 SLD COUNTY/SR - ANNUAL PRINT COUNTY: WASHINGTON
DIR: N TOTAL LEN: .000 MI. DIST: 12-4 SR: 2085
LEFT MUN: CALIFORNIA B RIGHT MUN: CALIFORNIA B

000000 FT



000000 FT
7010/0000 LENGTH(AH 0860 BK 0000)

EXTRACT DATE: 12/28/2024 ROADWAY MANAGEMENT SYSTEM PAGE NUMBER: 528
PRINT DATE: 12/30/2024 SLD COUNTY/SR - ANNUAL PRINT COUNTY: WASHINGTON

DIR: N TOTAL LEN: .381 MI. DIST: 12-4 SR: 2083
LEFT MUN: CALIFORNIA B RIGHT MUN: CALIFORNIA B

THIRD ST 002010 FT
(SR0088 SEG 0330/0000) INTER-AHD
HIGH POINT DR
(SR0088 SEG 0330/0000) 0011/2010
TURNPIKE RAMP RD TOLL 4
(TNPK) 0011/1400

2 0 62178 7 00 0000+00 000000 FT
NC THIRD ST ET
MALDEN RD
(SR2073 SEG 0051/1832)
(SR2073 SEG 0050/1705)
TURNPIKE RAMP RD TOLL 4 INTER-BK
(TNPK)
MFC BEGIN = E
LENGTH(AH 2010 BK 0000) 0011/0000

001979 FT
INTER-AHD THIRD ST
(SR0088 SEG 0330/0000)
HIGH POINT DR
0010/1979 (SR0088 SEG 0330/0000)
TURNPIKE RAMP RD TOLL 4
0010/1397 (TNPK)

000000 FT 2 0 62178 7 00 0000+00
NC TH IRD ST ET
MALDEN RD
(SR2073 SEG 0051/1832)
(SR2073 SEG 0050/1705)
INTER-BK TURNPIKE RAMP RD TOLL 4
(TNPK)
MFC BEGIN = E
LENGTH(AH 1979 BK 0000)

EXTRACT DATE: 12/28/2024 ROADWAY MANAGEMENT SYSTEM PAGE NUMBER: 527
PRINT DATE: 12/30/2024 SLD COUNTY/SR - ANNUAL PRINT COUNTY: WASHINGTON

DIR: B TOTAL LEN: .829 MI. DIST: 12-4 SR: 2081
LEFT MUN: WEST PIKE RUN T RIGHT MUN: WEST PIKE RUN T

JEFFERSON PK
(T389)
CALIFORNIA
CENTERVILLE B

004376 FT

001950 FT
0020/0000

000000 FT



004376 FT PIKE RUN DR
0020/2426 (SR2036 SEG 0050/2024)
0020/2395 BMS EN 62/2081/0020/2335
2 0 62197 0 00 0043+00
PIKE RUN
0020/2335 BMSBG 62/2081/0020/2335
WEST PIKE RUN
0020/2171 CALIFORNIA B
DAISY LN
0020/2089 (TWP)

0020/0575 SYCAMORE LN
(TWP)
001950 FT 2 0 62197 0 00 0019+50
VILLAGE: DAISEYTOWN
5 0020/0000 LENGTH(AH 2426 BK 1950)

000000 FT 2 0 62197 0 00 0001+00
NC DA ISYTOWN RD
NATIONAL PK
(SR0040 SEG 0771/0000)
(SR0040 SEG 0770/0000)
INTER-BK OLD NATIONAL PK
(SR2048 SEG 0010/0000)
MFC BEGIN = E
5 0010/0000 LENGTH(AH 1950 BK 0000)

EXTRACT DATE: 12/28/2024 ROADWAY MANAGEMENT SYSTEM PAGE NUMBER: 526
PRINT DATE: 12/30/2024 SLD COUNTY/SR - ANNUAL PRINT COUNTY: WASHINGTON

DIR: B TOTAL LEN: 7.458 MI. DIST: 12-4 SR: 2079
LEFT MUN: FALLOWFIELD T RIGHT MUN: FALLOWFIELD T

039377 FT

039377 FT SCENIC DR
0170/1682 (SR0481 SEG 0120/0000)

037695 FT

037695 FT 2 0 62095 0 02 0383+10
S 0170/0000 LENGTH(AH 1682 BK 2207)

035488 FT

0160/0578 FALLOWFIELD
035488 FT WEST PIKE RUN T
2 0 62095 0 02 0361+03
NC DU VALL RD
CALIFORNIA DR
S 0160/0000 (SR2030 SEG 0100/0000)
LENGTH(AH 2207 BK 2450)

2 0 62095 0 02 0336+47 033038 FT
DEER RUN RD
(SR2032 SEG 0020/1903) 0150/0000

033038 FT
S 0150/0000 LENGTH(AH 2450 BK 1987)

031051 FT

0140/0240 WEST PIKE RUN
031051 FT CALIFORNIA B
2 0 62095 0 02 0316+55
S 0140/0000 LENGTH(AH 1987 BK 2827)

EXTRACT DATE: 12/28/2024 ROADWAY MANAGEMENT SYSTEM PAGE NUMBER: 525
PRINT DATE: 12/30/2024 SLD COUNTY/SR - ANNUAL PRINT COUNTY: WASHINGTON

DIR: B TOTAL LEN: 7.458 MI. DIST: 12-4 SR: 2079
LEFT MUN: CALIFORNIA B RIGHT MUN: CALIFORNIA B

028224 FT		028224 FT 2 0 62095 0 02 0288+28
		0130/0000 LENGTH(AH 2827 BK 2259)
2 0 62095 0 02 0268+52 025965 FT		025965 FT
CLOVER HILL RD		INTER-BK SOUTH RIDGE RD
(SR2038 SEG 0116/0000) 0120/0000		(SR2038 SEG 0116/0000)
025965 FT		0120/0000 LTH AH 002259 BK 000300
		025965 FT
		7116/0000 LTH AH 000300 BK 002514
		INTER-AHD SOUTH RIDGE RD
		(SR2038 SEG 0120/0000)
		0110/2514 SOUTH SALIFORNIA DR
		(SR2038 SEG 0120/0000)
023451 FT		023451 FT 2 0 62095 0 02 0237+29
		0110/0000 LENGTH(AH 2514 BK 2100)
		0100/0965 LC TO/FROM T395 RD
		(CONN)
		0100/0886 SHORT RIDGE RD
		(T395)
021351 FT		021351 FT 2 0 62095 0 02 0216+29
		0100/0000 LENGTH(AH 2100 BK 2970)
018381 FT		018381 FT 2 0 62095 0 02 0184+95
		0090/0000 LENGTH(AH 2970 BK 2484)
		MUCKO LN

EXTRACT DATE: 12/28/2024 ROADWAY MANAGEMENT SYSTEM PAGE NUMBER: 524
PRINT DATE: 12/30/2024 SLD COUNTY/SR - ANNUAL PRINT COUNTY: WASHINGTON

DIR: B TOTAL LEN: 7.458 MI. DIST: 12-4 SR: 2079
LEFT MUN: CALIFORNIA B RIGHT MUN: CALIFORNIA B

		==	0080/2180 (PRDR)
	015897 FT		015897 FT 2 0 62095 0 02 0160+11
			S 0080/0000 LENGTH(AH 2484 BK 1399)
			0070/0234 BMS EN 62/2079/0070/0131
			2 0 62095 0 01 0148+38
			PIKE RUN
	014498 FT		0070/0131 BMSBG 62/2079/0070/0131
			014498 FT 2 0 62095 0 01 0146+12
			PIKE RUN DR
			(SR2036 SEG 0080/0595)
			NC SOUTH RIDGE RD
			INTER-BK PIKE RUN DR
			(SR2036 SEG 0080/0595)
	014498 FT		S 0070/0000 LTH AH 001399 BK 000595
			014498 FT
			7064/0000 LTH AH 000595 BK 002146
			INTER-AHD PIKE RUN DR
			0060/2146 (SR2036 SEG 0080/0000)
PIKE RUN DR (SR2036 SEG 0080/0000)	0060/2146		
	012352 FT		012352 FT 2 0 62095 0 01 0124+46
WOODRING RD (T874)	0060/0000		NC POWERHOUSE RD
			S 0060/0000 LENGTH(AH 2146 BK 1897)
FURLONG DR (TWP)	0050/1005		
	010455 FT		010455 FT 2 0 62095 0 01 0105+36
			NC WEST MALDEN DR
			MALDEN RD
			(SR2073 SEG 0030/0000)
			S 0050/0000 LENGTH(AH 1897 BK 2521)
			0040/1123 BMS EN 62/2079/0040/1102
			2 0 62095 0 01 0091+14

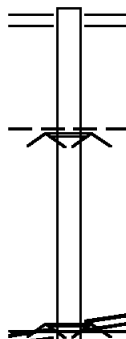
DIST: 12-4 SR: 2079
RIGHT MUN: CALIFORNIA B

EXTRACT DATE: 12/28/2024 ROADWAY MANAGEMENT SYSTEM PAGE NUMBER: 522
PRINT DATE: 12/30/2024 SLD COUNTY/SR - ANNUAL PRINT COUNTY: WASHINGTON

DIR: B TOTAL LEN: .181 MI. DIST: 12-4 SR: 2077
LEFT MUN: CENTERVILLE B RIGHT MUN: CENTERVILLE B

000956 FT

000000 FT



PIKE RUN DR
(SR2036 SEG 0010/1295) 0010/0000

000956 FT SCENIC DR
0010/0956 (SR0481 SEG 0040/0000)

CENTERVILLE
WEST PIKE RUN T
BARRICADE ROAD CLOSED
ROAD CLOSED BACK
0010/0285 2 0 62196 7 00 0000+00
000000 FT BARRICADE ROAD CLOSED
ROAD CLOSED AHEAD

PIKE RUN DR
(SR2036 SEG 0010/1295)
NC SPUR F RD
MFC BEGIN = E
0010/0000 LENGTH(AH 0956 BK 0000)

EXTRACT DATE: 12/28/2024 ROADWAY MANAGEMENT SYSTEM PAGE NUMBER: 521
PRINT DATE: 12/30/2024 SLD COUNTY/SR - ANNUAL PRINT COUNTY: WASHINGTON
DIR: B TOTAL LEN: 1.384 MI. DIST: 12-4 SR: 2075
LEFT MUN: CALIFORNIA B RIGHT MUN: CALIFORNIA B

	007305 FT		007305 FT INTER-AHD	ELLSWORTH ST (T387) WOOD ST (SR0088 SEG 0290/0000)
	005312 FT		005312 FT	2 0 62149 0 00 0053+14 HILL ST (BORO)
MCCRORY CR (PRDR)	0020/2490	==	5 0030/0000	LENGTH(AH 1993 BK 2646)
	002666 FT		002666 FT	2 0 62149 0 00 0026+84 CALIFORNIA STADIUM (PRDR)
		==	5 0020/0000	LENGTH(AH 2646 BK 2666)
			0010/1185	BLAINE RD (T387)
	000000 FT		000000 FT	2 0 62149 0 00 0000+00 NC HIGHLAND DR KNOB RD (SR2079 SEG 0040/0000) MFC BEGIN = E
MALDEN DR (SR2079 SEG 0040/0000)	0010/0000		5 0010/0000	LENGTH(AH 2666 BK 0000)

EXTRACT DATE: 12/28/2024 ROADWAY MANAGEMENT SYSTEM PAGE NUMBER: 520
PRINT DATE: 12/30/2024 SLD COUNTY/SR - ANNUAL PRINT COUNTY: WASHINGTON

DIR: B TOTAL LEN: 2.356 MI. DIST: 12-4 SR: 2073
LEFT MUN: CALIFORNIA B RIGHT MUN: CALIFORNIA B

WOOD ST 012438 FT
(SR0088 SEG 0290/0270) INTER-AHD
SKYLINE DR
(BORO)
WOOD ST
(SR0088 SEG 0290/0270) 0051/3587

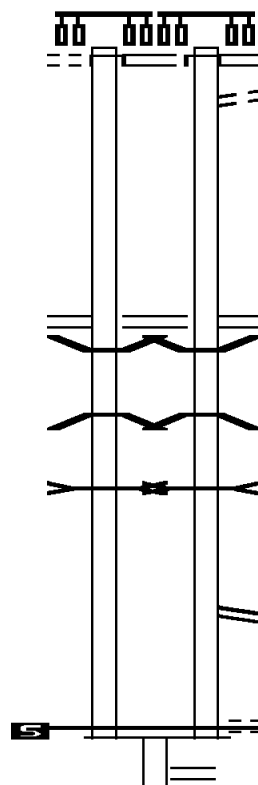
TURNPIKE RAMP RD TOLL 4
(TNPK)
THIRD ST ET
(SR2083 SEG 0011/0000)
(SR2083 SEG 0010/0000) 0051/1832
BMS EN 62/7043/9900/3172 0051/1570
2 0 62178 0 01 0100+27
PA TPK (TOLL 43)
BMS BG 62/7043/9900/3172 0051/1383
LILLY RUN
STRUCTURE LENGTH 12 FT
BMS ID 62/2073/0050/1185 0051/1285

2 0 62178 0 01 0100+27 008851 FT
MFC BEGIN = D
LENGTH(AH 3587 BK 1867) 0051/0000

012405 FT
INTER-AHD WOOD ST
(SR0088 SEG 0290/0270)
SKYLINE DR
(TWP)
WOOD ST
(SR0088 SEG 0290/0270)
TO 0088/0290 SH
(CONN) 0050/3554
0050/3465

TURNPIKE RAMP RD TOLL 4
(TNPK)
THIRD ST ET
(SR2083 SEG 0011/0000)
(SR2083 SEG 0010/0000) 0050/1705
BMS EN 62/7043/9900/3172 0050/1484
2 0 62178 0 01 0112+15
PA TPK (TOLL 43)
BMS BG 62/7043/9900/3172 0050/1297
LILLY RUN
STRUCTURE LENGTH 12 FT
BMS ID 62/2073/0050/1185 0050/1185

0050/0050
008851 FT
TURNPIKE RAMP RD TOLL 4
(TNPK)
2 0 62178 0 01 0100+27
LC FROM TPK RAMP B RD
(CONN)
MFC BEGIN = D
LENGTH(AH 3554 BK 1867)
TURNPIKE RAMP RD TOLL 4
(TNPK) 0050/0000
0040/1841



EXTRACT DATE: 12/28/2024 ROADWAY MANAGEMENT SYSTEM PAGE NUMBER: 519
PRINT DATE: 12/30/2024 SLD COUNTY/SR - ANNUAL PRINT COUNTY: WASHINGTON

DIR: B TOTAL LEN: 2.356 MI. DIST: 12-4 SR: 2073
LEFT MUN: CALIFORNIA B RIGHT MUN: CALIFORNIA B

PROMISED LAND DR
(BORO)

0040/0357
006984 FT

==

006984 FT 2 0 62178 0 01 0082+07
(TB2085) OLYMPIC CIRCLE
(TWP)

5 0040/0000 LENGTH(AH 1867 BK 2359)

TECHNOLOGY DR
(PRDR)

0030/1576

POI

0030/1602 (TB2085) OLYMPIC CIRCLE
(TWP)

0030/1576 (APRA) CALIFORNIA TECHN
WILLOWWOOD DR
(PRDR)

INTERMEDIATE UNIT DR
(TWP)

0030/1140

==

0030/1160

004625 FT

004625 FT 2 0 62178 0 01 0046+25
MALDEN DR

5 0030/0000 (SR2079 SEG 0050/0000)
LENGTH(AH 2359 BK 2235)

002390 FT

002390 FT 2 0 62178 0 00 0023+90
PRIVATE DR

5 0020/0000 (PRDR)
LENGTH(AH 2235 BK 2390)

CALIFORNIA HS ENTRANCE
(PRDR)

0010/1570

==

0010/1225 SANDY LN
(TWP)
CALIFORNIA
0010/1009 CENTERVILLE B

000000 FT

000000 FT 2 0 62178 0 00 0000+00
NC MA MALDEN RD

5 0010/0000 NATIONAL PK
(SR0040 SEG 0781/0525)
(SR0040 SEG 0780/0520)
MFC BEGIN = D
LENGTH(AH 2390 BK 0000)

EXTRACT DATE: 12/28/2024 ROADWAY MANAGEMENT SYSTEM PAGE NUMBER: 518
PRINT DATE: 12/30/2024 SLD COUNTY/SR - ANNUAL PRINT COUNTY: WASHINGTON

DIR: B TOTAL LEN: 1.525 MI. DIST: 12-4 SR: 2071
LEFT MUN: WEST PIKE RUN T RIGHT MUN: WEST PIKE RUN T

LAUREL RD
(T948)
LC FROM T948 RD
(CONN)

008051 FT
0030/2625
0030/2280

005426 FT

LC TO/FROM SPRING ST
(CONN)
2 0 62076 0 00 0028+71
SPRING ST
(BORO)

0020/0345
002854 FT
0020/0000

CHESTNUT ST
(BORO)
ARMOUR ST
(BORO)
SCHOOL ST
(BORO)

0010/1304
0010/0800
0010/0640

ROXY ST
(BORO)

0010/0425
000000 FT

008051 FT LAUREL RD
0030/2625 (T948)

005426 FT 2 0 62076 0 00 0054+43
S 0030/0000 LENGTH(AH 2625 BK 2572)

0020/1103 WEST PIKE RUN
0020/0740 CENTERVILLE B
BMS EN 62/2071/0020/0728
2 0 62076 0 00 0035+92
B PIKE RUN
0020/0728 BMS BG 62/2071/0020/0728

002854 FT

S 0020/0000 LENGTH(AH 2572 BK 2854)

0010/0560 FIREHALL RD
(BORO)

000000 FT 2 0 62076 0 00 0000+00
NC RI CHEYVILLE RD
NATIONAL PK
(SR0040 SEG 0690/0000)
MFC BEGIN = D

S 0010/0000 LENGTH(AH 2854 BK 0000)

EXTRACT DATE: 12/28/2024 ROADWAY MANAGEMENT SYSTEM PAGE NUMBER: 517
PRINT DATE: 12/30/2024 SLD COUNTY/SR - ANNUAL PRINT COUNTY: WASHINGTON

DIR: B TOTAL LEN: 3.417 MI. DIST: 12-4 SR: 2069
LEFT MUN: WEST PIKE RUN T RIGHT MUN: WEST PIKE RUN T

018043 FT

018043 FT CALIFORNIA DR
0060/3033 (SR2030 SEG 0050/0000)

015010 FT

015010 FT 2 0 62091 0 01 0148+26
S 0060/0000 LENGTH(AH 3033 BK 3203)

SPRING RD
(T457)

0050/0211
011807 FT

011807 FT 2 0 62091 0 01 0116+35
LOCUST RD
(T457)
S 0050/0000 LENGTH(AH 3203 BK 2651)

EXTRACT DATE: 12/28/2024 ROADWAY MANAGEMENT SYSTEM PAGE NUMBER: 516
PRINT DATE: 12/30/2024 SLD COUNTY/SR - ANNUAL PRINT COUNTY: WASHINGTON

DIR: B TOTAL LEN: 3.417 MI. DIST: 12-4 SR: 2069
LEFT MUN: WEST PIKE RUN T RIGHT MUN: WEST PIKE RUN T

009156 FT
009156 FT
SOUTH CALIFORNIA DR
(SR2038 SEG 0050/2520) 0030/2589

006567 FT

003835 FT

000000 FT

009156 FT 2 0 62091 0 01 0090+01
SOUTH CALIFORNIA DR
(SR2038 SEG 0070/0000)
INTER-BK WOODLAND RD
(SR2038 SEG 0070/0000)
0040/0000 LTH AH 002651 BK 000092
009156 FT
7032/0000 LTH AH 000092 BK 002589
INTER-AHD WOODLAND RD
0030/2589 (SR2038 SEG 0050/2520)

006567 FT 2 0 62091 0 01 0062+75
0030/0000 LENGTH(AH 2589 BK 2732)

003835 FT 2 0 62091 0 01 0035+73
0020/0000 LENGTH(AH 2732 BK 3835)

000000 FT 2 0 62091 0 00 0000+00
NC WO ODLAND RD
SCENIC DR
(SR0481 SEG 0060/0000)
MFC BEGIN = D
0010/0000 LENGTH(AH 3835 BK 0000)

EXTRACT DATE: 12/28/2024 ROADWAY MANAGEMENT SYSTEM PAGE NUMBER: 515
PRINT DATE: 12/30/2024 SLD COUNTY/SR - ANNUAL PRINT COUNTY: WASHINGTON

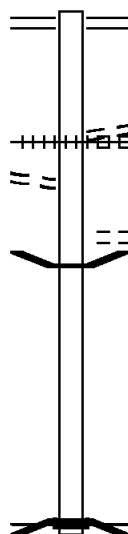
DIR: B TOTAL LEN: .268 MI. DIST: 12-4 SR: 2067
LEFT MUN: WEST BROWNSVILLE B RIGHT MUN: WEST BROWNSVILLE B

FROM 2089/0080 SH
(CONN)

001413 FT

0010/1240

000000 FT



001413 FT BLAINSBURG HILL RD
(SR2089 SEG 0081/0294)
0010/1413 (SR2089 SEG 0080/0290)
TO 2089/0080 SH

(CONN)
(AAR 004175*)#TRKS 01
0010/1274 MAIN ST
(BORO)

0010/1125 WATER ST
(BORO)
0010/0945 BMSBN 62/2067/0010/0000

000000 FT 1 0 00268 1 00 0013+02
NC BRIDGE BL
INTER-BK BRIDGE ST
(SR4025 SEG 0010/0105)
WATER STREET
BMSBG 62/2067/0010/0000
MFC BEGIN = C
BK-FAYETTE (26)
0010/0000 LENGTH(AH 1413 BK 0000)

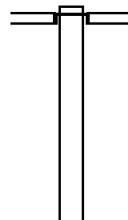
EXTRACT DATE: 12/28/2024 ROADWAY MANAGEMENT SYSTEM PAGE NUMBER: 514
PRINT DATE: 12/30/2024 SLD COUNTY/SR - ANNUAL PRINT COUNTY: WASHINGTON
DIR: B TOTAL LEN: 2.376 MI. DIST: 12-4 SR: 2065
LEFT MUN: CENTERVILLE B RIGHT MUN: CENTERVILLE B

012543 FT

012543 FT
INTER-AHD LINTON RD
(BORO)
NATIONAL PK
0050/2490 (SR0040 SEG 0720/0000)

010053 FT

010053 FT 2 0 62222 0 00 0100+91



EXTRACT DATE: 12/28/2024 ROADWAY MANAGEMENT SYSTEM PAGE NUMBER: 513
PRINT DATE: 12/30/2024 SLD COUNTY/SR - ANNUAL PRINT COUNTY: WASHINGTON

DIR: B TOTAL LEN: 2.376 MI.
LEFT MUN: CENTERVILLE B

DIST: 12-4 SR: 2065
RIGHT MUN: CENTERVILLE B

0050/0000 LENGTH(AH 2490 BK 2561)

007492 FT

007492 FT 2 0 62222 0 00 0075+30
0040/0000 LENGTH(AH 2561 BK 2831)

004661 FT

004661 FT 2 0 62222 0 00 0046+61
0030/0000 LENGTH(AH 2831 BK 2175)

0020/0806 BMS EN 62/2065/0020/0770
2 0 62222 0 00 0032+67

0020/0770 BMS BG 62/2065/0020/0770
WILLOCK DR

0020/0735 (BORO)
0020/0552 BMS EN 62/2065/0020/0514
2 0 62222 0 00 0030+19

002486 FT

0020/0514 BMS BG 62/2065/0020/0514
002486 FT 2 0 62222 0 00 0024+86
0020/0000 LENGTH(AH 2175 BK 2486)

BARNEYS RUN
STRUCTURE LENGTH 17 FT
0010/0737 BMS ID 62/2065/0010/0737

FOR SR 0088 AND 2065
(CONN)

0010/0124

2 0 62222 0 00 0000+00 000000 FT
FRONT ST
(SR0088 SEG 0080/1800) 0010/0000

NC BARNEYS RUN RD
FRONT ST
000000 FT (SR0088 SEG 0080/1800)
MFC BEGIN = E
0010/0000 LENGTH(AH 2486 BK 0000)

EXTRACT DATE: 12/28/2024 ROADWAY MANAGEMENT SYSTEM PAGE NUMBER: 512
PRINT DATE: 12/30/2024 SLD COUNTY/SR - ANNUAL PRINT COUNTY: WASHINGTON

DIR: B TOTAL LEN: 3.568 MI. DIST: 12-4 SR: 2063
LEFT MUN: BEALLSVILLE B RIGHT MUN: BEALLSVILLE B

	018840 FT	==	018840 FT MOREY RD 0070/3131 (SR2041 SEG 0130/0000) BEALLSVILLE 0070/2656 DEEMSTON B
	015709 FT		015709 FT 2 0 62176 0 01 0157+93 0070/0000 LENGTH(AH 3131 BK 2529)
HORTON RD (TWP)	0060/1788	==	BAILEY RD (TWP)
	013180 FT	==	0060/0440 HOWES LN (PRDR) 013180 FT 2 0 62176 0 01 0132+64 0060/0000 LENGTH(AH 2529 BK 2158)
KERUSKIN LN (PRDR)	0050/1765	==	SUNDANCE LN (PRDR)
		==	SUNDANCE LN (PRDR)
GONTKO LN (PRDR)	0050/0870	==	
	011022 FT		011022 FT 2 0 62176 0 01 0111+06 0050/0000 LENGTH(AH 2158 BK 2985)

EXTRACT DATE: 12/28/2024 ROADWAY MANAGEMENT SYSTEM PAGE NUMBER: 511
PRINT DATE: 12/30/2024 SLD COUNTY/SR - ANNUAL PRINT COUNTY: WASHINGTON

DIR: B TOTAL LEN: 3.568 MI. DIST: 12-4 SR: 2063
LEFT MUN: DEEMSTON B RIGHT MUN: DEEMSTON B

008037 FT		008037 FT 2 0 62176 0 01 0081+21
		5 0040/0000 LENGTH(AH 2985 BK 2721)
2 0 62176 0 01 0054+00 005316 FT		005316 FT
HASTINGS RD		5 0030/0000 LENGTH(AH 2721 BK 2187)
(TWP)		0020/1300 BMS EN 62/2063/0020/1280
0030/0000		2 0 62176 0 01 0044+61
		FISHPOT RUN
		0020/1280 BMSBG 62/2063/0020/1280
		DEEMSTON
003129 FT		0020/0494 EAST BETHLEHEM T
		003129 FT 2 0 62176 0 01 0031+29
		NC RIDGEWOOD DR
		EAST BETHLEHEM
		DEEMSTON B
		5 0020/0000 LENGTH(AH 2187 BK 3129)
		DEEMSTON
		0010/2994 EAST BETHLEHEM T
VESTA AV		
(TWP)		
0010/1755		
PROSPECT AV		
(TWP)		
0010/0980		
000000 FT		0010/0159 (AAR 367877P) #TRKS 01
		000000 FT 2 0 62176 0 01 0000+00
		NC BEALLSVILLE RD
		FRONT ST
		(SR0088 SEG 0060/2035)
		MFC BEGIN = D
		5 0010/0000 LENGTH(AH 3129 BK 0000)

EXTRACT DATE: 12/28/2024 ROADWAY MANAGEMENT SYSTEM PAGE NUMBER: 510
PRINT DATE: 12/30/2024 SLD COUNTY/SR - ANNUAL PRINT COUNTY: WASHINGTON

DIR: B TOTAL LEN: .012 MI. DIST: 12-4 SR: 2061
LEFT MUN: EAST BETHLEHEM T RIGHT MUN: EAST BETHLEHEM T

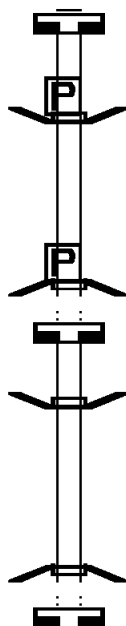
000061 FT

000038 FT

000038 FT

000000 FT

000000 FT



000061 FT

7018/0000

INTER-AHD

0016/0023

000038 FT

INTER-BK

5 0016/0000

000038 FT

7014/0000

INTER-AHD

0012/0038

000000 FT

INTER-BK

5 0012/0000

000000 FT

7010/0000

LENGTH(AH 0366 BK 0023)

BMSBN 62/2061/0016/0000

FISHPOT RUN DR

(TWP)

BRIDGE POSTED (TONS)

2 0 62216 0 01 0000+00

FISHPOT RUN DR

(TWP)

SGL 08 COMB 15

N B FISHPOT

BMSBG 62/2061/0016/0000

LENGTH(AH 0023 BK 0739)

LENGTH(AH 0739 BK 0038)

BMSBN 62/2061/0012/0000

FISHPOT RUN DR

(TWP)

2 0 62216 0 01 0000+00

FISHPOT RUN DR

(TWP)

N B FISHPOT

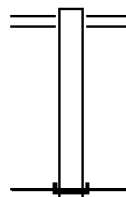
BMSBG 62/2061/0012/0000

LENGTH(AH 0038 BK 1600)

LENGTH(AH 1600 BK 0000)

EXTRACT DATE: 12/28/2024 ROADWAY MANAGEMENT SYSTEM PAGE NUMBER: 509
 PRINT DATE: 12/30/2024 SLD COUNTY/SR - ANNUAL PRINT COUNTY: WASHINGTON
 DIR: B TOTAL LEN: .065 MI. DIST: 12-4 SR: 2059
 LEFT MUN: EAST BETHLEHEM T RIGHT MUN: EAST BETHLEHEM T

000343 FT
 000000 FT



000343 FT MAIN ST
 0010/0343 (SR2039 SEG 0052/0568)
 000000 FT 2 0 62218 0 00 0000+00
 NC PITT GAS RD
 INTER-BK PITT GAS RD
 (SR1029 SEG 0010/0195)
 MFC BEGIN = E
 BK-GREENE (30)
 0010/0000 LENGTH(AH 0343 BK 0000)

EXTRACT DATE: 12/28/2024 ROADWAY MANAGEMENT SYSTEM PAGE NUMBER: 508
PRINT DATE: 12/30/2024 SLD COUNTY/SR - ANNUAL PRINT COUNTY: WASHINGTON
DIR: B TOTAL LEN: 1.099 MI. DIST: 12-4 SR: 2057
LEFT MUN: DEEMSTON B RIGHT MUN: DEEMSTON B

MOREY RD
(SR2041 SEG 0090/0000) 005802 FT
0020/3347

BULLDOG DR
(PRDR) 0020/2335

002455 FT

BUCKINGHAM RD
(TWP) 0010/0315

2 0 62224 0 00 0000+00 000000 FT
BUCKINGHAM RD
(SR2024 SEG 0040/0216) 0010/0000

005802 FT MOREY RD
0020/3347 (SR2041 SEG 0090/0000)

002455 FT 2 0 62224 0 00 0024+55
0020/0000 LENGTH(AH 3347 BK 2455)

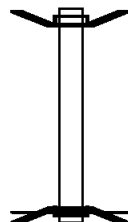
0010/0970 MOWERY LN
(TWP)

NC CRAWFORD RD
000000 FT BUCKINGHAM RD
(SR2024 SEG 0040/0216)
MFC BEGIN = D
0010/0000 LENGTH(AH 2455 BK 0000)

EXTRACT DATE: 12/28/2024 ROADWAY MANAGEMENT SYSTEM PAGE NUMBER: 507
 PRINT DATE: 12/30/2024 SLD COUNTY/SR - ANNUAL PRINT COUNTY: WASHINGTON
 DIR: B TOTAL LEN: .042 MI. DIST: 12-4 SR: 2056
 LEFT MUN: AMWELL T RIGHT MUN: AMWELL T

000220 FT

000000 FT



000220 FT BMS EN 62/2056/0010/0000
 INTER-AHD BARRETT HILL RD
 0010/0220 (TWP)
 000000 FT 2 0 00000 0 00 0000+00
 NC BA BARRETT HILL RD
 INTER-BK BARRETT HILL RD
 (TWP)
 SR 0079
 BMSBG 62/2056/0010/0000
 MFC BEGIN = E
 0010/0000 LENGTH(AH 0220 BK 0000)

EXTRACT DATE: 12/28/2024 ROADWAY MANAGEMENT SYSTEM PAGE NUMBER: 506
PRINT DATE: 12/30/2024 SLD COUNTY/SR - ANNUAL PRINT COUNTY: WASHINGTON
DIR: B TOTAL LEN: 1.603 MI. DIST: 12-4 SR: 2055
LEFT MUN: EAST BETHLEHEM T RIGHT MUN: EAST BETHLEHEM T

SANDY PLAINS RD 008463 FT
(SR2041 SEG 0050/0000) 0030/3460

008463 FT MOREY RD
0030/3460 (SR2041 SEG 0050/0000)
0030/3390 RACE TRACK LN
(TWP)

JENNINGS LN
(TWP)

005003 FT
0030/0000

005003 FT 2 0 62147 0 00 0048+75
VILLAGE: SANDY PLAINS
0030/0000 LENGTH(AH 3460 BK 2203)

002800 FT

0020/0255 ROAD CLOSED BACK
002800 FT ROAD CLOSED BACK
0020/0000 LENGTH(AH 2203 BK 2800)

000000 FT

0010/0188 CONSOLIDATED RAIL CORPO
000000 FT OVERPASS IS RR X-ING
2 0 62147 0 00 0000+00
ROAD CLOSED
ROAD CLOSED AHEAD
MAIN ST
(SR2039 SEG 0072/0600)
NC BLACK DOG HOLLOW RD
MFC BEGIN = D
0010/0000 LENGTH(AH 2800 BK 0000)

MAIN ST
(SR2039 SEG 0072/0600) 0010/0000

EXTRACT DATE: 12/28/2024 ROADWAY MANAGEMENT SYSTEM PAGE NUMBER: 505
PRINT DATE: 12/30/2024 SLD COUNTY/SR - ANNUAL PRINT COUNTY: WASHINGTON
DIR: B TOTAL LEN: .000 MI. DIST: 12-4 SR: 2054
LEFT MUN: NORTH BETHLEHEM T RIGHT MUN: NORTH BETHLEHEM T

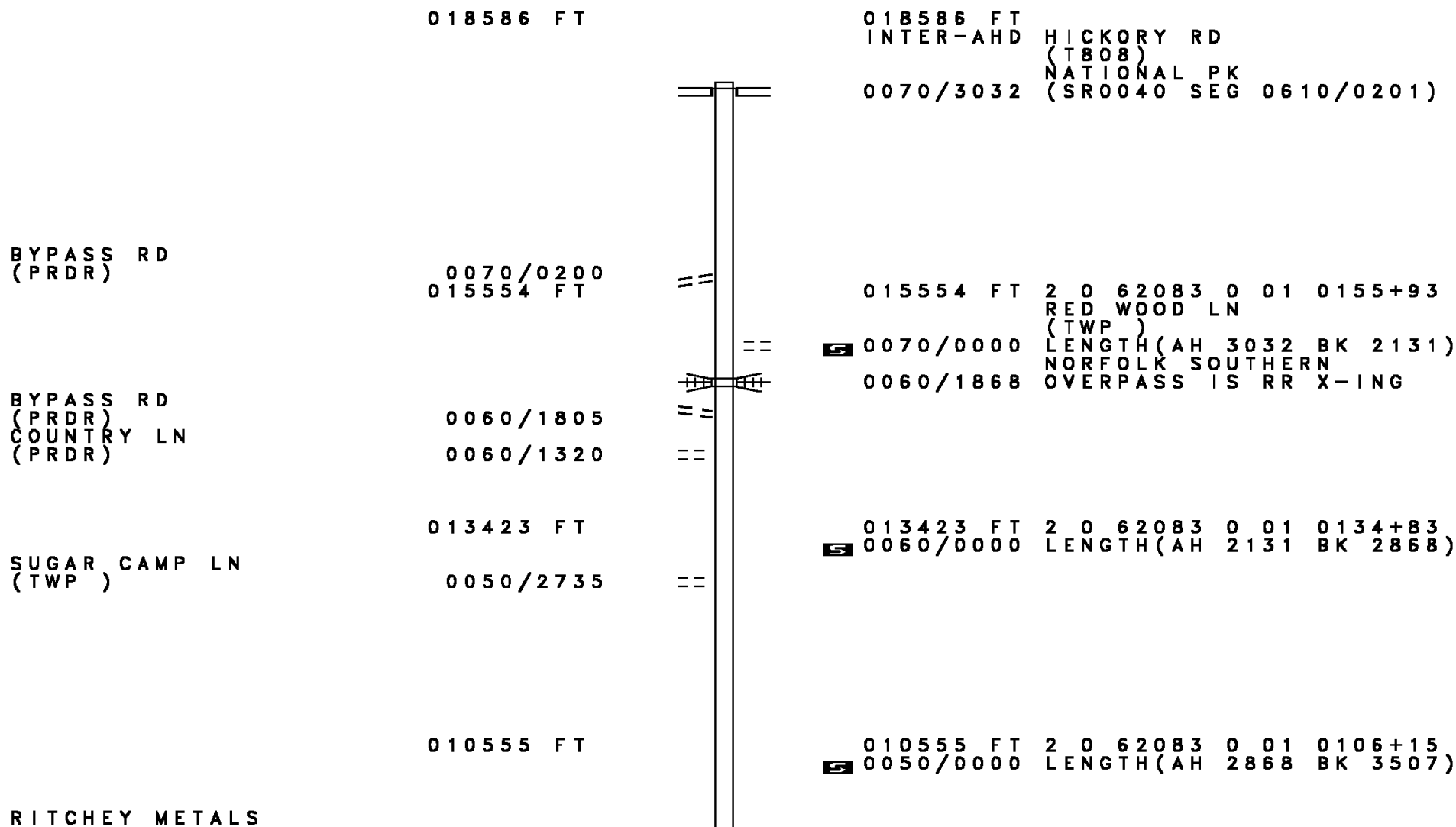
000000 FT



000000 FT
7010/0000 LENGTH(AH 0105 BK 0000)

EXTRACT DATE: 12/28/2024 ROADWAY MANAGEMENT SYSTEM PAGE NUMBER: 504
PRINT DATE: 12/30/2024 SLD COUNTY/SR - ANNUAL PRINT COUNTY: WASHINGTON

DIR: B TOTAL LEN: 3.520 MI. DIST: 12-4 SR: 2053
LEFT MUN: NORTH BETHLEHEM T RIGHT MUN: NORTH BETHLEHEM T



EXTRACT DATE: 12/28/2024 ROADWAY MANAGEMENT SYSTEM PAGE NUMBER: 503
PRINT DATE: 12/30/2024 SLD COUNTY/SR - ANNUAL PRINT COUNTY: WASHINGTON

DIR: B TOTAL LEN: 3.520 MI. DIST: 12-4 SR: 2053
LEFT MUN: NORTH BETHLEHEM T RIGHT MUN: NORTH BETHLEHEM T

(PRDR)	0040/2455	POI	0040/2455 (APRA) RITCHEY METALS
KINDER RD (T798)	0040/1645	==	

		---	0040/1519 NORTH BETHLEHEM
		---	0040/0976 WEST BETHLEHEM T
		---	2 0 62083 0 01 0040/0960
		---	B DANIELS RN
		---	0040/0960 BMSBG 62/2053/0040/0960

007048 FT		---	007048 FT 2 0 62083 0 01 0070+96
		---	NC STATION RD
		---	5 0040/0000 LENGTH(AH 3507 BK 2143)

WILSON RD (T383)	0030/0693	==	

		---	0030/0026 BMSBG 62/2053/0030/0000
		---	004905 FT 2 0 62083 0 01 0049+13
		---	B DANIELS RN
		---	BMSBG 62/2053/0030/0000
		---	5 0030/0000 LENGTH(AH 2143 BK 2779)

002126 FT		---	002126 FT 2 0 62083 0 01 0021+17
		---	5 0020/0000 LENGTH(AH 2779 BK 2126)

		---	0010/0999 BMSBG 62/2053/0010/0973
		---	2 0 62083 0 00 0009+64
		---	BRANCH OF DANIELS RUN
		---	0010/0973 BMSBG 62/2053/0010/0973

000000 FT		---	000000 FT 2 0 62083 0 00 0000+00
		---	NC WE AVER SCHOOL RD
		---	SPRING VALLEY RD
		---	(SR2015 SEG 0020/1815)
		---	MFC BEGIN = D
		---	5 0010/0000 LENGTH(AH 2126 BK 0000)

EXTRACT DATE: 12/28/2024 ROADWAY MANAGEMENT SYSTEM PAGE NUMBER: 502
PRINT DATE: 12/30/2024 SLD COUNTY/SR - ANNUAL PRINT COUNTY: WASHINGTON
DIR: B TOTAL LEN: 2.699 MI. DIST: 12-4 SR: 2051
LEFT MUN: NORTH BETHLEHEM T RIGHT MUN: NORTH BETHLEHEM T

014249 FT

014249 FT
INTER-AHD FAVA FARM RD
(T441)
NATIONAL PK
0050/3295 (SR0040 SEG 0580/1087)

010954 FT

010954 FT 2 0 62079 0 00 0109+67
S 0050/0000 LENGTH(AH 3295 BK 2849)

DIR: B TOTAL LEN: 2.699 MI. DIST: 12-4 SR: 2051
LEFT MUN: NORTH BETHLEHEM T RIGHT MUN: NORTH BETHLEHEM T

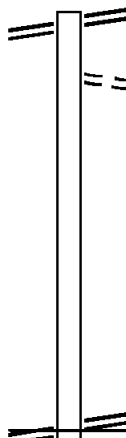
EXTRACT DATE: 12/28/2024 ROADWAY MANAGEMENT SYSTEM PAGE NUMBER: 500
PRINT DATE: 12/30/2024 SLD COUNTY/SR - ANNUAL PRINT COUNTY: WASHINGTON

DIR: B TOTAL LEN: .670 MI. DIST: 12-4 SR: 2050
LEFT MUN: NORTH BETHLEHEM T RIGHT MUN: NORTH BETHLEHEM T

NATIONAL PK 003537 FT
(SR0040 SEG 0540/0000) 0010/3537

000000 FT

DANIELS RUN RD
(SR2015 SEG 0090/0593) 0010/0000



003537 FT NATIONAL PK
0010/3537 (SR0040 SEG 0540/0000)
DEERFIELD LN
0010/3165 (PRDR)

000000 FT 2 0 62060 0 00 0000+00
DANIELS RUN RD
(SR2015 SEG 0090/0593)
NC ROBINSON RD

0010/0000 MFC BEGIN = E
LENGTH(AH 3537 BK 0000)

EXTRACT DATE: 12/28/2024 ROADWAY MANAGEMENT SYSTEM PAGE NUMBER: 499
PRINT DATE: 12/30/2024 SLD COUNTY/SR - ANNUAL PRINT COUNTY: WASHINGTON

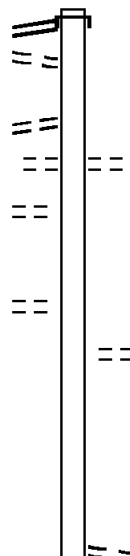
DIR: B TOTAL LEN: 2.294 MI. DIST: 12-4 SR: 2049
LEFT MUN: WEST BETHLEHEM T RIGHT MUN: WEST BETHLEHEM T

MAIN ST 012114 FT
(SR2020 SEG 0220/2365) 0050/1684
FROM 2020/0220 SH
(CONN) 0050/1586
WHITEHALL ST
(T879) 0050/1155

ELM ST
(T885) 0050/0360
010430 FT

HEDGE AV
(T772) 0040/2359

007556 FT



012114 FT
INTER-AHD JEFFERSON AV
0050/1684 (SR2020 SEG 0220/2365)

0050/0672 BROAD ST
(T878)
010430 FT 2 0 62146 0 00 0054+14
5 0050/0000 LENGTH(AH 1684 BK 2874)

0040/1805 WHITE OAK LN
(PRDR)

007556 FT 2 0 62146 0 00 0024+90
MEADOW LN
(T329)

EXTRACT DATE: 12/28/2024 ROADWAY MANAGEMENT SYSTEM PAGE NUMBER: 498
PRINT DATE: 12/30/2024 SLD COUNTY/SR - ANNUAL PRINT COUNTY: WASHINGTON

DIR: B TOTAL LEN: 2.294 MI. DIST: 12-4 SR: 2049
LEFT MUN: WEST BETHLEHEM T RIGHT MUN: WEST BETHLEHEM T

WHITE LN
(TWP)

0030/1795

005042 FT

BARR RUN RD
(SR2022 SEG 0110/0000) 0030/0000
005042 FT

HICKORY LN
(TWP)

0020/2250

VALLEY VIEW RD
(T325)

0010/1965

000000 FT

5 0040/0000 LENGTH(AH 2874 BK 2514)

005042 FT 2 0 62146 0 00 0000+00
VILLAGE: ZOLARSVILLE

NC JEFFERSON AV
INTER-BK CLARKSVILLE RD
(SR2022 SEG 0110/0000)

5 0030/0000 LTH AH 002514 BK 000539

005042 FT
7022/0000 LTH AH 000539 BK 002344

INTER-AHD CLARKSVILLE RD
(SR2022 SEG 0110/0516)

CLARKSVILLE RD
(SR2022 SEG 0110/0516)

0020/2344
0020/2296 BMS EN 62/2049/0020/2265

2 0 62053 0 00 0049+68
BARRS RUN

0020/2265 BMS BG 62/2049/0020/2265

BR BARRS RUN
STRUCTURE LENGTH 11 FT
0020/2077 BMS ID 62/2049/0020/2077

002698 FT 2 0 62053 0 00 0026+97
5 0020/0000 LENGTH(AH 2344 BK 2698)

0010/1087 VALLEY VIEW RD
(T325)

000000 FT 2 0 62053 0 00 0000+00
NC CLARKSVILLE RD

INTER-BK LOCUST AV
(TWP)

5 0010/0000 MFC BEGIN = E
LENGTH(AH 2698 BK 0000)

EXTRACT DATE: 12/28/2024 ROADWAY MANAGEMENT SYSTEM PAGE NUMBER: 497
PRINT DATE: 12/30/2024 SLD COUNTY/SR - ANNUAL PRINT COUNTY: WASHINGTON

DIR: B TOTAL LEN: 2.293 MI. DIST: 12-4 SR: 2048
LEFT MUN: WEST BROWNSVILLE B RIGHT MUN: CENTERVILLE B

012109 FT

012109 FT
INTER-AHD MAIN ST
(SR2089 SEG 0070/0000)
VESTABURG RD
0050/2932 (SR2089 SEG 0070/0000)

KNOB HILL RD
(SR2079 SEG 0010/0000) 0050/0038
009177 FT

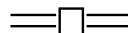
2 0 00000 0 00 0070+94 007094 FT
WEST BROWNSVILLE
CALIFORNIA B 0040/0000

009177 FT 2 0 00000 0 00 0091+77
S 0050/0000 LENGTH(AH 2932 BK 2083)
0040/1375 JAMES ST
(TWP)
007094 FT
S 0040/0000 LENGTH(AH 2083 BK 2728)

DIST: 12-4 SR: 2048
RIGHT MUN: CENTERVILLE B

EXTRACT DATE: 12/28/2024 ROADWAY MANAGEMENT SYSTEM PAGE NUMBER: 495
PRINT DATE: 12/30/2024 SLD COUNTY/SR - ANNUAL PRINT COUNTY: WASHINGTON
DIR: B TOTAL LEN: 3.453 MI. DIST: 12-4 SR: 2047
LEFT MUN: WEST BETHLEHEM T RIGHT MUN: WEST BETHLEHEM T

018234 FT



018234 FT LONE PINE RD
0080/1787 (SR2011 SEG 0230/0349)

EXTRACT DATE: 12/28/2024 ROADWAY MANAGEMENT SYSTEM PAGE NUMBER: 494
PRINT DATE: 12/30/2024 SLD COUNTY/SR - ANNUAL PRINT COUNTY: WASHINGTON

DIR: B TOTAL LEN: 3.453 MI.
LEFT MUN: WEST BETHLEHEM T

DIST: 12-4 SR: 2047
RIGHT MUN: WEST BETHLEHEM T

				0080/1745	BMS	SEN	62/2047/0080/1729	
					2	0	62089	0 01 0183+81
							SOWERS	RUN
				0080/1729	BMS	SBG	62/2047/0080/1729	
			POI	0080/0715	(APRA)	NOWAK	FIBERGLASS	
	016447	FT		016447	FT	2	0	62089 0 01 0166+50
				0080/0000	LENGTH(AH	1787	BK	2140)
	014307	FT		014307	FT	2	0	62089 0 01 0145+34
							STOPKA	RD
							(T365)	
				0070/0000	LENGTH(AH	2140	BK	1719)
				0060/1100	BMS	SEN	62/2047/0060/1040	
					BRIDGE	POSTED	(TONS)	
				0060/1076	WEST	BETHLEHEM		
					AMWELL	T		
					2	0	62089	0 01 0138+54
					SGL		31	COMB 40
					L	TENMILE	CK	
				0060/1040	BMS	SBG	62/2047/0060/1040	
SHIDLER RUN RD								
(T365)								
	0060/0998							
				0060/0957	BMS	SEN	62/2047/0060/0944	
					2	0	62089	0 01 0137+58
					B	L	TENMILE	
				0060/0944	BMS	SBG	62/2047/0060/0944	
	012588	FT		012588	FT	2	0	62089 0 01 0124+80
				0060/0000	LENGTH(AH	1719	BK	2286)
MCCULLOUGH HILL RD								
(T361)								
	0050/0521							
	010302	FT		010302	FT	2	0	62089 0 01 0105+22
				0050/0000	LENGTH(AH	2286	BK	2578)

EXTRACT DATE: 12/28/2024 ROADWAY MANAGEMENT SYSTEM PAGE NUMBER: 493
PRINT DATE: 12/30/2024 SLD COUNTY/SR - ANNUAL PRINT COUNTY: WASHINGTON

DIR: B TOTAL LEN: 3.453 MI. DIST: 12-4 SR: 2047
LEFT MUN: AMWELL T RIGHT MUN: AMWELL T

IKES RD
(T359)

0040/0350

AMWELL
WEST BETHLEHEM T

0040/0085

007724 FT

0040/0139 BMS EN 62/2047/0040/0079

2 0 62089 0 00 0078+22
L TENMILE CK
0040/0079 BMSBG 62/2047/0040/0079
007724 FT 2 0 62089 0 00 0077+67
FISHER HOLLOW RD
(T734)
AMWELL
WEST BETHLEHEM T
0040/0000 LENGTH(AH 2578 BK 2365)

005359 FT

005359 FT 2 0 62089 0 00 0050+10
0030/0000 LENGTH(AH 2365 BK 3216)

002143 FT

002143 FT 2 0 62089 0 00 0021+39
0020/0000 LENGTH(AH 3216 BK 2143)

0010/1343 HIGHLAND RIDGE RD
(T366)
0010/1272 HIGHLAND RIDGE RD
(T366)

000000 FT

000000 FT 2 0 62089 0 00 0000+00
NC LI TITTLE CREEK RD
TEN MILE RD
(SR2020 SEG 0180/0000)
MFC BEGIN = E
0010/0000 LENGTH(AH 2143 BK 0000)

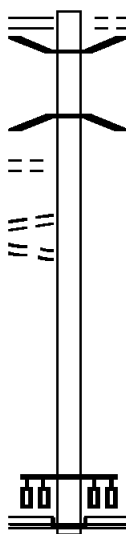
EXTRACT DATE: 12/28/2024 ROADWAY MANAGEMENT SYSTEM PAGE NUMBER: 492
PRINT DATE: 12/30/2024 SLD COUNTY/SR - ANNUAL PRINT COUNTY: WASHINGTON

DIR: B TOTAL LEN: .108 MI. DIST: 12-4 SR: 2044
LEFT MUN: FALLOWFIELD T RIGHT MUN: FALLOWFIELD T

BENTLEYVILLE RD 000570 FT
(SR2023 SEG 0086/0000) 0010/0570

MINER ST
(T490) 0010/0395
HILLMAN ST
(T488) 0010/0200
HILLMAN ST
(T488) 0010/0085
000000 FT

BENTLEYVILLE RD
(SR2040 SEG 0030/1500) 0010/0000



000570 FT (TBK 2023) BENTLEYVILLE
0010/0570 (TWP)
0010/0528 BMSSEN 62/2044/0010/0495
2 0 62016 1 00 0035+76
TRIB TO PIGEON CREEK
0010/0495 BMSBG 62/2044/0010/0495

000000 FT 2 0 62016 1 00 0035+76
NC SR 2044 SH
RAMP TO SR 2040 SH
(SR8030 SEG 0510/0860)
FROM 8030/0510 SH
(CONN)

INTER-BK RAMP E RD
(SR8030 SEG 0500/0000)
MFC BEGIN = D
0010/0000 LENGTH(AH 0570 BK 0000)

EXTRACT DATE: 12/28/2024 ROADWAY MANAGEMENT SYSTEM PAGE NUMBER: 491
PRINT DATE: 12/30/2024 SLD COUNTY/SR - ANNUAL PRINT COUNTY: WASHINGTON
DIR: B TOTAL LEN: .000 MI. DIST: 12-4 SR: 2043
LEFT MUN: BENTLEYVILLE B RIGHT MUN: BENTLEYVILLE B

000000 FT



000000 FT
7010/0000 LENGTH(AH 0912 BK 0000)

EXTRACT DATE: 12/28/2024 ROADWAY MANAGEMENT SYSTEM PAGE NUMBER: 490
PRINT DATE: 12/30/2024 SLD COUNTY/SR - ANNUAL PRINT COUNTY: WASHINGTON

DIR: B TOTAL LEN: 10.278 MI. DIST: 12-4 SR: 2041
LEFT MUN: BENTLEYVILLE B RIGHT MUN: BENTLEYVILLE B

MAIN ST 054267 FT
(SR0917 SEG 0120/0000) 0210/2220

CARMINE ST
(BORO) 0210/0540
052047 FT

PINE ST
(BORO) 0200/2275



054267 FT MAIN ST
0210/2220 (SR0917 SEG 0120/0000)
0210/1684 FORREST ST
(BORO)
0210/1329 QUARRY ST
(BORO)

052047 FT 1 1 00508 0 00 0000+00
CHERRY PK
(BORO)
BENTLEYVILLE
ELLSWORTH B
5 0210/0000 LENGTH(AH 2220 BK 3196)

0200/1565 OLD WEST RD
(BORO)

EXTRACT DATE: 12/28/2024 ROADWAY MANAGEMENT SYSTEM PAGE NUMBER: 489
PRINT DATE: 12/30/2024 SLD COUNTY/SR - ANNUAL PRINT COUNTY: WASHINGTON

DIR: B TOTAL LEN: 10.278 MI. DIST: 12-4 SR: 2041
LEFT MUN: ELLSWORTH B RIGHT MUN: ELLSWORTH B

048851 FT

048851 FT 1 1 00515 0 00 0000+00
CHERRY ST
(BORO)
[S] 0200/0000 LENGTH(AH 3196 BK 2679)
ELLSWORTH
0190/2501 WEST PIKE RUN T

046172 FT

046172 FT 2 0 62177 0 00 0070+93
[S] 0190/0000 LENGTH(AH 2679 BK 2068)

044104 FT

044104 FT 2 0 62177 0 00 0050+25
[S] 0180/0000 LENGTH(AH 2068 BK 2873)
0170/2361 BMSSEN 62/2041/0170/2344
0 0 00000 0 00 0000+00
BRANCH OF PIKE RUN
0170/2344 BMSBG 62/2041/0170/2344
0170/1476 MCGIRTS RD
(T407)

041231 FT

041231 FT 2 0 62177 0 00 0021+52
[S] 0170/0000 LENGTH(AH 2873 BK 2152)

OAK RD
(T830)

0160/0881

0160/0282 BMSSEN 62/2041/0160/0268
2 0 62177 0 00 0002+77
PIKE RUN

039079 FT

0160/0267 BMSBG 62/2041/0160/0268
039079 FT 2 0 62177 0 00 0000+00
SUNSET DR
(SR2034 SEG 0010/0000)
NC BEALLSVILLE RD
WEST PIKE RUN
BEALLSVILLE B
[S] 0160/0000 LENGTH(AH 2152 BK 3046)

EXTRACT DATE: 12/28/2024 ROADWAY MANAGEMENT SYSTEM PAGE NUMBER: 488
PRINT DATE: 12/30/2024 SLD COUNTY/SR - ANNUAL PRINT COUNTY: WASHINGTON

DIR: B TOTAL LEN: 10.278 MI. DIST: 12-4 SR: 2041
LEFT MUN: BEALLSVILLE B RIGHT MUN: BEALLSVILLE B

CHESTNUT ST
(BORO)

0150/0245

2 0 62074 0 00 0000+00 036033 FT
MAIN ST
(SR0040 SEG 0650/1328) 0150/0000
SOUTH ST
(BORO) 0140/1730
MCDONOUGH DR
(TWP) 0140/1455
MARTINDALE RD
(SR2011 SEG 0010/0000) 0140/1348

034034 FT

031171 FT

BARNARD RD
(BORO)

0120/1655

0150/0463 SCHOOL ST
(BORO)

0150/0230 CHESTNUT ST
(BORO)

036033 FT MAIN ST
(SR0040 SEG 0650/1328)
0150/0000 LENGTH(AH 3046 BK 1999)
0140/1730 SOUTH ST
(BORO)

0140/1205 HORTON ST
(TWP)

034034 FT 2 0 62018 0 00 0337+31
0140/0000 LENGTH(AH 1999 BK 2863)

031171 FT 2 0 62018 0 00 0308+68
NC MA IDEN ST

0130/0000 RIDGEWOOD DR
(SR2063 SEG 0070/3131)
LENGTH(AH 2863 BK 2071)

0120/1650 BEALLSVILLE
DEEMSTON B

EXTRACT DATE: 12/28/2024 ROADWAY MANAGEMENT SYSTEM PAGE NUMBER: 487
PRINT DATE: 12/30/2024 SLD COUNTY/SR - ANNUAL PRINT COUNTY: WASHINGTON

DIR: B TOTAL LEN: 10.278 MI. DIST: 12-4 SR: 2041
LEFT MUN: BEALLSVILLE B RIGHT MUN: BEALLSVILLE B

029100 FT

029100 FT 2 0 62018 0 00 0291+94
5 0120/0000 LENGTH(AH 2071 BK 3513)

025587 FT

FISHPOT RUN
STRUCTURE LENGTH 26 FT
0110/0871 BMSID 62/2041/0110/0871
025587 FT 2 0 62018 0 00 0256+81
5 0110/0000 LENGTH(AH 3513 BK 3315)

WICKERHAM RD
(BORO) 0100/0522
2 0 62018 0 00 0223+23 022272 FT
1560 MOREY RD
(PRDR) 0100/0000

=

022272 FT

5 0100/0000 LENGTH(AH 3315 BK 3136)

=

HUFFMAN RD
(BORO) 0090/1220

=

019136 FT

=

0090/1140 HASTINGS RD
(BORO)

019136 FT 2 0 62018 0 00 0191+87

CRAWFORD RD
(SR2057 SEG 0020/3347)
5 0090/0000 LENGTH(AH 3136 BK 1914)

=

017222 FT

017222 FT 2 0 62018 0 00 0172+60

DIR: B TOTAL LEN: 10.278 MI. DIST: 12-4 SR: 2041
LEFT MUN: DEEMSTON B RIGHT MUN: DEEMSTON B

EXTRACT DATE: 12/28/2024 ROADWAY MANAGEMENT SYSTEM PAGE NUMBER: 485
PRINT DATE: 12/30/2024 SLD COUNTY/SR - ANNUAL PRINT COUNTY: WASHINGTON

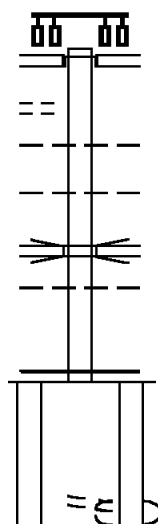
DIR: B TOTAL LEN: 10.278 MI. DIST: 12-4 SR: 2041
LEFT MUN: EAST BETHLEHEM T RIGHT MUN: EAST BETHLEHEM T

	005049 FT		005049 FT	2 0 62018 0 00 0049+77
				PRIVATE DR
				(PRDR)
		==	5 0030/0000	LENGTH(AH 2422 BK 2272)
SOTAK DR (PRDR)	0020/0995	==		
		==	0020/0836	WILSON ST (TWP)
	002777 FT		002777 FT	2 0 62018 0 00 0027+05
				WILSON ST
		==	5 0020/0000	LENGTH(AH 2272 BK 2777)
		==		(TWP)
		==	0010/2662	LOCUST ST (TWP)
		==	0010/2527	THIRD ST (TWP)
		==	0010/2418	PINE ST (TWP)
POLLY AV (TWP)	0010/1066	==		
		==	0010/0854	TAYLOR AV (TWP)
		==	0010/0716	TOWNSHIP AL (TWP)
		==	0010/0562	BERRY AV (TWP)
		==	0010/0433	TOWNSHIP AL (TWP)
		==	0010/0286	CLARK ST (TWP)
		==	0010/0144	TOWNSHIP AL (TWP)
	000000 FT		000000 FT	2 0 62018 0 00 0000+00
				VILLAGE: CLARKSVILLE
				NC SA
				NDY PLAINS RD
				MAIN ST
				(SR2039 SEG 0012/0422)
				MFC BEGIN = D
			5 0010/0000	LENGTH(AH 2777 BK 0000)

EXTRACT DATE: 12/28/2024 ROADWAY MANAGEMENT SYSTEM PAGE NUMBER: 484
PRINT DATE: 12/30/2024 SLD COUNTY/SR - ANNUAL PRINT COUNTY: WASHINGTON

DIR: B TOTAL LEN: 1.035 MI. DIST: 12-4 SR: 2040
LEFT MUN: FALLOWFIELD T RIGHT MUN: FALLOWFIELD T

SR 2044 SH (SR2044 SEG 0010/0000) LANCASTER ST (TWP)	005440 FT		005465 FT INTER-AHD	RAMP TO SR 2040 SH (SR8030 SEG 0510/0860) RAMP E RD (SR8030 SEG 0500/0000)
	0030/1500		0030/1500	
	0030/1020			
			0030/0906	FALLOWFIELD BENTLEYVILLE B
			0030/0391	BENTLEYVILLE SOMERSET T
			0030/0376	SR 0070 EB OP ID 62/0070/0324/1215 SOMERSET
			0030/0273	BENTLEYVILLE B
	003940 FT		003965 FT	1 0 00118 0 00 0328+50 MFC BEGIN = D
			5 0030/0000	LENGTH(AH 1500 BK 0420)
				FOR SR2040N TO SR2040S (CONN) SR 2040 - WILSON ST (BORO)
			0024/0290	



EXTRACT DATE: 12/28/2024 ROADWAY MANAGEMENT SYSTEM PAGE NUMBER: 483
PRINT DATE: 12/30/2024 SLD COUNTY/SR - ANNUAL PRINT COUNTY: WASHINGTON

DIR: B TOTAL LEN: 1.035 MI. DIST: 12-4 SR: 2040
LEFT MUN: BENTLEYVILLE B RIGHT MUN: BENTLEYVILLE B

FOR SR2040S TO SR2040N
(CONN)
SR 2040 - WILSON ST
(BORO)

0025/0280

SR 2040 - WILSON ST
(BORO)
FOR SR2040N TO SR2040S
(CONN)

0025/0160

0 0 00000 0 00 0000+00 003545 FT
MFC BEGIN = D
LENGTH(AH 0395 BK 2500) 0025/0000
PILOT TRAVEL PLAZA ENTR 0020/2465
(PRDR)
PILOT TRAVEL PLAZA EXIT 0020/2000
(PRDR)

001045 FT

1 0 00118 0 00 0291+40 000000 FT
PITTSBURGH RD
(SR0917 SEG 0140/0000) 0010/0000

0024/0245

0024/0160

0024/0120

003545 FT

0024/0000

0020/2465

0020/2000

0020/1600

001045 FT

0020/0000

0010/1017

0010/0671

0010/0600

0010/0526

0010/0295

0010/0235

000000 FT

0010/0000

SR 2040 - WILSON ST
(BORO)
RAMP B RD
(SR8030 SEG 0750/0960)
RAMP A RD
(SR8030 SEG 0760/0000)
SR 2040 - WILSON ST
(BORO)
SR 2040 - WILSON ST
(BORO)
FOR SR2040S TO SR2040N
(CONN)
0 0 00000 0 00 0000+00
MFC BEGIN = D
LENGTH(AH 0420 BK 2500)
(APRA) PILOT TRAVEL PLA
(APRA) PILOT TRAVEL PLA
GOSAL DR
(PRDR)

1 0 00118 0 00 0302+75
MAIN ST
(BORO)
NC WILSON RD
LENGTH(AH 2500 BK 1045)
DOLSON ST
(BORO)
BMSSEN 62/2040/0010/0600
0 0 00000 0 00 0000+00
BR PIGEON CK
BMSBG 62/2040/0010/0600
EAST ST
(BORO)
ACME ST
(BORO)
(AAR 505220T) #TRKS 01
NC MAIN ST
INTER-BK MAIN ST
000000 FT
(SR0917 SEG 0140/0000)
MFC BEGIN = D
LENGTH(AH 1045 BK 0000)

EXTRACT DATE: 12/28/2024 ROADWAY MANAGEMENT SYSTEM PAGE NUMBER: 482
PRINT DATE: 12/30/2024 SLD COUNTY/SR - ANNUAL PRINT COUNTY: WASHINGTON

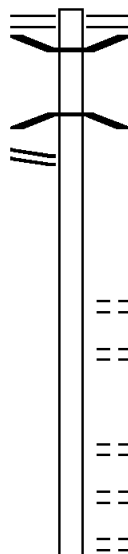
DIR: B TOTAL LEN: 2.177 MI. DIST: 12-4 SR: 2039
LEFT MUN: EAST BETHLEHEM T RIGHT MUN: EAST BETHLEHEM T

011495 FT

BLACK DOG HOLLOW RD
(SR2055 SEG 0010/0000) 0072/0600

010670 FT

009220 FT



011495 FT FRONT ST
0072/0825 (SR0088 SEG 0010/0055)
0072/0726 BMSBN 62/2039/0072/0655
2 0 62012 1 00 0000+00
BLACK DOG HOLLOW RUN
0072/0655 BMSBG 62/2039/0072/0655

010670 FT 2 0 62012 1 00 0000+00
S 0072/0000 LENGTH(AH 0825 BK 1450)

== 0062/0725 PIPER AV
== 0062/0375 (TWP)
009220 FT TEN MILE ST
2 0 62012 0 01 0092+76
COUNTY PARK RD
(PARK)
S 0062/0000 LENGTH(AH 1450 BK 2503)
== 0052/1933 MAPLE RD
== 0052/1673 (TWP)
GREEN ST
(TWP)

EXTRACT DATE: 12/28/2024 ROADWAY MANAGEMENT SYSTEM PAGE NUMBER: 481
PRINT DATE: 12/30/2024 SLD COUNTY/SR - ANNUAL PRINT COUNTY: WASHINGTON

DIR: B TOTAL LEN: 2.177 MI. DIST: 12-4 SR: 2039
LEFT MUN: EAST BETHLEHEM T RIGHT MUN: EAST BETHLEHEM T

BESCO ST
(TWP)

0052/0670

006717 FT

004221 FT

003755 FT

002086 FT

TOWNSHIP AL
(TWP)

PENN AV
(TWP)

SLOPE ST
(TWP)

DART AV
(TWP)

SANDY PLAINS RD
(SR2041 SEG 0010/0000)

BRIDGE AV
(TWP)

0012/1582

0012/1390

0012/1069

0012/0754

0012/0422

0012/0167

000000 FT

==

0052/1264

LAUREL ST
(PRDR)

0052/0568

006717 FT

5

0052/0000

PIT GAS RD
(SR2059 SEG 0010/0343)
2 0 62012 0 01 0067+68
LENGTH(AH 2503 BK 2496)

004221 FT

5

0042/0000

003755 FT

2 0 62012 0 01 0042+75
EAST BETHLEHEM
JEFFERSON T
LENGTH(AH 2496 BK 0466)
2 0 62012 6 00 0038+10
JEFFERSON
EAST BETHLEHEM T
LENGTH(AH 0466 BK 1669)

002086 FT

5

0022/0000

2 0 62012 0 00 0021+60
NORFOLK SOUTHERN
OVERPASS IS RR X-ING
LENGTH(AH 1669 BK 2086)

000000 FT

INTER-BK

NC MAIN ST
CENTER ST
(SR1011 SEG 0150/2124)

MFC BEGIN = D

BK-GREENE

5

0012/0000

2 0 62012 0 00 0001+04
LENGTH(AH 2086 BK 0000)
(30)

EXTRACT DATE: 12/28/2024 ROADWAY MANAGEMENT SYSTEM PAGE NUMBER: 480
PRINT DATE: 12/30/2024 SLD COUNTY/SR - ANNUAL PRINT COUNTY: WASHINGTON

DIR: B TOTAL LEN: 4.658 MI. DIST: 12-4 SR: 2038
LEFT MUN: CALIFORNIA B RIGHT MUN: CALIFORNIA B

CALIFORNIA DR 024593 FT
(SR2030 SEG 0150/0000) 0130/3306

021287 FT

018945 FT

SOUTH RIDGE RD

018645 FT

024593 FT CALIFORNIA DR
0130/3306 (SR2030 SEG 0150/0000)

021287 FT 2 0 62066 0 00 0187+34
0130/0000 LENGTH(AH 3306 BK 2342)

018945 FT 2 0 62066 0 00 0163+92
SOUTH RIDGE RD
(SR2079 SEG 0110/2514)

0120/0000 NC SOUTH CALIFORNIA DR
018645 FT 2 0 62095 0 02 0268+52
NC SOUTH RIDGE RD

EXTRACT DATE: 12/28/2024 ROADWAY MANAGEMENT SYSTEM PAGE NUMBER: 479
PRINT DATE: 12/30/2024 SLD COUNTY/SR - ANNUAL PRINT COUNTY: WASHINGTON

DIR: B TOTAL LEN: 4.658 MI.
LEFT MUN: CALIFORNIA B

DIST: 12-4 SR: 2038
RIGHT MUN: CALIFORNIA B

(SR2079 SEG 0120/0000) 0116/0000

0116/0000 LENGTH(AH 0300 BK 2456)

0110/1415 WEINZEN RD
(T852)

016189 FT

016189 FT 2 0 62066 0 00 0141+02

CALIFORNIA

WEST PIKE RUN T

0110/0000 LENGTH(AH 2456 BK 3931)

012258 FT

012258 FT 2 0 62066 0 00 0106+31

0100/0000 LENGTH(AH 3931 BK 2896)

0090/0765 MEADOW LN
(TWP)

009362 FT

009362 FT 2 0 62066 0 00 0071+06

NC CL OVER HILL RD

SCENIC DR

(SR0481 SEG 0080/0598)

0090/0000 LENGTH(AH 2896 BK 2398)

0080/1956 BMSSEN 62/2038/0080/1940

2 0 62066 0 00 0066+38

L PIKE RUN

0080/1940 BMSBG 62/2038/0080/1940

006964 FT

006964 FT 2 0 62066 0 00 0047+01

EXTRACT DATE: 12/28/2024 ROADWAY MANAGEMENT SYSTEM PAGE NUMBER: 478
PRINT DATE: 12/30/2024 SLD COUNTY/SR - ANNUAL PRINT COUNTY: WASHINGTON

DIR: B TOTAL LEN: 4.658 MI. DIST: 12-4 SR: 2038
LEFT MUN: WEST PIKE RUN T RIGHT MUN: WEST PIKE RUN T

0080/0000 LENGTH(AH 2398 BK 2177)

2 0 62066 0 00 0025+13 004787 FT
WOODLAND RD
(SR2069 SEG 0040/0000) 0070/0000

004787 FT
NC SOUTH CALIFORNIA DR
0070/0000 LENGTH(AH 2177 BK 2575)
NC WOODLAND RD
WOODLAND RD
0050/2520 (SR2069 SEG 0030/2589)

002212 FT

002212 FT 2 0 62066 0 00 0000+00
(TB SR2054) DEEMS PARK R
(T948)
NC SOUTH CALIFORNIA DR
(TB SR2054) MCGIRTS RD
(T407)

002212 FT

INTER-BK DEEMS PARK RD
(TWP)
0050/0000 LENGTH(AH 2575 BK 2672)

002212 FT

002212 FT
7040/0000 LENGTH(AH 2672 BK 2159)

002212 FT

002212 FT
7030/0000 LENGTH(AH 2159 BK 3276)

PRIVATE DR
(PRDR)

0010/2212

002212 FT
7020/0000 LENGTH(AH 3276 BK 2212)
INTER-AHD DEEMS PARK RD
(TWP)
0010/2212 BENTLEYVILLE B

000000 FT

000000 FT 2 0 62093 0 00 0104+31
NC COAL CENTER RD
INTER-BK COAL CENTER RD
(SR2030 SEG 0040/0000)
MFC BEGIN = E

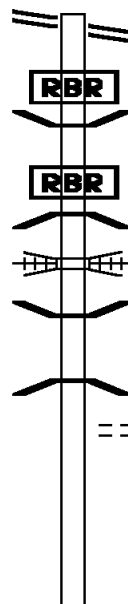
ROBISON DAIRY RD
(SR2030 SEG 0040/0000) 0010/0000

0010/0000 LENGTH(AH 2212 BK 0000)

EXTRACT DATE: 12/28/2024 ROADWAY MANAGEMENT SYSTEM PAGE NUMBER: 477
PRINT DATE: 12/30/2024 SLD COUNTY/SR - ANNUAL PRINT COUNTY: WASHINGTON

DIR: B TOTAL LEN: 2.242 MI. DIST: 12-4 SR: 2037
LEFT MUN: FALLOWFIELD T RIGHT MUN: FALLOWFIELD T

OLD RT 71 RD 011836 FT
(SR2016 SEG 0040/0271) 0040/3197



008639 FT

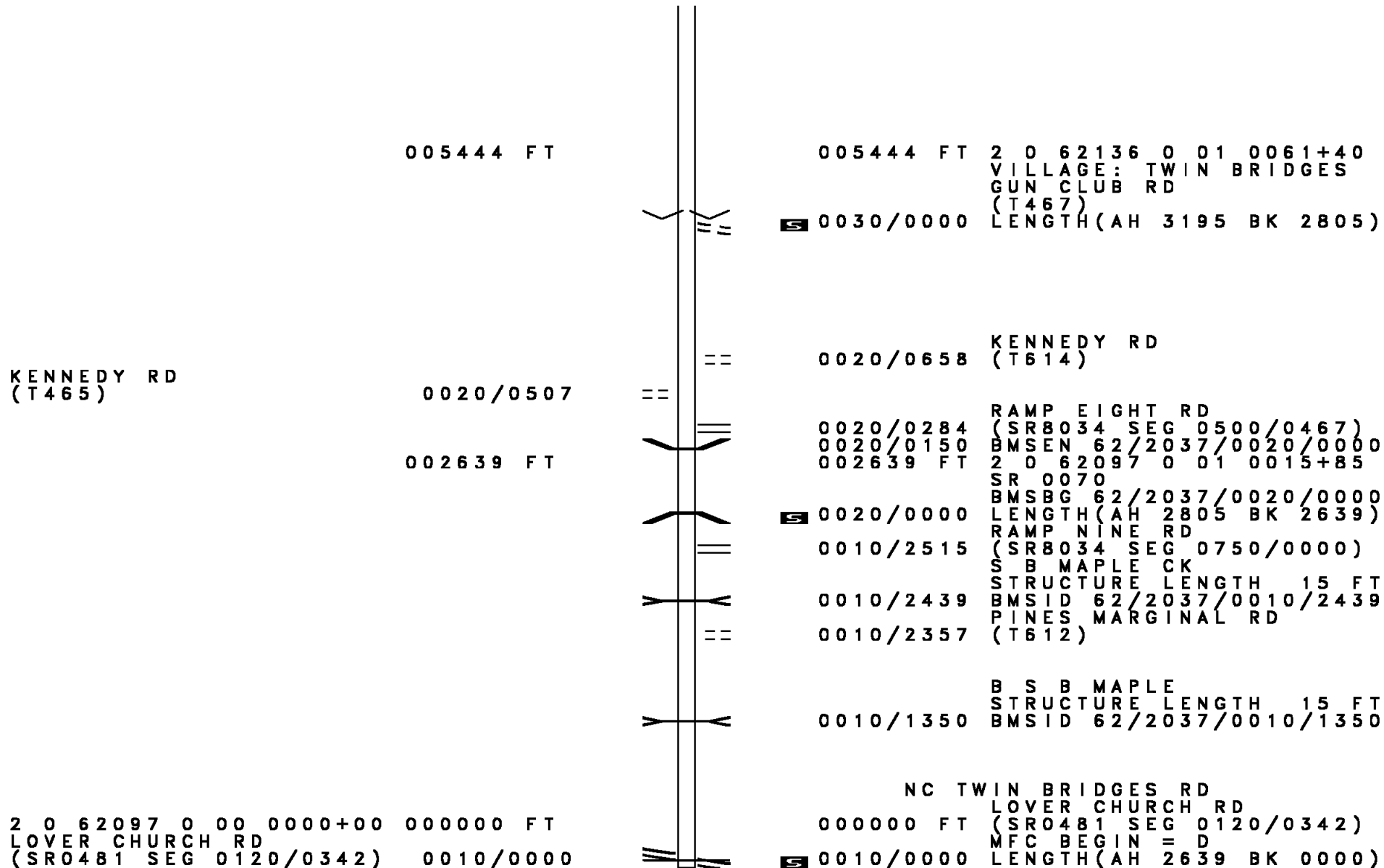
011836 FT OLD RT 71 RD
0040/3197 (SR2016 SEG 0040/0271)

0040/3177 BMS EN 62/2037/0040/3160
2 0 62136 0 01 0125+24
P3
MAPLE CREEK
0040/3160 BMSBG 62/2037/0040/3160
OTHER
0040/2640 OVERPASS IS RR X-ING
0040/1850 BMS EN 62/2037/0040/1834
2 0 62136 0 01 0112+03
B MAPLE CK.
0040/1834 BMSBG 62/2037/0040/1834
BROTHERS RD
0040/1792 (T543)

008639 FT 2 0 62136 0 01 0093+35
5 0040/0000 LENGTH(AH 3197 BK 3195)

EXTRACT DATE: 12/28/2024 ROADWAY MANAGEMENT SYSTEM PAGE NUMBER: 476
PRINT DATE: 12/30/2024 SLD COUNTY/SR - ANNUAL PRINT COUNTY: WASHINGTON

DIR: B TOTAL LEN: 2.242 MI. DIST: 12-4 SR: 2037
LEFT MUN: FALLOWFIELD T RIGHT MUN: FALLOWFIELD T



EXTRACT DATE: 12/28/2024 ROADWAY MANAGEMENT SYSTEM PAGE NUMBER: 475
PRINT DATE: 12/30/2024 SLD COUNTY/SR - ANNUAL PRINT COUNTY: WASHINGTON

DIR: B TOTAL LEN: 5.406 MI. DIST: 12-4 SR: 2036
LEFT MUN: COAL CENTER B RIGHT MUN: COAL CENTER B

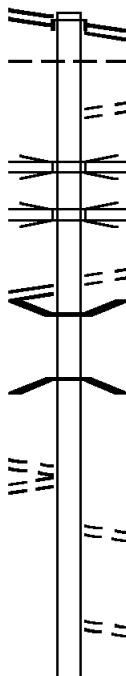
028546 FT
HILL ST
(SR0088 SEG 0340/0000) 0110/2463

CALIFORNIA DR
(SR2030 SEG 0160/3054) 0110/1260

HARRISON RD
(BORO)
SHORT RIDGE RD
(T395)

0110/0965

026083 FT



028546 FT
INTER-AHD
0110/2463
0110/2407
0110/2340
0110/1973
0110/1887

0110/1260
0110/1110

0110/1052

0110/0466
026083 FT
5 0110/0000

















SPRING ST
(SR2087 SEG 0010/2069)
HILL ST
(SR0088 SEG 0340/0000)
COAL CENTER
CALIFORNIA B
TO 0088/0330 SH
(CONN)
PA TPK (TOLL 43 NB
OP ID 62/7043/9900/3234
PA TPK (TOLL 43 SB
OP ID 62/7043/9900/3235

SCHOOL ST
(T395)
BMS EN 62/2036/0110/1052
2 0 62196 0 00 0272+14
GORBY RUN
BMS BG 62/2036/0110/1052

BORO ST
(BORO)
2 0 62196 0 00 0262+00
HARRISON DR
(BORO)
LENGTH (AH 2463 BK 2971)

EXTRACT DATE: 12/28/2024 ROADWAY MANAGEMENT SYSTEM PAGE NUMBER: 474
PRINT DATE: 12/30/2024 SLD COUNTY/SR - ANNUAL PRINT COUNTY: WASHINGTON



























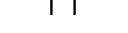


DIR: B TOTAL LEN: 5.406 MI. DIST: 12-4 SR: 2036
LEFT MUN: CALIFORNIA B RIGHT MUN: CALIFORNIA B

	023112 FT		023112 FT 2 0 62196 0 00 0208+50
			 0100/0000 LENGTH(AH 2971 BK 2372)
			0090/1491 BMS EN 62/2036/0090/1425
			0 0 00000 0 00 0000+00
VESTA RD	0090/0990		0090/1425 BMS BG 62/2036/0090/1425
(BORO)			
	020740 FT		020740 FT 2 0 62196 0 00 0184+78
			 0090/0000 LENGTH(AH 2372 BK 2822)
SOUTH RIDGE RD	0080/0595		017918 FT 2 0 62196 0 00 0179+80
(SR2079 SEG 0070/0000)			VILLAGE: SMALLWOOD
POWERHOUSE RD	0080/0028		POWERHOUSE RD
(BORO)	017918 FT		(SR2079 SEG 0060/2146)
			 0080/0000 LENGTH(AH 2822 BK 2274)
	015644 FT		015644 FT 2 0 62196 0 00 0156+56
			 0070/0000 LENGTH(AH 2274 BK 2745)
EVERGREEN RD	0060/1922		0060/0837 BMS EN 62/2036/0060/0747
(BORO)			2 0 62196 0 00 0136+44
EVERGREEN RD	0060/1328		PIKE RUN
(BORO)			

EXTRACT DATE: 12/28/2024 ROADWAY MANAGEMENT SYSTEM PAGE NUMBER: 473
PRINT DATE: 12/30/2024 SLD COUNTY/SR - ANNUAL PRINT COUNTY: WASHINGTON

DIR: B TOTAL LEN: 5.406 MI.
LEFT MUN: CALIFORNIA B

DIST: 12-4 SR: 2036
RIGHT MUN: CALIFORNIA B

			0060/0747	BMSBG 62/2036/0060/0747
	012899 FT		012899 FT	2 0 62196 0 00 0129+11
				CALIFORNIA
			 0060/0000	WEST PIKE RUN T
				LENGTH(AH 2745 BK 2351)
			0050/2024	DAISYTOWN RD
				(SR2081 SEG 0020/2426)
			0050/1081	BMSBG 62/2036/0050/1003
				2 0 62196 0 00 0115+72
			0050/1003	PIKE RUN
				BMSBG 62/2036/0050/1003
				
				
	010548 FT		0050/0080	BMSBG 62/2036/0050/0000
			010548 FT	2 0 62196 0 00 0104+56
				P3
				VILLAGE: DAISYTOWN
				PIKE RUN
			 0050/0000	BMSBG 62/2036/0050/0000
				LENGTH(AH 2351 BK 3070)
				
			0040/1136	BMSBG 62/2036/0040/1060
				2 0 62196 0 00 0086+42
			0040/1060	PIKE RUN
				BMSBG 62/2036/0040/1060
				
				

EXTRACT DATE: 12/28/2024 ROADWAY MANAGEMENT SYSTEM PAGE NUMBER: 472
PRINT DATE: 12/30/2024 SLD COUNTY/SR - ANNUAL PRINT COUNTY: WASHINGTON

DIR: B TOTAL LEN: 5.406 MI. DIST: 12-4 SR: 2036
LEFT MUN: WEST PIKE RUN T RIGHT MUN: WEST PIKE RUN T

004745 FT		004745 FT	2 0 62196 0 00 0047+56
		S 0030/0000	LENGTH(AH 2733 BK 2111)
SPRUCE LN (TWP)	0020/1335		
			PINE LN (TWP)
		0020/1250	
2 0 62196 0 00 0026+45 002634 FT		002634 FT	
WALNUT RD (T395)	0020/0000	S 0020/0000	LENGTH(AH 2111 BK 2634)
		0010/2460	WOODS RUN RD (T395)
		0010/1986	BMSSEN 62/2036/0010/1908 2 0 62196 0 00 0019+33
			PIKE RUN
		0010/1908	BMSBG 62/2036/0010/1908
		RBR	
		RBR	
		0010/1673	BMSSEN 62/2036/0010/1601 2 0 62196 0 00 0016+05
			P3
		0010/1601	PIKE RUN
			BMSBG 62/2036/0010/1601
		0010/1295	SPUR RD (CLOSED) (SR2077 SEG 0010/0000)
		0010/0254	BMSSEN 62/2036/0010/0207 2 0 62196 0 00 0001+96
			PIKE RUN
		0010/0207	BMSBG 62/2036/0010/0207
000000 FT		000000 FT	2 0 62196 0 00 0000+00
			VILLAGE: SHARRERTOWN
			SCENIC DR
			(SR0481 SEG 0040/1288)
			NC PI KE RUN DR
		INTER-BK	SCENIC DR
			(SR0481 SEG 0040/1288)
			MFC BEGIN = D
		S 0010/0000	LENGTH(AH 2634 BK 0000)

EXTRACT DATE: 12/28/2024 ROADWAY MANAGEMENT SYSTEM PAGE NUMBER: 471
PRINT DATE: 12/30/2024 SLD COUNTY/SR - ANNUAL PRINT COUNTY: WASHINGTON

DIR: B TOTAL LEN: .746 MI. DIST: 12-4 SR: 2035
LEFT MUN: FALLOWFIELD T RIGHT MUN: FALLOWFIELD T

REDDS BEACH RD 003938 FT
(SR0481 SEG 0160/0000) 0020/2132

001806 FT

0 0 00000 0 00 0000+00 000760 FT
KENNEDY RD
(T465) 0014/0000
000760 FT

2 0 62156 0 00 0000+00 000000 FT
SCENIC DR
(SR0481 SEG 0140/0000) 0010/0000



003938 FT SLEEPY HOLLOW RD
0020/2132 (SR0481 SEG 0160/0000)

001806 FT 2 0 62156 0 01 0023+23
0020/0000 LENGTH(AH 2132 BK 1046)

000760 FT KENNEDY RD
(T465)
0014/0000 LTH AH 001046 BK 000100
000760 FT
7012/0000 LTH AH 000100 BK 000760
0010/0760 CUL-DE-SAC
ROAD CLOSED AHEAD

NC CROSSRIDGE RD
SCENIC DR
000000 FT (SR0481 SEG 0140/0000)
MFC BEGIN = E
0010/0000 LENGTH(AH 0760 BK 0000)

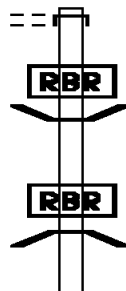
EXTRACT DATE: 12/28/2024 ROADWAY MANAGEMENT SYSTEM PAGE NUMBER: 470
PRINT DATE: 12/30/2024 SLD COUNTY/SR - ANNUAL PRINT COUNTY: WASHINGTON

DIR: B TOTAL LEN: 2.342 MI. DIST: 12-4 SR: 2034
LEFT MUN: WEST PIKE RUN T RIGHT MUN: WEST PIKE RUN T

DEEMS PARK RD
(T948)

012368 FT
0050/0533

011835 FT



012368 FT
INTER-AHD LAUREL RD
0050/0533 (T948)

0050/0025 BMS EN 62/2034/0050/0000
011835 FT 2 0 62074 0 00 0150+52
P3
BR. PIKE RUN
BMSBG 62/2034/0050/0000
5 0050/0000 LENGTH(AH 0533 BK 2823)

EXTRACT DATE: 12/28/2024 ROADWAY MANAGEMENT SYSTEM PAGE NUMBER: 469
PRINT DATE: 12/30/2024 SLD COUNTY/SR - ANNUAL PRINT COUNTY: WASHINGTON

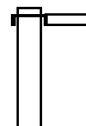
DIR: B TOTAL LEN: 2.342 MI. DIST: 12-4 SR: 2034
LEFT MUN: WEST PIKE RUN T RIGHT MUN: WEST PIKE RUN T

	009012 FT			009012 FT 2 0 62074 0 00 0120+50
				0040/0000 LENGTH(AH 2823 BK 3110)
				SUZY LN
				0030/2231 (TB40)
				0030/1314 BMS EN 62/2034/0030/1274
				2 0 62074 0 00 0102+48
				PIKE RUN
				0030/1274 BMSBG 62/2034/0030/1274
HICKORY RD (TB40)	0030/0407			0030/0035 BMS EN 62/2034/0030/0000
	005902 FT			005902 FT 2 0 62074 0 00 0089+70
				PIKE RUN
				BMSBG 62/2034/0030/0000
				0030/0000 LENGTH(AH 3110 BK 2692)
				003210 FT 2 0 62074 0 00 0062+48
				0020/0000 LENGTH(AH 2692 BK 3210)
				0010/1412 BMS EN 62/2034/0010/1400
				2 0 62074 0 00 0044+39
				BR PIKE RUN
				0010/1400 BMSBG 62/2034/0010/1400
				NC SUNSET DR
				BEALLSVILLE RD
				000000 FT (SR2041 SEG 0160/0000)
				MFC BEGIN = D
2 0 62074 0 00 0030+38 000000 FT				0010/0000 LENGTH(AH 3210 BK 0000)
BEALLSVILLE RD				
(SR2041 SEG 0160/0000)				

EXTRACT DATE: 12/28/2024 ROADWAY MANAGEMENT SYSTEM PAGE NUMBER: 468
PRINT DATE: 12/30/2024 SLD COUNTY/SR - ANNUAL PRINT COUNTY: WASHINGTON
DIR: B TOTAL LEN: 1.607 MI. DIST: 12-4 SR: 2033
LEFT MUN: LONG BRANCH B RIGHT MUN: LONG BRANCH B

008485 FT

008475 FT
INTER-AHD ELCO HILL RD
(SR0088 SEG 0360/0000)
HILL RD
0040/3075 (SR0088 SEG 0360/0000)



EXTRACT DATE: 12/28/2024 ROADWAY MANAGEMENT SYSTEM PAGE NUMBER: 467
PRINT DATE: 12/30/2024 SLD COUNTY/SR - ANNUAL PRINT COUNTY: WASHINGTON

DIR: B TOTAL LEN: 1.607 MI. DIST: 12-4 SR: 2033
LEFT MUN: LONG BRANCH B RIGHT MUN: LONG BRANCH B

STATE ST (SR2027 SEG 0020/0000)	0040/1295		0040/1295	DALLY RD (SR2027 SEG 0020/0000)
	005410 FT		005400 FT	2 0 62234 0 00 0055+95
			5 0040/0000	MFC BEGIN = D LENGTH(AH 3075 BK 1630)
TURNPIKE RAMP RD TOLL 4 (TNPK) LONG BRANCH CALIFORNIA B	0031/0760 0031/0587		0030/0587 0030/0575	LONG BRANCH CALIFORNIA B TURNPIKE RAMP RD TOLL 4 (TNPK) LC FROM RAMP F RD (CONN) LC TO RAMP H RD (CONN)
LC FROM RAMP F RD (CONN) LC TO RAMP H RD (CONN)	0031/0445 0031/0184		0030/0435 0030/0184	LC TO RAMP H RD (CONN) BMSSEN 62/2033/0030/0000 2 0 62234 0 00 0037+55
BMSSEN 62/2033/0030/0000 2 0 62234 0 00 0037+55	003750 FT		003770 FT	0037+55 TOLL 43 NB BMSBG 62/2033/0030/0000 MFC BEGIN = D LENGTH(AH 1660 BK 1930)
TOLL 43 NB BMSBG 62/2033/0030/0000 MFC BEGIN = D LENGTH(AH 1660 BK 1930)	0031/0000		5 0030/0000	5 0030/0000 LENGTH(AH 1630 BK 1950)
BMSSEN 62/2033/0020/1050 2 0 62234 0 00 0028+41	0021/1211		0020/1236	BMSSEN 62/2033/0020/1050 2 0 62234 0 00 0028+41
TOLL 43 SB BMSBG 62/2033/0020/1050	0021/1025		0020/1050	TOLL 43 SB BMSBG 62/2033/0020/1050
TURNPIKE RAMP RD TOLL 4 (TNPK) TURNPIKE RAMP RD TOLL 4 (TNPK)	0021/0800		0020/0825	TURNPIKE RAMP RD TOLL 4 (TNPK)
2 0 62234 0 00 0019+50	001820 FT		001820 FT	2 0 62234 0 00 0019+50
MFC BEGIN = E LENGTH(AH 1930 BK 1820)	0021/0000		5 0020/0000	5 0020/0000 MFC BEGIN = E LENGTH(AH 1950 BK 1820)
	000000 FT		000000 FT	2 0 62234 0 00 0000+00
			NC EL	CO HILL RD KAUKONEN DR (T882) MFC BEGIN = E LENGTH(AH 1820 BK 0000)
			5 0010/0000	5 0010/0000

EXTRACT DATE: 12/28/2024 ROADWAY MANAGEMENT SYSTEM PAGE NUMBER: 466
PRINT DATE: 12/30/2024 SLD COUNTY/SR - ANNUAL PRINT COUNTY: WASHINGTON

DIR: B TOTAL LEN: .896 MI. DIST: 12-4 SR: 2032
LEFT MUN: WEST PIKE RUN T RIGHT MUN: WEST PIKE RUN T

004733 FT

004733 FT SOUTH RIDGE RD
0020/1903 (SR2079 SEG 0150/0000)

002830 FT

002830 FT 2 0 62064 0 00 0028+31
0020/0000 LENGTH(AH 1903 BK 2830)

2 0 62064 0 00 0000+00 000000 FT
SCENIC DR
(SR0481 SEG 0090/1227) 0010/0000

NC DEER RUN LN
000000 FT SCENIC DR
(SR0481 SEG 0090/1227)
MFC BEGIN = E
0010/0000 LENGTH(AH 2830 BK 0000)

EXTRACT DATE: 12/28/2024 ROADWAY MANAGEMENT SYSTEM PAGE NUMBER: 465
PRINT DATE: 12/30/2024 SLD COUNTY/SR - ANNUAL PRINT COUNTY: WASHINGTON
DIR: B TOTAL LEN: .000 MI. DIST: 12-4 SR: 2031
LEFT MUN: CALIFORNIA B RIGHT MUN: CALIFORNIA B

000000 FT



000000 FT
7010/0000 LENGTH(AH 0040 BK 0000)

EXTRACT DATE: 12/28/2024 ROADWAY MANAGEMENT SYSTEM PAGE NUMBER: 464
PRINT DATE: 12/30/2024 SLD COUNTY/SR - ANNUAL PRINT COUNTY: WASHINGTON

DIR: B TOTAL LEN: 7.257 MI. DIST: 12-4 SR: 2030
LEFT MUN: CALIFORNIA B RIGHT MUN: CALIFORNIA B

038316 FT

PIKE RUN DR
(SR2036 SEG 0110/1260) 0160/3054

038316 FT
INTER-AHD SCHOOL ST
(T395)
PIKE RUN DR
0160/3054 (SR2036 SEG 0110/1260)
GORBY LN
0160/2345 (PRDR)

035262 FT

035262 FT 2 0 62016 0 01 0032+68
0160/0000 LENGTH(AH 3054 BK 3268)

031994 FT

0150/0698 BMS EN 62/2030/0150/0670
0 0 00000 0 00 0000+00
GORBY RUN
0150/0670 BMSBG 62/2030/0150/0670
0150/0056 BMS EN 62/2030/0150/0040
0 0 00000 0 00 0000+00
GORBY RUN
0150/0040 BMSBG 62/2030/0150/0040
031994 FT 2 0 62016 0 01 0063+48
SOUTH CALIFORNIA DR
0150/0000 (SR2038 SEG 0130/3306)
LENGTH(AH 3268 BK 1718)

2 0 62016 0 01 0080+78 030276 FT
NORTH CALIFORNIA DR
(BORO) 0140/0000

0140/0072 BMS EN 62/2030/0140/0043
2 0 62016 0 01 0080+04
GORBY RUN
0140/0043 BMSBG 62/2030/0140/0043
030276 FT
0140/0000 LENGTH(AH 1718 BK 2047)

EXTRACT DATE: 12/28/2024 ROADWAY MANAGEMENT SYSTEM PAGE NUMBER: 463
PRINT DATE: 12/30/2024 SLD COUNTY/SR - ANNUAL PRINT COUNTY: WASHINGTON

DIR: B TOTAL LEN: 7.257 MI. DIST: 12-4 SR: 2030
LEFT MUN: CALIFORNIA B RIGHT MUN: CALIFORNIA B

028229 FT

028229 FT 2 0 62016 0 01 0101+28
S 0130/0000 LENGTH(AH 2047 BK 2372)

025857 FT

025857 FT 2 0 62016 0 01 0124+97
S 0120/0000 LENGTH(AH 2372 BK 1891)

2 0 62016 0 01 0144+28 023966 FT
CHALFANT RD
(T880) 0110/0000

023966 FT
S 0110/0000 LENGTH(AH 1891 BK 3553)

2 0 62016 0 01 0180+08 020413 FT
DUVAL RD
(SR2079 SEG 0160/0000) 0100/0000

020413 FT SOUTH RIDGE RD
(SR2079 SEG 0160/0000)
CALIFORNIA
WEST PIKE RUN T
S 0100/0000 LENGTH(AH 3553 BK 1651)

2 0 62016 0 01 0196+56 018762 FT
SCENIC DR
(SR0481 SEG 0110/0500) 0090/0000
018762 FT

018762 FT SCENIC DR
INTER-BK (SR0481 SEG 0110/0500)
S 0090/0000 LTH AH 001651 BK 000501
018762 FT
7082/0000 LTH AH 000501 BK 001697
INTER-AHD SCENIC DR
(SR0481 SEG 0110/0000)
SCENIC DR
0080/1697 (SR0481 SEG 0110/0000)

EXTRACT DATE: 12/28/2024 ROADWAY MANAGEMENT SYSTEM PAGE NUMBER: 462
PRINT DATE: 12/30/2024 SLD COUNTY/SR - ANNUAL PRINT COUNTY: WASHINGTON

DIR: B TOTAL LEN: 7.257 MI. DIST: 12-4 SR: 2030
LEFT MUN: WEST PIKE RUN T RIGHT MUN: WEST PIKE RUN T

017065 FT		017065 FT 2 0 62016 0 02 0215+09 S 0080/0000 LENGTH(AH 1697 BK 2837)
014228 FT		014228 FT 2 0 62016 0 02 0243+46 GRANGE RD (SR2023 SEG 0030/0000)
GRANGE RD (SR2023 SEG 0030/0000) 0070/0000	==	S 0070/0000 LENGTH(AH 2837 BK 2199)
012029 FT		012029 FT 2 0 62093 0 00 0224+86 LOCUST RD (T457)
	==	S 0060/0000 LENGTH(AH 2199 BK 3368)
008661 FT		008661 FT 2 0 62093 0 00 0191+18 NC CA CALIFORNIA DR WOODLAND RD (SR2069 SEG 0060/3033)
	==	S 0050/0000 LENGTH(AH 3368 BK 1683)
006978 FT	- -	WEST PIKE RUN 0040/0657 BENTLEYVILLE B
	==	006978 FT 2 0 62093 0 00 0174+38 COAL CENTER RD (SR2038 SEG 0010/0000)
		NC ROBISON DAIRY RD

EXTRACT DATE: 12/28/2024 ROADWAY MANAGEMENT SYSTEM PAGE NUMBER: 461
PRINT DATE: 12/30/2024 SLD COUNTY/SR - ANNUAL PRINT COUNTY: WASHINGTON

DIR: B TOTAL LEN: 7.257 MI.
LEFT MUN: BENTLEYVILLE B

DIST: 12-4 SR: 2030
RIGHT MUN: BENTLEYVILLE B

2 0 62093 0 00 0125+88 004835 FT
HUBER RD
(BORO) 0030/0000

MARY ST
(BORO) 002197 FT
0020/0000

JANE ST
(BORO) 0010/1552

HAZEL ST
(BORO) 0010/0806
FRYE AV
(BORO) 0010/0656

RAILROAD ST
(BORO) 0010/0227
000000 FT

0040/0000 LENGTH(AH 1683 BK 2143)

004835 FT

0030/0000 LENGTH(AH 2143 BK 2638)

002197 FT 2 0 62093 0 00 0152+43

NC COAL CENTER RD
0020/0000 LENGTH(AH 2638 BK 2197)

0010/1460 HILLSIDE DR
(BORO)
NC P I ERSOL AV
PIERSOL AV
0010/1003 (BORO)

0010/0453 BMS EN 62/2030/0010/0373
2 0 62093 0 00 0170+79
PIGEON CREEK
0010/0373 BMSBG 62/2030/0010/0373
RAILROAD ST
0010/0318 (BORO)
0010/0290 (AAR 505221A)#TRKS 01

000000 FT 2 0 62093 0 00 0174+38
NC WA SHINGTON ST
MAIN ST
(SR0917 SEG 0130/0000)

INTER-BK WASHINGTON ST
(BORO)
MFC BEGIN = D

0010/0000 LENGTH(AH 2197 BK 0000)

EXTRACT DATE: 12/28/2024

PRINT DATE: 12/30/2024

ROADWAY MANAGEMENT SYSTEM

SLD COUNTY/SR - ANNUAL PRINT

PAGE NUMBER: 460

COUNTY: WASHINGTON

DIR: B

TOTAL LEN: 2.938 MI.

DIST: 12-4

SR: 2029

LEFT MUN: ALLENPORT B

RIGHT MUN: ALLENPORT B

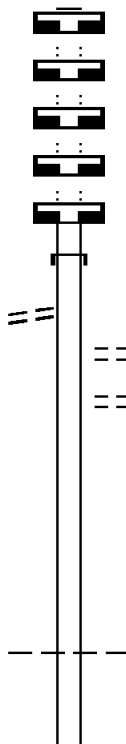
HIGH RD
(BORO)

015513 FT
015513 FT
015513 FT
015513 FT
015513 FT

0060/1698

013810 FT

011070 FT



015513 FT
7092/0000 LENGTH(AH 2562 BK 1160)
015513 FT
7090/0000 LENGTH(AH 1160 BK 0588)
015513 FT
7080/0000 LENGTH(AH 0588 BK 0821)
015513 FT
7072/0000 LENGTH(AH 0821 BK 0720)
015513 FT
7070/0000 LENGTH(AH 0720 BK 1703)
INTER-AHD MT TABOR RD
0060/1703 (BORO)

0060/1190 PEGGY LN
(TWP)
0060/0970 WILSON ST
(BORO)

013810 FT 2 0 62209 0 00 0024+34
5 0060/0000 LENGTH(AH 1703 BK 2740)

0050/0837 ALLENPORT
LONG BRANCH B

011070 FT 2 0 62209 0 00 0051+74
5 0050/0000 LENGTH(AH 2740 BK 2397)

EXTRACT DATE: 12/28/2024 ROADWAY MANAGEMENT SYSTEM PAGE NUMBER: 459
PRINT DATE: 12/30/2024 SLD COUNTY/SR - ANNUAL PRINT COUNTY: WASHINGTON

DIR: B TOTAL LEN: 2.938 MI. DIST: 12-4 SR: 2029
LEFT MUN: LONG BRANCH B RIGHT MUN: LONG BRANCH B

HILL ST
(BORO)

0040/1745 ==

ABBOTT DR
(TWP)

0040/0545 ==
008673 FT

008673 FT 2 0 62209 0 00 0075+76
[S] 0040/0000 LENGTH(AH 2397 BK 2520)
SHORT ST
0030/2065 (BORO)

006153 FT

006153 FT 2 0 62209 0 01 0103+07
[S] 0030/0000 LENGTH(AH 2520 BK 3417)

== 0020/2745 PHILLIPS DR
(TWP)

== 0020/0605 MEMORY DR
(TWP)

2 0 62209 0 01 0137+30 002736 FT

HONOR ST
(BORO)
CHERRY ST
(BORO)

0020/0000 //

[S] 0020/0000 LENGTH(AH 3417 BK 2736)

000000 FT

000000 FT 2 0 62209 0 01 0165+37

DALLY RD
(SR2027 SEG 0040/1820) 0010/0000

DALLY RD
(SR2027 SEG 0040/1820)
NC MT TABOR RD
MFC BEGIN = E
[S] 0010/0000 LENGTH(AH 2736 BK 0000)

EXTRACT DATE: 12/28/2024 ROADWAY MANAGEMENT SYSTEM PAGE NUMBER: 458
PRINT DATE: 12/30/2024 SLD COUNTY/SR - ANNUAL PRINT COUNTY: WASHINGTON

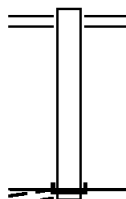
DIR: B TOTAL LEN: .139 MI. DIST: 12-4 SR: 2028
LEFT MUN: SOMERSET T RIGHT MUN: SOMERSET T

CARLTON DR
(T444)

000735 FT

000000 FT

0010/0000



000735 FT GINGER HILL RD
0010/0735 (SR0917 SEG 0160/0360)

000000 FT 1 0 00000 0 00 0005+35

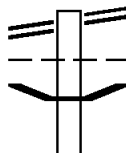
NC CARLTON DR
INTER-BK RAMP A RD
(SR8028 SEG 0250/0000)

MFC BEGIN = E
0010/0000 LENGTH(AH 0735 BK 0000)

EXTRACT DATE: 12/28/2024 ROADWAY MANAGEMENT SYSTEM PAGE NUMBER: 457
PRINT DATE: 12/30/2024 SLD COUNTY/SR - ANNUAL PRINT COUNTY: WASHINGTON

DIR: B TOTAL LEN: 4.707 MI. DIST: 12-4 SR: 2027
LEFT MUN: CHARLEROI B RIGHT MUN: CHARLEROI B

OLD RT 71 RD 024852 FT
(SR2016 SEG 0080/0000) 0100/1343



024852 FT FIRST ST
0100/1343 (SR2016 SEG 0080/0000)
CHARLEROI
0100/1254 SPEERS B
0100/1104 BMSEN 62/2027/0100/1058
2 0 62141 0 01 0212+12
MAPLE CREEK

EXTRACT DATE: 12/28/2024 ROADWAY MANAGEMENT SYSTEM PAGE NUMBER: 456
PRINT DATE: 12/30/2024 SLD COUNTY/SR - ANNUAL PRINT COUNTY: WASHINGTON

DIR: B TOTAL LEN: 4.707 MI. DIST: 12-4 SR: 2027
LEFT MUN: SPEERS B RIGHT MUN: SPEERS B

LC TO/FROM WEBSTER AV
(CONN)
WEBSTER AV
(BORO)

0100/0845
0100/0615
023509 FT

021222 FT

2 0 62141 0 01 0153+79 018812 FT
NORTH AV
(BORO)

0080/0000

SPRUCE LN
(BORO)

0070/2135

0100/1058 BMSBG 62/2027/0100/1058

023509 FT 2 0 62141 0 01 0201+81
S 0100/0000 LENGTH(AH 1343 BK 2287)
SPEERS

0090/2170 TWILIGHT B

0090/1960 TWILIGHT
SPEERS B

0090/1077 SPEERS
TWILIGHT B

0090/0312 TWILIGHT
SPEERS B
021222 FT 2 0 62141 0 01 0178+94
NORFOLK SOUTHERN

S 0090/0000 OVERPASS IS RR X-ING
LENGTH(AH 2287 BK 2410)
SPEERS

0080/2396 TWILIGHT B

0080/1143 TWILIGHT
SPEERS B
0080/0855 SPEERS
TWILIGHT B

018812 FT

S 0080/0000 LENGTH(AH 2410 BK 2355)
0070/2335 BMSBG 62/2027/0070/2297
2 0 62141 0 00 0166+85
S B MAPLE CK

0070/2297 BMSBG 62/2027/0070/2297

0070/2049 TWILIGHT
SPEERS B
NC TW ILIGHT HOLLOW RD
RAMP THIRTEEN RD
0070/1780 (SR8036 SEG 0250/0000)
RAMP TEN RD
0070/1760 (SR8036 SEG 0260/0370)
ARENTZEN BL
0070/1711 (BORO)

DIR: B TOTAL LEN: 4.707 MI.
LEFT MUN: SPEERS B

DIST: 12-4 SR: 2027
RIGHT MUN: SPEERS B

CHESTNUT RD
(BORO)

BAKER DR

016457 FT

0 1 3 4 2 3 F T

0060/0000

0 1 1 0 6 5 F T

```

0070/1244 (BORO)
0070/1116 BMS 62/2027/0070/1004
2 0 62141 0 00 0167+05
SR 0070 EB
0070/1004 BMSBG 62/2027/0070/1004
RAMP TWELVE RD
(RSR8036 SEG 0010/0451)
RAMP ELEVEN RD
0070/0912 (SR8036 SEG 0750/0000)

SPEERS
0070/0278 TWILIGHT B
ANNE AV
0070/0165 (BORO)
016457 FT 2 0 62141 0 00 0167+05
STATE ST
(BORO)
NC MA PLE DR
0070/0000 LENGTH (AH 2355 BK 3034)
OAK RD
0060/2885 (BORO)

```

013423 FT 2 0 62141 0 00 0134+83
CHERRY LN
(BORO)
0060/0000 LENGTH(AH 3034 BK 2358)

011065 FT 2 0 62141 0 00 0111+64
0050/0000 LENGTH(AH 2358 BK 3325)

NC STATE ST
0040/2716 TWILIGHT LONG BRANCH B
0040/2035 CABIN DR
(PRDR)

DIST: 12-4 SR: 2027
RIGHT MUN: LONG BRANCH B

EXTRACT DATE: 12/28/2024 ROADWAY MANAGEMENT SYSTEM PAGE NUMBER: 453
PRINT DATE: 12/30/2024 SLD COUNTY/SR - ANNUAL PRINT COUNTY: WASHINGTON

DIR: B TOTAL LEN: 5.251 MI. DIST: 12-4 SR: 2026
LEFT MUN: CENTERVILLE B RIGHT MUN: CENTERVILLE B

	027725 FT		027725 FT NATIONAL PIKE RD 0110/1569 (SR0040 SEG 0720/0000)
	026156 FT		026156 FT 2 0 62230 0 00 0201+98 PRIVATE DR (PRDR)
		==	0110/0000 LENGTH(AH 1569 BK 2700)
2 0 62230 0 00 0174+98 HORTON RD (BORO)	023456 FT 0100/0000	==	023456 FT 0100/0000 LENGTH(AH 2700 BK 2094)
	021362 FT		021362 FT 2 0 62230 0 00 0148+10 0090/0000 LENGTH(AH 2094 BK 2277)
HANCOCK RD (BORO)	0080/0460	==	0080/0460 DAGUE RD (BORO)

EXTRACT DATE: 12/28/2024 ROADWAY MANAGEMENT SYSTEM PAGE NUMBER: 452
PRINT DATE: 12/30/2024 SLD COUNTY/SR - ANNUAL PRINT COUNTY: WASHINGTON

DIR: B TOTAL LEN: 5.251 MI. DIST: 12-4 SR: 2026
LEFT MUN: CENTERVILLE B RIGHT MUN: CENTERVILLE B

019085 FT

019085 FT 2 0 62230 0 00 0127+86
WESTLAND CEMETERY RD
(PRDR)
S 0080/0000 LENGTH(AH 2277 BK 2606)

GILLIS RD
(BORO)

0070/0212
016479 FT ==

016479 FT 2 0 62230 0 00 0101+80
BINNS RD
(BORO)
S 0070/0000 LENGTH(AH 2606 BK 2467)

2 0 62230 0 00 0077+13 014012 FT
385 RIDGE RD
(PRDR) 0060/0000 ==

014012 FT
S 0060/0000 LENGTH(AH 2467 BK 2871)

011141 FT

011141 FT 2 0 62230 0 00 0048+42
LOW HILL RD
(SR0088 SEG 0130/0000)
S 0050/0000 LENGTH(AH 2871 BK 2334)

DRIFTWOOD RD
(BORO)
2 0 62230 0 00 0024+94 0040/0450
161 RIDGE RD
(PRDR) 008807 FT
0040/0000 ==

008807 FT
S 0040/0000 LENGTH(AH 2334 BK 2728)
SHORT ST

DIST: 12-4 SR: 2026
RIGHT MUN: CENTERVILLE B

0030 / 1336

0030/0313

006079 FT

0020/2910

002954 FT

```

2 0 62198 0 00 0111+61 000000 FT
LOW HILL RD
(SR2089 SEG 0030/1967) 0010/0000

```

0030/1830 (BORO)

SHORT ST

0030/1336 (BORO)

VESTA

0030/0794 (BORO)

(BURE)

FIREHOUSE RD

FRIENDS
(BORO)

0030/0085 (BORO)
006079 FT 2 0 62230 0 00 0000+00

NORFOLK SOUTHERN
OVERPASS IS RR X-ING
LENGTH(AH 2728 BK 3125)

0030/0000

NC RIDGE RD

0020/2841

BMS EN 62/2026/0020/2818

2 0 6 2 1 9 8 0 0 0 0 0 5 3 + 6 0

BRIDGE CLOSED

0020/2818 BMSBG 62/2026/0020/2818
PA TRK (TOLL 43)

PA TPK (TOLL 43)

0020/2580 OP ID 26/7043/9900/2664

VESTA ST

0020/1605 (BORO)

002954 FT 2 0 62198 0 00 0082+10

NORFOLK SOUTHERN
OVERPASS IS RR X-ING

NC MAIN ST
0020/0000 LENGTH(AH 3125 BK 2954)

MCANULTY RD

0010/1980 (TWP)

NC DENBO RD

LOW HILL RD

000000 FT (SR2089 SEG 0030/1967)

```

MFC BEGIN = E
LENGTH(AH 2954 BK 0000)

```

0010/0000

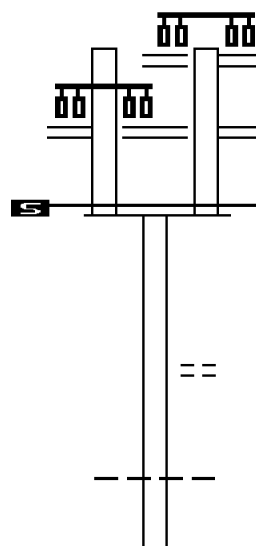
EXTRACT DATE: 12/28/2024 ROADWAY MANAGEMENT SYSTEM PAGE NUMBER: 450
PRINT DATE: 12/30/2024 SLD COUNTY/SR - ANNUAL PRINT COUNTY: WASHINGTON

DIR: B TOTAL LEN: 2.088 MI. DIST: 12-4 SR: 2025
LEFT MUN: CARROLL T RIGHT MUN: CARROLL T

PENNSYLVANIA AV
(SR0088 SEG 0550/3015)

2 0 62050 0 00 0091+19 010697 FT
MFC BEGIN = C
LENGTH(AH 0325 BK 1238) 0061/0000

009459 FT



010972 FT PENNSYLVANIA AV
(SR0088 SEG 0550/3015)
0060/0275

0060/0195 PENNSYLVANIA AV
(SR0088 SEG 0550/3015)
010697 FT 2 0 62050 0 00 0091+37
MFC BEGIN = C
LENGTH(AH 0275 BK 1238)

009459 FT 2 0 62050 0 00 0079+97
STOOPS DR
(PRDR)
0050/0000 LENGTH(AH 1238 BK 2955)

0040/1501 CARROLL
FALLOWFIELD T

EXTRACT DATE: 12/28/2024 ROADWAY MANAGEMENT SYSTEM PAGE NUMBER: 449
PRINT DATE: 12/30/2024 SLD COUNTY/SR - ANNUAL PRINT COUNTY: WASHINGTON

DIR: B TOTAL LEN: 2.088 MI. DIST: 12-4 SR: 2025
LEFT MUN: CARROLL T RIGHT MUN: CARROLL T

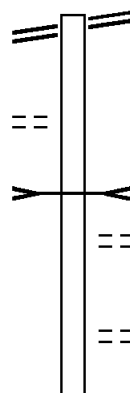
BOGDEN ST (T882)	0040/0331 006504 FT	==	0040/0331 006504 FT	==	DAIRY RD (T882)
			5 0040/0000		2 0 62050 0 00 0050+29 LENGTH(AH 2955 BK 2345)
					TURNPIKE RAMP RD TOLL 4 (TNPKE)
			0030/2345		TURNPIKE RAMP RD TOLL 4 (TNPKE)
			0030/2045		PA TPK (TOLL 43) OP ID 62/7043/9900/3914
			0030/1925		PA TPK (TOLL 43) OP ID 62/7043/9900/3913
					TURNPIKE RAMP RD TOLL 4 (TNPKE)
			0030/1685		TURNPIKE RAMP RD TOLL 4 (TNPKE)
MELENYZER DR (T503)	0030/1295	==			
2 0 62050 0 00 0028+00 004159 FT			004159 FT		
ALICE AV (T475)	0030/0000	==	5 0030/0000		LENGTH(AH 2345 BK 2558)
ALBERT ST (T473)	0020/2085	==			
ERNEST AV (T527)	0020/0155 001601 FT	==	001601 FT		2 0 62050 0 00 0000+00 WALNUT RIDGE RD (SR2012 SEG 0010/0000)
			5 0020/0000		LENGTH(AH 2558 BK 1601)
			0010/1295		CEDAR WY (T605)
PLEASANT VALLEY DR (T531)	0010/1215	==			
	000000 FT		000000 FT		2 0 62048 0 00 0000+00 NC CO YLE CURTAIN RD SLEEPY HOLLOW RD (SR0481 SEG 0190/2190)
			5 0010/0000		MFC BEGIN = C LENGTH(AH 1601 BK 0000)

EXTRACT DATE: 12/28/2024 ROADWAY MANAGEMENT SYSTEM PAGE NUMBER: 448
 PRINT DATE: 12/30/2024 SLD COUNTY/SR - ANNUAL PRINT COUNTY: WASHINGTON
 DIR: B TOTAL LEN: 4.022 MI. DIST: 12-4 SR: 2024
 LEFT MUN: DEEMSTON B RIGHT MUN: DEEMSTON B

MARTINDALE RD 021234 FT
 (SR2011 SEG 0080/1166) 0100/1596

HULL RD
 (BORO) 0100/0685

019638 FT



021234 FT MARTINDALE RD
 0100/1596 (SR2011 SEG 0080/1166)

BR. PLUM RUN
 STRUCTURE LENGTH 10 FT
 BMSID 62/2024/0100/0514
 HILL RD
 (BORO)
 2062129 0 00 0192+61
 248 BUCKINGHAM RD
 (PRDR)
 5 0100/0000 LENGTH(AH 1596 BK 1859)

EXTRACT DATE: 12/28/2024 ROADWAY MANAGEMENT SYSTEM PAGE NUMBER: 447
PRINT DATE: 12/30/2024 SLD COUNTY/SR - ANNUAL PRINT COUNTY: WASHINGTON

DIR: B TOTAL LEN: 4.022 MI. DIST: 12-4 SR: 2024
LEFT MUN: DEEMSTON B RIGHT MUN: DEEMSTON B

017779 FT	==	017779 FT	2 0 62129 0 00 0177+43 135 BUCKINGHAM RD (PRDR)
		5 0090/0000	LENGTH(AH 1859 BK 1946)
015833 FT	==	0080/0185	HUFFMAN RD (BORO)
		015833 FT	2 0 62129 0 00 0157+97 HUFFMAN RD (BORO)
		5 0080/0000	LENGTH(AH 1946 BK 2179)
2 0 62129 0 00 0135+99 013654 FT LEONARD RD (TWP)	==	013654 FT	
0070/0000	==	5 0070/0000	LENGTH(AH 2179 BK 2038)
		0060/1256	MOREY RD (SR2041 SEG 0070/0000)
011616 FT		5 011616 FT	2 0 62129 0 00 0116+43 0060/0000 LENGTH(AH 2038 BK 2172)
2 0 62129 0 00 0094+71 009444 FT 440 BUCKINGHAM RD (PRDR)	==	009444 FT	
0050/0000		5 0050/0000	LENGTH(AH 2172 BK 1679)
		0040/0515	TO/FROM 2057/0010 SH (CONN)
		0040/0216	CRAWFORD RD (SR2057 SEG 0010/0000)
2 0 62129 0 00 0077+92 007765 FT		007765 FT	

EXTRACT DATE: 12/28/2024 ROADWAY MANAGEMENT SYSTEM PAGE NUMBER: 446
PRINT DATE: 12/30/2024 SLD COUNTY/SR - ANNUAL PRINT COUNTY: WASHINGTON

DIR: B TOTAL LEN: 4.022 MI. DIST: 12-4 SR: 2024
LEFT MUN: DEEMSTON B RIGHT MUN: DEEMSTON B

YANOSKY LN
(BORO)

0040/0000

==

5 0040/0000 LENGTH(AH 1679 BK 2432)

NC BUCKINGHAM RD
DEEMSTON
0030/1485 EAST BETHLEHEM T

005333 FT

005333 FT 2 0 62129 0 00 0053+60
621 CRAWFORD RD
(PRDR)

==

5 0030/0000 LENGTH(AH 2432 BK 2510)

002823 FT

002823 FT 2 0 62129 0 00 0028+50
FREDERICK TERR
(TWP)

==

5 0020/0000 LENGTH(AH 2510 BK 2823)

POWERS ST
(TWP)

0010/1910

==

0010/2205 LAWRENCE AV
(TWP)

==

0010/1565 NORTH ST
(T844)

CHERRY AL
(TWP)
CHESTNUT ST
(T840)
MULBERRY ST
(TWP)

0010/1385

//

0010/1200

==

0010/1004 BANK ST
(T840)

000000 FT

+++++

0010/0237 (AAR 367878W)#TRKS 01
000000 FT 2 0 62129 0 00 0000+00
NC CRAWFORD RD

FRONT ST
(SR0088 SEG 0051/0595)

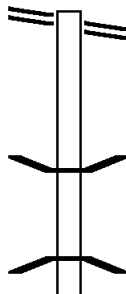
INTER-BK CRAWFORD RD
(TWP)

5 0010/0000 MFC BEGIN = D
LENGTH(AH 2823 BK 0000)

EXTRACT DATE: 12/28/2024 ROADWAY MANAGEMENT SYSTEM PAGE NUMBER: 445
PRINT DATE: 12/30/2024 SLD COUNTY/SR - ANNUAL PRINT COUNTY: WASHINGTON
DIR: B TOTAL LEN: 9.152 MI. DIST: 12-4 SR: 2023
LEFT MUN: CARROLL T RIGHT MUN: CARROLL T

PARK AV 048325 FT
(SR0481 SEG 0250/0000) 0210/1974

046351 FT



048325 FT TAYLOR BOGDAN RD
0210/1974 (SR0481 SEG 0250/0000)

0210/0012 BMS EN 62/2023/0210/0000
046351 FT 2 0 62016 0 06 0694+22
B PIGEON CK.
BMSBG 62/2023/0210/0000
5 0210/0000 LENGTH(AH 1974 BK 2178)

EXTRACT DATE: 12/28/2024 ROADWAY MANAGEMENT SYSTEM PAGE NUMBER: 444
PRINT DATE: 12/30/2024 SLD COUNTY/SR - ANNUAL PRINT COUNTY: WASHINGTON

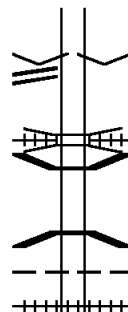
DIR: B TOTAL LEN: 9.152 MI. DIST: 12-4 SR: 2023
LEFT MUN: CARROLL T RIGHT MUN: CARROLL T

IREY IND MINE SALES COR (PRDR)	0200/1295	POI	0200/1295 (APRA) IREY IND MINE SA
			RETAINING WALL END
		⌊	0200/0733 BMSID 62/2023/0200/0522
		⌊	RETAINING WALL BEGIN
			0200/0522 BMSID 62/2023/0200/0522
			PA TPK (TOLL 43, N
		⌋	0200/0155 OP ID 62/7043/9900/4090
		⌋	PA TPK (TOLL 43, S
044173 FT			0200/0065 OP ID 62/7043/9900/4089
			044173 FT 2 0 62016 0 06 0671+39
			5 0200/0000 LENGTH(AH 2178 BK 2073)
042100 FT			042100 FT 2 0 62016 0 06 0650+66
			5 0190/0000 LENGTH(AH 2073 BK 2152)
HAZELKIRK RD (T855)	0180/1350	==	0180/0869 BMSID 62/2023/0180/0774
			2 0 62016 0 05 0631+25
		⌋	PIGEON CREEK
			0180/0774 BMSBG 62/2023/0180/0774
			SHANNON RD
039948 FT		==	0180/0500 (T854)
			039948 FT 2 0 62016 0 05 0623+15
			5 0180/0000 LENGTH(AH 2152 BK 2340)
		⌋	0170/1191 BMSID 62/2023/0170/1065
			2 0 62016 0 04 0597+07
		⌋	PIGEON CRK
			0170/1065 BMSBG 62/2023/0170/1065
037608 FT			037608 FT 2 0 62016 0 04 0597+07
			5 0170/0000 LENGTH(AH 2340 BK 3130)
034478 FT			034478 FT 2 0 62016 0 04 0566+01

EXTRACT DATE: 12/28/2024 ROADWAY MANAGEMENT SYSTEM PAGE NUMBER: 443
PRINT DATE: 12/30/2024 SLD COUNTY/SR - ANNUAL PRINT COUNTY: WASHINGTON

DIR: B TOTAL LEN: 9.152 MI. DIST: 12-4 SR: 2023
LEFT MUN: CARROLL T RIGHT MUN: CARROLL T

GINGER HILL RD
(SR1067 SEG 0010/0000) 0160/0000



032343 FT

POTTIOS DR
(TWP) 0140/0680

BUTSKO RD
(T581) 0140/0430

2 0 62016 0 04 0514+10 029339 FT
ROSENA RD
(T529) 0140/0000

027598 FT

VILLAGE: HAZELKIRK
NC VAN VOORHIS HAZELKIRK RD
0160/0000 LENGTH(AH 3130 BK 2135)

0150/1294 OVERPASS IS RR X-ING
0150/1235 BMSSEN 62/2023/0150/1122
2 0 62016 0 04 0555+62
PIGEON CREEK
0150/1122 BMSBG 62/2023/0150/1122
CARROLL
0150/1109 FALLOWFIELD T
0150/0966 (AAR 505212B)#TRKS 01

032343 FT 2 0 62016 0 04 0544+59
NARROW GUAGE RD
(T583)
0150/0000 LENGTH(AH 2135 BK 3004)

0140/1580 TOWNSHIP AL
(TWP)

0140/0476 (AAR 505213H)#TRKS 01

0140/0382 BMSSEN 62/2023/0140/0297
2 0 62016 0 04 0517+45
PIGEON CREEK
0140/0297 BMSBG 62/2023/0140/0297
029339 FT

0140/0000 LENGTH(AH 3004 BK 1741)

0130/0113 BMSSEN 62/2023/0130/0000
027598 FT 2 0 62016 0 04 0496+66
PIGEON CREEK
0130/0000 BMSBG 62/2023/0130/0000
LENGTH(AH 1741 BK 2082)
TOWNSHIP T470 RD
0120/2015 (T470)

EXTRACT DATE: 12/28/2024 ROADWAY MANAGEMENT SYSTEM PAGE NUMBER: 442
PRINT DATE: 12/30/2024 SLD COUNTY/SR - ANNUAL PRINT COUNTY: WASHINGTON

DIR: B TOTAL LEN: 9.152 MI. DIST: 12-4 SR: 2023
LEFT MUN: FALLOWFIELD T RIGHT MUN: FALLOWFIELD T

2 0 62016 0 04 0475+76 025516 FT
HUBER RD
(T848) 0120/0000

==

025516 FT

0120/0000 LENGTH(AH 2082 BK 2653)

==

0110/1645 MALMGREN RD
(T848)

RBR

0110/0887 BMS EN 62/2023/0110/0756
2 0 62016 0 03 0456+01
P3

RBR

0110/0756 PIGEON CREEK
BMSBG 62/2023/0110/0756

022863 FT

022863 FT 2 0 62016 0 03 0448+49
REDDS MILL RD
(T540)

==

0110/0000 LENGTH(AH 2653 BK 2817)

GLEMBA AV
(T881)

0100/2755

==

GRANT ST
(T519) 0100/0330
2 0 62016 0 03 0420+52 020046 FT
EVANS RD
(T517) 0100/0000

==

020046 FT

==

0100/0000 LENGTH(AH 2817 BK 3216)

VANCIK RD
(T517)

0090/1700

==

0090/1610 BMS EN 62/2023/0090/1529
2 0 62016 0 03 0403+49
PIGEON CREEK

+++++

0090/1529 BMSBG 62/2023/0090/1529
0090/1287 (AAR 505217K) #TRKS 01

==

0090/1230 CAMWAY LN
(PRDR)

EXTRACT DATE: 12/28/2024 ROADWAY MANAGEMENT SYSTEM PAGE NUMBER: 441
PRINT DATE: 12/30/2024 SLD COUNTY/SR - ANNUAL PRINT COUNTY: WASHINGTON

DIR: B TOTAL LEN: 9.152 MI. DIST: 12-4 SR: 2023
LEFT MUN: FALLOWFIELD T RIGHT MUN: FALLOWFIELD T

016830 FT		016830 FT	2 0 62016 0 03 0387+66 780 BENTLEYVILLE RD (PRDR) MFC BEGIN = D LENGTH(AH 3216 BK 0621)
2 0 62016 0 03 0381+45	016209 FT	5 0090/0000	(TBK 2023) BENTLEYVILLE
SR 2044 SH		016209 FT	(TWP)
(SR2044 SEG 0010/0570)	0086/0000	5 0086/0000	LENGTH(AH 0621 BK 0860)
	016209 FT	016209 FT	LENGTH(AH 0860 BK 0024)
		7084/0000	BMSBN 62/2023/0082/0000
		INTER-AHD	(TBK) BENTLEYVILLE RD
		0082/0024	(TWP)
016185 FT		016185 FT	2 0 62016 0 03 0372+51
		INTER-BK	(TBK) BENTLEYVILLE RD
			(TWP)
			PIGEON CREEK
		5 0082/0000	BMSBG 62/2023/0082/0000
016185 FT		016185 FT	LENGTH(AH 0024 BK 2047)
016185 FT		7080/0000	LENGTH(AH 2047 BK 0042)
		016185 FT	LENGTH(AH 0042 BK 1690)
		7074/0000	(TBK) BENTLEYVILLE RD
		INTER-AHD	(TWP)
		0070/1690	
014495 FT		014495 FT	2 0 62016 0 02 0335+04
		5 0070/0000	LENGTH(AH 1690 BK 2164)
012331 FT		012331 FT	2 0 62016 0 02 0312+42
		5 0060/0000	LENGTH(AH 2164 BK 2512)

CAPOZZA RD

EXTRACT DATE: 12/28/2024 ROADWAY MANAGEMENT SYSTEM PAGE NUMBER: 440
PRINT DATE: 12/30/2024 SLD COUNTY/SR - ANNUAL PRINT COUNTY: WASHINGTON

DIR: B TOTAL LEN: 9.152 MI. DIST: 12-4 SR: 2023
LEFT MUN: FALLOWFIELD T RIGHT MUN: FALLOWFIELD T

2 0 62016 0 02 0287+30 009819 FT
HUBER RD
(T848) 0050/0000

007415 FT

005390 FT

002570 FT

DST 12-4 MAINT DEPT
(GOVT) 0010/0385

000000 FT

SCENIC DR
(SR0481 SEG 0090/0000) 0010/0000

0050/0145 (T848)
009819 FT FALLOWFIELD
WEST PIKE RUN T
0050/0000 LENGTH(AH 2512 BK 2404)

007415 FT 2 0 62016 0 02 0264+68
0040/0000 LENGTH(AH 2404 BK 2025)

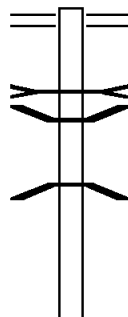
005390 FT 2 0 62016 0 02 0243+46
NC BENTLEYVILLE RD
CALIFORNIA DR
(SR2030 SEG 0070/0000)
0030/0000 LENGTH(AH 2025 BK 2820)

002570 FT 2 0 62200 0 01 0025+96
0020/0000 LENGTH(AH 2820 BK 2570)

B L PIKE RUN
STRUCTURE LENGTH 14 FT
BMSID 62/2023/0010/0270
0010/0270 2 0 62200 0 00 0000+00
000000 FT
SCENIC DR
(SR0481 SEG 0090/0000)
NC GRANGE RD
MFC BEGIN = E
0010/0000 LENGTH(AH 2570 BK 0000)

EXTRACT DATE: 12/28/2024 ROADWAY MANAGEMENT SYSTEM PAGE NUMBER: 439
 PRINT DATE: 12/30/2024 SLD COUNTY/SR - ANNUAL PRINT COUNTY: WASHINGTON
 DIR: B TOTAL LEN: 6.096 MI. DIST: 12-4 SR: 2022
 LEFT MUN: WEST BETHLEHEM T RIGHT MUN: WEST BETHLEHEM T

032187 FT



032187 FT MARTINDALE RD
 0130/3605 (SR2011 SEG 0110/1073)
 B TENMILE CK
 STRUCTURE LENGTH 11 FT
 0130/3460 BMSID 62/2022/0130/3460
 0130/3234 BMSSEN 62/2022/0130/3120
 2 0 62078 0 00 0202+47
 TENMILE CK.
 0130/3120 BMSBG 62/2022/0130/3120

EXTRACT DATE: 12/28/2024 ROADWAY MANAGEMENT SYSTEM PAGE NUMBER: 438
PRINT DATE: 12/30/2024 SLD COUNTY/SR - ANNUAL PRINT COUNTY: WASHINGTON

DIR: B TOTAL LEN: 6.096 MI. DIST: 12-4 SR: 2022
LEFT MUN: WEST BETHLEHEM T RIGHT MUN: WEST BETHLEHEM T

MEADOW LN
(T329)

028582 FT

0110/1645

JEFFERSON AV
(SR2049 SEG 0030/0000)

026587 FT

0110/0000

025117 FT

2 0 62078 0 00 0103+79 022194 FT
ADAMSON RD
(T327)

0090/0000

028582 FT 2 0 62078 0 00 0167+81
S 0130/0000 LENGTH(AH 3605 BK 1995)

0110/0516 CLARKSVILLE RD
026587 FT (SR2049 SEG 0020/2344)
2 0 62078 0 00 0147+31
S 0110/0000 VILLAGE: ZOLLARVILLE
LENGTH(AH 1995 BK 1470)

0100/0033 BMSBN 62/2022/0100/0000
025117 FT BRIDGE POSTED (TONS)
2 0 62078 0 00 0132+83
SGL 09 COMB 15
BARRS RUN
S 0100/0000 BMSBG 62/2022/0100/0000
LENGTH(AH 1470 BK 2923)

0090/2226 BMSBN 62/2022/0090/2192
BRIDGE POSTED (TONS)
2 0 62078 0 00 0125+56
SGL 35 COMB 40
BARRS RUN
0090/2192 BMSBG 62/2022/0090/2192
0090/1607 BMSBN 62/2022/0090/1584
BRIDGE POSTED (TONS)
2 0 62078 0 00 0119+53
SGL 10 COMB 19
BARRS RUN
0090/1584 BMSBG 62/2022/0090/1584

022194 FT
S 0090/0000 LENGTH(AH 2923 BK 2493)

EXTRACT DATE: 12/28/2024 ROADWAY MANAGEMENT SYSTEM PAGE NUMBER: 437
PRINT DATE: 12/30/2024 SLD COUNTY/SR - ANNUAL PRINT COUNTY: WASHINGTON

DIR: B TOTAL LEN: 6.096 MI. DIST: 12-4 SR: 2022
LEFT MUN: WEST BETHLEHEM T RIGHT MUN: WEST BETHLEHEM T

019701 FT

019701 FT 2 0 62078 0 00 0078+79
S 0080/0000 LENGTH(AH 2493 BK 2166)

017535 FT

017535 FT 2 0 62078 0 00 0057+13
KOCI LN
(T657)
S 0070/0000 LENGTH(AH 2166 BK 3252)

014283 FT

014283 FT 2 0 62078 0 00 0024+51
RIDGE RD
(T657)
NC BARR RUN RD
S 0060/0000 LENGTH(AH 3252 BK 2330)

011953 FT

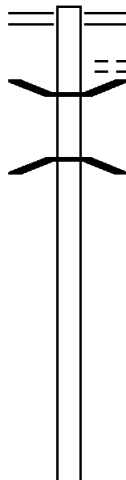
011953 FT 2 0 62078 0 00 0001+08
NC CASTLE RIDGE RD
WEAVER RIDGE RD
(SR1014 SEG 0006/0000)
S 0050/0000 LENGTH(AH 2330 BK 3805)

DIR: B TOTAL LEN: 6.096 MI. DIST: 12-4 SR: 2022
LEFT MUN: WEST BETHLEHEM T RIGHT MUN: WEST BETHLEHEM T

EXTRACT DATE: 12/28/2024 ROADWAY MANAGEMENT SYSTEM PAGE NUMBER: 435
PRINT DATE: 12/30/2024 SLD COUNTY/SR - ANNUAL PRINT COUNTY: WASHINGTON

DIR: B TOTAL LEN: 2.957 MI. DIST: 12-4 SR: 2021
LEFT MUN: SOMERSET T RIGHT MUN: SOMERSET T

015615 FT



013031 FT

015615 FT VANCEVILLE RD
0060/2584 (SR2019 SEG 0090/0000)
BETH ENERGY MINE
0060/2295 (PRDR)
0060/1894 BMS EN 62/2021/0060/1864
2 0 62155 0 00 0149+37
B PIGEON CK.
0060/1864 BMS BG 62/2021/0060/1864

013031 FT 2 0 62155 0 00 0130+64
5 0060/0000 LENGTH(AH 2584 BK 2648)

EXTRACT DATE: 12/28/2024 ROADWAY MANAGEMENT SYSTEM PAGE NUMBER: 434
PRINT DATE: 12/30/2024 SLD COUNTY/SR - ANNUAL PRINT COUNTY: WASHINGTON

DIR: B TOTAL LEN: 2.957 MI. DIST: 12-4 SR: 2021
LEFT MUN: SOMERSET T RIGHT MUN: SOMERSET T

010383 FT

010383 FT 2 0 62155 0 00 0108+48
S 0050/0000 LENGTH(AH 2648 BK 2965)

007418 FT

007418 FT 2 0 62155 0 00 0074+70
S 0040/0000 LENGTH(AH 2965 BK 2394)

005024 FT

005024 FT 2 0 62155 0 00 0050+21
S 0030/0000 LENGTH(AH 2394 BK 2576)

SHRONOVICH SWAMP RD
(T445)
PIGEON CREEK RD
(T454)

0020/2087

0020/1945

==
==

NC CALDWELL RD

002448 FT

002448 FT 2 0 62155 0 00 0024+45
S 0020/0000 LENGTH(AH 2576 BK 2448)

PATRICIA ST
(T444)

0010/0905

==

000000 FT

==

0010/0535 BMS EN 62/2021/0010/0472
2 0 62155 0 00 0004+67
PIGEON CREEK
0010/0472 BMSBG 62/2021/0010/0472
000000 FT 2 0 62155 0 00 0000+00
NC PIGEON CREEK RD
COKEBURG BENTLYVILLE RD
(SR0917 SEG 0060/0000)
INTER-BK HICKORY RD
(T446)
MFC BEGIN = E
S 0010/0000 LENGTH(AH 2448 BK 0000)

EXTRACT DATE: 12/28/2024 ROADWAY MANAGEMENT SYSTEM PAGE NUMBER: 433
PRINT DATE: 12/30/2024 SLD COUNTY/SR - ANNUAL PRINT COUNTY: WASHINGTON

DIR: B TOTAL LEN: 11.702 MI. DIST: 12-4 SR: 2020
LEFT MUN: WEST BETHLEHEM T RIGHT MUN: WEST BETHLEHEM T

LONE PINE RD 061787 FT
(SR2011 SEG 0140/0000) 0220/2588



061787 FT BEALLSVILLE RD
0220/2588 (SR2011 SEG 0140/0000)
0220/2526 BMSBN 62/2020/0220/2417
2 0 62140 0 01 0131+15
L TENMILE CK
0220/2417 BMSBG 62/2020/0220/2417
NC JEFFERSON AV
JEFFERSON AV
0220/2365 (SR2049 SEG 0050/1684)
TO 2049/0050 SH
0220/2280 (CONN)
BARNARD AV
0220/1600 (T886)
ROSEWOOD AV
0220/1290 (T887)
HEDGE AV
0220/1030 (T772)
WEST BETHLEHEM
0220/0765 MARIANNA B
CENTRAL AV
0220/0730 (T772)
MAGNOLIA AV
(TWP)

EXTRACT DATE: 12/28/2024 ROADWAY MANAGEMENT SYSTEM PAGE NUMBER: 432
PRINT DATE: 12/30/2024 SLD COUNTY/SR - ANNUAL PRINT COUNTY: WASHINGTON

DIR: B TOTAL LEN: 11.702 MI.
LEFT MUN: MARIANNA B

DIST: 12-4 SR: 2020
RIGHT MUN: MARIANNA B

	059199 FT		0220/0415 MARIANNA 059199 FT WEST BETHLEHEM T 0220/0000 LENGTH(AH 2588 BK 1889)
			0210/1248 WEST BETHLEHEM MARIANNA B
	057310 FT		057310 FT 2 0 62140 0 01 0087+96 VILLAGE: MARIANNA
BEESON AV (BORO)	0210/0000		NC MAIN ST 0210/0000 LENGTH(AH 1889 BK 2542) MARIANNA
			0200/2375 WEST BETHLEHEM T
			0200/0104 BMSBG 62/2020/0200/0000 WEST BETHLEHEM
	054768 FT		0200/0075 MARIANNA B 054768 FT 2 0 62140 0 00 0062+51 L TENMILE CK
			0200/0000 BMSBG 62/2020/0200/0000 LENGTH(AH 2542 BK 2638)
OAK SPRING RD (TWP)	0190/2490		0190/2204 BMSBG 62/2020/0190/2176 2 0 62140 0 00 0057+65 HORN RUN
			0190/2176 BMSBG 62/2020/0190/2176
			0190/0205 CLOSED PATTERSON RUN RD (SR2022 SEG 0010/0000)
	052130 FT		MARIANNA 0190/0042 WEST BETHLEHEM T 052130 FT 2 0 62140 0 00 0035+60 0190/0000 LENGTH(AH 2638 BK 3560)

EXTRACT DATE: 12/28/2024 ROADWAY MANAGEMENT SYSTEM PAGE NUMBER: 431
PRINT DATE: 12/30/2024 SLD COUNTY/SR - ANNUAL PRINT COUNTY: WASHINGTON

DIR: B TOTAL LEN: 11.702 MI. DIST: 12-4 SR: 2020
LEFT MUN: WEST BETHLEHEM T RIGHT MUN: WEST BETHLEHEM T

2 0 62140 0 00 0000+00 048570 FT
LITTLE CREEK RD
(SR2047 SEG 0010/0000) 0180/0000

048570 FT

5 0180/0000 LENGTH(AH 3560 BK 3100)

0170/1226 BMSBN 62/2020/0170/1159
WEST BETHLEHEM

0170/1179 AMWELL T
2 0 62082 0 06 0576+94
L TENMILE CK

0170/1159 BMSBG 62/2020/0170/1159

045470 FT

045470 FT 2 0 62082 0 06 0565+48
5 0170/0000 LENGTH(AH 3100 BK 3348)

0160/2465 HUFFORD RUN RD
(T323)

042122 FT

042122 FT 2 0 62082 0 06 0531+99
5 0160/0000 LENGTH(AH 3348 BK 3129)

038993 FT

038993 FT 2 0 62082 0 06 0500+52
5 0150/0000 LENGTH(AH 3129 BK 2574)

EXTRACT DATE: 12/28/2024 ROADWAY MANAGEMENT SYSTEM PAGE NUMBER: 430
PRINT DATE: 12/30/2024 SLD COUNTY/SR - ANNUAL PRINT COUNTY: WASHINGTON

DIR: B TOTAL LEN: 11.702 MI. DIST: 12-4 SR: 2020
LEFT MUN: AMWELL T RIGHT MUN: AMWELL T

RIDGE CHURCH RD
(T732)

036419 FT

0130/2830

==

036419 FT 2 0 62082 0 06 0474+78
S 0140/0000 LENGTH(AH 2574 BK 2857)

033562 FT

033562 FT 2 0 62082 0 06 0446+07
IAMS HILL RD

==

S 0130/0000 LENGTH(AH 2857 BK 2760)

SMITH RUN RD
(SR2005 SEG 0010/0000) 0120/1351

==

0120/1023 BMS EN 62/2020/0120/0907
2 0 62082 0 05 0426+73

==

0120/0907 BMSBG 62/2020/0120/0907
N FK TENMILE

==

0120/0385 (T730)
0120/0076 BMS EN 62/2020/0120/0000
030802 FT 2 0 62082 0 05 0418+54

030802 FT

==

VILLAGE: TEN MILE
N F TENMILE
BMSBG 62/2020/0120/0000
S 0120/0000 LENGTH(AH 2760 BK 2889)

027913 FT

027913 FT 2 0 62082 0 05 0389+27
S 0110/0000 LENGTH(AH 2889 BK 2597)

P

0100/1845 BMS EN 62/2020/0100/1747
BRIDGE POSTED (TONS)

EXTRACT DATE: 12/28/2024 ROADWAY MANAGEMENT SYSTEM PAGE NUMBER: 429
PRINT DATE: 12/30/2024 SLD COUNTY/SR - ANNUAL PRINT COUNTY: WASHINGTON

DIR: B TOTAL LEN: 11.702 MI. DIST: 12-4 SR: 2020
LEFT MUN: AMWELL T RIGHT MUN: AMWELL T

MONTGOMERY RUN RD
(T688)

0100/1120

025316 FT

022461 FT

HICKORY HOLLOW RD
(T686)
2 0 62082 0 04 0300+28
GAUS HILL RD
(T333)

0080/0085

019005 FT



0080/0000



==

==

==



==

==

==

==

==

2 0 62082 0 04 0380+82
SGL 30 COMB 36
MONTGOMERY R
BMSBG 62/2020/0100/1747

0100/1747

0100/0850 RAMP B RD
(SR8001 SEG 0760/0000)

0100/0820 RAMP A RD
(SR8001 SEG 0750/0835)

0100/0490 SR 0079
OP ID 62/0079/0230/0660

0100/0396 SR 0079
OP ID 62/0079/0231/0655

025316 FT 2 0 62082 0 04 0363+59

0100/0000 RAMP D RD
(SR8001 SEG 0500/0000)
LENGTH(AH 2597 BK 2855)

0090/2835 RAMP C RD
(SR8001 SEG 0510/0950)

022461 FT 2 0 62082 0 04 0335+31
FUNK RD
(PRDR)

0090/0000 LENGTH(AH 2855 BK 3456)

019005 FT

0080/0000 LENGTH(AH 3456 BK 3528)

BAILEY RD

DIR: B TOTAL LEN: 11.702 MI.
LEFT MUN: AMWELL T

DIST: 12-4 SR: 2020
RIGHT MUN: AMWELL T

GAUS HILL RD
(T333)
AMITY RIDGE RD
(SR0019 SEG 0040/0600) 0060/3464

HACKNEY STATION RD
(SR2007 SEG 0010/0000) 0050/0938

0070/2925 (T686)

0070/0253 BMS EN 62/2020/0070/0145
2 0 62082 0 04 0266+57
TENMILE CK.

015477 FT

0070/0145
015477 FT
NC TEN
RINGLEND
(T333)

015477 FT

0070/0000 LTH AH 003528 BK 002061
015477 FT
7062/0000 LTH AH 002061 BK 003464

```

INTER-AHD AMITY RIDGE RD
0060/3464 (SREN 19 SE 00/006000)
0060/3143 (BMS 62/2020/0060/3128
2062082040261+70
B TENM ILE CK
0060/3128 BMSBG 62/2020/0060/3128

```

012013 FT

012013 FT 2 0 62082 0 04 0230+33
0060/0000 LENGTH(AH 3464 BK 2069)

NC HACKNEY STATION RD

0050/0057 BMS EN 62/2020/0050/0000
AMWELL
0050/0014 MORRIS T
009944 FT 2 0 62082 0 03 0209+71

DIR: B TOTAL LEN: 11.702 MI.
LEFT MUN: AMWELL T

DIST: 12-4 SR: 2020
RIGHT MUN: AMWELL T

0030 / 0410
004263 FT

0020/1445

0010/1985

0010/0000

0050/0000 BANE CREEK
BMSBG 62/2020/0050/0000
LENGTH(AH 2069 BK 3429)

0040/2175 FARABEE DR
(TWP)

006515 FT 2 0 62082 0 03 0175+31
0040/0000 LENGTH(AH 3429 BK 2252)

004263 FT 2 0 62082 0 03 0152+80
0030/0000 LENGTH(AH 2252 BK 1946)

```

0020/0012 BMS EN 62/2020/0020/0000
002317 FT 2 0 62082 0 03 0133+22
B TEN MILE CK
BMSBG 62/2020/0020/0000
0020/0000 LENGTH (AH 1946 BK 2317)

```

```

000000 FT 2 0 62082 0 03 0110+15
      NC PL UMSOCK RD
      CONGER RD
      (SRO221 SEG 0058/0195)
INTER-BK PLUMSOCK SRD
      (SRO221 SEG 0058/0195)
      MFC BEGIN = D
0010/0000 LENGTH(AH 2317 BK 0000)

```

EXTRACT DATE: 12/28/2024 ROADWAY MANAGEMENT SYSTEM PAGE NUMBER: 426
PRINT DATE: 12/30/2024 SLD COUNTY/SR - ANNUAL PRINT COUNTY: WASHINGTON

DIR: B TOTAL LEN: 3.358 MI. DIST: 12-4 SR: 2019
LEFT MUN: SOMERSET T RIGHT MUN: SOMERSET T

017730 FT
017730 FT
017730 FT
017730 FT



HORSESHOE DR
(TWP)

0120/1710

014821 FT

017730 FT
7160/0000 LENGTH(AH 3447 BK 2596)
017730 FT
7150/0000 LENGTH(AH 2596 BK 1984)
017730 FT
7140/0000 LENGTH(AH 1984 BK 2841)
017730 FT
7130/0000 LENGTH(AH 2841 BK 2909)
INTER-AHD (TB SR 2019) DONLEY RD
(TWP)
VANCEVILLE RD
0120/2909 (SR2017 SEG 0010/0000)

014821 FT 2 0 62054 0 01 0139+68
0120/0000 LENGTH(AH 2909 BK 2681)

EXTRACT DATE: 12/28/2024 ROADWAY MANAGEMENT SYSTEM PAGE NUMBER: 425
PRINT DATE: 12/30/2024 SLD COUNTY/SR - ANNUAL PRINT COUNTY: WASHINGTON

DIR: B TOTAL LEN: 3.358 MI. DIST: 12-4 SR: 2019
LEFT MUN: SOMERSET T RIGHT MUN: SOMERSET T

	012140 FT	==	012140 FT	2 0 62054 0 01 0166+49 SOMERSET DR (T782)
			5 0110/0000	LENGTH(AH 2681 BK 3365)
SCOTT RD (T782)	0100/1845	==		
	008775 FT	==	008775 FT	2 0 62054 0 01 0200+13 HIXON RD (TWP)
			5 0100/0000	LENGTH(AH 3365 BK 2611)
			0090/1722	BMS EN 62/2019/0090/1703 2 0 62054 0 01 0208+72
			0090/1703	BR. CENTER BR. PIGEON C BMS BG 62/2019/0090/1703
2 0 62054 0 01 0226+25 006164 FT CALDWELL RD (SR2021 SEG 0060/2584) 0090/0000		==	006164 FT	
			5 0090/0000	LENGTH(AH 2611 BK 1999)
	004165 FT	==	004165 FT	2 0 62054 0 02 0246+50 TOWNSHIP T802 RT (T802)
			5 0080/0000	LENGTH(AH 1999 BK 0770)
			0070/0681	OTHER OVERPASS IS RR X-ING
	003395 FT		0070/0036	MFC BEGIN = D
			003395 FT	2 0 62054 0 02 0254+93 NC VANCEVILLE RD

EXTRACT DATE: 12/28/2024 ROADWAY MANAGEMENT SYSTEM PAGE NUMBER: 424
PRINT DATE: 12/30/2024 SLD COUNTY/SR - ANNUAL PRINT COUNTY: WASHINGTON

DIR: B TOTAL LEN: 3.358 MI. DIST: 12-4 SR: 2019
LEFT MUN: SOMERSET T RIGHT MUN: SOMERSET T

AMERICAN DR
(PRDR)
TODD AV
(BORO)
MAIN ST
(BORO)

MAIN ST
(SR0917 SEG 0100/0907) 0010/0000

003395 FT

003395 FT

003395 FT

003395 FT

003395 FT

003395 FT

002728 FT

0010/0470

0010/0125

0010/0065

000000 FT

INTER-BK

5 0070/0000

003395 FT

7070/0000 LENGTH(AH 2597 BK 1785)

003395 FT

7060/0000 LENGTH(AH 1785 BK 2981)

003395 FT

7050/0000 LENGTH(AH 2981 BK 3115)

003395 FT

7040/0000 LENGTH(AH 3115 BK 2115)

003395 FT

7030/0000 LENGTH(AH 2115 BK 1579)

003395 FT

7022/0000 LENGTH(AH 1579 BK 0667)

INTER-AHD (TBK) WHERRY RD

0020/0667 (TWP)

002728 FT 2 0 62054 0 02 0404+00

LINDEN ST

(TWP)

NC WHERRY RD

SOMERSET

ELLSWORTH B

5 0020/0000 LENGTH(AH 0667 BK 2728)

CHESTNUT ST

(BORO)

0010/1341

0010/0982 BMSBN 62/2019/0010/0922

2 0 62054 0 03 0421+52

PIGEON CREEK

0010/0922 BMSBG 62/2019/0010/0922

CONSOLIDATED RAIL CORPO

0010/0765 OVERPASS IS RR X-ING

000000 FT 2 0 62054 0 03 0431+26

MAIN ST

(SR0917 SEG 0100/0907)

NC ALMOND RD

MFC BEGIN = E

5 0010/0000 LENGTH(AH 2728 BK 0000)

EXTRACT DATE: 12/28/2024 ROADWAY MANAGEMENT SYSTEM PAGE NUMBER: 423
PRINT DATE: 12/30/2024 SLD COUNTY/SR - ANNUAL PRINT COUNTY: WASHINGTON

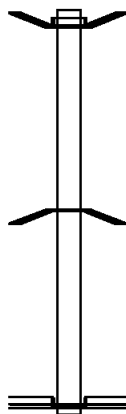
DIR: B TOTAL LEN: .360 MI. DIST: 12-4 SR: 2018
LEFT MUN: NORTH CHARLEROI B RIGHT MUN: NORTH CHARLEROI B

001899 FT

001899 FT AH-WESTMORELAND (64)
INTER-AHD BMSBG 62/2018/0010/0089
0010/1899 BRIDGE ST
(SR3006 SEG 0010/0000)

000000 FT

0010/0089 0 0 00000 0 00 0000+00
WEST LIBERTY AVE.
000000 FT 1 0 00247 4 00 0000+00
NC BRIDGE ST
LINCOLN AV
INTER-BK (SR0088 SEG 0530/0000)
LOCK ST
(BORO)
MFC BEGIN = C
0010/0000 LENGTH(AH 1899 BK 0000)



EXTRACT DATE: 12/28/2024 ROADWAY MANAGEMENT SYSTEM PAGE NUMBER: 422
PRINT DATE: 12/30/2024 SLD COUNTY/SR - ANNUAL PRINT COUNTY: WASHINGTON

DIR: B TOTAL LEN: 1.394 MI. DIST: 12-4 SR: 2017
LEFT MUN: SOMERSET T RIGHT MUN: SOMERSET T

007361 FT		007361 FT	
FROM 8024/0010 SH		INTER-AHD SOMERSET DR	
(CONN)		(SR1055 SEG 0010/0000)	
RAMP F RD	0030/1470	I-70 (EB)	
(SR8024 SEG 0010/0586)	0030/1425	0030/1599 OP ID 62/0070/0274/0000	
		RAMP H RD	
		(SR8024 SEG 0750/0000)	
		NC SO SOMERSET DR	
		0030/1280 (T645) SOMERSET DR	
2 0 62056 0 00 0055+08 005762 FT		005762 FT	
HAMILTON SPUR RD	0030/0000	5 0030/0000 LENGTH(AH 1599 BK 3472)	
(T648)			
2 0 62056 0 00 0023+05 002290 FT		002290 FT	
CHESTER SPUR RD	0020/0000	5 0020/0000 LENGTH(AH 3472 BK 2290)	
(T634)			
000000 FT		000000 FT	
(TBK 2019) DONLEY RD	0010/0000	2 0 62056 0 00 0000+00	
(TWP)		NC VANCEVILLE RD	
		INTER-BK VANCEVILLE RD	
		(SR2019 SEG 0120/2909)	
		MFC BEGIN = E	
		5 0010/0000 LENGTH(AH 2290 BK 0000)	

EXTRACT DATE: 12/28/2024 ROADWAY MANAGEMENT SYSTEM PAGE NUMBER: 421
PRINT DATE: 12/30/2024 SLD COUNTY/SR - ANNUAL PRINT COUNTY: WASHINGTON

DIR: B TOTAL LEN: 3.462 MI. DIST: 12-4 SR: 2016
LEFT MUN: CHARLEROI B RIGHT MUN: CHARLEROI B

	018281 FT		018281 FT
FALLOWFIELD AV (SR0088 SEG 0501/0000) LINCOLN AV (BORO)	0080/1008 0080/0547 017273 FT		INTER-AHD FIRST ST (SR0088 SEG 0496/0263) FALLOWFIELD AV ET (BORO)
			0080/1008
			017273 FT 1 0 00118 0 01 0663+72 NC FIRST ST TWILIGHT RD (SR2027 SEG 0100/1343)
			5 0080/0000 LENGTH(AH 1008 BK 2537)
			0070/1019 CALVARY RD (BORO)
BORO AL (BORO)	0070/0380 014736 FT		014736 FT 1 0 00118 0 01 0639+01 CHARLEROI FALLOWFIELD T
			5 0070/0000 LENGTH(AH 2537 BK 1971)
DEAMBROGGI RD (T497)	0060/0810 012765 FT		012765 FT 1 0 00118 0 01 0619+30 FOX STOP RD (T892)
			5 0060/0000 LENGTH(AH 1971 BK 2842)
			009923 FT COOPER RD (T882)
1 0 00118 0 01 0590+60 009923 FT RODGERS LN (T882)	0050/0000		5 0050/0000 LENGTH(AH 2842 BK 1942)
			0040/0955 OP ID PA TPK (TOLL 43,NB 62/7043/9900/3709 PA TPK (TOLL 43,SB

EXTRACT DATE: 12/28/2024 ROADWAY MANAGEMENT SYSTEM PAGE NUMBER: 420
PRINT DATE: 12/30/2024 SLD COUNTY/SR - ANNUAL PRINT COUNTY: WASHINGTON

DIR: B TOTAL LEN: 3.462 MI.
LEFT MUN: FALLOWFIELD T

DIST: 12-4 SR: 2016
RIGHT MUN: FALLOWFIELD T

007981 FT
COULTER ST
(PRDR) 0030/2995
EAGLE ST
(T491) 0030/1598
1 0 00118 0 01 0540+00 004850 FT
BREWER ST
(T487) 0030/0000
SPRING ST
(T993) 0020/1185
002736 FT
DAILY AV
(T956) 0010/1285
OLD RT 71 RD
(T540) 0010/0284
1 0 00118 0 01 0491+47 000000 FT
SCENIC DR
(SR0481 SEG 0180/0000) 0010/0000

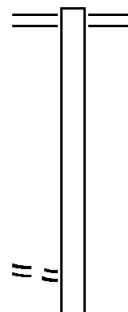
0040/0870 OP ID 62/7043/9900/3710
TWIN BRIDGES RD
0040/0271 (SR2037 SEG 0040/3197)
007981 FT 1 0 00118 0 01 0571+31
TERRACE DR
(TWP)
5 0040/0000 LENGTH(AH 1942 BK 3131)
TERRACE DR
(T609)
0030/2495
0030/1170 ZIPPAY RD
(T870)
004850 FT
5 0030/0000 LENGTH(AH 3131 BK 2114)
OTHER
0020/0627 OVERPASS IS RR X-ING
002736 FT 1 0 00118 0 01 0518+45
HOMEWOOD DR
(T603)
5 0020/0000 LENGTH(AH 2114 BK 2736)
0010/2694 BMSSEN 62/2016/0010/2677
1 0 00118 0 01 0518+07
0010/2677 MAPLE CREEK
BMSBG 62/2016/0010/2677
HOLLY DR
0010/1285 (T956)
NC OLD RT 71 RD
INTER-BK SCENIC DR
000000 FT (SR0481 SEG 0180/0000)
MFC BEGIN = C
5 0010/0000 LENGTH(AH 2736 BK 0000)

EXTRACT DATE: 12/28/2024 ROADWAY MANAGEMENT SYSTEM PAGE NUMBER: 419
PRINT DATE: 12/30/2024 SLD COUNTY/SR - ANNUAL PRINT COUNTY: WASHINGTON
DIR: B TOTAL LEN: 6.997 MI. DIST: 12-4 SR: 2015
LEFT MUN: NORTH BETHLEHEM T RIGHT MUN: NORTH BETHLEHEM T

036946 FT

034848 FT

0100/2440



036946 FT NATIONAL PK
0110/2098 (SR0040 SEG 0500/0000)

034848 FT 2 0 62077 0 02 0348+35
0110/0000 LENGTH(AH 2098 BK 3457)

CHURCH RD
(T449)

WONSETTLER RD

EXTRACT DATE: 12/28/2024 ROADWAY MANAGEMENT SYSTEM PAGE NUMBER: 418
PRINT DATE: 12/30/2024 SLD COUNTY/SR - ANNUAL PRINT COUNTY: WASHINGTON

DIR: B TOTAL LEN: 6.997 MI. DIST: 12-4 SR: 2015
LEFT MUN: NORTH BETHLEHEM T RIGHT MUN: NORTH BETHLEHEM T

	==	0100/2110 (T449)
	==	0100/0655 BRADY RD (T477)
031391 FT		031391 FT 2 0 62077 0 02 0313+78 5 0100/0000 LENGTH(AH 3457 BK 3409)
LINDLEY RD (SR2008 SEG 0030/3007)	==	
0090/1355		
027982 FT	==	0090/0593 ROBINSON RD (SR2050 SEG 0010/0000) 027982 FT 2 0 62077 0 02 0279+69 5 0090/0000 LENGTH(AH 3409 BK 3334)
	==	
024648 FT	==	0080/0045 KUSCH RD (T742) 0080/0016 BMSSEN 62/2015/0080/0000 024648 FT 2 0 62077 0 02 0246+33 B DANIELS RN BMSBG 62/2015/0080/0000 5 0080/0000 LENGTH(AH 3334 BK 3639)
	==	
021009 FT		021009 FT 2 0 62077 0 02 0210+13 5 0070/0000 LENGTH(AH 3639 BK 3214)

EXTRACT DATE: 12/28/2024 ROADWAY MANAGEMENT SYSTEM PAGE NUMBER: 417
PRINT DATE: 12/30/2024 SLD COUNTY/SR - ANNUAL PRINT COUNTY: WASHINGTON

DIR: B TOTAL LEN: 6.997 MI. DIST: 12-4 SR: 2015
LEFT MUN: NORTH BETHLEHEM T RIGHT MUN: NORTH BETHLEHEM T

BURSON RD
(T383)

017795 FT

0050/2390

013987 FT

010616 FT

==

0060/0930 NEEDMORE RD
(T776)

0060/0016 BMS EN 62/2015/0060/0000
017795 FT 2 0 62077 0 02 0177+98

B DANIELS RN
BMSBG 62/2015/0060/0000
5 0060/0000 LENGTH(AH 3214 BK 3808)

==

==

0050/1265 DOGWOOD RD
(T383)

013987 FT 2 0 62077 0 01 0139+94
5 0050/0000 LENGTH(AH 3808 BK 3371)

0040/2647 NORTH BETHLEHEM
WEST BETHLEHEM T

010616 FT 2 0 62077 0 01 0107+12
NC DANIELS RUN RD
5 0040/0000 LENGTH(AH 3371 BK 3479)

0030/1802 BMS EN 62/2015/0030/1785
2 0 62077 0 01 0071+13

B DANIELS RN
0030/1785 BMSBG 62/2015/0030/1785

DIR: B TOTAL LEN: 6.997 MI.
LEFT MUN: WEST BETHLEHEM T

DIST: 12-4 SR: 2015
RIGHT MUN: WEST BETHLEHEM T

007137 FT

0030/1595 SPRING VALLEY RD
(SR2051 SEG 0010/0000)

007137 FT 2 0 62077 0 01 0071+13
0030/0000 LENGTH(AH 3479 BK 3484)

WEAVER SCHOOL RD
 (SRSEN 3 SEG 00100000)
 0020/1815
 0020/1740
 20620720000053+41
 B DANIELS RN
 0020/1716
 BMSBG 62/2015/0020/1716

0020/0945 DAISY AL
(TWP)

RBR

0020/0869 BMS EN 62/2015/0020/0805
2 0 62077 0 00 0044+29
P3

RBR

0020/0805 DANIELS RUN
BMSBG 62/2015/0020/0805

2 0 62077 0 00 0036+60 003653 FT
DAISY AL
(T365) 0020/0000

003653 FT

0020/0000 LENGTH(AH 3484 BK 3653)

000000 FT

```

000000 FT 2 0 6 2 0 7 7 0 0 0000+00
      NC SP R L N G V A L L E Y R D
      (SR2011 P I N E S E G D 150/0442)
0010/0000 M F C B E G I N = D
      L E N G T H (A H 3653 B K 0000)

```

EXTRACT DATE: 12/28/2024 ROADWAY MANAGEMENT SYSTEM PAGE NUMBER: 415
PRINT DATE: 12/30/2024 SLD COUNTY/SR - ANNUAL PRINT COUNTY: WASHINGTON

DIR: B TOTAL LEN: 2.055 MI. DIST: 12-4 SR: 2014
LEFT MUN: CHARLEROI B RIGHT MUN: CHARLEROI B

	010850 FT		010850 FT	INTER-AHD	FIFTH ST (BORO) FALLOWFIELD AV (SR0088 SEG 0501/1948)
			0050/1021		WASHINGTON AV
			0050/0750		(BORO)
			0050/0555		LINCOLN AV (BORO)
			0050/0435		BORO AL (BORO)
			0050/0335		LOOKOUT AV (BORO)
LOOKOUT AV (BORO)	0050/0295 009829 FT		009829 FT	2 0 62048 0 01 0164+16	CREST AV (BORO)
			0050/0000	5 LENGTH (AH 1021 BK 1567)	MC KEAN AL
MC KEAN AL (BORO)	0040/1400		0040/1400		(BORO)
MEADOW AV (BORO)	0040/1240		0040/1240		MEADOW AV (BORO)
BLYTHE AL (BORO)	0040/1080		0040/1080		BLYTHE AL (BORO)
			0040/0830		MEADOW AV (BORO)
SIXTH ST (BORO)	0040/0805		0040/0805		SIXTH ST (BORO)
SHADY AV (BORO)	0040/0510				
OAKLAND AV (BORO)	008262 FT		0040/0150		OAKLAND AV (BORO)
			008262 FT	2 0 62048 0 01 0149+28	BORO AL (BORO)
				NC FI	FTH ST CHARLEROI

EXTRACT DATE: 12/28/2024 ROADWAY MANAGEMENT SYSTEM PAGE NUMBER: 414
PRINT DATE: 12/30/2024 SLD COUNTY/SR - ANNUAL PRINT COUNTY: WASHINGTON

DIR: B TOTAL LEN: 2.055 MI. DIST: 12-4 SR: 2014
LEFT MUN: CHARLEROI B RIGHT MUN: CHARLEROI B

BORO AL (BORO)	0040/0000	==	0040/0000	FALLOWFIELD T LENGTH(AH 1567 BK 1855) RESERVOIR AV (T497) CENTRAL AV (T495)
DEICAS DR (T619)	0030/1385	==	0030/1705	
	006407 FT	==	0030/0305 006407 FT 0030/0000	MOYER AV (T481) 2 0 62048 0 01 0131+46 LENGTH(AH 1855 BK 3310)
KINDER RD (T608) 2 0 62048 0 01 0097+97 KINDER RD (T606)	0020/0495 003097 FT 0020/0000	==	0020/0925 003097 FT 0020/0000	RODGERS LN (T882) LENGTH(AH 3310 BK 3097)
FERDELI DR (T518)	0010/2290	==		
RONDEE DR (TWP)	0010/0900	==	0010/1200	MILLER ST (T522)
CULLEN DR (T524)	0010/0640	==	0010/0840	VERNON DR (T520)
	000000 FT	==	0010/0160 000000 FT NC FR	JEFFERSON AV (T597) 2 0 62048 0 01 0067+00 FREEMONT RD WALNUT RIDGE RD (SR2012 SEG 0040/0000) DAIRY RD (T882) MFC BEGIN = D
FOURTH ST ET (SR2012 SEG 0040/0000)	0010/0000	==	0010/0000	LENGTH(AH 3097 BK 0000)

EXTRACT DATE: 12/28/2024 ROADWAY MANAGEMENT SYSTEM PAGE NUMBER: 413
PRINT DATE: 12/30/2024 SLD COUNTY/SR - ANNUAL PRINT COUNTY: WASHINGTON

DIR: B TOTAL LEN: 4.002 MI. DIST: 12-4 SR: 2013
LEFT MUN: NORTH BETHLEHEM T RIGHT MUN: NORTH BETHLEHEM T

BRUSH RUN RD 021129 FT
(SR2005 SEG 0150/2140) 0080/2614
FOR SR 2005 AND 2013
(CONN) 0080/2480

SUNEDECKER RD
(T728) 0080/0661
018515 FT

MT LOOKOUT LN
(TWP) 0070/1635

015678 FT

013383 FT

MONG RD
(T437) 0050/2160

010194 FT

021129 FT BRUSH RUN RD
0080/2614 (SR2005 SEG 0150/2140)

0080/1430 CHURCH RD
(T449)

018515 FT 2 0 62085 0 00 0185+13
5 0080/0000 LENGTH(AH 2614 BK 2837)

015678 FT 2 0 62085 0 00 0156+29
5 0070/0000 LENGTH(AH 2837 BK 2295)

013383 FT 2 0 62085 0 00 0127+62
5 0060/0000 LENGTH(AH 2295 BK 3189)

010194 FT 2 0 62085 0 00 0101+68
LINDLEY RD
(SR2008 SEG 0010/0000)

EXTRACT DATE: 12/28/2024 ROADWAY MANAGEMENT SYSTEM PAGE NUMBER: 412
PRINT DATE: 12/30/2024 SLD COUNTY/SR - ANNUAL PRINT COUNTY: WASHINGTON

DIR: B TOTAL LEN: 4.002 MI.
LEFT MUN: NORTH BETHLEHEM T

DIST: 12-4 SR: 2013
RIGHT MUN: NORTH BETHLEHEM T

0050/0000 LENGTH(AH 3189 BK 2452)

007742 FT

007742 FT 2 0 62085 0 00 0077+45
0040/0000 LENGTH(AH 2452 BK 2620)

005122 FT

005122 FT 2 0 62085 0 00 0051+25
0030/0000 LENGTH(AH 2620 BK 2528)

0020/1818 BMS EN 62/2013/0020/1807
2 0 62085 0 00 0043+89
B L DANIELS
0020/1807 BMSBG 62/2013/0020/1807
URQUHART RD
0020/1601 (T744)

002594 FT

002594 FT 2 0 62085 0 00 0025+97
0020/0000 LENGTH(AH 2528 BK 2594)

0010/1836 NORTH BETHLEHEM
WEST BETHLEHEM T

0010/1230 STEPP LN
(TWP)

0010/0415 BMS EN 62/2013/0010/0403
2 0 62085 0 00 0004+11
B L DANIELS

0010/0403 BMSBG 62/2013/0010/0403
BURSON RD

0010/0371 (T383)
NC LITTLE DANIELS RUN RD
000000 FT LONE PINE RD
(SR2011 SEG 0200/1591)

0010/0000 MFC BEGIN = E
LENGTH(AH 2594 BK 0000)

2 0 62085 0 00 0000+00 000000 FT
LONE PINE RD
(SR2011 SEG 0200/1591) 0010/0000

EXTRACT DATE: 12/28/2024 ROADWAY MANAGEMENT SYSTEM PAGE NUMBER: 411
PRINT DATE: 12/30/2024 SLD COUNTY/SR - ANNUAL PRINT COUNTY: WASHINGTON

DIR: B TOTAL LEN: 2.021 MI. DIST: 12-4 SR: 2012
LEFT MUN: NORTH CHARLEROI B RIGHT MUN: NORTH CHARLEROI B

	010670 FT		010670 FT	
PENNSYLVANIA AV (SR0088 SEG 0530/0949)	0060/1321	==	INTER-AHD FOURTH ST (SR0088 SEG 0530/0949)	
		==	OLIVE AV	
SAMPSON WY (BORO)	0060/1140	==	(BORO)	
		==	WALNUT WY	
ISABELLA AV (BORO)	0060/0962	==	(BORO)	
		==	ISABELLA AV	
		==	(BORO)	
		==	CHESTNUT WY	
		==	(BORO)	
		==	CENTER AV	
		==	(BORO)	
		==	PEACH WY	
		==	(BORO)	
		==	CONRAD AV	
		==	(BORO)	
		==	LONG WY	
		==	(BORO)	
		==	HIGHLAND AV	
		==	(BORO)	
BORO AL (BORO)	0060/0012	==		
	009349 FT	==	009349 FT	2 0 62233 0 00 0042+89
			NC FO	
			URTH ST	
			LOCOUST LN	
			(BORO)	
			NORTH CHARLEROI	
			FALLOWFIELD T	
			LENGTH (AH 1321 BK 1172)	
			WOODWARD AV	
			(T972)	

EXTRACT DATE: 12/28/2024 ROADWAY MANAGEMENT SYSTEM PAGE NUMBER: 410
PRINT DATE: 12/30/2024 SLD COUNTY/SR - ANNUAL PRINT COUNTY: WASHINGTON

DIR: B TOTAL LEN: 2.021 MI. DIST: 12-4 SR: 2012
LEFT MUN: FALLOWFIELD T RIGHT MUN: FALLOWFIELD T

	008177 FT		008177 FT	2 0 62233 0 00 0030+64
BLYTH AV				OAK ST
(T525)	0050/0000	==	5 0050/0000	(T525)
				LENGTH(AH 1172 BK 3106)
LC FOR FECSN DR	0040/2089	==		
(CONN)				
FECSN DR	0040/2003	==		
(TWP)				
RAYMOND ST			0040/1985	ROSEWOOD DR
(T506)	0040/1588	==		(TWP)
	005071 FT	==	0040/0263	CULLEN DR
				(T524)
DAIRY RD	0040/0000	==	005071 FT	2 0 62233 0 00 0000+00
(T882)				NC FO
				URTH ST ET
				FREEMONT RD
			5 0040/0000	(SR2014 SEG 0010/0000)
				LENGTH(AH 3106 BK 1840)
			0030/0970	JEFFERSON AV
				(T597)
			0030/0591	BMSN 62/2012/0030/0280
				0 0 00000 0 00 0000+00
				PA TURNPK 43
	003231 FT		0030/0280	BMSBG 62/2012/0030/0280
				003231 FT
			5 0030/0000	2 0 62048 0 01 0048+55
				LENGTH(AH 1840 BK 1625)
	001606 FT		001606 FT	2 0 62048 0 01 0032+32
			5 0020/0000	LENGTH(AH 1625 BK 1606)
				HICKORY DR
			0010/1400	(T620)
			0010/0720	SPRUCE WY
				(T605)
				NC WA
				LNUT RIDGE RD
				COYLE CURTAIN RD
				(SR2025 SEG 0020/0000)
				MFC BEGIN = D
2 0 62048 0 00 0016+00 000000 FT			5 0010/0000	LENGTH(AH 1606 BK 0000)
COYLE CURTAIN RD				
(SR2025 SEG 0020/0000)				

EXTRACT DATE: 12/28/2024 ROADWAY MANAGEMENT SYSTEM PAGE NUMBER: 409
PRINT DATE: 12/30/2024 SLD COUNTY/SR - ANNUAL PRINT COUNTY: WASHINGTON


DIR: B TOTAL LEN: 16.123 MI. DIST: 12-4 SR: 2011
LEFT MUN: AMWELL T RIGHT MUN: AMWELL T

085132 FT

085132 FT WAYNESBURG RD
0320/2903 (SR0019 SEG 0190/0115)

082229 FT

0320/0033 BMS EN 62/2011/0320/0000
082229 FT 2 0 62194 0 01 0031+26
REDD RUN

 0320/0000 BMSBG 62/2011/0320/0000
LENGTH(AH 2903 BK 1340)
REDD RUN RD
0310/1302 (T736)

080889 FT

 080889 FT 2 0 62194 0 01 0045+18
0310/0000 LENGTH(AH 1340 BK 3277)

EXTRACT DATE: 12/28/2024 ROADWAY MANAGEMENT SYSTEM PAGE NUMBER: 408
PRINT DATE: 12/30/2024 SLD COUNTY/SR - ANNUAL PRINT COUNTY: WASHINGTON

DIR: B TOTAL LEN: 16.123 MI. DIST: 12-4 SR: 2011
LEFT MUN: AMWELL T RIGHT MUN: AMWELL T

077612 FT

0300/0162 BMS EN 62/2011/0300/0140
2 0 62194 0 01 0076+48
SHIPE RUN
0300/0140 BMSBG 62/2011/0300/0140
077612 FT 2 0 62194 0 01 0077+95
SHIPE RD
(T696)
0300/0000 LENGTH(AH 3277 BK 2538)

075074 FT

0290/0481 BMS EN 62/2011/0290/0457
2 0 62194 0 01 0098+74
POTATO RUN
0290/0457 BMSBG 62/2011/0290/0457
075074 FT 2 0 62194 0 01 0103+40
POTATO RUN RD
(T698)
0290/0000 LENGTH(AH 2538 BK 2684)

RBR

RBR

2 0 62194 0 01 0130+17 072390 FT
WEAVER RUN RD
(SR2006 SEG 0040/1698) 0280/0000

0280/0259 BMS EN 62/2011/0280/0165
2 0 62194 0 01 0128+57
P3
LITTLE TENMILE CREEK
0280/0165 BMSBG 62/2011/0280/0165
072390 FT
0280/0000 LENGTH(AH 2684 BK 2915)
PUMP STATION RD
0270/2800 (T409)

0270/1533 BMS EN 62/2011/0270/1521
2 0 62194 0 01 0144+14

EXTRACT DATE: 12/28/2024 ROADWAY MANAGEMENT SYSTEM PAGE NUMBER: 407
PRINT DATE: 12/30/2024 SLD COUNTY/SR - ANNUAL PRINT COUNTY: WASHINGTON

DIR: B TOTAL LEN: 16.123 MI. DIST: 12-4 SR: 2011
LEFT MUN: AMWELL T RIGHT MUN: AMWELL T

		0270/1521	B L TENMILE BMSBG 62/2011/0270/1521
069475 FT		069475 FT	2 0 62194 0 01 0159+45 VILLAGE: LONE PINE BRUSH RUN RD (SR2005 SEG 0090/1693)
BAKER HILL RD (SR2005 SEG 0090/1693)	0270/0000	5 0270/0000	LENGTH(AH 2915 BK 2056)
		0260/1799	BMSSEN 62/2011/0260/1724 AMWELL
		0260/1761	WEST BETHLEHEM T 2 0 62194 0 02 0162+71 L TENMILE CK
		0260/1724	BMSBG 62/2011/0260/1724 BAYNE AV
		0260/1596	(T735)
		0260/0930	BUTTERMILK LN (TWP)
067419 FT		067419 FT	2 0 62194 0 02 0179+82 PINE RUN RD (T728)
		5 0260/0000	LENGTH(AH 2056 BK 3052)
		0250/1451	BMSSEN 62/2011/0250/1432 2 0 62194 0 02 0196+37 PINE RUN
		0250/1432	BMSBG 62/2011/0250/1432
064367 FT		064367 FT	2 0 62194 0 02 0210+24
		5 0250/0000	LENGTH(AH 3052 BK 3239)
		0240/2630	SOWERS LN (TWP)

EXTRACT DATE: 12/28/2024 ROADWAY MANAGEMENT SYSTEM PAGE NUMBER: 406
PRINT DATE: 12/30/2024 SLD COUNTY/SR - ANNUAL PRINT COUNTY: WASHINGTON

DIR: B TOTAL LEN: 16.123 MI. DIST: 12-4 SR: 2011
LEFT MUN: WEST BETHLEHEM T RIGHT MUN: WEST BETHLEHEM T

			061128 FT		0240/0086 0240/0023 061128 FT	DUTCH GLORY RD (T736) BMSSEN 62/2011/0240/0000 2 0 62194 0 02 0243+05 HAINERS RUN BMSBG 62/2011/0240/0000 LENGTH(AH 3239 BK 2418)
					0240/0000	
LITTLE CREEK RD (SR2047 SEG 0080/1787)			0230/0349 058710 FT		0230/0023 058710 FT	BMSSEN 62/2011/0230/0000 2 0 62194 0 02 0267+30 BRANCH OF TENMILE CREEK BMSBG 62/2011/0230/0000 LENGTH(AH 2418 BK 2779)
					0230/0000	
			055931 FT		055931 FT	2 0 62194 0 02 0295+18 LENGTH(AH 2779 BK 2937)
					0220/0000	
HIGHLAND RIDGE RD (T366)			0210/1380		0210/1380	HAINER RD (T738)
			052994 FT		052994 FT	2 0 62194 0 02 0324+55 LENGTH(AH 2937 BK 2662)
					0210/0000	
					0200/1955 0200/1730	MCNEELY LN (PRDR) BMSSEN 62/2011/0200/1706 2 0 62194 0 02 0333+93 L DANIELS RN BMSBG 62/2011/0200/1706 LITTLE DANIEL RUN RD (SR2013 SEG 0010/0000)
					0200/1706 0200/1591	

EXTRACT DATE: 12/28/2024 ROADWAY MANAGEMENT SYSTEM PAGE NUMBER: 405
PRINT DATE: 12/30/2024 SLD COUNTY/SR - ANNUAL PRINT COUNTY: WASHINGTON

DIR: B TOTAL LEN: 16.123 MI. DIST: 12-4 SR: 2011
LEFT MUN: WEST BETHLEHEM T RIGHT MUN: WEST BETHLEHEM T

050332 FT

050332 FT 2 0 62194 0 02 0351+17
S 0200/0000 LENGTH(AH 2662 BK 2883)

== 0190/2120 FRIEND LN
(TWP)

2 0 62194 0 02 0380+00 047449 FT
TOPSAIL LN
(T371) 0190/0000

==

047449 FT
S 0190/0000 LENGTH(AH 2883 BK 2384)
PAULS LN
0180/2300 (PRDR)

==

045065 FT

045065 FT 2 0 62194 0 02 0403+92
S 0180/0000 LENGTH(AH 2384 BK 3108)

2 0 62194 0 02 0435+00 041957 FT
WHERRY SCHOOL RD
(T365) 0170/0000

==

041957 FT
S 0170/0000 LENGTH(AH 3108 BK 2397)
DUNKARD CHURCH RD
0160/1550 (T365)

==

039560 FT

039560 FT 2 0 62194 0 02 0459+26
S 0160/0000 LENGTH(AH 2397 BK 2403)

DIR: B TOTAL LEN: 16.123 MI.
LEFT MUN: WEST BETHLEHEM T

DIST: 12-4 SR: 2011
RIGHT MUN: WEST BETHLEHEM T

0140/0166



034489 FT

032111 FT

```

0150/0442 SPRING VALLEY RD
0150/0067 (SRSEN 62/2011/0150/0000)
037157 FT 2062194 002 0482+60
DAMIELS RUN
BMSBG 62/2011/0150/0000
0150/0000 LENGTH (AH 2403 BK 2668)

```

		RETAINING WALL
	0140/1656	BMSID 62/2011/0140/1656
		RETAINING WALL
	0140/1650	BMSID 62/2011/0140/1650

0140/0276 FIRST ST
(T842)

0140/0128 DAISY AL
034489 FT 2062194 0 02 0510+14
NC LONE PINE RD
0140/0000 LENGTH(AH 2668 BK 2378)
GAYMAN AV
0130/2161 (T868)
DAISY AL
0130/1835 (T887)

032111 FT 2 0 62194 0 03 0533+33
0130/0000 LENGTH(AH 2378 BK 2657)

0120/0267 BMS EN 62/2011/0120/0251
2 0 62194 0 03 0557+98
B TENMILE CK
0120/0251 BMS BG 62/2011/0120/0251

DIR: B TOTAL LEN: 16.123 MI.
LEFT MUN: WEST BETHLEHEM T

DIST: 12-4 SR: 2011
RIGHT MUN: WEST BETHLEHEM T

BARR RUN RD
(SR2022 SEG 0130/3605) 0110/1073

029454 FT

026604 FT

DAVIS, LN
(T838)

0100/0698

024077 FT

021892 FT

BUCKINGHAM RD

0120/0093 LC TO/FROM TB16 RD
029454 FT (CONN) 2062194 0 03 0559+90
(LAUREL RIDGE RD
(TB16)
NC BE ALLSVILLE RD
0120/0000 LENGTH(AH 2657 BK 2850)

```

0110/0623  MAIN ST
              (T889)
0110/0278  CHURCH ST
              (T810)
026604 FT  2 0 62194 0 03 0588+83
              B TENMILE CK
              STRUCTURE LENGTH 11 FT
BMSID 62/2011/0110/0000
0110/0000  LENGTH(AH 2850 BK 2527)

```

0100/0930 WEST BETHLEHEM
DEEMSTON B

0100/0681 P I P E R R D
(T838)

024077 FT 2 0 62194 0 03 0614+71
VILLAGE: FAIRFIELD
0100/0000 LENGTH(AH 2527 BK 2185)

021892 FT 2 0 62194 0 03 0636+56
0090/0000 LENGTH(AH 2185 BK 2575)

0080/1456 PLUM RUN
STRUCTURE LENGTH 26 FT
BMSID 62/2011/0080/1456

EXTRACT DATE: 12/28/2024 ROADWAY MANAGEMENT SYSTEM PAGE NUMBER: 402
PRINT DATE: 12/30/2024 SLD COUNTY/SR - ANNUAL PRINT COUNTY: WASHINGTON

DIR: B TOTAL LEN: 16.123 MI. DIST: 12-4 SR: 2011
LEFT MUN: DEEMSTON B RIGHT MUN: DEEMSTON B

(SR2024 SEG 0100/1596) 0080/1166

019317 FT

019317 FT 2 0 62194 0 03 0662+31
5 0080/0000 LENGTH(AH 2575 BK 2892)

016425 FT

BARNARD RD
(TWP)

0060/2853

0070/0012 BMS EN 62/2011/0070/0000
016425 FT 2 0 62194 0 03 0691+21
B PLUM RUN
5 0070/0000 BMSBG 62/2011/0070/0000
LENGTH(AH 2892 BK 2892)
0060/2853 PIPER RD
(TWP)

0060/1632 BMS EN 62/2011/0060/1607
2 0 62194 0 03 0704+05
PLUM RUN

0060/1607 BMSBG 62/2011/0060/1607
LC TO/FROM T383 RD

0060/1250 (CONN)
LAUREL RIDGE RD
(T383)

0060/1181 BMS EN 62/2011/0060/1150
0060/1167 2 0 62194 0 03 0708+57
PLUM RUN

0060/1150 BMSBG 62/2011/0060/1150

013533 FT

013533 FT 2 0 62194 0 03 0720+15
5 0060/0000 LENGTH(AH 2892 BK 2978)

010555 FT

0050/0595 RUSCITTO LN
010555 FT (PRDR)
2 0 62194 0 03 0749+93
5 0050/0000 LENGTH(AH 2978 BK 2942)

EXTRACT DATE: 12/28/2024 ROADWAY MANAGEMENT SYSTEM PAGE NUMBER: 401
PRINT DATE: 12/30/2024 SLD COUNTY/SR - ANNUAL PRINT COUNTY: WASHINGTON

DIR: B TOTAL LEN: 16.123 MI. DIST: 12-4 SR: 2011
LEFT MUN: DEEMSTON B RIGHT MUN: DEEMSTON B

PLUM RUN LN
(PRDR)

0040/1120

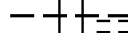


0040/1091 BMS EN 62/2011/0040/1076
2 0 62194 0 03 0768+44
PLUM RUN

0040/1076 BMSBG 62/2011/0040/1076

007613 FT


007613 FT 2 0 62194 0 03 0779+35
BEATTY LN
(BORO)



5 0040/0000 BEALLSVILLE B
LENGTH(AH 2942 BK 2940)

004673 FT

5 004673 FT 2 0 62194 0 03 0808+77
0030/0000 LENGTH(AH 2940 BK 2776)



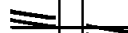
0020/1285 BMS EN 62/2011/0020/1275
0 0 00000 0 00 0000+00
PLUM RUN

0020/1275 BMSBG 62/2011/0020/1275

001897 FT

5 001897 FT 2 0 62194 0 03 0836+53
0020/0000 LENGTH(AH 2776 BK 1897)

2 0 62194 0 03 0855+51 000000 FT
MAIDEN ST
(SR2041 SEG 0140/1348) 0010/0000



NC MARTINDALE RD
MAIDEN ST
000000 FT (SR2041 SEG 0140/1348)
MFC BEGIN = D
5 0010/0000 LENGTH(AH 1897 BK 0000)

EXTRACT DATE: 12/28/2024 ROADWAY MANAGEMENT SYSTEM PAGE NUMBER: 400
PRINT DATE: 12/30/2024 SLD COUNTY/SR - ANNUAL PRINT COUNTY: WASHINGTON

DIR: B TOTAL LEN: 3.246 MI. DIST: 12-4 SR: 2010
LEFT MUN: BENTLEYVILLE B RIGHT MUN: BENTLEYVILLE B

	017140 FT		017140 FT MAIN ST
			0080/1131 (SR0917 SEG 0120/2050)
LACKAWANNA AV (BORO)	0080/0047 016009 FT		
			016009 FT 2 0 62058 0 00 0159+80
			OLIVER AV
			(BORO)
			0080/0000 LENGTH(AH 1131 BK 2084)
KENNEDY AV (BORO)	0070/1395		
			0070/1003 RUSSIE AV
			(BORO)
			0070/0858 HILL ST
			(BORO)
			0070/0133 DEER ST
			(BORO)
2 0 62058 0 00 0138+82 013925 FT			013925 FT
RILEY AV			
(BORO)	0070/0000		0070/0000 LENGTH(AH 2084 BK 2498)
2 0 62058 0 00 0113+81 011427 FT			011427 FT
BENTWORTH HIGH SCHOOL			
(PRDR)	0060/0000		0060/0000 LENGTH(AH 2498 BK 2188)
			BENTLEYVILLE
			0050/1961 SOMERSET T

EXTRACT DATE: 12/28/2024 ROADWAY MANAGEMENT SYSTEM PAGE NUMBER: 399
PRINT DATE: 12/30/2024 SLD COUNTY/SR - ANNUAL PRINT COUNTY: WASHINGTON

DIR: B TOTAL LEN: 3.246 MI. DIST: 12-4 SR: 2010
LEFT MUN: BENTLEYVILLE B RIGHT MUN: BENTLEYVILLE B

JOHNSTON RD (T469)	009239 FT			009239 FT	2 0 62058 0 00 0091+93 NC LINCOLN AV CHIPPEWA RD (T469)
	0050/0000	==	==	5 0050/0000	LENGTH(AH 2188 BK 2429)
2 0 62058 0 00 0067+60 006810 FT SPROWLES RD (T818)	0040/0000	==	==	006810 FT	BIGLER RD (T818)
				5 0040/0000	LENGTH(AH 2429 BK 1692)
	005118 FT		==	0030/0430	SHARON DR (TWP)
				5 005118 FT	2 0 62058 0 00 0051+18
				5 0030/0000	LENGTH(AH 1692 BK 3161)
			==	0020/1840	BAKER LN (TWP)
2 0 62058 0 00 0019+57 001957 FT THOMAS RD (T810)	0020/0000	==	==	001957 FT	
				5 0020/0000	LENGTH(AH 3161 BK 1957)
	000000 FT			000000 FT	2 0 62058 0 00 0000+00 (2019 TBK) WHERRY RD (TWP)
				NC VA	VANCEVILLE RD
				INTER-BK	VANCEVILLE RD (SR2019 SEG 0070/0000)
				5 0010/0000	MFC BEGIN = D LENGTH(AH 1957 BK 0000)

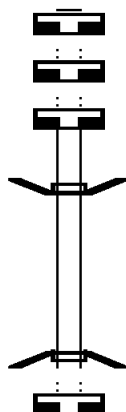
EXTRACT DATE: 12/28/2024 ROADWAY MANAGEMENT SYSTEM PAGE NUMBER: 398
PRINT DATE: 12/30/2024 SLD COUNTY/SR - ANNUAL PRINT COUNTY: WASHINGTON

DIR: B TOTAL LEN: .004 MI. DIST: 12-4 SR: 2009
LEFT MUN: AMWELL T RIGHT MUN: AMWELL T

000021 FT
000021 FT
000021 FT

000000 FT

000000 FT

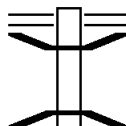


000021 FT
7030/0000 LENGTH(AH 3092 BK 1537)
000021 FT
7020/0000 LENGTH(AH 1537 BK 2096)
000021 FT
7014/0000 LENGTH(AH 2096 BK 0021)
BMSBN 62/2009/0010/0000
INTER-AHD BAKER STATION RD
0010/0021 (TWP)
000000 FT 2 0 62098 0 00 0003+10
NC BAKER STATION RD
INTER-BK BAKER STATION RD
(TWP)
BANE CREEK
BMSBG 62/2009/0010/0000
5 0010/0000 LENGTH(AH 0021 BK 0333)
000000 FT
7010/0000 LENGTH(AH 0333 BK 0000)

EXTRACT DATE: 12/28/2024 ROADWAY MANAGEMENT SYSTEM PAGE NUMBER: 397
PRINT DATE: 12/30/2024 SLD COUNTY/SR - ANNUAL PRINT COUNTY: WASHINGTON

DIR: B TOTAL LEN: 1.359 MI. DIST: 12-4 SR: 2008
LEFT MUN: NORTH BETHLEHEM T RIGHT MUN: NORTH BETHLEHEM T

007173 FT



007173 FT DANIELS RUN RD
0030/3007 (SR2015 SEG 0090/1355)
0030/2566 BMSSEN 62/2008/0030/2534
2 0 62062 0 00 0067+28
DANIELS RUN
0030/2534 BMSBG 62/2008/0030/2534

2 0 62062 0 00 0041+49 004166 FT
AMOS RD
(T744) 0030/0000

WEAVER LN
(TWP) 0020/0975

002047 FT

000000 FT

==

==

004166 FT
S 0030/0000 LENGTH(AH 3007 BK 2119)
0020/1280 URQUHART RD
(T744)

002047 FT 2 0 62062 0 00 0020+47
S 0020/0000 LENGTH(AH 2119 BK 2047)

000000 FT 2 0 62062 0 00 0000+00
NC LINDLEY RD
LITTLE DANIELS RUN RD
(SR2013 SEG 0050/0000)
MFC BEGIN = E
S 0010/0000 LENGTH(AH 2047 BK 0000)

EXTRACT DATE: 12/28/2024 ROADWAY MANAGEMENT SYSTEM PAGE NUMBER: 396
PRINT DATE: 12/30/2024 SLD COUNTY/SR - ANNUAL PRINT COUNTY: WASHINGTON
DIR: B TOTAL LEN: 10.154 MI. DIST: 12-4 SR: 2007
LEFT MUN: NORTH FRANKLIN T RIGHT MUN: NORTH FRANKLIN T

PARK AV 053614 FT
(SR0018 SEG 0310/1796) 0220/1106

052508 FT

049717 FT

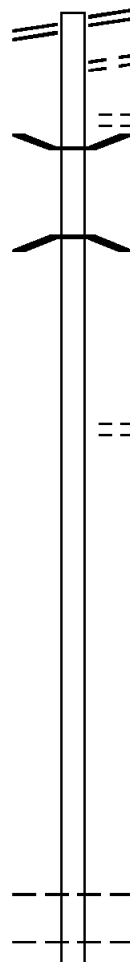
047745 FT

045175 FT

NORTH FRANKLIN
SOUTH FRANKLIN T
SOUTH FRANKLIN
NORTH FRANKLIN T

0180/1883

0180/1464



053614 FT PARK AV
0220/1106 (SR0018 SEG 0310/1796)
0220/0789 ARMY RESERVES DEPOT RD
0220/0475 (GOVT)
0220/0023 TRINITY MIDDLE SCHOOL P
052508 FT (PRDR)
BMSSEN 62/2007/0220/0000
2 0 62128 0 02 0528+24
R #2 OVERFLO
BMSBG 62/2007/0220/0000
LENGTH(AH 1106 BK 2791)

5

0210/0451 PHILLIPS DR
049717 FT (PRDR)
0210/0000 2 0 62128 0 04 0500+40
LENGTH(AH 2791 BK 1972)

5

047745 FT 2 0 62128 0 04 0480+44
0200/0000 LENGTH(AH 1972 BK 2570)

5

045175 FT 2 0 62128 0 04 0454+74
0190/0000 LENGTH(AH 2570 BK 2222)

5

EXTRACT DATE: 12/28/2024 ROADWAY MANAGEMENT SYSTEM PAGE NUMBER: 395
PRINT DATE: 12/30/2024 SLD COUNTY/SR - ANNUAL PRINT COUNTY: WASHINGTON

DIR: B TOTAL LEN: 10.154 MI. DIST: 12-4 SR: 2007
LEFT MUN: SOUTH FRANKLIN T RIGHT MUN: NORTH FRANKLIN T

2 0 62128 0 03 0432+51 042953 FT
COVE RD
(SR3015 SEG 0030/1969) 0180/0000

040780 FT

LAGONDA RD
(SR3008 SEG 0100/3355) 0160/0925

037830 FT

035834 FT

033992 FT

042953 FT

0180/0000 LENGTH(AH 2222 BK 2173)
MC ELREE RD
0170/1991 (T623)
0170/1650 LC TO/ FROM T623 RD
(CONN)

0170/0584 NORTH FRANKLIN
040780 FT SOUTH FRANKLIN T
0170/0000 2 0 62128 0 03 0409+86
LENGTH(AH 2173 BK 2950)

0160/0079 SOUTH FRANKLIN
037830 FT AMWELL T
2 0 62128 0 02 0377+92
COURSON HILL RD
(T734)
NC SCENIC DR
0160/0000 LENGTH(AH 2950 BK 1996)

0150/0120 THOMAS LN
035834 FT (TWP)
2 0 62128 0 02 0358+30
VANKIRK RIDGE RD
(SR2004 SEG 0010/0000)
0150/0000 LENGTH(AH 1996 BK 1842)

033992 FT 2 0 62128 0 02 0339+71
0140/0000 LENGTH(AH 1842 BK 3457)

EXTRACT DATE: 12/28/2024 ROADWAY MANAGEMENT SYSTEM PAGE NUMBER: 394
PRINT DATE: 12/30/2024 SLD COUNTY/SR - ANNUAL PRINT COUNTY: WASHINGTON

DIR: B TOTAL LEN: 10.154 MI. DIST: 12-4 SR: 2007
LEFT MUN: AMWELL T RIGHT MUN: AMWELL T

HINERMAN RD
(T622)

0130/1017 ==

030535 FT

030535 FT 2 0 62128 0 02 0305+14
S 0130/0000 LENGTH(AH 3457 BK 3294)

CHAMBERS DAM RD
(PRDR)

0120/2576 ==

027241 FT

027241 FT 2 0 62128 0 02 0272+30
S 0120/0000 LENGTH(AH 3294 BK 3360)

023881 FT

023881 FT 2 0 62128 0 02 0238+70
S 0110/0000 LENGTH(AH 3360 BK 2065)

021816 FT

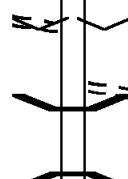
021816 FT 2 0 62128 0 02 0218+11
MCADAMS RD
(T624)
S 0100/0000 LENGTH(AH 2065 BK 2520) ==

EXTRACT DATE: 12/28/2024 ROADWAY MANAGEMENT SYSTEM PAGE NUMBER: 393
PRINT DATE: 12/30/2024 SLD COUNTY/SR - ANNUAL PRINT COUNTY: WASHINGTON

DIR: B TOTAL LEN: 10.154 MI. DIST: 12-4 SR: 2007
LEFT MUN: AMWELL T RIGHT MUN: AMWELL T

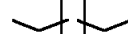
ALAMAE LAKES RD
(T411)

019296 FT
0090/0000




019296 FT 2 0 62128 0 02 0193+00
VILLAGE: BANETOWN
LENGTH(AH 2520 BK 1783)
(TBK 2007) BAKER STA RD
(TWP)
0080/1209 BMSBN 62/2007/0080/1072
0080/1100 2 0 62128 0 01 0185+96
BANE CREEK
0080/1072 BMSBG 62/2007/0080/1072

017513 FT



017513 FT 2 0 62128 0 01 0175+26
VILLAGE: BAKERS STATION
LENGTH(AH 1783 BK 2443)

2 0 62128 0 01 0150+87 015070 FT
PETTIT RD
(T636) 0070/0000



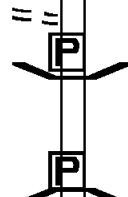
015070 FT ROSS RD
(T636)
LENGTH(AH 2443 BK 1545)

013525 FT

013525 FT 2 0 62128 0 01 0135+62
LENGTH(AH 1545 BK 2987)

VISTA VALLEY RD
(T560)

0050/0340
010538 FT



NC BANETOWN RD
BMSBN 62/2007/0050/0000
0050/0053 BRIDGE POSTED (TONS)
010538 FT 2 0 62128 0 01 0105+48
SGL 30 COMB 35
BANE CREEK
BMSBG 62/2007/0050/0000
LENGTH(AH 2987 BK 2234)

EXTRACT DATE: 12/28/2024 ROADWAY MANAGEMENT SYSTEM PAGE NUMBER: 392
PRINT DATE: 12/30/2024 SLD COUNTY/SR - ANNUAL PRINT COUNTY: WASHINGTON

DIR: B TOTAL LEN: 10.154 MI. DIST: 12-4 SR: 2007
LEFT MUN: AMWELL T RIGHT MUN: AMWELL T

2 0 62128 0 00 0082+76 008304 FT
DILLE RD
(SR3020 SEG 0082/2553) 0040/0000

005810 FT

003154 FT

2 0 62128 0 00 0000+00 000000 FT
PLUMSOCK RD
(SR2020 SEG 0050/0938) 0010/0000

008304 FT

0040/0000 LENGTH(AH 2234 BK 2494)

005810 FT 2 0 62128 0 00 0056+36
0030/0000 LENGTH(AH 2494 BK 2656)

0020/0275 HORNE RUN RD
(T636)

0020/0076 BMS EN 62/2007/0020/0048
2 0 62128 0 00 0031+79
P3

0020/0048 HORNE RUN
003154 FT BMSBG 62/2007/0020/0048
2 0 62128 0 00 0030+92
WEST HILLSBORO RD
(T365)

0020/0000 LENGTH(AH 2656 BK 3154)

NC HACKNEY STATION RD
HACKNEY STATION RD
000000 FT (SR2020 SEG 0050/0938)
MFC BEGIN = D

0010/0000 LENGTH(AH 3154 BK 0000)

EXTRACT DATE: 12/28/2024 ROADWAY MANAGEMENT SYSTEM PAGE NUMBER: 391
PRINT DATE: 12/30/2024 SLD COUNTY/SR - ANNUAL PRINT COUNTY: WASHINGTON

DIR: B TOTAL LEN: 1.814 MI. DIST: 12-4 SR: 2006
LEFT MUN: AMWELL T RIGHT MUN: AMWELL T

EDGEWOOD DR
(T425)

009577 FT

009577 FT LONE PINE RD
0040/1698 (SR2011 SEG 0280/0000)

007879 FT

007879 FT 2 0 62008 0 01 0078+80
BLACK HILL RD
(T735)
S 0040/0000 LENGTH(AH 1698 BK 3316)

004563 FT

0030/0734 OP ID SR 0079 62/0079/0274/0000
SR 0079
0030/0613 OP ID 62/0079/0275/0000
004563 FT 2 0 62008 0 00 0045+85
B TENMILE CK
STRUCTURE LENGTH 11 FT
BMSID 62/2006/0030/0000
S 0030/0000 LENGTH(AH 3316 BK 2009)

002554 FT

002554 FT 2 0 62008 0 00 0025+72
S 0020/0000 LENGTH(AH 2009 BK 2554)

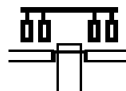
0010/2144

000000 FT

000000 FT 2 0 62008 0 00 0000+00
NC WE AVER RUN RD
AMITY RIDGE RD
(SR0019 SEG 0140/1857)
MFC BEGIN = E
S 0010/0000 LENGTH(AH 2554 BK 0000)

EXTRACT DATE: 12/28/2024 ROADWAY MANAGEMENT SYSTEM PAGE NUMBER: 390
PRINT DATE: 12/30/2024 SLD COUNTY/SR - ANNUAL PRINT COUNTY: WASHINGTON
DIR: B TOTAL LEN: 8.251 MI. DIST: 12-4 SR: 2005
LEFT MUN: NORTH BETHLEHEM T RIGHT MUN: NORTH BETHLEHEM T

043563 FT



043563 FT
INTER-AHD

0170/1109

CHARTIERS CREEK RD
(SR0519 SEG 0010/0000)
NATIONAL PK
(SR0040 SEG 0490/0000)

DIST: 12-4 SR: 2005
RIGHT MUN: NORTH BETHLEHEM T

EXTRACT DATE: 12/28/2024 ROADWAY MANAGEMENT SYSTEM PAGE NUMBER: 388
PRINT DATE: 12/30/2024 SLD COUNTY/SR - ANNUAL PRINT COUNTY: WASHINGTON

DIR: B TOTAL LEN: 8.251 MI. DIST: 12-4 SR: 2005
LEFT MUN: AMWELL T RIGHT MUN: AMWELL T

0130/2985 BMSBG 62/2005/0130/2985

030930 FT

030930 FT 2 0 62075 0 01 0310+30
1236 BRUSH RUN RD
(PRDR)

==

5 0130/0000 LENGTH(AH 3416 BK 2090)

ANKROM RD
(T637)

0120/1146

==

028840 FT

028840 FT 2 0 62075 0 01 0288+54
5 0120/0000 LENGTH(AH 2090 BK 2832)

026008 FT

026008 FT 2 0 62075 0 01 0259+98
1006 BRUSH RUN RD
(PRDR)

==

5 0110/0000 LENGTH(AH 2832 BK 2904)

023104 FT

023104 FT 2 0 62075 0 01 0230+24
5 0100/0000 LENGTH(AH 2904 BK 2892)

PUMP STATION RD
(T409)

0090/2400

==

0090/2320 BMSBG 62/2005/0090/2257
2 0 62075 0 00 0224+83
L TENMILE CK

OLD MILL RD

0090/2257 BMSBG 62/2005/0090/2257

EXTRACT DATE: 12/28/2024 ROADWAY MANAGEMENT SYSTEM PAGE NUMBER: 387
PRINT DATE: 12/30/2024 SLD COUNTY/SR - ANNUAL PRINT COUNTY: WASHINGTON

DIR: B TOTAL LEN: 8.251 MI. DIST: 12-4 SR: 2005
LEFT MUN: AMWELL T RIGHT MUN: AMWELL T

(T409)	0090/2005	==	
LONE PINE RD			NC BRUSH RUN RD
(SR2011 SEG 0270/0000)	0090/1693	==	0090/1693 (SR2011 SEG 0270/0000)
	020212 FT		0090/0014 BMSBN 62/2005/0090/0000
			020212 FT 2 0 62075 0 00 0202+16
			VILLAGE: LONE PINE
			SOWERS RUN
			BMSBG 62/2005/0090/0000
			0090/0000 LENGTH(AH 2892 BK 2594)
	017618 FT		017618 FT 2 0 62075 0 00 0174+63
			0080/0000 LENGTH(AH 2594 BK 1852)
	015766 FT	==	RIDGE CHURCH RD
SPOSATO RD			0070/0199 (T365)
(T365)	0070/0000	==	015766 FT 2 0 62075 0 00 0152+82
			NC BAKER HILL RD
			0070/0000 LENGTH(AH 1852 BK 2850)
	012916 FT		012916 FT 2 0 62075 0 00 0129+17
			0060/0000 LENGTH(AH 2850 BK 2028)
	010888 FT		010888 FT 2 0 62075 0 00 0108+89
			0050/0000 LENGTH(AH 2028 BK 3310)

EXTRACT DATE: 12/28/2024 ROADWAY MANAGEMENT SYSTEM PAGE NUMBER: 386
PRINT DATE: 12/30/2024 SLD COUNTY/SR - ANNUAL PRINT COUNTY: WASHINGTON

DIR: B TOTAL LEN: 8.251 MI. DIST: 12-4 SR: 2005
LEFT MUN: AMWELL T RIGHT MUN: AMWELL T

007578 FT

0040/0186 PENN HILL RD
007578 FT (T363)
2 0 62075 0 00 0075+79
PENN HILL RD
(T363)
S 0040/0000 LENGTH(AH 3310 BK 2674)

004904 FT

0030/0023 BMS EN 62/2005/0030/0000
004904 FT BRIDGE POSTED (TONS)
2 0 62075 0 00 0049+04
SGL 28 COMB 35
SMITH RUN
S 0030/0000 BMSBG 62/2005/0030/0000
LENGTH(AH 2674 BK 1918)

002986 FT

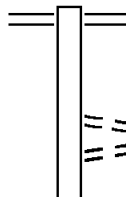
002986 FT 2 0 62075 0 00 0027+68
S 0020/0000 LENGTH(AH 1918 BK 2986)

000000 FT

000000 FT 2 0 62075 0 00 0000+00
VILLAGE: TEN MILE
NC SMITH RUN RD
TEN MILE RD
(SR2020 SEG 0120/1351)
MFC BEGIN = D
S 0010/0000 LENGTH(AH 2986 BK 0000)

EXTRACT DATE: 12/28/2024 ROADWAY MANAGEMENT SYSTEM PAGE NUMBER: 385
PRINT DATE: 12/30/2024 SLD COUNTY/SR - ANNUAL PRINT COUNTY: WASHINGTON
DIR: B TOTAL LEN: 2.502 MI. DIST: 12-4 SR: 2004
LEFT MUN: AMWELL T RIGHT MUN: AMWELL T

013211 FT



011421 FT

013211 FT AMITY RIDGE RD
0060/1790 (SR0019 SEG 0160/1292)

0060/0600 HEADLEY RD
0060/0450 (T626)
011421 FT 2 0 62153 0 00 0114+31

EXTRACT DATE: 12/28/2024 ROADWAY MANAGEMENT SYSTEM PAGE NUMBER: 384
PRINT DATE: 12/30/2024 SLD COUNTY/SR - ANNUAL PRINT COUNTY: WASHINGTON

DIR: B TOTAL LEN: 2.502 MI. DIST: 12-4 SR: 2004
LEFT MUN: AMWELL T RIGHT MUN: AMWELL T

	009692 FT		009692 FT 2 0 62153 0 00 0096+92
DAY RD			0050/0000 LENGTH(AH 1729 BK 2268)
(T626)	0040/1735	==	
DAY RD	0040/1435	==	
(T626)			
	007424 FT		007424 FT 2 0 62153 0 00 0074+24
			0040/0000 LENGTH(AH 2268 BK 2876)
	004548 FT		004548 FT 2 0 62153 0 00 0045+48
		==	MCADAMS RD
			(T624)
			0030/0000 LENGTH(AH 2876 BK 1935)
	002613 FT		002613 FT 2 0 62153 0 00 0026+13
			0020/0000 LENGTH(AH 1935 BK 2613)
HARTS MILL RD	0010/0720	==	
(T425)		==	
JOHNSON RD	0010/0175		
(T435)	000000 FT		
			000000 FT 2 0 62153 0 00 0000+00
			BANETOWN RD
			(SR2007 SEG 0150/0000)
			NC VAN KIRK RIDGE RD
BANETOWN RD			MFC BEGIN = E
(SR2007 SEG 0150/0000)	0010/0000	==	0010/0000 LENGTH(AH 2613 BK 0000)

EXTRACT DATE: 12/28/2024 ROADWAY MANAGEMENT SYSTEM PAGE NUMBER: 383
PRINT DATE: 12/30/2024 SLD COUNTY/SR - ANNUAL PRINT COUNTY: WASHINGTON
DIR: B TOTAL LEN: 2.980 MI. DIST: 12-4 SR: 2003
LEFT MUN: AMWELL T RIGHT MUN: AMWELL T

NATIONAL PK 015736 FT
(SR0040 SEG 0430/2307) 0060/2022

013714 FT

MOWL RD
(T475)

0050/1302

2 0 62101 0 00 0107+88 010831 FT
WHERRY RD
(T684) 0050/0000

015736 FT NATIONAL PK
0060/2022 (SR0040 SEG 0430/2307)

013714 FT 2 0 62101 0 00 0135+15
5 0060/0000 LENGTH(AH 2022 BK 2883)

010831 FT

5 0050/0000 LENGTH(AH 2883 BK 2637)

EXTRACT DATE: 12/28/2024 ROADWAY MANAGEMENT SYSTEM PAGE NUMBER: 382
PRINT DATE: 12/30/2024 SLD COUNTY/SR - ANNUAL PRINT COUNTY: WASHINGTON

DIR: B TOTAL LEN: 2.980 MI. DIST: 12-4 SR: 2003
LEFT MUN: AMWELL T RIGHT MUN: AMWELL T

HARTLEY HILL RD
(T696)

0040/0807
008194 FT

==

SHIPE RUN RD
(T696)

008194 FT 2 0 62101 0 00 0081+56

CRILE RD
(T473)

==

5 0040/0000 LENGTH(AH 2637 BK 2655)

2 0 62101 0 00 0054+98 005539 FT
POTATO RUN RD
(T698)

0030/0000

==

005539 FT

5 0030/0000 LENGTH(AH 2655 BK 2746)

002793 FT

5 002793 FT 2 0 62101 0 00 0027+93
5 0020/0000 LENGTH(AH 2746 BK 2793)

FRIEND RD
(T457)

0010/1709

==

0010/1449 BMS EN 62/2003/0010/1437
2 0 62101 0 00 0014+37

B BRUSH RUN
0010/1437 BMSBG 62/2003/0010/1437

0010/0928 BMS EN 62/2003/0010/0915
2 0 62101 0 00 0009+16

B BRUSH RUN
0010/0915 BMSBG 62/2003/0010/0915

000000 FT

000000 FT 2 0 62101 0 00 0000+00
NC CH

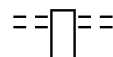
BRUSH RUN RD
(SR2005 SEG 0140/0000)

INTER-BK FRAZEE RD
(T437)

5 0010/0000 MFC BEGIN = E
LENGTH(AH 2793 BK 0000)

EXTRACT DATE: 12/28/2024 ROADWAY MANAGEMENT SYSTEM PAGE NUMBER: 381
PRINT DATE: 12/30/2024 SLD COUNTY/SR - ANNUAL PRINT COUNTY: WASHINGTON
DIR: B TOTAL LEN: 1.850 MI. DIST: 12-4 SR: 2002
LEFT MUN: SOUTH STRABANE T RIGHT MUN: SOUTH STRABANE T

009768 FT



009768 FT (TBK SR1014) LAKEVIEW D
0040/2806 (T641)
TOWNSHIP 0524 RT

EXTRACT DATE: 12/28/2024 ROADWAY MANAGEMENT SYSTEM PAGE NUMBER: 380
PRINT DATE: 12/30/2024 SLD COUNTY/SR - ANNUAL PRINT COUNTY: WASHINGTON

DIR: B TOTAL LEN: 1.850 MI. DIST: 12-4 SR: 2002
LEFT MUN: SOUTH STRABANE T RIGHT MUN: SOUTH STRABANE T

TOWNSHIP 0523 RT
(T523)

0040/1274

006962 FT

K O A RD
(PRDR)

0030/0600
005236 FT

001957 FT

MANSE ST
(T483)
STATEMENT AV
(T946)

0010/0685
0010/0148
000000 FT

0040/2525 (T524)

79N TO 70W FLYOVER
0040/0260 OP ID 62/8011/0760/1325
0040/0170 BMSEN 62/2002/0040/0000
006962 FT 2 0 62202 0 00 0069+75
SR 8011 RAMP G4 79N TO
BMSBG 62/2002/0040/0000
5 0040/0000 LENGTH(AH 2806 BK 1726)

B L CHARTIER
STRUCTURE LENGTH 14 FT
0030/1073 BMSID 62/2002/0030/1073

005236 FT 2 0 62202 0 00 0051+86
5 0030/0000 LENGTH(AH 1726 BK 3279)

001957 FT 2 0 62202 0 00 0019+57
LAYCOCK HILL RD
(T507)
5 0020/0000 LENGTH(AH 3279 BK 1957)

000000 FT 2 0 62202 0 00 0000+00
NC VANCE STATION RD
EAST MAIDEN ST
(SRO019 SEG 0270/1135)
MFC BEGIN = E
5 0010/0000 LENGTH(AH 1957 BK 0000)

EXTRACT DATE: 12/28/2024 ROADWAY MANAGEMENT SYSTEM PAGE NUMBER: 379
PRINT DATE: 12/30/2024 SLD COUNTY/SR - ANNUAL PRINT COUNTY: WASHINGTON
DIR: B TOTAL LEN: 5.302 MI. DIST: 12-4 SR: 2001
LEFT MUN: WASHINGTON C RIGHT MUN: WASHINGTON C

027993 FT
PARK AV
(SR0018 SEG 0350/0675) 0110/2222

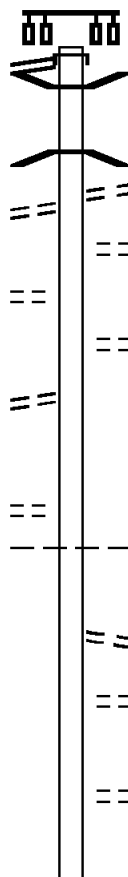
PROSPECT AV
(CITY) 0110/1875

TATE AL
(CITY) 0110/1585

STOKELEY ST
(CITY) 0110/1170

2 0 62131 0 01 0256+28 025771 FT
FITZWILLIAMS ST
(TWP) 0110/0000
WASHINGTON
NORTH FRANKLIN T 0100/2541

023066 FT



027993 FT
INTER-AHD MAIN ST
(SR0018 SEG 0350/0675)
0110/2222
0110/2175 BMSBN 62/2001/0110/2161
2 0 62131 0 01 0256+28
BRANCH OF CATFISH CREEK

0110/2160 BMSBG 62/2001/0110/2161
0110/1875 (CITY)
0110/1705 HARDING AV
(CITY)

0110/1355 STURGIS ST
(CITY)

025771 FT
0110/0000 LENGTH(AH 2222 BK 2705)
WASHINGTON
0100/2541 SOUTH STRABANE T
NC SOUTH MAIN ST
0100/2485 MURDOCH ST
(TWP)

0100/1770 ELM ST
(TWP)

0100/0610 RURAL AV
(TWP)

023066 FT 2 0 62131 0 01 0230+61
0100/0000 LENGTH(AH 2705 BK 2350)

EXTRACT DATE: 12/28/2024 ROADWAY MANAGEMENT SYSTEM PAGE NUMBER: 378
PRINT DATE: 12/30/2024 SLD COUNTY/SR - ANNUAL PRINT COUNTY: WASHINGTON

DIR: B TOTAL LEN: 5.302 MI. DIST: 12-4 SR: 2001
LEFT MUN: NORTH FRANKLIN T RIGHT MUN: AMWELL T

		==	0090/1520	PAUL DR (T510)
	020716 FT		020716 FT	2 0 62131 0 01 0205+85 NC RE DSTONE RD SANITARIUM RD (T507) SOUTH STRABANE AMWELL T
		--	==	5 0090/0000 LENGTH(AH 2350 BK 2021)
GREENHILL DR (T507)	0080/1260	==		
HAZLETT LN (T577)	0080/0130 018695 FT	==		018695 FT 2 0 62131 0 01 0185+66 5 0080/0000 LENGTH(AH 2021 BK 2481)
		==	0070/1470	BRADDOCK RD (T507)
	016214 FT		016214 FT	2 0 62131 0 01 0160+45 CRAFT RD (T626)
NORTH FRANKLIN AMWELL T	0070/0000	--	==	5 0070/0000 LENGTH(AH 2481 BK 3325)
		==	0060/1860	MOROZ LN (PRDR)
2 0 62131 0 01 0127+72 012889 FT COURSON HILL RD (T734)	0060/0000	==	012889 FT	
			5 0060/0000	LENGTH(AH 3325 BK 2473)
COLD SPRINGS DR (PRDR)	0050/1755	==		

EXTRACT DATE: 12/28/2024 ROADWAY MANAGEMENT SYSTEM PAGE NUMBER: 377
PRINT DATE: 12/30/2024 SLD COUNTY/SR - ANNUAL PRINT COUNTY: WASHINGTON

DIR: B TOTAL LEN: 5.302 MI. DIST: 12-4 SR: 2001
LEFT MUN: AMWELL T RIGHT MUN: AMWELL T

BRESOCK LN
(TWP)

0050/1160 ==

==

010416 FT

0050/0825 CHAMBERS HILL RD
(T403)

010416 FT 2 0 62131 0 01 0103+02
5 0050/0000 LENGTH(AH 2473 BK 3127)

2 0 62131 0 01 0071+94 007289 FT
WALKER RD
(T485) 0040/0000

==

007289 FT

5 0040/0000 LENGTH(AH 3127 BK 2645)

2 0 62131 0 01 0045+51 004644 FT
JOHNSON RD
(T435) 0030/0000

==

004644 FT

5 0030/0000 LENGTH(AH 2645 BK 1580)

003064 FT

003064 FT 2 0 62131 0 01 0024+93
5 0020/0000 LENGTH(AH 1580 BK 3064)

000000 FT

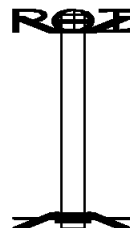
000000 FT 2 0 62131 0 00 0000+00
NC SOUTH MAIN ST ET

AMITY RIDGE RD
(SR0019 SEG 0180/0575)
MFC BEGIN = D
5 0010/0000 LENGTH(AH 3064 BK 0000)

EXTRACT DATE: 12/28/2024 ROADWAY MANAGEMENT SYSTEM PAGE NUMBER: 376
PRINT DATE: 12/30/2024 SLD COUNTY/SR - ANNUAL PRINT COUNTY: WASHINGTON
DIR: B TOTAL LEN: .020 MI. DIST: 12-4 SR: 1093
LEFT MUN: SOMERSET T RIGHT MUN: SOMERSET T

000106 FT

000000 FT



000106 FT (APRA) HUNTER CONTRACT I
BMS EN 62/1093/0010/0000
INTER-AHD MCILVAINE RD
0010/0106 (TB18)
000000 FT 0 0 00000 0 00 0000+00
NC MCILVAINE RD
INTER-BK MCILVAINE RD
(TB18)
I-70 EB
BMSBG 62/1093/0010/0000
MFC BEGIN = E
0010/0000 LENGTH(AH 0106 BK 0000)

EXTRACT DATE: 12/28/2024 ROADWAY MANAGEMENT SYSTEM PAGE NUMBER: 375
PRINT DATE: 12/30/2024 SLD COUNTY/SR - ANNUAL PRINT COUNTY: WASHINGTON
DIR: B TOTAL LEN: .000 MI. DIST: 12-4 SR: 1089
LEFT MUN: UNION T RIGHT MUN: UNION T

000000 FT



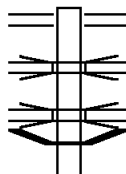
000000 FT
7010/0000 LENGTH(AH 0821 BK 0000)

EXTRACT DATE: 12/28/2024 ROADWAY MANAGEMENT SYSTEM PAGE NUMBER: 374
 PRINT DATE: 12/30/2024 SLD COUNTY/SR - ANNUAL PRINT COUNTY: WASHINGTON
 DIR: B TOTAL LEN: 1.813 MI. DIST: 12-4 SR: 1087
 LEFT MUN: UNION T RIGHT MUN: UNION T

PARK N RIDE
 (GOVT)

009575 FT

0060/0530



009575 FT GINGER HILL RD
 0060/0735 (SR0088 SEG 0690/0812)
 0060/0705 OP ID 62/7043/9900/4476
 0060/0530 OP ID 62/7043/9900/4475
 0060/0400 BMSEN 62/1087/0060/0372
 2 0 62032 0 00 0266+39

EXTRACT DATE: 12/28/2024 ROADWAY MANAGEMENT SYSTEM PAGE NUMBER: 373
PRINT DATE: 12/30/2024 SLD COUNTY/SR - ANNUAL PRINT COUNTY: WASHINGTON

DIR: B TOTAL LEN: 1.813 MI. DIST: 12-4 SR: 1087
LEFT MUN: UNION T RIGHT MUN: UNION T

2 0 62032 0 00 0263+12 008840 FT
LITTLE MINGO CREEK RD
(SR1016 SEG 0070/2818) 0060/0000

007838 FT

005513 FT

VISTA LN
(TWP)

0030/1475

003423 FT

CARROLL
NOTTINGHAM T

0020/1906

2 0 62014 0 00 0163+88 001417 FT
GAMBLE ST
(T973) 0020/0000

2 0 62014 0 00 0149+78 000000 FT
MAIN ST
(SR0136 SEG 0270/2775) 0010/0000

0060/0372 FROMAN RUN
BMSBG 62/1087/0060/0372
OTHER
0060/0265 OVERPASS IS RR X-ING
008840 FT

5 0060/0000 LENGTH(AH 0735 BK 1002)
0050/0924 BMSBG 62/1087/0050/0875
UNION
0050/0910 CARROLL T
2 0 62014 0 00 0237+11
MINGO CREEK
0050/0875 BMSBG 62/1087/0050/0875

007838 FT 2 0 62014 0 00 0228+37
5 0050/0000 LENGTH(AH 1002 BK 2325)

005513 FT 2 0 62014 0 00 0205+02
5 0040/0000 LENGTH(AH 2325 BK 2090)

003423 FT 2 0 62014 0 00 0183+96
5 0030/0000 LENGTH(AH 2090 BK 2006)

0020/1195 PINE LN
(TWP)

001417 FT

5 0020/0000 LENGTH(AH 2006 BK 1417)

NC GINGER HILL RD
MAIN ST
000000 FT (SR0136 SEG 0270/2775)
MFC BEGIN = D

5 0010/0000 LENGTH(AH 1417 BK 0000)

EXTRACT DATE: 12/28/2024 ROADWAY MANAGEMENT SYSTEM PAGE NUMBER: 372
PRINT DATE: 12/30/2024 SLD COUNTY/SR - ANNUAL PRINT COUNTY: WASHINGTON

DIR: B TOTAL LEN: .654 MI. DIST: 12-4 SR: 1083
LEFT MUN: WASHINGTON C RIGHT MUN: WASHINGTON C

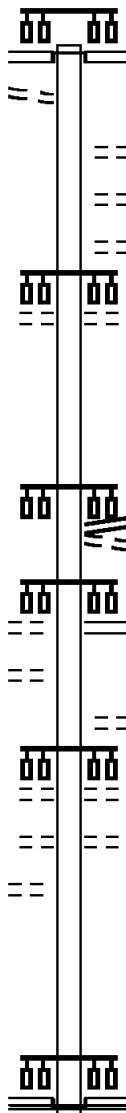
003451 FT

JEFFERSON AV
(SR0040 SEG 0350/0000)
(SR0040 SEG 0351/0000) 0020/1727
FROM 0040/0351 SH 0020/1590
(CONN)

001724 FT

1 0 00114 0 03 0888+09 001148 FT
BEAU ST
(CITY) 0014/0000
CHERRY AL
(CITY) 0010/0865

CITY AL
(CITY) 0010/0125
000000 FT



003451 FT
INTER-AHD CHESTNUT ST
(SR0040 SEG 0351/0000)
JEFFERSON AV
(SR0018 SEG 0360/0000)

0020/1727

0020/1490 CHESTNUT HILL LN
(PRDR)
0020/1305 CHESTNUT HILL LN
(PRDR)
0020/1195 RUPLE LN
(CITY)
FRANKLIN ST
(CITY)

0020/0730

001724 FT 1 0 00114 0 03 0882+32
MAIN ST
(SR4049 SEG 0010/0000)
NC CHESTNUT ST

0020/0000 CHESTNUT ST
(CITY)
LENGTH(AH 1727 BK 0576)
BEAU ST
001148 FT (SR0136 SEG 0020/0000)
0014/0000 LENGTH(AH 0576 BK 1148)

0010/0845 CHERRY AL
(CITY)
WHEELING ST
(CITY)

0010/0570
0010/0280 STRAWBERRY AV
(CITY)

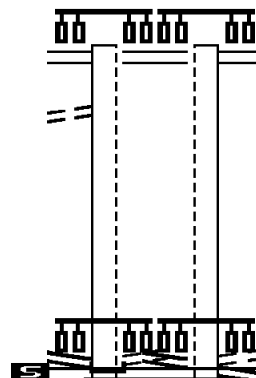
000000 FT 1 0 00113 0 00 0011+40
NC MA IN ST
MAIDEN ST
(SR0040 SEG 0380/0000)

INTER-BK MAIN ST
(SR0018 SEG 0350/1677)
MFC BEGIN = B
0010/0000 LENGTH(AH 1148 BK 0000)

EXTRACT DATE: 12/28/2024 ROADWAY MANAGEMENT SYSTEM PAGE NUMBER: 371
PRINT DATE: 12/30/2024 SLD COUNTY/SR - ANNUAL PRINT COUNTY: WASHINGTON

DIR: N TOTAL LEN: .087 MI. DIST: 12-4 SR: 1081
LEFT MUN: PETERS T RIGHT MUN: PETERS T

WASHINGTON RD 000460 FT
(SR0019 SEG 0581/0000)
(SR0019 SEG 0580/0000)
TO 1010/0150 SH
(CONN) 0011/0460
0 0 00000 0 00 0000+00 000000 FT 0011/0190
OLD WASHINGTON RD
(T986)
VALLEY BROOK RD
(SR1010 SEG 0150/1655)
NC RAMP B RD
VALLEY BROOK RD INTER-BK
(SR1010 SEG 0150/1655)
MFC BEGIN = E
LENGTH(AH 0460 BK 0000) 0011/0000



000450 FT WASHINGTON RD
(SR0019 SEG 0581/0000)
(SR0019 SEG 0580/0000)
0010/0450
000000 FT 0 0 00000 0 00 0000+00
OLD WASHINGTON RD
(T986)
VALLEY BROOK RD
(SR1010 SEG 0150/1655)
NC RAMP B RD
VALLEY BROOK RD
(SR1010 SEG 0150/1655)
MFC BEGIN = E
LENGTH(AH 0450 BK 0000) 0010/0000

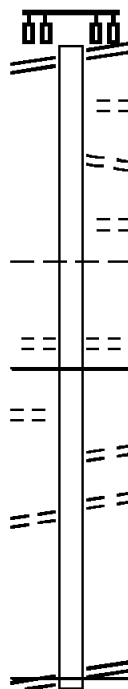
EXTRACT DATE: 12/28/2024 ROADWAY MANAGEMENT SYSTEM PAGE NUMBER: 370
PRINT DATE: 12/30/2024 SLD COUNTY/SR - ANNUAL PRINT COUNTY: WASHINGTON
DIR: B TOTAL LEN: .595 MI. DIST: 12-4 SR: 1079
LEFT MUN: WASHINGTON C RIGHT MUN: WASHINGTON C

MURTLAND AV 003140 FT
(SR0019 SEG 0341/0000)
(SR0019 SEG 0340/0000) 0010/3140

WALNUT ST
(BORO) 0010/1065

CHESTNUT ST
(BORO) 0010/0610
000000 FT

EAST BEAU ST
(SR0136 SEG 0030/1450) 0010/0000



003140 FT MURTLAND AV
(SR0019 SEG 0341/0000)
(SR0019 SEG 0340/0000)

0010/3140
0010/2765 MOTEL 6 DR
(PRDR)
0010/2530 WILMONT AV
(CITY)

0010/1910 HALLAM AV
(CITY)
0010/1879 WASHINGTON
EAST WASHINGTON B

0010/1265 CENTRAL AV
(BORO)
0010/1254 MFC BEGIN = D

0010/0810 COUNCIL ST
(BORO)
0010/0610 CHESTNUT ST
(BORO)

000000 FT 1 0 00181 1 00 0000+00
EAST BEAU ST
(SR0136 SEG 0030/1450)

NC NORTH AV
MFC BEGIN = E
0010/0000 LENGTH(AH 3140 BK 0000)

EXTRACT DATE: 12/28/2024 ROADWAY MANAGEMENT SYSTEM PAGE NUMBER: 369
PRINT DATE: 12/30/2024 SLD COUNTY/SR - ANNUAL PRINT COUNTY: WASHINGTON

DIR: E TOTAL LEN: .691 MI. DIST: 12-4 SR: 1077
LEFT MUN: CARROLL T RIGHT MUN: CARROLL T

AH-WESTMORELAND (64) 002696 FT
BMSID 62/1077/0020/0000
VANCE DEI CAS HW INTER-AHD
(SR3013 SEG 0030/2502) 0021/2141

SIGN: 4 CHORD TRUSS
BMSID 62/1077/0020/1271 0021/1271

SIGN: 2 CHORD TRUSS
BMSID 62/1077/0021/0231 0021/0231

RAMP SPUR B RD
(SR8025 SEG 0500/0000) 0021/0086
1 0 01099 0 00 0273+65 000555 FT
SR 0906
BMSBG 62/1077/0020/0000
CARROLL
DONORA B
LENGTH(AH 2141 BK 0555) 0021/0000

RAMP A RD
(SR8025 SEG 0250/0125)
RAMP A RD
(SR8025 SEG 0250/0125) 0011/0535

1 0 01099 0 00 0265+38 000000 FT
DONORA HILL RD
(SR0837 SEG 0081/1230)
NC VANCE DEI CAS HW
DONORA HILL RD INTER-BK
(SR0837 SEG 0081/1230)
MFC BEGIN = C
LENGTH(AH 0555 BK 0000) 0011/0000

003646 FT AH-WESTMORELAND (64)
BMSID 62/1077/0020/0000
INTER-AHD VANCE DEI CAS HW
0020/2141 (SR3013 SEG 0031/2541)

SIGN: 4 CHORD TRUSS
0020/1271 BMSID 62/1077/0020/1271

0020/0140 CARROLL
0020/0103 DONORA B
RAMP A SPUR RD
(SR8025 SEG 0250/0219)

001505 FT 1 0 01099 0 00 0273+65
SR 0906
BMSBG 62/1077/0020/0000
0020/0000 LENGTH(AH 2141 BK 1505)

0010/0624 DONORA
CARROLL T

000000 FT 1 0 01099 0 00 0253+65
SIGN: 3 CHORD TRUSS
BMSID 62/0837/0080/0170
DONORA HILL RD
(SR0837 SEG 0080/0170)
NC VANCE DEI CAS HW
INTER-BK DONORA HILL RD
(SR0837 SEG 0080/0170)
MFC BEGIN = C
0010/0000 LENGTH(AH 1505 BK 0000)

EXTRACT DATE: 12/28/2024 ROADWAY MANAGEMENT SYSTEM PAGE NUMBER: 368
PRINT DATE: 12/30/2024 SLD COUNTY/SR - ANNUAL PRINT COUNTY: WASHINGTON

DIR: B TOTAL LEN: .618 MI.
LEFT MUN: CARROLL T

DIST: 12-4 SR: 1075
RIGHT MUN: CARROLL T

DONORA MON CITY RD 003261 FT
(SR0837 SEG 0200/0327) 0030/1456

003261 FT DONORA MON CITY RD
0030/1456 (SR0837 SEG 0200/0327)
TO/FROM OM 0837/0200 SH
0030/1346 (CONN)

001805 FT

TRIB. TO MON. RIVER
STRUCTURE LENGTH 16 FT
0030/0125 BMSID 62/1075/0030/0125
001805 FT 2 0 62229 0 00 0059+21
NC BL BLACK DIAMOND HOLLOW RD
WEST MONESSEN ST CLOSED
ROAD CLOSED BACK
5 0030/0000 LTH AH 001456 BK 000100

001805 FT

001805 FT
7012/0000 LTH AH 000100 BK 001805
0010/1805 WEST MONESSEN ST CLOSED
ROAD CLOSED AHEAD

GRANT AV
(TWP)

0010/1755

RABE AV
(T929)

0010/0840

000000 FT

0010/0840 WANNER AV
(T929)
000000 FT 2 0 62229 0 00 0000+00
NC WE ST MONESSEN ST
FISHER HEIGHTS RD
(SR0837 SEG 0040/1402)
INTER-BK MONESSEN ST
(TWP)
MFC BEGIN = E
5 0010/0000 LENGTH(AH 1805 BK 0000)

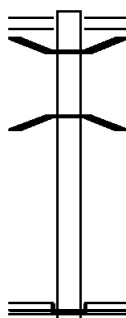
DIR: B TOTAL LEN: 1.167 MI. DIST: 12-4 SR: 1073
LEFT MUN: CARROLL T RIGHT MUN: CARROLL T

EXTRACT DATE: 12/28/2024 ROADWAY MANAGEMENT SYSTEM PAGE NUMBER: 366
PRINT DATE: 12/30/2024 SLD COUNTY/SR - ANNUAL PRINT COUNTY: WASHINGTON

DIR: B TOTAL LEN: .042 MI. DIST: 12-4 SR: 1071
LEFT MUN: CARROLL T RIGHT MUN: CARROLL T

000224 FT

000000 FT



000224 FT DRY RUN RD
0010/0224 (SR0136 SEG 0310/0570)
0010/0168 BMSSEN 62/1071/0010/0149
1 0 00803 1 00 0001+52
DRY RUN
0010/0149 BMSBG 62/1071/0010/0149
000000 FT 1 0 00803 1 00 0000+00
NC HAZELKIRK RD
FOURTH ST
(SR1018 SEG 0010/0500)
INTER-BK HAZELKIRK RD
(TB54)
MFC BEGIN = D
0010/0000 LENGTH(AH 0224 BK 0000)

EXTRACT DATE: 12/28/2024 ROADWAY MANAGEMENT SYSTEM PAGE NUMBER: 365
PRINT DATE: 12/30/2024 SLD COUNTY/SR - ANNUAL PRINT COUNTY: WASHINGTON

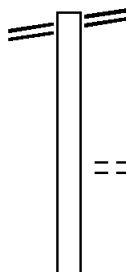
DIR: B TOTAL LEN: 1.256 MI. DIST: 12-4 SR: 1069
LEFT MUN: NEW EAGLE B RIGHT MUN: NEW EAGLE B

006634 FT	006634 FT MAIN ST
	0030/2177 (SR0088 SEG 0640/1601)
FOURTH AV	0030/1051 MADISON AV
(BORO)	(BORO)
0030/0737	NC MEMORIAL AV
	MAPLE AV
	(BORO)
	NC CENTER AV
	CENTRE AV
	(BORO)
	0030/0289 (BORO)
	BORO AL
	(BORO)
2 0 62212 0 00 0044+20 004457 FT	0030/0149 (BORO)
SEVENTH AV	004457 FT
(BORO)	
MAPLE AV	NC MAPLE AV
(BORO)	0030/0000 LENGTH(AH 2177 BK 2190)
	IVA AV
	(BORO)
	0020/1672 (BORO)
	OAKWOOD AV
	(BORO)
	NC SEVENTH AV
	SEVENTH AV
	(BORO)
	0020/1384 (BORO)
RUSH AV	
(BORO)	
DOVER AV	
(BORO)	
0020/0855	
0020/0278	
002267 FT	
	PINE TOP MOBILE PARK DR
	(PRDR)
	0020/0176 (PRDR)
	002267 FT 2 0 62212 0 00 0022+47
	NC KEENAN RD
	NEW EAGLE
	CARROLL T
	0020/0000 LENGTH(AH 2190 BK 2267)
000000 FT	
	000000 FT 2 0 62212 0 00 0000+00
	DRY RUN RD
	(SR0136 SEG 0320/0000)
	NC KEENAN HILL RD
	MFC BEGIN = D
DRY RUN RD	0010/0000 LENGTH(AH 2267 BK 0000)
(SR0136 SEG 0320/0000) 0010/0000	

EXTRACT DATE: 12/28/2024 ROADWAY MANAGEMENT SYSTEM PAGE NUMBER: 364
PRINT DATE: 12/30/2024 SLD COUNTY/SR - ANNUAL PRINT COUNTY: WASHINGTON
DIR: B TOTAL LEN: 2.789 MI. DIST: 12-4 SR: 1067
LEFT MUN: CARROLL T RIGHT MUN: CARROLL T

PITTSBURGH RD 014724 FT
(SR0917 SEG 0250/1810) 0060/2510

012214 FT



014724 FT PITTSBURGH RD
0060/2510 (SR0917 SEG 0250/1810)

0060/0935 RIDGE RD
(T599)

012214 FT 2 0 62014 0 00 0121+68
5 0060/0000 LENGTH(AH 2510 BK 2373)

DIR: B TOTAL LEN: 2.789 MI. DIST: 12-4 SR: 1067
LEFT MUN: CARROLL T RIGHT MUN: CARROLL T

EXTRACT DATE: 12/28/2024 ROADWAY MANAGEMENT SYSTEM PAGE NUMBER: 362
PRINT DATE: 12/30/2024 SLD COUNTY/SR - ANNUAL PRINT COUNTY: WASHINGTON

DIR: B TOTAL LEN: 1.943 MI. DIST: 12-4 SR: 1065
LEFT MUN: UNION T RIGHT MUN: UNION T

010258 FT	010258 FT	MAIN ST ET RD
OLD COURTNEY HILL RD	0030/3801	(SR0837 SEG 0250/0000)
(T838)		
	0030/3170	PORTER RD
		(TWP)
	0030/3010	SCHOOL RD
		(TWP)
	0030/2460	VILLERS LN
		(TWP)
MINJOCK LN	0030/1620	
(TWP)		
	006457 FT	2 0 62038 0 00 0065+35
		MATHIES MINE DR
		(T856)
	5 0030/0000	LENGTH(AH 3801 BK 2915)
	003542 FT	2 0 62038 0 00 0035+37
	5 0020/0000	LENGTH(AH 2915 BK 3542)
		PA TPK (TOLL 43)
	0010/3255	OP ID 62/7043/9900/4602
		PA TPK (TOLL 43)
	0010/3095	OP ID 62/7043/9900/4606
	000000 FT	2 0 62038 0 00 0000+00
		NC CO URTNEY HILL RD
		PATTERSON RD
		(T992)
		MFC BEGIN = E
	5 0010/0000	LENGTH(AH 3542 BK 0000)

EXTRACT DATE: 12/28/2024 ROADWAY MANAGEMENT SYSTEM PAGE NUMBER: 361
PRINT DATE: 12/30/2024 SLD COUNTY/SR - ANNUAL PRINT COUNTY: WASHINGTON

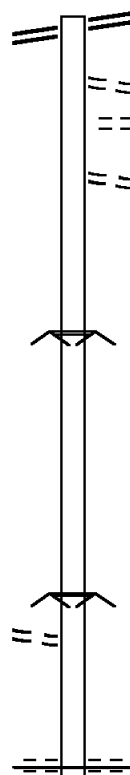
DIR: B TOTAL LEN: 1.031 MI. DIST: 12-4 SR: 1063
LEFT MUN: UNION T RIGHT MUN: UNION T

ELRAMA RD 005445 FT
(SR0837 SEG 0260/2860) 0020/2842

002603 FT

TEKE LN
(TWP)

0010/0100
000000 FT



005445 FT ELRAMA RD
0020/2842 (SR0837 SEG 0260/2860)
HI VIEW DR
0020/2812 (TWP)
DOLLY LN
0020/2596 (TWP)
MROCHECK LN
0020/2225 (TWP)

0020/0360 BARICADED CLOSED RD
002603 FT ROAD CLOSED BACK
2 0 62166 0 00 0026+05
NC HUSTON RUN RD
5 0020/0000 LENGTH(AH 2842 BK 2603)

0010/0295 BARRICADED CLOSED RD
ROAD CLOSED AHEAD

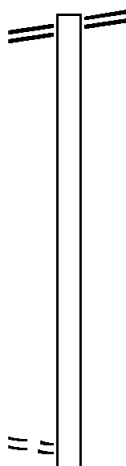
000000 FT 2 0 62166 0 00 0000+00
PATTERSON RD
(T992)
MFC BEGIN = E
5 0010/0000 LENGTH(AH 2603 BK 0000)

EXTRACT DATE: 12/28/2024 ROADWAY MANAGEMENT SYSTEM PAGE NUMBER: 360
PRINT DATE: 12/30/2024 SLD COUNTY/SR - ANNUAL PRINT COUNTY: WASHINGTON
DIR: B TOTAL LEN: 2.834 MI. DIST: 12-4 SR: 1061
LEFT MUN: NOTTINGHAM T RIGHT MUN: NOTTINGHAM T

SUGAR RUN RD 014963 FT
(SR1059 SEG 0120/0000) 0060/2446

012517 FT

2 0 62042 0 00 0047+55 010227 FT
COPPER RD
(T675)



014963 FT SUGAR RUN RD
0060/2446 (SR1059 SEG 0120/0000)

012517 FT 2 0 62042 0 00 0024+46
5 0060/0000 LENGTH(AH 2446 BK 2290)

010227 FT

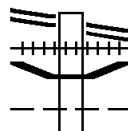
EXTRACT DATE: 12/28/2024 ROADWAY MANAGEMENT SYSTEM PAGE NUMBER: 359
PRINT DATE: 12/30/2024 SLD COUNTY/SR - ANNUAL PRINT COUNTY: WASHINGTON

DIR: B TOTAL LEN: 2.834 MI. DIST: 12-4 SR: 1061
LEFT MUN: NOTTINGHAM T RIGHT MUN: NOTTINGHAM T

BEAGLE CLUB RD (T832)	0050/0000	==	5 0050/0000 LENGTH(AH 2290 BK 2905)
	007322 FT		007322 FT 2 0 62042 0 00 0076+69 5 0040/0000 LENGTH(AH 2905 BK 2240) 0030/1900 NOTTINGHAM UNION T
MINGO CIRCLE DR (T764)	0030/1075	==	
2 0 62042 0 00 0099+09 005082 FT MINGO CIRCLE DR (T764)	0030/0000	==	005082 FT 5 0030/0000 LENGTH(AH 2240 BK 2129)
		==	0020/0935 BOVE LN (PRDR)
2 0 62042 0 00 0120+25 002953 FT GARVIN RD (T836)	0020/0000	==	002953 FT 5 0020/0000 LENGTH(AH 2129 BK 2953)
KEENEY RD (T847)	0010/1663	==	
			0010/0064 BMS EN 62/1061/0010/0052 2 0 62042 0 00 0149+10 FROMAN RUN
	000000 FT		0010/0052 BMSBG 62/1061/0010/0052 000000 FT 2 0 62042 0 00 0149+69 NC MI MINGO CHURCH RD FINLEYVILLE RD (SRO088 SEG 0730/0000) MFC BEGIN = E
			5 0010/0000 LENGTH(AH 2953 BK 0000)

EXTRACT DATE: 12/28/2024 ROADWAY MANAGEMENT SYSTEM PAGE NUMBER: 358
PRINT DATE: 12/30/2024 SLD COUNTY/SR - ANNUAL PRINT COUNTY: WASHINGTON
DIR: B TOTAL LEN: 5.466 MI. DIST: 12-4 SR: 1059
LEFT MUN: PETERS T RIGHT MUN: PETERS T

VENETIA RD 028859 FT
(SR1006 SEG 0170/1640) 0120/0755



028859 FT VENETIA RD
0120/0755 (SR1006 SEG 0170/1640)
0120/0497 (AAR 145549J) #TRKS 01
0120/0340 BMSN 62/1059/0120/0287
PETERS
0120/0311 NOTTINGHAM T

EXTRACT DATE: 12/28/2024 ROADWAY MANAGEMENT SYSTEM PAGE NUMBER: 357
PRINT DATE: 12/30/2024 SLD COUNTY/SR - ANNUAL PRINT COUNTY: WASHINGTON

DIR: B TOTAL LEN: 5.466 MI. DIST: 12-4 SR: 1059
LEFT MUN: PETERS T RIGHT MUN: PETERS T

BUTTERMILK LN
(TWP)

028104 FT

0110/2965

025088 FT

022431 FT

2 0 62014 0 03 0358+97 020024 FT
BARR RD
(T822)
0090/0000
020024 FT

020005 FT

0120/0287
028104 FT

5 0120/0000

025088 FT
5 0110/0000

022431 FT

5 0100/0000

INTER-BK
020024 FT

5 0090/0000
020024 FT
7088/0000

INTER-AHD
0086/0019
020005 FT
INTER-BK

2 0 62014 0 03 0442+56
PETERS CREEK
BMSBG 62/1059/0120/0287
2 0 62014 0 03 0439+90
MINGO CHURCH RD
(SR1061 SEG 0060/2446)
LENGTH(AH 0755 BK 3016)

025088 FT 2 0 62014 0 03 0409+74
5 0110/0000 LENGTH(AH 3016 BK 2657)

022431 FT 2 0 62014 0 03 0383+12
COOPER RD
(T675)
5 0100/0000 LENGTH(AH 2657 BK 2407)

LITTLE MINGO CREEK RD
(SR1016 SEG 0010/0000)
(TBK) SUGAR RUN RD
(T819)
MFC BEGIN = E
LTH AH 002407 BK 000118
LTH AH 000118 BK 000019
BMSBN 62/1059/0086/0000
(TBK) SUGAR RUN RD
(T819)
2 0 62061 0 00 0148+49
(TBK) SUGAR RUN RD

DIST: 12-4 SR: 1059
RIGHT MUN: NOTTINGHAM T

EXTRACT DATE: 12/28/2024 ROADWAY MANAGEMENT SYSTEM PAGE NUMBER: 355
PRINT DATE: 12/30/2024 SLD COUNTY/SR - ANNUAL PRINT COUNTY: WASHINGTON

DIR: B TOTAL LEN: 5.466 MI. DIST: 12-4 SR: 1059
LEFT MUN: NOTTINGHAM T RIGHT MUN: NOTTINGHAM T

SUNDUST RD
(T782)

0050/0345
010300 FT



SUNDUST RD
(T782)
0050/0345 BMS EN 62/1059/0050/0000
0050/0016 2 0 62032 0 00 0104+38
010300 FT BRANCH OF MINGO CREEK
BMSBG 62/1059/0050/0000
5 0050/0000 LENGTH(AH 3123 BK 2965)

007335 FT

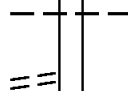
007335 FT 2 0 62032 0 00 0074+82
5 0040/0000 LENGTH(AH 2965 BK 2282)

005053 FT

005053 FT 2 0 62032 0 00 0051+84
5 0030/0000 LENGTH(AH 2282 BK 2499)

SNOW DRIFT RD
(T758)

0020/1653



0020/1658 NOTTINGHAM
NORTH STRABANE T

002554 FT

002554 FT 2 0 62032 0 00 0026+41
5 0020/0000 LENGTH(AH 2499 BK 2554)

000000 FT

000000 FT 2 0 62032 0 00 0000+00
BROWNLEE RD
(SR1055 SEG 0080/1395)

BROWNLEE RD
(SR1055 SEG 0080/1395) 0010/0000

NC SUGAR RUN RD
MFC BEGIN = D
5 0010/0000 LENGTH(AH 2554 BK 0000)

EXTRACT DATE: 12/28/2024 ROADWAY MANAGEMENT SYSTEM PAGE NUMBER: 354
PRINT DATE: 12/30/2024 SLD COUNTY/SR - ANNUAL PRINT COUNTY: WASHINGTON

DIR: B TOTAL LEN: 4.355 MI. DIST: 12-4 SR: 1057
LEFT MUN: NOTTINGHAM T RIGHT MUN: NOTTINGHAM T

THOMAS VENETIA RD 022994 FT
(SR1006 SEG 0140/1890) 0080/3302

022994 FT THOMAS VENETIA RD
0080/3302 (SR1006 SEG 0140/1890)
0080/2522 (AAR 145565T)#TRKS 01

MUNNTOWN RD
(T673)

0080/0365
019692 FT

MUNNTOWN RD
(T673)
0080/0365 2 0 62063 0 00 0197+47
019692 FT
5 0080/0000 LENGTH(AH 3302 BK 3425)

016267 FT

016267 FT 2 0 62063 0 00 0163+22
HAMTOM RD
(T820)
5 0070/0000 LENGTH(AH 3425 BK 2803)

013464 FT

013464 FT 2 0 62063 0 00 0135+35
MEADOW BROOK RD
(TWP)
5 0060/0000 LENGTH(AH 2803 BK 3432)

EXTRACT DATE: 12/28/2024 ROADWAY MANAGEMENT SYSTEM PAGE NUMBER: 353
PRINT DATE: 12/30/2024 SLD COUNTY/SR - ANNUAL PRINT COUNTY: WASHINGTON

DIR: B TOTAL LEN: 4.355 MI. DIST: 12-4 SR: 1057
LEFT MUN: NOTTINGHAM T RIGHT MUN: NOTTINGHAM T

010032 FT

010032 FT 2 0 62063 0 00 0101+62
S 0050/0000 LENGTH(AH 3432 BK 2504)

0040/1245 ROCKY LN
(TWP)

007528 FT

007528 FT 2 0 62063 0 00 0075+13
S 0040/0000 LENGTH(AH 2504 BK 2475)

PATTERSON RD
(T812)

0030/1520

0030/1470 BMS EN 62/1057/0030/1441
2 0 62063 0 00 0065+59
MINGO CREEK
0030/1441 BMSBG 62/1057/0030/1441

2 0 62063 0 00 0050+75 005053 FT
FOR SR 1057 AND 1059
(CONN) 0030/0000
SUGAR RUN RD
(SR1059 SEG 0050/2818) 0020/2735

005053 FT
S 0030/0000 LENGTH(AH 2475 BK 2903)
SUGAR RUN RD
0020/2735 (SR1059 SEG 0050/2818)

002150 FT

002150 FT 2 0 62063 0 00 0021+50
S 0020/0000 LENGTH(AH 2903 BK 2150)

000000 FT

000000 FT 2 0 62063 0 00 0000+00
MAIN ST
(SR0136 SEG 0200/0000)

MAIN ST
(SR0136 SEG 0200/0000) 0010/0000

NC VA LLEY VIEW RD
MFC BEGIN = D
S 0010/0000 LENGTH(AH 2150 BK 0000)

EXTRACT DATE: 12/28/2024 ROADWAY MANAGEMENT SYSTEM PAGE NUMBER: 352
PRINT DATE: 12/30/2024 SLD COUNTY/SR - ANNUAL PRINT COUNTY: WASHINGTON

DIR: B TOTAL LEN: 5.779 MI. DIST: 12-4 SR: 1055
LEFT MUN: NORTH STRABANE T RIGHT MUN: NORTH STRABANE T

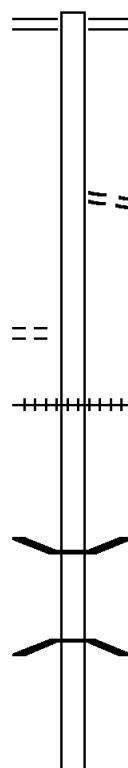
LONG DR
(T648)

030502 FT

029147 FT

0140/0160
027327 FT

025450 FT



030512 FT LINDEN RD
0150/1355 (SR1006 SEG 0100/0000)

029157 FT 2 0 62052 0 02 0605+85
GILKESON RD
(T669)
S 0150/0000 LENGTH(AH 1355 BK 1820)

027337 FT 2 0 62052 0 02 0587+80
(AAR 145570P) #TRKS 01
S 0140/0000 LENGTH(AH 1820 BK 1877)

0130/0015 BMSBN 62/1055/0130/0001
025460 FT 2 0 62052 0 02 0568+98
B L CHARTIER
BMSBG 62/1055/0130/0001
S 0130/0000 LENGTH(AH 1877 BK 1922)

EXTRACT DATE: 12/28/2024 ROADWAY MANAGEMENT SYSTEM PAGE NUMBER: 351
PRINT DATE: 12/30/2024 SLD COUNTY/SR - ANNUAL PRINT COUNTY: WASHINGTON

DIR: B TOTAL LEN: 5.779 MI.
LEFT MUN: NORTH STRABANE T

DIST: 12-4 SR: 1055
RIGHT MUN: NORTH STRABANE T

023528 FT

023538 FT 2 0 62052 0 02 0550+11
S 0120/0000 LENGTH(AH 1922 BK 2332)

021196 FT

CROSSING DR
(TWP)

0100/2020

==

0110/0155 REGENCY DR
(TWP)
021206 FT 2 0 62052 0 02 0526+73
S 0110/0000 LENGTH(AH 2332 BK 2207)

==

0100/1470 REGENCY DR
(TWP)

018989 FT

018999 FT 2 0 62052 0 02 0502+25
MFC BEGIN = D
S 0100/0000 LENGTH(AH 2207 BK 0135)

0 0 00000 0 00 0000+00 018864 FT
EIGHTY FOUR RD
(SR0519 SEG 0124/1089)
NC THOMAS EIGHTY FOUR RD

PA 519
(SR0519 SEG 0124/1089)
EIGHTY FOUR RD INTER-BK
(SR0519 SEG 0124/1089)
LTH AH 000125 BK 000100 0099/0000 S

018864 FT
7097/0000

LTH AH 000100 BK 000115
N STRABANE-EIGHTY FOUR
(SR0519 SEG 0124/0374)
EIGHTY FOUR RD
(SR0519 SEG 0124/0374)

EIGHTY FOUR RD INTER-BK
(SR0519 SEG 0124/0374) 0095/0115
0 0 00000 0 00 0000+00 018749 FT
MFC BEGIN = D
LENGTH(AH 0115 BK 1433) 0095/0000 S

017316 FT

017316 FT 2 0 62052 0 01 0480+48
GREEN VALLEY RD
(T633)
S 0090/0000 LENGTH(AH 1433 BK 2776)

EXTRACT DATE: 12/28/2024 ROADWAY MANAGEMENT SYSTEM PAGE NUMBER: 350
PRINT DATE: 12/30/2024 SLD COUNTY/SR - ANNUAL PRINT COUNTY: WASHINGTON

DIR: B TOTAL LEN: 5.779 MI. DIST: 12-4 SR: 1055
LEFT MUN: NORTH STRABANE T RIGHT MUN: NORTH STRABANE T

POI

0080/2775 (APRA) APRAS EMERGENCY

0080/1395 SUGAR RUN RD
(SR1059 SEG 0010/0000)

2 0 62052 0 01 0452+37 014540 FT
575 BROWNLEE RD
(PRDR) 0080/0000

014540 FT
5 0080/0000 LENGTH(AH 2776 BK 2306)

LC FOR MOSIER RD
(CONN) 0070/0330
MOSIER RD 0070/0170
(T756) 012234 FT

012234 FT 2 0 62052 0 01 0429+31
NORTH STRABANE
SOMERSET T
5 0070/0000 LENGTH(AH 2306 BK 2947)

0060/1745 STARK SPUR RD
(T778)

009287 FT

009287 FT 2 0 62052 0 01 0399+41
5 0060/0000 LENGTH(AH 2947 BK 2568)

006719 FT

006719 FT 2 0 62052 0 01 0374+35
NC BROWNLEE RD
MAIN ST
(SR0136 SEG 0180/1587)
5 0050/0000 LENGTH(AH 2568 BK 1874)

EXTRACT DATE: 12/28/2024 ROADWAY MANAGEMENT SYSTEM PAGE NUMBER: 349
PRINT DATE: 12/30/2024 SLD COUNTY/SR - ANNUAL PRINT COUNTY: WASHINGTON

DIR: B TOTAL LEN: 5.779 MI. DIST: 12-4 SR: 1055
LEFT MUN: SOMERSET T RIGHT MUN: SOMERSET T

2 0 62052 0 01 0355+63 004845 FT
YOUNG RD
(T577) 0040/0000

002010 FT

LIVELY RD
(T535) 0010/0845
ALLISON CRANE & RIGGING
(PRDR) 0010/0605

CLEVELAND BROTHERS
(PRDR) 0010/0500

RAMP E RD
(SR8024 SEG 0250/0000) 0010/0215

TO 8024/0250 SH
(CONN) 0010/0145

000000 FT

004845 FT

0040/0000 LENGTH(AH 1874 BK 2835)

0030/0150 LC FOR CHURCH RD
002010 FT (CONN)
2 0 62052 0 01 0328+00
CHURCH RD
(T782)

0030/0000 LENGTH(AH 2835 BK 2010)

0010/0605 (APRA) ALLISON CRANE &
(APRA) ALTON INDUSTRIES
CARLTON RD
(T647)

0010/0500 (APRA) CLEVELAND BROTHE
0010/0293 BMSSEN 62/1055/0010/0270
2 0 62052 0 00 0301+26
N B PIGEON C
0010/0270 BMSBG 62/1055/0010/0270

0010/0165 RAMP G RD
(SR8024 SEG 0500/0565)

0010/0095 FROM 8024/0500 SH
000000 FT (CONN)
2 0 62052 0 00 0298+55
I-70 (EB)
OP ID 62/0070/0274/0000

NC SO INTER-BK SOMERSET DR
(SR2017 SEG 0030/1599)
MFC BEGIN = D

0010/0000 LENGTH(AH 2010 BK 0000)

EXTRACT DATE: 12/28/2024 ROADWAY MANAGEMENT SYSTEM PAGE NUMBER: 348
PRINT DATE: 12/30/2024 SLD COUNTY/SR - ANNUAL PRINT COUNTY: WASHINGTON
DIR: B TOTAL LEN: 3.195 MI. DIST: 12-4 SR: 1053
LEFT MUN: PETERS T RIGHT MUN: PETERS T

016870 FT



016870 FT
INTER-AHD WATERDAM PLAZA DR
(PRDR)

EXTRACT DATE: 12/28/2024 ROADWAY MANAGEMENT SYSTEM PAGE NUMBER: 347
PRINT DATE: 12/30/2024 SLD COUNTY/SR - ANNUAL PRINT COUNTY: WASHINGTON

DIR: B TOTAL LEN: 3.195 MI. DIST: 12-4 SR: 1053
LEFT MUN: PETERS T RIGHT MUN: PETERS T

					WASHINGTON RD (SR0019 SEG 0521/1940) (SR0019 SEG 0520/1935)
			0064/1096		
			0064/0740		MALL ENTRANCE (PRDR)
	015774 FT		015774 FT		2 0 62193 0 01 0010+96 OLD WATER DAM RD (TWP)
GALLEY RD (T723)			0064/0000		LENGTH(AH 1096 BK 1603)
	0060/1257				
	014171 FT		0060/0768		ROBINHOOD LN (TB08)
			014171 FT		2 0 62193 0 00 0015+21 LAKESIDE CHURCH RD (PRDR)
			0060/0000		LENGTH(AH 1603 BK 3057)
			0050/2214		SHERWOOD DR (TB09)
			0050/1582		CANTERBURY LN (TB13)
SADDLECLUB DR (TWP)			011114 FT		2 0 62193 0 01 0046+18 LAKEVIEW DR (TB12)
	0050/0420 011114 FT		0050/0000		LENGTH(AH 3057 BK 2846)
			0040/2523		ASTON CT (T911)
			0040/2291		BMS EN 62/1053/0040/2277 BRIDGE POSTED (TONS)
			0040/2283		PETERS NORTH STRABANE T 2 0 62193 0 01 0052+38 SGL 35 COMB 40 B L CHARTIER
STONEGATE DR (TWP)			0040/2277		BMSBG 62/1053/0040/2277
	0040/2140		0040/1970		MURPHY LN (PRDR)
					CHIRUMBOLO LN

DIST: 12-4 SR: 1053
RIGHT MUN: NORTH STRABANE T

EXTRACT DATE: 12/28/2024 ROADWAY MANAGEMENT SYSTEM PAGE NUMBER: 345
PRINT DATE: 12/30/2024 SLD COUNTY/SR - ANNUAL PRINT COUNTY: WASHINGTON

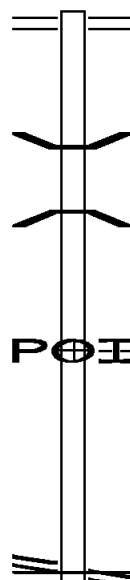
DIR: B TOTAL LEN: .849 MI. DIST: 12-4 SR: 1051
LEFT MUN: NORTH STRABANE T RIGHT MUN: NORTH STRABANE T

004482 FT

004482 FT LINDEN RD
0020/2368 (SR1006 SEG 0060/0572)

002114 FT

0020/0801 BMS EN 62/1051/0020/0789
2 0 62059 0 00 0029+01
GOOSE RUN
0020/0789 BMSBG 62/1051/0020/0789
002114 FT 2 0 62059 0 00 0021+14
5 0020/0000 LENGTH(AH 2368 BK 2114)
(APRA) HUNTER CONTRACTING
HUNTER CONTRACTING
0010/1650 (PRDR)



2 0 62059 0 00 0000+00 000000 FT
HILL CHURCH RD
(SR0519 SEG 0150/0000) 0010/0000

NC WILSON RD
HILL CHURCH RD
000000 FT (SR0519 SEG 0150/0000)
MFC BEGIN = D
5 0010/0000 LENGTH(AH 2114 BK 0000)

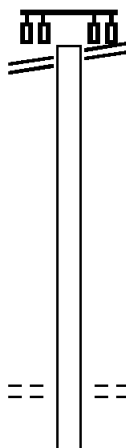
EXTRACT DATE: 12/28/2024 ROADWAY MANAGEMENT SYSTEM PAGE NUMBER: 344
PRINT DATE: 12/30/2024 SLD COUNTY/SR - ANNUAL PRINT COUNTY: WASHINGTON

DIR: B TOTAL LEN: 3.814 MI. DIST: 12-4 SR: 1049
LEFT MUN: SOUTH STRABANE T RIGHT MUN: SOUTH STRABANE T

WASHINGTON RD 020137 FT
(SR0019 SEG 0411/0000)
(SR0019 SEG 0410/0000) 0110/1966

018171 FT

2 0 62103 0 01 0235+16 016460 FT
MUNCE RIDGE RD
(T627) 0100/0000



020137 FT WASHINGTON RD
(SR0019 SEG 0411/0000)
(SR0019 SEG 0410/0000) 0110/1966

018171 FT 2 0 62103 0 01 0252+27
5 0110/0000 LENGTH(AH 1966 BK 1711)

016460 FT MEADOWS VIEW RD
(T627)
5 0100/0000 LENGTH(AH 1711 BK 3243)

EXTRACT DATE: 12/28/2024 ROADWAY MANAGEMENT SYSTEM PAGE NUMBER: 343
PRINT DATE: 12/30/2024 SLD COUNTY/SR - ANNUAL PRINT COUNTY: WASHINGTON

DIR: B TOTAL LEN: 3.814 MI. DIST: 12-4 SR: 1049
LEFT MUN: SOUTH STRABANE T RIGHT MUN: SOUTH STRABANE T

== 0090/1370 WOODLANDS LN
(TWP)

013217 FT 013217 FT 2 0 62103 0 01 0202+41
S 0090/0000 LENGTH(AH 3243 BK 2343)

010874 FT 010874 FT 2 0 62103 0 01 0178+98
S 0080/0000 LENGTH(AH 2343 BK 1825)

009049 FT 009049 FT 2 0 62103 0 01 0160+73
MAIN ST
(SR0136 SEG 0100/0604)
NC DAVIS SCHOOL RD
INTER-BK MAIN ST
(SR0136 SEG 0100/0604)
S 0070/0000 LENGTH(AH 1825 BK 0600)

009049 FT 009049 FT
7064/0000 LENGTH(AH 0600 BK 3639)

009049 FT 009049 FT
7062/0000 LENGTH(AH 3639 BK 0012)

009049 FT 009049 FT
7060/0000 LENGTH(AH 0012 BK 1103)

009049 FT 009049 FT
7054/0000 LENGTH(AH 1103 BK 0027)

INTER-AHD (TBK) ZEDIKER STATION R
0052/0027 (TWP)

009022 FT 0052/0026 BMS EN 62/1049/0052/0000
009022 FT 2 0 62103 0 00 0111+48
P3
INTER-BK (TBK) ZEDIKER STATION R
(TWP)
BR. LITTLE CHARTIER CR.
BMSBG 62/1049/0052/0000
S 0052/0000 LENGTH(AH 0027 BK 1925)

EXTRACT DATE: 12/28/2024 ROADWAY MANAGEMENT SYSTEM PAGE NUMBER: 342
PRINT DATE: 12/30/2024 SLD COUNTY/SR - ANNUAL PRINT COUNTY: WASHINGTON

DIR: B TOTAL LEN: 3.814 MI. DIST: 12-4 SR: 1049
LEFT MUN: SOUTH STRABANE T RIGHT MUN: SOUTH STRABANE T

LAKEVIEW DR
(T641)

009022 FT

009022 FT

0040/2582

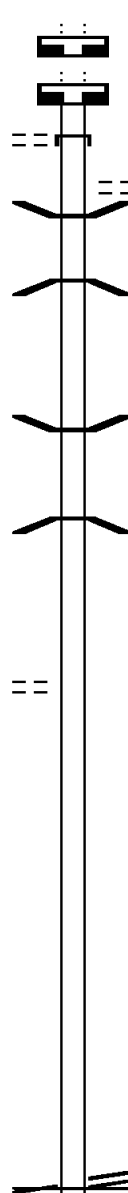
006440 FT

2 0 62103 0 00 0047+81 004764 FT
KOPPER KETTLE RD
(T684) 0030/0000

002498 FT

000000 FT

NATIONAL PK
(SR0040 SEG 0420/2233) 0010/0000



009022 FT

7050/0000 LENGTH(AH 1925 BK 0175)

009022 FT

7042/0000 LENGTH(AH 0175 BK 2582)

INTER-AHD (TBK) ZEDIKER STATION R

0040/2582

(TWP) PORTER HILL RD

0040/2161

(T538) BMSSEN 62/1049/0040/1901

0040/1923 2 0 62103 0 00 0083+71

B L CHARTIER

0040/1901 BMSBG 62/1049/0040/1901

0040/0019 BMSSEN 62/1049/0040/0000

006440 FT 2 0 62103 0 00 0065+31

B L CHARTIER

BMSBG 62/1049/0040/0000

5 0040/0000 LENGTH(AH 2582 BK 1676)

004764 FT

5 0030/0000 LENGTH(AH 1676 BK 2266)

002498 FT 2 0 62103 0 00 0024+98

5 0020/0000 LENGTH(AH 2266 BK 2498)

000000 FT 2 0 62103 0 00 0000+00

NATIONAL PK

(SR0040 SEG 0420/2233)

NC ZEDIKER STATION RD

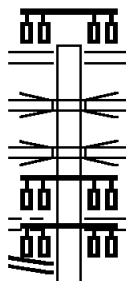
MFC BEGIN = E

5 0010/0000 LENGTH(AH 2498 BK 0000)

EXTRACT DATE: 12/28/2024 ROADWAY MANAGEMENT SYSTEM PAGE NUMBER: 341
PRINT DATE: 12/30/2024 SLD COUNTY/SR - ANNUAL PRINT COUNTY: WASHINGTON

DIR: B TOTAL LEN: 1.681 MI. DIST: 12-4 SR: 1047
LEFT MUN: SOUTH STRABANE T RIGHT MUN: SOUTH STRABANE T

008875 FT



FROM 8013/0750 SH
(CONN)
RAMP BA RD
(SR8013 SEG 0762/1100) 0040/0875
0040/0820

008875 FT RAMP CD RD
(SR8013 SEG 0510/0000)
RAMP D RD
(SR8013 SEG 0500/0735)
0040/1175
0040/1060 SR 0079 SB
OP ID 62/0079/0395/1528
SR 0079 NB
0040/0960 OP ID 62/0079/0394/1320
RAMP A RD
(SR8013 SEG 0752/0000)
0040/0875
0040/0820

EXTRACT DATE: 12/28/2024 ROADWAY MANAGEMENT SYSTEM PAGE NUMBER: 340
PRINT DATE: 12/30/2024 SLD COUNTY/SR - ANNUAL PRINT COUNTY: WASHINGTON

DIR: B TOTAL LEN: 1.681 MI. DIST: 12-4 SR: 1047
LEFT MUN: SOUTH STRABANE T RIGHT MUN: SOUTH STRABANE T

PANORAMA DR
(T727)

0040/0645

==

007700 FT

< >

0040/0445

007700 FT

5 0040/0000

BRANCH OF CHARTIERS CK.
STRUCTURE LENGTH 20 FT
BMSID 62/1047/0040/0445
0 0 00000 0 00 0000+00
LENGTH(AH 1175 BK 1160)

006540 FT

006540 FT

5 0030/0000

1 1 00807 0 00 0065+40
LENGTH(AH 1160 BK 3493)

==

0020/2305

FISCHER RD
(T629)

==

0020/1200

BERRY RD ET
(TWP)

BERRY RD
(T620)
BERRY RD
(T620)

0020/1140

==

0020/0910

==

003047 FT

003047 FT

1 1 00807 0 00 0030+47
PINE VALLEY RD
(TWP)

==

5 0020/0000

LENGTH(AH 3493 BK 3047)

MILLCRAFT PRODUCTION R
(PRDR)

0010/2635

POI

0010/2635

(APRA) MILLCRAFT PRODUC
PATRINA LN
(TWP)

==

0010/2255

BARALE DR
(TWP)
WELLNESS WY
(PRDR)

==

0010/1630

==

0010/1130

000000 FT

000000 FT

1 1 00807 0 00 0000+00
NC MANIFOLD RD
WASHINGTON RD
(SR0019 SEG 0371/1119)
(SR0019 SEG 0370/1140)

INTER-BK

CAMERON RD
(T573)

5 0010/0000

MFC BEGIN = D
LENGTH(AH 3047 BK 0000)



EXTRACT DATE: 12/28/2024 ROADWAY MANAGEMENT SYSTEM PAGE NUMBER: 339
PRINT DATE: 12/30/2024 SLD COUNTY/SR - ANNUAL PRINT COUNTY: WASHINGTON
DIR: N TOTAL LEN: 2.453 MI. DIST: 12-4 SR: 1045
LEFT MUN: CHARTIERS T RIGHT MUN: CHARTIERS T

MCCARRELL RD 012907 FT
(SR4049 SEG 0090/0000) 0050/1877

2 0 62190 0 01 0078+89 011030 FT
WASHINGTON COUNTRY CLU 0050/0000
(T943)

ENTERPRISE RD 0040/1890
(TWP)
JOHN ST 0040/1470
(TWP)

MORGAN DR 0040/0435
(TWP) 008174 FT

005609 FT

012952 FT MCCARRELL RD
0050/1877 (SR4049 SEG 0090/0000)
0050/1853 BMSBG 62/1045/0050/1840
2 0 62190 0 01 0097+33
B CHARTIERS
0050/1840 BMSBG 62/1045/0050/1840
0050/1368 (AAR 510335X) #TRKS 01
0050/1340 BMSBG 62/1045/0050/1290
CHARTIERS
0050/1318 SOUTH STRABANE T
0 0 00000 0 00 0000+00
CHARTIERS CR
0050/1290 BMSBG 62/1045/0050/1290
SR 0079
0050/1077 OP ID 62/0079/0391/0720
SR 0079
0050/0983 OP ID 62/0079/0390/0740

011075 FT
5 0050/0000 LENGTH(AH 1877 BK 2856)
ST ANDREWS DR
0040/2135 (TWP)

0040/0975 KIRK LN
(TWP)

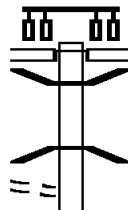
008219 FT 2 0 62190 0 01 0050+37
5 0040/0000 LENGTH(AH 2856 BK 2565)

005654 FT 2 0 62190 0 00 0024+72
5 0034/0000 LENGTH(AH 2565 BK 2309)

DIR: N TOTAL LEN: 2.453 MI. DIST: 12-4 SR: 1045
LEFT MUN: SOUTH STRABANE T RIGHT MUN: SOUTH STRABANE T

EXTRACT DATE: 12/28/2024 ROADWAY MANAGEMENT SYSTEM PAGE NUMBER: 337
PRINT DATE: 12/30/2024 SLD COUNTY/SR - ANNUAL PRINT COUNTY: WASHINGTON
DIR: N TOTAL LEN: 1.535 MI. DIST: 12-4 SR: 1041
LEFT MUN: CHARTIERS T RIGHT MUN: CHARTIERS T

008098 FT



HALLAM ST
(T642)

0040/0690

008105 FT
INTER-AHD

ALLISON HOLLOW RD
(T641)
PIKE ST
(SR1009 SEG 0080/1672)

0040/1188
0040/0806

BMS EN 62/1041/0040/0773
2 0 62092 0 00 0004+02

0040/0773

B CHARTIERS
BMSBG 62/1041/0040/0773

DIR: N TOTAL LEN: 1.535 MI. DIST: 12-4 SR: 1041
LEFT MUN: CHARTIERS T RIGHT MUN: CHARTIERS T

004599 FT 2 0 62092 0 00 0034+79
TANGER OUTLETS DR
(PRDR)
JOHNSON RD
(SR1039 SEG 0010/0000)
NORTH STRABANE

EXTRACT DATE: 12/28/2024 ROADWAY MANAGEMENT SYSTEM PAGE NUMBER: 335
PRINT DATE: 12/30/2024 SLD COUNTY/SR - ANNUAL PRINT COUNTY: WASHINGTON

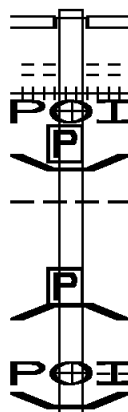
DIR: N TOTAL LEN: 1.535 MI. DIST: 12-4 SR: 1041
LEFT MUN: NORTH STRABANE T RIGHT MUN: NORTH STRABANE T

SOUTH STRABANE T LENGTH(AH 2287 BK 2252) 0031/0000	==	0030/0000	SOUTH STRABANE T LENGTH(AH 2318 BK 2241)
FROM TANGER OUTLETS DR (CONN) 0021/2140	==	0020/2195	RETAINING WALL END BMSID 62/1041/0020/1625
SOUTH STRABANE NORTH STRABANE T 0021/1673	==	0020/1673	SOUTH STRABANE NORTH STRABANE T
BMSID 62/1041/0020/1625	==	0020/1625	RETAINING WALL BEGIN BMSID 62/1041/0020/1625
BMSID 62/1041/0020/0474 0021/0511	==	0020/0487	BMSID 62/1041/0020/0474
2 0 62092 0 00 0052+21	==	0020/0474	2 0 62092 0 00 0052+21
B RACETRACK	==	0020/0240	B RACETRACK
BMSBG 62/1041/0020/0474 0021/0498	==	002358 FT	BMSBG 62/1041/0020/0474
2 0 62092 0 00 0057+03 002371 FT	==		2 0 62092 0 00 0057+03
(APRA) MEADOWS RACE TRA	==		(APRA) MEADOWS RACE TRA
MEADOWS DR	==		MEADOWS DR
(PRDR)	==		(PRDR)
LENGTH(AH 2252 BK 2371) 0021/0000	==	0020/0000	LENGTH(AH 2241 BK 2358)
QUAIL ACRE LN	==	0010/2180	TO MEADOWS RACE TRACK R
(T650) 0011/1520	==	0010/1495	(PRDR)
BMSID 62/1041/0010/1149 0011/1206	==	0010/1163	QUAIL ACRE LN
2 0 62092 0 00 0068+95	==	0010/1149	(T650)
RACETRACK RN	==	0010/1126	BMSID 62/1041/0010/1149
BMSBG 62/1041/0010/1149 0011/1192	==		2 0 62092 0 00 0068+95
NORTH STRABANE	==		RACETRACK RN
SOUTH STRABANE T 0011/1126	==		BMSBG 62/1041/0010/1149
TO 0019/0411 SH	==		NORTH STRABANE
(CONN) 0011/0125	==		SOUTH STRABANE T
2 0 62092 0 00 0080+71 000000 FT	==		FROM 0019/0411 SH
NC RACE TRACK RD	==		(CONN)
WASHINGTON RD	==		000000 FT 2 0 62092 0 00 0080+71
(SR0019 SEG 0410/2545)	==		NC RACE TRACK RD
MFC BEGIN = B	==		WASHINGTON RD
LENGTH(AH 2371 BK 0000) 0011/0000	==		(SR0019 SEG 0410/2545)
	==		INTER-BK BURKETT LN
	==		(TWP)
	==		MFC BEGIN = B
	==		LENGTH(AH 2358 BK 0000)

EXTRACT DATE: 12/28/2024 ROADWAY MANAGEMENT SYSTEM PAGE NUMBER: 334
PRINT DATE: 12/30/2024 SLD COUNTY/SR - ANNUAL PRINT COUNTY: WASHINGTON

DIR: B TOTAL LEN: 1.989 MI. DIST: 12-4 SR: 1039
LEFT MUN: CHARTIERS T RIGHT MUN: CHARTIERS T

010503 FT












010503 FT
INTER-AHD JOHNSON RD
(T696)
PIKE ST
0050/2164 (SR1009 SEG 0110/0517)
INDIANA AV
(TWP)
0050/1716 (AAR 510330N) #TRKS 01
0050/1276 (APRA) PERRYMAN CO
0050/0970 BMSSEN 62/1039/0050/0778
BRIDGE POSTED (TONS)
0050/0867 CHARTIERS
0050/0819 NORTH STRABANE T
2 0 62162 0 01 0083+38
SGL 14 COMB 18
CHARTIERS CK
0050/0777 BMSBG 62/1039/0050/0778
(APRA) ECO TESTS ENERGY
ECO TESTS ENERGY SVS
0050/0730 (PRDR)
0050/0137 BMSSEN 62/1039/0050/0000

EXTRACT DATE: 12/28/2024 ROADWAY MANAGEMENT SYSTEM PAGE NUMBER: 333
PRINT DATE: 12/30/2024 SLD COUNTY/SR - ANNUAL PRINT COUNTY: WASHINGTON

DIR: B TOTAL LEN: 1.989 MI.
LEFT MUN: NORTH STRABANE T

DIST: 12-4 SR: 1039
RIGHT MUN: NORTH STRABANE T

	008339 FT		008339 FT	2 0 62162 0 01 0075+64 SR 0079 BMSBG 62/1039/0050/0000
				0050/0000 LENGTH(AH 2164 BK 2076)
MEADOWLANDS BL (T668)	0040/0597	==		
	006263 FT	==	0040/0380	LINDLEY RD (T667)
				006263 FT 2 0 62162 0 01 0054+60 (APRA) PEAK OILFIELD SV 0040/0000 LENGTH(AH 2076 BK 2089)
	004174 FT		004174 FT	2 0 62162 0 01 0033+47 MCBRIDE RD (T665)
		==		0030/0000 LENGTH(AH 2089 BK 2816)
TROTWOOD DR (TWP)	0020/2285	==	0020/2500	BLUEGRASS DR (PRDR)
				
	001358 FT		0020/0335	(APRA) MEADOWS RACEWAY MEADOWS RACEWAY DR (PRDR)
				001358 FT 2 0 62162 0 01 0005+31 0020/0000 LENGTH(AH 2816 BK 1358)
	000000 FT		000000 FT	2 0 62162 0 00 0000+00 NC JOHNSON RD
				RACE TRACK RD (SR1041 SEG 0031/0000) (SR1041 SEG 0030/0000)
			INTER-BK	TANGER BL (PRDR)
				MFC BEGIN = E 0010/0000 LENGTH(AH 1358 BK 0000)

EXTRACT DATE: 12/28/2024 ROADWAY MANAGEMENT SYSTEM PAGE NUMBER: 332
PRINT DATE: 12/30/2024 SLD COUNTY/SR - ANNUAL PRINT COUNTY: WASHINGTON

DIR: B TOTAL LEN: .955 MI. DIST: 12-4 SR: 1037
LEFT MUN: CANONSBURG B RIGHT MUN: CANONSBURG B

TOWNSHIP AL
(TWP)

TOWNSHIP AL
(TWP)

BECKER ST
(TWP)

005043 FT

0020/2235

0020/1065

002643 FT

0010/0216
000000 FT



005043 FT PIKE ST
(SR1009 SEG 0150/2180)
0020/2400

0020/1926 BMSBN 62/1037/0020/1844
NC STRABANE AV
2 0 62163 0 00 0044+77
CHARTIERS CK
0020/1844 BMSBG 62/1037/0020/1844

CANONSBURG
0020/1118 NORTH STRABANE T
0020/1117 (AAR 510323D) #TRKS 01
TOWNSHIP AL
0020/1075 (TWP)

LATIMER AV
(T678)
NC CHARTIERS ST
0020/0866 CHARTIERS AV
(SR1035 SEG 0030/2404)

002643 FT 2 0 62163 0 00 0026+28
SELWYN ST
(TWP)
5 0020/0000 LENGTH(AH 2400 BK 2643)

0010/1785 SHORT ST
(TWP)

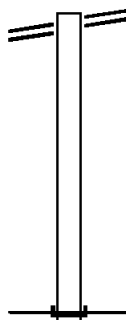
0010/1001 VIEW AV
(T683)
VIEW AV
(T683)
0010/0809 BOONE AV
(T681)
NC LATIMER AV

000000 FT 2 0 62163 0 00 0000+00
NC BOONE AV
MAIN ST
(SR0519 SEG 0280/0000)
MFC BEGIN = D
5 0010/0000 LENGTH(AH 2643 BK 0000)

EXTRACT DATE: 12/28/2024 ROADWAY MANAGEMENT SYSTEM PAGE NUMBER: 331
 PRINT DATE: 12/30/2024 SLD COUNTY/SR - ANNUAL PRINT COUNTY: WASHINGTON
 DIR: B TOTAL LEN: .438 MI. DIST: 12-4 SR: 1036
 LEFT MUN: CECIL T RIGHT MUN: CECIL T

MORGANZA RD 002312 FT
 (SR1009 SEG 0220/0580) 0010/2312

000000 FT



002312 FT MORGANZA RD
 0010/2312 (SR1009 SEG 0220/0580)

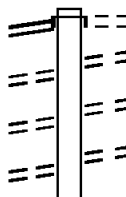
000000 FT 0 0 00000 0 00 0000+00
 NC LEWICKI RD
 INTER-BK PENNDOT STOCKPILE DR
 (GOVT)
 MFC BEGIN = E
 0010/0000 LENGTH(AH 2312 BK 0000)

EXTRACT DATE: 12/28/2024 ROADWAY MANAGEMENT SYSTEM PAGE NUMBER: 330
PRINT DATE: 12/30/2024 SLD COUNTY/SR - ANNUAL PRINT COUNTY: WASHINGTON

DIR: B TOTAL LEN: 1.245 MI. DIST: 12-4 SR: 1035
LEFT MUN: NORTH STRABANE T RIGHT MUN: NORTH STRABANE T

006573 FT

LATIMER AV
(SR1037 SEG 0020/0866) 0030/2404
TOWNSHIP AL
(TWP) 0030/2215
ALEXANDER AV
(T689) 0030/2010
TOWNSHIP AL
(TWP) 0030/1805
WYLIE AV



006573 FT
INTER-AHD

CHARTIERS AV
(SR1037 SEG 0020/0866)
LATIMER AV
(T692)
TOWNSHIP AL
(TWP)
ALEXANDER AV
(T689)
TOWNSHIP AL
(TWP)
WYLIE AV

EXTRACT DATE: 12/28/2024 ROADWAY MANAGEMENT SYSTEM PAGE NUMBER: 329
PRINT DATE: 12/30/2024 SLD COUNTY/SR - ANNUAL PRINT COUNTY: WASHINGTON

DIR: B TOTAL LEN: 1.245 MI.
LEFT MUN: NORTH STRABANE T

DIST: 12-4 SR: 1035
RIGHT MUN: NORTH STRABANE T

(T687) 0030/1615
TOWNSHIP AL
(TWP) 0030/1405
ARNOLD AV
(T685) 0030/1220
TOWNSHIP AL
(TWP) 0030/1005

TOWNSHIP AL
(TWP) 0030/0635
BOONE AV
(T681)
C MCMILLAN BUS GARAGE P
(PRDR) 0030/0460

004169 FT

ELM ST
(T691) 0020/0940

MEDICAL BL
(PRDR) 0020/0230
002025 FT

SANDY BRAE DR
(TWP) 0010/1000

000000 FT

CENTRAL AV
(SR0980 SEG 0010/1590) 0010/0000

0030/1615 (T687)
TOWNSHIP AL
0030/1405 (TWP)
ARNOLD AV
0030/1220 (T685)

0030/0820 VIEW AV
(T683)

NC CHARTIERS AV
HITCHMAN ST
(TWP)
0030/0100 2 0 62227 0 00 0041+65
004169 FT C M HIGH SCHOOL
(PRDR)
5 0030/0000 LENGTH(AH 2404 BK 2144)

0020/1408 BMS EN 62/1035/0020/0986
2 0 62227 0 00 0029+63
SR 0079
0020/0986 BMSBG 62/1035/0020/0986

0020/0685 ASH ST
(TWP)

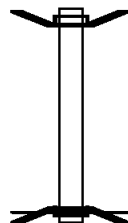
002025 FT 2 0 62227 0 00 0020+30
CHERRY ST
(T691)
5 0020/0000 LENGTH(AH 2144 BK 2025)

000000 FT 2 0 62227 0 00 0000+00
CENTRAL AV
(SR0980 SEG 0010/1590)

NC BO ONE AV
INTER-BK GARDEN ST
(T681)
MFC BEGIN = D
5 0010/0000 LENGTH(AH 2025 BK 0000)

EXTRACT DATE: 12/28/2024 ROADWAY MANAGEMENT SYSTEM PAGE NUMBER: 328
 PRINT DATE: 12/30/2024 SLD COUNTY/SR - ANNUAL PRINT COUNTY: WASHINGTON
 DIR: B TOTAL LEN: .030 MI. DIST: 12-4 SR: 1034
 LEFT MUN: CECIL T RIGHT MUN: CECIL T

000159 FT
 000000 FT



000159 FT BMS EN 62/1034/0010/0000
 INTER-AHD MORGAN RD
 0010/0159 (TWP)
 000000 FT 2 0 00000 0 00 0000+00
 NC MO MORGAN RD
 INTER-BK MORGAN RD
 (TWP)
 SR 0079 N
 BMSBG 62/1034/0010/0000
 MFC BEGIN = E
 0010/0000 LENGTH(AH 0159 BK 0000)

EXTRACT DATE: 12/28/2024 ROADWAY MANAGEMENT SYSTEM PAGE NUMBER: 327
PRINT DATE: 12/30/2024 SLD COUNTY/SR - ANNUAL PRINT COUNTY: WASHINGTON

DIR: B TOTAL LEN: 1.116 MI. DIST: 12-4 SR: 1033
LEFT MUN: UNION T RIGHT MUN: UNION T

CENTRAL DR (TWP)	005894 FT 0030/1846	==	005894 FT AH-ALLEGHENY (02) INTER-AHD BROWNSVILLE RD ET 0030/1846 (SR3013 SEG 0010/0000) 0030/1616 MCCHAIN RD (TB42)
	004048 FT	==	004048 FT 2 0 62081 0 00 0040+82 0030/0000 LENGTH(AH 1846 BK 1698)
FLORENCE LN (PRDR)	0020/0390	==	
2 0 62081 0 00 0023+79 002350 FT HILLTOP DR (TWP)	0020/0000	==	0020/0295 TIMBER OAKS DR 002350 FT (TWP)
		==	0020/0000 LENGTH(AH 1698 BK 2350) 0010/2145 UNION TWP REC CENTER (TWP)
GAYLE DR (T909)	0010/1655	==	
BEVERLY DR (T910)	0010/0950	==	
	000000 FT	==	0010/0105 CHEVY CHASE RD (T915) FROM 0088/0770 SH 0010/0070 (CONN) 000000 FT 2 0 62081 0 00 0000+00 NC BR BROWNSVILLE RD ET FINLEYVILLE LIBRARY (SR0088 SEG 0780/0000)
		==	INTER-BK JASON DR (TWP) MFC BEGIN = C 0010/0000 LENGTH(AH 2350 BK 0000)

EXTRACT DATE: 12/28/2024 ROADWAY MANAGEMENT SYSTEM PAGE NUMBER: 326
PRINT DATE: 12/30/2024 SLD COUNTY/SR - ANNUAL PRINT COUNTY: WASHINGTON

DIR: E TOTAL LEN: .676 MI. DIST: 12-4 SR: 1032
LEFT MUN: CECIL T RIGHT MUN: CECIL T

	003570 FT		003570 FT	INTER-AHD	OLD MORGANZA RD (T855) MORGANZA RD (SR1009 SEG 0220/2105)
FROM 1009/0220 SH (CONN)	0020/2105		0020/2235		
			0020/1882		PARK & RIDE (SR9506 SEG 0010/0000) FROM 9506/0010 SH
WEST PENN POWER CO (PRDR)	0020/0890		0020/1681		(CONN)
	001335 FT		0020/0095		FROM 8031/0010 SH (CONN)
			001335 FT		0 0 00000 0 00 0000+00 RAMP A RD (SR8031 SEG 0010/1585) MFC BEGIN = E
			0020/0000		LENGTH(AH 2235 BK 1335)
RAMP B RD (SR8031 SEG 0020/0000)	0011/1315		0010/1315		RAMP B RD (SR8031 SEG 0020/0000) TO 8031/0020 SH
			0010/1185		(CONN)
SR 0079 NB			0010/0715		SR 0079 NB
OP ID 62/0079/0474/0180	0011/0721		0010/0620		OP ID 62/0079/0474/0180
SR 0079 SB					SR 0079 SB
OP ID 62/0079/0475/0190	0011/0615				OP ID 62/0079/0475/0190
RAMP D RD					RAMP D RD
(SR8031 SEG 0500/1215)					(SR8031 SEG 0500/1215)
RAMP C RD					RAMP C RD
(SR8031 SEG 0250/0000)					(SR8031 SEG 0250/0000)
	0011/0420		0010/0415		
FROM 8031/0500 SH (CONN)	0011/0250				
			0010/0225		TO 8031/0250 SH (CONN)
0 0 00000 0 00 0000+00	000000 FT		000000 FT		0 0 00000 0 00 0000+00 (APRA) SOUTHPOINTE INDU VILLAGE: HENDERSONVILLE
(APRA) SOUTHPOINTE INDU					NC SOUTHPOINTE BL
NC SOUTHPOINTE BL					SOUTHPOINTE BL
SOUTHPOINTE BL					(T671)
(T671)					MFC BEGIN = E
MFC BEGIN = E					LENGTH(AH 1335 BK 0000)
LENGTH(AH 1335 BK 0000)					

EXTRACT DATE: 12/28/2024 ROADWAY MANAGEMENT SYSTEM PAGE NUMBER: 325
 PRINT DATE: 12/30/2024 SLD COUNTY/SR - ANNUAL PRINT COUNTY: WASHINGTON
 DIR: B TOTAL LEN: .000 MI. DIST: 12-4 SR: 1031
 LEFT MUN: DONORA B RIGHT MUN: DONORA B

000000 FT
 000000 FT
 000000 FT
 000000 FT
 000000 FT



000000 FT
 7050/0000 LENGTH(AH 1775 BK 2939)
 000000 FT
 7040/0000 LENGTH(AH 2939 BK 2019)
 000000 FT
 7030/0000 LENGTH(AH 2019 BK 3166)
 000000 FT
 7020/0000 LENGTH(AH 3166 BK 1830)
 000000 FT
 7010/0000 LENGTH(AH 1830 BK 0000)

EXTRACT DATE: 12/28/2024 ROADWAY MANAGEMENT SYSTEM PAGE NUMBER: 324
PRINT DATE: 12/30/2024 SLD COUNTY/SR - ANNUAL PRINT COUNTY: WASHINGTON
DIR: B TOTAL LEN: 1.167 MI. DIST: 12-4 SR: 1030
LEFT MUN: DONORA B RIGHT MUN: DONORA B

SCOTT ST
(BORO)
EIGHTH ST
(BORO)

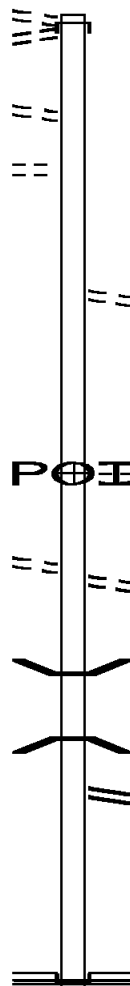
006163 FT
0030/1480

SIXTH ST
(BORO)
GALIFFA DR
(BORO)

0030/0435
0030/0325
004683 FT

0 0 00000 0 00 0000+00 001998 FT
WASHINGTON ST
(BORO) 0020/0000

000000 FT



006163 FT
INTER-AHD EIGHTH ST
0030/1480 (BORO)

NC GALIFFA DR

004683 FT 0 0 00000 0 00 0000+00
NC SIXTH ST
(CLOSED) SIXTH ST
(BORO)

5 0030/0000 LENGTH(AH 1480 BK 2685)

(APRA) REGAL INDUSTRIAL
REGAL INDUSTRIAL CORP D
(PRDR)

0020/0850
001998 FT WASHINGTON ST
(BORO)

5 0020/0000 LENGTH(AH 2685 BK 1998)

0010/0582 BMS EN 62/1030/0010/0478
0 0 00000 0 00 0000+00
NORFOLK SOUTHERN RAIL RR
0010/0478 BMSBG 62/1030/0010/0478
PARK ACCESS RD

0010/0125 (SR9102 SEG 0010/0382)
000000 FT 0 0 00000 0 00 0000+00
NC DONORA INDUSTRIAL PK RD

MC KEAN AV
(SR0837 SEG 0100/0245)
INTER-BK WALNUT ST
(BORO)

5 0010/0000 MFC BEGIN = E
LENGTH(AH 1998 BK 0000)

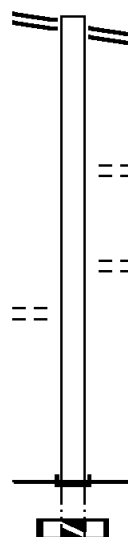
EXTRACT DATE: 12/28/2024 ROADWAY MANAGEMENT SYSTEM PAGE NUMBER: 323
 PRINT DATE: 12/30/2024 SLD COUNTY/SR - ANNUAL PRINT COUNTY: WASHINGTON
 DIR: B TOTAL LEN: .667 MI. DIST: 12-4 SR: 1029
 LEFT MUN: CHARTIERS T RIGHT MUN: CHARTIERS T

RIDGE AV
 (SR1027 SEG 0030/0000) 003524 FT
 0010/3524

OAK SPRINGS CEMETERY RD
 (PRDR) 0010/0630

000000 FT

000000 FT



003524 FT RIDGE AV
 0010/3524 (SR1027 SEG 0030/0000)

0010/1800 LAUREL AV
 (T910)

0010/0650 RIDGEVIEW DR
 (T900)

000000 FT 2 0 62203 0 00 0021+15

NC OAK SPRING RD
 INTER-BK OAK SPRING RD
 (TWP)

MFC BEGIN = E
 0010/0000 LTH AH 003524 BK 002119
 000000 FT
 7010/0000 LTH AH 002119 BK 000000

EXTRACT DATE: 12/28/2024 ROADWAY MANAGEMENT SYSTEM PAGE NUMBER: 322
PRINT DATE: 12/30/2024 SLD COUNTY/SR - ANNUAL PRINT COUNTY: WASHINGTON

DIR: B TOTAL LEN: 2.604 MI. DIST: 12-4 SR: 1027
LEFT MUN: CANONSBURG B RIGHT MUN: CANONSBURG B

	013751 FT		013751 FT	
PIKE ST			INTER-AHD	CENTRAL AV
(SR0980 SEG 0040/0000)	0050/2605			(SR0980 SEG 0040/0000)
LOU BELL DR				PIKE ST
(CITY)	0050/2431			(SR1009 SEG 0160/2128)
				COLLEGE ST
				(TWP)
				LOCUST ST
				(TWP)
				SCOTT WY
				(TWP)
				PITT ST
				(TWP)
CENTRAL ET				
(CITY)	0050/1000			NC CENTRAL AV
				UNNAMED AL
				(TWP)
				CHESTNUT ST
				(TWP)
2 0 62204 0 00 0026+02 011146 FT				
HAZEL ST				LENGTH(AH 2605 BK 2884)
(TWP)	0050/0000			MFC BEGIN = D
				NORTH ST
				(TWP)
				CANONSBURG
				CHARTIERS T

DIR: B	TOTAL LEN: 2.604 MI.	DIST: 12-4	SR: 1027
LEFT MUN: CANONSBURG B		RIGHT MUN: CANONSBURG B	
NORTH ST (TWP)	0040/2365 ==		
STONE AL (TWP)	0040/1710 ==	0040/2045 COLONIAL WY (TWP)	
	008262 FT	008262 FT 2 0 62204 0 00 0054+68	
CYNTHIA DR (PRDR)	0030/3010 ==	0040/0000 LENGTH(AH 2884 BK 3135)	
		0030/2730 JOHN F YONEY DR (TWP)	
	005127 FT	005127 FT 2 0 62204 0 00 0086+03	
		OAK SPRINGS RD (SR1029 SEG 0010/3524)	
		0030/0000 LENGTH(AH 3135 BK 2444)	
	002683 FT	002683 FT 2 0 62203 0 00 0080+51	
		0020/0000 LENGTH(AH 2444 BK 2683)	
	000000 FT	000000 FT 2 0 62203 0 00 0107+34	
		CHARTIERS RUN RD (SR1007 SEG 0060/0000)	
CHARTIERS RUN RD (SR1007 SEG 0060/0000)	0010/0000	NC RIDGE AV MFC BEGIN = E	
		0010/0000 LENGTH(AH 2683 BK 0000)	

DIR: B TOTAL LEN: .720 MI. DIST: 12-4 SR: 1025
LEFT MUN: NORTH STRABANE T RIGHT MUN: NORTH STRABANE T

```

003803 FT
INTER-AHD CAVASINA DR
          (BORO)
          MORGANZA RD
          (SR1009 SEG 0170/0560)

0022/1947

0022/1161 SCHOOL ST
          (T715)

0022/0983 OP ID SR 0079
          62/0079/0441/1675
          SR 0079
0022/0878 OP ID 62/0079/0440/1610
          RAMP B RD
          (SR8019 SEG 0010/0460)
          HOOK ST
0022/0712 (T620)

001856 FT

0022/0000 LENGTH(AH 1947 BK 1856)
          CHAMBERS LN
0012/1564 (T937)

000000 FT 2 0 62164 0 00 0000+00
          NC WE AVERTOWN RD
          WASHINGTON RD
          (SR0019 SEG 0484/2195)
          (SR0019 SEG 0485/2193)

0012/0000 MFC BEGIN = C
          LENGTH(AH 1856 BK 0000)

```

EXTRACT DATE: 12/28/2024 ROADWAY MANAGEMENT SYSTEM PAGE NUMBER: 319
PRINT DATE: 12/30/2024 SLD COUNTY/SR - ANNUAL PRINT COUNTY: WASHINGTON

DIR: B TOTAL LEN: 1.643 MI. DIST: 12-4 SR: 1024
LEFT MUN: DONORA B RIGHT MUN: DONORA B

MCKEAN AV
(BORO)

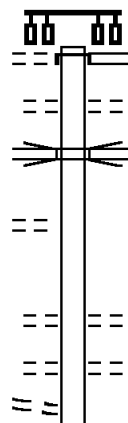
SHORT ST
(BORO)

CASTNER AV
(BORO)

008676 FT

0040/1466

0040/0325
007210 FT



008676 FT
INTER-AHD

0040/1466

0040/1350

0040/1211

007210 FT

5 0040/0000

0030/1165

THIRD ST
(SR0837 SEG 0110/1035)
MCKEAN AV
(SR0837 SEG 0110/1035)

LINDEN AL
(BORO)
THOMPSON AVE
OP ID 62/7413/9020/3720

2 0 62145 0 00 0072+52

ALLEN AV
(BORO)
LENGTH (AH 1466 BK 1345)
SYCAMORE DR
(BORO)

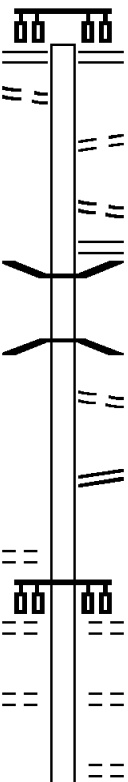
EXTRACT DATE: 12/28/2024 ROADWAY MANAGEMENT SYSTEM PAGE NUMBER: 318
PRINT DATE: 12/30/2024 SLD COUNTY/SR - ANNUAL PRINT COUNTY: WASHINGTON

DIR: B TOTAL LEN: 1.643 MI. DIST: 12-4 SR: 1024
LEFT MUN: DONORA B RIGHT MUN: DONORA B

THIRD ST (BORO)	0030/0980	==	NC THIRD ST SECOND ST (BORO)
			NC CASTNER AV CASTNER AV (BORO)
MEADE ST (BORO)	0030/0295	==	0030/0480 (BORO)
	005865 FT	==	HICKORY DR (BORO)
			0030/0295 (BORO)
			005865 FT 2 0 62145 0 00 0059+17
			NC SECOND ST WADDELL AV (BORO)
		==	0030/0000 LENGTH(AH 1345 BK 1388)
		==	WASHINGTON DR (BORO)
			0024/1210 (BORO)
	004477 FT		004477 FT 2 0 62145 0 00 0041+16
		==	PARK RD (BORO)
			0024/0000 LENGTH(AH 1388 BK 2311)
2 0 62145 0 00 0022+88 002166 FT			002166 FT
CEMETERY RD (T912)			
RABE LN (BORO)	0020/0000	==	0020/0000 LENGTH(AH 2311 BK 2166)
			DONORA
			0010/2153 CARROLL T
GRANT AV (TWP)	0010/1275	==	
VIRGINIA DR (T503)	0010/0550	==	
	000000 FT		000000 FT 2 0 62145 0 00 0000+50
			NC SECOND ST ET MODISSETTE AV (SR1073 SEG 0010/0596)
			INTER-BK SECOND ST (SR1073 SEG 0010/0596)
			MFC BEGIN = D
COLUMBIA RD (T912)	0010/0000	==	0010/0000 LENGTH(AH 2166 BK 0000)

EXTRACT DATE: 12/28/2024 ROADWAY MANAGEMENT SYSTEM PAGE NUMBER: 317
PRINT DATE: 12/30/2024 SLD COUNTY/SR - ANNUAL PRINT COUNTY: WASHINGTON

DIR: B TOTAL LEN: 4.357 MI. DIST: 12-4 SR: 1023
LEFT MUN: NORTH STRABANE T RIGHT MUN: NORTH STRABANE T

FROM 1009/0170 SH (CONN)	023007 FT		023007 FT MORGANZA RD (SR1009 SEG 0170/2060)
	0090/1450		0090/1556
	021451 FT		TO 1009/0170 SH (CONN) STRABANE ST (T922) RAMP C RD (SR8021 SEG 0500/0680) BMS EN 62/1023/0090/0283 2 0 62192 0 02 0010+09 SR 0079 BMS BG 62/1023/0090/0283 TO 8021/0750 SH (CONN) 2 0 62192 0 02 0015+06 RAMP D RD (SR8021 SEG 0750/0000) LENGTH (AH 1556 BK 3755)
			0090/1370
WEAVER LN (PRDR)	0080/3130		0090/0950
			0090/0565
DEMAR BL (T718)	0080/2825		0090/0461
MITCHELL DR (T712)	0080/1965		0090/0283
			0090/0100
			021451 FT
			0090/0000
			MCDOWELL LN (T717)
			0080/2825
			MCGREGOR AV (T664)
			0080/1965
			ANDERSON DR (TWP)
			0080/1220

EXTRACT DATE: 12/28/2024 ROADWAY MANAGEMENT SYSTEM PAGE NUMBER: 316
PRINT DATE: 12/30/2024 SLD COUNTY/SR - ANNUAL PRINT COUNTY: WASHINGTON

DIR: B TOTAL LEN: 4.357 MI. DIST: 12-4 SR: 1023
LEFT MUN: NORTH STRABANE T RIGHT MUN: NORTH STRABANE T

017696 FT

017696 FT 2 0 62192 0 02 0052+61
5 0080/0000 LENGTH(AH 3755 BK 2299)

015397 FT

== 0070/1030 WILLIAM DR
(TWP)
== 0070/0305 VILLAGE DR
015397 FT (TWP)
2 0 62192 0 02 0075+60
NC MC CLELLAND RD
B L CHARTIER
STRUCTURE LENGTH 14 FT
BMSID 62/0019/0510/0000
WASHINGTON RD
(SR0019 SEG 0511/0000)
(SR0019 SEG 0510/0000)

GALA DR
(PRDR)

0060/2515

==
5 0070/0000 MFC BEGIN = C
LENGTH(AH 2299 BK 2819)

BLUE JAY DR
(T863)

0060/1120

==

012578 FT

012578 FT 2 0 62165 0 01 0126+40
NC GALLEY RD
GALLEY RD
(T643)

SURREY DR
(TWP)

0050/1650

==
5 0060/0000 LENGTH(AH 2819 BK 2766)

2 0 62165 0 01 0098+08 009812 FT
GALATI LN
(TWP) 0050/0000

== 009812 FT
5 0050/0000 LENGTH(AH 2766 BK 2495)

EXTRACT DATE: 12/28/2024 ROADWAY MANAGEMENT SYSTEM PAGE NUMBER: 315
PRINT DATE: 12/30/2024 SLD COUNTY/SR - ANNUAL PRINT COUNTY: WASHINGTON

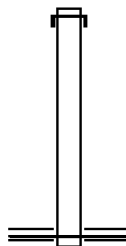
DIR: B TOTAL LEN: 4.357 MI. DIST: 12-4 SR: 1023
LEFT MUN: NORTH STRABANE T RIGHT MUN: NORTH STRABANE T

ROCKY LN (TWP)	0040/1840	==	
VISTA HILL DR (TWP)	0040/1085	==	
	007317 FT		007317 FT 2 0 62165 0 01 0073+13
			5 0040/0000 LENGTH(AH 2495 BK 2211)
LINDEN VUE DR (PRDR)	0030/1555	==	
WALKER RD (T679)	0030/0665	==	
	005106 FT		0030/0118 BMS EN 62/1023/0030/0000
			005106 FT 2 0 62165 0 00 0051+02
			LITTLE CHARTIERS CREEK
			5 0030/0000 BMSBG 62/1023/0030/0000
			LENGTH(AH 2211 BK 2970)
		==	0020/2370 CHESLOCK RD
			(T893)
			0020/1866 BMS EN 62/1023/0020/1779
			2 0 62165 0 00 0039+22
			P3
			0020/1779 LITTLE CHARTIERS CREEK
			BMSBG 62/1023/0020/1779
2 0 62165 0 00 0021+36 002136 FT			002136 FT
530 LINDEN CREEK RD (PRDR)	0020/0000	==	5 0020/0000 LENGTH(AH 2970 BK 2136)
	000000 FT		000000 FT 2 0 62165 0 00 0000+00
			NC LINDEN CREEK RD
			LINDEN RD
			(SR1006 SEG 0050/0000)
			MFC BEGIN = D
			5 0010/0000 LENGTH(AH 2136 BK 0000)

EXTRACT DATE: 12/28/2024 ROADWAY MANAGEMENT SYSTEM PAGE NUMBER: 314
PRINT DATE: 12/30/2024 SLD COUNTY/SR - ANNUAL PRINT COUNTY: WASHINGTON
DIR: B TOTAL LEN: .245 MI. DIST: 12-4 SR: 1021
LEFT MUN: CECIL T RIGHT MUN: CECIL T

001295 FT

000000 FT



001295 FT AH-ALLEGHENY (02)
INTER-AHD MILLERS RUN RD
0010/1295 (SR3001 SEG 0010/0000)

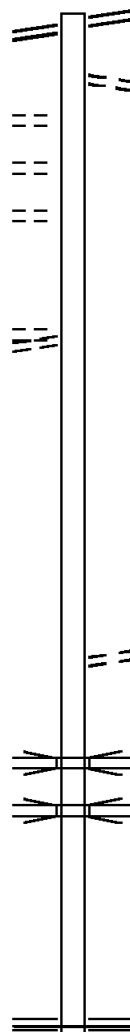
000000 FT 1 0 00545 0 03 1078+88
NC MI MILLERS RUN RD
REISSING RD
(SR1001 SEG 0010/0102)
MFC BEGIN = E
0010/0000 LENGTH(AH 1295 BK 0000)

EXTRACT DATE: 12/28/2024 ROADWAY MANAGEMENT SYSTEM PAGE NUMBER: 313
PRINT DATE: 12/30/2024 SLD COUNTY/SR - ANNUAL PRINT COUNTY: WASHINGTON
DIR: B TOTAL LEN: 1.559 MI. DIST: 12-4 SR: 1020
LEFT MUN: CARROLL T RIGHT MUN: CARROLL T

MON CITY CHARLEROI RD 008231 FT
(SR0088 SEG 0560/0471) 0032/2181
WICKERHAM DR 0032/1684
(T888)
ARMSTRONG DR 0032/1179
(T506)
BEACH DR 0032/0597
(T601)
2 0 62161 0 00 0060+45 006050 FT
CARROLL LN
(T886)
SACRED HEART RD 0032/0000
(T884)

002540 FT

000000 FT



008231 FT MON CITY CHARLEROI RD
0032/2181 (SR0088 SEG 0560/0471)
0032/2052 (PRDR) MON VALLEY YMCA DR

006050 FT

5 0032/0000 LENGTH(AH 2181 BK 3510)

002540 FT 2 0 62161 0 00 0025+00
BOGDAN RD
(T882)

5 0022/0000 LENGTH(AH 3510 BK 2540)

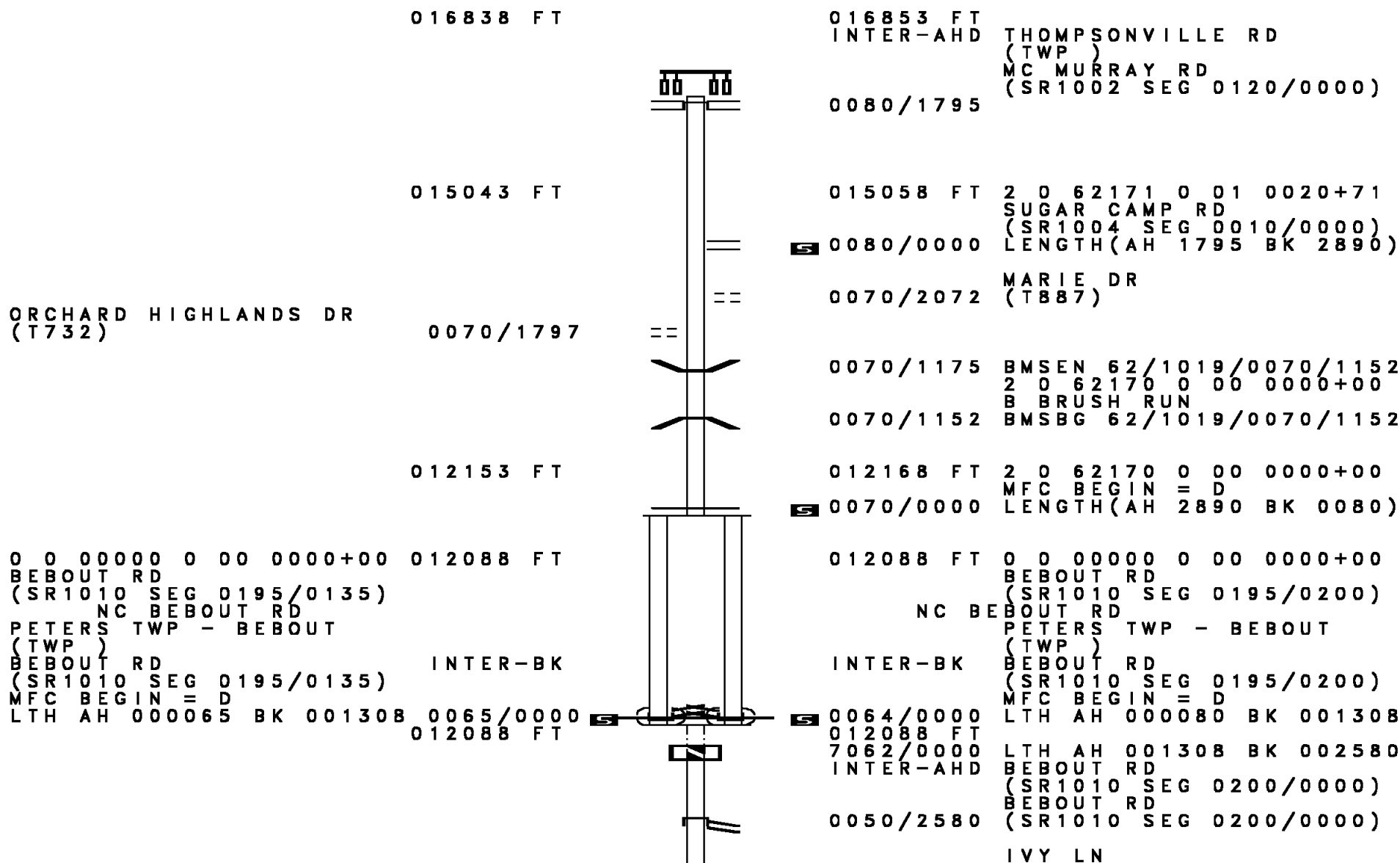
0012/1485 OP ID PA TPK (TOLL 43, N
62/7043/9900/3993
0012/1280 OP ID PA TPK (TOLL 43, S
62/7043/9900/3995

000000 FT 2 0 62161 0 00 0000+00
NC TAYLOR RUN RD
TAYLOR BOGDAN RD
(SR0481 SEG 0230/0716)
MFC BEGIN = E

5 0012/0000 LENGTH(AH 2540 BK 0000)

EXTRACT DATE: 12/28/2024 ROADWAY MANAGEMENT SYSTEM PAGE NUMBER: 312
PRINT DATE: 12/30/2024 SLD COUNTY/SR - ANNUAL PRINT COUNTY: WASHINGTON

DIR: B TOTAL LEN: 3.192 MI. DIST: 12-4 SR: 1019
LEFT MUN: PETERS T RIGHT MUN: PETERS T



EXTRACT DATE: 12/28/2024 ROADWAY MANAGEMENT SYSTEM PAGE NUMBER: 311
PRINT DATE: 12/30/2024 SLD COUNTY/SR - ANNUAL PRINT COUNTY: WASHINGTON

DIR: B TOTAL LEN: 3.192 MI. DIST: 12-4 SR: 1019
LEFT MUN: PETERS T RIGHT MUN: PETERS T

	==	0050/1880 (T753)
009508 FT		009508 FT 2 0 62028 0 00 0095+49 S 0050/0000 LENGTH(AH 2580 BK 2159)
007349 FT		007349 FT 2 0 62028 0 00 0073+90 SNYDER RD (T721)
	==	S 0040/0000 LENGTH(AH 2159 BK 2353)
	==	0030/1904 SIENNA TRAIL RD (T790)
004996 FT		004996 FT 2 0 62028 0 00 0049+99 S 0030/0000 LENGTH(AH 2353 BK 2480)
002516 FT		002516 FT 2 0 62028 0 00 0025+50 S 0020/0000 LENGTH(AH 2480 BK 2516)
	==	0010/0645 HILL PLACE RD (T719)
000000 FT		000000 FT 2 0 62028 0 00 0000+00 THOMAS RD (SR1017 SEG 0030/0000)
THOMAS RD (SR1017 SEG 0030/0000)		NC JU STABOUT RD MFC BEGIN = E S 0010/0000 LENGTH(AH 2516 BK 0000)

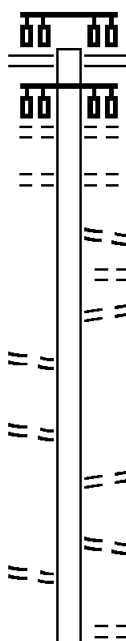
EXTRACT DATE: 12/28/2024 ROADWAY MANAGEMENT SYSTEM PAGE NUMBER: 310
PRINT DATE: 12/30/2024 SLD COUNTY/SR - ANNUAL PRINT COUNTY: WASHINGTON

DIR: B TOTAL LEN: 2.805 MI. DIST: 12-4 SR: 1018
LEFT MUN: MONONGAHELA C RIGHT MUN: MONONGAHELA C

014809 FT

SCOTT ST
(CITY)
1 0 00803 0 00 0134+43 013464 FT
CARSON ST
(CITY)
0060/0000

6TH ST
(CITY)
0050/2345



014809 FT MAIN ST
(SR0088 SEG 0610/1985)

0060/1345

CHESS ST
(CITY)

0060/1100

MARNE AV
(CITY)

0060/0855

CITY AL
(CITY)

0060/0450

SHORT ST
(CITY)

0060/0295

HODGSON ST
(CITY)

0060/0155

013464 FT

5 0060/0000 LENGTH(AH 1345 BK 2614)

0050/2580

UNION ST
(CITY)

0050/2375

ALEXANDER ST
(CITY)

0050/1950

MOUND ST
(CITY)

EXTRACT DATE: 12/28/2024 ROADWAY MANAGEMENT SYSTEM PAGE NUMBER: 309
PRINT DATE: 12/30/2024 SLD COUNTY/SR - ANNUAL PRINT COUNTY: WASHINGTON

DIR: B TOTAL LEN: 2.805 MI. DIST: 12-4 SR: 1018
LEFT MUN: MONONGAHELA C RIGHT MUN: MONONGAHELA C

GRANT ST (CITY)	0050/1525	==			
WILLIAM ST (CITY)	0050/1245	==			
			==	0050/1105	FIRST AV (CITY)
			==	0050/0960	SECOND AV (CITY)
			==	0050/0840	LOOMS AL (CITY)
			==	0050/0720	THIRD AV (CITY)
SHERMAN ST (CITY)	0050/0690	==			
			==	0050/0605	CITY AL (CITY)
ACHESON ST (CITY)	0050/0505	==			
			==	0050/0485	FOURTH AV (CITY)
EDISON ST (CITY)	0050/0330	==			
			==	0050/0285	FIFTH AV (CITY)
LAWRENCE ST (CITY)	0050/0145	==			
1 0 00803 0 00 0108+70 010850 FT				010850 FT	
CITY AL (CITY)					
OTIS ST (CITY)	0050/0000	==			
			==	0050/0000	LENGTH(AH 2614 BK 2610) ARGONNE ST
BLACK ST (CITY)	0040/2170	==		0040/2300	(CITY)
			==	0040/1660	HAYES ST (CITY)
			==	0040/0813	MONONGAHELA CARROLL T
			==	0040/0690	CRESTVIEW MANOR (TWP)
	008240 FT			008240 FT	1 0 00803 0 00 0082+12 VAN VOORIS LN
			==	0040/0000	(T635) LENGTH(AH 2610 BK 2955)
			==	0030/2526	HIGHLAND AV (T951)

EXTRACT DATE: 12/28/2024 ROADWAY MANAGEMENT SYSTEM PAGE NUMBER: 308
PRINT DATE: 12/30/2024 SLD COUNTY/SR - ANNUAL PRINT COUNTY: WASHINGTON

DIR: B TOTAL LEN: 2.805 MI. DIST: 12-4 SR: 1018
LEFT MUN: CARROLL T RIGHT MUN: CARROLL T

WALTER ST
(T518)

0030/1271

005285 FT

CLINTON AV
(T514)

0020/1345

MONROE ST
(T508)

0020/1150

ADAMS ST
(T510)

0020/0950

LAKEN ST
(TWP)

0020/0760

GREENRIDGE DR
(T600)

0020/0370

GREENRIDGE DR
(T600)

0020/0100
002950 FT

HAZELKIRK RD
(SR1071 SEG 0010/0000) 0010/0500

1 0 00803 0 00 0000+00 000000 FT
DRY RUN RD
(SR0136 SEG 0310/0120) 0010/0000

0030/1600 TOWER ST
(T951)
0030/1471 DRIFTWOOD DR
(T956)

0030/0996 MAPLE AV
(T950)

005285 FT 1 0 00803 0 00 0053+27
ELMCREST AV

0030/0000 LENGTH(AH 2955 BK 2335)
WISEBECKER LN
0020/1935 (T866)

002950 FT 1 0 00803 0 00 0029+77
LUCETTA AV

0020/0000 LENGTH(AH 2335 BK 2950)

0010/1670 SNYDER AV
(T599)
0010/1170 BILLEN AV
(T491)

0010/0500 HAZELKIRK RD
(T854)

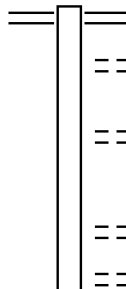
0010/0270 OVERPASS IS RR X-ING
NC F O U R T H S T

INTER-BK DRY RUN RD
000000 FT (SR0136 SEG 0310/0120)
MFC BEGIN = D

0010/0000 LENGTH(AH 2950 BK 0000)

EXTRACT DATE: 12/28/2024 ROADWAY MANAGEMENT SYSTEM PAGE NUMBER: 307
 PRINT DATE: 12/30/2024 SLD COUNTY/SR - ANNUAL PRINT COUNTY: WASHINGTON
 DIR: B TOTAL LEN: 2.374 MI. DIST: 12-4 SR: 1017
 LEFT MUN: PETERS T RIGHT MUN: PETERS T

012537 FT



012537 FT MCMURRAY RD
 0050/2900 (SR1002 SEG 0100/0805)
 SARATOGA DR
 0050/2605 (T992)
 CONCORD DR
 0050/1975 (T786)
 ESTATES DR
 0050/0875 (TWP)
 SIMMONS RD
 0050/0390 (TWP)

EXTRACT DATE: 12/28/2024 ROADWAY MANAGEMENT SYSTEM PAGE NUMBER: 306
PRINT DATE: 12/30/2024 SLD COUNTY/SR - ANNUAL PRINT COUNTY: WASHINGTON

DIR: B TOTAL LEN: 2.374 MI. DIST: 12-4 SR: 1017
LEFT MUN: PETERS T RIGHT MUN: PETERS T

2 0 62047 0 00 0096+80 009637 FT
LAMPLITER LN
(TWP) 0050/0000

009637 FT

5 0050/0000 LENGTH(AH 2900 BK 2756)

006881 FT

006881 FT 2 0 62047 0 00 0069+24
5 0040/0000 LENGTH(AH 2756 BK 1665)

JOHNSTON RD
(T719)

0030/0355
005216 FT

005216 FT 2 0 62047 0 00 0052+59

JUSTABOUT RD
(SR1019 SEG 0010/0000)
5 0030/0000 LENGTH(AH 1665 BK 2117)

003099 FT

003099 FT 2 0 62047 0 00 0030+99

PETERS
NORTH STRABANE T
5 0020/0000 LENGTH(AH 2117 BK 3099)

CANTERBURY RD
(TWP)
GRIFFWOOD DR
(T603)

0010/2015

0010/1850

SUNSET DR
(T604)

0010/1110

NC THOMAS RD
TAYLOR DR
(T605)

2 0 62047 0 00 0000+00 000000 FT
WATERDAM RD
(SR1053 SEG 0020/1345) 0010/0000

000000 FT (SR1053 SEG 0020/1345)

MFC BEGIN = D
5 0010/0000 LENGTH(AH 3099 BK 0000)

EXTRACT DATE: 12/28/2024 ROADWAY MANAGEMENT SYSTEM PAGE NUMBER: 305
PRINT DATE: 12/30/2024 SLD COUNTY/SR - ANNUAL PRINT COUNTY: WASHINGTON

DIR: B TOTAL LEN: 3.393 MI. DIST: 12-4 SR: 1016
LEFT MUN: UNION T RIGHT MUN: UNION T

PEBBLE CREEK LN (TWP)	017917 FT 0070/2465	017917 FT GINGER HILL RD 0070/2818 (SR1087 SEG 0060/0000)
GARVIN RD (T836)	015099 FT 0060/2829	015099 FT 2 0 62032 0 00 0235+09 0070/0000 LENGTH(AH 2818 BK 3420)
		0060/1363 UNION NOTTINGHAM T
	011679 FT	011679 FT 2 0 62032 0 00 0200+89 MINGO CREEK RD (TWP) MFC BEGIN = D 0060/0000 LENGTH(AH 3420 BK 3516)
MINGO PARK RD (PARK)	0050/1786	

EXTRACT DATE: 12/28/2024 ROADWAY MANAGEMENT SYSTEM PAGE NUMBER: 304
PRINT DATE: 12/30/2024 SLD COUNTY/SR - ANNUAL PRINT COUNTY: WASHINGTON

DIR: B TOTAL LEN: 3.393 MI. DIST: 12-4 SR: 1016
LEFT MUN: NOTTINGHAM T RIGHT MUN: NOTTINGHAM T

2 0 62014 0 02 0276+90 008163 FT
BEAGLE CLUB RD
(T832) 0050/0000

008163 FT

5 0050/0000 LENGTH(AH 3516 BK 1393)
0040/1215 BMSSEN 62/1016/0040/1201
2 0 62014 0 02 0278+65
B L MINGO CK
0040/1201 BMSBG 62/1016/0040/1201

006770 FT

5 006770 FT 2 0 62014 0 02 0290+67
0040/0000 LENGTH(AH 1393 BK 2092)

004678 FT

0030/0026 BMSSEN 62/1016/0030/0000
004678 FT 2 0 62014 0 02 0311+59
LT MINGO CK
5 0030/0000 BMSBG 62/1016/0030/0000
LENGTH(AH 2092 BK 2547)
0020/2285 FIELDS RD
(T822)

002131 FT

5 002131 FT 2 0 62014 0 03 0337+66
0020/0000 LENGTH(AH 2547 BK 2131)

000000 FT

0010/0498 BMSSEN 62/1016/0010/0473
2 0 62014 0 03 0354+01
BRANCH OF MINGO CREEK
0010/0473 BMSBG 62/1016/0010/0473
000000 FT 2 0 62014 0 03 0358+97
SUGAR RUN RD
(SR1059 SEG 0090/0000)
NC LI TITLE MINGO CREEK RD
INTER-BK BARR RD
(T822)
MFC BEGIN = E
5 0010/0000 LENGTH(AH 2131 BK 0000)

SUGAR RUN RD
(SR1059 SEG 0090/0000) 0010/0000

EXTRACT DATE: 12/28/2024 ROADWAY MANAGEMENT SYSTEM PAGE NUMBER: 303
PRINT DATE: 12/30/2024 SLD COUNTY/SR - ANNUAL PRINT COUNTY: WASHINGTON

DIR: B TOTAL LEN: 3.582 MI. DIST: 12-4 SR: 1015
LEFT MUN: PETERS T RIGHT MUN: PETERS T

018913 FT

018913 FT AH-ALLEGHENY (02)
INTER-AHD CHURCH HILL RD
0070/2049 (SR3022 SEG 0010/0000)

LC TO/FROM T832 RD
(T832)
IRISH TOWN RD EXT
(T832)

0070/0241

0070/0107

016864 FT

FOR SR 1004 AND 1015
(CONN)

0060/2144

SUGAR CAMP RD
(SR1004 SEG 0030/2179)

0060/2024

013557 FT

0070/0086 BMS EN 62/1015/0070/0000
016864 FT 2 0 62065 0 00 0167+84
MONTGOMERY RAILROAD COM RR
BMSBG 62/1015/0070/0000
5 0070/0000 LENGTH(AH 2049 BK 3307)

0060/2024 SUGAR CAMP RD
(T832)

013557 FT 2 0 62065 0 00 0135+53
5 0060/0000 LENGTH(AH 3307 BK 3441)

0050/1727 TURKEYFOOT RD
(T755)

EXTRACT DATE: 12/28/2024 ROADWAY MANAGEMENT SYSTEM PAGE NUMBER: 302
PRINT DATE: 12/30/2024 SLD COUNTY/SR - ANNUAL PRINT COUNTY: WASHINGTON

DIR: B TOTAL LEN: 3.582 MI. DIST: 12-4 SR: 1015
LEFT MUN: PETERS T RIGHT MUN: PETERS T

BLACKMORE DR
(TWP)

010116 FT

010116 FT 2 0 62065 0 00 0101+16
S 0050/0000 LENGTH(AH 3441 BK 3214)

==

0040/2385 KINGWOOD DR
(TWP)

0040/1495

==

==

0040/1170 HEDGEROW DR
(TWP)

006902 FT

006902 FT 2 0 62065 0 00 0069+02
S 0040/0000 LENGTH(AH 3214 BK 2291)

004611 FT

004611 FT 2 0 62065 0 00 0046+11
S 0030/0000 LENGTH(AH 2291 BK 2001)

002610 FT

==

002610 FT 2 0 62065 0 00 0026+10
PRIVATE DR
(PRDR)
S 0020/0000 LENGTH(AH 2001 BK 2610)

000000 FT

==

0010/0165 SOPKO WY
(TWP)
000000 FT 2 0 62065 0 00 0000+00
NC CHURCH HILL RD
VENETIA RD
(SR1006 SEG 0190/1203)
MFC BEGIN = E
S 0010/0000 LENGTH(AH 2610 BK 0000)

EXTRACT DATE: 12/28/2024 ROADWAY MANAGEMENT SYSTEM PAGE NUMBER: 301
PRINT DATE: 12/30/2024 SLD COUNTY/SR - ANNUAL PRINT COUNTY: WASHINGTON

DIR: B TOTAL LEN: 1.995 MI. DIST: 12-4 SR: 1014
LEFT MUN: SOUTH STRABANE T RIGHT MUN: SOUTH STRABANE T

QUARRY RD
(T682)

010532 FT

010498 FT

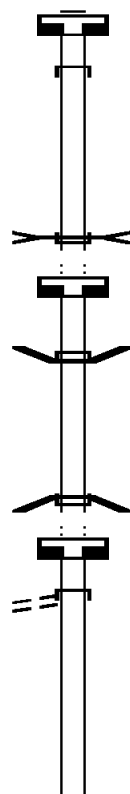
010498 FT

010215 FT

010215 FT

0040/1694

008521 FT



010532 FT
7060/0000
INTER-AHD
0054/0034
010498 FT

INTER-BK

0054/0000
010498 FT
7052/0000

INTER-AHD
0050/0283
010215 FT
INTER-BK

0050/0000
010215 FT
7042/0000
INTER-AHD
0040/1694

008521 FT
0040/0000

LENGTH(AH 2642 BK 0034)
(TBK) LAKEVIEW DR
(TWP)
2 0 64088 0 01 0134+58
BR LIT CHART
STRUCTURE LENGTH 31 FT
BMSID 62/1014/0054/0000
(TBK) LAKEVIEW DR
(TWP)
LENGTH(AH 0034 BK 2181)
LENGTH(AH 2181 BK 0283)
BMSID 62/1014/0050/0000
(TBK) LAKEVIEW DR
(TWP)
2 0 62088 0 01 0126+42
(TBK) LAKEVIEW DR
(TWP)
INTERSTATE 0070 (WEST)
BMSBG 62/1014/0050/0000
LENGTH(AH 0283 BK 1820)
LENGTH(AH 1820 BK 1694)
(TBK) LAKEVIEW DR
(TWP)

2 0 62088 0 01 0091+17
LENGTH(AH 1694 BK 2769)

EXTRACT DATE: 12/28/2024 ROADWAY MANAGEMENT SYSTEM PAGE NUMBER: 300
PRINT DATE: 12/30/2024 SLD COUNTY/SR - ANNUAL PRINT COUNTY: WASHINGTON

DIR: B TOTAL LEN: 1.995 MI. DIST: 12-4 SR: 1014
LEFT MUN: SOUTH STRABANE T RIGHT MUN: SOUTH STRABANE T

HILLTOP ACRES RD
(T502)
VALLEY RD
(TWP)

TO 0136/0050 SH
(CONN)

005752 FT

0020/2585

0020/2215

001981 FT

0010/0130
000000 FT

0030/0012 BMS EN 62/1014/0030/0000
005752 FT 2 0 62088 0 01 0063+55
LTL CHRT CR
BMSBG 62/1014/0030/0000
5 0030/0000 LENGTH(AH 2769 BK 3771)

001981 FT 2 0 62088 0 01 0025+75
5 0020/0000 LENGTH(AH 3771 BK 1981)

0010/0600 RAMP F2 RD
(SR9401 SEG 0500/0392)
FROM 9401/0500 SH
(CONN)
0010/0545 TO 9401/0250 SH
(CONN)
0010/0530 RAMP F1 RD
(SR9401 SEG 0250/0000)
PARK N RIDE RD
0010/0270 (SR9504 SEG 0010/0200)
FROM 0136/0050 SH
(CONN)
0010/0130 2 0 62088 0 00 0000+00
000000 FT NC LA KEVIEW DR
BEAU ST
(SR0136 SEG 0051/0788)
(SR0136 SEG 0050/0810)

INTER-BK TRINITY PT
(T524)
MFC BEGIN = E
5 0010/0000 LENGTH(AH 1981 BK 0000)

EXTRACT DATE: 12/28/2024 ROADWAY MANAGEMENT SYSTEM PAGE NUMBER: 299
PRINT DATE: 12/30/2024 SLD COUNTY/SR - ANNUAL PRINT COUNTY: WASHINGTON
DIR: B TOTAL LEN: .000 MI. DIST: 12-4 SR: 1013
LEFT MUN: UNION T RIGHT MUN: UNION T

000000 FT
000000 FT
000000 FT



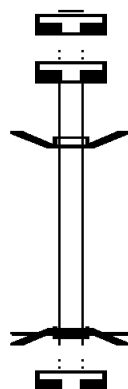
000000 FT
7030/0000 LENGTH(AH 1947 BK 2563)
000000 FT
7020/0000 LENGTH(AH 2563 BK 2510)
000000 FT
7010/0000 LENGTH(AH 2510 BK 0000)

EXTRACT DATE: 12/28/2024 ROADWAY MANAGEMENT SYSTEM PAGE NUMBER: 298
 PRINT DATE: 12/30/2024 SLD COUNTY/SR - ANNUAL PRINT COUNTY: WASHINGTON
 DIR: B TOTAL LEN: .003 MI. DIST: 12-4 SR: 1012
 LEFT MUN: UNION T RIGHT MUN: UNION T

000015 FT
 000015 FT

000000 FT

000000 FT



000015 FT
 7020/0000 LENGTH(AH 2917 BK 1699)
 000015 FT
 7014/0000 LENGTH(AH 1699 BK 0015)
 INTER-AHD BMSBG 62/1012/0012/0000
 0012/0015 (T863) LOBBS RUN RD
 000000 FT 2062068 0 00 0009+24
 NC LOBBS RUN RD
 INTER-BK (T863) LOBBS RUN
 BMSBG 62/1012/0012/0000
 MFC BEGIN = E
 0012/0000 LENGTH(AH 0015 BK 0933)
 000000 FT
 7010/0000 LENGTH(AH 0933 BK 0000)

EXTRACT DATE: 12/28/2024 ROADWAY MANAGEMENT SYSTEM PAGE NUMBER: 297
PRINT DATE: 12/30/2024 SLD COUNTY/SR - ANNUAL PRINT COUNTY: WASHINGTON
DIR: B TOTAL LEN: .785 MI. DIST: 12-4 SR: 1011
LEFT MUN: CECIL T RIGHT MUN: CECIL T

	004146 FT		004146 FT AH-ALLEGHENY (02)
			INTER-AHD MAYVIEW RD
			0020/2813 (SR3005 SEG 0010/0000)
			B CHARTIERS
			STRUCTURE LENGTH 16 FT
			0020/1463 BMSID 62/1011/0020/1463
			COMMERCE BL
			(TWP)
			0020/0845
			001333 FT
			S 0020/0000 LENGTH(AH 2813 BK 1333)
			SPRINGFIELD DR
			(TWP)
			0010/0230 2062215 0000+00
			000000 FT NC MAYVIEW RD
			GEORGETOWN RD
			(SR1010 SEG 0110/0474)
			MFC BEGIN = D
			S 0010/0000 LENGTH(AH 1333 BK 0000)

EXTRACT DATE: 12/28/2024 ROADWAY MANAGEMENT SYSTEM PAGE NUMBER: 296
PRINT DATE: 12/30/2024 SLD COUNTY/SR - ANNUAL PRINT COUNTY: WASHINGTON

DIR: B TOTAL LEN: 11.580 MI. DIST: 12-4 SR: 1010
LEFT MUN: PETERS T RIGHT MUN: PETERS T

061144 FT

061004 FT VENETIA RD
0240/3597 (SR1006 SEG 0170/0202)

LYNDA LN
(TWP)

0240/0195
057547 FT

== ==

0240/0195 LAKE COLONY DR
(PRDR)
057407 FT 2 0 62014 0 04 0483+20
0240/0000 LENGTH(AH 3597 BK 2484)

ROCKLEDGE DR
(TWP)

0230/2030

==

CONESTOGA DR
(T882)

0230/0337
055063 FT

==

054923 FT 2 0 62014 0 04 0508+05
0230/0000 LENGTH(AH 2484 BK 2725)
TIMBER LAKE DR
0220/2555 (T743)

TURKEYFOOT RD
(T755)

0220/1690

==

BOYER RD
(T759)

0220/0767

==

2 0 62014 0 04 0535+30 052338 FT
BOYER RD
(T759) 0220/0000

==

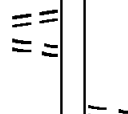
052198 FT
0220/0000 LENGTH(AH 2725 BK 2835)

EXTRACT DATE: 12/28/2024 ROADWAY MANAGEMENT SYSTEM PAGE NUMBER: 295
PRINT DATE: 12/30/2024 SLD COUNTY/SR - ANNUAL PRINT COUNTY: WASHINGTON

DIR: B TOTAL LEN: 11.580 MI. DIST: 12-4 SR: 1010
LEFT MUN: PETERS T RIGHT MUN: PETERS T

BOYER RD
(T759)
BOYER RD
(T759)

0210/1920
0210/1401



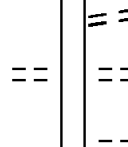
0210/1305 BOYER RD
(T759)

049503 FT

049363 FT 2 0 62014 0 04 0563+83

FROEBE RD
(T753)

0200/2219



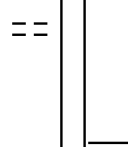
0210/0000 LENGTH(AH 2835 BK 2320)
(TBK 1031) BOWER HILL R
(TWP)

0200/2219

0200/1580 PARK AV
(TWP)

MEREDITH DR
(PARK)

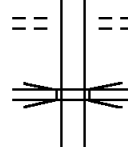
0200/0622
047183 FT



047043 FT 2 0 62014 0 04 0586+99

REBECCA DR
(TWP)

0196/0660



0200/0000 JUSTABOUT RD
(SR1019 SEG 0050/2580)
LENGTH(AH 2320 BK 1300)

0200/0000

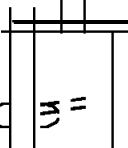
0196/0660 BUNKER HILL DR
(TWP)

045883 FT

0196/0056 OP ID 62/1010/0190/1891
045743 FT 0 0 00000 0 00 0000+00

FOR SR 1010W TO 1010E
(CONN)
PETERS TWP - BEBOUT
(TWP)
PETERS TWP - BEBOUT
(TWP)
BEBOUT RD
(SR1019 SEG 0064/0000)

0195/0255



0196/0000 ARROWHEAD TRAIL
LENGTH(AH 1300 BK 0155)

BEBOUT RD
(SR1019 SEG 0065/0000)
PETERS TWP - BEBOUT

[illegible]

EXTRACT DATE: 12/28/2024 ROADWAY MANAGEMENT SYSTEM PAGE NUMBER: 293
PRINT DATE: 12/30/2024 SLD COUNTY/SR - ANNUAL PRINT COUNTY: WASHINGTON

DIR: B TOTAL LEN: 11.580 MI. DIST: 12-4 SR: 1010
LEFT MUN: PETERS T RIGHT MUN: PETERS T

2 0 62014 0 05 0674+02 038686 FT
RAHWAY RD
(T707) 0170/0000

PELIPETZ DR
(TWP) 0160/1621

035458 FT

OLD WASHINGTON RD
(T986)
VALLEY BROOK RAMP
(SR1081 SEG 0011/0000)
(SR1081 SEG 0010/0000)
FROM 1081/0011 SH
(CONN) 0150/1655
0150/1470

033088 FT

0170/0540 MALLARD LN
038686 FT (PRDR)

0170/0000 LENGTH(AH 3696 BK 3228)

0160/1641 MAPLEWOOD DR
(TWP)

035458 FT 2 0 62014 0 05 0704+88
ST PETERSBURG CTR
(PRDR)

0160/0000 LENGTH(AH 3228 BK 2370)

0150/1986 RETAINING WALL END
BMSID 62/1010/0150/1805

0150/1805 RETAINING WALL BEGIN
BMSID 62/1010/0150/1805

BRUSH RUN TRIBUTARY

STRUCTURE LENGTH 36 FT

0150/1725 BMSID 62/1010/0150/1725

0150/1655

0150/1097 SR 0019
OP ID 62/0019/0570/1152
RAMP A RD

(SR9101 SEG 0500/0766)

0150/0933 MFC BEGIN = C

0150/0712 BMSEN 62/1010/0150/0666

2 0 62014 0 06 0723+81

BRUSH RUN

0150/0666 BMSBG 62/1010/0150/0666

0150/0072 BMSEN 62/1010/0150/0000

0150/0040 MONTAUR TRAIL

033088 FT OP ID 62/1010/0150/0040

2 0 62014 0 06 0729+13

BRUSH RUN

DIR: B TOTAL LEN: 11.580 MI.
LEFT MUN: PETERS T

DIST: 12-4 SR: 1010
RIGHT MUN: PETERS T

0120/1844

0 1 2 0 / 1 2 6 1

```

S 0150/0000 BMSBG 62/1010/0150/0000
LENGTH(AH 2370 BK 1943)

0140/0816 BMS EN 62/1010/0140/0749
2 0 62014 0 06 0743+37
BRUSH RUN
0140/0749 BMSBG 62/1010/0140/0749
ROCK RUN RD
0140/0680 (TWP )

031145 FT 2 0 62014 0 06 0750+86
S 0140/0000 LENGTH(AH 1943 BK 2681)

0130/1510 OP ID 62/1010/0130/1485
BUCKEYE ST
0130/1160 (TWP )
0130/1153 BMS EN 62/1010/0130/1038
2 0 62014 0 06 0767+58
CHARTIERS CR
0130/1038 BMSBG 62/1010/0130/1038
NC VA LLEY BROOK RD
PETERS
0130/0830 CECIL T
CREEKSIDE DR
0130/0823 (TWP )
OTHER
0130/0592 OVERPASS IS RR X-ING
SIMPSON ST
0130/0299 (T757)
028464 FT 2 0 62014 0 06 0777+72
BINOTTO ST
(T755)
S 0130/0000 LENGTH(AH 2681 BK 2628)
SPRING AV
0120/2444 (TWP )
RETAINING WALL END
0120/2140 BMSID 62/1010/0120/2080
RETAINING WALL BEGIN
0120/2080 BMSID 62/1010/0120/2080
CHURCH ST
0120/2027 (TWP )

CIRCLE WY
0120/1280 (TWP )

```

EXTRACT DATE: 12/28/2024 ROADWAY MANAGEMENT SYSTEM PAGE NUMBER: 291
PRINT DATE: 12/30/2024 SLD COUNTY/SR - ANNUAL PRINT COUNTY: WASHINGTON

DIR: B TOTAL LEN: 11.580 MI. DIST: 12-4 SR: 1010
LEFT MUN: CECIL T RIGHT MUN: CECIL T

BOYCE ST
(T966) 0120/0483

2 0 62014 0 06 0804+01 025836 FT
SCHOOL ST
(T964) 0120/0000

HILL STATION MANOR DR
(TWP) 0110/1685

MAYVIEW RD
(SR1011 SEG 0010/0000) 0110/0474
023518 FT

BAKER RD
(T787) 0100/0775

2 0 62014 0 06 0848+04 021436 FT
205 GEORGETOWN RD
(PRDR) 0100/0000

2 0 62014 0 06 0874+96 018781 FT
CIOTTI LN
(PRDR) 0090/0000

==

==

==

==

==

==

==

==

==

==

==

==

==

==

0120/0285 SCHOOL ST
025836 FT (TWP)
5 0120/0000 LENGTH(AH 2628 BK 2318)

0110/1390 VALLEYVIEW DR
(TWP)
0110/0905 OLD FARM RD
(TWP)

0110/0474 MFC BEGIN = D
023518 FT 2 0 62014 0 06 0827+22
VILLAGE: LAWRENCE

5 0110/0000 QUARRY RD
LENGTH(AH 2318 BK 2082) (T754)

0100/1460 RED NINE LN
(PRDR)

021436 FT
5 0100/0000 LENGTH(AH 2082 BK 2655)

018781 FT
5 0090/0000 LENGTH(AH 2655 BK 2840)

0080/2005 OP ID 62/1010/0080/2005
0080/1890 HAHN RD
(T765)

EXTRACT DATE: 12/28/2024 ROADWAY MANAGEMENT SYSTEM PAGE NUMBER: 290
PRINT DATE: 12/30/2024 SLD COUNTY/SR - ANNUAL PRINT COUNTY: WASHINGTON

DIR: B TOTAL LEN: 11.580 MI. DIST: 12-4 SR: 1010
LEFT MUN: CECIL T RIGHT MUN: CECIL T

	015941 FT		015941 FT	2 0 62014 0 06 0903+66
				MORGANZA RD
				(SR1009 SEG 0230/1128)
				NC GEORGETOWN RD
			INTER-BK	MORGANZA RD
				(SR1009 SEG 0230/1128)
				MFC BEGIN = E
	015941 FT		0080/0000	LTH AH 002840 BK 000162
			015941 FT	
			7070/0000	LTH AH 000162 BK 003110
			INTER-AHD	MORGANZA RD
			0060/3110	(SR1009 SEG 0230/1283)
MORGANZA RD				
(SR1009 SEG 0230/1283)	0060/3110			
	012831 FT		012831 FT	2 0 62014 0 06 0935+25
				I 79
				OP ID 62/0079/0480/0880
			0060/0000	LENGTH(AH 3110 BK 2957)
				I 79
			0050/2871	OP ID 62/0079/0481/0880
PROGRESS LN				
(TWP)	0050/2133			
VERTICAL DR				
(TWP)	0050/0049			
	009874 FT		009874 FT	2 0 62014 0 06 0964+51
				PAPP RD
				(T771)
			0050/0000	LENGTH(AH 2957 BK 3100)
CALEY LN				
(TWP)	0040/1960			
			0040/1440	TARR HEIGHTS DR
				(TWP)

EXTRACT DATE: 12/28/2024 ROADWAY MANAGEMENT SYSTEM PAGE NUMBER: 289
PRINT DATE: 12/30/2024 SLD COUNTY/SR - ANNUAL PRINT COUNTY: WASHINGTON

DIR: B TOTAL LEN: 11.580 MI. DIST: 12-4 SR: 1010
LEFT MUN: CECIL T RIGHT MUN: CECIL T

2 0 62014 0 06 0995+40 006774 FT		006774 FT
MORGAN RD		
(T787)	0040/0000 ==	5 0040/0000 LENGTH(AH 3100 BK 2986)
KARMANN RD		
(T712)	0030/2025 ==	
PLEASANT DR		
(T761)	0030/1035 ==	
MONACO DR		
(T756)	0030/0755 ==	
	==	
2 0 62014 0 06 1025+75 003788 FT		0030/0165 MCCONNELL RD
HICKORY GRADE RD		(T761)
(T793)	0030/0000 ==	003788 FT
LC TO/FROM T793 RD	==	5 0030/0000 LENGTH(AH 2986 BK 1723)
(CONN)	0020/1625 ==	
	==	
2 0 62014 0 06 1042+42 002065 FT		0020/0850 PENNY LN
CHARLES ST		(TWP)
(T710)	0020/0000 ==	002065 FT
	==	5 0020/0000 LENGTH(AH 1723 BK 2065)
	==	BLUEBERRY LN
		(TWP)
	==	
CENTER AV		0010/0665 ST MARYS LN
(TWP)		(PRDR)
RACE ST		
(TWP)	0010/0630 ==	
WOODLAWN AV		
(TWP)	0010/0200 ==	
	==	
000000 FT		0010/0180 CECIL ELEMENTARY DR
		(TWP)
		2 0 62014 0 06 1063+84
		NC CE CECIL HENDERSON RD
		BISHOP RD
		{SRO050 SEG 0391/0765}
		{SRO050 SEG 0390/0763}
		MFC BEGIN = C
		5 0010/0000 LENGTH(AH 2065 BK 0000)

EXTRACT DATE: 12/28/2024 ROADWAY MANAGEMENT SYSTEM PAGE NUMBER: 288
PRINT DATE: 12/30/2024 SLD COUNTY/SR - ANNUAL PRINT COUNTY: WASHINGTON

DIR: B TOTAL LEN: 12.285 MI. DIST: 12-4 SR: 1009
LEFT MUN: CECIL T RIGHT MUN: CECIL T

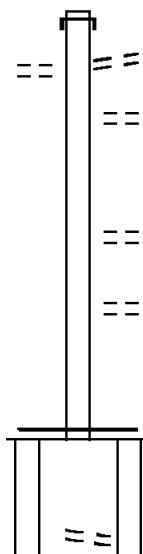
COUNTY LINE RD
(T791)

064788 FT

0260/1431

063223 FT

061293 FT



064863 FT AH-ALLEGHENY (02)

INTER-AHD WASHINGTON PK
0260/1565 (SR3003 SEG 0010/0000)

0260/1431 (T791)

0260/0841 (TWP)

063298 FT 1 0 00108 0 07 0715+02

LAKEVIEW PL
(PRDR)

0260/0000 LENGTH(AH 1565 BK 1930)

0258/1070 NORTH MORGANZA RD
(T765)

061368 FT 0 0 00000 0 00 0000+00

MFC BEGIN = C
0258/0000 LENGTH(AH 1930 BK 0590)

FOR SR 1009N TO 1009S
(CONN)
CECIL - MORGANZA RD

EXTRACT DATE: 12/28/2024 ROADWAY MANAGEMENT SYSTEM PAGE NUMBER: 287
PRINT DATE: 12/30/2024 SLD COUNTY/SR - ANNUAL PRINT COUNTY: WASHINGTON

DIR: B TOTAL LEN: 12.285 MI. DIST: 12-4 SR: 1009
LEFT MUN: CECIL T RIGHT MUN: CECIL T

FOR 1009N TO 1009S
(CONN)
CECIL - MORGANZA RD
(TWP)

0255/0355

0254/0360 (TWP)

CECIL - MORGANZA RD
(TWP)
BAKER RD
(T787)

CECIL - MORGANZA RD
(TWP)
MORGAN RD
(T781)

0255/0315

0254/0325

BAKER RD
(T787)
CECIL - MORGANZA RD
(TWP)

MORGAN RD
(T781)
CECIL - MORGANZA RD
(TWP)
FOR 1009S TO 1009N
(CONN)

0255/0250

0254/0255

CECIL - MORGANZA RD
(TWP)
FOR SR 1009S TO 1009N
(CONN)

0 0 00000 0 00 0000+00 060713 FT
MFC BEGIN = C
LENGTH(AH 0580 BK 2425) 0255/0000

0254/0215
060778 FT

0254/0000

0 0 00000 0 00 0000+00
MFC BEGIN = C
LENGTH(AH 0590 BK 2425)
SOUTH MORGANZA RD
(T764)

0244/2040

058288 FT

0244/0670

RAMP TO 576
(TNPK)

058353 FT

0 0 00000 0 00 0000+00
RAMP FROM 576
(TNPK)
LENGTH(AH 2425 BK 0940)

0244/0000

057348 FT

0240/0240

(APRA) COMPLETE ENERGY
COMPLETE ENERGY SVC LLC
(PRDR)
1 0 00108 0 07 0656+57
LENGTH(AH 0940 BK 2235)
SCHOOL HILL RD
(T856)

057413 FT

0240/0000

0230/2020

EXTRACT DATE: 12/28/2024 ROADWAY MANAGEMENT SYSTEM PAGE NUMBER: 286
PRINT DATE: 12/30/2024 SLD COUNTY/SR - ANNUAL PRINT COUNTY: WASHINGTON

DIR: B TOTAL LEN: 12.285 MI. DIST: 12-4 SR: 1009
LEFT MUN: CECIL T RIGHT MUN: CECIL T

CECIL HENDERSON RD
(SR1010 SEG 0060/3110) 0230/1283

ORIOLE DR
(TWP) 0230/1170

1 0 00108 0 07 0634+22 055113 FT
HENDERSON DR
(T855) 0230/0000

TO 1032/0020 SH
(CONN) 0220/2210

SOUTHPOINT BL
(SR1032 SEG 0020/2235) 0220/2105
GRUDEVICH RD
(T763) 0220/1620

LEWICKI RD
(SR1036 SEG 0010/2312) 0220/0580

051896 FT

MAPLE RIDGE DR
(PRDR) 0210/0120

0230/1240 OP ID 62/1009/0230/1240
MONTAUR TRAIL

0230/1128 GEORGETOWN RD
0230/1085 (SR1010 SEG 0080/0000)
BMSSEN 62/1009/0230/1061
1 0 00108 0 07 0644+83
0230/1061 MCPHERSON CREEK
BMSBG 62/1009/0230/1061

055178 FT

5 0230/0000 LENGTH(AH 2235 BK 3217)

0220/2105 OLD MORGANZA RD
(T855)

0220/0045 ANDERSON LN
0220/0011 (PRDR)
051961 FT BMSSEN 62/1009/0220/0001
1 0 00108 0 07 0602+68
B CHARTIERS
BMSBG 62/1009/0220/0001
5 0220/0000 LENGTH(AH 3217 BK 3586)

0210/1860 SEDER LN
(TWP)

EXTRACT DATE: 12/28/2024 ROADWAY MANAGEMENT SYSTEM PAGE NUMBER: 285
PRINT DATE: 12/30/2024 SLD COUNTY/SR - ANNUAL PRINT COUNTY: WASHINGTON

DIR: B TOTAL LEN: 12.285 MI. DIST: 12-4 SR: 1009
LEFT MUN: CECIL T RIGHT MUN: CECIL T

048310 FT

048375 FT 1 0 00108 0 07 0567+17
S 0210/0000 LENGTH(AH 3586 BK 2906)

0200/2064 BMS EN 62/1009/0200/1972
CECIL

0200/2008 NORTH STRABANE T
1 0 00108 0 07 0557+78
CHARTIERS CK

0200/1972 BMSBG 62/1009/0200/1972

0200/1195 CENTENIAL DR
(TWP)
WALNUT ST

0200/0655 (TWP)
0200/0056 BMS EN 62/1009/0200/0000
045469 FT 1 0 00108 0 07 0538+46

OTHER RR
BMSBG 62/1009/0200/0000
S 0200/0000 LENGTH(AH 2906 BK 3730)

MCMURRAY RD
(SR1002 SEG 0010/0000)

0190/3610 SR 0079
0190/3543 OP ID 62/0079/0454/1040

0190/3409 OP ID 62/0079/0455/0885

SOUTHPOINTE BL
(T703)
WESTERN CENTER RD
(PRDR)

0190/2240

0190/2015

0190/2240

041674 FT

0190/0210 STRABANE ST
(T922)
041739 FT 1 0 00108 0 05 0500+72
S 0190/0000 LENGTH(AH 3730 BK 1130)

LC TO CURRY AV
(CONN)
CURRY AV
(TWP)
LC FROM CURRY AV
(CONN)

0180/1075

0180/0960

0180/0830

040544 FT

0180/0053 (AAR 510317A) #TRKS 00
040609 FT 1 0 00108 0 05 0489+34
MFC BEGIN = C

EXTRACT DATE: 12/28/2024 ROADWAY MANAGEMENT SYSTEM PAGE NUMBER: 284
PRINT DATE: 12/30/2024 SLD COUNTY/SR - ANNUAL PRINT COUNTY: WASHINGTON

DIR: B TOTAL LEN: 12.285 MI. DIST: 12-4 SR: 1009
LEFT MUN: NORTH STRABANE T RIGHT MUN: NORTH STRABANE T

MCCLELLAND RD
(SR1023 SEG 0090/1556)

0171/1970

BOBBY VINTON DR
(BORO)
NORTH STRABANE
CANONSBURG B

0171/1335

0171/0947

OLD PIKE ST
(BORO)

0171/0725

CAVASINA DR
(BORO)
WEAVERTOWN RD
(SR1025 SEG 0022/1947)

0171/0531

0171/0234

BMSSEN 62/1009/0170/0131
1 0 00108 0 04 0464+25
CHARTIERS CK
BMSBG 62/1009/0170/0131
(AAR 510317A)#TRKS 00
1 0 00108 0 04 0462+94 037969 FT
ADAMS AV
(BORO)

0171/0130

0171/0053

037969 FT

NC MORGANZA RD

EUCLID AV
(SR0980 SEG 0050/1310)

ADAMS AV
(SR0980 SEG 0050/1310)

MFC BEGIN = C

LTH AH 002575 BK 003054 0171/0000
037969 FT

INTER-BK

CENTRAL AV
(SR1027 SEG 0050/2605)

0160/2128

0180/0000 LENGTH(AH 1130 BK 2640)

0170/2140 FROM 1023/0090 SH
(CONN)
MCCLELLAND RD
(SR1023 SEG 0090/1556)

0170/2060 TO 1023/0090 SH
0170/1935 (CONN)

0170/0947 NORTH STRABANE
CANONSBURG B

0170/0750 OLD PIKE ST
(BORO)
CAVASINA DR
(BORO)
WEAVERTOWN RD
(SR1025 SEG 0022/1947)

0170/0560 BMSSEN 62/1009/0170/0131
0170/0235 1 0 00108 0 04 0464+25

0170/0131 CHARTIERS CK
0170/0053 BMSBG 62/1009/0170/0131
037969 FT (AAR 510317A)#TRKS 00
1 0 00108 0 04 0462+94

ADAMS AV
(BORO)

NC MORGANZA RD

0170/0000 EUCLID AV
037969 FT (SR0980 SEG 0050/1310)

7162/0000 ADAMS AV
INTER-AHD (SR0980 SEG 0050/1310)

0160/2128 MFC BEGIN = C
LTH AH 002640 BK 003054

0160/2128 LTH AH 003054 BK 002128

PIKE ST
(SR0980 SEG 0040/0000)

CENTRAL AV
(SR0980 SEG 0040/0000)

JEFFERSON AV
(BORO)

EXTRACT DATE: 12/28/2024 ROADWAY MANAGEMENT SYSTEM PAGE NUMBER: 283
PRINT DATE: 12/30/2024 SLD COUNTY/SR - ANNUAL PRINT COUNTY: WASHINGTON

DIR: B TOTAL LEN: 12.285 MI. DIST: 12-4 SR: 1009
LEFT MUN: CANONSBURG B RIGHT MUN: CANONSBURG B

BELMONT AV
(BORO) 0160/0540

1 0 00802 0 01 0257+94 035841 FT
HUTCHINSON AV
(BORO) 0160/0000

BLUFF AV
(BORO) 0150/1965

OAK SPRING RD
(BORO) 0150/1755

GLENCOVE RD
(TWP) 0150/0765

1 0 00802 0 01 0229+01 032944 FT
MCBURNEY RD
(TWP) 0150/0000

FAIRMONT ST
(BORO) 0140/1300

NORTH AV
(BORO) 0140/0840

CLEVELAND ST
(BORO) 0140/0500

030349 FT

0160/1595

0160/0660 IRON ST
(BORO)

035841 FT HERDMAN ST
(BORO)

5 0160/0000 LENGTH(AH 2128 BK 2897)
PAYNE PL

0150/2440 (BORO)
STRABANE AV
(SR1037 SEG 0020/2400)

0150/2180

0150/1825 B CHARTIERS
STRUCTURE LENGTH 12 FT
BMSID 62/1009/0150/1825

032944 FT

5 0150/0000 LENGTH(AH 2897 BK 2595)
MALL ENTRANCE RD
(PRDR)

0140/2290

0140/1544 CANONSBURG
HOUSTON B

0140/0650 CUMMINS ST
(BORO)

0140/0445 SOUTH CLEVELAND ST
(BORO)
MCNARY ST

0140/0165 (BORO)
030349 FT 1 0 00802 0 01 0203+07

DIST: 12-4 SR: 1009
RIGHT MUN: HOUSTON B

EXTRACT DATE: 12/28/2024 ROADWAY MANAGEMENT SYSTEM PAGE NUMBER: 281
PRINT DATE: 12/30/2024 SLD COUNTY/SR - ANNUAL PRINT COUNTY: WASHINGTON

DIR: B TOTAL LEN: 12.285 MI. DIST: 12-4 SR: 1009
LEFT MUN: CHARTIERS T RIGHT MUN: CHARTIERS T

JOHNSON RD
(T696)

0110/0517
025520 FT

ARNOLD HOLLOW RD
(T619)

0100/1705

SILVER MAPLES AV
(TWP)

0100/0765

1 0 00802 0 01 0127+13 023060 FT
CHARTIERS SCHOOL
(PRDR) 0100/0000
MC GOVERN RD
(T643) 0090/1910
SCARIOT LN
(TWP) 0090/1360
CUMMINS AV
(T623) 0090/1155

1 0 00802 0 01 0102+16 020564 FT
ALLISON AV
(T536) 0090/0000
SHORT ST
(T668) 0080/2055

ALLISON HOLLOW RD
(T641)

0080/1672

== == 0110/1105 SHADY AV
(T923)
== 0110/0825 KEYSTONE PL
(T662)
== 0110/0517 JOHNSON RD
(SR1039 SEG 0050/2164)
025520 FT 1 0 00802 0 01 0151+72
5 0110/0000 LENGTH(AH 2692 BK 2460)

0100/1485 LC FROM VANDALE DR
(CONN)
(APRA) WASH CO INDUSTRI
VANDALE DR
(PRDR)
0100/1420 LC TO VANDALE DR
(CONN)
0100/1315 (CONN)
0100/0853 BMSSEN 62/1009/0100/0836
1 0 00802 0 01 0135+67
B CHARTIERS
0100/0836 BMSBG 62/1009/0100/0836

(APRA) PERRYMAN CO
PERRYMAN CO RD
(PRDR)
0100/0265
023060 FT
5 0100/0000 LENGTH(AH 2460 BK 2496)

020564 FT
5 0090/0000 LENGTH(AH 2496 BK 2622)

0080/1985 BUCCANEER DR
(PRDR)
RACE TRACK RD
(SR1041 SEG 0040/1188)
0080/1672
0080/1626 BMSSEN 62/1009/0080/1604
1 0 00802 0 01 0092+18

EXTRACT DATE: 12/28/2024 ROADWAY MANAGEMENT SYSTEM PAGE NUMBER: 280
PRINT DATE: 12/30/2024 SLD COUNTY/SR - ANNUAL PRINT COUNTY: WASHINGTON

DIR: B TOTAL LEN: 12.285 MI. DIST: 12-4 SR: 1009
LEFT MUN: CHARTIERS T RIGHT MUN: CHARTIERS T

RYAN LN
(PRDR)

0080/1130

017942 FT

016881 FT

LC FOR MEADOWLND S FM LN
(CONN)
MEADOWLANDS FARM LN
(TWP)
BARNICKEL ST
(TWP)
COUNTRY CLUB RD
(SR4049 SEG 0100/2240)

0060/2520

0060/2425

0060/2115

0060/1665

RJ CORMAN DERAILEMENT DR
(PRDR)

0060/0940

014291 FT

0080/1604

0080/0910

0080/0495

017942 FT

0080/0000

0070/0565

016881 FT

0070/0000

0060/1665

0060/1610

0060/0974

0060/0960

0060/0940

0060/0635

0060/0282

0060/0120

0060/0050

014291 FT

TRIB TO CHARTIERS CREEK
BMSBG 62/1009/0080/1604

FIFTH ST

(T639)

FOURTH ST

(T913)

THIRD ST

(T911)

LENGTH(AH 2622 BK 1061)

SECOND ST

(T912)

FIRST ST

(T637)

LENGTH(AH 1061 BK 2590)

(AAR 510332C)#TRKS 01

BMSBN 62/1009/0060/0960

0000000000000000

B CHARTIERS

BMSBG 62/1009/0060/0960

(APRA) RJ CORMAN DERAILE

(APRA) SMITH & SON EXCA

SMITH & SON EXCAVATION

(PRDR)

BMSBN 62/1009/0060/0120

10620940010099+00

CHARTIERS CK

BMSBG 62/1009/0060/0120

RAMP CD RD

(SR8013 SEG 0510/0595)

10620940010099+00

KE ST

RAMP C RD

(SR8013 SEG 0250/0000)

FROM 8013/0510 SH

(CONN)

EXTRACT DATE: 12/28/2024 ROADWAY MANAGEMENT SYSTEM PAGE NUMBER: 279
PRINT DATE: 12/30/2024 SLD COUNTY/SR - ANNUAL PRINT COUNTY: WASHINGTON

DIR: B TOTAL LEN: 12.285 MI.
LEFT MUN: CHARTIERS T

DIST: 12-4 SR: 1009
RIGHT MUN: CHARTIERS T

FROM 8013/0010 SH
(CONN)

0050/2733

2 0 62094 0 01 0064+50 010866 FT
POTTER ST
(TWP)
NANNIE ST
(T645)

0050/0000

0040/1755

008376 FT

KEENEY DR
(TWP)

0030/2485

MOGER DR
(T918)

0030/1580

0060/0000 LENGTH(AH 2590 BK 3425)
SR 0079
0050/3278 OP ID 62/0079/0395/0650
CHARTIERS
0050/3179 SOUTH STRABANE T
SR 0079
0050/3158 OP ID 62/0079/0394/0355
RAMP B RD
(SR8013 SEG 0010/0425)
RAMP BA RD
(SR8013 SEG 0762/0000)
0050/2900

0050/0130 HUDAK HILL RD
010866 FT (T622)

0050/0000 LENGTH(AH 3425 BK 2490)

0040/0595 KISH AV
(T493)
008376 FT 2 0 62094 0 01 0039+60
0040/0000 LENGTH(AH 2490 BK 3715)
ANCHOR DR
(T490)
LEE AV
(T518)
0030/3130
0030/2810

0030/1465 VERONA DR
(T491)

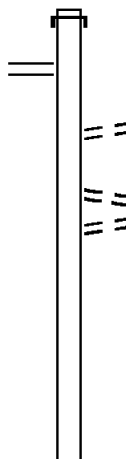
DIST: 12-4 SR: 1009
RIGHT MUN: SOUTH STRABANE T

EXTRACT DATE: 12/28/2024 ROADWAY MANAGEMENT SYSTEM PAGE NUMBER: 277
PRINT DATE: 12/30/2024 SLD COUNTY/SR - ANNUAL PRINT COUNTY: WASHINGTON

DIR: B TOTAL LEN: 2.119 MI. DIST: 12-4 SR: 1008
LEFT MUN: UNION T RIGHT MUN: UNION T

011187 FT
SNOWDEN RD
(SR3015 SEG 0010/0000) 0040/3345

007498 FT



011187 FT AH-ALLEGHENY (02)
INTER-AHD GILLHALL RD
0040/3689 (SR3017 SEG 0010/0000)

0040/2485 ABER RD
(T862)
0040/2070 DENNISON LN
(PRDR)
0040/1930 DENNISON LN
(PRDR)

007498 FT 2 0 62087 0 01 0075+49
5 0040/0000 LENGTH(AH 3689 BK 2576)

EXTRACT DATE: 12/28/2024 ROADWAY MANAGEMENT SYSTEM PAGE NUMBER: 276
PRINT DATE: 12/30/2024 SLD COUNTY/SR - ANNUAL PRINT COUNTY: WASHINGTON

DIR: B TOTAL LEN: 2.119 MI. DIST: 12-4 SR: 1008
LEFT MUN: UNION T RIGHT MUN: UNION T

SNEE RD
(T844)

0020/0065
002504 FT

SNEE RD
(T844)
SANDSTONE DR
(TWP)
LIMESTONE DR
(TWP)
GRANITE DR
(TWP)

0010/2470
0010/2235
0010/1975
0010/1760

MCCHAIN RD
(T842)

0010/0060
000000 FT

FINLEYVILLE ELRAMA RD
(SR1006 SEG 0220/1045) 0010/0000

== 0030/1225 CURRY LN
(PRDR)

004922 FT

004922 FT 2 0 62087 0 01 0049+73
5 0030/0000 LENGTH(AH 2576 BK 2418)
CHOVANEC DR
== 0020/2315 (PRDR)

0020/0660 OP ID PA TPK (TOLL 43, N
PA TPK (TOLL 43, S
0020/0570 OP ID 62/7043/9900/4857
CSX RAIL TRANSPORTATION
0020/0327 OVERPASS IS RR X-ING

002504 FT 2 0 62087 0 01 0025+55
5 0020/0000 LENGTH(AH 2418 BK 2504)

0010/1345 CHURCH ST
(TWP)
0010/1010 (AAR 145540X) #TRKS 01
BMSBN 62/1008/0010/0583
0010/0635 BRIDGE POSTED (TONS)
2 0 62087 0 00 0005+90
SGL 33 COMB 40
PETERS CREEK
0010/0583 BMSBG 62/1008/0010/0583

000000 FT 2 0 62087 0 00 0000+00
VILLAGE: GASTONVILLE
NC ST ONE CHURCH RD
FINLEYVILLE ELRAMA RD
(SR1006 SEG 0220/1045)
MFC BEGIN = D
5 0010/0000 LENGTH(AH 2504 BK 0000)

EXTRACT DATE: 12/28/2024 ROADWAY MANAGEMENT SYSTEM PAGE NUMBER: 275
PRINT DATE: 12/30/2024 SLD COUNTY/SR - ANNUAL PRINT COUNTY: WASHINGTON

DIR: B TOTAL LEN: 2.921 MI. DIST: 12-4 SR: 1007
LEFT MUN: CECIL T RIGHT MUN: CECIL T

015424 FT

015424 FT
INTER-AHD

OHARE RD
(T662)
SR 0980 SH
(SR0980 SEG 0090/2210)
BMS EN 62/1007/0060/2414
CECIL
CHARTIERS T
2 0 62090 0 01 0249+13
B CHARTIERS
BMSBG 62/1007/0060/2414

0060/2657
0060/2447

0060/2430

0060/2414

012767 FT

012767 FT

2 0 62090 0 01 0224+90
RIDGE AV
(SR1027 SEG 0010/0000)
LENGTH(AH 2657 BK 3260)

5

0060/0000

009507 FT

009507 FT

2 0 62090 0 01 0192+00
LENGTH(AH 3260 BK 2291)

5

0050/0000

EXTRACT DATE: 12/28/2024 ROADWAY MANAGEMENT SYSTEM PAGE NUMBER: 274
PRINT DATE: 12/30/2024 SLD COUNTY/SR - ANNUAL PRINT COUNTY: WASHINGTON

DIR: B TOTAL LEN: 2.921 MI. DIST: 12-4 SR: 1007
LEFT MUN: CHARTIERS T RIGHT MUN: CHARTIERS T

2 0 62090 0 01 0169+50 007216 FT
PLUM RUN RD
(T612) 0040/0000

SLATE DR
(T929) 0030/0845

2 0 62090 0 01 0152+66 005555 FT
MINERS RUN RD
(T927) 0030/0000

TIPPLE ST
(T925) 0020/1480

002580 FT

CARVELL AL
(BORO) 0010/2550
HAUGHT LN
(BORO) 0010/2020
SPIN AL
(BORO) 0010/1710

WEST GRANT ST
(BORO) 0010/0365

000000 FT

PIKE ST
(SR0519 SEG 0290/0000) 0010/0000

007216 FT
NC CHARTIERS RUN RD
5 0040/0000 LENGTH(AH 2291 BK 1661)

005555 FT
5 0030/0000 LENGTH(AH 1661 BK 2975)

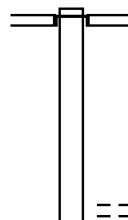
0020/0775 PINE AV
(T917)
002580 FT 2 0 62090 0 01 0122+92
WYLIE AV
(T958)
5 0020/0000 LENGTH(AH 2975 BK 2580)

0010/1710 HAYES AV
(T915)
0010/1315 HARRISON ST
(BORO)
0010/1298 CHARTIERS
HOUSTON B
MCNARY ST
(BORO)
0010/0925 WEST GRANT ST
(BORO)
0010/0365 EAST MADISON ST
(BORO)
0010/0185 (BORO)
000000 FT 2 0 62090 0 01 0097+18
NC NORTH MAIN ST
PIKE ST
(SR1009 SEG 0130/0000)

INTER-BK MAIN ST
(SR0519 SEG 0290/0000)
MFC BEGIN = E
5 0010/0000 LENGTH(AH 2580 BK 0000)

EXTRACT DATE: 12/28/2024 ROADWAY MANAGEMENT SYSTEM PAGE NUMBER: 273
PRINT DATE: 12/30/2024 SLD COUNTY/SR - ANNUAL PRINT COUNTY: WASHINGTON
DIR: B TOTAL LEN: 15.335 MI. DIST: 12-4 SR: 1006
LEFT MUN: UNION T RIGHT MUN: UNION T

080970 FT



080970 FT
INTER-AHD EL RAMA AV
(TWP)
0300/2826 EL RAMA RD
(SR0837 SEG 0330/1861)

0300/0610 EARNEST LN
(TWP)

EXTRACT DATE: 12/28/2024 ROADWAY MANAGEMENT SYSTEM PAGE NUMBER: 272
PRINT DATE: 12/30/2024 SLD COUNTY/SR - ANNUAL PRINT COUNTY: WASHINGTON

DIR: B TOTAL LEN: 15.335 MI. DIST: 12-4 SR: 1006
LEFT MUN: UNION T RIGHT MUN: UNION T

	078144 FT		078144 FT	2 0 62174 0 00 0232+54
				VILLAGE: ELRAMA
				4478 FNLYVILLE ELRAMA R
				(PRDR)
			0300/0000	LENGTH(AH 2826 BK 2621)
PUMPKIN CENTER RD (T860)	0290/1425		0290/1425	GUN CLUB RD (T709)
	075523 FT		075523 FT	2 0 62174 0 00 0206+33
			0290/0000	LENGTH(AH 2621 BK 2672)
	072851 FT		072851 FT	2 0 62174 0 00 0179+31
			0280/0000	LENGTH(AH 2672 BK 2383)
			0270/0855	SAWMILL RD (T707)
MAPLE ST (TWP)	0270/0614		070468 FT	2 0 62174 0 00 0155+48
	070468 FT			4186 FNLYVILLE ELRAMA R
				(PRDR)
			0270/0000	LENGTH(AH 2383 BK 2560)
(TBK 1012) LOBBS RUN RD (T863)	0260/1397		067908 FT	2 0 62174 0 00 0129+88
	067908 FT		0260/0000	LENGTH(AH 2560 BK 2478)
			0250/1547	GILMORE RD (T860)

EXTRACT DATE: 12/28/2024 ROADWAY MANAGEMENT SYSTEM PAGE NUMBER: 271
PRINT DATE: 12/30/2024 SLD COUNTY/SR - ANNUAL PRINT COUNTY: WASHINGTON

DIR: B TOTAL LEN: 15.335 MI. DIST: 12-4 SR: 1006
LEFT MUN: UNION T RIGHT MUN: UNION T

ROBB LN
(TWP)

065430 FT

0240/2285

063115 FT

060559 FT

065430 FT 2 0 62174 0 00 0105+10
2976 FNLYVILLE ELRAMA R
(PRDR)
5 0250/0000 LENGTH(AH 2478 BK 2315)

063115 FT 2 0 62174 0 00 0081+95
COAL BLUFF RD
(T705)
5 0240/0000 LENGTH(AH 2315 BK 2556)

TURNPIKE RAMP RD TOLL 4
(TNPK)
TURNPIKE RAMP RD TOLL 4
(TNPK)

0230/0575 PA TPK (TOLL 43,NB
0230/0440 OP ID 62/7043/9900/4809
0230/0350 OP ID 62/7043/9900/4808

TURNPIKE RAMP RD TOLL 4
(TNPK)
TURNPIKE RAMP RD TOLL 4
(TNPK)

0230/0200 2 0 62174 0 00 0056+66
060559 FT CONSOLIDATED RAIL CORPO
OVERPASS IS RR X-ING
5 0230/0000 LENGTH(AH 2556 BK 2975)

PATTERSON RD
(T992)
0220/2860
0220/2131 BMS EN 62/1006/0220/2082
0 0 00000 0 00 0000+00

0220/2082 PETERS CREEK
BMSBG 62/1006/0220/2082
WATSON DR
0220/1680 (TWP)

EXTRACT DATE: 12/28/2024 ROADWAY MANAGEMENT SYSTEM PAGE NUMBER: 270
PRINT DATE: 12/30/2024 SLD COUNTY/SR - ANNUAL PRINT COUNTY: WASHINGTON

DIR: B TOTAL LEN: 15.335 MI. DIST: 12-4 SR: 1006
LEFT MUN: UNION T RIGHT MUN: UNION T

LINWOOD LN
(TWP)

0220/1410

STONE CHURCH RD
(SR1008 SEG 0010/0000)
JEFFERSON ST
(T759)

0220/1045

0220/0515
057584 FT

GASTONVILLE SCHOOL
(TWP)
MEADOW AV
(T841)

0220/0000

0210/2175

NORMAN AV
(BORO)

0210/1830

MARION AV
(BORO)
ELLSWORTH ST
(BORO)

0210/1075

0210/0545

2 0 62174 0 00 0000+00 054919 FT
SHERIDAN AV
(SR0088 SEG 0760/1375)

0210/0000

054919 FT

FRANK ST
(BORO)
GEORGE ST
(BORO)

0200/3415

0200/3330

HIGHLAND AV
(BORO)

0200/3120

0220/1475 BELMONT AV
(T994)

0220/1369 (AAR 145541E) #TRKS 01

0220/1340 RAILROAD ST
(T996)

057584 FT 2 0 62174 0 00 0026+96
VILLAGE: GASTONVILLE
0220/0000 LENGTH(AH 2975 BK 2665)

NC FINLEYVILLE ELRAMA RD
UNION
0210/1977 FINLEYVILLE B

0210/1590 BMS EN 62/1006/0210/1552
0 0 00000 0 00 0000+00

0210/1552 B PETERS CK
BMSBG 62/1006/0210/1552

054919 FT
INTER-BK WASHINGTON AV
(SR0088 SEG 0760/1375)
0210/0000 LTH AH 002665 BK 000475

054919 FT
7202/0000 LTH AH 000475 BK 003481
INTER-AHD WASHINGTON AV
(SR0088 SEG 0760/0831)
BROWNSVILLE RD
0200/3481 (SR0088 SEG 0760/0831)

0200/3220 SHORT ST
(BORO)

0200/2860 EXTENSION AV
(BORO)
CLIFF ST

EXTRACT DATE: 12/28/2024 ROADWAY MANAGEMENT SYSTEM PAGE NUMBER: 269
PRINT DATE: 12/30/2024 SLD COUNTY/SR - ANNUAL PRINT COUNTY: WASHINGTON

DIR: B TOTAL LEN: 15.335 MI. DIST: 12-4 SR: 1006
LEFT MUN: FINLEYVILLE B RIGHT MUN: FINLEYVILLE B

CENTER AV
(BORO)

0200/2565

0200/2650 (BORO)

0200/2335 (AAR 004178*)#TRKS 00
0200/2239 (AAR 145544A)#TRKS 01
0200/2049 BMSSEN 62/1006/0200/1977
NC WA SHINGTON AV
FINLEYVILLE
0200/2036 UNION T
2 0 62034 0 01 0533+88
PETERS CREEK
0200/1977 BMSBG 62/1006/0200/1977

LINDEN ST
(T830)
LINDEN ST
(T830)

0200/0705
0200/0380
051438 FT

051438 FT 2 0 62034 0 01 0513+94
2118 RANKINTOWN RD
(PRDR)
0200/0000 LENGTH(AH 3481 BK 2580)
AIRPORT RD
(T834)
0190/2300 NC RA NKINTOWN RD
UNION
0190/2076 PETERS T
0190/2075 BMSSEN 62/1006/0190/1985
2 0 62034 0 01 0501+63
PETERS CREEK
0190/1985 BMSBG 62/1006/0190/1985
RAILROAD ST
0190/1885 (T826)
0190/1827 (AAR 145546N)#TRKS 01

MCCLELLAND RD
(T847)

0190/1780

0190/1356 BMSSEN 62/1006/0190/1344
2 0 62034 0 01 0501+63
PETERS CREEK TRIBUTARY
0190/1344 BMSBG 62/1006/0190/1344

CHURCH HILL RD
(SR1015 SEG 0010/0000)

0190/1203

0190/1095 HATFIELD DR
(T931)
0190/0941 BRAWDY ST
(T933)

MERVIN DR
(T937)

0190/0905

CUSHEY ST

EXTRACT DATE: 12/28/2024 ROADWAY MANAGEMENT SYSTEM PAGE NUMBER: 268
PRINT DATE: 12/30/2024 SLD COUNTY/SR - ANNUAL PRINT COUNTY: WASHINGTON

DIR: B TOTAL LEN: 15.335 MI. DIST: 12-4 SR: 1006
LEFT MUN: PETERS T RIGHT MUN: PETERS T

BARNETT ST (T939)	0190/0656	==	0190/0792 (T935)
CHUCKS DR (TWP)	0190/0247	==	0190/0510 KUCHINIC ST (T318)
2 0 62034 0 01 0488+53 048858 FT MCCLURE WY (TWP)	0190/0000	==	0190/0181 VINOVERSKI ST 048858 FT (TWP)
		==	5 0190/0000 LENGTH(AH 2580 BK 3609)
			B PETERS CK. STRUCTURE LENGTH 8 FT 0180/1732 BMSID 62/1006/0180/1732
045249 FT	045249 FT		2 0 62034 0 01 0452+44 VILLAGE: HACKETT 732 VENETIA RD (PRDR)
		==	5 0180/0000 LENGTH(AH 3609 BK 2296)
ANDERSON STATION DR (TWP)	0170/1270	==	0170/1640 SUGAR RUN RD (SR1059 SEG 0120/0755)
BEBOUT RD (SR1010 SEG 0240/3597)	0170/0202 042953 FT	==	0170/0023 BMSID 62/1006/0170/0000 042953 FT 2 0 62034 0 01 0429+12 VILLAGE: VENETIA
		==	5 0170/0000 B PETERS CK. BMSBG 62/1006/0170/0000 LENGTH(AH 2296 BK 3442)
MCCOMBS RD (T822)	0160/2800	==	B PETERS CK. STRUCTURE LENGTH 11 FT 0160/2705 BMSID 62/1006/0160/2705

EXTRACT DATE: 12/28/2024 ROADWAY MANAGEMENT SYSTEM PAGE NUMBER: 267
PRINT DATE: 12/30/2024 SLD COUNTY/SR - ANNUAL PRINT COUNTY: WASHINGTON

DIR: B TOTAL LEN: 15.335 MI. DIST: 12-4 SR: 1006
LEFT MUN: PETERS T RIGHT MUN: PETERS T

		==	0160/2205	LUTES RD (T822)
PINE RIDGE DR (TWP)	0160/1630	==		
PINE CREEK DR (TWP)	0160/0970	==		
	039511 FT	==	0160/0190	LYNCH LN (TWP)
GREAT MEADOWS DR (TWP)	0150/2905	==	039511 FT	2 0 62034 0 01 0394+68
			0160/0000	LENGTH(AH 3442 BK 3033)
				(APRA) VICTOR DOSSE CON
		POE	0150/2750	VICTOR DOSSE CONTRACTIN
				(PRDR)
		POE	0150/2565	(APRA) VICTOR DOSSE CON
				VICTOR DOSSE CONTRACTIN
				(PRDR)
(TBK 1031) BOWER HILL R (TWP)	0150/0843	==		
			0150/0566	BMS EN 62/1006/0150/0553
				2 0 62034 0 01 0375+88
				B PETERS CK.
FOX TROT DR (TWP)	0150/0295	==	0150/0553	BMS BG 62/1006/0150/0553
	036478 FT	==		
			0150/0015	PETERS NOTTINGHAM T
BLAIR RD (TWP)	0140/2845	==	036478 FT	2 0 62034 0 01 0364+37
			0150/0000	LENGTH(AH 3033 BK 3412)
			0140/1890	VALLEY VIEW RD (SR1057 SEG 0080/3302)
DYERS STONE DR (TWP)	0140/0235	==		
	033066 FT	==	0140/0015	BMS EN 62/1006/0140/0000
			033066 FT	2 0 62034 0 01 0330+12

EXTRACT DATE: 12/28/2024 ROADWAY MANAGEMENT SYSTEM PAGE NUMBER: 266
PRINT DATE: 12/30/2024 SLD COUNTY/SR - ANNUAL PRINT COUNTY: WASHINGTON

DIR: B TOTAL LEN: 15.335 MI. DIST: 12-4 SR: 1006
LEFT MUN: NOTTINGHAM T RIGHT MUN: NOTTINGHAM T

PINE NUT DR
(TWP)

0130/1290

==

031050 FT

MISERABLE HILL RD
(PRDR)

0120/2180

==

THOMAS RD
(SR1053 SEG 0010/0000)

0110/1490

==

026118 FT

022959 FT

B PETERS CK.
BMSBG 62/1006/0140/0000
5 0140/0000 LENGTH(AH 3412 BK 2016)

031050 FT 2 0 62034 0 01 0309+68
5 0130/0000 LENGTH(AH 2016 BK 2253)

0120/1243 BMSBG 62/1006/0120/1224
2 0 62034 0 01 0299+72
B PETERS CK.
0120/1224 BMSBG 62/1006/0120/1224

028797 FT 2 0 62034 0 01 0287+15
5 0120/0000 LENGTH(AH 2253 BK 2679)

0110/1484 MFC BEGIN = C

026118 FT 2 0 62034 0 01 0260+08
NC VENETIA RD
MUNNTOWN RD
(T673)
5 0110/0000 LENGTH(AH 2679 BK 3159)
0100/3127 NOTTINGHAM
NORTH STRABANE T

0100/2125 DEVORE RD
(T671)
NC LINDEN RD

022959 FT 2 0 62034 0 01 0229+00
NC VENETIA RD

DIR: B TOTAL LEN: 15.335 MI.
LEFT MUN: NORTH STRABANE T

DIST: 12-4 SR: 1006
RIGHT MUN: NORTH STRABANE T

020870 FT

020870 FT 2 0 62034 0 01 0208+11
PRIVATE FARM LN
(PRDR)
0090/0000 LENGTH(AH 2089 BK 2017)

018853 FT

018853 FT 2 0 62034 0 01 0187+94
0080/0000 LENGTH(AH 2017 BK 2536)

0 1 6 3 1 7 F T

016317 FT 2 0 62034 0 01 0162+58
S 0070/0000 LENGTH(AH 2536 BK 2526)

2 0 62034 0 01 0137+27 013791 FT
ROSS RD
(T677) 0060/0000

0060/0572 (SR1051 RD SEG 0020/2368)
013791 FT

0060/0000 LENGTH(AH 2526 BK 2520)

0050/0159 BMS EN 62/1006/0050/0079
2 0 62034 0 01 0112+99
P3
LT. CHART CK

EXTRACT DATE: 12/28/2024 ROADWAY MANAGEMENT SYSTEM PAGE NUMBER: 264
PRINT DATE: 12/30/2024 SLD COUNTY/SR - ANNUAL PRINT COUNTY: WASHINGTON

DIR: B TOTAL LEN: 15.335 MI.
LEFT MUN: NORTH STRABANE T

DIST: 12-4 SR: 1006
RIGHT MUN: NORTH STRABANE T

2 0 62034 0 01 0112+15 011271 FT
LINDEN CREEK RD
(SR1023 SEG 0010/0000) 0050/0000

0050/0079 BMSBG 62/1006/0050/0079
011271 FT

0050/0000 LENGTH(AH 2520 BK 2776)

008495 FT

008495 FT 2 0 62034 0 01 0084+25
0040/0000 LENGTH(AH 2776 BK 2469)

KNIGHT LN
(PRDR)

0030/0410
006026 FT

006026 FT 2 0 62034 0 01 0059+42
0030/0000 LENGTH(AH 2469 BK 3598)

2 0 62034 0 01 0023+30 002428 FT
WALKER RD
(T679) 0020/0000

0020/1070 TOWNSHIP LN
(TWP)

002428 FT

0020/0000 LENGTH(AH 3598 BK 2428)

JONES ST
(T461)

0010/0485

2 0 62034 0 00 0000+00 000000 FT
WASHINGTON RD
(SR0019 SEG 0481/0000)
(SR0019 SEG 0480/0000) 0010/0000

NC LINDEN RD
WASHINGTON RD
000000 FT (SR0019 SEG 0481/0000)
(SR0019 SEG 0480/0000)
MFC BEGIN = D

0010/0000 LENGTH(AH 2428 BK 0000)

DIR: B TOTAL LEN: 3.058 MI. DIST: 12-4 SR: 1005
LEFT MUN: CECIL T RIGHT MUN: CECIL T

BROOKSIDE DR
(T506)

0 1 6 1 4 5 F T

0060/2140

0 1 3 5 7 9 F T

LC FOR CUMER RD
(CONN)

CUMER RD
(T771)

0050/2335

0050/1680

```

016145 FT BISHOP RD
0060/2566 (SR0050 SEG 0360/1958)
0060/2518 BMSSEN 62/1005/0060/2472
2 0 62045 0 00 0161+03
MILLERS RUN
0060/2472 BMSBG 62/1005/0060/2472
RIDGEWAY DR
0060/2350 (TWP )

WILSON AV
0060/2020 (T795)

MCCONNELL RD
0060/0800 (T793)

HEIRENDT LN
0060/0128 (TWP )
013579 FT 2 0 62045 0 00 0135+00
MONTOUR TRAIL
OP ID 62/1005/0060/0000
0060/0000 LENGTH(AH 2566 BK 3566)

```

0050/1680 BURNSIDE RD
(T711)

EXTRACT DATE: 12/28/2024 ROADWAY MANAGEMENT SYSTEM PAGE NUMBER: 262
PRINT DATE: 12/30/2024 SLD COUNTY/SR - ANNUAL PRINT COUNTY: WASHINGTON

DIR: B TOTAL LEN: 3.058 MI. DIST: 12-4 SR: 1005
LEFT MUN: CECIL T RIGHT MUN: CECIL T

010013 FT

010013 FT 2 0 62045 0 00 0100+64
5 0050/0000 LENGTH(AH 3566 BK 2149)

2 0 62045 0 00 0077+54 007864 FT
OHARE RD
(T662) 0040/0000
CIAFFONI RD
(T662) 0030/2070

007864 FT

5 0040/0000 LENGTH(AH 2149 BK 2270)

BEECH ST
(T611)

0030/0505
005594 FT

0030/0960 WALNUT ST
(T616)

005594 FT 2 0 62045 0 00 0056+08

5 0030/0000 LENGTH(AH 2270 BK 2933)
ELM ST
(T614)
MUSE SCHOOL ST
(TWP)

BEECH ST
(T611)

0020/1995

0020/1930 OAK ST
(T610)

002661 FT

002661 FT 2 0 62045 0 00 0026+73
5 0020/0000 VILLAGE: MUSE
LENGTH(AH 2933 BK 2661)

0010/1485 OAKBROOKE DR
(TWP)

2 0 62045 0 00 0000+00 000000 FT
VENICE MUSE RD
(SR0980 SEG 0080/2525) 0010/0000

NC MUSE BISHOP RD
VENICE MUSE RD
000000 FT (SR0980 SEG 0080/2525)
MFC BEGIN = D
5 0010/0000 LENGTH(AH 2661 BK 0000)

EXTRACT DATE: 12/28/2024 ROADWAY MANAGEMENT SYSTEM PAGE NUMBER: 261
PRINT DATE: 12/30/2024 SLD COUNTY/SR - ANNUAL PRINT COUNTY: WASHINGTON

DIR: B TOTAL LEN: 1.463 MI. DIST: 12-4 SR: 1004
LEFT MUN: PETERS T RIGHT MUN: PETERS T

007725 FT	007725 FT	INTER-AHD SUGAR CAMP RD
		(T832)
FOR SR 1004 AND 1015		CHURCHILL RD
(CONN)	0030/1996	(SR1015 SEG 0060/2024)
005546 FT	005546 FT	2 0 62030 0 00 0029+36
		FROEBE RD
		(T753)
EMPRESS ARABIAN EQ CENT	0020/2125	0030/0000 LENGTH(AH 2179 BK 2954)
(PRDR)		
QUAIL RUN RD	0020/0665	0020/1203 OP ID 62/1004/0020/1203
(T913)		
2 0 62030 0 00 0000+00	002592 FT	
BROOKWOOD RD	0020/0000	002592 FT
(T995)		0020/0000 LENGTH(AH 2954 BK 2592)
SHAWNEE TR	0010/1908	
(T881)		
EDGAR LN	0010/1068	
(T881)		
000000 FT		0010/0491 (TWP)
		000000 FT 2 0 62171 0 01 0020+71
		NC SUGAR CAMP RD
		BEBOUT RD
		(SR1019 SEG 0080/0000)
		MFC BEGIN = D
		0010/0000 LENGTH(AH 2592 BK 0000)

EXTRACT DATE: 12/28/2024 ROADWAY MANAGEMENT SYSTEM PAGE NUMBER: 260
PRINT DATE: 12/30/2024 SLD COUNTY/SR - ANNUAL PRINT COUNTY: WASHINGTON
DIR: B TOTAL LEN: .000 MI. DIST: 12-4 SR: 1003
LEFT MUN: PETERS T RIGHT MUN: PETERS T

000000 FT



000000 FT
7010/0000 LENGTH(AH 1803 BK 0000)

EXTRACT DATE: 12/28/2024 ROADWAY MANAGEMENT SYSTEM PAGE NUMBER: 259
PRINT DATE: 12/30/2024 SLD COUNTY/SR - ANNUAL PRINT COUNTY: WASHINGTON

DIR: B TOTAL LEN: 5.991 MI. DIST: 12-4 SR: 1002
LEFT MUN: PETERS T RIGHT MUN: PETERS T

	031631 FT		031631 FT	AH-ALLEGHENY (02)
HAYS RD			INTER-AHD MC MURRAY RD	
(TWP)			0130/2299 (SR3009 SEG 0010/0000)	
	0130/1775	=	0130/1775 (T792)	SPRING MEADOWS DR
		=		
COUNTRY BROOK RD			0130/0765	BROOKWOOD RD
(TWP)			(T996)	
	0130/0490	=		
	029332 FT		029332 FT	2 0 62191 0 00 0199+61
			5 0130/0000	LENGTH(AH 2299 BK 1971)
FULTON DR				
(TWP)				
	0120/0515	=		
		=		
2 0 62191 0 00 0178+73	027361 FT		0120/0200	BITTERSWEET CR
THOMPSONVILLE RD			(T744)	
(T757)			027361 FT	BEBOUT RD
DEMME DR	0120/0000	=	5 0120/0000	(SR1019 SEG 0080/1795)
(T894)				LENGTH(AH 1971 BK 2510)
CIDAR LN	0110/2085	=		
(TWP)				
WALLACE DR	0110/1645	=		
(TWP)				
	0110/1060	=	0110/1060	SUNNY DELL LN
			(TWP)	
	024851 FT			
			024851 FT	2 0 62191 0 00 0154+00
				BELL DR
			5 0110/0000	(TWP)
				LENGTH(AH 2510 BK 2905)

EXTRACT DATE: 12/28/2024 ROADWAY MANAGEMENT SYSTEM PAGE NUMBER: 258
PRINT DATE: 12/30/2024 SLD COUNTY/SR - ANNUAL PRINT COUNTY: WASHINGTON

DIR: B TOTAL LEN: 5.991 MI. DIST: 12-4 SR: 1002
LEFT MUN: PETERS T RIGHT MUN: PETERS T

PETERS TWP SCHOOL (PRDR)	0100/2825	==			
		==		0100/1735	MUNICIPAL DR (PRDR)
TO 1010/0170 SH (CONN)	0100/1335	==			
		==		0100/1290	BRUSH RUN STRUCTURE LENGTH 33 FT BMSID 62/1002/0100/1290 VALLEY BROOK RD (SR1010 SEG 0180/0000)
		==		0100/1245	
		==		0100/1095	TO 1010/0180 SH (CONN)
		==		0100/0980	BIKE TRAIL OP ID 62/1002/0100/0980 THOMAS RD
		==		0100/0805	(SR1017 SEG 0050/2900)
MCCLINTOCK DR (T728)	0100/0350 021946 FT	==		021946 FT	2 0 62191 0 00 0126+14 CANDLELITE DR (TWP)
		==		0100/0000	LENGTH(AH 2905 BK 2842)
FOREST DR (T729)	0090/2340	==			
LINDENVALE DR (TWP)	0090/1445	==			
		==			
SHADY LN (TWP)	0090/0060 019104 FT	==		019104 FT	2 0 62191 0 00 0097+55 INVERNESS DR (T991)
		==		0090/0000	LENGTH(AH 2842 BK 2375)
		==			
		==			
	016729 FT	==		0084/0533	WOODS LN (TWP)
		==		016729 FT	0 0 00000 0 00 0000+00
		==		0084/0000	LENGTH(AH 2375 BK 1900)

EXTRACT DATE: 12/28/2024 ROADWAY MANAGEMENT SYSTEM PAGE NUMBER: 257
PRINT DATE: 12/30/2024 SLD COUNTY/SR - ANNUAL PRINT COUNTY: WASHINGTON

DIR: B TOTAL LEN: 5.991 MI. DIST: 12-4 SR: 1002
LEFT MUN: PETERS T RIGHT MUN: PETERS T

(TB1013) CENTER CHURCH (T910)	0070/1080	==	00	00	CENTER CHURCH RD (T752)
	014829 FT	==			0070/0550 014829 FT 2 0 62191 0 00 0045+75
BRAEBURN DR (TWP)	0060/2710	==			HOLLY DR (T711)
		==	5	0070/0000	LENGTH(AH 1900 BK 3064)
BRAEBURN DR (TWP)	0060/2628	==			TANGLEWOOD DR (T712)
0060/2628		==			
0060/2628		==			
FIELDBROOK DR (T837)	0060/1660	==			PETERS TWP HIGH SCHOOL (GOVT)
		==			0060/1400
		==			0060/0575 (GOVT)
011765 FT		==			0060/0575 011765 FT 2 0 62191 0 00 0023+88
		==	5	0060/0000	LENGTH(AH 3064 BK 2388)
		==			HERITAGE MEADOWS DR (T877)
		==			0050/1215 0050/0865
		==			BMS EN 62/1002/0050/0850 2 0 62191 0 00 0008+58
		==			B CHARTIERS
		==			0050/0850 BMSBG 62/1002/0050/0850
MCNARY ST (T845)	0050/0655	==			FROM 0019/0530 SH
JONES DR (TWP)	0050/0395	==			(CONN)
TO 0019/0540 SH	0050/0120	==			0050/0120 009377 FT 2 0 62191 0 00 0000+00
(CONN)	009377 FT	==			NC EA ST MC MURRAY RD
		==			WASHINGTON RD
		==			(SR0019 SEG 0540/0000)
		==			(SR0019 SEG 0541/0000)
		==	5	0050/0000	LENGTH(AH 2388 BK 2272)
MOORE DR (T834)	0040/1590	==			

EXTRACT DATE: 12/28/2024 ROADWAY MANAGEMENT SYSTEM PAGE NUMBER: 256
PRINT DATE: 12/30/2024 SLD COUNTY/SR - ANNUAL PRINT COUNTY: WASHINGTON

DIR: B TOTAL LEN: 5.991 MI. DIST: 12-4 SR: 1002
LEFT MUN: PETERS T RIGHT MUN: PETERS T

1 1 01206 1 00 0015+46 007105 FT
CRESTVIEW DR
(T835) 0040/0000
RAFFAEL DR
(TWP) 0030/1135
OAKWOOD RD
(T986) 0030/0800

WATERFORD DR
(TWP) 0020/1600
HAHN RD
(T748) 0020/1075

1 1 01206 0 00 0000+00 000000 FT
MORGANZA RD
(SR1009 SEG 0190/3610) 0010/0000

== 0040/1365 ROSCOMMON PL
(TWP)
== 0040/0600 ROSCOMMON PL
(T831)
== 0040/0085 CARRIGE HILL DR
007105 FT (PRDR)
S 0040/0000 LENGTH(AH 2272 BK 1537)
== 0030/0400 VILLAGE GREEN DR
(TWP)
== 0030/0140 EVERGREEN DR
(TWP)
0030/0099 BMS EN 62/1002/0030/0000
005568 FT 1 1 01206 1 00 0000+00
L. CHARTIERS
BMSBG 62/1002/0030/0000
PETERS
NORTH STRABANE T
S 0030/0000 LENGTH(AH 1537 BK 2248)
LAKESWOOD DR
== 0020/1600 (T660)
== 0020/0575 WOODRIDGE DR
(T666)
003320 FT 1 1 01206 0 00 0032+67
S 0020/0000 LENGTH(AH 2248 BK 3320)
WOODLAWN DR
== 0010/2260 (T740)
ENCLAVE DR
== 0010/1025 (TWP)
AHEPA DR
== 0010/0515 (TWP)
NC WEST MC MURRAY RD
INTER-BK WEST MCMURRY RD
000000 FT (SR1009 SEG 0190/3610)
MFC BEGIN = C
S 0010/0000 LENGTH(AH 3320 BK 0000)

EXTRACT DATE: 12/28/2024 ROADWAY MANAGEMENT SYSTEM PAGE NUMBER: 255
PRINT DATE: 12/30/2024 SLD COUNTY/SR - ANNUAL PRINT COUNTY: WASHINGTON

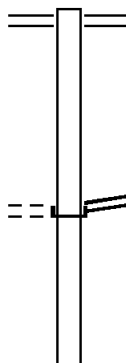
DIR: B TOTAL LEN: 4.068 MI. DIST: 12-4 SR: 1001
LEFT MUN: CECIL T RIGHT MUN: CECIL T

PROFIO RD
(T652)

021478 FT

020453 FT

0094/0000



021478 FT MCDONALD ST
0094/1025 (SR0980 SEG 0190/2250)

020453 FT 0 0 00000 0 00 0000+00
OLD REISSING RD
(SR1001 SEG 0090/0000)

INTER-BK REISSING RD
(SR1001 SEG 0080/2701)
5 0094/0000 LENGTH(AH 1025 BK 2701)

EXTRACT DATE: 12/28/2024 ROADWAY MANAGEMENT SYSTEM PAGE NUMBER: 254
PRINT DATE: 12/30/2024 SLD COUNTY/SR - ANNUAL PRINT COUNTY: WASHINGTON

DIR: B TOTAL LEN: 4.068 MI. DIST: 12-4 SR: 1001
LEFT MUN: CECIL T RIGHT MUN: CECIL T

KING RD
(T813)
GRANGE RD
(T662)

017752 FT

==

INTER-AHD REISSING RD
0080/2701 (SR1001 SEG 0094/0000)
0080/2395 NORTH REISSING LN
(TWP)

015251 FT

==

017752 FT 2 0 62033 0 01 0177+22
0080/0000 LENGTH(AH 2701 BK 2501)

015251 FT 2 0 62033 0 01 0152+21
HALLAM RD
(T660)

0070/0000 LENGTH(AH 2501 BK 2971)

012280 FT

==

012280 FT 2 0 62033 0 01 0122+68
0060/0000 LENGTH(AH 2971 BK 2182)

0050/2115

==




0050/2015

010098 FT

010098 FT 2 0 62033 0 01 0100+80
0050/0000 LENGTH(AH 2182 BK 2072)

EXTRACT DATE: 12/28/2024 ROADWAY MANAGEMENT SYSTEM PAGE NUMBER: 253
PRINT DATE: 12/30/2024 SLD COUNTY/SR - ANNUAL PRINT COUNTY: WASHINGTON

DIR: B TOTAL LEN: 4.068 MI. DIST: 12-4 SR: 1001
LEFT MUN: CECIL T RIGHT MUN: CECIL T

	008026 FT		008026 FT 2 0 62033 0 01 0080+08 [S] 0040/0000 LENGTH(AH 2072 BK 2703)
		==	0030/1298 CECIL REISSING RD (TBC)
	005323 FT		0030/0026 BMSEN 62/1001/0030/0000 005323 FT 2 0 62033 0 01 0053+06 BRANCH OF MILLER'S RUN [S] 0030/0000 BMSBG 62/1001/0030/0000 LENGTH(AH 2703 BK 3081)
			
		POE	(APRA) FROM 576 SOUTH FAYETTE WAY 0020/1175 (TWP)
SILVER CREEK LN (TWP)	0020/0325 002242 FT	==	002242 FT 2 0 62033 0 01 0022+17 GRILLO RD (T784) [S] 0020/0000 LENGTH(AH 3081 BK 2242)
		==	
			0010/0403 OTHER OVERPASS IS RR X-ING
CREEDMORE RD (T776)	0010/0243 000000 FT	==	0010/0102 MILLERS RUN RD (SR1021 SEG 0010/0000) 000000 FT 2 0 62033 0 00 0000+00 NC REISSING RD BISHOP HICKORY RD (SR0050 SEG 0391/0240) (SR0050 SEG 0390/0240) MFC BEGIN = D [S] 0010/0000 LENGTH(AH 2242 BK 0000)

EXTRACT DATE: 12/28/2024 ROADWAY MANAGEMENT SYSTEM PAGE NUMBER: 252
PRINT DATE: 12/30/2024 SLD COUNTY/SR - ANNUAL PRINT COUNTY: WASHINGTON
DIR: B TOTAL LEN: 16.906 MI. DIST: 12-4 SR: 980
LEFT MUN: ROBINSON T RIGHT MUN: ROBINSON T

089263 FT

089263 FT AH-ALLEGHENY (02)
INTER-AHD ROBINSON HW
0330/2414 (SR0980 SEG 0010/0000)

086849 FT

086849 FT 2 0 62069 0 00 0147+23
5 0330/0000 LENGTH(AH 2414 BK 2870)

EXTRACT DATE: 12/28/2024 ROADWAY MANAGEMENT SYSTEM PAGE NUMBER: 251
PRINT DATE: 12/30/2024 SLD COUNTY/SR - ANNUAL PRINT COUNTY: WASHINGTON

DIR: B TOTAL LEN: 16.906 MI. DIST: 12-4 SR: 980
LEFT MUN: ROBINSON T RIGHT MUN: ROBINSON T

	083979 FT				083979 FT 2 0 62069 0 00 0118+37 [S] 0320/0000 LENGTH(AH 2870 BK 1978)
	082001 FT				082001 FT 2 0 62069 0 00 0098+59 B L RACCOON STRUCTURE LENGTH 12 FT BMSID 62/0980/0310/0000 [S] 0310/0000 LENGTH(AH 1978 BK 2791) BEAGLE CLUB RD 0300/2550 (T849)
GEARY FARM WY (T843)	0300/2230	==	==		0300/1620 BMS EN 62/0980/0300/1602 2 0 62069 0 00 0086+64 B RACCOON CK 0300/1602 BMSBG 62/0980/0300/1602
SR 4010 SH (SR4010 SEG 0024/3440) LASKA DR (TWP)	0300/0400 0300/0110 079210 FT	==	==		0300/0400 DONALDSON RD (T843) 079210 FT 2 0 62069 0 00 0070+71 [S] 0300/0000 LENGTH(AH 2791 BK 2625)
QUICKSILVER RD (SR4011 SEG 0040/1413)	0290/1130	==	==		0290/0935 OP ID HIKE TRAIL 62/0980/0290/0935 076585 FT 2 0 62069 0 00 0044+63 [S] 0290/0000 LENGTH(AH 2625 BK 2526)

EXTRACT DATE: 12/28/2024 ROADWAY MANAGEMENT SYSTEM PAGE NUMBER: 250
PRINT DATE: 12/30/2024 SLD COUNTY/SR - ANNUAL PRINT COUNTY: WASHINGTON

DIR: B TOTAL LEN: 16.906 MI. DIST: 12-4 SR: 980
LEFT MUN: ROBINSON T RIGHT MUN: ROBINSON T

	==	0280/0620	FIELDCREST DR (TWP)
074059 FT		074059 FT	2 0 62069 0 00 0019+56 PRIVATE DR
	==	5 0280/0000	(PRDR) LENGTH(AH 2526 BK 2055)
072004 FT		072004 FT	1 1 05763 0 00 0103+01
		5 0270/0000	LENGTH(AH 2055 BK 2855)
	=	0260/2440	NORTH BRANCH RD (SR4067 SEG 0010/0000)
069149 FT		069149 FT	1 1 05763 0 00 0074+46
		5 0260/0000	LENGTH(AH 2855 BK 3500)
065649 FT		065649 FT	1 1 05763 0 00 0039+22
FORT CHERRY (TO 576) (TNPk)		5 0250/0000	LENGTH(AH 3500 BK 3943)
0240/3590	==		

EXTRACT DATE: 12/28/2024 ROADWAY MANAGEMENT SYSTEM PAGE NUMBER: 249
PRINT DATE: 12/30/2024 SLD COUNTY/SR - ANNUAL PRINT COUNTY: WASHINGTON

DIR: B TOTAL LEN: 16.906 MI. DIST: 12-4 SR: 980
LEFT MUN: ROBINSON T RIGHT MUN: ROBINSON T

NOBLESTOWN RD 061706 FT
(SR4037 SEG 0120/2866)
STEPHENSON EQUIPMENT IN
(PRDR) 0240/0000

WEST END RD
(T603) 0230/1665

059193 FT

UNNAMED AL
(BORO) 0220/0240
058144 FT

BARR ST
(BORO) 0210/1602
OHARA ST
(BORO) 0210/1432

JOHNS AV
(SR4012 SEG 0200/2617) 0210/0952

061706 FT 1 1 05763 0 00 0000+00
(APRA) STEPHENSON EQUIP
NC ROBINSON HW
0240/0000 LENGTH(AH 3943 BK 2513)

0230/0705 SIXTH ST
(BORO)
0230/0350 FIFTH ST
(BORO)
059193 FT 2 0 62180 0 04 0523+13
FOURTH ST
(BORO)

0230/0000 ROBINSON
MCDONALD B
LENGTH(AH 2513 BK 1049)
THIRD ST
(BORO)
0220/0700 STATION ST
(BORO)
0220/0355 (BORO)

058144 FT 2 0 62180 0 04 0533+53
MCDONALD ST
(SR4013 SEG 0010/0000)
NC LINCOLN AV

0220/0000 LINCOLN AV
(SR4012 SEG 0210/0000)
LENGTH(AH 1049 BK 1814)
BARR ST
(BORO)
0210/1622 (BORO)

0210/1432 OHARA ST
(BORO)
0210/1260 BMSSEN 62/0980/0210/1236
0 0 00000 0 00 0000+00
ROBINSON RUN
0210/1236 BMSBG 62/0980/0210/1236

0210/0807 JOHNSTON ST
(BORO)
0210/0627 ROOSEVELT AV
(BORO)

DIST: 12-4 SR: 980
RIGHT MUN: MCDONALD B

EXTRACT DATE: 12/28/2024 ROADWAY MANAGEMENT SYSTEM PAGE NUMBER: 247
PRINT DATE: 12/30/2024 SLD COUNTY/SR - ANNUAL PRINT COUNTY: WASHINGTON

DIR: B TOTAL LEN: 16.906 MI. DIST: 12-4 SR: 980
LEFT MUN: CECIL T RIGHT MUN: CECIL T

AMANDA LN
(PRDR)

045807 FT

0160/0500
042810 FT

040602 FT

038891 FT

MILLERS RUN RD
(SR0050 SEG 0320/0000) 0140/0000

0170/2030 CROTHERS LN
0170/1765 (TWP)
BMSSEN 62/0980/0170/1737
1 1 00027 0 00 0083+62
B MILLERS RN
0170/1737 BMSBG 62/0980/0170/1737
0170/1405 CROTHERS LN
(TWP)

045807 FT 1 1 00027 0 00 0067+32
0170/0000 LENGTH(AH 3019 BK 2997)

042810 FT 1 1 00027 0 00 0036+14
WHITE LN
(T623)
0160/0000 LENGTH(AH 2997 BK 2208)
WHITE LN
(T623)
0150/1680 COLEMAN RD
0150/1445 (T797)

040602 FT 1 1 00027 0 00 0014+21
0150/0000 LENGTH(AH 2208 BK 1711)

0140/0405 OTHER
0140/0282 OVERPASS IS RR X-ING
BMSSEN 62/0980/0140/0230
1 1 00685 0 00 0222+21
B MILLERS RN
0140/0230 BMSBG 62/0980/0140/0230
038891 FT 1 1 00685 0 00 0219+89
BISHOP HICKORY RD
(SR0050 SEG 0320/0000)
NC MC DONALD ST
0140/0000 LENGTH(AH 1711 BK 2770)
MONTOUR TRAIL

EXTRACT DATE: 12/28/2024 ROADWAY MANAGEMENT SYSTEM PAGE NUMBER: 246
PRINT DATE: 12/30/2024 SLD COUNTY/SR - ANNUAL PRINT COUNTY: WASHINGTON

DIR: B TOTAL LEN: 16.906 MI. DIST: 12-4 SR: 980
LEFT MUN: CECIL T RIGHT MUN: CECIL T

WEAVERTOWN LN
(TWP)

0130/0345
036121 FT

SWIHART RD
(TWP)

0120/1715

JAMIE LN
(PRDR)

0120/0575
033335 FT

GIELER LN
(PRDR)

0114/1240

030491 FT

CAMERSON LN
(PRDR)

0110/1400

027647 FT

0130/2665 OP ID 62/0980/0130/2665

0130/0646 BMSBN 62/0980/0130/0634
1 1 00685 0 00 0198+05

0130/0634 B MILLERS RN
BMSBG 62/0980/0130/0634

036121 FT 1 1 00685 0 00 0192+35

0130/0000 VILLAGE: VENICE
LENGTH(AH 2770 BK 2786)
OVERBROOK LN

0120/2410 (TWP)

0120/1755 VINCENTY RD
(TWP)

033335 FT 1 1 00685 0 00 0164+49
0120/0000 LENGTH(AH 2786 BK 2844)

030491 FT 1 1 00685 0 00 0136+05
0114/0000 LENGTH(AH 2844 BK 2844)

0110/1185 CLOVER LN
(PRDR)

027647 FT 1 1 00685 0 00 0107+61
0110/0000 LENGTH(AH 2844 BK 3337)

EXTRACT DATE: 12/28/2024 ROADWAY MANAGEMENT SYSTEM PAGE NUMBER: 245
PRINT DATE: 12/30/2024 SLD COUNTY/SR - ANNUAL PRINT COUNTY: WASHINGTON

DIR: B TOTAL LEN: 16.906 MI. DIST: 12-4 SR: 980
LEFT MUN: CECIL T RIGHT MUN: CECIL T

SWIHART RD (T650)	024310 FT	0090/3130	024310 FT	1 1 00685 0 00 0074+24	0100/0000	LENGTH(AH 3337 BK 3526)
CHARTIERS RUN RD (SR1007 SEG 0060/2657)	0090/2210	0090/1750	0090/2210	OHARE RD (T662)	0090/1750	PARK PLACE LN (PRDR)
	020784 FT		020784 FT	1 1 00685 0 00 0037+98	0090/0000	LENGTH(AH 3526 BK 3912)
			0080/3835	VISTA DR (TWP)		
			0080/2525	MUSE CECIL RD (SR1005 SEG 0010/0000)	0080/2350	BMSSEN 62/0980/0080/2336
			0080/2336	1 1 00685 0 00 0038+98		B BRUSH RUN
			0080/0360	HILLVIEW ST EXT (TWP)		
			0080/0055	HILLVIEW ST (TWP)		
			0080/0017	BMSSEN 62/0980/0080/0000		
	016872 FT		016872 FT	2 0 62181 0 00 0079+76		
			NC SR	0980 SH		
				B BRUSH RUN		

EXTRACT DATE: 12/28/2024 ROADWAY MANAGEMENT SYSTEM PAGE NUMBER: 244
PRINT DATE: 12/30/2024 SLD COUNTY/SR - ANNUAL PRINT COUNTY: WASHINGTON

DIR: B TOTAL LEN: 16.906 MI.
LEFT MUN: CECIL T

DIST: 12-4 SR: 980
RIGHT MUN: CECIL T

VALLEY RD
(T672)

0070/2185

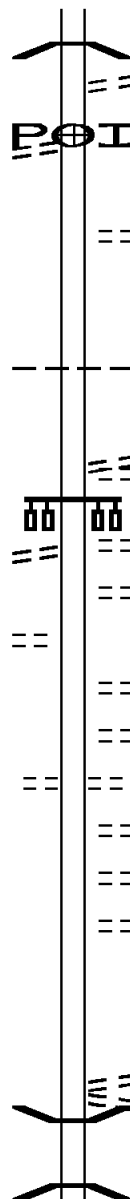
CECIL ST
(T846)

0060/1660

MCNARY AV
(BORO)

0060/1200

011612 FT



0080/0000 BMSBG 62/0980/0080/0000
LENGTH(AH 3912 BK 2249)
BURNSIDE RD
(T672)
0070/2210
0070/2185 (APRA) RUSS L YOST TRUC
HOOKS LN
(BORO)
0070/1140
014623 FT 2 0 62181 0 00 0057+45
0070/0000 LENGTH(AH 2249 BK 3011)
CECIL
0060/2773 CANONSBURG B
FIRST ST
(BORO)
COLUMBIA RD
(BORO)
0060/2185 GLADDEN RD
(BORO)
0060/1660 MOORE AV
(BORO)
0060/1515
HIGHLAND AV
(BORO)
GUM AL
(BORO)
0060/0760 GRIFFIN AV
(BORO)
0060/0610 FIR AL
(BORO)
0060/0455 FRANKLIN AV
(BORO)
0060/0305 ELM AL
(BORO)
0060/0155
(BORO)
011612 FT 2 0 62181 0 00 0027+38
EUCLID AV
(BORO)
NC F
FIRST ST
(BORO)
0060/0000 LENGTH(AH 3011 BK 2819)
0050/2610 BMSBG 62/0980/0050/2580
2 0 62181 0 00 0024+90
BRUSH RUN
0050/2580 BMSBG 62/0980/0050/2580

EXTRACT DATE: 12/28/2024 ROADWAY MANAGEMENT SYSTEM PAGE NUMBER: 243
PRINT DATE: 12/30/2024 SLD COUNTY/SR - ANNUAL PRINT COUNTY: WASHINGTON

DIR: B TOTAL LEN: 16.906 MI. DIST: 12-4 SR: 980
LEFT MUN: CANONSBURG B RIGHT MUN: CANONSBURG B

WALTERS AL
(BORO) 0050/2515
CRAIGHEAD ST
(BORO) 0050/2360
PEACH AV
(BORO) 0050/2150

COLLEGE ST
(BORO) 0050/0920
BROWN AL
(BORO) 0050/0270
008793 FT
ASHLAND AV
(BORO) 0050/0000
DE ANGELO DR
(BORO) 0040/1165
SMITH ST APARTMENT DR
(PRDR) 0040/0870
UNNAMED AL
(BORO) 0040/0715

1 0 00108 0 03 0432+72 007048 FT
CENTRAL AV
(SR1027 SEG 0050/2605)
PIKE ST
(SR1009 SEG 0160/2128) 0040/0000
WATER ST
(BORO) 0030/1125

ARCHER ST
(BORO) 0030/0600
VAN EMAN ST

PATSCH AL
(BORO) 0050/2515
0050/2504 (AAR 004196*)#TRKS 00

ADAMS AV
(TWP)
NC EUCLID AV

MORGANZA RD
(SR1009 SEG 0170/0000)
0050/1310 (SR1009 SEG 0171/0000)

008793 FT 2 0 62181 0 00 0000+00
NC ADAMS AV
0050/0000 LENGTH(AH 2819 BK 1745)

GREENSIDE AV
(BORO)
0040/0565
007048 FT

NC PIKE ST
0040/0000 LENGTH(AH 1745 BK 1268)

WATER ST
(BORO) 0030/1090
0030/0907 (AAR 510318G)#TRKS 01
0030/0886 BMSBN 62/0980/0030/0794
NC N CENTRAL AV
1 0 00108 0 03 0427+89
0030/0794 CHARTIERS CREEK
BMSBG 62/0980/0030/0794

DIST: 12-4 SR: 980
RIGHT MUN: CANONSBURG B

EXTRACT DATE: 12/28/2024 ROADWAY MANAGEMENT SYSTEM PAGE NUMBER: 241
PRINT DATE: 12/30/2024 SLD COUNTY/SR - ANNUAL PRINT COUNTY: WASHINGTON

DIR: B TOTAL LEN: 11.153 MI. DIST: 12-4 SR: 917
LEFT MUN: FALLOWFIELD T RIGHT MUN: FALLOWFIELD T

058888 FT	058888 FT	MAIN ST
	0250/1925	(SR0136 SEG 0280/0000)
	0250/1810	CRACKER JACK RD (SR1067 SEG 0060/2510)
056963 FT	056963 FT	2 0 62040 0 02 0249+74
		1180 PITTSBURGH RD
		(PRDR)
	0250/0000	LENGTH(AH 1925 BK 2376)
HESS RD		
(T587)		
2 0 62040 0 02 0227+92	0240/0235	
IRWIN RD	054587 FT	
(T922)		
	0240/0000	
	054587 FT	
	0240/0000	LENGTH(AH 2376 BK 3326)
SPINNER SHAFT RD		
(PRDR)	0230/1117	
	051261 FT	
	0230/1213	BMS EN 62/0917/0230/1187
		2 0 62042 0 01 0195+39
	0230/1187	TRIB OF SAWMILL CREEK
		BMSBG 62/0917/0230/1187
	051261 FT	
		2 0 62040 0 01 0184+71
		934 PITTSBURGH RD

EXTRACT DATE: 12/28/2024 ROADWAY MANAGEMENT SYSTEM PAGE NUMBER: 240
PRINT DATE: 12/30/2024 SLD COUNTY/SR - ANNUAL PRINT COUNTY: WASHINGTON

DIR: B TOTAL LEN: 11.153 MI. DIST: 12-4 SR: 917
LEFT MUN: FALLOWFIELD T RIGHT MUN: FALLOWFIELD T

	==	0230/0000	(PRDR) LENGTH(AH 3326 BK 2820)
048441 FT	==	0220/0325 0220/0027 048441 FT	BUTSKO RD (T581) BMSBN 62/0917/0220/0000 2 0 62040 0 01 0155+41 PIGEON CREEK BMSBG 62/0917/0220/0000 0220/0000 LENGTH(AH 2820 BK 3174)
045267 FT	==	045267 FT	2 0 62040 0 01 0123+67 COVE RUN RD (T848) 0210/0000 LENGTH(AH 3174 BK 2633)
	--	0200/1907	FALLOWFIELD SOMERSET T
042634 FT		042634 FT	2 0 62040 0 01 0101+44 0200/0000 LENGTH(AH 2633 BK 2159)
HETHERINGTON RD (T922)	==	0190/0956	
040475 FT		0190/0014 040475 FT	BMSBN 62/0917/0190/0000 2 0 62040 0 01 0075+60 B PIGEON CK. BMSBG 62/0917/0190/0000

EXTRACT DATE: 12/28/2024 ROADWAY MANAGEMENT SYSTEM PAGE NUMBER: 239
PRINT DATE: 12/30/2024 SLD COUNTY/SR - ANNUAL PRINT COUNTY: WASHINGTON

DIR: B TOTAL LEN: 11.153 MI.
LEFT MUN: SOMERSET T

DIST: 12-4 SR: 917
RIGHT MUN: SOMERSET T

2 0 62040 0 01 0056+30 038554 FT
ALMOND RD
(T521) 0180/0000

035634 FT

032975 FT

5 0190/0000 LENGTH(AH 2159 BK 1921)

0180/1105 BMS EN 62/0917/0180/1088
2 0 62040 0 01 0067+21
B PIGEON CK.

0180/1088 BMSBG 62/0917/0180/1088

038554 FT

5 0180/0000 LENGTH(AH 1921 BK 2920)

035634 FT 2 0 62040 0 01 0026+85
5 0170/0000 LENGTH(AH 2920 BK 2659)
DIAMOND WY
0160/2595 (TWP)

0160/0790 FERN ST
(T877)
CARLTON DR
(SR2028 SEG 0010/0735)
MEADOW DR
(T509)

0160/0360 BMS EN 62/0917/0160/0088
0160/0211 2 0 62042 0 00 0001+79
SR 0070 WB

0160/0088 BMSBG 62/0917/0160/0088
032975 FT 2 0 62040 0 00 0000+00
RAMP C RD

5 0160/0000 (SR8028 SEG 0010/0500)
LENGTH(AH 2659 BK 1767)
SOMERSET

0150/1499 BENTLEYVILLE B
CIRCLE DR

0150/1294 (BORO)
0150/1224 BMS EN 62/0917/0150/1175
2 0 62052 0 00 0032+61
N B PIGEON C

0150/1175 BMSBG 62/0917/0150/1175

EXTRACT DATE: 12/28/2024 ROADWAY MANAGEMENT SYSTEM PAGE NUMBER: 238
PRINT DATE: 12/30/2024 SLD COUNTY/SR - ANNUAL PRINT COUNTY: WASHINGTON

DIR: B TOTAL LEN: 11.153 MI. DIST: 12-4 SR: 917
LEFT MUN: BENTLEYVILLE B RIGHT MUN: BENTLEYVILLE B

AMES RD (BORO)	0150/0591 031208 FT	==		031208 FT 2 0 62052 0 00 0020+54 [S] 0150/0000 LENGTH(AH 1767 BK 2000)
SMITH ST (BORO)	0140/0775	==		
ROOSEVELT ST (BORO)	0140/0335	==		0140/0465 DALLAS ST (BORO)
FOR SR 0917S TO 0917S (CONN)	0140/0090 029208 FT	==		029208 FT 2 0 62052 0 00 0000+00 MAIN ST (SR2040 SEG 0010/0000)
FOR SR 0917S TO 0917S (CONN)	0130/1845	==		[S] 0140/0000 NC PITTSBURGH RD LENGTH(AH 2000 BK 1950)
MONONGAHELA ST (BORO)	0130/1759	==		
JOHNSTON RD (BORO)	0130/1130	==		0130/1037 BMS EN 62/0917/0130/1022 1 0 00118 0 00 0283+02 B PIGEON CK.
				0130/1022 BMSBG 62/0917/0130/1022
				WASHINGTON ST 027258 FT (SR2030 SEG 0010/0000)
1 0 00118 0 00 0272+80 027258 FT WASHINGTON ST (BORO)	0130/0000	==		[S] 0130/0000 LENGTH(AH 1950 BK 2595)
WINFIELD ST (BORO)	0120/2305	==		
LINCOLN AV (SR2010 SEG 0080/1131)	0120/2050	==		0120/1870 (AAR 505223N)#TRKS 00 0120/1837 BMS EN 62/0917/0120/1777 1 0 00118 0 00 0246+88 N B PIGEON C
				0120/1777 BMSBG 62/0917/0120/1777 PIERSOL AV (BORO)
				0120/1665 OAK ST (BORO)
				0120/1170 (BORO)

DIST: 12-4 SR: 917
RIGHT MUN: BENTLEYVILLE B

DIST: 12-4 SR: 917
RIGHT MUN: ELLSWORTH B

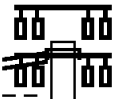
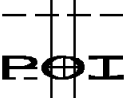
EXTRACT DATE: 12/28/2024 ROADWAY MANAGEMENT SYSTEM PAGE NUMBER: 235
PRINT DATE: 12/30/2024 SLD COUNTY/SR - ANNUAL PRINT COUNTY: WASHINGTON

DIR: B TOTAL LEN: 11.153 MI. DIST: 12-4 SR: 917
LEFT MUN: SOMERSET T RIGHT MUN: SOMERSET T

	007908 FT	==	0050/0021 SOMERSET 007908 FT COKEBURG B S 0050/0000 LENGTH(AH 2956 BK 2177)
	005731 FT	==	0040/0614 TAYLOR ST (BORO) 0040/0530 GARFIELD ST (BORO) S 005731 FT 1 0 00118 0 00 0058+16 S 0040/0000 LENGTH(AH 2177 BK 1744)
WASHINGTON RD (BORO)	0030/1700	==	
JACKSON ST (BORO)	0030/1520	==	
BUCHANAN ST (BORO)	0030/1172	==	
1 0 00118 0 00 0039+32 003987 FT PRIVATE DR (PRDR)	0030/0000	==	003987 FT S 0030/0000 LENGTH(AH 1744 BK 1764) COKEBURG 0020/1712 NORTH BETHLEHEM T
1 0 00118 0 00 0023+15 002223 FT ONTARIO RD (T766)	0020/0000	==	002223 FT S 0020/0000 LENGTH(AH 1764 BK 2223)
		==	0010/1345 AUCTION RD (T776)
TO 0040/0550 SH (CONN)	0010/0186 000000 FT	==	000000 FT 1 0 00118 0 00 0000+00 NC CO KEKURG RD NATIONAL PK (SR0040 SEG 0560/0000) MFC BEGIN = D S 0010/0000 LENGTH(AH 2223 BK 0000)

EXTRACT DATE: 12/28/2024 ROADWAY MANAGEMENT SYSTEM PAGE NUMBER: 234
PRINT DATE: 12/30/2024 SLD COUNTY/SR - ANNUAL PRINT COUNTY: WASHINGTON

DIR: B TOTAL LEN: 14.841 MI. DIST: 12-4 SR: 844
LEFT MUN: WASHINGTON C RIGHT MUN: WASHINGTON C

	078358 FT		078358 FT	
HENDERSON AV			INTER-AHD	JEFFERSON AV
(SR0018 SEG 0400/0000)	0310/1718			(SR0018 SEG 0400/0000)
MC ADAM AV			0310/1718	
(CITY)	0310/1210		0310/1210	
HULCHER SERVICES INC DR			0310/0469	WASHINGTON
(PRDR)	0310/0215			CANTON T
MAJEWSKI PARK			0310/0215	(APRA) HULCHER SERVICES
(PRDR)	0310/0160			
	076640 FT			
			0310/0081	BMS EN 62/0844/0310/0000
			076640 FT	1 0 00242 0 01 0773+90
				CHARTIERS CREEK
				BMSBG 62/0844/0310/0000
			0310/0000	LENGTH(AH 1718 BK 2878)
CORTEZ DR				
(TWP)	0300/2080			
HILLTOP LN				
(T584)	0300/1440			
1 0 00242 0 00 0745+06	073762 FT		073762 FT	
MELODY LN				
(TWP)	0300/0000		0300/0000	LENGTH(AH 2878 BK 1700)
			0290/0780	BOONE AV
				(TWP)
WOLF AV				
(T966)	0290/0565		0290/0335	HOBSON AV
			072062 FT	(TWP)
	072062 FT			1 0 00242 0 00 0728+06
				VILLAGE: WOLFDAL
				HEWITT AV
				(SR4024 SEG 0220/3166)

EXTRACT DATE: 12/28/2024 ROADWAY MANAGEMENT SYSTEM PAGE NUMBER: 233
PRINT DATE: 12/30/2024 SLD COUNTY/SR - ANNUAL PRINT COUNTY: WASHINGTON

DIR: B TOTAL LEN: 14.841 MI. DIST: 12-4 SR: 844
LEFT MUN: CANTON T RIGHT MUN: CANTON T

HEWITT AV (T582)	0290/0000	==	0290/0000	LENGTH(AH 1700 BK 3679)
		==	0280/2925	MARK AV (T998)
		POE	0280/2600	(APRA) WILSONS EQUIPMEN WILSONS EQUIPMENT DR (PRDR)
PAUL ST (T551)	0280/2210	==	0280/2145	NORMAN AV (T525)
VELTRI DR (T552)	0280/1870	==		
BEVERLY DR (T554)	0280/1470	==	0280/1470	BRICKRIDGE LN (PRDR)
MORRISON DR (T555)	0280/0755	==		
1 0 00242 0 00 0691+27 068383 FT			068383 FT	
MIDLAND DR (T557)	0280/0000	==	0280/0000	LENGTH(AH 3679 BK 3253) MCCLAY RD (T567)
		==	0270/3085	
		==	0270/2145	MESTA DR (PRDR)
		POE	0270/1730	(APRA) TOWN AND COUNTRY TOWN AND COUNTRY PARK (PRDR)
		==	0270/1700	OLD JOHNSON LN (PRDR)
1 0 00242 0 00 0658+45 065130 FT			065130 FT	
REX RD (T524)	0270/0000	==	0270/0000	LENGTH(AH 3253 BK 3223) BMSBN 62/0844/0260/2988 1 0 00242 0 00 0656+39 BR CHARTIERS
			0260/2988	BMSBG 62/0844/0260/2988 WHITE ST
		==	0260/2975	(TWP)

EXTRACT DATE: 12/28/2024 ROADWAY MANAGEMENT SYSTEM PAGE NUMBER: 232
PRINT DATE: 12/30/2024 SLD COUNTY/SR - ANNUAL PRINT COUNTY: WASHINGTON

DIR: B TOTAL LEN: 14.841 MI. DIST: 12-4 SR: 844
LEFT MUN: CANTON T RIGHT MUN: CANTON T

LINNWOOD DR
(T522)

061907 FT

0260/0021 BMS EN 62/0844/0260/0000
061907 FT 1 0 00242 0 00 0626+51
BRANCH OF CHARTIERS CK.
BMSBG 62/0844/0260/0000
S 0260/0000 LENGTH(AH 3223 BK 2824)

059083 FT

059083 FT 1 0 00242 0 00 0598+37
SMILEY RD
(SR4055 SEG 0010/3061)
S 0250/0000 LENGTH(AH 2824 BK 1295)

057788 FT

057788 FT 1 0 00242 0 00 0585+35
BRUSH RUN RD
(SR0331 SEG 0260/1637)
S 0240/0000 LENGTH(AH 1295 BK 1569)

056219 FT

056219 FT 1 0 00242 0 00 0570+66
S 0230/0000 LENGTH(AH 1569 BK 2526)

0220/2315

0220/2309 CANTON
HOPEWELL T

053693 FT

0220/0010 BMS EN 62/0844/0220/0000
053693 FT 1 0 00242 0 00 0545+40
BR BRUSH RUN
BMSBG 62/0844/0220/0000
S 0220/0000 LENGTH(AH 2526 BK 2284)

EXTRACT DATE: 12/28/2024 ROADWAY MANAGEMENT SYSTEM PAGE NUMBER: 231
PRINT DATE: 12/30/2024 SLD COUNTY/SR - ANNUAL PRINT COUNTY: WASHINGTON

DIR: B TOTAL LEN: 14.841 MI. DIST: 12-4 SR: 844
LEFT MUN: HOPEWELL T RIGHT MUN: HOPEWELL T

	051409 FT			051409 FT 1 0 00242 0 00 0524+43
				5 0210/0000 LENGTH(AH 2284 BK 2567)
SUTTON LN (PRDR)	0200/1540	==		
	048842 FT		==	0200/0375 MAPLE RD (T484)
				048842 FT 1 0 00242 0 00 0498+76
				5 0200/0000 LENGTH(AH 2567 BK 3287)
BUFFALO RD (SR4043 SEG 0010/0000)	0190/1928	==	==	0190/1928 BUFFALO RD (T667)
	045555 FT			045555 FT 1 0 00242 0 00 0462+76
WILLOW RD (SR4045 SEG 0010/0000)	0190/0000			VILLAGE: BUFFALO
				5 0190/0000 LENGTH(AH 3287 BK 2145)
				B BRUSH RUN
				STRUCTURE LENGTH 8 FT
				0180/2026 BMSID 62/0844/0180/2026
	043410 FT			043410 FT 1 0 00242 0 00 0441+12
				5 0180/0000 LENGTH(AH 2145 BK 2477)
	040933 FT			040933 FT 1 0 00242 0 00 0416+35
				RIDGE RD

EXTRACT DATE: 12/28/2024 ROADWAY MANAGEMENT SYSTEM PAGE NUMBER: 230
PRINT DATE: 12/30/2024 SLD COUNTY/SR - ANNUAL PRINT COUNTY: WASHINGTON

DIR: B TOTAL LEN: 14.841 MI. DIST: 12-4 SR: 844
LEFT MUN: HOPEWELL T RIGHT MUN: HOPEWELL T

		==		(T480) S 0170/0000 LENGTH(AH 2477 BK 2391)
	038542 FT			038542 FT 1 0 00242 0 00 0392+47 S 0160/0000 LENGTH(AH 2391 BK 1520)
	037022 FT			037022 FT 1 0 00242 0 00 0377+27 FARRAR SCHOOL RD (SR4061 SEG 0120/3444)
BEECH RD (T480)	0140/3125	==		S 0150/0000 LENGTH(AH 1520 BK 3138)
PARKVIEW DR (T653)	0140/1865	==		
PARKVIEW DR (T653)	0140/1305	==		
	033884 FT			033884 FT 1 0 00242 0 00 0345+31 OLD TRAILS RD (T430)
		==		S 0140/0000 LENGTH(AH 3138 BK 2313)
	031571 FT			031571 FT 1 0 00242 0 00 0322+18 S 0130/0000 LENGTH(AH 2313 BK 1861)
	029710 FT			029710 FT 1 0 00242 0 00 0303+57 HOPEWELL WEST MIDDLETOWN B

DIR: B TOTAL LEN: 14.841 MI.
LEFT MUN: HOPEWELL T

DIST: 12-4 SR: 844
RIGHT MUN: HOPEWELL T

THOMPSON HILL RD
(TWP)

028053 FT

0100/2685

1 0 00242 0 00 0260+20 025338 FT
WHITE GATE RD
(T651) 0100/0000

SEMINARY RD
(T651)

0090/0100

021801 FT

0120/0000 LENGTH(AH 1861 BK 1657)

== 0110/0910 PATTON DR
(BORO)

028053 FT 1 0 00242 0 00 0287+35

```

== 0110/0000 LENGTH(AH 1657 BK 2715)

```

== 0100/1750 COLLEGE ST
(T382)

```

==      0100/0295    POSSUM HOLLOW RD
--      0100/0170    (TWP )
              WEST MIDDLETOWN
              HOPEWELL T

```

0100/0000 LENGTH(AH 2715 BK 3537)

0090/0190 (APRA) BROWNLEE TRUCKIN
BROWNLEE TRUCKING CO
(PRDR)

```

0090/0050 COUNTRY RD
021801 FT (T651)
0090/0000 1 0 00 24 2 0 00 0225+32
LENGTH(AH 3537 BK 2537)
HOPEWELL
0080/2522 INDEPENDENCE T

```


EXTRACT DATE: 12/28/2024 ROADWAY MANAGEMENT SYSTEM PAGE NUMBER: 228
PRINT DATE: 12/30/2024 SLD COUNTY/SR - ANNUAL PRINT COUNTY: WASHINGTON

DIR: B TOTAL LEN: 14.841 MI. DIST: 12-4 SR: 844
LEFT MUN: HOPEWELL T RIGHT MUN: HOPEWELL T

	019264 FT		019264 FT 1 0 00242 0 00 0199+26 S 0080/0000 LENGTH(AH 2537 BK 1716)
	017548 FT		017548 FT 1 0 00242 0 00 0182+00 NC JEFFERSON AV SCENIC DR (SR0231 SEG 0540/0000)
	017548 FT		INTER-BK WASHINGTON PK (SR0231 SEG 0540/0000)
SCENIC DR (SR0231 SEG 0550/0000)	0060/3270		S 0070/0000 LTH AH 001716 BK 000686 017548 FT 7062/0000 LTH AH 000686 BK 003270 INTER-AHD WASHINGTON PK 0060/3270 (SR0231 SEG 0550/0000)
	014278 FT		014278 FT 1 0 00242 0 00 0142+95 S 0060/0000 LENGTH(AH 3270 BK 2701)
SUGAR RUN RD (T342)	0050/2355		0050/2355 SUGAR RUN RD (T342)
	011577 FT		011577 FT 1 0 00242 0 00 0115+40 S 0050/0000 LENGTH(AH 2701 BK 1588)
	009989 FT		009989 FT 1 0 00242 0 00 0100+15 INDIAN CAMP STRUCTURE LENGTH 8 FT BMSID 62/0844/0040/0000

EXTRACT DATE: 12/28/2024 ROADWAY MANAGEMENT SYSTEM PAGE NUMBER: 227
PRINT DATE: 12/30/2024 SLD COUNTY/SR - ANNUAL PRINT COUNTY: WASHINGTON

DIR: B TOTAL LEN: 14.841 MI. DIST: 12-4 SR: 844
LEFT MUN: INDEPENDENCE T RIGHT MUN: INDEPENDENCE T

0040/0000 LENGTH(AH 1588 BK 2882)

007107 FT

007107 FT 1 0 00242 0 00 0071+17
B INDIAN CAM
STRUCTURE LENGTH 8 FT
BMSID 62/0844/0030/0000
0030/0000 LENGTH(AH 2882 BK 3562)

COMMERCE ST
(T337) 0020/0970
WALNUT ST
(T332) 0020/0480
1 0 00242 0 00 0035+43 003545 FT
AVELLA RD
(SR0050 SEG 0010/0000) 0020/0000

0020/1315 INDIAN CAMP RD
(T336)
003545 FT
0020/0000 LENGTH(AH 3562 BK 3545)
0010/3400 CAMPGROUND RD
(T664)

PRIVATE NURSERY RD
(PRDR) 0010/0070
000000 FT

000000 FT 1 0 00242 0 00 0000+00
VILLAGE: INDEPENDENCE
NC WA WASHINGTON PK
INTER-BK WEST VIRGINIA STATE LIN
(STBD)
MFC BEGIN = C
0010/0000 LENGTH(AH 3545 BK 0000)

EXTRACT DATE: 12/28/2024 ROADWAY MANAGEMENT SYSTEM PAGE NUMBER: 226
PRINT DATE: 12/30/2024 SLD COUNTY/SR - ANNUAL PRINT COUNTY: WASHINGTON

DIR: B TOTAL LEN: 13.259 MI.
LEFT MUN: UNION T

DIST: 12-4 SR: 837
RIGHT MUN: UNION T

069807 FT

COLLINS AV
(TWP) 0330/2680
OLD HWY RT 837 RD
(T846) 0330/2250
FINLEYVILLE ELRAMA RD
(SR1006 SEG 0300/2826) 0330/1861

POPPS LN
(TWP) 0330/0990

GUN CLUB RD
(T709) 067041 FT
0330/0000

BENTLEY DR
(TWP) 0320/1320

064623 FT

062323 FT

059963 FT

070007 FT AH-ALLEGHENY (02)
INTER-AHD RIVER RD
0330/2766 (SR0837 SEG 0010/0000)

0330/1861 ELRAMA AV
(T711)
0330/1545 DAVIDSON AV
(T967)
0330/1240 RAMAGE AV
(T969)
0330/1045 STOUT ST
(T701)

067241 FT 1 0 00736 0 01 0225+78
VILLAGE: ELRAMA
5 0330/0000 LENGTH(AH 2766 BK 2418)

0320/0135 SHIRE OAKS WY
(PRDR)
064823 FT 1 0 00736 0 01 0200+69
5 0320/0000 LENGTH(AH 2418 BK 2300)

062523 FT 1 0 00736 0 01 0177+69
5 0310/0000 LENGTH(AH 2300 BK 2360)

060163 FT 1 0 00736 0 01 0154+09
5 0300/0000 LENGTH(AH 2360 BK 2764)

EXTRACT DATE: 12/28/2024 ROADWAY MANAGEMENT SYSTEM PAGE NUMBER: 225
PRINT DATE: 12/30/2024 SLD COUNTY/SR - ANNUAL PRINT COUNTY: WASHINGTON

DIR: B TOTAL LEN: 13.259 MI. DIST: 12-4 SR: 837
LEFT MUN: UNION T RIGHT MUN: UNION T

1 0 00736 0 00 0127+10 057199 FT
GILMORE RD
(T860)
COAL BLUFF RD
(T705)

0290/0000

055457 FT

1 0 00736 0 00 0087+35 053191 FT
PLEASANT VIEW RD
(T858)

0270/0000

HUSTON RUN RD
(SR1063 SEG 0020/2842)
HI VIEW DR
(TWP)

0260/2860

050052 FT

057399 FT

5 0290/0000 LENGTH(AH 2764 BK 1742)
T MONONGAHEL
STRUCTURE LENGTH 8 FT
0280/1586 BMSID 62/0837/0280/1586

055657 FT 1 0 00736 0 00 0110+01
5 0280/0000 LENGTH(AH 1742 BK 2266)

053391 FT

5 0270/0000 LENGTH(AH 2266 BK 3139)
HUSTON RUN
STRUCTURE LENGTH 8 FT
0260/2968 BMSID 62/0837/0260/2968

0260/0410 OTHER
050252 FT OVERPASS IS RR X-ING
5 0260/0000 1 0 00736 0 00 0055+97
LENGTH(AH 3139 BK 2637)

RIGHT DIST: 12-4
MUN: UNION T

JONES ST

047615 FT
 S 0250/0000 LENGTH (AH 2637 BK 2960)
 0230/2609 OP ID 62/0837/0230/2609
 MATHIES MINE RD
 0230/2315 (PRDR)
 0230/2301 BMS EN 62/0837/0230/2261
 1 0 00736 0 00 0022+32
 NO UNDERPASS INFORMATION
 0230/2261 BMS BG 62/0837/0230/2261

 0230/1049 UNION
 NEW EAGLE B
 ELECTRIC WY
 0230/0895 (PRDR)
 ELECTRIC WY
 0230/0765 (PRDR)
 MINGO RUN
 STRUCTURE LENGTH 38 FT
 0230/0552 BMS ID 62/0837/0230/0552

 044655 FT 1 0 00736 0 00 0000+00
 NC EL RAMA RD
 INTER-BK MAIN ST
 (SR0088 SEG 0650/0919)
 MFC BEGIN = C
 S 0230/0000 LTH AH 002960 BK 012808
 044655 FT
 7222/0000 LTH AH 012808 BK 003020
 INTER-AHD RIDGE RD
 (SR0088 SEG 0600/0945)
 0220/3020 MONONGAHELA C
 TO 0088/0600 SH
 (CONN)
 CITY AL
 0220/2875 (CITY)
 MON CITY BR.
 0220/2578 OP ID 02/0136/0010/0000

EXTRACT DATE: 12/28/2024 ROADWAY MANAGEMENT SYSTEM PAGE NUMBER: 223
PRINT DATE: 12/30/2024 SLD COUNTY/SR - ANNUAL PRINT COUNTY: WASHINGTON

DIR: B TOTAL LEN: 13.259 MI. DIST: 12-4 SR: 837
LEFT MUN: MONONGAHELA C RIGHT MUN: MONONGAHELA C

(CITY)	0220/2445	==		
WILLIAMS ST				
(CITY)	0220/2020	==		
			==	
VALLEY ST				0220/1835 KEIL ST
(CITY)	0220/1610	==		(CITY)
WALNUT ST				
(CITY)	0220/1410	==	==	0220/1410 FACTORY ST
				(CITY)
WARNE ST				
(CITY)	0220/0740	==		
	041435 FT			0220/0009 BMS EN 62/0837/0220/0000
				041635 FT 1 0 00247 7 01 0422+25
				TRIB OF MON
				BMSBG 62/0837/0220/0000
				5 0220/0000 LENGTH(AH 3020 BK 1695)
POPLAR ST				
(CITY)	0210/1680	==		
RIDGE AV				
(CITY)	0210/0955	==		
			==	0210/0600 MONONGAHELA ST
				(CITY)
			==	SARAH ST
				(CITY)
1 0 00247 7 01 0405+50 039740 FT				
CASSADY AV				
(CITY)	0210/0000	==		5 0210/0000 LENGTH(AH 1695 BK 2041)
				NELSON ST
			==	(CITY)
ALABAMA ST				
(CITY)	0200/1495	==		
CITY AL				
(CITY)	0200/1330	==		
				0200/1291 BMS EN 62/0837/0200/1279
				1 0 00247 7 01 0397+72
				T MONONGAHEL
				0200/1279 BMSBG 62/0837/0200/1279
				NC MAIN ST
				MONONGAHELA
				0200/0343 CARROLL T
BLACK DIAMOND HOLLOW RD				
(SR1075 SEG 0030/1456)	0200/0327	==		
TO/FROM 1075/0030 SH				
(CONN)	0200/0220	==		
				T MONONGAHEL
				STRUCTURE LENGTH 12 FT
				0200/0141 BMSID 62/0837/0200/0141

EXTRACT DATE: 12/28/2024 ROADWAY MANAGEMENT SYSTEM PAGE NUMBER: 222
PRINT DATE: 12/30/2024 SLD COUNTY/SR - ANNUAL PRINT COUNTY: WASHINGTON

DIR: B TOTAL LEN: 13.259 MI. DIST: 12-4 SR: 837
LEFT MUN: CARROLL T RIGHT MUN: CARROLL T

1 0 00247 7 01 0384+80 037699 FT		037899 FT	
COLUMBIA RD			
(T912)	0200/0000 ==	0200/0000 LENGTH(AH 2041 BK 3676)	
WALNUT ST			
(T978)	0190/2790 ==		
WALNUT ST			
(T978)	0190/2390 ==		
JONES LN			
(T595)	0190/1450 ==		
034023 FT		034223 FT 1 0 00247 7 01 0348+18	
		0190/0000 LENGTH(AH 3676 BK 2826)	
		0180/1850 DONORA DOCK COAL PLANT	
		(PRDR)	
		T MONONGAHEL	
		STRUCTURE LENGTH 8 FT	
		BMSID 62/0837/0180/1591	
		NORFOLK SOUTHERN	
		OVERPASS IS RR X-ING	
031197 FT		031397 FT 1 0 00247 7 01 0319+92	
		0180/0000 LENGTH(AH 2826 BK 2093)	
		0170/0359 CARROLL	
029104 FT		029304 FT DONORA B	
		1 0 00247 7 01 0298+95	
		DONORA	
		CARROLL T	
		0170/0000 LENGTH(AH 2093 BK 1722)	
		CARROLL	
		0160/1402 DONORA B	
PARK DR			
(TWP)	0160/1200 ==		
		(APRA) EL GRANDE INDUST	
		EL GRANDE INDUSTRIES CO	
		(PRDR)	
		DONORA	
		0160/0765 CARROLL T	

DIST: 12-4 SR: 837
RIGHT MUN: DONORA B

EXTRACT DATE: 12/28/2024 ROADWAY MANAGEMENT SYSTEM PAGE NUMBER: 220
PRINT DATE: 12/30/2024 SLD COUNTY/SR - ANNUAL PRINT COUNTY: WASHINGTON

DIR: B TOTAL LEN: 13.259 MI. DIST: 12-4 SR: 837
LEFT MUN: DONORA B RIGHT MUN: DONORA B

MCKEAN AV
(BORO)
THIRD ST
(SR1024 SEG 0040/1466) 0110/1035

019298 FT

LOCUST ST
(BORO) 0100/0530
WALNUT ST
(BORO) 0100/0245
017533 FT
CHESTNUT ST
(BORO) 0100/0000

RAMP B RD
(SR8025 SEG 0500/1035) 0091/0930

SIGN: 4 CHORD TRUSS
BMSID 62/0837/0091/0135 0091/0135
1 0 00247 7 01 0175+70 016563 FT
RAMP A SP RD
(SR8025 SEG 0250/0000)

MELDON AV
(BORO)
BORO AL
(BORO)
0110/1310
0110/1165
0110/1035
0110/0585
0110/0175
019498 FT
NC TH
THIRD ST
BRADFORD DR
(BORO)
0110/0000
LENGTH(AH 2541 BK 1765)
MULBERRY AL
(BORO)
0100/1600
0100/1340
0100/1055
0100/0800
SHORT CHESTNUT ST
STRAWBERRY DR
(BORO)
MARKET ST
(BORO)
DONORA INDUSTRIAL PK RD
(SR1030 SEG 0010/0000)
1 0 00247 7 01 0183+80
NC MC
MCKEAN AV
MFC BEGIN = B
0100/0000
LENGTH(AH 1765 BK 1085)
RAMP A RD
(SR8025 SEG 0500/1035)
0090/1050
PARK ACCESS RD
(SR9102 SEG 0010/0000)
0090/0950
T MONONGAHEL
STRUCTURE LENGTH 8 FT
BMSID 62/0837/0090/0260
0090/0260
016648 FT
1 0 00247 5 00 0017+22
SR 1077
OP ID 62/1077/0020/0000

EXTRACT DATE: 12/28/2024 ROADWAY MANAGEMENT SYSTEM PAGE NUMBER: 219
PRINT DATE: 12/30/2024 SLD COUNTY/SR - ANNUAL PRINT COUNTY: WASHINGTON

DIR: B TOTAL LEN: 13.259 MI. DIST: 12-4 SR: 837
LEFT MUN: DONORA B RIGHT MUN: DONORA B

MFC BEGIN = B
LENGTH(AH 0970 BK 1790) 0091/0000 S
T MONONGAHEL
STRUCTURE LENGTH 8 FT
BMSID 62/0837/0090/0260 0081/1745 > <
DONORA
CARROLL T 0081/1390 - - -
VANCE DEI CAS HW
(SR1077 SEG 0011/0000) 0081/1230 =

SIGN: 3 CHORD TRUSS
BMSID 62/0837/0080/0170 0081/0165 S
1 0 01099 0 00 0250+22 014773 FT
MFC BEGIN = C
LENGTH(AH 1790 BK 3715) 0081/0000 S
SIGN: 3 CHORD TRUSS
BMSID 62/0837/0080/0170 0080/0170
VANCE DEI CAS HW
(SR1077 SEG 0010/0000)
DONORA
CARROLL T
1 0 01099 0 00 0250+22
MFC BEGIN = C
LENGTH(AH 1875 BK 3715) S

011058 FT

011058 FT 1 0 01099 0 00 0215+15
S 0070/0000 LENGTH(AH 3715 BK 1515)

1 0 01099 0 00 0200+00 009543 FT
SECOND ST
(SR1073 SEG 0010/0000) 0060/0000

CULLER WY
(TWP) 0050/1895 ==
CAROLINE AV 0050/1740 ==
(T968)
SPRUCE AV 0050/1570 ==
(T966) ==
ALBERT AV 0050/1400 ==
(T966)
LEWIS AV

009543 FT
NC DONORA HILL RD
S 0060/0000 LENGTH(AH 1515 BK 2523)

0050/1570 WALCH ST
(T966)

DIST: 12-4 SR: 837
RIGHT MUN: CARROLL T

EXTRACT DATE: 12/28/2024 ROADWAY MANAGEMENT SYSTEM PAGE NUMBER: 217
PRINT DATE: 12/30/2024 SLD COUNTY/SR - ANNUAL PRINT COUNTY: WASHINGTON
DIR: B TOTAL LEN: 18.783 MI. DIST: 12-4 SR: 519
LEFT MUN: MOUNT PLEASANT T RIGHT MUN: MOUNT PLEASANT T

099091 FT

099173 FT MAIN ST
0440/2606 (SR0050 SEG 0240/0000)

096485 FT

096567 FT 2 0 62188 0 00 0026+08
S 0440/0000 LENGTH(AH 2606 BK 2458)

094027 FT

094109 FT 2 0 62188 0 00 0050+56
S 0430/0000 LENGTH(AH 2458 BK 2897)

DIST: 12-4 SR: 519
RIGHT MUN: MOUNT PLEASANT T

DIST: 12-4 SR: 519
RIGHT MUN: MOUNT PLEASANT T

VILLAGE: WESTLAND
BR WESTLAND
BMSBG 62/0519/0390/0000
LENGTH(AH 2784 BK 2918)

081300 FT 2 0 62188 0 00 0178+58
NC WESTLAND RD
MOUNT PLEASANT

0380/0000 LENGTH(AH 2918 BK 3231)

078069 FT

S 0370/0000 LENGTH(AH 3231 BK 2295)
 B CHARTIERS
 STRUCTURE LENGTH 11 FT
 0360/1964 BMSID 62/0519/0360/1964

075774 FT 2 0 62188 0 00 0234+69
0360/0000 LENGTH(AH 2295 BK 2272)















0350/1125 BMSSEN 62/0519/0350/1112
2 0 62188 0 00 0245+15
B CHARTIERS
0350/1112 BMSBG 62/0519/0350/1112

073502 FT

0350/0000 LENGTH(AH 2272 BK 2886)

EXTRACT DATE: 12/28/2024 ROADWAY MANAGEMENT SYSTEM PAGE NUMBER: 214
PRINT DATE: 12/30/2024 SLD COUNTY/SR - ANNUAL PRINT COUNTY: WASHINGTON

DIR: B TOTAL LEN: 18.783 MI. DIST: 12-4 SR: 519
LEFT MUN: CHARTIERS T RIGHT MUN: CHARTIERS T

		==	0340/1485	WESTERN AREA TECH CENTE (PRDR)
			0340/0518	BMSSEN 62/0519/0340/0502 BRIDGE POSTED (TONS) 2 0 62188 0 00 0279+97 SGL 33 COMB 37 B CHARTIERS
070534 FT			0340/0502 070616 FT	BMSBG 62/0519/0340/0502 2 0 62188 0 00 0285+00 MEDDINGS RD (T666)
		==	 0340/0000	LENGTH(AH 2886 BK 2673)
			0330/0891	BMSSEN 62/0519/0330/0880 2 0 62188 0 00 0311+70 B CHARTIERS
			0330/0880	BMSBG 62/0519/0330/0880 PUTORTI LN
		==	0330/0765	(PRDR)
067861 FT			0330/0018 067943 FT	BMSSEN 62/0519/0330/0000 2 0 62188 0 00 0302+63 B CHARTIERS
			 0330/0000	LENGTH(AH 2673 BK 2708)
ALLEGHENY LUDLUM DR (PRDR)	0320/2045		0320/2045	(APRA) ALLEGHENY LUDLUM
ALLEGHENY LUDLUM DR (PRDR)	0320/1935		0320/1935	(APRA) ALLEGHENY LUDLUM
065153 FT			 065235 FT	2 0 62188 0 00 0338+83 LENGTH(AH 2708 BK 1864)
			0320/0000 0310/1855	BMSSEN 62/0519/0310/1844 2 0 62188 0 00 0338+93 B CHARTIERS
			0310/1844	BMSBG 62/0519/0310/1844

EXTRACT DATE: 12/28/2024 ROADWAY MANAGEMENT SYSTEM PAGE NUMBER: 213
PRINT DATE: 12/30/2024 SLD COUNTY/SR - ANNUAL PRINT COUNTY: WASHINGTON

DIR: B TOTAL LEN: 18.783 MI. DIST: 12-4 SR: 519
LEFT MUN: CHARTIERS T RIGHT MUN: CHARTIERS T

PAXTON RD
(T670)

0310/1075

==

063289 FT

063371 FT 2 0 62188 0 00 0358+00

BEACHVIEW ST

(BORO)

5 0310/0000 LENGTH(AH 1864 BK 1705)

MCKNIGHT AV

(BORO)

0300/1205

CHARTIERS

0300/0857

HOUSTON B

0300/0470

BMSBN 62/0519/0300/0443

2 0 62188 0 00 0370+08

PLUM RUN

0300/0443

BMSBG 62/0519/0300/0443

GRANT ST

0300/0425

(BORO)

MADISON ST

0300/0195

(BORO)

FROM 0519/0290 SH

0300/0120

(CONN)

NC WESTERN AV

2 0 62188 0 00 0374+59 061584 FT
PIKE ST
(SR1009 SEG 0120/1506) 0300/0000

5 0300/0000 LENGTH(AH 1705 BK 0300)

TO 0519/0300 SH

0290/0260

(CONN)

ADAMS ST

0290/0170

(BORO)

061284 FT

061366 FT 1 0 00802 0 01 0196+78

MAIN ST

(SR1007 SEG 0010/0000)
NC PIKE ST

PIKE ST

(SR1009 SEG 0130/0000)

MFC BEGIN = D

5 0290/0000 LENGTH(AH 0300 BK 1538)

JACKSON ST

0280/1360

(BORO)

MC NUTT ST

0280/1140

(BORO)

COLLIER ST
(T747)

0280/0745

0280/0571 BMSBN 62/0519/0280/0477

2 0 62090 0 01 0085+99

CHARTIERS CK

0280/0477

BMSBG 62/0519/0280/0477

0280/0468

(AAR 510324K) #TRKS 01

JOHNSON ST

EXTRACT DATE: 12/28/2024 ROADWAY MANAGEMENT SYSTEM PAGE NUMBER: 212
PRINT DATE: 12/30/2024 SLD COUNTY/SR - ANNUAL PRINT COUNTY: WASHINGTON

DIR: B TOTAL LEN: 18.783 MI.
LEFT MUN: HOUSTON B

DIST: 12-4 SR: 519
RIGHT MUN: HOUSTON B

	==	0280/0405 (TWP)
	==	HOUSTON
	==	0280/0168 NORTH STRABANE T
	==	0280/0082 BMS EN 62/0519/0280/0065
	==	2 0 62090 0 01 0081+73
	==	B CHARTIERS
	==	0280/0065 BMSBG 62/0519/0280/0065
059746 FT	==	059828 FT 2 0 62090 0 01 0081+25
	==	NC MA IN ST
	==	BOONE AV
	==	(SR1037 SEG 0010/0000)
	==	5 0280/0000 LENGTH(AH 1538 BK 2922)
	==	FYDA DR
	==	0270/2535 (PRDR)
	==	0270/2250 (APRA) HOWARD CONCRETE
	==	
	==	RAMP A RD
	==	(SR8017 SEG 0250/0000)
	==	0270/1940
	==	RAMP B RD
	==	(SR8017 SEG 0260/0966)
	==	0270/1920
	==	
	==	SR 0079
	==	0270/1365 OP ID 62/0079/0425/0450
	==	SR 0079
	==	0270/1252 OP ID 62/0079/0424/0470
	==	RAMP C RD
	==	(SR8017 SEG 0010/0875)
	==	RAMP D RD
	==	(SR8017 SEG 0750/0000)
	==	0270/0810
	==	TO 8017/0750 SH
	==	0270/0710 (CONN)
	==	HOUSTON SQ
	==	0270/0360 (PRDR)
056824 FT	==	056906 FT 2 0 62090 0 01 0052+08
	==	CHESNIC RD
	==	(T658)
	==	5 0270/0000 LENGTH(AH 2922 BK 2570)
	==	
	==	SEDECA DR
	==	0260/1135 (PRDR)
	==	MEDICAL BL
	==	0260/0975 (PRDR)

TO 8017/0250 SH
(CONN) 0270/2050

FROM 8026/0260 SH
(CONN) 0270/1805

FROM 8017/0010 SH
(CONN) 0270/0710

BIG MAC BL
(PRDR) 0260/1500

EXTRACT DATE: 12/28/2024 ROADWAY MANAGEMENT SYSTEM PAGE NUMBER: 211
PRINT DATE: 12/30/2024 SLD COUNTY/SR - ANNUAL PRINT COUNTY: WASHINGTON

DIR: B TOTAL LEN: 18.783 MI. DIST: 12-4 SR: 519
LEFT MUN: NORTH STRABANE T RIGHT MUN: NORTH STRABANE T

ACME RD
(T629)

054254 FT

0250/0570
053484 FT

052239 FT

RAMP C RD
(SR8023 SEG 0250/0000) 0230/1095

RAMP A RD
(SR8023 SEG 0010/0000) 0230/0425

050634 FT

048534 FT

==

==

==

==

00 00

==

==

==

==

==

==

==

==

==

==

==

==

==

==

0260/0335
054336 FT

0260/0000 LENGTH(AH 2570 BK 0770)

053566 FT 2 0 62090 0 00 0001+00
0250/0000 LENGTH(AH 0770 BK 1245)

OLD HILL CHURCH HOUSTON
(TWP)

052321 FT 0 0 00000 0 00 0000+00

S CENTRAL AV
(SR0980 SEG 0010/0000)

NC HILL CHURCH HOUSTON RD
RAMP D

(SR8023 SEG 0502/0820)

0242/0000 LENGTH(AH 1245 BK 1605)
RAMP D2 RD

0230/1510 (SR8023 SEG 0512/0000)

PARK & RIDE EXIT
(SR9501 SEG 0010/0290)

0230/1015 PARK & RIDE ENT
(SR9501 SEG 0010/0000)

0230/0845 SR 0019
OP ID 62/0019/0461/0000

0230/0800 SR 0019
OP ID 62/0019/0460/0000

0230/0425 (APRA) CAST & BAKER COR
LOOP 1-2 RD

0230/0360 (SR8023 SEG 0772/0720)
050716 FT 2 0 62173 1 00 0000+00

RAMP B RD
(SR8023 SEG 0762/0270)

LOOP B RD
(SR8023 SEG 0752/0000)

0230/0000 LENGTH(AH 1605 BK 2100)

048616 FT 2 0 62173 0 00 0275+70

DIST: 12-4 SR: 519
RIGHT MUN: NORTH STRABANE T

EXTRACT DATE: 12/28/2024 ROADWAY MANAGEMENT SYSTEM PAGE NUMBER: 209
PRINT DATE: 12/30/2024 SLD COUNTY/SR - ANNUAL PRINT COUNTY: WASHINGTON

DIR: B TOTAL LEN: 18.783 MI. DIST: 12-4 SR: 519
LEFT MUN: NORTH STRABANE T RIGHT MUN: NORTH STRABANE T

	035443 FT			035525 FT	2 0 62173 0 00 0139+35 WILSON RD (SR1051 SEG 0010/0000) LENGTH(AH 1832 BK 2442)
		=====		0150/0000	
		+++++		0140/1545	(AAR 145575Y)#TRKS 01 (APRA) FTS INTERNATIONAL
		POE		0140/1498	(PRDR) (APRA) BUTCHS RAT HOLE/ BUTCHS RAT HOLE/ANCHOR (PRDR)
		POE		0140/1351	
	033001 FT			033083 FT	2 0 62173 0 00 0114+92 HELEN ST (T701)
FRANCIS ST (T635)	0130/1881	==		0140/0000	LENGTH(AH 2442 BK 2001)
					THERESA ST (T703)
DOOLEY ST (T703)	0130/1433	==		0130/1658	
					ROSE ST (T705)
HIGHCROFT CR (TWP)	0130/0905	==		0130/1257	
	031000 FT			031082 FT	2 0 62173 0 00 0088+78 MFC BEGIN = C
				0130/0000	LENGTH(AH 2001 BK 1504)
					FOR SR 0519N TO 0519S 0 (CONN) SR 519 - THOMAS 84 RD (TWP) THOMAS EIGHTY FOUR RD (SR1055 SEG 0098/0000) (SR1055 SEG 0099/0000) THOMAS EIGHTY FOUR RD (SR1055 SEG 0098/0000) (SR1055 SEG 0099/0000)
FOR SR 0519N TO 0519S 0 (CONN) SR 519 - THOMAS 84 RD (TWP) RUSH LN (PRDR)	0125/1024			0124/1089	
	0125/0975	==			THOMAS EIGHTY FOUR RD (SR1055 SEG 0099/0000)

EXTRACT DATE: 12/28/2024 ROADWAY MANAGEMENT SYSTEM PAGE NUMBER: 208
PRINT DATE: 12/30/2024 SLD COUNTY/SR - ANNUAL PRINT COUNTY: WASHINGTON

DIR: B TOTAL LEN: 18.783 MI. DIST: 12-4 SR: 519
LEFT MUN: NORTH STRABANE T RIGHT MUN: NORTH STRABANE T

SR 519 - THOMAS 84 RD
(TWP)
FOR SR 0519S TO 0519N 0
(CONN) 0125/0917

FOR SR 0519N TO 0519S 0
(CONN)
SR 519 - BROWNLEE RD
(TWP) 0125/0472

SR 519 - BROWNLEE RD
(TWP)
FOR SR 0519S TO 0519N 0
(CONN) 0125/0368
0 0 00000 0 00 0000+00 029565 FT
BERNIE DR
(TWP)
MFC BEGIN = C
LENGTH(AH 1435 BK 1680) 0125/0000

027885 FT

2 0 62173 0 00 0042+13 025695 FT
CHRISTY RD

0124/0971

0124/0497

0124/0374
029578 FT

0124/0000

027898 FT

0120/0000

025708 FT

(SR1055 SEG 0098/0000)
SR 519 - THOMAS 84 RD
(TWP)
THOMAS EIGHTY FOUR RD
(SR1055 SEG 0099/0000)
(SR1055 SEG 0098/0000)
FOR SR 0519S TO 0519N 0
(CONN)
FOR SR 0519N TO 0519S 0
(CONN)
SR 519 - BROWNLEE RD
(TWP)
BROWNLEE RD
(SR1055 SEG 0095/0115)
(SR1055 SEG 0094/0115)
BROWNLEE RD
(SR1055 SEG 0095/0115)
(SR1055 SEG 0094/0115)
BROWNLEE RD
(SR1055 SEG 0094/0115)
(SR1055 SEG 0095/0115)
SR 519 - BROWNLEE RD
(TWP)
BROWNLEE RD
(SR1055 SEG 0094/0115)
(SR1055 SEG 0095/0115)
FOR SR 0519S TO 0519N 0
(CONN)
0 0 00000 0 00 0000+00
BERNIE DR
(TWP)
MFC BEGIN = C
LENGTH(AH 1504 BK 1680)

2 0 62173 0 00 0064+23
B L CHARTIER
STRUCTURE LENGTH 10 FT
BMSID 62/0519/0120/0000
LENGTH(AH 1680 BK 2190)

EXTRACT DATE: 12/28/2024 ROADWAY MANAGEMENT SYSTEM PAGE NUMBER: 207
PRINT DATE: 12/30/2024 SLD COUNTY/SR - ANNUAL PRINT COUNTY: WASHINGTON

DIR: B TOTAL LEN: 18.783 MI.
LEFT MUN: NORTH STRABANE T

DIST: 12-4 SR: 519
RIGHT MUN: NORTH STRABANE T

(T627) 0110/0000

5 0110/0000 LENGTH(AH 2190 BK 1555)

2 0 62173 0 00 0026+36 024140 FT
EIGHTY FOUR LUMBER CO R
(PRDR) 0100/0000

024153 FT

5 0100/0000 LENGTH(AH 1555 BK 2674)

0090/1510 TIMBER LN
(TWP)
NORTH STRABANE
0090/1259 SOMERSET T

0090/0460 TIMBER LN
(TWP)
B L CHARTIER
STRUCTURE LENGTH 12 FT
0090/0139 BMSID 62/0519/0090/0139
021479 FT 2 0 62173 0 00 0000+00
MAIN ST
(SR0136 SEG 0150/0000)

021466 FT

5 0090/0000 LENGTH(AH 2674 BK 3001)
0080/2675 OLD MONONGAHELA PK
(T971)

OAK LN
(PRDR) 0080/1270
ST CLOUD RD
(TWP) 0080/0890

0080/1840 LEWIS RD
(TWP)

2 0 62075 0 02 0622+72 018465 FT
VALLEY RD
(T632) 0080/0000

0080/0890 GREGG RD
(T579)
018478 FT

5 0080/0000 LENGTH(AH 3001 BK 3411)

ROUPE RD
(T575) 0070/2225

0070/2370 EMERY RD
(TWP)

DIR: B TOTAL LEN: 18.783 MI. DIST: 12-4 SR: 519
LEFT MUN: SOMERSET T RIGHT MUN: SOMERSET T

015054 FT 015067 FT 2 0 62075 0 02 0558+83
AZZO RD
(T577)
0070/0000 LENGTH(AH 3411 BK 2823)

0060/0130 EMMANUEL RD
(PRDR)
LIVELY RD
(T535)
MFC BEGIN = C
0060/0000 LENGTH(AH 2823 BK 1143)

0 62075 0 02 0530+60 012231 FT
ANKIN RD
(T630) 0060/0000

RAMP D RD
SR8022 SEG 0250/0000)
RAMP A RD
SR8022 SEG 0500/0900) 0055/0610

SR 0070 WB
P ID 62/0070/0245/0600 0055/0475
SR 0070 EB
P ID 62/0070/0244/0600 0055/0415

RAMP C RD
SR8022 SEG 0010/0985)
RAMP B RD
SR8022 SEG 0750/0000) 0055/0210

0 00000 0 00 0000+00 011101 FT
BOOTH RD
(T644)
MFC BEGIN = C
LENGTH(AH 1130 BK 1840) 0055/0000

0054/0615
0054/0470 OP ID 62/0070/0245/0600
SR 0070 WB
0054/0415 OP ID 62/0070/0244/0600
SR 0070 EB
RAMP C RD
SR8022 SEG 0010/0985)
RAMP B RD
SR8022 SEG 0750/0000)

0054/0200
011101 FT 2 0 62075 0 01 0546+93
BOOTH RD
(T644)
MFC BEGIN = C
LENGTH(AH 1143 BK 1840)
DONLEY RD
(T761)
0050/1300
0050/1273 BMSSEN 62/0519/0050/1249
2 0 62075 0 01 0542+01
OPOSSUM RUN
0050/1249 BMSBG 62/0519/0050/1249

009261 FT 009261 FT 2 0 62075 0 01 0528+53
RAINEY RD
(T479)
0050/0000 LENGTH(AH 1840 BK 1845)

DIST: 12-4 SR: 519
RIGHT MUN: SOMERSET T

EXTRACT DATE: 12/28/2024 ROADWAY MANAGEMENT SYSTEM PAGE NUMBER: 204
PRINT DATE: 12/30/2024 SLD COUNTY/SR - ANNUAL PRINT COUNTY: WASHINGTON

DIR: B TOTAL LEN: 12.934 MI. DIST: 12-4 SR: 481
LEFT MUN: MONONGAHELA C RIGHT MUN: MONONGAHELA C

068292 FT

068292 FT
INTER-AHD

FIRST ST
(TWP)
MAIN ST
(SR0088 SEG 0610/0490)

0270/2449

GRAHAM ST
(CITY)

0270/2325

CUFF ST
(CITY)
BERTRAM ST
(CITY)
2 0 62175 0 01 0250+12
PARK WY
(CITY)
PROGRESS ST
(CITY)

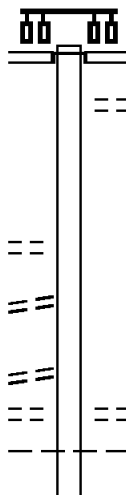
0270/0610

0270/0585

065843 FT

0270/0000

0260/1627



065843 FT

5 0270/0000 LENGTH(AH 2449 BK 2190)
WALL ST
(CITY)
MONONGAHELA
0260/1250 CARROLL T

EXTRACT DATE: 12/28/2024 ROADWAY MANAGEMENT SYSTEM PAGE NUMBER: 203
PRINT DATE: 12/30/2024 SLD COUNTY/SR - ANNUAL PRINT COUNTY: WASHINGTON

DIR: B TOTAL LEN: 12.934 MI. DIST: 12-4 SR: 481
LEFT MUN: MONONGAHELA C RIGHT MUN: MONONGAHELA C

2 0 62175 0 00 0228+20 063653 FT
VAN VOORHIS LN
(T597) 0260/0000

LONDON ST
(T905) 0250/2033

HAZELKIRK VAN VOORHIS R 061104 FT
(SR2023 SEG 0210/1974) 0250/0000

FRONT ST
(T949) 0240/2635

057891 FT

063653 FT

5 0260/0000 LENGTH(AH 2190 BK 2549)
STOCKDALE TOWN RD
(T597) 0250/2526

061104 FT 2 0 62175 0 00 0202+08

5 0250/0000 NC PARK AV
0240/3175 LENGTH(AH 2549 BK 3213)
BMSSEN 62/0481/0240/3094
2 0 62175 0 00 0200+81
PIGEON CREEK
0240/3094 BMSBG 62/0481/0240/3094
0240/2699 (AAR 505209T) #TRKS 01

0240/1060 BMSSEN 62/0481/0240/0990
2 0 62175 0 00 0179+81

0240/0990 P3
TAYLORS RUN
BMSBG 62/0481/0240/0990

5 057891 FT 2 0 62175 0 00 0169+89
0240/0000 LENGTH(AH 3213 BK 3042)
0230/2465 BMSSEN 62/0481/0230/2457
2 0 62175 0 00 0164+04

0230/2457 B TAYLORS RN
BMSBG 62/0481/0230/2457
PA TPK (TOLL 43)

0230/2395 OP ID 62/7043/9900/4052
PA TPK (TOLL 43)

0230/2305 OP ID 62/7043/9900/4050

DIR: B	TOTAL LEN: 12.934 MI.	DIST: 12-4	SR: 481
LEFT MUN: CARROLL T		RIGHT MUN: CARROLL T	
		0230/0716	TAYLORS RUN RD (SR1020 SEG 0012/0000)
		0230/0616	TAYLORS RUN STRUCTURE LENGTH 17 FT BMSID 62/0481/0230/0616
054849 FT		054849 FT	2 0 62175 0 00 0139+52 TAYLOR'S RUN STRUCTURE LENGTH 18 FT BMSID 62/0481/0230/0000
		0230/0000	LENGTH(AH 3042 BK 2526)
052323 FT		052323 FT	2 0 62175 0 00 0114+01 LENGTH(AH 2526 BK 3094)
		0220/0000	CARROLL FALLOWFIELD T
		0210/2620	
SHANNON RD (T854)		0210/1276	
2 0 62175 0 00 0082+89 049229 FT		049229 FT	
963 SCENIC DR (PRDR)		0210/0000	LENGTH(AH 3094 BK 3469)
2 0 62175 0 00 0048+20 045760 FT		045760 FT	
RUMAN RD (T515)		0200/0000	MFC BEGIN = D LENGTH(AH 3469 BK 2351) COYLE CURTAIN RD (SR2025 SEG 0010/0000)
		0190/2190	

EXTRACT DATE: 12/28/2024 ROADWAY MANAGEMENT SYSTEM PAGE NUMBER: 201
PRINT DATE: 12/30/2024 SLD COUNTY/SR - ANNUAL PRINT COUNTY: WASHINGTON

DIR: B TOTAL LEN: 12.934 MI. DIST: 12-4 SR: 481
LEFT MUN: FALLOWFIELD T RIGHT MUN: FALLOWFIELD T

	043409 FT		043409 FT	2 0 62175 0 00 0024+80
				OTHER
				OVERPASS IS RR X-ING
			5 0190/0000	LENGTH(AH 2351 BK 2490)
				BR. MAPLE CK
			0180/2326	STRUCTURE LENGTH 9 FT
				BMSID 62/0481/0180/2326
			0180/1143	WERTZ WY
				(T534)
REDDS MILL RD				
(T540)	0180/0310			
MEMORIAL DR				
(TWP)	0180/0254			
	040919 FT		0180/0160	OLD ROUTE 71 RD
			040919 FT	(T540)
				2 0 62175 0 00 0000+00
				PALMER ST
			5 0180/0000	(SR2016 SEG 0010/0000)
				LENGTH(AH 2490 BK 0906)
1 0 00118 0 01 0482+12	040013 FT		040013 FT	
COLVIN RD				
(T513)	0170/0000		5 0170/0000	LENGTH(AH 0906 BK 1406)
	038607 FT		038607 FT	1 0 00118 0 01 0468+29
				CROSSRIDGE RD
				(SR2035 SEG 0020/2132)
			5 0160/0000	LENGTH(AH 1406 BK 2196)
FLORENCE DR			0150/1715	FALCON LN
(PRDR)	0150/1760			(TWP)
PINE COVE RD				
(PRDR)	0150/0973			
KENNEDY RD				
(T623)	0150/0435			
	036411 FT		036411 FT	1 0 00118 0 01 0445+20
				KENNEDY RD
				(T616)

EXTRACT DATE: 12/28/2024 ROADWAY MANAGEMENT SYSTEM PAGE NUMBER: 200
PRINT DATE: 12/30/2024 SLD COUNTY/SR - ANNUAL PRINT COUNTY: WASHINGTON

DIR: B TOTAL LEN: 12.934 MI.
LEFT MUN: FALLOWFIELD T

DIST: 12-4 SR: 481
RIGHT MUN: FALLOWFIELD T

LC TO/FROM T468 RD
(CONN)
GRANGE RD
(T468)

0140/2490
0140/2359

033069 FT

032169 FT

030064 FT

5 0150/0000 LENGTH(AH 2196 BK 3342)
RAMP SEVEN RD
(SR8032 SEG 0250/0000)
RAMP FOUR RD
0140/3130 (SR8032 SEG 0500/0595)
SR 0070 WB
0140/3095 OP ID 62/0070/0351/0928
SR 0070 EB
0140/2995 OP ID 62/0070/0350/0917
RAMP SIX RD
(SR8032 SEG 0010/0570)
RAMP FIVE RD
0140/2730 (SR8032 SEG 0750/0000)
BRANCH OF PIGEON CREEK
STRUCTURE LENGTH 12 FT
0140/2611 BMSID 62/0481/0140/2611
HOLLY RD
0140/1853 (TWP)
033069 FT 1 0 00519 0 03 0315+60
CROSSRIDGE RD
(SR2035 SEG 0010/0000)
5 0140/0000 LENGTH(AH 3342 BK 0900)
032169 FT 1 0 00519 0 03 0306+43
5 0130/0000 LENGTH(AH 0900 BK 2105)
WILLOW LN
0120/2038 (T465)
TWIN BRIDGES RD
0120/0342 (SR2037 SEG 0010/0000)
0120/0071 BMSEN 62/0481/0120/0054
1 0 00519 0 02 0281+42
S B MAPLE CK
0120/0054 BMSBG 62/0481/0120/0054
030064 FT 1 0 00519 0 02 0280+91
DUVALL RD
(SR2079 SEG 0170/1682)

EXTRACT DATE: 12/28/2024 ROADWAY MANAGEMENT SYSTEM PAGE NUMBER: 199
PRINT DATE: 12/30/2024 SLD COUNTY/SR - ANNUAL PRINT COUNTY: WASHINGTON

DIR: B TOTAL LEN: 12.934 MI. DIST: 12-4 SR: 481
LEFT MUN: FALLOWFIELD T RIGHT MUN: FALLOWFIELD T

LOVER JONESTOWN RD
(T463)

0110/3192 ==

5 0120/0000 LENGTH(AH 2105 BK 3395)

WILLOW LN
(TWP)
WILLOW LN
(TWP)

0110/1000 ==

0110/1010 FALLOWFIELD
WEST PIKE RUN T

0110/0612 ==

1 0 00519 0 02 0246+94 026669 FT
CALIFORNIA DR
(SR2030 SEG 0080/1697) 0110/0000

0110/0500 CALIFORNIA DR
026669 FT (SR2030 SEG 0090/0000)

5 0110/0000 LENGTH(AH 3395 BK 3621)

023048 FT

023048 FT 1 0 00519 0 02 0211+36
5 0100/0000 LENGTH(AH 3621 BK 2217)

1 0 00519 0 02 0189+31 020831 FT
GRANGE RD
(SR2023 SEG 0010/0000) 0090/0000

0090/1227 DEER RUN LN
(SR2032 SEG 0010/0000)
B L PIKE RUN

0090/1088 STRUCTURE LENGTH 15 FT
BMSID 62/0481/0090/1088

020831 FT

5 0090/0000 LENGTH(AH 2217 BK 3227)

EXTRACT DATE: 12/28/2024 ROADWAY MANAGEMENT SYSTEM PAGE NUMBER: 198
PRINT DATE: 12/30/2024 SLD COUNTY/SR - ANNUAL PRINT COUNTY: WASHINGTON

DIR: B TOTAL LEN: 12.934 MI. DIST: 12-4 SR: 481
LEFT MUN: WEST PIKE RUN T RIGHT MUN: WEST PIKE RUN T

S CALIFORNIA DR
(SR2038 SEG 0090/0000) 0080/0598
017604 FT

014324 FT

1 0 00519 0 02 0098+31 011767 FT
WOODLAND DR
(SR2069 SEG 0010/0000) 0060/0000

009262 FT

LAUREL RD
(T948)

0040/1617

0080/0598 S CALIFORNIA DR
0080/0032 (SR2038 SEG 0090/0000)
017604 FT BMSSEN 62/0481/0080/0000
1 0 00519 0 02 0156+75
LIL PIKE RUN
BMSBG 62/0481/0080/0000
5 0080/0000 LENGTH(AH 3227 BK 3280)

014324 FT 1 0 00519 0 02 0123+88
5 0070/0000 LENGTH(AH 3280 BK 2557)

0060/0754 WHITEHALL RD
011767 FT
(T393)

5 0060/0000 LENGTH(AH 2557 BK 2505)

0050/0065 BMSSEN 62/0481/0050/0000
009262 FT 1 0 00519 0 02 0073+05
P3

5 0050/0000 PIKE RUN
BMSBG 62/0481/0050/0000
LENGTH(AH 2505 BK 1817)

0040/1288 PIKE RUN DR
(SR2036 SEG 0010/0000)

EXTRACT DATE: 12/28/2024 ROADWAY MANAGEMENT SYSTEM PAGE NUMBER: 197
PRINT DATE: 12/30/2024 SLD COUNTY/SR - ANNUAL PRINT COUNTY: WASHINGTON

DIR: B TOTAL LEN: 12.934 MI. DIST: 12-4 SR: 481
LEFT MUN: WEST PIKE RUN T RIGHT MUN: WEST PIKE RUN T

LINTON RD
(BORO)

007445 FT

0030/1553

005636 FT

PROSPECT ST
(BORO)

1 0 00519 0 01 0000+00
OLD NATIONAL PK
(BORO)
BORO AL
(BORO)

0020/0172
001982 FT

0020/0000

000000 FT

NATIONAL PK
(SR0040 SEG 0730/0000) 0010/0000

0040/0411
007445 FT

0040/0000

0030/0818

0030/0809

005636 FT

0030/0000

001982 FT

NC SCENIC DR
0020/0000 LENGTH(AH 3654 BK 1982)

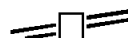
000000 FT 1 0 00519 0 00 0000+00

VILLAGE: CENTERVILLE
NC OLD NATIONAL PK
NATIONAL PK
(SR0040 SEG 0730/0000)
OLD NATIONAL PK
(T949)
INTER-BK MFC BEGIN = C
0010/0000 LENGTH(AH 1982 BK 0000)

WEST PIKE RUN
CENTERVILLE B
1 0 00519 0 01 0054+85
SPUR RD
(SR2077 SEG 0010/0956)
LENGTH(AH 1817 BK 1809)
BMS EN 62/0481/0030/0809
1 0 00519 0 01 0044+98
BR PIKE RUN
BMS BG 62/0481/0030/0809
1 0 00519 0 01 0036+88
BR PIKE RUN
STRUCTURE LENGTH 15 FT
BMS ID 62/0481/0030/0000
LENGTH(AH 1809 BK 3654)

EXTRACT DATE: 12/28/2024 ROADWAY MANAGEMENT SYSTEM PAGE NUMBER: 196
PRINT DATE: 12/30/2024 SLD COUNTY/SR - ANNUAL PRINT COUNTY: WASHINGTON
DIR: B TOTAL LEN: 12.341 MI. DIST: 12-4 SR: 331
LEFT MUN: CANTON T RIGHT MUN: CANTON T

JEFFERSON AV 065161 FT
(SR0844 SEG 0240/0000) 0260/1637



065161 FT JEFFERSON AV
0260/1637 (SR0844 SEG 0240/0000)

EXTRACT DATE: 12/28/2024 ROADWAY MANAGEMENT SYSTEM PAGE NUMBER: 195
PRINT DATE: 12/30/2024 SLD COUNTY/SR - ANNUAL PRINT COUNTY: WASHINGTON

DIR: B TOTAL LEN: 12.341 MI. DIST: 12-4 SR: 331
LEFT MUN: CANTON T RIGHT MUN: CANTON T

				0260/0792	BMS	SEN	62/0331/0260/0777
					2	0	62104 0 03 0496+20
				0260/0777	BR	BRUSH	RUN
					BMSBG	62/0331/0260/0777	
063524	FT			063524	FT	2	0 62104 0 03 0488+24
						CANTON	
				0260/0000		HOPEWELL	T
						LENGTH(AH	1637 BK 2353)
				0250/0019	BMS	SEN	62/0331/0250/0000
				061171	FT	2	0 62104 0 03 0464+92
						BRANCH	OF BRUSH RUN
				0250/0000		BMSBG	62/0331/0250/0000
						LENGTH(AH	2353 BK 2306)
HILLCREST LN							
(PRDR)							
				0240/1710			
				0240/1023	BMS	SEN	62/0331/0240/1008
					2	0	62104 0 03 0451+87
						BRANCH	OF BRUSH RUN
				0240/1008		BMSBG	62/0331/0240/1008
				058865	FT		
2 0 62104 0 03 0441+81	058865	FT		0240/0000			
MAPLE RD							
(T484)							
				0230/2270	BMS	SEN	62/0331/0230/2259
					2	0	62104 0 03 0439+23
						BRANCH	OF BRUSH RUN
				0230/2259		BMSBG	62/0331/0230/2259
				0230/0777		REED RD	
						(SR4057	SEG 0070/2666)
				0230/0011	BMS	SEN	62/0331/0230/0000
				056342	FT	2	0 62104 0 03 0416+67
						BR	BRUSH RUN
				0230/0000		BMSBG	62/0331/0230/0000
						LENGTH(AH	2523 BK 2634)

EXTRACT DATE: 12/28/2024 ROADWAY MANAGEMENT SYSTEM PAGE NUMBER: 194
PRINT DATE: 12/30/2024 SLD COUNTY/SR - ANNUAL PRINT COUNTY: WASHINGTON

DIR: B TOTAL LEN: 12.341 MI. DIST: 12-4 SR: 331
LEFT MUN: HOPEWELL T RIGHT MUN: HOPEWELL T

BUFFALO RD
(T482)

0220/1628 ==

2 0 62104 0 03 0390+30 053708 FT
RIDGE RD
(TWP) 0220/0000 ==

0220/0286 BMS EN 62/0331/0220/0266
2 0 62104 0 03 0392+92
BRANCH OF BRUSH RUN
BMSBG 62/0331/0220/0266

0220/0266
053708 FT

5 0220/0000 LENGTH(AH 2634 BK 3369)

050339 FT

050339 FT 2 0 62104 0 03 0356+56
GREEN COVE RD
(SR4059 SEG 0060/2551)
5 0210/0000 LENGTH(AH 3369 BK 3114)

ELM RD
(T430)

0200/1676 ==

047225 FT

0200/0013 BMS EN 62/0331/0200/0001
047225 FT 2 0 62104 0 03 0325+39
BR BRUSH RUN
BMSBG 62/0331/0200/0001
5 0200/0000 LENGTH(AH 3114 BK 1661)

CHASE LN
(PRDR) 0190/0540
2 0 62104 0 03 0309+60 045564 FT
CHERRY RD
(T428) 0190/0000 ==

045564 FT

5 0190/0000 LENGTH(AH 1661 BK 3516)

EXTRACT DATE: 12/28/2024 ROADWAY MANAGEMENT SYSTEM PAGE NUMBER: 193
PRINT DATE: 12/30/2024 SLD COUNTY/SR - ANNUAL PRINT COUNTY: WASHINGTON

DIR: B TOTAL LEN: 12.341 MI. DIST: 12-4 SR: 331
LEFT MUN: HOPEWELL T RIGHT MUN: HOPEWELL T

042048 FT
FARRAR SCHOOL RD
(SR4061 SEG 0050/0000) 0170/2180

039473 FT

036273 FT
FOX RD
(T424) 0150/1503

034739 FT

031593 FT

042048 FT 2 0 62104 0 03 0273+48
S 0180/0000 LENGTH(AH 3516 BK 2575)

0170/1751 OAK RIDGE RD
(SR4061 SEG 0040/2166)

039473 FT 2 0 62104 0 03 0247+97
S 0170/0000 LENGTH(AH 2575 BK 3200)

036273 FT 2 0 62104 0 03 0216+31
S 0160/0000 LENGTH(AH 3200 BK 1534)

034739 FT 2 0 62104 0 03 0201+29
S 0150/0000 LENGTH(AH 1534 BK 3146)

031593 FT 2 0 62104 0 03 0169+65
S 0140/0000 LENGTH(AH 3146 BK 1829)

EXTRACT DATE: 12/28/2024 ROADWAY MANAGEMENT SYSTEM PAGE NUMBER: 192
PRINT DATE: 12/30/2024 SLD COUNTY/SR - ANNUAL PRINT COUNTY: WASHINGTON

DIR: B TOTAL LEN: 12.341 MI. DIST: 12-4 SR: 331
LEFT MUN: HOPEWELL T RIGHT MUN: HOPEWELL T

2 0 62104 0 02 0150+95 029764 FT
POPLAR RD
(T382) 0130/0000

HICKORY NUT RD
(T380) 0120/1126

027144 FT

SCENIC DR
(SR0231 SEG 0500/0000) 0112/1360

025784 FT

023197 FT

0130/0133 BMS EN 62/0331/0130/0096
HOPEWELL
0130/0120 INDEPENDENCE T
2 0 62104 0 02 0151+94
DUNKLE RUN
0130/0096 BMSBG 62/0331/0130/0096
029764 FT

5 0130/0000 LENGTH(AH 1829 BK 2620)

0120/1035 BMS EN 62/0331/0120/1016
2 0 62104 0 02 0136+06
BRANCH OF BRUSH RUN
0120/1016 BMSBG 62/0331/0120/1016

027144 FT 2 0 62104 0 02 0125+93
NC BRUSH RUN RD
CLAYSVILLE RD
INTER-BK (SR0231 SEG 0440/0000)
WELLSBURG RD
(SR0231 SEG 0440/0000)
MFC BEGIN = D

5 0120/0000 LTH AH 002620 BK 001009
027144 FT
7114/0000 LTH AH 001009 BK 001360
INTER-AHD SCENIC DR
0112/1360 (SR0231 SEG 0500/0000)

025784 FT 2 0 62113 0 00 0160+39
NARIGON RUN RD
(T378)
5 0112/0000 LENGTH(AH 1360 BK 2587)

023197 FT 2 0 62113 0 00 0134+63

EXTRACT DATE: 12/28/2024 ROADWAY MANAGEMENT SYSTEM PAGE NUMBER: 191
PRINT DATE: 12/30/2024 SLD COUNTY/SR - ANNUAL PRINT COUNTY: WASHINGTON

DIR: B TOTAL LEN: 12.341 MI. DIST: 12-4 SR: 331
LEFT MUN: INDEPENDENCE T RIGHT MUN: INDEPENDENCE T

					436 MT HOPE RIDGE RD (PRDR)
		==		0102/0000	LENGTH(AH 2587 BK 3315)
ELM RD (T615)	019882 FT 0092/0000	==		019882 FT 2 0 62113 0 00 0101+51 NC MT HOPE RIDGE RD	
				0092/0000	LENGTH(AH 3315 BK 2664)
	017218 FT			017218 FT 2 0 62113 0 00 0075+28 TOWNSHIP 615 RT (T615)	
		==		0082/0000	LENGTH(AH 2664 BK 2991)
	014227 FT			014227 FT 2 0 62113 0 00 0045+37 0072/0000 LENGTH(AH 2991 BK 2175)	
		==		0062/1843	COLUSSI LN (TWP)
	012052 FT			012052 FT 2 0 62113 0 00 0023+20 0062/0000 LENGTH(AH 2175 BK 2320)	

EXTRACT DATE: 12/28/2024 ROADWAY MANAGEMENT SYSTEM PAGE NUMBER: 190
PRINT DATE: 12/30/2024 SLD COUNTY/SR - ANNUAL PRINT COUNTY: WASHINGTON

DIR: B TOTAL LEN: 12.341 MI. DIST: 12-4 SR: 331
LEFT MUN: INDEPENDENCE T RIGHT MUN: INDEPENDENCE T

009732 FT

009732 FT 2 0 62113 0 00 0000+00
BRUSH RUN RD
(SR3001 SEG 0120/2685)
NC MT HOPE RD
MFC BEGIN = E
5 0052/0000 LENGTH(AH 2320 BK 2462)

007270 FT

007270 FT 2 0 62109 0 03 0410+24
DRY RIDGE RD
(SR3003 SEG 0130/1440)
5 0040/0000 LENGTH(AH 2462 BK 2708)

004562 FT

004562 FT 2 0 62109 0 03 0437+08
5 0030/0000 LENGTH(AH 2708 BK 2463)

002099 FT

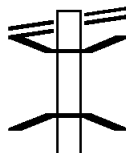
002099 FT 2 0 62109 0 03 0461+26
5 0020/0000 LENGTH(AH 2463 BK 2099)

000000 FT

000000 FT 2 0 62109 0 03 0481+79
NC BRUSH RUN RD
INTER-BK WEST VIRGINIA STATE LIN
(STBD)
MFC BEGIN = D
5 0010/0000 LENGTH(AH 2099 BK 0000)

EXTRACT DATE: 12/28/2024 ROADWAY MANAGEMENT SYSTEM PAGE NUMBER: 189
PRINT DATE: 12/30/2024 SLD COUNTY/SR - ANNUAL PRINT COUNTY: WASHINGTON
DIR: B TOTAL LEN: 26.418 MI. DIST: 12-4 SR: 231
LEFT MUN: INDEPENDENCE T RIGHT MUN: INDEPENDENCE T

AVELLA RD 139487 FT
(SR0050 SEG 0060/0000) 0570/2558



139487 FT AVELLA RD
0570/2558 (SR0050 SEG 0060/0000)
0570/2444 BMS EN 62/0231/0570/2426
1 0 00735 0 00 0247+69
BR CROSS CK.
0570/2426 BMS BG 62/0231/0570/2426

EXTRACT DATE: 12/28/2024 ROADWAY MANAGEMENT SYSTEM PAGE NUMBER: 188
PRINT DATE: 12/30/2024 SLD COUNTY/SR - ANNUAL PRINT COUNTY: WASHINGTON

DIR: B TOTAL LEN: 26.418 MI. DIST: 12-4 SR: 231
LEFT MUN: INDEPENDENCE T RIGHT MUN: INDEPENDENCE T

136929 FT

136929 FT 1 0 00735 0 00 0272+00
S 0570/0000 LENGTH(AH 2558 BK 2634)

== 0560/2020 CARDINAL LN
(PRDR)

1 0 00735 0 00 0298+63 134295 FT
SUGAR RUN RD
(T342) 0560/0000

134295 FT

S 0560/0000 LENGTH(AH 2634 BK 3217)
MANCHESTER LN
0550/3200 (PRDR)

1 0 00735 0 00 0330+35 131078 FT
WASHINGTON PK
(SR0844 SEG 0060/3270) 0550/0000

131078 FT

NC SCENIC DR
S 0550/0000 LENGTH(AH 3217 BK 0686)

130392 FT

130392 FT 1 0 00242 0 00 0182+62

NC WASHINGTON PK
WASHINGTON PK
(SR0844 SEG 0070/0000)
S 0540/0000 LENGTH(AH 0686 BK 2247)

128145 FT

128145 FT 2 0 62115 0 03 0420+17
S 0530/0000 LENGTH(AH 2247 BK 3178)
0520/2977 MFC BEGIN = E

EXTRACT DATE: 12/28/2024 ROADWAY MANAGEMENT SYSTEM PAGE NUMBER: 187
PRINT DATE: 12/30/2024 SLD COUNTY/SR - ANNUAL PRINT COUNTY: WASHINGTON

DIR: B TOTAL LEN: 26.418 MI. DIST: 12-4 SR: 231
LEFT MUN: INDEPENDENCE T RIGHT MUN: INDEPENDENCE T

2 0 62115 0 03 0388+27 124967 FT COUNTRY RD (T651)	0520/0395 124967 FT	COUNTRY RD (T651)
0520/0000	0520/0000	LENGTH(AH 3178 BK 3194) CRAIG LN (PRDR)
121773 FT	121773 FT	2 0 62115 0 03 0356+24 HICKORY NUT RD (T649)
CHESTNUT RD (T649)	0500/2160	0510/0000 LENGTH(AH 3194 BK 3124)
2 0 62115 0 03 0325+16 118649 FT MT HOPE RIDGE RD (SR0331 SEG 0112/1360)	0500/0000	118649 FT
0500/0000	0500/0000	LENGTH(AH 3124 BK 3039)
115610 FT	115610 FT	2 0 62115 0 02 0293+92 0490/0000 LENGTH(AH 3039 BK 1888)

EXTRACT DATE: 12/28/2024 ROADWAY MANAGEMENT SYSTEM PAGE NUMBER: 186
PRINT DATE: 12/30/2024 SLD COUNTY/SR - ANNUAL PRINT COUNTY: WASHINGTON

DIR: B TOTAL LEN: 26.418 MI. DIST: 12-4 SR: 231
LEFT MUN: INDEPENDENCE T RIGHT MUN: INDEPENDENCE T

113722 FT

113722 FT 2 0 62115 0 02 0275+51
5 0480/0000 LENGTH(AH 1888 BK 1934)

111788 FT

111788 FT 2 0 62115 0 02 0256+35
5 0470/0000 LENGTH(AH 1934 BK 2591)

109197 FT

0460/0022 BMSEN 62/0231/0460/0000
109197 FT 2 0 62115 0 02 0230+58
BR BRUSH RUN
5 0460/0000 BMSBG 62/0231/0460/0000
LENGTH(AH 2591 BK 1056)

2 0 62115 0 02 0220+01 108141 FT
BRUSH RUN RD
(SR4036 SEG 0050/1484) 0450/0000

108141 FT
NC SCENIC DR
5 0450/0000 LENGTH(AH 1056 BK 0905)

107236 FT

107236 FT 2 0 62104 0 02 0125+93
INTER-AHD BRUSH RUN RD
(SR0331 SEG 0120/0000)
NC WE LLSBURG RD
BRUSH RUN RD
(SR0331 SEG 0120/0000)
5 0440/0000 LENGTH(AH 0905 BK 0410)

RBR

0430/0173 BMSEN 62/0231/0430/0092
INDEPENDENCE
0430/0141 BLAINE T
2 0 62115 0 02 0216+01

RBR

106826 FT

0430/0092
106826 FT 2 0 62115 0 02 0214+91
P3
BRUSH RUN
BMSBG 62/0231/0430/0092
BUFFALO CREEK RD

DIR: B TOTAL LEN: 26.418 MI.
LEFT MUN: BLAINE T

DIST: 12-4 SR: 231
RIGHT MUN: BLAINE T

2 0 62115 0 00 0136+51 099237 FT
BACK BONE RD
(T609) 0400/0000

2 0 62115 0 00 0115+64 097183 FT
JANSEN RD
(T541) 0390/0000

(SR0221 SEG 0430/2055)
NC CLAYSVILLE RD
S 0430/0000 LENGTH(AH 0410 BK 1707)

```

0420/0469 BLAINE
0420/0412 DONEGAL T
BMSSEN 62/0231/0420/0336
2 0 62115 0 00 0190+37
BUFFALO CK.
0420/0336 BMSBG 62/0231/0420/0336
CAMP BUFFALO RD
(TWP )
BUCK RUN RD
(T376)
0420/0210 BMSSEN 62/0231/0420/0000
0420/0043 2 0 62115 0 00 0196+08
105119 FT BUCK RUN
BMSBG 62/0231/0420/0000
0420/0000 LENGTH (AH 1707 BK 2617)

```

102502 FT 2 0 62115 0 00 0169+16
0410/0000 LENGTH(AH 2617 BK 3265)

099237 FT
0400/0000 LENGTH(AH 3265 BK 2054)

097183 FT
0390/0000 LENGTH(AH 2054 BK 1949)

EXTRACT DATE: 12/28/2024 ROADWAY MANAGEMENT SYSTEM PAGE NUMBER: 184
PRINT DATE: 12/30/2024 SLD COUNTY/SR - ANNUAL PRINT COUNTY: WASHINGTON

DIR: B TOTAL LEN: 26.418 MI. DIST: 12-4 SR: 231
LEFT MUN: DONEGAL T RIGHT MUN: DONEGAL T

095234 FT

095234 FT 2 0 62115 0 00 0095+96
RAMAGE RD
(T541)
S 0380/0000 LENGTH(AH 1949 BK 2353)

092881 FT

092881 FT 2 0 62115 0 00 0072+35
S 0370/0000 LENGTH(AH 2353 BK 2039)

090842 FT

090842 FT 2 0 62115 0 00 0052+00
STALEY RD
(T539)
S 0360/0000 LENGTH(AH 2039 BK 3310)
SPROWLS LN
(TWP)

087532 FT

087532 FT 2 0 62115 0 00 0019+14
CRANE RD
(T497)
S 0350/0000 LENGTH(AH 3310 BK 1869)

FOR SR 0231 AND 3004
(CONN) 0340/0390
2 0 62115 0 00 0000+00 085663 FT
DUTCH FORK CHURCH RD
(SR3004 SEG 0040/3150) 0340/0000

085663 FT
S 0340/0000 LENGTH(AH 1869 BK 2470)

EXTRACT DATE: 12/28/2024 ROADWAY MANAGEMENT SYSTEM PAGE NUMBER: 183
PRINT DATE: 12/30/2024 SLD COUNTY/SR - ANNUAL PRINT COUNTY: WASHINGTON

DIR: B TOTAL LEN: 26.418 MI. DIST: 12-4 SR: 231
LEFT MUN: DONEGAL T RIGHT MUN: DONEGAL T

2 0 62108 0 01 0125+50 083193 FT
CUNNINGHAM RD
(T373) 0330/0000

==

083193 FT
5 0330/0000 LENGTH(AH 2470 BK 2497)

080696 FT

080696 FT 2 0 62108 0 01 0150+14
5 0320/0000 LENGTH(AH 2497 BK 3311)

GRIMES RD
(T378)

0310/1650

==

077385 FT

==

077385 FT 2 0 62108 0 01 0183+45
BUCK RUN RD
(T376)
5 0310/0000 LENGTH(AH 3311 BK 2169)

075216 FT

==

075216 FT 2 0 62108 0 01 0205+00
CLAYS TAYLORS RIDGE RD
(SR4024 SEG 0010/0000)
5 0300/0000 LENGTH(AH 2169 BK 2462)

DEGARMO LN
(TWP)
SKEDDLE LN
(PRDR)

0290/1260

==

0290/0835

==

072754 FT

072754 FT 2 0 62108 0 01 0229+54

DIST: 12-4 SR: 231
RIGHT MUN: DONEGAL T

0272/0595

0272/0368 OP ID ^{SR 0070} 62/0070/0061/2305

DIR: B TOTAL LEN: 26.418 MI.
LEFT MUN: CLAYSVILLE B

DIST: 12-4 SR: 231
RIGHT MUN: CLAYSVILLE B

BEHAM RIDGE RD
(SR3019 SEG 0210/2582) 0272/0000

067787 FT

065455 FT

062108 FT

2 0 62137 0 02 0493+10 059906 FT
KNOX RD
(T423) 0250/0000

SR 0070
0272/0279 OP ID 62/0070/0060/2332
B DUTCH FURK
STRUCTURE LENGTH 20 FT
0272/0116 BMSID 62/0231/0272/0116
067787 FT 2 0 62137 0 00 0572+00
NC BE LL AV
BRANDENBURG LN
(PRDR)
CLAYSVILLE
DONEGAL T
5 0272/0000 LENGTH(AH 1017 BK 2332)
POVERTY POINT RD
0270/2065 (TWP)

0270/0420 MURNER DR
065455 FT (TWP)
0270/0000 2 0 62137 0 02 0548+55
LENGTH(AH 2332 BK 3347)

0260/1565 MOSIER HILL RD
(T429)

```

062108 FT 2 0 62137 0 02 0515+10
          SAWHILL RUN RD
          (SR3016 SEG 0010/0000)
5 0260/0000 LENGTH(AH 3347 BK 2202)

```

059906 FT
S 0250/0000 LENGTH(AH 2202 BK 2084)
DONEGAL
0240/1796 EAST FINLEY T

EXTRACT DATE: 12/28/2024 ROADWAY MANAGEMENT SYSTEM PAGE NUMBER: 180
PRINT DATE: 12/30/2024 SLD COUNTY/SR - ANNUAL PRINT COUNTY: WASHINGTON

DIR: B TOTAL LEN: 26.418 MI. DIST: 12-4 SR: 231
LEFT MUN: DONEGAL T RIGHT MUN: DONEGAL T

2 0 62137 0 02 0472+05 057822 FT
APPLE RD
(T418) 0240/0000

055601 FT

2 0 62137 0 02 0426+90 053516 FT
SCHOOL HOUSE RD
(T421) 0220/0000

RANCH RD
(T419) 0210/0640
051981 FT

BURNSVILLE RIDGE RD
(SR3029 SEG 0180/0000) 0200/0440
049440 FT

057822 FT

0240/0000 LENGTH(AH 2084 BK 2221)

055601 FT 2 0 62137 0 02 0449+00
WOODBURN RD
(T423)

0230/0000 LENGTH(AH 2221 BK 2085)
LC TO T423 RD
(CONN)
0220/1955

053516 FT

0220/0000 LENGTH(AH 2085 BK 1535)

051981 FT 2 0 62137 0 02 0413+57
0210/0000 LENGTH(AH 1535 BK 2541)
DUSTY TRAIL RD
(T422)
LC TO T422 RD
(CONN)
0200/2255
0200/2145

PLEASANT GROVE RD
0200/0440 (SR3029 SEG 0180/0000)
049440 FT 1 1 00507 0 00 0034+34
0200/0000 LENGTH(AH 2541 BK 3378)

B TEMPLETON
STRUCTURE LENGTH 10 FT
0190/1690 BMSID 62/0231/0190/1690

EXTRACT DATE: 12/28/2024 ROADWAY MANAGEMENT SYSTEM PAGE NUMBER: 179
PRINT DATE: 12/30/2024 SLD COUNTY/SR - ANNUAL PRINT COUNTY: WASHINGTON

DIR: B TOTAL LEN: 26.418 MI. DIST: 12-4 SR: 231
LEFT MUN: EAST FINLEY T RIGHT MUN: EAST FINLEY T

ELM RD
(T376)

046062 FT

046062 FT 1 1 00507 0 00 0000+00
S 0190/0000 LENGTH(AH 3378 BK 2023)

044039 FT

044039 FT 2 0 62121 0 00 0340+03
S 0180/0000 LENGTH(AH 2023 BK 1885)

0170/0090
042154 FT

==

042154 FT 2 0 62121 0 00 0321+57

BR TEMPLETON
STRUCTURE LENGTH 10 FT
BMSID 62/0231/0170/0000

S 0170/0000 LENGTH(AH 1885 BK 2410)

039744 FT

039744 FT 2 0 62121 0 00 0297+71
S 0160/0000 LENGTH(AH 2410 BK 3308)

0150/1203 BMS EN 62/0231/0150/1182
2 0 62121 0 00 0276+35

0150/1182 BRANCH OF TEMPLETON FOR
BMS BG 62/0231/0150/1182

036436 FT

036436 FT 2 0 62121 0 00 0264+92
TEMPLETON RUN RD

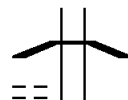
(T414)
S 0150/0000 LENGTH(AH 3308 BK 2947)
0140/2897 BMS EN 62/0231/0140/2864
2 0 62121 0 00 0263+71

EXTRACT DATE: 12/28/2024 ROADWAY MANAGEMENT SYSTEM PAGE NUMBER: 178
PRINT DATE: 12/30/2024 SLD COUNTY/SR - ANNUAL PRINT COUNTY: WASHINGTON

DIR: B TOTAL LEN: 26.418 MI. DIST: 12-4 SR: 231
LEFT MUN: EAST FINLEY T RIGHT MUN: EAST FINLEY T

TEMPLETON RUN RD
(T414)

0140/2705



0140/2864 BR WHEELING
BMSBG 62/0231/0140/2864

033489 FT

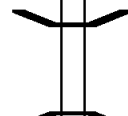
033489 FT 2 0 62121 0 00 0235+00
QUAKER RIDGE RD

5 0140/0000 (T373) LENGTH(AH 2947 BK 3511)

029978 FT

5 029978 FT 2 0 62121 0 00 0200+01
5 0130/0000 LENGTH(AH 3511 BK 3015)

026963 FT



0120/0013 BMSSEN 62/0231/0120/0000
026963 FT 2 0 62121 0 00 0169+79

MAPLE RD
(T452)

0110/2315



5 0120/0000 BMSBG 62/0231/0120/0000
LENGTH(AH 3015 BK 2614)

EXTRACT DATE: 12/28/2024 ROADWAY MANAGEMENT SYSTEM PAGE NUMBER: 177
PRINT DATE: 12/30/2024 SLD COUNTY/SR - ANNUAL PRINT COUNTY: WASHINGTON

DIR: B TOTAL LEN: 26.418 MI.
LEFT MUN: EAST FINLEY T

DIST: 12-4 SR: 231
RIGHT MUN: EAST FINLEY T

2 0 62121 0 00 0143+53 024349 FT
ROCKY RUN RD
(SR3035 SEG 0130/0000) 0110/0000

024349 FT ROCKY RUN RD
(SR3035 SEG 0130/0000)
5 0110/0000 LENGTH(AH 2614 BK 2380)
0100/2059 BMSBN 62/0231/0100/2035
2 0 62121 0 00 0140+16
ROCKY RUN
0100/2035 BMSBG 62/0231/0100/2035

021969 FT

021969 FT 2 0 62121 0 00 0119+77
DEER TRAIL RD
(T454)
5 0100/0000 LENGTH(AH 2380 BK 3740)

018229 FT

018229 FT 2 0 62121 0 00 0082+07
5 0090/0000 LENGTH(AH 3740 BK 2380)

015849 FT

015849 FT 2 0 62121 0 00 0058+59
5 0080/0000 LENGTH(AH 2380 BK 2585)

013264 FT

013264 FT 2 0 62121 0 00 0032+74
5 0070/0000 LENGTH(AH 2585 BK 3261)

EXTRACT DATE: 12/28/2024 ROADWAY MANAGEMENT SYSTEM PAGE NUMBER: 176
PRINT DATE: 12/30/2024 SLD COUNTY/SR - ANNUAL PRINT COUNTY: WASHINGTON

DIR: B TOTAL LEN: 26.418 MI. DIST: 12-4 SR: 231
LEFT MUN: EAST FINLEY T RIGHT MUN: EAST FINLEY T

2 0 62121 0 00 0000+00 010003 FT
ENON CHURCH RD
(SR3026 SEG 0080/1946) 0060/0000

010003 FT

5 0060/0000 LENGTH(AH 3261 BK 3269)

006734 FT

==

0050/0440 DEER TRAIL RD
(T454)
006734 FT 2 0 62020 0 02 0270+59
5 0050/0000 LENGTH(AH 3269 BK 1650)

005084 FT

005084 FT 2 0 62020 0 02 0286+60
HIGH POINT RD

==

(T456)
5 0040/0000 LENGTH(AH 1650 BK 2750)

002334 FT

002334 FT 2 0 62020 0 02 0313+00
5 0030/0000 LENGTH(AH 2750 BK 1766)

000568 FT

==

0020/0485 BIRCH RD
(T462)
000568 FT 2 0 62020 0 02 0332+76
5 0020/0000 LENGTH(AH 1766 BK 0568)
NC EAST FINLEY DR

2 0 62020 1 00 0007+00 000000 FT
PROSPERITY PK
(SR0018 SEG 0010/0418) 0010/0000

000000 FT (SR0018 SEG 0010/0418)
PROSPERITY PK

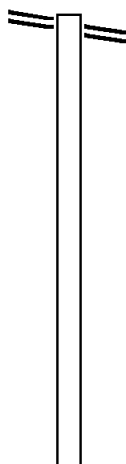
MFC BEGIN = D
5 0010/0000 LENGTH(AH 0568 BK 0000)

EXTRACT DATE: 12/28/2024 ROADWAY MANAGEMENT SYSTEM PAGE NUMBER: 175
PRINT DATE: 12/30/2024 SLD COUNTY/SR - ANNUAL PRINT COUNTY: WASHINGTON
DIR: B TOTAL LEN: 19.981 MI. DIST: 12-4 SR: 221
LEFT MUN: BLAINE T RIGHT MUN: BLAINE T

CLAYSVILLE RD 105501 FT
(SR0231 SEG 0430/0000) 0430/2055

103446 FT

101250 FT



105501 FT CLAYSVILLE RD
0430/2055 (SR0231 SEG 0430/0000)

103446 FT 2 0 62110 0 02 0292+24
S 0430/0000 LENGTH(AH 2055 BK 2196)

101250 FT 2 0 62110 0 02 0270+35
S 0420/0000 LENGTH(AH 2196 BK 1903)

EXTRACT DATE: 12/28/2024 ROADWAY MANAGEMENT SYSTEM PAGE NUMBER: 174
PRINT DATE: 12/30/2024 SLD COUNTY/SR - ANNUAL PRINT COUNTY: WASHINGTON

DIR: B TOTAL LEN: 19.981 MI. DIST: 12-4 SR: 221
LEFT MUN: BLAINE T RIGHT MUN: BLAINE T

099347 FT

099347 FT 2 0 62110 0 02 0251+23
0410/0000 LENGTH(AH 1903 BK 2505)

2 0 62110 0 02 0226+20 096842 FT
4207 BUFFALO CREEK RD
(PRDR) 0400/0000

096842 FT
0400/0000 LENGTH(AH 2505 BK 2815)

094027 FT

094027 FT 2 0 62110 0 02 0198+06
0390/0000 LENGTH(AH 2815 BK 2751)

2 0 62110 0 02 0171+42 091276 FT
SAWHILL BRIDGE RD
(T426) 0380/0000

091276 FT
0380/0000 LENGTH(AH 2751 BK 2986)

088290 FT

088290 FT 2 0 62110 0 01 0141+53
OAK RIDGE RD
(SR4061 SEG 0010/0000)
0370/0000 LENGTH(AH 2986 BK 1455)
BMS EN 62/0221/0360/1189
0360/1298 BRIDGE POSTED (TONS)
2 0 62110 0 01 0138+86



EXTRACT DATE: 12/28/2024 ROADWAY MANAGEMENT SYSTEM PAGE NUMBER: 173
PRINT DATE: 12/30/2024 SLD COUNTY/SR - ANNUAL PRINT COUNTY: WASHINGTON

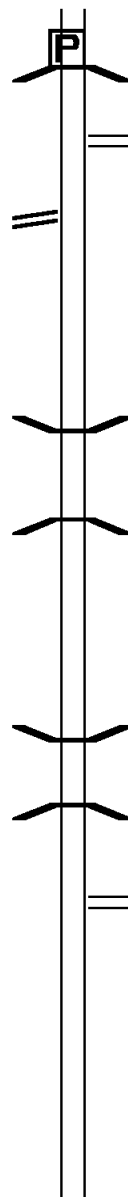
DIR: B TOTAL LEN: 19.981 MI. DIST: 12-4 SR: 221
LEFT MUN: BLAINE T RIGHT MUN: BLAINE T

2 0 62110 0 01 0127+08 086835 FT
POST RD
(SR4059 SEG 0020/3521) 0360/0000

083910 FT

081900 FT

079545 FT



0360/1189 SGL 36 COMB 40
BUFFALO CK.
BMSBG 62/0221/0360/1189

0360/0529 GREEN COVE RD
086835 FT (SR4059 SEG 0030/0000)

5 0360/0000 LENGTH(AH 1455 BK 2925)

0350/0079 BMSBN 62/0221/0350/0000
083910 FT 2 0 62110 0 01 0097+63
BUFFALO CK.

5 0350/0000 BMSBG 62/0221/0350/0000
LENGTH(AH 2925 BK 2010)

081900 FT 2 0 62110 0 00 0076+78
5 0340/0000 LENGTH(AH 2010 BK 2355)

0330/1640 BMSBN 62/0221/0330/1557
2 0 62110 0 00 0068+92
BUFFALO CK.

0330/1557 BMSBG 62/0221/0330/1557

0330/0622 REED RD
(SR4057 SEG 0010/0000)

079545 FT 2 0 62110 0 00 0053+44
5 0330/0000 LENGTH(AH 2355 BK 3162)

EXTRACT DATE: 12/28/2024 ROADWAY MANAGEMENT SYSTEM PAGE NUMBER: 172
PRINT DATE: 12/30/2024 SLD COUNTY/SR - ANNUAL PRINT COUNTY: WASHINGTON

DIR: B TOTAL LEN: 19.981 MI. DIST: 12-4 SR: 221
LEFT MUN: BLAINE T RIGHT MUN: BLAINE T

076383 FT

076383 FT 2 0 62110 0 00 0021+60

WALKER HILL RD

(T476)

==

5 0320/0000 LENGTH(AH 3162 BK 2162)

NORTH ALLEY RD

(T976)

2 0 62110 0 00 0000+00

MAIN ST

(SR4024 SEG 0080/0987)

FIRST ST

(T922)

0310/0318

074221 FT

==

074221 FT

0310/0000

==

5 0310/0000 NC BUFFALO CREEK RD LENGTH(AH 2162 BK 1089)

0300/0628 BMSBN 62/0221/0300/0515

2 0 62096 0 01 0217+81

BUFFALO CREEK

0300/0515 BMSBG 62/0221/0300/0515

073132 FT 2 0 62096 0 01 0224+10

RURAL VALLEY RD

(SR4024 SEG 0090/0000)

073132 FT

==

5 0300/0000 NC MAIN ST LENGTH(AH 1089 BK 1988)

NC CONSTITUTION BL

BLAINE

0290/0254 BUFFALO T

BLAINE BUFFALO SCHOOL

0290/0185 (PRDR)

071144 FT 2 0 62183 0 01 0094+70

5 0290/0000 LENGTH(AH 1988 BK 1685)

071144 FT

==

SUNSET BEECH RD

(SR3009 SEG 0190/1399)

0280/0773

069459 FT

==

5 069459 FT 2 0 62183 0 01 0077+82

0280/0000 LENGTH(AH 1685 BK 2726)

MEL BLOUNT RD

0270/2465 (PRDR)

==

0270/1447 WIGINGTON RD

(T501)

==

EXTRACT DATE: 12/28/2024 ROADWAY MANAGEMENT SYSTEM PAGE NUMBER: 171
PRINT DATE: 12/30/2024 SLD COUNTY/SR - ANNUAL PRINT COUNTY: WASHINGTON

DIR: B TOTAL LEN: 19.981 MI. DIST: 12-4 SR: 221
LEFT MUN: BUFFALO T RIGHT MUN: BUFFALO T

066733 FT

PLEASANT VALLEY RD
0270/0275 (SR4022 SEG 0010/0000)
066733 FT 2 0 62183 0 01 0050+62
CONSOLIDATED RAIL CORPO
OVERPASS IS RR X-ING
NC GREEN VALLEY RD
S 0270/0000 LENGTH(AH 2726 BK 2987)

0260/1760 BMS EN 62/0221/0260/1726
2 0 62183 0 01 0037+92
B BUFFALO CK
0260/1726 BMS BG 62/0221/0260/1726

063746 FT

JULIAN RD
0260/0385 (TWP)
063746 FT 2 0 62183 0 01 0022+82
S 0260/0000 LENGTH(AH 2987 BK 1955)

TO 0040/0220 SH
(CONN)

0250/0090
061791 FT

061791 FT 2 0 62183 0 00 0000+00
CHESTNUT ST ET
(SR0040 SEG 0230/0000)
S 0250/0000 LENGTH(AH 1955 BK 3353)
TO 0040/0230 SH
0240/3267 (CONN)

B BUFFALO CK
STRUCTURE LENGTH 8 FT
0240/2455 BMS ID 62/0221/0240/2455

OLD TWO TWENTY ONE RD
(T625)

0240/0609

MABEL DR
0240/1115 (TWP)

2 0 62124 0 00 0371+17 058438 FT
OLD TWO TWENTY ONE RD

058438 FT

EXTRACT DATE: 12/28/2024 ROADWAY MANAGEMENT SYSTEM PAGE NUMBER: 170
PRINT DATE: 12/30/2024 SLD COUNTY/SR - ANNUAL PRINT COUNTY: WASHINGTON

DIR: B TOTAL LEN: 19.981 MI. DIST: 12-4 SR: 221
LEFT MUN: BUFFALO T RIGHT MUN: BUFFALO T

(T625) 0240/0000 == 5 0240/0000 LENGTH(AH 3353 BK 2454)

0230/1234 EAST BUFFALO CHURCH RD
(SR3030 SEG 0010/0000)
MFC BEGIN = D
SR 0070
0230/0854 OP ID 62/0070/0105/2235
SR 0070
0230/0751 OP ID 62/0070/0104/2296
CO62 PENNDOT STOCKPILE
(GOVT)
JOLLY SCHOOL RD
(SR3008 SEG 0010/0000)
MFC BEGIN = C
0230/0206 2 0 62124 0 00 0348+74
055984 FT B BUFFALO CK
STRUCTURE LENGTH 14 FT
BMSID 62/0221/0230/0000
5 0230/0000 LENGTH(AH 2454 BK 3593)

055984 FT

052391 FT 2 0 62124 0 00 0312+50
MOUNTS VALLEY RD
(T430)
== 5 0220/0000 LENGTH(AH 3593 BK 1899)

2 0 62124 0 00 0293+81 050492 FT
HIGHLAND RIDGE DR
(T429) 0210/0000 == 5 0210/0015 BURGH LN
050492 FT (TWP)
5 0210/0000 LENGTH(AH 1899 BK 2284)
BUFFALO
0200/2062 SOUTH FRANKLIN T

EXTRACT DATE: 12/28/2024 ROADWAY MANAGEMENT SYSTEM PAGE NUMBER: 169
PRINT DATE: 12/30/2024 SLD COUNTY/SR - ANNUAL PRINT COUNTY: WASHINGTON

DIR: B TOTAL LEN: 19.981 MI. DIST: 12-4 SR: 221
LEFT MUN: BUFFALO T RIGHT MUN: BUFFALO T

2 0 62124 0 00 0270+64 048208 FT
KNIGHT LN
(T542) 0200/0000

==

048208 FT

5 0200/0000 LENGTH(AH 2284 BK 3523)

0190/1744 VANEAL RD
(SR3014 SEG 0010/0000)

044685 FT

044685 FT 2 0 62124 0 00 0235+34

VERNER LN
(T427)

0180/3455

==

5 0190/0000 VERNER LN
(T427) LENGTH(AH 3523 BK 3460)

2 0 62124 0 00 0200+71 041225 FT
CRACRAFT RD
(SR3009 SEG 0060/0000) 0180/0000

==

0180/0197 OLD SCALE RD
041225 FT (T440)

5 0180/0000 LENGTH(AH 3460 BK 1790)

2 0 62124 0 00 0182+86 039435 FT
CRESTMONT RD
(T411) 0170/0000

==

039435 FT

5 0170/0000 LENGTH(AH 1790 BK 3188)

0160/1187 B TENMILE CK
STRUCTURE LENGTH 9 FT
BMSID 62/0221/0160/1187

EXTRACT DATE: 12/28/2024 ROADWAY MANAGEMENT SYSTEM PAGE NUMBER: 168
PRINT DATE: 12/30/2024 SLD COUNTY/SR - ANNUAL PRINT COUNTY: WASHINGTON

DIR: B TOTAL LEN: 19.981 MI. DIST: 12-4 SR: 221
LEFT MUN: SOUTH FRANKLIN T RIGHT MUN: SOUTH FRANKLIN T

2 0 62124 0 00 0150+84 036247 FT
PLEASANT GROVE RD
(SR3029 SEG 0260/3361) 0160/0000

034556 FT

032046 FT

030145 FT

2 0 62124 0 00 0052+54 026410 FT
CRAFT CREEK RD

0160/1040 HIAWATHA DR
(T441)

036247 FT

0160/0000 LENGTH(AH 3188 BK 1691)

034556 FT 2 0 62124 0 00 0133+93
0150/0000 LENGTH(AH 1691 BK 2510)

032046 FT 2 0 62124 0 00 0108+78
0140/0000 LENGTH(AH 2510 BK 1901)

0130/0600 MOBIL HOME CT
(PRDR)
0130/0495 MOBIL HOME CT
(PRDR)
0130/0470 SOUTH FRANKLIN
0130/0010 MORRIS T
030145 FT BMSSEN 62/0221/0130/0000
2 0 62124 0 00 0089+80
B TENMILE CK
BMSBG 62/0221/0130/0000
0130/0000 LENGTH(AH 1901 BK 3735)

0120/3135 MINOR LN
(TWP)

026410 FT

DIST: 12-4 SR: 221
RIGHT MUN: MORRIS T

(SR3035 SEG 0240/2980) 0120/0000

0120/0000 LENGTH(AH 3735 BK 3261)

2 0 62124 0 00 0019+45 023149 FT
MOUNT ZION RD
(SR3022 SEG 0090/2445) 0110/0000

0 2 3 1 4 9 F T

0110/0000 LENGTH(AH 3261 BK 1757)

0 2 1 3 9 2 F T

0100/0556
021392 FT

```

B TENMILE CK
STRUCTURE LENGTH 9 FT
BMSID 62/0221/0100/0556
2 0 62124 0 00 0000+00
PROSPERITY PK
(SR0018 SEG 0150/0000)
0 UTH BRIDGE RD
PROSPERITY PK
(SR0018 SEG 0150/0000)
LTH AH 001757 BK 005866

```

S 0 1 0 0 / 0 0 0 0
0 2 1 3 9 2 F T

PROSPERITY PK
(SR0018 SEG 0120/0000) 0090/2764
MORRIS TWP COMMUNITY PA
(PARK) 0090/2535

7092 / 0000
INTER-AHD
0090 / 2764

LTH AH 005866 BK 002764
PROSPERITY PK
(SR0018 SEG 0120/0000)

018628 FT

0090/0782

```

B   T E N M I L E   C K
S T R U C T U R E   L E N G T H   1 2   F T
B M S I D   6 2 / 0   2 2 1 / 0 0 9 0   1 0 7 8 2

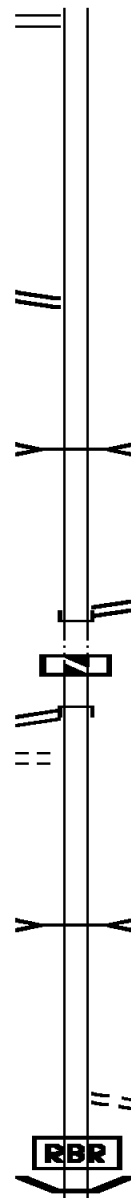
2   0   6 2 0 8 2   0   0 1   0 0 2 7 + 9 0
L E N G T H ( A H   2 7 6 4   B K   3 4 8 5 )

```

018628 F1
0090/0000

0080/2310 WEIR COLE RD
(T633)

0080/2272 BMS EN 62/0221/0080/2172



DIST: 12-4 SR: 221
RIGHT MUN: MORRIS T

EXTRACT DATE: 12/28/2024 ROADWAY MANAGEMENT SYSTEM PAGE NUMBER: 165
PRINT DATE: 12/30/2024 SLD COUNTY/SR - ANNUAL PRINT COUNTY: WASHINGTON

DIR: B TOTAL LEN: 19.981 MI. DIST: 12-4 SR: 221
LEFT MUN: MORRIS T RIGHT MUN: MORRIS T

	008298 FT		008298 FT 2 0 62011 0 01 0103+66 [S] 0050/0000 LENGTH(AH 1795 BK 2198)
CONGER RD (SR3039 SEG 0040/1818)	006100 FT 0040/0000	==	006100 FT 2 0 62011 0 01 0081+68 NC CONGR RD [S] 0040/0000 LENGTH(AH 2198 BK 1320) B TENMILE CK STRUCTURE LENGTH 16 FT 0030/1260 BMSID 62/0221/0030/1260
	004780 FT	==	004780 FT 2 0 62019 0 00 0043+83 MARTIN LN [S] 0030/0000 (TWP) LENGTH(AH 1320 BK 2680)
	002100 FT	==	002100 FT 2 0 62019 0 00 0020+47 VILLAGE: DUNNS STATION FRENCH HILL RD [S] 0020/0000 (T632) LENGTH(AH 2680 BK 2100)
	000000 FT	==	0010/1375 RINGLAND RIDGE RD (T333)
OLD SWARTZ RD (TWP)	0010/0000	==	000000 FT 2 0 62019 0 00 0000+00 NC DU NNNS STATION RD INTER-BK DUNN STATION RD (SR0221 SEG 0200/2104) MFC BEGIN = D BK-GREENE (30) [S] 0010/0000 LENGTH(AH 2100 BK 0000)

EXTRACT DATE: 12/28/2024 ROADWAY MANAGEMENT SYSTEM PAGE NUMBER: 164
PRINT DATE: 12/30/2024 SLD COUNTY/SR - ANNUAL PRINT COUNTY: WASHINGTON

DIR: B TOTAL LEN: 18.361 MI. DIST: 12-4 SR: 136
LEFT MUN: MONONGAHELA C RIGHT MUN: MONONGAHELA C

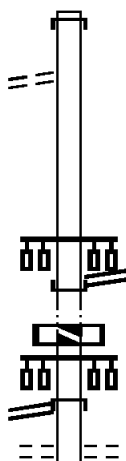
TO 0088/0600 SH
(CONN)

096946 FT

0360/0160
096739 FT

096739 FT

MAIN ST
(SR0088 SEG 0630/0000) 0350/2501



096918 FT AH-ALLEGHENY (02)
INTER-AHD MONONGAHELA BRIDGE RD
0360/0207 (SR0136 SEG 0010/0000)

096711 FT 1 0 00181 0 00 0972+38
RIDGE RD
(SR0088 SEG 0601/0570)
(SR0088 SEG 0600/0560)
NC MONONGAHELA CITY BR

INTER-BK RIDGE RD
(SR0088 SEG 0600/0560)
0360/0000 LTH AH 000207 BK 007239
096711 FT
7354/0000 LTH AH 007239 BK 002501
INTER-AHD MAIN ST
(SR0088 SEG 0630/0000)
0350/2501
0350/2284 CHESS ST
(CITY)

EXTRACT DATE: 12/28/2024 ROADWAY MANAGEMENT SYSTEM PAGE NUMBER: 163
PRINT DATE: 12/30/2024 SLD COUNTY/SR - ANNUAL PRINT COUNTY: WASHINGTON

DIR: B TOTAL LEN: 18.361 MI. DIST: 12-4 SR: 136
LEFT MUN: MONONGAHELA C RIGHT MUN: MONONGAHELA C

MORTON ST
(CITY)

0350/2106

==

094238 FT

0350/0479 BMS EN 62/0136/0350/0451
1 0 00181 0 05 0951+95
DRY RUN
0350/0451 BMSBG 62/0136/0350/0451
094210 FT 1 0 00181 0 05 0947+41
5 0350/0000 LENGTH(AH 2501 BK 2460)
MONONGAHELA
0340/2423 NEW EAGLE B

091778 FT

0340/0842 NEW EAGLE
CARROLL T
CARROLL
0340/0427 NEW EAGLE B
0340/0030 BMS EN 62/0136/0340/0000
091750 FT 1 0 00181 0 04 0922+81
DRY RUN
BMSBG 62/0136/0340/0000
5 0340/0000 LENGTH(AH 2460 BK 1757)

090021 FT

089993 FT 1 0 00181 0 04 0905+64
NEW EAGLE
CARROLL T
5 0330/0000 LENGTH(AH 1757 BK 2614)

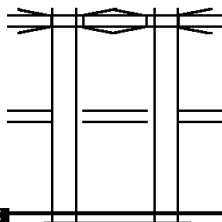

1 0 00181 0 04 0879+50 087407 FT
KEENAN HILL RD
(SR1069 SEG 0010/0000) 0320/0000

087379 FT
5 0320/0000 LENGTH(AH 2614 BK 2755)

DIR: B TOTAL LEN: 18.361 MI. DIST: 12-4 SR: 136
LEFT MUN: CARROLL T RIGHT MUN: CARROLL T

EXTRACT DATE: 12/28/2024 ROADWAY MANAGEMENT SYSTEM PAGE NUMBER: 161
PRINT DATE: 12/30/2024 SLD COUNTY/SR - ANNUAL PRINT COUNTY: WASHINGTON

DIR: B TOTAL LEN: 18.361 MI. DIST: 12-4 SR: 136
LEFT MUN: CARROLL T RIGHT MUN: CARROLL T

OP ID 62/7043/9900/4410 0291/0905		0290/0880	OP ID 62/7043/9900/4410
TURNPIKE RAMP RD TOLL 4			TURNPIKE RAMP RD TOLL 4
(TNPK)			(TNPK)
TURNPIKE RAMP RD TOLL 4			TURNPIKE RAMP RD TOLL 4
(TNPK)			(TNPK)
0291/0740		0290/0720	
1 0 00181 0 04 0799+88 079547 FT		079544 FT	1 0 00181 0 04 0799+88
MFC BEGIN = C			MFC BEGIN = C
LENGTH(AH 1570 BK 2115) 0291/0000		0290/0000	LENGTH(AH 1545 BK 2115)

077432 FT

GINGER HILL RD
(SR1087 SEG 0010/0000) 0270/2775

YOHE ST
(T835) 0270/2060
GAMBLE ST
(T833) 0270/1770
CHESTNUT LN
(TWP) 0270/1325

074068 FT

MANSION HILL RD
(T822) 0260/2151

070959 FT

077429 FT 1 0 00181 0 04 0777+33
GINGER HILL RD
(SR0917 SEG 0250/1925)
0280/0000 LENGTH(AH 2115 BK 3364)

0270/2731 CARROLL
FALLOWFIELD T
ADAMS DR
0270/2635 (PRDR)

074065 FT 1 0 00181 0 04 0744+90
0270/0000 LENGTH(AH 3364 BK 3109)
FALLOWFIELD
0260/2681 NOTTINGHAM T

070956 FT 1 0 00181 0 04 0713+81
0260/0000 LENGTH(AH 3109 BK 3810)

EXTRACT DATE: 12/28/2024 ROADWAY MANAGEMENT SYSTEM PAGE NUMBER: 160
PRINT DATE: 12/30/2024 SLD COUNTY/SR - ANNUAL PRINT COUNTY: WASHINGTON

DIR: B TOTAL LEN: 18.361 MI. DIST: 12-4 SR: 136
LEFT MUN: NOTTINGHAM T RIGHT MUN: NOTTINGHAM T

CHAPEL HILL RD
(T828)

0250/1290

067149 FT

1 0 00181 0 04 0640+73 063651 FT
PRIVATE DR
(PRDR)

0240/0000

1 0 00181 0 04 0607+54 060332 FT
WASH CO PARKS MAINT RD
(CNTY)

0230/0000

== 0250/2350 PROSSER DR
(TWP)

0250/1313 NOTTINGHAM
SOMERSET T

0250/0500 MEEK LN
(TWP)
067146 FT 1 0 00181 0 04 0675+71
5 0250/0000 LENGTH(AH 3810 BK 3498)

0240/2625 SOMERSET
NOTTINGHAM T
0240/2622 PRESTON RD
(T828)

0240/0580 LUSK RD
(T587)
0240/0151 MCILVAINE RD
(T818)
063648 FT PRIVATE DR
(PRDR)
5 0240/0000 LENGTH(AH 3498 BK 3319)

0230/2245 LANIK RD
(T804)

0230/1336 SUMNEY RD
(T587)

0230/0615 FIRST ST
(TWP)

060329 FT
5 0230/0000 LENGTH(AH 3319 BK 3235)

SCENIC LN

EXTRACT DATE: 12/28/2024 ROADWAY MANAGEMENT SYSTEM PAGE NUMBER: 159
PRINT DATE: 12/30/2024 SLD COUNTY/SR - ANNUAL PRINT COUNTY: WASHINGTON

DIR: B TOTAL LEN: 18.361 MI. DIST: 12-4 SR: 136
LEFT MUN: NOTTINGHAM T RIGHT MUN: NOTTINGHAM T

SICHI HILL RD
(T814)

0220/0940

057097 FT

1 0 00181 0 04 0506+35 050217 FT
VALLEY VIEW RD
(SR1057 SEG 0010/0000) 0200/0000

SUNDUST RD
(T782)

0190/2136

0220/2015 (PRDR)

TARA LN

0220/1580 (PRDR)

NOTTINGHAM

0220/1132 SOMERSET T

DIGGER LN

0220/0361 (PARK)

057094 FT 1 0 00181 0 04 0575+15
5 0220/0000 LENGTH(AH 3235 BK 3493)

SEAL RD

0210/1343 (T780)

053601 FT 1 0 00181 0 04 0540+22
5 0210/0000 LENGTH(AH 3493 BK 3387)

050214 FT

5 0200/0000 LENGTH(AH 3387 BK 3539)

CHURCH RD

0190/3474 (T782)

LC TO CHURCH RD

0190/3097 (CONN)

SOMERSET

0190/1896 NOTTINGHAM T

EXTRACT DATE: 12/28/2024 ROADWAY MANAGEMENT SYSTEM PAGE NUMBER: 158
PRINT DATE: 12/30/2024 SLD COUNTY/SR - ANNUAL PRINT COUNTY: WASHINGTON

DIR: B TOTAL LEN: 18.361 MI. DIST: 12-4 SR: 136
LEFT MUN: SOMERSET T RIGHT MUN: SOMERSET T

046678 FT

0190/0192 NOTTINGHAM
046675 FT SOMERSET T
1 0 00181 0 03 0471+11
SOMERSET
NOTTINGHAM T
5 0190/0000 LENGTH(AH 3539 BK 3523)
NOTTINGHAM
0180/3454 SOMERSET T

0180/1587 BROWNLEE RD
0180/1533 (SR1055 SEG 0050/0000)
BMSSEN 62/0136/0180/1518
1 0 00181 0 03 0451+07
N BRANCH OF PIGEON CREE
0180/1518 BMSBG 62/0136/0180/1518

043155 FT

043152 FT 1 0 00181 0 03 0435+88
5 0180/0000 LENGTH(AH 3523 BK 3473)

MORRISON LN
(T577)

0170/2775

POE
0170/2750 (APRA) 18 KARAT
HOGE SUMMIT RD
(T577)

039682 FT

039679 FT 1 0 00181 0 03 0401+15
5 0170/0000 LENGTH(AH 3473 BK 2668)
0160/2060 BMSSEN 62/0136/0160/2048
1 0 00181 0 03 0394+89
BR LTL CHART
0160/2048 BMSBG 62/0136/0160/2048
SOMERSET WATER RD
0160/1473 (PRDR)

EXTRACT DATE: 12/28/2024 ROADWAY MANAGEMENT SYSTEM PAGE NUMBER: 157
PRINT DATE: 12/30/2024 SLD COUNTY/SR - ANNUAL PRINT COUNTY: WASHINGTON

DIR: B TOTAL LEN: 18.361 MI. DIST: 12-4 SR: 136
LEFT MUN: SOMERSET T RIGHT MUN: SOMERSET T

1 0 00181 0 03 0374+37 037014 FT
MOSIER RD
(T756) 0160/0000

034330 FT

LINNWOOD RD
(T721)

0130/2912

037011 FT

5 0160/0000 LENGTH(AH 2668 BK 2684)

0150/1555 MONONGAHELA PARK RD
(T971)

034327 FT 1 0 00181 0 02 0344+28
EIGHTY FOUR RD
(SR0519 SEG 0090/0000)

5 0150/0000 LENGTH(AH 2684 BK 3036)
SOMERSET

0140/2868 NORTH STRABANE T
B L CHARTIER

STRUCTURE LENGTH 14 FT
0140/2844 BMSID 62/0136/0140/2844
0140/2643 BMSEN 62/0136/0140/2434

1 0 00181 0 02 0338+26
LITTLE CHARTIERS CREEK
0140/2434 BMSBG 62/0136/0140/2434
EIGHTY FOUR DR

0140/2013 (T756)
NORTH STRABANE
0140/1971 SOUTH STRABANE T

(APRA) SELECT SERVICES
0140/0950 SELECT SERVICES INC DR
(PRDR)
EIGHTY FOUR DR
0140/0415 (TWP)

0140/0178 SOUTH STRABANE
NORTH STRABANE T

5 0140/0000 1 0 00181 0 02 0313+92
LENGTH(AH 3036 BK 3598)

0130/3494 NORTH STRABANE
SOUTH STRABANE T















MITCHELL RD
0130/2912 (T720)

0130/2316 SOUTH STRABANE
NORTH STRABANE T

BR. LITTLE CHARTIERS CK

EXTRACT DATE: 12/28/2024 ROADWAY MANAGEMENT SYSTEM PAGE NUMBER: 156
PRINT DATE: 12/30/2024 SLD COUNTY/SR - ANNUAL PRINT COUNTY: WASHINGTON

DIR: B TOTAL LEN: 18.361 MI. DIST: 12-4 SR: 136
LEFT MUN: NORTH STRABANE T RIGHT MUN: NORTH STRABANE T

			0130/1422	STRUCTURE LENGTH 11 FT BMSID 62/0136/0130/1422
			0130/0713	(APRA) ATLAS SERVICES I ATLAS SERVICES INC DR (PRDR)
	027696 FT		0130/0010 027693 FT	BMSEN 62/0136/0130/0000 1 0 00181 0 02 0277+96 BR LITTLE CHARTIERS CRE BMSBG 62/0136/0130/0000 NORTH STRABANE SOUTH STRABANE T
CESSNA LN (PRDR)	0120/2665		 0130/0000	LENGTH(AH 3598 BK 2687)
			0120/2421	SOUTH STRABANE NORTH STRABANE T
HOTHOUSE LN (PRDR)	0120/1345		0120/1096	NORTH STRABANE SOUTH STRABANE T
MUNCE RD (T699)	0120/0332 025009 FT		0120/0019 025006 FT	BMSEN 62/0136/0120/0000 1 0 00181 0 02 0251+10 B L CHARTIER BMSBG 62/0136/0120/0000
			 0120/0000	LENGTH(AH 2687 BK 2634)
CARRIAGE TRADE DR (TWP)	0110/1290			
APPALOOSA LN (PRDR)	0110/0160 022375 FT		0110/0014 022372 FT	BMSEN 62/0136/0110/0000 1 0 00181 0 02 0224+72 BR LITTLE CHARTIERS CK BMSBG 62/0136/0110/0000
			 0110/0000	LENGTH(AH 2634 BK 2602)

EXTRACT DATE: 12/28/2024 ROADWAY MANAGEMENT SYSTEM PAGE NUMBER: 155
PRINT DATE: 12/30/2024 SLD COUNTY/SR - ANNUAL PRINT COUNTY: WASHINGTON

DIR: B TOTAL LEN: 18.361 MI. DIST: 12-4 SR: 136
LEFT MUN: SOUTH STRABANE T RIGHT MUN: SOUTH STRABANE T

DAVIS SCHOOL RD
(SR1049 SEG 0070/0000) 0100/0604
019773 FT

019770 FT 1 0 00181 0 01 0198+44
(TBK 1049) ZEDIKER STN
(TWP)
S 0100/0000 LENGTH(AH 2602 BK 2714)

1 0 00181 0 01 0171+30 017059 FT
DODD DR
(T990) 0090/0000

017056 FT
S 0090/0000 LENGTH(AH 2714 BK 1524)

PHILLIPS DR
(TWP) 0080/0045
015535 FT

015532 FT 1 0 00181 0 01 0155+49
QUARRY RD
(TWP)

PHILLIPS DR
(TWP) 0070/2145

NC MAIN ST
S 0080/0000 LENGTH(AH 1524 BK 2206)

WARRICK DR
(T621) 0070/0782

1 0 00181 0 01 0133+91 013329 FT
CAMERON RD
(T573) 0070/0000

013326 FT
S 0070/0000 LENGTH(AH 2206 BK 3351)

0060/2612 FLORAL HILL DR
(T573)

0060/1659 EASTPOINTE DR
(TWP)

0060/0899 CRESTVUE DR
(T489)

EXTRACT DATE: 12/28/2024 ROADWAY MANAGEMENT SYSTEM PAGE NUMBER: 154
PRINT DATE: 12/30/2024 SLD COUNTY/SR - ANNUAL PRINT COUNTY: WASHINGTON

DIR: B TOTAL LEN: 18.361 MI. DIST: 12-4 SR: 136
LEFT MUN: SOUTH STRABANE T RIGHT MUN: SOUTH STRABANE T

	009978 FT			009975 FT	1 0 00181 0 01 0098+37
				0060/0000	LENGTH(AH 3351 BK 1652)
IVY DR (TWP)	0054/0401 008326 FT			008323 FT	1 0 00181 0 00 0083+11
					MANOR DR (T527)
				0054/0000	MFC BEGIN = C LENGTH(AH 1652 BK 1415)
TRINITY PT (T524) LAKEVIEW DR (SR1014 SEG 0010/0000)	0051/0788			0050/0950	FROM 1014/0010 SH (CONN) TRINITY PT (T524) LAKEVIEW DR (SR1014 SEG 0010/0000)
				0050/0810	TO 1014/0010 SH (CONN)
				0050/0710	FROM 9504/0010 SH (CONN)
				0050/0600	PARK N RIDE ENTRANCE RD (SR9504 SEG 0010/0000)
BMS EN 62/0136/0050/0293 0051/0451 1 0 00181 0 00 0068+96 SR 0070				0050/0540	BMS EN 62/0136/0050/0293
BMS BG 62/0136/0050/0293 0051/0297				0050/0447	1 0 00181 0 00 0071+94 SR 0070
1 0 00181 0 00 0068+96 006908 FT CLARE DR (T732)				0050/0293	BMS BG 62/0136/0050/0293 LC FROM CLARE DR (CONN)
				0050/0093	1 0 00181 0 00 0068+96 CLARE DR (T732)
MFC BEGIN = C LENGTH(AH 1418 BK 3143) 0051/0000				0050/0000	MFC BEGIN = C LENGTH(AH 1415 BK 3143) LC TO T732 DR (CONN)
				0040/3031	LEMOYNE AV ET (BORO)
RYAN AV (BORO)	0040/2477			0040/2843	SOUTH STRABANE EAST WASHINGTON B
STONE DR (BORO)	0040/1806				

EXTRACT DATE: 12/28/2024 ROADWAY MANAGEMENT SYSTEM PAGE NUMBER: 153
PRINT DATE: 12/30/2024 SLD COUNTY/SR - ANNUAL PRINT COUNTY: WASHINGTON

DIR: B TOTAL LEN: 18.361 MI.
LEFT MUN: EAST WASHINGTON B

DIST: 12-4 SR: 136
RIGHT MUN: EAST WASHINGTON B

GRAYSON LN
(BORO) 0040/0369

1 0 00181 0 00 0037+74 003765 FT
CHAMBERS LN
(BORO) 0040/0000

WADE AV
(BORO) 0030/2378

NORTH AV
(SR1079 SEG 0010/0000) 0030/1450

FORREST AV
(CITY) 0030/0929

000725 FT

CITY AL
(CITY) 0020/0277
000000 FT

== == 0040/1558 WATSON AV
== == (BORO)
== == 0040/1060 WILMONT AV
== == (BORO)
== == 0040/0812 WOODS LN
== == (BORO)
== == 0040/0564 MORGAN AV
== == (BORO)
== == 0040/0186 MCKENNAN AV
== == 003765 FT (BORO)
== 5 0040/0000 LENGTH(AH 3143 BK 3040)
== VANKIRK AV
== (BORO)
== 0030/2795
== 0030/2378 WADE AV
== (BORO)
== 0030/1504 EAST LN
== (BORO)
== 0030/1438 EAST WASHINGTON
== WASHINGTON C
== 0030/0476 LINCOLN ST
== 000725 FT (CITY)
== 1 0 00181 0 00 0007+28
== COLLEGE ST
== (SR0019 SEG 0321/1134)
== 5 0030/0000 LENGTH(AH 3040 BK 0725)
== CITY AL
== (CITY)
== 0020/0603 SHAFFER AV
== (CITY)
== 0020/0277
== 000000 FT 1 0 00181 0 00 0000+00
== NC BEAU ST
== MAIN ST
== (SR1083 SEG 0014/0000)
== INTER-BK BEAU ST
== (CITY)
== 5 0020/0000 MFC BEGIN = C
== LENGTH(AH 0725 BK 0000)

EXTRACT DATE: 12/28/2024 ROADWAY MANAGEMENT SYSTEM PAGE NUMBER: 152
PRINT DATE: 12/30/2024 SLD COUNTY/SR - ANNUAL PRINT COUNTY: WASHINGTON

DIR: B TOTAL LEN: 35.597 MI. DIST: 12-4 SR: 88
LEFT MUN: UNION T RIGHT MUN: UNION T

187953 FT

1 0 00247 0 02 0849+67 186522 FT
KIRCHNER RD
(TWP) 0820/0000
KIRCHNER DR
(TWP) 0810/2508

TRAX RD
(T735)

0810/0407
183501 FT

187884 FT AH-ALLEGHENY (02)
INTER-AHD LIBRARY RD
0820/1431 (SR0088 SEG 0010/0000)

186453 FT
S 0820/0000 LENGTH(AH 1431 BK 3021)

0810/2453 OLD LR 88 RD
(TWP)

0810/1755 OLD RT 88
(TWP)

183432 FT 1 0 00247 0 02 0816+44
S 0810/0000 LENGTH(AH 3021 BK 2973)

0800/2194 CARDOX RD
(T735)

0800/0847 LIBRARY SPORTSMENS RD
(PRDR)

EXTRACT DATE: 12/28/2024 ROADWAY MANAGEMENT SYSTEM PAGE NUMBER: 151
PRINT DATE: 12/30/2024 SLD COUNTY/SR - ANNUAL PRINT COUNTY: WASHINGTON

DIR: B TOTAL LEN: 35.597 MI. DIST: 12-4 SR: 88
LEFT MUN: UNION T RIGHT MUN: UNION T

BEACH DR (PRDR)	0800/0221 180528 FT	==		180459 FT	1 0 00247 0 02 0786+71 HIDDEN HOLLOW RD (TWP)
		==		0800/0000	LENGTH(AH 2973 BK 3202)
WALTER LONG RD (T703)	0790/1720	==			
		==		0790/1140	CURDIE LN (TWP)
		==		0790/1095	SUMMERS LN (TWP)
				0790/0842	BMSSEN 62/0088/0790/0827 1 0 00247 0 02 0762+96 B PETERS CK.
				0790/0827	BMSBG 62/0088/0790/0827
ENGEL LN (TWP)	0790/0093 177326 FT	==			
				0790/0014	BMSSEN 62/0088/0790/0000 177257 FT 1 0 00247 0 02 0754+69 B PETERS CK.
				0790/0000	BMSBG 62/0088/0790/0000 LENGTH(AH 3202 BK 2870)
MORGAN LN (TWP)	0780/2725	==			
		==		0780/2700	HIDDEN VALLEY DR (PRDR)
RIDGE AV (T703)	0780/2125	==			
		==		0780/1945	UNION VALLEY APT WY (PRDR)
HIGHLAND AV (T715)	0780/1845	==			
				0780/1640	BMSSEN 62/0088/0780/1630 1 0 00247 0 02 0725+26 B PETERS CK.
				0780/1630	BMSBG 62/0088/0780/1630 GAYLE DR
SHADY AV (T717)	0780/1495	==	==	0780/1495	(T909)
KEYSTONE AV (T719)	0780/1165	==			
UNION AV (T721)	0780/0820	==			
1 0 00247 0 02 0725+26	174456 FT			174387 FT	BROWNSVILLE EXT RD (SR1033 SEG 0010/0000)

EXTRACT DATE: 12/28/2024 ROADWAY MANAGEMENT SYSTEM PAGE NUMBER: 150
PRINT DATE: 12/30/2024 SLD COUNTY/SR - ANNUAL PRINT COUNTY: WASHINGTON

DIR: B TOTAL LEN: 35.597 MI. DIST: 12-4 SR: 88
LEFT MUN: UNION T RIGHT MUN: UNION T

JASON DR
(TWP)

0780/0000

JACK ST
(T698)

0770/2511

TREVA ST
(T700)

0770/2121

ROY ST
(T702)

0770/1767

HOBBIT LN
(TWP)

0770/0956

171536 FT

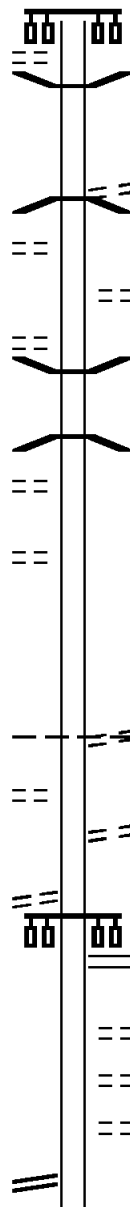
SCHOOL PL
(TWP)

0760/1782

MARION AV
(BORO)

0760/1470

WASHINGTON AV
(SR1006 SEG 0200/3481) 0760/0831
RAILROAD ST



0780/0000 LENGTH(AH 2870 BK 2920)
0770/2815 BMSSEN 62/0088/0770/2805
0 0 00000 0 00 0000+00
TO 1033/0010 SH
(CONN)
B PETERS CK.
BMSBG 62/0088/0770/2805

0770/2805

0770/2234 DON ST
(T835)

0770/1934 BMSSEN 62/0088/0770/1911
1 0 00247 0 02 0716+13
B PETERS CK.
BMSBG 62/0088/0770/1911

0770/1911

171467 FT 1 0 00247 0 02 0696+96
ST FRANCIS DR
(PRDR)
UNION
FINLEYVILLE B

0770/0000 LENGTH(AH 2920 BK 1986)

0760/1495 MARION AV
(BORO)

0760/1375 WASHINGTON AV
(SR1006 SEG 0210/0000)
NC SH

0760/1300 SHERIDAN AV
(BORO) JEFFERSON ST

0760/1164 BOYER ST
(BORO)

0760/1062 POTTER ST
(BORO)

ANN ST

DIR: B TOTAL LEN: 35.597 MI.
LEFT MUN: FINLEYVILLE B

DIST: 12-4 SR: 88
RIGHT MUN: FINLEYVILLE B

(BORO) 0760/0510

169550 FT

STONEBRIDGE RD
(TWP) 0750/1965
LC FROM STONEBRIDGE DR
(CONN) 0750/1880

W G TOMKO INC RD
(PRDR) 0750/0585
166952 FT

1 0 00247 0 03 0619+22 163748 FT
AIRPORT RD
(T834) 0740/0000
LAKE DR
(TWP) 0730/1880

1 0 00247 0 02 0594+58 161297 FT
MINGO CHURCH RD
(SR1061 SEG 0010/0000) 0730/0000

0760/0510 (BORO)
BALTIMORE AV
0760/0446 (BORO)
OAK ST
0760/0377 (BORO)
0760/0065 BMSSEN 62/0088/0760/0000
169481 FT 1 0 00247 0 02 0677+29
NC WA WASHINGTON AV
PETERS CREEK
BMSBG 62/0088/0760/0000
FINLEYVILLE
UNION T
S 0760/0000 LENGTH(AH 1986 BK 2598)

0750/1965

0750/1529 OLD LR 88 RD
M 0750/1400 (T699)
CAVC 019
BOYKA DR
(T708)

0750/0585 (APRA) W G TOMKO INC
166883 FT 1 0 00247 0 02 0651+28
S 0750/0000 LENGTH(AH 2598 BK 3204)

163679 FT

S 0740/0000 LENGTH(AH 3204 BK 2451)

161228 FT

S 0730/0000 LENGTH(AH 2451 BK 1510)

EXTRACT DATE: 12/28/2024 ROADWAY MANAGEMENT SYSTEM PAGE NUMBER: 148
PRINT DATE: 12/30/2024 SLD COUNTY/SR - ANNUAL PRINT COUNTY: WASHINGTON

DIR: B TOTAL LEN: 35.597 MI.
LEFT MUN: UNION T

DIST: 12-4 SR: 88
RIGHT MUN: UNION T

PERRY LN
(TWP)
NASAL LN
(TWP)

159787 FT

0710/2785

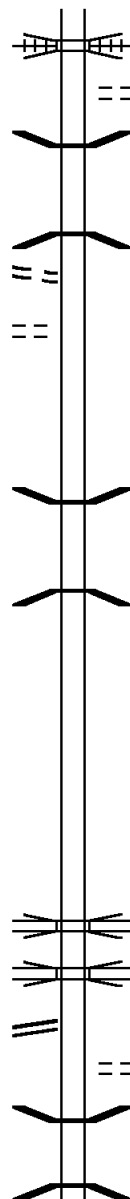
0710/2225

156909 FT

154505 FT

GINGER HILL RD
(SR1087 SEG 0060/0735) 0690/0812

152185 FT



0720/0790

0720/0690

0720/0041

159718 FT

0720/0000

0710/0035

156840 FT

0710/0000

154436 FT

0700/0000

0690/0970

0690/0820

0690/0760

0690/0089

152116 FT

NORFOLK SOUTHERN
OVERPASS IS RR X-ING
PATTERSON RD
(T992)

BMS EN 62/0088/0720/0000
1 0 00247 0 02 0579+44

FROMAN RUN
BMSBG 62/0088/0720/0000
LENGTH(AH 1510 BK 2878)

BMS EN 62/0088/0710/0000
1 0 00247 0 02 0550+57

FROMAN RUN
BMSBG 62/0088/0710/0000
LENGTH(AH 2878 BK 2404)

1 0 00247 0 02 0526+28
LENGTH(AH 2404 BK 2320)

PA TPK (TOLL 43)
OP ID 62/7043/9900/4475
PA TPK (TOLL 43, N
OP ID 62/7043/9900/4476

LAUREL LN
(TWP)

BMS EN 62/0088/0690/0000
1 0 00247 0 02 0503+09

MINGO CREEK
BMSBG 62/0088/0690/0000

EXTRACT DATE: 12/28/2024 ROADWAY MANAGEMENT SYSTEM PAGE NUMBER: 147
PRINT DATE: 12/30/2024 SLD COUNTY/SR - ANNUAL PRINT COUNTY: WASHINGTON

DIR: B TOTAL LEN: 35.597 MI. DIST: 12-4 SR: 88
LEFT MUN: UNION T RIGHT MUN: UNION T

GEARING RD
(T854)

0680/2765

149177 FT

147028 FT

145143 FT

UNION
CARROLL T
LENGTH(AH 2320 BK 3008)

0690/0000

0680/0097 BMSBN 62/0088/0680/0000
149108 FT 1 0 00247 0 02 0473+30
MINGO CREEK
BMSBG 62/0088/0680/0000
LENGTH(AH 3008 BK 2149)

0680/0000

0670/0022 BMSBN 62/0088/0670/0000
146959 FT 1 0 00247 0 02 0451+86
NC F I NLEYVILLE RD
BRIDGE CLOSED
NO UNDERPASS INFORMATIO
BMSBG 62/0088/0670/0000
LENGTH(AH 2149 BK 1885)

0670/0000

0660/0324 CARROLL
0660/0095 NEW EAGLE B
145074 FT BMSBN 62/0088/0660/0000
1 0 00247 0 02 0432+64
MINGO CREEK
BMSBG 62/0088/0660/0000
LENGTH(AH 1885 BK 2680)

0660/0000

0650/2584 TRAILER COURT DR
(PRDR)

0650/2390 TRAILER COURT DR
(PRDR)

0650/1925 FOURTH AV
(BORO)

0650/1835 BORO AL
(BORO)

DIST: 12-4 SR: 88
RIGHT MUN: NEW EAGLE B

DIR: B TOTAL LEN: 35.597 MI.
LEFT MUN: NEW EAGLE B

DIST: 12-4 SR: 88
RIGHT MUN: NEW EAGLE B

TWELFTH ST
(CITY)

CITY AL
(CITY)

CITY AL
(CITY)

SEVENTH ST
(CITY)

CITY AL
(CITY)

PIKE AL
(CITY)

FOURTH ST
(SR1018 SEG 0060/1345) 0610/1985

0630 / 0226
137206 FT

```

0630/0000 LENGTH (AH 2408 BK 2461)
DRY RUN
STRUCTURE LENGTH 10 FT
0620/1989 BMSID 62/0088/0620/1989
RAILROAD ST
0620/1572 (CITY)

```

0620/1209 (CITY) ELEVENTH ST
0620/0957 (CITY) TENTH ST

0620/0708 NINTH ST
(CITY)

0620/0461 (CITY) EIGHTH ST
0620/0231 (CITY) DIAMOND AL

```

134745 FT 1 0 00247 0 01 0327+56
              SEVENTH ST
              (CITY)
0620/0000 LENGTH(AH 2461 BK 3625)
              WEST AL
0610/3390 (CITY)
              SIXTH ST
0610/3155 (CITY)
              LONG AL
0610/2925 (CITY)

```

0610/2695 FIFTH ST
(CITY)

0610/2250 SHORT AL
(CITY)

0610/1985 THIRD ST

EXTRACT DATE: 12/28/2024 ROADWAY MANAGEMENT SYSTEM PAGE NUMBER: 144
PRINT DATE: 12/30/2024 SLD COUNTY/SR - ANNUAL PRINT COUNTY: WASHINGTON

DIR: B TOTAL LEN: 35.597 MI. DIST: 12-4 SR: 88
LEFT MUN: MONONGAHELA C RIGHT MUN: MONONGAHELA C

LINN AL
(CITY)

0610/1485

PARK AV
(SR0481 SEG 0270/2449) 0610/0490
GEORGE ST
(CITY) 0610/0305

131189 FT

BMSSEN 62/0088/0600/1275 0601/1459
O O 00000 O 00 0000+00
PIGEON CREEK
BMSBG 62/0088/0600/1275 0601/1310
GEE ST
(CITY) 0601/1250

STAIB ST
(CITY) 0601/1190
COUNTRY CLUB RD
(CITY)
MAIN ST
(SR0837 SEG 0220/3020) 0601/0975

RETAINING WALL END
BMSID 62/0088/0600/0480 0601/0602
MONONGAHELA CITY BR
(SR0136 SEG 0360/0000) 0601/0570

0610/1725 (CITY)

0610/1210 SECOND ST
(CITY)

0610/1060 CITY AL
(CITY)
0610/0865 CITY AL
(CITY)
0610/0490 FIRST ST
(CITY)

0610/0030 RAILROAD ST
(CITY)
131120 FT 1 0 00247 0 01 0296+49
NC MAIN ST

0610/0000 MFC BEGIN = B
0600/1870 LENGTH(AH 3625 BK 1870)
0600/1424 (AAR 505203C) #TRKS 01
BMSSEN 62/0088/0600/1275
O O 00000 O 00 0000+00
PIGEON CREEK
BMSBG 62/0088/0600/1275

0600/1275 FROM 0837/0220 SH
(CONN)

0600/1220

0600/0945 COUNTRY CLUB RD
(CITY)
0600/0670 MAIN ST
(SR0837 SEG 0220/3020)

FROM 0136/0360 SH
(CONN)

0600/0560 MONONGAHELA CITY BR
(SR0136 SEG 0360/0000)

[illegible]

0570/0580	120272 FT	ALEXANDER ST (T448)	1 0 00247 0 00 0187+63
		FISHER HEIGHTS RD (SR0837 SEG 0010/0000)	
0570/0000		LENGTH(AH 2526 BK 2676)	
0560/2385		ISABELLE ST (T448)	
0560/2113		RODGERS ST (T444)	
0560/1844		BAIRD ST (T601)	
0560/0817		CRAVEN DR (T450)	
117596 FT	1 0 00247 0 00 0158+00		
0560/0000	LENGTH(AH 2676 BK 3015)		
0550/3015			
0550/2365		ELIZABETH RD (TWP)	
114581 FT	1 0 00247 0 00 0123+12		
0550/0000	LENGTH(AH 3015 BK 2278)		
0540/2220		CARROLL FALLOWFIELD T ODESSA DR (TWP)	
0540/1855		RIVERVIEW AV (TWP)	
112303 FT	1 0 00247 0 00 0100+34		

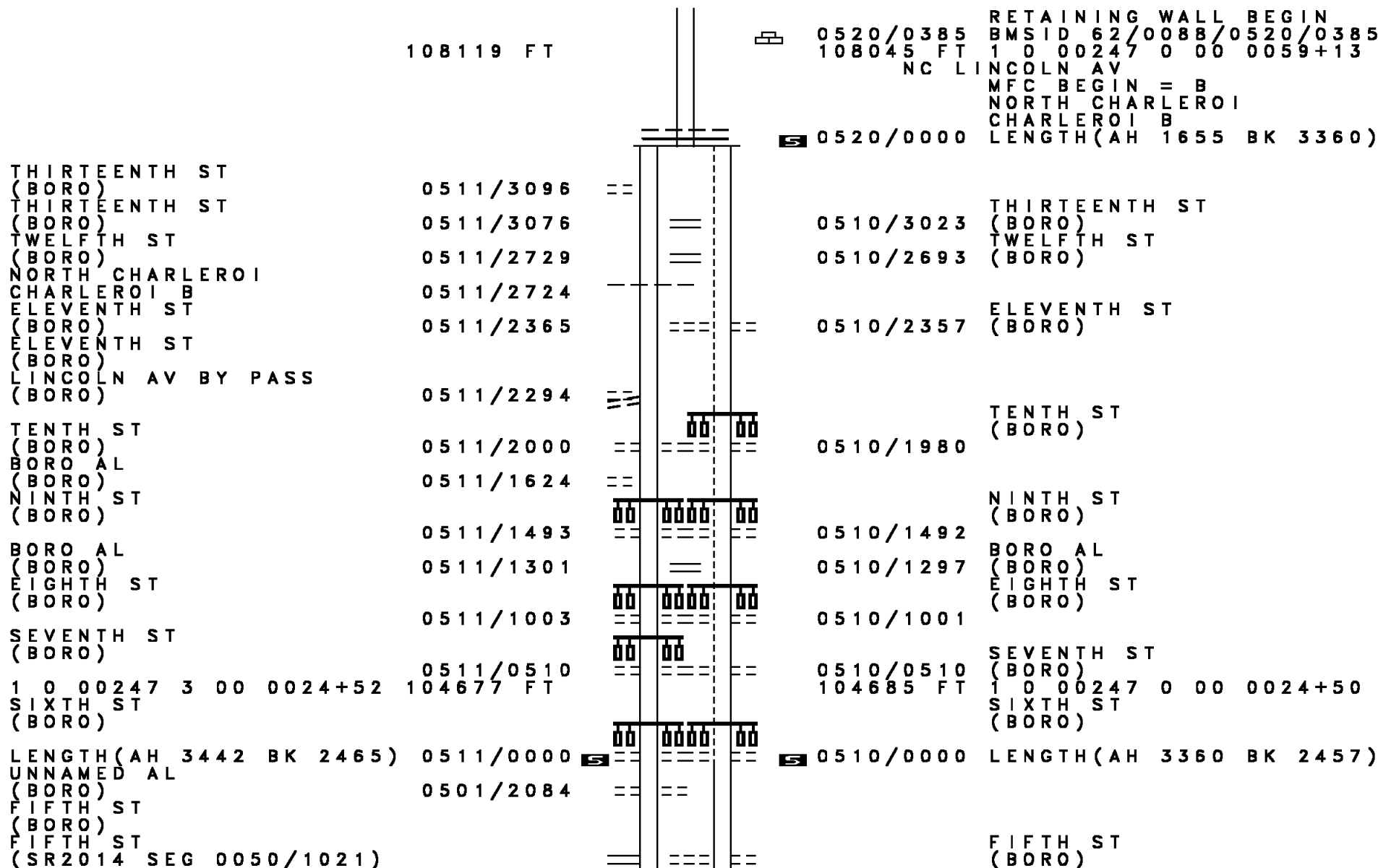
EXTRACT DATE: 12/28/2024 ROADWAY MANAGEMENT SYSTEM PAGE NUMBER: 141
PRINT DATE: 12/30/2024 SLD COUNTY/SR - ANNUAL PRINT COUNTY: WASHINGTON

DIR: B TOTAL LEN: 35.597 MI. DIST: 12-4 SR: 88
LEFT MUN: FALLOWFIELD T RIGHT MUN: FALLOWFIELD T

MCKINLEY RD (TWP) BOWMAN AV (BORO)	0540/0000 0530/2385	== ==	NC PENNSYLVANIA AV [S] 0540/0000 LENGTH(AH 2278 BK 2603)
		==	BIRCH ST (T600)
		--	FALLOWFIELD
		==	0530/1960 NORTH CHARLEROI B
		==	BIRCH ST (BORO)
WILSON AV (BORO)	0530/1461	"	
		==	WOOD ST (BORO)
FOURTH ST (SR2012 SEG 0060/1321) OLIVE AV (BORO)	0530/0949	==	
		==	0530/0810 SHEPPARD AV (BORO)
		==	RETAINING WALL END
		==	[S] 0530/0461 BMSID 62/0088/0530/0065
		==	SIGN: CANTILEVER
		==	0530/0237 BMSID 62/0088/0530/0237
		==	RETAINING WALL BEGIN
		==	[S] 0530/0065 BMSID 62/0088/0530/0065
	109774 FT	==	109700 FT 1 0 00247 0 00 0074+99
		==	NC FORTH ST
LOCK ST (BORO)	0530/0000	==	BRIDGE ST (SR2018 SEG 0010/0000)
		==	[S] 0530/0000 LENGTH(AH 2603 BK 1655)
		==	SIGN: CANTILEVER
		==	0520/1460 BMSID 62/0088/0520/1460
		==	FIFTH ST (BORO)
SIXTH ST (BORO)	0520/1120	==	
		==	0520/1370
		==	RETAINING WALL END
		==	[S] 0520/1085 BMSID 62/0088/0520/0685
		==	SEVENTH ST (BORO)
		==	0520/0775
		==	RETAINING WALL BEGIN
		==	[S] 0520/0685 BMSID 62/0088/0520/0685
SEVENTH ST (BORO)	0520/0665	==	
		==	RETAINING WALL END
		==	[S] 0520/0643 BMSID 62/0088/0520/0385
		==	GREGG WY (BORO)
		==	0520/0485

EXTRACT DATE: 12/28/2024 ROADWAY MANAGEMENT SYSTEM PAGE NUMBER: 140
PRINT DATE: 12/30/2024 SLD COUNTY/SR - ANNUAL PRINT COUNTY: WASHINGTON

DIR: B TOTAL LEN: 35.597 MI. DIST: 12-4 SR: 88
LEFT MUN: NORTH CHARLEROI B RIGHT MUN: NORTH CHARLEROI B



DIR: B TOTAL LEN: 35.597 MI. DIST: 12-4 SR: 88
LEFT MUN: CHARLEROI B RIGHT MUN: CHARLEROI B

FOURTH ST (BORO)	0501/1948	000000	0500/1948	FOURTH ST (BORO)
THIRD ST (BORO)	0501/1482	000000	0500/1479	THIRD ST (BORO)
BORO AL (BORO)	0501/1030	000000	0500/1011	SECOND ST (BORO)
	0501/0690	000000	0500/0543	
SECOND ST (BORO)		000000		
BORO AL (BORO)	0501/0535	000000		
PINE AL (BORO)	0501/0415	000000		
1 0 00247 3 00 0000+00	0501/0040	000000	102228 FT 1 0 00247 0 00 0000+00	
FIRST ST (SR2016 SEG 0080/1008)	102212 FT		NC MC KEAN AV (BORO)	
NC FALLOWFIELD AV (BORO)			FIRST ST (SR0088 SEG 0496/0000)	
FIRST ST (SR0088 SEG 0496/0263)	INTER-BK		INTER-BK PENNSYLVANIA AV (SR0088 SEG 0496/0000)	
MFC BEGIN = B			MFC BEGIN = B	
LTH AH 002465 BK 000100	0501/0000	000000	LTH AH 002457 BK 000100	
	102212 FT		7498/0000	
FIRST ST (SR2016 SEG 0080/1008)			INTER-AHD	
FALLOWFIELD AV ET (BORO)	0496/0263		0496/0263	
			0496/0135	
	101949 FT		101965 FT	
			LONG AL (BORO)	
			1 0 00118 0 02 0676+87	
			MC KEAN AV (SR0088 SEG 0501/0000)	
			(SR0088 SEG 0500/0000)	
			NC F FIRST ST	
			FIRST ST (BORO)	
			0496/0000 LENGTH(AH 0263 BK 3551)	
			0490/2643 BMS EN 62/0088/0490/2545	
			CHARLEROI	

EXTRACT DATE: 12/28/2024 ROADWAY MANAGEMENT SYSTEM PAGE NUMBER: 138
PRINT DATE: 12/30/2024 SLD COUNTY/SR - ANNUAL PRINT COUNTY: WASHINGTON

DIR: B TOTAL LEN: 35.597 MI. DIST: 12-4 SR: 88
LEFT MUN: CHARLEROI B RIGHT MUN: CHARLEROI B

BOLTZ AV
(BORO)
GRANDVIEW WY
(BORO)

0490/2121

0490/2077

TO 8052/0250 SH
(CONN)

0490/0094
098398 FT

FROM 8052/0260 SH
(CONN)

0480/3020

STATE ST
(BORO)

0480/1115

TO 8052/0020 SH
(CONN)

0480/0085
095287 FT

FROM 8052/0010 SH
(CONN)

0470/3175

RBR

0490/2591 SPEERS B
1 0 00118 0 02 0698+65

P3
0490/2545 MAPLE CREEK
BMSBG 62/0088/0490/2545

098414 FT 1 0 00118 0 02 0724+48
RAMP RD
(SR8052 SEG 0250/0000)
RAMP RD
(SR8052 SEG 0260/1612)
S 0490/0000 LENGTH(AH 3551 BK 3111)

0480/2601 TRIB. MONONGAHELA RIVER
STRUCTURE LENGTH 9 FT
BMSID 62/0088/0480/2601

0480/1756 OTHER
OVERPASS IS RR X-ING
SR 0070
0480/1533 OP ID 62/0070/0400/1415
STATE ST
0480/1115 (BORO)

095303 FT 1 0 00268 0 05 1122+32
RAMP RD
(SR8052 SEG 0020/0000)
RAMP RD
(SR8052 SEG 0010/1728)
MFC BEGIN = B
S 0480/0000 LENGTH(AH 3111 BK 3283)

EXTRACT DATE: 12/28/2024 ROADWAY MANAGEMENT SYSTEM PAGE NUMBER: 137
PRINT DATE: 12/30/2024 SLD COUNTY/SR - ANNUAL PRINT COUNTY: WASHINGTON

DIR: B TOTAL LEN: 35.597 MI.
LEFT MUN: SPEERS B

DIST: 12-4 SR: 88
RIGHT MUN: SPEERS B

			0470/1735	BMS EN 62/0088/0470/1721 1 0 00268 0 05 1106+45 S T MONONGAH
			0470/1721	BMS BG 62/0088/0470/1721
				SPEERS
			0470/0565	DUNLEVY B
	092004 FT		092020 FT	1 0 00268 0 05 1088+38 NC PENNSYLVANIA AV DEWEY ST (BORO)
		==	0470/0000	LENGTH(AH 3283 BK 2893)
SPHAR ST (BORO)		==	0460/2000	FRICK ST (BORO)
	089111 FT		089127 FT	1 0 00268 0 05 1060+14 DUNLEVY POST OFFICE DR (GOVT)
		==	0460/0000	LENGTH(AH 2893 BK 2437)
			0450/0981	DUNLEVY ALLENPORT B SCHOOLHOUSE ST (BORO)
	086674 FT		0450/0523	
			086690 FT	1 0 00268 0 05 1035+77 BROADWAY ST (BORO)
		==	0450/0000	LENGTH(AH 2437 BK 3170)
			0440/3128	RETAINING WALL END BMS ID 62/0088/0440/2902
			0440/2945	RETAINING WALL BEGIN BMS ID 62/0088/0440/2902
	083504 FT		083520 FT	1 0 00268 0 05 1004+07 HOODERS RUN

EXTRACT DATE: 12/28/2024 ROADWAY MANAGEMENT SYSTEM PAGE NUMBER: 136
PRINT DATE: 12/30/2024 SLD COUNTY/SR - ANNUAL PRINT COUNTY: WASHINGTON

DIR: B TOTAL LEN: 35.597 MI. DIST: 12-4 SR: 88
LEFT MUN: ALLENPORT B RIGHT MUN: ALLENPORT B

BRIGGS ST
(BORO)
ALLEN ST
(BORO)

0430/1810

0430/1450

081580 FT

MALLARD ST
(BORO)

0420/3390

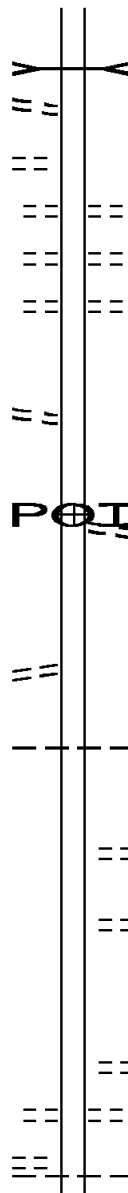
MARTIN HILL RD
(BORO)

0420/1010

077935 FT

SPRUCE WY
(BORO)

0400/1986



STRUCTURE LENGTH 10 FT
BMSID 62/0088/0440/0000
LENGTH(AH 3170 BK 1924)
[S] 0440/0000
FERRY ST
(BORO)
BRIDGE ST
(BORO)
WASHINGTON ST
(BORO)
0430/1165
0430/0765
0430/0435
081596 FT 1 0 00268 0 05 0984+35
NC MAIN ST
[S] 0430/0000 LENGTH(AH 1924 BK 3645)
(APRA) WHEELING PGH STE
WHEELING PGH STEEL DR
(PRDR)
0420/2620
ALLENPORT
STOCKDALE B
1 0 00268 0 05 0948+69
PRIVATE DR
(PRDR)
[S] 0420/0000 LENGTH(AH 3645 BK 1950)
(TBK 2029) LOCUST ST
(BORO)
0410/1096
076001 FT 1 0 00268 0 05 0929+19
VINE ST
(BORO)
[S] 0410/0000 LENGTH(AH 1950 BK 2362)
ELM ST
(BORO)
0400/2110
STOCKDALE

EXTRACT DATE: 12/28/2024 ROADWAY MANAGEMENT SYSTEM PAGE NUMBER: 135
PRINT DATE: 12/30/2024 SLD COUNTY/SR - ANNUAL PRINT COUNTY: WASHINGTON

DIR: B TOTAL LEN: 35.597 MI. DIST: 12-4 SR: 88
LEFT MUN: STOCKDALE B RIGHT MUN: STOCKDALE B

SPISAK LN
(PRDR) 0400/1674
WALNUT ST
(BORO) 0400/1150
MAPLE ST
(BORO) 0400/0863

LOCUST ST
(BORO) 0400/0575
HORSESHOE DR
(BORO) 0400/0275
HORSESHOE DR
(BORO) 0400/0075
073623 FT

RUTH ST
(BORO) 0390/2768
(TBK 2029) MT TABOR RD
(BORO) 0390/2221
OSTRANDER ST
(BORO) 0390/1827
SAM AL
(BORO) 0390/1497
HOWARD ST
(BORO) 0390/1406
REBECCA ST
(BORO) 0390/1105
SPHAR ST
(BORO) 0390/0624
070585 FT

ROBBINS ST
(BORO) 0390/0000

0400/1736 ALLENPORT B

0400/0579 ALLENPORT
ROSCOE B

073639 FT 1 0 00268 0 05 0905+53
(TBK 2029) COWEN ST
(BORO)
0400/0000 LENGTH(AH 2362 BK 3038)

NC CHESTER AV

0390/1406 HOWARD ST
(BORO)

070601 FT 1 0 00268 0 05 0874+14
NC SHORT ST

0390/0000 ELCO B
LENGTH(AH 3038 BK 2169)
CLEVELAND ST
(BORO)
STERLING ST
(BORO)
JOBES ST
(BORO)
DOWLER ST
(BORO)
VESTA ST
(BORO)
0380/1287 FORSYTHE ST

EXTRACT DATE: 12/28/2024 ROADWAY MANAGEMENT SYSTEM PAGE NUMBER: 134
PRINT DATE: 12/30/2024 SLD COUNTY/SR - ANNUAL PRINT COUNTY: WASHINGTON

DIR: B TOTAL LEN: 35.597 MI. DIST: 12-4 SR: 88
LEFT MUN: ELCO B RIGHT MUN: ELCO B

	068416 FT	0380/0719 (BORO) LINCOLN AV
		0380/0430 (BORO)
		068432 FT 1 0 00268 0 05 0852+45
		WOODS RUN
		STRUCTURE LENGTH 10 FT
		BMSID 62/0088/0380/0000
HOLLOW RD (BORO)	0370/2935	5 0380/0000 LENGTH(AH 2169 BK 2976)
	065440 FT	065456 FT 1 0 00268 0 05 0822+67
		ELCO
		CALIFORNIA B
		5 0370/0000 LENGTH(AH 2976 BK 1421)
ELCO HILL RD (SR2033 SEG 0040/3075)	064019 FT 0360/0000	064035 FT 1 0 00268 0 04 0808+02
		NC ELCO HILL RD
		5 0360/0000 LENGTH(AH 1421 BK 1661)
1 0 00268 0 04 0793+55 DALLY RD (SR2027 SEG 0010/0000)	062358 FT 0354/0000	062374 FT
		5 0354/0000 LENGTH(AH 1661 BK 2819)
	059539 FT	059555 FT 1 0 00268 0 04 0765+57
		5 0350/0000 LENGTH(AH 2819 BK 3771)

EXTRACT DATE: 12/28/2024 ROADWAY MANAGEMENT SYSTEM PAGE NUMBER: 133
PRINT DATE: 12/30/2024 SLD COUNTY/SR - ANNUAL PRINT COUNTY: WASHINGTON

DIR: B TOTAL LEN: 35.597 MI. DIST: 12-4 SR: 88
LEFT MUN: CALIFORNIA B RIGHT MUN: CALIFORNIA B

PIKE RUN RD
(SR2036 SEG 0110/2463) 0340/0000
FROM 2036/0110 SH (CONN) 0330/1570

THIRD ST ET
(SR2083 SEG 0011/2010)
(SR2083 SEG 0010/1979) 0330/0000

BORO WY
(BORO) 0310/1280

0340/1200 RETAINING WALL END
BMSID 62/0088/0340/0745
CALIFORNIA
0340/1135 COAL CENTER B
0340/0925 RETAINING WALL BEGIN
BMSID 62/0088/0340/0745
FROM 2087/0010 SH
0340/0145 (CONN)
055784 FT 1 0 00268 0 03 0722+35
SPRING ST
0340/0000 (SR2087 SEG 0010/2069)
LENGTH(AH 3771 BK 1681)
0330/1391 COAL CENTER
CALIFORNIA B
0330/0553 POPLAR DR
(SR2087 SEG 0010/0000)
PIKE RUN
STRUCTURE LENGTH 40 FT
0330/0265 BMSID 62/0088/0330/0265
054103 FT 1 0 00268 0 03 0706+85
VILLAGE: COAL CENTER
NC HIGH POINT DR
0330/0000 LENGTH(AH 1681 BK 2047)
0320/1390 CALIFORNIA PARK
(BORO)
052056 FT 1 0 00268 0 03 0686+00
NC THIRD ST ET
MECHANIC ST
(BORO)
0320/0000 LENGTH(AH 2047 BK 1406)
0310/1144 ASH ST
(BORO)
0310/0951 SPRING ST
(BORO)
0310/0765 UNION ST
(BORO)
0310/0572 PLUM ST
(BORO)

EXTRACT DATE: 12/28/2024 ROADWAY MANAGEMENT SYSTEM PAGE NUMBER: 132
PRINT DATE: 12/30/2024 SLD COUNTY/SR - ANNUAL PRINT COUNTY: WASHINGTON

DIR: B TOTAL LEN: 35.597 MI. DIST: 12-4 SR: 88
LEFT MUN: CALIFORNIA B RIGHT MUN: CALIFORNIA B

		0310/0383	LIBERTY ST (BORO)	
		0310/0191	PEACH AV (BORO)	
050634 FT		050650 FT	1 0 00268 0 03 0671+91 WOOD ST (BORO)	
			NC TH	
			THIRD ST (BORO)	
		0310/0000	LENGTH (AH 1406 BK 0754) MONROE ST (BORO)	
		0300/0560	FOURTH ST (BORO)	
		0300/0375	CHERRY WY (BORO)	
		0300/0185	(BORO)	
049880 FT		049896 FT	1 0 00268 0 03 0664+34 FIFTH ST (BORO)	
		0300/0000	LENGTH (AH 0754 BK 2755) SOUTH DR (BORO)	
		0290/2558	BORO RD (BORO)	
		0290/2283	KRAMER AV (BORO)	
		0290/2138	WILKINS AV (BORO)	
SEVENTH ST (BORO)	0290/1780	0290/1780	PENNSYLVANIA AV (BORO)	
		0290/1502	HARRIS ST (BORO)	
		0290/1273		
HILLCREST DR (BORO)	0290/1225		KALLURAN ST (BORO)	
		0290/1065		
		0290/0365	FROM 0088/0290 SH (CONN)	
SKYLINE DR (BORO)				
MALDEN RD				
(SR2073 SEG 0050/3554)				
(SR2073 SEG 0051/3587)	0290/0270	0290/0270	TO 0088/0290 SH (CONN)	
FROM 2073/0050 SH	0290/0165	0290/0165		
(CONN)	047125 FT	047141 FT	1 0 00268 0 03 0639+39 NC WOOD ST ELLSWORTH ST	

EXTRACT DATE: 12/28/2024 ROADWAY MANAGEMENT SYSTEM PAGE NUMBER: 131
PRINT DATE: 12/30/2024 SLD COUNTY/SR - ANNUAL PRINT COUNTY: WASHINGTON

DIR: B TOTAL LEN: 35.597 MI. DIST: 12-4 SR: 88
LEFT MUN: CALIFORNIA B RIGHT MUN: CALIFORNIA B

HIGHLAND DR (SR2075 SEG 0030/1993)	0290/0000	==	==	5 0290/0000	(BORO) LENGTH(AH 2755 BK 2146) BONNIE LN (PRDR)
1 0 00268 0 03 0615+93 044979 FT HILL ST (BORO)	0280/0000	==	==	5 0280/0000	044995 FT EDWARD ST (BORO) LENGTH(AH 2146 BK 1881)
1 0 00268 0 04 0597+23 043098 FT JAMES ADAMSON STADIUM (PRDR)	0270/0000	==		5 0270/0000	043114 FT LENGTH(AH 1881 BK 3011)
UNIVERSITY PARK DR (PRDR)	0260/1875	==			
UNIVERSITY PARK DR (PRDR)	0260/1750	==			
BLAINE RD (BORO)	0260/0895	==	==	0260/1325	WOODLAND CT (PRDR)
1 0 00268 0 03 0567+83 040087 FT BLAINE RD (BORO)	0260/0000	==	==	5 0260/0000	040103 FT LENGTH(AH 3011 BK 2351)
	037736 FT			5 0250/0000	037752 FT 1 0 00268 0 02 0554+45 NC 88TH INF DIV HW MFC BEGIN = C LENGTH(AH 2351 BK 2146)
CALIFORNIA WEST BROWNSVILLE B	0241/1970	-	-	0240/1970	CALIFORNIA WEST BROWNSVILLE B
WEST BROWNSVILLE CALIFORNIA B	0241/1376	-	-	0240/1376	WEST BROWNSVILLE CALIFORNIA B
		-	-	0240/0873	CALIFORNIA WEST BROWNSVILLE B

EXTRACT DATE: 12/28/2024 ROADWAY MANAGEMENT SYSTEM PAGE NUMBER: 130
PRINT DATE: 12/30/2024 SLD COUNTY/SR - ANNUAL PRINT COUNTY: WASHINGTON

DIR: B TOTAL LEN: 35.597 MI. DIST: 12-4 SR: 88
LEFT MUN: CALIFORNIA B RIGHT MUN: CALIFORNIA B

WILSON RD (T385) 0241/0885 == == ==	0240/0870 WILSON RD (T385)
CALIFORNIA	
WEST BROWNSVILLE B 0241/0873 - - -	
RAMP H RD	
(SR8042 SEG 0250/0000) 0241/0417 ==	
1 0 00268 0 02 0532+99 035588 FT	035606 FT 1 0 00268 0 02 0532+99
RAMP F RD	RAMP F RD
(SR8042 SEG 0260/0000)	(SR8042 SEG 0260/0000)
RAMP G RD	RAMP G RD
(SR8042 SEG 0750/2877)	(SR8042 SEG 0750/2877)
LENGTH(AH 2148 BK 0570) 0241/0000 S	S 0240/0000 LENGTH(AH 2146 BK 0562)
1 0 00268 0 02 0527+04 035018 FT	
RAMP I RD	
(SR8042 SEG 0500/2364)	
LENGTH(AH 0570 BK 1930) 0231/0000 S	S 035044 FT 1 0 00268 0 02 0527+04
	S 0230/0000 LENGTH(AH 0562 BK 1980)
1 0 00268 0 02 0507+90 033088 FT	033064 FT 1 0 00268 0 02 0507+90
SR 0040	SR 0040
OP ID 62/0040/0840/0000	OP ID 62/0040/0840/0000
NC BLAINSBURG HILL RD	NC BLAINSBURG HILL RD
BLAINSBURG HILL RD	BLAINSBURG HILL RD
(SR2089 SEG 0081/1348)	(SR2089 SEG 0080/1374)
LTH AH 001930 BK 000100 0225/0000 S	S 0224/0000
033088 FT	033064 FT
LTH AH 000100 BK 001760 7203/0000	7202/0000 LTH AH 000100 BK 001700
(SR2089 SEG 0013/0000)	
CENTERVILLE B 0143/1760 - - -	INTER-AHD ALICIA AV
	(SR2089 SEG 0012/0000)
	0142/1700 CENTERVILLE B
FROM TURNPIKE RAMP RD	FROM TURNPIKE RAMP RD
(CONN)	(CONN)
TO TURNPIKE RAMP RD	TO TURNPIKE RAMP RD
(CONN) 0143/1110 == == ==	0142/1090 (CONN)
	0142/1045 TURNPIKE RAMP RD TOLL 4
TURNPIKE RAMP RD TOLL 4	(TNPK)
(TNPK) 0143/1040 ==	
RELOCATED TWO MILE RUN	RELOCATED TWO MILE RUN
STRUCTURE LENGTH 14 FT	STRUCTURE LENGTH 14 FT
BMSID 62/0088/0142/0700 0143/0715 > - <	0142/0700 BMSID 62/0088/0142/0700
NOBLE RD	NOBLE RD
(BORO) 0143/0630 == ==	0142/0620 (BORO)

EXTRACT DATE: 12/28/2024 ROADWAY MANAGEMENT SYSTEM PAGE NUMBER: 129
PRINT DATE: 12/30/2024 SLD COUNTY/SR - ANNUAL PRINT COUNTY: WASHINGTON

DIR: B TOTAL LEN: 35.597 MI. DIST: 12-4 SR: 88
LEFT MUN: CENTERVILLE B RIGHT MUN: CENTERVILLE B

0 0 00000 0 00 0000+00 031328 FT 031364 FT 0 0 00000 0 00 0000+00
MFC BEGIN = C MFC BEGIN = C
LENGTH(AH 1760 BK 2100) 0143/0000 0142/0000 LENGTH(AH 1700 BK 2100)

029228 FT

==

0130/0435
029264 FT

CARSON DR
(TWP)
1 0 00268 0 01 0306+07
RIDGE RD
(SR2026 SEG 0050/0000)
LENGTH(AH 2100 BK 2252)

026976 FT

027012 FT 1 0 00268 0 01 0281+98
DRIFTWOOD RD
(BORO)

NC LOW HILL RD
0120/0000 LENGTH(AH 2252 BK 3997)

ELDER ST
(BORO)
ASH ST
(BORO)
GILLIS RD
(BORO)

022979 FT

0110/0000

0100/1272

0100/0835

021211 FT

==

==

==

023015 FT 1 0 00268 0 01 0242+55

VILLAGE: LOW HILL
0110/0000 LENGTH(AH 3997 BK 1768)

021247 FT 1 0 00268 0 01 0213+59

0100/0000 LENGTH(AH 1768 BK 3244)

EXTRACT DATE: 12/28/2024 ROADWAY MANAGEMENT SYSTEM PAGE NUMBER: 128
PRINT DATE: 12/30/2024 SLD COUNTY/SR - ANNUAL PRINT COUNTY: WASHINGTON

DIR: B TOTAL LEN: 35.597 MI. DIST: 12-4 SR: 88
LEFT MUN: CENTERVILLE B RIGHT MUN: CENTERVILLE B

1 0 00268 0 00 0181+15 017967 FT
HANCOCK RD
(TWP) 0090/0000
BARNEYS RUN RD
(SR2065 SEG 0010/0000) 0080/1800
FOR SR 0088 AND 2065
(CONN) 0080/1710

1 0 00268 0 00 0161+87 015997 FT
COMMUNITY ST
(TWP) 0080/0000

1 0 00268 0 00 0146+26 014449 FT
(TBK 2061) FISHPOT RUN R
(TWP) 0070/0000

BEALLSVILLE RD
(SR2063 SEG 0010/0000) 0060/2035

011434 FT

== 0090/1497 MAPLE GLEN DR
(TWP)
018003 FT
S 0090/0000 LENGTH(AH 3244 BK 1970)
==
==
==
--
0080/1678 CENTERVILLE
EAST BETHLEHEM T
BARNEYS RUN
STRUCTURE LENGTH 29 FT
0080/1631 BMSID 62/0088/0080/1631
--
016033 FT
S 0080/0000 LENGTH(AH 1970 BK 1548)
RETAINING WALL END
0070/1085 BMSID 62/0088/0070/0942
RETAINING WALL BEGIN
0070/0942 BMSID 62/0088/0070/0942
014485 FT
S 0070/0000 LENGTH(AH 1548 BK 3015)
N B FISHPOT
STRUCTURE LENGTH 34 FT
0060/2756 BMSID 62/0088/0060/2756
0060/2630 (AAR 367876H) #TRKS 01
0060/2430 (TBK 2031) FLUSHING RD
(TWP)
==
==
011470 FT 1 0 00268 0 00 0116+81
NC FRONT ST
MFC BEGIN = C
S 0060/0000 LENGTH(AH 3015 BK 2385)

DIST: 12-4 SR: 88
RIGHT MUN: EAST BETHLEHEM T

EXTRACT DATE: 12/28/2024 ROADWAY MANAGEMENT SYSTEM PAGE NUMBER: 126
PRINT DATE: 12/30/2024 SLD COUNTY/SR - ANNUAL PRINT COUNTY: WASHINGTON

DIR: B TOTAL LEN: 35.597 MI. DIST: 12-4 SR: 88
LEFT MUN: EAST BETHLEHEM T RIGHT MUN: EAST BETHLEHEM T

FERRY AV (TWP)	0030/0000	==	==	0030/0000	(TWP) LENGTH(AH 3215 BK 2410)
MILL ST (TWP)	0020/1505	==	==	0020/1535	MILL ST (TWP)
WALNUT ST (TWP)	0020/1245	==	==	0020/1300	PERCH ST (TWP) WEST ST (TWP)
WALNUT ST (TWP)	0020/1050	==	==	0020/0950	CENTER ST (TWP)
CENTER ST (TWP)	0020/0940	==	==	0020/0739	OIL ST (TWP)
		==	==	0020/0330	MORTON ST (TWP)
	003460 FT	==	==	003460 FT	1 0 00268 0 00 0037+04 CONSOLIDATED RAIL CORPO OVERPASS IS RR X-ING
				0020/0000	LENGTH(AH 2410 BK 3460) RETAINING WALL END
				0010/3460	BMSID 62/0088/0010/2872 RETAINING WALL BEGIN
				0010/3160	BMSID 62/0088/0010/2872
MAIN ST (SR2039 SEG 0072/0825)	0010/0055 000000 FT	==	==	000000 FT	1 0 00268 0 00 0000+00 VILLAGE: MILLSBORO
				INTER-BK	NC FRONT ST MILLSBORO HILL RD (SR0088 SEG 0440/2375) MFC BEGIN = C BK-GREENE (30)
				0010/0000	LENGTH(AH 3460 BK 0000)

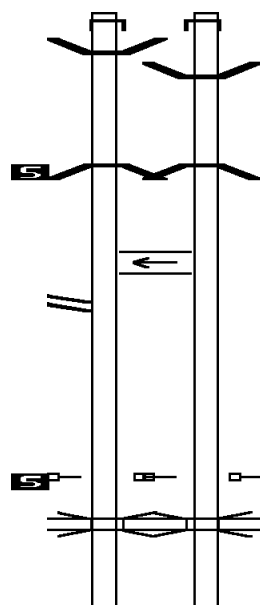
EXTRACT DATE: 12/28/2024 ROADWAY MANAGEMENT SYSTEM PAGE NUMBER: 125
PRINT DATE: 12/30/2024 SLD COUNTY/SR - ANNUAL PRINT COUNTY: WASHINGTON

DIR: N TOTAL LEN: 24.097 MI. DIST: 12-4 SR: 79
LEFT MUN: CECIL T RIGHT MUN: CECIL T

AH-ALLEGHENY (02) 127234 FT
SR 0079 SH INTER-AHD
(SR0079 SEG 0497/0000) 0495/0760
BMS EN 62/0079/0495/0000 0495/0441
1 0 01016 0 00 0621+17 126474 FT
SR 576 EB
BMSBG 62/0079/0495/0000
LENGTH(AH 0760 BK 2565) 0495/0000

TURNPIKE RAMP RD TOLL 5
(TNPK) 0491/1500

1 0 01016 0 00 0594+72 123909 FT
MILEPOST 049.00
LENGTH(AH 2565 BK 2669) 0491/0000
SR 1034 MORGAN RD
OP ID 62/1034/0010/0000 0485/2115



124706 FT
INTER-AHD SR 0079 SH
0494/0847 (SR0079 SEG 0496/0000)
0494/0448 BMS EN 62/0079/0494/0000
123859 FT 1 0 01016 0 00 0621+17
SR 576 EB
BMSBG 62/0079/0494/0000
LENGTH(AH 0847 BK 2510)

0490/1590 CROSSOVER RD
(CONN)

121349 FT 1 0 01016 0 00 0594+72
MILEPOST 049.00
LENGTH(AH 2510 BK 2689) 0490/0000
SR 1034 MORGAN RD
OP ID 62/1034/0010/0000 0484/2145

TURNPIKE RAMP RD TOLL 5

EXTRACT DATE: 12/28/2024 ROADWAY MANAGEMENT SYSTEM PAGE NUMBER: 124
PRINT DATE: 12/30/2024 SLD COUNTY/SR - ANNUAL PRINT COUNTY: WASHINGTON

DIR: N TOTAL LEN: 24.097 MI. DIST: 12-4 SR: 79
LEFT MUN: CECIL T RIGHT MUN: CECIL T

UNKNOWN STREAM
STRUCTURE LENGTH 10 FT
BMSID 62/0079/0484/0655 0485/0655

1 0 01016 0 00 0568+32 121240 FT
LENGTH(AH 2669 BK 2625) 0485/0000

BMSID 62/0079/0481/0880 0481/1305
1 0 01016 0 00 0542+01
SR 1010
BMSBG 62/0079/0481/0880 0481/0880

1 0 01016 0 00 0542+01 118615 FT
MILEPOST 048.00
LENGTH(AH 2625 BK 2355) 0481/0000

RAMP D RD
(SR8031 SEG 0500/0000) 0475/1225

BMSID 62/0079/0475/0190 0475/0298
0 0 00000 0 00 0000+00
SR 1032 EB
BMSBG 62/0079/0475/0190 0475/0190

1 0 01016 0 00 0519+31 116260 FT
LENGTH(AH 2355 BK 3050) 0475/0000

RAMP C RD
(SR8031 SEG 0250/1165) 0471/2105

0484/0970 (TNPK)

0484/0655

118660 FT
0484/0000

0480/1650

0480/1461
0480/1305

0480/0880

0480/0351
116020 FT

0480/0000

0474/0288

0474/0180
113750 FT

0474/0000

0470/1780

0470/0397

UNKNOWN STREAM
STRUCTURE LENGTH 10 FT
BMSID 62/0079/0484/0655

1 0 01016 0 00 0568+32
LENGTH(AH 2689 BK 2640)

TURNPIKE RAMP RD TOLL 5
(TNPK)

SIGN: CANTILEVER
BMSID 62/0079/0480/1461
BMSID 62/0079/0480/0880
1 0 01016 0 00 0550+02
SR 1010

BMSBG 62/0079/0480/0880

SIGN: CANTILEVER
BMSID 62/0079/0480/0351
1 0 01016 0 00 0542+01
MILEPOST 048.00

LENGTH(AH 2640 BK 2270)

BMSID 62/0079/0474/0180
0 0 00000 0 00 0000+00
SR 1032

BMSBG 62/0079/0474/0180
1 0 01016 0 00 0519+31
RAMP B RD

(SR8031 SEG 0020/1100)
LENGTH(AH 2270 BK 3010)

RAMP A RD
(SR8031 SEG 0010/0000)

SIGN: SHAPE OR TUBE
BMSID 62/0079/0470/0397

EXTRACT DATE: 12/28/2024 ROADWAY MANAGEMENT SYSTEM PAGE NUMBER: 123
PRINT DATE: 12/30/2024 SLD COUNTY/SR - ANNUAL PRINT COUNTY: WASHINGTON

DIR: N TOTAL LEN: 24.097 MI. DIST: 12-4 SR: 79
LEFT MUN: CECIL T RIGHT MUN: CECIL T

1 0 01016 0 00 0489+21 113210 FT 110740 FT 1 0 01016 0 00 0489+21
MILEPOST 047.00 MILEPOST 047.00
LENGTH(AH 3050 BK 2675) 0471/0000 LENGTH(AH 3010 BK 2640)

1 0 01016 0 00 0462+81 110535 FT 108100 FT 1 0 01016 0 00 0462+81
LENGTH(AH 2675 BK 2585) 0465/0000 LENGTH(AH 2640 BK 2645)

CROSSOVER RD (CONN) 0461/1740 0460/1800 CROSSOVER RD
CECIL (CONN)
NORTH STRABANE T 0461/1469 0460/1517
BMSSEN 62/0079/0461/0905 0461/1265 0460/1320 BMSSEN 62/0079/0460/0960
1 0 01016 0 00 0445+29 1 0 01016 0 00 0445+29
CHARTIERS CK CHARTIERS CK
BMSBG 62/0079/0461/0905 0461/0905 0460/0960 BMSBG 62/0079/0460/0960

1 0 01016 0 00 0436+36 107950 FT 105455 FT 1 0 01016 0 00 0436+36
MILEPOST 046.00 MILEPOST 046.00
LENGTH(AH 2585 BK 2570) 0461/0000 LENGTH(AH 2645 BK 2645)

BMSSEN 62/0079/0455/0885 0455/1275 0454/1427 BMSSEN 62/0079/0454/1040
1 0 01016 0 00 0419+51 1 0 01016 0 00 0419+51
SR 1009 SR 1009
BMSBG 62/0079/0455/0885 0455/0885 0454/1040 BMSBG 62/0079/0454/1040

1 0 01016 0 00 0409+91 105380 FT 102810 FT 1 0 01016 0 00 0409+91
LENGTH(AH 2570 BK 2530) 0455/0000 LENGTH(AH 2645 BK 2645)

1 0 01016 0 00 0383+46 102850 FT 0450/0510 RAMP D RD
MILEPOST 045.00 100165 FT (SR8021 SEG 0750/0924)
LENGTH(AH 2530 BK 2710) 0451/0000 0450/0000 1 0 01016 0 00 0383+46
RAMP C RD MILEPOST 045.00
(SR8021 SEG 0500/0000) 0445/2565 LENGTH(AH 2645 BK 2655)






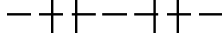

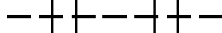




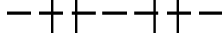


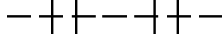
EXTRACT DATE: 12/28/2024 ROADWAY MANAGEMENT SYSTEM PAGE NUMBER: 122
PRINT DATE: 12/30/2024 SLD COUNTY/SR - ANNUAL PRINT COUNTY: WASHINGTON

DIR: N TOTAL LEN: 24.097 MI. DIST: 12-4 SR: 79
LEFT MUN: NORTH STRABANE T RIGHT MUN: NORTH STRABANE T

SR 1023			SR 1023	
OP	ID 62/1023/0090/0283		OP	ID 62/1023/0090/0283
1 0 01016 0 00 0356+91 100140 FT			097510 FT	1 0 01016 0 00 0356+91
LENGTH(AH 2710 BK 2620) 0445/0000			0444/0000	LENGTH(AH 2655 BK 2640)
BMSSEN 62/0079/0441/1675 0441/1837			0440/1772	BMSSEN 62/0079/0440/1610
1 0 01016 0 00 0347+19				1 0 01016 0 00 0347+19
SR 1025				SR 1025
BMSBG 62/0079/0441/1675 0441/1675			0440/1610	BMSBG 62/0079/0440/1610
			0440/1180	RAMP B RD
RAMP A RD				(SR8019 SEG 0010/0000)
(SR8019 SEG 0250/0620) 0441/1175				
NORTH STRABANE				NORTH STRABANE
CANONSBURG B				CANONSBURG B
1 0 01016 0 00 0330+51 097520 FT			0440/0140	1 0 01016 0 00 0330+51
MILEPOST 044.00			094870 FT	MILEPOST 044.00
LENGTH(AH 2620 BK 2630) 0441/0000			0440/0000	LENGTH(AH 2640 BK 2640)
BMSSEN 62/0079/0435/0855 0435/1099			0434/1094	BMSSEN 62/0079/0434/0850
1 0 01016 0 00 0313+21				1 0 01016 0 00 0313+21
SR 0980			0434/0850	SR 0980
BMSBG 62/0079/0435/0855 0435/0855			092230 FT	BMSBG 62/0079/0434/0850
1 0 01016 0 00 0304+11 094890 FT			0434/0000	1 0 01016 0 00 0304+11
LENGTH(AH 2630 BK 2670) 0435/0000				LENGTH(AH 2640 BK 2640)
CANONSBURG				CANONSBURG
NORTH STRABANE T			0430/1556	NORTH STRABANE T
0431/1624				
SR 1035				SR 1035
OP ID 62/1035/0020/0986 0431/0625			0430/0680	OP ID 62/1035/0020/0986
1 0 01016 0 00 0277+71 092220 FT			089590 FT	1 0 01016 0 00 0277+71
MILEPOST 043.00				MILEPOST 043.00
LENGTH(AH 2670 BK 2380) 0431/0000			0430/0000	LENGTH(AH 2640 BK 2355)
				RAMP D RD

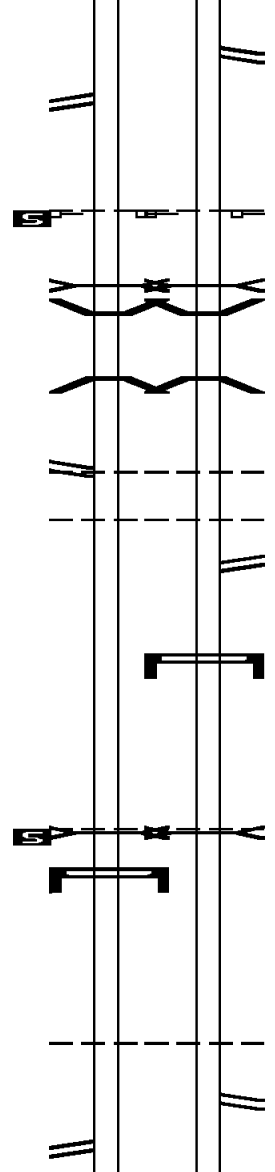
EXTRACT DATE: 12/28/2024 ROADWAY MANAGEMENT SYSTEM PAGE NUMBER: 121
PRINT DATE: 12/30/2024 SLD COUNTY/SR - ANNUAL PRINT COUNTY: WASHINGTON

DIR: N TOTAL LEN: 24.097 MI. DIST: 12-4 SR: 79
LEFT MUN: NORTH STRABANE T RIGHT MUN: NORTH STRABANE T

				0424/1715 (SR8017 SEG 0750/1001)	
BMS EN 62/0079/0425/0450 0425/0531		0424/0549	BMS EN 62/0079/0424/0470		
1 0 01016 0 00 0258+96			1 0 01016 0 00 0258+96		
SR 0519			SR 0519		
BMSBG 62/0079/0425/0450 0425/0450		0424/0470	BMSBG 62/0079/0424/0470		
B CHARTIERS			B CHARTIERS		
STRUCTURE LENGTH 12 FT			STRUCTURE LENGTH 12 FT		
BMSID 62/0079/0424/0375 0425/0280		0424/0375	BMSID 62/0079/0424/0375		
1 0 01016 0 00 0254+61 089840 FT		087235 FT	1 0 01016 0 00 0254+61		
RAMP B RD			RAMP C RD		
(SR8017 SEG 0260/0000)			(SR8017 SEG 0010/0000)		
LENGTH(AH 2380 BK 2960) 0425/0000		0424/0000	LENGTH(AH 2355 BK 2950)		
NORTH STRABANE			NORTH STRABANE		
CHARTIERS T 0421/2153		0420/2773	CHARTIERS T		
RAMP A RD					
(SR8017 SEG 0250/1330) 0421/2020					
CHARTIERS			CHARTIERS		
NORTH STRABANE T 0421/1172		0420/1075	NORTH STRABANE T		
SR 1039			SR 1039		
OP ID 62/1039/0050/0000 0421/0310		0420/0295	OP ID 62/1039/0050/0000		
B CHARTIERS			B CHARTIERS		
STRUCTURE LENGTH 8 FT			STRUCTURE LENGTH 8 FT		
BMSID 62/0079/0420/0050 0421/0065		0420/0050	BMSID 62/0079/0420/0050		
1 0 01016 0 00 0225+11 086880 FT		084285 FT	1 0 01016 0 00 0225+11		
MILEPOST 042.00			MILEPOST 042.00		
LENGTH(AH 2960 BK 2680) 0421/0000		0420/0000	LENGTH(AH 2950 BK 2665)		
NORTH STRABANE			NORTH STRABANE		
CHARTIERS T 0415/0598		0414/0329	CHARTIERS T		
1 0 01016 0 00 0198+46 084200 FT		081620 FT	1 0 01016 0 00 0198+46		
LENGTH(AH 2680 BK 2640) 0415/0000		0414/0000	LENGTH(AH 2665 BK 2640)		
CHARTIERS			CHARTIERS		
NORTH STRABANE T 0411/1511		0410/1397	NORTH STRABANE T		

EXTRACT DATE: 12/28/2024 ROADWAY MANAGEMENT SYSTEM PAGE NUMBER: 120
PRINT DATE: 12/30/2024 SLD COUNTY/SR - ANNUAL PRINT COUNTY: WASHINGTON

DIR: N TOTAL LEN: 24.097 MI. DIST: 12-4 SR: 79
LEFT MUN: CHARTIERS T RIGHT MUN: CHARTIERS T

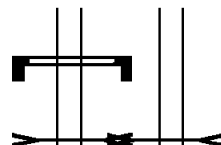
RAMP E RD (SR8015 SEG 0500/0000) 0411/0300 1 0 01016 0 00 0172+06 081560 FT NORTH STRABANE SOUTH STRABANE T MILEPOST 041.00 LENGTH(AH 2640 BK 2710) 0411/0000 B CHARTIERS STRUCTURE LENGTH 15 FT BMSID 62/0079/0404/2705 0405/2630 BMSSEN 62/0079/0405/2280 0405/2418 1 0 01016 0 00 0167+66 SR 1041 BMSBG 62/0079/0405/2280 0405/2280 RAMP G RD (SR8015 SEG 0250/0495) SOUTH STRABANE CHARTIERS T 0405/1780 CHARTIERS SOUTH STRABANE T 0405/1438		0410/0395 RAMP F RD (SR8015 SEG 0750/0730) 078980 FT 1 0 01016 0 00 0172+06 NORTH STRABANE SOUTH STRABANE T MILEPOST 041.00 LENGTH(AH 2640 BK 2780) 0410/0000 B CHARTIERS STRUCTURE LENGTH 15 FT BMSID 62/0079/0404/2705 0404/2705 BMSSEN 62/0079/0404/2385 0404/2523 1 0 01016 0 00 0167+66 SR 1041 BMSBG 62/0079/0404/2385 SOUTH STRABANE CHARTIERS T 0404/1855 CHARTIERS SOUTH STRABANE T 0404/1681 RAMP H RD (SR8015 SEG 0010/0000) 0404/1410 SIGN: CANTILEVER BMSID 62/0079/0404/0390 0404/0390 1 0 01016 0 00 0144+26 078850 FT 076200 FT B CHARTIERS STRUCTURE LENGTH 14 FT BMSID 62/0079/0404/0000 SOUTH STRABANE CHARTIERS T 0404/0000 LENGTH(AH 2710 BK 2480) 0405/0000 DMS SIGN STRUCTURE BMSID 62/0079/0401/2050 0401/2050 CHARTIERS SOUTH STRABANE T 0401/0588 RAMP D RD (SR8013 SEG 0500/0000) 0401/0030 1 0 01016 0 00 0120+50 076370 FT
		073700 FT 1 0 01016 0 00 0120+50

DIR: N										TOTAL LEN: 24.097 MI.										DIST: 12-4										SR: 79									
LEFT MUN: SOUTH STRABANE T																				RIGHT MUN: SOUTH STRABANE T																			
MILEPOST 040.00																				MILEPOST 040.00																			
LENGTH(AH 2480 BK 2255) 0401/0000										S										0400/0000										LENGTH(AH 2500 BK 2150)									
BMSSEN 62/0079/0395/1528 0395/1612																				0394/1404										BMSSEN 62/0079/0394/1320									
1 0 00000 0 00 0000+00																														1 0 01016 0 00 0102+47									
SR 1047 (MANIFOLD ROAD)																														SR 1047 (MANIFOLD ROAD)									
BMSBG 62/0079/0395/1528 0395/1528																														BMSBG 62/0079/0394/1320									
SIGN: 4 CHORD TRUSS																																							
MSID 62/0079/0395/1050 0395/1050																														0394/1320									
BMSSEN 62/0079/0395/0650 0395/0832																														0394/0537									
1 0 01016 0 00 0102+47																														1 0 01016 0 00 0102+47									
SR 1009																														SR 1009									
BMSBG 62/0079/0395/0650 0395/0650																														BMSBG 62/0079/0394/0355									
0 01016 0 00 0099+00 074115 FT																														0394/0355									
RAMP A RD																														071550 FT									
SR8013 SEG 0250/0796)																														1 0 01016 0 00 0099+00									
LENGTH(AH 2255 BK 3000) 0395/0000										S										0394/0000										LENGTH(AH 2150 BK 3130)									
SOUTH STRABANE																														SOUTH STRABANE									
CHARTIERS T																														CHARTIERS T									
0391/2842																														0390/3003									
																														RAMP B RD									
																														(SR8013 SEG 0010/0000)									
																														CHARTIERS									
																														SOUTH STRABANE T									
CHARTIERS																																							
SOUTH STRABANE T																																							
CROSSOVER RD																														CROSSOVER RD									
(CONN)																														(CONN)									
0391/1463																														0390/1580									
0391/1625																																							
BMSSEN 62/0079/0391/0720 0391/0851																														0390/0871									
1 0 01016 0 00 0074+18																														1 0 01016 0 00 0074+18									
SR 1045																														SR 1045									
BMSBG 62/0079/0391/0720 0391/0720																														BMSBG 62/0079/0390/0740									
0 01016 0 00 0066+78 071115 FT																														068420 FT									
MILEPOST 039.00																														1 0 01016 0 00 0066+78									
LENGTH(AH 3000 BK 2045) 0391/0000										S										0390/0000										MILEPOST 039.00									
SOUTH STRABANE																														LENGTH(AH 3130 BK 1980)									
CHARTIERS T																																							
0385/1479																																							
CHARTIERS																																							
SOUTH STRABANE T																														SOUTH STRABANE									
0385/1401																														CHARTIERS T									
																														CHARTIERS									
																														SOUTH STRABANE T									
																														0384/1291									
																														0384/1213									

EXTRACT DATE: 12/28/2024 ROADWAY MANAGEMENT SYSTEM PAGE NUMBER: 118
PRINT DATE: 12/30/2024 SLD COUNTY/SR - ANNUAL PRINT COUNTY: WASHINGTON

DIR: N TOTAL LEN: 24.097 MI. DIST: 12-4 SR: 79
LEFT MUN: CHARTIERS T RIGHT MUN: CHARTIERS T

SIGN: 4 CHORD TRUSS
BMSID 62/0079/0385/0585 0385/0585
B CHARTIERS
STRUCTURE LENGTH 12 FT
BMSID 62/0079/0384/0030 0385/0030
1 0 01016 0 00 0046+98 069070 FT
LENGTH(AH 2045 BK 3410) 0385/0000



0384/0030
066440 FT
0384/0000

B CHARTIERS
STRUCTURE LENGTH 12 FT
BMSID 62/0079/0384/0030
1 0 01016 0 00 0046+98
LENGTH(AH 1980 BK 3305)

SIGN: 4 CHORD TRUSS
BMSID 62/0079/0381/1350 0381/1350



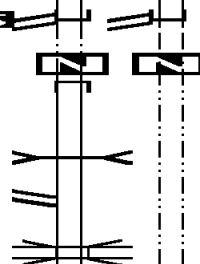
1 0 01016 0 00 0013+93 065660 FT
CROSSOVER RD
(CONN)
MILEPOST 038.00
LENGTH(AH 3410 BK 2685) 0381/0000

063135 FT 1 0 01016 0 00 0013+93
CROSSOVER RD
(CONN)
MILEPOST 038.00
LENGTH(AH 3305 BK 2240)

SIGN: 4 CHORD TRUSS
BMSID 62/0079/0379/0215 0379/0215



0 0 00000 0 00 0000+00 062975 FT
RAMP D 1 RD
(SR8016 SEG 0250/0000)
RAMP D 2 RD INTER-BK
(SR8016 SEG 0260/0000)
LTH AH 002685 BK 020809 0379/0000
062975 FT
LTH AH 020809 BK 002205 7337/0000
(SR8011 SEG 0510/1160) 0335/2205
T L CHARTIER
STRUCTURE LENGTH 19 FT
BMSID 62/0079/0335/1885 0335/1885
RAMP G1 RD
(SR8011 SEG 0010/0605) 0335/1670
SR 2002
OP ID 62/2002/0040/0000 0335/1435



0378/0210
060895 FT
INTER-BK
0378/0000
060895 FT
7336/0000

SIGN: CANTILEVER
BMSID 62/0079/0378/0210
0 0 00000 0 00 0000+00
RAMP D 4 RD
(SR8016 SEG 0010/2050)
RAMP D 3 RD
(SR8016 SEG 0500/1259)
LTH AH 002240 BK 021265
LTH AH 021265 BK 002270

EXTRACT DATE: 12/28/2024 ROADWAY MANAGEMENT SYSTEM PAGE NUMBER: 117
PRINT DATE: 12/30/2024 SLD COUNTY/SR - ANNUAL PRINT COUNTY: WASHINGTON

DIR: N TOTAL LEN: 24.097 MI. DIST: 12-4 SR: 79
LEFT MUN: SOUTH STRABANE T RIGHT MUN: SOUTH STRABANE T

1 0 01008 0 00 0101+02 060770 FT
LENGTH(AH 2205 BK 1745) 0335/0000

BR. LITTLE CHARTIERS CK
STRUCTURE LENGTH 10 FT
BMSID 62/0079/0330/1350 0331/1100

1 0 01008 0 00 0083+62 059025 FT
MILEPOST 033.00
LENGTH(AH 1745 BK 1950) 0331/0000
(APRA) RMS ADJUSTMENT C 0325/1945

RAMP H-2 RD
(SR8009 SEG 0500/0000) 0325/0690

SOUTH STRABANE
AMWELL T 0325/0011

1 0 01008 0 00 0064+55 057075 FT
SR 40 EB
OP ID 62/0040/0400/0795
LENGTH(AH 1950 BK 3400) 0325/0000

RAMP H-3 RD
(SR8009 SEG 0250/0720) 0321/2645

060895 FT
7334/0000 LTH AH 002270 BK 001980
INTER-AHD RAMP G-2A RD
(SR8011 SEG 0760/0000)

0330/1980 RAMP G-4 RD
(SR8011 SEG 0750/0000)
SIGN: SHAPE OR TUBE

0330/1451 BMSID 62/0079/0330/1451
BR. LITTLE CHARTIERS CK
STRUCTURE LENGTH 10 FT
BMSID 62/0079/0330/1350

0330/0597 SIGN: SHAPE OR TUBE
058915 FT BMSID 62/0079/0330/0597
1 0 01008 0 00 0083+62

0330/0000 MILEPOST 033.00
LENGTH(AH 1980 BK 1945)
(APRA) RMS ADJUSTMENT C

0324/1034 SIGN: SHAPE OR TUBE
BMSID 62/0079/0324/1034

0324/0680 RAMP H 4 RD
(SR8009 SEG 0750/0000)
SOUTH STRABANE

0324/0083 AMWELL T
SR 40 EB
OP ID 62/0040/0400/0795

0324/0070 SIGN: SHAPE OR TUBE
BMSID 62/0079/0324/0060

056970 FT 1 0 01008 0 00 0064+17
0324/0000 LENGTH(AH 1945 BK 3325)
RAMP H 1 RD
0320/3265 (SR8009 SEG 0010/0963)

0320/1515 AMWELL
SOUTH STRABANE T

EXTRACT DATE: 12/28/2024 ROADWAY MANAGEMENT SYSTEM PAGE NUMBER: 116
PRINT DATE: 12/30/2024 SLD COUNTY/SR - ANNUAL PRINT COUNTY: WASHINGTON

DIR: N TOTAL LEN: 24.097 MI. DIST: 12-4 SR: 79
LEFT MUN: AMWELL T RIGHT MUN: AMWELL T

1 0 01008 0 00 0030+65 053675 FT		053645 FT 1 0 01008 0 00 0030+65
MILEPOST 032.00		SOUTH STRABANE
AMWELL T		AMWELL T
LENGTH(AH 3400 BK 3050) 0321/0000		MILEPOST 032.00
		LENGTH(AH 3325 BK 3065)
		SIGN: 4 CHORD TRUSS
		BMSID 62/0079/0314/1370
1 0 01008 0 00 0000+00 050625 FT		050580 FT 1 0 01008 0 00 0000+00
LENGTH(AH 3050 BK 2310) 0315/0000		0314/0000 LENGTH(AH 3065 BK 2230)
BMSID 62/0079/0311/0980 0311/1118		0310/0940 BMSID 62/0079/0310/0780
1 0 01030 0 00 0491+95		1 0 01030 0 00 0491+95
SR 0019		SR 0019
BMSBG 62/0079/0311/0980 0311/0980		BMSBG 62/0079/0310/0780
B L TENMILE		B L TENMILE
STRUCTURE LENGTH 22 FT		STRUCTURE LENGTH 22 FT
BMSID 62/0079/0310/0235 0311/0355		BMSID 62/0079/0310/0235
1 0 01030 0 00 0483+44 048315 FT		0310/0235 048350 FT
MILEPOST 031.00		1 0 01030 0 00 0483+44
LENGTH(AH 2310 BK 2650) 0311/0000		MILEPOST 031.00
		LENGTH(AH 2230 BK 2655)
ROADSIDE REST RAMP RD		
(SR9203 SEG 0010/0000) 0305/1665		
ROADSIDE REST RAMP RD		
(SR9203 SEG 0010/1405) 0305/0260		
1 0 01030 0 00 0456+89 045665 FT		045695 FT 1 0 01030 0 00 0456+89
LENGTH(AH 2650 BK 2590) 0305/0000		0304/0000 LENGTH(AH 2655 BK 2640)

EXTRACT DATE: 12/28/2024 ROADWAY MANAGEMENT SYSTEM PAGE NUMBER: 115
PRINT DATE: 12/30/2024 SLD COUNTY/SR - ANNUAL PRINT COUNTY: WASHINGTON

DIR: N TOTAL LEN: 24.097 MI. DIST: 12-4 SR: 79
LEFT MUN: AMWELL T RIGHT MUN: AMWELL T

1 0 01030 0 00 0430+49 043075 FT
MILEPOST 030.00
LENGTH(AH 2590 BK 2710) 0301/0000

RAMP C RD
(SR8005 SEG 0500/0000) 0295/1735

BMS EN 62/0079/0295/0900 0295/1002
1 0 01030 0 00 0412+54

SR 0019
BMSBG 62/0079/0295/0900 0295/0900
L TENMILE CK
STRUCTURE LENGTH 28 FT
BMSID 62/0079/0294/0700 0295/0720

RAMP D RD
(SR8005 SEG 0250/0975) 0295/0050
1 0 01030 0 00 0403+89 040365 FT
LENGTH(AH 2710 BK 2640) 0295/0000

CROSSOVER RD
(CONN) 0291/0080
1 0 01030 0 00 0377+73 037725 FT
MILEPOST 029.00
LENGTH(AH 2640 BK 2600) 0291/0000

1 0 01030 0 00 0351+23 035125 FT
LENGTH(AH 2600 BK 2655) 0285/0000

043055 FT 1 0 01030 0 00 0430+49
MILEPOST 030.00
LENGTH(AH 2640 BK 2660) 0300/0000

RAMP B RD
(SR8005 SEG 0760/0665)
RAMP A RD
(SR8005 SEG 0750/0000)

0294/2305
0294/1735
0294/0987 BMS EN 62/0079/0294/0885
1 0 01030 0 00 0412+54

SR 0019
0294/0885 BMSBG 62/0079/0294/0885
L TENMILE CK
STRUCTURE LENGTH 28 FT
0294/0700 BMSID 62/0079/0294/0700

040395 FT 1 0 01030 0 00 0403+89
0294/0000 LENGTH(AH 2660 BK 2640)

0290/0080 CROSSOVER RD
(CONN) 037755 FT 1 0 01030 0 00 0377+73
MILEPOST 029.00
LENGTH(AH 2640 BK 2650) 0290/0000

035105 FT 1 0 01030 0 00 0351+23
0284/0000 LENGTH(AH 2650 BK 2640)

LONE PINE STOCK PILE RD


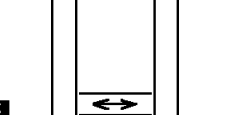

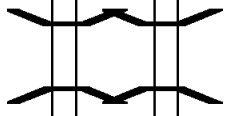

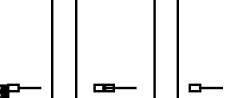
EXTRACT DATE: 12/28/2024 ROADWAY MANAGEMENT SYSTEM PAGE NUMBER: 114
PRINT DATE: 12/30/2024 SLD COUNTY/SR - ANNUAL PRINT COUNTY: WASHINGTON

DIR: N TOTAL LEN: 24.097 MI. DIST: 12-4 SR: 79
LEFT MUN: AMWELL T RIGHT MUN: AMWELL T

										0280/0695 (GOVT)									
1 0 01030 0 00 0324+83 032470 FT										032465 FT 1 0 01030 0 00 0314+83									
MILEPOST 028.00										MILEPOST 028.00									
LENGTH(AH 2655 BK 1990) 0281/0000										LENGTH(AH 2640 BK 2015)									
B TENMILE CK										B TENMILE CK									
STRUCTURE LENGTH 12 FT										STRUCTURE LENGTH 12 FT									
BMSID 62/0079/0274/0375 0275/0445										BMSID 62/0079/0274/0375									
BMSEN 62/0079/0275/0000 0275/0099										BMSEN 62/0079/0274/0000									
1 0 01030 0 00 0304+68 030480 FT										1 0 01030 0 00 0304+68									
SR 2006										SR 2006									
BMSBG 62/0079/0275/0000										BMSBG 62/0079/0274/0000									
LENGTH(AH 1990 BK 3325) 0275/0000										LENGTH(AH 2015 BK 3265)									
1 0 01030 0 00 0271+79 027155 FT										027185 FT 1 0 01030 0 00 0271+79									
MILEPOST 027.00										MILEPOST 027.00									
LENGTH(AH 3325 BK 2630) 0271/0000										LENGTH(AH 3265 BK 2650)									
1 0 01030 0 00 0245+29 024525 FT										024535 FT 1 0 01030 0 00 0245+29									
LENGTH(AH 2630 BK 2650) 0265/0000										LENGTH(AH 2650 BK 2640)									
1 0 01030 0 00 0218+89 021875 FT										021895 FT 1 0 01030 0 00 0218+89									
MILEPOST 026.00										MILEPOST 026.00									
LENGTH(AH 2650 BK 2465) 0261/0000										LENGTH(AH 2640 BK 2465)									

EXTRACT DATE: 12/28/2024 ROADWAY MANAGEMENT SYSTEM PAGE NUMBER: 113
PRINT DATE: 12/30/2024 SLD COUNTY/SR - ANNUAL PRINT COUNTY: WASHINGTON

DIR: N TOTAL LEN: 24.097 MI. DIST: 12-4 SR: 79
LEFT MUN: AMWELL T RIGHT MUN: AMWELL T

SR 2056 OP ID 62/2056/0010/0000 0255/1055		0254/1055 OP ID 62/2056/0010/0000
1 0 01030 0 00 0194+41 019410 FT CROSSOVER RD (CONN) LENGTH(AH 2465 BK 2840) 0255/0000		019430 FT 1 0 01030 0 00 0194+41 CROSSOVER RD (CONN) LENGTH(AH 2465 BK 2840)
MONTGOMERY R STRUCTURE LENGTH 24 FT BMSID 62/0079/0250/0230 0251/0290 1 0 01030 0 00 0165+90 016570 FT MILEPOST 025.00 LENGTH(AH 2840 BK 2665) 0251/0000		MONTGOMERY R STRUCTURE LENGTH 24 FT BMSID 62/0079/0250/0230 0250/0230 1 0 01030 0 00 0165+90 016590 FT MILEPOST 025.00 LENGTH(AH 2840 BK 2650) 0250/0000
BMS EN 62/0079/0245/1250 0245/1338 1 0 01030 0 00 0151+72 TWP. RD. 357 BMS BG 62/0079/0245/1250 0245/1250		0244/1336 BMS EN 62/0079/0244/1245 1 0 01030 0 00 0151+72 TWP. RD. 357 BMS BG 62/0079/0244/1245
1 0 01030 0 00 0139+40 013905 FT LENGTH(AH 2665 BK 2640) 0245/0000		013940 FT 1 0 01030 0 00 0139+40 LENGTH(AH 2650 BK 2640)
1 0 01030 0 00 0113+00 011265 FT MILEPOST 024.00 LENGTH(AH 2640 BK 2610) 0241/0000		011300 FT 1 0 01030 0 00 0113+00 MILEPOST 024.00 LENGTH(AH 2640 BK 2680)

EXTRACT DATE: 12/28/2024 ROADWAY MANAGEMENT SYSTEM PAGE NUMBER: 112
PRINT DATE: 12/30/2024 SLD COUNTY/SR - ANNUAL PRINT COUNTY: WASHINGTON

DIR: N TOTAL LEN: 24.097 MI. DIST: 12-4 SR: 79
LEFT MUN: AMWELL T RIGHT MUN: AMWELL T

1 0 01030 0 00 0086+20 008655 FT
LENGTH(AH 2610 BK 2630) 0235/0000

RAMP C RD
(SR8001 SEG 0510/0000) 0231/1635

RAMP D RD
(SR8001 SEG 0500/0895) 0231/1025
BMS EN 62/0079/0231/0655 0231/0888
1 0 01030 0 00 0068+42
SR 2020
BMS BG 62/0079/0231/0655 0231/0655

1 0 01030 0 00 0059+80 006025 FT
MILEPOST 023.00
LENGTH(AH 2630 BK 2570) 0231/0000

1 0 01030 0 00 0033+40 003455 FT
LENGTH(AH 2570 BK 2710) 0225/0000

1 0 01030 0 00 0007+00 000745 FT
MILEPOST 022.00
LENGTH(AH 2710 BK 0745) 0221/0000

1 0 01030 0 00 0000+00 000000 FT
NC SR 0079 SH
SR 0079 SH INTER-BK
(SR0079 SEG 0215/1795)
MFC BEGIN = A
LENGTH(AH 0745 BK 0000) 0219/0000

008620 FT 1 0 01030 0 00 0086+20
0234/0000 LENGTH(AH 2680 BK 2640)

0230/1735 RAMP B RD
(SR8001 SEG 0760/1000)

0230/1110 RAMP A RD
(SR8001 SEG 0750/0000)

0230/0896 BMS EN 62/0079/0230/0660
1 0 01030 0 00 0067+42
SR 2020
0230/0660 BMS BG 62/0079/0230/0660

005980 FT 1 0 01030 0 00 0059+80
MILEPOST 023.00
0230/0000 LENGTH(AH 2640 BK 2640)

003340 FT 1 0 01030 0 00 0033+40
0224/0000 LENGTH(AH 2640 BK 2640)

000700 FT 1 0 01030 0 00 0007+00
MILEPOST 022.00
0220/0000 LENGTH(AH 2640 BK 0700)

000000 FT 1 0 01030 0 00 0000+00
NC SR 0079 SH
INTER-BK SR 0079 SH
(SR0079 SEG 0214/1760)
MFC BEGIN = A
BK-GREENE (30)
0218/0000 LENGTH(AH 0700 BK 0000)

EXTRACT DATE: 12/28/2024 ROADWAY MANAGEMENT SYSTEM PAGE NUMBER: 111
PRINT DATE: 12/30/2024 SLD COUNTY/SR - ANNUAL PRINT COUNTY: WASHINGTON
DIR: E TOTAL LEN: 40.697 MI. DIST: 12-4 SR: 70
LEFT MUN: SPEERS B RIGHT MUN: SPEERS B

EXTRACT DATE: 12/28/2024 ROADWAY MANAGEMENT SYSTEM PAGE NUMBER: 110
PRINT DATE: 12/30/2024 SLD COUNTY/SR - ANNUAL PRINT COUNTY: WASHINGTON

DIR: E TOTAL LEN: 40.697 MI. DIST: 12-4 SR: 70
LEFT MUN: SPEERS B RIGHT MUN: SPEERS B

BMS EN 62/0070/0400/1415 214785 FT 214882 FT BMS EN 62/0070/0400/1415
SR 0070 SH INTER-AHD SR 0070 SH
(SR0070 SEG 0405/0000) 0401/3492 0400/3481 (SR0070 SEG 0404/0000)

SIGN: CANTILEVER
BMS ID 62/0070/0401/1900 0401/1900
1 0 00118 0 02 0742+00
SR 0906
BMS BG 62/0070/0400/1415 0401/1426 0400/1415 BMS BG 62/0070/0400/1415
RAMP RD
(SR8052 SEG 0260/0000) 0401/1338

RAMP RD
(SR8052 SEG 0250/1688) 0401/1216
0400/1318 RAMP RD
(SR8052 SEG 0020/1624)
0400/1107 RAMP RD
(SR8052 SEG 0010/0000)

SIGN: 4 CHORD TRUSS
BMS ID 62/0070/0400/0383 0401/0383
1 0 62097 0 00 0208+22 211293 FT
MILEPOST 040.00
LENGTH(AH 3492 BK 2675) 0401/0000
0400/0383 BMS ID 62/0070/0400/0383
211401 FT 1 0 62097 0 00 0208+22
MILEPOST 040.00
LENGTH(AH 3481 BK 2668)

UTILITY PIPE
OP ID 62/0070/0394/1843 0395/1845
SR 2027
OP ID 62/2027/0070/1004 0395/1820
RAMP 10 RD
(SR8036 SEG 0260/0000) 0395/1510
RAMP 13 RD
(SR8036 SEG 0250/0390) 0395/1363
0394/2441 (SR8036 SEG 0750/0603)
UTILITY PIPE
OP ID 62/0070/0394/1843
SR 2027
OP ID 62/2027/0070/1004

SPEERS
TWILIGHT B 0395/1348
RAMP 12 RD
(SR8036 SEG 0010/0000)
SPEERS
TWILIGHT B 0394/1404

S B MAPLE CK
STRUCTURE LENGTH 28 FT
BMS ID 62/0070/0394/0311 0395/0390
1 0 62097 0 01 0181+97 208618 FT
LENGTH(AH 2675 BK 2645) 0395/0000
0394/0311
208733 FT
0394/0000
S B MAPLE CK
STRUCTURE LENGTH 28 FT
BMS ID 62/0070/0394/0311
1 0 62097 0 01 0181+97
LENGTH(AH 2668 BK 2642)

EXTRACT DATE: 12/28/2024 ROADWAY MANAGEMENT SYSTEM PAGE NUMBER: 109
PRINT DATE: 12/30/2024 SLD COUNTY/SR - ANNUAL PRINT COUNTY: WASHINGTON

DIR: E TOTAL LEN: 40.697 MI. DIST: 12-4 SR: 70
LEFT MUN: TWILIGHT B RIGHT MUN: TWILIGHT B

CAVC 807 0391/0235M
1 0 62097 0 01 0155+54 205973 FT
MILEPOST 039.00
LENGTH(AH 2645 BK 2575) 0391/0000

1 0 62097 0 01 0129+39 203398 FT
LENGTH(AH 2575 BK 2680) 0385/0000

TWILIGHT
FALLOWFIELD T 0381/1941

SIGN: 4 CHORD TRUSS
BMSID 62/0070/0380/0242 0381/0242
1 0 62097 0 01 0102+74 200718 FT
MILEPOST 038.00
LENGTH(AH 2680 BK 2640) 0381/0000

TURNPIKE RAMP RD TOLL 4
(TNPK) 0375/1790

TURNPIKE RAMP RD TOLL 4
(TNPK) 0375/0980

PA TPK (TOLL 43 SB
OP ID 62/7043/9900/3561 0375/0200

PA TPK (TOLL 43 NB
OP ID 62/7043/9900/3560 0375/0105

1 0 62097 0 01 0076+44 198078 FT
LENGTH(AH 2640 BK 2640) 0375/0000

TURNPIKE RAMP RD TOLL 4
(TNPK) 0371/2195

M 0390/0234 CAVC 807
206091 FT 1 0 62097 0 01 0155+54
MILEPOST 039.00
LENGTH(AH 2642 BK 2638) 0390/0000

203453 FT 1 0 62097 0 01 0129+39
0384/0000 LENGTH(AH 2638 BK 2665)

TWILIGHT
FALLOWFIELD T 0380/1978

SIGN: 4 CHORD TRUSS
BMSID 62/0070/0380/0242 0380/0242
200788 FT 1 0 62097 0 01 0102+74
MILEPOST 038.00
LENGTH(AH 2665 BK 2632) 0380/0000

0374/2006 TURNPIKE RAMP RD TOLL 4
(TNPK)

0374/0840 TURNPIKE RAMP RD TOLL 4
(TNPK)

PA TPK (TOLL 43 SB
OP ID 62/7043/9900/3561 0374/0220

PA TPK (TOLL 43 NB
OP ID 62/7043/9900/3560 0374/0135

1 0 62097 0 01 0075+44 198156 FT
LENGTH(AH 2632 BK 2650) 0374/0000

TURNPIKE RAMP RD TOLL 4
(TNPK)

0370/2140

EXTRACT DATE: 12/28/2024 ROADWAY MANAGEMENT SYSTEM PAGE NUMBER: 108
PRINT DATE: 12/30/2024 SLD COUNTY/SR - ANNUAL PRINT COUNTY: WASHINGTON

DIR: E TOTAL LEN: 40.697 MI. DIST: 12-4 SR: 70
LEFT MUN: FALLOWFIELD T RIGHT MUN: FALLOWFIELD T

TURNPIKE RAMP RD TOLL 4 (TNPK)	0371/1125	0370/1295	TURNPIKE RAMP RD TOLL 4 (TNPK)
SIGN: 4 CHORD TRUSS BMSID 62/0070/0370/0190 0371/0185 1 0 62097 0 01 0049+94 195438 FT MILEPOST 037.00 LENGTH(AH 2640 BK 2615) 0371/0000		SIGN: 4 CHORD TRUSS BMSID 62/0070/0370/0190 0370/0190 1 0 62097 0 01 0049+94 195506 FT MILEPOST 037.00 LENGTH(AH 2650 BK 2630) 0370/0000	
1 0 62097 0 01 0023+53 192823 FT LENGTH(AH 2615 BK 2640) 0365/0000 RAMP EIGHT RD (SR8034 SEG 0500/0000) 0361/2450		192876 FT 1 0 62097 0 01 0023+53 0364/0000 LENGTH(AH 2630 BK 2640)	
SR 2037 OP ID 62/2037/0020/0000 0361/1947		0360/2403 RAMP NINE RD (SR8034 SEG 0750/0502) SR 2037 0360/1933 OP ID 62/2037/0020/0000	
UNT TO S. BR. MAPLE CRK STRUCTURE LENGTH 10 FT BMSID 62/0070/0360/0500 0361/0500 1 0 62136 0 00 0058+46 190183 FT MILEPOST 036.00 LENGTH(AH 2640 BK 2915) 0361/0000		0360/0500 UNT TO S. BR. MAPLE CRK 190236 FT STRUCTURE LENGTH 10 FT BMSID 62/0070/0360/0500 0360/0500 1 0 62136 0 00 0058+46 190236 FT MILEPOST 036.00 LENGTH(AH 2640 BK 2900) 0360/0000	
1 0 62136 0 00 0029+10 187268 FT LENGTH(AH 2915 BK 2363) 0355/0000		187336 FT 1 0 62136 0 00 0029+10 0354/0000 LENGTH(AH 2900 BK 2415)	
RAMP FOUR RD		0350/1736 RAMP FIVE RD (SR8032 SEG 0750/1090)	

EXTRACT DATE: 12/28/2024 ROADWAY MANAGEMENT SYSTEM PAGE NUMBER: 107
PRINT DATE: 12/30/2024 SLD COUNTY/SR - ANNUAL PRINT COUNTY: WASHINGTON

DIR: E TOTAL LEN: 40.697 MI. DIST: 12-4 SR: 70
LEFT MUN: FALLOWFIELD T RIGHT MUN: FALLOWFIELD T

(SR8032 SEG 0500/0000) 0351/1650
BMSSEN 62/0070/0351/0928 0351/1101

1 0 00118 0 00 0452+71
SR 0481
BMSBG 62/0070/0351/0928 0351/0928

RAMP SEVEN RD
(SR8032 SEG 0250/0410) 0351/0660

1 0 00118 0 00 0452+71 184905 FT
MILEPOST 035.00
LENGTH(AH 2363 BK 2580) 0351/0000

1 0 00118 0 00 0427+27 182325 FT
LENGTH(AH 2580 BK 2745) 0345/0000

1 0 00118 0 00 0399+91 179580 FT
MILEPOST 034.00
LENGTH(AH 2745 BK 2515) 0341/0000

1 0 00118 0 00 0374+73 177065 FT
(APRA) EMERGENCY CONN 7
LENGTH(AH 2515 BK 2700) 0335/0000

0350/1090 BMSSEN 62/0070/0350/0917

1 0 00118 0 00 0452+71
SR 0481
0350/0917 BMSBG 62/0070/0350/0917

RAMP SIX RD
0350/0230 (SR8032 SEG 0010/0000)
184921 FT 1 0 00118 0 00 0452+71
MILEPOST 035.00
0350/0000 LENGTH(AH 2415 BK 2533)

182388 FT 1 0 00118 0 00 0427+27
0344/0000 LENGTH(AH 2533 BK 2736)

179652 FT 1 0 00118 0 00 0399+91
MILEPOST 034.00
0340/0000 LENGTH(AH 2736 BK 2520)

177132 FT 1 0 00118 0 00 0374+73
(APRA) EMERGENCY CONN 7
0334/0000 LENGTH(AH 2520 BK 2761)

POI POI

DIR: E TOTAL LEN: 40.697 MI. DIST: 12-4 SR: 70
LEFT MUN: FALLOWFIELD T RIGHT MUN: FALLOWFIELD T

EXTRACT DATE: 12/28/2024 ROADWAY MANAGEMENT SYSTEM PAGE NUMBER: 105
PRINT DATE: 12/30/2024 SLD COUNTY/SR - ANNUAL PRINT COUNTY: WASHINGTON

DIR: E TOTAL LEN: 40.697 MI. DIST: 12-4 SR: 70
LEFT MUN: SOMERSET T RIGHT MUN: SOMERSET T

RAMP A RD
(SR8028 SEG 0250/0295) 0321/1191

1 0 62052 0 00 0059+62 169075 FT
MILEPOST 032.00
LENGTH(AH 2725 BK 2565) 0321/0000

1 0 62052 0 00 0085+35 166510 FT
LENGTH(AH 2565 BK 2675) 0315/0000

B PIGEON CK
STRUCTURE LENGTH 10 FT
BMSID 62/0070/0310/0077 0311/0090
1 0 62052 0 00 0112+42 163835 FT
MILEPOST 031.00
LENGTH(AH 2675 BK 2292) 0311/0000

RAMP C RD
(SR8026 SEG 0500/0000) 0305/0441
1 0 62052 0 00 0135+40 161543 FT
SR 1093
OP ID 62/1093/0010/0000
LENGTH(AH 2292 BK 3060) 0305/0000
B N B PIGEON
STRUCTURE LENGTH 18 FT
BMSID 62/0070/0300/2805 0301/2820
RAMP B RD
(SR8026 SEG 0250/0552) 0301/2523

169095 FT 1 0 62052 0 00 0059+62
MILEPOST 032.00
LENGTH(AH 2767 BK 2564)

166531 FT 1 0 62052 0 00 0085+35
0314/0000 LENGTH(AH 2564 BK 2707)

B PIGEON CK
STRUCTURE LENGTH 10 FT
BMSID 62/0070/0310/0077
1 0 62052 0 00 0112+42
MILEPOST 031.00
LENGTH(AH 2707 BK 2296)

0304/0484 RAMP D RD
(SR8026 SEG 0750/0475)

161528 FT 1 0 62052 0 00 0135+40
SR 1093
OP ID 62/1093/0010/0000
LENGTH(AH 2296 BK 3024)
B N B PIGEON
STRUCTURE LENGTH 18 FT
BMSID 62/0070/0300/2805
RAMP A RD
(SR8026 SEG 0010/0000)

EXTRACT DATE: 12/28/2024 ROADWAY MANAGEMENT SYSTEM PAGE NUMBER: 104
PRINT DATE: 12/30/2024 SLD COUNTY/SR - ANNUAL PRINT COUNTY: WASHINGTON

DIR: E TOTAL LEN: 40.697 MI. DIST: 12-4 SR: 70
LEFT MUN: SOMERSET T RIGHT MUN: SOMERSET T

1 0 62052 0 00 0165+30 158483 FT 158504 FT 1 0 62052 0 00 0165+30
MILEPOST 030.00 MILEPOST 030.00
LENGTH(AH 3060 BK 3150) 0301/0000 5 0300/0000 LENGTH(AH 3024 BK 3145)

B N BR PIG C B N BR PIG C
STRUCTURE LENGTH 16 FT STRUCTURE LENGTH 16 FT
BMSID 62/0070/0294/1320 0295/1328 0294/1320 BMSID 62/0070/0294/1320

1 0 62052 0 00 0197+20 155333 FT 155359 FT 1 0 62052 0 00 0197+20
SR 1091 SR 1091
OP ID 62/1091/0010/0000 OP ID 62/1091/0010/0000
LENGTH(AH 3150 BK 2090) 0295/0000 5 0294/0000 LENGTH(AH 3145 BK 2090)
BR N BR PIG BR N BR PIG
STRUCTURE LENGTH 21 FT STRUCTURE LENGTH 21 FT
BMSID 62/0070/0290/1716 0291/1700 0290/1716 BMSID 62/0070/0290/1716





















1 0 62052 0 00 0217+93 153243 FT 153269 FT 1 0 62052 0 00 0217+93
MILEPOST 029.00 MILEPOST 029.00
LENGTH(AH 2090 BK 2733) 0291/0000 5 0290/0000 LENGTH(AH 2090 BK 2702)

1 0 62052 0 00 0245+03 150510 FT 150567 FT 1 0 62052 0 00 0245+03
LENGTH(AH 2733 BK 2529) 0285/0000 5 0284/0000 LENGTH(AH 2702 BK 2570)

N BR PIGEON N BR PIGEON
STRUCTURE LENGTH 23 FT STRUCTURE LENGTH 23 FT
BMSID 62/0070/0280/1485 0281/1465 0280/1485 BMSID 62/0070/0280/1485

EXTRACT DATE: 12/28/2024 ROADWAY MANAGEMENT SYSTEM PAGE NUMBER: 103
PRINT DATE: 12/30/2024 SLD COUNTY/SR - ANNUAL PRINT COUNTY: WASHINGTON

DIR: E TOTAL LEN: 40.697 MI. DIST: 12-4 SR: 70
LEFT MUN: SOMERSET T RIGHT MUN: SOMERSET T

1 0 62052 0 00 0270+73 147981 FT		147997 FT	1 0 62052 0 00 0270+73
MILEPOST 028.00			MILEPOST 028.00
LENGTH(AH 2529 BK 2816) 0281/0000			LENGTH(AH 2570 BK 2781)
BR. PIG CK.			BR. PIG CK.
STRUCTURE LENGTH 23 FT			STRUCTURE LENGTH 23 FT
BMSID 62/0070/0274/2087 0275/2145			0274/2087 BMSID 62/0070/0274/2087
RAMP G RD			RAMP H RD
(SR8024 SEG 0500/0000) 0275/0469			(SR8024 SEG 0750/0493)
N B PIGEON C			N B PIGEON C
STRUCTURE LENGTH 21 FT			STRUCTURE LENGTH 21 FT
BMSID 62/0070/0274/0228 0275/0230			BMSID 62/0070/0274/0228
BMSID 62/0070/0274/0000 0275/0092			BMSID 62/0070/0274/0000
1 0 62054 1 00 0149+86 145165 FT			1 0 62054 1 00 0149+86
SR 2017			SR 2017
BMSBG 62/0070/0274/0000			BMSBG 62/0070/0274/0000
LENGTH(AH 2816 BK 2454) 0275/0000			LENGTH(AH 2781 BK 2491)
			RAMP F RD
RAMP E RD			(SR8024 SEG 0010/0000)
(SR8024 SEG 0250/0548) 0271/1807			
B PIGEON CK.			B PIGEON CK.
STRUCTURE LENGTH 8 FT			STRUCTURE LENGTH 8 FT
BMSID 62/0070/0270/1180 0271/1175			BMSID 62/0070/0270/1180
1 0 62054 1 00 0125+18 142711 FT		142725 FT	1 0 62054 1 00 0125+18
MILEPOST 027.00			MILEPOST 027.00
LENGTH(AH 2454 BK 2561) 0271/0000			LENGTH(AH 2491 BK 2515)
1 0 62054 1 00 0099+93 140150 FT		140210 FT	1 0 62054 1 00 0099+93
LENGTH(AH 2561 BK 2781) 0265/0000			LENGTH(AH 2515 BK 2755)

EXTRACT DATE: 12/28/2024 ROADWAY MANAGEMENT SYSTEM PAGE NUMBER: 102
PRINT DATE: 12/30/2024 SLD COUNTY/SR - ANNUAL PRINT COUNTY: WASHINGTON

DIR: E TOTAL LEN: 40.697 MI. DIST: 12-4 SR: 70
LEFT MUN: SOMERSET T RIGHT MUN: SOMERSET T

1 0 62054 1 00 0072+38 137369 FT 137455 FT 1 0 62054 1 00 0072+38
MILEPOST 026.00 MILEPOST 026.00
LENGTH(AH 2781 BK 2645) 0261/0000 0260/0000 LENGTH(AH 2755 BK 2632)

1 0 62054 1 00 0045+94 134724 FT 134823 FT 1 0 62054 1 00 0045+94
LENGTH(AH 2645 BK 2625) 0255/0000 0254/0000 LENGTH(AH 2632 BK 2640)
B OPOSSUM RN B OPOSSUM RN
STRUCTURE LENGTH 14 FT STRUCTURE LENGTH 14 FT
BMSID 62/0070/0250/2270 0251/2250 0250/2270 BMSID 62/0070/0250/2270

1 0 62054 1 00 0019+54 132099 FT 132183 FT 1 0 62054 1 00 0019+54
MILEPOST 025.00 MILEPOST 025.00
LENGTH(AH 2625 BK 2635) 0251/0000 0250/0000 LENGTH(AH 2640 BK 2670)
SIGN: CANTILEVER
BMSID 62/0070/0245/2584 0245/2584

RAMP A RD RAMP B RD
(SR8022 SEG 0500/0000) 0245/1555 0244/1485 (SR8022 SEG 0750/0670)

BMS EN 62/0070/0245/0600 0245/0777 0244/0777 BMS EN 62/0070/0244/0600
1 0 62088 0 02 0305+27 1 0 62088 0 02 0305+27
SR 0519 NB SR 0519 NB
BMS BG 62/0070/0245/0600 0245/0600 0244/0600 BMS BG 62/0070/0244/0600

1 0 62088 0 02 0305+27 129464 FT 129513 FT 1 0 62088 0 02 0305+27
CHARTIERS CREEK CHARTIERS CREEK
STRUCTURE LENGTH 42 FT STRUCTURE LENGTH 42 FT
BMSID 62/0070/0244/0000 0245/0000 0244/0000 BMSID 62/0070/0244/0000
LENGTH(AH 2635 BK 2640) 0245/0000 0244/0000 LENGTH(AH 2670 BK 2640)
SOMERSET SOMERSET
SOUTH STRABANE T SOUTH STRABANE T
(SR8022 SEG 0250/0610) 0241/2586 0240/2586
RAMP C RD

EXTRACT DATE: 12/28/2024 ROADWAY MANAGEMENT SYSTEM PAGE NUMBER: 101
PRINT DATE: 12/30/2024 SLD COUNTY/SR - ANNUAL PRINT COUNTY: WASHINGTON

DIR: E TOTAL LEN: 40.697 MI. DIST: 12-4 SR: 70
LEFT MUN: SOUTH STRABANE T RIGHT MUN: SOUTH STRABANE T

0240/2385 (SR8022 SEG 0010/0000)

1 0 62088 0 02 0280+26 126824 FT
MILEPOST 024.00
LENGTH(AH 2640 BK 2660) 0241/0000

126873 FT 1 0 62088 0 02 0280+26
MILEPOST 024.00
0240/0000 LENGTH(AH 2640 BK 2635)

BR LT CHARTR
STRUCTURE LENGTH 17 FT
BMSID 62/0070/0234/0659 0235/0685

BR LT CHARTR
STRUCTURE LENGTH 17 FT
BMSID 62/0070/0234/0659 0234/0659

1 0 62088 0 02 0253+49 124164 FT
LENGTH(AH 2660 BK 2534) 0235/0000

124238 FT 1 0 62088 0 02 0253+49
0234/0000 LENGTH(AH 2635 BK 2603)

1 0 62088 0 02 0227+46 121630 FT
MILEPOST 023.00
LENGTH(AH 2534 BK 2690) 0231/0000

121635 FT 1 0 62088 0 02 0227+46
MILEPOST 023.00
0230/0000 LENGTH(AH 2603 BK 2659)

1 0 62088 0 02 0200+48 118940 FT
LENGTH(AH 2690 BK 2640) 0225/0000

118976 FT 1 0 62088 0 02 0200+48
0224/0000 LENGTH(AH 2659 BK 2601)

BMS EN 62/0070/0221/1320 0221/1489
1 0 00798 0 00 1161+11
ZEDIKER ST RD (T-638)
BMS BG 62/0070/0221/1320 0221/1320

SIGN: 4 CHORD TRUSS
BMSID 62/0070/0220/1145 0221/1180
BR LIT CHART

0220/1501 BMS EN 62/0070/0220/1332
1 0 62088 0 02 0187+67
ZEDIKER ST RD (T-638)
0220/1332 BMS BG 62/0070/0220/1332
0220/1145 SIGN: 4 CHORD TRUSS
BMSID 62/0070/0220/1145

BR LIT CHART

DIR: E TOTAL LEN: 40.697 MI. DIST: 12-4 SR: 70
LEFT MUN: SOUTH STRABANE T RIGHT MUN: SOUTH STRABANE T

STRUCTURE	LENGTH	12 FT					STRUCTURE	LENGTH	12 FT
BMSID	62/0070/0220/0692	0221/0705					0220/0692	BMSID	62/0070/0220/0692
1 0 00798 0 00	1161+11	116300 FT					116375 FT	1 0 00798 0 00	1161+11
MILEPOST	022.00							MILEPOST	022.00
LENGTH(AH 2640 BK 2350)	0221/0000						0220/0000	LENGTH(AH 2601 BK 2325)	

BR CHARTIERS										BR CHARTIERS																								
STRUCTURE					LENGTH					30 FT					STRUCTURE					LENGTH					30 FT									
BMSID					62/0070/0214/0747					0215/0780					0214/0747					BMSID					62/0070/0214/0747					0214/0747				
1 0 00798 0 00 1138+41 113950 FT															114050 FT					1 0 00798 0 00 1138+41														
LENGTH(AH 2350 BK 2943)					0215/0000										0214/0000					LENGTH(AH 2325 BK 2961)														

[illegible]

79N TO 70W FLYOVER
OP ID 62/8011/0760/1325 0211/0230

[illegible]

DIR: E TOTAL LEN: 40.697 MI. DIST: 12-4 SR: 70
LEFT MUN: SOUTH STRABANE T RIGHT MUN: SOUTH STRABANE T

EXTRACT DATE: 12/28/2024 ROADWAY MANAGEMENT SYSTEM PAGE NUMBER: 98
PRINT DATE: 12/30/2024 SLD COUNTY/SR - ANNUAL PRINT COUNTY: WASHINGTON

DIR: E TOTAL LEN: 40.697 MI. DIST: 12-4 SR: 70
LEFT MUN: SOUTH STRABANE T RIGHT MUN: SOUTH STRABANE T

SR 0136
OP ID 62/0136/0050/0293 0185/2275

SIGN: SHAPE OR TUBE
BMSID 62/0070/0185/1740 0185/1740
RAMP D RD
(SR8018 SEG 0502/0000) 0185/1420

SIGN: CANTILEVER
BMSID 62/0070/0185/0610 0185/0610
BMSEN 62/0070/0185/0385 0185/0555
1 0 00798 0 00 0980+10
SR 0019 N
BMSBG 62/0070/0185/0385 0185/0385

1 0 00798 0 00 0976+21 097849 FT
LENGTH(AH 2710 BK 2600) 0185/0000
RAMP C RD
(SR8018 SEG 0252/0830) 0181/2350

SIGN: SHAPE OR TUBE
BMSID 62/0070/0181/0780 0181/0780

1 0 00798 0 00 0950+40 095249 FT
MILEPOST 018.00
LENGTH(AH 2600 BK 2775) 0181/0000
SIGN: SHAPE OR TUBE
BMSID 62/0070/0175/2400 0175/2400

BMSEN 62/0070/0175/1541 0175/1700
1 0 00798 0 00 0938+24
SR 1009
BMSBG 62/0070/0175/1541 0175/1541
BR CHARTIERS
STRUCTURE LENGTH 11 FT
BMSID 62/0070/0174/1310 0175/1335

0184/2535 RAMP F4 RD
(SR9401 SEG 0010/0000)
SR 0136
0184/2197 OP ID 62/0136/0050/0293
SIGN: SHAPE OR TUBE
0184/1840 BMSID 62/0070/0184/1840

0184/1245 RAMP A RD
(SR8018 SEG 0752/1150)

0184/0531 BMSEN 62/0070/0184/0361
1 0 00798 0 00 0980+19
SR 0019 N
0184/0361 BMSBG 62/0070/0184/0361
SIGN: 4 CHORD TRUSS
0184/0288 BMSID 62/0070/0184/0288
097831 FT 1 0 00798 0 00 0976+21
0184/0000 LENGTH(AH 2669 BK 2581)

0180/2175 RAMP RD
(SR8018 SEG 0012/0000)

0180/1560 SIGN: SHAPE OR TUBE
BMSID 62/0070/0180/1560

095250 FT 1 0 00798 0 00 0950+40
MILEPOST 018.00
0180/0000 LENGTH(AH 2581 BK 2609)

0174/2050 SIGN: CANTILEVER
BMSID 62/0070/0174/2050
0174/1547 BMSEN 62/0070/0174/1388
1 0 00798 0 00 0938+52
SR 1009
0174/1388 BMSBG 62/0070/0174/1388
BR CHARTIERS
STRUCTURE LENGTH 11 FT
0174/1310 BMSID 62/0070/0174/1310
RAMP D2 RD
0174/1135 (SR8016 SEG 0260/1805)

DIR: E		TOTAL LEN: 40.697 MI.		DIST: 12-4		SR: 70	
LEFT MUN: SOUTH STRABANE T				RIGHT MUN: SOUTH STRABANE T			
RAMP D3 RD							
SR8016 SEG 0500/0000) 0175/0985							
SIGN: SHAPE OR TUBE							
MSID 62/0070/0175/1030 0175/0900							
SR 8016							
P ID 62/8016/0010/0780 0175/0210				0174/0073 BMS EN 62/0070/0174/0000			
MSEN 62/0070/0175/0000 0175/0159				SR 8016			
				OP ID 62/8016/0010/0780			
O 00798 0 00 0923+20 092474 FT				1 0 00798 0 00 0924+52			
SR 8016				SR 8016			
MSBG 62/0070/0175/0000				BMSBG 62/0070/0174/0000			
LENGTH(AH 2775 BK 2627) 0175/0000				LENGTH(AH 2609 BK 2694)			
RAMP D1 RD							
SR8016 SEG 0250/0880) 0171/1900							
SR 4049							
P ID 62/4049/0030/1265 0171/1567				0170/1830 RAMP D4 RD			
				(SR8016 SEG 0010/0000)			
				SR 4049			
				OP ID 62/4049/0030/1265			
				SIGN: 4 CHORD TRUSS			
				BMSID 62/0070/0170/1395			
O 00798 0 00 0897+60 089847 FT				0170/0345 BMS SIGN STRUCTURE			
SOUTH STRABANE				BMSID 62/0070/0170/0345			
WASHINGTON C				1 0 00798 0 00 0897+60			
MILEPOST 017.00				SOUTH STRABANE			
LENGTH(AH 2627 BK 3086) 0171/0000				WASHINGTON C			
				MILEPOST 017.00			
				LENGTH(AH 2694 BK 3085)			
SIGN: 4 CHORD TRUSS				SIGN: 4 CHORD TRUSS			
MSID 62/0070/0164/2336 0165/2380				BMSID 62/0070/0164/2336			
MSEN 62/0070/0165/1973 0165/2119				BMS EN 62/0070/0164/1890			
O 00798 0 00 0865+88				1 0 00798 0 00 0866+07			
DONNAN AVE.				DONNAN AVE.			
MSBG 62/0070/0165/1973 0165/1973				BMSBG 62/0070/0164/1890			
				RAMP C3 RD			
				(SR8014 SEG 0760/1256)			
RAMP C2 RD							
SR8014 SEG 0500/0000) 0165/1444							
RAMP C1 RD							
SR8014 SEG 0510/0943) 0165/1232							
MSEN 62/0070/0165/0000 0165/0700				0164/1178 RAMP C4 RD			
				(SR8014 SEG 0750/0000)			
				BMS EN 62/0070/0164/0000			
O 00798 0 00 0865+88 086761 FT				0164/0700 086862 FT 1 0 00798 0 00 0866+07			

DIR: E TOTAL LEN: 40.697 MI. DIST: 12-4 SR: 70
LEFT MUN: WASHINGTON C RIGHT MUN: WASHINGTON C

EXTRACT DATE: 12/28/2024 ROADWAY MANAGEMENT SYSTEM PAGE NUMBER: 95
PRINT DATE: 12/30/2024 SLD COUNTY/SR - ANNUAL PRINT COUNTY: WASHINGTON

DIR: E TOTAL LEN: 40.697 MI. DIST: 12-4 SR: 70
LEFT MUN: CANTON T RIGHT MUN: CANTON T

CANTON NORTH FRANKLIN T					CANTON NORTH FRANKLIN T				
MILEPOST 015.00					MILEPOST 015.00				
LENGTH(AH 2695 BK 2655)	0151/0000					LENGTH(AH 2572 BK 2695)	0150/0000		
RAMP A1 RD									
(SR8010 SEG 0500/0775)	0145/2335								
BMS EN 62/0070/0145/2030	0145/2259					BMS EN 62/0070/0144/2147	0144/2371		
1 0 00798 0 00 0785+72						1 0 00798 0 00 0786+75			
SR 0040						SR 0040			
BMS BG 62/0070/0145/2030	0145/2030					BMS BG 62/0070/0144/2147	0144/2147		
BR CHARTIERS						BR CHARTIERS			
STRUCTURE LENGTH 9 FT						STRUCTURE LENGTH 9 FT			
BMS ID 62/0070/0144/2027	0145/1925					BMS ID 62/0070/0144/2027	0144/2027		
SIGN: CANTILEVER									
BMS ID 62/0070/0145/1845	0145/1845								
						RAMP A3 RD			
RAMP A4 RD						(SR8010 SEG 0010/0000)	0144/1820		
(SR8010 SEG 0252/0000)	0145/1482								
						SIGN: 4 CHORD TRUSS			
						BMS ID 62/0070/0144/1240	0144/1240		
1 0 00798 0 00 0765+82	076641 FT					076735 FT			
LENGTH(AH 2655 BK 2650)	0145/0000					0144/0000			
						1 0 00798 0 00 0765+82			
						LENGTH(AH 2695 BK 2662)			
SR 3038						SR 3038			
OP ID 62/3038/0010/0000	0141/0732					OP ID 62/3038/0010/0000	0140/0715		
1 0 00798 0 00 0739+20	073991 FT					074073 FT			
MILEPOST 014.00						1 0 00798 0 00 0739+20			
LENGTH(AH 2650 BK 2595)	0141/0000					MILEPOST 014.00			
						LENGTH(AH 2662 BK 2620)			
BMS EN 62/0070/0135/0750	0135/0882					BMS EN 62/0070/0134/0732	0134/0862		
1 0 00798 0 00 0720+33						1 0 00798 0 00 0720+17			
TWP. RD. 532						TWP. RD. 532			
BMS BG 62/0070/0135/0750	0135/0750					BMS BG 62/0070/0134/0732	0134/0732		
1 0 00798 0 00 0713+19	071396 FT					071453 FT			
LENGTH(AH 2595 BK 2690)	0135/0000					0134/0000			
						1 0 00798 0 00 0713+19			
						LENGTH(AH 2620 BK 2679)			

EXTRACT DATE: 12/28/2024 ROADWAY MANAGEMENT SYSTEM PAGE NUMBER: 94
PRINT DATE: 12/30/2024 SLD COUNTY/SR - ANNUAL PRINT COUNTY: WASHINGTON

DIR: E TOTAL LEN: 40.697 MI. DIST: 12-4 SR: 70
LEFT MUN: NORTH FRANKLIN T RIGHT MUN: NORTH FRANKLIN T

CROSSOVER RD
(CONN)

0131/1180

1 0 00798 0 00 0686+40 068706 FT

VILLAGE: 4
MILEPOST 013.00
LENGTH(AH 2690 BK 2618) 0131/0000

SR 3011
OP ID 62/3011/0030/0582
NORTH FRANKLIN
BUFFALO T

0125/1111

1 0 00798 0 00 0660+12 066088 FT
LENGTH(AH 2618 BK 2694) 0125/0000

1 0 00798 0 00 0633+60 063394 FT
MILEPOST 012.00
LENGTH(AH 2694 BK 2672) 0121/0000

BR BUFFALO C
STRUCTURE LENGTH 13 FT
BMSID 62/0070/0114/1809 0115/1913

1 0 00798 0 00 0607+44 060722 FT
LENGTH(AH 2672 BK 2520) 0115/0000

0130/1135 CROSSOVER RD
(CONN)

068774 FT 1 0 00798 0 00 0686+40
MILEPOST 013.00
0130/0000 LENGTH(AH 2679 BK 2642)

SR 3011
OP ID 62/3011/0030/0582

066132 FT 1 0 00798 0 00 0660+12
NORTH FRANKLIN
BUFFALO T
0124/0000 LENGTH(AH 2642 BK 2652)

063480 FT 1 0 00798 0 00 0633+60
MILEPOST 012.00
0120/0000 LENGTH(AH 2652 BK 2649)

BR BUFFALO C
STRUCTURE LENGTH 13 FT
BMSID 62/0070/0114/1809 0114/1809

060831 FT 1 0 00798 0 00 0607+44
0114/0000 LENGTH(AH 2649 BK 2620)











RAMP 4 RD

DIR: E TOTAL LEN: 40.697 MI. DIST: 12-4 SR: 70
LEFT MUN: BUFFALO T RIGHT MUN: BUFFALO T

1 0 00798 0 00 0502+27 050254 FT	050333 FT 1 0 00798 0 00 0502+27
LENGTH(AH 2653 BK 2574) 0095/0000	0094/0000 LENGTH(AH 2598 BK 2707)















EXTRACT DATE: 12/28/2024 ROADWAY MANAGEMENT SYSTEM PAGE NUMBER: 92
PRINT DATE: 12/30/2024 SLD COUNTY/SR - ANNUAL PRINT COUNTY: WASHINGTON

DIR: E TOTAL LEN: 40.697 MI. DIST: 12-4 SR: 70
LEFT MUN: BUFFALO T RIGHT MUN: BUFFALO T

BMS EN 62/0070/0091/0395 0091/0796		0090/0906 BMS EN 62/0070/0090/0492
1 0 00798 0 00 0479+11		1 0 00798 0 00 0480+30
SR 3009		SR 3009
BMS BG 62/0070/0091/0395 0091/0395		0090/0492 BMS BG 62/0070/0090/0492
1 0 00798 0 00 0475+20 047680 FT		1 0 00798 0 00 0475+20
MILEPOST 009.00		MILEPOST 009.00
LENGTH(AH 2574 BK 2680) 0091/0000		0090/0000 LENGTH(AH 2707 BK 2633)
SR 3036		SR 3036
OP ID 62/3036/0010/0000 0085/1650		0084/1545 OP ID 62/3036/0010/0000
1 0 00798 0 00 0448+86 045000 FT		044993 FT 1 0 00798 0 00 0448+86
LENGTH(AH 2680 BK 2679) 0085/0000		0084/0000 LENGTH(AH 2633 BK 2646)
1 0 00798 0 00 0422+40 042321 FT		042347 FT 1 0 00798 0 00 0422+40
MILEPOST 008.00		MILEPOST 008.00
LENGTH(AH 2679 BK 2672) 0081/0000		0080/0000 LENGTH(AH 2646 BK 2631)
BUFFALO		
DONEGAL T 0075/1257		
CROSSOVER RD		
(CONN) 0075/0443		0074/0338 CROSSOVER RD
1 0 00798 0 00 0396+32 039649 FT		039716 FT (CONN)
LENGTH(AH 2672 BK 2633) 0075/0000		1 0 00798 0 00 0396+32
		BUFFALO
		DONEGAL T
		LENGTH(AH 2631 BK 2672)
1 0 00798 0 00 0369+60 037016 FT		037044 FT 1 0 00798 0 00 0369+60
MILEPOST 007.00		MILEPOST 007.00
LENGTH(AH 2633 BK 2365) 0071/0000		0070/0000 LENGTH(AH 2672 BK 2374)
BMS EN 62/0070/0065/1860 0065/2067		0064/2181 BMS EN 62/0070/0064/1974

EXTRACT DATE: 12/28/2024 ROADWAY MANAGEMENT SYSTEM PAGE NUMBER: 91
PRINT DATE: 12/30/2024 SLD COUNTY/SR - ANNUAL PRINT COUNTY: WASHINGTON

DIR: E TOTAL LEN: 40.697 MI. DIST: 12-4 SR: 70
LEFT MUN: DONEGAL T RIGHT MUN: DONEGAL T

1 0 00798 0 00 0346+10						1 0 00798 0 00 0365+21
SR 3017						SR 3017
BMSBG 62/0070/0065/1860 0065/1860				0064/1974		BMSBG 62/0070/0064/1974
				034670 FT		1 0 00798 0 00 0346+22
1 0 00798 0 00 0346+22 034651 FT						DONEGAL
LENGTH(AH 2365 BK 2925) 0065/0000						CLAYSVILLE B
DONEGAL				0064/0000		LENGTH(AH 2374 BK 2942)
CLAYSVILLE B						
DU FK BUFF C						DU FK BUFF C
STRUCTURE LENGTH 19 FT						STRUCTURE LENGTH 19 FT
BMSID 62/0070/0060/2663 0061/2760				0060/2663		BMSID 62/0070/0060/2663
BMSSEN 62/0070/0061/2305 0061/2430				0060/2445		BMSSEN 62/0070/0060/2332
						CLAYSVILLE
				0060/2391		DONEGAL T
1 0 00798 0 00 0339+24						1 0 00798 0 00 0339+24
SR 0231						SR 0231
BMSBG 62/0070/0061/2305 0061/2305				0060/2332		BMSBG 62/0070/0060/2332
CLAYSVILLE						
DONEGAL T						
BMSSEN 62/0070/0061/1350 0061/2272				0060/1525		BMSSEN 62/0070/0060/1177
1 0 00798 0 00 0329+51						1 0 00798 0 00 0328+22
RAILROAD STREET (T-907)						RAILROAD STREET (T-907)
BMSBG 62/0070/0061/1350 0061/1350				0060/1177		BMSBG 62/0070/0060/1177
				031728 FT		1 0 00798 0 00 0316+80
1 0 00798 0 00 0316+80 031726 FT						MILEPOST 006.00
MILEPOST 006.00						LENGTH(AH 2942 BK 2698)
LENGTH(AH 2925 BK 2610) 0061/0000				0060/0000		
				0054/1504		RAMP B3 RD
RAMP B-4 RD						(SR8006 SEG 0750/0737)
(SR8006 SEG 0500/0000) 0055/1475				0054/0923		BMSSEN 62/0070/0054/0791
BMSSEN 62/0070/0055/0825 0055/0948						1 0 00798 0 00 0297+79
1 0 00798 0 00 0298+11				0054/0791		SR 3024
SR 3024						BMSBG 62/0070/0054/0791
BMSBG 62/0070/0055/0825 0055/0825						
RAMP B-2 RD						
(SR8006 SEG 0250/0325) 0055/0580						
				0054/0318		RAMP B1 RD
1 0 00798 0 00 0290+20 029116 FT				029030 FT		(SR8006 SEG 0010/0000)
						1 0 00798 0 00 0290+20

EXTRACT DATE: 12/28/2024 ROADWAY MANAGEMENT SYSTEM PAGE NUMBER: 90
PRINT DATE: 12/30/2024 SLD COUNTY/SR - ANNUAL PRINT COUNTY: WASHINGTON

DIR: E TOTAL LEN: 40.697 MI. DIST: 12-4 SR: 70
LEFT MUN: DONEGAL T RIGHT MUN: DONEGAL T

LENGTH(AH 2610 BK 2680) 0055/0000		0054/0000	LENGTH(AH 2698 BK 2620)
B D F BUFFAL			B D F BUFFAL
STRUCTURE LENGTH 10 FT			STRUCTURE LENGTH 10 FT
BMSID 62/0070/0050/2105 0051/2097		0050/2105	BMSID 62/0070/0050/2105
		0050/2065	SIGN: CANTILEVER
			BMSID 62/0070/0050/2065
		0050/0652	WASH CO WELCOME CENTER
			(SR9202 SEG 0010/1624)
1 0 00798 0 00 0264+00 026436 FT		026410 FT	1 0 00798 0 00 0264+00
MILEPOST 005.00			MILEPOST 005.00
LENGTH(AH 2680 BK 2663) 0051/0000		0050/0000	LENGTH(AH 2620 BK 2640)
B D F BUFFFA		W 0044/2310	RWIS SITE/AT THE WELCOM
STRUCTURE LENGTH 14 FT			B D F BUFFFA
BMSID 62/0070/0044/1935 0045/1930		0044/1935	STRUCTURE LENGTH 14 FT
		0044/1704	BMSID 62/0070/0044/1935
BMSSEN 62/0070/0045/1290 0045/1324		0044/1390	WASH CO WELCOME CENTER
1 0 00798 0 00 0249+60			(SR9202 SEG 0010/0000)
D F BUFFALO		0044/1355	BMSSEN 62/0070/0044/1355
BMSBG 62/0070/0045/1290 0045/1290			1 0 00798 0 00 0249+60
			D F BUFFALO
			BMSBG 62/0070/0044/1355
1 0 00798 0 00 0237+60 023773 FT		023770 FT	1 0 00798 0 00 0237+60
LENGTH(AH 2663 BK 2697) 0045/0000		0044/0000	LENGTH(AH 2640 BK 2640)
BMSSEN 62/0070/0041/0735 0041/0780		0040/0699	BMSSEN 62/0070/0040/0655
0 0 00000 0 00 0000+00			1 0 00798 0 00 0216+85
DU FK BUF CK		0040/0655	D F BUFFALO
BMSBG 62/0070/0041/0735 0041/0735		021130 FT	BMSBG 62/0070/0040/0655
1 0 00798 0 00 0211+20 021076 FT			1 0 00798 0 00 0211+20
MILEPOST 004.00		0040/0000	MILEPOST 004.00
LENGTH(AH 2697 BK 2320) 0041/0000			LENGTH(AH 2640 BK 2465)
BMSSEN 62/0070/0035/0495 0035/0537		0034/0598	BMSSEN 62/0070/0034/0557
1 0 00798 0 00 0191+56			1 0 00798 0 00 0191+56

DIR: E		TOTAL LEN: 40.697 MI.		DIST: 12-4		SR: 70	
LEFT MUN: DONEGAL T				RIGHT MUN: DONEGAL T			
D F BUFFALO				D F BUFFALO			
BMSBG 62/0070/0035/0495 0035/0495				BMSBG 62/0070/0034/0557			
0 00798 0 00 0186+65 018756 FT				1 0 00798 0 00 0186+65			
LENGTH(AH 2320 BK 2880) 0035/0000				LENGTH(AH 2465 BK 2822)			
CROSSOVER RD				CROSSOVER RD			
(CONN) 0031/1885				(CONN) 0030/1844			
0 00798 0 00 0158+40 015876 FT				015843 FT 1 0 00798 0 00 0158+40			
MILEPOST 003.00				MILEPOST 003.00			
LENGTH(AH 2880 BK 2520) 0031/0000				LENGTH(AH 2822 BK 2443)			
BMSBG 62/0070/0025/2254 0025/2283				BMSBG 62/0070/0024/2105			
0 00000 0 00 0000+00				1 0 00798 0 00 0155+11			
D F BUFFALO				DUTCH FORK			
BMSBG 62/0070/0025/2254 0025/2254				BMSBG 62/0070/0024/2105			
0 00798 0 00 0134+00 013356 FT				013400 FT 1 0 00798 0 00 0133+00			
LENGTH(AH 2520 BK 2895) 0025/0000				LENGTH(AH 2443 BK 2813)			
D F BUFFALO				B D F BUFFALO			
STRUCTURE LENGTH 10 FT				STRUCTURE LENGTH 10 FT			
BMSID 62/0070/0020/2249 0021/2345				BMSID 62/0070/0020/2249			
R DUTCH FRK				BR DUTCH FRK			
STRUCTURE LENGTH 10 FT				STRUCTURE LENGTH 10 FT			
BMSID 62/0070/0020/0824 0021/0850				BMSID 62/0070/0020/0824			
0 00798 0 00 0105+60 010461 FT				010587 FT 1 0 00798 0 00 0105+60			
MILEPOST 002.00				MILEPOST 002.00			
LENGTH(AH 2895 BK 2415) 0021/0000				LENGTH(AH 2813 BK 2487)			
R DUTCH FK				BR DUTCH FK			
STRUCTURE LENGTH 12 FT				STRUCTURE LENGTH 12 FT			
BMSID 62/0070/0014/1245 0015/1130				BMSID 62/0070/0014/1245			
BMSBG 62/0070/0015/0860 0015/1023				BMSBG 62/0070/0014/0987			
0 00798 0 00 0089+56				1 0 00798 0 00 0089+56			
CSX				CSX			
RR				RR			

EXTRACT DATE: 12/28/2024 ROADWAY MANAGEMENT SYSTEM PAGE NUMBER: 88
PRINT DATE: 12/30/2024 SLD COUNTY/SR - ANNUAL PRINT COUNTY: WASHINGTON

DIR: E TOTAL LEN: 40.697 MI. DIST: 12-4 SR: 70
LEFT MUN: DONEGAL T RIGHT MUN: DONEGAL T

BMSBG 62/0070/0015/0860 0015/0860 0014/0987 BMSBG 62/0070/0014/0987

1 0 00798 0 00 0081+00 008046 FT 008100 FT 1 0 00798 0 00 0081+00
LENGTH(AH 2415 BK 2845) 0015/0000 0014/0000 LENGTH(AH 2487 BK 2820)

SR 3034
OP ID 62/3034/0010/0000 0011/0325 0010/0385 OP ID 62/3034/0010/0000
1 0 00798 0 00 0052+80 005201 FT 005280 FT 1 0 00798 0 00 0052+80
MILEPOST 001.00 MILEPOST 001.00
LENGTH(AH 2845 BK 2445) 0011/0000 0010/0000 LENGTH(AH 2820 BK 2515)
RAMP D1 RD
(SR8002 SEG 0510/0000) 0005/2325

RAMP D2 RD
(SR8002 SEG 0500/0868) 0005/1898 0004/2028 RAMP D3 RD
(SR8002 SEG 0760/0990)

SR 3023
OP ID 62/3023/0060/0653 0005/1305 0004/1590 RAMP D4 RD
(SR8002 SEG 0750/0000)
SR 3023
OP ID 62/3023/0060/0653 0004/1333

1 0 00798 0 00 0027+56 002756 FT 002765 FT 1 0 00798 0 00 0027+65
LENGTH(AH 2445 BK 2756) 0005/0000 0004/0000 LENGTH(AH 2515 BK 2765)

CAVC 393 0003/0904M

CROSSOVER RD
(CONN) 0003/0225
1 0 00798 0 00 0000+00 000000 FT
CROSSOVER RD
(CONN)

NC SR 0070 SH
WEST VIRGINIA STATE LIN INTER-BK
(STBD)
MFC BEGIN = A
LENGTH(AH 2756 BK 0000) 0003/0000

M0002/0931 CAVC 393

0002/0255 CROSSOVER RD
000000 FT (CONN)
1 0 00798 0 00 0000+00
CROSSOVER RD
(CONN)

NC SR 0070 SH
INTER-BK WEST VIRGINIA STATE LIN
(STBD)
MFC BEGIN = A
LENGTH(AH 2765 BK 0000) 0002/0000

EXTRACT DATE: 12/28/2024 ROADWAY MANAGEMENT SYSTEM PAGE NUMBER: 87
PRINT DATE: 12/30/2024 SLD COUNTY/SR - ANNUAL PRINT COUNTY: WASHINGTON

DIR: B TOTAL LEN: 20.267 MI. DIST: 12-4 SR: 50
LEFT MUN: CECIL T RIGHT MUN: CECIL T

AH-ALLEGHENY (02) 106965 FT
BRIDGEVILLE RD INTER-AHD
(SR0050 SEG 0011/0000) 0391/1630

CECIL HENDERSON RD
(SR1010 SEG 0010/0000) 0391/0765
REISSING RUN
STRUCTURE LENGTH 48 FT
BMSID 62/0050/0390/0433 0391/0438
REISSING RD
(SR1001 SEG 0010/0000) 0391/0240
REISSING RUN
STRUCTURE LENGTH 19 FT
BMSID 62/0050/0390/0174 0391/0130
1 0 01138 0 00 1078+99 105335 FT
MFC BEGIN = C
LENGTH(AH 1630 BK 2230) 0391/0000
WABASH ST
(T732) 0380/1985

C I C DR
(PRDR) 0370/2630
CLIFFORD RD
(TWP) 0370/2155
HILL AV
(TWP) 0370/1640
NUGENT ST
(TWP) 0370/1410

1 0 00545 0 03 1025+46 100216 FT

107009 FT
INTER-AHD BRIDGEVILLE RD
0390/1674 (SR0050 SEG 0010/0000)




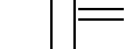










CECIL HENDERSON RD
(SR1010 SEG 0010/0000) 0390/0763
REISSING RUN
STRUCTURE LENGTH 48 FT
BMSID 62/0050/0390/0433 0390/0433
REISSING RD
(SR1001 SEG 0010/0000) 0390/0240
REISSING RUN
STRUCTURE LENGTH 19 FT
BMSID 62/0050/0390/0174 0390/0174
1 0 01138 0 00 1078+99 105335 FT
MFC BEGIN = C
LENGTH(AH 1674 BK 2230) 0390/0000

MAWHINNEY RD
(T708) 0380/1190
1 0 00545 0 03 1054+33
DEPAOLI RD
(T797) 0380/0000
LENGTH(AH 2230 BK 2889)
ALTIERI ST
(T731) 0370/2675

100216 FT

EXTRACT DATE: 12/28/2024 ROADWAY MANAGEMENT SYSTEM PAGE NUMBER: 86
PRINT DATE: 12/30/2024 SLD COUNTY/SR - ANNUAL PRINT COUNTY: WASHINGTON

DIR: B TOTAL LEN: 20.267 MI. DIST: 12-4 SR: 50
LEFT MUN: CECIL T RIGHT MUN: CECIL T

COLEMAN RD (T658)	0370/0000	==			0370/0000 LENGTH(AH 2889 BK 2620) 0360/2416 BMSSEN 62/0050/0360/2401 1 0 00545 0 03 1023+38 BR MILLERS R
BISHOP HILL RD (T722)	0360/2385	==			0360/2401 BMSBG 62/0050/0360/2401
GRANT AL (TWP)	0360/1470	==			0360/1958 MUSE BISHOP RD (SR1005 SEG 0060/2566)
		==			RIDGE WOOD DR (PRDR)
					0360/0475 RETAINING WALL END 0360/0216 BMSID 62/0050/0360/0039 RETAINING WALL BEGIN
	097596 FT				0360/0039 BMSID 62/0050/0360/0039 097596 FT 1 0 00545 0 03 0999+25 COWDEN RD (T820)
		==			0360/0000 LENGTH(AH 2620 BK 2192)
	095404 FT				095404 FT 1 0 00545 0 03 0977+47  0350/0000 LENGTH(AH 2192 BK 2143)
GRANGE RD (T662)	0340/0205	==			0340/0014 BMSSEN 62/0050/0340/0000 093261 FT 1 0 00545 0 03 0956+04 VILLAGE: BISHOP
					BR MILLERS R BMSBG 62/0050/0340/0000 0340/0000 LENGTH(AH 2143 BK 2656) GLASS HILL RD (T662)
OBLOCK RD (TWP)	0330/1795	==			0330/2445

DIR: B TOTAL LEN: 20.267 MI. DIST: 12-4 SR: 50
LEFT MUN: CECIL T RIGHT MUN: CECIL T

084296 FT

084296 FT 1 0 00545 0 02 0865+95
CECIL
MOUNT PLEASANT T
0300/0000 LENGTH(AH 3732 BK 1881)

EXTRACT DATE: 12/28/2024 ROADWAY MANAGEMENT SYSTEM PAGE NUMBER: 84
PRINT DATE: 12/30/2024 SLD COUNTY/SR - ANNUAL PRINT COUNTY: WASHINGTON

DIR: B TOTAL LEN: 20.267 MI. DIST: 12-4 SR: 50
LEFT MUN: MOUNT PLEASANT T RIGHT MUN: MOUNT PLEASANT T

082415 FT

082415 FT 1 0 00545 0 02 0848+15
HORNHEAD RD
(SR4041 SEG 0050/2499)
5 0290/0000 LENGTH(AH 1881 BK 2167)

080248 FT

080248 FT 1 0 00545 0 02 0826+40
5 0280/0000 LENGTH(AH 2167 BK 3672)

== 0270/1495 HERRIOTT LN
(T771)

1 0 00545 0 02 0789+68 076576 FT
SOUTHVIEW RD
(SR4039 SEG 0040/0000) 0270/0000

076576 FT PLEASANT RD
(SR4039 SEG 0040/0000)
5 0270/0000 LENGTH(AH 3672 BK 2645)

073931 FT

073931 FT 1 0 00545 0 02 0763+79
5 0260/0000 LENGTH(AH 2645 BK 2855)

071076 FT

071076 FT 1 0 00545 0 02 0735+24
5 0250/0000 LENGTH(AH 2855 BK 2725)

EXTRACT DATE: 12/28/2024 ROADWAY MANAGEMENT SYSTEM PAGE NUMBER: 83
PRINT DATE: 12/30/2024 SLD COUNTY/SR - ANNUAL PRINT COUNTY: WASHINGTON

DIR: B TOTAL LEN: 20.267 MI. DIST: 12-4 SR: 50
LEFT MUN: MOUNT PLEASANT T RIGHT MUN: MOUNT PLEASANT T

FORT CHERRY RD
(SR4037 SEG 0010/0000) 0240/1059

068351 FT

068351 FT 1 0 00545 0 02 0707+99

NC MILLERS RUN RD

WESTLAND RD

5 0240/0000 (SR0519 SEG 0440/2606)
LENGTH(AH 2725 BK 1527)

066824 FT

066824 FT 1 0 00545 0 02 0692+20

WASHINGTON AV

(T588)

5 0230/0000 LENGTH(AH 1527 BK 2619)

WABASH AV
(SR4015 SEG 0010/0000) 0220/1627

064205 FT

064205 FT 1 0 00545 0 01 0665+88

121 MAIN ST

(PRDR)

5 0220/0000 LENGTH(AH 2619 BK 3306)
0210/3004 BGN 0000/0000 END

ORCHARD LN
(TWP) 0210/2110

0210/1595 DIRE DR
(T614)

HICKORY COMMONS
(PRDR) 0210/0500
060899 FT

POI

0210/0500 (APRA) HICKORY COMMONS

060899 FT 1 0 00545 0 01 0632+82

VILLAGE: HICKORY

NC MAIN ST

INTER-BK HICKORY RD

(SR0018 SEG 0590/0000)

MFC BEGIN = C

BURGETTSTOWN RD

EXTRACT DATE: 12/28/2024 ROADWAY MANAGEMENT SYSTEM PAGE NUMBER: 82
PRINT DATE: 12/30/2024 SLD COUNTY/SR - ANNUAL PRINT COUNTY: WASHINGTON

DIR: B TOTAL LEN: 20.267 MI.
LEFT MUN: MOUNT PLEASANT T

DIST: 12-4 SR: 50
RIGHT MUN: MOUNT PLEASANT T

(SR0018 SEG 0590/0000) 0210/0000
060899 FT

5 0210/0000 LTH AH 003306 BK 002531
060899 FT
7208/0000 LTH AH 002531 BK 003738
INTER-AHD HENDERSON RD
(SR0018 SEG 0580/0000)
HENDERSON RD
0200/3738 (SR0018 SEG 0580/0000)
FOR SR 0018 AND 0050
0200/3450 (CONN)

SKYLINE DR
(T492)

0200/1790

TESTA RD
(T492)

0200/0995

057161 FT

5 057161 FT 1 0 00545 0 01 0570+37
0200/0000 LENGTH(AH 3738 BK 2922)

TESTA RD
(TWP)

0190/1650

054239 FT

054239 FT 1 0 00545 0 01 0541+11
BR CROSS CK
STRUCTURE LENGTH 11 FT
BMSID 62/0050/0190/0000
5 0190/0000 LENGTH(AH 2922 BK 3378)

WOODROW DR
(T879)

0180/2395

0180/2630 OTHER
OVERPASS IS RR X-ING
0180/2395 CALDWELL RD
(T492)

0180/1072 BMSID 62/0050/0180/1064
1 0 00545 0 00 0517+43
B CROSS CK.
0180/1064 BMSBG 62/0050/0180/1064

DIR: B TOTAL LEN: 20.267 MI.
LEFT MUN: MOUNT PLEASANT T

DIST: 12-4 SR: 50
RIGHT MUN: MOUNT PLEASANT T

WOODROW DR
(T879)

050861 FT

0170/2025

048104 FT

0 4 5 4 3 7 F T

042522 FT

ATLASBURG RD
(SR4031 SEG 0010/0000) 0140/1027

0180/0061 MOUNT PLEASANT
050861 FT CROSS CREEK T
0180/0000 LENGTH (AH 3378 BK 2757)
0170/2636 OLD RIDGE RD
(SR4035 SEG 0140/0000)

048104 FT 1 0 00545 0 00 0479+36
VILLAGE: WOODROW
S 0170/0000 LENGTH(AH 2757 BK 2667)

0160/0960 BMS EN 62/0050/0160/0952
1 0 00545 0 00 0462+16
S F CROSS CR
0160/0952 BMS BG 62/0050/0160/0952

045437 FT 1 0 00545 0 00 0452+69
0160/0000 LENGTH(AH 2667 BK 2915)

042522 FT 1 0 00545 0 00 0423+54
0150/0000 LENGTH(AH 2915 BK 2967)

0140/2094 (AAR 472874F) #TRKS 01

0140/1087 BMS EN 62/0050/0140/1059
1 0 00545 0 00 0404+41
BR S. FORK CROSS CREEK
0140/1059 BMS BG 62/0050/0140/1059

COUNTY PARK RD

EXTRACT DATE: 12/28/2024 ROADWAY MANAGEMENT SYSTEM PAGE NUMBER: 80
PRINT DATE: 12/30/2024 SLD COUNTY/SR - ANNUAL PRINT COUNTY: WASHINGTON

DIR: B TOTAL LEN: 20.267 MI. DIST: 12-4 SR: 50
LEFT MUN: CROSS CREEK T RIGHT MUN: CROSS CREEK T

COOKE RD
(T733)

039555 FT

0130/2310

0140/1015 (PARK)

039555 FT 1 0 00545 0 00 0393+87

0140/0000 VILLAGE: REA
LENGTH(AH 2967 BK 2834)

0130/2219 BMS EN 62/0050/0130/2211
1 0 00545 0 00 0387+60

0130/2211 B S F CROSS
BMSBG 62/0050/0130/2211
IH NAT LN

0130/1640 (TWP)

036721 FT

036721 FT 1 0 00545 0 00 0365+53
0130/0000 LENGTH(AH 2834 BK 3402)

033319 FT

033319 FT 1 0 00545 0 00 0331+51
0120/0000 LENGTH(AH 3402 BK 3076)

0110/2563 BMS EN 62/0050/0110/2555
1 0 00545 0 00 0326+33

0110/2555 BR S F CRSS
BMSBG 62/0050/0110/2555

BUXTON RD
(T434)

0110/2520

PATTERSON RD
(T731)

0110/1610

030243 FT

030243 FT 1 0 00545 0 00 0300+75

0110/0000 PATTERSON RD
(TWP)
LENGTH(AH 3076 BK 3057)

EXTRACT DATE: 12/28/2024 ROADWAY MANAGEMENT SYSTEM PAGE NUMBER: 79
PRINT DATE: 12/30/2024 SLD COUNTY/SR - ANNUAL PRINT COUNTY: WASHINGTON

DIR: B TOTAL LEN: 20.267 MI. DIST: 12-4 SR: 50
LEFT MUN: CROSS CREEK T RIGHT MUN: CROSS CREEK T

027186 FT

027186 FT 1 0 00545 0 00 0271+29
5 0100/0000 LENGTH(AH 3057 BK 3455)

== 0090/1950 SEMINARY RD
(T432)

023731 FT

023731 FT 1 0 00545 0 00 0236+74
5 0090/0000 LENGTH(AH 3455 BK 3278)

0080/2031 BMS EN 62/0050/0080/1951
CROSS CREEK
0080/1991 INDEPENDENCE T
1 0 00545 0 00 0223+46
CROSS CREEK
0080/1951 BMSBG 62/0050/0080/1951

GARDNER ST
(TWP)

0080/0670

020453 FT

0080/0010 BMS EN 62/0050/0080/0000
020453 FT 1 0 00545 0 00 0203+96
BR CROSS CK
BMSBG 62/0050/0080/0000
5 0080/0000 LENGTH(AH 3278 BK 3083)

WILSON AV
(TWP)
CAMPBELL ST
(TWP)

0070/2315

SENECA PL

EXTRACT DATE: 12/28/2024 ROADWAY MANAGEMENT SYSTEM PAGE NUMBER: 78
PRINT DATE: 12/30/2024 SLD COUNTY/SR - ANNUAL PRINT COUNTY: WASHINGTON

DIR: B TOTAL LEN: 20.267 MI. DIST: 12-4 SR: 50
LEFT MUN: INDEPENDENCE T RIGHT MUN: INDEPENDENCE T

		0070/2165	(TWP)
		0070/2135	RETAINING WALL END
		0070/2105	BMSID 62/0050/0070/1730
		0070/1977	SENECA PL
			(TWP)
			RETAINING WALL BEGIN
			BMSID 62/0050/0070/1730
MEADOWCROFT RD			
(SR4018 SEG 0100/2457)	0070/1665	0070/1631	BMSID 62/0050/0070/1576
			1 0 00545 0 00 0188+81
		0070/1576	OTHER RR
			BMSBG 62/0050/0070/1576
		0070/1540	SHORT ST
HIGHLAND AV		0070/1370	(T727)
(T386)			HIGHLAND AV ET
HILLSIDE WY			(TWP)
(TWP)			
MORNINGSIDE DR			
(T727)			
	0070/1055		
	017370 FT	017370 FT	1 0 00545 0 00 0178+12
			VILLAGE: AVELLA
		0070/0000	LENGTH(AH 3083 BK 1903)
	015467 FT	015467 FT	1 0 00545 0 00 0159+09
			SCENIC DR
			(SR0231 SEG 0570/2558)
		0060/0000	LENGTH(AH 1903 BK 1851)
WYLIE AV			
(TWP)			
	0050/1690		
	013616 FT	013616 FT	1 0 00545 0 00 0134+99
		0050/0000	LENGTH(AH 1851 BK 3236)
BRUNNER DR			
(T727)			
	0040/1475		

EXTRACT DATE: 12/28/2024 ROADWAY MANAGEMENT SYSTEM PAGE NUMBER: 77
PRINT DATE: 12/30/2024 SLD COUNTY/SR - ANNUAL PRINT COUNTY: WASHINGTON

DIR: B TOTAL LEN: 20.267 MI. DIST: 12-4 SR: 50
LEFT MUN: INDEPENDENCE T RIGHT MUN: INDEPENDENCE T

010380 FT	==	010380 FT 1 0 00545 0 00 0102+63 PAINTERS LN (T340)
		5 0040/0000 LENGTH(AH 3236 BK 2656)
BLUEBIRD LN (TWP)	==	
0030/0630		
007724 FT		007724 FT 1 0 00545 0 00 0077+24
		5 0030/0000 LENGTH(AH 2656 BK 3863)
LC TO/FROM T338 RD (CONN)	==	
FALLEN TIMBER RD (T338)	==	
0020/1605		
0020/1480		
003861 FT		003861 FT 1 0 00545 0 00 0038+61
		5 0020/0000 LENGTH(AH 3863 BK 3861)
	==	
	==	0010/1035 COMMERCE ST (TWP)
000000 FT		0010/0550 WALNUT ST (T332)
		000000 FT 1 0 00545 0 00 0000+00
		VILLAGE: INDEPENDENCE
		WASHINGTON PK
		(SR0844 SEG 0020/0000)
		NC AV ELLA RD
WASHINGTON PK (SR0844 SEG 0020/0000)	==	MFC BEGIN = D
0010/0000		5 0010/0000 LENGTH(AH 3861 BK 0000)

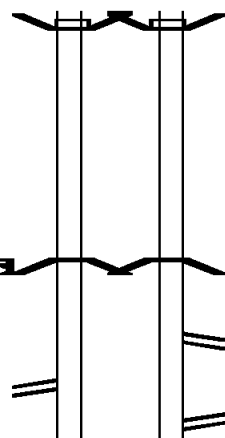
EXTRACT DATE: 12/28/2024 ROADWAY MANAGEMENT SYSTEM PAGE NUMBER: 76
PRINT DATE: 12/30/2024 SLD COUNTY/SR - ANNUAL PRINT COUNTY: WASHINGTON

DIR: B TOTAL LEN: 38.043 MI. DIST: 12-4 SR: 40
LEFT MUN: WEST BROWNSVILLE B RIGHT MUN: WEST BROWNSVILLE B

AH-FAYETTE (26)
BMS EN 62/0040/0840/0000 200793 FT
MARKET ST INTER-AHD
(SR0040 SEG 0011/0000) 0841/2133

1 0 00113 0 04 1229+76 198660 FT
SR 4035
BMSBG 62/0040/0840/0000
LENGTH(AH 2133 BK 2236) 0841/0000

RAMP J RD
(SR8042 SEG 0500/0000) 0831/1373



200865 FT BMS EN 62/0040/0840/0000
INTER-AHD MARKET ST
0840/2133 (SR0040 SEG 0010/0000)

198732 FT 1 0 00113 0 04 1229+76
SR 4035
BMSBG 62/0040/0840/0000
LENGTH(AH 2133 BK 2711) 0840/0000

0830/1990 RAMP F RD
(SR8042 SEG 0260/2966)

0830/1609 RAMP G RD
(SR8042 SEG 0750/0000)

EXTRACT DATE: 12/28/2024 ROADWAY MANAGEMENT SYSTEM PAGE NUMBER: 75
PRINT DATE: 12/30/2024 SLD COUNTY/SR - ANNUAL PRINT COUNTY: WASHINGTON

DIR: B TOTAL LEN: 38.043 MI. DIST: 12-4 SR: 40
LEFT MUN: WEST BROWNSVILLE B RIGHT MUN: WEST BROWNSVILLE B

SR 8042		SR 8042	
OP ID 62/8042/0260/1265	0831/0395	0830/0906	OP ID 62/8042/0260/1265
1 0 00113 0 04 1207+57 196424 FT			1 0 00113 0 04 1202+08
RAMP H K RD			196021 FT
(SR8042 SEG 0250/1598)			0830/0000
LENGTH(AH 2236 BK 3340) 0831/0000			LENGTH(AH 2711 BK 2843)
DANIEL KENDALL DR			LC FROM DANIEL KENDALL
(PRDR)			(CONN)
	0821/2105	0820/2280	DANIEL KENDALL DR
		0820/2105	(PRDR)
		0820/1970	LC TO DANIEL KENDALL DR
			(CONN)
WEST BROWNSVILLE			
CALIFORNIA B			
1 0 00113 0 04 1173+65 193084 FT			193178 FT
SR 2079			1 0 00113 0 04 1173+65
OP ID 62/2079/0020/0000			SR 2079
LENGTH(AH 3340 BK 0921) 0821/0000			OP ID 62/2079/0020/0000
			LENGTH(AH 2843 BK 0926)
			WEST BROWNSVILLE
			CALIFORNIA B
1 0 00113 0 04 1164+97 192163 FT			192252 FT
LENGTH(AH 0921 BK 1262) 0811/0000			1 0 00113 0 04 1164+37
			0810/0000
			LENGTH(AH 0926 BK 1307)
SIGN: 3 CHORD TRUSS			SIGN: 3 CHORD TRUSS
BMSID 62/0040/0800/0362 0801/0320			BMSID 62/0040/0800/0362
1 0 00113 0 04 1152+35 190901 FT			1 0 00113 0 04 1151+30
TURNPIKE RAMP RD TOLL 4			TURNPIKE RAMP RD TOLL 4
(TNP)			(TNP)
LENGTH(AH 1262 BK 1849) 0801/0000			LENGTH(AH 1307 BK 1800)
			TURNPIKE RAMP RD TOLL 4
			(TNP)
			CALIFORNIA
			CENTERVILLE B
TURNPIKE RAMP RD TOLL 4			

EXTRACT DATE: 12/28/2024 ROADWAY MANAGEMENT SYSTEM PAGE NUMBER: 74
PRINT DATE: 12/30/2024 SLD COUNTY/SR - ANNUAL PRINT COUNTY: WASHINGTON

DIR: B TOTAL LEN: 38.043 MI. DIST: 12-4 SR: 40
LEFT MUN: CALIFORNIA B RIGHT MUN: CALIFORNIA B

(TNPK) 0791/0762

BMSID 62/0040/0790/0000 0791/0268
1 0 00113 0 04 1133+30 189052 FT
TURNPIKE 43/ SR 0088
BMSBG 62/0040/0790/0000
CALIFORNIA
CENTERVILLE B
LENGTH(AH 1849 BK 3053) 0791/0000
SIGN: CANTILEVER
BMSID 62/0040/0781/2940 0781/2940
TURNPIKE RAMP RD TOLL 4
(TNPK) 0781/2661

TURNPIKE RAMP RD TOLL 4
(TNPK) 0781/2071

SIGN: 3 CHORD TRUSS
BMSID 62/0040/0780/0982 0781/0995
MALDEN RD
(SR2073 SEG 0010/0000) 0781/0525

1 0 00113 0 04 1103+18 185999 FT
LENGTH(AH 3053 BK 1557) 0781/0000

1 0 00113 0 04 1087+61 184442 FT
DAISYTOWN RD
(SR2081 SEG 0010/0000)
OLD NATIONAL PK
(SR2048 SEG 0010/0000)
MFC BEGIN = B
CENTERVILLE
WEST PIKE RUN T
LENGTH(AH 1557 BK 2453) 0771/0000

0790/0490
0790/0268
189145 FT
0790/0000
0780/2619
0780/1375
0780/0982
0780/0520
186129 FT
0780/0000
0770/0177
184558 FT
0770/0000
0760/2075
0760/1997

SIGN: CANTILEVER
BMSID 62/0040/0790/0490
BMSEN 62/0040/0790/0000
1 0 00113 0 04 1133+30
TURNPIKE 43/ SR 0088
BMSBG 62/0040/0790/0000
LENGTH(AH 1800 BK 3016)
TURNPIKE RAMP RD TOLL 4
(TNPK)
TURNPIKE RAMP RD TOLL 4
(TNPK)
SIGN: 3 CHORD TRUSS
BMSID 62/0040/0780/0982
MALDEN RD
(SR2073 SEG 0010/0000)
1 0 00113 0 04 1103+33
(TBK 2043) SOUTH MALDEN
(TWP)
LENGTH(AH 3016 BK 1571)
FROM 2048/0010 SH
(CONN)
1 0 00113 0 04 1087+61
DAISYTOWN RD
(SR2081 SEG 0010/0000)
OLD NATIONAL PK
(SR2048 SEG 0010/0000)
MFC BEGIN = B
CENTERVILLE
WEST PIKE RUN T
LENGTH(AH 1571 BK 2453)
TO 2048/0010 SH
(CONN)
WEST PIKE RUN
CENTERVILLE B
CENTERVILLE

EXTRACT DATE: 12/28/2024 ROADWAY MANAGEMENT SYSTEM PAGE NUMBER: 73
PRINT DATE: 12/30/2024 SLD COUNTY/SR - ANNUAL PRINT COUNTY: WASHINGTON

DIR: B TOTAL LEN: 38.043 MI. DIST: 12-4 SR: 40
LEFT MUN: CENTERVILLE B RIGHT MUN: CENTERVILLE B

PEACH LN
(TWP)
LC FOR PEACH LN
(CONN)

0760/0570

0760/0425
181989 FT

1 0 00113 0 04 1037+66 179492 FT
JEFFERSON PK
(T389)

0750/0000

177727 FT

174335 FT
OLD NATIONAL PK
(SR0481 SEG 0010/0000) 0730/0000

0760/0799 WEST PIKE RUN T
SPRING RD
(TWP)

0760/0617 OLD NATIONAL PK
(TWP)

182105 FT 1 0 00113 0 04 1062+63
5 0760/0000 LENGTH(AH 2453 BK 2497)

0750/1359 SHADY LN
(T389)

0750/0950 SHADY LN
(T389)

179608 FT

5 0750/0000 LENGTH(AH 2497 BK 1765)
NOBLE RD
(T389)

0740/0109 WEST PIKE RUN
CENTERVILLE B

177843 FT 1 0 00113 0 04 1020+00
5 0740/0000 LENGTH(AH 1765 BK 3392)

174451 FT 1 0 00113 0 04 0986+08
OLD NATIONAL PK
(T949)

5 0730/0000 LENGTH(AH 3392 BK 3439)

EXTRACT DATE: 12/28/2024 ROADWAY MANAGEMENT SYSTEM PAGE NUMBER: 72
PRINT DATE: 12/30/2024 SLD COUNTY/SR - ANNUAL PRINT COUNTY: WASHINGTON

DIR: B TOTAL LEN: 38.043 MI. DIST: 12-4 SR: 40
LEFT MUN: CENTERVILLE B RIGHT MUN: CENTERVILLE B

	170896 FT			171012 FT	1 0 00113 0 04 0951+60
					RIDGE RD
					(SR2026 SEG 0110/1569)
LINTON RD					BARNEYS RUN RD
(BORO)	0720/0000	==	==	0720/0000	(SR2065 SEG 0050/2490)
					LENGTH(AH 3439 BK 3367)
				0710/2490	WHITE'S DR
					(PRDR)
OLD NATIONAL PK	0710/0015	==		167645 FT	1 0 00113 0 04 0918+46
(BORO)	167529 FT				EMERY RD
					(BORO)
				0710/0000	LENGTH(AH 3367 BK 1583)
	165946 FT			166062 FT	1 0 00113 0 04 0902+04
				0700/0000	LENGTH(AH 1583 BK 1934)
ROSEFIELD ST				0690/0876	EMERY RD
(BORO)	0690/0749	==	==	0690/0749	(BORO)
				0690/0702	BEACH ST
					(BORO)
DENT ST	0690/0482	==		0690/0457	SHORT ST
(BORO)					(BORO)
FIREHALL RD	0690/0348	==		164128 FT	
(TWP)	1 0 00113 0 04 0882+70 164012 FT				
RICHEYVILLE RD	(SR2071 SEG 0010/0000)			0690/0000	LENGTH(AH 1934 BK 1997)

DIST: 12-4 SR: 40
RIGHT MUN: CENTERVILLE B

EXTRACT DATE: 12/28/2024 ROADWAY MANAGEMENT SYSTEM PAGE NUMBER: 70
PRINT DATE: 12/30/2024 SLD COUNTY/SR - ANNUAL PRINT COUNTY: WASHINGTON

DIR: B TOTAL LEN: 38.043 MI. DIST: 12-4 SR: 40
LEFT MUN: BEALLSVILLE B RIGHT MUN: BEALLSVILLE B

MAIDEN ST
(SR2041 SEG 0150/0000) 0650/1328

1 0 00113 0 03 0793+58 155199 FT
PERSIMMON ST
(BORO) 0650/0000
WEST ST
(BORO) 0640/2354

152721 FT

150261 FT

1 0 00113 0 03 0721+52 147956 FT

0660/0000 LENGTH(AH 1642 BK 1893)
CHERRY ST
0650/1616 (BORO)
MAIDEN ST
(SR2041 SEG 0150/0000)
0650/1328
LOCUST ST
0650/1024 (BORO)
WALNUT ST
0650/0778 (BORO)
ASH ST
0650/0519 (BORO)
GUM ST
0650/0259 (BORO)
155315 FT

0650/0000 LENGTH(AH 1893 BK 2478)

NC MAIN ST

0640/0163 BEALLSVILLE
152837 FT WEST PIKE RUN T
1 0 00113 0 03 0768+80
WEST PIKE RUN
BEALLSVILLE B
0640/0000 LENGTH(AH 2478 BK 2460)

0630/0754 BEALLSVILLE
150377 FT WEST PIKE RUN T
1 0 00113 0 03 0744+20
BEATTY LN
(T816)
0630/0000 LENGTH(AH 2460 BK 2305)
WEST PIKE RUN
0620/2250 NORTH BETHLEHEM T

148072 FT TEN MILE LN

EXTRACT DATE: 12/28/2024 ROADWAY MANAGEMENT SYSTEM PAGE NUMBER: 69
PRINT DATE: 12/30/2024 SLD COUNTY/SR - ANNUAL PRINT COUNTY: WASHINGTON

DIR: B TOTAL LEN: 38.043 MI. DIST: 12-4 SR: 40
LEFT MUN: NORTH BETHLEHEM T RIGHT MUN: NORTH BETHLEHEM T

BUCKINGHAM RD (T806) 0620/0000 == == 0620/0000 (T806) LENGTH(AH 2305 BK 2067)

HICKORY RD (T808) 0610/0201 == == 0610/0201 STATION RD
145889 FT 0610/0159 (SR2053 SEG 0070/3032)
146005 FT BMSBN 62/0040/0610/0000
1 0 00113 0 02 0700+22
NORFOLK SOUTHERN RAIL RR
BMSBG 62/0040/0610/0000
0610/0000 LENGTH(AH 2067 BK 2676)

143213 FT == 0600/0550 HARVEY LN
== 0600/0510 (TWP)
143329 FT SCENIC LN
1 0 00113 0 02 0673+50
0600/0000 LENGTH(AH 2676 BK 2146)

141067 FT 141183 FT 1 0 00113 0 02 0652+04
KINDER RD
== 0590/0000 (T798) LENGTH(AH 2146 BK 2470)

FAVA FARM RD (T441) 0580/1087 == == 0580/1087 SPRING VALLEY RD
SCHOOL ST (TWP) 0580/0536 == == 0580/0536 (SR2051 SEG 0050/3295)
138597 FT 138713 FT SANDY ST
1 0 00113 0 02 0629+48
MUNICIPAL AL
== 0580/0000 (TWP) LENGTH(AH 2470 BK 2738)
== 0570/2425 MATTHEWS LN
(TWP)

EXTRACT DATE: 12/28/2024 ROADWAY MANAGEMENT SYSTEM PAGE NUMBER: 68
PRINT DATE: 12/30/2024 SLD COUNTY/SR - ANNUAL PRINT COUNTY: WASHINGTON

DIR: B TOTAL LEN: 38.043 MI. DIST: 12-4 SR: 40
LEFT MUN: NORTH BETHLEHEM T RIGHT MUN: NORTH BETHLEHEM T

	135859 FT	==	0570/0190 SANDROVICH LN (TWP) 135975 FT 1 0 00113 0 02 0602+09 5 0570/0000 LENGTH(AH 2738 BK 1953)
NEEDMORE RD (T776)	0560/0803	==	0560/0803 AUCTION RD (T776)
1 0 00113 0 02 0582+56 133906 FT			134022 FT
COKEBURG RD			5 0560/0000 LENGTH(AH 1953 BK 3704)
(SR0917 SEG 0010/0000)	0560/0000		
FROM 0917/0010 SH			
(CONN)	0550/3320		
		==	0550/2185 RICHARDS LN (TWP)
LC FROM POTTERY LN			
(CONN)	0550/1090	==	
POTTERY LN			
(TWP)	0550/0990	==	
	130202 FT		130318 FT 1 0 00113 0 02 0543+61 KUSCH RD (T742)
		==	5 0550/0000 LENGTH(AH 3704 BK 3376)
		==	0540/2380 KUSCH RD (T742)
	126826 FT		126942 FT 1 0 00113 0 02 0509+72 ROBINSON RD (SR2050 SEG 0010/3537)
VALLEY VIEW RD		==	5 0540/0000 LENGTH(AH 3376 BK 2727)

EXTRACT DATE: 12/28/2024 ROADWAY MANAGEMENT SYSTEM PAGE NUMBER: 67
PRINT DATE: 12/30/2024 SLD COUNTY/SR - ANNUAL PRINT COUNTY: WASHINGTON

DIR: B TOTAL LEN: 38.043 MI. DIST: 12-4 SR: 40
LEFT MUN: NORTH BETHLEHEM T RIGHT MUN: NORTH BETHLEHEM T

(T445)	0530/2175	=	
1 0 00113 0 02 0482+64 124099 FT			124215 FT
DAGUE HOLLOW RD			
(T447)	0530/0000	=	5 0530/0000 LENGTH(AH 2727 BK 1794)
	122305 FT		122421 FT 1 0 00113 0 02 0464+73
		=	BRADY RD
			(T477)
			5 0520/0000 LENGTH(AH 1794 BK 2400)
		=	0510/0980 CROSS LN
CRESCENT RD			(PRDR)
(T385)	0510/0805	=	
	119905 FT		120021 FT 1 0 00113 0 01 0427+01
			5 0510/0000 LENGTH(AH 2400 BK 2987)
CRESCENT RD		=	
(T385)	0500/2418		0500/2138 WONSETTLER RD
		=	(T449)
HALF MOON RD			
(T385)	0500/1470	=	
		=	0500/1446 SHORT RD
			(T385)
HALF MOON RD			
(T385)	0500/0794	=	117034 FT 1 0 00113 0 01 0397+14
	116918 FT		DANIELS RUN RD
		=	(SR2015 SEG 0110/2098)
			5 0500/0000 LENGTH(AH 2987 BK 2939)

EXTRACT DATE: 12/28/2024 ROADWAY MANAGEMENT SYSTEM PAGE NUMBER: 66
PRINT DATE: 12/30/2024 SLD COUNTY/SR - ANNUAL PRINT COUNTY: WASHINGTON

DIR: B TOTAL LEN: 38.043 MI. DIST: 12-4 SR: 40
LEFT MUN: NORTH BETHLEHEM T RIGHT MUN: NORTH BETHLEHEM T

1 0 00113 0 01 0367+76 113979 FT
CHARTIERS CREEK RD
(SR0519 SEG 0010/0000) 0490/0000
NORTH BETHLEHEM
SOUTH STRABANE T 0480/2106

111520 FT

1 0 00113 0 01 0321+97 109387 FT
GARBER RD
(T726) 0470/0000

106990 FT

(TBK 2070) ANDERSON DR
(T724) 0450/0126
105503 FT

114095 FT BRUSH RUN RD
(SR2005 SEG 0170/1109)
0490/0000 LENGTH(AH 2939 BK 2459)
0480/2106 NORTH BETHLEHEM
AMWELL T
L CHARTIERS
STRUCTURE LENGTH 16 FT
0480/2089 BMSID 62/0040/0480/2089

0480/0220 PENNDOT STOCKPILE #27
(GOVT)
AMWELL
0480/0016 SOUTH STRABANE T
111636 FT 1 0 00113 0 01 0343+30
0480/0000 LENGTH(AH 2459 BK 2133)

0470/1133 DYNAMITE RD
(T726)
0470/0900 SOUTH STRABANE
AMWELL T

109503 FT
0470/0000 LENGTH(AH 2133 BK 2397)

107106 FT 1 0 00113 0 01 0297+67
HARTLEY HILL RD
(T696)
0460/0000 LENGTH(AH 2397 BK 1487)

105619 FT 1 0 00113 0 01 0283+31

DIR: B TOTAL LEN: 38.043 MI.
LEFT MUN: AMWELL T

DIST: 12-4 SR: 40
RIGHT MUN: AMWELL T

1 0 00113 0 01 0254+29 102554 FT
TANNEHILL DR
(T951) 0440/0000

MEYERS RD
(T477) 0430/2346

ZEDIKER STATION RD
(SR1049 SEG 0010/0000) 0420/2233

KETTLE	DR	
(TWP)		0420/1088
KOPPER	KETTLE RD	
(T684)		0420/0952

0450/0000 L CHARTIERS
STRUCTURE LENGTH 16 FT
BMSID 62/0040/0450/0000
LENGTH(AH 1487 BK 2949)

0440/1870 AMWELL
SOUTH STRABANE T

0440/1787 SOUTH STRABANE
AMWELL T

102670 FT AMWELL
SOUTH STRABANE T
0440/0000 LENGTH(AH 2949 BK 3006)

0430/2307 CHESTNUT RIDGE RD
(SR2003 SEG 0060/2022)
0430/1905 SOUTHWEST STRABANE
AMWELL T
0430/1370 HALLAM RD
(T477)

099664 FT 1 0 00113 0 01 0223+87
 0430/0000 LENGTH(AH 3006 BK 2613)
 AMWELL
 0420/2568 SOUTH STRABANE T

0420/2138 SOUTH STRABANE
AMWELL T
AMWELL
0420/1853 SOUTH STRABANE T

0420/1114 SOUTH STRABANE
AMWELL T

EXTRACT DATE: 12/28/2024 ROADWAY MANAGEMENT SYSTEM PAGE NUMBER: 64
PRINT DATE: 12/30/2024 SLD COUNTY/SR - ANNUAL PRINT COUNTY: WASHINGTON

DIR: B TOTAL LEN: 38.043 MI. DIST: 12-4 SR: 40
LEFT MUN: AMWELL T RIGHT MUN: AMWELL T

	096935 FT		0420/0049 AMWELL	
			097051 FT SOUTH STRABANE T	
			0420/0000 LENGTH(AH 2613 BK 3925)	
			0410/3445 SOUTH STRABANE	
			AMWELL T	
			0410/3094 AMWELL	
			SOUTH STRABANE T	
			0410/2275 REDD RUN RD	
			(T736)	
			0410/0844 SOUTH STRABANE	
			AMWELL T	
			0410/0312 AMWELL	
			093126 FT SOUTH STRABANE T	
			1 0 00113 0 00 0159+87	
			MFC BEGIN = B	
			0410/0000 LENGTH(AH 3925 BK 2010)	
			0400/1680 RAMP H 4 RD	
			(SR8009 SEG 0750/0556)	
			0400/1420 RAMP H 1 RD	
			(SR8009 SEG 0010/0000)	
			TO 8009/0010 SH	
			0400/1205 (CONN)	
			0400/0943 BMSSEN 62/0040/0400/0795	
			0 0 00000 0 00 0000+00	
			1-79 NB	
			0400/0795 BMSBG 62/0040/0400/0795	
			0 0 00000 0 00 0000+00	
			1-79 NB	
			0400/0670 RAMP H 2 RD	
			(SR8009 SEG 0500/0819)	
			0400/0615 RAMP H 3 RD	
			(SR8009 SEG 0250/0000)	
			0400/0475 TO 8009/0250 SH	
			(CONN)	
			091116 FT 1 0 00113 0 00 0135+20	
			MFC BEGIN = B	
SOUTH STRABANE	093010 FT		0401/1645	
AMWELL T	0410/0000		0401/1410	
RAMP H 4 RD				
(SR8009 SEG 0750/0556)				
RAMP H 1 RD				
(SR8009 SEG 0010/0000)				
BMSSEN 62/0040/0400/0795	0401/0933			
0 0 00000 0 00 0000+00				
1-79 NB				
BMSBG 62/0040/0400/0795	0401/0785			
RAMP H 2 RD				
(SR8009 SEG 0500/0819)	0401/0665			
RAMP H 3 RD				
(SR8009 SEG 0250/0000)	0401/0610			
FROM 8009/0500 SH				
(CONN)	0401/0530			
AMWELL				
SOUTH STRABANE T	0401/0333			
1 0 00113 0 00 0135+20	091025 FT			
MFC BEGIN = B				

EXTRACT DATE: 12/28/2024 ROADWAY MANAGEMENT SYSTEM PAGE NUMBER: 63
PRINT DATE: 12/30/2024 SLD COUNTY/SR - ANNUAL PRINT COUNTY: WASHINGTON

DIR: B TOTAL LEN: 38.043 MI. DIST: 12-4 SR: 40
LEFT MUN: SOUTH STRABANE T RIGHT MUN: SOUTH STRABANE T

LENGTH(AH 1985 BK 1360) 0401/0000 0400/0000 LENGTH(AH 2010 BK 1360)

WALTERS SPUR RD
(T508)

0390/0725

089665 FT

LACOCK HILL RD
(T507)

0390/0000

089665 FT

COLLEGE ST
(SR0019 SEG 0321/0000)
SHAFFER AV
(CITY)

0380/0727

0380/0275

1 0 00113 0 00 0011+40
MAIN ST
(SR1083 SEG 0010/0000)
BROWNSON AV
(CITY)
FRANKLIN AV
(CITY)

088938 FT

0380/0000

0370/0690

0370/0276

087928 FT

NC MAIDEN ST
MAIDEN ST
(CITY)
WHEELING ST
(CITY)

0361/1075

0361/0584

LC TO BEAU ST
(CONN)
1 0 00109 0 04 0924+15
BEAU ST
(CITY)

0361/0106

086673 FT

LENGTH(AH 1255 BK 0635) 0361/0000

089756 FT 1 0 00113 0 00 0125+09
NC NATIONAL PK
WILLIAM FLINN HW
(SR0019 SEG 0270/0000)

INTER-BK MAIDEN ST
(SR0019 SEG 0270/0000)
0390/0000 LTH AH 001360 BK 010643
089756 FT
7382/0000 LTH AH 010643 BK 000727
INTER-AHD MAIDEN ST
(SR0019 SEG 0310/0464)
COLLEGE ST
(CITY)

0380/0727 WASHINGTON C

MAIN ST
089029 FT (SR0018 SEG 0350/1677)

0380/0000 LENGTH(AH 0727 BK 1010)

088019 FT 1 0 00109 0 04 0908+60
MFC BEGIN = B

0370/0000 LENGTH(AH 1010 BK 1315)

NC MAIDEN ST
MAIDEN ST
(CITY)
0360/1113
0360/0587 WHEELING ST
(CITY)
LC TO WHEELING ST
0360/0492 (CONN)

086704 FT 1 0 00109 0 04 0924+15
BEAU ST
(CITY)

0360/0000 LENGTH(AH 1315 BK 0647)
LC TO BEAU ST

EXTRACT DATE: 12/28/2024 ROADWAY MANAGEMENT SYSTEM PAGE NUMBER: 62
PRINT DATE: 12/30/2024 SLD COUNTY/SR - ANNUAL PRINT COUNTY: WASHINGTON

DIR: B TOTAL LEN: 38.043 MI. DIST: 12-4 SR: 40
LEFT MUN: WASHINGTON C RIGHT MUN: WASHINGTON C

TO 0018/0360 SH
(CONN)
1 0 00109 0 04 0930+60 086038 FT
CHESTNUT ST
(SR1083 SEG 0020/1727)
NC JEFFERSON AV

JEFFERSON AV
(SR0018 SEG 0360/0000)
MFC BEGIN = B
LENGTH(AH 0635 BK 1670) 0351/0000
FROM 0018/0360 SH
(CONN) 0340/1530
RAILROAD ST
(CITY) 0340/1252

BROOKSIDE AV
(CITY) 0340/0680
SHAW AV
(CITY) 0340/0388
GROVE AV
(CITY) 0340/0195
084368 FT

CANTON AV
(CITY) 0330/2032
MC CARRELL AV
(CITY) 0330/1533
BAIRD AV
(CITY) 0330/1002

HART AV
(CITY) 0330/0469
1 0 00114 0 03 0823+37 081855 FT
HAYES AV
(SR4051 SEG 0010/0000) 0330/0000
ATLAS ST
(SR4053 SEG 0010/0000) 0324/0540
080854 FT

0350/0554 (CONN)

086057 FT 1 0 00109 0 04 0930+60
CHESTNUT ST
(SR1083 SEG 0020/1727)
NC JEFFERSON AV

JEFFERSON AV
(SR0018 SEG 0360/0000)
MFC BEGIN = B
LENGTH(AH 0647 BK 1670) 0350/0000

WASHINGTON ST
(CITY) 0340/1209
0340/0765 BMSBN 62/0040/0340/0736
1 0 00114 0 03 0855+90
CATFISH RUN
0340/0736 BMSBG 62/0040/0340/0736

MILL ST
(CITY) 0340/0195
084387 FT 1 0 00114 0 03 0848+70
CUMBERLAND AV
(CITY) 0340/0000
LENGTH(AH 1670 BK 2513)

0330/1533

0330/0867 BAIRD AV
(CITY)

081874 FT

0330/0000 LENGTH(AH 2513 BK 1001)

WASHINGTON
CANTON T
0324/0113
080873 FT 0 0 00000 0 00 0000+00

EXTRACT DATE: 12/28/2024 ROADWAY MANAGEMENT SYSTEM PAGE NUMBER: 61
PRINT DATE: 12/30/2024 SLD COUNTY/SR - ANNUAL PRINT COUNTY: WASHINGTON

DIR: B TOTAL LEN: 38.043 MI. DIST: 12-4 SR: 40
LEFT MUN: WASHINGTON C RIGHT MUN: WASHINGTON C

ATR 396 0321/1500M
CANTON
NORTH FRANKLIN T 0321/1362

NORTH FRANKLIN
CANTON T 0321/0705
WEST POINT DR 0321/0664
(TWP)
CANTON
NORTH FRANKLIN T 0321/0530

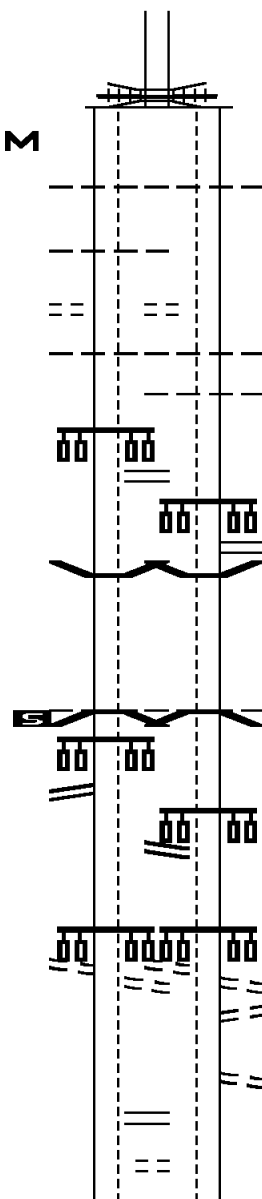
FRANKLIN FARMS RD
(SR3013 SEG 0020/2902) 0321/0169

BMSSEN 62/0040/0320/0000 0321/0076
1 0 00114 0 02 0798+46 079094 FT
CHARTIERS CK
BMSBG 62/0040/0320/0000
NORTH FRANKLIN
CANTON T
LENGTH(AH 1760 BK 3210) 0321/0000
RAMP A2 RD
(SR8010 SEG 0750/0000) 0311/3035

TO 8010/0750 SH
(CONN)

NORTH RING RD
(PRDR) 0311/2955

RAMP A-3 RD
(SR8010 SEG 0010/0505) 0311/2069
FROM 8010/0010 SH
(CONN) 0311/2065



OTHER
OVERPASS IS RR X-ING
MFC BEGIN = B
0324/0000 LENGTH(AH 1001 BK 1760)

M0320/1500 ATR 396
CANTON
NORTH FRANKLIN T 0320/1178

0320/0655 WEST POINT DR
(TWP)
NORTH FRANKLIN
CANTON T
CANTON
0320/0521 NORTH FRANKLIN T
0320/0346

FRANKLIN FARMS RD
(SR3013 SEG 0020/2902)

0320/0147
0320/0076 BMSSEN 62/0040/0320/0000
079113 FT 1 0 00114 0 02 0798+46
CHARTIERS CK
BMSBG 62/0040/0320/0000
NORTH FRANKLIN
CANTON T
0320/0000 LENGTH(AH 1760 BK 3229)

0310/2985 RAMP A-2 RD
(SR8010 SEG 0750/0000)
TO 8010/0750 SH
(CONN)

0310/2971 NORTH RING RD
(PRDR)
0310/2758 LC TO FRANKLIN MALL
(PRDR)
0310/2350 FROM 8010/0010 SH
(CONN)

RAMP A3 RD

EXTRACT DATE: 12/28/2024 ROADWAY MANAGEMENT SYSTEM PAGE NUMBER: 60
PRINT DATE: 12/30/2024 SLD COUNTY/SR - ANNUAL PRINT COUNTY: WASHINGTON

DIR: B TOTAL LEN: 38.043 MI. DIST: 12-4 SR: 40
LEFT MUN: CANTON T RIGHT MUN: CANTON T

SR 0070
OP ID 62/0070/0144/2147 0311/2004
SR 0070
OP ID 62/0070/0145/2030 0311/1900
TO 8010/0500 SH
(CONN) 0311/1695

RAMP A1 RD
(SR8010 SEG 0500/0000) 0311/1485

RAMP A-4 SPUR RD
(SR8010 SEG 0252/0700)
ELLWOOD PARK RD
(T581) 0311/1345

OLD NATIONAL PK
(SR3010 SEG 0020/1810) 0311/0741

1 0 00114 0 02 0766+22 075884 FT
JACK ST
(T545)
MFC BEGIN = B
LENGTH(AH 3210 BK 3541) 0311/0000

1 0 00114 0 02 0729+90 072343 FT
WEIRICH RD
(T532) 0300/0000

INDUSTRIAL RD
(PRDR) 0290/0745

0310/2085 (SR8010 SEG 0010/0505)
SR 0070
0310/1995 OP ID 62/0070/0144/2147
SR 0070
0310/1887 OP ID 62/0070/0145/2030

RAMP A4 RD
(SR8010 SEG 0262/0300)
TO 8010/0500 SH
(CONN)

RAMP A-1 RD
(SR8010 SEG 0500/0000)
RAMP A-4 SPUR RD
(SR8010 SEG 0252/0700)
ELLWOOD PARK RD
(T581) 0310/1352

OLD NATIONAL PK
(SR3010 SEG 0020/1810) 0310/0719

075884 FT 1 0 00114 0 02 0766+22
JACK ST
(T545)
MFC BEGIN = B
LENGTH(AH 3229 BK 3541) 0310/0000

0300/2330 BEL AIR DR
(TWP)

WEST CHESTNUT ST
(SR3010 SEG 0010/0000)
ROOSEVELT ST
(T940)
LENGTH(AH 3541 BK 1396) 0300/0000

0290/1202 CANTON
NORTH FRANKLIN T
NORTH FRANKLIN
CANTON T
TAFT ST
(T938)

0290/0745 (APRA) INDUSTRIAL RD

POI

EXTRACT DATE: 12/28/2024 ROADWAY MANAGEMENT SYSTEM PAGE NUMBER: 59
PRINT DATE: 12/30/2024 SLD COUNTY/SR - ANNUAL PRINT COUNTY: WASHINGTON

DIR: B TOTAL LEN: 38.043 MI. DIST: 12-4 SR: 40
LEFT MUN: CANTON T RIGHT MUN: CANTON T

	070947 FT		070947 FT	1 0 00114 0 02 0715+94
				MC KINLEY ST
				(T936)
				CANTON
				NORTH FRANKLIN T
SHADY LN		--	--	LENGTH(AH 1396 BK 2592)
(T589)	0280/2397	==		
	068355 FT		068355 FT	1 0 00114 0 02 0690+85
				LENGTH(AH 2592 BK 2281)
MOUNTS RD		--	--	NORTH FRANKLIN
(SR3011 SEG 0040/1227)	0270/1020	==	0270/1254	BUFFALO T
			0270/1020	MCKEE RD
				(SR3011 SEG 0040/1227)
	066074 FT		066074 FT	1 0 00114 0 02 0668+04
				LENGTH(AH 2281 BK 3304)
	062770 FT		062770 FT	1 0 00114 0 02 0635+00
				EAST BUFFALO CHURCH RD
				(T526)
COFFEY CROSSING RD		==	--	LENGTH(AH 3304 BK 2585)
(T526)	0250/1776	==		
COFFEY CROSSING RD		==		
(T526)	0250/1262	==		
	060185 FT		060185 FT	1 0 00114 0 02 0609+96

EXTRACT DATE: 12/28/2024 ROADWAY MANAGEMENT SYSTEM PAGE NUMBER: 58
PRINT DATE: 12/30/2024 SLD COUNTY/SR - ANNUAL PRINT COUNTY: WASHINGTON

DIR: B TOTAL LEN: 38.043 MI. DIST: 12-4 SR: 40
LEFT MUN: BUFFALO T RIGHT MUN: BUFFALO T

0250/0000 LENGTH(AH 2585 BK 2756)

057429 FT

B BUFFALO CK
STRUCTURE LENGTH 14 FT
BMSID 62/0040/0240/0594
0240/0594
057429 FT 1 0 00114 0 02 0582+40
0240/0000 LENGTH(AH 2756 BK 2715)

054714 FT

0230/0115 FROM 0221/0240 SH
054714 FT (CONN)
1 0 00114 0 02 0555+25
SOUTH BRIDGE RD
(SR0221 SEG 0250/0000)

GREEN VALLEY RD
(SR0221 SEG 0250/0000) 0230/0000
FROM 0221/0250 SH
(CONN) 0220/0769

0230/0000 LENGTH(AH 2715 BK 0885)

0220/0655 BMSEN 62/0040/0220/0628
1 0 00114 0 02 0551+98
BRANCH OF BUFFALO CREEK
0220/0628 BMSBG 62/0040/0220/0628

053829 FT

053829 FT 1 0 00114 0 02 0545+65
SPUR RD
0220/0000 (SR3012 SEG 0010/3088)
LENGTH(AH 0885 BK 2476)

MCGUFFEY DR
(GOVT)

0210/0149
051353 FT

0210/0660 FOR SR 0040 AND 3012
(CONN)

051353 FT 1 0 00114 0 02 0520+68
HIGHLAND RIDGE RD
(T474)

0210/0000 LENGTH(AH 2476 BK 1975)

EXTRACT DATE: 12/28/2024 ROADWAY MANAGEMENT SYSTEM PAGE NUMBER: 57
PRINT DATE: 12/30/2024 SLD COUNTY/SR - ANNUAL PRINT COUNTY: WASHINGTON

DIR: B TOTAL LEN: 38.043 MI. DIST: 12-4 SR: 40
LEFT MUN: BUFFALO T RIGHT MUN: BUFFALO T

			0200/1365	SPUR RD (SR3012 SEG 0010/0000)
049378 FT			049378 FT	1 0 00114 0 02 0500+78
			0200/0000	LENGTH(AH 1975 BK 2729)
			0190/1046	SUNSET BEACH RD (SR3009 SEG 0170/0000)
			0190/0907	BUFFALO CK. STRUCTURE LENGTH 44 FT
046649 FT			0190/0415	BMSID 62/0040/0190/0907
			046649 FT	(APRA) TEN MILE PAVING 1 0 00114 0 02 0474+02
				B BUFFALO CK STRUCTURE LENGTH 8 FT
			0190/0000	BMSID 62/0040/0190/0000
				LENGTH(AH 2729 BK 2135)
044514 FT			044514 FT	1 0 00114 0 02 0451+70
			0180/0000	LENGTH(AH 2135 BK 2416)
				DRAINAGE STRUCTURE LENGTH 26 FT
			0170/2197	BMSID 62/0040/0170/2197
042098 FT			042098 FT	1 0 00114 0 02 0427+54
			0170/0000	LENGTH(AH 2416 BK 3127)
TIMBERLAKE RD (T489)			0160/1725	
GARRETT LN (TWP)			0160/1435	

DIR: B TOTAL LEN: 38.043 MI. DIST: 12-4 SR: 40
LEFT MUN: BUFFALO T RIGHT MUN: BUFFALO T

EXTRACT DATE: 12/28/2024 ROADWAY MANAGEMENT SYSTEM PAGE NUMBER: 55
PRINT DATE: 12/30/2024 SLD COUNTY/SR - ANNUAL PRINT COUNTY: WASHINGTON

DIR: B TOTAL LEN: 38.043 MI.
LEFT MUN: CLAYSVILLE B

DIST: 12-4 SR: 40
RIGHT MUN: CLAYSVILLE B

BELL AV
(TWP)

0130/0725

032473 FT

MCADOOS INC
(PRDR)

0120/2415

029425 FT

VARNER DR
(PRDR)

0110/2525

1 0 00114 0 00 0259+75 025980 FT
GRIMES RD
(T378)

0110/0000

BUSH DR
(PRDR)

0100/1935

0130/0773 DONEGAL T
BELL AV
0130/0725 (SR0231 SEG 0272/1017)
CAUSEY CR
(PRDR)
0130/0495
032473 FT 1 0 00114 0 01 0318+24
NC MA IN ST
LAFAYETTE ST
(TWP)
0130/0000 LENGTH(AH 1380 BK 3048)
0120/2415 (APRA) MCADOOS INC

029425 FT 1 0 00114 0 00 0294+13
OLD NATIONAL PK
(SR3024 SEG 0010/0736)
0120/0000 LENGTH(AH 3048 BK 3445)

B D F BUFFAL
STRUCTURE LENGTH 10 FT
0110/1935 BMSID 62/0040/0110/1935

025980 FT
0110/0000 LENGTH(AH 3445 BK 3105)

B D F BUFFAL
STRUCTURE LENGTH 20 FT
0100/2290 BMSID 62/0040/0100/2290

EXTRACT DATE: 12/28/2024 ROADWAY MANAGEMENT SYSTEM PAGE NUMBER: 54
PRINT DATE: 12/30/2024 SLD COUNTY/SR - ANNUAL PRINT COUNTY: WASHINGTON

DIR: B TOTAL LEN: 38.043 MI. DIST: 12-4 SR: 40
LEFT MUN: DONEGAL T RIGHT MUN: DONEGAL T

1 0 00114 0 00 0228+58 022875 FT
CUNNINGHAM RD
(T373) 0100/0000

022875 FT

5 0100/0000 LENGTH(AH 3105 BK 2857)

020018 FT

020018 FT 1 0 00114 0 00 0200+12
5 0090/0000 LENGTH(AH 2857 BK 2402)

017616 FT

017616 FT 1 0 00114 0 00 0176+10
5 0080/0000 LENGTH(AH 2402 BK 2545)

1 0 00114 0 00 0150+65 015071 FT
LAKE RD
(SR3001 SEG 0010/0000) 0070/0000

0070/0128 BMS EN 62/0040/0070/0075
1 0 00114 0 00 0151+45
D F BUFFALO

0070/0075 BMS BG 62/0040/0070/0075
015071 FT

5 0070/0000 LENGTH(AH 2545 BK 2190)

012881 FT

012881 FT 1 0 00114 0 00 0128+64
5 0060/0000 LENGTH(AH 2190 BK 2654)

B D F BUFFAL
STRUCTURE LENGTH 10 FT
0050/1491 BMS ID 62/0040/0050/1491

EXTRACT DATE: 12/28/2024 ROADWAY MANAGEMENT SYSTEM PAGE NUMBER: 53
PRINT DATE: 12/30/2024 SLD COUNTY/SR - ANNUAL PRINT COUNTY: WASHINGTON

DIR: B TOTAL LEN: 38.043 MI. DIST: 12-4 SR: 40
LEFT MUN: DONEGAL T RIGHT MUN: DONEGAL T

CARMAN DR
(PRDR) 0020/0930
WEST ALEXANDER FAIRGROU
(PRDR) 0020/0395
002520 FT

010227 FT

008209 FT

005633 FT

000000 FT

010227 FT 1 0 00114 0 00 0102+10
BR DUTCH FRK
STRUCTURE LENGTH 10 FT
BMSID 62/0040/0050/0000
LENGTH(AH 2654 BK 2018)

008209 FT 1 0 00114 0 00 0081+98
0040/0000 LENGTH(AH 2018 BK 2576)

0030/1345 TUNNEL ST
(T487)

005633 FT 1 0 00114 0 00 0056+22
0030/0000 LENGTH(AH 2576 BK 3113)

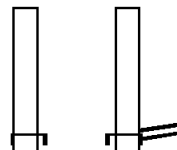
0020/1079 LIBERTY RD
(SR3005 SEG 0010/1577)

002520 FT 1 0 00114 0 00 0025+20
0020/0000 LENGTH(AH 3113 BK 2520)

000000 FT 1 0 00114 0 00 0000+00
NC NATIONAL PK
INTER-BK WEST VIRGINIA STATE LIN
(STBD)
MFC BEGIN = D
0010/0000 LENGTH(AH 2520 BK 0000)

EXTRACT DATE: 12/28/2024 ROADWAY MANAGEMENT SYSTEM PAGE NUMBER: 52
PRINT DATE: 12/30/2024 SLD COUNTY/SR - ANNUAL PRINT COUNTY: WASHINGTON
DIR: E TOTAL LEN: 12.784 MI. DIST: 12-4 SR: 22
LEFT MUN: ROBINSON T RIGHT MUN: ROBINSON T

AH-ALLEGHENY (02) 0261/3135
WILLIAM PENN HW INTER-AHD
(SR0022 SEG 0011/0000) 0261/3110



INTER-AHD WILLIAM PENN HW
(SR0022 SEG 0010/0000)
RAMP D RD
0260/3069 (SR8024 SEG 0010/0000)

EXTRACT DATE: 12/28/2024 ROADWAY MANAGEMENT SYSTEM PAGE NUMBER: 51
PRINT DATE: 12/30/2024 SLD COUNTY/SR - ANNUAL PRINT COUNTY: WASHINGTON

DIR: E TOTAL LEN: 12.784 MI. DIST: 12-4 SR: 22
LEFT MUN: ROBINSON T RIGHT MUN: ROBINSON T

RAMP A RD
(SR8024 SEG 0260/1101) 0261/2975

1 0 00257 3 00 0640+74 064348 FT
LENGTH(AH 3135 BK 2595) 0261/0000

MILEPOST 012.00 0251/1720

SR 4009
OP ID 62/4009/0090/0650 0251/0950
TURNPIKE RAMP RD TOLL 5
(TNPK) 0251/0895

1 0 00257 3 00 0614+79 061753 FT
LENGTH(AH 2595 BK 3685) 0251/0000

PA TPK (1-576) RAM
OP ID 62/7576/9900/0557 0241/3240
PA TPK (1-576)
OP ID 62/7576/9900/0558 0241/2835

CROSSOVER RD
(CONN) 0241/1935

TURNPIKE RAMP RD TOLL 5
(TNPK) 0241/1595

MILEPOST 011.00 0241/0110
1 0 00257 3 00 0579+04 058068 FT
LENGTH(AH 3685 BK 2561) 0241/0000

064341 FT 1 0 00257 3 00 0641+69
0260/0000 LENGTH(AH 3160 BK 2690)

0250/1770 MILEPOST 012.00

SR 4009
0250/1000 OP ID 62/4009/0090/0650

TURNPIKE RAMP RD TOLL 5
(TNPK) 0250/0840

061651 FT 1 0 00257 3 00 0614+79
0250/0000 LENGTH(AH 2690 BK 3630)

PA TPK (1-576) RAM
0240/3250 OP ID 62/7576/9900/0557
PA TPK (1-576)
0240/2845 OP ID 62/7576/9900/0558

CROSSOVER RD
(CONN) 0240/1960
TURNPIKE RAMP RD TOLL 5
(TNPK) 0240/1705

MILEPOST 011.00
0240/0120 1 0 00257 3 00 0578+74
058021 FT LENGTH(AH 3630 BK 2531)
0240/0000

EXTRACT DATE: 12/28/2024 ROADWAY MANAGEMENT SYSTEM PAGE NUMBER: 50
PRINT DATE: 12/30/2024 SLD COUNTY/SR - ANNUAL PRINT COUNTY: WASHINGTON

DIR: E TOTAL LEN: 12.784 MI. DIST: 12-4 SR: 22
LEFT MUN: ROBINSON T RIGHT MUN: ROBINSON T

1 0 00257 3 00 0553+43 055507 FT		055490 FT	1 0 00257 3 00 0553+43
S PATRICK RN			S PATRICK RN
STRUCTURE LENGTH 29 FT			STRUCTURE LENGTH 29 FT
BMSID 62/0022/0230/0000			BMSID 62/0022/0230/0000
LENGTH(AH 2561 BK 1873) 0231/0000	5	5 0230/0000	LENGTH(AH 2531 BK 1886)
1 0 00257 3 00 0533+99 053634 FT		053604 FT	1 0 00257 3 00 0534+32
LENGTH(AH 1873 BK 2957) 0221/0000	5	5 0220/0000	LENGTH(AH 1886 BK 2545)
MILEPOST 010.00 0211/2275		0210/1815	MILEPOST 010.00
RAMP B RD			
(SR8048 SEG 0500/0000) 0211/2105			
SR 4026			SR 4026
OP ID 62/4026/0010/0399 0211/1331		0210/0852	OP ID 62/4026/0010/0399
RAMP A RD			
(SR8048 SEG 0250/1039) 0211/0177			
1 0 00257 3 00 0504+42 050677 FT		051059 FT	1 0 00257 3 00 0508+87
ROBINSON			RAMP C RD
SMITH T			(SR8048 SEG 0010/0000)
LENGTH(AH 2957 BK 3405) 0211/0000	5	5 0210/0000	LENGTH(AH 2545 BK 3900)
SMITH		0200/3316	ROBINSON
ROBINSON T		0200/3053	SMITH T
ROBINSON			ROBINSON
SMITH T		0200/1956	SMITH T
L RACCOON RN			L RACCOON RN
STRUCTURE LENGTH 38 FT			STRUCTURE LENGTH 38 FT
BMSID 62/0022/0200/1869 0201/1800		0200/1869	BMSID 62/0022/0200/1869
MILEPOST 009.00 0201/0380		0200/0370	MILEPOST 009.00
1 0 00257 3 00 0470+37 047272 FT		047159 FT	1 0 00257 3 00 0470+37
SR 4073			SR 4073
OP ID 62/4073/0010/0000			OP ID 62/4073/0010/0000
LENGTH(AH 3405 BK 1645) 0201/0000	5	5 0200/0000	LENGTH(AH 3900 BK 1632)

EXTRACT DATE: 12/28/2024 ROADWAY MANAGEMENT SYSTEM PAGE NUMBER: 49
PRINT DATE: 12/30/2024 SLD COUNTY/SR - ANNUAL PRINT COUNTY: WASHINGTON

DIR: E TOTAL LEN: 12.784 MI. DIST: 12-4 SR: 22
LEFT MUN: SMITH T RIGHT MUN: SMITH T

RACCOON CK.				RACCOON CK.			
STRUCTURE	LENGTH	63 FT		STRUCTURE	LENGTH	63 FT	
BMSID 62/0022/0190/0500	0191/0467	>-----<		0190/0500	BMSID 62/0022/0190/0500	>-----<	
1 0 00257 3 00 0453+83	045627 FT			045527 FT	1 0 00257 3 00 0453+83		
SR 4007				SR 4007			
OP ID 62/4007/0080/0000	0191/0000	[S] <-----> [S]		0190/0000	OP ID 62/4007/0080/0000	[S] <-----> [S]	
LENGTH(AH 1645 BK 2475)				LENGTH(AH 1632 BK 2420)			
1 0 00257 3 00 0428+67	043152 FT	[S] <-----> [S]		043107 FT	1 0 00257 3 00 0430+36	[S] <-----> [S]	
LENGTH(AH 2475 BK 2919) 0181/0000				0180/0000	LENGTH(AH 2420 BK 2997)		
MILEPOST 008.00 0171/2145		[S] <-----> [S]		0170/2155	MILEPOST 008.00		
CROSSOVER RD		0171/0795		CROSSOVER RD		0170/0800	
(CONN)		<----->		(CONN)		<----->	
1 0 00257 3 00 0399+48	040233 FT	[S] <-----> [S]		040110 FT	1 0 00257 3 00 0399+14	[S] <-----> [S]	
LENGTH(AH 2919 BK 3039) 0171/0000				0170/0000	LENGTH(AH 2997 BK 3022)		
1 0 00257 3 00 0369+50	037194 FT	[S] <-----> [S]		037088 FT	1 0 00257 3 00 0368+92	[S] <-----> [S]	
LENGTH(AH 3039 BK 1491) 0161/0000				0160/0000	LENGTH(AH 3022 BK 1485)		
MILEPOST 007.00 0151/1435		[S] <-----> [S]		0150/1375	MILEPOST 007.00		
BR RACCOON C		0151/0228		BR RACCOON C		0150/0220	
STRUCTURE LENGTH 13 FT		>-----<		STRUCTURE LENGTH 13 FT		>-----<	
BMSID 62/0022/0150/0220	0151/0228			0150/0220	BMSID 62/0022/0150/0220		
SMITH				0150/0023	SMITH		
HANOVER T				HANOVER T			
1 0 00257 3 00 0354+65	035703 FT	[S] <-----> [S]		035603 FT	1 0 00257 3 00 0354+01	[S] <-----> [S]	
LENGTH(AH 1491 BK 2875) 0151/0000				0150/0000	LENGTH(AH 1485 BK 2890)		

EXTRACT DATE: 12/28/2024 ROADWAY MANAGEMENT SYSTEM PAGE NUMBER: 48
PRINT DATE: 12/30/2024 SLD COUNTY/SR - ANNUAL PRINT COUNTY: WASHINGTON

DIR: E TOTAL LEN: 12.784 MI. DIST: 12-4 SR: 22
LEFT MUN: HANOVER T RIGHT MUN: HANOVER T

CROSSOVER RD
(CONN)
1 0 00257 3 00 0325+82 032828 FT
LENGTH(AH 2875 BK 2770) 0141/0000

MILEPOST 006.00 0131/1775

1 0 00257 3 00 0298+86 030058 FT
LENGTH(AH 2770 BK 1816) 0131/0000

1 0 00257 3 00 0280+70 028242 FT
SR 0018
OP ID 62/0018/0840/1212
LENGTH(AH 1816 BK 2074) 0121/0000

RAMP B RD
(SR8046 SEG 0260/0000) 0111/1750

RAMP A RD
(SR8046 SEG 0250/1328) 0111/0877
MILEPOST 005.00 0111/0330
1 0 00257 3 00 0260+41 026168 FT
LENGTH(AH 2074 BK 1744) 0111/0000

1 0 00257 3 00 0242+97 024424 FT
LENGTH(AH 1744 BK 3340) 0101/0000

CROSSOVER RD
(CONN)
0140/0495
032713 FT
1 0 00257 3 00 0325+11
LENGTH(AH 2890 BK 2696)

MILEPOST 006.00 0130/1665

030017 FT 1 0 00257 3 00 0298+15
0130/0000 LENGTH(AH 2696 BK 1745)

0120/0900 RAMP FROM SR 0018 SH
(SR8046 SEG 0750/1000)

W 0120/0008 RWIS SITE/AT STAR LAKE
028272 FT 1 0 00257 3 00 0280+70

SR 0018
OP ID 62/0018/0840/1212
0120/0000 LENGTH(AH 1745 BK 2170)
RAMP D RD
(SR8046 SEG 0020/1131)

0110/1075 RAMP C RD
(SR8046 SEG 0010/0000)

0110/0340 MILEPOST 005.00
026102 FT 1 0 00257 3 00 0259+37
0110/0000 LENGTH(AH 2170 BK 1683)

024419 FT 1 0 00257 3 00 0242+54
0100/0000 LENGTH(AH 1683 BK 3297)

EXTRACT DATE: 12/28/2024 ROADWAY MANAGEMENT SYSTEM PAGE NUMBER: 47
PRINT DATE: 12/30/2024 SLD COUNTY/SR - ANNUAL PRINT COUNTY: WASHINGTON

DIR: E TOTAL LEN: 12.784 MI. DIST: 12-4 SR: 22
LEFT MUN: HANOVER T RIGHT MUN: HANOVER T

1 0 00257 3 00 0209+57 021084 FT SR 4071 OP ID 62/4071/0010/0000 MILEPOST 004.00 LENGTH(AH 3340 BK 2395) 0091/0000		021122 FT 1 0 00257 3 00 0209+57 SR 4071 OP ID 62/4071/0010/0000 MILEPOST 004.00 LENGTH(AH 3297 BK 2503) 0090/0000
1 0 00257 3 00 0185+98 018689 FT LENGTH(AH 2395 BK 2392) 0081/0000		018619 FT 1 0 00257 3 00 0184+58 0080/0000 LENGTH(AH 2503 BK 2492)
1 0 00257 3 00 0162+06 016297 FT LENGTH(AH 2392 BK 2587) 0071/0000 MILEPOST 003.00 0061/2130		016127 FT 1 0 00257 3 00 0159+66 0070/0000 LENGTH(AH 2492 BK 2439) 0060/2180 MILEPOST 003.00
CROSSOVER RD (CONN) 1 0 00257 3 00 0136+19 013710 FT LENGTH(AH 2587 BK 3578) 0061/0000		CROSSOVER RD (CONN) 1 0 00257 3 00 0135+27 0060/0000 LENGTH(AH 2439 BK 3486)
BMS EN MILEPOST 002.00 0051/0375 62/0022/0051/0000 0051/0112		0050/0355 BMS EN MILEPOST 002.00 0050/0112 62/0022/0050/0000

EXTRACT DATE: 12/28/2024 ROADWAY MANAGEMENT SYSTEM PAGE NUMBER: 46
PRINT DATE: 12/30/2024 SLD COUNTY/SR - ANNUAL PRINT COUNTY: WASHINGTON

DIR: E TOTAL LEN: 12.784 MI. DIST: 12-4 SR: 22
LEFT MUN: HANOVER T RIGHT MUN: HANOVER T

1 0 00257 3 00 0100+38 010132 FT 010202 FT 1 0 00257 3 00 0100+38
SR 4005 SR 4005
BMSBG 62/0022/0051/0000 BMSBG 62/0022/0050/0000
LENGTH(AH 3578 BK 3481) 0051/0000 0050/0000 LENGTH(AH 3486 BK 2994)

CROSSOVER RD (CONN) 0041/1820 0040/1300 CROSSOVER RD (CONN)

1 0 00257 3 00 0065+43 006651 FT 007208 FT 1 0 00257 3 00 0071+18
LENGTH(AH 3481 BK 2542) 0041/0000 0040/0000 LENGTH(AH 2994 BK 3131)

MILEPOST 001.00 0031/1170 0030/1205 MILEPOST 001.00

1 0 00257 3 00 0041+01 004109 FT 004077 FT 1 0 00257 3 00 0039+87
LENGTH(AH 2542 BK 2259) 0031/0000 0030/0000 LENGTH(AH 3131 BK 2245)

1 0 00257 3 00 0017+42 001850 FT 001832 FT 1 0 00257 3 00 0017+42
SR 4069 SR 4069
OP ID 62/4069/0010/0000 OP ID 62/4069/0010/0000
LENGTH(AH 2259 BK 1850) 0021/0000 0020/0000 LENGTH(AH 2245 BK 1832)

CROSSOVER RD (CONN) 0011/0210 0010/0210 CROSSOVER RD (CONN)
1 0 00257 3 00 0000+00 000000 FT 000000 FT 1 0 00257 3 00 0000+00
NC WILLIAM PENN HW NC WILLIAM PENN HW
WEST VIRGINIA STATE LIN INTER-BK WEST VIRGINIA STATE LIN
(STBD) (STBD)
MFC BEGIN = B MFC BEGIN = B
LENGTH(AH 1850 BK 0000) 0011/0000 0010/0000 LENGTH(AH 1832 BK 0000)

EXTRACT DATE: 12/28/2024 ROADWAY MANAGEMENT SYSTEM PAGE NUMBER: 45
 PRINT DATE: 12/30/2024 SLD COUNTY/SR - ANNUAL PRINT COUNTY: WASHINGTON
 DIR: B TOTAL LEN: 27.184 MI. DIST: 12-4 SR: 19
 LEFT MUN: PETERS T RIGHT MUN: PETERS T

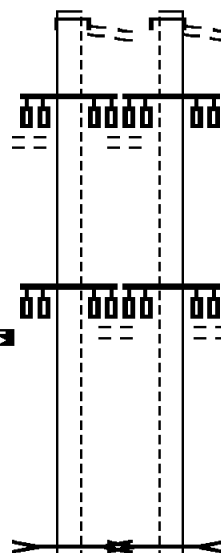
AH-ALLEGHENY (02) 143529 FT
 WASHINGTON RD INTER-AHD
 (SR0019 SEG 0011/0000)
 OLD WASHINGTON RD
 (T986) 0601/2279

CIRCLE DR
 (T795) 0601/1255

2 0 62057 0 00 0042+32 141250 FT
 MOCCASIN DR
 (T963)

LENGTH(AH 2279 BK 1913) 0601/0000

2 0 62057 0 00 0022+88 139337 FT
 B BRUSH RUN
 STRUCTURE LENGTH 16 FT
 BMSID 62/0019/0590/0000



140797 FT
 INTER-AHD WASHINGTON RD
 (SR0019 SEG 0010/0000)
 OLD WASHINGTON RD
 (T986) 0600/2250

CIRCLE DR
 (T795) 0600/1265

138547 FT 2 0 62057 0 00 0042+32
 MOCCASIN DR
 (T963)

0600/0000 LENGTH(AH 2250 BK 1945)

136602 FT 2 0 62057 0 00 0022+88
 B BRUSH RUN
 STRUCTURE LENGTH 16 FT
 BMSID 62/0019/0590/0000

EXTRACT DATE: 12/28/2024 ROADWAY MANAGEMENT SYSTEM PAGE NUMBER: 44
PRINT DATE: 12/30/2024 SLD COUNTY/SR - ANNUAL PRINT COUNTY: WASHINGTON

DIR: B TOTAL LEN: 27.184 MI. DIST: 12-4 SR: 19
LEFT MUN: PETERS T RIGHT MUN: PETERS T

LENGTH(AH 1913 BK 2155) 0591/0000	5		5	0590/0000	LENGTH(AH 1945 BK 2160)
CAGNI DR					CAGNI DR
(PRDR)	0581/1580	==	==	0580/1631	(PRDR)
RAMP A RD					
(SR9101 SEG 0500/0000)	0581/0630	==			
2 0 62057 0 00 0001+28 137182 FT				134442 FT	2 0 62057 0 00 0001+28
RAMP B RD					RAMP B RD
(SR1081 SEG 0011/0460)					(SR1081 SEG 0011/0460)
(SR1081 SEG 0010/0450)					(SR1081 SEG 0010/0450)
LENGTH(AH 2155 BK 1525) 0581/0000	5		5	0580/0000	LENGTH(AH 2160 BK 1430)
BMS EN 62/0019/0570/1152	0571/1330			0570/1221	BMS EN 62/0019/0570/1152
					RETAINING WALL END
				0570/1158	BMS ID 62/0019/0570/1078
2 0 62026 0 00 0091+38					2 0 62026 0 00 0091+38
SR 1010					SR 1010
BMS BG 62/0019/0570/1152	0571/1261			0570/1152	BMS BG 62/0019/0570/1152
					RETAINING WALL BEGIN
				0570/1078	BMS ID 62/0019/0570/1078
CAMP LN					CAMP LN
(T986)	0571/1125	==	==	0570/1015	(T986)
BRUSH RUN					BRUSH RUN
STRUCTURE LENGTH 33 FT					STRUCTURE LENGTH 33 FT
BMS ID 62/0019/0570/0953	0571/1005	>	<	0570/0953	BMS ID 62/0019/0570/0953
2 0 62026 0 00 0079+62 135657 FT					
CAMP LN					
(T986)					
LENGTH(AH 1525 BK 3209) 0571/0000	5		5	133012 FT	2 0 62026 0 00 0080+26
				0570/0000	LENGTH(AH 1430 BK 3595)
				0560/3505	CAMP LN
PETERS PL				0560/3400	(T986)
(PRDR)	0561/3100	==	==		PETERS PL
LC TO GALLERY DR					(PRDR)
(CONN)	0561/2790	==			
GALLERY DR					GALLERY DR
(TWP)	0561/2690	==		0560/2990	(TWP)
LC FROM GALLERY DR					
(CONN)	0561/2605	==			
PLEASANTVIEW DR					PLEASANTVIEW DR
(T823)	0561/1895	==	==	0560/2200	(T823)
HIDDEN VALLEY RD					HIDDEN VALLEY RD
(T754)					(T754)

EXTRACT DATE: 12/28/2024 ROADWAY MANAGEMENT SYSTEM PAGE NUMBER: 43
PRINT DATE: 12/30/2024 SLD COUNTY/SR - ANNUAL PRINT COUNTY: WASHINGTON

DIR: B TOTAL LEN: 27.184 MI. DIST: 12-4 SR: 19
LEFT MUN: PETERS T RIGHT MUN: PETERS T

GATESHEAD DR (T819)	0561/1455	==	0560/1775	GATESHEAD DR (T819)
MAPLE LN (T752)	0561/1185	==	0560/1545	MAPLE LN (T752)
2 0 62026 0 00 0047+55 132448 FT		==	0560/0320	BRAUN DR (T883)
BRAUN DR (T883)			129417 FT	2 0 62026 0 00 0044+09
LENGTH(AH 3209 BK 2207) 0561/0000	==	==	0560/0000	CENTER CHURCH RD (T910)
CENTER CHURCH RD (T910)	0551/1870	==		LENGTH(AH 3595 BK 1965)
OLD OAK RD (T986)	0551/1380	==		
		==	0550/1430	OLD OAK RD (T986)
2 0 62026 0 00 0025+48 130241 FT			127452 FT	2 0 62026 0 00 0025+44
LENGTH(AH 2207 BK 2548) 0551/0000	==	==	0550/0000	LENGTH(AH 1965 BK 2444)
RETAINING WALL END				
BMSID 62/0019/0541/0780 0541/1209	==			
B CHARTIERS				
STRUCTURE LENGTH 10 FT				
BMSID 62/0019/0540/1081 0541/1048	==		0540/1081	B CHARTIERS
PLEASANT AV (T846)	0541/0875	==	0540/0870	STRUCTURE LENGTH 10 FT
RETAINING WALL BEGIN				BMSID 62/0019/0540/1081
BMSID 62/0019/0541/0780 0541/0780	==			PLEASANT AV (T846)
OLD OAK RD (T750)	0541/0650	==	0540/0655	OLD OAK RD (T750)
L CHARTIERS				L CHARTIERS
STRUCTURE LENGTH 10 FT				STRUCTURE LENGTH 10 FT
BMSID 62/0019/0540/0537 0541/0534	==		0540/0537	BMSID 62/0019/0540/0537
			0540/0070	FROM 1002/0050 SH
			125008 FT	(CONN)
2 0 62026 0 00 0000+00 127693 FT				2 0 62026 0 00 0000+00
MCMURRAY RD				MCMURRAY RD
(SR1002 SEG 0050/0000)				(SR1002 SEG 0050/0000)
LENGTH(AH 2548 BK 3416) 0541/0000	==		0540/0000	LENGTH(AH 2444 BK 3433)

EXTRACT DATE: 12/28/2024 ROADWAY MANAGEMENT SYSTEM PAGE NUMBER: 42
PRINT DATE: 12/30/2024 SLD COUNTY/SR - ANNUAL PRINT COUNTY: WASHINGTON

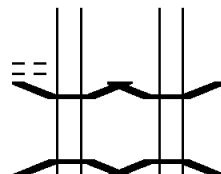
DIR: B TOTAL LEN: 27.184 MI. DIST: 12-4 SR: 19
LEFT MUN: PETERS T RIGHT MUN: PETERS T

MCCONNELL DR (TWP) HOLT LN (T750) SANTONI PL (PRDR) SHOPPING CENTER DR (PRDR) LC TO MCDOWELL LN (CONN)	0531/3120 == 0531/2900 == 0531/2800 == 0531/2505 == 0531/2470 == 0531/2060 ==	== == == == == ==	== == == == == ==	0530/3325 TO 1002/0050 SH (CONN) 0530/2530 0530/2085 MCDOWELL LN (T717)	
LAKESIDE PZ (PRDR) CROSSWINDS DR (PRDR)	0531/0665 ==	==	==	0530/0685 121575 FT 1 1 05404 0 00 0025+00 OLD WATER DAM RD (TWP)	
1 1 05404 0 00 0025+08 124277 FT LENGTH(AH 3416 BK 2953)	0531/0000	==	==	0530/0000 LENGTH(AH 3433 BK 2965)	
WATER DAM PLAZA DR (PRDR) WATERDAM RD (SR1053 SEG 0064/1096)	0521/1940 ==	==	==	0520/1935 0520/0795 PETERS NORTH STRABANE T	
BMS EN 62/0019/0520/0000 0521/0161 1 1 04274 1 00 0034+05 121324 FT L CHARTIERS BMSBG 62/0019/0520/0000 PETERS NORTH STRABANE T LENGTH(AH 2953 BK 3400)	0521/0000	==	==	0520/0161 BMS EN 62/0019/0520/0000 118610 FT 1 1 04274 1 00 0034+05 L CHARTIERS BMSBG 62/0019/0520/0000 LENGTH(AH 2965 BK 3429)	

EXTRACT DATE: 12/28/2024 ROADWAY MANAGEMENT SYSTEM PAGE NUMBER: 41
PRINT DATE: 12/30/2024 SLD COUNTY/SR - ANNUAL PRINT COUNTY: WASHINGTON

DIR: B TOTAL LEN: 27.184 MI. DIST: 12-4 SR: 19
LEFT MUN: NORTH STRABANE T RIGHT MUN: NORTH STRABANE T

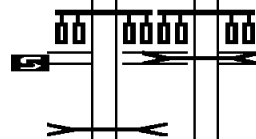
GLENCANON DR
(T721)
BMSID 62/0019/0510/2397 0511/2435
1 1 04274 1 00 0023+82 0511/2434
CHARTIERS CK
BMSBG 62/0019/0510/2397 0511/2418



0510/2413 BMSID 62/0019/0510/2397
1 1 04274 1 00 0023+82
CHARTIERS CK
BMSBG 62/0019/0510/2397

1 1 04274 1 00 0000+00 117924 FT
MCCLELLAND RD
(SR1023 SEG 0070/0000)
GALLEY RD
(SR1023 SEG 0070/0000)

LENGTH(AH 3400 BK 2908) 0511/0000
B L CHARTIER
STRUCTURE LENGTH 14 FT
BMSID 62/0019/0510/0000 0501/2891



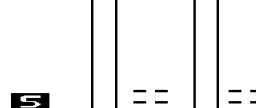
BMSID 62/0019/0500/1733 0501/1756
1 1 04274 0 00 0091+77
B L CHARTIER
BMSBG 62/0019/0500/1733 0501/1744



115181 FT 1 1 04274 1 00 0000+00
B L CHARTIER
STRUCTURE LENGTH 14 FT
BMSID 62/0019/0510/0000
MCCLELLAND RD
(SR1023 SEG 0070/0000)
GALLEY RD
(SR1023 SEG 0070/0000)

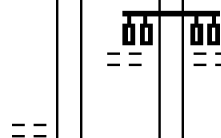
0510/0000 LENGTH(AH 3429 BK 2924)

1 1 04274 0 00 0074+41 115016 FT
LOCUST ST
(T722)
LENGTH(AH 2908 BK 2818) 0501/0000



112257 FT 1 1 04274 0 00 0074+41
LOCUST ST
(T722)
LENGTH(AH 2924 BK 2823)

DEMAR BL
(T718)
N STRABANE CTR



0490/2115
DEMAR BL
(T718)
N STRABANE CTR
(PRDR)

EXTRACT DATE: 12/28/2024 ROADWAY MANAGEMENT SYSTEM PAGE NUMBER: 40
PRINT DATE: 12/30/2024 SLD COUNTY/SR - ANNUAL PRINT COUNTY: WASHINGTON

DIR: B TOTAL LEN: 27.184 MI. DIST: 12-4 SR: 19
LEFT MUN: NORTH STRABANE T RIGHT MUN: NORTH STRABANE T

(PRDR)

0491/2100
B L CHARTIER
STRUCTURE LENGTH 8 FT
BMSID 62/0019/0490/1530 0491/1507

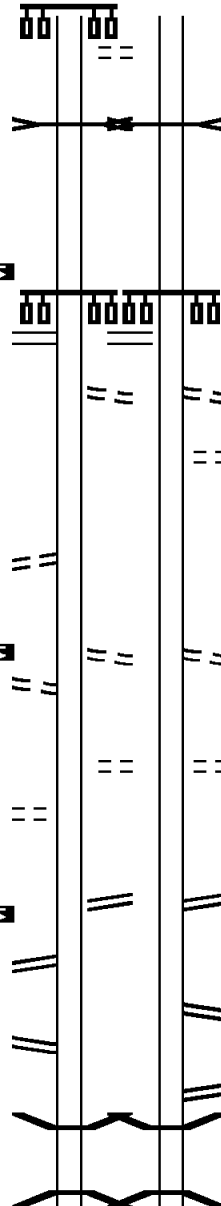
1 1 04274 0 00 0046+25 112198 FT
LENGTH(AH 2818 BK 2531) 0491/0000
WEAVERTOWN RD
(SR1025 SEG 0012/0000)
FULTON RD
(T716)
0485/2193
0485/1840

BAYBERRY DR
(PRDR)
1 1 04274 0 00 0020+94 109667 FT
SMITH PL
(T642)
LENGTH(AH 2531 BK 1528) 0485/0000
BAYBERRY DR
(PRDR)
0481/1385

SMITH PL
(T642)
LOCUST AV
(T653)
1 1 04274 0 00 0006+37 108139 FT
LINDEN RD
(SR1006 SEG 0010/0000)
LENGTH(AH 1528 BK 1322) 0481/0000
RAMP D RD
(SR8023 SEG 0502/0000) 0461/0765

RAMP D2 RD
(SR8023 SEG 0512/0755) 0461/0530

BMS EN 62/0019/0461/0000 0461/0105
1 0 00108 0 01 0350+22 106817 FT
SR 0519
BMS BG 62/0019/0461/0000



0490/1530
B L CHARTIER
STRUCTURE LENGTH 8 FT
BMSID 62/0019/0490/1530

109434 FT 1 1 04274 0 00 0045+75
0490/0000 LENGTH(AH 2823 BK 2481)
WEAVERTOWN RD
(SR1025 SEG 0012/0000)
0484/2195
0484/1820 FULTON RD
(T716)
0484/1010 NEILL DR
(TWP)

106953 FT 1 1 04274 0 00 0020+94
SMITH PL
(T642)
0484/0000 LENGTH(AH 2481 BK 1476)

SMITH PL
(T642)
0480/0575
105477 FT 1 1 04274 0 00 0006+37
LINDEN RD
(SR1006 SEG 0010/0000)
0480/0000 LENGTH(AH 1476 BK 1326)

0460/0540 LOOP B RD
(SR8023 SEG 0752/0949)

0460/0185
0460/0105
104151 FT
LOOP 1-2 RD
(SR8023 SEG 0772/0000)
BMS EN 62/0019/0460/0000
1 0 00108 0 01 0350+22
SR 0519
BMS BG 62/0019/0460/0000

EXTRACT DATE: 12/28/2024 ROADWAY MANAGEMENT SYSTEM PAGE NUMBER: 39
PRINT DATE: 12/30/2024 SLD COUNTY/SR - ANNUAL PRINT COUNTY: WASHINGTON

DIR: B TOTAL LEN: 27.184 MI. DIST: 12-4 SR: 19
LEFT MUN: NORTH STRABANE T RIGHT MUN: NORTH STRABANE T

LENGTH(AH 1322 BK 2626) 0461/0000	5			5	0460/0000	LENGTH(AH 1326 BK 2611)
RAMP C RD						
(SR8023 SEG 0250/0630) 0451/2173						
LINDLEY RD						
(T667) 0451/1345	==	==				
1 0 00108 0 00 0319+96 104191 FT						
CHUBBIC RD						
(T667)						
LENGTH(AH 2626 BK 3022) 0451/0000	5	==	==	5	0450/0000	LENGTH(AH 2611 BK 3013)
BOOT RD						
(T720) 0441/1840		==	==		0440/1835	BOOT RD
						(T720)
WATER ST						
(T626) 0441/0930		==	==		0440/0925	WATER ST
						(T626)
1 0 00108 0 00 0290+24 101169 FT						
MANSFIELD RD						
(T647)						
LENGTH(AH 3022 BK 2800) 0441/0000	5	==	==	5	0440/0000	LENGTH(AH 3013 BK 2784)
ZEMAN DR						
(T673) 0431/1725		==	==		0430/1735	ZEMAN DR
						(T673)
1 0 00108 0 00 0261+89 098369 FT						
CONKLIN RD						
(T639)						
LENGTH(AH 2800 BK 3290) 0431/0000	5	==	==	5	0430/0000	LENGTH(AH 2784 BK 3295)
MEADOW BROOK DR						
(PRDR) 0421/2075		==	==		0420/2055	MEADOW BROOK DR
						(PRDR)
						KIRKWOOD DR

EXTRACT DATE: 12/28/2024 ROADWAY MANAGEMENT SYSTEM PAGE NUMBER: 38
PRINT DATE: 12/30/2024 SLD COUNTY/SR - ANNUAL PRINT COUNTY: WASHINGTON

DIR: B TOTAL LEN: 27.184 MI. DIST: 12-4 SR: 19
LEFT MUN: NORTH STRABANE T RIGHT MUN: NORTH STRABANE T

1 0 00108 0 00 0229+25 095079 FT
B CHARTIERS
STRUCTURE LENGTH 10 FT
BMSID 62/0019/0420/0000
NORTH STRABANE
SOUTH STRABANE T
LENGTH(AH 3290 BK 2695) 0421/0000
TO 1041/0010 SH
(CONN) 0411/2685

BURKETT LN
(TWP)
RACE TRACK RD
{SR1041 SEG 0011/0000}
{SR1041 SEG 0010/0000}
FROM 1041/0011 SH
(CONN) 0411/2545
0411/2390

DAVIS SCHOOL RD
(SR1049 SEG 0110/1966) 0411/0050
1 0 00108 0 00 0202+12 092384 FT
FISCHER RD
(T629)
LENGTH(AH 2695 BK 1768) 0411/0000

0420/1570 (T636)

092448 FT 1 0 00108 0 00 0229+25
B CHARTIERS
STRUCTURE LENGTH 10 FT
BMSID 62/0019/0420/0000
NORTH STRABANE
SOUTH STRABANE T
LENGTH(AH 3295 BK 2740)

BURKETT LN
(TWP)
RACE TRACK RD
{SR1041 SEG 0010/0000}
{SR1041 SEG 0011/0000}

0410/2545

089708 FT 1 0 00108 0 00 0202+60
DAVIS SCHOOL RD
(SR1049 SEG 0110/1966)
LENGTH(AH 2740 BK 1794)
FISCHER RD
(T629)
0400/1765

0400/0415 MARTHA DR
(TWP)

EXTRACT DATE: 12/28/2024 ROADWAY MANAGEMENT SYSTEM PAGE NUMBER: 37
PRINT DATE: 12/30/2024 SLD COUNTY/SR - ANNUAL PRINT COUNTY: WASHINGTON

DIR: B TOTAL LEN: 27.184 MI. DIST: 12-4 SR: 19
LEFT MUN: SOUTH STRABANE T RIGHT MUN: SOUTH STRABANE T

1 0 00108 0 00 0184+60 090616 FT		087914 FT	1 0 00108 0 00 0184+61
LENGTH(AH 1768 BK 2831) 0401/0000	5	5 0400/0000	LENGTH(AH 1794 BK 2277)
CONN TO HELEN DR			
(CONN)	0391/2765		
HELEN DR			HELEN DR
(TWP)			(TWP)
CONN FROM HELEN DR	0391/2670	0390/2130	
(CONN)	0391/2565		
1 0 00108 0 00 0156+29 087785 FT		085637 FT	1 0 00108 0 00 0161+84
LENGTH(AH 2831 BK 1858) 0391/0000	5	5 0390/0000	LENGTH(AH 2277 BK 2424)
MUNCE RIDGE RD			MUNCE RIDGE RD
(T526)			(T526)
1 0 00108 0 00 0137+71 085927 FT		0380/0315	1 0 00108 0 00 0137+60
LENGTH(AH 1858 BK 1391) 0381/0000	5	5 083213 FT	LENGTH(AH 2424 BK 1420)
		0380/0000	LC TO T526 RD
			(T526)
CAMERON RD		0370/1360	CAMERON RD
(T573)			(T573)
MANIFOLD RD			MANIFOLD RD
(SR1047 SEG 0010/0000)			(SR1047 SEG 0010/0000)
	0371/1119	0370/1140	
MANIFOLD RUN			MANIFOLD RUN
STRUCTURE LENGTH 14 FT			STRUCTURE LENGTH 14 FT
BMSID 62/0019/0370/0541	0371/0543	0370/0541	BMSID 62/0019/0370/0541
LC TO OLD MILL BLVD			
(CONN)	0371/0075		
1 0 00108 0 00 0123+80 084536 FT		0370/0065	LC FROM NORTH GATE PZ
OLD MILL BLVD		5 081793 FT	(CONN)
(PRDR)			1 0 00108 0 00 0123+40
NORTH GATE PZ			OLD MILL BLVD
(PRDR)			(PRDR)
			NORTH GATE PZ
			(PRDR)
LENGTH(AH 1391 BK 2415) 0371/0000	5	5 0370/0000	LENGTH(AH 1420 BK 2224)
			LC TO MALL RD

EXTRACT DATE: 12/28/2024 ROADWAY MANAGEMENT SYSTEM PAGE NUMBER: 36
PRINT DATE: 12/30/2024 SLD COUNTY/SR - ANNUAL PRINT COUNTY: WASHINGTON

DIR: B TOTAL LEN: 27.184 MI. DIST: 12-4 SR: 19
LEFT MUN: SOUTH STRABANE T RIGHT MUN: SOUTH STRABANE T

LC FROM OLD MILL BLVD (CONN)	0361/2305	==	0360/2150 (CONN)
LC TO OLD MILL BLVD (CONN)	0361/1875	==	
(APRA) TRINITY POINT PL OLD MILL BLVD (PRDR)		==	0360/1695 LC FROM TRINITY PL (CONN)
TRINITY PL (PRDR)	0361/1775	==	(APRA) TRINITY POINT PL OLD MILL BLVD (PRDR)
LC FROM OLD MILL BLVD (CONN)	0361/1675	==	TRINITY PL (PRDR)
		==	0360/1605
LC TO STRABANE SQ (CONN)	0361/0525	==	
(APRA) TRINITY POINT PL STRABANE SQ (PRDR)		==	0360/0350 LC FROM TRINITY PL (CONN)
TRINITY PL (PRDR)	0361/0435	==	(APRA) TRINITY POINT PL STRABANE SQ (PRDR)
LC FROM STRABANE SQ (CONN)	0361/0345	==	TRINITY PL (PRDR)
		==	0360/0270
1 0 00108 0 00 0099+65 082121 FT		==	0360/0170 LC TO TRINITY PL (CONN)
LENGTH(AH 2415 BK 2770) 0361/0000		==	079569 FT
SIGN: 3 CHORD TRUSS		==	1 0 00108 0 00 0101+16
BMSID 62/0019/0352/2680 0353/2690		==	LENGTH(AH 2224 BK 2885)
RAMP C SPUR RD		==	SIGN: 3 CHORD TRUSS
(SR8018 SEG 0262/0000) 0353/2207		==	BMSID 62/0019/0352/2680
		==	
WASHINGTON RD (SR0019 SEG 0352/2090)		==	0352/2140 RAMP D SPUR RD (SR8018 SEG 0512/0140)
	0353/2065	==	WASHINGTON RD (SR0019 SEG 0353/2065)
RAMP D RD (SR8018 SEG 0502/0935) 0353/1950		==	0352/2090
		==	
		==	0352/1955 RAMP C RD (SR8018 SEG 0252/0000)
		==	SIGN: CANTILEVER
		==	0352/1900 BMSID 62/0019/0352/1900
SR 0070 W		==	SR 0070 W
OP ID 62/0070/0185/0385 0353/1620		==	OP ID 62/0070/0185/0385
SR 0070 E		==	SR 0070 E
OP ID 62/0070/0184/0361 0353/1550		==	OP ID 62/0070/0184/0361

EXTRACT DATE: 12/28/2024 ROADWAY MANAGEMENT SYSTEM PAGE NUMBER: 35
PRINT DATE: 12/30/2024 SLD COUNTY/SR - ANNUAL PRINT COUNTY: WASHINGTON

DIR: B TOTAL LEN: 27.184 MI. DIST: 12-4 SR: 19
LEFT MUN: SOUTH STRABANE T RIGHT MUN: SOUTH STRABANE T

SIGN: CANTILEVER
BMSID 62/0019/0353/1160 0353/1160
RAMP A RD
(SR8018 SEG 0752/0000) 0353/1010

WASHINGTON RD
(SR0019 SEG 0352/0880) 0353/0850

RAMP B SPUR RD
(SR8018 SEG 0022/0175) 0353/0770

0 0 00000 0 00 0000+00 079351 FT
LENGTH(AH 2770 BK 1035) 0353/0000
WASHINGTON MALL RD
(PRDR)
RAYMOND BL
(PRDR)
OAK SPRING RD
(SR1045 SEG 0010/0000) 0341/0995
FROM 1045/0010 SH
(CONN) 0341/0915

1 0 00108 0 00 0061+86 078316 FT
NC WASHINGTON RD

NORTH AV
(SR1079 SEG 0010/3140)
MFC BEGIN = B
SOUTH STRABANE
WASHINGTON C
LENGTH(AH 1035 BK 3440) 0341/0000

RAMP RD
(SR9405 SEG 0010/0000) 0330/3025

0352/1017 RAMP B RD
(SR8018 SEG 0012/0720)
WASHINGTON RD
(SR0019 SEG 0353/0850)
0352/0880
0352/0775 RAMP A SPUR RD
(SR8018 SEG 0762/0000)

076684 FT 0 0 00000 0 00 0000+00
SIGN: SHAPE OR TUBE
BMSID 62/0019/0352/0000
WASHINGTON MALL DR
(PRDR)
RAYMOND BL
(PRDR)
OAK SPRING RD
(SR1045 SEG 0010/0000)
LENGTH(AH 2885 BK 1038) 0352/0000

075646 FT 1 0 00108 0 00 0061+86
NC WASHINGTON RD

NORTH AV
(SR1079 SEG 0010/3140)
MFC BEGIN = B
SOUTH STRABANE
WASHINGTON C
LENGTH(AH 1038 BK 3440)
PINE ST
(CITY) 0340/0000
0330/3060

RAMP RD
(SR9405 SEG 0010/0210)

EXTRACT DATE: 12/28/2024 ROADWAY MANAGEMENT SYSTEM PAGE NUMBER: 34
PRINT DATE: 12/30/2024 SLD COUNTY/SR - ANNUAL PRINT COUNTY: WASHINGTON

DIR: B TOTAL LEN: 27.184 MI. DIST: 12-4 SR: 19
LEFT MUN: WASHINGTON C RIGHT MUN: WASHINGTON C

MURTLAND AV
(CITY)

0330/1995

BLAIR AV
(CITY)

0330/1510

HALLAM AV
(CITY)

0330/1345

LOCUST AV
(SR1009 SEG 0010/0000)
SUMMER AV
(CITY)

0330/0365

0330/0225
074876 FT

HIGHLAND AV
(CITY)

0330/0000

WALNUT ST
(CITY)

0321/2270

SPRUCE AV
(CITY)

0321/1990

CHESTNUT ST
(CITY)

0321/1705

PINE AV
(CITY)

0321/1425

BEAU ST
(SR0136 SEG 0030/0000)

0321/1134

CHERRY AL
(CITY)

0321/0845

WHEELING ST
(CITY)

0321/0565

STRAWBERRY AL
(CITY)

0321/0285

0330/2845 LINN AV
(CITY)
0330/2430 RYE AV
(CITY)
0330/2340 WHEAT AV
(CITY)
0330/2250 OATS AV
(CITY)
0330/2145 OAK ST
(CITY)

0330/1675 ERIE ST
(CITY)

0330/1345 HALLAM AV
(CITY)

0330/1010 SHANNON AV
(CITY)

0330/0675 CENTRAL AV
(CITY)

0330/0365 LINCOLN ST
(CITY)

072206 FT 1 0 00108 0 00 0026+84

0330/0000 NC RIDGE AV LTH AH 003440 BK 001989

EXTRACT DATE: 12/28/2024 ROADWAY MANAGEMENT SYSTEM PAGE NUMBER: 33
PRINT DATE: 12/30/2024 SLD COUNTY/SR - ANNUAL PRINT COUNTY: WASHINGTON

DIR: B TOTAL LEN: 27.184 MI. DIST: 12-4 SR: 19
LEFT MUN: WASHINGTON C RIGHT MUN: WASHINGTON C

1 0 00108 0 00 0000+00 072206 FT
MAIDEN ST
(SR0040 SEG 0380/0727)
NC COLLEGE ST
COLLEGE ST
(CITY)

MAIDEN ST INTER-BK
(SR0019 SEG 0310/0464)
MFC BEGIN = C
LENGTH(AH 2670 BK 0464) 0321/0000

COLLEGE ST
(CITY) 0310/0464
071742 FT

WADE AV
(CITY) 0300/2560

HANNA ST
(CITY) 0300/2195

ELM ST
(CITY) 0300/1040

RAGGI WY
(CITY) 0300/0160
1 0 00113 0 00 0056+39 068426 FT
RURAL AV
(CITY) 0300/0000

ROSEWOOD AV
(CITY) 0290/1470

072206 FT
7320/0000
INTER-AHD

0310/0464
071742 FT

0310/0000
0300/2775
0300/2732

0300/2560
0300/2320

0300/1905
0300/1620
0300/1235

068426 FT
0300/0000
0290/1735

LTH AH 001989 BK 000464
MAIDEN ST
(SR0040 SEG 0380/0727)
COLLEGE ST
(SR0019 SEG 0321/0000)

1 0 00113 0 00 0023+35
LINCOLN ST
(CITY)
LENGTH(AH 0464 BK 3316)
EAST AV
(CITY)
CSX RAIL TRANSPORTATION
OVERPASS IS RR X-ING
WADE AV
(CITY)

GANTZ ST
(CITY)

SWART AL
(CITY)
LEMOYNE AV
(CITY)
STEWART AV
(CITY)

LENGTH(AH 3316 BK 1973)
DETROIT AV
(CITY)

LINDEN ST

EXTRACT DATE: 12/28/2024 ROADWAY MANAGEMENT SYSTEM PAGE NUMBER: 32
PRINT DATE: 12/30/2024 SLD COUNTY/SR - ANNUAL PRINT COUNTY: WASHINGTON

DIR: B TOTAL LEN: 27.184 MI. DIST: 12-4 SR: 19
LEFT MUN: WASHINGTON C RIGHT MUN: WASHINGTON C

DUNN AV
(CITY)

0290/0495

066453 FT

WEAVER SPUR RD
(T504)
WEAVER SPUR RD
(T504)

0280/2045

0280/1600

HAWTHORNE ST
(T940)

0270/1210

TO 0019/0260 SH
(CONN)

0270/0065
061556 FT

0290/1280 (CITY)
CITY AL
0290/0930 (CITY)
B CATFISH CK
STRUCTURE LENGTH 10 FT
0290/0757 BMSID 62/0019/0290/0757

DUNN AV
(CITY)

0290/0345
066453 FT 1 0 00113 0 00 0076+25
SHRONTZ LN
(CITY)

0290/0000 LENGTH(AH 1973 BK 3556)

WASHINGTON
0280/3276 SOUTH STRABANE T
SHRONTZ RUN
STRUCTURE LENGTH 8 FT

0280/3153 BMSID 62/0019/0280/3153
OAK HILL DR
(T635)

0280/2575 SWARTZ SPUR RD
(T504)

0280/2045 SWARTZ SPUR RD
(T504)

MCCOY LN
(T481)

0280/0995 LYMAN AV
(T640)

062897 FT 1 0 00113 0 00 0111+69

0280/0000 NASER AV
(T944)
LENGTH(AH 3556 BK 1341)

0270/1135 VANCE STATION RD
(SR2002 SEG 0010/0000)

061556 FT 1 0 00113 0 00 0125+09
LACOCK HILL RD
(T507)

NC MAIDEN ST

EXTRACT DATE: 12/28/2024 ROADWAY MANAGEMENT SYSTEM PAGE NUMBER: 31
PRINT DATE: 12/30/2024 SLD COUNTY/SR - ANNUAL PRINT COUNTY: WASHINGTON

DIR: B TOTAL LEN: 27.184 MI. DIST: 12-4 SR: 19
LEFT MUN: SOUTH STRABANE T RIGHT MUN: SOUTH STRABANE T

FROM 0019/0270 SH
(CONN)
SANITARIUM RD
(TWP)

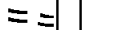

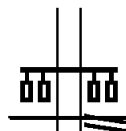
SHORT RD
(T507)

0260/1000

0260/0095
060514 FT

056820 FT

1 0 00325 0 02 0541+00 054277 FT
CRAFT RD
(T403) 0240/0000



0270/0000 NATIONAL PK
(SR0040 SEG 0390/0000)
MFC BEGIN = B
LENGTH(AH 1341 BK 1042)

0260/0594 SOUTH STRABANE
AMWELL T
0260/0390 WILLOW DR
(T425)

060514 FT 1 0 00325 0 02 0603+37
GUINN DR
(T424)
0260/0000 LENGTH(AH 1042 BK 3694)

0250/1435 MEADOWVIEW DR
(TWP)

056820 FT 1 0 00325 0 02 0566+43
0250/0000 LENGTH(AH 3694 BK 2543)

054277 FT
0240/0000 LENGTH(AH 2543 BK 1861)

0230/0214 BMSBN 62/0019/0230/0198
1 0 00325 0 02 0524+25
0230/0198 TRIB TO TENMILE CREEK
BMSBG 62/0019/0230/0198

EXTRACT DATE: 12/28/2024 ROADWAY MANAGEMENT SYSTEM PAGE NUMBER: 30
PRINT DATE: 12/30/2024 SLD COUNTY/SR - ANNUAL PRINT COUNTY: WASHINGTON

DIR: B TOTAL LEN: 27.184 MI.
LEFT MUN: AMWELL T

DIST: 12-4 SR: 19
RIGHT MUN: AMWELL T

052416 FT

052416 FT 1 0 00325 0 02 0524+34
[S] 0230/0000 LENGTH(AH 1861 BK 1392)

0220/0971 OP ID SR 0079
0220/0805 OP ID SR 0079

0220/0485 (PRDR) BURT LN
051024 FT 1 0 00325 0 02 0510+42

051024 FT

[S] 0220/0000 LENGTH(AH 1392 BK 1954)

049070 FT

049070 FT 1 0 00325 0 02 0490+88
[S] 0210/0000 LENGTH(AH 1954 BK 3918)

045152 FT

045152 FT 1 0 00325 0 01 0451+70
[S] 0200/0000 LENGTH(AH 3918 BK 1446)

RAMP B RD
(SR8005 SEG 0760/0000) 0190/1040
TO 8005/0760 SH
(CONN) 0190/1000
FROM 8005/0750 SH
(CONN) 0190/0980
RAMP A RD
(SR8005 SEG 0750/0505) 0190/0945
STOCK PILE #31
(GOVT) 0190/0820

043706 FT

0190/0115 LONE PINE RD
(SR2011 SEG 0320/2903)
043706 FT 1 0 00325 0 00 0437+24
NC WA YNESBURG RD
B L TENMILE

STRUCTURE LENGTH 25 FT
BMSID 62/0019/0190/0000
[S] 0190/0000 LENGTH(AH 1446 BK 1125)

EXTRACT DATE: 12/28/2024 ROADWAY MANAGEMENT SYSTEM PAGE NUMBER: 29
PRINT DATE: 12/30/2024 SLD COUNTY/SR - ANNUAL PRINT COUNTY: WASHINGTON

DIR: B TOTAL LEN: 27.184 MI. DIST: 12-4 SR: 19
LEFT MUN: AMWELL T RIGHT MUN: AMWELL T

S MAIN STREET ET
(SR2001 SEG 0010/0000) 0180/0575

042581 FT

040213 FT

VAN KIRK RIDGE RD
(SR2004 SEG 0060/1790) 0160/1292

037924 FT

035225 FT

SR0079
0180/1001 OP ID 62/0079/0294/0885
SR 0079
0180/0891 OP ID 62/0079/0295/0900
RAMP C RD
0180/0720 (SR8005 SEG 0500/0865)
0180/0498 BMS EN 62/0019/0180/0465
1 0 00325 0 00 0430+48
L TEN MILE CK
0180/0465 BMS BG 62/0019/0180/0465
RAMP D RD
0180/0385 (SR8005 SEG 0250/0000)
042581 FT 1 0 00325 0 00 0425+54
S 0180/0000 LENGTH(AH 1125 BK 2368)

040213 FT 1 0 00325 0 00 0401+86
S 0170/0000 LENGTH(AH 2368 BK 2289)

037924 FT 1 0 00325 0 00 0378+97
S 0160/0000 LENGTH(AH 2289 BK 2699)

EDGEWOOD DR
0150/1265 (T425)

035225 FT 1 0 00325 0 00 0351+98
S 0150/0000 LENGTH(AH 2699 BK 2492)

WEAVER RUN RD
0140/1857 (SR2006 SEG 0010/0000)

EXTRACT DATE: 12/28/2024 ROADWAY MANAGEMENT SYSTEM PAGE NUMBER: 28
PRINT DATE: 12/30/2024 SLD COUNTY/SR - ANNUAL PRINT COUNTY: WASHINGTON

DIR: B TOTAL LEN: 27.184 MI. DIST: 12-4 SR: 19
LEFT MUN: AMWELL T RIGHT MUN: AMWELL T

1 0 00325 0 00 0327+06 032733 FT
(TBK2009) BAKER STATION
(T628) 0140/0000

==

032733 FT

5 0140/0000 LENGTH(AH 2492 BK 1638)

1 0 00325 0 00 0310+50 031095 FT
HORNE RUN RD
(T638) 0130/0000

==

031095 FT

5 0130/0000 LENGTH(AH 1638 BK 2146)

028949 FT

==

0120/0565 MANKEY RD
(T735)

5 0120/0000 LENGTH(AH 2146 BK 2811)
1 0 00325 0 00 0289+16

026138 FT

5 0110/0000 LENGTH(AH 2811 BK 1743)
1 0 00325 0 00 0261+05

024395 FT

5 0100/0000 LENGTH(AH 1743 BK 3294)
1 0 00325 0 00 0243+62

1 0 00325 0 00 0210+68 021101 FT
AMWELL TWP BLDG DR
(GOVT) 0090/0000

==

021101 FT

5 0090/0000 LENGTH(AH 3294 BK 2503)

EXTRACT DATE: 12/28/2024 ROADWAY MANAGEMENT SYSTEM PAGE NUMBER: 27
PRINT DATE: 12/30/2024 SLD COUNTY/SR - ANNUAL PRINT COUNTY: WASHINGTON

DIR: B TOTAL LEN: 27.184 MI. DIST: 12-4 SR: 19
LEFT MUN: AMWELL T RIGHT MUN: AMWELL T

018598 FT

018598 FT 1 0 00325 0 00 0185+65
S 0080/0000 LENGTH(AH 2503 BK 3442)

1 0 00325 0 00 0151+23 015156 FT
HILLSBORO RD
(T365) 0070/0000

==

0070/0092 AMITY RIDGE RD
015156 FT (T365)

==

S 0070/0000 LENGTH(AH 3442 BK 1279)

013877 FT

013877 FT 1 0 00325 0 00 0138+53
S 0060/0000 LENGTH(AH 1279 BK 2443)

011434 FT

011434 FT 1 0 00325 0 00 0114+10
S 0050/0000 VILLAGE: AMITY LENGTH(AH 2443 BK 2130)

HACKNEY STATION RD
(SR2020 SEG 0060/3464) 0040/0600

==

0040/0560 GAUS HILL RD
(T333)

==

009304 FT



0040/0131 BMSEN 62/0019/0040/0000
009304 FT 1 0 00325 0 00 0093+36
P3

EXTRACT DATE: 12/28/2024 ROADWAY MANAGEMENT SYSTEM PAGE NUMBER: 26
PRINT DATE: 12/30/2024 SLD COUNTY/SR - ANNUAL PRINT COUNTY: WASHINGTON

DIR: B TOTAL LEN: 27.184 MI. DIST: 12-4 SR: 19
LEFT MUN: AMWELL T RIGHT MUN: AMWELL T

					TENMILE CREEK BMSBG 62/0019/0040/0000 LENGTH(AH 2130 BK 3223)
RINGLAND RIDGE RD (T333)	0030/1708	==	0030/1708	TEN MILE RD (SR2020 SEG 0070/0000)	
			0030/0965	BMSSEN 62/0019/0030/0953 1 0 00325 0 00 0070+60 BRANCH OF TENMILE CREEK	
			0030/0953	BMSBG 62/0019/0030/0953	
	006081 FT		006081 FT	1 0 00325 0 00 0060+81	
CAREY WY (T321)	0020/1745	==	0030/0000	LENGTH(AH 3223 BK 2245)	
			0020/1679	BMSSEN 62/0019/0020/1647 1 0 00325 0 00 0054+41 TENMILE CK.	
			0020/1647	BMSBG 62/0019/0020/1647	
	003836 FT		003836 FT	1 0 00325 0 00 0038+36	
			0020/0000	LENGTH(AH 2245 BK 3836)	
DIVIDING RIDGE RD (T319)	0010/0060 000000 FT	==	000000 FT	1 0 00325 0 00 0000+00 NC AMITY RIDGE RD INTER-BK AMITY RIDGE RD (SR0019 SEG 0510/3425) MFC BEGIN = D BK-GREENE (30)	
			0010/0000	LENGTH(AH 3836 BK 0000)	

EXTRACT DATE: 12/28/2024	ROADWAY MANAGEMENT SYSTEM	PAGE NUMBER: 25
PRINT DATE: 12/30/2024	SLD COUNTY/SR - ANNUAL PRINT	COUNTY: WASHINGTON
DIR: B	TOTAL LEN: 42.279 MI.	DIST: 12-4
LEFT MUN: HANOVER T	RIGHT MUN: HANOVER T	SR: 18

2 2 3 2 2 1 F T

221505 FT

219082 FT

BAKER ST
(T406)

0900 / 1940

223232 FT AH-BEAV (04)
INTER-AHD MAIN ST
0920/1716 (SR0018 SEG 0010/0000)

0920/1110 (TWP) DR
0920/0685 (TWP) DR

221516 FT 1 0 00115 0 04 1315+75
VILLAGE: FRANKFORT SPGS
1434 BURGETTSTOWN FLOR
(PRDR)
0920/0000 LENGTH(AH 1716 BK 2423)

```

0910/1575 MECANNIC LN
          (TWP )
          KINGS CK
          STRUCTURE LENGTH 10 FT
0910/1073 BMSID 62/0018/0910/1073

```

219093 FT 1 0 00115 0 04 1291+52
0910/0000 LENGTH(AH 2423 BK 2368)

0900/1430 MY LN
(PRDR)

EXTRACT DATE: 12/28/2024 ROADWAY MANAGEMENT SYSTEM PAGE NUMBER: 24
PRINT DATE: 12/30/2024 SLD COUNTY/SR - ANNUAL PRINT COUNTY: WASHINGTON

DIR: B TOTAL LEN: 42.279 MI. DIST: 12-4 SR: 18
LEFT MUN: HANOVER T RIGHT MUN: HANOVER T

1 0 00115 0 04 1267+84 216714 FT MAXWELL RD (T869)	0900/0000	==	216725 FT [S] 0900/0000 LENGTH(AH 2368 BK 2401)
COULTER ESTATE DR (PRDR)	0890/0945	==	
214313 FT			214324 FT 1 0 00115 0 04 1243+95 MILLER AIRPORT RD (T404)
K - D LN (TWP)	0880/2655	==	[S] 0890/0000 LENGTH(AH 2401 BK 3199)
		==	0880/2470 M & M LN (TWP)
		==	0880/2055 FROATS DR (TWP)
		==	0880/1570 MCCUTCHEON DR (TWP)
		==	0880/0975 BURRIS ST (TWP)
BENNETT ACRES LN (TWP)	0880/0535	==	
211114 FT		==	0880/0410 SEIBEL ST (TWP)
		==	211125 FT 1 0 00115 0 04 1243+95 [S] 0880/0000 LENGTH(AH 3199 BK 2878)
		==	0870/2645 WINKLER LN (TWP)
		==	0870/1975 BROCKMAN RD (PRDR)
1 0 00115 0 04 1212+09 208236 FT PURDY RD (SR4003 SEG 0010/0000)	0870/0000	==	208247 FT [S] 0870/0000 LENGTH(AH 2878 BK 2472)
KINGS CREEK RD (T853)	0860/1015	==	
		==	0860/0980 FIVE POINTS RD (T820)

EXTRACT DATE: 12/28/2024 ROADWAY MANAGEMENT SYSTEM PAGE NUMBER: 23
PRINT DATE: 12/30/2024 SLD COUNTY/SR - ANNUAL PRINT COUNTY: WASHINGTON

DIR: B TOTAL LEN: 42.279 MI. DIST: 12-4 SR: 18
LEFT MUN: HANOVER T RIGHT MUN: HANOVER T

FOR SR 0018 AND 4004
(CONN) 0860/0150

1 0 00115 0 04 1183+31 205764 FT
STEUBENVILLE PK
(SR4004 SEG 0110/0000) 0860/0000

204134 FT

TO 8046/0250 SH
(CONN)

0841/2025

RAMP A RD
(SR8046 SEG 0250/0000)

RAMP B RD
(SR8046 SEG 0260/1160)

0841/1900

(APRA) STARPOINTE INDUS
STARPOINTE BL
(PRDR)

0841/1895

FROM 8046/0260 SH
(CONN)

BMS EN 62/0018/0840/1212 0841/1730
1 0 00115 0 04 1129+29 0841/1426

SR 0022
BMS BG 62/0018/0840/1212 0841/1170

TO 8046/0020 SH
(CONN) 0841/0975

RAMP D RD
(SR8046 SEG 0020/0000) 0841/0855

RAMP C RD
(SR8046 SEG 0010/1399) 0841/0835

205775 FT STEUBENVILLE PK
(SR4004 SEG 0110/0000)
0860/0000 LENGTH(AH 2472 BK 1630)

204145 FT 1 0 00115 0 04 1142+58
VILLAGE: FLORENCE
MFC BEGIN = C
0850/0000 LENGTH(AH 1630 BK 2510)

RAMP A RD
(SR8046 SEG 0250/0000)
RAMP B RD
(SR8046 SEG 0260/1160)
(APRA) STARPOINTE INDUS
STARPOINTE BL
(PRDR)

0840/1933
0840/1925
0840/1468 BMS EN 62/0018/0840/1212
1 0 00115 0 04 1129+29
SR 0022
0840/1212 BMS BG 62/0018/0840/1212

0840/0910 RAMP D RD
(SR8046 SEG 0020/0000)

RAMP C RD

EXTRACT DATE: 12/28/2024 ROADWAY MANAGEMENT SYSTEM PAGE NUMBER: 22
PRINT DATE: 12/30/2024 SLD COUNTY/SR - ANNUAL PRINT COUNTY: WASHINGTON

DIR: B TOTAL LEN: 42.279 MI. DIST: 12-4 SR: 18
LEFT MUN: HANOVER T RIGHT MUN: HANOVER T

FROM 8046/0010 SH
(CONN) 0841/0740
SIGN: 4 CHORD TRUSS
BMSID 62/0018/0840/0664 0841/0610

1 0 00115 0 04 1117+07 201654 FT
LENGTH(AH 2480 BK 1230) 0841/0000
KEYBANK PAVILION RD
(PRDR) 0835/1080
LC FROM KEYBANK PAVILIO
(PRDR) 0835/0975

1 0 00115 0 04 1105+22 200424 FT
MFC BEGIN = C
LENGTH(AH 1230 BK 1472) 0835/0000

LOG CABIN RD 198952 FT
(T847) 0830/0000
LC FOR LOG CABIN RD
(CONN) 0820/1708

196987 FT

194899 FT

193005 FT

0840/0891 (SR8046 SEG 0010/1399)

0840/0664 SIGN: 4 CHORD TRUSS
BMSID 62/0018/0840/0664
RAMP RD
0840/0546 (SR8046 SEG 0750/0000)
201635 FT 1 0 00115 0 04 1117+05
0840/0000 LENGTH(AH 2510 BK 1183)
KEYBANK PAVILION RD
0834/1075 (PRDR)

200452 FT 1 0 00115 0 04 1105+22
MFC BEGIN = C
0834/0000 LENGTH(AH 1183 BK 1472)

198980 FT 1 0 00115 0 04 1090+50
NC BURGETTSTOWN FLORENCE RD
0830/0000 LENGTH(AH 1472 BK 1965)

0820/0798 HANOVER
SMITH T
197015 FT 1 0 00115 0 04 1071+18
0820/0000 LENGTH(AH 1965 BK 2088)

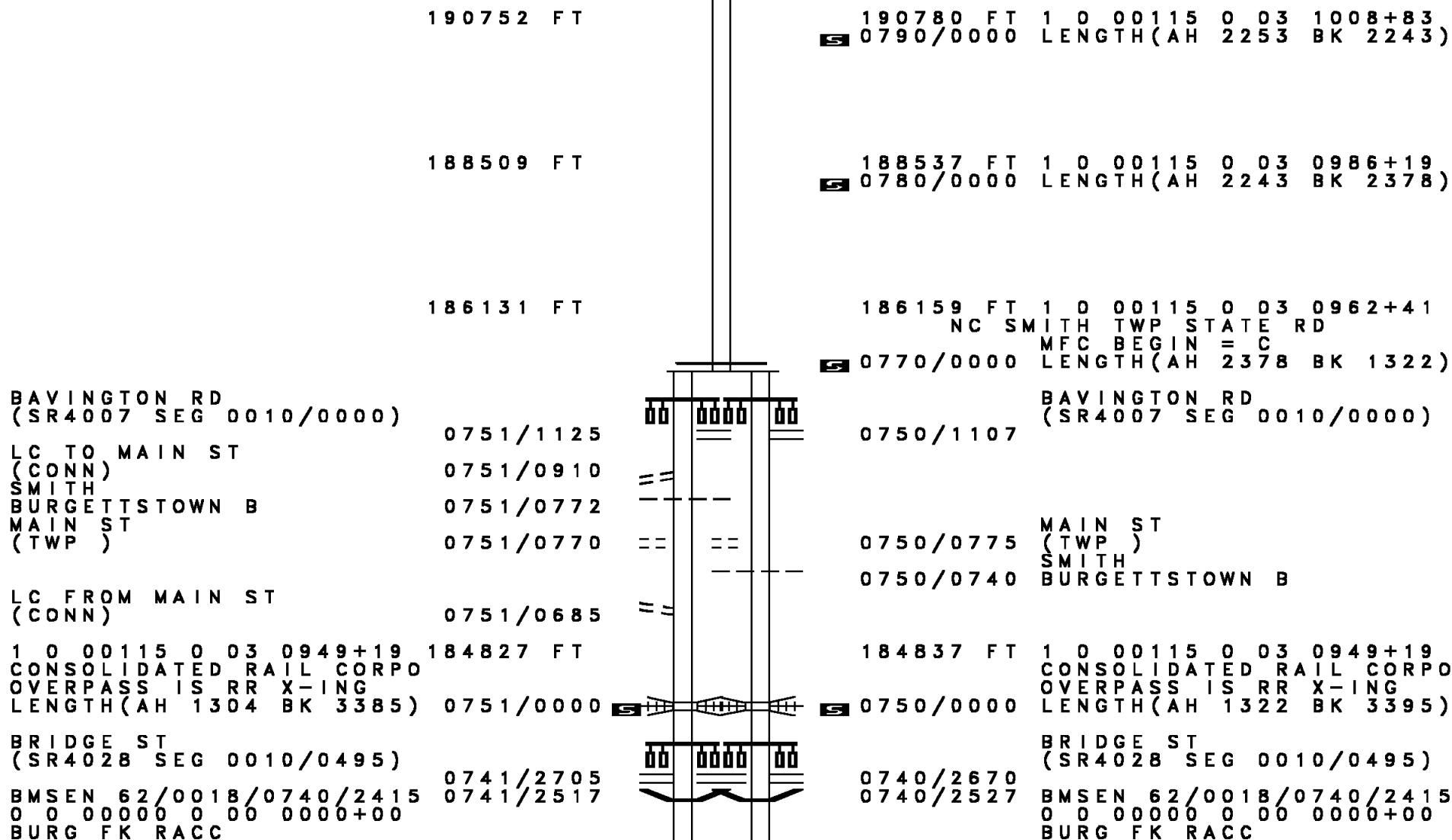
194927 FT 1 0 00115 0 03 1050+30
0810/0000 LENGTH(AH 2088 BK 1894)
(APRA) UNION ELECTRIC S
UNION ELECTRIC RD
0800/1335 (PRDR)

193033 FT 1 0 00115 0 03 1031+36
0800/0000 LENGTH(AH 1894 BK 2253)

POE

EXTRACT DATE: 12/28/2024 ROADWAY MANAGEMENT SYSTEM PAGE NUMBER: 21
PRINT DATE: 12/30/2024 SLD COUNTY/SR - ANNUAL PRINT COUNTY: WASHINGTON

DIR: B TOTAL LEN: 42.279 MI. DIST: 12-4 SR: 18
LEFT MUN: SMITH T RIGHT MUN: SMITH T



DIR: B TOTAL LEN: 42.279 MI. DIST: 12-4 SR: 18
LEFT MUN: BURGETTSTOWN B RIGHT MUN: BURGETTSTOWN B
MSBG 62/0018/0740/2415 0741/2405 0740/2415 BMSBG 62/0018/0740/2415

MARKET ST
(SR4008 SEG 0150/2224) 0720/2085
ERIE ST
(BORO) 0720/1680

```

NC J L BRUNNER MEMORIAL BP
0740/0440 TO 9403/0010 SH
(CONN)

0740/0182 (AAR 510437R)#TRKS 00
181442 FT 1 0 00115 0 03 0920+53
MFC BEGIN = C
0740/0000 LENGTH(AH 3395 BK 1825)

HILL CREST AV
0730/1610 (BORO)
SHORT ST
0730/1175 (BORO)
SHORT ST
0730/0930 (BORO)
VIAN DR
0730/0535 (BORO)
179617 FT 1 0 00115 0 02 0898+02
PITTSBURGH ST
(BORO)
0730/0000 LENGTH(AH 1825 BK 2536)
NC MAIN ST
MARKET ST
(BORO)

0720/2085

BURGETTSTOWN
0720/1531 SMITH T
FAIR ST
0720/1200 (TWP )
FAIR ST
0720/1150 (TWP )
ERIE MINE RD
0720/0950 (T444)

177081 FT 1 0 00115 0 01 0872+79
OSTOP RD
(SR4021 SEG 0040/2227)
0720/0000 LENGTH(AH 2536 BK 3136)

```

EXTRACT DATE: 12/28/2024 ROADWAY MANAGEMENT SYSTEM PAGE NUMBER: 19
PRINT DATE: 12/30/2024 SLD COUNTY/SR - ANNUAL PRINT COUNTY: WASHINGTON

DIR: B TOTAL LEN: 42.279 MI. DIST: 12-4 SR: 18
LEFT MUN: SMITH T RIGHT MUN: SMITH T

		==	0710/1825	BANK DR (T540)
		==	0710/0885	SPRING VALLEY ST (T524)
		==	0710/0335	HAMMOND AV (T410)
MCNAIR AV (T547)	0710/0135 173945 FT	==	173945 FT	1 0 00115 0 01 0839+19 OPEN SEWER STRUCTURE LENGTH 8 FT BMSID 62/0018/0710/0000 BAIRD AV (T527)
		> <	5 0710/0000	LENGTH(AH 3136 BK 2577)
VETERANS WY (TWP)	0700/2410	==		
VETS ST (TWP)	0700/2350	==		
VILLAGE WY (T408)	0700/2215	==		
		==	0700/2180	HUDSON AV (T402)
		==	0700/1245	CARLISLE AV (T542)
SMITH PARK DR (PARK)	0700/1185	==		
		==	0700/0970	SHORT AV (TWP)
		==	0700/0705	WELCH AV (T414)
TOWNSHIP AL (TWP)	0700/0455	==		
		==	0700/0370	JOHN AV (T406)
		> <	0700/0058	BR BURG FORK STRUCTURE LENGTH 12 FT BMSID 62/0018/0700/0058
GOLONKA LN (PRDR)	0700/0020 171368 FT	==	171368 FT	1 0 00115 0 01 0815+71 EASTON ST (T430)
		==		

DIR: B TOTAL LEN: 42.279 MI.
LEFT MUN: SMITH T

DIST: 12-4 SR: 18
RIGHT MUN: SMITH T

1 6 7 6 5 0 F T

CROSS CREEK RD
(SR4029 SEG 0140/3100) 0680/0234
165334 FT

ALEX E PARIS CONT DR
(PRDR) 0670/1930

1 6 2 1 2 6 F T

0690/0745 PETRICCA DR
(PRDR)

167650 FT 1 0 00115 0 01 0778+54
VILLAGE: SLOVAN
0690/0000 LENGTH(AH 3718 BK 2316)

0680/1035 PARK DR
(T888)
0680/0800 PLAZA DR
(TWP)

```

165334 FT 1 0 00115 0 01 0755+38
MAIN ST
(T520)
0680/0000 (LENGTH (AH 2316 BK 3208)
ATLAS CHERRY VALLEY RD
(SR4017 SEG 0010/0000)

```

0670/1930 (APRA) ALEX E PARIS CON
SOUTH ST
0670/1805 (T510)
B BURG ETTS F
STRUCTURE LENGTH 10 FT
0670/1337 BMSID 62/0018/0670/1337

```

0670/0008  BMS EN 62/0018/0670/0000
162126 FT  1 0 00115 0 01 0723+25
            B BURGETTS
            BMSBG 62/0018/0670/0000
0670/0000  LENGTH(AH 3208 BK 2560)

```

EXTRACT DATE: 12/28/2024 ROADWAY MANAGEMENT SYSTEM PAGE NUMBER: 17
PRINT DATE: 12/30/2024 SLD COUNTY/SR - ANNUAL PRINT COUNTY: WASHINGTON

DIR: B TOTAL LEN: 42.279 MI. DIST: 12-4 SR: 18
LEFT MUN: SMITH T RIGHT MUN: SMITH T

	159566 FT		159566 FT	1 0 00115 0 01 0697+82
				VILLAGE: ATLASBURG
			S 0660/0000	LENGTH(AH 2560 BK 2305)
	157261 FT		157261 FT	1 0 00115 0 01 0675+21
			S 0650/0000	LENGTH(AH 2305 BK 2453)
CARNS LN (TWP)	0640/0990	=	0640/0970	COVERED BRIDGE RD (T799)
	154808 FT		154808 FT	1 0 00115 0 01 0650+68
			NC SMITH TWP STATE RD	
			S 0640/0000	LENGTH(AH 2453 BK 2992)
			SMITH	
			0630/2823	MOUNT PLEASANT T
1 0 00115 0 01 0620+79	151816 FT		151816 FT	MILLER RD
SKYLINE DR			(T783)	
(T783)	0630/0000	=	S 0630/0000	LENGTH(AH 2992 BK 2119)
	149697 FT		149697 FT	1 0 00115 0 01 0599+59
			S 0620/0000	LENGTH(AH 2119 BK 2608)

EXTRACT DATE: 12/28/2024 ROADWAY MANAGEMENT SYSTEM PAGE NUMBER: 16
PRINT DATE: 12/30/2024 SLD COUNTY/SR - ANNUAL PRINT COUNTY: WASHINGTON

DIR: B TOTAL LEN: 42.279 MI. DIST: 12-4 SR: 18
LEFT MUN: MOUNT PLEASANT T RIGHT MUN: MOUNT PLEASANT T

KOZARES LN
(PRDR)

147089 FT

0600/2420

147089 FT 1 0 00115 0 01 0573+51
S 0610/0000 LENGTH(AH 2608 BK 2506)

0600/2050 WELCH LN
(PRDR)

144583 FT

144583 FT 1 0 00115 0 01 0548+45
S 0600/0000 LENGTH(AH 2506 BK 2810)

141773 FT

141773 FT 1 0 00115 0 01 0520+35
MAIN ST
(SR0050 SEG 0210/0000)
NC BURGETTSTOWN RD
S 0590/0000 LENGTH(AH 2810 BK 2505)

AVELLA RD
(SR0050 SEG 0200/3738)
FOR SR 0018 AND 0050
(CONN)

139268 FT

0580/0000

0570/2210

139268 FT 1 0 00545 0 01 0606+82
NC MAIN ST
S 0580/0000 LENGTH(AH 2505 BK 2502)

1 0 00115 0 01 0495+58 136766 FT

0570/0037 BGN 0000/0000 END
136766 FT DONALDSON RD

EXTRACT DATE: 12/28/2024 ROADWAY MANAGEMENT SYSTEM PAGE NUMBER: 15
PRINT DATE: 12/30/2024 SLD COUNTY/SR - ANNUAL PRINT COUNTY: WASHINGTON

DIR: B TOTAL LEN: 42.279 MI. DIST: 12-4 SR: 18
LEFT MUN: MOUNT PLEASANT T RIGHT MUN: MOUNT PLEASANT T

CALDWELL RD (T735)	0570/0000	==	==	5 0570/0000	(T735) LENGTH(AH 2502 BK 3734)
1 0 00115 0 01 0458+77	133032 FT			133032 FT	
HOOP LN (T492)					
MARTIN RD (T492)	0560/0000	==	==	5 0560/0000	LENGTH(AH 3734 BK 1392)
	131640 FT			131640 FT	1 0 00115 0 01 0444+45 ELM RD (T494)
			==	5 0550/0000	LENGTH(AH 1392 BK 2207)
	129433 FT			129433 FT	1 0 00115 0 01 0423+43
				5 0540/0000	LENGTH(AH 2207 BK 2493)
1 0 00115 0 01 0398+50	126940 FT			126940 FT	RED FOX RD
EBERLE RD (SR4045 SEG 0080/0806)	0530/0000	==	==	5 0530/0000	(SR4045 SEG 0080/0806) LENGTH(AH 2493 BK 2347)
				0520/1890	B CHARTIERS STRUCTURE LENGTH 10 FT BMSID 62/0018/0520/1890

EXTRACT DATE: 12/28/2024 ROADWAY MANAGEMENT SYSTEM PAGE NUMBER: 14
PRINT DATE: 12/30/2024 SLD COUNTY/SR - ANNUAL PRINT COUNTY: WASHINGTON

DIR: B TOTAL LEN: 42.279 MI. DIST: 12-4 SR: 18
LEFT MUN: MOUNT PLEASANT T RIGHT MUN: MOUNT PLEASANT T

	124593 FT			124593 FT 1 0 00115 0 01 0374+98	
				5 0520/0000 LENGTH(AH 2347 BK 2329)	
SALVINI LN (TWP)	0510/0985	==			
	122264 FT			122264 FT 1 0 00115 0 01 0351+69	
				NC HENDERSON RD	
				2900 HENDERSON RD	
				(PRDR)	
CHAPMAN LN (T615)	0500/2820	==	==	5 0510/0000 LENGTH(AH 2329 BK 2869)	
				0500/2653 MOUNT PLEASANT	
				0500/2260 CHARTIERS T	
				(PRDR) STEWART MOBILE PARK DR	
	119395 FT			119395 FT 1 0 00115 0 01 0323+00	
				GRETNA RD	
				(T695)	
				5 0500/0000 LENGTH(AH 2869 BK 2661)	
				0490/1355 WELSH RD	
				(T661)	
1 0 00115 0 01 0310+13 116734 FT				116734 FT	
MULLBERRY HILL RD	0490/0000	==		5 0490/0000 LENGTH(AH 2661 BK 2202)	
(T661)					
1 0 00115 0 01 0274+47 114532 FT				114532 FT	
AIRPORT RD					

EXTRACT DATE: 12/28/2024 ROADWAY MANAGEMENT SYSTEM PAGE NUMBER: 13
PRINT DATE: 12/30/2024 SLD COUNTY/SR - ANNUAL PRINT COUNTY: WASHINGTON

DIR: B TOTAL LEN: 42.279 MI. DIST: 12-4 SR: 18
LEFT MUN: CHARTIERS T RIGHT MUN: CHARTIERS T

(T534)	0480/0000	==	0480/0000 LENGTH(AH 2202 BK 3011)
	111521 FT		111521 FT 1 0 00115 0 01 0244+34 0470/0000 LENGTH(AH 3011 BK 1797)
	109724 FT		109724 FT 1 0 00115 0 01 0226+37 CROSS ROADS RD (T645) 0460/0000 LENGTH(AH 1797 BK 2895)
		==	
		==	0450/1000 PETRONKA LN (PRDR)
1 0 00115 0 01 0197+50 106829 FT LYNN PORTAL RD (SR4035 SEG 0010/0000)	0450/0000	==	106829 FT 0450/0000 LENGTH(AH 2895 BK 2236)
	104593 FT	==	0440/0570 BARRE WOOD DR (T674) 104593 FT 1 0 00115 0 01 0175+22 0440/0000 LENGTH(AH 2236 BK 2638)
		==	
		==	0430/1755 CLARKE ST (T675) LIBERTY LN
		==	0430/1535 (PRDR) LIBERTY LN
		==	0430/1160 (PRDR) SARATOGA DR
		==	0430/0975 (T675)

DIST: 12-4 SR: 18
RIGHT MUN: CHARTIERS T

EXTRACT DATE: 12/28/2024 ROADWAY MANAGEMENT SYSTEM PAGE NUMBER: 11
PRINT DATE: 12/30/2024 SLD COUNTY/SR - ANNUAL PRINT COUNTY: WASHINGTON

DIR: B TOTAL LEN: 42.279 MI. DIST: 12-4 SR: 18
LEFT MUN: WASHINGTON C RIGHT MUN: WASHINGTON C

LOWLAND AV
(CITY)

0400/0860

1 0 00115 0 01 0070+02 094070 FT
JEFFERSON AV
(SR0844 SEG 0310/1718) 0400/0000
WOODLAND AV
(CITY) 0390/1455

DAY AV
(CITY)

0390/0170
092335 FT

WYLIE AV
(SR4022 SEG 0140/2749) 0390/0000

BECK ST
(CITY)

0380/1670

OAKLAND AV
(CITY)

0380/1020

FACTORY WY
(CITY)

0380/0180
089791 FT

0400/1240 (CITY)

0400/0660 SUMMERLEA AV
(CITY)

0400/0370 ALLISON AV
(CITY)

0400/0195 TUBE AL
(CITY)

NC HENDERSON AV

0400/0000 LENGTH(AH 3167 BK 1735)

0390/1430 WOODLAND AV
(CITY)

0390/0955 MAPLE AV
(CITY)

092335 FT 1 0 00115 0 01 0052+47
WYLIE AV
(CITY)

0390/0000 MFC BEGIN = C
LENGTH(AH 1735 BK 2544)
EAST WYLIE AV

0380/2330 (CITY)

SR 0070
0380/2302 OP ID 62/0070/0165/0000
SR 0070

0380/2230 OP ID 62/0070/0164/0000
RAMP C4 RD

0380/1820 (SR8014 SEG 0750/1094)
RAMP C3 RD

0380/1803 (SR8014 SEG 0760/0000)
TYLER AV

0380/1670 (CITY)

0380/0455 MONTGOMERY AV
(CITY)

089791 FT 1 0 00115 0 01 0027+12
FOURTH ST
(CITY)

0380/0000 LENGTH(AH 2544 BK 2019)

EXTRACT DATE: 12/28/2024 ROADWAY MANAGEMENT SYSTEM PAGE NUMBER: 10
PRINT DATE: 12/30/2024 SLD COUNTY/SR - ANNUAL PRINT COUNTY: WASHINGTON

DIR: B TOTAL LEN: 42.279 MI. DIST: 12-4 SR: 18
LEFT MUN: WASHINGTON C RIGHT MUN: WASHINGTON C

ADDISON ST
(CITY)

0370/0770

087772 FT

TO 0040/0340 SH
(CONN)

0360/0110
087130 FT

CHESTNUT ST
(SR0040 SEG 0351/0000)
(SR0040 SEG 0350/0000)

0360/0000
087130 FT

RAILROAD ST
(CITY)

0350/1380

THIRD ST
(CITY)
0370/1520
SECOND ST
(CITY)
0370/1030
HALLAM AV
(CITY)
0370/0535
087772 FT 1 0 00115 0 01 0006+27
HALL AV
(CITY)
0370/0000 LENGTH(AH 2019 BK 0642)
087130 FT 1 0 00115 0 00 0000+00
NC JEFFERSON AV
CHESTNUT ST
(SR1083 SEG 0020/1727)
INTER-BK MAIDEN ST
(SR0040 SEG 0350/0000)
MFC BEGIN = B
0360/0000 LTH AH 000642 BK 002896
087130 FT
7352/0000 LTH AH 002896 BK 001677
INTER-AHD MAIDEN ST
(SR0040 SEG 0380/0000)
MAIN ST
(SR1083 SEG 0010/0000)
MAIDEN ST
(SR0040 SEG 0380/0000)
0350/1677
RAILROAD ST
(CITY)
0350/1330
0350/1321 (AAR 145596S) #TRKS 01
SOUTH ST
(CITY)
0350/0820
NC MAIN ST
SOUTH MAIN ST
(SR2001 SEG 0110/2222)
0350/0675
0350/0627 BMSBN 62/0018/0350/0613
1 0 00109 0 04 0891+08
B CATFISH CK
0350/0612 BMSBG 62/0018/0350/0613

EXTRACT DATE: 12/28/2024 ROADWAY MANAGEMENT SYSTEM PAGE NUMBER: 9
PRINT DATE: 12/30/2024 SLD COUNTY/SR - ANNUAL PRINT COUNTY: WASHINGTON

DIR: B TOTAL LEN: 42.279 MI. DIST: 12-4 SR: 18
LEFT MUN: WASHINGTON C RIGHT MUN: WASHINGTON C

085453 FT		085453 FT	1 0 00109 0 04 0884+78
			DEWEY AV
			(CITY)
		0350/0000	LENGTH(AH 1677 BK 2489)
		0340/2272	WASHINGTON
			NORTH FRANKLIN T
			CATFISH CK.
		0340/2185	STRUCTURE LENGTH 11 FT
			BMSID 62/0018/0340/2185
			LEGION LN
		0340/1870	(PRDR)
			TRINITY DR
		0340/1580	(T559)
			NOKOMIS DR
		0340/1105	(T917)
ZELT ST			
(T889)	0340/0570		
1 0 00109 0 03 0859+42 082964 FT		0340/0480	PARK LN
ZELT SQ		082964 FT	(TWP)
(T889)	0340/0000		
MAIDEN ST		0340/0000	LENGTH(AH 2489 BK 2688)
(T572)	0330/2590		
QUALITY LN			
(PRDR)	0330/1945		
WILLIAMS ST			
(T529)	0330/1315		
1 0 00109 0 03 0832+54 080276 FT		080276 FT	
ARMOUR ST			
(T524)	0330/0000		0330/0000 LENGTH(AH 2688 BK 2647)
MCJAY DR			
(T529)	0320/1265		
OLD PARK AV		0320/1185	THORNE DR
(T512)	0320/0825		(T516)
1 0 00109 0 03 0806+23 077629 FT		0320/0245	OAKMONT RD
OLD PARK AV		077629 FT	(T518)
(T512)	0320/0000		0320/0000 LENGTH(AH 2647 BK 3659)

EXTRACT DATE: 12/28/2024 ROADWAY MANAGEMENT SYSTEM PAGE NUMBER: 8
PRINT DATE: 12/30/2024 SLD COUNTY/SR - ANNUAL PRINT COUNTY: WASHINGTON

DIR: B TOTAL LEN: 42.279 MI. DIST: 12-4 SR: 18
LEFT MUN: NORTH FRANKLIN T RIGHT MUN: NORTH FRANKLIN T

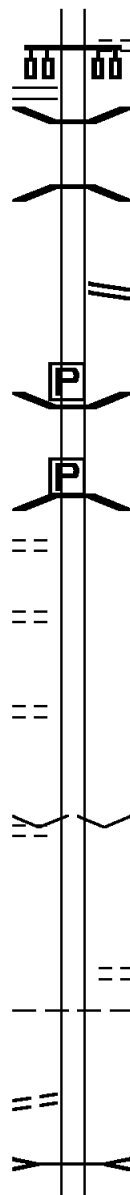
FRANKLIN FARMS RD
(SR3013 SEG 0010/0000) 0310/2851

DRIFTWOOD DR
(T979)
1 0 00109 0 02 0757+50 073970 FT
RAMSEY RD
(T583) 0310/0000

SYCAMORE LN
(PRDR) 0300/1035

TIMBERLINE DR
(PRDR) 071935 FT
0300/0000

1 0 00109 0 02 0715+80 069820 FT
VAN KIRK RD
(T532) 0290/0000



0310/3150 ARNOLD ST
(T522)
0310/2851
0310/2767 BMS EN 62/0018/0310/2755
0 0 00000 0 00 0000+00
BR CHARTIERS
0310/2755 BMSBG 62/0018/0310/2755

0310/1796 SCENIC DR
(SR2007 SEG 0220/1106)

0310/0586 BMS EN 62/0018/0310/0533
BRIDGE POSTED (TONS)
1 0 00109 0 02 0775+15
SGL 28 COMB 40
CHARTIERS CK
0310/0532 BMSBG 62/0018/0310/0533

073970 FT
S 0310/0000 LENGTH(AH 3659 BK 2035)

071935 FT 1 0 00109 0 02 0736+95
VILLAGE: GABBY HEIGHTS
S 0300/0000 LENGTH(AH 2035 BK 2115)

0290/0365 TARBUCK LN
(TWP)
NORTH FRANKLIN
SOUTH FRANKLIN T
0290/0164
069820 FT
S 0290/0000 LENGTH(AH 2115 BK 2775)
B CHARTIERS
STRUCTURE LENGTH 14 FT
0280/2728 BMSID 62/0018/0280/2728
WALKER LN

EXTRACT DATE: 12/28/2024 ROADWAY MANAGEMENT SYSTEM PAGE NUMBER: 7
PRINT DATE: 12/30/2024 SLD COUNTY/SR - ANNUAL PRINT COUNTY: WASHINGTON

DIR: B TOTAL LEN: 42.279 MI. DIST: 12-4 SR: 18
LEFT MUN: SOUTH FRANKLIN T RIGHT MUN: SOUTH FRANKLIN T

STUDEBAKER RD
(PRDR)
OLD PLANK RD
(T421)

0280/0680
0280/0510
067045 FT

0280/2335 (TWP)

0280/0043 BMS EN 62/0018/0280/0000
067045 FT 1 0 00109 0 02 0688+05
CHARTIERS CK
BMSBG 62/0018/0280/0000
0280/0000 LENGTH(AH 2775 BK 3657)

1 0 00109 0 02 0651+63 063388 FT
OLD PLANK RD
(T421)
JOLLY SCHOOL RD
(SR3008 SEG 0050/2747) 0270/0000

0270/0915 GREENE DR
(TWP)
063388 FT

0270/0000 LENGTH(AH 3657 BK 1908)
0260/1815 LAGONDA RD
(SR3008 SEG 0060/0000)
B CHARTIERS
0260/1708 STRUCTURE LENGTH 12 FT
BMSID 62/0018/0260/1708

MOUNTS RD
(T429)

0260/1140
061480 FT





061480 FT 1 0 00109 0 02 0632+60
0260/0000 LENGTH(AH 1908 BK 3237)

LONE PINE GOLF DR
(PRDR)

0250/1845

EXTRACT DATE: 12/28/2024 ROADWAY MANAGEMENT SYSTEM PAGE NUMBER: 6
PRINT DATE: 12/30/2024 SLD COUNTY/SR - ANNUAL PRINT COUNTY: WASHINGTON

DIR: B TOTAL LEN: 42.279 MI. DIST: 12-4 SR: 18
LEFT MUN: SOUTH FRANKLIN T RIGHT MUN: SOUTH FRANKLIN T

058243 FT		058243 FT	1 0 00109 0 02 0600+23
		 0250/0000	LENGTH(AH 3237 BK 2626)
	==	0240/2310	ANNUITY DR (TWP)
	==	0240/1620	SECURITY DR (TWP)
OLD SCALE RD (SR3009 SEG 0010/0000) 0240/1382	==		
1 0 00109 0 02 0573+97 055617 FT		055617 FT	
FARMER LN (T548) 0240/0000	==	 0240/0000	LENGTH(AH 2626 BK 3104)
	==	0230/2440	PATTERSON RD (TWP)
	==	0230/2305	BEDILLION RD (T417)
			CHARTIERS CK
			STRUCTURE LENGTH 15 FT
		0230/2141	BMSID 62/0018/0230/2141
052513 FT		052513 FT	1 0 00109 0 02 0543+11
			CHARTIERS CK
			STRUCTURE LENGTH 10 FT
		 0230/0000	BMSID 62/0018/0230/0000
			LENGTH(AH 3104 BK 1990)
050523 FT		050523 FT	1 0 00109 0 02 0523+46
		 0220/0000	LENGTH(AH 1990 BK 2513)

EXTRACT DATE: 12/28/2024 ROADWAY MANAGEMENT SYSTEM PAGE NUMBER: 5
PRINT DATE: 12/30/2024 SLD COUNTY/SR - ANNUAL PRINT COUNTY: WASHINGTON

DIR: B TOTAL LEN: 42.279 MI. DIST: 12-4 SR: 18
LEFT MUN: SOUTH FRANKLIN T RIGHT MUN: SOUTH FRANKLIN T

BETHEL CHURCH RD
(T410)

048010 FT

0200/1545

046322 FT

044217 FT

040925 FT

CONKLIN DR
(PRDR)

0170/1765

038223 FT

048010 FT 1 0 00109 0 02 0498+33
DEERFIELD RD
(T558)
S 0210/0000 LENGTH(AH 2513 BK 1688)

046322 FT 1 0 00109 0 01 0480+31
OLD POST RD
(T411)
PIKES PEAK RD
(SR3020 SEG 0012/0000)
S 0200/0000 LENGTH(AH 1688 BK 2105)

0190/0068 SOUTH FRANKLIN
044217 FT 1 0 00109 0 01 0457+06
VILLAGE: VAN BUREN
NC PARK AV
S 0190/0000 LENGTH(AH 2105 BK 3292)

040925 FT 1 0 00109 0 01 0424+14
4284 PROSPERITY PK
(PRDR)
S 0180/0000 LENGTH(AH 3292 BK 2702)

038223 FT 1 0 00109 0 01 0397+12
S 0170/0000 LENGTH(AH 2702 BK 2281)

EXTRACT DATE: 12/28/2024 ROADWAY MANAGEMENT SYSTEM PAGE NUMBER: 4
PRINT DATE: 12/30/2024 SLD COUNTY/SR - ANNUAL PRINT COUNTY: WASHINGTON

DIR: B TOTAL LEN: 42.279 MI. DIST: 12-4 SR: 18
LEFT MUN: MORRIS T RIGHT MUN: MORRIS T

035942 FT		035942 FT	1 0 00109 0 01 0374+31
		5 0160/0000	LENGTH(AH 2281 BK 1261)
1 0 00109 0 01 0361+70 034681 FT		034681 FT	
SOUTH BRIDGE RD		5 0150/0000	LENGTH(AH 1261 BK 1659)
(SR0221 SEG 0100/0000) 0150/0000			MILLER LN
			(PRDR)
		0140/1555	NORTH AL
			(PRDR)
SPARTA RD		0140/0950	HERITAGE TRAIL RD
(SR3033 SEG 0050/2410) 0140/0950			(PRDR)
033022 FT		033022 FT	1 0 00109 0 00 0329+17
		5 0140/0000	LENGTH(AH 1659 BK 2676)
			CHURCH LN
		0130/2180	(TWP)
			B TENMILE CK
			STRUCTURE LENGTH 16 FT
030346 FT		0130/0109	BMSID 62/0018/0130/0109
		030346 FT	1 0 00109 0 00 0302+28
			VILLAGE: PROSPERITY
			GROVE RD
		5 0130/0000	(SR3031 SEG 0010/0000)
			LENGTH(AH 2676 BK 1531)
028815 FT		028815 FT	1 0 00109 0 00 0286+51
			PLUM SOCK RD
		5 0120/0000	(SR0221 SEG 0090/2764)
		0110/1823	LENGTH(AH 1531 BK 2040)
			BMSID 62/0018/0110/1745
			1 0 00109 0 00 0284+31

EXTRACT DATE: 12/28/2024 ROADWAY MANAGEMENT SYSTEM PAGE NUMBER: 3
PRINT DATE: 12/30/2024 SLD COUNTY/SR - ANNUAL PRINT COUNTY: WASHINGTON

DIR: B TOTAL LEN: 42.279 MI. DIST: 12-4 SR: 18
LEFT MUN: MORRIS T RIGHT MUN: MORRIS T

POTATO LN
(TWP)

0110/0905

1 0 00109 0 00 0266+96 026775 FT
MANSION PLACE RD
(T352)

0110/0000

SHRIVER LN
(T352)

0100/1730

SHRIVER LN
(T352)

0100/0120
023457 FT

GILDOW LN
(T546)

0090/2740

020501 FT

1 0 00109 0 00 0180+90 018125 FT
MCCORMICK RD

0110/1745 TENMILE CREEK
0110/1445 BMSBG 62/0018/0110/1745
PARK DR
(TWP)

026775 FT

5 0110/0000 LENGTH(AH 2040 BK 3318)

0100/0246 BMSSEN 62/0018/0100/0232
1 0 00109 0 00 0236+30
0100/0232 BR SHORT CK
BMSBG 62/0018/0100/0232

023457 FT 1 0 00109 0 00 0233+92
COVERED BRIDGE RD
(T339)

5 0100/0000 LENGTH(AH 3318 BK 2956)

020501 FT 1 0 00109 0 00 0204+66
5 0090/0000 LENGTH(AH 2956 BK 2376)

018125 FT

EXTRACT DATE: 12/28/2024 ROADWAY MANAGEMENT SYSTEM PAGE NUMBER: 2
PRINT DATE: 12/30/2024 SLD COUNTY/SR - ANNUAL PRINT COUNTY: WASHINGTON

DIR: B TOTAL LEN: 42.279 MI. DIST: 12-4 SR: 18
LEFT MUN: MORRIS T RIGHT MUN: MORRIS T

(T352) 0080/0000 == 0080/0000 LENGTH(AH 2376 BK 2627)

SPARTA RD
(SR3033 SEG 0010/0000) 0070/1404 ==

DRY RUN RD
(TWP) 0070/0706 ==

MCCORMICK RD
(TWP) 0070/0205 ==

1 0 00109 0 00 0154+54 015498 FT

MCGUIER LN
(T538) 0070/0000 ==

CABIN RD
(T538) 0060/1705 ==

MCGUIER LN
(TWP) 0060/0820 ==

013150 FT

BR SHORT CK
STRUCTURE LENGTH 19 FT
BMSID 62/0018/0070/0569

015498 FT

0070/0000 LENGTH(AH 2627 BK 2348)

013150 FT 1 0 00109 0 00 0131+06
0060/0000 LENGTH(AH 2348 BK 2531)

010619 FT

010619 FT 1 0 00109 0 00 0105+75

VILLAGE: SPARTA
CASH DAY RD
(SR3041 SEG 0020/3144)
0050/0000 LENGTH(AH 2531 BK 3535)

1 0 00109 0 00 0070+43 007084 FT
HARVEY RD

007084 FT OLD CONCORD RD
(T464)

EXTRACT DATE: 12/28/2024 ROADWAY MANAGEMENT SYSTEM PAGE NUMBER: 1
PRINT DATE: 12/30/2024 SLD COUNTY/SR - ANNUAL PRINT COUNTY: WASHINGTON

DIR: B TOTAL LEN: 42.279 MI. DIST: 12-4 SR: 18
LEFT MUN: MORRIS T RIGHT MUN: MORRIS T

(T536)	0040/0000	==	5 0040/0000	LENGTH(AH 3535 BK 1441)
			0030/1259	BMSID 62/0018/0030/1238
				1 0 00109 0 00 0068+39
			0030/1238	BR SHORT CK
				BMSBG 62/0018/0030/1238
	005643 FT		0030/0253	SHORT CREEK
			005643 FT	STRUCTURE LENGTH 15 FT
				BMSID 62/0018/0030/0253
				1 0 00109 0 00 0056+03
				VILLAGE: OLD CONCORD
				OLD CONCORD RD
				(T352)
ELWOOD DAY RD	0020/3040	==	5 0030/0000	LENGTH(AH 1441 BK 3082)
(T315)				
VALLEY VIEW RD	0020/1070	==		
(T352)			0020/0405	EIGHTEEN OAKS LN
VALLEY VIEW RD	0020/0105	==		(PRDR)
(T352)	002561 FT	==	002561 FT	1 0 00109 0 00 0025+61
			5 0020/0000	LENGTH(AH 3082 BK 2561)
			0010/2366	MORRIS
				EAST FINLEY T
E FINLEY DR	0010/0418	==		
(SR0231 SEG 0010/0000)			0010/0013	SHORT CREEK
	000000 FT		000000 FT	STRUCTURE LENGTH 9 FT
				BMSID 62/0018/0010/0013
				1 0 00109 0 00 0000+00
			INTER-BK	NC PR
				PROSPERITY PK
				BROWNS CREEK RD
				(SR0018 SEG 0640/2797)
				MFC BEGIN = C
				BK-GREENE (30)
			5 0010/0000	LENGTH(AH 2561 BK 0000)