

Straight Line Diagram

Westmoreland 64

January 2025

This document was produced by the Pennsylvania Department of Transportation (PENNDOT) as an internal management tool for State maintained highways and is not to be used for other purposes. The printed information was compiled from the Department's computerized Roadway Management System (RMS) and is subject to change without notice. Use of any or all of the printed information for purposes other than those intended by the Department may not satisfy other accuracy and completeness requirements and the Department does not warrant that such printed information is accurate or complete.

ROADWAY MANAGEMENT SYSTEM INDEX FOR SR'S LOCATED IN THE COUNTY OF WESTMORELAND

SR	BGN	PAGE	END	PAGE	SR	BGN	PAGE	END	PAGE	SR	BGN	PAGE	END	PAGE
00222		1		17	10224		403		404	2005		489		489
00300		18		48	10225		405		407	2006		490		493
00311		49		66	10226		408		412	2007		494		497
00551		67		72	10227		413		415	2008		498		499
00556		73		86	10228		416		418	2009		500		502
00666		87		100	10229		419		421	2010		503		505
00700	101			111	10300		422		422	2011		506		506
01119	112			129	10311		423		425	2012		507		511
01300	130			151	10322		426		427	2013		512		513
01366	152			164	10333		428		429	2014		514		514
01556	165			166	10344		430		432	2015		515		517
02011	167			172	10355		433		434	2016		518		520
02117	173			180	10366		435		435	2017		521		524
02559	181			189	10377		436		436	2018		525		525
02711	190			194	10388		437		437	2019		526		526
02866	195			202	10399		438		438	2021		527		529
03556	203			209	10400		439		439	2023		530		533
03666	210			219	10411		440		440	2025		534		538
03811	220			227	10422		441		441	2027		539		540
04000	228			236	10433		442		443	2029		541		541
07111	237			254	10444		444		444	2031		542		545
07800	255			259	10455		445		445	2033		546		550
08119	260			285	10466		446		447	2035		551		553
09066	286			292	10477		448		448	2037		554		555
09811	293			324	10499		449		450	2039		556		557
09822	325			339	10500		451		451	2041		558		558
09933	340			349	10511		452		452	2043		559		563
10011	350			350	10522		453		453	2045		564		566
10022	351			351	10533		454		455	2049		567		567
10033	352			352	10544		456		456	2051		568		568
10044	353			354	10555		457		460	2081		569		569
10055	355			356	10566		461		461	2981		570		571
10066	357			359	10577		462		463	3001		572		572
10077	360			364	10588		464		464	3002		573		575
10088	365			367	10599		465		465	3003		576		577
10099	368			368	10600		466		466	3004		578		578
10110	369			370	10611		467		468	3005		579		579
10111	371			373	10633		469		471	3006		580		580
10112	374			374	10655		472		473	3007		581		582
10113	375			375	10677		474		474	3008		583		584
10114	376			377	10699		475		475	3009		585		586
10115	378			379	10711		476		477	3010		587		589
10116	380			380	10733		478		478	3011		590		591
10117	381			384	10755		479		479	3012		592		593
10118	385			388	10777		480		480	3013		594		595
10119	389			390	11533		481		481	3014		596		599
10220	391			392	20011		482		483	3015		600		601
10221	393			394	20022		484		484	3016		602		609
10222	395			399	20033		485		486	3017		610		610
10223	400			402	20044		487		488	3018		611		612

ROADWAY MANAGEMENT SYSTEM INDEX FOR SR'S LOCATED IN THE COUNTY OF WESTMORELAND

SR	BGN	PAGE	END	PAGE	SR	BGN	PAGE	END	PAGE	SR	BGN	PAGE	END	PAGE
3019	613		613		3095	727		727		4044	829		830	
3020	614		615		3097	728		729		4045	831		835	
3021	616		619		3099	730		732		4046	836		837	
3022	620		621		3101	733		734		4047	838		838	
3023	622		622		3103	735		738		4048	839		842	
3024	623		624		3105	739		739		4049	843		844	
3025	625		627		3107	740		740		4050	845		846	
3026	628		631		3109	741		742		4051	847		849	
3027	632		633		3111	743		743		4052	850		850	
3029	634		635		3113	744		744		4053	851		852	
3030	636		636		3115	745		745		4054	853		854	
3031	637		639		3193	746		746		4055	855		855	
3033	640		641		4001	747		747		4056	856		856	
3034	642		642		4002	748		749		4057	857		857	
3035	643		644		4003	750		751		4058	858		858	
3036	645		645		4004	752		754		4059	859		860	
3037	646		651		4006	755		756		4060	861		861	
3039	652		653		4007	757		760		4061	862		863	
3040	654		654		4008	761		762		4062	864		864	
3041	655		656		4009	763		764		4063	865		866	
3042	657		657		4010	765		768		4065	867		868	
3043	658		658		4012	769		769		4067	869		869	
3044	659		659		4013	770		771		4069	870		870	
3045	660		663		4014	772		772		4071	871		872	
3046	664		664		4015	773		773		4073	873		877	
3047	665		669		4016	774		774		4075	878		879	
3048	670		670		4017	775		775		4077	880		881	
3049	671		673		4018	776		776		4079	882		883	
3051	674		674		4019	777		779		4081	884		887	
3053	675		675		4021	780		780		4083	888		890	
3055	676		676		4022	781		782		4085	891		891	
3057	677		678		4023	783		784		4087	892		893	
3059	679		682		4025	785		787		4089	894		895	
3061	683		684		4026	788		790		4091	896		896	
3063	685		686		4027	791		793		4093	897		897	
3065	687		687		4028	794		794		4095	898		898	
3067	688		688		4029	795		796		4097	899		899	
3069	689		691		4030	797		797		4099	900		901	
3071	692		696		4031	798		799		4101	902		902	
3073	697		700		4032	800		803		4105	903		905	
3075	701		702		4033	804		807		4107	906		906	
3077	703		705		4034	808		811		4109	907		907	
3079	706		707		4035	812		813		4111	908		908	
3081	708		710		4036	814		815		8001	909		910	
3083	711		712		4037	816		819		8002	911		911	
3085	713		713		4038	820		820		8003	912		913	
3087	714		714		4040	821		821		8004	914		914	
3089	715		721		4041	822		824		8005	915		916	
3091	722		722		4042	825		826		8006	917		917	
3093	723		726		4043	827		828		8007	918		919	

ROADWAY MANAGEMENT SYSTEM

SR	BGN	PAGE	END	PAGE	SR	BGN	PAGE	END	PAGE	SR	BGN	PAGE	END	PAGE
80008		920		920	9424		980		980					
80009		921		921	9426		981		981					
80010		922		923	9428		982		982					
80011		924		925	9430		983		983					
80013		926		926	9432		984		984					
80014		927		927	9434		985		985					
80015		928		928	9436		986		986					
80016		929		929	9438		987		987					
80018		930		931	9440		988		988					
80020		932		933	9442		989		989					
80022		934		934	9444		990		990					
80024		935		936	9446		991		991					
80026		937		937	9448		992		992					
80028		938		939	9450		993		993					
80030		940		940	9501		994		994					
80032		941		941	9503		995		995					
80034		942		943										
80038		944		946										
80042		947		948										
80044		949		949										
80046		950		950										
80062		951		951										
80064		952		952										
80066		953		953										
91002		954		954										
91004		955		955										
91005		956		956										
91006		957		957										
91009		958		958										
91100		959		959										
93001		960		960										
93003		961		961										
94000		962		962										
94001		963		963										
94002		964		964										
94003		965		965										
94004		966		966										
94005		967		967										
94006		968		968										
94007		969		969										
94008		970		970										
94100		971		971										
94111		972		972										
94114		973		973										
94115		974		974										
94117		975		975										
94118		976		976										
94119		977		977										
94200		978		978										
94222		979		979										



December 30, 2024

Pennsylvania State Roads - Straight Line Diagrams

Contained within this document are the 2025 Pennsylvania Straight Line Diagrams (SLDs) for State Routes by county within a particular PennDOT district. At the end of each year, PennDOT takes a snapshot of its current SLD database and creates PDF files from the SLD snapshot. The SLDs are a graphical representation of State Routes (SRs) that PennDOT maintains. The information shown on the SLD is generated from data found in PennDOT's Roadway Management System (RMS) database. The data from RMS is constantly being updated to match actual roadway inventory data found on Pennsylvania's state highways. PennDOT's SR system is explained briefly in this document along with symbol definitions for each type of roadway feature or attribute found on the SLD. This PDF version of the SLD contains an individual county list of all state roads found in that county. The SRs found on the list are linked to the actual pages that show the individual SLDs. To find an SLD for a particular road that you want, simply point to that road on the SR index list and click on it to jump to the beginning page of that SLD.

If you have any questions or comments concerning information found in this document, please contact Ty Reed, Chief, Roadway Inventory and Testing Unit, Asset Management Division, Bureau of Operations, by calling (717) 787-7294.

Additional information on state owned highways is available from your local PENNDOT Engineering District Office, RMS Unit, RMS Coordinator.

Straight Line Diagram Disclaimer: This document is for informational purposes only and may be viewed by anyone. No part of the information contained in this document may be altered or redistributed without prior written consent of PENNDOT. Straight Line Diagram information is provided "as is" without warranty of any kind, either expressed or implied. This information could include technical inaccuracies or errors of omission. Changes may be made periodically to the information herein.

Copyright © 2024 by the Commonwealth of Pennsylvania. All rights reserved.



Asset Management Division

Mission Statement

To protect and preserve Pennsylvania's infrastructure by providing meaningful, timely, and accurate pavement and roadway management, design, standards, strategies, inventory and condition, as well as fair, consistent and efficient application of Commonwealth laws and regulations.

CUSTOMER SERVICE RATING FORM

Straight Line Diagram (SLD) – Customer Service Rating

As means to improve customer service, we would like you to rate the product/ service you have received, by circling a “grade” from “A” (excellent) to “E” (fail).

A **B** **C** **D** **E**

If your rating is not an “A,” please let us know what we could do better.

Name and Organization (optional)

Thank You.

(Fold along line, and tape or staple together before mailing)

(Cut along dashed line)

Bureau of Operations
Asset Management Division – PennDOT Annex
907 Elmerton Avenue
Harrisburg, PA 17110
ATTN: Ty Reed

PENNSYLVANIA DEPARTMENT OF TRANSPORTATION

Bureau of Operations, Asset Management Division

Location Referencing System (LRS) – Definitions, Uses & Testing

The Department's LRS, implemented in 1987, is the mechanism to designate the State highway network, to define roadway lengths, locations, and route connectivity, and to serve as the basis for the collection, storage, and integration of roadway information.

An LRS key is a unique series of numbers that identifies the location of each point or feature along a State route. The fourteen digit number is an integral part of the Roadway Management System (RMS) where roadway data is stored. 07/4016/0100/0857 is an example of an LRS key, which identifies County (CO) = 07, State Route (SR) = 4016, Segment (SEG) = 0100, and Offset = 0857.

County (CO)

Each of Pennsylvania's sixty-seven counties is identified by a number.

Name	#	Name	#	Name	#	Name	#
Adams	1	Clinton	18	Lackawanna	35	Potter	52
Allegheny	2	Columbia	19	Lancaster	36	Schuylkill	53
Armstrong	3	Crawford	20	Lawrence	37	Snyder	54
Beaver	4	Cumberland	21	Lebanon	38	Somerset	55
Bedford	5	Dauphin	22	Lehigh	39	Sullivan	56
Berks	6	Delaware	23	Luzerne	40	Susquehanna	57
Blair	7	Elk	24	Lycoming	41	Tioga	58
Bradford	8	Erie	25	McKean	42	Union	59
Bucks	9	Fayette	26	Mercer	43	Venango	60
Butler	10	Forest	27	Mifflin	44	Warren	61
Cambria	11	Franklin	28	Monroe	45	Washington	62
Cameron	12	Fulton	29	Montgomery	46	Wayne	63
Carbon	13	Greene	30	Montour	47	Westmoreland	64
Centre	14	Huntingdon	31	Northampton	48	Wyoming	65
Chester	15	Indiana	32	Northumberland	49	York	66
Clarion	16	Jefferson	33	Perry	50	Philadelphia	67
Clearfield	17	Juniata	34	Pike	51		

State Route (SR)

State Routes (SR's) are identified by four-digit numbers. SR numbers are assigned as follows:

- | | |
|--|-----------|
| 1. Traffic Routes: Routes designated as Interstates, US or PA Routes | 0001-0999 |
| 2. Quadrant Routes (Non-Traffic Routes) | 1001-4999 |
| 3. Relocated Traffic Routes | 6000-6999 |
| 4. Turned Back, Abandoned, or Null Routes | 7000-7999 |
| 5. Interchanges | 8001-8999 |
| 6. WYE's | 9101-9199 |
| 7. Rest Areas | 9201-9299 |
| 8. Truck Escape Ramps | 9301-9399 |
| 9. Others | 9401-9499 |
| 10. Park and Rides | 9501-9599 |

Even/Odd Convention: Even numbers are typically given to SR's in the East/West direction, and odd numbers to SR's that run North/South. This convention applies to Interstate Routes (except those that are Beltways or Spurs), and Quadrant Routes. This convention may or may not apply to PA or US Traffic Routes.

Hierarchy: If two or more traffic routes occupy the same section of roadway, the SR number is based on the "higher" type route, according to the following hierarchy. If the traffic routes are the same hierarchy class, then the SR number is assigned the lower numbered traffic route (Figure 1).

1. Interstates
2. U.S. Routes
3. PA Routes
4. Quadrant Routes

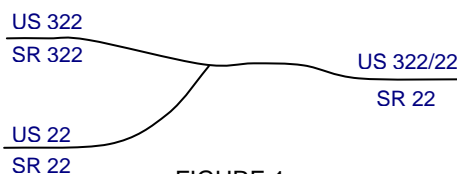


FIGURE 1

Other Numbering Conventions:

1. The first digit of a quadrant route is based on which quadrant of the county the route is located, as shown in the following diagram (Figure 2).
2. The last three digits of a Relocated Traffic Route are the same as the Traffic Route that was relocated.
3. Interchanges are numbered sequentially. Odd numbers are given to interchanges along SR's in the North/South direction; even numbers are given to interchanges along SR's in the East/West direction (Figure 3).
4. WYE's are given odd numbers if the connecting SR is odd numbered, and even numbers if the connecting SR is even numbered.
5. Rest Areas or Truck Escape Ramps are given odd numbers if they connect to the Southbound or Westbound side of an SR, and even numbers if they connect to the Northbound or Eastbound side.

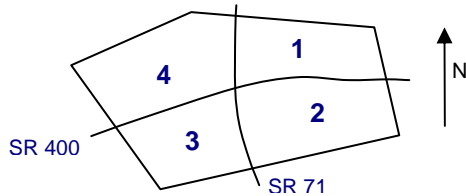


FIGURE 2

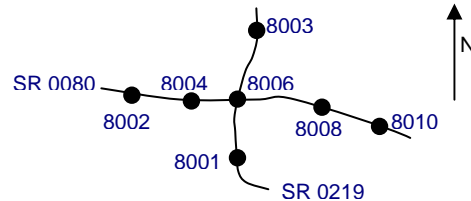


FIGURE 3

Segment (SEG)

State routes are divided into segments, which are approximately one-half mile long, and are identified by a four-digit number. Segment begin and end points are placed at physical features where possible. Segment numbers increase in the North or East direction, and typically by 10's (Figure 4). Segments are even numbered on undivided roadways, and in the Northbound or Eastbound direction of divided roadways. Segments are odd numbered in the Southbound or Westbound direction of divided roadways (Figure 5). Interstate segments are associated with the mile posts (Figure 6).

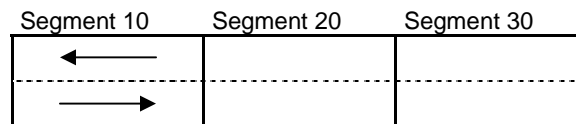
Undivided Roadways

FIGURE 4

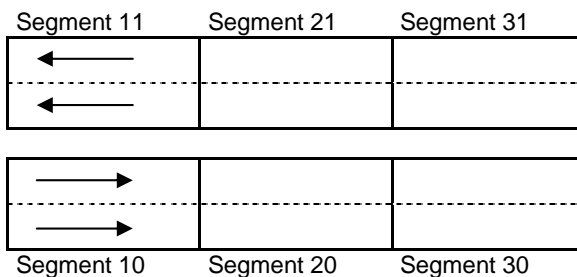
Divided Roadways

FIGURE 5

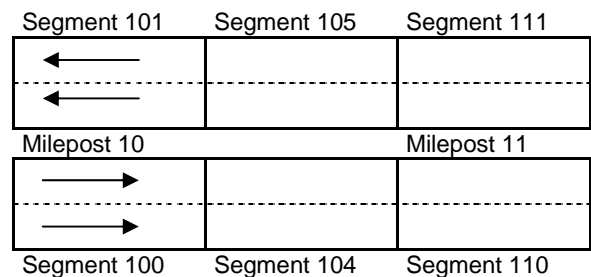
Interstate Roadways

FIGURE 6

Turned Back, Abandoned, and Null Segments are given numbers in the range of 7000-7999. For two coinciding State routes, the route with "lower" hierarchy is "nulled."

Segment numbering restarts on Traffic Routes at County boundaries, except Interstates (Figure 7).

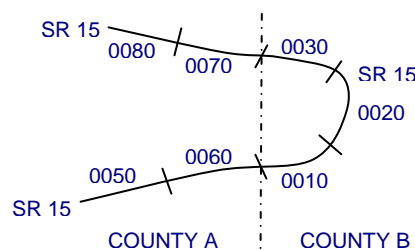


FIGURE 7

Offset

The offset, a subdivision of the segment, is the distance (in feet) from the beginning of the segment, expressed as a four-digit number. Offsets are measured in the increasing segment direction.

Segment Markers

Segment markers, which allow for easy identification of the LRS location on the State highway system, indicate the State route and segment number at the point that each segment is entered. If the beginning of a segment occurs at a physical feature, then the point of reference is at the physical feature and not the sign. At intersections, signs are used to identify beginning or ending State routes or segments.



Users of the LRS

Locations of all intersections, structures, and other points of interest are field verified and inventoried in the RMS. This information can be displayed on Straight Line Diagrams (SLD's) which can be viewed in the RMS, or hardcopy form. SLD books are refreshed and printed annually for distribution to the Department's District and County offices, as well as too many external entities.

A list of those within the Department that use the LRS to identify locations in the RMS and in the field includes personnel from the following organizations: Pavement Testing, County Maintenance, Traffic, Design, Surveys, Construction, Bridge, Permits, Crash Review, Planning and Programming, Posted & Bonded Roads, Tort Liability, and Emergency Management.

Users outside the Department include: County & Municipal governments, County 911, Planning Commissions, Federal Highway Administration, State & Local Police, Local Emergency Management, Delivery Services (UPS, Fed Ex, etc.), Fire Departments, Utility Companies, Contractors, and Consultants.

Without segment markers located in the field, all of these users would have to rely solely on the SLD, which would be extremely cumbersome at best and impossible for some.

Verification, QA & QC

In order to assure that LRS information is indicated properly in the RMS, on SLD's, and in the field, LRS Quality Assurance (QA) and Quality Commitment (QC) programs are performed each year. The Bureau of Operations, Asset Management Division, Roadway Inventory & Testing Unit (RITU) performs all Statewide QC testing. Field verification and QA is also performed by RITS, except in Engineering Districts 2-0, 11-0, and 12-0, where it is done "in-house." Each Engineering District is responsible for its own LRS completeness and maintenance with respect to the RMS.









































Twenty percent of each county is field tested annually as part of the QA program, and five percent of each county is tested for the annual QC program. The goal of the QC program is to maintain at least 90% accuracy between the RMS and the actual field locations of highway features. Annual QC ratings are developed and reported to the Engineering Districts.

Field testing is performed by two-person teams (a permanent employee that operates the test, and a temporary employee that drives the device) with the use of vans equipped with an on-board computer and a Data Measurement Subsystem. Testing is typically performed during the months of April through November.

Vehicle location and roadway features are displayed on the van's computer screen in SLD format, and the software accepts operator inputs verifying or modifying roadway feature locations, as well as comments. Though the system can function at greater speed, test speeds are typically less than 25 mph to ensure accuracy.

There are five categories of information that is verified and/or modified:

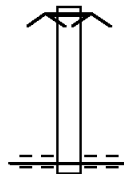
1. State Route Length
2. Segment Length
3. Roadway Geometry (lane count, pavement & shoulder types & widths)
4. Intersecting Feature Location (intersections & bridges)
5. Segment Marker Location

 SEGMENT MARKER	 AHEAD LEFT INTER STATE OWNED	 RAILROAD CROSSING	 INTERSTATE MILEPOST
 TURNBACK	 AHEAD LEFT INTER NON-STATE	 RAILROAD OVER-PASS	 MFC BEGIN
 NULL	 AHEAD RIGHT INTE STATE OWNED	 OVER-PASS	 MUNICIPAL BOUNDARY
 UNDIVIDED HIGHWAY	 AHEAD RIGHT INTE NON-STATE	 BRIDGE END	 VILLAGE BEGIN
 PHYSICALLY DIVIDED	 BACK LEFT INTER STATE OWNED	 BRIDGE BEGIN	AH - LENGTH FORWARD TO NEXT SEGMENT BEGIN BK - LENGTH BACK WARD TO PREVIOUS SEGMENT BEGIN
 PAINT DIVIDED	 BACK LEFT INTER NON-STATE	 TUNNEL	
 INTERSECTION AHEAD	 BACK RIGHT INTER STATE OWNED	 SIGN STRUCTURE	MFC - MAINTENANCE FUNCTIONAL CLASS A = INTERSTATE B = EXPRESSWAY AND/OR PRINCIPLE ARTERIAL C = MINOR ARTERIAL D = COLLECTOR E = LOCAL ACCESS F = INTERCHANGE RAMP
 INTERSECTION BACK	 BACK RIGHT INTER NON-STATE	 P3 BRIDGE	
 REFERENCE AHEAD/BACK	 T-LEFT INTERSEC STATE OWNED	 RETAINING WALL	
 DIVIDED CONNECTOR	 T-LEFT INTERSEC NON-STATE	 BRIDGE/CULVERT UNDER FILL	NULL AND TURNBACK SEGMENTS ARE DISPLAYED IN THE DEPARTMENT'S ROADWAY MANAGEMENT SYSTEM (RMS) AS 100 FEET IN LENGTH. ACTUAL SEGMENT AND SECTION LENGTHS MAY VARY SIGNIFICANTLY
 CROSS INTERSEC STATE OWNED	 T-RIGHT INTERSEC STATE OWNED	 PIPE (STAMPP)	
 CROSS INTERSEC NON-STATE	 T-RIGHT INTERSEC NON-STATE	 ROTARY INTERSEC	

EXTRACT DATE: 12/28/2024 ROADWAY MANAGEMENT SYSTEM PAGE NUMBER: 995
PRINT DATE: 12/30/2024 SLD COUNTY/SR - ANNUAL PRINT COUNTY: WESTMORELAND
DIR: N TOTAL LEN: .021 MI. DIST: 12-5 SR: 9503
LEFT MUN: SALEM T RIGHT MUN: SALEM T

000110 FT

000000 FT



000110 FT END OF PARK AND RIDE
ROAD CLOSED AHEAD

000000 FT 0 0 00000 0 00 0000+00

NC PARK AND RIDE
OLD WILLIAM PENN HW

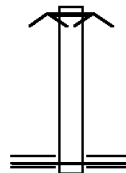
(T628)

MFC BEGIN = F

0010/0000 LENGTH(AH 0110 BK 0000)

EXTRACT DATE: 12/28/2024 ROADWAY MANAGEMENT SYSTEM PAGE NUMBER: 994
 PRINT DATE: 12/30/2024 SLD COUNTY/SR - ANNUAL PRINT COUNTY: WESTMORELAND
 DIR: B TOTAL LEN: .044 MI. DIST: 12-5 SR: 9501
 LEFT MUN: MONESSEN C RIGHT MUN: MONESSEN C

000230 FT
 000000 FT



000230 FT END OF PARK AND RIDE
 0010/0230 ROAD CLOSED AHEAD
 000000 FT 0 0 00000 0 00 0000+00
 NC PARK AND RIDE
 PRICEDALE RD
 (SR3003 SEG 0010/0255)
 MFC BEGIN = F
 0010/0000 LENGTH(AH 0230 BK 0000)

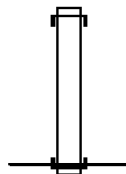
EXTRACT DATE: 12/28/2024 ROADWAY MANAGEMENT SYSTEM PAGE NUMBER: 993
PRINT DATE: 12/30/2024 SLD COUNTY/SR - ANNUAL PRINT COUNTY: WESTMORELAND

DIR: W TOTAL LEN: .145 MI. DIST: 12-5 SR: 9450
LEFT MUN: DERRY T RIGHT MUN: DERRY T

000765 FT

000395 FT

000000 FT

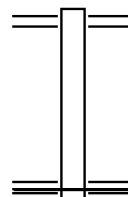


000765 FT
INTER-AHD WILLIAM PENN HW
0750/0370 (SR0022 SEG 0480/1325)
000395 FT 0 0 00000 0 00 0000+00
NC VEHICLE INSPECTION AREA E
INTER-BK WILLIAM PENN HW
(SR0022 SEG 0480/0955)
S 0750/0000 LENGTH(AH 0370 BK 0395)

INTER-AHD WILLIAM PENN HW
0250/0395 (SR0022 SEG 0461/2015)
000000 FT 0 0 00000 0 00 0000+00
NC VEHICLE INSPECTION AREA W
INTER-BK WILLIAM PENN HW
(SR0022 SEG 0461/2410)
MFC BEGIN = F
S 0250/0000 LENGTH(AH 0395 BK 0000)

EXTRACT DATE: 12/28/2024 ROADWAY MANAGEMENT SYSTEM PAGE NUMBER: 992
 PRINT DATE: 12/30/2024 SLD COUNTY/SR - ANNUAL PRINT COUNTY: WESTMORELAND
 DIR: W TOTAL LEN: .046 MI. DIST: 12-5 SR: 9448
 LEFT MUN: DERRY T RIGHT MUN: DERRY T

000245 FT
 000000 FT

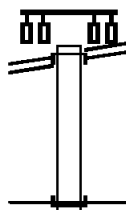


000245 FT WILLIAM PENN HW
 0250/0245 (SR0022 SEG 0451/0625)
 000000 FT 0 0 0000 0 00 0000+00
 NC TO 22 WEST JUGHANDLE RD
 WILLIAM PENN HW
 (SR0022 SEG 0451/0740)
 (SR0022 SEG 0450/0740)
 MFC BEGIN = F
 0250/0000 LENGTH(AH 0245 BK 0000)

EXTRACT DATE: 12/28/2024 ROADWAY MANAGEMENT SYSTEM PAGE NUMBER: 991
PRINT DATE: 12/30/2024 SLD COUNTY/SR - ANNUAL PRINT COUNTY: WESTMORELAND

DIR: E TOTAL LEN: .076 MI. DIST: 12-5 SR: 9446
LEFT MUN: MURRYSVILLE B RIGHT MUN: MURRYSVILLE B

WILLIAM PENN HW 000400 FT
(SR0022 SEG 0060/2460)
(SR0022 SEG 0061/2455) 0010/0400
000000 FT



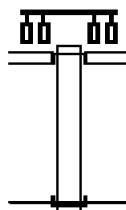
INTER-AHD COZY INN CUT OFF RD
(T398)
WILLIAM PENN HW
000400 FT (SR0022 SEG 0061/2455)
(SR0022 SEG 0060/2460)
0010/0400
000000 FT 0 0 00000 0 00 0000+00
NC COZY INN JUGHANDLE RD
INTER-BK WILLIAM PENN HW
(SR0022 SEG 0060/2040)
MFC BEGIN = F
5 0010/0000 LENGTH(AH 0400 BK 0000)

EXTRACT DATE: 12/28/2024 ROADWAY MANAGEMENT SYSTEM PAGE NUMBER: 990
PRINT DATE: 12/30/2024 SLD COUNTY/SR - ANNUAL PRINT COUNTY: WESTMORELAND

DIR: E TOTAL LEN: .054 MI. DIST: 12-5 SR: 9444
LEFT MUN: MURRYSVILLE B RIGHT MUN: MURRYSVILLE B

000285 FT

000000 FT



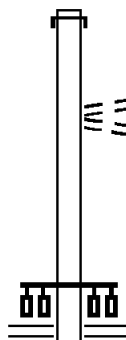
000285 FT
INTER-AHD TARR HOLLOW RD
(BORO)
WILLIAM PENN HW
(SR0022 SEG 0050/0000)
(SR0022 SEG 0051/0000)
WILLIAM PENN HW
(SR0022 SEG 0051/0000)
(SR0022 SEG 0050/0000)
0010/0285
000000 FT 0 0 00000 0 00 0000+00
NC TARR HOLLOW JUGHANDLE RD
INTER-BK WILLIAM PENN HW
(SR0022 SEG 0040/2465)
MFC BEGIN = F
0010/0000 LENGTH(AH 0285 BK 0000)

EXTRACT DATE: 12/28/2024 ROADWAY MANAGEMENT SYSTEM PAGE NUMBER: 989
PRINT DATE: 12/30/2024 SLD COUNTY/SR - ANNUAL PRINT COUNTY: WESTMORELAND

DIR: E TOTAL LEN: .185 MI. DIST: 12-5 SR: 9442
LEFT MUN: MURRYSVILLE B RIGHT MUN: MURRYSVILLE B

000975 FT

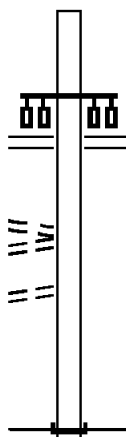
000400 FT



000975 FT
INTER-AHD (SR0022 SEG 0031/2565)
0260/0575 TANGLEWOOD WAY
(BORO)

0260/0170
000400 FT (BORO)
0 0 00000 0 00 0000+00
WILLIAM PENN HW
(SR0022 SEG 0041/0000)
(SR0022 SEG 0040/0000)
WILLIAM PENN HW
(SR0022 SEG 0040/0000)
(SR0022 SEG 0041/0000)

5 0260/0000 LENGTH(AH 0575 BK 0400)



BRANTHOVER CUTOFF RD
(BORO)
TANGLEWOOD WAY
(BORO)
LC FROM S&T BANK DR
(CONN)

0250/0250

0250/0065
000000 FT

0250/0400
WILLIAM PENN HW
(SR0022 SEG 0041/0000)
(SR0022 SEG 0040/0000)
WILLIAM PENN HW
(SR0022 SEG 0040/0000)
(SR0022 SEG 0041/0000)

000000 FT 0 0 00000 0 00 0000+00
NC BR BRANTHOVER JUGHANDLE RD
INTER-BK WILLIAM PENN HW
(SR0022 SEG 0031/2765)
MFC BEGIN = F

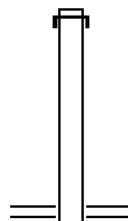
5 0250/0000 LENGTH(AH 0400 BK 0000)

EXTRACT DATE: 12/28/2024 ROADWAY MANAGEMENT SYSTEM PAGE NUMBER: 988
PRINT DATE: 12/30/2024 SLD COUNTY/SR - ANNUAL PRINT COUNTY: WESTMORELAND

DIR: E TOTAL LEN: .165 MI. DIST: 12-5 SR: 9440
LEFT MUN: MURRYSVILLE B RIGHT MUN: MURRYSVILLE B

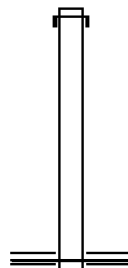
000870 FT

000435 FT



000870 FT
INTER-AHD WILLIAM PENN HW
0750/0435 (SR0022 SEG 0130/0255)
000435 FT 0 0 0000 0 0 00 0000+00
WILLIAM PENN HW
(SR0022 SEG 0130/0000)
(SR0022 SEG 0131/0000)
WILLIAM PENN HW
(SR0022 SEG 0131/0000)
(SR0022 SEG 0130/0000)
S 0750/0000 LENGTH(AH 0435 BK 0435)

000000 FT

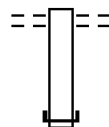


INTER-AHD WILLIAM PENN HW
0250/0435 (SR0022 SEG 0121/2015)
000000 FT 0 0 0000 0 0 00 0000+00
NC JU GHANDLE RAMP RD
WILLIAM PENN HW
(SR0022 SEG 0121/2265)
(SR0022 SEG 0120/2270)
WILLIAM PENN HW
(SR0022 SEG 0120/2270)
(SR0022 SEG 0121/2265)
MFC BEGIN = F
S 0250/0000 LENGTH(AH 0435 BK 0000)

EXTRACT DATE: 12/28/2024 ROADWAY MANAGEMENT SYSTEM PAGE NUMBER: 987
PRINT DATE: 12/30/2024 SLD COUNTY/SR - ANNUAL PRINT COUNTY: WESTMORELAND

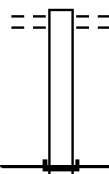
DIR: E TOTAL LEN: .129 MI. DIST: 12-5 SR: 9438
LEFT MUN: MURRYSVILLE B RIGHT MUN: MURRYSVILLE B

000680 FT
000360 FT



000680 FT BERLIN FARM RD
0500/0320 (T718)
000360 FT 0 0 00000 0 00 0000+00
INTER-BK WILLIAM PENN HW
(SR0022 SEG 0101/0260)
5 0500/0000 LENGTH(AH 0320 BK 0360)

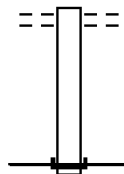
000000 FT



0010/0360 HARRISON CITY RD
(T718)
000000 FT 0 0 00000 0 00 0000+00
NC JU GHANDLE RAMP RD
INTER-BK WILLIAM PENN HW
(SR0022 SEG 0090/3670)
MFC BEGIN = F
5 0010/0000 LENGTH(AH 0360 BK 0000)

EXTRACT DATE: 12/28/2024 ROADWAY MANAGEMENT SYSTEM PAGE NUMBER: 986
 PRINT DATE: 12/30/2024 SLD COUNTY/SR - ANNUAL PRINT COUNTY: WESTMORELAND
 DIR: E TOTAL LEN: .065 MI. DIST: 12-5 SR: 9436
 LEFT MUN: MURRYSVILLE B RIGHT MUN: MURRYSVILLE B

000345 FT
 000000 FT

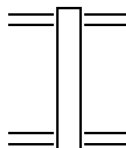


000345 FT TRIANGLE LN
 0500/0345 (BORO)
 000000 FT 0 0 00000 0 00 0000+00
 NC JU GHANDLE RAMP RD
 INTER-BK WILLIAM PENN HW
 (SR0022 SEG 0081/0495)
 MFC BEGIN = F
 0500/0000 LENGTH(AH 0345 BK 0000)

EXTRACT DATE: 12/28/2024 ROADWAY MANAGEMENT SYSTEM PAGE NUMBER: 985
PRINT DATE: 12/30/2024 SLD COUNTY/SR - ANNUAL PRINT COUNTY: WESTMORELAND

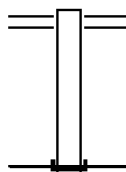
DIR: E TOTAL LEN: .103 MI. DIST: 12-5 SR: 9434
LEFT MUN: DONEGAL T RIGHT MUN: DONEGAL T

000545 FT
000205 FT



000545 FT WILLIAM PENN HW
0750/0340 (SR0022 SEG 0480/0240)
000205 FT 0 0 00000 0 00 0000+00
NC TO 22 EAST JUGHANDLE RD
JONNET RD
(SR1077 SEG 0010/0210)
0750/0000 LENGTH(AH 0340 BK 0205)

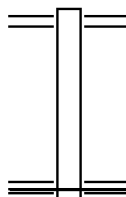
000000 FT



0010/0205 BAIRDSTOWN RD
(SR1016 SEG 0010/0065)
000000 FT 0 0 00000 0 00 0000+00
NC TO 22 WEST JUGHANDLE RD
INTER-BK WILLIAM PENN HW
(SR0022 SEG 0470/1515)
MFC BEGIN = F
0010/0000 LENGTH(AH 0205 BK 0000)

EXTRACT DATE: 12/28/2024 ROADWAY MANAGEMENT SYSTEM PAGE NUMBER: 984
 PRINT DATE: 12/30/2024 SLD COUNTY/SR - ANNUAL PRINT COUNTY: WESTMORELAND
 DIR: B TOTAL LEN: .083 MI. DIST: 12-5 SR: 9432
 LEFT MUN: DERRY T RIGHT MUN: DERRY T

000440 FT
 000000 FT



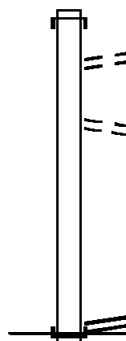
000440 FT WILLIAM PENN HW
 0010/0440 (SR0022 SEG 0440/0000)
 000000 FT 0 0 0000 0 0 00 0000+00
 NC JU GHANDLE C RD
 WILLIAM PENN HW
 (SR0022 SEG 0430/1595)
 (SR0022 SEG 0431/1580)
 MFC BEGIN = F
 0010/0000 LENGTH(AH 0440 BK 0000)

EXTRACT DATE: 12/28/2024 ROADWAY MANAGEMENT SYSTEM PAGE NUMBER: 983
PRINT DATE: 12/30/2024 SLD COUNTY/SR - ANNUAL PRINT COUNTY: WESTMORELAND

DIR: B TOTAL LEN: .063 MI. DIST: 12-5 SR: 9430
LEFT MUN: DERRY T RIGHT MUN: DERRY T

000330 FT

000000 FT

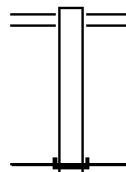


000330 FT
INTER-AHD WESTINGHOUSE RD
0500/0330 (SR1029 SEG 0031/0414)
TO 1029/0040 SH
0500/0190 (CONN)
FROM 0022/0431 SH
0500/0060 (CONN)
000000 FT 0 0 00000 0 00 0000+00
WILLIAM PENN HW
(SR0022 SEG 0430/0600)
(SR0022 SEG 0431/0575)
NC SR 1029 CONNECTOR RD
INTER-BK WILLIAM PENN HW
(SR0022 SEG 0430/0600)
MFC BEGIN = F
5 0500/0000 LENGTH(AH 0330 BK 0000)

EXTRACT DATE: 12/28/2024 ROADWAY MANAGEMENT SYSTEM PAGE NUMBER: 982
 PRINT DATE: 12/30/2024 SLD COUNTY/SR - ANNUAL PRINT COUNTY: WESTMORELAND
 DIR: W TOTAL LEN: .055 MI. DIST: 12-5 SR: 9428
 LEFT MUN: DERRY T RIGHT MUN: DERRY T

000290 FT

000000 FT



000290 FT TRUMAN RD
 (SR1056 SEG 0020/0730)
 TRUMAN RD
 0500/0290 (T923)
 000000 FT 0 0 00000 0 00 0000+00
 NC JU GHANDLE B RD
 INTER-BK WILLIAM PENN HW
 (SR0022 SEG 0411/0490)
 MFC BEGIN = F
 0500/0000 LENGTH(AH 0290 BK 0000)

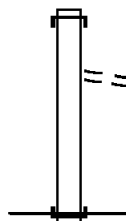
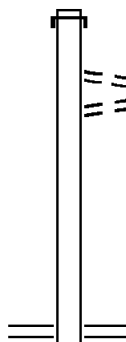
EXTRACT DATE: 12/28/2024 ROADWAY MANAGEMENT SYSTEM PAGE NUMBER: 981
PRINT DATE: 12/30/2024 SLD COUNTY/SR - ANNUAL PRINT COUNTY: WESTMORELAND

DIR: E TOTAL LEN: .224 MI. DIST: 12-5 SR: 9426
LEFT MUN: DERRY T RIGHT MUN: DERRY T

001185 FT

000505 FT

000000 FT



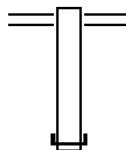
001185 FT
INTER-AHD WILLIAM PENN WH
0250/0680 (SR0022 SEG 0381/2495)
LC FROM T935 RD
0250/0140 (CONN)
LC TO T935 RD
0250/0040 (CONN)
000505 FT 0 0 00000 0 00 0000+00
NC JU GHANDLE NO SIX RD
WILLIAM PENN HW
(SR0022 SEG 0391/0000)
(SR0022 SEG 0390/0000)
WILLIAM PENN HW
(SR0022 SEG 0390/0000)
(SR0022 SEG 0391/0000)
0250/0000 LENGTH(AH 0680 BK 0505)

INTER-AHD WILLIAM PENN HW
0010/0505 (SR0022 SEG 0380/0510)
FROM 1033/0060 SH
0010/0095 (CONN)
000000 FT 0 0 00000 0 00 0000+00
NC JU GHANDLE NO FIVE RD
INTER-BK STATE PARK RD
(SR1033 SEG 0071/0055)
MFC BEGIN = F
0010/0000 LENGTH(AH 0505 BK 0000)

EXTRACT DATE: 12/28/2024 ROADWAY MANAGEMENT SYSTEM PAGE NUMBER: 980
PRINT DATE: 12/30/2024 SLD COUNTY/SR - ANNUAL PRINT COUNTY: WESTMORELAND

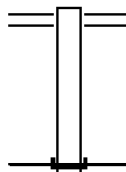
DIR: E TOTAL LEN: .130 MI. DIST: 12-5 SR: 9424
LEFT MUN: DERRY T RIGHT MUN: DERRY T

000685 FT
000165 FT



000685 FT RUSHWOOD RD
0500/0520 (SR1035 SEG 0010/0195)
000165 FT 0 0 00000 0 00 0000+00
NC JU GHANDLE NO FOUR RD
INTER-BK WILLIAM PENN WH
(SR0022 SEG 0361/0535)
5 0500/0000 LENGTH(AH 0520 BK 0165)

000000 FT



0010/0165 STONE JUG RD
(SR1035 SEG 0006/0200)
000000 FT 0 0 00000 0 00 0000+00
NC JU GHANDLE NO THREE RD
INTER-BK WILLIAM PENN HW
(SR0022 SEG 0350/1970)
MFC BEGIN = F
5 0010/0000 LENGTH(AH 0165 BK 0000)

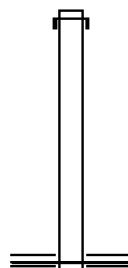
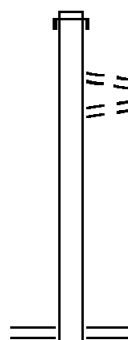
EXTRACT DATE: 12/28/2024 ROADWAY MANAGEMENT SYSTEM PAGE NUMBER: 979
PRINT DATE: 12/30/2024 SLD COUNTY/SR - ANNUAL PRINT COUNTY: WESTMORELAND

DIR: E TOTAL LEN: .152 MI. DIST: 12-5 SR: 9422
LEFT MUN: NEW ALEXANDRIA B RIGHT MUN: NEW ALEXANDRIA B

000805 FT

000380 FT

000000 FT

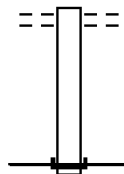


000805 FT
INTER-AHD WILLIAM PENN HW
0250/0425 (SR0022 SEG 0335/1155)
LC FROM T906 RD
0250/0145 (CONN)
LC TO T906 RD
0250/0065 (CONN)
000380 FT 0 0 0000 0 0 00 0000+00
NC JU GHANDLE NO TWO RD
WILLIAM PENN HW
(SR0022 SEG 0341/0000)
(SR0022 SEG 0340/0000)
WILLIAM PENN HW
(SR0022 SEG 0340/0000)
(SR0022 SEG 0341/0000)
0250/0000 LENGTH(AH 0425 BK 0380)

INTER-AHD WILLIAM PENN HW
0010/0380 (SR0022 SEG 0334/0235)
000000 FT 0 0 0000 0 0 00 0000+00
NC JU GHANDLE NO ONE RD
WILLIAM PENN HW
(SR0022 SEG 0334/0000)
(SR0022 SEG 0335/0000)
WILLIAM PENN HW
(SR0022 SEG 0335/0000)
(SR0022 SEG 0334/0000)
MFC BEGIN = F
0010/0000 LENGTH(AH 0380 BK 0000)

EXTRACT DATE: 12/28/2024 ROADWAY MANAGEMENT SYSTEM PAGE NUMBER: 978
 PRINT DATE: 12/30/2024 SLD COUNTY/SR - ANNUAL PRINT COUNTY: WESTMORELAND
 DIR: E TOTAL LEN: .045 MI. DIST: 12-5 SR: 9420
 LEFT MUN: SALEM T RIGHT MUN: SALEM T

000235 FT
 000000 FT



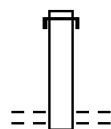
000235 FT HORNOCK DR
 0010/0235 (T633)
 000000 FT 0 0 00000 0 00 0000+00
 NC JU GHANDLE #3 RD
 INTER-BK WILLIAM PENN HW
 (SR0022 SEG 0270/1790)
 MFC BEGIN = F
 0010/0000 LENGTH(AH 0235 BK 0000)

EXTRACT DATE: 12/28/2024 ROADWAY MANAGEMENT SYSTEM PAGE NUMBER: 977
PRINT DATE: 12/30/2024 SLD COUNTY/SR - ANNUAL PRINT COUNTY: WESTMORELAND

DIR: N TOTAL LEN: .128 MI. DIST: 12-5 SR: 9419
LEFT MUN: ROSTRAVER T RIGHT MUN: ROSTRAVER T

000675 FT

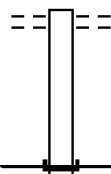
000340 FT



000675 FT
INTER-AHD VANCE DEI CAS HW
0750/0335 (SR3013 SEG 0020/1030)
000340 FT 0 0 00000 0 00 0000+00
PATTON RD
(T365)

5 0750/0000 LENGTH(AH 0335 BK 0340)

000000 FT



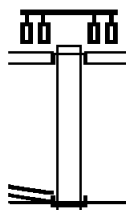
0010/0340 PATTON RD
000000 FT (T365)
0 0 00000 0 00 0000+00
NC T365 CONNECTION RD
INTER-BK VANCE DEI CAS HW
(SR3013 SEG 0020/0990)
MFC BEGIN = F

5 0010/0000 LENGTH(AH 0340 BK 0000)

EXTRACT DATE: 12/28/2024 ROADWAY MANAGEMENT SYSTEM PAGE NUMBER: 976
PRINT DATE: 12/30/2024 SLD COUNTY/SR - ANNUAL PRINT COUNTY: WESTMORELAND

DIR: E TOTAL LEN: .125 MI. DIST: 12-5 SR: 9418
LEFT MUN: SALEM T RIGHT MUN: SALEM T

000660 FT



2 0 00000 0 00 0000+00 000000 FT
WILLIAM PENN HW
(SR0022 SEG 0200/1075) 0010/0000

000660 FT
INTER-AHD PITTSBURGH RD
(T727)
WILLIAM PENN HW
(SR0022 SEG 0201/1610)
(SR0022 SEG 0200/1635)
0010/0660
NC JUGHANDLE #1 RD
INTER-BK WILLIAM PENN HW
000000 FT (SR0022 SEG 0200/1075)
MFC BEGIN = F
0010/0000 LENGTH(AH 0660 BK 0000)

EXTRACT DATE: 12/28/2024 ROADWAY MANAGEMENT SYSTEM PAGE NUMBER: 975
PRINT DATE: 12/30/2024 SLD COUNTY/SR - ANNUAL PRINT COUNTY: WESTMORELAND

DIR: N TOTAL LEN: .117 MI. DIST: 12-5 SR: 9417
LEFT MUN: SALEM T RIGHT MUN: SALEM T

000618 FT

000618 FT
INTER-AHD

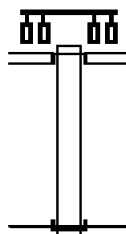
HORNOCK DR
(T633)
WILLIAM PENN HW
(SR0022 SEG 0281/0000)
(SR0022 SEG 0280/0000)
WILLIAM PENN HW
(SR0022 SEG 0280/0000)
(SR0022 SEG 0281/0000)

0010/0618

000000 FT

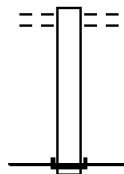
000000 FT 0 0 00000 0 00 0000+00
NC JU GHANDLE #4 RD
INTER-BK WILLIAM PENN HW
(SR0022 SEG 0281/0455)
MFC BEGIN = F

0010/0000 LENGTH(AH 0618 BK 0000)



EXTRACT DATE: 12/28/2024 ROADWAY MANAGEMENT SYSTEM PAGE NUMBER: 974
PRINT DATE: 12/30/2024 SLD COUNTY/SR - ANNUAL PRINT COUNTY: WESTMORELAND
DIR: E TOTAL LEN: .068 MI. DIST: 12-5 SR: 9415
LEFT MUN: SALEM T RIGHT MUN: SALEM T

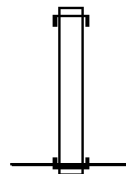
000361 FT
000000 FT



000361 FT PITTSBURGH ST
0010/0361 (T727)
000000 FT 0 0 00000 0 00 0000+00
NC JU GHANDLE #2 RD
INTER-BK WILLIAM PENN HW
(SR0022 SEG 0201/1925)
MFC BEGIN = F
0010/0000 LENGTH(AH 0361 BK 0000)

EXTRACT DATE: 12/28/2024 ROADWAY MANAGEMENT SYSTEM PAGE NUMBER: 973
 PRINT DATE: 12/30/2024 SLD COUNTY/SR - ANNUAL PRINT COUNTY: WESTMORELAND
 DIR: E TOTAL LEN: .047 MI. DIST: 12-5 SR: 9414
 LEFT MUN: MURRYSVILLE B RIGHT MUN: MURRYSVILLE B

000250 FT
 000000 FT



000250 FT
 INTER-AHD SALTSBURG RD
 0010/0250 (SR0286 SEG 0030/0280)
 000000 FT 0 0 00000 0 00 0000+00
 NC RAMP H RD
 INTER-BK GOLDEN MILE HW
 (SR0286 SEG 0024/0640)
 MFC BEGIN = F
 0010/0000 LENGTH(AH 0250 BK 0000)

EXTRACT DATE: 12/28/2024 ROADWAY MANAGEMENT SYSTEM PAGE NUMBER: 972
PRINT DATE: 12/30/2024 SLD COUNTY/SR - ANNUAL PRINT COUNTY: WESTMORELAND

DIR: W TOTAL LEN: .105 MI. DIST: 12-5 SR: 9411
LEFT MUN: UNITY T RIGHT MUN: UNITY T

000553 FT

000553 FT
INTER-AHD

SLEEPY HOLLOW CAUSEWAY
(SR9411 SEG 0250/0000)

000265 FT

0500/0288
000265 FT
INTER-BK

SLEEPY HOLLOW CAUSEWAY
(SR2049 SEG 0010/0956)

1 0 00119 3 00 0008+11
LINCOLN HW

(SR0030 SEG 0561/1630)

5 0500/0000 LENGTH(AH 0288 BK 0265)

000000 FT

INTER-AHD
0250/0265
000000 FT
NC SL

LINCOLN HW
(SR0030 SEG 0561/1100)

1 0 00119 4 00 0006+56
SLEEPY HOLLOW CAUSEWAY RD

SLEEPY HOLLOW CAUSEWAY
(SR2049 SEG 0010/0956)

INTER-BK

SLEEPY HOLLOW CAUSEWAY
(SR9411 SEG 0500/0288)

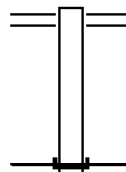
MFC BEGIN = F

5 0250/0000 LENGTH(AH 0265 BK 0000)

EXTRACT DATE: 12/28/2024 ROADWAY MANAGEMENT SYSTEM PAGE NUMBER: 971
 PRINT DATE: 12/30/2024 SLD COUNTY/SR - ANNUAL PRINT COUNTY: WESTMORELAND
 DIR: E TOTAL LEN: .052 MI. DIST: 12-5 SR: 9410
 LEFT MUN: LIGONIER B RIGHT MUN: LIGONIER B

000275 FT

000000 FT



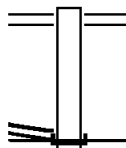
000275 FT LINCOLN HW
 (SR0030 SEG 0691/1425)
 0010/0275 (SR0030 SEG 0690/1400)
 000000 FT 1 0 00119 0 02 1003+74
 NC JU GHANDLE RD
 INTER-BK LINCOLN HW
 (SR0030 SEG 0690/1180)
 MFC BEGIN = F
 0010/0000 LENGTH(AH 0275 BK 0000)

EXTRACT DATE: 12/28/2024 ROADWAY MANAGEMENT SYSTEM PAGE NUMBER: 970
PRINT DATE: 12/30/2024 SLD COUNTY/SR - ANNUAL PRINT COUNTY: WESTMORELAND

DIR: E TOTAL LEN: .080 MI. DIST: 12-5 SR: 9408
LEFT MUN: WASHINGTON T RIGHT MUN: WASHINGTON T

000420 FT

1 0 00348 0 00 0305+12 000000 FT
GOLDEN MILE HW
(SR0400 SEG 0130/2015) 0010/0000



000420 FT GOLDEN MILE HW
(SR0400 SEG 0140/0000)
0010/0420 (SR0400 SEG 0141/0000)
NC SR 9408 SH
INTER-BK GOLDEN MILE HW
000000 FT (SR0400 SEG 0130/2015)
MFC BEGIN = F
0010/0000 LENGTH(AH 0420 BK 0000)

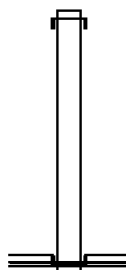
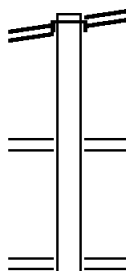
EXTRACT DATE: 12/28/2024 ROADWAY MANAGEMENT SYSTEM PAGE NUMBER: 969
PRINT DATE: 12/30/2024 SLD COUNTY/SR - ANNUAL PRINT COUNTY: WESTMORELAND

DIR: N TOTAL LEN: .105 MI. DIST: 12-5 SR: 9407
LEFT MUN: MONESSEN C RIGHT MUN: MONESSEN C

TWELFTH ST 000555 FT
(SR0906 SEG 0081/0186) 0020/0200

000355 FT

000000 FT



000555 FT DONNVER AV
INTER-AHD (SR0906 SEG 0081/0186)
0020/0200 (CITY)
BEL VERNON MONESSEN RD
(SR0906 SEG 0070/3205)
(SR0906 SEG 0081/0000)
ACCESS RD
(SR9407 SEG 0010/0000)
0 0 00000 0 00 0000+00
BEL VERNON MONESSEN RD
(SR0906 SEG 0081/0000)
(SR0906 SEG 0070/3205)
5 0020/0000 LENGTH(AH 0200 BK 0355)

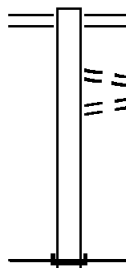
INTER-AHD SCHOONMAKER AV
0010/0355 (SR0906 SEG 0080/0000)
000000 FT 2 0 00000 0 00 0000+00
NC AC CESS RD
DONNER AV
(SR0906 SEG 0081/0000)
ACCESS RD
(SR9407 SEG 0020/0035)
INTER-BK DONNER AV
(SR0906 SEG 0081/0000)
MFC BEGIN = F
5 0010/0000 LENGTH(AH 0355 BK 0000)

EXTRACT DATE: 12/28/2024 ROADWAY MANAGEMENT SYSTEM PAGE NUMBER: 968
PRINT DATE: 12/30/2024 SLD COUNTY/SR - ANNUAL PRINT COUNTY: WESTMORELAND

DIR: E TOTAL LEN: .053 MI. DIST: 12-5 SR: 9406
LEFT MUN: WASHINGTON T RIGHT MUN: WASHINGTON T

000280 FT

000000 FT

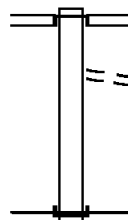


000280 FT GOLDEN MILE HW
(SR0400 SEG 0090/0940)
(SR0400 SEG 0091/0900)
GOLDEN MILE HW
(SR0400 SEG 0091/0900)
(SR0400 SEG 0090/0940)
0010/0280 UTOPIA RD
0010/0210 (T638)
0010/0140 UTOPIA RD
(T638)
000000 FT 1 0 00348 0 00 0165+22
NC UTOPIA RD
INTER-BK GOLDEN MILE HW
(SR0400 SEG 0090/0760)
MFC BEGIN = F
0010/0000 LENGTH(AH 0280 BK 0000)

EXTRACT DATE: 12/28/2024 ROADWAY MANAGEMENT SYSTEM PAGE NUMBER: 967
 PRINT DATE: 12/30/2024 SLD COUNTY/SR - ANNUAL PRINT COUNTY: WESTMORELAND
 DIR: W TOTAL LEN: .087 MI. DIST: 12-5 SR: 9405
 LEFT MUN: WASHINGTON T RIGHT MUN: WASHINGTON T

000460 FT

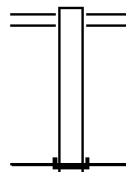
000000 FT



000460 FT
 INTER-AHD BEAMER LN
 (SR4063 SEG 0040/1356)
 GOLDEN MILE HW
 (SR0400 SEG 0091/0000)
 (SR0400 SEG 0090/0000)
 0500/0460 WILMA DR
 (T642)
 0500/0375 1 0 00348 0 00 0164+38
 000000 FT NC WILMA DR
 INTER-BK GOLDEN MILE HW
 (SR0400 SEG 0091/0400)
 MFC BEGIN = F
 0500/0000 LENGTH(AH 0460 BK 0000)

EXTRACT DATE: 12/28/2024 ROADWAY MANAGEMENT SYSTEM PAGE NUMBER: 966
 PRINT DATE: 12/30/2024 SLD COUNTY/SR - ANNUAL PRINT COUNTY: WESTMORELAND
 DIR: E TOTAL LEN: .081 MI. DIST: 12-5 SR: 9404
 LEFT MUN: WASHINGTON T RIGHT MUN: WASHINGTON T

000429 FT
 000000 FT



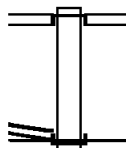
000429 FT GOLDEN MILE HW
 0010/0429 (SR0400 SEG 0070/0000)
 000000 FT 1 0 00348 0 00 0090+53
 NC SR 9404 SH
 INTER-BK GOLDEN MILE HW
 (SR0400 SEG 0060/1770)
 MFC BEGIN = F
 0010/0000 LENGTH(AH 0429 BK 0000)

EXTRACT DATE: 12/28/2024 ROADWAY MANAGEMENT SYSTEM PAGE NUMBER: 965
PRINT DATE: 12/30/2024 SLD COUNTY/SR - ANNUAL PRINT COUNTY: WESTMORELAND

DIR: W TOTAL LEN: .074 MI. DIST: 12-5 SR: 9403
LEFT MUN: WASHINGTON T RIGHT MUN: WASHINGTON T

000389 FT

1 0 00348 0 00 0115+89 000000 FT
GOLDEN MILE HW
(SR0400 SEG 0071/1375) 0500/0000



000389 FT
INTER-AHD CHURCH RD
(TWP)
GOLDEN MILE HW
(SR0400 SEG 0070/1615)
0500/0389 (SR0400 SEG 0071/1060)
NC SR 9403 SH
INTER-BK GOLDEN MILE HW
000000 FT (SR0400 SEG 0071/1375)
MFC BEGIN = F
5 0500/0000 LENGTH(AH 0389 BK 0000)

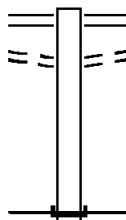
EXTRACT DATE: 12/28/2024 ROADWAY MANAGEMENT SYSTEM PAGE NUMBER: 964
PRINT DATE: 12/30/2024 SLD COUNTY/SR - ANNUAL PRINT COUNTY: WESTMORELAND

DIR: E TOTAL LEN: .083 MI. DIST: 12-5 SR: 9402
LEFT MUN: MURRYSVILLE B RIGHT MUN: MURRYSVILLE B

FROM 0400/0031 SH
(CONN)

000440 FT

0010/0340
000000 FT



000440 FT GOLDEN MILE HW
(SR0400 SEG 0031/1355)
0010/0440 (SR0400 SEG 0030/1350)
TOOHEY RD
0010/0340 (T636)
000000 FT 2 0 00000 0 00 0000+00
NC EB TURNAROUND RD
INTER-BK GOLDEN MILE HW
(SR0400 SEG 0030/0995)
MFC BEGIN = F
0010/0000 LENGTH(AH 0440 BK 0000)

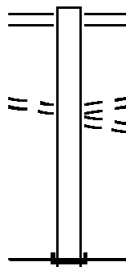
EXTRACT DATE: 12/28/2024 ROADWAY MANAGEMENT SYSTEM PAGE NUMBER: 963
PRINT DATE: 12/30/2024 SLD COUNTY/SR - ANNUAL PRINT COUNTY: WESTMORELAND

DIR: W TOTAL LEN: .091 MI. DIST: 12-5 SR: 9401
LEFT MUN: MURRYSVILLE B RIGHT MUN: MURRYSVILLE B

FROM 0400/0040 SH
(CONN)

000481 FT

0500/0380
000000 FT

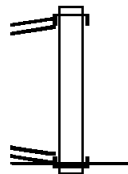


000481 FT GOLDEN MILE HW
(SR0400 SEG 0040/0000)
0500/0481 (SR0400 SEG 0041/0000)
FAIRVIEW LN
(TWP)
380 DISCOUNT WAREHOUSE
(PRDR)
0500/0380 2 0 00000 0 00 0000+00
000000 FT
NC SR 9401 SH
INTER-BK GOLDEN MILE HW
(SR0400 SEG 0041/0350)
MFC BEGIN = F
5 0500/0000 LENGTH(AH 0481 BK 0000)

EXTRACT DATE: 12/28/2024 ROADWAY MANAGEMENT SYSTEM PAGE NUMBER: 962
PRINT DATE: 12/30/2024 SLD COUNTY/SR - ANNUAL PRINT COUNTY: WESTMORELAND
DIR: E TOTAL LEN: .115 MI. DIST: 12-5 SR: 9400
LEFT MUN: LIGONIER T RIGHT MUN: LIGONIER T

LINCOLN HW 000608 FT
(SR0030 SEG 0820/1650) 0010/0608

0 0 00000 0 00 0000+00 000000 FT
LINCOLN HW
(SR0030 SEG 0820/2230) 0010/0000

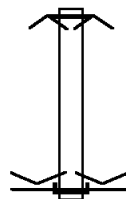


000608 FT
INTER-AHD LINCOLN HW
0010/0608 (SR0030 SEG 0820/1650)

NC TRUCK PULLOFF RD
INTER-BK LINCOLN HW
000000 FT (SR0030 SEG 0820/2230)
MFC BEGIN = F
0010/0000 LENGTH(AH 0608 BK 0000)

EXTRACT DATE: 12/28/2024 ROADWAY MANAGEMENT SYSTEM PAGE NUMBER: 961
 PRINT DATE: 12/30/2024 SLD COUNTY/SR - ANNUAL PRINT COUNTY: WESTMORELAND
 DIR: N TOTAL LEN: .095 MI. DIST: 12-5 SR: 9303
 LEFT MUN: BULLSKIN T RIGHT MUN: BULLSKIN T

000503 FT
 000000 FT

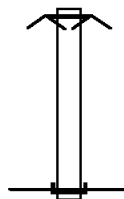


000503 FT BARRICADE
 0010/0503 ROAD CLOSED AHEAD
 000000 FT 2 0 99999 0 00 0000+00
 VILLAGE: LAURELVILLE
 NC TRUCK ESCAPE RAMP RD
 INTER-BK THREE MILE HILL RD
 (SR0031 SEG 0335/2405)
 MFC BEGIN = F
 0010/0000 LENGTH(AH 0503 BK 0000)

EXTRACT DATE: 12/28/2024 ROADWAY MANAGEMENT SYSTEM PAGE NUMBER: 960
 PRINT DATE: 12/30/2024 SLD COUNTY/SR - ANNUAL PRINT COUNTY: WESTMORELAND
 DIR: W TOTAL LEN: .152 MI. DIST: 12-5 SR: 9301
 LEFT MUN: LIGONIER B RIGHT MUN: LIGONIER B

000800 FT

000000 FT



000800 FT BARRICADED
 0010/0800 ROAD CLOSED AHEAD

000000 FT 2 0 00000 0 00 0000+00
 NC TRUCK ESCAPE RAMP RD
 INTER-BK LINCOLN HW
 (SR0030 SEG 0760/1545)
 MFC BEGIN = F
 0010/0000 LENGTH(AH 0800 BK 0000)

EXTRACT DATE: 12/28/2024 ROADWAY MANAGEMENT SYSTEM PAGE NUMBER: 959
PRINT DATE: 12/30/2024 SLD COUNTY/SR - ANNUAL PRINT COUNTY: WESTMORELAND

DIR: E TOTAL LEN: .036 MI. DIST: 12-5 SR: 9110
LEFT MUN: MURRYSVILLE B RIGHT MUN: MURRYSVILLE B

000190 FT
0 0 00000 0 00 0000+00 000000 FT
WILLIAM PENN HW
(SR0022 SEG 0011/0235) 0010/0000



000190 FT OLD WILLIAM PENN HW
0010/0190 (BORO)
NC TO OLD WILLIAM PENN HW
MFC BEGIN = F
0010/0000 LENGTH(AH 0190 BK 0000)

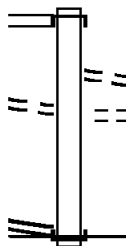
EXTRACT DATE: 12/28/2024 ROADWAY MANAGEMENT SYSTEM PAGE NUMBER: 958
PRINT DATE: 12/30/2024 SLD COUNTY/SR - ANNUAL PRINT COUNTY: WESTMORELAND

DIR: N TOTAL LEN: .044 MI. DIST: 12-5 SR: 9109
LEFT MUN: ROSTRAVER T RIGHT MUN: ROSTRAVER T

ROSTRAVER RD 000230 FT
(SR0201 SEG 0038/0000) 0010/0230

FROM 0201/0038 SH
(CONN) 0010/0030

1 0 00118 0 01 0107+43 000000 FT
ROSTRAVER RD
(SR0201 SEG 0032/0040) 0010/0000



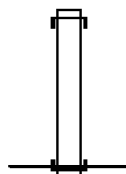
000230 FT
INTER-AHD ROSTRAVER RD
0010/0230 (SR0201 SEG 0038/0000)
LC FROM HURST AV
0010/0115 (CONN)
HURST AV
0010/0030 (TWP)
NC RO ROSTRAVER RD
INTER-BK ROSTRAVER RD
000000 FT (SR0201 SEG 0032/0040)
MFC BEGIN = F
0010/0000 LENGTH(AH 0230 BK 0000)

EXTRACT DATE: 12/28/2024 ROADWAY MANAGEMENT SYSTEM PAGE NUMBER: 957
PRINT DATE: 12/30/2024 SLD COUNTY/SR - ANNUAL PRINT COUNTY: WESTMORELAND

DIR: N TOTAL LEN: .068 MI. DIST: 12-5 SR: 9106
LEFT MUN: ALLEGHENY T RIGHT MUN: ALLEGHENY T

000360 FT

000000 FT



000360 FT
INTER-AHD GARVERS FERRY RD
0010/0360 (SR0356 SEG 0132/0080)
000000 FT 0 0 00000 0 00 0000+00
NC Y CONN RD
INTER-BK LEECHBURG RD
(SR0056 SEG 0210/0365)
MFC BEGIN = F
0010/0000 LENGTH(AH 0360 BK 0000)

EXTRACT DATE: 12/28/2024 ROADWAY MANAGEMENT SYSTEM PAGE NUMBER: 956
PRINT DATE: 12/30/2024 SLD COUNTY/SR - ANNUAL PRINT COUNTY: WESTMORELAND

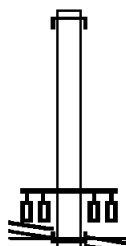
DIR: N TOTAL LEN: .041 MI. DIST: 12-5 SR: 9105
LEFT MUN: MONESSEN C RIGHT MUN: MONESSEN C

000216 FT

000000 FT

PARENTE BL
(CITY)

0010/0000



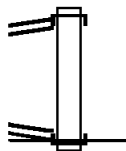
000216 FT
INTER-AHD DONNER AV
0010/0216 (SR0906 SEG 0091/2988)
000000 FT 2 0 00000 0 00 0000+00
NC VETERANS WY

PARENTE BL
(CITY)
INTER-BK EASTGATE AV
(SR0906 SEG 0090/2821)
MFC BEGIN = F
0010/0000 LENGTH(AH 0216 BK 0000)

EXTRACT DATE: 12/28/2024 ROADWAY MANAGEMENT SYSTEM PAGE NUMBER: 955
PRINT DATE: 12/30/2024 SLD COUNTY/SR - ANNUAL PRINT COUNTY: WESTMORELAND

DIR: E TOTAL LEN: .038 MI. DIST: 12-5 SR: 9104
LEFT MUN: WASHINGTON T RIGHT MUN: WASHINGTON T

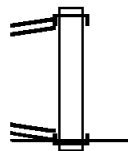
SR 0066 SH 000200 FT
(SR0066 SEG 0380/1485) 0010/0200
0 0 00000 0 00 0000+00 000000 FT
SR 0066 SH
(SR0066 SEG 0380/1185) 0010/0000



000200 FT
INTER-AHD SR 0066 SH
0010/0200 (SR0066 SEG 0380/1485)
NC Y CONN RD
INTER-BK SR 0066 SH
000000 FT (SR0066 SEG 0380/1185)
MFC BEGIN = F
0010/0000 LENGTH(AH 0200 BK 0000)

EXTRACT DATE: 12/28/2024 ROADWAY MANAGEMENT SYSTEM PAGE NUMBER: 954
 PRINT DATE: 12/30/2024 SLD COUNTY/SR - ANNUAL PRINT COUNTY: WESTMORELAND
 DIR: E TOTAL LEN: .056 MI. DIST: 12-5 SR: 9102
 LEFT MUN: LIGONIER T RIGHT MUN: LIGONIER T

DARLINGTON RECTOR RD 000295 FT
 (SR2043 SEG 0180/1970) 0010/0295
 2 0 00000 0 00 0000+00 000000 FT
 LINCOLN HW
 (SR0030 SEG 0590/0700) 0010/0000



000295 FT
 INTER-AHD DARLINGTON RECTOR RD
 0010/0295 (SR2043 SEG 0180/1970)
 NC RAMP RD
 INTER-BK LINCOLN HW
 000000 FT (SR0030 SEG 0590/0700)
 MFC BEGIN = F
 0010/0000 LENGTH(AH 0295 BK 0000)

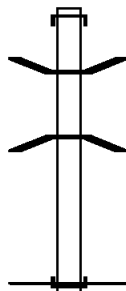
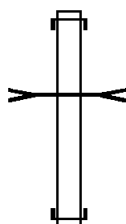
EXTRACT DATE: 12/28/2024 ROADWAY MANAGEMENT SYSTEM PAGE NUMBER: 953
PRINT DATE: 12/30/2024 SLD COUNTY/SR - ANNUAL PRINT COUNTY: WESTMORELAND

DIR: N TOTAL LEN: .356 MI. DIST: 12-5 SR: 8066
LEFT MUN: NEW KENSINGTON C RIGHT MUN: NEW KENSINGTON C

001882 FT

001372 FT

000000 FT



001882 FT
INTER-AHD TARENTUM RD
0500/0510 (SR0366 SEG 0027/0225)
B L PUCKETA
STRUCTURE LENGTH 14 FT
0500/0270 BMSID 64/8066/0500/0270
001372 FT 2 0 00000 0 00 0000+00
NC RAMP C RD
INTER-BK FIFTY SIX BP
(SR0056 SEG 0071/0650)
5 0500/0000 LENGTH(AH 0510 BK 1372)

INTER-AHD FIFTY SIX BP
0250/1372 (SR0056 SEG 0070/0000)
0250/0633 BMS EN 64/0366/0027/0610
2 0 00000 0 00 0000+00
SR 0056
0250/0501 BMSBG 64/0366/0027/0610
000000 FT 2 0 00000 0 00 0000+00
NC RAMP B RD
INTER-BK TARENTUM RD
(SR0366 SEG 0026/0120)
MFC BEGIN = F
5 0250/0000 LENGTH(AH 1372 BK 0000)

EXTRACT DATE: 12/28/2024 ROADWAY MANAGEMENT SYSTEM PAGE NUMBER: 952
PRINT DATE: 12/30/2024 SLD COUNTY/SR - ANNUAL PRINT COUNTY: WESTMORELAND

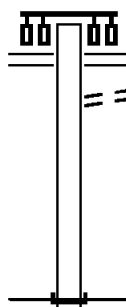
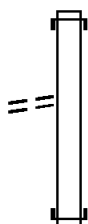
DIR: E TOTAL LEN: .363 MI. DIST: 12-5 SR: 8064
LEFT MUN: HEMPFIELD T RIGHT MUN: HEMPFIELD T

FROM 0130/0342 SH
(CONN)

001914 FT

0250/0180
001053 FT

000000 FT



001914 FT
INTER-AHD LINCOLN HW
0250/0861 (SR0030 SEG 0331/2057)

001053 FT 2 0 00000 0 00 0000+00
NC RAMP A RD
INTER-BK HUMPHREY RD
(SR0130 SEG 0342/1735)
0250/0000 LENGTH(AH 0861 BK 1053)

HUMPHREY RD
(SR0130 SEG 0342/2285)
0010/1053
TO 0130/0342 SH
0010/0992 (CONN)

000000 FT 2 0 00000 0 00 0000+00
NC RAMP B RD
INTER-BK LINCOLN HW
(SR0030 SEG 0330/1415)
MFC BEGIN = F
0010/0000 LENGTH(AH 1053 BK 0000)

EXTRACT DATE: 12/28/2024 ROADWAY MANAGEMENT SYSTEM PAGE NUMBER: 951
PRINT DATE: 12/30/2024 SLD COUNTY/SR - ANNUAL PRINT COUNTY: WESTMORELAND

DIR: S TOTAL LEN: .673 MI. DIST: 12-5 SR: 8062
LEFT MUN: ROSTRAVER T RIGHT MUN: ROSTRAVER T

003555 FT

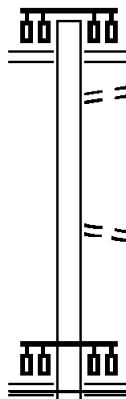


003555 FT WEBSTER RD
(SR0906 SEG 0110/0875)
0020/1765
0020/1655 TO 0906/0110 SH
(CONN)

001790 FT

0020/0170 FROM 3013/0031 SH
(CONN)
001790 FT 2 0 00000 0 00 0000+00
NC RAMP N RD
VANCE DEI CAS HW
(SR3013 SEG 0031/2035)

5 0020/0000 LENGTH(AH 1765 BK 1790)



0010/1790 VANCE DEI CAS HW
(SR3013 SEG 0031/2035)
0010/1575 TO 3013/0031 SH
(CONN)

000000 FT

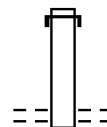
0010/0110 FROM 0906/0110 SH
(CONN)
000000 FT 1 1 00143 0 00 0235+13
NC RAMP M RD
WEBSTER RD
(SR0906 SEG 0110/0875)

5 0010/0000 MFC BEGIN = F
LENGTH(AH 1790 BK 0000)

EXTRACT DATE: 12/28/2024 ROADWAY MANAGEMENT SYSTEM PAGE NUMBER: 950
 PRINT DATE: 12/30/2024 SLD COUNTY/SR - ANNUAL PRINT COUNTY: WESTMORELAND
 DIR: E TOTAL LEN: .172 MI. DIST: 12-5 SR: 8046
 LEFT MUN: IRWIN B RIGHT MUN: IRWIN B

000910 FT

000425 FT

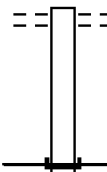


000910 FT

INTER-AHD LINCOLN HW
 0760/0485 (SR0030 SEG 0100/1330)
 000425 FT 0 0 00000 0 00 0000+00

MAIN ST
 (CNTY)
 0760/0000 LENGTH(AH 0485 BK 0425)

000000 FT



MAIN ST
 (CNTY)
 0750/0425
 000000 FT 0 0 00000 0 00 0000+00

NC RAMP RD
 INTER-BK LINCOLN HW
 (SR0030 SEG 0100/1290)
 MFC BEGIN = F
 0750/0000 LENGTH(AH 0425 BK 0000)

EXTRACT DATE: 12/28/2024 ROADWAY MANAGEMENT SYSTEM PAGE NUMBER: 949
PRINT DATE: 12/30/2024 SLD COUNTY/SR - ANNUAL PRINT COUNTY: WESTMORELAND

DIR: E TOTAL LEN: .488 MI. DIST: 12-5 SR: 8044
LEFT MUN: WASHINGTON T RIGHT MUN: WASHINGTON T

002576 FT

002119 FT

001529 FT

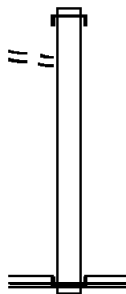
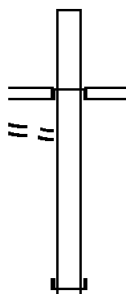

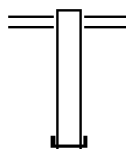
TO 0066/0340 SH
(CONN)

0020/0635

000849 FT

TO 0400/0151 SH
(CONN)

0010/0590
000000 FT



002576 FT FREEPORT RD
(SR0066 SEG 0340/2035)
0750/0457 (SR0066 SEG 0341/2035)
002119 FT 2 0 00000 0 00 0000+00
NC RAMP D RD
INTER-BK GOLDEN MILE HW
(SR0400 SEG 0151/0600)
0750/0000 LENGTH(AH 0457 BK 0590)

INTER-AHD GOLDEN MILE HW
0500/0590 (SR0400 SEG 0141/2200)
001529 FT 2 0 00000 0 00 0000+00
NC RAMP C RD
INTER-BK FREEPORT RD
(SR0066 SEG 0341/2410)
0500/0000 LENGTH(AH 0590 BK 0680)

INTER-AHD KISKI PARK DR
(T700)
FREEPORT RD
0020/0680 (SR0066 SEG 0341/1600)
(SR0066 SEG 0340/1600)

000849 FT 2 0 00000 0 00 0000+00
NC RAMP A RD
INTER-BK GOLDEN MILE HW
(SR0400 SEG 0150/0327)
0020/0000 LENGTH(AH 0680 BK 0849)

INTER-AHD GOLDEN MILE HW
0010/0849 (SR0400 SEG 0150/0725)

000000 FT 2 0 00000 0 00 0000+00
NC RAMP B RD
FREEPORT RD
(SR0066 SEG 0341/1600)
(SR0066 SEG 0340/1600)

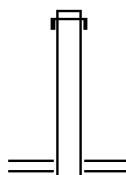
INTER-BK KISKI PARK DR
(T700)
MFC BEGIN = F
0010/0000 LENGTH(AH 0849 BK 0000)

EXTRACT DATE: 12/28/2024 ROADWAY MANAGEMENT SYSTEM PAGE NUMBER: 948
PRINT DATE: 12/30/2024 SLD COUNTY/SR - ANNUAL PRINT COUNTY: WESTMORELAND

DIR: W TOTAL LEN: .842 MI. DIST: 12-5 SR: 8042
LEFT MUN: MURRYSVILLE B RIGHT MUN: MURRYSVILLE B

004447 FT

004232 FT

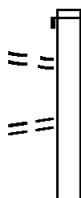


004447 FT
INTER-AHD RAMP B RD
0772/0215 (SR8042 SEG 0752/0465)
004232 FT 0 0 00000 0 00 0000+00
NC RAMP C 2 RD
GOLDEN MILE HW
(SR0400 SEG 0041/1930)
(SR0400 SEG 0040/1960)
S 0772/0000 LENGTH(AH 0215 BK 0722)

TO 0400/0041 SH
(CONN)
FROM 0366/0193 SH
(CONN)

0762/0500

0762/0165
003510 FT



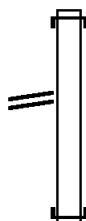
INTER-AHD GOLDEN MILE HW
0762/0722 (SR0400 SEG 0040/2115)

003510 FT 0 0 00000 0 00 0000+00
NC RAMP C RD
INTER-BK GREENSBURG RD

EXTRACT DATE: 12/28/2024 ROADWAY MANAGEMENT SYSTEM PAGE NUMBER: 947
PRINT DATE: 12/30/2024 SLD COUNTY/SR - ANNUAL PRINT COUNTY: WESTMORELAND

DIR: W TOTAL LEN: .842 MI. DIST: 12-5 SR: 8042
LEFT MUN: MURRYSVILLE B RIGHT MUN: MURRYSVILLE B

RAMP C 2 RD
(SR8042 SEG 0772/0215) 0752/0465
002413 FT



0762/0000 (SR0366 SEG 0192/2605)
LENGTH(AH 0722 BK 1097)

INTER-AHD TO 0366/0080 SH
0752/1097 (SR0366 SEG 0192/2965)

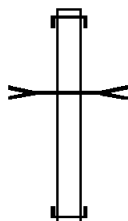
002413 FT 0 0 00000 0 00 0000+00
NC RAMP B RD
INTER-BK GOLDEN MILE HW
(SR0400 SEG 0040/1630)
0752/0000 LENGTH(AH 1097 BK 0875)

001538 FT



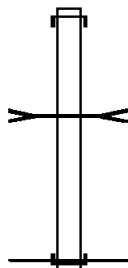
INTER-AHD GREENSBURG RD
0502/0875 (SR0366 SEG 0193/2600)
001538 FT 0 0 00000 0 00 0000+00
NC RAMP D RD
INTER-BK GOLDEN MILE HW
(SR0400 SEG 0050/0460)
0502/0000 LENGTH(AH 0875 BK 0750)

000788 FT



INTER-AHD GREENSBURG RD
0252/0750 (SR0366 SEG 0193/1585)
BRANCH OF PUCKETA CREEK
STRUCTURE LENGTH 12 FT
0252/0354 BMSID 64/8042/0252/0354
000788 FT 0 0 00000 0 00 0000+00
NC RAMP E RD
INTER-BK GOLDEN MILE HW
(SR0400 SEG 0051/0350)
0252/0000 LENGTH(AH 0750 BK 0788)

000000 FT



INTER-AHD GOLDEN MILE HW
0012/0788 (SR0400 SEG 0041/1800)
BRANCH OF PUCKETA CREEK
STRUCTURE LENGTH 17 FT
0012/0157 BMSID 64/8042/0012/0157
000000 FT 0 0 00000 0 00 0000+00
NC RAMP A RD
INTER-BK GREENSBURG RD
(SR0366 SEG 0192/1880)
MFC BEGIN = F
0012/0000 LENGTH(AH 0788 BK 0000)

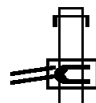
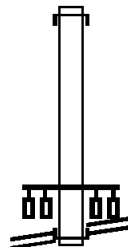
EXTRACT DATE: 12/28/2024 ROADWAY MANAGEMENT SYSTEM PAGE NUMBER: 946
PRINT DATE: 12/30/2024 SLD COUNTY/SR - ANNUAL PRINT COUNTY: WESTMORELAND
DIR: E TOTAL LEN: .915 MI. DIST: 12-5 SR: 8038
LEFT MUN: SALEM T RIGHT MUN: SALEM T

004830 FT

004630 FT

RAMP B SPUR RD
(SR8038 SEG 0512/0185) 0762/0000

RAMP C SPUR RD
(SR8038 SEG 0762/0200) 0752/0385

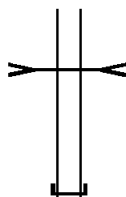


004830 FT
INTER-AHD RAMP C RD
0762/0200 (SR8038 SEG 0752/0385)
004630 FT 2 0 00000 3 00 0011+79
SR 0066 SH
(SR0066 SEG 0151/1350)
(SR0066 SEG 0150/1350)
NC RAMP C SPUR RD
INTER-BK SR 0066 SH
(SR0066 SEG 0151/1350)
S 0762/0000 LENGTH(AH 0200 BK 0810)
INTER-AHD WILLIAM PENN HW
0752/0810 (SR0022 SEG 0170/0770)
0752/0254

EXTRACT DATE: 12/28/2024 ROADWAY MANAGEMENT SYSTEM PAGE NUMBER: 945
PRINT DATE: 12/30/2024 SLD COUNTY/SR - ANNUAL PRINT COUNTY: WESTMORELAND

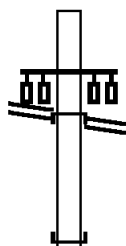
DIR: E TOTAL LEN: .915 MI. DIST: 12-5 SR: 8038
LEFT MUN: SALEM T RIGHT MUN: SALEM T

003820 FT



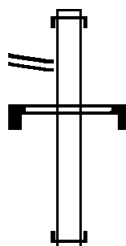
BEVER RUN
STRUCTURE LENGTH 24 FT
BMSID 64/8038/0752/0230
0752/0230 2 0 00000 3 00 0009+90
003820 FT
NC RAMP C RD
INTER-BK SR 0066 SH
(SR0066 SEG 0150/0815)
5 0752/0000 LENGTH(AH 0810 BK 0185)

RAMP C SPUR RD
(SR8038 SEG 0762/0000) 0512/0185
003635 FT



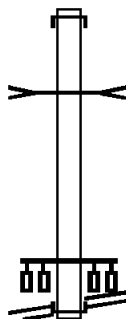
SR 0066 SH
(SR0066 SEG 0151/1350)
(SR0066 SEG 0150/1350)
INTER-AHD SR 0066 SH
(SR0066 SEG 0151/1350)
0512/0185 2 0 00000 2 00 0013+91
003635 FT
NC RAMP B SPUR RD
INTER-BK RAMP B RD
(SR8038 SEG 0502/0680)
5 0512/0000 LENGTH(AH 0185 BK 0955)

RAMP B SPUR RD
(SR8038 SEG 0512/0000) 0502/0680
002680 FT



INTER-AHD SR 0066 SH
0502/0955 (SR0066 SEG 0150/1700)
SIGN: SHAPE OR TUBE
0502/0320 BMSID 64/8038/0502/0320
002680 FT 2 0 00000 2 00 0020+54
NC RAMP B RD
INTER-BK WILLIAM PENN HW
(SR0022 SEG 0171/0970)
5 0502/0000 LENGTH(AH 0955 BK 0290)

002390 FT



INTER-AHD RAMP A RD
0262/0290 (SR8038 SEG 0252/0525)
BRANCH OF BEAVER RUN
STRUCTURE LENGTH 10 FT
0262/0140 BMSID 64/8038/0262/0140
002390 FT 2 0 00000 1 00 0020+74
SR 0066 SH
(SR0066 SEG 0150/1350)
(SR0066 SEG 0151/1350)
NC RAMP A SPUR RD
INTER-BK SR 0066 SH
(SR0066 SEG 0150/1350)
5 0262/0000 LENGTH(AH 0290 BK 0910)

RAMP D SPUR RD
(SR8038 SEG 0022/0490) 0262/0000

EXTRACT DATE: 12/28/2024 ROADWAY MANAGEMENT SYSTEM PAGE NUMBER: 944
PRINT DATE: 12/30/2024 SLD COUNTY/SR - ANNUAL PRINT COUNTY: WESTMORELAND

DIR: E TOTAL LEN: .915 MI. DIST: 12-5 SR: 8038
LEFT MUN: SALEM T RIGHT MUN: SALEM T

RAMP A SPUR RD
(SR8038 SEG 0262/0290) 0252/0525

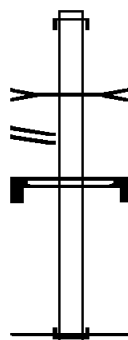
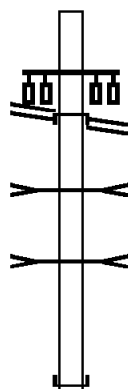
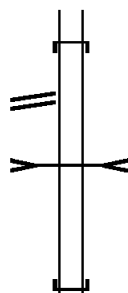
001480 FT

RAMP A SPUR RD
(SR8038 SEG 0262/0000) 0022/0490

000990 FT

RAMP D SPUR RD
(SR8038 SEG 0022/0000) 0012/0350

000000 FT



INTER-AHD WILLIAM PENN HW
0252/0910 (SR0022 SEG 0161/1660)

B BEAVER RUN
STRUCTURE LENGTH 10 FT
0252/0310 BMSID 64/8038/0252/0310
001480 FT 2 0 00000 1 00 0016+65
NC RAMP A RD
INTER-BK SR 0066 SH
(SR0066 SEG 0151/2005)
0252/0000 LENGTH(AH 0910 BK 0490)

SR 0066 SH
(SR0066 SEG 0150/1350)
(SR0066 SEG 0151/1350)
INTER-AHD SR 0066 SH
(SR0066 SEG 0150/1350)
0022/0490

BRANCH OF BEAVER RUN
STRUCTURE LENGTH 10 FT
0022/0240 BMSID 64/8038/0022/0240
B BEAVER RUN
STRUCTURE LENGTH 8 FT
0022/0080 BMSID 64/8038/0012/0835
000990 FT 2 0 00000 4 00 0010+00
NC RAMP D SPUR RD
INTER-BK RAMP D RD
(SR8038 SEG 0012/0350)
0022/0000 LENGTH(AH 0490 BK 0990)

INTER-AHD SR 0066 SH
0012/0990 (SR0066 SEG 0151/0810)
B BEAVER RUN
STRUCTURE LENGTH 8 FT
0012/0835 BMSID 64/8038/0012/0835

SIGN: SHAPE OR TUBE
0012/0175 BMSID 64/8038/0012/0175
000000 FT 2 0 00000 4 00 0010+00
NC RAMP D RD
INTER-BK WILLIAM PENN HW
(SR0022 SEG 0160/1545)
MFC BEGIN = F
0012/0000 LENGTH(AH 0990 BK 0000)

EXTRACT DATE: 12/28/2024 ROADWAY MANAGEMENT SYSTEM PAGE NUMBER: 943
PRINT DATE: 12/30/2024 SLD COUNTY/SR - ANNUAL PRINT COUNTY: WESTMORELAND

DIR: E TOTAL LEN: .751 MI. DIST: 12-5 SR: 8034
LEFT MUN: HEMPFIELD T RIGHT MUN: HEMPFIELD T

003965 FT

003760 FT



003965 FT
INTER-AHD EB ON RAMP RD
0762/0205 (SR8034 SEG 0752/0135)
003760 FT 0 0 00000 0 00 0000+00
NC EB ON RAMP SPUR RD
INTER-BK PENNSYLVANIA AV
(SR3046 SEG 0020/0135)
0762/0000 LENGTH(AH 0205 BK 0513)

003247 FT



INTER-AHD SR 0070 SH
0752/0513 (SR0070 SEG 0564/1710)
EB ON RAMP SPUR RD
0752/0135 (SR8034 SEG 0762/0205)
003247 FT 0 0 00000 0 00 0000+00
NC EB ON RAMP RD
NEW STANTON - BAIR BL 0
(BORO)
INTER-BK BAIR BL
(SR3089 SEG 0170/0279)
0752/0000 LENGTH(AH 0513 BK 0585)

EXTRACT DATE: 12/28/2024 ROADWAY MANAGEMENT SYSTEM PAGE NUMBER: 942
PRINT DATE: 12/30/2024 SLD COUNTY/SR - ANNUAL PRINT COUNTY: WESTMORELAND

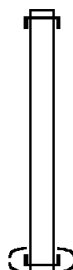
DIR: E TOTAL LEN: .751 MI. DIST: 12-5 SR: 8034
LEFT MUN: HEMPFIELD T RIGHT MUN: HEMPFIELD T

002662 FT



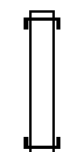
INTER-AHD BAIR BL
(SR3089 SEG 0170/0696)
NEW STANTON - BAIR BL 0
0502/0585 (BORO)
002662 FT 0 0 00000 0 00 0000+00
NC WB OFF RAMP RD
INTER-BK SR 70 SH
(SR0070 SEG 0565/2164)
5 0502/0000 LENGTH(AH 0585 BK 1305)

001357 FT



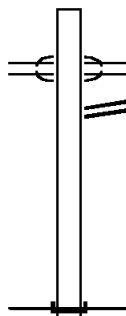
INTER-AHD SR 70 SH
0252/1305 (SR0070 SEG 0561/2719)
001357 FT 0 0 00000 0 00 0000+00
NC WB ON RAMP RD
NEW STANTON - BAIR BL 0
(BORO)
INTER-BK BAIR BL
(SR3089 SEG 0171/0610)
5 0252/0000 LENGTH(AH 1305 BK 0160)

001197 FT



INTER-AHD BAIR BL
0022/0160 (SR3089 SEG 0160/0560)
001197 FT 0 0 00000 0 00 0000+00
NC EB OFF RAMP SPUR RD
INTER-BK EB OFF RAMP RD
(SR8034 SEG 0012/1055)
5 0022/0000 LENGTH(AH 0160 BK 1197)

000000 FT



NEW STANTON - BAIR BL 0
(BORO)
BAIR BL
0012/1197 (SR3089 SEG 0171/0170)
0012/1055 (SR8034 SEG 0022/0000)
000000 FT 0 0 00000 0 00 0000+00
NC EB OFF RAMP RD
INTER-BK SR 70 SH
(SR0070 SEG 0560/2700)
MFC BEGIN = F
5 0012/0000 LENGTH(AH 1197 BK 0000)

EXTRACT DATE: 12/28/2024 ROADWAY MANAGEMENT SYSTEM PAGE NUMBER: 941
PRINT DATE: 12/30/2024 SLD COUNTY/SR - ANNUAL PRINT COUNTY: WESTMORELAND

DIR: S TOTAL LEN: .493 MI. DIST: 12-5 SR: 8032
LEFT MUN: SEWICKLEY T RIGHT MUN: SEWICKLEY T

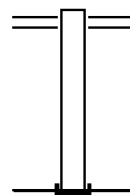
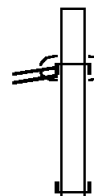
002605 FT

001880 FT

0 0 00000 0 00 0000+00 001310 FT
HUNKER RD
(SR3014 SEG 0004/0700) 0512/0000

HUNKER RD
(SR3014 SEG 0004/0800) 0502/0580
000730 FT

000000 FT



002605 FT
INTER-AHD SR 0070 SH
0750/0725 (SR0070 SEG 0540/0125)
001880 FT 2 0 00000 0 00 0000+00
NC INNERLOOP B RD
INTER-BK WALTZ MILL RD
(SR3037 SEG 0156/0205)
5 0750/0000 LENGTH(AH 0725 BK 0570)

INTER-AHD SR 0070 SH
0512/0570 (SR0070 SEG 0535/2849)
NC INTERLOOP B RD
SEWICKLEY - HUNKER RD
001310 FT (TWP)
INTER-BK HUNKER RD
(SR3014 SEG 0004/0700)
5 0512/0000 LENGTH(AH 0570 BK 0580)

INTER-AHD HUNKER RD
(SR3014 SEG 0004/0800)
SEWICKLEY - HUNKER RD
0502/0580 (TWP)
000730 FT 0 0 00000 0 00 0000+00
NC RAMP B RD
INTER-BK SR 0070 SH
(SR0070 SEG 0541/0160)
5 0502/0000 LENGTH(AH 0580 BK 0730)

0010/0730 WALTZ MILL RD
(SR3037 SEG 0157/0200)
000000 FT 2 0 00000 0 00 0000+00
NC RAMP A RD
INTER-BK SR 0070 SH
(SR0070 SEG 0534/1964)
MFC BEGIN = F
5 0010/0000 LENGTH(AH 0730 BK 0000)

EXTRACT DATE: 12/28/2024 ROADWAY MANAGEMENT SYSTEM PAGE NUMBER: 940
PRINT DATE: 12/30/2024 SLD COUNTY/SR - ANNUAL PRINT COUNTY: WESTMORELAND

DIR: W TOTAL LEN: .714 MI. DIST: 12-5 SR: 8030
LEFT MUN: SOUTH HUNTINGDON T RIGHT MUN: SOUTH HUNTINGDON T

003770 FT

003770 FT
INTER-AHD SR 0070 SH
0760/1205 (SR0070 SEG 0530/1787)

002565 FT

002565 FT 2 0 00000 0 00 0000+00
NC RAMP D RD
WYONO WALTZ MILL RD
(SR3010 SEG 0040/0235)
0760/0000 LENGTH(AH 1205 BK 0980)

001585 FT

0750/0980 WYONO WALTZ MILL RD
(SR3010 SEG 0040/0235)
0750/0324 BMSBN 64/8030/0750/0300
2 0 00000 0 00 0000+00
LICK RUN
0750/0300 BMSBG 64/8030/0750/0300
001585 FT 2 0 00000 0 00 0000+00
NC IN INNERLOOP D RD
INTER-BK SR 0070 SH
(SR0070 SEG 0530/1455)
0750/0000 LENGTH(AH 0980 BK 0825)

000760 FT

0510/0825 WALTZ MILL RD
(CNTY)
000760 FT 2 0 00000 0 00 0000+00
NC RAMP E RD
INTER-BK SR 0070 SH
(SR0070 SEG 0531/1710)
0510/0000 LENGTH(AH 0825 BK 0760)

000000 FT

INTER-AHD SR 0070 SH
0500/0760 (SR0070 SEG 0531/1424)
000000 FT 2 0 00000 0 00 0000+00
NC IN INNERLOOP E RD
WALTZ MILL RD
(CNTY)
MFC BEGIN = F
0500/0000 LENGTH(AH 0760 BK 0000)

EXTRACT DATE: 12/28/2024 ROADWAY MANAGEMENT SYSTEM PAGE NUMBER: 939
PRINT DATE: 12/30/2024 SLD COUNTY/SR - ANNUAL PRINT COUNTY: WESTMORELAND
DIR: N TOTAL LEN: .513 MI. DIST: 12-5 SR: 8028
LEFT MUN: SOUTH HUNTINGDON T RIGHT MUN: SOUTH HUNTINGDON T

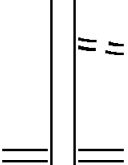

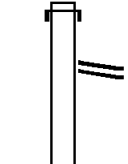

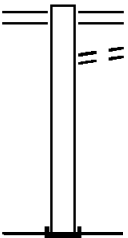
002710 FT



002710 FT
INTER-AHD SR 0070 SH
0752/0510 (SR0070 SEG 0510/2050)

EXTRACT DATE: 12/28/2024 ROADWAY MANAGEMENT SYSTEM PAGE NUMBER: 938
PRINT DATE: 12/30/2024 SLD COUNTY/SR - ANNUAL PRINT COUNTY: WESTMORELAND

DIR: N TOTAL LEN: .513 MI. DIST: 12-5 SR: 8028
LEFT MUN: SOUTH HUNTINGDON T RIGHT MUN: SOUTH HUNTINGDON T

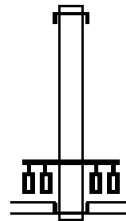
002200 FT		0752/0090 FROM 0031/0080 SH 002200 FT (CONN) NC RAMP C RD MT PLEASANT RD (SR0031 SEG 0080/0325) 5 0752/0000 LENGTH(AH 0510 BK 0760)
001440 FT		0502/0760 MT PLEASANT RD (SR0031 SEG 0070/1850) 001440 FT 0 0 00000 0 00 0000+00 NC RAMP B RD INTER-BK SR 0070 SH (SR0070 SEG 0511/1925) 5 0502/0000 LENGTH(AH 0760 BK 0405)
001035 FT		INTER-AHD SR 0070 SH 0262/0405 (SR0070 SEG 0511/0720) RAMP D-1 RD 0262/0145 (SR8028 SEG 0252/0145) 001035 FT 0 0 00000 0 00 0000+00 NC RAMP D MT PLEASANT RD (SR0031 SEG 0070/1850) 5 0262/0000 LENGTH(AH 0405 BK 0145)
000890 FT		INTER-AHD RAMP D RD 0252/0145 (SR8028 SEG 0262/0145) 000890 FT 0 0 00000 0 00 0000+00 NC RAMP D-1 RD INTER-BK MT PLEASANT RD (SR0031 SEG 0070/1660) 5 0252/0000 LENGTH(AH 0145 BK 0890)
000000 FT		0012/0890 MT PLEASANT RD (SR0031 SEG 0080/0325) 0012/0770 TO 0031/0080 SH (CONN) 000000 FT 0 0 00000 0 00 0000+00 NC RAMP A RD INTER-BK SR 0070 SH (SR0070 SEG 0510/0720) MFC BEGIN = F 5 0012/0000 LENGTH(AH 0890 BK 0000)

EXTRACT DATE: 12/28/2024 ROADWAY MANAGEMENT SYSTEM PAGE NUMBER: 937
PRINT DATE: 12/30/2024 SLD COUNTY/SR - ANNUAL PRINT COUNTY: WESTMORELAND

DIR: W TOTAL LEN: .786 MI. DIST: 12-5 SR: 8026
LEFT MUN: SOUTH HUNTINGDON T RIGHT MUN: SOUTH HUNTINGDON T

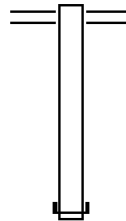
004148 FT

003670 FT



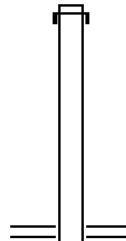
004148 FT
INTER-AHD SR 0070 SH
0750/0478 (SR0070 SEG 0490/0100)
003670 FT 2 0 00000 0 00 0000+00
NC RAMP B RD
FITZ HENRY RD
(SR3031 SEG 0020/2685)
INTER-BK RAMP C RD
(SR8026 SEG 0010/0745)
5 0750/0000 LENGTH(AH 0478 BK 1425)

002245 FT



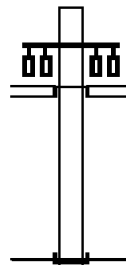
0272/1425 FITZ HENRY RD
(SR3031 SEG 0030/0735)
002245 FT 0 0 00000 0 00 0000+00
NC RAMP D RD
INTER-BK SR 0070 SH
(SR0070 SEG 0485/2135)
5 0272/0000 LENGTH(AH 1425 BK 1500)

000745 FT



INTER-AHD SR 0070 SH
0262/1500 (SR0070 SEG 0485/1165)
000745 FT 0 0 00000 0 00 0000+00
NC RAMP A RD
FITZ HENRY RD
(SR3031 SEG 0030/0735)
5 0262/0000 LENGTH(AH 1500 BK 0745)

000000 FT



INTER-AHD RAMP B RD
(SR8026 SEG 0750/0000)
FITZ HENRY RD
(SR3031 SEG 0020/2685)
0010/0745
000000 FT 0 0 00000 0 00 0000+00
NC RAMP C RD
INTER-BK SR 0070 SH
(SR0070 SEG 0484/1445)
MFC BEGIN = F
5 0010/0000 LENGTH(AH 0745 BK 0000)

EXTRACT DATE: 12/28/2024 ROADWAY MANAGEMENT SYSTEM PAGE NUMBER: 936
PRINT DATE: 12/30/2024 SLD COUNTY/SR - ANNUAL PRINT COUNTY: WESTMORELAND

DIR: S TOTAL LEN: 1.295 MI. DIST: 12-5 SR: 8024
LEFT MUN: ROSTRAVER T RIGHT MUN: ROSTRAVER T

006836 FT

005976 FT

004841 FT

004156 FT



006836 FT
INTER-AHD SR 0051 SH
0762/0860 (SR0051 SEG 0050/0785)
005976 FT 0 0 00000 0 00 0000+00
NC RAMP F RD
INTER-BK SR 0070 SH
(SR0070 SEG 0464/0000)
0762/0000 LENGTH(AH 0860 BK 1135)

INTER-AHD SR 0070 SH
0752/1135 (SR0070 SEG 0464/0503)
004841 FT 0 0 00000 0 00 0000+00
NC RAMP B RD
INTER-BK SR 0051 SH
(SR0051 SEG 0050/0310)
0752/0000 LENGTH(AH 1135 BK 0685)

INTER-AHD SR 0070 SH
0512/0685 (SR0070 SEG 0461/2650)
004156 FT 0 0 00000 0 00 0000+00
NC RAMP H RD
INTER-BK SR 0051 SH
(SR0051 SEG 0050/1455)
0512/0000 LENGTH(AH 0685 BK 0991)


INTER-AHD SR 0051 SH

EXTRACT DATE: 12/28/2024 ROADWAY MANAGEMENT SYSTEM PAGE NUMBER: 935
PRINT DATE: 12/30/2024 SLD COUNTY/SR - ANNUAL PRINT COUNTY: WESTMORELAND

DIR: S TOTAL LEN: 1.295 MI.
LEFT MUN: ROSTRAVER T

DIST: 12-5 SR: 8024
RIGHT MUN: ROSTRAVER T

003165 FT



0502/0991 (SR0051 SEG 0050/1855)

003165 FT 0 0 00000 0 00 0000+00


NC RAMP D RD

INTER-BK SR 0070 SH

(SR0070 SEG 0465/0325)

5 0502/0000 LENGTH(AH 0991 BK 0648)

002517 FT



INTER-AHD SR 0051 SH

0260/0648 (SR0051 SEG 0051/1480)

002517 FT 2 0 00000 0 00 0000+00

NC RAMP E RD

INTER-BK SR 0070 SH

(SR0070 SEG 0461/1975)

5 0260/0000 LENGTH(AH 0648 BK 0890)

001627 FT



INTER-AHD SR 0070 SH

0250/0890 (SR0070 SEG 0461/1640)

001627 FT 2 0 00000 0 00 0000+00


NC RAMP A RD

INTER-BK SR 0051 SH

(SR0051 SEG 0051/1885)

5 0250/0000 LENGTH(AH 0890 BK 0680)

000947 FT



INTER-AHD SR 0070 SH

0020/0680 (SR0070 SEG 0460/2045)

000947 FT 2 0 00000 0 00 0000+00

NC RAMP G RD

INTER-BK SR 0051 SH

(SR0051 SEG 0051/0835)

5 0020/0000 LENGTH(AH 0680 BK 0947)

000000 FT



INTER-AHD SR 0051 SH

0010/0947 (SR0051 SEG 0051/0550)

000000 FT 2 0 00000 0 00 0000+00

NC RAMP C RD

INTER-BK SR 0070 SH

(SR0070 SEG 0460/1595)

MFC BEGIN = F

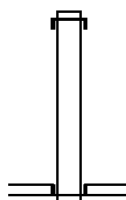
5 0010/0000 LENGTH(AH 0947 BK 0000)

EXTRACT DATE: 12/28/2024 ROADWAY MANAGEMENT SYSTEM PAGE NUMBER: 934
PRINT DATE: 12/30/2024 SLD COUNTY/SR - ANNUAL PRINT COUNTY: WESTMORELAND

DIR: S TOTAL LEN: .315 MI. DIST: 12-5 SR: 8022
LEFT MUN: ROSTRAVER T RIGHT MUN: ROSTRAVER T

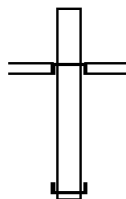
001665 FT

001304 FT



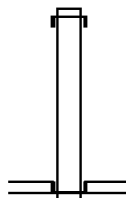
001665 FT
INTER-AHD SR 0070 SH
0750/0361 (SR0070 SEG 0440/1295)
001304 FT 2 0 00000 0 00 0000+00
NC RAMP TWENTYSEVEN RD
INDIAN HILL RD
(SR3011 SEG 0030/1665)
INTER-BK RAMP TWENTYEIGHT RD
(SR8022 SEG 0010/0386)
S 0750/0000 LENGTH(AH 0361 BK 0425)

000879 FT



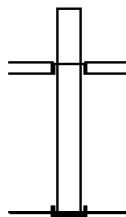
INTER-AHD RAMP TWENTYNINE RD
(SR8022 SEG 0250/0000)
INDIAN HILL RD
0500/0425 (SR3011 SEG 0040/0215)
000879 FT 2 0 00000 0 00 0000+00
NC RAMP TWENTYSIX RD
INTER-BK SR 0070 SH
(SR0070 SEG 0441/1370)
S 0500/0000 LENGTH(AH 0425 BK 0493)

000386 FT



INTER-AHD SR 0070 SH
0250/0493 (SR0070 SEG 0441/0451)
000386 FT 2 0 00000 0 00 0000+00
NC RAMP TWENTYNINE RD
INDIAN HILL RD
(SR3011 SEG 0040/0215)
INTER-BK RAMP TWENTYSIX RD
(SR8022 SEG 0500/0425)
S 0250/0000 LENGTH(AH 0493 BK 0386)

000000 FT



INTER-AHD RAMP TWENTYSEVEN RD
(SR8022 SEG 0750/0000)
INDIAN HILL RD
0010/0386 (SR3011 SEG 0030/1665)
000000 FT 2 0 00000 0 00 0000+00
NC RAMP TWENTYEIGHT RD
INTER-BK SR 0070 SH
(SR0070 SEG 0440/0565)
MFC BEGIN = F
S 0010/0000 LENGTH(AH 0386 BK 0000)

EXTRACT DATE: 12/28/2024 ROADWAY MANAGEMENT SYSTEM PAGE NUMBER: 933
PRINT DATE: 12/30/2024 SLD COUNTY/SR - ANNUAL PRINT COUNTY: WESTMORELAND

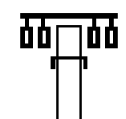
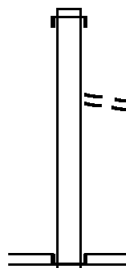
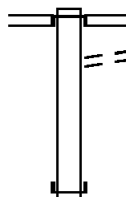
DIR: E TOTAL LEN: .738 MI. DIST: 12-5 SR: 8020
LEFT MUN: ROSTRAVER T RIGHT MUN: ROSTRAVER T

003899 FT

003249 FT

002479 FT

002090 FT



003899 FT
INTER-AHD PRICEDALE RD
(SR3003 SEG 0010/0000)
ROSTRAVER RD
0762/0650 (SR0201 SEG 0020/1080)
TO 0201/0020 SH
0762/0535 (CONN)
003249 FT 0 0 00000 0 00 0000+00
NC RAMP D RD
INTER-BK SR 0070 SH
(SR0070 SEG 0424/1103)
0762/0000 LENGTH(AH 0650 BK 0770)

INTER-AHD SR 0070 SH
0752/0770 (SR0070 SEG 0424/1361)
FROM 0201/0020 SH
0752/0099 (CONN)
002479 FT 0 0 00000 0 00 0000+00
NC RAMP C RD
ROSTRAVER RD
INTER-BK (SR0201 SEG 0020/1080)
PRICEDALE RD
(SR3003 SEG 0010/0000)
0752/0000 LENGTH(AH 0770 BK 0389)

INTER-AHD ROSTRAVER RD
(SR0201 SEG 0030/0030)
0500/0389
002090 FT 2 0 00000 0 00 0000+00
NC RAMP F RD

EXTRACT DATE: 12/28/2024 ROADWAY MANAGEMENT SYSTEM PAGE NUMBER: 932
PRINT DATE: 12/30/2024 SLD COUNTY/SR - ANNUAL PRINT COUNTY: WESTMORELAND


DIR: E TOTAL LEN: .738 MI.
LEFT MUN: ROSTRAVER T

DIST: 12-5 SR: 8020
RIGHT MUN: ROSTRAVER T



INTER-BK SR 0070 SH
(SR0070 SEG 0425/1182)
S 0500/0000 LENGTH(AH 0389 BK 0345)

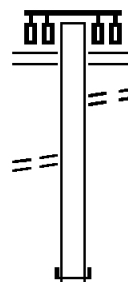
001745 FT



INTER-AHD TYROL BL
0270/0345 (SR3003 SEG 0020/0700)
001745 FT 2 0 00000 0 00 0000+00
NC RAMP RD
INTER-BK SR 0070 SH
(SR0070 SEG 0421/0825)
S 0270/0000 LENGTH(AH 0345 BK 0620)

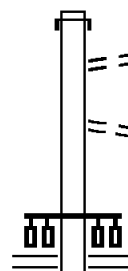
GREEN HILL RD
(TWP)

0260/0210
001125 FT



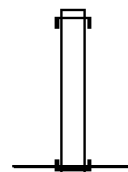
ROSTRAVER RD
(SR0201 SEG 0030/0000)
0260/0620
0260/0530 TO 0201/0020 SH
(CONN)
001125 FT 2 0 00000 0 00 0000+00
NC RAMP B RD
INTER-BK SR 0070 SH
(SR0070 SEG 0425/0378)
S 0260/0000 LENGTH(AH 0620 BK 0770)

000355 FT



INTER-AHD SR 0070 SH
0250/0770 (SR0070 SEG 0425/0087)
0250/0392 GREEN HILL RD
(TWP)
FROM 0201/0030 SH
0250/0062 (CONN)
000355 FT 2 0 00000 0 00 0000+00
NC RAMP A RD
ROSTRAVER RD
(SR0201 SEG 0030/0000)
S 0250/0000 LENGTH(AH 0770 BK 0355)

000000 FT



INTER-AHD SR 0070 SH
0010/0355 (SR0070 SEG 0420/2895)
000000 FT 2 0 00000 0 00 0000+00
NC RAMP E RD
INTER-BK TYROL BL
(SR3003 SEG 0010/1080)
MFC BEGIN = F
S 0010/0000 LENGTH(AH 0355 BK 0000)

EXTRACT DATE: 12/28/2024 ROADWAY MANAGEMENT SYSTEM PAGE NUMBER: 931
PRINT DATE: 12/30/2024 SLD COUNTY/SR - ANNUAL PRINT COUNTY: WESTMORELAND
DIR: W TOTAL LEN: .595 MI. DIST: 12-5 SR: 8018
LEFT MUN: HEMPFIELD T RIGHT MUN: HEMPFIELD T

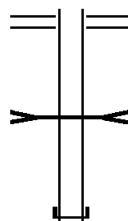
003139 FT

003139 FT WEST NEWTON ST

EXTRACT DATE: 12/28/2024 ROADWAY MANAGEMENT SYSTEM PAGE NUMBER: 930
PRINT DATE: 12/30/2024 SLD COUNTY/SR - ANNUAL PRINT COUNTY: WESTMORELAND

DIR: W TOTAL LEN: .595 MI. DIST: 12-5 SR: 8018
LEFT MUN: HEMPFIELD T RIGHT MUN: HEMPFIELD T

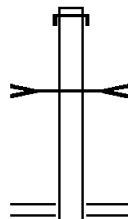
002424 FT



0260/0715 (SR0136 SEG 0371/0775)

ZELLARS RUN
STRUCTURE LENGTH 18 FT
BMSID 64/8018/0260/0070
2 0 00000 0 00 0000+00
INTER-BK LINCOLN HW
(SR0030 SEG 0281/1000)
5 0260/0000 LENGTH(AH 0715 BK 0956)

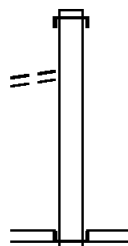
001468 FT



INTER-AHD LINCOLN HW
0250/0956 (SR0030 SEG 0281/0645)
ZELLARS RUN
STRUCTURE LENGTH 23 FT
0250/0709 BMSID 64/8018/0250/0709
001468 FT 2 0 00000 0 00 0000+00
WEST NEWTON ST
(SR0136 SEG 0371/0775)
5 0250/0000 LENGTH(AH 0956 BK 0630)

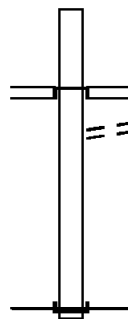
FROM 0136/0370 SH
(CONN)

0020/0080
000838 FT



INTER-AHD LINCOLN HW
0020/0630 (SR0030 SEG 0280/0685)
000838 FT 2 0 00000 0 00 0000+00
WEST NEWTON ST
(SR0136 SEG 0370/0417)
(SR0136 SEG 0371/0415)
INTER-BK MARYLAND AV
(T864)
5 0020/0000 LENGTH(AH 0630 BK 0838)

000000 FT



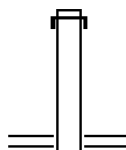
INTER-AHD MARYLAND AV
(T864)
WEST NEWTON ST
(SR0136 SEG 0370/0417)
(SR0136 SEG 0371/0415)
TO 0136/0371 SH
0010/0838 (CONN)
0010/0755
000000 FT 2 0 00000 0 00 0000+00
NC RAMP RD
INTER-BK LINCOLN HW
(SR0030 SEG 0280/0337)
MFC BEGIN = F
5 0010/0000 LENGTH(AH 0838 BK 0000)

EXTRACT DATE: 12/28/2024 ROADWAY MANAGEMENT SYSTEM PAGE NUMBER: 929
PRINT DATE: 12/30/2024 SLD COUNTY/SR - ANNUAL PRINT COUNTY: WESTMORELAND

DIR: S TOTAL LEN: .334 MI. DIST: 12-5 SR: 8016
LEFT MUN: NORTH BELLE VERNON B RIGHT MUN: NORTH BELLE VERNON B

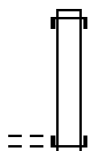
001763 FT

001387 FT



001763 FT
INTER-AHD SR 0070 SH
0750/0376 (SR0070 SEG 0414/0320)
001387 FT 2 0 00000 0 00 0000+00
NC RAMP NINETEEN RD
FAYETTE ST
(SR3007 SEG 0032/0951)
S 0750/0000 LENGTH(AH 0376 BK 0453)

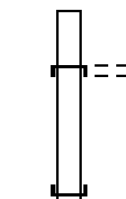
000934 FT



INTER-AHD SR 0070 SH
0514/0453 (SR0070 SEG 0415/0425)
000934 FT 0 0 00000 0 00 0000+00
NC RAMP TWENTY ONE RD
INTER-BK FAYETTE ST
(SR3007 SEG 0040/0447)
S 0514/0000 LENGTH(AH 0453 BK 0518)

BEACON ST
(TWP)

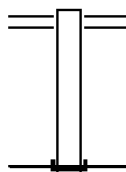
0514/0000



INTER-AHD FAYETTE ST
(SR3007 SEG 0040/0447)
BEACON ST
0502/0518 (TWP)
000416 FT 0 0 00000 0 00 0000+00
NC RAMP EIGHTEEN RD
INTER-BK SR 0070 SH
(SR0070 SEG 0415/0770)
S 0502/0000 LENGTH(AH 0518 BK 0416)

000416 FT

000000 FT



0010/0416 FAYETTE ST
(SR3007 SEG 0032/0898)
000000 FT 2 0 00000 0 00 0000+00
NC RAMP TWENTY RD
INTER-BK SR 0070 SH
(SR0070 SEG 0410/2205)
MFC BEGIN = F
S 0010/0000 LENGTH(AH 0416 BK 0000)

EXTRACT DATE: 12/28/2024 ROADWAY MANAGEMENT SYSTEM PAGE NUMBER: 928
PRINT DATE: 12/30/2024 SLD COUNTY/SR - ANNUAL PRINT COUNTY: WESTMORELAND

DIR: N TOTAL LEN: .670 MI. DIST: 12-5 SR: 8015
LEFT MUN: EAST HUNTINGDON T RIGHT MUN: EAST HUNTINGDON T

003540 FT

002830 FT

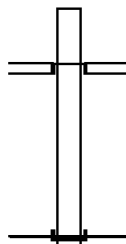
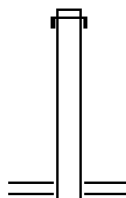
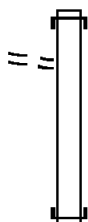
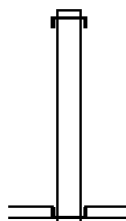
TO 3042/0010 SH
(CONN)

0500/0800

001910 FT

000785 FT

000000 FT



003540 FT
INTER-AHD CONNESVILL NEW STANTON
0750/0710 (SR0119 SEG 0100/0705)
002830 FT 0 0 00000 0 00 0000+00
NC RAMP C RD
WESTEC DR
(SR3042 SEG 0010/1525)
INTER-BK RAMP B RD
(SR8015 SEG 0010/0785)
0750/0000 LENGTH(AH 0710 BK 0920)

INTER-AHD WESTEC DR
0500/0920 (SR3042 SEG 0010/0835)

001910 FT 0 0 00000 0 00 0000+00
NC RAMP D RD
INTER-BK CONNESVILL NEW STANTON
(SR0119 SEG 0101/0880)
0500/0000 LENGTH(AH 0920 BK 1125)

INTER-AHD CONNESVILL NEW STANTON
0250/1125 (SR0119 SEG 0091/2185)

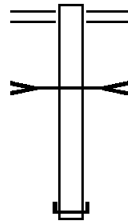
000785 FT 0 0 00000 0 00 0000+00
NC RAMP A RD
WESTEC DR
(SR3042 SEG 0010/0880)
0250/0000 LENGTH(AH 1125 BK 0785)

INTER-AHD RAMP C RD
(SR8015 SEG 0750/0000)
WESTEC DR
0010/0785 (SR3042 SEG 0010/1525)

000000 FT 0 0 00000 0 00 0000+00
NC RAMP B RD
INTER-BK CONNESVILL NEW STANTON
(SR0119 SEG 0090/2635)
MFC BEGIN = F
0010/0000 LENGTH(AH 0785 BK 0000)

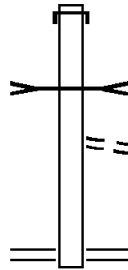
EXTRACT DATE: 12/28/2024 ROADWAY MANAGEMENT SYSTEM PAGE NUMBER: 927
 PRINT DATE: 12/30/2024 SLD COUNTY/SR - ANNUAL PRINT COUNTY: WESTMORELAND
 DIR: W TOTAL LEN: .615 MI. DIST: 12-5 SR: 8014
 LEFT MUN: NORTH BELLE VERNON B RIGHT MUN: NORTH BELLE VERNON B

003245 FT



003245 FT MAIN ST
 0762/0533 (SR0906 SEG 0070/0705)
 SPEERS RUN
 STRUCTURE LENGTH 28 FT
 0762/0064 BMSID 64/8014/0762/0064
 002712 FT 0 0 00000 0 00 0000+00
 NC LOOP 3 RAMP RD
 INTER-BK SR 0070 SH
 (SR0070 SEG 0404/0417)
 0762/0000 LENGTH(AH 0533 BK 1060)

002712 FT



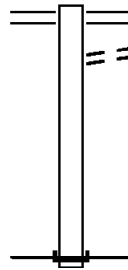
INTER-AHD SR 0070 SH
 0752/1060 (SR0070 SEG 0404/0985)
 SPEERS RUN
 STRUCTURE LENGTH 28 FT
 0752/0653 BMSID 64/8014/0762/0064
 FROM 0906/0070 SH
 0752/0115 (CONN)
 001652 FT 0 0 00000 0 00 0000+00
 NC LOOP 4 RAMP RD
 MAIN ST
 (SR0906 SEG 0070/0705)
 0752/0000 LENGTH(AH 1060 BK 0632)

001652 FT



INTER-AHD SR 0070 SH
 0512/0632 (SR0070 SEG 0405/0431)
 FROM 0906/0010 SH
 0512/0090 (CONN)
 001020 FT 0 0 00000 0 00 0000+00
 NC LOOP 2 RAMP RD
 BELLE VERNON MONESSEN R
 (SR0906 SEG 0010/0208)
 0512/0000 LENGTH(AH 0632 BK 1020)

001020 FT



BELLE VERNON MONESSEN R
 0502/1020 (SR0906 SEG 0010/0216)
 TO 0906/0010 SH
 0502/0900 (CONN)
 000000 FT 0 0 00000 0 00 0000+00
 NC LOOP 1 RAMP RD
 INTER-BK SR 0070 SH
 (SR0070 SEG 0405/0895)
 MFC BEGIN = F
 0502/0000 LENGTH(AH 1020 BK 0000)

000000 FT

EXTRACT DATE: 12/28/2024 ROADWAY MANAGEMENT SYSTEM PAGE NUMBER: 926
PRINT DATE: 12/30/2024 SLD COUNTY/SR - ANNUAL PRINT COUNTY: WESTMORELAND

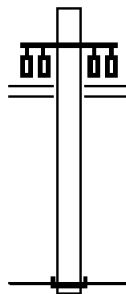
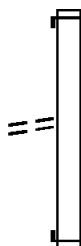
DIR: S TOTAL LEN: .428 MI. DIST: 12-5 SR: 8013
LEFT MUN: SALEM T RIGHT MUN: SALEM T

LC FROM T627 RD
(CONN)

002260 FT

0500/0080
001120 FT

000000 FT



002260 FT
INTER-AHD TURNPIKE RAMP RD TOLL 6
0500/1140 (TNPK)

001120 FT 0 0 00000 0 00 0000+00
NC RAMP QO RD
INTER-BK BRICK HILL RD
(T627)
5 0500/0000 LENGTH(AH 1140 BK 1120)

BUSINESS RT 66 RD
(SR0066 SEG 0130/1435)
BRICK HILL RD
(T627)

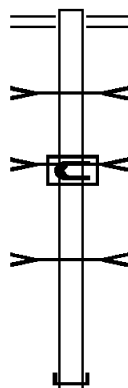
0020/1120

000000 FT 0 0 00000 0 00 0000+00
NC RAMP PP RD
INTER-BK TURNPIKE RAMP RD TOLL 6
(TNPK)
MFC BEGIN = F
5 0020/0000 LENGTH(AH 1120 BK 0000)

EXTRACT DATE: 12/28/2024 ROADWAY MANAGEMENT SYSTEM PAGE NUMBER: 925
PRINT DATE: 12/30/2024 SLD COUNTY/SR - ANNUAL PRINT COUNTY: WESTMORELAND

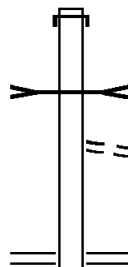
DIR: E TOTAL LEN: .686 MI. DIST: 12-5 SR: 8011
LEFT MUN: ROSTRAVER T RIGHT MUN: ROSTRAVER T

003621 FT



003621 FT ROSTRAVER RD
0762/0671 (SR0201 SEG 0120/0520)
POLLOCK RUN
STRUCTURE LENGTH 16 FT
0762/0482 BMSID 64/8011/0762/0482
B POLLOCK RN
STRUCTURE LENGTH 14 FT
0762/0068 BMSID 64/8011/0762/0068
0762/0049 POLLOCK RUN
STRUCTURE LENGTH 15 FT
0762/0034 BMSID 64/8011/0750/0034
002950 FT 0 0 00000 0 00 0000+00
NC RAMP F RD
INTER-BK SR 0051 SH
(SR0051 SEG 0100/2380)
5 0762/0000 LENGTH(AH 0671 BK 0655)

002950 FT



INTER-AHD SR 0051 SH
0752/0655 (SR0051 SEG 0100/2685)
POLLOCK RUN
STRUCTURE LENGTH 16 FT
0752/0158 BMSID 64/8011/0762/0482
FROM 0201/0130 SH
0752/0120 (CONN)
002295 FT 0 0 00000 0 00 0000+00
NC RAMP G RD
ROSTRAVER RD
(SR0201 SEG 0120/0520)
5 0752/0000 LENGTH(AH 0655 BK 0275)

002295 FT

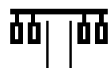


INTER-AHD PLEASANT VILLAGE RD
(TWP)
RAMP A RD
0512/0275 (SR8011 SEG 0502/0448)
0512/0268 BMSID 64/8011/0510/0448
0 0 00000 0 0 0000+00
P3
POLLOCK RUN
0512/0253 BMSBG 64/8011/0510/0448
002020 FT 0 0 00000 0 00 0000+00
NC LOOP A RAMP RD
ROSTRAVER RD
(SR0201 SEG 0110/1640)

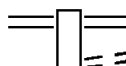
002020 FT

EXTRACT DATE: 12/28/2024 ROADWAY MANAGEMENT SYSTEM PAGE NUMBER: 924
PRINT DATE: 12/30/2024 SLD COUNTY/SR - ANNUAL PRINT COUNTY: WESTMORELAND

DIR: E TOTAL LEN: .686 MI. DIST: 12-5 SR: 8011
LEFT MUN: ROSTRAVER T RIGHT MUN: ROSTRAVER T



5 0512/0000 LENGTH(AH 0275 BK 0745)



0502/0745 ROSTRAVER RD
(SR0201 SEG 0110/1640)
0502/0670 TO 0201/0110 SH
(CONN)



0502/0463 BMSBN 64/8011/0510/0448
0 00000 0 0 0000+00
P3
LOOP A RAMP RD
(SR8011 SEG 0512/0275)
PLEASANT VILLAGE RD
(TWP)



0502/0448 POLLOCK RUN
BMSBG 64/8011/0510/0448
0502/0150 BMSBN 64/8011/0502/0134
0 00000 0 0 0000+00

001275 FT



0502/0134 POLLOCK RUN
001275 FT BMSBG 64/8011/0502/0134
0 0 00000 0 00 0000+00
NC RAMP A RD
INTER-BK SR 0051 SH
(SR0051 SEG 0101/2600)

5 0502/0000 LENGTH(AH 0745 BK 0535)



000740 FT

INTER-AHD RAMP SPUR E RD
0260/0535 (SR8011 SEG 0250/0375)
000740 FT 0 0 00000 0 00 0000+00
NC RAMP SWEENEY RD
INTER-BK ROSTRAVER RD
(SR0201 SEG 0110/0460)

5 0260/0000 LENGTH(AH 0535 BK 0740)



RAMP SWEENEY RD
(SR8011 SEG 0260/0535) 0250/0375
000000 FT

INTER-AHD SR 0051 SH
0250/0740 (SR0051 SEG 0101/0050)

000000 FT 2 0 00288 5 00 0000+00
NC RAMP SPUR E RD
INTER-BK ROSTRAVER RD
(SR0201 SEG 0110/0000)
MFC BEGIN = F

5 0250/0000 LENGTH(AH 0740 BK 0000)

EXTRACT DATE: 12/28/2024 ROADWAY MANAGEMENT SYSTEM PAGE NUMBER: 923
PRINT DATE: 12/30/2024 SLD COUNTY/SR - ANNUAL PRINT COUNTY: WESTMORELAND

DIR: N TOTAL LEN: .999 MI. DIST: 12-5 SR: 8010
LEFT MUN: UNITY T RIGHT MUN: UNITY T

005275 FT

004622 FT

004067 FT

003234 FT



005275 FT
INTER-AHD LINCOLN HW
0760/0653 (SR0030 SEG 0500/0945)
004622 FT 2 0 00000 0 00 0000+00
NC RAMP F RD
INTER-BK LATROBE ST
(SR0982 SEG 0230/0312)
5 0760/0000 LENGTH(AH 0653 BK 0555)

INTER-AHD LATROBE ST
0750/0555 (SR0982 SEG 0230/0555)
004067 FT 2 0 00000 0 00 0000+00
NC RAMP B RD
INTER-BK LINCOLN HW
(SR0030 SEG 0500/0665)
5 0750/0000 LENGTH(AH 0555 BK 0833)

INTER-AHD LATROBE ST
0510/0833 (SR0982 SEG 0230/1465)
003234 FT 2 0 00000 0 00 0000+00
NC RAMP E RD
INTER-BK LINCOLN HW
(SR0030 SEG 0501/0935)

EXTRACT DATE: 12/28/2024 ROADWAY MANAGEMENT SYSTEM PAGE NUMBER: 922
PRINT DATE: 12/30/2024 SLD COUNTY/SR - ANNUAL PRINT COUNTY: WESTMORELAND

DIR: N TOTAL LEN: .999 MI. DIST: 12-5 SR: 8010
LEFT MUN: UNITY T RIGHT MUN: UNITY T

002672 FT



5 0510/0000 LENGTH(AH 0833 BK 0562)

INTER-AHD LINCOLN HW
0500/0562 (SR0030 SEG 0501/0660)
002672 FT 2 0 00000 0 00 0000+00

NC RAMP A RD
INTER-BK LATROBE ST
(SR0982 SEG 0230/1200)

5 0500/0000 LENGTH(AH 0562 BK 0575)

002097 FT



INTER-AHD LATROBE ST
0260/0575 (SR0982 SEG 0231/1315)
002097 FT 2 0 00000 0 00 0000+00

NC RAMP D RD
INTER-BK LINCOLN HW
(SR0030 SEG 0501/0190)

5 0260/0000 LENGTH(AH 0575 BK 0758)

001339 FT



INTER-AHD LINCOLN HW
0250/0758 (SR0030 SEG 0501/0060)

001339 FT 2 0 00000 0 00 0000+00

NC RAMP H RD
INTER-BK LATROBE ST
(SR0982 SEG 0231/1660)

5 0250/0000 LENGTH(AH 0758 BK 0608)

000731 FT



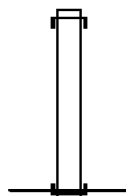
INTER-AHD LINCOLN HW
0020/0608 (SR0030 SEG 0500/0250)

000731 FT 2 0 00000 0 00 0000+00

NC RAMP C RD
INTER-BK LATROBE ST
(SR0982 SEG 0231/0485)

5 0020/0000 LENGTH(AH 0608 BK 0731)

000000 FT



INTER-AHD LATROBE ST
0010/0731 (SR0982 SEG 0231/0260)


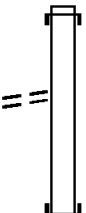
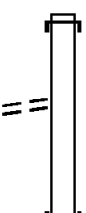

000000 FT 2 0 00000 0 00 0000+00

NC RAMP G RD
INTER-BK LINCOLN HW
(SR0030 SEG 0500/0095)

5 0010/0000 LENGTH(AH 0731 BK 0000)

EXTRACT DATE: 12/28/2024 ROADWAY MANAGEMENT SYSTEM PAGE NUMBER: 921
PRINT DATE: 12/30/2024 SLD COUNTY/SR - ANNUAL PRINT COUNTY: WESTMORELAND

DIR: E TOTAL LEN: .562 MI. DIST: 12-5 SR: 8009
LEFT MUN: SOUTHWEST GREENSBURG B RIGHT MUN: SOUTHWEST GREENSBURG B

TO 0119/0290 SH (CONN)	002969 FT 0260/0500 002385 FT		002969 FT INTER-AHD MAIN ST 0260/0584 (SR0119 SEG 0291/1815) 002385 FT 2 0 00000 0 00 0000+00 NC RAMP B INNER LOOP RD INTER-BK LINCOLN HW (SR0030 SEG 0301/0385) 5 0260/0000 LENGTH(AH 0584 BK 0827)
FROM 0119/0290 SH (CONN)	0250/0090 001558 FT		INTER-AHD LINCOLN HW 0250/0827 (SR0030 SEG 0301/0000) 001558 FT 2 0 00000 0 00 0000+00 NC RAMP A RD INTER-BK MAIN ST (SR0119 SEG 0291/1905) 5 0250/0000 LENGTH(AH 0827 BK 0700)
FROM 0119/0290 SH (CONN)	0020/0075 000858 FT		INTER-AHD LINCOLN HW 0020/0700 (SR0030 SEG 0300/0095) 000858 FT 2 0 00000 0 00 0000+00 NC RAMP C INNER LOOP RD INTER-BK MAIN ST (SR0119 SEG 0291/1385) 5 0020/0000 LENGTH(AH 0700 BK 0858)
TO 0119/0290 SH (CONN)	0010/0705 000000 FT		INTER-AHD MAIN ST 0010/0858 (SR0119 SEG 0291/1275) 000000 FT 2 0 00000 0 00 0000+00 NC RAMP D RD INTER-BK LINCOLN HW (SR0030 SEG 0290/2700) MFC BEGIN = F 5 0010/0000 LENGTH(AH 0858 BK 0000)

EXTRACT DATE: 12/28/2024 ROADWAY MANAGEMENT SYSTEM PAGE NUMBER: 920
PRINT DATE: 12/30/2024 SLD COUNTY/SR - ANNUAL PRINT COUNTY: WESTMORELAND

DIR: S TOTAL LEN: .061 MI. DIST: 12-5 SR: 8008
LEFT MUN: HEMPFIELD T RIGHT MUN: HEMPFIELD T

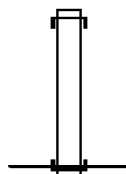



000320 FT

000220 FT

000160 FT

000085 FT

000000 FT



000320 FT
INTER-AHD LINCOLN HW
0752/0100 (SR0030 SEG 0310/0350)
000220 FT 0 0 00000 0 00 0000+00
NC CEDAR ST RAMP A
INTER-BK CEDAR ST
(T943)
S 0752/0000 LENGTH(AH 0100 BK 0060)

INTER-AHD CEDAR ST
0512/0060 (T943)
000160 FT 0 0 00000 0 00 0000+00
NC CEDAR ST RAMP D
INTER-BK LINCOLN HW
(SR0030 SEG 0311/0355)
S 0512/0000 LENGTH(AH 0060 BK 0075)

INTER-AHD LINCOLN HW
0252/0075 (SR0030 SEG 0311/0260)
000085 FT 0 0 00000 0 00 0000+00
NC CEDAR ST RAMP C
INTER-BK CEDAR ST
(T943)
S 0252/0000 LENGTH(AH 0075 BK 0085)

INTER-AHD CEDAR ST
0012/0085 (T943)
000000 FT 0 0 00000 0 00 0000+00
NC CEDAR ST RAMP B
INTER-BK LINCOLN HW
(SR0030 SEG 0310/0225)
MFC BEGIN = F
S 0012/0000 LENGTH(AH 0085 BK 0000)

EXTRACT DATE: 12/28/2024 ROADWAY MANAGEMENT SYSTEM PAGE NUMBER: 919
PRINT DATE: 12/30/2024 SLD COUNTY/SR - ANNUAL PRINT COUNTY: WESTMORELAND
DIR: N TOTAL LEN: 1.249 MI. DIST: 12-5 SR: 8007
LEFT MUN: NEW STANTON B RIGHT MUN: NEW STANTON B

006597 FT

006597 FT
INTER-AHD YOUNGWOOD GREENSBURG RD
0750/1173 (SR0119 SEG 0171/0515)

005424 FT

005424 FT 2 0 00000 0 00 0000+00
NC RAMP F RD
INTER-BK RAMP F TO SR 0119 SB SH
(GOVT)
5 0750/0000 LENGTH(AH 1173 BK 0260)

005164 FT

INTER-AHD NEW STANTON YOUNGWOOD R
0510/0260 (SR3091 SEG 0021/1790)
005164 FT 0 0 00000 0 00 0000+00
TURNPIKE RAMP RD

EXTRACT DATE: 12/28/2024 ROADWAY MANAGEMENT SYSTEM PAGE NUMBER: 918
PRINT DATE: 12/30/2024 SLD COUNTY/SR - ANNUAL PRINT COUNTY: WESTMORELAND

DIR: N TOTAL LEN: 1.249 MI. DIST: 12-5 SR: 8007
LEFT MUN: NEW STANTON B RIGHT MUN: NEW STANTON B

003999 FT

002264 FT

000000 FT

(TNPK)
NC RAMP D RD
INTER-BK TURNPIKE RAMP RD TOLL 6
(TNPK)
5 0510/0000 LENGTH(AH 0260 BK 1165)

INTER-AHD RAMP C TO SR 0119 SB
0500/1165 (GOVT)

003999 FT 0 0 00000 0 00 0000+00
NC RAMP C RD
INTER-BK NEW STANTON YOUNGWOOD R
(SR3091 SEG 0021/2240)
5 0500/0000 LENGTH(AH 1165 BK 1735)

INTER-AHD CONNESVILL NEW STANTON
0250/1735 (SR0119 SEG 0161/0490)
0250/1199 BMSSEN 64/8007/0250/0855
0 0 00000 0 00 0000+00
0250/0855 SEWICKLEY CK
BMSBG 64/8007/0250/0855

B JACKS RUN
STRUCTURE LENGTH 23 FT
0250/0115 BMSID 64/8007/0250/0115
002264 FT 2 0 00000 0 00 0000+00
NC RAMP A RD
INTER-BK NEW STANTON YOUNGWOOD R
(SR3091 SEG 0020/1360)
5 0250/0000 LENGTH(AH 1735 BK 2264)

INTER-AHD YOUNGWOOD GREENSBURG RD
0010/2264 (SR0119 SEG 0170/0895)
0010/1488 BMSSEN 64/8007/0010/0915
0 0 00000 0 00 0000+00
0010/0915 SEWICKLEY CK
BMSBG 64/8007/0010/0915

000000 FT 2 0 00000 0 00 0000+00
NC RAMP H RD
INTER-BK CONNESVILL NEW STANTON
(SR0119 SEG 0160/0360)
MFC BEGIN = F
5 0010/0000 LENGTH(AH 2264 BK 0000)

EXTRACT DATE: 12/28/2024 ROADWAY MANAGEMENT SYSTEM PAGE NUMBER: 917
PRINT DATE: 12/30/2024 SLD COUNTY/SR - ANNUAL PRINT COUNTY: WESTMORELAND

DIR: S TOTAL LEN: .386 MI. DIST: 12-5 SR: 8006
LEFT MUN: HEMPFIELD T RIGHT MUN: HEMPFIELD T

002036 FT

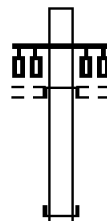
001484 FT



002036 FT
INTER-AHD LINCOLN HW
0750/0552 (SR0030 SEG 0320/1935)
001484 FT 2 0 00000 0 00 0000+00
NC RAMP C RD
MT PLEASANT RD
(CNTY)

INTER-BK RAMP A RD
(SR8006 SEG 0010/0469)
0750/0000 LENGTH(AH 0552 BK 0524)

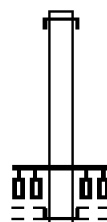
000960 FT



INTER-AHD RAMP B RD
(SR8006 SEG 0250/0000)
MT PLEASANT RD
(CNTY)

0500/0524
000960 FT 2 0 00000 0 00 0000+00
NC RAMP D RD
INTER-BK LINCOLN HW
(SR0030 SEG 0321/1915)
0500/0000 LENGTH(AH 0524 BK 0491)

000469 FT



INTER-AHD LINCOLN HW
0250/0491 (SR0030 SEG 0321/0840)
000469 FT 2 0 00000 0 00 0000+00
NC RAMP B RD
MT PLEASANT RD
(CNTY)

INTER-BK RAMP D RD
(SR8006 SEG 0500/0524)
0250/0000 LENGTH(AH 0491 BK 0469)

000000 FT



INTER-AHD RAMP C RD
(SR8006 SEG 0750/0000)
MT PLEASANT RD
(CNTY)

0010/0469
000000 FT 2 0 00000 0 00 0000+00
NC RAMP A RD
INTER-BK LINCOLN HW
(SR0030 SEG 0320/0855)
MFC BEGIN = F
0010/0000 LENGTH(AH 0469 BK 0000)

EXTRACT DATE: 12/28/2024 ROADWAY MANAGEMENT SYSTEM PAGE NUMBER: 916
PRINT DATE: 12/30/2024 SLD COUNTY/SR - ANNUAL PRINT COUNTY: WESTMORELAND
DIR: W TOTAL LEN: 1.603 MI. DIST: 12-5 SR: 8005
LEFT MUN: HEMPFIELD T RIGHT MUN: HEMPFIELD T

008465 FT

008465 FT
INTER-AHD TECHNOLOGY DR
0750/2000 (SR3095 SEG 0021/2340)

006465 FT

006465 FT 2 0 00000 0 00 0000+00

EXTRACT DATE: 12/28/2024 ROADWAY MANAGEMENT SYSTEM PAGE NUMBER: 915
PRINT DATE: 12/30/2024 SLD COUNTY/SR - ANNUAL PRINT COUNTY: WESTMORELAND

DIR: W TOTAL LEN: 1.603 MI. DIST: 12-5 SR: 8005
LEFT MUN: HEMPFIELD T RIGHT MUN: HEMPFIELD T

005130 FT

002115 FT

000000 FT

NC SPUR A RAMP RD
INTER-BK CONNESVILL NEW STANTON
(SR0119 SEG 0130/0605)
S 0750/0000 LENGTH(AH 2000 BK 1335)

INTER-AHD TECHNOLOGY DR
0500/1335 (SR3095 SEG 0021/1840)

005130 FT 2 0 00000 0 00 0000+00
NC RAMP Q RD
INTER-BK CONNESVILL NEW STANTON
(SR0119 SEG 0131/1170)
S 0500/0000 LENGTH(AH 1335 BK 3015)

INTER-AHD CONNESVILL NEW STANTON
0250/3015 (SR0119 SEG 0121/0615)

002115 FT 2 0 00000 0 00 0000+00
NC RAMP N RD
INTER-BK TECHNOLOGY DR
(SR3095 SEG 0020/0000)
S 0250/0000 LENGTH(AH 3015 BK 2115)

INTER-AHD CONNESVILL NEW STANTON
0010/2115 (SR0119 SEG 0140/0000)

000000 FT 2 0 00000 0 00 0000+00
NC SPUR A RAMP RD
INTER-BK TECHNOLOGY DR
(SR3095 SEG 0020/2321)
MFC BEGIN = F
S 0010/0000 LENGTH(AH 2115 BK 0000)

EXTRACT DATE: 12/28/2024 ROADWAY MANAGEMENT SYSTEM PAGE NUMBER: 914
PRINT DATE: 12/30/2024 SLD COUNTY/SR - ANNUAL PRINT COUNTY: WESTMORELAND

DIR: E TOTAL LEN: .638 MI. DIST: 12-5 SR: 8004
LEFT MUN: HEMPFIELD T RIGHT MUN: HEMPFIELD T

003369 FT

003369 FT
INTER-AHD LINCOLN HW
0250/2654 (SR0030 SEG 0261/1800)

000715 FT

000715 FT 2 0 00000 0 00 0000+00
NC RAMP A RD
INTER-BK OTTERMAN ST
(SR3026 SEG 0041/0000)
5 0250/0000 LENGTH(AH 2654 BK 0715)

TOLLGATE HILL RD
(SR3026 SEG 0030/0110)
(SR3026 SEG 0031/0055) 0010/0635

000000 FT

INTER-AHD TOLLGATE HILL RD
0010/0715 (SR3026 SEG 0030/0110)
TOLLGATE HILL RD
(SR3026 SEG 0030/0110)
0010/0635 (SR3026 SEG 0031/0055)
TO 3026/0031 SH
0010/0530 (CONN)
000000 FT 2 0 00000 0 00 0000+00
NC RAMP B RD
INTER-BK LINCOLN HW
(SR0030 SEG 0270/0522)
MFC BEGIN = F
5 0010/0000 LENGTH(AH 0715 BK 0000)

EXTRACT DATE: 12/28/2024 ROADWAY MANAGEMENT SYSTEM PAGE NUMBER: 913
PRINT DATE: 12/30/2024 SLD COUNTY/SR - ANNUAL PRINT COUNTY: WESTMORELAND
DIR: E TOTAL LEN: .515 MI. DIST: 12-5 SR: 8003
LEFT MUN: EAST HUNTINGDON T RIGHT MUN: EAST HUNTINGDON T

002721 FT

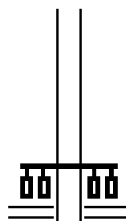
002079 FT



002721 FT
INTER-AHD NEW STANTON RD
0750/0642 (SR0119 SEG 0070/0610)
002079 FT 2 0 00000 0 00 0000+00

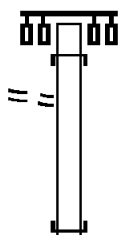
EXTRACT DATE: 12/28/2024 ROADWAY MANAGEMENT SYSTEM PAGE NUMBER: 912
PRINT DATE: 12/30/2024 SLD COUNTY/SR - ANNUAL PRINT COUNTY: WESTMORELAND

DIR: E TOTAL LEN: .515 MI. DIST: 12-5 SR: 8003
LEFT MUN: EAST HUNTINGDON T RIGHT MUN: EAST HUNTINGDON T



NC RAMP M RD
MT PLEASANT RD
(SR0031 SEG 0231/2580)
(SR0031 SEG 0230/2650)
MT PLEASANT RD
(SR0031 SEG 0230/2650)
(SR0031 SEG 0231/2580)

5 0750/0000 LENGTH(AH 0642 BK 0610)



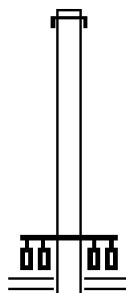
INTER-AHD MT PLEASANT RD
(SR0031 SEG 0231/2140)

0500/0610

001469 FT 2 0 00000 0 00 0000+00

NC RAMP L RD
INTER-BK NEW STANTON RD
(SR0119 SEG 0071/0595)

5 0500/0000 LENGTH(AH 0610 BK 0679)

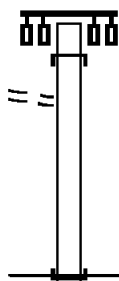


INTER-AHD NEW STANTON RD
0250/0679 (SR0119 SEG 0061/1500)

000790 FT 2 0 00000 0 00 0000+00

NC RAMP J RD
MT PLEASANT RD
(SR0031 SEG 0230/2255)
(SR0031 SEG 0231/2190)
MT PLEASANT RD
(SR0031 SEG 0231/2190)
(SR0031 SEG 0230/2255)

5 0250/0000 LENGTH(AH 0679 BK 0790)



INTER-AHD MT PLEASANT RD
(SR0031 SEG 0230/2710)

0010/0790

000000 FT 2 0 00000 0 00 0000+00

NC RAMP K RD
INTER-BK NEW STANTON RD
(SR0119 SEG 0060/1430)

5 0010/0000 LENGTH(AH 0790 BK 0000)

TO 0031/0230 SH
(CONN)

0500/0500
001469 FT

000790 FT

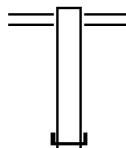
TO 0031/0230 SH
(CONN)

0010/0615
000000 FT

EXTRACT DATE: 12/28/2024 ROADWAY MANAGEMENT SYSTEM PAGE NUMBER: 911
PRINT DATE: 12/30/2024 SLD COUNTY/SR - ANNUAL PRINT COUNTY: WESTMORELAND

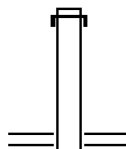
DIR: S TOTAL LEN: .342 MI. DIST: 12-5 SR: 8002
LEFT MUN: HEMPFIELD T RIGHT MUN: HEMPFIELD T

001804 FT
001584 FT



001804 FT EDNA RD
0260/0220 (SR3077 SEG 0050/0000)
001584 FT 2 0 00000 0 00 0000+00
NC RAMP A SP INNER RD
INTER-BK LINCOLN HW
(SR0030 SEG 0171/0120)
5 0260/0000 LENGTH(AH 0220 BK 0350)

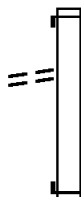
001234 FT



INTER-AHD LINCOLN HW
0250/0350 (SR0030 SEG 0171/0000)
001234 FT 2 0 00000 0 00 0000+00
NC RAMP A SP OUTER RD
EDNA RD
(SR3077 SEG 0050/0020)
5 0250/0000 LENGTH(AH 0350 BK 0529)

FROM 3077/0040 SH
(CONN)

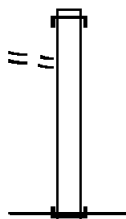
0020/0130
000705 FT



INTER-AHD LINCOLN HW
0020/0529 (SR0030 SEG 0170/0080)
000705 FT 2 0 00000 0 00 0000+00
NC RAMP B SP INNER RD
INTER-BK EDNA RD
(SR3077 SEG 0040/2800)
5 0020/0000 LENGTH(AH 0529 BK 0705)

TO 3077/0040 SH
(CONN)

0010/0450
000000 FT



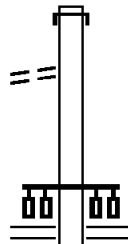
INTER-AHD EDNA RD
0010/0705 (SR3077 SEG 0040/2585)
000000 FT 2 0 00000 0 00 0000+00
NC RAMP B SP OUTER RD
INTER-BK LINCOLN HW
(SR0030 SEG 0170/0000)
MFC BEGIN = F
5 0010/0000 LENGTH(AH 0705 BK 0000)

EXTRACT DATE: 12/28/2024 ROADWAY MANAGEMENT SYSTEM PAGE NUMBER: 910
 PRINT DATE: 12/30/2024 SLD COUNTY/SR - ANNUAL PRINT COUNTY: WESTMORELAND
 DIR: E TOTAL LEN: .509 MI. DIST: 12-5 SR: 8001
 LEFT MUN: EAST HUNTINGDON T RIGHT MUN: EAST HUNTINGDON T

FROM 0819/0093 SH
 (CONN)

002687 FT

0750/0050
 002155 FT



002687 FT
 INTER-AHD NEW STANTON RD
 0750/0532 (SR0119 SEG 0020/1600)

002155 FT 2 0 64126 0 00 0108+61
 NC RAMP H RD
 MT PLEASANT SCOTTDALE R
 (SR0819 SEG 0093/0277)
 (SR0819 SEG 0092/0277)

INTER-BK RAMP F RD

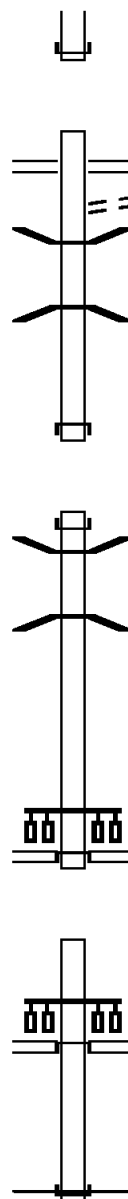
EXTRACT DATE: 12/28/2024 ROADWAY MANAGEMENT SYSTEM PAGE NUMBER: 909
PRINT DATE: 12/30/2024 SLD COUNTY/SR - ANNUAL PRINT COUNTY: WESTMORELAND

DIR: E TOTAL LEN: .509 MI. DIST: 12-5 SR: 8001
LEFT MUN: EAST HUNTINGDON T RIGHT MUN: EAST HUNTINGDON T

001363 FT

000456 FT

000000 FT



0750/0000 (SR8001 SEG 0010/0456)
LENGTH(AH 0532 BK 0792)

0260/0792 MT PLEASANT SCOTTDALE R
(SR0819 SEG 0083/0520)
0260/0730 (SR0819 SEG 0082/0755)
0260/0193 TO 0819/0082 SH
(CONN)
BMSSEN 64/8001/0260/0147
0 0 00000 0 00 0000+00
SHERRICK RUN
0260/0147 BMSBG 64/8001/0260/0147
001363 FT 0 0 00000 0 00 0000+00
INTER-AHD CONNELLSVL NEW STANTON
(SR0119 SEG 0021/0400)
NC RAMP G RD
0260/0000 LENGTH(AH 0792 BK 0907)

INTER-BK CONNELLSVL NEW STANTON
0252/0907 (SR0119 SEG 0011/3615)
0252/0702 BMSSEN 64/8001/0252/0652
0 0 00000 0 00 0000+00
SHERRICK RUN
0252/0652 BMSBG 64/8001/0252/0652
000456 FT 0 0 00000 0 00 0000+00
INTER-AHD SMOUSE RD
(T511)
NC RAMP E RD
MT PLEASANT SCOTTDALE R
(SR0819 SEG 0083/0495)
(SR0819 SEG 0082/0730)
0252/0000 LENGTH(AH 0907 BK 0456)

INTER-AHD RAMP H RD
(SR8001 SEG 0750/0000)
MT PLEASANT SCOTTDALE R
(SR0819 SEG 0092/0277)
(SR0819 SEG 0093/0277)
0010/0456
000000 FT 1 0 01015 0 00 0030+61
NC RAMP F RD
INTER-BK NEW STANTON RD
(SR0119 SEG 0020/0540)
MFC BEGIN = F
0010/0000 LENGTH(AH 0456 BK 0000)

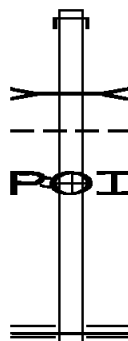
EXTRACT DATE: 12/28/2024 ROADWAY MANAGEMENT SYSTEM PAGE NUMBER: 908
PRINT DATE: 12/30/2024 SLD COUNTY/SR - ANNUAL PRINT COUNTY: WESTMORELAND

DIR: B TOTAL LEN: .075 MI. DIST: 12-5 SR: 4111
LEFT MUN: PENN T RIGHT MUN: PENN T

000398 FT

ELLIOTT CO MAIN RECEIVI
(PRDR)

0010/0130
000000 FT



000398 FT
INTER-AHD SPRING VALLEY RD
0010/0398 (CNTY)
B BRUSH RUN
STRUCTURE LENGTH 15 FT
0010/0383 BMSID 64/4111/0010/0383
PENN
0010/0200 JEANNETTE C
0010/0130 (APRA) ELLIOTT CO MAIN
000000 FT 0 0 00000 0 00 0000+00
NC SP SPRING VALLEY RD
CLARIDGE ELLIOTT RD
(SR4037 SEG 0020/0000)
MFC BEGIN = E
5 0010/0000 LENGTH(AH 0398 BK 0000)

EXTRACT DATE: 12/28/2024 ROADWAY MANAGEMENT SYSTEM PAGE NUMBER: 907
PRINT DATE: 12/30/2024 SLD COUNTY/SR - ANNUAL PRINT COUNTY: WESTMORELAND

DIR: B TOTAL LEN: .524 MI. DIST: 12-5 SR: 4109
LEFT MUN: LOWER BURRELL C RIGHT MUN: LOWER BURRELL C

FROM 0366/0183 SH
(CONN)

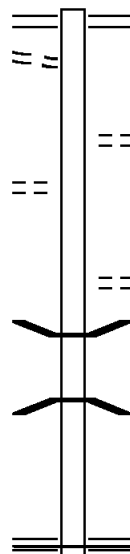
PLAN CT
(TWP)

002765 FT

0010/2540

0010/1805

000000 FT



002765 FT GREENSBURG RD
(SR0366 SEG 0182/1465)
0010/2765 (SR0366 SEG 0183/1490)

0010/1840 SAUER LN
(PRDR)

0010/0825 FENWAY LN
(PRDR)

0010/0115 BMS EN 64/4109/0010/0094
2 0 00737 0 00 0353+73

0010/0094 BMS BG 64/4109/0010/0094
000000 FT 2 0 00737 2 00 0354+87

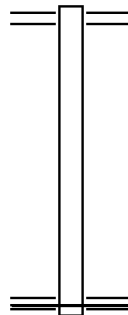
NC OLD GREENSBURG RD
GOLDEN MILE HW
(SR0400 SEG 0051/1027)
MFC BEGIN = E

5 0010/0000 LENGTH(AH 2765 BK 0000)

EXTRACT DATE: 12/28/2024 ROADWAY MANAGEMENT SYSTEM PAGE NUMBER: 906
 PRINT DATE: 12/30/2024 SLD COUNTY/SR - ANNUAL PRINT COUNTY: WESTMORELAND
 DIR: B TOTAL LEN: .405 MI. DIST: 12-5 SR: 4107
 LEFT MUN: WASHINGTON T RIGHT MUN: WASHINGTON T

002138 FT

000000 FT



002138 FT GOLDEN MILE E B HW
 0010/2138 (SR0400 SEG 0050/0988)

000000 FT 2 0 00737 2 00 0376+27
 NC BA I GLEY RD
 GREENSBURG RD
 (SR0366 SEG 0202/0530)
 MFC BEGIN = E
 0010/0000 LENGTH(AH 2138 BK 0000)

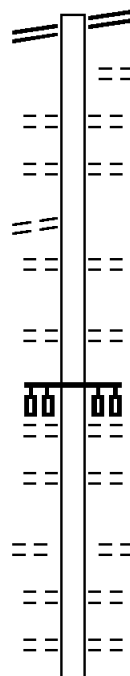
EXTRACT DATE: 12/28/2024 ROADWAY MANAGEMENT SYSTEM PAGE NUMBER: 905
PRINT DATE: 12/30/2024 SLD COUNTY/SR - ANNUAL PRINT COUNTY: WESTMORELAND

DIR: B TOTAL LEN: 2.748 MI. DIST: 12-5 SR: 4105
LEFT MUN: VANDERGRIFF B RIGHT MUN: VANDERGRIFF B

CUSTER AV 014508 FT
(SR0056 SEG 0290/0000) 0020/2622

SEVENTEENTH ST
(BORO) 0020/2150

1 0 00188 0 04 0782+48 011886 FT
(TBK 4054) LONGFELLOW AV
(BORO) 0020/0000



014508 FT CUSTER AV
0020/2622 (SR0056 SEG 0290/0000)
0020/2555 TENTH ST
0020/2395 (BORO)
0020/2255 FIFTEENTH ST
(BORO)
ADAMS AV
(BORO)

0020/1670 MADISON AV
(BORO)

0020/1030 MONROE AV
(BORO)

0020/0365 WALNUT ST
(BORO)

0020/0225 TWENTYSIXTH ST
(BORO)

011886 FT LONGFELLOW AV
(BORO)
5 0020/0000 LENGTH (AH 2622 BK 1833)
TWENTYSEVENTH ST
(BORO)

0010/1625 EMERSON ST
(BORO)

0010/1445 TWENTYEIGHTH ST
(BORO)

[illegible]

DIR: B TOTAL LEN: 2.748 MI. DIST: 12-5 SR: 4105
LEFT MUN: OKLAHOMA B RIGHT MUN: OKLAHOMA B

EXTRACT DATE: 12/28/2024 ROADWAY MANAGEMENT SYSTEM PAGE NUMBER: 902
PRINT DATE: 12/30/2024 SLD COUNTY/SR - ANNUAL PRINT COUNTY: WESTMORELAND
DIR: B TOTAL LEN: .000 MI. DIST: 12-5 SR: 4101
LEFT MUN: OKLAHOMA B RIGHT MUN: OKLAHOMA B

000000 FT



000000 FT
7010/0000 LENGTH(AH 0381 BK 0000)

```

EXTRACT DATE: 12/28/2024      ROADWAY MANAGEMENT SYSTEM      PAGE NUMBER: 901
PRINT DATE: 12/30/2024      SLD COUNTY/SR - ANNUAL PRINT      COUNTY: WESTMORELAND

DIR: B      TOTAL LEN: 2.120 MI.      DIST: 12-5      SR: 4099
LEFT MUN: OKLAHOMA B      RIGHT MUN: OKLAHOMA B

```

	011192 FT			011192 FT INTER-AHD SHERMAN AV (SR0056 SEG 0320/0000) FARRAGUT ST (SR0056 SEG 0320/0000)
FARRAGUT AV (BORO)	0040/3083	=	==	
FOURTH ST (BORO)	0040/2920	=		
COLUMBIA AV (BORO)	0040/2765	=		
FIFTH ST (BORO)	0040/2590	=		
JEFFERSON AV (BORO)	0040/2430	=		
SIXTH ST (BORO)	0040/2260	=		
NINTH ST (BORO)	0040/1080	=	==	NC SHERMAN AV SHERMAN AV (BORO) SEVENTH ST (BORO) HAMILTON AV (BORO) FRANKLIN AV (BORO) NC HAMILTON AV NINTH ST (BORO)
HIGH ST (BORO)	0040/0275	=		
EVLIN (BORO)	0040/0105	=		
	008109 FT	=		NC VANDERGRIFT LN 2064248 0 01 0083+85 QUAY ST (BORO)

DIR: B TOTAL LEN: 2.120 MI. DIST: 12-5 SR: 4099
LEFT MUN: OKLAHOMA B RIGHT MUN: OKLAHOMA B

EXTRACT DATE: 12/28/2024 ROADWAY MANAGEMENT SYSTEM PAGE NUMBER: 899
PRINT DATE: 12/30/2024 SLD COUNTY/SR - ANNUAL PRINT COUNTY: WESTMORELAND
DIR: B TOTAL LEN: .000 MI. DIST: 12-5 SR: 4097
LEFT MUN: ALLEGHENY T RIGHT MUN: ALLEGHENY T

000000 FT



000000 FT
7042/0000 LENGTH(AH 2803 BK 0000)

EXTRACT DATE: 12/28/2024 ROADWAY MANAGEMENT SYSTEM PAGE NUMBER: 898
PRINT DATE: 12/30/2024 SLD COUNTY/SR - ANNUAL PRINT COUNTY: WESTMORELAND

DIR: B TOTAL LEN: 1.170 MI. DIST: 12-5 SR: 4095
LEFT MUN: ALLEGHENY T RIGHT MUN: ALLEGHENY T

006177 FT

006177 FT
INTER-AHD RAILROAD ST
0020/2939 (BORO)

0020/1760 LOWER TUNNEL HILL RD
(T676)
0020/1600 PITROW LN
(PRDR)

003238 FT

003238 FT 2 0 64260 0 00 0032+64
FOR SR 4048 AND 4095
(CONN)
5 0020/0000 LENGTH(AH 2939 BK 3238)
HYDE PARK RD
0010/3095 (SR4048 SEG 0140/1966)
NIKKI LN
0010/2790 (TWP)

CHRISTINE AV
(PRDR)
JENNIFER ST
(T787)
RIDGE AV
(TWP)

0010/2555
0010/2365
0010/2140

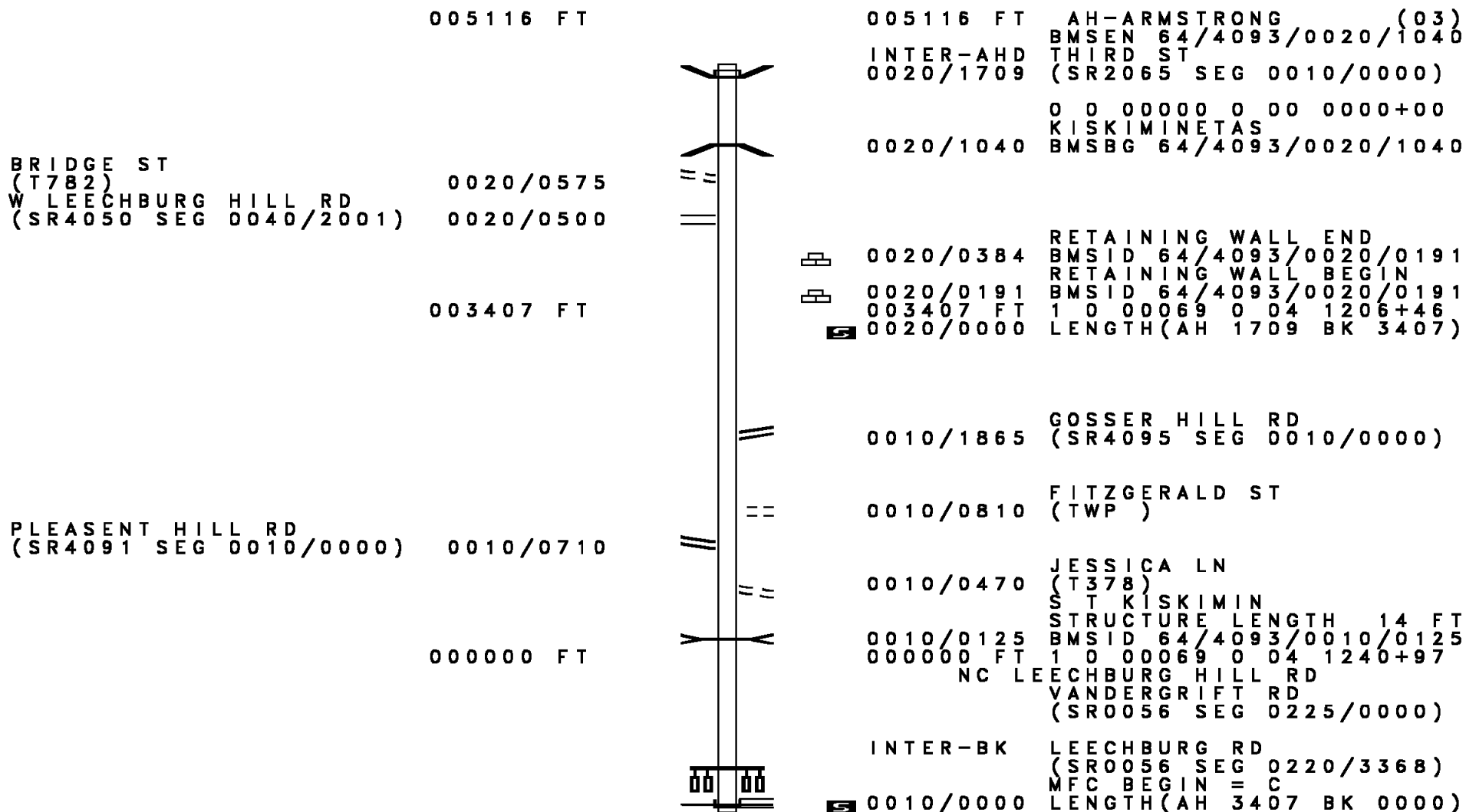
GROVE DR
(T551)
0010/2015 KEPPLE RD
(T550)

2 0 64260 0 00 0000+00 000000 FT
LEECHBURG HILL RD
(SR4093 SEG 0010/1865) 0010/0000

NC GOSSER HILL RD
LEECHBURG HILL RD
000000 FT (SR4093 SEG 0010/1865)
MFC BEGIN = D
5 0010/0000 LENGTH(AH 3238 BK 0000)

EXTRACT DATE: 12/28/2024 ROADWAY MANAGEMENT SYSTEM PAGE NUMBER: 897
PRINT DATE: 12/30/2024 SLD COUNTY/SR - ANNUAL PRINT COUNTY: WESTMORELAND

DIR: B TOTAL LEN: .969 MI. DIST: 12-5 SR: 4093
LEFT MUN: ALLEGHENY T RIGHT MUN: ALLEGHENY T



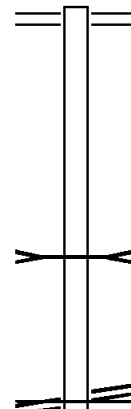
EXTRACT DATE: 12/28/2024 ROADWAY MANAGEMENT SYSTEM PAGE NUMBER: 896
 PRINT DATE: 12/30/2024 SLD COUNTY/SR - ANNUAL PRINT COUNTY: WESTMORELAND
 DIR: B TOTAL LEN: .534 MI. DIST: 12-5 SR: 4091
 LEFT MUN: ALLEGHENY T RIGHT MUN: ALLEGHENY T

002821 FT

002821 FT FREEPORT RD
 0010/2821 (SR4050 SEG 0020/2765)

000000 FT

LEECHBURG HILL RD
 (SR4093 SEG 0010/0710) 0010/0000



S T KISKIMIN
 STRUCTURE LENGTH 18 FT
 0010/0157 BMSID 64/4091/0010/0157
 000000 FT 2 0 64267 0 00 0000+00
 LEECHBURG HILL RD
 (SR4093 SEG 0010/0710)
 NC LEECHBURG RD
 MFC BEGIN = E
 0010/0000 LENGTH(AH 2821 BK 0000)

EXTRACT DATE: 12/28/2024 ROADWAY MANAGEMENT SYSTEM PAGE NUMBER: 895
PRINT DATE: 12/30/2024 SLD COUNTY/SR - ANNUAL PRINT COUNTY: WESTMORELAND

DIR: B TOTAL LEN: 2.647 MI. DIST: 12-5 SR: 4089
LEFT MUN: ALLEGHENY T RIGHT MUN: ALLEGHENY T

013977 FT
WHITE CLOUD RD
(SR4073 SEG 0130/1823) 0060/1051

2 0 64245 0 01 0133+25 012926 FT
CEHILY RD
(T574) 0060/0000

010629 FT

2 0 64245 0 01 0087+25 008388 FT
ALTER RD

013977 FT
INTER-AHD ARMSTRONG RD
(T783)
WHITE CLOUD RD
(SR4073 SEG 0130/1823)
0060/1051

0060/0180 LOIS LN
012926 FT (TWP)
S 0060/0000 LENGTH(AH 1051 BK 2297)

010629 FT 2 0 64245 0 01 0110+00
S 0050/0000 LENGTH(AH 2297 BK 2241)
LYNCH RD
0040/1950 (T786)

008388 FT

EXTRACT DATE: 12/28/2024 ROADWAY MANAGEMENT SYSTEM PAGE NUMBER: 894
PRINT DATE: 12/30/2024 SLD COUNTY/SR - ANNUAL PRINT COUNTY: WESTMORELAND

DIR: B TOTAL LEN: 2.647 MI. DIST: 12-5 SR: 4089
LEFT MUN: ALLEGHENY T RIGHT MUN: ALLEGHENY T

(T788)	0040/0000	==	5 0040/0000 LENGTH(AH 2241 BK 2243)
		==	HAZEL LN
			0030/1525 (PRDR)
			006145 FT
2 0 64245 0 01 0065+31 006145 FT			
OBERLEITER RD			
(T496)	0030/0000	==	5 0030/0000 LENGTH(AH 2243 BK 3831)
LOG CABIN TR			
(PRDR)	0020/2310	==	
LOG CABIN TR			
(PRDR)	0020/2070	==	
EMERALD DR			
(PRDR)	0020/1435	==	
EMERALD DR			
(PRDR)	0020/0375	==	
	002314 FT		0020/0019 BMS EN 64/4089/0020/0000
			002314 FT 2 0 64245 0 01 0027+05
			UNT TO CHARTIERS RUN
			BMSBG 64/4089/0020/0000
			5 0020/0000 LENGTH(AH 3831 BK 2314)
DAIRY FARM RD			
(T790)	0010/2305	==	
			0010/1013 ALLEGHENY
			LOWER BURRELL C
			0010/0111 BMS EN 64/4089/0010/0079
			2 0 64245 0 00 0000+77
			CHARTIERS RN
			0010/0079 BMSBG 64/4089/0010/0079
	000000 FT		000000 FT 2 0 64245 0 00 0000+00
			NC HU LTON RD
			SPOOKY HOLLOW RD
			(SR4040 SEG 0030/1830)
			MFC BEGIN = E
			5 0010/0000 LENGTH(AH 2314 BK 0000)

EXTRACT DATE: 12/28/2024 ROADWAY MANAGEMENT SYSTEM PAGE NUMBER: 893
PRINT DATE: 12/30/2024 SLD COUNTY/SR - ANNUAL PRINT COUNTY: WESTMORELAND

DIR: N TOTAL LEN: 1.008 MI. DIST: 12-5 SR: 4087
LEFT MUN: NEW KENSINGTON C RIGHT MUN: NEW KENSINGTON C

INDUSTRIAL BL (SR0056 SEG 0008/1040) SEVENTH ST (CITY)	005324 FT INTER-AHD		005249 FT INTER-AHD	INDUSTRIAL BL (SR0056 SEG 0009/1045) SEVENTH ST (CITY)
	0031/0620	00 0000 00	0030/0620	
2 0 64290 0 01 0027+92 004704 FT NC INDUSTRIAL BL SIXTH ST (CITY)			004629 FT 2 0 64290 0 01 0027+92 NC INDUSTRIAL BL SIXTH ST (CITY)	
LENGTH(AH 0620 BK 3454)	0031/0000	5	0030/0000	LENGTH(AH 0620 BK 3371)
FIFTH ST (CITY)	0021/2630		0020/2559	FIFTH ST (CITY)
FOURTH ST (CITY)	0021/1855		0020/1775	FOURTH ST (CITY)

EXTRACT DATE: 12/28/2024 ROADWAY MANAGEMENT SYSTEM PAGE NUMBER: 892
PRINT DATE: 12/30/2024 SLD COUNTY/SR - ANNUAL PRINT COUNTY: WESTMORELAND

DIR: N TOTAL LEN: 1.008 MI. DIST: 12-5 SR: 4087
LEFT MUN: NEW KENSINGTON C RIGHT MUN: NEW KENSINGTON C

THIRD ST						THIRD ST	
(CITY)						(CITY)	
(APRA) IA CONSTRUCTION	0021/1147	==	==		0020/1073	(APRA) IA CONSTRUCTION	
IA CONSTRUCTION CORP DR						IA CONSTRUCTION CORP DR	
(PRDR)						(PRDR)	
(APRA) IA CONSTRUCTION	0021/0750	==	==		0020/0730	(APRA) IA CONSTRUCTION	
IA CONSTRUCTION CORP DR						IA CONSTRUCTION CORP DR	
(PRDR)						(PRDR)	
IVY AL						IVY AL	
(CITY)	0021/0330	==	==		0020/0330	(CITY)	
FIFTH AV						FIFTH AV	
(CITY)	0021/0152	==	==		0020/0156	(CITY)	
NEW KENSINGTON						NEW KENSINGTON	
LOWER BURRELL C	0021/0125	--	--		0020/0125	LOWER BURRELL C	
2 0 64290 0 02 0054+54	001250 FT				001258 FT	2 0 64290 0 02 0054+54	
MOSS AL						MOSS AL	
(CITY)						(CITY)	
LOWER BURRELL						LOWER BURRELL	
NEW KENSINGTON C						NEW KENSINGTON C	
LENGTH(AH 3454 BK 1250)	0021/0000	==	==		0020/0000	LENGTH(AH 3371 BK 1258)	
(APRA) IA CONSTRUCTION						(APRA) IA CONSTRUCTION	
IA CONSTRUCTION CORP DR						IA CONSTRUCTION CORP DR	
(PRDR)	0011/1180	==	==		0010/1180	(PRDR)	
RAILROAD ST						RAILROAD ST	
(TWP)	0011/1100	==	==		0010/1100	(TWP)	
		+++++	+++++		0010/1088	(AAR 504624K)#TRKS 01	
NEW KENSINGTON						NEW KENSINGTON	
LOWER BURRELL C	0011/0700	--	--		0010/0700	LOWER BURRELL C	
SEWAGE ENTRANCE PI							
(PRDR)	0011/0395	==	==		0010/0360	BMSBN 64/4087/0010/0332	
BMSBN 64/4087/0010/0332	0011/0363					2 0 64290 0 02 0065+11	
2 0 64290 0 02 0065+11						LITTLE PUCKETA CREEK	
LITTLE PUCKETA CREEK						BMSBG 64/4087/0010/0332	
BMSBG 64/4087/0010/0332	0011/0335				0010/0332	FROM 0366/0056 SH	
						(CONN)	
2 0 64290 0 02 0068+67	000000 FT				0010/0110	2 0 64290 0 02 0068+67	
NC SECOND ST					000000 FT	NC SECOND ST	
LOGANS FERRY RD						LOGANS FERRY RD	
(SR4085 SEG 0021/0485)						(SR4085 SEG 0021/0485)	
(SR4085 SEG 0020/0505)						(SR4085 SEG 0020/0505)	
FREEPORT ST						FREEPORT ST	
(SR0366 SEG 0057/0490)						(SR0366 SEG 0057/0490)	
(SR0366 SEG 0056/0465)						(SR0366 SEG 0056/0465)	
FREEPORT ST						FREEPORT ST	
(SR0366 SEG 0056/0465)	INTER-BK				INTER-BK	(SR0366 SEG 0056/0465)	
MFC BEGIN = C						MFC BEGIN = C	
LENGTH(AH 1250 BK 0000)	0011/0000	==	==		0010/0000	LENGTH(AH 1258 BK 0000)	

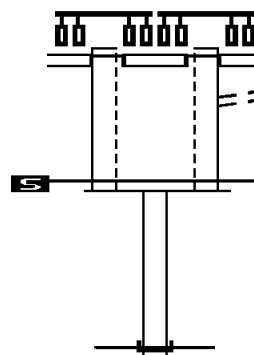
EXTRACT DATE: 12/28/2024 ROADWAY MANAGEMENT SYSTEM PAGE NUMBER: 891
PRINT DATE: 12/30/2024 SLD COUNTY/SR - ANNUAL PRINT COUNTY: WESTMORELAND

DIR: B TOTAL LEN: .159 MI. DIST: 12-5 SR: 4085
LEFT MUN: LOWER BURRELL C RIGHT MUN: LOWER BURRELL C

000820 FT
INTER-AHD
FREEPORT ST
(SR0366 SEG 0056/0465)
SECOND ST
(SR4087 SEG 0011/0000)
(SR4087 SEG 0010/0000)
FREEPORT ST
(SR0366 SEG 0057/0490)
(SR0366 SEG 0056/0465)

0021/0485

1 1 01264 0 00 0003+70 000335 FT
MFC BEGIN = C
LENGTH(AH 0485 BK 0335) 0021/0000
000000 FT



000840 FT
INTER-AHD

0020/0505

0020/0370
000335 FT

0020/0000
000000 FT

NC LOGAN FERRY RD
INTER-BK

0010/0000

FREEPORT ST
(SR0366 SEG 0056/0465)
SECOND ST
(SR4087 SEG 0010/0000)
(SR4087 SEG 0011/0000)
FREEPORT ST
(SR0366 SEG 0057/0490)
(SR0366 SEG 0056/0465)

TO 0366/0056 SH
(CONN)

1 1 01264 0 00 0003+70
MFC BEGIN = C
LENGTH(AH 0505 BK 0335)
1 1 01264 0 00 0000+35

LOGAN FERRY RD
(SR2075 SEG 0190/2404)
MFC BEGIN = C
BK-ALLEGHENY (02)
LENGTH(AH 0335 BK 0000)

EXTRACT DATE: 12/28/2024 ROADWAY MANAGEMENT SYSTEM PAGE NUMBER: 890
PRINT DATE: 12/30/2024 SLD COUNTY/SR - ANNUAL PRINT COUNTY: WESTMORELAND
DIR: B TOTAL LEN: 2.878 MI. DIST: 12-5 SR: 4083
LEFT MUN: NEW KENSINGTON C RIGHT MUN: NEW KENSINGTON C

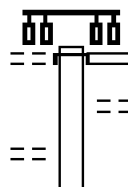
LEECHBURG RD
(CNTY)

CRAIGDELL DR
(PRDR)

015196 FT

0060/3092

0060/2530



015196 FT
INTER-AHD

0060/3092

0060/2695

CRAIGDELL RD
(CNTY)
LEECHBURG RD
(SR4042 SEG 0010/0000)

KAY ST
(BORO)

GLENVIEW DR

EXTRACT DATE: 12/28/2024 ROADWAY MANAGEMENT SYSTEM PAGE NUMBER: 889
PRINT DATE: 12/30/2024 SLD COUNTY/SR - ANNUAL PRINT COUNTY: WESTMORELAND

DIR: B TOTAL LEN: 2.878 MI. DIST: 12-5 SR: 4083
LEFT MUN: NEW KENSINGTON C RIGHT MUN: NEW KENSINGTON C

GLENVIEW DR (BORO)	0060/2110	==	0060/2250 (BORO)
		==	0060/1645 GLENVIEW DR (BORO) RICHDAL DR (BORO) LOWER BURRELL NEW KENSINGTON C
GLENVIEW DR (BORO)	0060/1155	==	0060/1465 VIRGINA DR (BORO) LESLIE DR (BORO)
MARLBORO DR (BORO)	0060/0575	==	0060/0345 ELCOR DR (BORO)
MARY ST (BORO)	0060/0295	==	0060/0150 NEW KENSINGTON LOWER BURRELL C
2 0 64243 0 00 0062+00 012104 FT FALCON RIDGE RD (BORO)	0060/0000	==	0060/0000 LENGTH(AH 3092 BK 2492) BRADDOCK RD (BORO)
		==	0050/2490 (BORO)
		==	0050/1412 RABBITS FOOT DR (PRDR)
TO 0056/0081 SH (CONN)	0050/0665	==	NC CRAIGDELL RD
FIFTY SIX BP (SR0056 SEG 0090/0000) (SR0056 SEG 0091/0000)	0050/0490	==	FIFTY SIX BP (SR0056 SEG 0091/0000) (SR0056 SEG 0090/0000)
		==	0050/0464 MFC BEGIN = C
		==	0050/0324 BMSBN 64/4083/0050/0278 2 0 64243 0 00 0040+20 L PUCKETA CK
		==	0050/0278 BMSBG 64/4083/0050/0278 EVANWOOD LN (PRDR)
	009612 FT	==	0050/0170 (PRDR)
		==	009612 FT
		==	0050/0000 LENGTH(AH 2492 BK 3723)

EXTRACT DATE: 12/28/2024 ROADWAY MANAGEMENT SYSTEM PAGE NUMBER: 888
PRINT DATE: 12/30/2024 SLD COUNTY/SR - ANNUAL PRINT COUNTY: WESTMORELAND

DIR: B TOTAL LEN: 2.878 MI. DIST: 12-5 SR: 4083
LEFT MUN: NEW KENSINGTON C RIGHT MUN: LOWER BURRELL C

NEW KENSINGTON
LOWER BURRELL C

0040/2139

2 0 64243 0 00 0000+00 005889 FT
SEVENTH ST
(SR0780 SEG 0030/2385)
SEVENTH ST
(SR0780 SEG 0030/2385) 0040/0000
HOLSING WY
(T480) 0030/1760

003788 FT

001584 FT

FOR SR 4081 AND 4083
(CONN)

0010/0190

2 0 64009 0 00 0132+01 000000 FT
MILLIGANTOWN RD
(SR4081 SEG 0030/0000) 0010/0000

005889 FT

NC FALCONS PARK RD
5 0040/0000 LENGTH(AH 3723 BK 2101)

0030/1560 WHITEHEAD LN
(PRDR)
0030/1495 OAKRIDGE DR
(CITY)

0030/0235 SULLIVAN DR
(CITY)
WEIDE WY
(PRDR)

003788 FT 2 0 64009 0 00 0094+95
5 0030/0000 LENGTH(AH 2101 BK 2204)

0020/0820 TALL OAKS LN
(PRDR)

001584 FT 2 0 64009 0 00 0116+53
5 0020/0000 LENGTH(AH 2204 BK 1584)

0010/0475 JENNICHES LN
(PRDR)

NC WILDLIFE LODGE RD
000000 FT WILDLIFE LODGE RD
(SR4081 SEG 0030/0000)
MFC BEGIN = E

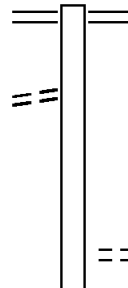
5 0010/0000 LENGTH(AH 1584 BK 0000)

EXTRACT DATE: 12/28/2024 ROADWAY MANAGEMENT SYSTEM PAGE NUMBER: 887
PRINT DATE: 12/30/2024 SLD COUNTY/SR - ANNUAL PRINT COUNTY: WESTMORELAND
DIR: B TOTAL LEN: 5.150 MI. DIST: 12-5 SR: 4081
LEFT MUN: LOWER BURRELL C RIGHT MUN: LOWER BURRELL C

JAMES DR
(TWP)

027190 FT

0100/2560



027190 FT GARVERS FERRY RD
0100/3355 (SR4079 SEG 0030/0000)

0100/1833 RETAINING WALL END
BMSID 64/4081/0100/1754
0100/1745 RETAINING WALL BEGIN
BMSID 64/4081/0100/1754
0100/1450 RIVERVIEW ST
(TWP)

EXTRACT DATE: 12/28/2024 ROADWAY MANAGEMENT SYSTEM PAGE NUMBER: 886
PRINT DATE: 12/30/2024 SLD COUNTY/SR - ANNUAL PRINT COUNTY: WESTMORELAND

DIR: B TOTAL LEN: 5.150 MI. DIST: 12-5 SR: 4081
LEFT MUN: LOWER BURRELL C RIGHT MUN: LOWER BURRELL C

2 0 64002 0 00 0000+00 023835 FT
WILD CAT RD
(T494) 0100/0000

MORET AL
(TWP) 0090/2495
ARNOLD AV
(TWP) 0090/2290

LOWE RD
(TWP) 0090/1510

021120 FT

EDGECLIFF RD ET
(TWP) 0080/0310
018738 FT

EDGE CLIFF RD
(CNTY) 0070/1650
LC FROM EDGE CLIFF RD
(CNTY) 0070/1580

015403 FT

023835 FT

5 0100/0000 LENGTH(AH 3355 BK 2715)
WILKS DR
0090/2670 (TWP)

0090/2250 KARDIS LN
(PRDR)
KLEIN DR
0090/2090 (TWP)

NC BRAEBURN RD

021120 FT 2 0 64007 0 02 0208+56
5 0090/0000 LENGTH(AH 2715 BK 2382)

018738 FT 2 0 64007 0 01 0185+12
NC LOWE RD
5 0080/0000 LENGTH(AH 2382 BK 3335)
UPPER BRAEBURN RD
0070/3090 (TWP)

0070/1650 MFC BEGIN = E

0070/0900 UPPER BRAEBURN RD
(CNTY)

015403 FT 2 0 64007 0 01 0155+03
GARVERS FERRY RD
(SR4079 SEG 0010/0000)

EXTRACT DATE: 12/28/2024 ROADWAY MANAGEMENT SYSTEM PAGE NUMBER: 885
PRINT DATE: 12/30/2024 SLD COUNTY/SR - ANNUAL PRINT COUNTY: WESTMORELAND

DIR: B TOTAL LEN: 5.150 MI.
LEFT MUN: LOWER BURRELL C

DIST: 12-5 SR: 4081
RIGHT MUN: LOWER BURRELL C

012018 FT

HARTFORD SQ
(PRDR) 0050/2340
FAIRHAVEN DR 0050/1950
(TWP)

APARTMENT ENTRANCE PI
(PRDR) 0050/1650
FAIRHAVEN DR 0050/1270
(TWP)

009392 FT

WACHTER AV
(T486) 0040/1655
BEN DAVIS AV 0040/1250
(TWP) 0040/0845
KIPP RD
(TWP)

0070/0000 LENGTH(AH 3335 BK 3385)
WILDLIFE LODGE RD
0060/2930 (SR4060 SEG 0010/0000)

0060/1595 CHARTIERS LN
(TWP)
0060/1535 BMSEN 64/4081/0060/1502
2 0 64007 0 01 0136+01
CHARTIERS RN
0060/1502 BMSBG 64/4081/0060/1502

012018 FT 2 0 64007 0 01 0110+86
DOROTHY ST
(TWP)

0060/0000 LENGTH(AH 3385 BK 2626)

0050/1900 DOROTHY ST
(TWP)

0050/0965 COULSON DR
(TWP)

009392 FT 2 0 64007 0 01 0094+60
LEECHBURG RD
(SR4044 SEG 0030/0866)

0050/0000 MFC BEGIN = D
LENGTH(AH 2626 BK 2467)

FIFTY SIX BP
(SR0056 SEG 0111/0000)
(SR0056 SEG 0110/0000)

EXTRACT DATE: 12/28/2024 ROADWAY MANAGEMENT SYSTEM PAGE NUMBER: 884
PRINT DATE: 12/30/2024 SLD COUNTY/SR - ANNUAL PRINT COUNTY: WESTMORELAND

DIR: B TOTAL LEN: 5.150 MI.
LEFT MUN: LOWER BURRELL C

DIST: 12-5 SR: 4081
RIGHT MUN: LOWER BURRELL C

FIFTY SIX BP
(SR0056 SEG 0111/0000) 0040/0428
FROM 0056/0100 SH 0040/0270
(CONN)

006925 FT

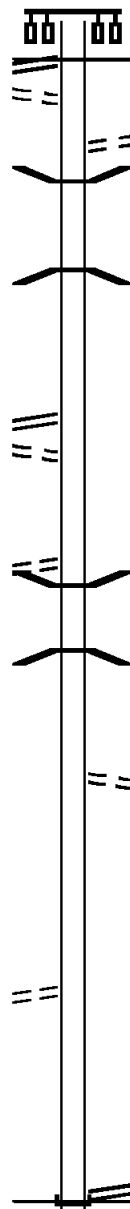
WILDLIFE LODGE RD 005515 FT
(SR4083 SEG 0010/0000) 0030/0000
FOR SR 4081 AND 4083 0020/2035
(CONN)

SLUSS LN
(PRDR) 0020/1055

003336 FT

ELKS CLUB
(PRDR) 0010/0755

000000 FT



0040/0428 MFC BEGIN = C

NEW HAMPSHIRE DR
(TWP)
0040/0070 BMS EN 64/4081/0040/0000
0040/0039 2 0 64007 0 01 0069+92
006925 FT L PUCKETA CK
BMSBG 64/4081/0040/0000
5 0040/0000 LENGTH(AH 2467 BK 1410)

005515 FT 2 0 64007 0 01 0055+00
NC WILDLIFE LODGE RD
5 0030/0000 LENGTH(AH 1410 BK 2179)

0020/0680 BMS EN 64/4081/0020/0640
0 0 00000 0 00 0000+00
L PUCKETA CK
0020/0640 BMSBG 64/4081/0020/0640
003336 FT 2 0 64007 0 01 0033+35
PUCKETY CHURCH RD
(T496)
5 0020/0000 LENGTH(AH 2179 BK 3336)

000000 FT 2 0 64007 0 00 0000+00
BAIR RD
(SR4077 SEG 0050/0000)
NC MI LLIGANTOWN RD
INTER-BK MILLIGANTOWN RD
(SR4077 SEG 0050/0000)
MFC BEGIN = D
5 0010/0000 LENGTH(AH 3336 BK 0000)

EXTRACT DATE: 12/28/2024 ROADWAY MANAGEMENT SYSTEM PAGE NUMBER: 883
PRINT DATE: 12/30/2024 SLD COUNTY/SR - ANNUAL PRINT COUNTY: WESTMORELAND

DIR: B TOTAL LEN: 1.342 MI. DIST: 12-5 SR: 4079
LEFT MUN: ALLEGHENY T RIGHT MUN: ALLEGHENY T

007084 FT

007084 FT

007084 FT

007084 FT

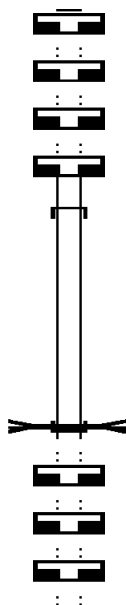
007072 FT

007072 FT

007072 FT

007072 FT

007072 FT



007084 FT
7130/0000 LENGTH(AH 2441 BK 3065)
007084 FT
7120/0000 LENGTH(AH 3065 BK 2869)
007084 FT
7110/0000 LENGTH(AH 2869 BK 0108)
007084 FT
7104/0000 LENGTH(AH 0108 BK 0012)
INTER-AHD (TBK) MEADOW GOLD RD
0100/0012 (TWP)
007072 FT 2 0 64 179 0 00 0065+40
NC MEADOW GOLD RD
TRIB. KISKIMINETAS RIVE
STRUCTURE LENGTH 12 FT
BMSID 64/4079/0100/0000
INTER-BK (TBK) MEADOW GOLD RD
(TWP)
MFC BEGIN = E
5 0100/0000 LENGTH(AH 0012 BK 3781)
007072 FT
7100/0000 LENGTH(AH 3781 BK 2707)
007072 FT
7090/0000 LENGTH(AH 2707 BK 2626)
007072 FT
7080/0000 LENGTH(AH 2626 BK 2632)
007072 FT

EXTRACT DATE: 12/28/2024 ROADWAY MANAGEMENT SYSTEM PAGE NUMBER: 882
PRINT DATE: 12/30/2024 SLD COUNTY/SR - ANNUAL PRINT COUNTY: WESTMORELAND

DIR: B TOTAL LEN: 1.342 MI.
LEFT MUN: ALLEGHENY T

DIST: 12-5 SR: 4079
RIGHT MUN: ALLEGHENY T

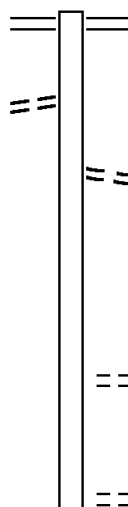
007072 FT	7070/0000 LENGTH(AH 2632 BK 3389)
007072 FT	007072 FT
007072 FT	7060/0000 LENGTH(AH 3389 BK 2412)
007072 FT	007072 FT
007072 FT	7050/0000 LENGTH(AH 2412 BK 1990)
007072 FT	007072 FT
007072 FT	7040/0000 LENGTH(AH 1990 BK 0827)
	007072 FT
	7032/0000 LENGTH(AH 0827 BK 1524)
	INTER-AHD (TBK) GARVERS FERRY RD
	0030/1524 (TWP)
	ALLEGHENY
	0030/1163 LOWER BURRELL C
HARRIET DR (TWP)	
2 0 64139 0 00 0056+25 005548 FT	005548 FT
BRAEBURN RD (SR4081 SEG 0100/3355) 0030/0000	0030/0000 LENGTH(AH 1524 BK 3168)
2 0 64139 0 00 0024+28 002380 FT	002380 FT SPOOKY HOLLOW RD
BRAEVIEW ST (T494) 0020/0000	(SR4040 SEG 0010/0000)
	0020/0000 LENGTH(AH 3168 BK 2380)
BURGLY AV (TWP) 0010/1670	
EDGEVIEW ST (TWP) 0010/1255	0010/1425 HARVARD ST
	(TWP)
000000 FT	0010/0332 WILDLIFE LODGE RD
	(SR4060 SEG 0010/0325)
	2 0 64139 0 00 0000+00
	WILDLIFE LODGE RD
	(SR4081 SEG 0070/0000)
	NC GA GARVERS FERRY RD
	INTER-BK WILDLIFE LODGE RD
	(SR4081 SEG 0070/0000)
	MFC BEGIN = D
	0010/0000 LENGTH(AH 2380 BK 0000)

EXTRACT DATE: 12/28/2024 ROADWAY MANAGEMENT SYSTEM PAGE NUMBER: 881
PRINT DATE: 12/30/2024 SLD COUNTY/SR - ANNUAL PRINT COUNTY: WESTMORELAND

DIR: B TOTAL LEN: 2.402 MI. DIST: 12-5 SR: 4077
LEFT MUN: LOWER BURRELL C RIGHT MUN: LOWER BURRELL C

MANOR RD 012682 FT
(SR4046 SEG 0020/0000) 0060/2631
PUCKETY CHURCH RD
(T496) 0060/1850

010051 FT



012682 FT DELBERTA RD
0060/2631 (SR4046 SEG 0020/0000)

NC PUCKETY CHURCH RD
WATTERS RD
0060/0951 (T644)

010051 FT 2 0 64011 0 02 0102+79
5 0060/0000 LENGTH(AH 2631 BK 2987)

0050/1725 FREDERICK RD
(TWP)

0050/0495 FREDERICK RD
(TWP)

EXTRACT DATE: 12/28/2024 ROADWAY MANAGEMENT SYSTEM PAGE NUMBER: 880
PRINT DATE: 12/30/2024 SLD COUNTY/SR - ANNUAL PRINT COUNTY: WESTMORELAND

DIR: B TOTAL LEN: 2.402 MI.
LEFT MUN: LOWER BURRELL C

DIST: 12-5 SR: 4077
RIGHT MUN: LOWER BURRELL C

2 0 64011 0 02 0073+43 007064 FT
MILLIGANTOWN RD
(SR4081 SEG 0010/0000) 0050/0000

HARTGE DR
(T478) 0040/1645

004909 FT

BRIAR LN
(TWP) 0030/1080
LC TO/FROM BRIAR LN
(CONN) 0030/1005

HOGG LN
(TWP) 0030/0030
002682 FT

2 0 64011 0 01 0018+11 002093 FT
BREEZEWOOD LN
(TWP) 0020/0000

SUNVIEW LN
(TWP) 0010/1435
RUSTIC LN
(TWP) 0010/1405

000000 FT

STONEY HILL RD
(SR4036 SEG 0010/2660) 0010/0000

007064 FT
NC BAIR RD
5 0050/0000 LENGTH(AH 2987 BK 2155)
MFC BEGIN = E
LOWER BURRELL
0040/1964 UPPER BURRELL T

004909 FT 2 0 64011 0 01 0046+27
5 0040/0000 LENGTH(AH 2155 BK 2227)

0030/1270 GUYER RD
(T654)

002682 FT 2 0 64011 0 01 0024+00
5 0030/0000 LENGTH(AH 2227 BK 0589)
0020/0178 BMS EN 64/4077/0020/0143
2 0 64011 0 01 0019+49
L PUCKETA CK
0020/0143 BMSBG 64/4077/0020/0143
002093 FT

5 0020/0000 LENGTH(AH 0589 BK 2093)

000000 FT 2 0 64011 0 00 0000+00
VILLAGE: MILLIGANTOWN
NC MI MILLIGANTOWN RD
INTER-BK STONEY HILL RD
(SR4036 SEG 0010/2660)
MFC BEGIN = D
5 0010/0000 LENGTH(AH 2093 BK 0000)

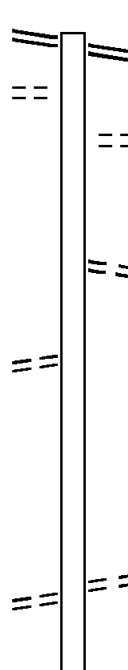
EXTRACT DATE: 12/28/2024 ROADWAY MANAGEMENT SYSTEM PAGE NUMBER: 879
PRINT DATE: 12/30/2024 SLD COUNTY/SR - ANNUAL PRINT COUNTY: WESTMORELAND

DIR: B TOTAL LEN: 2.674 MI. DIST: 12-5 SR: 4075
LEFT MUN: UPPER BURRELL T RIGHT MUN: UPPER BURRELL T

MARKLE RD
(SR4034 SEG 0010/1650) 014118 FT
BETHESDA DR 0050/2095
(T995) 0050/2020

MCCOAL LN
(PRDR) 012023 FT
0040/2270

MICHAEL DR
(T995) 009490 FT
0040/0000



014118 FT MARKLE RD
0050/2095 (SR4034 SEG 0010/1650)

0050/1750 PENNDOT STOCKPILE #26
(GOVT)

0050/0525 ANGELCREST DR
(PRDR)
012023 FT 2 0 64181 0 02 0266+13
5 0050/0000 LENGTH(AH 2095 BK 2533)

009490 FT 2 0 64181 0 02 0241+00
APPLE LN
(PRDR)
5 0040/0000 LENGTH(AH 2533 BK 3415)

EXTRACT DATE: 12/28/2024 ROADWAY MANAGEMENT SYSTEM PAGE NUMBER: 878
PRINT DATE: 12/30/2024 SLD COUNTY/SR - ANNUAL PRINT COUNTY: WESTMORELAND

DIR: B TOTAL LEN: 2.674 MI. DIST: 12-5 SR: 4075
LEFT MUN: UPPER BURRELL T RIGHT MUN: UPPER BURRELL T

	006075 FT		006075 FT 2 0 64181 0 02 0206+81
PECK LN			5 0030/0000 LENGTH(AH 3415 BK 2564)
(PRDR)	0020/1970	==	
BAXTER DR		==	
(T644)	0020/0220	==	
			0020/0108 BMS EN 64/4075/0020/0090
			2 0 64181 0 02 0181+74
			LITTLE PUCKETA CREEK
			0020/0090 BMSBG 64/4075/0020/0090
			NC SC HAFFER DR
2 0 64181 0 02 0180+83	003511 FT		INTER-BK MILLIGANTOWN RD
MILLIGANTOWN RD			003511 FT (SR4036 SEG 0020/0000)
(SR4036 SEG 0020/0000)	0020/0000		MFC BEGIN = E
	003511 FT		5 0020/0000 LTH AH 002564 BK 000531
			003511 FT
			7012/0000 LTH AH 000531 BK 003511
			INTER-AHD MILLIGANTOWN RD
			(SR4036 SEG 0020/0533)
			OAK LAKE RD
			0010/3511 (SR4036 SEG 0020/0533)
			0010/2845 WOODS LN
			(PRDR)
LORETTA LN		==	
(PRDR)	0010/1110	==	
			0010/0240 ROCKY LN
			(TWP)
	000000 FT		000000 FT 2 0 64181 0 02 0145+43
			SEVENTH ST
			(SR0780 SEG 0110/0000)
			NC MA NCHESTER HILL RD
SEVENTH ST			MFC BEGIN = D
(SR0780 SEG 0110/0000)	0010/0000		5 0010/0000 LENGTH(AH 3511 BK 0000)

EXTRACT DATE: 12/28/2024 ROADWAY MANAGEMENT SYSTEM PAGE NUMBER: 877
PRINT DATE: 12/30/2024 SLD COUNTY/SR - ANNUAL PRINT COUNTY: WESTMORELAND

DIR: B TOTAL LEN: 9.350 MI. DIST: 12-5 SR: 4073
LEFT MUN: ALLEGHENY T RIGHT MUN: ALLEGHENY T

049368 FT

049368 FT
INTER-AHD BROWN RD
(T782)
GARVERS FERRY RD
0170/2830 (SR0356 SEG 0192/0000)

046538 FT

046538 FT 2 0 64001 0 01 0340+88
S 0170/0000 LENGTH(AH 2830 BK 1084)

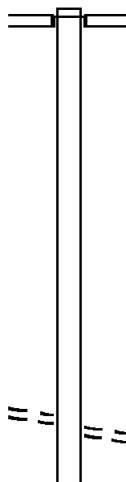
045454 FT

045454 FT 2 0 64001 0 01 0329+97
S 0160/0000 LENGTH(AH 1084 BK 3382)

(TBK4079) GARVERS FERRY
(T797)

0150/2495

0150/2495 (TBK4079) GARVERS FERRY
(T797)



EXTRACT DATE: 12/28/2024 ROADWAY MANAGEMENT SYSTEM PAGE NUMBER: 876
PRINT DATE: 12/30/2024 SLD COUNTY/SR - ANNUAL PRINT COUNTY: WESTMORELAND

DIR: B TOTAL LEN: 9.350 MI. DIST: 12-5 SR: 4073
LEFT MUN: ALLEGHENY T RIGHT MUN: ALLEGHENY T

CARNAHAN RD (T662)	042072 FT 0140/2120	==	042072 FT 2 0 64001 0 01 0296+33 S 0150/0000 LENGTH(AH 3382 BK 2375)
		==	0140/1815 DARLA DR (PRDR)
LOOKOUT LN (PRDR)	039697 FT 0130/2570	==	039697 FT 2 0 64001 0 01 0272+81 S 0140/0000 LENGTH(AH 2375 BK 2931)
HULTON RD (SR4089 SEG 0060/1051)	0130/1823	==	0130/1823 ARMSTRONG RD (T783)
WILLOW LN (PRDR)	0130/0820 036766 FT	==	036766 FT 2 0 64001 0 01 0242+93 S 0130/0000 LENGTH(AH 2931 BK 2992)
2 0 64001 0 01 0213+38 LYNCH RD (T786)	033774 FT 0120/0000	==	033774 FT S 0120/0000 LENGTH(AH 2992 BK 1985)
	031789 FT	==	031789 FT 2 0 64001 0 01 0193+50 WILLIAMS RD (T785) S 0110/0000 LENGTH(AH 1985 BK 2338)

EXTRACT DATE: 12/28/2024 ROADWAY MANAGEMENT SYSTEM PAGE NUMBER: 875
PRINT DATE: 12/30/2024 SLD COUNTY/SR - ANNUAL PRINT COUNTY: WESTMORELAND

DIR: B TOTAL LEN: 9.350 MI. DIST: 12-5 SR: 4073
LEFT MUN: ALLEGHENY T RIGHT MUN: ALLEGHENY T

FINNIN RD
(T654) 0100/0720
2 0 64001 0 01 0170+12 029451 FT
PHILLIPS LN
(T652) 0100/0000

025835 FT

COPELAND RD
(T997) 0080/0203
022701 FT



0100/2202

BMS EN 64/4073/0100/2053
BRIDGE POSTED (TONS)
2 0 64001 0 01 0190+61
SGL 23 COMB 27

0100/2053

SR 0056
BMSBG 64/4073/0100/2053
BONFIRE SHORT CUT RD

0100/1955

(T660)

0100/1695

HALL DR
(PRDR)

0100/0720

SHEARSBURG RD
(T378)

029451 FT

5 0100/0000 LENGTH(AH 2338 BK 3616)

025835 FT

5 0090/0000 LENGTH(AH 3616 BK 3134)
FAMILY ACRES LN
0080/3000 (PRDR)

0080/1555

SETTLERS LN
(PRDR)

022701 FT

2 0 64001 0 01 0104+84
MCGEARY HOLLOW RD
(T997)

5 0080/0000 LENGTH(AH 3134 BK 2072)

EXTRACT DATE: 12/28/2024 ROADWAY MANAGEMENT SYSTEM PAGE NUMBER: 874
PRINT DATE: 12/30/2024 SLD COUNTY/SR - ANNUAL PRINT COUNTY: WESTMORELAND

DIR: B TOTAL LEN: 9.350 MI. DIST: 12-5 SR: 4073
LEFT MUN: ALLEGHENY T RIGHT MUN: ALLEGHENY T

	020629 FT			020629 FT 2 0 64001 0 01 0086+94 S 0074/0000 LENGTH(AH 2072 BK 2246)
	018383 FT			018383 FT 2 0 64001 0 00 0064+70 MELWOOD RD (SR4048 SEG 0060/0773)
SMAIL RD (T399)	0060/2830	==	==	S 0070/0000 LENGTH(AH 2246 BK 3385)
	014998 FT			014998 FT 2 0 64001 0 00 0030+75 WOODBERRY DR (T995)
			==	S 0060/0000 LENGTH(AH 3385 BK 3100)
			==	0050/1400 DIAMOND LN (PRDR)
			==	0050/0960 JEWEL LN (PRDR)
RICH HILL DR (T650)	0050/0635	==		
	011898 FT			011898 FT 2 0 64001 0 00 0000+00 MARKLE RD (SR4034 SEG 0030/1717)
			==	S 0050/0000 LENGTH(AH 3100 BK 2199)
	009699 FT			009699 FT 2 0 64018 0 02 0295+69

EXTRACT DATE: 12/28/2024 ROADWAY MANAGEMENT SYSTEM PAGE NUMBER: 873
PRINT DATE: 12/30/2024 SLD COUNTY/SR - ANNUAL PRINT COUNTY: WESTMORELAND

DIR: B TOTAL LEN: 9.350 MI. DIST: 12-5 SR: 4073
LEFT MUN: ALLEGHENY T RIGHT MUN: ALLEGHENY T

NELSON LN
(PRDR)

0030/1795

006617 FT

OAK LAKE RD
(SR4036 SEG 0050/2715)

0030/0000

003297 FT

FRARY LN
(PRDR)

0010/0270
000000 FT

ALLEGHENY
UPPER BURRELL T
[S] 0040/0000 LENGTH(AH 2199 BK 3082)

WILLOWBROOK RD
(T993)
[S] 0030/1495

2 0 64018 0 02 0264+92
VILLAGE: MARKLE
OAK LAKE RD
(T989)
[S] 0030/0000 LENGTH(AH 3082 BK 3320)

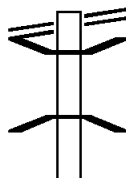
2 0 64018 0 01 0217+94
(APRA) ALCOA PLANT
ALCOA PLANT
(PRDR)
POE [S] 0020/0000 LENGTH(AH 3320 BK 3297)

ALCOA PLANT
(PRDR)
[S] 0010/1889

2 0 64018 0 01 0184+24
NC WHITE CLOUD RD
SEVENTH ST
(SR0780 SEG 0120/1605)
MFC BEGIN = D
[S] 0010/0000 LENGTH(AH 3297 BK 0000)

EXTRACT DATE: 12/28/2024 ROADWAY MANAGEMENT SYSTEM PAGE NUMBER: 872
 PRINT DATE: 12/30/2024 SLD COUNTY/SR - ANNUAL PRINT COUNTY: WESTMORELAND
 DIR: B TOTAL LEN: 1.982 MI. DIST: 12-5 SR: 4071
 LEFT MUN: ALLEGHENY T RIGHT MUN: ALLEGHENY T

MARKLE RD 010467 FT
 (SR4034 SEG 0080/0889) 0040/1859



010467 FT MARKLE RD
 0040/1859 (SR4034 SEG 0080/0889)
 0040/1781 BMS EN 64/4071/0040/1767
 0 0 0000 0 00 0000+00
 B PINE RUN
 0040/1767 BMS BG 64/4071/0040/1767

EXTRACT DATE: 12/28/2024 ROADWAY MANAGEMENT SYSTEM PAGE NUMBER: 871
PRINT DATE: 12/30/2024 SLD COUNTY/SR - ANNUAL PRINT COUNTY: WESTMORELAND

DIR: B TOTAL LEN: 1.982 MI. DIST: 12-5 SR: 4071
LEFT MUN: ALLEGHENY T RIGHT MUN: ALLEGHENY T

OXFORD DR
(T681)

0040/0725

2 0 64219 0 01 0087+65 008608 FT
WATSON RD
(T998)

0040/0000

005528 FT

BOWMAN LN
(TWP)

0020/1480

002746 FT

PINE RUN RD
(SR4067 SEG 0030/2513) 0010/0000

0040/0445 BMS EN 64/4071/0040/0426
0 0 00000 0 00 0000+00
PINE RUN
0040/0426 BMSBG 64/4071/0040/0426
ALLEGHENY
0040/0299 WASHINGTON T
008608 FT
5 0040/0000 LENGTH(AH 1859 BK 3080)

005528 FT 2 0 64219 0 00 0052+79
5 0030/0000 LENGTH(AH 3080 BK 2782)

0020/1180 YOCKEY RD
(T989)

002746 FT 2 0 64219 0 00 0028+53
5 0020/0000 LENGTH(AH 2782 BK 2746)

0010/1101 BMS EN 64/4071/0010/1080
2 0 64219 0 00 0010+82
BRANCH OF PINE RUN
0010/1080 BMSBG 64/4071/0010/1080
ELBERT N KUNKLE PK
0010/0635 (PARK)

000000 FT 2 0 64219 0 00 0000+00
NC PINE RUN RD
PINE RUN CHURCH RD
(T702)
MFC BEGIN = D

5 0010/0000 LENGTH(AH 2746 BK 0000)

EXTRACT DATE: 12/28/2024 ROADWAY MANAGEMENT SYSTEM PAGE NUMBER: 870
PRINT DATE: 12/30/2024 SLD COUNTY/SR - ANNUAL PRINT COUNTY: WESTMORELAND

DIR: B TOTAL LEN: 1.409 MI. DIST: 12-5 SR: 4069
LEFT MUN: LOWER BURRELL C RIGHT MUN: LOWER BURRELL C

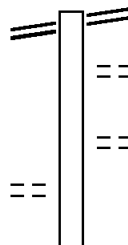
	007441 FT		007441 FT SEVENTH ST 0030/2135 (SR0780 SEG 0060/0628)
	005306 FT		005306 FT 2 0 64009 0 00 0053+06 S 0030/0000 LENGTH(AH 2135 BK 2412)
DOGWOOD LN (PRDR)	0020/1850		
	002894 FT		002894 FT 2 0 64009 0 00 0028+94 S 0020/0000 LENGTH(AH 2412 BK 2894)
FAIRVIEW DR (CITY)	0010/0525 000000 FT		000000 FT 2 0 64009 0 00 0000+00 GREENSBURG RD (SR0366 SEG 0082/2440)
			NC DUTCHMAN RUN RD MFC BEGIN = D
GREENSBURG RD (SR0366 SEG 0082/2440)	0010/0000		S 0010/0000 LENGTH(AH 2894 BK 0000)

DIST: 12-5 SR: 4067
RIGHT MUN: WASHINGTON T

EXTRACT DATE: 12/28/2024 ROADWAY MANAGEMENT SYSTEM PAGE NUMBER: 868
PRINT DATE: 12/30/2024 SLD COUNTY/SR - ANNUAL PRINT COUNTY: WESTMORELAND
DIR: B TOTAL LEN: 2.621 MI. DIST: 12-5 SR: 4065
LEFT MUN: UPPER BURRELL T RIGHT MUN: UPPER BURRELL T

SEVENTH ST 013841 FT
(SR0780 SEG 0100/1795) 0050/2512

PLEASANT VALLY RD
(T973) 0050/1325



013841 FT SEVENTH ST
0050/2512 (SR0780 SEG 0100/1795)
0050/2405 RICHARD LN
(TWP)
0050/1770 JULENE LN
(TWP)

EXTRACT DATE: 12/28/2024 ROADWAY MANAGEMENT SYSTEM PAGE NUMBER: 867
PRINT DATE: 12/30/2024 SLD COUNTY/SR - ANNUAL PRINT COUNTY: WESTMORELAND

DIR: B TOTAL LEN: 2.621 MI. DIST: 12-5 SR: 4065
LEFT MUN: UPPER BURRELL T RIGHT MUN: UPPER BURRELL T

011329 FT

011329 FT 2 0 64273 0 00 0025+90
5 0050/0000 LENGTH(AH 2512 BK 2854)

008475 FT

008475 FT 2 0 64273 0 00 0054+44
5 0040/0000 LENGTH(AH 2854 BK 2859)

FAWN HILL LN
(TWP)

0030/0455
005616 FT

=

005616 FT 2 0 64273 0 00 0083+03
5 0030/0000 LENGTH(AH 2859 BK 2766)

002850 FT

002850 FT 2 0 64273 0 00 0110+69
5 0020/0000 LENGTH(AH 2766 BK 2850)

YATES LN
(PRDR)

0010/0165
000000 FT

=

0010/1177 LOWER DRENNEN RD
(T648)

MERWIN RD
(SR4032 SEG 0020/0762) 0010/0000

000000 FT 2 0 64273 0 00 0138+96
MERWIN RD
(SR4032 SEG 0020/0762)
NC UPPER DRENNEN RD
MFC BEGIN = E
5 0010/0000 LENGTH(AH 2850 BK 0000)

EXTRACT DATE: 12/28/2024 ROADWAY MANAGEMENT SYSTEM PAGE NUMBER: 866
PRINT DATE: 12/30/2024 SLD COUNTY/SR - ANNUAL PRINT COUNTY: WESTMORELAND
DIR: B TOTAL LEN: 1.854 MI. DIST: 12-5 SR: 4063
LEFT MUN: WASHINGTON T RIGHT MUN: WASHINGTON T

009791 FT



009791 FT
INTER-AHD WILMA DR
(SR9405 SEG 0500/0460)

EXTRACT DATE: 12/28/2024 ROADWAY MANAGEMENT SYSTEM PAGE NUMBER: 865
PRINT DATE: 12/30/2024 SLD COUNTY/SR - ANNUAL PRINT COUNTY: WESTMORELAND

DIR: B TOTAL LEN: 1.854 MI. DIST: 12-5 SR: 4063
LEFT MUN: WASHINGTON T RIGHT MUN: WASHINGTON T

QUARRY LN
(T638)

008435 FT

0030/1930

005964 FT

002982 FT

000000 FT

0040/1356

0040/1260

008435 FT 2 0 64017 0 00 0084+40

0040/0000 LENGTH(AH 1356 BK 2471)

005964 FT 2 0 64017 0 00 0059+36

0030/0000 LENGTH(AH 2471 BK 2982)

002982 FT 2 0 64017 0 00 0030+03

0020/0000 LENGTH(AH 2982 BK 2982)

0010/1420 GUENTHER LN
(PRDR)

000000 FT 2 0 64017 0 00 0000+00

0010/0000 LENGTH(AH 2982 BK 0000)

GOLDEN MILE HW
(SR0400 SEG 0090/0000)
(SR0400 SEG 0091/0000)
B PUCKETA CK
STRUCTURE LENGTH 10 FT
BMSID 64/4063/0040/1260

GILMAR RD
(T638)

NC BEAMER LN

BEIGHLEY RD
(T955)

GREENSBURG RD
(SR0366 SEG 0232/0780)

LLMAR RD
(SR0366 SEG 0232/0780)

MFC BEGIN = E

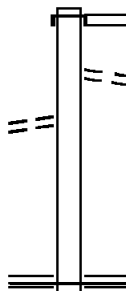
EXTRACT DATE: 12/28/2024 ROADWAY MANAGEMENT SYSTEM PAGE NUMBER: 864
PRINT DATE: 12/30/2024 SLD COUNTY/SR - ANNUAL PRINT COUNTY: WESTMORELAND

DIR: B TOTAL LEN: .145 MI. DIST: 12-5 SR: 4062
LEFT MUN: VANDERGRIFT B RIGHT MUN: VANDERGRIFT B

OAK ST
(BORO)

000765 FT

0010/0545
000000 FT



000765 FT
INTER-AHD (TBK) LONGFELLOW ST
(BORO)
HOLLAND ST
0010/0765 (SR4054 SEG 0050/1212)
LONGFELLOW ST ET
0010/0680 (BORO)

000000 FT 0 0 00000 0 00 0000+00
NC LONGFELLOW ST
CUSTER AV
(SR0056 SEG 0271/0000)
(SR0056 SEG 0270/0000)
MFC BEGIN = D
0010/0000 LENGTH(AH 0765 BK 0000)

EXTRACT DATE: 12/28/2024 ROADWAY MANAGEMENT SYSTEM PAGE NUMBER: 863
PRINT DATE: 12/30/2024 SLD COUNTY/SR - ANNUAL PRINT COUNTY: WESTMORELAND

DIR: B TOTAL LEN: 3.094 MI. DIST: 12-5 SR: 4061
LEFT MUN: WASHINGTON T RIGHT MUN: WASHINGTON T

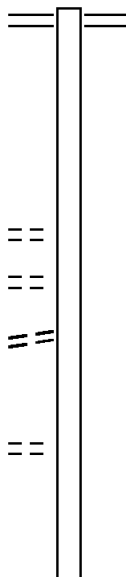
WASHINGTON RD
(T969)
MAPLE HILL DR
(T983)
PECONI DR
(TWP)

PATRICIA DR
(TWP)

016335 FT

014201 FT
0060/0000
0050/3415
0050/2955

010741 FT



016335 FT CRESTVIEW DR
0060/2134 (SR4059 SEG 0030/1935)

014201 FT 2 0 64019 0 01 0143+70
NC CROOKS DR
5 0060/0000 LENGTH(AH 2134 BK 3460)

010741 FT 2 0 64019 0 01 0109+00

EXTRACT DATE: 12/28/2024 ROADWAY MANAGEMENT SYSTEM PAGE NUMBER: 862
PRINT DATE: 12/30/2024 SLD COUNTY/SR - ANNUAL PRINT COUNTY: WESTMORELAND

DIR: B TOTAL LEN: 3.094 MI. DIST: 12-5 SR: 4061
LEFT MUN: WASHINGTON T RIGHT MUN: WASHINGTON T

REUSCHELL DR
(T762) 0040/0765

2 0 64019 0 01 0081+50 007975 FT
BEIGHLEY RD
(T955) 0040/0000

2 0 64019 0 01 0059+44 005754 FT
WOODLAND PARK DR
(T620) 0030/0000

002831 FT

000000 FT

SHADY LN
(T620)
S 0050/0000 LENGTH(AH 3460 BK 2766)

007975 FT
S 0040/0000 LENGTH(AH 2766 BK 2221)

005754 FT
S 0030/0000 LENGTH(AH 2221 BK 2923)

ECHO RIDGE RD
(T955)
0020/1480
002831 FT 2 0 64019 0 00 0028+18
S 0020/0000 LENGTH(AH 2923 BK 2831)

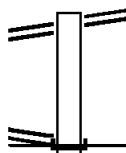
0010/0293 BMS EN 64/4061/0010/0272
2 0 64019 0 00 0002+92
POKE RUN
0010/0272 BMS BG 64/4061/0010/0272
000000 FT 2 0 64019 0 00 0000+00
NC WASHINGTON RD
GREENSBURG RD
(SRO366 SEG 0272/0000)
MFC BEGIN = E
S 0010/0000 LENGTH(AH 2831 BK 0000)

EXTRACT DATE: 12/28/2024 ROADWAY MANAGEMENT SYSTEM PAGE NUMBER: 861
PRINT DATE: 12/30/2024 SLD COUNTY/SR - ANNUAL PRINT COUNTY: WESTMORELAND

DIR: B TOTAL LEN: .062 MI. DIST: 12-5 SR: 4060
LEFT MUN: LOWER BURRELL C RIGHT MUN: LOWER BURRELL C

GARVERS FERRY RD 000325 FT
(SR4079 SEG 0010/0332) 0010/0325

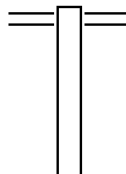
0 0 00000 0 00 0000+00 000000 FT
WILDLIFE LODGE RD
(SR4081 SEG 0060/2930) 0010/0000



000325 FT GARVERS FERRY RD
0010/0325 (SR4079 SEG 0010/0332)
NC WILDLIFE LODGE RD
INTER-BK WILDLIFE LODGE RD
000000 FT (SR4081 SEG 0060/2930)
MFC BEGIN = E
0010/0000 LENGTH(AH 0325 BK 0000)

EXTRACT DATE: 12/28/2024 ROADWAY MANAGEMENT SYSTEM PAGE NUMBER: 860
PRINT DATE: 12/30/2024 SLD COUNTY/SR - ANNUAL PRINT COUNTY: WESTMORELAND
DIR: B TOTAL LEN: 2.457 MI. DIST: 12-5 SR: 4059
LEFT MUN: WASHINGTON T RIGHT MUN: WASHINGTON T

012973 FT



012973 FT GOLDEN MILE HW
{SR0400 SEG 0111/1295}
0040/2820 {SR0400 SEG 0110/1090}

UTOPIA RD

EXTRACT DATE: 12/28/2024 ROADWAY MANAGEMENT SYSTEM PAGE NUMBER: 859
PRINT DATE: 12/30/2024 SLD COUNTY/SR - ANNUAL PRINT COUNTY: WESTMORELAND

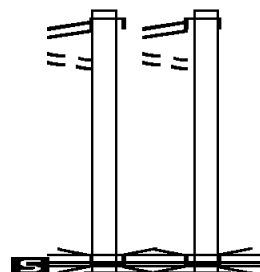
DIR: B TOTAL LEN: 2.457 MI. DIST: 12-5 SR: 4059
LEFT MUN: WASHINGTON T RIGHT MUN: WASHINGTON T

(T737)	0040/0898	==	NC UTOPIA RD
	010153 FT		010153 FT 2 0 64022 0 01 0100+67
			GILL RD
		==	(T969)
			5 0040/0000 LENGTH(AH 2820 BK 3485)
CROOKS DR			
(SR4061 SEG 0060/2134)	0030/1935	==	
	006668 FT		006668 FT 2 0 64022 0 01 0066+31
			GAS WELL ACCESS RD
		==	(PRDR)
			5 0030/0000 LENGTH(AH 3485 BK 3831)
		==	
		==	0020/1930 SHADY LN
			(T620)
2 0 64022 0 01 0028+00 002837 FT			002837 FT
ECHO RIDGE RD			
(T730)	0020/0000	==	5 0020/0000 LENGTH(AH 3831 BK 2837)
	000000 FT		000000 FT 2 0 64022 0 00 0000+00
			NC CRESTVIEW DR
			FREEPORT RD
			(SR0066 SEG 0310/0000)
			MFC BEGIN = E
		==	5 0010/0000 LENGTH(AH 2837 BK 0000)

EXTRACT DATE: 12/28/2024 ROADWAY MANAGEMENT SYSTEM PAGE NUMBER: 858
PRINT DATE: 12/30/2024 SLD COUNTY/SR - ANNUAL PRINT COUNTY: WESTMORELAND

DIR: E TOTAL LEN: .088 MI. DIST: 12-5 SR: 4058
LEFT MUN: MURRYSVILLE B RIGHT MUN: MURRYSVILLE B

GOLDEN MILE HW 000462 FT
(SR0400 SEG 0031/0000) INTER-AHD
GOLDEN MILE HW
(SR0400 SEG 0030/0000)
(SR0400 SEG 0031/0000) 0011/0462
FOR SR 0400 AND 4058
(CONN) 0011/0240
2 0 02143 6 00 0039+97 000000 FT
SR 0286
OP ID 64/0286/0030/0000
NC GOLDEN MILE HW
GOLDEN MILE HW INTER-BK
(SR0286 SEG 0025/0795)
MFC BEGIN = B
LENGTH(AH 0462 BK 0000) 0011/0000



000458 FT
INTER-AHD
GOLDEN MILE HW
(SR0400 SEG 0030/0000)
GOLDEN MILE HW
(SR0400 SEG 0030/0000)
(SR0400 SEG 0031/0000) 0010/0458
FOR SR 0400 AND 4058
(CONN)
2 0 02143 6 00 0039+97
SR 0286
OP ID 64/0286/0030/0000
NC GOLDEN MILE HW
GOLDEN MILE HW
(SR0286 SEG 0024/0810)
MFC BEGIN = B
LENGTH(AH 0458 BK 0000) 0010/0000

EXTRACT DATE: 12/28/2024 ROADWAY MANAGEMENT SYSTEM PAGE NUMBER: 857
PRINT DATE: 12/30/2024 SLD COUNTY/SR - ANNUAL PRINT COUNTY: WESTMORELAND

DIR: B TOTAL LEN: .000 MI. DIST: 12-5 SR: 4057
LEFT MUN: MURRYSVILLE B RIGHT MUN: MURRYSVILLE B

000000 FT
000000 FT
000000 FT
000000 FT
000000 FT
000000 FT
000000 FT
000000 FT
000000 FT



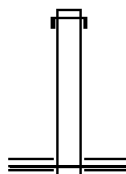
000000 FT
7070/0000 LENGTH(AH 2610 BK 2768)
000000 FT
7060/0000 LENGTH(AH 2768 BK 0762)
000000 FT
7058/0000 LTH AH 000762 BK 000528
000000 FT
7052/0000 LTH AH 000528 BK 002920
000000 FT
7040/0000 LENGTH(AH 2920 BK 3244)
000000 FT
7030/0000 LENGTH(AH 3244 BK 3121)
000000 FT
7020/0000 LENGTH(AH 3121 BK 3916)
000000 FT
7010/0000 LENGTH(AH 3916 BK 0000)

EXTRACT DATE: 12/28/2024 ROADWAY MANAGEMENT SYSTEM PAGE NUMBER: 856
PRINT DATE: 12/30/2024 SLD COUNTY/SR - ANNUAL PRINT COUNTY: WESTMORELAND

DIR: B TOTAL LEN: .054 MI. DIST: 12-5 SR: 4056
LEFT MUN: MURRYSVILLE B RIGHT MUN: MURRYSVILLE B














000285 FT

000000 FT



000285 FT
INTER-AHD SALTSBURG RD
0010/0285 (SR0286 SEG 0030/0000)
000000 FT 1 0 00228 0 00 0022+79
NC SA LTSBURG RD
WASHINGTON RD
(SR0400 SEG 0020/0000)
MFC BEGIN = B
0010/0000 LENGTH(AH 0285 BK 0000)

EXTRACT DATE: 12/28/2024 ROADWAY MANAGEMENT SYSTEM PAGE NUMBER: 855
 PRINT DATE: 12/30/2024 SLD COUNTY/SR - ANNUAL PRINT COUNTY: WESTMORELAND
 DIR: E TOTAL LEN: .000 MI. DIST: 12-5 SR: 4055
 LEFT MUN: VANDERGRIFT B RIGHT MUN: VANDERGRIFT B

000000 FT		000000 FT	
000000 FT		7054/0000	LENGTH(AH 0368 BK 0014)
000000 FT		000000 FT	
000000 FT		7052/0000	LENGTH(AH 0014 BK 1822)
000000 FT		000000 FT	
000000 FT		7050/0000	LENGTH(AH 1822 BK 1932)
000000 FT		000000 FT	
000000 FT		7040/0000	LENGTH(AH 1932 BK 2765)
000000 FT		000000 FT	
000000 FT		7030/0000	LENGTH(AH 2765 BK 3570)
000000 FT		000000 FT	
000000 FT		7020/0000	LENGTH(AH 3570 BK 3503)
000000 FT		000000 FT	
		7010/0000	LENGTH(AH 3503 BK 0000)

EXTRACT DATE: 12/28/2024 ROADWAY MANAGEMENT SYSTEM PAGE NUMBER: 854
PRINT DATE: 12/30/2024 SLD COUNTY/SR - ANNUAL PRINT COUNTY: WESTMORELAND

DIR: E TOTAL LEN: 1.984 MI. DIST: 12-5 SR: 4054
LEFT MUN: VANDERGRIFF B RIGHT MUN: VANDERGRIFF B

010477 FT
LONGFELLOW ST
(SR4062 SEG 0010/0765) 0050/1212

009265 FT



010477 FT
7050/0000 LENGTH(AH 2007 BK 1212)
INTER-AHD (TBK) LONGFELLOW ST
0050/1212 (BORO)
CADOGAN ST
0050/1085 (BORO)
WATSON ST
0050/0980 (BORO)
EMERSON ST
0050/0800 (BORO)
BORO AL
0050/0625 (BORO)
LOWELL ST
0050/0445 (BORO)
BURNS ST
0050/0265 (BORO)
THIRTYSEVENTH ST
0050/0235 (BORO)
009265 FT 1 0 00188 4 00 0000+00
NC HO LLAND ST
(TBK 4097) BRYANT ST
(BORO)
5 0050/0000 LENGTH(AH 1212 BK 2181)

0040/0950 LC TO/FROM BLOSSOM LN
(PRDR)
BLOSSOM LN
0040/0865 (PRDR)

EXTRACT DATE: 12/28/2024 ROADWAY MANAGEMENT SYSTEM PAGE NUMBER: 853
PRINT DATE: 12/30/2024 SLD COUNTY/SR - ANNUAL PRINT COUNTY: WESTMORELAND

DIR: E TOTAL LEN: 1.984 MI. DIST: 12-5 SR: 4054
LEFT MUN: VANDERGRIFT B RIGHT MUN: VANDERGRIFT B

PENNSYLVANIA AV
(T736)
CALIFORNIA AV
(BORO)
OREGON AV
(BORO)

007084 FT

0030/1420

0030/0985

005038 FT

002275 FT

000075 FT

0 0 00000 0 00 0000+00 000000 FT
PA-356
(SR0356 SEG 0074/0235)
NC LA BELLE VUE RD
ALLEGHENY - PA-356
(TWP)
PA-356 INTER-BK
(SR0356 SEG 0074/0235)
MFC BEGIN = D
LENGTH(AH 0075 BK 0000) 0005/0000

007084 FT 1 0 00188 0 03 0728+32
0040/0000 LENGTH(AH 2181 BK 2046)

0030/1420 COMMUNITY PARK RD
(T736)

005038 FT 1 0 00188 0 03 0707+86
0030/0000 LENGTH(AH 2046 BK 2763)
VANDERGRIFT
0020/2597 ALLEGHENY T

002275 FT 1 0 00188 0 03 0680+23
440 LABELLE VUE RD
(PRDR)
0020/0000 LENGTH(AH 2763 BK 2200)

0010/0550 STACY WY
(T688)
0010/0190 ASHLAND WY
(T690)
000075 FT 1 0 00188 0 03 0656+55
NC LA BELLE VUE RD
MFC BEGIN = D
0010/0000 LENGTH(AH 2200 BK 0075)

000000 FT 0 0 00000 0 00 0000+00
NC LA BELLE VUE RD
ALLEGHENY - PA-356
(TWP)
PA-356

INTER-BK (SR0356 SEG 0074/0178)
PA-356 (SR0356 SEG 0074/0178)
MFC BEGIN = D
0004/0000 LENGTH(AH 0075 BK 0000)

EXTRACT DATE: 12/28/2024 ROADWAY MANAGEMENT SYSTEM PAGE NUMBER: 852
PRINT DATE: 12/30/2024 SLD COUNTY/SR - ANNUAL PRINT COUNTY: WESTMORELAND

DIR: B TOTAL LEN: 1.380 MI. DIST: 12-5 SR: 4053
LEFT MUN: WASHINGTON T RIGHT MUN: WASHINGTON T

007289 FT

007289 FT
INTER-AHD

TURACK RD
(T975)
SR 0066 SH
(SR0066 SEG 0250/0000)
BMSSEN 64/4053/0100/2685
0 0 0000 0 00 0000+00
B THORN RUN
BMSBG 64/4053/0100/2685
PFEFFER RD
(T766)

0100/2790
0100/2702

0100/2685
0100/2485

004499 FT

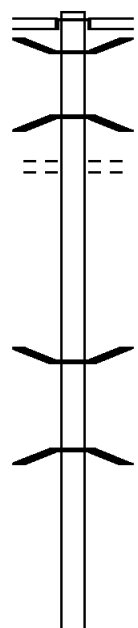
0100/0016
004499 FT

BMSSEN 64/4053/0100/0000
2 0 64036 0 00 0235+70
UNT TO BEAVER RUN
BMSBG 64/4053/0100/0000
LENGTH(AH 2790 BK 2119)

5 0100/0000

2 0 64036 0 00 0214+32 002380 FT

002380 FT



EXTRACT DATE: 12/28/2024 ROADWAY MANAGEMENT SYSTEM PAGE NUMBER: 851
PRINT DATE: 12/30/2024 SLD COUNTY/SR - ANNUAL PRINT COUNTY: WESTMORELAND

DIR: B TOTAL LEN: 1.380 MI. DIST: 12-5 SR: 4053
LEFT MUN: WASHINGTON T RIGHT MUN: WASHINGTON T

LOCKWOOD RD
(T724)

0090/0000

==

5 0090/0000 LENGTH(AH 2119 BK 2326)

DEER RIDGE RD
(PRDR)

0080/0195

==

000054 FT

0080/0110 WASHINGTON
000054 FT MURRYSVILLE B
2 0 64036 0 00 0190+82
HILTY RD
(SR4051 SEG 0060/0000)
NC KI STLER DR
INTER-BK HILTY RD
(SR4051 SEG 0060/0000)
5 0080/0000 LTH AH 002326 BK 001029
000054 FT
7072/0000 LTH AH 001029 BK 001410
000054 FT
7070/0000 LENGTH(AH 1410 BK 2633)
000054 FT
7060/0000 LENGTH(AH 2633 BK 2068)
000054 FT
7050/0000 LENGTH(AH 2068 BK 2698)
000054 FT
7040/0000 LENGTH(AH 2698 BK 3284)
000054 FT
7030/0000 LENGTH(AH 3284 BK 3528)
000054 FT
7020/0000 LENGTH(AH 3528 BK 1965)
000054 FT
7014/0000 LENGTH(AH 1965 BK 0054)

000054 FT

000054 FT

000054 FT

000054 FT

000054 FT

000054 FT

000054 FT

000054 FT

000054 FT

RBR

000000 FT

INTER-AHD BMSB 64/4053/0012/0000
0012/0054 HILLS CHURCH RD (TBK)
000000 FT 2 0 64036 0 00 0000+00
P3
NC HILLS CHURCH RD
INTER-BK HILLS CHURCH RD (TBK)
(TWP)
TURTLE CREEK
BMSB 64/4053/0012/0000
5 0012/0000 LENGTH(AH 0054 BK 0440)
000000 FT
7010/0000 LENGTH(AH 0440 BK 0000)

000000 FT

RBR

EXTRACT DATE: 12/28/2024 ROADWAY MANAGEMENT SYSTEM PAGE NUMBER: 850
PRINT DATE: 12/30/2024 SLD COUNTY/SR - ANNUAL PRINT COUNTY: WESTMORELAND

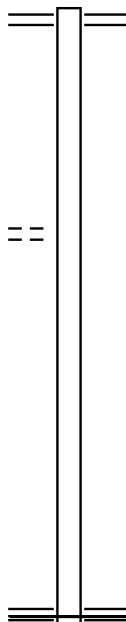
DIR: B TOTAL LEN: .905 MI. DIST: 12-5 SR: 4052
LEFT MUN: WASHINGTON T RIGHT MUN: WASHINGTON T

WILLOW RD
(PRDR)

004779 FT

0020/0410
002749 FT

000000 FT



004779 FT MAIN ST
0020/2030 (SR0066 SEG 0410/0553)

0020/0634 RETAINING WALL END
BMSID 64/4052/0020/1550
0020/0560 RETAINING WALL BEGIN
BMSID 64/4052/0020/1550

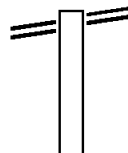
002749 FT 2 0 64014 0 00 0027+49
0020/0000 LENGTH(AH 2030 BK 2749)

000000 FT 2 0 64014 0 00 0000+00
NC RE SERVOIR RD

SERPINETINE AV
(SR0356 SEG 0042/0000)
MFC BEGIN = E
0010/0000 LENGTH(AH 2749 BK 0000)

EXTRACT DATE: 12/28/2024 ROADWAY MANAGEMENT SYSTEM PAGE NUMBER: 849
PRINT DATE: 12/30/2024 SLD COUNTY/SR - ANNUAL PRINT COUNTY: WESTMORELAND
DIR: B TOTAL LEN: 4.584 MI. DIST: 12-5 SR: 4051
LEFT MUN: MURRYSVILLE B RIGHT MUN: MURRYSVILLE B

SALTSBURG RD 024205 FT
(SR0286 SEG 0110/0000) 0080/3159



024205 FT SALTSBURG RD
0080/3159 (SR0286 SEG 0110/0000)

EXTRACT DATE: 12/28/2024 ROADWAY MANAGEMENT SYSTEM PAGE NUMBER: 848
PRINT DATE: 12/30/2024 SLD COUNTY/SR - ANNUAL PRINT COUNTY: WESTMORELAND

DIR: B TOTAL LEN: 4.584 MI. DIST: 12-5 SR: 4051
LEFT MUN: MURRYSVILLE B RIGHT MUN: MURRYSVILLE B

	021046 FT				021046 FT 2 0 64184 0 01 0134+16 S 0080/0000 LENGTH(AH 3159 BK 2069)
STEELE RD (T949)	0070/1045	==	==		0070/1045 SHAMROCK LN (PRDR)
2 0 64184 0 01 0113+54 018977 FT WIESTERTOWN RD (TBK 405 (TWP)	0070/0000	==	==		018977 FT S 0070/0000 LENGTH(AH 2069 BK 1023)
	017954 FT				017954 FT 2 0 64036 0 00 0190+82 KISTLER RD (SR4053 SEG 0080/0000) S 0060/0000 LENGTH(AH 1023 BK 1921)
	016033 FT				016033 FT 2 0 64184 0 01 0092+62 S 0050/0000 LENGTH(AH 1921 BK 3154)
FARM RD (T919)	0040/1365	==	==		0040/1870 THOMPSON RD (T961)
	012879 FT				012879 FT 2 0 64184 0 01 0062+65 MAIOLIE RD (T919) S 0040/0000 LENGTH(AH 3154 BK 3664)
BOLINGER RD (T917)	0030/2140	==	==		0030/1615 SILVIS RD (T917)

EXTRACT DATE: 12/28/2024 ROADWAY MANAGEMENT SYSTEM PAGE NUMBER: 847
PRINT DATE: 12/30/2024 SLD COUNTY/SR - ANNUAL PRINT COUNTY: WESTMORELAND

DIR: B TOTAL LEN: 4.584 MI. DIST: 12-5 SR: 4051
LEFT MUN: MURRYSVILLE B RIGHT MUN: MURRYSVILLE B

2 0 64184 0 00 0025+36 009215 FT
KEMERER HOLLOW RD
(SR4028 SEG 0040/1844) 0030/0000

009215 FT

5 0030/0000 LENGTH(AH 3664 BK 2426)

006789 FT

ITALY RD
(SR4049 SEG 0040/2570) 0020/0000

006789 FT 2 0 64184 0 00 0000+00

NC HILTY RD
MURRYSVILLE
SALEM T

5 0020/0000 LENGTH(AH 2426 BK 3157)

2 0 64044 0 00 0140+19 003632 FT
BORLAND FARM RD
(TWP) 0014/0000

003632 FT

5 0014/0000 LENGTH(AH 3157 BK 3632)

PRECIPICE LN
(PRDR) 0010/1165

000000 FT

POT

0010/0500
000000 FT 2 0 64044 0 00 0175+93
NC ITALY RD

(APRA) GEO CON SYSTEMS
GEO CON SYSTEMS INC
(PRDR)

FREEPORT RD
(SR0066 SEG 0210/0000)

5 0010/0000 LENGTH(AH 3632 BK 0000)

EXTRACT DATE: 12/28/2024 ROADWAY MANAGEMENT SYSTEM PAGE NUMBER: 846
PRINT DATE: 12/30/2024 SLD COUNTY/SR - ANNUAL PRINT COUNTY: WESTMORELAND
DIR: B TOTAL LEN: 1.726 MI. DIST: 12-5 SR: 4050
LEFT MUN: ALLEGHENY T RIGHT MUN: ALLEGHENY T

009115 FT

009115 FT LEECHBURG HILL RD

EXTRACT DATE: 12/28/2024 ROADWAY MANAGEMENT SYSTEM PAGE NUMBER: 845
PRINT DATE: 12/30/2024 SLD COUNTY/SR - ANNUAL PRINT COUNTY: WESTMORELAND

DIR: B TOTAL LEN: 1.726 MI. DIST: 12-5 SR: 4050
LEFT MUN: ALLEGHENY T RIGHT MUN: ALLEGHENY T

BELL AV
(TWP)
MAIN ST
(TWP)
SUMMIT ST
(TWP)
PIPER RD
(T779)

0040/0180
007114 FT
0040/0000
0030/0480
005774 FT

BRANDY LN
(PRDR)

0020/0335
002379 FT

000000 FT

GARVERS FERRY RD
(SR0356 SEG 0142/0000) 0010/0000

0040/2001 (SR4093 SEG 0020/0500)
ALLEGHENY
0040/1970 WEST LEECHBURG B
STREAM TO KISKIMINETAS
STRUCTURE LENGTH 24 FT
0040/1690 BMSID 64/4050/0040/1690

007114 FT 2 0 64196 4 00 0000+00
NC MAIN ST
0040/0000 LENGTH(AH 2001 BK 1340)

005774 FT 2 0 64196 0 00 0058+86
0030/0000 LENGTH(AH 1340 BK 3395)

0020/2765 LEECHBURG RD
(SR4091 SEG 0010/2821)
0020/2759 WEST LEECHBURG
ALLEGHENY T

0020/0335 SUNRISE DR
(TWP)
002379 FT 2 0 64196 0 00 0023+95
0020/0000 LENGTH(AH 3395 BK 2379)

000000 FT 2 0 64196 0 00 0000+00
GARVERS FERRY RD
(SR0356 SEG 0142/0000)
NC PL EASANT HILL RD
MFC BEGIN = E
0010/0000 LENGTH(AH 2379 BK 0000)

EXTRACT DATE: 12/28/2024 ROADWAY MANAGEMENT SYSTEM PAGE NUMBER: 844
PRINT DATE: 12/30/2024 SLD COUNTY/SR - ANNUAL PRINT COUNTY: WESTMORELAND
DIR: B TOTAL LEN: 2.069 MI. DIST: 12-5 SR: 4049
LEFT MUN: MURRYSVILLE B RIGHT MUN: MURRYSVILLE B

HILTY RD

010923 FT

010923 FT ITALY RD

EXTRACT DATE: 12/28/2024 ROADWAY MANAGEMENT SYSTEM PAGE NUMBER: 843
PRINT DATE: 12/30/2024 SLD COUNTY/SR - ANNUAL PRINT COUNTY: WESTMORELAND

DIR: B TOTAL LEN: 2.069 MI. DIST: 12-5 SR: 4049
LEFT MUN: MURRYSVILLE B RIGHT MUN: MURRYSVILLE B

(SR4051 SEG 0020/0000) 0040/2570 0040/2570 (SR4051 SEG 0020/0000)

KEMERER RD
(T913)

0040/0500
008353 FT

008353 FT 2 0 64044 0 00 0083+53
0040/0000 LENGTH(AH 2570 BK 3045)

005308 FT

005308 FT 2 0 64044 0 00 0053+08
0030/0000 LENGTH(AH 3045 BK 3381)

001927 FT

MURRYSVILLE
0020/0019 EXPORT B
001927 FT 2 0 64044 0 00 0019+27
0020/0000 LENGTH(AH 3381 BK 1927)

SILVIO CT
(BORO)

0010/0450

0010/0175 COOLIDGE ST
(BORO)

ROOSEVELT AV
(BORO)

0010/0075
000000 FT

000000 FT 2 0 64044 0 00 0000+00
NC ITALY RD
KENNEDY AV
(BORO)
MFC BEGIN = E
0010/0000 LENGTH(AH 1927 BK 0000)

EXTRACT DATE: 12/28/2024 ROADWAY MANAGEMENT SYSTEM PAGE NUMBER: 842
PRINT DATE: 12/30/2024 SLD COUNTY/SR - ANNUAL PRINT COUNTY: WESTMORELAND

DIR: B TOTAL LEN: 6.845 MI. DIST: 12-5 SR: 4048
LEFT MUN: ALLEGHENY T RIGHT MUN: ALLEGHENY T

GOSSER HILL RD 036143 FT
(SR4095 SEG 0010/3095) 0140/1966

034177 FT

LINDSAY LN
(PRDR)
EDISON AV
(PRDR)

0130/2675

0130/2140

031202 FT

TO 0056/0241 SH
(CONN)

0120/0185

036143 FT GOSSER HILL RD
0140/1966 (SR4095 SEG 0010/3095)
0140/1830 FOR SR 4048 AND 4095
(CONN)

0140/0325 ALICE LN
034177 FT (PRDR)
2 0 64283 0 01 0080+60
LILLIAN RD
(TWP)
S 0140/0000 LENGTH(AH 1966 BK 2975)

0130/0190 CARTER LN
031202 FT (TWP)
2 0 64283 0 01 0050+75
SCHOOL RD
(T792)
S 0130/0000 LENGTH(AH 2975 BK 2233)

FIFTY SIX BP
(SR0056 SEG 0251/0000)

EXTRACT DATE: 12/28/2024 ROADWAY MANAGEMENT SYSTEM PAGE NUMBER: 841
PRINT DATE: 12/30/2024 SLD COUNTY/SR - ANNUAL PRINT COUNTY: WESTMORELAND

DIR: B TOTAL LEN: 6.845 MI. DIST: 12-5 SR: 4048
LEFT MUN: ALLEGHENY T RIGHT MUN: ALLEGHENY T

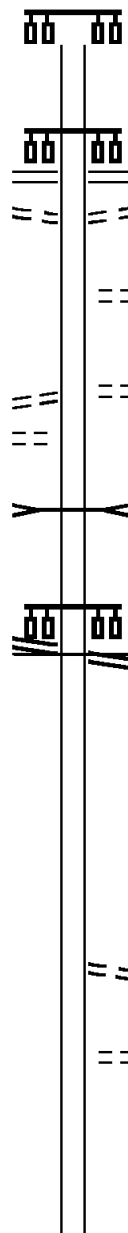
028969 FT
FROM 0056/0240 SH
(CONN)

STEELE DR
(TWP)
STEELE DR
(TWP)
0110/0970
0110/0800

2 0 64283 0 00 0000+00 025975 FT
SERPENTINE RD
(SR0356 SEG 0082/0349) 0110/0000

023762 FT

021281 FT



0120/0045
028969 FT 2 0 64283 0 00 0028+43
S 0120/0000 LENGTH(AH 2233 BK 2994)
FIFTY SIX BP
(SR0056 SEG 0250/0000)
0110/2980
0110/2860 TO 0056/0250 SH
(CONN)
0110/1985 SANDALWOOD DR
(PRDR)
0110/0970 KISKI SCHOOL
(T740)
B PINE RUN
STRUCTURE LENGTH 9 FT
0110/0401 BMSID 64/4048/0110/0401
NC HYDE PARK RD
025975 FT SERPENTINE RD
(SR0356 SEG 0082/0349)
MFC BEGIN = E
S 0110/0000 LENGTH(AH 2994 BK 2213)
023762 FT 2 0 64010 0 01 0211+67
S 0100/0000 LENGTH(AH 2213 BK 2481)
0090/1095 AIRSHAFT RD
(T794)
0090/0145 JOHNSON RD
(PRDR)
021281 FT 2 0 64010 0 01 0195+61
S 0090/0000 LENGTH(AH 2481 BK 2869)

EXTRACT DATE: 12/28/2024 ROADWAY MANAGEMENT SYSTEM PAGE NUMBER: 840
PRINT DATE: 12/30/2024 SLD COUNTY/SR - ANNUAL PRINT COUNTY: WESTMORELAND

DIR: B TOTAL LEN: 6.845 MI. DIST: 12-5 SR: 4048
LEFT MUN: ALLEGHENY T RIGHT MUN: ALLEGHENY T

SHANER RD
(T734)

0080/1025 ==

018412 FT

0080/0025 BMS EN 64/4048/0080/0000
018412 FT 2 0 64010 0 01 0167+00
B PINE RUN
BMSBG 64/4048/0080/0000
5 0080/0000 LENGTH(AH 2869 BK 3684)

MCGEARY HOLLOW RD
(T997)

0070/1940 ==

014728 FT

0070/0985 VICTORIA WY
(T741)
014728 FT 2 0 64010 0 01 0130+00
VICTORIA WY
(T741)
5 0070/0000 LENGTH(AH 3684 BK 2991)

011737 FT

0060/0773 WHITE CLOUD RD
(SR4073 SEG 0070/0000)
011737 FT 2 0 64010 0 01 0100+24
5 0060/0000 LENGTH(AH 2991 BK 2980)

WILLIS LN
(PRDR)
EASY ST
(TWP)

0050/2000 ==

0050/1690 ==

008757 FT

0050/0360 MARKLE RD
008757 FT (SR4034 SEG 0010/0000)
2 0 64010 0 01 0070+56
CHARTIERS R
STRUCTURE LENGTH 18 FT

EXTRACT DATE: 12/28/2024 ROADWAY MANAGEMENT SYSTEM PAGE NUMBER: 839
PRINT DATE: 12/30/2024 SLD COUNTY/SR - ANNUAL PRINT COUNTY: WESTMORELAND

DIR: B TOTAL LEN: 6.845 MI. DIST: 12-5 SR: 4048
LEFT MUN: ALLEGHENY T RIGHT MUN: ALLEGHENY T

TOWNSHIP RD
(TWP)

0040/3177


2 0 64010 0 01 0034+11 005162 FT
COPELAND RD
(T997) 0040/0000

2 0 64010 0 01 0021+85 003883 FT
FINNIN RD
(T654) 0030/0000

GREENWOOD RD
(T378) 0010/1930

TO 0056/0140 SH
(CONN) 0010/0175

2 0 64010 0 00 0000+00 000000 FT
LEECHBURG RD
(SR0056 SEG 0140/1908) 0010/0000



0050/0000 BMSID 64/4048/0050/0000
LENGTH(AH 2980 BK 3595)

005162 FT
0040/0000 LENGTH(AH 3595 BK 1279)

003883 FT
0030/0000 LENGTH(AH 1279 BK 1665)
WATTERS RD
0020/1630 (SR4046 SEG 0050/2833)

002218 FT 2 0 64010 0 01 0005+14
ALLEGHENY
LOWER BURRELL C
0020/0000 LENGTH(AH 1665 BK 2218)

0010/0135 FROM 0056/0140 SH
(CONN)
NC MELWOOD RD

LEECHBURG RD
(SR0056 SEG 0140/1908)
INTER-BK SPOOKY HOLLOW RD
000000 FT (SR4040 SEG 0030/2330)
MFC BEGIN = D
0010/0000 LENGTH(AH 2218 BK 0000)

EXTRACT DATE: 12/28/2024 ROADWAY MANAGEMENT SYSTEM PAGE NUMBER: 838
 PRINT DATE: 12/30/2024 SLD COUNTY/SR - ANNUAL PRINT COUNTY: WESTMORELAND
 DIR: B TOTAL LEN: .317 MI. DIST: 12-5 SR: 4047
 LEFT MUN: MURRYSVILLE B RIGHT MUN: MURRYSVILLE B

SCHOOL RD SOUTH 001672 FT
 (SR4041 SEG 0070/0875) 0044/1672

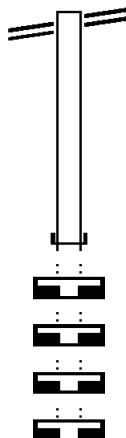
000000 FT

000000 FT

000000 FT

000000 FT

000000 FT



001672 FT SCHOOL RD SOUTH
 0044/1672 (SR4041 SEG 0070/0875)

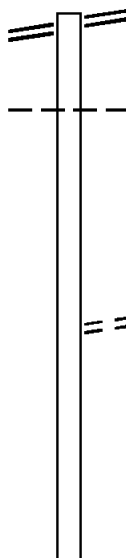
000000 FT 2 0 64238 0 00 0092+00
 NC BOXCARTOWN RD
 INTER-BK (TBK 4047) BOXCARTOWN R
 (TWP)
 0044/0000 LENGTH(AH 1672 BK 1408)
 000000 FT
 7040/0000 LENGTH(AH 1408 BK 2622)
 000000 FT
 7030/0000 LENGTH(AH 2622 BK 2709)
 000000 FT
 7020/0000 LENGTH(AH 2709 BK 2487)
 000000 FT
 7010/0000 LENGTH(AH 2487 BK 0000)

EXTRACT DATE: 12/28/2024 ROADWAY MANAGEMENT SYSTEM PAGE NUMBER: 837
PRINT DATE: 12/30/2024 SLD COUNTY/SR - ANNUAL PRINT COUNTY: WESTMORELAND

DIR: B TOTAL LEN: 2.525 MI. DIST: 12-5 SR: 4046
LEFT MUN: ALLEGHENY T RIGHT MUN: ALLEGHENY T

MELWOOD RD 013334 FT
(SR4048 SEG 0020/1630) 0050/2833

010501 FT



013334 FT MELWOOD RD
0050/2833 (SR4048 SEG 0020/1630)

0050/1865 ALLEGHENY
LOWER BURRELL C

010501 FT 2 0 64011 0 02 0205+00
KUNKLE RD
(T654)

5 0050/0000 LENGTH(AH 2833 BK 3238)

EXTRACT DATE: 12/28/2024 ROADWAY MANAGEMENT SYSTEM PAGE NUMBER: 836
PRINT DATE: 12/30/2024 SLD COUNTY/SR - ANNUAL PRINT COUNTY: WESTMORELAND

DIR: B TOTAL LEN: 2.525 MI. DIST: 12-5 SR: 4046
LEFT MUN: LOWER BURRELL C RIGHT MUN: LOWER BURRELL C

ALGONQUIN TRAIL RD
(TWP)

007263 FT

0030/2315

004800 FT

INDIAN FIELDS RD
(TWP)

0010/2400

TO 0056/0120 SH
(CONN)

0010/0170

2 0 64244 0 00 0000+00 000000 FT
LEECHBURG RD
(SR0056 SEG 0121/0000) 0010/0000

007263 FT 2 0 64011 0 02 0172+72
GUYER RD
(T995)
S 0040/0000 LENGTH(AH 3238 BK 2463)

0030/0250 DELBERTA RD
(T975)
004800 FT 2 0 64011 0 02 0148+53
NC WATTERS RD
WATTERS RD
(T652)
S 0030/0000 LENGTH(AH 2463 BK 1893)

002907 FT 2 0 64011 0 02 0129+15
NC DELBERTA RD
PUCKETY CHURCH RD
(SR4077 SEG 0060/2631)
S 0020/0000 LENGTH(AH 1893 BK 2907)

0010/2005 ELENA AV
(PRDR)

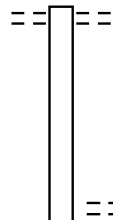
0010/0500 CEDAR CREST APPR DR
(PRDR)

0010/0135 BALD HILL RD
(TWP)
NC PUCKETY CHURCH RD

LEECHBURG RD
(SR0056 SEG 0120/0000)
INTER-BK LEECHBURG RD
000000 FT (SR4044 SEG 0040/0475)
MFC BEGIN = E
S 0010/0000 LENGTH(AH 2907 BK 0000)

EXTRACT DATE: 12/28/2024 ROADWAY MANAGEMENT SYSTEM PAGE NUMBER: 835
PRINT DATE: 12/30/2024 SLD COUNTY/SR - ANNUAL PRINT COUNTY: WESTMORELAND
DIR: B TOTAL LEN: 7.338 MI. DIST: 12-5 SR: 4045
LEFT MUN: SALEM T RIGHT MUN: SALEM T

038744 FT



038744 FT BRICK HILL RD
0160/2948 (T627)

0160/0680 BECKWITH CORP DR
(PRDR)

EXTRACT DATE: 12/28/2024 ROADWAY MANAGEMENT SYSTEM PAGE NUMBER: 834
PRINT DATE: 12/30/2024 SLD COUNTY/SR - ANNUAL PRINT COUNTY: WESTMORELAND

DIR: B TOTAL LEN: 7.338 MI. DIST: 12-5 SR: 4045
LEFT MUN: SALEM T RIGHT MUN: SALEM T

0 0 00000 0 00 0000+00 035796 FT
ACCESS TO SHEFFIELD DR
(TWP) 0160/0000

2 0 64076 0 00 0217+42 034236 FT
COAL LN
(TWP) 0150/0000

030871 FT

LC TO/FROM T710 RD
(CONN)
CLOVERLEAF DR
(T710) 0130/1105
0130/0970

2 0 64076 0 00 0161+35 028736 FT
ADER RD
(T706) 0130/0000

026428 FT

035796 FT

0160/0000 LENGTH(AH 2948 BK 1560)
B BEAVER RUN
STRUCTURE LENGTH 12 FT
BMSID 64/4045/0150/0994

034236 FT

0150/0000 LENGTH(AH 1560 BK 3365)

030871 FT 2 0 64076 0 00 0182+70
0140/0000 LENGTH(AH 3365 BK 2135)

0130/0710 JOSEPH VITO DR
(PRDR)
0130/0320 ANGELA ROSA DR
(PRDR)
LUX RD
(T706)
028736 FT SALEM
PENN T

0130/0000 LENGTH(AH 2135 BK 2308)

0120/0014 BMS EN 64/4045/0120/0000
026428 FT 2 0 64076 0 00 0138+35
BRANCH OF BRUSH RUN
BMSBG 64/4045/0120/0000
0120/0000 LENGTH(AH 2308 BK 2797)

EXTRACT DATE: 12/28/2024 ROADWAY MANAGEMENT SYSTEM PAGE NUMBER: 833
PRINT DATE: 12/30/2024 SLD COUNTY/SR - ANNUAL PRINT COUNTY: WESTMORELAND

DIR: B TOTAL LEN: 7.338 MI. DIST: 12-5 SR: 4045
LEFT MUN: PENN T RIGHT MUN: PENN T

CAMELOT LN
(TWP)

0110/1130

SMALL RD
(T708)

0110/0455

023631 FT

SMALL RD
(T708)

0104/1060

WALTON RD
(T708)

0104/0565

2 0 64076 0 00 0099+16

022551 FT

FRYE RD
(TWP)

0104/0000

019351 FT

019351 FT

CLARIDGE EXPORT RD

0110/0409 BMS EN 64/4045/0110/0395
2 0 64076 0 00 0110+14

B BRUSH RUN
0110/0395 BMSBG 64/4045/0110/0395
SLACK RD

0110/0385 (TWP)
0110/0362 MFC BEGIN = D
0110/0014 BMS EN 64/4045/0110/0000
023631 FT 2 0 64076 0 00 0110+14

B BRUSH RUN
BMSBG 64/4045/0110/0000
5 0110/0000 LENGTH(AH 2797 BK 1080)

0104/0975 GREENSBG JNTTE AIRPORT
(TWP)

022551 FT

5 0104/0000 LENGTH(AH 1080 BK 3200)

019351 FT 2 0 64076 0 00 0067+36
VILLAGE: BOQUET
CLARIDGE EXPORT RD
(SR4037 SEG 0080/1820)

NC BO
INTER-BK CLARIDGE EXPORT RD
(SR4037 SEG 0080/1820)

5 0094/0000 LTH AH 003200 BK 000100
019351 FT
7092/0000 LTH AH 000100 BK 002825
INTER-AHD CLARIDGE EXPORT RD

EXTRACT DATE: 12/28/2024 ROADWAY MANAGEMENT SYSTEM PAGE NUMBER: 832
PRINT DATE: 12/30/2024 SLD COUNTY/SR - ANNUAL PRINT COUNTY: WESTMORELAND

DIR: B TOTAL LEN: 7.338 MI.
LEFT MUN: PENN T

DIST: 12-5 SR: 4045
RIGHT MUN: PENN T

(SR4037 SEG 0080/1890) 0084/2825

0084/2825 (SR4037 SEG 0080/1890)

016526 FT

015316 FT

2 0 64076 0 00 0000+00 012491 FT
HARRISON CITY EXPORT RD
(CNTY) 0064/0000
012491 FT

2 0 64091 0 00 0090+80 009039 FT
BOXCARTOWN RD

0084/0343 GOMBACH RD
0084/0025 (TWP)
016526 FT BMSEN 64/4045/0084/0000
2 0 64076 0 00 0038+10
B BRUSH RUN
BMSBG 64/4045/0084/0000
5 0084/0000 LENGTH(AH 2825 BK 1210)

015316 FT 2 0 64076 0 00 0028+25
5 0074/0000 LENGTH(AH 1210 BK 2825)

012491 FT ANK RD
INTER-BK HARRISON CITY EXPORT RD
(CNTY)
5 0064/0000 LTH AH 002825 BK 000100
012491 FT
7054/0000 LTH AH 000100 BK 003452
INTER-AHD HARRISON CITY EXPORT RD
(CNTY)
HARRISON CITY EXPORT RD
(CNTY)
0052/3452

009039 FT

EXTRACT DATE: 12/28/2024 ROADWAY MANAGEMENT SYSTEM PAGE NUMBER: 831
PRINT DATE: 12/30/2024 SLD COUNTY/SR - ANNUAL PRINT COUNTY: WESTMORELAND

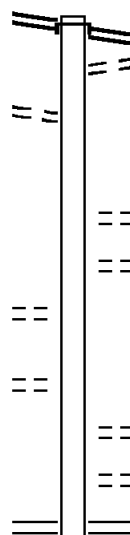
DIR: B TOTAL LEN: 7.338 MI. DIST: 12-5 SR: 4045
LEFT MUN: PENN T RIGHT MUN: PENN T

(T600)	0052/0000	==	5 0052/0000	LENGTH(AH 3452 BK 3051)
		==	0042/1926	RAYMALEY RD
		==	0042/1596	(SR4043 SEG 0040/0000)
				FRANK CT
				(PRDR)
RIZZI DR (PRDR)	0042/0221	==		
	005988 FT		005988 FT	2 0 64091 0 00 0059+89
			5 0042/0000	LENGTH(AH 3051 BK 2723)
				HARVEST LN
			0032/2343	(TWP)
SEANOR RD (T867)	0032/1638	==		
	003265 FT		003265 FT	2 0 64091 0 00 0032+79
				WAUGAMAN RD
				(T867)
			5 0032/0000	LENGTH(AH 2723 BK 2542)
SUNNYFIELD CT (TWP)	0022/2175	==		
			0022/1645	COUNTRY FARM LN
				(TWP)
CONCORD DR (TWP)	0022/1482	==		
	000723 FT		000723 FT	2 0 64091 0 00 0007+37
				COUNTRY FARM LN
				(TWP)
			5 0022/0000	LENGTH(AH 2542 BK 0723)
LORRIE DR (TWP)	0012/0467	==		
	000000 FT		000000 FT	2 0 64091 0 00 0000+00
				NC HY LAND RD
				HARRISON AV
				(SR0130 SEG 0152/0000)
			INTER-BK	ROSE AV
				(TWP)
				MFC BEGIN = E
			5 0012/0000	LENGTH(AH 0723 BK 0000)

EXTRACT DATE: 12/28/2024 ROADWAY MANAGEMENT SYSTEM PAGE NUMBER: 830
PRINT DATE: 12/30/2024 SLD COUNTY/SR - ANNUAL PRINT COUNTY: WESTMORELAND

DIR: B TOTAL LEN: 1.692 MI. DIST: 12-5 SR: 4044
LEFT MUN: LOWER BURRELL C RIGHT MUN: LOWER BURRELL C

008933 FT
LEECHBURG RD
(SR0056 SEG 0121/0000) 0040/0475
FROM 0056/0121 SH
(CONN) 0040/0280
008458 FT
DELAWARE DR
(CITY) 0030/2450
REIMER ST
(CITY) 0030/1800



008933 FT
INTER-AHD PUCKETY CHURCH RD
(SR4046 SEG 0010/0000)
LEECHBURG RD
0040/0475 (SR0056 SEG 0120/0000)
TO 0056/0111 SH
0040/0350 (CONN)
008458 FT 1 0 00188 0 01 0274+05
FRANDOR RD
(CITY)
0040/0000 LENGTH (AH 0475 BK 2848)
SYLVAN DR
(CITY)
0030/2490
0030/1547 HILLCREST MALL RD
(PRDR)
0030/1348 HILLCREST MALL RD
(PRDR)
WILDLIFE LODGE RD
(SR4081 SEG 0050/0000)

EXTRACT DATE: 12/28/2024 ROADWAY MANAGEMENT SYSTEM PAGE NUMBER: 829
PRINT DATE: 12/30/2024 SLD COUNTY/SR - ANNUAL PRINT COUNTY: WESTMORELAND

DIR: B TOTAL LEN: 1.692 MI. DIST: 12-5 SR: 4044
LEFT MUN: LOWER BURRELL C RIGHT MUN: LOWER BURRELL C

MALL ENTRANCE RD
(PRDR)

0030/0400
005610 FT

LIMBA DR
(CITY)

0020/2690

KORINA ST
(CITY)

0020/2160

PARK DR
(CITY)

0020/1660

MORGAN DR
(CITY)

0020/1030

YALE ST
(CITY)

0020/0295
002429 FT

CLARENDON AV
(CITY)

0010/1725

WAYNE ST
(CITY)

0010/1375

MAC BETH DR
(CITY)

0010/0805

1 0 00188 0 01 0189+60 000000 FT
EDGECLIFF RD
(SR4042 SEG 0030/0000) 0010/0000

0030/0866

ADAMCHIK ST
(CITY)

0030/0400
005610 FT

1 0 00188 0 01 0245+70
ALDER ST
(CITY)

5 0030/0000 LENGTH(AH 2848 BK 3181)

0020/2300 JOHNSON ST
(CITY)

0020/1695 LEECHBURG RD ET
(CITY)

0020/1080 WESTBROOK DR
(CITY)

0020/1030 DONNELL DR
(CITY)

0020/0600 EASTERN ST
(CITY)

0020/0295 NEBRASKA ST
(CITY)

002429 FT 1 0 00188 0 01 0213+85
ARIZONA LN
(CITY)

5 0020/0000 LENGTH(AH 3181 BK 2429)
CITY AL

0010/2278 (CITY)
NEVADA ST

0010/1925 (CITY)

0010/1645 SCHREIBER ST
(CITY)

0010/1355 WAYNE ST
(CITY)

0010/0250 RODGERS DR
(CITY)

NC LE ECHBURG RD
INTER-BK (SR4042 SEG 0030/0000)
000000 FT MFC BEGIN = C

5 0010/0000 LENGTH(AH 2429 BK 0000)

EXTRACT DATE: 12/28/2024 ROADWAY MANAGEMENT SYSTEM PAGE NUMBER: 828
PRINT DATE: 12/30/2024 SLD COUNTY/SR - ANNUAL PRINT COUNTY: WESTMORELAND
DIR: B TOTAL LEN: 2.948 MI. DIST: 12-5 SR: 4043
LEFT MUN: PENN T RIGHT MUN: PENN T

015563 FT	==	015563 FT (TBK 4047) SNYDER RD
WASTE MANAGEMENT LND FI (PRDR)	==	0060/3161 (TWP)
0060/1775		
012402 FT		
2 0 64239 0 00 0109+46 010985 FT	==	012402 FT 2 0 64239 0 00 0123+63
VALLEY CLUB DR	==	5 0060/0000 LENGTH(AH 3161 BK 1417)
(TB69)		
0050/0000		
	==	0050/0130 CAMPBELL RD
		010985 FT (TB69)
	==	5 0050/0000 LENGTH(AH 1417 BK 3630)
		ROOSTER CT
		0040/3240 (TWP)

EXTRACT DATE: 12/28/2024 ROADWAY MANAGEMENT SYSTEM PAGE NUMBER: 827
PRINT DATE: 12/30/2024 SLD COUNTY/SR - ANNUAL PRINT COUNTY: WESTMORELAND

DIR: B TOTAL LEN: 2.948 MI. DIST: 12-5 SR: 4043
LEFT MUN: PENN T RIGHT MUN: PENN T

	007355 FT		007355 FT	2 0 64239 0 00 0073+32
				HYLAND RD
				(SR4045 SEG 0042/1926)
			5 0040/0000	LENGTH(AH 3630 BK 2308)
ATTILIO CT				
(TWP)				
	0030/0425			
	005047 FT			
			005047 FT	2 0 64239 0 00 0049+99
			5 0030/0000	LENGTH(AH 2308 BK 2300)
	002747 FT		002747 FT	2 0 64239 0 00 0027+35
				WAUGAMAN RD
				(T867)
WAUGAMAN RD			5 0020/0000	LENGTH(AH 2300 BK 2747)
(T867)				
	0010/2650			
MUNICIPAL CT				
(TWP)				
WALNUT ST	0010/0960			
(TWP)				
CENTER ST	0010/0565			
(TWP)				
EMILY WY	0010/0340			
(TWP)				
	0010/0160			
	000000 FT			
			000000 FT	2 0 64239 0 00 0000+00
				NC RAYMALEY RD
				HARRISON CITY-EXPORT RD
				(CNTY)
				MFC BEGIN = E
			5 0010/0000	LENGTH(AH 2747 BK 0000)

EXTRACT DATE: 12/28/2024 ROADWAY MANAGEMENT SYSTEM PAGE NUMBER: 826
PRINT DATE: 12/30/2024 SLD COUNTY/SR - ANNUAL PRINT COUNTY: WESTMORELAND


DIR: B TOTAL LEN: 1.573 MI. DIST: 12-5 SR: 4042
LEFT MUN: LOWER BURRELL C RIGHT MUN: LOWER BURRELL C

PHILLIPS LN
(CITY)

008306 FT

0040/1935

006321 FT



008306 FT
INTER-AHD EDGECLIFF RD
0040/1985 (CNTY)

006321 FT 2 0 64257 0 00 0019+87
0040/0000 LENGTH(AH 1985 BK 1994)

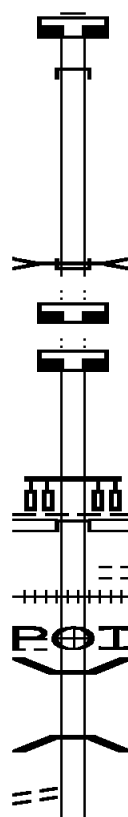
DIR: B TOTAL LEN: 1.573 MI. DIST: 12-5 SR: 4042
LEFT MUN: LOWER BURRELL C RIGHT MUN: LOWER BURRELL C

DIR: B TOTAL LEN: 4.245 MI. DIST: 12-5 SR: 4041
LEFT MUN: PENN T RIGHT MUN: PENN T

MALLARD LN
(TWP)

022390 FT

0100/0960



```

022415 FT
7114/0000 LENGTH(AH 0482 BK 0025)
INTER-AHD SCHOOL RD
0110/0025 (CNTY)
022390 FT 2 0 64016 0 00 0097+43
NC SC HOOL RD
HAYMAKERS RUN
STRUCTURE LENGTH 22 FT
BMSID 64/4041/0110/0000
INTER-BK SCHOOL RD
(CNTY)
0110/0000 LENGTH(AH 0025 BK 0100)
022390 FT
7108/0000 LENGTH(AH 0100 BK 0297)
022390 FT
7106/0000 LENGTH(AH 0297 BK 2317)
INTER-AHD (TBK SR4041) SCHOOL RD
(BORO)
WILLIAM PENN HW
(SR0022 SEG 0051/1955)
(SR0022 SEG 0050/1950)

0100/2317 MURRYSVILLE B
PRIORITY DR
0100/1830 (GOVT)
0100/1769 (AAR 504637P)#TRKS 01

0100/1710 (APRA) CLEVELAND BROTHE
0100/1501 BMSSEN 64/4041/0100/1435
2 0 64160 0 00 0011+74
TURTLE CREEK
0100/1435 BMSBG 64/4041/0100/1435

```

EXTRACT DATE: 12/28/2024 ROADWAY MANAGEMENT SYSTEM PAGE NUMBER: 823
PRINT DATE: 12/30/2024 SLD COUNTY/SR - ANNUAL PRINT COUNTY: WESTMORELAND

DIR: B TOTAL LEN: 4.245 MI. DIST: 12-5 SR: 4041
LEFT MUN: MURRYSVILLE B RIGHT MUN: MURRYSVILLE B

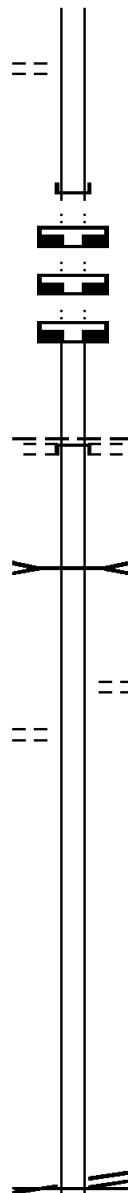
	020073 FT			020073 FT 2 0 64160 0 00 0026+03	
				0100/0000 LENGTH(AH 2317 BK 3261)	
HILLCREST LN (TWP)	0090/2230	==			
ROUND TOP RD (T909)	0090/0585	==			
2 0 64160 0 00 0058+21	016812 FT			016812 FT	
HOY FARM CT (T594)	0090/0000	==		0090/0000 LENGTH(AH 3261 BK 3089)	
	013723 FT			013723 FT 2 0 64160 0 00 0089+00	
				0080/0000 LENGTH(AH 3089 BK 2822)	
		==		0070/2220 TREFOIL DR (PRDR)	
BOXCARTOWN RD (SR4047 SEG 0044/1672)	0070/0875	==			
	010901 FT			010901 FT 2 0 64160 0 00 0117+23	
				0070/0000 LENGTH(AH 2822 BK 2719)	
				0060/0765 HAYMAKER FARM RD (TWP)	
				0060/0435 ARLINGTON AV (TWP)	
008182 FT				008182 FT 2 0 64160 0 00 0144+42	
				0060/0000 LENGTH(AH 2719 BK 1738)	

EXTRACT DATE: 12/28/2024 ROADWAY MANAGEMENT SYSTEM PAGE NUMBER: 822
PRINT DATE: 12/30/2024 SLD COUNTY/SR - ANNUAL PRINT COUNTY: WESTMORELAND

DIR: B TOTAL LEN: 4.245 MI. DIST: 12-5 SR: 4041
LEFT MUN: MURRYSVILLE B RIGHT MUN: MURRYSVILLE B

GENERAL FORBES CT
(TWP)

0052/0545
006444 FT



006444 FT
006444 FT
006444 FT

006444 FT 2 0 64160 0 00 0161+80
NC SCHOOL RD SOUTH
INTER-BK (TBK) SCHOOL RD SOUTH
(TWP)
5 0052/0000 LENGTH(AH 1738 BK 0610)
006444 FT
7050/0000 LENGTH(AH 0610 BK 3068)
006444 FT
7040/0000 LENGTH(AH 3068 BK 0890)
006444 FT
7032/0000 LENGTH(AH 0890 BK 1850)
INTER-AHD (TBK) DENMARK MANOR RD
(TWP)
HARRISON CITY EXPORT RD
(CNTY)
0030/1850 PENN T

MANOR VALLEY CT
(TWP)

004594 FT
0020/2490

B BRUSH RUN
STRUCTURE LENGTH 11 FT
0030/0690 BMSID 64/4041/0030/0690
004594 FT 2 0 64160 0 01 0226+25
MON VALLEY GOLF CLUB PI
(PRDR)
5 0030/0000 LENGTH(AH 1850 BK 3082)

001512 FT
000000 FT

001512 FT 2 0 64160 0 01 0256+69
5 0020/0000 LENGTH(AH 3082 BK 1512)

CLARIDGE EXPORT RD
(SR4037 SEG 0090/0000) 0010/0000

000000 FT 2 0 64160 0 01 0271+81
CLARIDGE EXPORT RD
(SR4037 SEG 0090/0000)
NC DENMARK MANOR RD
MFC BEGIN = E
5 0010/0000 LENGTH(AH 1512 BK 0000)

EXTRACT DATE: 12/28/2024 ROADWAY MANAGEMENT SYSTEM PAGE NUMBER: 821
PRINT DATE: 12/30/2024 SLD COUNTY/SR - ANNUAL PRINT COUNTY: WESTMORELAND

DIR: B TOTAL LEN: 1.539 MI. DIST: 12-5 SR: 4040
LEFT MUN: LOWER BURRELL C RIGHT MUN: LOWER BURRELL C

	008128 FT		008128 FT	
LEECHBURG RD			INTER-AHD	MELWOOD RD
(SR0056 SEG 0141/1967)	0030/2330			(SR4048 SEG 0010/0000)
HULTON RD			0030/2330	LEECHBURG RD
(SR4089 SEG 0010/0000)	0030/1830			(SR0056 SEG 0140/1908)
	005798 FT		0030/0046	BMS EN 64/4040/0030/0000
			005798 FT	2 0 64002 0 00 0092+32
				B CHARTIERS
			0030/0000	BMSBG 64/4040/0030/0000
				LENGTH(AH 2330 BK 1953)
LARCHMONT RD				
(TWP)	0020/0910			
	003845 FT		003845 FT	2 0 64002 0 00 0072+93
			0020/0000	LENGTH(AH 1953 BK 3845)
KELLER LN				
(PRDR)	0010/1630			
			0010/1475	BRADY ST
				(TWP)
	000000 FT		0010/0195	HARVARD ST
			000000 FT	(TWP)
			NC SP	2 0 64002 0 00 0034+42
				POOKY HOLLOW RD
				GARVERS FERRY RD
			INTER-BK	(SR4079 SEG 0020/0000)
				BRAEVIEW RD
				(TWP)
				MFC BEGIN = E
			0010/0000	LENGTH(AH 3845 BK 0000)

EXTRACT DATE: 12/28/2024 ROADWAY MANAGEMENT SYSTEM PAGE NUMBER: 820
PRINT DATE: 12/30/2024 SLD COUNTY/SR - ANNUAL PRINT COUNTY: WESTMORELAND
DIR: B TOTAL LEN: .000 MI. DIST: 12-5 SR: 4038
LEFT MUN: MURRYSVILLE B RIGHT MUN: MURRYSVILLE B

000000 FT

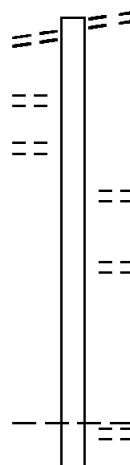


000000 FT
7010/0000 LENGTH(AH 0317 BK 0000)

EXTRACT DATE: 12/28/2024 ROADWAY MANAGEMENT SYSTEM PAGE NUMBER: 819
 PRINT DATE: 12/30/2024 SLD COUNTY/SR - ANNUAL PRINT COUNTY: WESTMORELAND
 DIR: B TOTAL LEN: 5.750 MI. DIST: 12-5 SR: 4037
 LEFT MUN: MURRYSVILLE B RIGHT MUN: MURRYSVILLE B

HARRISON CITY RD 030362 FT
 (CNTY) 0110/2873
 FLAGSTAFF DR
 (TWP) 0110/2205
 COUNTRY PLACE CT
 (TWP) 0110/1635

027489 FT



030362 FT HARRISON CITY RD
 0110/2873 (CNTY)

0110/1428 MANORDALE DR
 NC CLARIDGE RD
 0110/0895 WOODMONT DR
 (TWP)

027489 FT 2 0 64192 0 00 0130+79
 5840 CLARIDGE EXPORT RD
 (PRDR)
 MURRYSVILLE
 PENN T
 0110/0000 LENGTH(AH 2873 BK 3387)

EXTRACT DATE: 12/28/2024 ROADWAY MANAGEMENT SYSTEM PAGE NUMBER: 818
PRINT DATE: 12/30/2024 SLD COUNTY/SR - ANNUAL PRINT COUNTY: WESTMORELAND

DIR: B TOTAL LEN: 5.750 MI. DIST: 12-5 SR: 4037
LEFT MUN: PENN T RIGHT MUN: PENN T

BROOKSIDE DR
(TWP)

0100/0335
024102 FT

CHURCH HILL CT
(PRDR)

0090/1935

2 0 64192 0 00 0065+40 021146 FT
DENMARK MANOR RD
(SR4041 SEG 0010/0000) 0090/0000

BLANK RD
(SR4045 SEG 0084/2825) 0080/1890

017506 FT

0100/2225 PHEASANT RUN DR
(TWP)

0100/1455 MELLON RD
(SR4026 SEG 0022/0000)

024102 FT 2 0 64192 0 00 0096+18
0100/0000 LENGTH(AH 3387 BK 2956)

021146 FT

0090/0000 LENGTH(AH 2956 BK 3640)
0080/3610 FRYE RD
(TWP)

0080/2351 BMS EN 64/4037/0080/2333
2 0 64192 0 00 0053+41

0080/2333 B BRUSH RUN
BMSBG 64/4037/0080/2333

0080/1820 BOQUET RD
(SR4045 SEG 0094/0000)

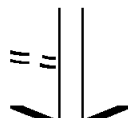
017506 FT 2 0 64192 0 00 0030+12
0080/0000 LENGTH(AH 3640 BK 3002)

EXTRACT DATE: 12/28/2024 ROADWAY MANAGEMENT SYSTEM PAGE NUMBER: 817
PRINT DATE: 12/30/2024 SLD COUNTY/SR - ANNUAL PRINT COUNTY: WESTMORELAND

DIR: B TOTAL LEN: 5.750 MI. DIST: 12-5 SR: 4037
LEFT MUN: PENN T RIGHT MUN: PENN T

CHEYANNE WY
(TWP)

0070/0720



0070/0070 BMS EN 64/4037/0070/0056
2 0 64192 0 00 0000+39
BRUSH RUN


014504 FT



0070/0056 BMSBG 64/4037/0070/0056
014504 FT 2 0 64192 0 00 0000+00
NC CL ARIDGE EXPORT RD
DUTCH HOLLOW RD

(TB SR 4022) MAIN ST
(TWP)

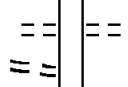
0070/0000



5 0070/0000 (SR4022 SEG 0050/0000)
LENGTH(AH 3002 BK 1312)

BRATKOVICH RD
(TWP)

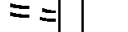
0060/0075
013192 FT



0060/0610 CONSTITUTION DR
(TWP)

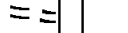
BRATKOVICH RD
(TWP)
BLOCKS RD
(TWP)

0050/3217



013192 FT 2 0 64085 0 01 0133+10
BR BRUSH RUN
STRUCTURE LENGTH 20 FT
BMSID 64/4037/0060/0000
5 0060/0000 LENGTH(AH 1312 BK 3234)

0050/3000



2 0 64085 0 00 0099+43 009958 FT
BUSHY RUN RD
(SR0993 SEG 0240/1731) 0050/0000
009958 FT



009958 FT
INTER-BK BUSHY RUN RD
(SR0993 SEG 0240/1731)
5 0050/0000 LTH AH 003234 BK 000247
009958 FT
7042/0000 LTH AH 000247 BK 002222
INTER-AHD BUSHY RUN RD
(SR0993 SEG 0240/1987)
BUSHY RUN RD
(SR0993 SEG 0240/1987)

0040/2222



EXTRACT DATE: 12/28/2024 ROADWAY MANAGEMENT SYSTEM PAGE NUMBER: 816
PRINT DATE: 12/30/2024 SLD COUNTY/SR - ANNUAL PRINT COUNTY: WESTMORELAND

DIR: B TOTAL LEN: 5.750 MI. DIST: 12-5 SR: 4037
LEFT MUN: PENN T RIGHT MUN: PENN T

007736 FT	==	007736 FT	2 0 64085 0 00 0076+55 DAHLIA LN (PRDR)
		5 0040/0000	LENGTH(AH 2222 BK 2675)
BRIARFIELD LN (TWP)			
0030/1180	==		
005061 FT		005061 FT	2 0 64085 0 00 0049+80
		5 0030/0000	LENGTH(AH 2675 BK 2240)
		0020/1274	BMS EN 64/4037/0020/1257 2 0 64085 0 00 0040+77
		0020/1257	BULL RUN BMSBG 64/4037/0020/1257
		0020/1185	DRYDAM RD (TWP)
2 0 64085 0 00 0027+00 002821 FT		002821 FT	
SPRING VALLEY RD		5 0020/0000	LENGTH(AH 2240 BK 2821)
(SR4111 SEG 0010/0000) 0020/0000	==		PENN
		0010/2589	JEANNETTE C
ELLIOTT CO PLANT ENT		0010/2425	(APRA) ELLIOTT CO
(PRDR)			FOURTH ST (CITY)
			NC CL ARIDGE ELLIOTT RD
			ROSALIND ST
		0010/1490	(CITY)
			LOUISE ST
		0010/0985	(CITY)
			ELIZABETH ST
		0010/0540	(CITY)
000000 FT		000000 FT	2 0 64085 0 00 0000+00
		NC FO	URTH ST HARRISON AV (SR0130 SEG 0222/0635)
		INTER-BK	FOURTH ST (SR4007 SEG 0020/2791)
			MFC BEGIN = D
		5 0010/0000	LENGTH(AH 2821 BK 0000)

EXTRACT DATE: 12/28/2024 ROADWAY MANAGEMENT SYSTEM PAGE NUMBER: 815
PRINT DATE: 12/30/2024 SLD COUNTY/SR - ANNUAL PRINT COUNTY: WESTMORELAND
DIR: B TOTAL LEN: 2.727 MI. DIST: 12-5 SR: 4036
LEFT MUN: UPPER BURRELL T RIGHT MUN: UPPER BURRELL T

014399 FT

014399 FT
INTER-AHD OAK LAKE RD
(T989)
0050/2715 WHITE CLOUD RD
(SR4073 SEG 0030/0000)

011684 FT

011684 FT 2 0 64178 0 00 0086+24
1100 OAK LAKE RD
(PRDR)
S 0050/0000 LENGTH(AH 2715 BK 3075)

EXTRACT DATE: 12/28/2024 ROADWAY MANAGEMENT SYSTEM PAGE NUMBER: 814
PRINT DATE: 12/30/2024 SLD COUNTY/SR - ANNUAL PRINT COUNTY: WESTMORELAND

DIR: B TOTAL LEN: 2.727 MI. DIST: 12-5 SR: 4036
LEFT MUN: UPPER BURRELL T RIGHT MUN: UPPER BURRELL T

008609 FT	008609 FT	2 0 64178 0 00 0055+55
		500 OAK LAKE RD
	==	(PRDR)
	5	0040/0000 LENGTH(AH 3075 BK 3479)
	==	0030/2025 IRWIN DR
		(T650)
2 0 64178 0 00 0020+76 005130 FT		005130 FT
RICH HILL RD		
(T650)		
0030/0000	==	5 0030/0000 LENGTH(AH 3479 BK 2076)
		0020/0553 MFC BEGIN = E
		MANCHESTER HILL RD
		(SR4075 SEG 0010/3511)
		NC OAK LAKE RD
2 0 64178 0 00 0000+00 003054 FT		003054 FT
SCHAFFER DR		
(SR4075 SEG 0020/0000)	==	5 0020/0000 LENGTH(AH 2076 BK 3054)
		0010/2669 MFC BEGIN = D
MILLIGANTOWN RD		
(SR4077 SEG 0010/0000)	==	NC MILLIGANTOWN RD
		MAPLE DR
	==	0010/2125 (TWP)
RUSTIC LN		
(PRDR)		
0010/0225	==	
000000 FT		000000 FT
		2 0 64004 0 04 0291+66
		NC STONEY HILL RD
		SEVENTH ST
		(SR0780 SEG 0090/0000)
		MFC BEGIN = E
	5	0010/0000 LENGTH(AH 3054 BK 0000)

EXTRACT DATE: 12/28/2024 ROADWAY MANAGEMENT SYSTEM PAGE NUMBER: 813
PRINT DATE: 12/30/2024 SLD COUNTY/SR - ANNUAL PRINT COUNTY: WESTMORELAND

DIR: B TOTAL LEN: 1.510 MI. DIST: 12-5 SR: 4035
LEFT MUN: PENN T RIGHT MUN: PENN T

007971 FT

007938 FT

007938 FT

007938 FT

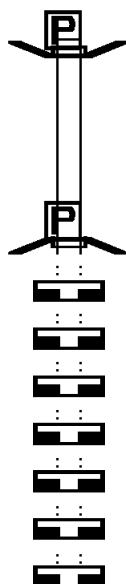
007938 FT

007938 FT

007938 FT

007938 FT

007938 FT



007971 FT BMS EN 64/4035/0102/0000
INTER-AHD PLEASANT VALLEY RD

(BORO)
0102/0033 BRIDGE POSTED (TONS)
007938 FT 2 0 64089 0 01 0275+60
NC PL PLEASANT VALLEY RD
INTER-BK PLEASANT VALLEY RD
(TWP)

SGL 26 COMB 40
LYONS RUN
BMSBG 64/4035/0102/0000
LENGTH(AH 0033 BK 1155)

0102/0000
007938 FT
7100/0000 LENGTH(AH 1155 BK 3554)
007938 FT
7090/0000 LENGTH(AH 3554 BK 3041)
007938 FT
7080/0000 LENGTH(AH 3041 BK 2456)
007938 FT
7070/0000 LENGTH(AH 2456 BK 3347)
007938 FT
7060/0000 LENGTH(AH 3347 BK 2799)
007938 FT
7050/0000 LENGTH(AH 2799 BK 1587)
007938 FT
7042/0000 LENGTH(AH 1587 BK 0792)

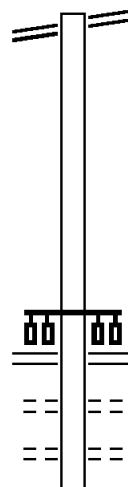
EXTRACT DATE: 12/28/2024 ROADWAY MANAGEMENT SYSTEM PAGE NUMBER: 812
PRINT DATE: 12/30/2024 SLD COUNTY/SR - ANNUAL PRINT COUNTY: WESTMORELAND

DIR: B TOTAL LEN: 1.510 MI. DIST: 12-5 SR: 4035
LEFT MUN: MANOR B RIGHT MUN: MANOR B

	007938 FT		007938 FT	7040/0000	LENGTH(AH 0792 BK 2435)
				INTER-AHD	SANDY HILL RD
					(TWP)
					BRANDYWINE DR
					(BORO)
			0030/2435	MANOR B	
				CAMERON DR	
			0030/2080	(BORO)	
GOLDIE LN					
(BORO)	0030/1400				
			0030/0295	MOUNT PLEASANT BL	
	005503 FT		005503 FT	(BORO)	
				2 0 64089 0 01 0060+81	
				LONGVIEW DR	
				(BORO)	
			0030/0000	LENGTH(AH 2435 BK 2075)	
BRIAR LN					
(TWP)	0020/0970				
NIKE RD					
(TWP)	0020/0320				
	003428 FT				
			003428 FT	2 0 64089 0 00 0034+45	
			0020/0000	LENGTH(AH 2075 BK 3428)	
				EATON ST	
			0010/3315	(PRDR)	
SEPTEMBER LN					
(PRDR)	0010/3065				
			0010/2106	MANOR	
				NORTH HUNTINGDON T	
OAKSIDE DR					
(PRDR)	0010/1470			FAIRVIEW DR	
			0010/1470	(BORO)	
			0010/0436	NORTH HUNTINGDON	
	000000 FT		000000 FT	MANOR B	
				2 0 64089 0 00 0000+00	
			NC SA	NDY HILL RD	
				MANOR RD	
				(SR0993 SEG 0160/0999)	
				MFC BEGIN = D	
			0010/0000	LENGTH(AH 3428 BK 0000)	

EXTRACT DATE: 12/28/2024 ROADWAY MANAGEMENT SYSTEM PAGE NUMBER: 811
 PRINT DATE: 12/30/2024 SLD COUNTY/SR - ANNUAL PRINT COUNTY: WESTMORELAND
 DIR: B TOTAL LEN: 6.089 MI. DIST: 12-5 SR: 4034
 LEFT MUN: OKLAHOMA B RIGHT MUN: OKLAHOMA B

MAIN ST 032152 FT
 (SR0066 SEG 0430/1435) 0110/3415



032152 FT	MAIN ST
0110/3415	(SR0066 SEG 0430/1435)
	RETAINING WALL END
0110/3124	BMSID 64/4034/0110/3083
	RETAINING WALL BEGIN
0110/3083	BMSID 64/4034/0110/3083
	RETAINING WALL END
0110/2993	BMSID 64/4034/0110/2902
	RETAINING WALL BEGIN
0110/2902	BMSID 64/4034/0110/2902

0110/1407 HANCOCK AV
 (SR4105 SEG 0004/1815)
 0110/1155 THORN ST
 (BORO)
 0110/1005 AIKENS ST
 (BORO)
 VISTA DR

EXTRACT DATE: 12/28/2024 ROADWAY MANAGEMENT SYSTEM PAGE NUMBER: 810
PRINT DATE: 12/30/2024 SLD COUNTY/SR - ANNUAL PRINT COUNTY: WESTMORELAND

DIR: B TOTAL LEN: 6.089 MI. DIST: 12-5 SR: 4034
LEFT MUN: OKLAHOMA B RIGHT MUN: OKLAHOMA B

	028737 FT	==	0110/0730 (BORO)	
			028737 FT 2 0 64012 0 01 0286+93	
			173 ORR AV	
			(PRDR)	
			MFC BEGIN = C	
		==	5 0110/0000 LENGTH(AH 3415 BK 2275)	
			VISTA DR	
		==	0100/1820 (BORO)	
	026462 FT		026462 FT 2 0 64012 0 01 0264+18	
			OKLAHOMA	
			WASHINGTON T	
		---	5 0100/0000 LENGTH(AH 2275 BK 2470)	
			WASHINGTON	
		---	0096/1725 ALLEGHENY T	
MT VERNON DR				
(T397)	0096/0415	==		
TO 0356/0042 SH				
(CONN)	0096/0105	==		
2 0 64012 0 01 0239+48	023992 FT	==	0096/0105	
SERPENTINE AV			023992 FT	
(SR0356 SEG 0042/1585)	0096/0000		INTER-BK	
	023992 FT		FROM 0356/0042 SH	
			(CONN)	
			R AV	
			SERPENTINE AV	
			(SR0356 SEG 0042/1585)	
			LTH AH 002470 BK 000180	
			5 0096/0000	
			023992 FT	
			7092/0000	
			INTER-AHD	
			LTH AH 000180 BK 000335	
			SERPENTINE AV	
			(SR0356 SEG 0042/1405)	
			SERPENTINE AV	
			(SR0356 SEG 0042/1405)	
			2 0 64012 0 01 0235+70	
			WMLD CO WATER AUTH PI	
			(BORO)	
			5 0090/0000	
			0080/3083	
			LENGTH(AH 0335 BK 3421)	
			BMS EN 64/4034/0080/3022	
			2 0 64012 0 01 0231+93	
			PINE RUN	
			0080/3022	
			BMS BG 64/4034/0080/3022	
RIDGEVIEW DR				
(T691)	0080/2758	==		
PALOMINO LN				
(PRDR)	0080/2640	==		

```

EXTRACT DATE: 12/28/2024      ROADWAY MANAGEMENT SYSTEM      PAGE NUMBER: 809
PRINT DATE: 12/30/2024      SLD COUNTY/SR - ANNUAL PRINT      COUNTY: WESTMORELAND

DIR: B          TOTAL LEN:      6.089 MI.          DIST: 12-5      SR: 4034
LEFT MUN: ALLEGHENY T          RIGHT MUN: ALLEGHENY T

```

[illegible]

EXTRACT DATE: 12/28/2024 ROADWAY MANAGEMENT SYSTEM PAGE NUMBER: 808
PRINT DATE: 12/30/2024 SLD COUNTY/SR - ANNUAL PRINT COUNTY: WESTMORELAND

DIR: B TOTAL LEN: 6.089 MI. DIST: 12-5 SR: 4034
LEFT MUN: ALLEGHENY T RIGHT MUN: ALLEGHENY T

RICH HILL RD
(T650)
NEWELL LN
(PRDR)

009339 FT

009339 FT 2 0 64012 0 01 0092+68
5 0040/0000 LENGTH(AH 3588 BK 3282)

0030/0960

0030/1717 WHITE CLOUD RD
(SR4073 SEG 0050/0000)
0030/1524 JOYCE ST
(T677)
0030/0960 RICH HILL RD
(T650)

0030/0340
006057 FT

006057 FT 2 0 64012 0 01 0059+84
5 0030/0000 LENGTH(AH 3282 BK 3185)

002872 FT

0020/0010 BMS EN 64/4034/0020/0000
002872 FT 2 0 64012 0 01 0027+93
CHARTIERS RN
5 0020/0000 BMSBG 64/4034/0020/0000
LENGTH(AH 3185 BK 2872)

0010/1919 ALLEGHENY
UPPER BURRELL T
0010/1650 SCHAFER DR
(SR4075 SEG 0050/2095)
0010/1499 UPPER BURRELL
ALLEGHENY T

000000 FT

000000 FT 2 0 64012 0 00 0000+00
VILLAGE: MARKLE
NC MARKLE RD
MELWOOD RD
(SR4048 SEG 0050/0360)
MFC BEGIN = D
5 0010/0000 LENGTH(AH 2872 BK 0000)

EXTRACT DATE: 12/28/2024 ROADWAY MANAGEMENT SYSTEM PAGE NUMBER: 807
PRINT DATE: 12/30/2024 SLD COUNTY/SR - ANNUAL PRINT COUNTY: WESTMORELAND
DIR: B TOTAL LEN: 3.497 MI. DIST: 12-5 SR: 4033
LEFT MUN: MURRYSVILLE B RIGHT MUN: MURRYSVILLE B

018463 FT
018463 FT
018463 FT



018463 FT
7180/0000 LENGTH(AH 2112 BK 1950)
018463 FT
7170/0000 LENGTH(AH 1950 BK 3043)
018463 FT

EXTRACT DATE: 12/28/2024 ROADWAY MANAGEMENT SYSTEM PAGE NUMBER: 806
PRINT DATE: 12/30/2024 SLD COUNTY/SR - ANNUAL PRINT COUNTY: WESTMORELAND

DIR: B TOTAL LEN: 3.497 MI. DIST: 12-5 SR: 4033
LEFT MUN: MURRYSVILLE B RIGHT MUN: MURRYSVILLE B

018463 FT	7160/0000	LENGTH(AH 3043 BK 3713)
018463 FT	018463 FT	
018463 FT	7150/0000	LENGTH(AH 3713 BK 3373)
018463 FT	018463 FT	
018463 FT	7140/0000	LENGTH(AH 3373 BK 3395)
018463 FT	018463 FT	
018463 FT	7130/0000	LENGTH(AH 3395 BK 3334)
018463 FT	018463 FT	
018463 FT	7120/0000	LENGTH(AH 3334 BK 2684)
018463 FT	018463 FT	
018463 FT	7110/0000	LENGTH(AH 2684 BK 1671)
018463 FT	018463 FT	
018463 FT	7100/0000	LENGTH(AH 1671 BK 2298)
018463 FT	018463 FT	
018463 FT	7090/0000	LENGTH(AH 2298 BK 2311)
018463 FT	018463 FT	
(TBK SR4033) SARDIS RD INTER-AHD	7080/0000	LENGTH(AH 2311 BK 1260)
(BORO)	INTER-AHD	(TBK SR4033) SARDIS RD
OLD WILLIAM PENN HW		(BORO)
(BORO)		OLD WILLIAM PENN HW
0077/1260		(BORO)
BEATTY ST	0076/1260	
(BORO)		
0077/1025		
		FROM 0022/0011 SH
TO 0022/0011 SH	0076/0895	(CONN)
(CONN)		
NC VINCENT HALL RD		NC VINCENT HALL RD
WILLIAM PENN HW		WILLIAM PENN HW
(SR0022 SEG 0011/1725)		(SR0022 SEG 0011/1725)
(SR0022 SEG 0010/1770)		(SR0022 SEG 0010/1770)
0077/0740	0076/0730	
FROM 0022/0010 SH		TO 0022/0010 SH
(CONN)	0076/0620	(CONN)
		FROM BRAUN RD
	0076/0455	(CONN)
BRAUN RD		BRAUN RD
(BORO)	0076/0185	(BORO)
BMSBN 64/4033/0076/0040	0076/0094	BMSBN 64/4033/0076/0040
00000000000000000000		00000000000000000000
TURTLE CREEK		TURTLE CREEK
BMSBG 64/4033/0076/0040	0076/0040	BMSBG 64/4033/0076/0040
00000000000000000000	017203 FT	20640890020388+42
MEADOWBROOK RD		MEADOWBROOK RD
(BORO)		(BORO)
MFC BEGIN = D		MFC BEGIN = D
LENGTH(AH 1260 BK 0415) 0077/0000	0076/0000	LENGTH(AH 1260 BK 0415)
	0070/0355	(AAR 504682F) #TRKS 01
TORRANCE ST		

EXTRACT DATE: 12/28/2024 ROADWAY MANAGEMENT SYSTEM PAGE NUMBER: 805
PRINT DATE: 12/30/2024 SLD COUNTY/SR - ANNUAL PRINT COUNTY: WESTMORELAND

DIR: B TOTAL LEN: 3.497 MI. DIST: 12-5 SR: 4033
LEFT MUN: MURRYSVILLE B RIGHT MUN: MURRYSVILLE B

(BORO) 0070/0170
2 0 64089 0 02 0384+27 016788 FT
GRIST MILL LN
(BORO) 0070/0000

HILL TOP DR
(TWP)

CHELSTEAD WY
(PRDR)
MURRAY HIGHLANDS CR
(PRDR)

014238 FT
0050/2140

0050/0890
0050/0500
011628 FT

008085 FT

016788 FT PLEASANT VALLEY RD
(BORO)
S 0070/0000 LENGTH(AH 0415 BK 2550)
LC FOR PLEASANT VALLEY
0060/2400 (CONN)

0060/1540 PARK LN
(TWP)

0060/0605 BELLA VISTA CT
(TWP)

014238 FT 2 0 64086 0 01 0143+22
S 0060/0000 LENGTH(AH 2550 BK 2610)

011628 FT 2 0 64086 0 01 0116+88
2913 TRAFFORD RD
(PRDR)
S 0050/0000 LENGTH(AH 2610 BK 3543)
LYONS TRAIL DR
0040/3170 (TWP)

0040/0165 LYONS RUN RD
(BORO)
0040/0099 BMSBN 64/4033/0040/0000
MURRYSVILLE
0040/0052 PENN T
008085 FT 2 0 64086 0 01 0081+28
NC TRAFFORD RD
LYONS RUN
BMSBG 64/4033/0040/0000
S 0040/0000 LENGTH(AH 3543 BK 3444)

EXTRACT DATE: 12/28/2024 ROADWAY MANAGEMENT SYSTEM PAGE NUMBER: 804
PRINT DATE: 12/30/2024 SLD COUNTY/SR - ANNUAL PRINT COUNTY: WESTMORELAND

DIR: B TOTAL LEN: 3.497 MI. DIST: 12-5 SR: 4033
LEFT MUN: PENN T RIGHT MUN: PENN T

MASSUNG LN
(PRDR)

0030/3345

==

0030/3237 BMS EN 64/7076/9900/5958
2 0 64086 0 01 0046+38
1-76

0030/3043 BMSBG 64/7076/9900/5958

004641 FT

==

0030/1350 ASHFORD LN
(PRDR)

0030/0535 HEMLOCK RD
(BORO)
2 0 64086 0 01 0046+38
MCDERMOTT RD
(T458)

5 0030/0000 LENGTH(AH 3444 BK 2064)
MEADOWBROOK RD
(T879)

CYPRESS CT
(BORO)

0020/0605

==

002577 FT

0020/0605 CYPRESS CT
(BORO)
002577 FT 2 0 64086 0 01 0025+10
SHADY DR
(BORO)

5 0020/0000 LENGTH(AH 2064 BK 2577)

SHADY DR
(BORO)

0010/2535

==

HOME DR
(BORO)

0010/1900

==

SANDRA DR
(BORO)

0010/1040

==

000000 FT

0010/1575 B TURTLE CK.
STRUCTURE LENGTH 8 FT
BMSID 64/4033/0010/1575
CHERRY DR
(BORO)

0010/1250

TRAFFORD HARRISON CITY
(SR0130 SEG 0072/0000)

0010/0000

==

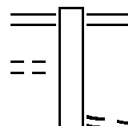
000000 FT 2 0 64086 0 00 0000+00
TRAFFORD HARRISON CITY
(SR0130 SEG 0072/0000)
NC MURRYSVILLE RD
MFC BEGIN = D
5 0010/0000 LENGTH(AH 2577 BK 0000)

EXTRACT DATE: 12/28/2024 ROADWAY MANAGEMENT SYSTEM PAGE NUMBER: 803
PRINT DATE: 12/30/2024 SLD COUNTY/SR - ANNUAL PRINT COUNTY: WESTMORELAND
DIR: B TOTAL LEN: 5.868 MI. DIST: 12-5 SR: 4032
LEFT MUN: WASHINGTON T RIGHT MUN: WASHINGTON T

WILMA DR
(T642)

030984 FT

0120/2260



030984 FT GOLDEN MILE HW
(SR0400 SEG 0080/1743)
0120/2710 (SR0400 SEG 0081/1569)

0120/2026 TURKEY RIDGE RD
(T969)


EXTRACT DATE: 12/28/2024 ROADWAY MANAGEMENT SYSTEM PAGE NUMBER: 802
PRINT DATE: 12/30/2024 SLD COUNTY/SR - ANNUAL PRINT COUNTY: WESTMORELAND

DIR: B TOTAL LEN: 5.868 MI. DIST: 12-5 SR: 4032
LEFT MUN: WASHINGTON T RIGHT MUN: WASHINGTON T

	028274 FT			028274 FT	2 0 64015 0 00 0026+77
				5 0120/0000	LENGTH(AH 2710 BK 3620)
SHINGLER DR (TWP)	0110/2800	==			
			==	0110/1612	MEADOW HIGHLANDS DR (TWP)
BEARS LN (PRDR)	0110/0825	==			
2 0 64015 0 00 0059+96	024654 FT	--		0110/0296	WASHINGTON UPPER BURRELL T
HUNT VALLEY DR (TWP)	0110/0000	==		5 0110/0000	NC CAMP NANCY RD LENGTH(AH 3620 BK 1100)
	023554 FT			023554 FT	2 0 64015 0 00 0093+46
					BORLAND DR (T650)
			--	5 0100/0000	UPPER BURRELL WASHINGTON T LENGTH(AH 1100 BK 3805)
			==	0090/3455	PROMINENCE DR (TWP)
HUNT VALLEY RD (TWP)	0090/2265	==	==	0090/2265	PROMINENCE DR (TWP)
2 0 64015 0 00 0118+02	019749 FT				NC HUNT VALLEY DR
SEVENTH ST (SR0780 SEG 0150/0330)	0090/0000	==		INTER-BK SEVENTH ST 019749 FT (SR0780 SEG 0150/0330)	
	019749 FT			5 0090/0000	MFC BEGIN = E LTH AH 003805 BK 000330
				7082/0000	019749 FT LTH AH 000330 BK 002410
				INTER-AHD	SEVENTH ST

EXTRACT DATE: 12/28/2024 ROADWAY MANAGEMENT SYSTEM PAGE NUMBER: 801
PRINT DATE: 12/30/2024 SLD COUNTY/SR - ANNUAL PRINT COUNTY: WESTMORELAND

DIR: B TOTAL LEN: 5.868 MI. DIST: 12-5 SR: 4032
LEFT MUN: UPPER BURRELL T RIGHT MUN: UPPER BURRELL T

SEVENTH ST (SR0780 SEG 0150/0000) 0080/2410  0080/2410 (SR0780 SEG 0150/0000) UPPER BURRELL T

017339 FT

 017339 FT 2 0 64018 0 01 0160+14
0080/0000 LENGTH(AH 2410 BK 2810)

== 0070/1530 BORLAND DR
(TWP)

014529 FT

 014529 FT 2 0 64018 0 01 0132+37
0070/0000 LENGTH(AH 2810 BK 3060)


HUNTER HILL RD
(T650)

0060/2589

==


POI

011469 FT

0060/0675 (APRA) EDGAR INDUSTRIES
 011469 FT 2 0 64018 0 01 0101+35
0060/0000 LENGTH(AH 3060 BK 2996)

== 0050/1649 WHITTEN HOLLOW RD
(TWP)

008473 FT

 008473 FT 2 0 64018 0 01 0071+59
0050/0000 LENGTH(AH 2996 BK 2648)

== 0040/1215 HIDDEN ACRES LN
(PRDR)

EXTRACT DATE: 12/28/2024 ROADWAY MANAGEMENT SYSTEM PAGE NUMBER: 800
PRINT DATE: 12/30/2024 SLD COUNTY/SR - ANNUAL PRINT COUNTY: WESTMORELAND

DIR: B TOTAL LEN: 5.868 MI. DIST: 12-5 SR: 4032
LEFT MUN: UPPER BURRELL T RIGHT MUN: UPPER BURRELL T

MORROW DR
(TWP)

005825 FT

0030/1239

004211 FT

UPPER DRENNEN RD
(SR4065 SEG 0010/0000) 0020/0762

002420 FT

GREENSBURG RD
(SR0366 SEG 0152/0990) 0010/2420
DRENNEN RD
(TWP) 0010/1989

000000 FT

005825 FT 2 0 64018 0 01 0045+11
0040/0000 LENGTH(AH 2648 BK 1614)

004211 FT 2 0 64018 0 01 0028+73
0030/0000 LENGTH(AH 1614 BK 1791)

0020/0905 BMS EN 64/4032/0020/0884
2 0 64018 0 00 0012+24
PUCKETA CK.
0020/0884 BMSBG 64/4032/0020/0884

0020/0350 BMS EN 64/4032/0020/0305
UPPER BURRELL
0020/0325 MURRYSVILLE B
2 0 64018 0 00 0006+47
PUCKETA CK.

0020/0305 BMSBG 64/4032/0020/0305
002420 FT 2 0 64018 0 00 0003+45
GREENSBURG RD
(SR0366 SEG 0162/0000)

NC ME
INTER-BK GREENSBURG RD
(SR0366 SEG 0162/0000)
MFC BEGIN = D

0020/0000 LTH AH 001791 BK 000749
002420 FT
7016/0000 LTH AH 000749 BK 002420
INTER-AHD GREENSBURG RD
0010/2420 (SR0366 SEG 0152/0990)

000000 FT 1 0 00737 1 00 0000+00
NC DR
INTER-BK DRENNEN RD
(SR2072 SEG 0020/3254)
MFC BEGIN = E

BK-ALLEGHENY (02)
0010/0000 LENGTH(AH 2420 BK 0000)

EXTRACT DATE: 12/28/2024 ROADWAY MANAGEMENT SYSTEM PAGE NUMBER: 799
PRINT DATE: 12/30/2024 SLD COUNTY/SR - ANNUAL PRINT COUNTY: WESTMORELAND

DIR: B TOTAL LEN: 3.133 MI. DIST: 12-5 SR: 4031
LEFT MUN: PENN T RIGHT MUN: PENN T

DEER RUN RD
(PRDR)

016542 FT

0060/1390

014128 FT

011674 FT

PINE HOLLOW RD
(T869)

0040/1664

016542 FT TRAFFORD HARRISON CITY
0060/2414 (SR0130 SEG 0092/0870)

0060/0395 CLEMONS LN
014128 FT (TWP)
5 0060/0000 2 0 64088 0 01 0141+50
LENGTH(AH 2414 BK 2454)

011674 FT 2 0 64088 0 01 0116+95
5 0050/0000 LENGTH(AH 2454 BK 3006)
LOYOLA LN
0040/2605 (TWP)

0040/1664 SIMPSON RD
(T454)

0040/0925 PANYS PATH LN
(PRDR)

EXTRACT DATE: 12/28/2024 ROADWAY MANAGEMENT SYSTEM PAGE NUMBER: 798
PRINT DATE: 12/30/2024 SLD COUNTY/SR - ANNUAL PRINT COUNTY: WESTMORELAND

DIR: B TOTAL LEN: 3.133 MI. DIST: 12-5 SR: 4031
LEFT MUN: PENN T RIGHT MUN: PENN T

BAREFOOT LN
(TWP)

008668 FT

0030/2330

006088 FT

HAYWOOD DR
(T839)

0020/0035
003176 FT

000000 FT

008668 FT 2 0 64088 0 01 0086+89
0040/0000 LENGTH(AH 3006 BK 2580)
PENN
0030/2415 NORTH HUNTINGDON T

006088 FT 2 0 64088 0 01 0061+09
0030/0000 LENGTH(AH 2580 BK 2912)

003176 FT 2 0 64088 0 01 0032+00
HAYWOOD DR
(T839)
0020/0000 LENGTH(AH 2912 BK 3176)
0010/2652 BMS EN 64/4031/0010/2630
2 0 64088 0 00 0026+37
B BRUSH CK.
0010/2630 BMS BG 64/4031/0010/2630

0010/1845 DIRLING LN
(TWP)
0010/1489 RETAINING WALL END
BMS ID 64/4031/0010/1600
0010/1453 RETAINING WALL BEGIN
BMS ID 64/4031/0010/1600

000000 FT 2 0 64088 0 00 0000+00
NC BAKER SCHOOL RD
IRWIN TRAFFORD RD
(SR0993 SEG 0070/0237)
MFC BEGIN = E
0010/0000 LENGTH(AH 3176 BK 0000)

EXTRACT DATE: 12/28/2024 ROADWAY MANAGEMENT SYSTEM PAGE NUMBER: 797
PRINT DATE: 12/30/2024 SLD COUNTY/SR - ANNUAL PRINT COUNTY: WESTMORELAND

DIR: B TOTAL LEN: .000 MI. DIST: 12-5 SR: 4030
LEFT MUN: PENN T RIGHT MUN: PENN T

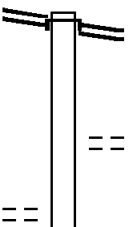
000000 FT
000000 FT
000000 FT
000000 FT
000000 FT
000000 FT
000000 FT
000000 FT
000000 FT



000000 FT
7060/0000 LENGTH(AH 1333 BK 2631)
000000 FT
7050/0000 LENGTH(AH 2631 BK 3229)
000000 FT
7040/0000 LENGTH(AH 3229 BK 2627)
000000 FT
7030/0000 LENGTH(AH 2627 BK 2723)
000000 FT
7020/0000 LENGTH(AH 2723 BK 0472)
000000 FT
7014/0000 LENGTH(AH 0472 BK 0008)
000000 FT
7012/0000 LENGTH(AH 0008 BK 1588)
000000 FT
7010/0000 LENGTH(AH 1588 BK 0000)

EXTRACT DATE: 12/28/2024 ROADWAY MANAGEMENT SYSTEM PAGE NUMBER: 796
PRINT DATE: 12/30/2024 SLD COUNTY/SR - ANNUAL PRINT COUNTY: WESTMORELAND
DIR: B TOTAL LEN: 2.033 MI. DIST: 12-5 SR: 4029
LEFT MUN: PENN T RIGHT MUN: PENN T

	010732 FT		010732 FT	
HARRISON AV			INTER-AHD	HARRISON RD
(SR0130 SEG 0102/0000)	0030/2752			(T596)
			0030/2752	HARRISON AV
				(SR0130 SEG 0102/0000)
			0030/1495	BISKUP LN
HENRIETTA LN				(PRDR)
(TWP)	0030/0810			



EXTRACT DATE: 12/28/2024 ROADWAY MANAGEMENT SYSTEM PAGE NUMBER: 795
PRINT DATE: 12/30/2024 SLD COUNTY/SR - ANNUAL PRINT COUNTY: WESTMORELAND

DIR: B TOTAL LEN: 2.033 MI. DIST: 12-5 SR: 4029
LEFT MUN: PENN T RIGHT MUN: PENN T

007980 FT	==	007980 FT	2 0 64084 0 00 0035+06 1063 PAINTERTOWN RD (PRDR)
		5 0030/0000	LENGTH(AH 2752 BK 1635)
006345 FT		006345 FT	2 0 64084 0 00 0043+71 TABOR WOODS LN (PRDR)
		5 0026/0000	LENGTH(AH 1635 BK 2575)
LAKE VIEW LN (PRDR)	0020/1950	==	
LASPINA LN (TWP)	0020/1080	==	
2 0 64084 0 00 0069+46 003770 FT SIMPSON RD (T865)	0020/0000	==	003770 FT
		5 0020/0000	LENGTH(AH 2575 BK 3770)
		==	0010/2535 SCHENDEL RD (TWP)
		==	0010/2230 GOVERNMENT RD (T865)
TRAY RD (T438)	0010/1575	==	
		==	0010/1065 CIRCLE DR (T438)
		==	0010/0875 CIRCLE DR (T438)
		==	0010/0735 JONES RD (T588)
AUBURN LN (PRDR)	0010/0575 000000 FT	==	000000 FT
			2 0 64084 0 00 0106+75 PENN WOODS DR ET (SR4027 SEG 0050/0000)
			NC PA INTERTOWN RD INTER-BK PAINTERTOWN RD (SR4027 SEG 0050/0000)
			MFC BEGIN = E
		5 0010/0000	LENGTH(AH 3770 BK 0000)

EXTRACT DATE: 12/28/2024 ROADWAY MANAGEMENT SYSTEM PAGE NUMBER: 794
PRINT DATE: 12/30/2024 SLD COUNTY/SR - ANNUAL PRINT COUNTY: WESTMORELAND

DIR: B TOTAL LEN: 1.697 MI. DIST: 12-5 SR: 4028
LEFT MUN: MURRYSVILLE B RIGHT MUN: MURRYSVILLE B

008962 FT

008962 FT
INTER-AHD HILTY RD
(SR4051 SEG 0030/0000)
HILTY RD
0040/1844 (SR4051 SEG 0030/0000)
0040/1176 BMS EN 64/4028/0040/1160
2 0 64027 0 00 0082+87
STEELS RUN
0040/1160 BMSBG 64/4028/0040/1160

007118 FT

007118 FT 2 0 64027 0 00 0071+20
KEMERER RD
(T913)
S 0040/0000 LENGTH(AH 1844 BK 2615)

004503 FT

0030/0012 BMS EN 64/4028/0030/0000
004503 FT 2 0 64027 0 00 0045+04
B STEELS RUN
S 0030/0000 BMSBG 64/4028/0030/0000
LENGTH(AH 2615 BK 2258)

CHISNELL LN
(PRDR)

0020/0545
002245 FT

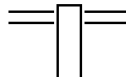
0020/1110 NEW ENGLAND LN
(PRDR)
002245 FT 2 0 64027 0 00 0022+28
S 0020/0000 LENGTH(AH 2258 BK 2245)

2 0 64027 0 00 0000+00 000000 FT
HILLS CHURCH RD(TBSR405
(TWP) 0010/0000

0010/0336 BMS EN 64/4028/0010/0311
2 0 64027 0 00 0003+11
STEELS RUN
0010/0311 BMSBG 64/4028/0010/0311
NC KE MERER HOLLOW RD
INTER-BK HILLS CHURCH RD(TBSR405
000000 FT (TWP)
MFC BEGIN = E
S 0010/0000 LENGTH(AH 2245 BK 0000)

EXTRACT DATE: 12/28/2024 ROADWAY MANAGEMENT SYSTEM PAGE NUMBER: 793
PRINT DATE: 12/30/2024 SLD COUNTY/SR - ANNUAL PRINT COUNTY: WESTMORELAND
DIR: B TOTAL LEN: 3.166 MI. DIST: 12-5 SR: 4027
LEFT MUN: PENN T RIGHT MUN: PENN T

016716 FT



016716 FT HARRISON AV
0070/2074 (SR0130 SEG 0122/2025)

EXTRACT DATE: 12/28/2024 ROADWAY MANAGEMENT SYSTEM PAGE NUMBER: 792
PRINT DATE: 12/30/2024 SLD COUNTY/SR - ANNUAL PRINT COUNTY: WESTMORELAND

DIR: B TOTAL LEN: 3.166 MI. DIST: 12-5 SR: 4027
LEFT MUN: PENN T RIGHT MUN: PENN T

AINO DR (T865)	0070/0950	==	==	0070/0950	PENN WOODS CT (T865)
2 0 64084 0 00 0173+10 014642 FT GOVERNMENT RD (TWP)	0070/0000	==	==	014642 FT	
				5 0070/0000	LENGTH(AH 2074 BK 3190)
				0060/2880	MAPLEWOOD DR (PRDR)
				0060/2390	PENN TOWNE DR (PRDR)
				0060/1830	THOMAS JEFFERSON CT (PRDR)
	011452 FT			011452 FT	2 0 64084 0 00 0141+47
				5 0060/0000	LENGTH(AH 3190 BK 3460)
				0050/2945	OUR WAY LN (TWP)
				0050/1350	BUCKS LN (TWP)
				0050/1280	TOWNSHIP RD (T440)
PADEN RD (TWP)	0050/1100	==			
JONES RD (TWP)	0050/0790	==			
2 0 64084 0 00 0106+75 007992 FT PAINTERTOWN RD (SR4029 SEG 0010/0000)	0050/0000	==		NC PENN WOODS DR	
				007992 FT	PENN
				5 0050/0000	NORTH HUNTINGDON T
					LENGTH(AH 3460 BK 1232)
2 0 64093 0 00 0062+20 006760 FT BICKERSTAFF RD (TWP)	0040/0000	==		006760 FT	
				5 0040/0000	LENGTH(AH 1232 BK 2816)

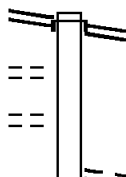
DIR: B TOTAL LEN: 3.166 MI. DIST: 12-5 SR: 4027
LEFT MUN: NORTH HUNTINGDON T RIGHT MUN: NORTH HUNTINGDON T

EXTRACT DATE: 12/28/2024 ROADWAY MANAGEMENT SYSTEM PAGE NUMBER: 790
PRINT DATE: 12/30/2024 SLD COUNTY/SR - ANNUAL PRINT COUNTY: WESTMORELAND

DIR: B TOTAL LEN: 3.749 MI. DIST: 12-5 SR: 4026
LEFT MUN: DELMONT B RIGHT MUN: DELMONT B

019796 FT

FREEPORT RD
(SR0066 SEG 0171/0000)
(SR0066 SEG 0170/0000) 0072/2225
STOTLER DR
(BORO) 0072/2121
BORO AL
(BORO) 0072/1701



019796 FT
INTER-AHD GREENSBURG ST
(BORO)
FREEPORT RD
(SR0066 SEG 0171/0000)
0072/2225 (SR0066 SEG 0170/0000)

0072/1551 ABBE PL
(BORO)

EXTRACT DATE: 12/28/2024 ROADWAY MANAGEMENT SYSTEM PAGE NUMBER: 789
PRINT DATE: 12/30/2024 SLD COUNTY/SR - ANNUAL PRINT COUNTY: WESTMORELAND

DIR: B TOTAL LEN: 3.749 MI. DIST: 12-5 SR: 4026
LEFT MUN: DELMONT B RIGHT MUN: DELMONT B

APPLE HILL DR
(PRDR)

0072/0320
017571 FT

SURREY DR
(BORO)

0062/1235

2 0 64161 0 01 0149+41 014851 FT
CAROUSEL DR
(BORO)
BEL AIRE DR
(BORO)

0062/0000
0052/2595

WHEATLAND CT
(PRDR)

0052/1580

WHEATLAND CT
(PRDR)

0052/0850

2 0 64161 0 01 0117+86 011702 FT
WILSON RD
(T708)

0052/0000

CORPORATE LN
(TWP)

0042/0800

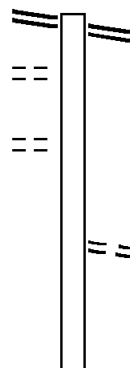
== 0072/0741 HERBERT LN
(T710)
== 0072/0541 DELMAR CT
(T657)
017571 FT 2 0 64161 0 02 0179+00
MARK DR
(T620)
== 0072/0000 LENGTH(AH 2225 BK 2720)
DELMONT
0062/2368 MURRYSVILLE B
== 0062/0625 MANORFIELD CR
(PRDR)
== 0062/0160 MANOR VUE CT
(PRDR)
014851 FT
0062/0000 LENGTH(AH 2720 BK 3149)
0052/2140 BUENA VISTA DR
(BORO)
011702 FT
0052/0000 LENGTH(AH 3149 BK 2413)
NC MANOR RD
WILLIAM PENN HW
(SR0022 SEG 0141/0000)
(SR0022 SEG 0140/0000)
0042/1750 MFC BEGIN = E
0042/1365 TECHNOLOGY LN
(PRDR)

DIR: B	TOTAL LEN:		DIST: 12-5	SR: 4026
LEFT MUN: MURRYSVILLE B			RIGHT MUN: MURRYSVILLE B	
	009289 FT		009289 FT	2 0 64161 0 01 0093+10 WALTON RD (T706) MURRYSVILLE PENN T
BOYD RD (T706)	0042/0000	=	[S] 0042/0000	LENGTH(AH 2413 BK 3736)
				PONTIAC CT (PRDR)
	005553 FT		0032/0600	
ENTERPRISE DR (TWP)	0022/2010	=	[S] 005553 FT	2 0 64161 0 00 0060+46
HONES RD (T702)	0022/1390	=	[S] 0032/0000	LENGTH(AH 3736 BK 2413)
	003140 FT		003140 FT	2 0 64161 0 00 0031+15 CLARIDGE EXPORT RD (SR4037 SEG 0100/1455)
			[S] 0022/0000	MFC BEGIN = D LENGTH(AH 2413 BK 3140)
		> <		DRAINAGE STRUCTURE LENGTH 14 FT BMSID 64/4026/0012/2411
				NC MELLON RD HARRISON CITY EXPORT RD (CNTY)
2 0 64161 0 00 0000+00 000000 FT	0012/0000	=	000000 FT	MFC BEGIN = E
HARRISON CITY EXPORT RD (CNTY)		=	[S] 0012/0000	LENGTH(AH 3140 BK 0000)

EXTRACT DATE: 12/28/2024 ROADWAY MANAGEMENT SYSTEM PAGE NUMBER: 787
PRINT DATE: 12/30/2024 SLD COUNTY/SR - ANNUAL PRINT COUNTY: WESTMORELAND

DIR: B TOTAL LEN: 3.145 MI. DIST: 12-5 SR: 4025
LEFT MUN: PENN T RIGHT MUN: PENN T

HARRISON AV 016606 FT
(SR0130 SEG 0132/0000) 0060/1394
LAYFETTE CR 0060/1120
(GOVT)
LAYFETTE CR 0060/0495
(GOVT) 015212 FT



016606 FT HARRISON AV
0060/1394 (SR0130 SEG 0132/0000)
015212 FT 2 0 64082 0 00 0059+97
(PRDR) TURNPIKE ACCESS RD
5 0060/0000 LENGTH(AH 1394 BK 2502)

EXTRACT DATE: 12/28/2024 ROADWAY MANAGEMENT SYSTEM PAGE NUMBER: 786
PRINT DATE: 12/30/2024 SLD COUNTY/SR - ANNUAL PRINT COUNTY: WESTMORELAND

DIR: B TOTAL LEN: 3.145 MI. DIST: 12-5 SR: 4025
LEFT MUN: PENN T RIGHT MUN: PENN T

2 0 64082 0 00 0037+86 012710 FT
ARBOR CT
(TWP) 0050/0000
DURST RD
(TWP) 0040/2955

012710 FT
5 0050/0000 LENGTH(AH 2502 BK 3700)

009010 FT

NC NIKE SITE RD
PENN
0040/0050 NORTH HUNTINGDON T
009010 FT 2 0 64082 0 00 0000+00
5 0040/0000 LENGTH(AH 3700 BK 2862)

2 0 64209 0 00 0059+72 006148 FT
TIMOTHY RD
(TWP) 0030/0000

006148 FT
5 0030/0000 LENGTH(AH 2862 BK 3583)

BENJAMIN LN
(TWP) 0020/2570

PIERCE ST
(T440)
SHAW ST
(TWP) 0020/2095
0020/1915

0020/2495 BARNES AV
(TWP)
0020/2260 TRAVIS DR
(TWP)

OUR WY
(TWP)
REED ST
(TWP) 0020/1335

0020/1715 JONAH DR
(TWP)
0020/1335 JEFFERY DR
(TWP)

EXTRACT DATE: 12/28/2024 ROADWAY MANAGEMENT SYSTEM PAGE NUMBER: 785
PRINT DATE: 12/30/2024 SLD COUNTY/SR - ANNUAL PRINT COUNTY: WESTMORELAND

DIR: B TOTAL LEN: 3.145 MI. DIST: 12-5 SR: 4025
LEFT MUN: NORTH HUNTINGDON T RIGHT MUN: NORTH HUNTINGDON T

BUCHANAN DR
(TWP)

0020/0540

2 0 64209 0 00 0026+34 002565 FT
TRUMAN ST
(TWP)

0020/0000

FIRST ST
(TWP)

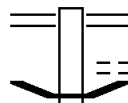
0010/0660

WATER ST
(SR0993 SEG 0110/0000) 0010/0000

0020/0250 TAFT ST
002565 FT (TWP)
5 0020/0000 LENGTH(AH 3583 BK 2565)
0010/2255 HARRISON AV
(TWP)
0010/1975 MADISON AV
(TWP)
0010/1700 JEFFERSON AV
(TWP)
0010/1535 TOWNSHIP AL
(TWP)
0010/1415 WASHINGTON AV
(TWP)
0010/0974 MORRIS AV
NC MO RRIS AV
0010/0844 BMSBN 64/4025/0010/0675
NORTH HUNTINGDON
0010/0675 NORTH IRWIN B
0 0 00000 0 00 0000+00
SR 4027
BMSBG 64/4025/0010/0675
0010/0630 NORTH IRWIN
NORTH HUNTINGDON T
0010/0345 PAINTERTOWN RD
(SR4027 SEG 0010/0000)
0010/0344 NORTH HUNTINGDON
IRWIN B
0010/0144 CONSOLIDATED RAIL CORPO
OVERPASS IS RR X-ING
0010/0064 BMSBN 64/4025/0010/0018
2 0 64209 0 00 0000+19
BRUSH CREEK
0010/0018 BMSBG 64/4025/0010/0018
000000 FT 2 0 64209 0 00 0000+00
VILLAGE: TORRENCE
NC ST ATION ST
WATER ST
(BORO)
INTER-BK MAIN ST
(SR0993 SEG 0110/0000)
MFC BEGIN = D
5 0010/0000 LENGTH(AH 2565 BK 0000)

EXTRACT DATE: 12/28/2024 ROADWAY MANAGEMENT SYSTEM PAGE NUMBER: 784
PRINT DATE: 12/30/2024 SLD COUNTY/SR - ANNUAL PRINT COUNTY: WESTMORELAND
DIR: B TOTAL LEN: 1.335 MI. DIST: 12-5 SR: 4023
LEFT MUN: NORTH HUNTINGDON T RIGHT MUN: NORTH HUNTINGDON T

MAPLE LN 007047 FT
(SR4014 SEG 0030/0000) 0030/3557



007047 FT BROWNSTONE RD
0030/3557 (SR4014 SEG 0030/0000)
0030/3405 SHANNON DR
0030/3337 (TWP)
BMSEN 64/4023/0030/3315

DIR: B TOTAL LEN: 1.335 MI. DIST: 12-5 SR: 4023
LEFT MUN: NORTH HUNTINGDON T RIGHT MUN: NORTH HUNTINGDON T

EXTRACT DATE: 12/28/2024 ROADWAY MANAGEMENT SYSTEM PAGE NUMBER: 782
PRINT DATE: 12/30/2024 SLD COUNTY/SR - ANNUAL PRINT COUNTY: WESTMORELAND

DIR: B TOTAL LEN: 1.963 MI. DIST: 12-5 SR: 4022
LEFT MUN: PENN T RIGHT MUN: PENN T

	010366 FT		010366 FT RIDGE RD 0080/2620 (SR4007 SEG 0100/0000)
	007746 FT		007746 FT 2 0 64085 0 01 0222+89 S 0080/0000 LENGTH(AH 2620 BK 2055)
	005691 FT		005691 FT 2 0 64085 0 01 0202+33 BRUSH RUN STRUCTURE LENGTH 22 FT BMSID 64/4022/0070/0000 S 0070/0000 LENGTH(AH 2055 BK 3718)
LUX RD (T706)	0060/3460		
DAVIDSON LN (TWP)	0060/2325		
SLACK RD (T700)	0060/0890		
	001973 FT		001973 FT 2 0 64085 0 01 0165+32 BRUSH RUN STRUCTURE LENGTH 10 FT BMSID 64/4022/0060/0000 S 0060/0000 LENGTH(AH 3718 BK 1916)
			0050/0415 BAUGHMAN RD (TWP)

DIR: B TOTAL LEN: 1.963 MI. DIST: 12-5 SR: 4022
LEFT MUN: PENN T RIGHT MUN: PENN T

EXTRACT DATE: 12/28/2024 ROADWAY MANAGEMENT SYSTEM PAGE NUMBER: 780
PRINT DATE: 12/30/2024 SLD COUNTY/SR - ANNUAL PRINT COUNTY: WESTMORELAND

DIR: B TOTAL LEN: .603 MI. DIST: 12-5 SR: 4021
LEFT MUN: NORTH HUNTINGDON T RIGHT MUN: NORTH HUNTINGDON T

WHITE OAK GUN CLUB PI (PRDR)	003186 FT		003186 FT	INTER-AHD BARNER HILL RD 0010/3186 (PRDR)
	0010/3135	==		
		==		0010/2467 SWEET GUM LN (TWP)
		==		0010/1415 MAPLE LN (SR4014 SEG 0010/0000)
		==		0010/0525 POST ST (TWP)
	000000 FT			000000 FT 2 0 64097 0 00 0000+00 NC SK KELLYTOWN RD
				LINCOLN HW (SR0030 SEG 0060/1260) (SR0030 SEG 0061/1265)
				MFC BEGIN = E
				0010/0000 LENGTH(AH 3186 BK 0000)

EXTRACT DATE: 12/28/2024 ROADWAY MANAGEMENT SYSTEM PAGE NUMBER: 779
PRINT DATE: 12/30/2024 SLD COUNTY/SR - ANNUAL PRINT COUNTY: WESTMORELAND
DIR: B TOTAL LEN: 2.876 MI. DIST: 12-5 SR: 4019
LEFT MUN: NORTH HUNTINGDON T RIGHT MUN: NORTH HUNTINGDON T

IRWIN TRAFFORD RD

015186 FT



015186 FT
INTER-AHD

NEHRIG HILL RD
(T642)
IRWIN TRAFFORD RD

EXTRACT DATE: 12/28/2024 ROADWAY MANAGEMENT SYSTEM PAGE NUMBER: 778
PRINT DATE: 12/30/2024 SLD COUNTY/SR - ANNUAL PRINT COUNTY: WESTMORELAND

DIR: B TOTAL LEN: 2.876 MI.
LEFT MUN: NORTH HUNTINGDON T

DIST: 12-5 SR: 4019
RIGHT MUN: NORTH HUNTINGDON T

(SR0993 SEG 0060/0000) 0070/1145

2 0 64281 0 00 0081+29 014041 FT
ARDARA DR
(T839) 0070/0000

011661 FT

009992 FT

2 0 64281 0 00 0023+68 007222 FT
702 LEGER RD
(PRDR) 0040/0000

ARKANSAS LN
(PRDR) 0030/0825
MOBIL MANOR TRAILER PK

0070/1145 (SR0993 SEG 0060/0000)
0070/1049 BMSBN 64/4019/0070/0961
2 0 64281 0 00 0109+43
NORFOLK SOUTHERN RAI RR
0070/0961 BMSBG 64/4019/0070/0961

0070/0133 BMSBN 64/4019/0070/0069
2 0 64281 0 00 0100+46
BRUSH CREEK
0070/0068 BMSBG 64/4019/0070/0069
014041 FT

NC ARDARA DR
5 0070/0000 LENGTH(AH 1145 BK 2380)

011661 FT 2 0 64281 0 00 0072+35
LEONARD LN
(TWP)
5 0060/0000 LENGTH(AH 2380 BK 1669)

009992 FT 2 0 64281 0 00 0048+38
5 0050/0000 LENGTH(AH 1669 BK 2770)

007222 FT
5 0040/0000 LENGTH(AH 2770 BK 3150)

0030/1170 MACK RD
(T368)

<div></div>															
DIR: B									TOTAL LEN:	2.876 MI.	DIST:	12-5	SR:	4019	
LEFT MUN: NORTH HUNTINGDON T									RIGHT MUN: NORTH HUNTINGDON T						
PRDR)									0030/0575	=					
									004072 FT	=	CROWN RD (T923) 0030/0495 2 0 64281 0 00 0000+00 004072 FT LINCOLN HW (SR0030 SEG 0030/0911) (SR0030 SEG 0031/1080) NC LEGER RD				
LINCOLN HW SR0030 SEG 0031/1080 } SR0030 SEG 0030/0911 }									0030/0000	[==]	S	0030/0000	MFC BEGIN = E LENGTH(AH 3150 BK 1629) WARD DR (TWP)		
HERRICK DR T370)									0020/0865	=	0020/1365				
MICHAEL DR TWP)									0020/0440	=	(TWP)				
									002443 FT	=	LEXINGTON PL (TWP) 0020/0325 2 0 64266 0 00 0024+27 002443 FT NIAGARA DR (TWP)				
VERHOLT DR TWP)									0010/2270	=	S	0020/0000	LENGTH(AH 1629 BK 2443)		
MARYBELLE DR TWP)									0010/1980	=					
LIZABETH DR TWP)									0010/1690	=	CAROLINE DR (TWP)				
YNNE DR TWP)									0010/1395	=	SLAVIN LN (TWP)				
CHRIS DR TWP)									0010/1095	=	WAYNE DR (TWP)				
WATSON DR TWP)									0010/0795	=					
									000000 FT	=	NICOLE DR (TWP) 0010/0560 2 0 64266 0 00 0000+00 000000 FT NC CARPENTER LN INTER-BK MCCLINTOCK RD (SR2024 SEG 0030/2610) MFC BEGIN = D BK-ALLEGHENY (02) S 0010/0000 LENGTH(AH 2443 BK 0000)				

EXTRACT DATE: 12/28/2024 ROADWAY MANAGEMENT SYSTEM PAGE NUMBER: 776
PRINT DATE: 12/30/2024 SLD COUNTY/SR - ANNUAL PRINT COUNTY: WESTMORELAND

DIR: B TOTAL LEN: .161 MI. DIST: 12-5 SR: 4018
LEFT MUN: TRAFFORD B RIGHT MUN: TRAFFORD B


CENTRAL DR
(TWP)
MEADOW ST
(TWP)

000849 FT

0010/0541

0010/0230

000000 FT



000849 FT SEVENTH ST ET
0010/0849 (SR0130 SEG 0042/0000)
0010/0614 (AAR 504678R)#TRKS 00

0010/0073 BMS EN 64/4018/0010/0000
000000 FT 2 0 02226 6 00 0000+00
NC FORBES RD
INTER-BK FORBES RD
(SR2102 SEG 0020/2413)
TURTLE CREEK
BMSBG 64/4018/0010/0000
MFC BEGIN = D
BK-ALLEGHENY (02)
0010/0000 LENGTH(AH 0849 BK 0000)

EXTRACT DATE: 12/28/2024 ROADWAY MANAGEMENT SYSTEM PAGE NUMBER: 775
PRINT DATE: 12/30/2024 SLD COUNTY/SR - ANNUAL PRINT COUNTY: WESTMORELAND

DIR: B TOTAL LEN: .480 MI. DIST: 12-5 SR: 4017
LEFT MUN: NORTH HUNTINGDON T RIGHT MUN: NORTH HUNTINGDON T

SCULL ST
(TWP)

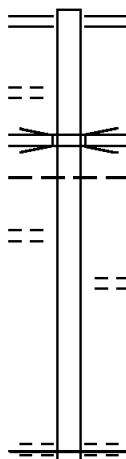
CENTER ST
(TWP)

002533 FT

0010/1900

0010/1145

000000 FT



002533 FT BROADWAY AV
0010/2533 (SR0993 SEG 0140/1432)

0010/1788 PA TPK (1-76)
OP ID 64/7076/9900/6613
0010/1368 NORTH HUNTINGDON
IRWIN B

0010/0755 MELROSE AV
(TWP)

000000 FT 2 0 64193 0 00 0000+00
NC BRUSH HILL RD

PENNSYLVANIA AV
(CNTY)

MFC BEGIN = E
0010/0000 LENGTH(AH 2533 BK 0000)

EXTRACT DATE: 12/28/2024 ROADWAY MANAGEMENT SYSTEM PAGE NUMBER: 774
PRINT DATE: 12/30/2024 SLD COUNTY/SR - ANNUAL PRINT COUNTY: WESTMORELAND
DIR: B TOTAL LEN: .000 MI. DIST: 12-5 SR: 4016
LEFT MUN: HEMPFIELD T RIGHT MUN: HEMPFIELD T

000000 FT



000000 FT
7010/0000 LENGTH(AH 2324 BK 0000)

EXTRACT DATE: 12/28/2024 ROADWAY MANAGEMENT SYSTEM PAGE NUMBER: 773
PRINT DATE: 12/30/2024 SLD COUNTY/SR - ANNUAL PRINT COUNTY: WESTMORELAND

DIR: B TOTAL LEN: 1.120 MI. DIST: 12-5 SR: 4015
LEFT MUN: HEMPFIELD T RIGHT MUN: HEMPFIELD T

005911 FT	005911 FT	PENN MANOR RD
	0030/1838	(SR4010 SEG 0040/0000)
		HIGH ST
	0030/1795	(T494)
		CHICKADEE LN
	0030/1535	(PRDR)
2 0 64215 0 00 0000+00 004073 FT	004073 FT	NC SUN VALLEY RD
BRUSH CREEK RD		MFC BEGIN = E
(SR4012 SEG 0020/3142) 0030/0000	5 0030/0000	LENGTH(AH 1838 BK 1674)
002399 FT	002399 FT	1 0 00120 7 00 0024+27
LC TO/FROM ALTAR LN	5 0020/0000	LENGTH(AH 1674 BK 2399)
(PRDR)		
ALTAR LN		
(PRDR)		
000000 FT	000000 FT	1 0 00120 7 00 0000+00
		NC BRUSH CREEK RD
		PENNSYLVANIA AV
		(BORO)
		MFC BEGIN = D
	5 0010/0000	LENGTH(AH 2399 BK 0000)

EXTRACT DATE: 12/28/2024 ROADWAY MANAGEMENT SYSTEM PAGE NUMBER: 772
PRINT DATE: 12/30/2024 SLD COUNTY/SR - ANNUAL PRINT COUNTY: WESTMORELAND

DIR: B TOTAL LEN: 1.178 MI. DIST: 12-5 SR: 4014
LEFT MUN: NORTH HUNTINGDON T RIGHT MUN: NORTH HUNTINGDON T

IRWIN TRAFFORD RD 006218 FT
(SR0993 SEG 0080/0243) 0030/0714

005504 FT

ARMSTRONG ST 0020/1873
(TWP)
NEWTON ST 0020/1565
(TWP)
PINE ST 0020/1428
(TWP)
IVY LN 0020/1310
(TWP)

003145 FT

GORDON ST 0010/1610
(TWP)

CAMP ST 0010/0555
(TWP)

2 0 64286 0 00 0000+00 000000 FT
SKELLYTOWN RD
(SR4021 SEG 0010/1415) 0010/0000

006218 FT IRWIN TRAFFORD RD
0030/0714 (SR0993 SEG 0080/0243)

SHANNON DR
0030/0230 (TWP)
005504 FT 2 0 64197 1 00 0000+00
NC BROWNSTOWN RD

BROWNSTOWN RD
(SR4023 SEG 0030/3557)
MFC BEGIN = D
5 0030/0000 LENGTH(AH 0714 BK 2359)

003145 FT 2 0 64286 0 00 0031+27
PRIVATE DR
(PRDR)

5 0020/0000 LENGTH(AH 2359 BK 3145)

NC MAPLE LN
SKELLYTOWN RD
000000 FT (SR4021 SEG 0010/1415)
MFC BEGIN = E

5 0010/0000 LENGTH(AH 3145 BK 0000)

EXTRACT DATE: 12/28/2024 ROADWAY MANAGEMENT SYSTEM PAGE NUMBER: 771
PRINT DATE: 12/30/2024 SLD COUNTY/SR - ANNUAL PRINT COUNTY: WESTMORELAND

DIR: B TOTAL LEN: 2.143 MI. DIST: 12-5 SR: 4013
LEFT MUN: PENN B RIGHT MUN: PENN B

RICHMOND DR
(TWP)

011315 FT

011315 FT CHESTNUT LN
(TB11)
0050/3011 HARRISON AV
(SR0130 SEG 0182/2315)

0050/0340

0050/0220 HOLAN HILL RD
(PRDR)
PENN
0050/0155 PENN T
008304 FT 2 0 64026 0 00 0075+87
0050/0000 LENGTH(AH 3011 BK 3349)
LANCZ LN
0040/3130 (PRDR)

008304 FT

004955 FT

004955 FT 2 0 64026 0 00 0042+30
NORTH ST
(TWP)

EXTRACT DATE: 12/28/2024 ROADWAY MANAGEMENT SYSTEM PAGE NUMBER: 770
PRINT DATE: 12/30/2024 SLD COUNTY/SR - ANNUAL PRINT COUNTY: WESTMORELAND

DIR: B TOTAL LEN: 2.143 MI. DIST: 12-5 SR: 4013
LEFT MUN: PENN T RIGHT MUN: PENN T

BRUSH CREEK RD
(TWP)

0030/1410

HARRISON AV
(TWP)
EMMA ST
(TWP)

0030/0164
002716 FT

PENN
JEANNETTE C

0010/0171
000000 FT

0040/0000 LENGTH(AH 3349 BK 2239)
SUMMIT ST
0030/1840 (TWP)

NC BLIEBERG RD
HAND ST
0030/0890 (TWP)
WAYNE ST
0030/0525 (TWP)

NC EMMA ST
002716 FT 2 0 64026 0 00 0019+95

LOCUST ST
(TWP)
NC HARRISON AV
HARRISON AV
(TWP)
0030/0000 LENGTH(AH 2239 BK 1936)

MAPLE ST
(TWP)
TWELFTH ST
(TWP)
0020/0985
0020/0760
000780 FT 2 0 64026 0 00 0000+00

BURRELL HILL RD
(CNTY)
NC LOCUST ST
PENN
PENN B
0020/0000 LENGTH(AH 1936 BK 0780)

DEPOT ST
(TWP)
PENN
PENN T
0010/0640
0010/0604
0010/0486 BMS EN 64/4013/0010/0298
0 0 00000 0 00 0000+00
NORFOLK SOUTHERN RAI RR
0010/0298 BMSBG 64/4013/0010/0298

PENN
JEANNETTE C
0010/0171
000000 FT 0 0 00000 0 00 0000+00
NC TWENTIETH ST
PENN AV
(SR4010 SEG 0060/0760)
MFC BEGIN = E

0010/0000 LENGTH(AH 0780 BK 0000)

EXTRACT DATE: 12/28/2024 ROADWAY MANAGEMENT SYSTEM PAGE NUMBER: 769
PRINT DATE: 12/30/2024 SLD COUNTY/SR - ANNUAL PRINT COUNTY: WESTMORELAND

DIR: B TOTAL LEN: .951 MI. DIST: 12-5 SR: 4012
LEFT MUN: HEMPFIELD T RIGHT MUN: HEMPFIELD T

BRUSH CREEK RD 005022 FT
(SR4015 SEG 0030/0000) 0020/3142

1 0 00120 7 00 0072+52 001880 FT
HIGHLAND AV 0020/0000
(BORO)

TROLLEY ST
(BORO) 0010/0415

000550 FT

0 0 00000 0 00 0000+00 000000 FT
MAIN ST
(SR4010 SEG 0010/1325)
BRUSH VALLEY RD EXT
(BORO) 0004/0000

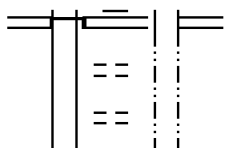
005022 FT
INTER-AHD SUN VALLEY RD
0020/3142 (SR4015 SEG 0030/0000)

001880 FT
S 0020/0000 LENGTH(AH 3142 BK 1330)
STICKEL LN
0010/1115 (T486)
HEMPFIELD
0010/0577 MANOR B
PENN ST
0010/0415 (BORO)
BRUSH ST
(BORO)
0010/0160 BMSBN 64/4012/0010/0000
0010/0069 1 0 00120 7 00 0085+53
000550 FT BRUSH CREEK
BMSBG 64/4012/0010/0000
S 0010/0000 LENGTH(AH 1330 BK 0550)
NC BRUSH CREEK RD
MAIN ST
(SR4010 SEG 0010/1325)
MFC BEGIN = D
S 0004/0000 LENGTH(AH 0550 BK 0000)

EXTRACT DATE: 12/28/2024 ROADWAY MANAGEMENT SYSTEM PAGE NUMBER: 768
PRINT DATE: 12/30/2024 SLD COUNTY/SR - ANNUAL PRINT COUNTY: WESTMORELAND

DIR: B TOTAL LEN: 3.424 MI. DIST: 12-5 SR: 4010
LEFT MUN: JEANNETTE C RIGHT MUN: JEANNETTE C

MAGEE AV	INTER-AHD	
(CITY)		
FOURTH ST	018078 FT	017541 FT FOURTH ST
{SR4007 SEG 0014/0000}		{SR4007 SEG 0015/0000}
{SR4007 SEG 0015/0000}	0085/1080	7084/1080 {SR4007 SEG 0014/0000}
FIFTH ST		
(CITY)	0085/0811	
SIXTH ST		
(CITY)	0085/0543	
SEVENTH ST		



DIR: B	TOTAL LEN: 3.424 MI.	DIST: 12-5	SR: 4010
LEFT MUN: JEANNETTE C		RIGHT MUN: JEANNETTE C	
CITY)	0085/0147		
0 64096 0 00 0146+69 016998 FT			
ORTH SEVENTH ST			
CITY)			
NC MAGEE AV			
CITY AL			
CITY)			
FC BEGIN = D			
LENGTH(AH 1080 BK 0429) 0085/0000		016998 FT	
ORTH SEVENTH ST		7084/0000	LTH AH 001080 BK 000429
CITY)	0080/0429		CITY AL
		0080/0429	(CITY)
			EIGHTH ST
		0080/0270	(CITY)
		0080/0016	(AAR 505009J)#TRKS 00
016569 FT		016569 FT	2 0 64096 0 00 0142+40
			NINTH ST
			(CITY)
			NC SEVENTH ST
		0080/0000	LENGTH(AH 0429 BK 2811)
		NC NINTH ST	
		0070/2364	(AAR 004330*)#TRKS 00
			CITY AL
		0070/1755	(CITY)
		NC CLAY AV	ET
CITY AL			PENN AV
CITY)	0070/1180		(CITY)
			NC TWELFTH ST
			TWELFTH ST
		0070/1050	(CITY)
			THIRTEENTH ST
		0070/0770	(CITY)
			CITY AL
		0070/0615	(CITY)
			FOURTEENTH ST
		0070/0480	(CITY)
			FIFTEENTH ST
		0070/0260	(CITY)
CITY AL			
CITY)	0070/0120		
	013758 FT	013758 FT	2 0 64096 0 00 0114+50
			SIXTEENTH ST
			(CITY)
		0070/0000	LENGTH(AH 2811 BK 2438)
			CITY AL
		0060/2315	(CITY)
CITY AL			
CITY)	0060/2200		

EXTRACT DATE: 12/28/2024 ROADWAY MANAGEMENT SYSTEM PAGE NUMBER: 766
PRINT DATE: 12/30/2024 SLD COUNTY/SR - ANNUAL PRINT COUNTY: WESTMORELAND

DIR: B TOTAL LEN: 3.424 MI. DIST: 12-5 SR: 4010
LEFT MUN: JEANNETTE C RIGHT MUN: JEANNETTE C

EIGHTEENTH ST (CITY)	0060/1935	==	0060/2135 SEVENTEENTH ST (CITY)
TWENTIETH ST (SR4013 SEG 0010/0000)	0060/0760	==	
STOY ST (BORO)	0060/0430	==	NC PENN AV JEANNETTE 0060/0566 PENN B
2 0 64096 0 00 0090+17 011320 FT YOUGHIOGHENY ST (BORO)	0060/0000	==	0060/0240 CHURCH ST (BORO) 0060/0055 YOUGHIOGHENY ST 011320 FT (SR3077 SEG 0090/0335)
CARBON ST (BORO)	0050/0730	==	5 0060/0000 LENGTH(AH 2438 BK 1213) PENN ST
MARKET ST (BORO)	0050/0465	==	0050/0965 (BORO)
HARRISON AV (BORO)	0050/0210	==	
	010107 FT	==	0050/0131 BMS EN 64/4010/0050/0000 PENN 0050/0102 PENN T 010107 FT 1 1 05563 0 00 0080+55 NC COAL ST
		==	BRUSH CREEK BMSBG 64/4010/0050/0000 PENN HEMPFIELD T 5 0050/0000 LENGTH(AH 1213 BK 2820) BROKER LN 0040/2240 (BORO)
	007287 FT	==	
		==	007287 FT 1 1 05563 0 00 0052+90 SUN VALLEY RD (SR4015 SEG 0030/1838) 5 0040/0000 LENGTH(AH 2820 BK 1710)

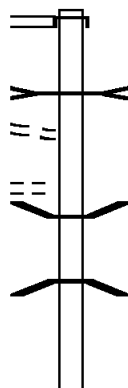
DIR: B TOTAL LEN: 3.424 MI. DIST: 12-5 SR: 4010
LEFT MUN: HEMPFIELD T RIGHT MUN: HEMPFIELD T

EXTRACT DATE: 12/28/2024 ROADWAY MANAGEMENT SYSTEM PAGE NUMBER: 764
PRINT DATE: 12/30/2024 SLD COUNTY/SR - ANNUAL PRINT COUNTY: WESTMORELAND

DIR: B TOTAL LEN: 1.328 MI. DIST: 12-5 SR: 4009
LEFT MUN: JEANNETTE C RIGHT MUN: JEANNETTE C

AGNEW AV 006410 FT
(SR4006 SEG 0040/0000) 0020/3107

CHAMBERS AV EXT
(CITY) 0020/2780
BROWN AV
(CITY) 0020/2630



007012 FT
INTER-AHD LEWIS AV
0020/3107 (SR4006 SEG 0040/0000)
B BRUSH CK.
STRUCTURE LENGTH 17 FT
0020/2863 BMSID 64/4009/0020/2863

NC LEWIS AV
0020/2194 BMS EN 64/4009/0020/2150
0 0 00000 0 00 0000+00
BRUSH CREEK
0020/2150 BMSBG 64/4009/0020/2150

EXTRACT DATE: 12/28/2024 ROADWAY MANAGEMENT SYSTEM PAGE NUMBER: 763
PRINT DATE: 12/30/2024 SLD COUNTY/SR - ANNUAL PRINT COUNTY: WESTMORELAND

DIR: B TOTAL LEN: 1.328 MI. DIST: 12-5 SR: 4009
LEFT MUN: JEANNETTE C RIGHT MUN: JEANNETTE C

CUYLER AV
(CITY)
2 0 64048 0 01 0095+70 0020/0150
FOURTH ST 003303 FT
(SR4007 SEG 0010/0000)
CHAMBERS AV
(CITY) 0020/0000

LTH AH 000602 BK 003303 003303 FT
LAVELLE ST 7015/0000
(TWP) 0010/2990
PINE ST
(TWP) 0010/2175
LORA RD
(CITY) 0010/1620

BAUGHMAN AV
(SR4008 SEG 0040/0000) 0010/0000

==
003905 FT
NC CHAMBERS AV
MFC BEGIN = D
S 0020/0000 LENGTH(AH 3107 BK 0602)
0014/0332 BMS EN 64/4009/0014/0295
2 0 64216 0 00 0046+30
BRUSH CREEK
0014/0295 BMSBG 64/4009/0014/0295
0014/0216 (AAR 505012S) #TRKS 00
CITY AL
0014/0100 (CITY)
003303 FT 2 0 64216 0 00 0049+08
DIVISION ST
(CITY)
NC FOURTH ST
MFC BEGIN = D
S 0014/0000 LENGTH(AH 0602 BK 3303)
NC DIVISION ST
DIVISION ST
0010/2125 (TWP)
LORA RD
0010/1620 (CITY)
GROVE ST
0010/1285 (CITY)
LOCUST ST
0010/1250 (CITY)
BROAD ST
0010/0805 (CITY)
VINE ST
0010/0400 (CITY)
000000 FT 2 0 64216 0 01 0085+71
NC LOWRY AV
PARK ST
(SR4008 SEG 0040/0000)
INTER-BK LOWRY AV
(CNTY)
MFC BEGIN = D
S 0010/0000 LENGTH(AH 3303 BK 0000)

EXTRACT DATE: 12/28/2024 ROADWAY MANAGEMENT SYSTEM PAGE NUMBER: 762
PRINT DATE: 12/30/2024 SLD COUNTY/SR - ANNUAL PRINT COUNTY: WESTMORELAND

DIR: B TOTAL LEN: 2.118 MI. DIST: 12-5 SR: 4008
LEFT MUN: JEANNETTE C RIGHT MUN: JEANNETTE C

	011182 FT		011182 FT	LINCOLN HW (SR0030 SEG 0210/2360) (SR0030 SEG 0211/2300)
			0050/2135	
			0050/1890	HICKORY ST (CITY)
FLORIDA AV (CITY) LC FOR FLORDIA AV (CONN)	0050/1385 0050/1330			
			0050/1255	OAK ST (CITY)
MARYLAND AV (CITY)	0050/0345 009047 FT		0050/0345	MARYLAND AV (CITY)
			009047 FT	2 0 64289 0 00 0021+37 NC PENNSYLVANIA AV OHIO AV (CITY)
WESTMORELAND AV (CITY) BEAVER RD (CITY)	0040/1510 0040/1275		0050/0000	LENGTH(AH 2135 BK 1758)
CITY AL (CITY)	0040/1085		0040/1200	JEFFERSON AV (CITY)
				NC PENNSYLVANIA BL LEWIS AV (SR4006 SEG 0030/0000)
MICHIGAN AV (CITY) WASHINGTON AV (CITY) CITY AL (CITY)	0040/0620 0040/0315 0040/0155 007289 FT		0040/0927	MFC BEGIN = E
			007289 FT	2 0 64289 0 00 0038+90 NC PARK ST LOWRY AV (CNTY)
BAUGHMAN AV (SR4009 SEG 0010/0000)	0040/0000		0040/0000	LENGTH(AH 1758 BK 3699) CITY AL

EXTRACT DATE: 12/28/2024 ROADWAY MANAGEMENT SYSTEM PAGE NUMBER: 761
PRINT DATE: 12/30/2024 SLD COUNTY/SR - ANNUAL PRINT COUNTY: WESTMORELAND

DIR: B TOTAL LEN: 2.118 MI. DIST: 12-5 SR: 4008
LEFT MUN: JEANNETTE C RIGHT MUN: JEANNETTE C

PINE ST
(CITY)
PANAMA ST
(TWP)

0020/2620
0020/2325

WESTERN AV
(T694)
WELL WORN LN
(PRDR)

0020/1120
0020/1005

HIGH BROW LN
(PRDR)
2 0 64216 0 01 0152+92
PRDR
(PRDR)

0020/0440
003590 FT
0020/0000

KIFER HILL RD
(TWP)

0010/0420
000000 FT

0020/3540 (CITY)
WYLIE AV
0020/3375 (CITY)
PATTERSON AV
0020/3065 (CITY)
ADAMS AV
0020/2790 (CITY)
PINE ST
(CITY)
JEANNETTE
0020/2620 HEMPFIELD T
HOPEWELL ST
0020/1795 (TWP)
NC BAUGHMAN AV
PENN HIGH PARK RD
(TWP)
NC SUNVIEW AV
SUNVIEW AV
0020/0880 (TWP)
003590 FT
5 0020/0000 LENGTH(AH 3699 BK 3590)
POTTS RUN
STRUCTURE LENGTH 17 FT
0010/0128 BMSID 64/4008/0010/0128
000000 FT 2 0 64216 0 01 0159+17
NC PENN HIGH PARK RD
YOUGHIOGHENY ST
(SR3077 SEG 0090/0000)
MFC BEGIN = D
5 0010/0000 LENGTH(AH 3590 BK 0000)

EXTRACT DATE: 12/28/2024 ROADWAY MANAGEMENT SYSTEM PAGE NUMBER: 760
PRINT DATE: 12/30/2024 SLD COUNTY/SR - ANNUAL PRINT COUNTY: WESTMORELAND

DIR: N TOTAL LEN: 5.091 MI. DIST: 12-5 SR: 4007
LEFT MUN: SALEM T RIGHT MUN: SALEM T

BUSINESS RT 66 RD 025789 FT
(SR0066 SEG 0120/0875) 0100/2472
OLD RT SIXTY SIX RD
(T627) 0100/1735

2 0 64081 0 00 0204+46 023317 FT
DUTCH HOLLOW RD
(SR4022 SEG 0080/2620) 0100/0000

020708 FT

018417 FT

026881 FT BUSINESS RT 66 RD
0100/2472 (SR0066 SEG 0120/0875)

024409 FT SALEM
PENN T
5 0100/0000 LENGTH(AH 2472 BK 2609)
SHAFFER LN
0090/2595 (PRDR)

0090/0725 MATIS LN
(PRDR)
5 021800 FT 2 0 64081 0 00 0176+76
0090/0000 LENGTH(AH 2609 BK 2291)

0080/0580 ESTATES CT
019509 FT (TWP)
2 0 64081 0 00 0154+10
BUSHY RUN RD
(SR0993 SEG 0280/0000)
MFC BEGIN = D
5 0080/0000 LENGTH(AH 2291 BK 2932)

0070/0280 BUTTERNUT LN
(TWP)

EXTRACT DATE: 12/28/2024 ROADWAY MANAGEMENT SYSTEM PAGE NUMBER: 759
PRINT DATE: 12/30/2024 SLD COUNTY/SR - ANNUAL PRINT COUNTY: WESTMORELAND

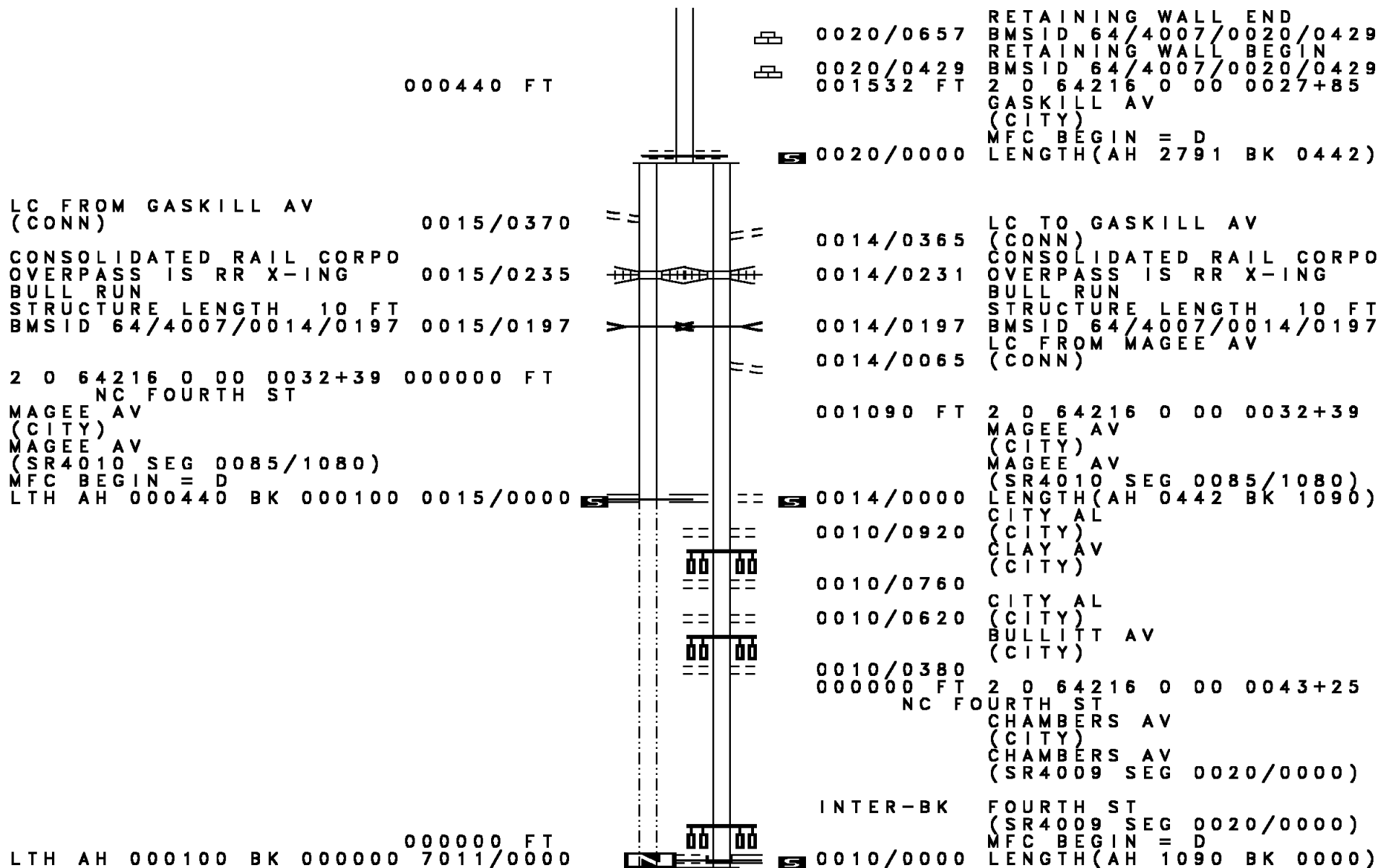
DIR: N TOTAL LEN: 5.091 MI. DIST: 12-5 SR: 4007
LEFT MUN: PENN T RIGHT MUN: PENN T

015485 FT	==	0070/0260 (PRDR) LN 016577 FT 2 0 64081 0 00 0124+04 ASHBAUGH RD (TWP)
	==	0070/0000 LENGTH(AH 2932 BK 3591)
2 0 64081 0 00 0087+18 011894 FT SLEEPY HOLLOW RD (T811)	==	012986 FT 0060/0000 LENGTH(AH 3591 BK 2234)
	==	0050/1020 SUTHERLAND RD (T698)
KINTIGH LN (PRDR)	==	010752 FT 2 0 64081 0 00 0064+29 0050/0000 LENGTH(AH 2234 BK 3142)
0050/0110 009660 FT	==	0040/1940 (TWP) ST NC RIDGE RD ALTMAN RD 0040/1515 (SR4004 SEG 0010/0000)
GRANVIEW DR (TWP)	==	007610 FT PENN JEANNETTE C
2 0 64081 0 00 0032+87 006518 FT HIGH ST (TWP)	==	0040/0000 LENGTH(AH 3142 BK 3287) ARCH ST (CITY) GREEN ST (CITY)
0040/0000	==	0030/2880 0030/2320

DIST: 12-5 SR: 4007
RIGHT MUN: JEANNETTE C

EXTRACT DATE: 12/28/2024 ROADWAY MANAGEMENT SYSTEM PAGE NUMBER: 757
PRINT DATE: 12/30/2024 SLD COUNTY/SR - ANNUAL PRINT COUNTY: WESTMORELAND

DIR: N TOTAL LEN: 5.091 MI. DIST: 12-5 SR: 4007
LEFT MUN: JEANNETTE C RIGHT MUN: JEANNETTE C



EXTRACT DATE: 12/28/2024 ROADWAY MANAGEMENT SYSTEM PAGE NUMBER: 756
PRINT DATE: 12/30/2024 SLD COUNTY/SR - ANNUAL PRINT COUNTY: WESTMORELAND

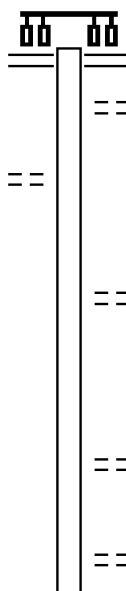
DIR: B TOTAL LEN: 2.223 MI. DIST: 12-5 SR: 4006
LEFT MUN: HEMPFIELD T RIGHT MUN: HEMPFIELD T

DAVIS LN
(TWP)

011740 FT

0050/2197

008350 FT



011740 FT LINCOLN HW
(SR0030 SEG 0220/1880)
(SR0030 SEG 0221/2080)

0050/3390
0050/3075 LINCOLN WY
(TWP)

0050/0735 ELBOW LN
(PRDR)

008350 FT 2 0 64048 0 00 0034+02
5 0050/0000 LENGTH(AH 3390 BK 3145)

0040/2089 MARY ST
(BORO)

0040/1180 GEORGE ST
(BORO)

EXTRACT DATE: 12/28/2024 ROADWAY MANAGEMENT SYSTEM PAGE NUMBER: 755
PRINT DATE: 12/30/2024 SLD COUNTY/SR - ANNUAL PRINT COUNTY: WESTMORELAND

DIR: B TOTAL LEN: 2.223 MI. DIST: 12-5 SR: 4006
LEFT MUN: HEMPFIELD T RIGHT MUN: HEMPFIELD T

2 0 64048 0 00 0065+46 005205 FT
LEWIS AV
(SR4009 SEG 0020/3107) 0040/0000

DIVISION ST
(CITY) 0030/2044
GROVE ST
(CITY) 0030/1873

2 0 64277 0 00 0026+39 002565 FT
PARK ST
(SR4008 SEG 0040/0935) 0030/0000

BEAVER ST
(CITY) 0010/0900

000000 FT

NC AGNEW RD
005205 FT HEMPFIELD
JEANNETTE C
5 0040/0000 LENGTH(AH 3145 BK 2640)
CITY AL
0030/2355 (CITY)
CEDAR ST
0030/2217 (CITY)
FRANKLIN AV
0030/2079 (CITY)

SPRUCE ST
(CITY)
LOCUST ST
(CITY)
BROAD ST
(CITY)
VINE ST
(CITY)
0030/0402 (CITY)
002565 FT PENNSYLVANIA BL
(SR4008 SEG 0040/0935)
5 0030/0000 LENGTH(AH 2640 BK 1548)
SYCAMORE ST
(CITY)
0020/1148

ELM ST
(CITY)
0020/0544
001017 FT 2 0 64277 0 00 0041+71
HICKORY ST
(CITY)
5 0020/0000 LENGTH(AH 1548 BK 1017)

JEANNETTE
HEMPFIELD T
BIGELOW ST
(TWP)
UNNAMED AL
(TWP)
0010/0247 (TWP)
000000 FT 2 0 64275 0 00 0008+35
NC LEWIS AV
LINCOLN HW
(SR0030 SEG 0210/0040)

5 0010/0000 MFC BEGIN = D
LENGTH(AH 1017 BK 0000)

EXTRACT DATE: 12/28/2024 ROADWAY MANAGEMENT SYSTEM PAGE NUMBER: 754
PRINT DATE: 12/30/2024 SLD COUNTY/SR - ANNUAL PRINT COUNTY: WESTMORELAND

DIR: B TOTAL LEN: 3.515 MI. DIST: 12-5 SR: 4004
LEFT MUN: HEMPFIELD T RIGHT MUN: HEMPFIELD T

	018561 FT		018561 FT GREENGATE RD 0060/2324 (SR4002 SEG 0010/2475)
TURNPIKE MAINT RD (PRDR)	0060/0120 016237 FT	==	
			016237 FT 2 0 64095 0 00 0023+36 0060/0000 LENGTH(AH 2324 BK 3672)
			PA TPK (PA 66) 0050/2980 OP ID 64/7066/9900/0682 PA TPK (PA 66) 0050/2865 OP ID 64/7066/9900/0681
KINGSLEY LN (PRDR)	0050/1920	==	
FALCON LN (PRDR)	0050/1000	==	
HIGH VUE RD (TWP)	0050/0045 012565 FT	==	
			012565 FT 2 0 64095 0 00 0060+00 SADLERS CROSSING RD (T807) 0050/0000 LENGTH(AH 3672 BK 3644)

EXTRACT DATE: 12/28/2024 ROADWAY MANAGEMENT SYSTEM PAGE NUMBER: 753
PRINT DATE: 12/30/2024 SLD COUNTY/SR - ANNUAL PRINT COUNTY: WESTMORELAND

DIR: B TOTAL LEN: 3.515 MI. DIST: 12-5 SR: 4004
LEFT MUN: HEMPFIELD T RIGHT MUN: HEMPFIELD T

DETROIT ST
(TWP) 0040/1350 ==
SUFFOLK ST
(TWP) 0040/1070 ==
VANCOUVER ST
(TWP) 0040/0810 ==
TOWNSHIP AL
(TWP) 0040/0660 ==
NEWARK ST
(TWP) 0040/0535 ==
TOWNSHIP AL
(TWP) 0040/0390 ==
PORTLAND ST
(TWP) 0040/0245 ==

2 0 64095 0 00 0097+99 008921 FT ==
CROMWELL ST
(TWP) 0040/0000 ==

DEROD ST
(TWP) 0030/1338 ==
BELL ST
(TWP) 0030/0768 ==

SAFARI DR
(TWP) 0030/0483 ==

006026 FT

SEMLER ST
(T809)
0040/0045
008921 FT
0040/0000 LENGTH(AH 3644 BK 2895)
BROWN ST
(T803)
NC RADEBAUGH RD
FITZPATRICK ST
(TWP)
0030/1913
0030/0579 BMSID 64/4004/0030/0533
RETAINING WALL END
0030/0542 BMSID 64/4004/0030/0520
2 0 64095 0 00 0126+36
BRUSH CREEK
0030/0533 BMSBG 64/4004/0030/0533
RETAINING WALL BEGIN
0030/0478 BMSID 64/4004/0030/0520
0030/0001 MFC BEGIN = D
006026 FT 2 0 64095 0 00 0126+36
HARRISON AV
(SR0130 SEG 0232/2020)
NC BROWN RD
INTER-BK HARRISON AV
(SR0130 SEG 0232/2020)

EXTRACT DATE: 12/28/2024 ROADWAY MANAGEMENT SYSTEM PAGE NUMBER: 752
PRINT DATE: 12/30/2024 SLD COUNTY/SR - ANNUAL PRINT COUNTY: WESTMORELAND

DIR: B TOTAL LEN: 3.515 MI.
LEFT MUN: HEMPFIELD T

DIST: 12-5 SR: 4004
RIGHT MUN: HEMPFIELD T

006026 FT

HARRISON AV
(SR0130 SEG 0232/2565) 0020/3431

COPPER ST
(TWP) 0020/2770
GERTRUDE ST
(TWP) 0020/2305

KIFER RD
(TWP) 0020/0780
JEANNETTE COMMUNITY PK
(PARK) 0020/0560

MATUCCI LN
(TWP) 0020/0145

002595 FT

NATURE LN
(PRDR) 0010/0155
000000 FT

RIDGE RD
(SR4007 SEG 0040/1515) 0010/0000

0030/0000 LTH AH 002895 BK 000525
006026 FT
7024/0000 LTH AH 000525 BK 003431
INTER-AHD HARRISON AV
(SR0130 SEG 0232/2565)
0020/3431 JEANNETTE C
WELKER ST
0020/3110 (TWP)

0020/0490 ARCH ST
(TWP)

0020/0008 JEANNETTE
002595 FT PENN T
2 0 64234 0 00 0034+30
ARLINGTON AV

0020/0000 LENGTH(AH 3431 BK 2595)
ELLSWORTH AV
(TWP)
0010/2230 TOWNSHIP AL
(TWP)
0010/2080 FRANK AV
(TWP)
0010/1920 BENNETT AV
(TWP)
0010/1615 THOMPSON ST
(TWP)
0010/1300

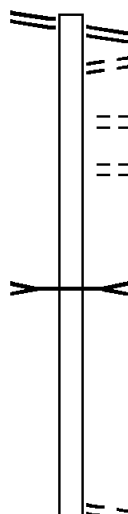
000000 FT 2 0 64234 0 00 0060+34
NC AL TMAN RD

THIRD ST
(SR4007 SEG 0040/1515)
MFC BEGIN = E
0010/0000 LENGTH(AH 2595 BK 0000)

EXTRACT DATE: 12/28/2024 ROADWAY MANAGEMENT SYSTEM PAGE NUMBER: 751
PRINT DATE: 12/30/2024 SLD COUNTY/SR - ANNUAL PRINT COUNTY: WESTMORELAND
DIR: B TOTAL LEN: 2.076 MI. DIST: 12-5 SR: 4003
LEFT MUN: HEMPFIELD T RIGHT MUN: HEMPFIELD T

BUSINESS RT 66 RD 010963 FT
(SR0066 SEG 0080/1150) 0040/1090

009873 FT



010963 FT BUSINESS RT 66 RD
0040/1090 (SR0066 SEG 0080/1150)
0040/0880 FOR SR 0066 AND 4003
0040/0525 (CONN)
0040/0295 OAKFORD VALLEY DR
009873 FT (TB15)
MOLLOCK LN
(PRDR)
1 1 04010 0 00 0099+52
UNAMED TRIB TO BRUSH CK
STRUCTURE LENGTH 24 FT
BMSID 64/4003/0040/0000
5 0040/0000 LENGTH(AH 1090 BK 3305)

0030/0825 BEECH HILLS RD
(TB13)

EXTRACT DATE: 12/28/2024 ROADWAY MANAGEMENT SYSTEM PAGE NUMBER: 750
PRINT DATE: 12/30/2024 SLD COUNTY/SR - ANNUAL PRINT COUNTY: WESTMORELAND

DIR: B TOTAL LEN: 2.076 MI. DIST: 12-5 SR: 4003
LEFT MUN: HEMPFIELD T RIGHT MUN: HEMPFIELD T

					0030/0310 0030/0031	HOMER DR (T719) BMSSEN 64/4003/0030/0000 HEMPFIELD PENN T
	006568 FT				0030/0015 006568 FT	1 1 04010 0 00 0066+52 BRUSH CREEK BMSBG 64/4003/0030/0000 LENGTH(AH 3305 BK 3678)
ASHBAUGH RD (TWP)	0020/3645				5 0030/0000	
SUTHERLAND RD (T698)	0020/2830					
MATTUCCI LN (PRDR)	0020/0700					
					0020/0269 0020/0249	PENN HEMPFIELD T BMSSEN 64/4003/0020/0225 0 0 00000 0 00 0000+00 BRUSH CREEK0
	002890 FT				0020/0225 002890 FT	BMSBG 64/4003/0020/0225 1 1 04010 0 00 0029+23 NORTH LOCUST DR (TWP)
					5 0020/0000	LENGTH(AH 3678 BK 2890)
					0010/1925	WOODLAWN RD (TWP)
					0010/0815	ST PETER WY (PRDR)
TO 0130/0232 SH (CONN)	0010/0085 000000 FT					
					000000 FT	1 1 04010 0 00 0000+00 NC OAKFORD PARK RD COLLEGE AV (SRO130 SEG 0243/0000) (SRO130 SEG 0242/0000) MFC BEGIN = D
					5 0010/0000	LENGTH(AH 2890 BK 0000)

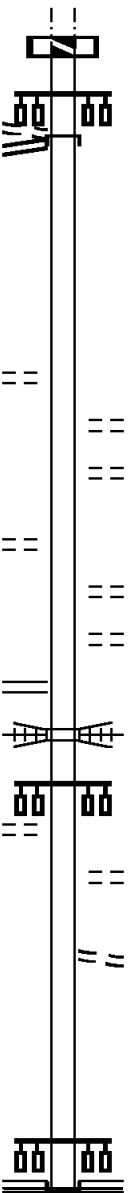
EXTRACT DATE: 12/28/2024 ROADWAY MANAGEMENT SYSTEM PAGE NUMBER: 749
PRINT DATE: 12/30/2024 SLD COUNTY/SR - ANNUAL PRINT COUNTY: WESTMORELAND

DIR: B TOTAL LEN: 2.544 MI. DIST: 12-5 SR: 4002
LEFT MUN: HEMPFIELD T RIGHT MUN: HEMPFIELD T

	013431 FT		013431 FT	
			INTER-AHD	OLD SALEM RD (T461)
				DELMONT GREENSBURG RD (SR0066 SEG 0040/0000)
			0040/3156	
				GREENSBURG
			0040/1968	HEMPFIELD T
			0040/1915	SPRING HOUSE LN (TWP)
VAN AV (T836)	0040/1350			
	010275 FT		010275 FT	2 0 64195 0 01 0029+27
			0040/0000	LENGTH(AH 3156 BK 3200)
LONE PINE LN (PRDR)	0030/2260			
ECHO VALLEY RD (T542)				
VALLEY DR (TWP)	0030/1950			
PLEASANT VALLEY RD (TWP)	0030/0260			
TO 0130/0273 SH (CONN)	0030/0115			
	007075 FT			
			007075 FT	2 0 64195 0 00 0000+00
				COLLEGE AV
				(SR0130 SEG 0272/1330)
				(SR0130 SEG 0273/1305)
			NC LO	CUST VALLEY RD
			INTER-BK	COLLEGE AV
				(SR0130 SEG 0272/1330)
				MFC BEGIN = D
			0030/0000	LTH AH 003200 BK 003730

EXTRACT DATE: 12/28/2024 ROADWAY MANAGEMENT SYSTEM PAGE NUMBER: 748
PRINT DATE: 12/30/2024 SLD COUNTY/SR - ANNUAL PRINT COUNTY: WESTMORELAND

DIR: B TOTAL LEN: 2.544 MI. DIST: 12-5 SR: 4002
LEFT MUN: HEMPFIELD T RIGHT MUN: HEMPFIELD T

GREENGATE RD (T700) COLLEGE AV (SR0130 SEG 0262/0000) (SR0130 SEG 0263/0000)	007075 FT 0020/3434		007075 FT 7022/0000 LTH AH 003730 BK 003434 INTER-AHD COLLEGE AV (SR0130 SEG 0262/0000) 0020/3434
FAIRWAY OAKS DR (TWP)	0020/0435	==	
2 0 64109 0 00 0036+51 003641 FT FAIRWAY OAKS DR (TWP)	0020/0000	==	0020/0380 GREENVIEW DR (TWP) SHUEY LN (TWP)
RADEBAUGH RD (SR4004 SEG 0060/2324)	0010/2475	==	0020/0185 003641 FT
HEMPFIELD BL (PRDR)	0010/1210	==	0020/0000 LENGTH(AH 3434 BK 3641) KALMAR WY (T652) ARMSTRONG RD (T934)
	000000 FT	==	0010/3145 0010/2885
		==	0010/2271 NORFOLK SOUTHERN OVERPASS IS RR X-ING
		==	0010/1210 0010/0800 BLAIR ST (T529)
		==	0010/0145 FROM 0030/0261 SH (CONN) 2 0 64109 0 00 0000+00 NC GR GREENGATE RD LINCOLN HW (SR0030 SEG 0260/0000) (SR0030 SEG 0261/0000)
		==	INTER-BK TOLLGATE HILL RD (SR3026 SEG 0010/0000) MFC BEGIN = C
		==	0010/0000 LENGTH(AH 3641 BK 0000)

EXTRACT DATE: 12/28/2024 ROADWAY MANAGEMENT SYSTEM PAGE NUMBER: 747
PRINT DATE: 12/30/2024 SLD COUNTY/SR - ANNUAL PRINT COUNTY: WESTMORELAND

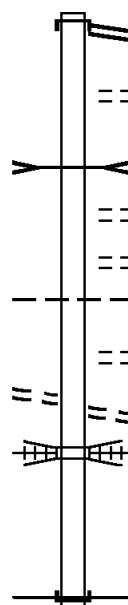
DIR: B TOTAL LEN: .470 MI. DIST: 12-5 SR: 4001
LEFT MUN: GREENSBURG C RIGHT MUN: GREENSBURG C

002481 FT

SETON HILL DR
(TWP)

0010/0275

000000 FT



002481 FT
INTER-AHD COLLEGE AV
(SR0130 SEG 0302/0000)
CLOPPER ST
(SR0130 SEG 0302/0000)
0010/2481
OHARA ST
(TWP)
B JACKS RUN
STRUCTURE LENGTH 13 FT
0010/1565 BMSID 64/4001/0010/1565
COSHEY WY
(TWP)
0010/1470 LIBERTY ST
(TWP)
0010/1150 GREENSBURG
0010/1121 HEMPFIELD T
COSHEY WY
(TWP)
0010/0675 SETON HILL DR
(TWP)
0010/0275 CONSOLIDATED RAIL CORPO
OVERPASS IS RR X-ING
0010/0080 1 1 01824 0 00 0006+05
000000 FT NC CO COLLEGE AV
INTER-BK (CITY)
MFC BEGIN = D
0010/0000 LENGTH(AH 2481 BK 0000)

EXTRACT DATE: 12/28/2024 ROADWAY MANAGEMENT SYSTEM PAGE NUMBER: 746
PRINT DATE: 12/30/2024 SLD COUNTY/SR - ANNUAL PRINT COUNTY: WESTMORELAND

DIR: B TOTAL LEN: 1.966 MI. DIST: 12-5 SR: 3193
LEFT MUN: EAST HUNTINGDON T RIGHT MUN: EAST HUNTINGDON T

010380 FT

010380 FT
INTER-AHD EXCEL DR
(PRDR)
OLD STANTON RD
(SR3093 SEG 0070/1200)

0040/2400

007980 FT

007980 FT 0 0 00000 0 00 0000+00
5 0040/0000 LENGTH(AH 2400 BK 2710)

005270 FT

005270 FT 0 0 00000 0 00 0000+00
5 0030/0000 LENGTH(AH 2710 BK 2640)

CENTRAL RD
(T473)

0020/1850

==

A B B PARKING LOT ENT
(PRDR)

0020/0605

==

0 0 00000 0 00 0000+00
WESTMORELAND DIST PK
(PRDR)

002630 FT

0020/0000

==

002630 FT

5 0020/0000 LENGTH(AH 2640 BK 2630)

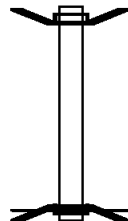
000000 FT

000000 FT 0 0 00000 0 00 0000+00
NC TECH CENTER DR
OLD 119 SH
(SR3093 SEG 0050/0640)
MFC BEGIN = E

5 0010/0000 LENGTH(AH 2630 BK 0000)

EXTRACT DATE: 12/28/2024 ROADWAY MANAGEMENT SYSTEM PAGE NUMBER: 745
 PRINT DATE: 12/30/2024 SLD COUNTY/SR - ANNUAL PRINT COUNTY: WESTMORELAND
 DIR: B TOTAL LEN: .015 MI. DIST: 12-5 SR: 3115
 LEFT MUN: NORTH BELLE VERNON B RIGHT MUN: NORTH BELLE VERNON B

000078 FT
 000000 FT



000078 FT BMS EN 64/3115/0010/0000
 INTER-AHD FERNCLIFF DR
 0010/0078 (BORO)
 000000 FT 0 0 00000 0 00 0000+00
 NC FERNCLIFF DR
 INTER-BK FERNCLIFF DR
 (BORO)
 SR 0070
 BMSBG 64/3115/0010/0000
 MFC BEGIN = E
 0010/0000 LENGTH(AH 0078 BK 0000)

EXTRACT DATE: 12/28/2024 ROADWAY MANAGEMENT SYSTEM PAGE NUMBER: 744
PRINT DATE: 12/30/2024 SLD COUNTY/SR - ANNUAL PRINT COUNTY: WESTMORELAND

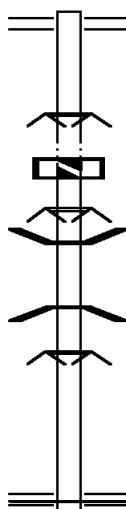
DIR: B TOTAL LEN: .209 MI. DIST: 12-5 SR: 3113
LEFT MUN: HEMPFIELD T RIGHT MUN: HEMPFIELD T

001105 FT

000660 FT

000660 FT

000000 FT



001105 FT SEANOR CHURCH RD
0030/0445 (SR3075 SEG 0050/1285)
000660 FT 2 0 64165 0 00 0101+75
BARRICADE CLOSED BACK
ROAD CLOSED BACK
LTH AH 000445 BK 000200
0030/0000 LTH AH 000200 BK 000660
000660 FT BARRICADE CLOSED AHEAD
7020/0000 ROAD CLOSED AHEAD
0010/0660 BMSBN 64/3113/0010/0446
0010/0460 2 0 64165 0 00 0097+61
B SEWICKLEY
0010/0446 BMSBG 64/3113/0010/0446
BARRICADE CLOSED AHEAD
0010/0053 ROAD CLOSED AHEAD
000000 FT 2 0 64165 0 00 0093+15
NC OL D SEANOR CHURCH RD
SEANOR CHURCH RD
(SR3075 SEG 0050/0000)
MFC BEGIN = E
0010/0000 LENGTH(AH 0660 BK 0000)

EXTRACT DATE: 12/28/2024 ROADWAY MANAGEMENT SYSTEM PAGE NUMBER: 743
PRINT DATE: 12/30/2024 SLD COUNTY/SR - ANNUAL PRINT COUNTY: WESTMORELAND
DIR: B TOTAL LEN: .720 MI. DIST: 12-5 SR: 3111
LEFT MUN: NEW STANTON B RIGHT MUN: NEW STANTON B

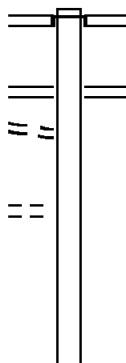
	003800 FT		003800 FT	
ARONA RD			INTER-AHD	CENTER AV
(SR3071 SEG 0022/0000)	0020/2160			(T676)
				(TBK 3071) ARONA RD
				(BORO)
			0020/2160	
			0020/1604	BMS EN 64/3111/0020/1245
				0 0 00000 0 00 0000+00
				TURNPIKE
			0020/1245	BMSBG 64/3111/0020/1245
WESTINGHOUSE RD				
(T678)	0020/0350			
0 0 00000 0 00 0000+00	001640 FT			
BROADVIEW RD			001640 FT	
(BORO)	0020/0000		5 0020/0000	LENGTH(AH 2160 BK 1640)
BAIR BL				
(SR3089 SEG 0180/0940)	0010/0577			
			0010/0577	HIGHLAND AV
				(BORO)
			0010/0565	WESTMORE AV
				(BORO)
	000000 FT		0010/0280	(BORO)
			000000 FT	0 0 00000 0 00 0000+00
				NC CENTER AV
				(TBK 3093) BYERS AV
				(BORO)
			INTER-BK	CENTER AV
				(SR3093 SEG 0120/0326)
BYERS AV				MFC BEGIN = D
(T678)	0010/0000		5 0010/0000	LENGTH(AH 1640 BK 0000)

EXTRACT DATE: 12/28/2024 ROADWAY MANAGEMENT SYSTEM PAGE NUMBER: 742
PRINT DATE: 12/30/2024 SLD COUNTY/SR - ANNUAL PRINT COUNTY: WESTMORELAND

DIR: B TOTAL LEN: 2.225 MI. DIST: 12-5 SR: 3109
LEFT MUN: ROSTRAVER T RIGHT MUN: ROSTRAVER T

011748 FT

FROM 0051/0141 SH
(CONN)
1 0 00330 0 00 0108+32 010685 FT
R J TECH DR
(PRDR) 0050/0000

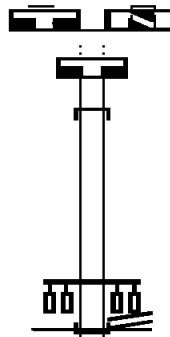


011748 FT
INTER-AHD GALLITIN RD
(T437)
ROSTRAVER ELIZABETH RD
(SR0051 SEG 0141/0000)
0050/1063 (SR0051 SEG 0140/0000)
ROSTRAVER ELIZABETH RD
0050/0674 (SR0051 SEG 0140/0000)
(SR0051 SEG 0141/0000)
010685 FT
5 0050/0000 LENGTH(AH 1063 BK 2099)

[illegible]

EXTRACT DATE: 12/28/2024 ROADWAY MANAGEMENT SYSTEM PAGE NUMBER: 740
 PRINT DATE: 12/30/2024 SLD COUNTY/SR - ANNUAL PRINT COUNTY: WESTMORELAND
 DIR: B TOTAL LEN: .028 MI. DIST: 12-5 SR: 3107
 LEFT MUN: EAST HUNTINGDON T RIGHT MUN: EAST HUNTINGDON T

LENGTH(AH 1667 BK 1186) 7021/0000
 000150 FT
 000000 FT



000150 FT
 7020/0000 LTH AH 001962 BK 001186
 000150 FT
 7014/0000 LENGTH(AH 1186 BK 0150)
 INTER-AHD CHURCH ST (TBK)
 0010/0150 (TWP)
 000000 FT 2 0 64 126 0 03 0192+10
 DIAMOND ST
 (SR0819 SEG 0120/0000)
 NC CHURCH ST
 INTER-BK MT PLEASANT SCOTTDAL R
 (SR0819 SEG 0120/0000)
 MFC BEGIN = C
 0010/0000 LENGTH(AH 0150 BK 0000)

EXTRACT DATE: 12/28/2024 ROADWAY MANAGEMENT SYSTEM PAGE NUMBER: 739
PRINT DATE: 12/30/2024 SLD COUNTY/SR - ANNUAL PRINT COUNTY: WESTMORELAND

DIR: B TOTAL LEN: .968 MI. DIST: 12-5 SR: 3105
LEFT MUN: EAST HUNTINGDON T RIGHT MUN: EAST HUNTINGDON T

	005113 FT		005113 FT	MT PLEASANT SCOTTTDALE R
			0020/3113	(SR0819 SEG 0101/0000)
			0020/2315	(SR0819 SEG 0100/0000)
				SHEAFFER RD
MARHEFKA LN				(PRDR)
(PRDR)	0020/1975			
CHICORY LN				
(PRDR)	0020/1570			
LC TO/FROM CHICORY LN			0020/1545	BUCKEY RD
(CONN)	0020/1510			(SR2001 SEG 0010/0000)
VILLAGE DR				
(TWP)	0020/1215			
			0020/1105	PAUL DR
				(T330)
			0020/0360	LOCUST RD
2 0 64256 0 00 0020+26 002000 FT			002000 FT	(T328)
TURKEY PATH RD				
(T325)	0020/0000			
			0020/0000	LENGTH (AH 3113 BK 2000)
			0010/1520	(APRA) AMCEL CENTER
				HARRER LN
			0010/1085	(PRDR)
FOX COURT LN				
(PRDR)	0010/0810			
			0010/0740	QUEERS LN
				(PRDR)
				SEWAGE PLANT LN
			0010/0350	(PRDR)
000000 FT			000000 FT	
				2 0 64256 0 00 0000+00
				VILLAGE: IRON BRIDGE
				NC MT PLEASANT RD
			INTER-BK	RICHEY RD
				(SR1027 SEG 0060/3123)
				MFC BEGIN = D
				BK-FAYETTE (26)
			0010/0000	LENGTH (AH 2000 BK 0000)

EXTRACT DATE: 12/28/2024 ROADWAY MANAGEMENT SYSTEM PAGE NUMBER: 738
PRINT DATE: 12/30/2024 SLD COUNTY/SR - ANNUAL PRINT COUNTY: WESTMORELAND
DIR: B TOTAL LEN: 3.678 MI. DIST: 12-5 SR: 3103
LEFT MUN: GREENSBURG C RIGHT MUN: GREENSBURG C

019419 FT

019419 FT
INTER-AHD

HAMILTON AV
(CITY)
PITTSBURGH ST
(SR3026 SEG 0040/0595)



EXTRACT DATE: 12/28/2024 ROADWAY MANAGEMENT SYSTEM PAGE NUMBER: 737
PRINT DATE: 12/30/2024 SLD COUNTY/SR - ANNUAL PRINT COUNTY: WESTMORELAND

DIR: B TOTAL LEN: 3.678 MI. DIST: 12-5 SR: 3103
LEFT MUN: GREENSBURG C RIGHT MUN: GREENSBURG C

LAFAYETTE ST
(CITY)
ADAMS ST
(CITY)

0080/1710

0080/1545

2 0 64272 0 00 0000+00 017466 FT
WEST NEWTON ST
{SR0136 SEG 0371/0955}
{SR0136 SEG 0370/0965}

0080/0000

CITY AL
(CITY)

0070/0440

016237 FT

RUSSELL AV
(TWP)

0060/2365

MARYLAND AV
(T864)
SOUTH LINCOLN AV
(T391)
JOHN ST
(TWP)

0060/1809

0060/1500

0060/1215

0080/1953

CITY AL
(CITY)

0080/1795

0080/1415

GORDON WY
(CITY)
SHEARER ST
(CITY)
CLEVELAND ST
(CITY)

0080/1270

0080/0779

0080/0635

0080/0145

017466 FT WEST NEWTON ST
(SR3034 SEG 0010/0000)

5 0080/0000 LENGTH(AH 1953 BK 1229)
STONE ST

0070/0900

0070/0745

0070/0585

0070/0440

0070/0285

016237 FT

2 0 64166 0 01 0253+56

STANTON ST
(CITY)

5 0070/0000 NC HAMILTON AV
LENGTH(AH 1229 BK 2515)

0060/2187

BMSBN 64/3103/0060/1985
GREENSBURG

0060/2140

HEMPFIELD T
2 0 64166 0 00 0248+22
SR 0030

0060/1985

BMSBG 64/3103/0060/1985

EXTRACT DATE: 12/28/2024 ROADWAY MANAGEMENT SYSTEM PAGE NUMBER: 736
PRINT DATE: 12/30/2024 SLD COUNTY/SR - ANNUAL PRINT COUNTY: WESTMORELAND

DIR: B TOTAL LEN: 3.678 MI. DIST: 12-5 SR: 3103
LEFT MUN: HEMPFIELD T RIGHT MUN: HEMPFIELD T

VERMONT ST
(T429) 0060/0935
WYOMING ST
(T812) 0060/0609
IOWA ST
(T716) 0060/0330
013722 FT

REAR CARBON RD
(T786) 0050/1875
REAR CARBON RD
(T786) 0050/1750
LC FOR REAR CARBON RD
(CONN) 0050/1485
REAR CARBON RD
(T786) 0050/1105

WILD BIRD LN
(TWP) 0050/0875
CYPRESS DR
(TWP) 0050/0600
BROWNFIELD DR
(TWP) 0050/0164

011173 FT

BLACKBURN LN
(PRDR) 0040/1920

013722 FT 2 0 64166 0 00 0228+58
VILLAGE: CARBON
NC CARBON RD
THOMAS SCHOOL RD
(SR3101 SEG 0030/0000)
5 0060/0000 LENGTH(AH 2515 BK 2549)
JUNIPER ST
(T683)
BUCKEYE ST
(T786)
0050/2240
0050/1915

0050/1023 BMS EN 64/3103/0050/0965
0 0 00000 0 00 0000+00
OTHER RR
0050/0965 BMSBG 64/3103/0050/0965

HUNTER RD
(T507)
0050/0131 BMS EN 64/3103/0050/0000
0050/0019 2 0 64166 0 00 0203+00
011173 FT TRIBUTARY TO JACKS RUN
BMSBG 64/3103/0050/0000
5 0050/0000 LENGTH(AH 2549 BK 3388)

SUNNYVIEW DR
(TWP)
WILD CHERRY DR
(TWP)
0040/2454
0040/2435

MENOCK PARK RD

EXTRACT DATE: 12/28/2024 ROADWAY MANAGEMENT SYSTEM PAGE NUMBER: 735
PRINT DATE: 12/30/2024 SLD COUNTY/SR - ANNUAL PRINT COUNTY: WESTMORELAND

DIR: B TOTAL LEN: 3.678 MI. DIST: 12-5 SR: 3103
LEFT MUN: HEMPFIELD T RIGHT MUN: HEMPFIELD T

GARDEN ST
(SR3099 SEG 0030/0000) 0040/0819

007785 FT

JACOBS WY
(TWP)

0030/3020

AGNES ST
(TWP)

0030/2140

BONITA DR
(TWP)

0030/1290

004042 FT

FARMBROOK DR
(TWP)

0020/2700

000550 FT

000000 FT

0040/1427 (TWP)

WILLOW CROSSING RD
(SR3099 SEG 0030/0000)

0040/0819

MFC BEGIN = D

007785 FT

2 0 64166 0 00 0170+42
VILLAGE: SWEDE HILL
PRIVATE DR
(PRDR)

5 0040/0000 LENGTH(AH 3388 BK 3743)

0030/2140 GRANDVIEW DR
(TWP)

004042 FT 2 0 64166 0 00 0132+90
FOSTERVILLE RD
(T667)

5 0030/0000 LENGTH(AH 3743 BK 3492)

0020/2525 TAGGART DR
(TWP)

0020/1750 ALLISON DR
(TWP)

5 000550 FT 2 0 64166 0 00 0097+95
0020/0000 LENGTH(AH 3492 BK 0550)
000000 FT 2 0 64166 0 00 0092+39
NC SW WEDE HILL RD

BALTZER MEYER PK
(SR3097 SEG 0030/0000)
INTER-BK WOLFE NURSERY RD
(T663)

5 0010/0000 MFC BEGIN = E
LENGTH(AH 0550 BK 0000)

EXTRACT DATE: 12/28/2024 ROADWAY MANAGEMENT SYSTEM PAGE NUMBER: 734
 PRINT DATE: 12/30/2024 SLD COUNTY/SR - ANNUAL PRINT COUNTY: WESTMORELAND
 DIR: B TOTAL LEN: 1.647 MI. DIST: 12-5 SR: 3101
 LEFT MUN: HEMPFIELD T RIGHT MUN: HEMPFIELD T

YORK RD (TWP)	008694 FT	==	008694 FT WEST NEWTON ST
GROVE ST ET (T963)	0030/2035	==	0030/2300 (SR0136 SEG 0360/0990)
GARDEN ST (T784)	0030/1225	==	
PUSHNIK LN (PRDR)	0030/0660	==	0030/1040 TOWNSHIP AL
REAR CARBON RD (TWP)	0030/0345	==	(TWP)
	0030/0150	==	
	006394 FT		006394 FT 2 0 64111 0 00 0064+12
			CARBON ST

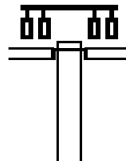
EXTRACT DATE: 12/28/2024 ROADWAY MANAGEMENT SYSTEM PAGE NUMBER: 733
PRINT DATE: 12/30/2024 SLD COUNTY/SR - ANNUAL PRINT COUNTY: WESTMORELAND

DIR: B TOTAL LEN: 1.647 MI. DIST: 12-5 SR: 3101
LEFT MUN: HEMPFIELD T RIGHT MUN: HEMPFIELD T

CARBON ST (SR3103 SEG 0060/0000)	0030/0000	==	0030/0000	(SR3103 SEG 0060/0000) LENGTH(AH 2300 BK 3084)
IVY ST (T519)	0020/2410	==		
RIS LN (TWP)	0020/2000	==		
			0020/0840	ARMORY DR (TB30)
			NC TH	HOMAS SCHOOL RD
			0020/0523	HEMPFIELD SOUTH GREENSBURG B
			0020/0475	HUFF AV (TWP)
			0020/0043	SOUTH GREENSBURG HEMPFIELD T
	003310 FT		003310 FT	2 0 64111 0 00 0033+11
			0020/0000	LENGTH(AH 3084 BK 3310)
		+++++	0010/2015	(AAR 544515R)#TRKS 01
			0010/1143	ECKMAN WY (TWP)
HUNTER RD (T786)	0010/1023	==		
KICKER LN (TWP)	0010/0618	==		
			0010/0493	CLUB WY (TWP)
			0010/0280	BMSBN 64/3101/0010/0231 HEMPFIELD
			0010/0255	SOUTH GREENSBURG B 2 0 64111 0 00 0000+00
			0010/0231	JACKS RUN BMSBG 64/3101/0010/0231
OAK AV (BORO)	0010/0058	==	000000 FT	2 0 64111 0 00 0000+00
	000000 FT			VILLAGE: HAYDENVILLE
				MAIN ST (SR0119 SEG 0271/1275)
			NC KE	YSTONE AV
			INTER-BK	FROM 0119/0270 SH (CONN)
MAIN ST (SR0119 SEG 0271/1275)	0010/0000	==	0010/0000	MFC BEGIN = E LENGTH(AH 3310 BK 0000)

EXTRACT DATE: 12/28/2024 ROADWAY MANAGEMENT SYSTEM PAGE NUMBER: 732
PRINT DATE: 12/30/2024 SLD COUNTY/SR - ANNUAL PRINT COUNTY: WESTMORELAND
DIR: B TOTAL LEN: 3.107 MI. DIST: 12-5 SR: 3099
LEFT MUN: HEMPFIELD T RIGHT MUN: HEMPFIELD T

016405 FT



WILLIE DEMAO DR

016405 FT
INTER-AHD

0070/2865

GREENGATE CTR DR
(PRDR)
LINCOLN HW
(SR0030 SEG 0250/2090)

DIR: B TOTAL LEN: 3.107 MI. DIST: 12-5 SR: 3099
LEFT MUN: HEMPFIELD T RIGHT MUN: HEMPFIELD T

EXTRACT DATE: 12/28/2024 ROADWAY MANAGEMENT SYSTEM PAGE NUMBER: 730
PRINT DATE: 12/30/2024 SLD COUNTY/SR - ANNUAL PRINT COUNTY: WESTMORELAND

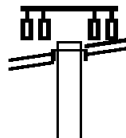
DIR: B TOTAL LEN: 3.107 MI. DIST: 12-5 SR: 3099
LEFT MUN: HEMPFIELD T RIGHT MUN: HEMPFIELD T

007637 FT	007637 FT	2 0 64098 0 00 0076+88
		GARDEN ST
		(T784)
	5 0040/0000	LENGTH(AH 3024 BK 1871)
2 0 64098 0 00 0058+36 005766 FT	005766 FT	SWEDE HILL RD
CARBON RD		(SR3103 SEG 0040/0819)
(SR3103 SEG 0040/0819) 0030/0000	5 0030/0000	LENGTH(AH 1871 BK 2620)
		TOWNSHIP AL
APRICOT LN	0020/2453	(TWP)
(PRDR)		
	0020/1695	UMBAR LN
		(TWP)
	0020/0335	SHRYLL HTS
		(T607)
JOYCE DR	0020/0310	
(PRDR)	003146 FT	
		2 0 64098 0 00 0031+91
		SHRYLL HTS
		(T607)
	5 0020/0000	LENGTH(AH 2620 BK 3146)
	0010/1971	TOWNSHIP ST
		(TWP)
	0010/1077	SCI LN
		(GOVT)
RAINBOW DR	0010/0454	
(T975)	000000 FT	
		000000 FT 2 0 64098 0 00 0000+58
		NC WI LLOW CROSSING RD
		MAIN ST
		(SR0119 SEG 0250/0560)
		(SR0119 SEG 0251/0560)
	INTER-BK	SHADY LN
		(T679)
	5 0010/0000	MFC BEGIN = D
		LENGTH(AH 3146 BK 0000)

EXTRACT DATE: 12/28/2024 ROADWAY MANAGEMENT SYSTEM PAGE NUMBER: 729
PRINT DATE: 12/30/2024 SLD COUNTY/SR - ANNUAL PRINT COUNTY: WESTMORELAND
DIR: B TOTAL LEN: 2.277 MI. DIST: 12-5 SR: 3097
LEFT MUN: HEMPFIELD T RIGHT MUN: HEMPFIELD T

012021 FT

WEST NEWTON ST
(SR0136 SEG 0320/1525) 0040/3473



012021 FT
INTER-AHD

WALTON TEA ROOM RD
(T686)
WEST NEWTON ST
(SR0136 SEG 0320/1525)
0040/3473

EXTRACT DATE: 12/28/2024 ROADWAY MANAGEMENT SYSTEM PAGE NUMBER: 728
PRINT DATE: 12/30/2024 SLD COUNTY/SR - ANNUAL PRINT COUNTY: WESTMORELAND

DIR: B TOTAL LEN: 2.277 MI. DIST: 12-5 SR: 3097
LEFT MUN: HEMPFIELD T RIGHT MUN: HEMPFIELD T

BUS GARAGE RD (TWP)	0040/1625	==	0040/1680	ST JOHNS CHURCH RD (TWP)
MIMOSA DR (TWP)	0040/0585 008548 FT	==	008548 FT 2 0 64113 0 00 0035+52 5 0040/0000 LENGTH(AH 3473 BK 2735)	
2 0 64113 0 00 0062+87 005813 FT WOLFE NURSERY RD (T663)	0030/0000	==	005813 FT SWEDE HILL RD (SR3103 SEG 0010/0000) 5 0030/0000 LENGTH(AH 2735 BK 2170)	
	003643 FT	==	0020/0135 HURST RD (T665) 003643 FT 2 0 64166 0 00 0071+25 HURST RD (T665) 5 0020/0000 LENGTH(AH 2170 BK 3643)	
WERTZ RD (T499)	0010/2604	==		
	000000 FT		000000 FT 2 0 64166 0 00 0034+39 NC BA LTZER MEYER PIKE INTER-BK SILVIS FARM RD (T682) MFC BEGIN = E 5 0010/0000 LENGTH(AH 3643 BK 0000)	

EXTRACT DATE: 12/28/2024 ROADWAY MANAGEMENT SYSTEM PAGE NUMBER: 727
PRINT DATE: 12/30/2024 SLD COUNTY/SR - ANNUAL PRINT COUNTY: WESTMORELAND

DIR: N TOTAL LEN: .796 MI. DIST: 12-5 SR: 3095
LEFT MUN: HEMPFIELD T RIGHT MUN: HEMPFIELD T

BMSID 64/3095/0020/2000 004205 FT
RAMP SPUR A RD INTER-AHD
(SR8005 SEG 0750/2000) 0021/2340
0 0 00000 0 00 0000+00
SR 0119
BMSBG 64/3095/0020/2000 0021/2019
RAMP Q RD
(SR8005 SEG 0500/1335) 0021/1840

0 0 00000 0 00 0000+00 001865 FT
LENGTH(AH 2340 BK 1865) 0021/0000

HEMPFIELD
EAST HUNTINGDON T 0011/1007

TO 3093/0070 SH
(CONN) 0011/0165

BELSON RUN
STRUCTURE LENGTH 8 FT
BMSID 64/3095/0010/0068 0011/0068

2 0 64125 2 00 0000+00 000000 FT
NC TECHNOLOGY DR

OLD NEW STANTON RD
(SR3093 SEG 0070/0000)

SONY TECH CTR DR INTER-BK
(PRDR)

MFC BEGIN = C
LENGTH(AH 1865 BK 0000) 0011/0000

004186 FT BMSID 64/3095/0020/2000
INTER-AHD RAMP SPUR A RD
0020/2321 (SR8005 SEG 0010/0000)
0 0 00000 0 00 0000+00
SR 0119
0020/2000 BMSBG 64/3095/0020/2000

001865 FT 2 0 64125 2 00 0017+54
RAMP N RD
(SR8005 SEG 0250/0000)
0020/0000 LENGTH(AH 2321 BK 1865)

HEMPFIELD
EAST HUNTINGDON T 0010/1007

FROM 3093/0060 SH
(CONN) 0010/0285

BELSON RUN
STRUCTURE LENGTH 8 FT
BMSID 64/3095/0010/0068

000000 FT 2 0 64125 2 00 0000+00
NC TECHNOLOGY DR

OLD STANTON RD
(SR3093 SEG 0070/0000)

SONY TECH CTR DR INTER-BK
(PRDR)

MFC BEGIN = C
LENGTH(AH 1865 BK 0000) 0010/0000

DIR: B TOTAL LEN: 5.990 MI. DIST: 12-5 SR: 3093
LEFT MUN: HEMPFIELD T RIGHT MUN: HEMPFIELD T

EXTRACT DATE: 12/28/2024 ROADWAY MANAGEMENT SYSTEM PAGE NUMBER: 725
PRINT DATE: 12/30/2024 SLD COUNTY/SR - ANNUAL PRINT COUNTY: WESTMORELAND

DIR: B TOTAL LEN: 5.990 MI. DIST: 12-5 SR: 3093
LEFT MUN: NEW STANTON B RIGHT MUN: NEW STANTON B

2 0 64125 0 01 0249+23 027933 FT
PAINTERSVILLE RD
(TWP) 0100/0000

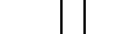
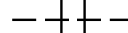
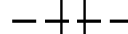


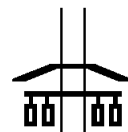
BRIDGE ST
(SR3014 SEG 0080/2028) 0090/0635

024369 FT

SANDWORKS RD
(T468) 0080/1830

SUNNY DR
(T674) 0080/0655

2 0 64125 0 01 0175+66 021110 FT
DELALLO S AND R DR
(PRDR) 0080/0000



0100/0463
027933 FT

0100/0000 LENGTH(AH 2481 BK 3564)

0090/0610 HILL RD
(TWP)

024369 FT 2 0 64125 0 01 0213+61
SWARTZ RD
(TWP)

0090/0000 LENGTH(AH 3564 BK 3259)

0080/2397 NEW STANTON
HEMPFIELD T

NC CENTER AV

0080/1195 SOPKO RD
(T674)

021110 FT

0080/0000 LENGTH(AH 3259 BK 3650)

0070/3000 (APRA) GROFF EQUIPMENT
GROFF EQUIPMENT CO DR
(PRDR)

0070/2143 HEMPFIELD
EAST HUNTINGDON T

0070/2033 HEMPFIELD T

0070/1922 HEMPFIELD
EAST HUNTINGDON T

EXCELL DR

DIST: 12-5 SR: 3093
RIGHT MUN: EAST HUNTINGDON T

EXTRACT DATE: 12/28/2024 ROADWAY MANAGEMENT SYSTEM PAGE NUMBER: 723
PRINT DATE: 12/30/2024 SLD COUNTY/SR - ANNUAL PRINT COUNTY: WESTMORELAND

DIR: B TOTAL LEN: 5.990 MI. DIST: 12-5 SR: 3093
LEFT MUN: EAST HUNTINGDON T RIGHT MUN: EAST HUNTINGDON T

2 0 64125 0 00 0079+12 007933 FT
SHULTZ RD
(T475) 0040/0000
GASLAND RD
(T476) 0030/2510

004982 FT

003516 FT

HOSTOFFER RD
(T514)

0010/1010

000000 FT

0040/1040 (PRDR)

007933 FT MEEGAN RD
(T477)

0040/0000 LENGTH(AH 3092 BK 2951)

0030/2037 BMS EN 64/3093/0030/1744
2 0 64125 0 00 0067+05
SR 0119

0030/1744 BMS BG 64/3093/0030/1744
SAND HILL RD
(T507)

004982 FT 2 0 64125 0 00 0050+42
0030/0000 LENGTH(AH 2951 BK 1466)

B SHERRICK R
STRUCTURE LENGTH 9 FT
0020/0115 BMS ID 64/3093/0020/0115
003516 FT 2 0 64125 0 00 0035+28
0020/0000 LENGTH(AH 1466 BK 3516)

B SHERRICK R
STRUCTURE LENGTH 9 FT
0010/2494 BMS ID 64/3093/0010/2494

THUNDER RD
(T408)
FROM 0031/0240 SH
(CONN)
0010/0100 2 0 64125 0 00 0000+00
000000 FT D 119 SH
NC OL MT PLEASANT RD
(SR0031 SEG 0240/0000)

0010/0000 MFC BEGIN = D
LENGTH(AH 3516 BK 0000)

EXTRACT DATE: 12/28/2024 ROADWAY MANAGEMENT SYSTEM PAGE NUMBER: 722
PRINT DATE: 12/30/2024 SLD COUNTY/SR - ANNUAL PRINT COUNTY: WESTMORELAND

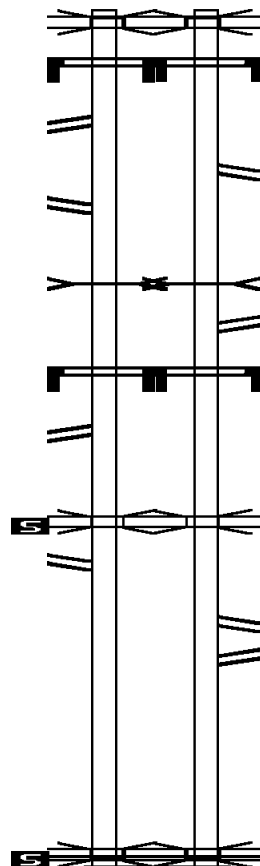
DIR: N TOTAL LEN: .624 MI. DIST: 12-5 SR: 3091
LEFT MUN: NEW STANTON B RIGHT MUN: NEW STANTON B

003290 FT
YOUNGWOOD GREENSBURG RD INTER-AHD
(SR0119 SEG 0171/0000)
SR 0119
OP ID 64/0119/0161/2145 0021/2545
SIGN: 4 CHORD TRUSS
BMSID 64/3091/0020/2421 0021/2422
RAMP C RD
(SR8007 SEG 0500/0000) 0021/2240

RAMP D RD
(SR8007 SEG 0510/0260) 0021/1790
B SEWICKLEY
STRUCTURE LENGTH 21 FT
BMSID 64/3091/0020/1504 0021/1505

SIGN: 4 CHORD TRUSS
BMSID 64/3091/0020/0814 0021/0814
TURNPIKE RAMP RD
(TNPK) 0021/0460
1 0 00117 0 01 0545+52 000745 FT
PA TPK (RAMP EF)
OP ID 64/7076/9900/7558
LENGTH(AH 2545 BK 0745) 0021/0000
TURNPIKE RAMP RD
(TNPK) 0011/0395

1 0 00117 0 01 0538+60 000000 FT
PA TPK (1-76)
OP ID 64/7076/9900/7563
NC NEW STANTON YOUNGWOOD RD
SR 70 SH INTER-BK
(SR0070 SEG 0571/2100)
MFC BEGIN = B
LENGTH(AH 0745 BK 0000) 0011/0000



003297 FT
INTER-AHD YOUNGWOOD GREENSBURG RD
(SR0119 SEG 0170/0000)
SR 0119
OP ID 64/0119/0161/2145
SIGN: 4 CHORD TRUSS
0020/2542
0020/2421 BMSID 64/3091/0020/2421

0020/2035 TURNPIKE RAMP RD TOLL 6
(TNPK)

B SEWICKLEY
STRUCTURE LENGTH 21 FT
0020/1504 BMSID 64/3091/0020/1504
RAMP A RD
0020/1360 (SR8007 SEG 0250/0000)
SIGN: 4 CHORD TRUSS
0020/0814 BMSID 64/3091/0020/0814

000755 FT 1 0 00117 0 01 0545+52
PA TPK (RAMP EF)
OP ID 64/7076/9900/7558
0020/0000 LENGTH(AH 2542 BK 0755)

0010/0390 TURNPIKE RAMP RD
(TNPK)
0010/0140 TURNPIKE RAMP RD
(TNPK)
000000 FT 1 0 00117 0 01 0538+60
PA TPK (1-76)

OP ID 64/7076/9900/7563
NC NEW STANTON YOUNGWOOD RD
SR 70 SH INTER-BK
(SR0070 SEG 0570/2125)
MFC BEGIN = B
0010/0000 LENGTH(AH 0755 BK 0000)

EXTRACT DATE: 12/28/2024 ROADWAY MANAGEMENT SYSTEM PAGE NUMBER: 721
PRINT DATE: 12/30/2024 SLD COUNTY/SR - ANNUAL PRINT COUNTY: WESTMORELAND

DIR: B TOTAL LEN: 8.443 MI. DIST: 12-5 SR: 3089
LEFT MUN: NEW STANTON B RIGHT MUN: NEW STANTON B

044530 FT

044580 FT
INTER-AHD

HIGHLAND AV
(BORO)
CENTER AV
(SR3111 SEG 0010/0577)

0180/0940

043590 FT

043640 FT

0 0 00000 0 00 0000+00
MFC BEGIN = D
5 0180/0000 LENGTH(AH 0940 BK 1685)

FOR SR 3089N TO 3089S 0
(CONN)
NEW STANTON - BAIR BL 0
(BORO)
NEW STANTON - BAIR BL 0
(BORO)
RACHEL DR
(BORO)
RACHEL DR
(BORO)

0171/1460

0171/1425

0170/1507

0170/1461

0170/1433

FOR SR 3089N TO 3089S 0
(CONN)
NEW STANTON - BAIR BL 0
(BORO)
NEW STANTON - BAIR BL 0
(BORO)
RACHEL DR
(BORO)
RACHEL DR
(BORO)
NEW STANTON - BAIR BL 0
(BORO)

EXTRACT DATE: 12/28/2024 ROADWAY MANAGEMENT SYSTEM PAGE NUMBER: 720
PRINT DATE: 12/30/2024 SLD COUNTY/SR - ANNUAL PRINT COUNTY: WESTMORELAND

DIR: B TOTAL LEN: 8.443 MI. DIST: 12-5 SR: 3089
LEFT MUN: NEW STANTON B RIGHT MUN: NEW STANTON B

NEW STANTON - BAIR BL 0	0171/1370			NEW STANTON - BAIR BL 0
(BORO)				(BORO)
NEW STANTON - BAIR BL 0				FOR SR 3089S TO 3089N 0
(BORO)				(CONN)
FOR SR 3089S TO 3089N 0	0171/1335		0170/1414	
(CONN)				FOR SR 3089N TO 3089S 0
				(CONN)
FOR SR 3089N TO 3089S 0			0170/0744	NEW STANTON - BAIR BL 0
(CONN)				(BORO)
NEW STANTON - BAIR BL 0				NEW STANTON - BAIR BL 0
(BORO)				(BORO)
WB ON RAMP RD	0171/0650		0170/0696	RAMP FROM I-70 WEST
(SR8034 SEG 0252/0000)				(SR8034 SEG 0502/0585)
NEW STANTON - BAIR BL 0				
(BORO)				
SR 0070 EB				
OP ID 64/0070/0564/1018	0171/0375		0170/0510	OP ID 64/0070/0564/1018
				FOR SR 3089N TO 3089S 0
				(CONN)
			0170/0365	NEW STANTON - BAIR BL 0
				(BORO)
				RAMP TO I-70 EAST
				(SR8034 SEG 0752/0000)
			0170/0279	NEW STANTON - BAIR BL 0
				(BORO)
				NEW STANTON - BAIR BL 0
				(BORO)
			0170/0255	PENNSYLVANIA AV
				(SR3046 SEG 0010/0000)
				(SR3046 SEG 0011/0000)
FOR SR 3089N TO 3089S 0				
(CONN)	0171/0240			PENNSYLVANIA AV
				(SR3046 SEG 0011/0000)
WB OFF RAMP RD				(SR3046 SEG 0010/0000)
(SR8034 SEG 0012/1197)			0170/0177	NEW STANTON - BAIR BL 0
NEW STANTON - BAIR BL 0	0171/0170			(BORO)
(BORO)				NEW STANTON - BAIR BL 0
NEW STANTON - BAIR BL 0				(BORO)
(BORO)				FOR SR 3089S TO 3089N 0
FOR SR 3089S TO 3089N 0	0171/0135		0170/0135	(CONN)
(CONN)				O O 00000 0 00 0000+00
O O 00000 0 00 0000+00	041955 FT		041955 FT	
MFC BEGIN = D				MFC BEGIN = D
NEW STANTON				NEW STANTON
HEMPFIELD T				HEMPFIELD T
LENGTH(AH 1635 BK 0560)	0171/0000		0170/0000	LENGTH(AH 1685 BK 0560)

EXTRACT DATE: 12/28/2024 ROADWAY MANAGEMENT SYSTEM PAGE NUMBER: 719
PRINT DATE: 12/30/2024 SLD COUNTY/SR - ANNUAL PRINT COUNTY: WESTMORELAND

DIR: B TOTAL LEN: 8.443 MI.
LEFT MUN: HEMPFIELD T

DIST: 12-5 SR: 3089
RIGHT MUN: HEMPFIELD T

(SR8034 SEG 0022/0160) 0160/0560

041395 FT

EARNHARDT DR
(PRDR)

0150/2235

HUNKER LUMBER RD
(PRDR)

0150/1596

DIVISION ST
(T996)

0150/0645

1 0 00117 0 01 0468+38 038695 FT
WHEELER ST
(T464)

0150/0000

HUNKER WALTZ MILL RD
(SR3014 SEG 0060/1960) 0140/2021

035754 FT

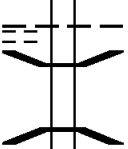










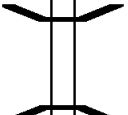

0160/0400 CAPRI CT
NC BA (SR3048 SEG 0010/0000)
LC FROM CHARLEY BRO RD
0160/0050 (CONN)
041395 FT 0 0 00000 0 00 0000+00
(APRA) CHARLEY BROTHERS
CHARLEY BROTHERS RD
(PRDR)
5 0160/0000 LENGTH(AH 0560 BK 2700)
LC TO CHARLEY BRO RD
0150/2650 (PRDR)
0150/2235 (APRA) EARNHARDT DR

038695 FT HEMPFIELD
NEW STANTON B
5 0150/0000 LENGTH(AH 2700 BK 2941)
0140/2627 BMSBN 64/3089/0140/2553
1 0 00117 0 01 0464+48
SEWICKLEY CK
0140/2553 BMSBG 64/3089/0140/2553
BRIDGE ST
0140/2021 (SR3014 SEG 0060/1960)
NEW STANTON
0140/1912 HEMPFIELD T
0140/1797 BMSBN 64/3089/0140/1784
0 0 00000 0 00 0000+00
BELSON RUN
0140/1784 BMSBG 64/3089/0140/1784

0140/0326 OTHER
0140/0275 OVERPASS IS RR X-ING
BMSBN 64/3089/0140/0248
0 0 00000 0 00 0000+00
BUFFALO RUN
0140/0248 BMSBG 64/3089/0140/0248
035754 FT 1 0 00117 0 01 0438+85
VILLAGE: HUNKER
HEMPFIELD

EXTRACT DATE: 12/28/2024 ROADWAY MANAGEMENT SYSTEM PAGE NUMBER: 718
PRINT DATE: 12/30/2024 SLD COUNTY/SR - ANNUAL PRINT COUNTY: WESTMORELAND

DIR: B TOTAL LEN: 8.443 MI. DIST: 12-5 SR: 3089
LEFT MUN: HEMPFIELD T RIGHT MUN: HEMPFIELD T

BRICKYARD HILL RD (T522)	0140/0000			0140/0000 0130/3091 0130/3076	EAST HUNTINGDON T LENGTH(AH 2941 BK 3372) BMS EN 64/3089/0130/3076 1 0 00117 0 01 0406+47 BUFFALO RUN BMS BG 64/3089/0130/3076
THOMPSON HOLLOW RD (T684)	0130/1530				
	032382 FT				032382 FT 1 0 00117 0 01 0405+10 0130/0000 LENGTH(AH 3372 BK 2875)
	029507 FT				029507 FT 1 0 00117 0 01 0376+35 0120/0000 LENGTH(AH 2875 BK 2867) RETAINING WALL END  0110/2867 BMS ID 64/3089/0110/2665 RETAINING WALL BEGIN  0110/2665 BMS ID 64/3089/0110/2665
					0110/1215 RETAINING WALL END BMS ID 64/3089/0110/1107 RETAINING WALL BEGIN  0110/1107 BMS ID 64/3089/0110/1107 RETAINING WALL END  0110/1004 BMS ID 64/3089/0110/0800 RETAINING WALL BEGIN  0110/0800 BMS ID 64/3089/0110/0800
	026640 FT				0110/0024 BMS EN 64/3089/0110/0000 026640 FT 1 0 00117 0 01 0347+49 BUFFALO RUN BMS BG 64/3089/0110/0000 0110/0000 LENGTH(AH 2867 BK 2178)

EXTRACT DATE: 12/28/2024 ROADWAY MANAGEMENT SYSTEM PAGE NUMBER: 717
PRINT DATE: 12/30/2024 SLD COUNTY/SR - ANNUAL PRINT COUNTY: WESTMORELAND

DIR: B TOTAL LEN: 8.443 MI. DIST: 12-5 SR: 3089
LEFT MUN: EAST HUNTINGDON T RIGHT MUN: EAST HUNTINGDON T

	024462 FT	==	0100/0365	TOWNSHIP AL
			024462 FT	(TWP)
				1 0 00117 0 01 0325+90
				SLATE CR
				(T469)
			INTER-BK	MT PLEASANT RD
MT PLEASANT RD				(SR0031 SEG 0180/0000)
(SR0031 SEG 0180/0000)	0100/0000		5 0100/0000	LTH AH 002178 BK 001131
	024462 FT		024462 FT	
			7092/0000	LTH AH 001131 BK 003827
			INTER-AHD	MT PLEASANT RD
				(SR0031 SEG 0190/0000)
				MAPLE ST
				(T674)
				MT PLEASANT RD
			0090/3827	(SR0031 SEG 0190/0000)
			0090/3150	POSTY LN
				(PRDR)
LEIGHTY HOLLOW RD				
(T686)	0090/2280			
	020635 FT		020635 FT	1 0 00117 0 01 0276+23
				NC BUTTERMORE AV
				HOCKEY RD
				(T671)
			5 0090/0000	LENGTH(AH 3827 BK 2616)
LAUREL LN				
(TWP)	0080/2382			
1 0 00117 0 01 0250+10 018019 FT			018019 FT	
ADAM BOWSER RD				
(T670)	0080/0000		5 0080/0000	LENGTH(AH 2616 BK 2782)

EXTRACT DATE: 12/28/2024 ROADWAY MANAGEMENT SYSTEM PAGE NUMBER: 716
PRINT DATE: 12/30/2024 SLD COUNTY/SR - ANNUAL PRINT COUNTY: WESTMORELAND

DIR: B TOTAL LEN: 8.443 MI. DIST: 12-5 SR: 3089
LEFT MUN: EAST HUNTINGDON T RIGHT MUN: EAST HUNTINGDON T

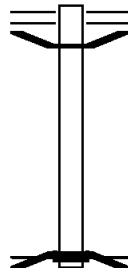
	015237 FT		015237 FT 1 0 00117 0 01 0222+39 VILLAGE: OLD BETHANY NC OL D BETHANY RD HUFFMAN RD (T389)
			5 0070/0000 LENGTH(AH 2782 BK 2276)
OTTENBERG RD (T389)	0060/0910		
OTTENBURG RD (T403)	0060/0535 012961 FT		
			012961 FT 1 0 00117 0 01 0199+80 5 0060/0000 LENGTH(AH 2276 BK 2144)
			WARDENTOWN RD (T312)
	010817 FT		0050/0765
			010817 FT 1 0 00117 0 01 0178+88 ALVERTON MT PLEASANT RD (SR0981 SEG 0260/0000)
			NC RU FFSDALE RD SUB STATION RD (T745)
			INTER-BK ALVERTON MT PLEASANT RD (SR0981 SEG 0260/0000)
			5 0050/0000 LTH AH 002144 BK 001527
	010817 FT		010817 FT
			7042/0000 LTH AH 001527 BK 003775
SMITHTON ALVERTON RD (SR0981 SEG 0250/0000)	0040/3775		INTER-AHD SMITHTON ALVERTON RD 0040/3775 (SR0981 SEG 0250/0000)
MT NEBO CHURCH RD (SR3081 SEG 0100/1847)	0040/2783		
SPORTSMAN RD (T777)	0040/1785		
			0040/1535 HYSKELL FARM LN (PRDR)

DIR: B TOTAL LEN: 8.443 MI. DIST: 12-5 SR: 3089
LEFT MUN: EAST HUNTINGDON T RIGHT MUN: EAST HUNTINGDON T

EXTRACT DATE: 12/28/2024 ROADWAY MANAGEMENT SYSTEM PAGE NUMBER: 714
PRINT DATE: 12/30/2024 SLD COUNTY/SR - ANNUAL PRINT COUNTY: WESTMORELAND
DIR: B TOTAL LEN: .154 MI. DIST: 12-5 SR: 3087
LEFT MUN: SCOTTDALE B RIGHT MUN: SCOTTDALE B

000813 FT

000000 FT



000813 FT BROADWAY AV
0010/0813 (SR0819 SEG 0030/0000)
0010/0373 BMSBN 64/3087/0010/0000
000000 FT 1 0 00117 0 00 0000+00
NC SCOTTDALE EVERSON BR
INTER-BK BROWN ST
(SR1029 SEG 0040/2594)
JACOBS CREEK
BMSBG 64/3087/0010/0000
MFC BEGIN = C
BK-FAYETTE (26)
0010/0000 LENGTH(AH 0813 BK 0000)

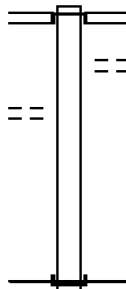
EXTRACT DATE: 12/28/2024 ROADWAY MANAGEMENT SYSTEM PAGE NUMBER: 713
PRINT DATE: 12/30/2024 SLD COUNTY/SR - ANNUAL PRINT COUNTY: WESTMORELAND

DIR: B TOTAL LEN: .162 MI. DIST: 12-5 SR: 3085
LEFT MUN: SCOTTDALE B RIGHT MUN: SCOTTDALE B

WALL ST
(TWP)

000855 FT

0012/0368
000000 FT



000855 FT
INTER-AHD FIFTH AV
(TWP)
BROADWAY ST
0012/0855 (SR0819 SEG 0020/1047)
UNAMED AL
0012/0578 (TWP)
000000 FT 2 0 26131 6 00 0009+18
NC FIFTH AV
INTER-BK BROADFORD RD
(SR1031 SEG 0130/0729)
MFC BEGIN = D
BK-FAYETTE (26)
0012/0000 LENGTH(AH 0855 BK 0000)

EXTRACT DATE: 12/28/2024 ROADWAY MANAGEMENT SYSTEM PAGE NUMBER: 712
PRINT DATE: 12/30/2024 SLD COUNTY/SR - ANNUAL PRINT COUNTY: WESTMORELAND

DIR: B TOTAL LEN: 2.417 MI. DIST: 12-5 SR: 3083
LEFT MUN: EAST HUNTINGDON T RIGHT MUN: EAST HUNTINGDON T

012763 FT

LC FOR SPRINGER RD
(CONN)
SPRINGER RD
(T667)

0050/1945

0050/1845

2 0 64115 0 00 0130+71 010295 FT
COTTONWOOD RD
(T343) 0050/0000

012763 FT
INTER-AHD

ALVERTON RD
(SR0981 SEG 0210/0000)
SCOTTDALE SMITHTON RD
(SR0981 SEG 0210/0000)

0050/2468

010295 FT

5 0050/0000 LENGTH(AH 2468 BK 1932)

EXTRACT DATE: 12/28/2024 ROADWAY MANAGEMENT SYSTEM PAGE NUMBER: 711
PRINT DATE: 12/30/2024 SLD COUNTY/SR - ANNUAL PRINT COUNTY: WESTMORELAND

DIR: B TOTAL LEN: 2.417 MI. DIST: 12-5 SR: 3083
LEFT MUN: EAST HUNTINGDON T RIGHT MUN: EAST HUNTINGDON T

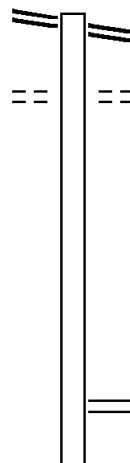
008363 FT	==	008363 FT	2 0 64115 0 00 0149+96 HIXSON KINTIGH RD (T670)
		5 0040/0000	LENGTH(AH 1932 BK 3460)
CATALINA FARM RD (SR3081 SEG 0080/0000)	0030/1015	==	0030/1015 MT NEBO CHURCH RD (SR3081 SEG 0080/0000)
SCOTT AV (T313)	0030/0110 004903 FT	==	004903 FT 2 0 64115 0 00 0184+10 5 0030/0000 LENGTH(AH 3460 BK 2865)
		==	0020/0740 POORBAUGH LN (PRDR)
HILLTOP DR (T321)	0020/0030	==	002038 FT
2 0 64115 0 00 0212+90	002038 FT		5 0020/0000 LENGTH(AH 2865 BK 2038)
PARK AV (T670)	0020/0000	==	
		==	0010/0466 RACE ST (T770)
000000 FT		==	0010/0013 SPRUCE ST (BORO)
			000000 FT 2 0 64115 0 00 0233+32 NC HO
			INTER-BK HOMESTEAD AV (BORO)
			MFC BEGIN = D
		5 0010/0000	LENGTH(AH 2038 BK 0000)

EXTRACT DATE: 12/28/2024 ROADWAY MANAGEMENT SYSTEM PAGE NUMBER: 710
PRINT DATE: 12/30/2024 SLD COUNTY/SR - ANNUAL PRINT COUNTY: WESTMORELAND
DIR: B TOTAL LEN: 4.995 MI. DIST: 12-5 SR: 3081
LEFT MUN: EAST HUNTINGDON T RIGHT MUN: EAST HUNTINGDON T

WATER ST 026374 FT
(SR3089 SEG 0040/2783) 0100/1847
E HUNT SPORTSMEN RD
(T777) 0100/1054

024527 FT

022846 FT



026374 FT WATER ST
0100/1847 (SR3089 SEG 0040/2783)
SPORTSMEN RD
0100/1054 (T777)
024527 FT 2 0 64172 0 00 0124+10
S 0100/0000 LENGTH(AH 1847 BK 1681)
022846 FT 2 0 64172 0 00 0107+21
S 0090/0000 LENGTH(AH 1681 BK 2633)
HAWKEYE RD
0080/1847 (SR3004 SEG 0010/0000)

EXTRACT DATE: 12/28/2024 ROADWAY MANAGEMENT SYSTEM PAGE NUMBER: 709
PRINT DATE: 12/30/2024 SLD COUNTY/SR - ANNUAL PRINT COUNTY: WESTMORELAND

DIR: B TOTAL LEN: 4.995 MI. DIST: 12-5 SR: 3081
LEFT MUN: EAST HUNTINGDON T RIGHT MUN: EAST HUNTINGDON T

020213 FT

020213 FT 2 0 64172 0 00 0080+90
NC MT NEBO CHURCH RD
HOMESTEAD AV
(SR3083 SEG 0030/1015)
MFC BEGIN = E
5 0080/0000 LENGTH(AH 2633 BK 3006)

017207 FT

017207 FT 2 0 64172 0 00 0050+95
5 0070/0000 LENGTH(AH 3006 BK 2426)

014781 FT

014781 FT 2 0 64172 0 00 0026+69
5 0060/0000 LENGTH(AH 2426 BK 2668)

012113 FT

KOOSER RD
(T668)

0050/0000

==

012113 FT 2 0 64172 0 00 0000+00
NC CA TALINA FARM RD
CHaintown RD
(SR3002 SEG 0010/0000)
5 0050/0000 LENGTH(AH 2668 BK 3924)

==

0040/2190 REGENCY LN
(PRDR)

EXTRACT DATE: 12/28/2024 ROADWAY MANAGEMENT SYSTEM PAGE NUMBER: 708
PRINT DATE: 12/30/2024 SLD COUNTY/SR - ANNUAL PRINT COUNTY: WESTMORELAND

DIR: B TOTAL LEN: 4.995 MI. DIST: 12-5 SR: 3081
LEFT MUN: EAST HUNTINGDON T RIGHT MUN: EAST HUNTINGDON T

2 0 64124 0 01 0174+36 008189 FT
MORGAN RD
(T664) 0040/0000

006116 FT

SILLO LN
(TWP)

0020/0975

003064 FT

WESLEY CHAPEL RD
(SR3073 SEG 0010/0000) 0010/1612

JAKE LN
(PRDR)

0010/1505

CHaintown BRIDGE RD
(T690)

0010/0050
000000 FT

008189 FT MARTIN RD
(T664)
0040/0000 LENGTH(AH 3924 BK 2073)

006116 FT 2 0 64124 0 01 0194+73
0030/0000 LENGTH(AH 2073 BK 3052)

0020/1532 CREEK RD
(T309)

003064 FT 2 0 64124 0 01 0227+07
0020/0000 LENGTH(AH 3052 BK 3064)

0010/1592 BMS EN 64/3081/0010/1580
2 0 64124 0 01 0256+75
BRANCH OF JACOBS CREEK
0010/1580 BMSBG 64/3081/0010/1580

0010/0067 OTHER
OVERPASS IS RR X-ING

000000 FT 2 0 64124 0 01 0256+35
NC CHAINTOWN RD
INTER-BK CHAINTOWN RD
(SR1041 SEG 0090/2073)
MFC BEGIN = D
BK-FAYETTE (26)
0010/0000 LENGTH(AH 3064 BK 0000)

EXTRACT DATE: 12/28/2024 ROADWAY MANAGEMENT SYSTEM PAGE NUMBER: 707
PRINT DATE: 12/30/2024 SLD COUNTY/SR - ANNUAL PRINT COUNTY: WESTMORELAND
DIR: B TOTAL LEN: 2.246 MI. DIST: 12-5 SR: 3079
LEFT MUN: HEMPFIELD T RIGHT MUN: HEMPFIELD T

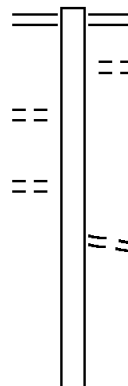
TOBIAS ST
(TWP)
ANDREWS AV
(T905)

011861 FT

0040/2300

0040/1594

008934 FT



011861 FT LINCOLN HW
(SR0030 SEG 0211/0785)
0040/2927 (SR0030 SEG 0210/0835)
0040/2685 STARRY LN
(PRDR)

0040/1170 KERR RD
(T671)

008934 FT 2 0 64107 0 00 0091+93
5 0040/0000 LENGTH(AH 2927 BK 3465)

EXTRACT DATE: 12/28/2024 ROADWAY MANAGEMENT SYSTEM PAGE NUMBER: 706
PRINT DATE: 12/30/2024 SLD COUNTY/SR - ANNUAL PRINT COUNTY: WESTMORELAND

DIR: B TOTAL LEN: 2.246 MI. DIST: 12-5 SR: 3079
LEFT MUN: HEMPFIELD T RIGHT MUN: HEMPFIELD T

BUNCHBERRY LN
(PRDR) 0030/0680
STRASSER RD
(T731) 0030/0180
2 0 64107 0 00 0057+41 005469 FT
276 MILLERSDALE RD
(PRDR) 0030/0000

LASKOSKI RD
(TWP) 0020/1461

SZAKOS DR
(PRDR) 0020/0550
2 0 64107 0 00 0030+19 002734 FT
378 MILLERSDALE RD
(PRDR) 0020/0000
REDHAWK LN
(PRDR) 0010/2310

000000 FT

0030/2492 GREEN HILL PK
(PRDR)
0030/1940 PINE CREEK LN
(PRDR)
0030/1333 GRANGE RD
(T659)

005469 FT

0030/0000 LENGTH(AH 3465 BK 2735)

002734 FT

0020/0000 LENGTH(AH 2735 BK 2734)

0010/0800 BAUGHMAN HOLLOW RD
(T669)
0010/0408 BMS EN 64/3079/0010/0391
2 0 64107 0 00 0006+55
B SEWICKLEY
0010/0391 BMSBG 64/3079/0010/0391
FROM 0136/0301 SH
0010/0115 (CONN)
000000 FT 2 0 64107 0 00 0002+85
NC MI MILLERSDALE RD

WEST NEWTON ST
(SRO136 SEG 0301/0000)
(SRO136 SEG 0300/0000)
INTER-BK WEST NEWTON ST
(SRO136 SEG 0300/0000)
MFC BEGIN = D

0010/0000 LENGTH(AH 2734 BK 0000)

EXTRACT DATE: 12/28/2024 ROADWAY MANAGEMENT SYSTEM PAGE NUMBER: 705
PRINT DATE: 12/30/2024 SLD COUNTY/SR - ANNUAL PRINT COUNTY: WESTMORELAND

DIR: B TOTAL LEN: 4.011 MI. DIST: 12-5 SR: 3077
LEFT MUN: HEMPFIELD T RIGHT MUN: HEMPFIELD T

	021180 FT		021180 FT	COAL ST
			0090/0335	(SR4010 SEG 0060/0055)
			0090/0184	BMSSEN 64/3077/0090/0120
				0 0 00000 0 00 0000+00
				BRUSH CREEK
	020845 FT		0090/0120	BMSBG 64/3077/0090/0120
			020845 FT	0 0 00000 0 00 0000+00
				PENN HIGH PARK RD
				(SR4008 SEG 0010/0000)
				HEMPFIELD
				PENN B
			0090/0000	LENGTH(AH 0335 BK 2175)
GRATZ ST (TWP)	0080/1870			
	018670 FT		018670 FT	2 0 64096 0 00 0064+94
			0080/0000	LENGTH(AH 2175 BK 2690)
J. MICHAELS LN (PRDR)	0070/0916			
	015980 FT		015980 FT	2 0 64096 0 00 0038+04
			0070/0000	LENGTH(AH 2690 BK 3790)
				JULIES LN
			0060/3681	(PRDR)
				ADAMSBURG STOCK PILE #9
				(GOVT)
				LC TO/ FROM JULIE DEAN L
			0060/3645	(CONN)
				JULIE DEAN LN
			0060/3545	(PRDR)
DEN RICK LN (PRDR)	0060/3285			
STORM LN (PRDR)	0060/3030			
DANCER LN			0060/2880	WENCLIFF LN (PRDR)

DIR: B TOTAL LEN: 4.011 MI. DIST: 12-5 SR: 3077
LEFT MUN: HEMPFIELD T RIGHT MUN: HEMPFIELD T

EXTRACT DATE: 12/28/2024 ROADWAY MANAGEMENT SYSTEM PAGE NUMBER: 703
PRINT DATE: 12/30/2024 SLD COUNTY/SR - ANNUAL PRINT COUNTY: WESTMORELAND

DIR: B TOTAL LEN: 4.011 MI. DIST: 12-5 SR: 3077
LEFT MUN: HEMPFIELD T RIGHT MUN: HEMPFIELD T

1 0 00118 7 00 0085+91 008556 FT
DAISY LN
(T896) 0040/0000
LILAC ST
(T896) 0030/3275
BUCKTOWN RD
(T548) 0030/2915
TULIP ST
(T897) 0030/2630

1 0 00118 7 00 0049+94 005010 FT
MONKEY WRENCH RD
(T657) 0030/0000

1 0 00118 7 00 0020+07 002019 FT
SENCUR RD
(T657) 0020/0000

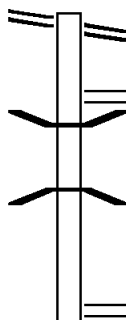
000000 FT

== 0040/0125 RED DOG LN
008556 FT (PRDR)
S 0040/0000 LENGTH(AH 3309 BK 3546)
== 0030/2915 BUCKTOWN RD
== (T895)
==
005010 FT
S 0030/0000 LENGTH(AH 3546 BK 2991)
== 0020/0932 LOST TRAIL LN
(PRDR)
002019 FT
S 0020/0000 LENGTH(AH 2991 BK 2019)
0010/1569 BMS EN 64/3077/0010/1554
1 0 00118 7 00 0015+52
BR LITTLE SEWICKLEY CRE
0010/1554 BMS BG 64/3077/0010/1554
== POSSUM HOLLOW RD
0010/1255 (T550)
000000 FT 1 0 00118 7 00 0000+00
VILLAGE: EDNA
NC EDNA RD
GREENSBURG RD
(SR0136 SEG 0260/0000)
MFC BEGIN = D
S 0010/0000 LENGTH(AH 2019 BK 0000)

EXTRACT DATE: 12/28/2024 ROADWAY MANAGEMENT SYSTEM PAGE NUMBER: 702
 PRINT DATE: 12/30/2024 SLD COUNTY/SR - ANNUAL PRINT COUNTY: WESTMORELAND
 DIR: B TOTAL LEN: 2.144 MI. DIST: 12-5 SR: 3075
 LEFT MUN: HEMPFIELD T RIGHT MUN: HEMPFIELD T

ARONA RD 011320 FT
 (SR3071 SEG 0050/2385) 0050/2095

009225 FT



011320 FT ARONA RD
 0050/2095 (SR3071 SEG 0050/2385)
 0050/1285 OLD SEANOR CHURCH RD
 0050/1013 (SR3113 SEG 0030/0445)
 0 0 00000 0 00 0000+00
 TURNPIKE
 0050/0690 BMSBG 64/3075/0050/0690
 009225 FT 0 0 00000 0 00 0000+00
 OLD SEANOR CHURCH (GATE
 (SR3113 SEG 0010/0000)
 0050/0000 LENGTH(AH 2095 BK 2555)

EXTRACT DATE: 12/28/2024 ROADWAY MANAGEMENT SYSTEM PAGE NUMBER: 701
PRINT DATE: 12/30/2024 SLD COUNTY/SR - ANNUAL PRINT COUNTY: WESTMORELAND

DIR: B TOTAL LEN: 2.144 MI. DIST: 12-5 SR: 3075
LEFT MUN: HEMPFIELD T RIGHT MUN: HEMPFIELD T

OWEN ST
(T867)

006670 FT

0020/2700

WAGNER RD
(T536)
MOORES GROVE RD
(T533)

0020/0205
003464 FT

RUSS MOORE RD
(T526)

0010/2675

2 0 64165 0 00 0000+00 000000 FT
HUNKER WALTZ MILL RD
(SR3014 SEG 0040/0000) 0010/0000

0030/0080 LC TO/FROM T541 RD
006670 FT (CONN)
2 0 64165 0 00 0067+84
GLENN FOX RD
(T541)
5 0030/0000 LENGTH(AH 2555 BK 3206)

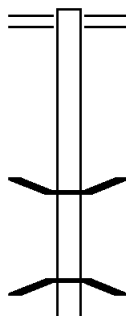
0020/0032 BMS EN 64/3075/0020/0000
003464 FT 2 0 64165 0 00 0035+21
BR SEWICKLY
5 0020/0000 BMSBG 64/3075/0020/0000
LENGTH(AH 3206 BK 3464)

0010/0030 HAMMOCK LN
NC SE (PRDR)
ANOR CHURCH RD
HUNKER WALTZ MILL RD
(SR3014 SEG 0040/0000)
INTER-BK FOX SCHOOL RD
000000 FT (T538)
MFC BEGIN = E
5 0010/0000 LENGTH(AH 3464 BK 0000)

EXTRACT DATE: 12/28/2024 ROADWAY MANAGEMENT SYSTEM PAGE NUMBER: 700
PRINT DATE: 12/30/2024 SLD COUNTY/SR - ANNUAL PRINT COUNTY: WESTMORELAND

DIR: B TOTAL LEN: 6.552 MI. DIST: 12-5 SR: 3073
LEFT MUN: EAST HUNTINGDON T RIGHT MUN: EAST HUNTINGDON T

034595 FT



034595 FT MT PLEASANT RD
0120/2307 (SR0031 SEG 0170/1410)

032288 FT

0120/0023 BMS EN 64/3073/0120/0000
032288 FT 2 0 64 119 0 00 0146+11
BUFFALO RUN
BMSBG 64/3073/0120/0000
5 0120/0000 LENGTH(AH 2307 BK 2835)
RETAINING WALL END

EXTRACT DATE: 12/28/2024 ROADWAY MANAGEMENT SYSTEM PAGE NUMBER: 699
PRINT DATE: 12/30/2024 SLD COUNTY/SR - ANNUAL PRINT COUNTY: WESTMORELAND

DIR: B TOTAL LEN: 6.552 MI. DIST: 12-5 SR: 3073
LEFT MUN: EAST HUNTINGDON T RIGHT MUN: EAST HUNTINGDON T

2 0 64119 0 00 0116+55 029453 FT
STONER RD
(T678) 0110/0000

=

2 0 64119 0 00 0083+89 026071 FT
SUTER POOLE RD
(T387) 0100/0000

=

022506 FT

020805 FT

0110/2512 BMSID 64/3073/0110/2474
RETAINING WALL BEGIN
0110/2474 BMSID 64/3073/0110/2474

= 0110/1384 NULL DR
(T677)

029453 FT

0110/0000 LENGTH(AH 2835 BK 3382)
RANKIN RD
(T676)
0100/3200 LC TO FROM T676 RD
(CONN)
0100/3085

026071 FT

0100/0000 LENGTH(AH 3382 BK 3565)

022506 FT 2 0 64119 0 00 0048+20
0090/0000 LENGTH(AH 3565 BK 1701)

020805 FT 2 0 64119 0 00 0031+02
0080/0000 LENGTH(AH 1701 BK 3089)

EXTRACT DATE: 12/28/2024 ROADWAY MANAGEMENT SYSTEM PAGE NUMBER: 698
PRINT DATE: 12/30/2024 SLD COUNTY/SR - ANNUAL PRINT COUNTY: WESTMORELAND

DIR: B TOTAL LEN: 6.552 MI. DIST: 12-5 SR: 3073
LEFT MUN: EAST HUNTINGDON T RIGHT MUN: EAST HUNTINGDON T

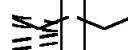
017716 FT		017716 FT	2 0 64119 0 00 0000+00
			SCOTTDALE SMITHTON RD
			(SR0981 SEG 0180/1560)
			NC BU
			INTER-BK
			SCOTTDALE SMITHTON RD
			(SR0981 SEG 0180/1560)
			LTH AH 003089 BK 001059
017716 FT			
SCOTTDALE SMITHTON RD			LTH AH 001059 BK 001801
(SR0981 SEG 0180/0495)			SCOTTDALE SMITHTON RD
0060/1801			(SR0981 SEG 0180/0495)
			ZAFFEYS LN
			(PRDR)
			BMSBN 64/3073/0060/0000
			BRIDGE POSTED (TONS)
015915 FT			2 0 64167 0 00 0158+87
			SGL 19 COMB 35
			MEADOW RUN
			BMSBG 64/3073/0060/0000
			LENGTH(AH 1801 BK 2785)
			POPLAR LN
			(PRDR)
CONN RD			
(PRDR)			
0050/0765			
			PINE VALLEY DR
			(PRDR)
2 0 64167 0 00 0131+06			
ESPEY MEAT MARKET LN			
(PRDR)			
013130 FT			
0050/0000			
			LENGTH(AH 2785 BK 3453)

EXTRACT DATE: 12/28/2024 ROADWAY MANAGEMENT SYSTEM PAGE NUMBER: 697
PRINT DATE: 12/30/2024 SLD COUNTY/SR - ANNUAL PRINT COUNTY: WESTMORELAND

DIR: B TOTAL LEN: 6.552 MI. DIST: 12-5 SR: 3073
LEFT MUN: EAST HUNTINGDON T RIGHT MUN: EAST HUNTINGDON T

ESPEY RD
(PRDR)
HEDGEDUS RD
(T508)

009677 FT
0040/0000



==

==

==

006600 FT

==

==

2 0 64167 0 00 0031+13
HARRY DAVIS RD
(T508)

003117 FT
0020/0000

==

000000 FT

009677 FT 2 0 64167 0 00 0096+54
VILLAGE: REGANTOWN
5 0040/0000 LENGTH(AH 3453 BK 3077)
WALTERS LN
(PRDR)
0030/2805

0030/1699 DRELISZAK RD
(T323)
MORGAN RD
0030/1145 (T664)

006600 FT 2 0 64167 0 00 0065+91
COTTOM RD
(T319)
5 0030/0000 LENGTH(AH 3077 BK 3483)

0020/2270 BROOKS LN
(PRDR)

003117 FT
5 0020/0000 LENGTH(AH 3483 BK 3117)

000000 FT 2 0 64167 0 00 0000+00
NC WE SLEY CHAPEL RD
CHAIN TOWN RD
(SR3081 SEG 0010/1612)
MFC BEGIN = D
5 0010/0000 LENGTH(AH 3117 BK 0000)

EXTRACT DATE: 12/28/2024 ROADWAY MANAGEMENT SYSTEM PAGE NUMBER: 696
PRINT DATE: 12/30/2024 SLD COUNTY/SR - ANNUAL PRINT COUNTY: WESTMORELAND

DIR: B TOTAL LEN: 7.724 MI. DIST: 12-5 SR: 3071
LEFT MUN: NORTH HUNTINGDON T RIGHT MUN: NORTH HUNTINGDON T

TOLLHOUSE LN
(PRDR)

040781 FT

0160/0295
038867 FT

036192 FT



040781 FT LINCOLN HW
(SR0030 SEG 0150/0785)
(SR0030 SEG 0151/0785)
0160/1914

038867 FT 2 0 64182 0 00 0025+70

0160/0000 SECOND ST
(TWP)
NORTH HUNTINGDON
HEMPFIELD T
LENGTH(AH 1914 BK 2675)
THOMPSON LN
(TWP)
0150/2117
0150/1744 WENDEL HERMINIE RD
(SR3069 SEG 0080/0000)

0150/1055 DECATUR ST
(TWP)

036192 FT 2 0 64182 0 00 0000+00

0150/0000 WEST LAKE DR
(TWP)
LENGTH(AH 2675 BK 2880)
DAVINCI DR
(TWP)
0144/2545
0144/1807 REMBRANDT CR
(TWP)

EXTRACT DATE: 12/28/2024 ROADWAY MANAGEMENT SYSTEM PAGE NUMBER: 695
PRINT DATE: 12/30/2024 SLD COUNTY/SR - ANNUAL PRINT COUNTY: WESTMORELAND

DIR: B TOTAL LEN: 7.724 MI. DIST: 12-5 SR: 3071
LEFT MUN: HEMPFIELD T RIGHT MUN: HEMPFIELD T

		==	0144/1335	REMBRANDT CR (TWP)
033312 FT		==	0144/0275 033312 FT	MERLIN DR (TWP) 2 0 64105 0 02 0103+69 CARBIDIE LN (PRDR)
		==	5 0144/0000	LENGTH(AH 2880 BK 1203)
032109 FT			032109 FT	2 0 64105 0 01 0088+29
			5 0140/0000	LENGTH(AH 1203 BK 3338)
			0130/2393	BMS EN 64/3071/0130/2382 2 0 64105 0 01 0078+72 NO UNDERPASS INFORMATION
			0130/2382	BMS BG 64/3071/0130/2382
EISAMAN RD (T544)	0130/1068	==		
028771 FT			028771 FT	2 0 64105 0 01 0056+13 HARRY LONG RD (T554)
		==	5 0130/0000	LENGTH(AH 3338 BK 3587)
		==	0120/3432	LC FOR HARRY LONG RD (CONN)
CAMRY DR (BORO)	0120/2315	==		
025184 FT			025184 FT	2 0 64105 0 00 0018+99 HEMPFIELD ARONA B
			5 0120/0000	LENGTH(AH 3587 BK 1893)

EXTRACT DATE: 12/28/2024 ROADWAY MANAGEMENT SYSTEM PAGE NUMBER: 694
PRINT DATE: 12/30/2024 SLD COUNTY/SR - ANNUAL PRINT COUNTY: WESTMORELAND

DIR: B TOTAL LEN: 7.724 MI. DIST: 12-5 SR: 3071
LEFT MUN: ARONA B RIGHT MUN: ARONA B

	023291 FT	==	0110/0799	ORCHARD AV (BORO)
			023291 FT	2 0 64105 0 00 0000+00 GREENSBURG RD (SR0136 SEG 0240/0000)
WEST NEWTON ST (SR0136 SEG 0240/0000)	0110/0000	==	5 0110/0000	NC ARONA RD LENGTH(AH 1893 BK 1994)
			0100/1920	TOWNSHIP AL (TWP)
RAILROAD ST ET (TWP)	0100/1525	==	0100/1543	RAILROAD ST (TWP)
			0100/1516	(AAR 544533N) #TRKS 00
			0100/1353	BMSBN 64/3071/0100/1290 2 0 64110 0 02 0267+56
SCHOOL ST (TWP)	0100/0733	==	0100/1290	LITTLE SEWICKLEY CREEK BMSBG 64/3071/0100/1290
#1 WEST ST (TWP)	0100/0441	==		
#2 WEST ST (TWP)	0100/0049	==		
	021297 FT			
			021297 FT	2 0 64110 0 02 0255+00 MAPLE DR (TWP)
#3 WEST ST (TWP)	0090/2714	==	5 0100/0000	LENGTH(AH 1994 BK 2908)
LIBERTY ST (T534)	0090/2564	==		
			0090/2297	HILL ST (TWP)
				WM MILLER ST (TWP)
				NC MAIN ST
	018389 FT		018389 FT	2 0 64110 0 02 0225+89
			5 0090/0000	LENGTH(AH 2908 BK 2716)

EXTRACT DATE: 12/28/2024 ROADWAY MANAGEMENT SYSTEM PAGE NUMBER: 693
PRINT DATE: 12/30/2024 SLD COUNTY/SR - ANNUAL PRINT COUNTY: WESTMORELAND

DIR: B TOTAL LEN: 7.724 MI. DIST: 12-5 SR: 3071
LEFT MUN: ARONA B RIGHT MUN: ARONA B

		==	0080/1415	TIMBERLINE LN (PRDR)
		==	0080/0660	ASHBROOK LN (PRDR)
		---	0080/0283	ARONA
	015673 FT		015673 FT	HEMPFIELD T
			5 0080/0000	2 0 64110 0 01 0198+73 LENGTH(AH 2716 BK 2672)
TURNPIKE ACCESS RD (PRDR)	0070/2569	==		
2 0 64110 0 00 0171+45 013001 FT			013001 FT	MADISON RD
MADISON RD			5 0070/0000	(SR3016 SEG 0170/1869)
(SR3016 SEG 0170/1869) 0070/0000				LENGTH(AH 2672 BK 2447)
	010554 FT		010554 FT	2 0 64110 0 00 0146+98
				CENTERVILLE RD
		==	5 0060/0000	(T475)
			0050/2555	LENGTH(AH 2447 BK 2640)
				BMSBN 64/3071/0050/2540
				2 0 64110 0 00 0146+08
			0050/2540	L SEWICKLEY
				BMSBG 64/3071/0050/2540
			0050/2500	HENRY RD
SEANOR CHURCH RD		==		(T478)
(SR3075 SEG 0050/2095) 0050/2385				
		==	0050/0900	BUTCHER LN
				(PRDR)
HALL ENTERPRIZE CORD	007914 FT		007914 FT	2 0 64110 0 00 0120+58
				(APRA) HALL ENTERPRIZE

POI

EXTRACT DATE: 12/28/2024 ROADWAY MANAGEMENT SYSTEM PAGE NUMBER: 692
PRINT DATE: 12/30/2024 SLD COUNTY/SR - ANNUAL PRINT COUNTY: WESTMORELAND

DIR: B TOTAL LEN: 7.724 MI. DIST: 12-5 SR: 3071
LEFT MUN: HEMPFIELD T RIGHT MUN: HEMPFIELD T

(PRDR)	0050/0000	==	5 0050/0000	LENGTH(AH 2640 BK 2873)
		==	0040/2825	HIGHLANDER WY (PRDR)
		==	0040/1910	EDGE LN (PRDR)
	005041 FT		005041 FT	2 0 64110 0 00 0091+94
				GREEK RD (T476)
				HEMPFIELD
		--	5 0040/0000	NEW STANTON B LENGTH(AH 2873 BK 2906)
GLENN FOX RD (T541)	0030/1415	==		
		==	0030/0630	RUSTLING RIDGE LN (PRDR)
	002135 FT		002135 FT	2 0 64110 0 00 0062+72
EDDINGTON CT (PRDR)	0022/1955	==	5 0030/0000	LENGTH(AH 2906 BK 2135)
EDDINGTON CT (PRDR)	0022/1880	==		
		POI	0022/1000	(APRA) MURRYSVILLE MACH
		==	0022/0350	TOWNSHIP RD (TWP)
	000000 FT	==	000000 FT	2 0 64110 0 00 0042+31
				NC ARONA RD
				CENTER AV (T676)
CENTER AV (SR3111 SEG 0020/2160)	0022/0000	==	INTER-BK (TBK 3071) ARONA RD (TWP)	
	000000 FT	==	5 0022/0000	LENGTH(AH 2135 BK 0555)
			000000 FT	
			7020/0000	LENGTH(AH 0555 BK 3536)
			000000 FT	
			7010/0000	LENGTH(AH 3536 BK 0000)

EXTRACT DATE: 12/28/2024 ROADWAY MANAGEMENT SYSTEM PAGE NUMBER: 691
PRINT DATE: 12/30/2024 SLD COUNTY/SR - ANNUAL PRINT COUNTY: WESTMORELAND

DIR: B TOTAL LEN: 4.338 MI. DIST: 12-5 SR: 3069
LEFT MUN: HEMPFIELD T RIGHT MUN: HEMPFIELD T

LINCOLN HW
(SR0030 SEG 0160/1707) 0090/1778
30W TO 3069 SH
(CONN) 0090/1625

022907 FT

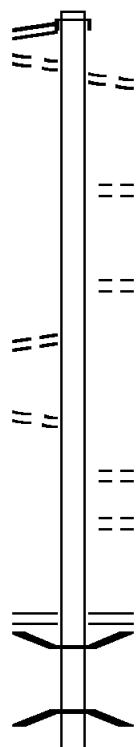
021129 FT

BUZZARDTOWN RD
(T546) 0080/1890

BUZZARDTOWN RD
(T546) 0080/0745

019070 FT

TURNPIKE DR



022907 FT
INTER-AHD
0090/1778
0090/1625

0090/0335 FOREST DR
021129 FT (T457)
2 0 64 103 0 00 0211+00
WEST LAKE DR
(TWP)
5 0090/0000 LENGTH(AH 1778 BK 2059)

0080/0665 YELLOW KNIFE ST
(TWP)
0080/0320 BLUE WILLOW ST
(TWP)
019070 FT 2 0 64 103 0 00 0190+45
ARONA RD
5 0080/0000 (SR3071 SEG 0150/1744)
0070/1715 LENGTH(AH 2059 BK 1780)
BMSBN 64/3069/0070/1575
2 0 64 103 0 00 0172+73
PA TURNPIKE
0070/1575 BMSBG 64/3069/0070/1575

EXTRACT DATE: 12/28/2024 ROADWAY MANAGEMENT SYSTEM PAGE NUMBER: 690
PRINT DATE: 12/30/2024 SLD COUNTY/SR - ANNUAL PRINT COUNTY: WESTMORELAND

DIR: B TOTAL LEN: 4.338 MI. DIST: 12-5 SR: 3069
LEFT MUN: HEMPFIELD T RIGHT MUN: HEMPFIELD T

(T433)	0070/1510	=	
MCCUNE DR			
(TWP)	0070/1175	=	
LINMOR DR			0070/1065 LONGWOOD DR
(T436)	0070/0715	=	(TWP)
2 0 64103 0 00 0172+73 017290 FT			0070/0405 BURBANK DR
LOCKPORT DR			(T496)
(T647)	0070/0000	=	
			0070/0000 LENGTH(AH 1780 BK 2777)
CORBETT DR			HEMPFIELD DR
(TWP)	0060/1435	=	(TWP)
			HOUSING PROJECT ENTRAN
			(PRDR)
			NC WENDEL HERMINIE RD
			BRISTOL LN
	014513 FT	=	0060/0535 (T528)
			014513 FT 2 0 64103 0 00 0139+73
			0060/0000 LENGTH(AH 2777 BK 3493)
STAHL ST			
(TWP)	0050/1777	=	
			0050/0945 ELKHART LN
			(TWP)
			0050/0745 HICKORY ST
			(T653)
WALLGREEN DR			
(T647)	0050/0700	=	
HAHNTOWN WENDEL RD			
(SR3063 SEG 0010/0000)	0050/0160	=	
	011020 FT		011020 FT 2 0 64103 0 00 0109+77
FOR SR 3063 AND 3069			VILLAGE: EDNA #2
(CONN)	0050/0000	=	0050/0000 LENGTH(AH 3493 BK 3305)
			0040/2135 NEMIC RD
			(T529)
			0040/1185 NOTCH LN
			(PRDR)

EXTRACT DATE: 12/28/2024 ROADWAY MANAGEMENT SYSTEM PAGE NUMBER: 689
PRINT DATE: 12/30/2024 SLD COUNTY/SR - ANNUAL PRINT COUNTY: WESTMORELAND

DIR: B TOTAL LEN: 4.338 MI. DIST: 12-5 SR: 3069
LEFT MUN: HEMPFIELD T RIGHT MUN: HEMPFIELD T

	007715 FT	==	0040/0400	MAYERLING LN
			007715 FT	(T529)
		==	5 0040/0000	2 0 64103 0 00 0079+15
				BALTIMORE ST
		==	0030/1540	(T426)
				LENGTH(AH 3305 BK 1730)
				ROUND TOP RD
				(T402)
		==	0030/0040	WOODHILL WY
			005985 FT	(TWP)
2 0 64103 0 00 0060+00 005985 FT		==	5 0030/0000	LENGTH(AH 1730 BK 3022)
KAVEL HILL RD	0030/0000			
(T400)				
		==	0020/0865	BUFFALO HILL RD
				(T641)
		==		
LIMERICK RD	0020/0855		0020/0279	HEMPFIELD
(T642)			002963 FT	SEWICKLEY T
	002963 FT			2 0 64103 0 00 0029+63
				VILLAGE: HERMINE #2
			5 0020/0000	LENGTH(AH 3022 BK 2963)
		==	0010/0345	CLOPPER ST
				(T930)
		==		
ANDREWS ST	0010/0105		000000 FT	2 0 64103 0 00 0000+00
(TWP)	000000 FT		NC WE	NDDEL RD
				SEWICKLEY AV
				(SR3018 SEG 0030/0000)
				MFC BEGIN = D
			5 0010/0000	LENGTH(AH 2963 BK 0000)

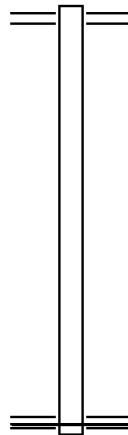
EXTRACT DATE: 12/28/2024 ROADWAY MANAGEMENT SYSTEM PAGE NUMBER: 688
 PRINT DATE: 12/30/2024 SLD COUNTY/SR - ANNUAL PRINT COUNTY: WESTMORELAND
 DIR: B TOTAL LEN: .704 MI. DIST: 12-5 SR: 3067
 LEFT MUN: NORTH HUNTINGDON T RIGHT MUN: NORTH HUNTINGDON T

003719 FT

003719 FT HAHNTOWN WENDEL RD
 0010/3719 (SR3063 SEG 0020/0000)

000000 FT

000000 FT 2 0 64094 1 00 0000+00
 NC FARM SPUR RD
 TURKEY FARM RD
 (SR3065 SEG 0020/1440)
 MFC BEGIN = E
 0010/0000 LENGTH(AH 3719 BK 0000)



EXTRACT DATE: 12/28/2024 ROADWAY MANAGEMENT SYSTEM PAGE NUMBER: 687
PRINT DATE: 12/30/2024 SLD COUNTY/SR - ANNUAL PRINT COUNTY: WESTMORELAND

DIR: B TOTAL LEN: 1.221 MI. DIST: 12-5 SR: 3065
LEFT MUN: NORTH HUNTINGDON T RIGHT MUN: NORTH HUNTINGDON T

006447 FT

006447 FT
INTER-AHD NATALIE LN
(PRDR)
HAHNTOWN WENDEL RD
0030/1342 (SR3063 SEG 0020/2327)

005105 FT

0030/0160 PUTTER LN
(PRDR)
005105 FT 2 0 64274 0 00 0051+98
0030/0000 LENGTH(AH 1342 BK 2705)

002400 FT

0020/1440 FARM SPUR RD
(SR3067 SEG 0010/0000)
002400 FT 2 0 64274 0 00 0023+98
NORTH HUNTINGDON
SEWICKLEY T
0020/0000 LENGTH(AH 2705 BK 2400)

000000 FT

000000 FT 2 0 64274 0 00 0000+00
NC TURKEY FARM RD
OLD HERIMINE RD
(T641)
MFC BEGIN = E
0010/0000 LENGTH(AH 2400 BK 0000)

EXTRACT DATE: 12/28/2024 ROADWAY MANAGEMENT SYSTEM PAGE NUMBER: 686
PRINT DATE: 12/30/2024 SLD COUNTY/SR - ANNUAL PRINT COUNTY: WESTMORELAND
DIR: B TOTAL LEN: 2.834 MI. DIST: 12-5 SR: 3063
LEFT MUN: NORTH HUNTINGDON T RIGHT MUN: NORTH HUNTINGDON T

014961 FT

==

014961 FT MAIN ST
0050/2760 (TWP)

012201 FT

012201 FT 2 0 64094 0 00 0122+30
5 0050/0000 LENGTH(AH 2760 BK 2802)

==

0040/1637 CRESTWOOD DR
(TWP)

009399 FT

009399 FT 2 0 64094 0 00 0094+85
BARNES LAKE RD

EXTRACT DATE: 12/28/2024 ROADWAY MANAGEMENT SYSTEM PAGE NUMBER: 685
PRINT DATE: 12/30/2024 SLD COUNTY/SR - ANNUAL PRINT COUNTY: WESTMORELAND

DIR: B TOTAL LEN: 2.834 MI. DIST: 12-5 SR: 3063
LEFT MUN: NORTH HUNTINGDON T RIGHT MUN: NORTH HUNTINGDON T

006090 FT
TURKEY FARM RD
(SR3065 SEG 0030/1342) 0020/2327

2 0 64094 0 00 0036+42 003546 FT
FARM SPUR RD
(SR3067 SEG 0010/3719) 0020/0000

FARM QUARRY LN
(PRDR) 0010/1010

FOR SR 3063 AND 3069
(CONN) 0010/0122

2 0 64094 0 00 0000+00 000000 FT
WENDEL RD
(SR3069 SEG 0050/0160) 0010/0000

0040/0000 (SR3020 SEG 0020/2070)
LENGTH(AH 2802 BK 3309)

006090 FT 2 0 64094 0 00 0061+80
0030/0000 LENGTH(AH 3309 BK 2544)
NATALIE LN
0020/2327 (PRDR)

0020/1671 SIERRA DR
(PRDR)

0020/0075 GLENBRAE LN
003546 FT (PRDR)

0020/0000 LENGTH(AH 2544 BK 3546)

0010/2309 NORTH HUNTINGDON
HEMPFIELD T

0010/0232 BMS EN 64/3063/0010/0221
2 0 64094 0 00 0003+20
ANDREWS RUN
0010/0221 BMSBG 64/3063/0010/0221

NC HAHNTOWN WENDEL RD
WENDEL RD
000000 FT (SR3069 SEG 0050/0160)
MFC BEGIN = E
0010/0000 LENGTH(AH 3546 BK 0000)

EXTRACT DATE: 12/28/2024 ROADWAY MANAGEMENT SYSTEM PAGE NUMBER: 684
PRINT DATE: 12/30/2024 SLD COUNTY/SR - ANNUAL PRINT COUNTY: WESTMORELAND

DIR: B TOTAL LEN: 2.607 MI. DIST: 12-5 SR: 3061
LEFT MUN: SOUTH HUNTINGDON T RIGHT MUN: SOUTH HUNTINGDON T

013766 FT
013766 FT
013766 FT
013766 FT
013766 FT
013766 FT

011966 FT

1 0 00970 0 00 0050+27 009400 FT
TURKEYTOWN RD
(SR3059 SEG 0080/0000) 0050/0000



==

013766 FT
7110/0000 LENGTH(AH 2556 BK 2537)
013766 FT
7100/0000 LENGTH(AH 2537 BK 3347)
013766 FT
7090/0000 LTH AH 003347 BK 006803
013766 FT
7082/0000 LTH AH 006803 BK 002374
013766 FT
7072/0000 LTH AH 002374 BK 000192
013766 FT
7062/0000 LTH AH 000192 BK 001800
INTER-AHD COVERED BRIDGE RD
0060/1800 (T540)

DIETZ LN
0060/0940 (PRDR)

NC BELLS MILLS RD
011966 FT 1 0 00970 0 00 0076+75
NC COLLINS AV
0060/0000 LENGTH(AH 1800 BK 2566)

009400 FT SPRING ST
(SR3059 SEG 0080/0000)
0050/0000 LENGTH(AH 2566 BK 2719)

EXTRACT DATE: 12/28/2024 ROADWAY MANAGEMENT SYSTEM PAGE NUMBER: 683
PRINT DATE: 12/30/2024 SLD COUNTY/SR - ANNUAL PRINT COUNTY: WESTMORELAND

DIR: B TOTAL LEN: 2.607 MI. DIST: 12-5 SR: 3061
LEFT MUN: SOUTH HUNTINGDON T RIGHT MUN: SOUTH HUNTINGDON T

SQUIRES LN
(PRDR)

0040/0040
006681 FT

SHIPE RD
(T644)
STRIKERTOWN RD
(T453)

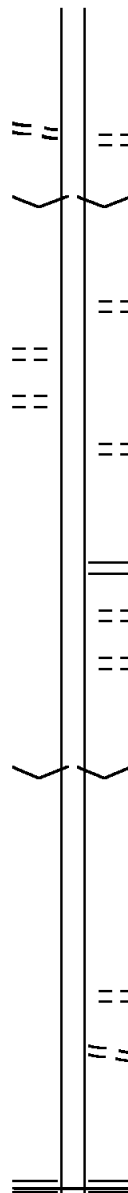
0030/0850
0030/0500

004351 FT

002755 FT

000865 FT

000000 FT



GREENANALT LN
(PRDR)
1 0 00970 0 00 0023+30
VILLAGE: WYANO
[S] 0040/0000 LENGTH(AH 2719 BK 2330)

MOBIL CT DR
(TWP)
0030/1355

RUSTIC LN
(TWP)
1 0 00970 0 00 0000+00
NC BELLS MILLS RD
HUNTINGDON RD
(SR3010 SEG 0010/0000)
[S] 0030/0000 LENGTH(AH 2330 BK 1596)
OSBORNE AV
(T457)
SHORT ST
(T558)
0020/1175
0020/0715
002755 FT 2 0 64164 0 01 0020+90
VILLAGE: WYANO
NC FIRST ST
[S] 0020/0000 LENGTH(AH 1596 BK 1890)


000865 FT 2 0 64164 0 01 0002+00
[S] 0016/0000 LENGTH(AH 1890 BK 0865)
TO 8028/0520 SH
0010/0665 (CONN)
FROM 0031/0070 SH
0010/0380 (CONN)
000000 FT 2 0 64164 0 00 0000+00
NC TURNER VALLEY RD
MT PLEASANT RD
(SR0031 SEG 0070/1550)
MFC BEGIN = D
[S] 0010/0000 LENGTH(AH 0865 BK 0000)

EXTRACT DATE: 12/28/2024 ROADWAY MANAGEMENT SYSTEM PAGE NUMBER: 682
PRINT DATE: 12/30/2024 SLD COUNTY/SR - ANNUAL PRINT COUNTY: WESTMORELAND
DIR: B TOTAL LEN: 5.852 MI. DIST: 12-5 SR: 3059
LEFT MUN: SOUTH HUNTINGDON T RIGHT MUN: SOUTH HUNTINGDON T

	030898 FT	==	030898 FT CREEK RD
		==	0120/1606 (CNTY)
MILLBELL RD			
(T521)	0120/0695	==	NC MARCH ST
		==	APRIL ST
JULY ST			0120/0570 (T505)
(T505)	0120/0385	==	
		==	MAY ST
UNION ST			0120/0285 (T503)
(T566)	0120/0140	==	
	029292 FT	==	029292 FT 2 0 64227 0 00 0025+59
		==	JUNE ST
		==	(T501)
		==	5 0120/0000 LENGTH (AH 1606 BK 2294)
		==	FRONT ST
		==	0110/2160 (T520)
CFU ST			
(T524)	0110/1850	==	
KOSTELLA HILL RD			
(T519)	0110/1670	==	
		==	
KOSTELLA HILL RD			
(T519)	0110/0470	==	
YUKON AV			
(T077)	0110/0315	==	
		==	0110/0265 YUKON AV
	026998 FT	==	(T077)
		==	026998 FT 2 0 64227 0 00 0000+00
		==	HIGHWAY ST
		==	(TWP)
		==	NC HOMER ST


EXTRACT DATE: 12/28/2024 ROADWAY MANAGEMENT SYSTEM PAGE NUMBER: 681
PRINT DATE: 12/30/2024 SLD COUNTY/SR - ANNUAL PRINT COUNTY: WESTMORELAND

DIR: B TOTAL LEN: 5.852 MI. DIST: 12-5 SR: 3059
LEFT MUN: SOUTH HUNTINGDON T RIGHT MUN: SOUTH HUNTINGDON T



EXTRACT DATE: 12/28/2024 ROADWAY MANAGEMENT SYSTEM PAGE NUMBER: 680
PRINT DATE: 12/30/2024 SLD COUNTY/SR - ANNUAL PRINT COUNTY: WESTMORELAND

DIR: B TOTAL LEN: 5.852 MI. DIST: 12-5 SR: 3059
LEFT MUN: SOUTH HUNTINGDON T RIGHT MUN: SOUTH HUNTINGDON T



EXTRACT DATE: 12/28/2024 ROADWAY MANAGEMENT SYSTEM PAGE NUMBER: 679
PRINT DATE: 12/30/2024 SLD COUNTY/SR - ANNUAL PRINT COUNTY: WESTMORELAND

DIR: B TOTAL LEN: 5.852 MI. DIST: 12-5 SR: 3059
LEFT MUN: SOUTH HUNTINGDON T RIGHT MUN: SOUTH HUNTINGDON T

0040/2751 (SR0031 SEG 0040/1370)

007290 FT

007290 FT 2 0 64123 0 01 0084+88
5 0040/0000 LENGTH(AH 2751 BK 1357)

005933 FT

005933 FT 2 0 64123 0 01 0071+31

MOMYER RD
(T446)

5 0030/0000 LENGTH(AH 1357 BK 3093)

SHERBONDY RD
(T447)

0020/2695

002840 FT

002840 FT 2 0 64123 0 01 0040+42
5 0020/0000 LENGTH(AH 3093 BK 2840)

POE

0010/0770

(APRA) SMITHTON TRAVEL
SMITHTON TRAVEL PZ ENTR
(PRDR)
(APRA) SMITHTON TRAVEL
SMITHTON TRAVEL PZ EXIT
(PRDR)

POE

0010/0600

MATTY RD
(T406)

POI

0010/0340

(APRA) FLYING J TRVL PZ
NC MOTOR DROME RD

FLYING J TRVL PZ EXIT
(PRDR)

0010/0340

2 0 64123 0 00 0000+00 000000 FT
FITZ HENRY RD
(SR3031 SEG 0030/0000) 0010/0000

000000 FT
5 0010/0000 LENGTH(AH 2840 BK 0000)
FITZ HENRY RD
(SR3031 SEG 0030/0000)
MFC BEGIN = D

EXTRACT DATE: 12/28/2024 ROADWAY MANAGEMENT SYSTEM PAGE NUMBER: 678
PRINT DATE: 12/30/2024 SLD COUNTY/SR - ANNUAL PRINT COUNTY: WESTMORELAND
DIR: B TOTAL LEN: 2.427 MI. DIST: 12-5 SR: 3057
LEFT MUN: SEWICKLEY T RIGHT MUN: SEWICKLEY T

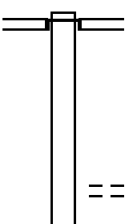
LOWBER RD
(SR3016 SEG 0090/1921) 0040/2597

012812 FT

012812 FT
INTER-AHD WEST NEWTON RD
(T402)
HIGHLAND AV
0040/2597 (SR3016 SEG 0090/1921)

DAVE LN

0040/0745 WINELAND DR
(T355)



EXTRACT DATE: 12/28/2024 ROADWAY MANAGEMENT SYSTEM PAGE NUMBER: 677
PRINT DATE: 12/30/2024 SLD COUNTY/SR - ANNUAL PRINT COUNTY: WESTMORELAND

DIR: B TOTAL LEN: 2.427 MI. DIST: 12-5 SR: 3057
LEFT MUN: SEWICKLEY T RIGHT MUN: SEWICKLEY T

(PRDR)	0040/0265 010215 FT	==		010215 FT	2 0 64163 0 00 0067+36 HARRIS DR (T915)
		==		5 0040/0000	LENGTH(AH 2597 BK 3612)
	006603 FT			006603 FT	2 0 64163 0 00 0031+05
TAYLOR RD (T400)	0020/2710	==	==	5 0030/0000	LENGTH(AH 3612 BK 3082) BALENTINE RD
				0020/2710	(T400)
				0020/0369	KORPAR LN (TWP)
2 0 64163 0 00 0000+00 003521 FT APPLE MILLS RD (TBK 304 (TWP)	0020/0000	==	==	003521 FT	
				5 0020/0000	LENGTH(AH 3082 BK 3521)
FIREHALL AV (T517)	0010/2200	==			
PEPPERMILL CR (TWP)	0010/1358	==			
HUTCHINSON RD (T396)	0010/0093 000000 FT	==			
				000000 FT	2 0 64162 0 01 0235+00 MAIN ST (SR0136 SEG 0150/0000)
MAIN ST (SR0136 SEG 0150/0000)	0010/0000			NC HERMINIE WEST NEWTON RD MFC BEGIN = D	
				5 0010/0000	LENGTH(AH 3521 BK 0000)

EXTRACT DATE: 12/28/2024 ROADWAY MANAGEMENT SYSTEM PAGE NUMBER: 676
PRINT DATE: 12/30/2024 SLD COUNTY/SR - ANNUAL PRINT COUNTY: WESTMORELAND
DIR: B TOTAL LEN: .000 MI. DIST: 12-5 SR: 3055
LEFT MUN: NORTH HUNTINGDON T RIGHT MUN: NORTH HUNTINGDON T

000000 FT
000000 FT

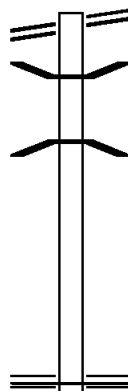


000000 FT
7012/0000 LENGTH(AH 0681 BK 1332)
000000 FT
7010/0000 LENGTH(AH 1332 BK 0000)

EXTRACT DATE: 12/28/2024 ROADWAY MANAGEMENT SYSTEM PAGE NUMBER: 675
 PRINT DATE: 12/30/2024 SLD COUNTY/SR - ANNUAL PRINT COUNTY: WESTMORELAND
 DIR: B TOTAL LEN: .428 MI. DIST: 12-5 SR: 3053
 LEFT MUN: NORTH HUNTINGDON T RIGHT MUN: NORTH HUNTINGDON T

LINCOLN WAY RD 002261 FT
 (SR3022 SEG 0020/0000) 0010/2261

000000 FT



002261 FT LINCOLN WAY RD
 0010/2261 (SR3022 SEG 0020/0000)
 0010/1572 BMS EN 64/3053/0010/1544
 2 0 64101 0 00 0015+72
 LONG RUN
 0010/1544 BMSBG 64/3053/0010/1544

000000 FT 2 0 64101 0 00 0000+00
 NC PARK HILL RD
 RIDGE RD
 (SR3047 SEG 0120/2169)
 MFC BEGIN = E
 0010/0000 LENGTH(AH 2261 BK 0000)

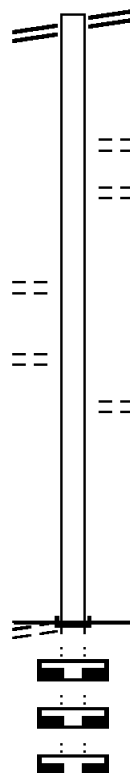
RIDGE RD 004764 FT
(SR3047 SEG 0150/0000) 0050/2233

2 0 64090 0 00 0141+12 002531 FT
LINSHAN DR
(TWP) 0050/0000

AUTMN LN
(PRDR) 0040/1720

000000 FT

SPICHER HILL RD
(TWP) 0040/0000
000000 FT
000000 FT
000000 FT



004764 FT ROBBINS STATION RD
0050/2233 (SR3047 SEG 0150/0000)

0050/0935 LION LN
(PRDR)
0050/0622 GREER ST
(TWP)

002531 FT

5 0050/0000 LENGTH(AH 2233 BK 2531)

0040/1395 MICKANIN RD
(T364)

000000 FT 2 0 64090 0 00 0112+92
NC ROBBINS STATION RD
INTER-BK ROBBINS STATION RD
(TWP)

5 0040/0000 MFC BEGIN = E
000000 FT LENGTH(AH 2531 BK 3206)
7030/0000 LENGTH(AH 3206 BK 3362)
000000 FT LENGTH(AH 3362 BK 2501)
7020/0000
000000 FT LENGTH(AH 2501 BK 0000)
7010/0000

EXTRACT DATE: 12/28/2024 ROADWAY MANAGEMENT SYSTEM PAGE NUMBER: 673
PRINT DATE: 12/30/2024 SLD COUNTY/SR - ANNUAL PRINT COUNTY: WESTMORELAND

DIR: B TOTAL LEN: 4.298 MI. DIST: 12-5 SR: 3049
LEFT MUN: NORTH HUNTINGDON T RIGHT MUN: NORTH HUNTINGDON T

LINCOLN HW
(SR0030 SEG 0071/0995)
(SR0030 SEG 0070/1011)

LINCOLN WY
(SR3022 SEG 0050/1850)
LINCOLN HW
(SR0030 SEG 0071/0995)
(SR0030 SEG 0070/1011)

2 0 64092 0 00 0071+15 021969 FT
NC BANKO PARK RD

PARKWAY DR
(TWP)

MFC BEGIN = D

LENGTH(AH 0725 BK 0811) 0091/0000

MAUS DR
(T775)

0080/0755

021158 FT

ERLU LN
(TWP)
PORTOFINO CT
(PRDR)

0070/2315

0070/2060

NORTH ST
(TWP)
CENTER ST
(TWP)

0070/1420

0070/0910

MCARDLE LN
(TWP)

2 0 64092 0 00 0035+79 018513 FT

021969 FT

7090/0000

0080/0811

LTH AH 000725 BK 000811
PARKWAY DR
(TWP)

021158 FT

2 0 64092 0 00 0062+89
ROBBINS STATION RD
(SR3047 SEG 0170/0000)

0080/0000

0070/2425

LENGTH(AH 0811 BK 2645)
MOUNT VIEW PL
(TWP)

0070/1535

PERSHING DR
(TWP)

018513 FT BUTTERMILK HOLLOW RD

EXTRACT DATE: 12/28/2024 ROADWAY MANAGEMENT SYSTEM PAGE NUMBER: 672
PRINT DATE: 12/30/2024 SLD COUNTY/SR - ANNUAL PRINT COUNTY: WESTMORELAND

DIR: B TOTAL LEN: 4.298 MI. DIST: 12-5 SR: 3049
LEFT MUN: NORTH HUNTINGDON T RIGHT MUN: NORTH HUNTINGDON T

WHITEHEAD LN (TWP)	0070/0000	==	==	0070/0000	(TWP) LENGTH(AH 2645 BK 3550) MCMAHON DR
				0060/3380	(TWP)
				0060/3148	(TWP)
				0060/2620	(TWP)
				0060/2555	(TWP)
TIOGA RD (TWP)	0060/2442	==	==		THREE SPRINGS RD
				0060/1597	(TWP)
MCKEE RD (TWP)	0060/1520	==	==	0060/1520	(TWP)
					BOULDIN RD
				0060/0590	(TWP)
ST AGNES LN (PRDR)	0060/0475 014963 FT	==	==		GLENN DR
				014963 FT 2 0 64092 0 00 0000+00	NC CLAY PIKE RD
					CLAY PIKE RD (CNTY)
				0060/0000	MFC BEGIN = D LENGTH(AH 3550 BK 2482)
ST AGNES LN (PRDR)	0050/1455	==	==		
	012481 FT			012481 FT 2 0 64204 0 00 0125+49	
				0050/0000	LENGTH(AH 2482 BK 2516)
				0040/1800	EVANS ST (TWP)
DENNIS CR (TWP)	0040/1490	==	==		
				0040/0600	JOSEPH ST (TWP)
2 0 64204 0 00 0099+75 009965 FT				009965 FT	
ROBERT ST					

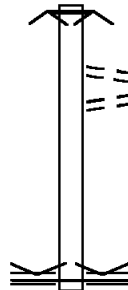
EXTRACT DATE: 12/28/2024 ROADWAY MANAGEMENT SYSTEM PAGE NUMBER: 671
PRINT DATE: 12/30/2024 SLD COUNTY/SR - ANNUAL PRINT COUNTY: WESTMORELAND

DIR: B	TOTAL LEN:	4.298 MI.	DIST: 12-5	SR: 3049
LEFT MUN: NORTH HUNTINGDON T			RIGHT MUN: NORTH HUNTINGDON T	
(TWP)	0040/0000	=	5 0040/0000 LENGTH(AH 2516 BK 3439)	
VILSHIRE DR (T363)	0030/2700	=		
		=	0030/2155 WAGNER DR (TWP)	
KINGSTON CT (PRDR)	0030/0135	=		
	006526 FT	=	0030/0135 GUFFEY RILTON RD (T418)	
			0030/0015 BMSEN 64/3049/0030/0000	
			006526 FT 2 0 64204 0 00 0065+54	
			POSSUM HOL R	
			BMSBG 64/3049/0030/0000	
			5 0030/0000 LENGTH(AH 3439 BK 3476)	
			0020/2210 PINWOOD RD (T414)	
HICKANIN RD (T364)	0020/0815	=		
	003050 FT		003050 FT 2 0 64204 0 00 0030+93	
			5 0020/0000 LENGTH(AH 3476 BK 3050)	
			0010/0476 NORTH HUNTINGDON SEWICKLEY T	
			0010/0468 BMSEN 64/3049/0010/0458	
			2 0 64204 0 00 0004+61	
			GUFFEY H RUN	
	000000 FT		0010/0458 BMSBG 64/3049/0010/0458	
			000000 FT 2 0 64204 0 00 0000+00	
			GUFFEY RD	
			(SR3047 SEG 0070/0000)	
TURNER VALLEY RD			NC GUFFY RD	
SR3047 SEG 0070/0000)	0010/0000		MFC BEGIN = E	
			5 0010/0000 LENGTH(AH 3050 BK 0000)	

EXTRACT DATE: 12/28/2024 ROADWAY MANAGEMENT SYSTEM PAGE NUMBER: 670
PRINT DATE: 12/30/2024 SLD COUNTY/SR - ANNUAL PRINT COUNTY: WESTMORELAND
DIR: B TOTAL LEN: .081 MI. DIST: 12-5 SR: 3048
LEFT MUN: HEMPFIELD T RIGHT MUN: HEMPFIELD T

000430 FT

000000 FT

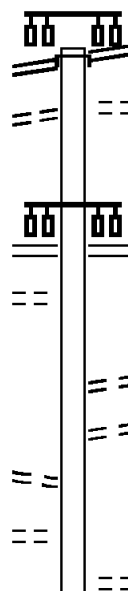


000430 FT END OF SR
0010/0430 ROAD CLOSED AHEAD
SUBURBAN LN
0010/0298 (TWP)
CAPRI LN
0010/0046 (PRDR)
000000 FT 0 0 00000 0 00 0000+00
VILLAGE: HUNKER
NC SU BURBAN CT
BAIR BL
(SR3089 SEG 0160/0400)
MFC BEGIN = D
0010/0000 LENGTH(AH 0430 BK 0000)

EXTRACT DATE: 12/28/2024 ROADWAY MANAGEMENT SYSTEM PAGE NUMBER: 669
PRINT DATE: 12/30/2024 SLD COUNTY/SR - ANNUAL PRINT COUNTY: WESTMORELAND

DIR: E TOTAL LEN: 7.656 MI. DIST: 12-5 SR: 3047
LEFT MUN: NORTH HUNTINGDON T RIGHT MUN: NORTH HUNTINGDON T

040424 FT
LINCOLN HW
(SR0030 SEG 0080/0000)
(SR0030 SEG 0081/0000) 0170/1100
PARKWAY DR 0170/0745
(TWP)
039324 FT
JENNIE DR
(TWP) 0160/3490
DAILY DR
(TWP) 0160/1945
CHURCH DR
(TWP) 0160/1780



040424 FT
INTER-AHD CENTER HW
(SR4023 SEG 0010/0000)
LINCOLN HW
(SR0030 SEG 0081/0000)
(SR0030 SEG 0080/0000)
0170/1100
0170/0745 PARKWAY DR
(TWP)
039324 FT 2 0 64090 0 00 0211+56
CLAY PIKE RD
(SR3049 SEG 0080/0000)
0170/0000 LENGTH(AH 1100 BK 3800)
EISENHOWER ST
0160/2355 (TWP)
LEE DR
0160/2010 (TWP)
PATTON DR
0160/1685 (TWP)

EXTRACT DATE: 12/28/2024 ROADWAY MANAGEMENT SYSTEM PAGE NUMBER: 668
PRINT DATE: 12/30/2024 SLD COUNTY/SR - ANNUAL PRINT COUNTY: WESTMORELAND

DIR: E TOTAL LEN: 7.656 MI. DIST: 12-5 SR: 3047
LEFT MUN: NORTH HUNTINGDON T RIGHT MUN: NORTH HUNTINGDON T

LONGVIEW DR (TWP)	0160/1505	==	==	0160/1035	NORTH ST (TWP)
HEROLD DR (TWP)	0160/0690	==			
ADAMS DR (TWP)	0160/0350	==			
2 0 64090 0 00 0173+59 035524 FT				035524 FT	MCKEE RD (T759)
ROTH DR (T759)	0160/0000	==	==	5 0160/0000	LENGTH(AH 3800 BK 0978)
	034546 FT			034546 FT	2 0 64090 0 00 0163+86 NC ROBBINS STATION RD
					ROBBINS STATION RD (SR3051 SEG 0050/2233)
				5 0150/0000	LENGTH(AH 0978 BK 2784)
ABRAMS DR (TWP)	0140/1970	==			
				0140/1229	TEAL LN (PRDR)
DIVISION ST (TWP)	0140/0980	==			
				0140/0455	WOOD LN (PRDR)
2 0 64205 0 00 0089+60 031762 FT				031762 FT	
RIDGEVIEW DR (TWP)	0140/0000	==		5 0140/0000	LENGTH(AH 2784 BK 1958)
				0130/1630	CHERYL DR (TWP)
LYNCH DR (TWP)	0130/1390	==			
				0130/0720	SPICHER HILL RD (TWP)
				0130/0215	HOUCK LN (PRDR)
SERENE PL (PRDR)	0130/0080	==			
029804 FT				029804 FT	2 0 64205 0 00 0069+44 MITCHELL DR
				5 0130/0000	LENGTH(AH 1958 BK 3472)
PARK HILL RD					

EXTRACT DATE: 12/28/2024 ROADWAY MANAGEMENT SYSTEM PAGE NUMBER: 667
PRINT DATE: 12/30/2024 SLD COUNTY/SR - ANNUAL PRINT COUNTY: WESTMORELAND

DIR: E TOTAL LEN: 7.656 MI. DIST: 12-5 SR: 3047
LEFT MUN: NORTH HUNTINGDON T RIGHT MUN: NORTH HUNTINGDON T

(SR3053 SEG 0010/0000) 0120/2169

CYAN LN
(PRDR)
PHEASANT LN
(PRDR)

0120/0845

0120/0635

VALLEY VIEW DR
(TWP)

0120/0300
026332 FT

2 0 64205 0 00 0000+00 022880 FT
COULTERVILLE RD
(TWP)
COULTERVILLE RD
(TWP)

0110/0000

020040 FT

0120/2055 MYERS LN
(TWP)
0120/1680 SCENIC RIDGE DR
(T366)

0120/0520 BIRCH DR
(TWP)
0120/0370 WILLOW DR
(TWP)

026332 FT 2 0 64205 0 00 0034+59
5 0120/0000 LENGTH(AH 3472 BK 3452)

0110/2635 THOMAS DR
(TWP)

0110/0580 SCARLET LN
(PRDR)
0110/0285 HI-RIDGE DR
(TWP)

NC RIDGE RD
MFC BEGIN = D
5 0110/0000 LENGTH(AH 3452 BK 2840)

0100/0020 BMS EN 64/3047/0100/0000
020040 FT 2 0 64203 0 00 0451+46
CRAWFORD RUN
5 0100/0000 BMSBG 64/3047/0100/0000
LENGTH(AH 2840 BK 2964)

EXTRACT DATE: 12/28/2024 ROADWAY MANAGEMENT SYSTEM PAGE NUMBER: 666
PRINT DATE: 12/30/2024 SLD COUNTY/SR - ANNUAL PRINT COUNTY: WESTMORELAND

DIR: E TOTAL LEN: 7.656 MI. DIST: 12-5 SR: 3047
LEFT MUN: NORTH HUNTINGDON T RIGHT MUN: NORTH HUNTINGDON T

MIKE RD
(TWP)

0090/0645
017076 FT

WRIGHT DR
(T743)

0080/2520

RIVERVIEW RD
(T364)

0070/0418
010782 FT

SYCAMORE DR
(TWP)
017076 FT 2 0 64102 0 02 0422+10
5 0090/0000 LENGTH(AH 2964 BK 3095)
WRIGHT DR
(T743)
0080/2520

RIVERVIEW RD
(TWP)
0080/1611
013981 FT 2 0 64102 0 02 0390+65
5 0080/0000 LENGTH(AH 3095 BK 3199)
BOLTON LN
(PRDR)
0070/2785

POSSUM HOLLOW RUN
STRUCTURE LENGTH 31 FT
0070/0033 BMSID 64/3047/0070/0033
010782 FT 2 0 64102 0 02 0358+64
NC TURNER VALLEY RD
GUFFY RD
(SR3049 SEG 0010/0000)
NORTH HUNTINGDON
SEWICKLEY T
5 0070/0000 LENGTH(AH 3199 BK 3117)

EXTRACT DATE: 12/28/2024 ROADWAY MANAGEMENT SYSTEM PAGE NUMBER: 665
PRINT DATE: 12/30/2024 SLD COUNTY/SR - ANNUAL PRINT COUNTY: WESTMORELAND

DIR: E TOTAL LEN: 7.656 MI. DIST: 12-5 SR: 3047
LEFT MUN: SEWICKLEY T RIGHT MUN: SEWICKLEY T

2 0 64102 0 02 0326+89 007665 FT
VOLK RD
(T623) 0060/0000

007665 FT
[S] 0060/0000 LENGTH(AH 3117 BK 3253)

0050/1660 SULPHUR SPRINGS RD
(T633)

004412 FT

004412 FT 2 0 64102 0 02 0294+91
[S] 0050/0000 LENGTH(AH 3253 BK 2083)

002329 FT

002329 FT 2 0 64102 0 02 0274+08
[S] 0040/0000 LENGTH(AH 2083 BK 2305)

FREEMAN RD
(T362)

0030/1008

000024 FT

000024 FT 2 0 64102 0 02 0251+06
NC GUFFEY RD

INTER-BK MARS HILL RD
(SR3045 SEG 0090/0000)
DICK STATION RD (TBK)

000024 FT

[S] 0030/0000
000024 FT LENGTH(AH 2305 BK 3803)

7024/0000 LENGTH(AH 3803 BK 0024)
BMSBG 64/3047/0020/0000

000000 FT

INTER-AHD DICK STATION RD (TBK)
0020/0024 (TWP)

000000 FT 2 0 64102 0 01 0210+80
NC DICK STATION RD

INTER-BK DICK STATION RD (TBK)
(TWP)

000000 FT

[S] 0020/0000
000000 FT B L SEWICKLE

7010/0000 LENGTH(AH 0024 BK 1392)
LENGTH(AH 1392 BK 0000)

EXTRACT DATE: 12/28/2024 ROADWAY MANAGEMENT SYSTEM PAGE NUMBER: 664
PRINT DATE: 12/30/2024 SLD COUNTY/SR - ANNUAL PRINT COUNTY: WESTMORELAND

DIR: E TOTAL LEN: .330 MI. DIST: 12-5 SR: 3046
LEFT MUN: NEW STANTON B RIGHT MUN: NEW STANTON B

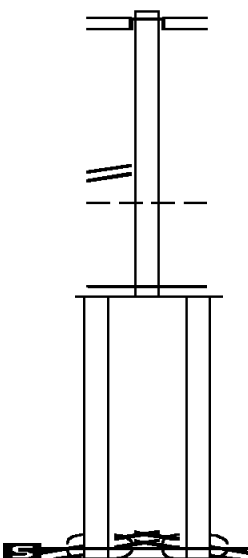
001740 FT

001745 FT
INTER-AHD PENNSYLVANIA AV
(BORO)
CENTER AV
0020/1650 (SR3093 SEG 0110/0375)

EB ON RAMP SPUR RD
(SR8034 SEG 0762/0000) 0020/0135

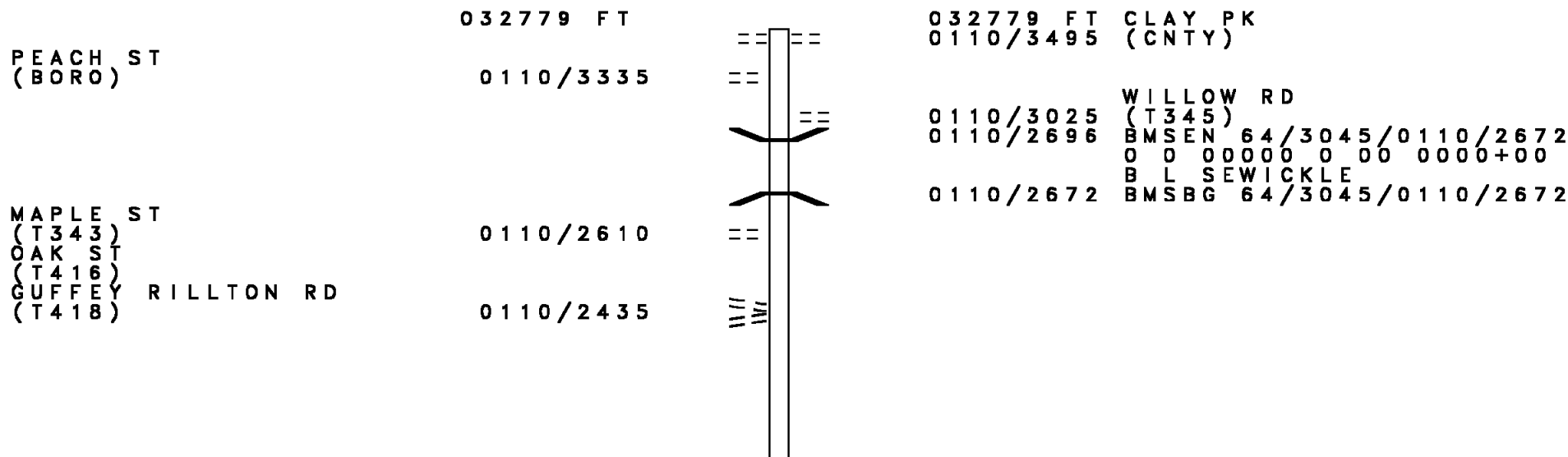
000090 FT

0 0 00000 0 00 0000+00 000000 FT
BAIR BL
(SR3089 SEG 0170/0255)
NC PENNSYLVANIA AV
NEW STANTON - BAIR BL 0
(BORO)
BAIR BL
(SR3089 SEG 0170/0255)
MFC BEGIN = E
LENGTH(AH 0090 BK 0000) 0011/0000



0020/0050 NEW STANTON
000095 FT HEMPFIELD T
MFC BEGIN = E
0020/0000 LENGTH(AH 1650 BK 0095)
000000 FT 0 0 00000 0 00 0000+00
BAIR BL
(SR3089 SEG 0170/0177)
NC PENNSYLVANIA AV
NEW STANTON - BAIR BL 0
(BORO)
BAIR BL
(SR3089 SEG 0170/0177)
MFC BEGIN = E
0010/0000 LENGTH(AH 0095 BK 0000)

EXTRACT DATE: 12/28/2024 ROADWAY MANAGEMENT SYSTEM PAGE NUMBER: 663
 PRINT DATE: 12/30/2024 SLD COUNTY/SR - ANNUAL PRINT COUNTY: WESTMORELAND
 DIR: B TOTAL LEN: 6.208 MI. DIST: 12-5 SR: 3045
 LEFT MUN: SEWICKLEY T RIGHT MUN: SEWICKLEY T



EXTRACT DATE: 12/28/2024 ROADWAY MANAGEMENT SYSTEM PAGE NUMBER: 662
PRINT DATE: 12/30/2024 SLD COUNTY/SR - ANNUAL PRINT COUNTY: WESTMORELAND

DIR: B TOTAL LEN: 6.208 MI. DIST: 12-5 SR: 3045
LEFT MUN: SEWICKLEY T RIGHT MUN: SEWICKLEY T

	029284 FT			029284 FT	2 0 64191 0 00 0057+00
				0110/0000	LENGTH(AH 3495 BK 2650)
PINEWOOD RD (T414)	0100/1300	=			
				0100/1218	B L SEWICKLE STRUCTURE LENGTH 10 FT BMSID 64/3045/0100/1218
	026634 FT			026634 FT	2 0 64191 0 00 0030+06
				0100/0000	GREENHILLS RD (T633) LENGTH(AH 2650 BK 2999)
MARLEY CT (BORO)	0090/2055	=			
OGGS LN (T633)	0090/1695	=			
				0090/1485	SEWICKLEY TWP MUNCIP BL (BORO) LAUFFER LN (PRDR)
2 0 64191 0 00 0000+00	023635 FT			023635 FT	DICK STATION RD (SR3047 SEG 0030/0000)
GUFFEY RD (SR3047 SEG 0030/0000)	0090/0000	=		0090/0000	LENGTH(AH 2999 BK 3037) B SEWICKLEY
				0080/2906	STRUCTURE LENGTH 9 FT BMSID 64/3045/0080/2906
				0080/2005	SLEBODNIK RD (T412)
CROSS ST (T526)	0080/1485	=			
CROSS ST (T526)	0080/0630	=			
	020598 FT			0080/0560	MARS HILL RD (T532)
				020598 FT	2 0 64226 0 00 0208+51 FALLS RD (T533)

DIR: B TOTAL LEN: 6.208 MI. DIST: 12-5 SR: 3045
LEFT MUN: SEWICKLEY T RIGHT MUN: SEWICKLEY T

EXTRACT DATE: 12/28/2024 ROADWAY MANAGEMENT SYSTEM PAGE NUMBER: 660
PRINT DATE: 12/30/2024 SLD COUNTY/SR - ANNUAL PRINT COUNTY: WESTMORELAND

DIR: B TOTAL LEN: 6.208 MI. DIST: 12-5 SR: 3045
LEFT MUN: SEWICKLEY T RIGHT MUN: SEWICKLEY T

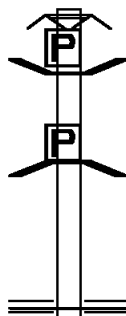
(T532)	0040/0000	==	5 0040/0000 LENGTH(AH 3484 BK 3500)
			COOL SPRING RD
JOE KANSK AV (PRDR)	0030/2520	==	0030/2620 (T344)
	006255 FT		006255 FT 2 0 64226 0 00 0066+34
SCOTT HAVEN RD (T340)	0020/2470	==	5 0030/0000 LENGTH(AH 3500 BK 3040)
ALMOND ST (T532)	0020/0145 003215 FT	==	003215 FT 2 0 64226 0 00 0035+33
			CHOPP ST
			(T318)
		==	5 0020/0000 LENGTH(AH 3040 BK 3215)
CHARLES ST (BORO)	0010/2610	==	
			0010/2150 EIGHTH AV (BORO)
		==	0010/0900 SEWICKLEY SUTERSVILLE B
		==	0010/0415 THIRD AV (BORO)
		+++++	0010/0354 (AAR 145490W) #TRKS 02
			FIRST AV
		==	0010/0223 (SR3039 SEG 0070/3261)
000000 FT			000000 FT 2 0 64226 0 00 0003+25
			NC MA RS HILL RD
			INTER-BK DOUGLAS RUN RD
			(CNTY)
			MFC BEGIN = D
			5 0010/0000 LENGTH(AH 3215 BK 0000)

EXTRACT DATE: 12/28/2024 ROADWAY MANAGEMENT SYSTEM PAGE NUMBER: 659
PRINT DATE: 12/30/2024 SLD COUNTY/SR - ANNUAL PRINT COUNTY: WESTMORELAND

DIR: B TOTAL LEN: .087 MI. DIST: 12-5 SR: 3044
LEFT MUN: HEMPFIELD T RIGHT MUN: HEMPFIELD T

000460 FT

000000 FT



000460 FT BARRICADE
0010/0460 ROAD CLOSED AHEAD
0010/0397 BMSSEN 64/3044/0010/0370
BRIDGE POSTED (TONS)
2 0 00118 0 02 1132+16
SGL 33 COMB 40
0010/0370 LITTLE SEWICKLY CREEK
BMSBG 64/3044/0010/0370
000000 FT 2 0 00118 0 02 1132+16
NC BOBCOCK LN
WEST NEWTON ST
(SR0136 SEG 0290/1925)
MFC BEGIN = E
0010/0000 LENGTH(AH 0460 BK 0000)

EXTRACT DATE: 12/28/2024 ROADWAY MANAGEMENT SYSTEM PAGE NUMBER: 658
PRINT DATE: 12/30/2024 SLD COUNTY/SR - ANNUAL PRINT COUNTY: WESTMORELAND

DIR: B TOTAL LEN: 1.519 MI. DIST: 12-5 SR: 3043
LEFT MUN: SOUTH HUNTINGDON T RIGHT MUN: SOUTH HUNTINGDON T

008021 FT

008021 FT
INTER-AHD

APPLES MILLS RD
(SR3041 SEG 0022/2969)
(TBK 3041) APPLE MILLS R
(TWP)
T SEWICKLEY
STRUCTURE LENGTH 28 FT
BMSID 64/3043/0030/3022
PALMER RD
(T400)

0030/3144

0030/3022

0030/2700

2 0 64114 0 00 0095+48 004877 FT
PARKERS RD
(T511) 0030/0000

SPORTSMAN RD
(T384) 0020/2265

QUARRY DR
(TWP) 0020/0138
002013 FT

000000 FT

004877 FT

CAROLINA DR
(T507)
LENGTH(AH 3144 BK 2864)

0030/0000

002013 FT

2 0 64114 0 00 0125+01
LENGTH(AH 2864 BK 2013)

0020/0000

0010/0550

TRIO LN
(PRDR)
2 0 64114 0 00 0144+99
NC PLUMBER SCHOOL RD
MAIN ST
(SR0136 SEG 0090/1760)
MFC BEGIN = E
LENGTH(AH 2013 BK 0000)

000000 FT

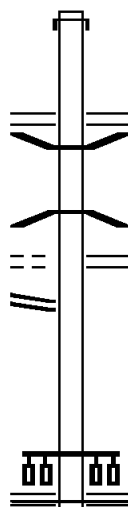
0010/0000

EXTRACT DATE: 12/28/2024 ROADWAY MANAGEMENT SYSTEM PAGE NUMBER: 657
PRINT DATE: 12/30/2024 SLD COUNTY/SR - ANNUAL PRINT COUNTY: WESTMORELAND

DIR: B TOTAL LEN: .304 MI. DIST: 12-5 SR: 3042
LEFT MUN: EAST HUNTINGDON T RIGHT MUN: EAST HUNTINGDON T

001607 FT

FROM 8015/0500 SH
(CONN)
RAMP D RD
(SR8015 SEG 0500/0920)
0010/0880
0010/0835
000000 FT



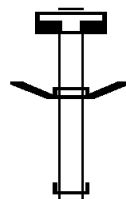
001607 FT
INTER-AHD WESTEC DR
0010/1607 (T754)
RAMP C RD
(SR8015 SEG 0750/0000)
RAMP B RD
0010/1525 (SR8015 SEG 0010/0785)
0010/1340 BMS EN 64/3042/0010/1115
0 0 00000 0 00 0000+00
SR 0119
0010/1115 BMS BG 64/3042/0010/1115
RAMP A RD
0010/0880 (SR8015 SEG 0250/0000)

000000 FT 0 0 00000 0 00 0000+00
NC WESTEC DR
OLD STANTON RD
(SR3093 SEG 0040/2595)
MFC BEGIN = E
0010/0000 LENGTH(AH 1607 BK 0000)

EXTRACT DATE: 12/28/2024 ROADWAY MANAGEMENT SYSTEM PAGE NUMBER: 656
 PRINT DATE: 12/30/2024 SLD COUNTY/SR - ANNUAL PRINT COUNTY: WESTMORELAND
 DIR: B TOTAL LEN: .590 MI. DIST: 12-5 SR: 3041
 LEFT MUN: SEWICKLEY T RIGHT MUN: SEWICKLEY T

003113 FT

003099 FT



003113 FT
 7094/0000

INTER-AHD
 0092/0014
 003099 FT
 INTER-BK

LENGTH(AH 0950 BK 0014)
 BMSEN 64/3041/0092/0000
 APPLE MILLS RD (TBK)
 (TWP)
 2 0 64162 0 01 0189+63
 APPLE MILLS RD (TBK)
 (TWP)
 KELLY RUN

EXTRACT DATE: 12/28/2024 ROADWAY MANAGEMENT SYSTEM PAGE NUMBER: 655
PRINT DATE: 12/30/2024 SLD COUNTY/SR - ANNUAL PRINT COUNTY: WESTMORELAND

DIR: B TOTAL LEN: .590 MI.
LEFT MUN: SEWICKLEY T

DIST: 12-5 SR: 3041
RIGHT MUN: SEWICKLEY T

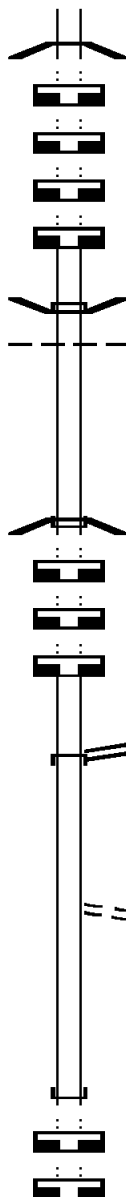
003099 FT
003099 FT
003099 FT
003099 FT

002969 FT

002969 FT
002969 FT
002969 FT

000000 FT

000000 FT
000000 FT



S

0092/0000
003099 FT
7090/0000
003099 FT
7080/0000
003099 FT
7070/0000
003099 FT
7062/0000

INTER-AHD
0060/0130
(TWP)
SEWICKLEY
SOUTH HUNTINGDON T
2 0 64162 0 00 0082+68
NC AP
INTER-BK

S

0060/0000
002969 FT
7050/0000
002969 FT
7040/0000
002969 FT
7030/0000
INTER-AHD

0022/2969

0022/1320

S

000000 FT
NC PL
INTER-BK
0022/0000
000000 FT
7020/0000
000000 FT
7010/0000

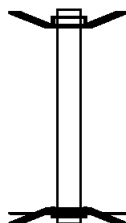
BMSBG 64/3041/0092/0000
LENGTH(AH 0014 BK 1675)
LENGTH(AH 1675 BK 3139)
LENGTH(AH 3139 BK 2449)
LENGTH(AH 2449 BK 3259)
LENGTH(AH 3259 BK 0130)
BMSBG 64/3041/0060/0000
APPLE MILLS RD (TBK)
(TWP)
SEWICKLEY
SOUTH HUNTINGDON T
2 0 64162 0 00 0082+68
NC AP
APPLE MILLS RD (TBK)
(TWP)
SEWICKLEY CK
BMSBG 64/3041/0060/0000
LENGTH(AH 0130 BK 3314)
LENGTH(AH 3314 BK 1588)
LENGTH(AH 1588 BK 3163)
LENGTH(AH 3163 BK 2969)
(TBK) APPLE MILLS RD
(TWP)
PLUMBER SCHOOL RD
(SR3043 SEG 0030/3144)
TOWNSHIP T382 RT
(T382)
2 0 64114 0 00 0033+57
NC PL
(TBK) PLUMBER SCHOOL RD
(TWP)
LENGTH(AH 2969 BK 0020)
LENGTH(AH 0020 BK 3351)
LENGTH(AH 3351 BK 0000)

EXTRACT DATE: 12/28/2024 ROADWAY MANAGEMENT SYSTEM PAGE NUMBER: 654
PRINT DATE: 12/30/2024 SLD COUNTY/SR - ANNUAL PRINT COUNTY: WESTMORELAND

DIR: B TOTAL LEN: .028 MI. DIST: 12-5 SR: 3040
LEFT MUN: SOUTH HUNTINGDON T RIGHT MUN: SOUTH HUNTINGDON T

000148 FT

000000 FT



000148 FT BMS EN 64/3040/0010/0000
INTER-AHD SMITHTON PK
0010/0148 (T318)
000000 FT 2 0 00000 0 00 0000+00
NC SMITHTON PK
INTER-BK SMITHTON PK
(T318)
SR 0070 EB
BMS BG 64/3040/0010/0000
MFC BEGIN = E
0010/0000 LENGTH(AH 0148 BK 0000)

DIST: 12-5 SR: 3039
RIGHT MUN: SUTERSVILLE B

EXTRACT DATE: 12/28/2024 ROADWAY MANAGEMENT SYSTEM PAGE NUMBER: 652
PRINT DATE: 12/30/2024 SLD COUNTY/SR - ANNUAL PRINT COUNTY: WESTMORELAND

DIR: B TOTAL LEN: 3.372 MI. DIST: 12-5 SR: 3039
LEFT MUN: SEWICKLEY T RIGHT MUN: SEWICKLEY T

BLACKBURN ST
(BORO)

007317 FT

0050/0635 LOWBER RD
0050/0104 (SR3016 SEG 0010/0000)
007317 FT BMSBN 64/3039/0050/0000
2 0 64258 0 00 0109+19
SEWICKLEY CK
BMSBG 64/3039/0050/0000
S 0050/0000 LENGTH(AH 3581 BK 2995)

004322 FT

004322 FT 2 0 64258 0 00 0140+01
SEWICKLEY
SOUTH HUNTINGDON T
S 0040/0000 LENGTH(AH 2995 BK 3774)

000548 FT

0030/0136 SOUTH HUNTINGDON
000548 FT WEST NEWTON B
2 0 64258 0 00 0173+94
NC ROBERTSON RD
S 0030/0000 LENGTH(AH 3774 BK 0548)
0022/0298 (AAR 145486G)#TRKS 02

0022/0180
000000 FT

000000 FT 2 0 64258 0 00 0183+26
NC ROBERTSON ST
INTER-BK WATER ST
(TWP)

000000 FT

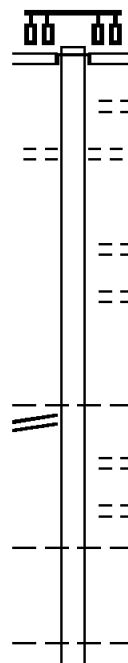
S 0022/0000 LENGTH(AH 0548 BK 1629)
000000 FT
7020/0000 LENGTH(AH 1629 BK 1604)
000000 FT
7010/0000 LENGTH(AH 1604 BK 0000)

EXTRACT DATE: 12/28/2024 ROADWAY MANAGEMENT SYSTEM PAGE NUMBER: 651
PRINT DATE: 12/30/2024 SLD COUNTY/SR - ANNUAL PRINT COUNTY: WESTMORELAND

DIR: B TOTAL LEN: 9.050 MI. DIST: 12-5 SR: 3037
LEFT MUN: MADISON B RIGHT MUN: MADISON B

047786 FT
WEST NEWTON RD
(SR0136 SEG 0200/0000) 0200/2403

045383 FT
YUKON RD
(SR3012 SEG 0080/2694) 0200/0000



047786 FT
INTER-AHD MAIN ST
(SR0136 SEG 0200/0000)
MADISON HEIGHTS RD
(SR3016 SEG 0140/0000)
0200/2403
0200/1825 MILL ST
(T500)
0200/1625 ALBRIGHT LN
(TWP)
0200/0625 MEADOW LN
(T700)
0200/0105 HIGHBERGER LN
(TWP)
045383 FT 2 0 64 117 0 00 0457+88
NC MA IN ST
MADISON
SOUTH HUNTINGDON T
5 0200/0000 LENGTH(AH 2403 BK 3243)
TATTOO AL
(TWP)
0190/3053 MAUGHAN LN
(TWP)
0190/2545 SOUTH HUNTINGDON
0190/2108 HEMPFIELD T
0190/1126 HEMPFIELD
SEWICKLEY T

EXTRACT DATE: 12/28/2024 ROADWAY MANAGEMENT SYSTEM PAGE NUMBER: 650
PRINT DATE: 12/30/2024 SLD COUNTY/SR - ANNUAL PRINT COUNTY: WESTMORELAND

DIR: B TOTAL LEN: 9.050 MI. DIST: 12-5 SR: 3037
LEFT MUN: HEMPFIELD T RIGHT MUN: HEMPFIELD T

	042140 FT		042140 FT	2 0 64117 0 00 0425+68
				KECK LN
				(T921)
				LENGTH(AH 3243 BK 3843)
				MCGROGAN RD
				(T921)
MCGROGAN RD (T534)	0180/3450	==		
	038297 FT		038297 FT	2 0 64117 0 00 0387+25
				LENGTH(AH 3843 BK 3195)
	035102 FT		035102 FT	2 0 64117 0 00 0355+30
				LENGTH(AH 3195 BK 0735)
	034367 FT		034367 FT	0 0 00000 0 00 0000+00
				MFC BEGIN = D
				LENGTH(AH 0735 BK 0110)
0 0 00000 0 00 0000+00	034257 FT		034257 FT	0 0 00000 0 00 0000+00
SEWECKLY - HUNKER				SEWECKLY - HUNKER
(TWP)				(TWP)
HUNKER RD	INTER-BK		HUNKER RD	HUNKER RD
(SR3014 SEG 0005/0250)			(SR3014 SEG 0005/0350)	
LTH AH 000110 BK 000100	0167/0000		LTH AH 000110 BK 000100	
	034257 FT		034257 FT	
LTH AH 000100 BK 000070	7165/0000		LTH AH 000100 BK 000070	
HUNKER RD			HUNKER RD	
(SR3014 SEG 0004/0200)			(SR3014 SEG 0004/0300)	
SEWECKLY - HUNKER			SEWECKLY - HUNKER	
(TWP)			(TWP)	

EXTRACT DATE: 12/28/2024 ROADWAY MANAGEMENT SYSTEM PAGE NUMBER: 649
PRINT DATE: 12/30/2024 SLD COUNTY/SR - ANNUAL PRINT COUNTY: WESTMORELAND

DIR: B TOTAL LEN: 9.050 MI. DIST: 12-5 SR: 3037
LEFT MUN: SEWICKLEY T RIGHT MUN: SEWICKLEY T

HUNKER RD
(SR3014 SEG 0004/0200) 0163/0070
0 0 00000 0 00 0000+00 034187 FT
MFC BEGIN = D
LENGTH(AH 0070 BK 0750) 0163/0000

033437 FT

RAMP A RD
(SR8032 SEG 0010/0730)
SEWICKLEY - WALTZ MILL
(TWP) 0157/0200

SEWICKLEY - WALTZ MILL
(TWP)
FOR SR 3037S TO 3037N
(CONN) 0157/0115
0 0 00000 0 00 0000+00 033037 FT
MFC BEGIN = D
LENGTH(AH 0400 BK 1065) 0157/0000

MENASHA RD
(PRDR) 0154/0190
031972 FT

WYANO WALTZ MILL RD
(SR3010 SEG 0050/0000) 0150/2996

0162/0070
034187 FT

0162/0000

0160/0120
033437 FT

0160/0000

0156/0205

0156/0120

033037 FT

0156/0000

0154/0700

0154/0190

0154/0122

0154/0105

031972 FT

0154/0000

0150/2996

HUNKER RD
(SR3014 SEG 0004/0300)
0 0 00000 0 00 0000+00
MFC BEGIN = D
LENGTH(AH 0070 BK 0750)

SR 0070 EB
OP ID 64/0070/0534/2420
2 0 64117 0 00 0321+87
MFC BEGIN = D
LENGTH(AH 0750 BK 0400)

RAMP C RD
(SR8032 SEG 0750/0000)
SEWICKLEY - WALTZ MILL
(TWP)

SEWICKLEY - WALTZ MILL
(TWP)
FOR SR 3037S TO 3037N
(CONN)

0 0 00000 0 00 0000+00
MFC BEGIN = D
LENGTH(AH 0400 BK 1065)
SEWICKLEY
SOUTH HUNTINGDON T

(APRA) MENASHA CORP
(AAR 544521U) #TRKS 01
BMSSEN 64/3037/0154/0000
2 0 64117 0 00 0291+21
SEWICKLEY CREEK
BMSBG 64/3037/0154/0000
LENGTH(AH 1065 BK 3072)
PITTSBURGH PK
(SR3010 SEG 0050/0000)

EXTRACT DATE: 12/28/2024 ROADWAY MANAGEMENT SYSTEM PAGE NUMBER: 648
PRINT DATE: 12/30/2024 SLD COUNTY/SR - ANNUAL PRINT COUNTY: WESTMORELAND

DIR: B TOTAL LEN: 9.050 MI. DIST: 12-5 SR: 3037
LEFT MUN: SOUTH HUNTINGDON T RIGHT MUN: SOUTH HUNTINGDON T

028900 FT

028900 FT 2 0 64117 0 00 0291+21
5 0150/0000 LENGTH(AH 3072 BK 2775)

026125 FT

026125 FT 2 0 64117 0 00 0263+46

GRESSLY RD
(T455)
5 0140/0000 LENGTH(AH 2775 BK 2885)
0130/2772 BMSGN 64/3037/0130/2750
0 0 0000 0 00 0000+00
BR SEWICKLEY
0130/2750 BMSBG 64/3037/0130/2750
ROBERTS LN
0130/2440 (PRDR)

LIBERTY LN
(PRDR)

ICE LN
(PRDR)

WALTZ DR
(T458)

0130/0255

023240 FT

WALTZ DR
(T458)
0130/0235
023240 FT 2 0 64117 0 00 0234+55
5 0130/0000 LENGTH(AH 2885 BK 3433)
KARABIN PAVSEK LN
0120/3345 (PRDR)
HILDENBRAND LN
0120/2620 (PRDR)

2 0 64117 0 00 0200+22 019807 FT
MT PLEASANT RD

NC WALTZ MILL RD
INTER-BK MT PLEASANT RD
019807 FT (SR0031 SEG 0110/2300)
MFC BEGIN = D

EXTRACT DATE: 12/28/2024 ROADWAY MANAGEMENT SYSTEM PAGE NUMBER: 647
PRINT DATE: 12/30/2024 SLD COUNTY/SR - ANNUAL PRINT COUNTY: WESTMORELAND

DIR: B TOTAL LEN: 9.050 MI.
LEFT MUN: SOUTH HUNTINGDON T

DIST: 12-5 SR: 3037
RIGHT MUN: SOUTH HUNTINGDON T

(SR0031 SEG 0110/2300) 0120/0000
019807 FT

0120/0000 LTH AH 003433 BK 000613
019807 FT
7112/0000 LTH AH 000613 BK 002516
INTER-AHD MT PLEASANT RD
(SR0031 SEG 0120/0000)
MT PLEASANT RD
0110/2516 (SR0031 SEG 0120/0000)

017291 FT

017291 FT 2 0 64117 0 00 0174+16
0110/0000 LENGTH(AH 2516 BK 1958)

DUZYK LN
(PRDR)

0100/1165

015333 FT

015333 FT 2 0 64117 0 00 0154+58
MALONE RD
(T459)

0100/0000 LENGTH(AH 1958 BK 2077)

KELLER RD
(T383)

0090/1075

013256 FT

013256 FT 2 0 64117 0 00 0133+07
STANTS RD
(T387)

0090/0000 LENGTH(AH 2077 BK 3264)

2 0 64117 0 00 0100+15 009992 FT
FORSYTHE RD
(T381) 0080/0000

0080/0590 SHORTCUT RD
009992 FT (T660)

0080/0000 LENGTH(AH 3264 BK 3341)

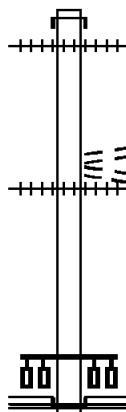
DIR: B TOTAL LEN: 9.050 MI. DIST: 12-5 SR: 3037
LEFT MUN: SOUTH HUNTINGDON T RIGHT MUN: SOUTH HUNTINGDON T

EXTRACT DATE: 12/28/2024 ROADWAY MANAGEMENT SYSTEM PAGE NUMBER: 645
PRINT DATE: 12/30/2024 SLD COUNTY/SR - ANNUAL PRINT COUNTY: WESTMORELAND

DIR: B TOTAL LEN: .149 MI. DIST: 12-5 SR: 3036
LEFT MUN: SCOTTDALE B RIGHT MUN: SCOTTDALE B

000787 FT

000000 FT



000787 FT AH-FAYETTE (26)
INTER-AHD KINGVIEW RD
0010/0787 (SR1042 SEG 0010/0000)
0010/0329 (AAR 505419H) #TRKS 00
UPTEGRAPH DR
(BORO)
NC BRIDGE ST
BRIDGE ST
0010/0188 (BORO)
0010/0143 (AAR 505418B) #TRKS 01
000000 FT 1 1 01035 1 00 0000+00
NC PI TTTSBURGH ST
BROADWAY AV
(SR0819 SEG 0030/1474)
INTER-BK PITTSBURGH ST
(BORO)
MFC BEGIN = D
0010/0000 LENGTH(AH 0787 BK 0000)

EXTRACT DATE: 12/28/2024 ROADWAY MANAGEMENT SYSTEM PAGE NUMBER: 644
PRINT DATE: 12/30/2024 SLD COUNTY/SR - ANNUAL PRINT COUNTY: WESTMORELAND

DIR: B TOTAL LEN: 3.775 MI. DIST: 12-5 SR: 3035
LEFT MUN: SOUTH HUNTINGDON T RIGHT MUN: SOUTH HUNTINGDON T

019933 FT

019933 FT MT PLEASANT RD
0080/2424 (SR0031 SEG 0110/1550)

PEACH LN
(PRDR)
ALBRIGHT RD
(T367)

0080/0765
0080/0205
017509 FT

017509 FT 2 0 64120 0 00 0104+25
S 0080/0000 LENGTH(AH 2424 BK 2077)

015432 FT

015432 FT 2 0 64120 0 00 0083+40
MCCUNE RD
(T363)
S 0070/0000 LENGTH(AH 2077 BK 3176)

BENDIX LN
(PRDR)

0060/0830
012256 FT

012256 FT 2 0 64120 0 00 0051+55
S 0060/0000 LENGTH(AH 3176 BK 2617)
WOHL LN
(PRDR)

CHARLIES RD
(T390)

0050/1197
009639 FT

009639 FT 2 0 64120 0 00 0025+38
HUBBY KELLY RD
(T512)
S 0050/0000 LENGTH(AH 2617 BK 2521)

BMS EN 64/3035/0040/0864

EXTRACT DATE: 12/28/2024 ROADWAY MANAGEMENT SYSTEM PAGE NUMBER: 643
PRINT DATE: 12/30/2024 SLD COUNTY/SR - ANNUAL PRINT COUNTY: WESTMORELAND

DIR: B TOTAL LEN: 3.775 MI.
LEFT MUN: SOUTH HUNTINGDON T

DIST: 12-5 SR: 3035
RIGHT MUN: SOUTH HUNTINGDON T

HOUGH LN
(PRDR)

0040/0850
007118 FT

SMITHTON RD
(SR0981 SEG 0100/0000) 0030/2086

007118 FT

005032 FT

2 0 64122 0 00 0237+02 003092 FT
HORNE RD
(T393) 0020/0000

2 0 64122 0 00 0206+00 000000 FT
STAHL RD
(SR3033 SEG 0040/0000) 0010/0000



0040/0886 BRIDGE POSTED (TONS)
2 0 64120 0 00 0008+50
SGL 18 COMB 32

0040/0864 BMSBG 64/3035/0040/0864

007118 FT 2 0 64120 0 00 0000+00
SCOTTDALE SMITHTON RD
(SR0981 SEG 0100/0840)

NC MENDON RD
INTER-BK SCOTTDALE SMITHTON RD
(SR0981 SEG 0100/0840)

0040/0000 LTH AH 002521 BK 000846
007118 FT
7032/0000 LTH AH 000846 BK 002086
INTER-AHD SMITHTON RD
0030/2086 (SR0981 SEG 0100/0000)

0030/0818 J D SMITH RD
(T562)

005032 FT 2 0 64122 0 00 0257+45
NC BARREN RUN RD
0030/0000 LENGTH(AH 2086 BK 1940)

003092 FT MT ETNA RD
(T317)
0020/0000 LENGTH(AH 1940 BK 3092)

NC JACOBS CREEK RD
JACOBS CREEK RD
000000 FT (SR3033 SEG 0040/0000)
MFC BEGIN = D
0010/0000 LENGTH(AH 3092 BK 0000)

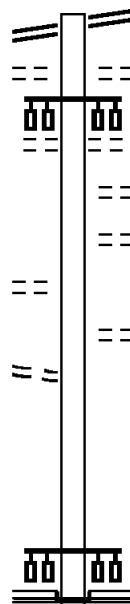
EXTRACT DATE: 12/28/2024 ROADWAY MANAGEMENT SYSTEM PAGE NUMBER: 642
PRINT DATE: 12/30/2024 SLD COUNTY/SR - ANNUAL PRINT COUNTY: WESTMORELAND

DIR: B TOTAL LEN: .367 MI. DIST: 12-5 SR: 3034
LEFT MUN: GREENSBURG C RIGHT MUN: GREENSBURG C

PITTSBURGH ST 001936 FT
(SR3026 SEG 0050/0000) 0010/1936
SHEARER ST
(CITY) 0010/1603

WASHINGTON ST
(CITY) 0010/0613

MADISON AV
(CITY) 0010/0305
000000 FT



001936 FT PITTSBURGH ST
0010/1936 (SR3026 SEG 0050/0000)
ALEXANDER AV
(CITY)
0010/1603 SPRING AV
(CITY)

0010/1194 MENOHER WY
(CITY)
0010/0988 PAINTER AV
(CITY)
0010/0789 (CITY)

0010/0579 WASHINGTON ST
(CITY)

000000 FT 1 0 00118 0 03 1319+11
NC WEST NEWTON ST
HAMILTON AV
(SR3103 SEG 0080/0000)

INTER-BK WEST NEWTON ST
(SR0136 SEG 0370/0965)
MFC BEGIN = C
0010/0000 LENGTH(AH 1936 BK 0000)

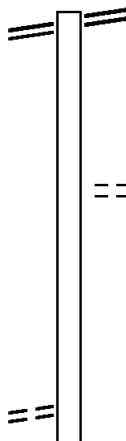
EXTRACT DATE: 12/28/2024 ROADWAY MANAGEMENT SYSTEM PAGE NUMBER: 641
PRINT DATE: 12/30/2024 SLD COUNTY/SR - ANNUAL PRINT COUNTY: WESTMORELAND
DIR: B TOTAL LEN: 2.833 MI. DIST: 12-5 SR: 3033
LEFT MUN: SOUTH HUNTINGDON T RIGHT MUN: SOUTH HUNTINGDON T

SMITHTON RD 014959 FT
(SR0981 SEG 0080/0630) 0050/2716

012243 FT

HOFFMAN RD
(T364)
LC TO/FROM T364 RD

0040/1150



014959 FT SMITHTON RD
0050/2716 (SR0981 SEG 0080/0630)

0050/0820 HORNE RD
(T393)

012243 FT 2 0 64169 0 00 0028+64
5 0050/0000 LENGTH(AH 2716 BK 2828)

EXTRACT DATE: 12/28/2024 ROADWAY MANAGEMENT SYSTEM PAGE NUMBER: 640
PRINT DATE: 12/30/2024 SLD COUNTY/SR - ANNUAL PRINT COUNTY: WESTMORELAND

DIR: B TOTAL LEN: 2.833 MI. DIST: 12-5 SR: 3033
LEFT MUN: SOUTH HUNTINGDON T RIGHT MUN: SOUTH HUNTINGDON T

(CONN)

0040/0920

009415 FT

009415 FT 2 0 64169 0 00 0000+00
JACOBS CREEK RD
(SR3035 SEG 0010/0000)

NC STAHL RD

MFC BEGIN = E
5 0040/0000 LENGTH(AH 2828 BK 3518)

005897 FT

005897 FT 2 0 64122 0 00 0171+29
5 0030/0000 LENGTH(AH 3518 BK 2890)

003007 FT

003007 FT 2 0 64122 0 00 0141+26
5 0020/0000 LENGTH(AH 2890 BK 3007)

CHURCH ST
(T415)

0010/0060
000000 FT

0010/0540 R F STEINER ST
(TWP)

000000 FT 2 0 64122 0 00 0109+91
NC JACOBS CREEK RD
BANNING RD
(SR3029 SEG 0020/0000)

INTER-BK RAILROAD ST
(SR3029 SEG 0020/0000)
MFC BEGIN = D

5 0010/0000 LENGTH(AH 3007 BK 0000)

EXTRACT DATE: 12/28/2024 ROADWAY MANAGEMENT SYSTEM PAGE NUMBER: 639
PRINT DATE: 12/30/2024 SLD COUNTY/SR - ANNUAL PRINT COUNTY: WESTMORELAND
DIR: B TOTAL LEN: 3.302 MI. DIST: 12-5 SR: 3031
LEFT MUN: SOUTH HUNTINGDON T RIGHT MUN: SOUTH HUNTINGDON T

017436 FT

017436 FT
INTER-AHD FITZHENRY RD

DIR: B	TOTAL LEN:	3.302 MI.	DIST: 12-5	SR: 3031
LEFT MUN: SOUTH HUNTINGDON T			RIGHT MUN: SOUTH HUNTINGDON T	
			0060/2485 (T441)	SANTA BARBARA RD
			0060/2095 (T417)	
			0060/0910 (T373)	SKYLINE DR
			0060/0585 (TWP)	TOWNSHIP AL
014951 FT			014951 FT	2 0 64170 0 00 0024+73
			(TWP)	TOWNSHIP AL
			0060/0000 LENGTH(AH 2485 BK 3184)	
			011767 FT	2 0 64170 0 00 0056+57
			(T439)	REDUCTION RD
			0050/0000 LENGTH(AH 3184 BK 2851)	
			0040/1585 (TWP)	GLACIER DR
			0040/1320 (T378)	PAINTER KOSER RD
			008916 FT	2 0 64170 0 00 0085+14
			0040/0000 LENGTH(AH 2851 BK 3206)	
BOLBIRCH LN (PRDR)	0030/2240			
WILKINSON RD (T405)	0030/1625			
			RAMP A RD	
			(SR8026 SEG 0262/0000)	
			RAMP D RD	
			(SR8026 SEG 0272/1425)	

DIR: B TOTAL LEN: 3.302 MI. DIST: 12-5 SR: 3031
LEFT MUN: SOUTH HUNTINGDON T RIGHT MUN: SOUTH HUNTINGDON T

EXTRACT DATE: 12/28/2024 ROADWAY MANAGEMENT SYSTEM PAGE NUMBER: 636
PRINT DATE: 12/30/2024 SLD COUNTY/SR - ANNUAL PRINT COUNTY: WESTMORELAND

DIR: B TOTAL LEN: .521 MI. DIST: 12-5 SR: 3030
LEFT MUN: HEMPFIELD T RIGHT MUN: HEMPFIELD T

002305 FT
LINCOLN HW INTER-AHD
(SR0030 SEG 0351/0000)
LINCOLN HW
(SR0030 SEG 0351/0000) 0011/1710

SIGN: 4 CHORD TRUSS
BMSID 64/0030/0340/2348 0011/1550

FOR SR 3030E TO 3030W
(CONN)
TRIANGLE DR
(TWP) 0011/0809

1 0 00119 0 00 0058+33 000595 FT
NC PITTSBURGH ST
MFC BEGIN = B
LENGTH(AH 1710 BK 0595) 0011/0000
HEMPFIELD
GREENSBURG C 0004/0519

000000 FT

002750 FT
INTER-AHD

0010/2155

LINCOLN HW
(SR0030 SEG 0350/0000)
LINCOLN HW
(SR0030 SEG 0350/0000)

0010/1198
0010/1172

0010/1070

0010/0610

0010/0530

0010/0500

0010/0313

000595 FT

0010/0000

0004/0126
000000 FT

INTER-BK

0004/0000

SAINT CLAIR WY
(TWP)
BMSEN 64/3030/0010/1070
0 0 00000 0 00 0000+00
SR 0030 EB
BMSBG 64/3030/0010/1070
TOLL HOUSE RD
(T915)
TOLL HOUSE RD
(T915)
FOR SR 3030E TO 3030W
(CONN)
TRIANGLE DR
(TWP)

1 0 00119 0 00 0058+33
MFC BEGIN = B
LENGTH(AH 2155 BK 0595)

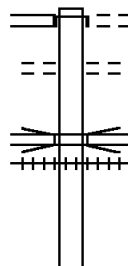
FROM 0130/0342 SH
(CONN)
1 0 00119 0 00 0052+14
CLAIR WY
HUMPHREY AV
(SR0130 SEG 0342/0000)

PITTSBURGH ST
(SR0130 SEG 0342/0000)
MFC BEGIN = B
LENGTH(AH 0595 BK 0000)

EXTRACT DATE: 12/28/2024 ROADWAY MANAGEMENT SYSTEM PAGE NUMBER: 635
PRINT DATE: 12/30/2024 SLD COUNTY/SR - ANNUAL PRINT COUNTY: WESTMORELAND

DIR: B TOTAL LEN: 2.295 MI. DIST: 12-5 SR: 3029
LEFT MUN: SMITHTON B RIGHT MUN: SMITHTON B

012119 FT
PEER ST
(SR0981 SEG 0044/0000) 0050/2426



009693 FT

012119 FT
INTER-AHD SECOND ST
(SR0981 SEG 0044/0000)
PEER ST
(BORO)
0050/2426 CENTER ST
0050/2120 (TWP)
CONVEYOR
0050/1457 OP ID 64/3029/0050/1457
0050/1210 (AAR 145470K) #TRKS 02

009693 FT 2 0 64122 0 00 0024+09

EXTRACT DATE: 12/28/2024 ROADWAY MANAGEMENT SYSTEM PAGE NUMBER: 634
PRINT DATE: 12/30/2024 SLD COUNTY/SR - ANNUAL PRINT COUNTY: WESTMORELAND

DIR: B TOTAL LEN: 2.295 MI.
LEFT MUN: SMITHTON B

DIST: 12-5 SR: 3029
RIGHT MUN: SMITHTON B

006922 FT
004154 FT
000843 FT
000000 FT

0050/0000 VILLAGE: SMITHTON
LENGTH(AH 2426 BK 2771)

0040/1622 SMITHTON
SOUTH HUNTINGDON T

0040/0800 HOFFMAN RD
(T364)

006922 FT 2 0 64 122 0 00 0051+69
0040/0000 LENGTH(AH 2771 BK 2768)

0030/1635 EUREKA HILL RD
(T374)

004154 FT 2 0 64 122 0 00 0079+78
NC SECOND ST
0030/0000 LENGTH(AH 2768 BK 3311)

0020/2260 (AAR 145466V) #TRKS 02
POST OFFICE RD
0020/2100 (T392)

0020/0997 EAST LN
(TWP)
CHURCH ST
0020/0560 (T415)
000843 FT 2 0 64 122 0 00 0109+91
VILLAGE: JACOBS CREEK
NC RA ILROAD ST
BARREN RUN RD
(SR3033 SEG 0010/0000)
0020/0000 LENGTH(AH 3311 BK 0843)

0010/0065 CREEK RD
(T311)
000000 FT 2 0 64 122 7 00 0000+00
NC BA NNING RD
INTER-BK BANNING LAYTON RD
(SR1002 SEG 0010/0000)
MFC BEGIN = D
BK-FAYETTE (26)
0010/0000 LENGTH(AH 0843 BK 0000)

EXTRACT DATE: 12/28/2024 ROADWAY MANAGEMENT SYSTEM PAGE NUMBER: 633
PRINT DATE: 12/30/2024 SLD COUNTY/SR - ANNUAL PRINT COUNTY: WESTMORELAND
DIR: B TOTAL LEN: 2.129 MI. DIST: 12-5 SR: 3027
LEFT MUN: ROSTRAVER T RIGHT MUN: ROSTRAVER T

011241 FT

011241 FT
INTER-AHD MCCLAIN RD

EXTRACT DATE: 12/28/2024 ROADWAY MANAGEMENT SYSTEM PAGE NUMBER: 632
PRINT DATE: 12/30/2024 SLD COUNTY/SR - ANNUAL PRINT COUNTY: WESTMORELAND

DIR: B TOTAL LEN: 2.129 MI. DIST: 12-5 SR: 3027
LEFT MUN: ROSTRAVER T RIGHT MUN: ROSTRAVER T

					(TWP) SMITHTON RD 0040/1747 (SR0981 SEG 0020/2345)
	009494 FT				009494 FT 2 0 64187 0 00 0097+30 5 0040/0000 LENGTH(AH 1747 BK 2521)
DONKEY DR (PRDR)	0030/1130	==			
	006973 FT				006973 FT 2 0 64187 0 00 0072+09 OTHER OVERPASS IS RR X-ING 5 0030/0000 LENGTH(AH 2521 BK 3688)
PORTER RD (T355)	0020/3355	==			
FLACK HOLLOW RD (TWP)	0020/2795	==			
					0020/1105 OTHER OVERPASS IS RR X-ING
	003285 FT				003285 FT 2 0 64187 0 00 0034+94 5 0020/0000 LENGTH(AH 3688 BK 3285)
					0010/2000 FLORA ST (TWP)
	000000 FT				000000 FT 2 0 64187 0 00 0000+00 NC VAN METER RD INTER-BK BANNING RD (T566) MFC BEGIN = D 5 0010/0000 LENGTH(AH 3285 BK 0000)

EXTRACT DATE: 12/28/2024 ROADWAY MANAGEMENT SYSTEM PAGE NUMBER: 631
PRINT DATE: 12/30/2024 SLD COUNTY/SR - ANNUAL PRINT COUNTY: WESTMORELAND

DIR: B TOTAL LEN: 1.777 MI. DIST: 12-5 SR: 3026
LEFT MUN: GREENSBURG C RIGHT MUN: GREENSBURG C

	009031 FT		009382 FT	
			INTER-AHD	PITTSBURGH ST
OTTERMAN ST	INTER-AHD			(SR0119 SEG 0320/0000)
(SR0119 SEG 0323/0000)				MAIN ST
MAIN ST				(SR0066 SEG 0004/0000)
(SR0066 SEG 0010/0000)	0051/2723	==	0050/2308	MAIN ST
				(SR0119 SEG 0310/2252)
WILCOX WY	0051/2595	==	0050/2190	BONONI WY
(CITY)				(CITY)
PENNSYLVANIA AV				PENNSYLVANIA AV
(CITY)	0051/2445	==	0050/2030	(CITY)
MCKEON WY	0051/2280	==	0050/1865	MCKEON WY
(CITY)	0051/2235	==		(CITY)
HARRISON AV				CITY AL
(CITY)				(CITY)
				GINO F PELUSO WY
COLLEGE AV				(CITY)
(CITY)				BELL WY
BELL WY				(CITY)
(CITY)	0051/1925	==	0050/1580	VANNEAR AV
PALLITTA AV	0051/1740	==	0050/1445	(CITY)
(CITY)				PALLITTA AV
				(CITY)
CITY AL	0051/1430	==	0050/1255	MOORE AV
(CITY)			0050/1130	(CITY)
WESTMINISTER AV				WESTMINISTER AV
(CITY)	0051/1175	==	0050/0775	(CITY)
				MOREY PL
CITY AL	0051/1000	==	0050/0640	(CITY)
(CITY)				
CITY AL				

DIR: B TOTAL LEN: 1.777 MI. DIST: 12-5 SR: 3026
LEFT MUN: GREENSBURG C RIGHT MUN: GREENSBURG C

DIR: B	TOTAL LEN: 1.777 MI.	DIST: 12-5	SR: 3026
LEFT MUN: GREENSBURG C		RIGHT MUN: GREENSBURG C	
CITY)	0041/1415	==	
JEFFERSON AV			
CITY)	0041/1370	==	
CITY AL			
CITY)	0041/1215	==	
			WASHINGTON AV
			(CITY)
			WASHINGTON AV
			(CITY)
			0040/1210
			FINFROCK WY
			(CITY)
HAMILTON AV			
(CITY)			
	0041/1060	==	
			0040/0965
			MADISON AV
			(CITY)
CITY AL			
(CITY)	0041/0915	==	
			0040/0860
			JEFFERSON AV
			(CITY)
CARPENTER ST			
(CITY)	0041/0785	==	
CARPENTER AV			
(CITY)	0041/0755	==	
			HAMILTON AV
			(SR3103 SEG 0080/1953)
			HAMILTON AV
			(CITY)
			GREENSBURG
			HEMPFIELD T
CITY AL			
(CITY)	0041/0545	==	
			0040/0510
			FELICE WY
			(CITY)
INCOLN ST			
(TWP)	0041/0420	==	
			0040/0395
			CITY AL
			(CITY)
			CARPENTER ST
			(CITY)
WELLS ST			
(TWP)			
WELLS ST			
(CONN)	0041/0080	==	
GREENSBURG			
HEMPFIELD T	0041/0064	==	
0 00120 3 00 0000+00	004073 FT		
CAMP A RD			
			004703 FT 1 0 00120 0 04 0708+58
			JAMES ST

EXTRACT DATE: 12/28/2024 ROADWAY MANAGEMENT SYSTEM PAGE NUMBER: 628
PRINT DATE: 12/30/2024 SLD COUNTY/SR - ANNUAL PRINT COUNTY: WESTMORELAND

DIR: B TOTAL LEN: 1.777 MI. DIST: 12-5 SR: 3026
LEFT MUN: HEMPFIELD T RIGHT MUN: HEMPFIELD T

(SR8004 SEG 0250/0000) 0041/0000 (CITY)
LENGTH(AH 2235 BK 0797) 0040/0000 LENGTH(AH 2371 BK 1427)

SR 0030
OP ID 64/0030/0270/1575
NC OTTERMAN ST

RAMP B RD
(SR8004 SEG 0010/0635)
RAMP B RD
(SR8004 SEG 0010/0635) 0031/0055
1 0 00120 0 04 0693+38 003276 FT

FROM 8004/0010 SH
(CONN)
WESTVIEW AV
(T814)
MFC BEGIN = B
LENGTH(AH 0797 BK 1519) 0031/0000

001757 FT

000000 FT

0030/1185
0030/0920
0030/0820
(TWP)
FROM ZELLERS ST
(CONN)
TO ZELLERS ST
(CONN)

SR 0030
OP ID 64/0030/0270/1575
NC PITTSBURGH ST

0030/0110
003276 FT
RAMP B RD
(SR8004 SEG 0010/0715)
1 0 00120 0 04 0692+58

WESTVIEW DR
(T814)
FROM 8004/0010 SH
(CONN)
MFC BEGIN = B
LENGTH(AH 1427 BK 1519)
CLAREMONT DR ET
(T648)

0020/0400
001757 FT
MOUNT ODIN DR
(TWP)
1 0 00120 0 04 0678+00
MOUNT ODIN PARK DR
(T791)

0020/0000
LENGTH(AH 1519 BK 1757)
HEMPFIELD
GREENSBURG C

0010/0175
000000 FT
NC TO
MT ODEN PARK RD
(T791)
1 0 00120 0 03 0662+49
LLGATE HILL RD
LINCOLN HW
(SR0030 SEG 0260/0000)
(SR0030 SEG 0261/0000)

INTER-BK
GREENGATE RD
(SR4002 SEG 0010/0000)
MFC BEGIN = B
0010/0000 LENGTH(AH 1757 BK 0000)

EXTRACT DATE: 12/28/2024 ROADWAY MANAGEMENT SYSTEM PAGE NUMBER: 627
PRINT DATE: 12/30/2024 SLD COUNTY/SR - ANNUAL PRINT COUNTY: WESTMORELAND
DIR: B TOTAL LEN: 3.376 MI. DIST: 12-5 SR: 3025
LEFT MUN: WEST NEWTON B RIGHT MUN: WEST NEWTON B

ATOMIC ST

017824 FT



017824 FT MAIN ST
0060/3339 (SR0136 SEG 0050/1360)

EXTRACT DATE: 12/28/2024 ROADWAY MANAGEMENT SYSTEM PAGE NUMBER: 626
PRINT DATE: 12/30/2024 SLD COUNTY/SR - ANNUAL PRINT COUNTY: WESTMORELAND

DIR: B TOTAL LEN: 3.376 MI. DIST: 12-5 SR: 3025
LEFT MUN: WEST NEWTON B RIGHT MUN: WEST NEWTON B

(BORO) 0060/3220 ==
ALLISON ST
(BORO) 0060/2795 ==
HILAND ST
(BORO) 0060/2555 ==
DENNY ST
(BORO) 0060/2295 ==

LOCUST ST
(BORO) 0060/1505 ==

014485 FT

012027 FT

0060/0864 BMS EN 64/3025/0060/0849
2 0 64 121 0 01 0158+18
T YOUGHIOGHE
0060/0849 BMSBG 64/3025/0060/0849
PEMBERTON PL
== (BORO)
== KENSINGTON CT
0060/0370 (BORO)
014485 FT 2 0 64 121 0 01 0150+00
ROBLAN DR
(BORO)
S 0060/0000 LENGTH (AH 3339 BK 2458)
0050/2380 BMS EN 64/3025/0050/2366
2 0 64 121 0 01 0148+76
T YOUGHIOGHE
0050/2366 BMSBG 64/3025/0050/2366
ORR RD
== (BORO)
-- -- WEST NEWTON
0050/1254 ROSTRAVER T

012027 FT 2 0 64 121 0 01 0124+72
422 VERNON DR
(PRDR)
S 0050/0000 LENGTH (AH 2458 BK 3721)

== 0040/0665 ROLLING HILL FARM DR
(PRDR)

EXTRACT DATE: 12/28/2024 ROADWAY MANAGEMENT SYSTEM PAGE NUMBER: 625
PRINT DATE: 12/30/2024 SLD COUNTY/SR - ANNUAL PRINT COUNTY: WESTMORELAND

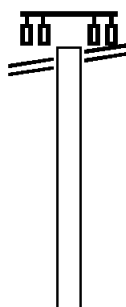
DIR: B TOTAL LEN: 3.376 MI. DIST: 12-5 SR: 3025
LEFT MUN: ROSTRAVER T RIGHT MUN: ROSTRAVER T

	008306 FT		008306 FT	2 0 64121 0 01 0088+01
WILLOWBROOK RD				WILLOWBROOK RD
(T437)	0040/0000	==	5 0040/0000	(T437)
				LENGTH(AH 3721 BK 2814)
			0030/2045	COUNTRY DR
				(TWP)
			0030/1217	PARKVIEW RD
				(TWP)
GALILEO DR	0030/0395	==		
(PRDR)			0030/0114	BIRCH DR
	005492 FT	==		(TWP)
			005492 FT	2 0 64121 0 01 0059+68
			5 0030/0000	LENGTH(AH 2814 BK 2616)
SPRING GROVE BL	0020/1857	==	0020/1857	SPRING GROVE BL
(TWP)				(TWP)
			0020/1375	SONTINO DR
				(TWP)
			0020/0679	EDGEWOOD LN
				(PRDR)
	002876 FT		002876 FT	2 0 64121 0 01 0033+52
				CEDAR CREEK RD
				(T332)
			5 0020/0000	LENGTH(AH 2616 BK 2876)
ELLA DR	0010/0160	==		
(TWP)			0010/0045	ELIZ PERRYOPOLIS RD
				(SR0051 SEG 0091/0490)
	000000 FT	==	000000 FT	(SR0051 SEG 0090/0490)
				2 0 64121 0 00 0000+00
			NC VE	ERNON DR
				ELIZ PERRYOPOLIS RD
				(SR0051 SEG 0091/0490)
				MFC BEGIN = D
			5 0010/0000	LENGTH(AH 2876 BK 0000)

EXTRACT DATE: 12/28/2024 ROADWAY MANAGEMENT SYSTEM PAGE NUMBER: 624
PRINT DATE: 12/30/2024 SLD COUNTY/SR - ANNUAL PRINT COUNTY: WESTMORELAND

DIR: B TOTAL LEN: 1.563 MI. DIST: 12-5 SR: 3024
LEFT MUN: NORTH HUNTINGDON T RIGHT MUN: NORTH HUNTINGDON T

LINCOLN HW 008251 FT
(SR0030 SEG 0051/0470)
(SR0030 SEG 0050/0435) 0030/3310



008251 FT LINCOLN HW
(SR0030 SEG 0051/0470)
(SR0030 SEG 0050/0435)
0030/3310
RETAINING WALL END
BMSID 64/3024/0030/2700
RETAINING WALL BEGIN
BMSID 64/3024/0030/2700
RETAINING WALL END
BMSID 64/3024/0030/2125
RETAINING WALL BEGIN
BMSID 64/3024/0030/2125

EXTRACT DATE: 12/28/2024 ROADWAY MANAGEMENT SYSTEM PAGE NUMBER: 623
PRINT DATE: 12/30/2024 SLD COUNTY/SR - ANNUAL PRINT COUNTY: WESTMORELAND

DIR: B TOTAL LEN: 1.563 MI. DIST: 12-5 SR: 3024
LEFT MUN: NORTH HUNTINGDON T RIGHT MUN: NORTH HUNTINGDON T

MARBURY DR
(TWP)

0030/1010

ORMSBY DR
(TWP)

0030/0235
004941 FT

NIAGARA DR
(TWP)

0020/0635

002520 FT

000000 FT

0030/1102 CORNWELL DR
(TWP)

004941 FT 2 0 64252 0 00 0049+75
629 COLONIAL MANOR DR
(PRDR)
FIVE PINES RD
(TWP)
5 0030/0000 LENGTH(AH 3310 BK 2421)

0020/0080 PARKER DR
(TWP)
0020/0017 BMSID 64/3024/0020/0000
002520 FT 2 0 64252 0 00 0025+30
B LONG RUN
BMSBG 64/3024/0020/0000
5 0020/0000 LENGTH(AH 2421 BK 2520)

0010/1388 RETAINING WALL END
BMSID 64/3024/0010/1340
0010/1340 RETAINING WALL BEGIN
BMSID 64/3024/0010/1340
0010/0820 RETAINING WALL END
BMSID 64/3024/0010/0760
0010/0760 RETAINING WALL BEGIN
BMSID 64/3024/0010/0760
0010/0684 BMSID 64/3024/0010/0663
2 0 64252 0 00 0006+57
BRANCH OF LONG RUN
0010/0663 BMSBG 64/3024/0010/0663
PARKER DR
0010/0610 (TWP)
000000 FT 2 0 64252 0 00 0000+00
NC CO LONIAL MANOR RD
INTER-BK STEWARTSVILLE HOLLOW RD
(SR2022 SEG 0020/1221)
MFC BEGIN = D
BK-ALLEGHENY (02)
5 0010/0000 LENGTH(AH 2520 BK 0000)

EXTRACT DATE: 12/28/2024 ROADWAY MANAGEMENT SYSTEM PAGE NUMBER: 622
PRINT DATE: 12/30/2024 SLD COUNTY/SR - ANNUAL PRINT COUNTY: WESTMORELAND

DIR: B TOTAL LEN: 1.413 MI. DIST: 12-5 SR: 3023
LEFT MUN: ROSTRAVER T RIGHT MUN: ROSTRAVER T

LANTERN LN
(PRDR)

007460 FT

007460 FT
INTER-AHD MARGARET ST
0030/3066 (TWP)

004394 FT

0020/1405

004394 FT 2 0 64087 0 00 0030+71
0030/0000 LENGTH(AH 3066 BK 1640)

0020/1377 BMS EN 64/3023/0020/1333
2 0 64087 0 00 0034+28
POLLOCK RUN
0020/1333 BMSBG 64/3023/0020/1333

002754 FT

0020/0088 TROUP RD
(T509)
0020/0046 BMS EN 64/3023/0020/0000
002754 FT 2 0 64087 0 00 0047+49
POLLOCK RUN
BMSBG 64/3023/0020/0000
0020/0000 LENGTH(AH 1640 BK 2754)

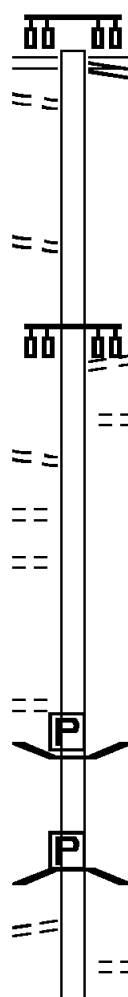
0010/1919 RETAINING WALL END
BMSID 64/3023/0010/0260
0010/1735 RETAINING WALL BEGIN
BMSID 64/3023/0010/0260

000000 FT

000000 FT 2 0 64087 0 00 0075+09
NC CO AL HOLLOW RD
WEST NEWTON RD
(SRO136 SEG 0030/1745)
MFC BEGIN = E
0010/0000 LENGTH(AH 2754 BK 0000)

EXTRACT DATE: 12/28/2024 ROADWAY MANAGEMENT SYSTEM PAGE NUMBER: 621
PRINT DATE: 12/30/2024 SLD COUNTY/SR - ANNUAL PRINT COUNTY: WESTMORELAND

DIR: B TOTAL LEN: 2.461 MI. DIST: 12-5 SR: 3022
LEFT MUN: NORTH HUNTINGDON T RIGHT MUN: NORTH HUNTINGDON T

	012993 FT		012993 FT	LINCOLN HW (SR0030 SEG 0071/0995) (SR0030 SEG 0070/1011)
FROM 0030/0070 SH (CONN)	0050/1730		0050/1850	BANCO PARK RD (SR3049 SEG 0091/0725)
BETHEL RD (TWP)	0050/0060 011143 FT		011143 FT	1 1 00302 0 00 0110+58 (TBK 3055) MAUS DR (TWP)
PINTO DR (TWP)	0040/1280		0050/0000	LENGTH(AH 1850 BK 1728) ST NIKOLAI DR
ASTRO DR (TWP)	0040/0960		0040/1380	(TWP)
JODIE LN (TWP)	0040/0445			
COLT DR (TWP)	0040/0150		0040/0237	RETAINING WALL END BMSID 64/3022/0040/0215
	009415 FT		0040/0215	RETAINING WALL BEGIN BMSID 64/3022/0040/0215
MENZIE RD (TWP)	0030/2665		0040/0019	BMSID 64/3022/0040/0000 BRIDGE POSTED (TONS)
			009415 FT	1 1 00302 0 00 0093+20 SGL 32 COMB
			0040/0000	B LONG RUN BMSBG 64/3022/0040/0000 LENGTH(AH 1728 BK 2971)
			0030/2355	LEMONTREE DR (TWP) HICKORY DR

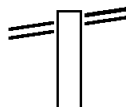
EXTRACT DATE: 12/28/2024 ROADWAY MANAGEMENT SYSTEM PAGE NUMBER: 620
PRINT DATE: 12/30/2024 SLD COUNTY/SR - ANNUAL PRINT COUNTY: WESTMORELAND

DIR: B TOTAL LEN: 2.461 MI. DIST: 12-5 SR: 3022
LEFT MUN: NORTH HUNTINGDON T RIGHT MUN: NORTH HUNTINGDON T

REDSTONE DR (PRDR)	0030/1740	==	==	0030/2070 (TWP) ALDER DR
		==	==	0030/1740 (TWP) LOCUST DR
			==	0030/1440 (TWP)
	006444 FT			006444 FT 1 1 00302 0 00 0063+53 S 0030/0000 LENGTH(AH 2971 BK 3054)
RICHMARK DR (TWP)	0020/1995	==	==	0020/1915 CARL'S WY (PRDR)
JONES RD (TWP)	0020/1220	==	==	0020/0695 GRACELYN LN (PRDR)
CRAIG DR (TWP)	0020/0540	==	==	0020/0215 SHIP LN (PRDR)
	003390 FT		==	003390 FT 1 1 00302 0 00 0032+98 PARK HILL RD (SR3053 SEG 0010/2261) S 0020/0000 LENGTH(AH 3054 BK 3390)
			==	0010/2745 GRINDER LN (PRDR)
			==	0010/1915 TUSSEY LN (PRDR)
FIVE PINES RD (T368)	0010/1850	==		
JOHNSTONS LN (PRDR)	0010/1610	==		
	000000 FT			000000 FT 1 1 00302 0 00 0000+00 NC LINCOLN WY INTER-BK LINCOLN WY (SR2031 SEG 0010/0000) MFC BEGIN = C BK-ALLEGHENY (02) S 0010/0000 LENGTH(AH 3390 BK 0000)

EXTRACT DATE: 12/28/2024 ROADWAY MANAGEMENT SYSTEM PAGE NUMBER: 619
PRINT DATE: 12/30/2024 SLD COUNTY/SR - ANNUAL PRINT COUNTY: WESTMORELAND
DIR: B TOTAL LEN: 3.923 MI. DIST: 12-5 SR: 3021
LEFT MUN: ROSTRAVER T RIGHT MUN: ROSTRAVER T

WEST NEWTON RD 020713 FT
(SR0136 SEG 0020/0000) 0090/2083



020433 FT WEST NEWTON RD
0090/2083 (SR0136 SEG 0020/0000)

EXTRACT DATE: 12/28/2024 ROADWAY MANAGEMENT SYSTEM PAGE NUMBER: 618
PRINT DATE: 12/30/2024 SLD COUNTY/SR - ANNUAL PRINT COUNTY: WESTMORELAND

DIR: B TOTAL LEN: 3.923 MI. DIST: 12-5 SR: 3021
LEFT MUN: ROSTRAVER T RIGHT MUN: ROSTRAVER T

		==	0090/0705	LC TO/ FROM PRDR (PRDR)
		==	0090/0600	BLUEGRASS LN (PRDR)
018630 FT			018350 FT	2 0 64143 0 00 0184+23 MOORES RD (T445)
		==	S 0090/0000	LENGTH(AH 2083 BK 3585)
		==		
		==	0080/2060	WEDDELL DR (T443)
ROCKWOOD RD (T443)	0080/1935	==		
STOCKETT LN (PRDR)	0080/1200	==		
		==	0080/0085	MARKLE RD (T330)
015045 FT		==	014765 FT	2 0 64143 0 00 0148+40 MARKLE RD (T330)
		==	S 0080/0000	LENGTH(AH 3585 BK 3467)
			011298 FT	2 0 64143 0 00 0113+79
011578 FT		S	0070/0000	LENGTH(AH 3467 BK 3000)
		==		
		==	0060/1567	ELIZABETH PERRYOPOLIS R (SR0051 SEG 0150/0000)
		==	0060/1092	ELIZABETH PERRYOPOLIS R (SR0051 SEG 0151/0000)
008578 FT			008298 FT	2 0 64143 0 00 0084+10

EXTRACT DATE: 12/28/2024 ROADWAY MANAGEMENT SYSTEM PAGE NUMBER: 617
PRINT DATE: 12/30/2024 SLD COUNTY/SR - ANNUAL PRINT COUNTY: WESTMORELAND

DIR: B TOTAL LEN: 3.923 MI. DIST: 12-5 SR: 3021
LEFT MUN: ROSTRAVER T RIGHT MUN: ROSTRAVER T

DONORA RD
(T433)

0060/0000

005485 FT

003465 FT

NC SALEM CHURCH RD
S 0060/0000 LENGTH(AH 3000 BK 3093)
RETAINING WALL END
BMSID 64/3021/0050/1960
RETAINING WALL BEGIN
BMSID 64/3021/0050/1960
RETAINING WALL END
BMSID 64/3021/0050/1175
RETAINING WALL BEGIN
BMSID 64/3021/0050/1175
RETAINING WALL END
BMSID 64/3021/0050/0507
RETAINING WALL BEGIN
BMSID 64/3021/0050/0507
BMSID 64/3021/0050/0000
005205 FT 2 0 64143 0 00 0052+51
WEBSTER HOLLOW RUN
BMSBG 64/3021/0050/0000
S 0050/0000 LENGTH(AH 3093 BK 2020)
0040/1460 BMSID 64/3021/0040/1448
2 0 64143 0 00 0046+84
OWLS NEST LN
(PRDR)
T MONONGAHEL
0040/1448 BMSBG 64/3021/0040/1448
RETAINING WALL END
BMSID 64/3021/0040/0580
RETAINING WALL BEGIN
BMSID 64/3021/0040/0580
0040/0800
003185 FT 2 0 64143 0 00 0032+41
KENNEDY AV
(T429)
S 0040/0000 LENGTH(AH 2020 BK 3185)
RETAINING WALL END
BMSID 64/3021/0030/2905
RETAINING WALL BEGIN
BMSID 64/3021/0030/2905
RETAINING WALL END
BMSID 64/3021/0030/2637
RETAINING WALL BEGIN
BMSID 64/3021/0030/2637
FELLSBURG RD
(SR3008 SEG 0010/0000)
0030/2255 BMSID 64/3021/0030/2165
0030/2181 0 0 00000 0 00 0000+00
B WEBSTER H

EXTRACT DATE: 12/28/2024 ROADWAY MANAGEMENT SYSTEM PAGE NUMBER: 616
PRINT DATE: 12/30/2024 SLD COUNTY/SR - ANNUAL PRINT COUNTY: WESTMORELAND

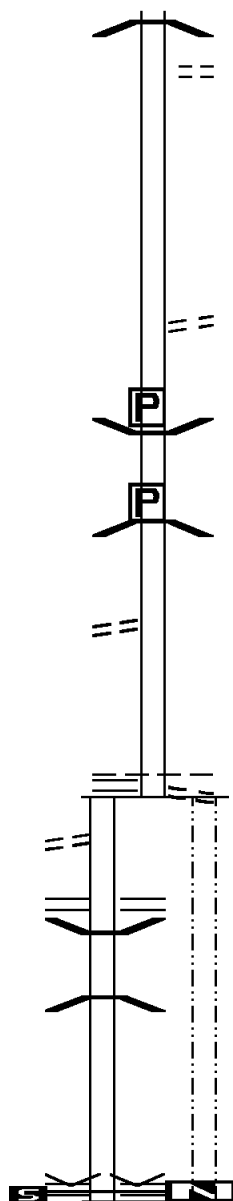
DIR: B TOTAL LEN: 3.923 MI.
LEFT MUN: ROSTRAVER T

DIST: 12-5 SR: 3021
RIGHT MUN: ROSTRAVER T

TO 3019/0020 SH
(CONN)

0030/0175
000280 FT

HIGH ST
(SR3019 SEG 0020/0613) 0030/0000
TO 0906/0160 SH
(CONN) 0011/0250
WEBSTER RD
(SR0906 SEG 0161/0000)
(SR0906 SEG 0160/0000) 0011/0155
BMSID 64/3021/0011/0065 0011/0090
0 0 0000 0 00 0000+00
WEBSTER HOLL
BMSBG 64/3021/0011/0065 0011/0065
1 1 00143 1 00 0000+00 000000 FT
VILLAGE: WEBSTER
NC WEBSTER HOLLOW RD
WEBSTER RD
(SR0906 SEG 0160/0000)
(SR0906 SEG 0161/0000)
MFC BEGIN = D
LENGTH(AH 0280 BK 0000) 0011/0000



0030/2165 BMSBG 64/3021/0030/2165
CREEKSIDE LN
0030/2135 (PRDR)

RETAINING WALL END
0030/1360 BMSID 64/3021/0030/1028
RETAINING WALL END
0030/0790 BMSID 64/3021/0030/0584
RETAINING WALL BEGIN
0030/0758 BMSID 64/3021/0030/1028
RETAINING WALL BEGIN
0030/0734 BMSID 64/3021/0030/0584
RANKIN RD
0030/0470 (T427)
RETAINING WALL END
0030/0446 BMSID 64/3021/0030/0235
BMSID 64/3021/0030/0400
0030/0430 BRIDGE POSTED (TONS)
0 0 0000 0 00 0000+00
SGL 10 COMB
WEBSTER HOLL
0030/0400 BMSBG 64/3021/0030/0400
RETAINING WALL BEGIN
0030/0246 BMSID 64/3021/0030/0235

000000 FT 2 0 64143 0 00 0001+25
NC WEBSTER HOLLOW RD
FROM 0906/0150 SH
(CONN)
ROSTRAVER

0030/0000 LTH AH 003185 BK 000100

000000 FT
7010/0000 LTH AH 000100 BK 000000

EXTRACT DATE: 12/28/2024 ROADWAY MANAGEMENT SYSTEM PAGE NUMBER: 615
PRINT DATE: 12/30/2024 SLD COUNTY/SR - ANNUAL PRINT COUNTY: WESTMORELAND

DIR: B TOTAL LEN: 2.472 MI. DIST: 12-5 SR: 3020
LEFT MUN: NORTH HUNTINGDON T RIGHT MUN: NORTH HUNTINGDON T

	013054 FT		013054 FT	INTER-AHD	TEDDY DR (TWP) LINCOLN HW (SR0030 SEG 0131/1210) (SR0030 SEG 0130/1220)
FROM 0030/0130 SH			0050/1510		
(CONN)	0050/1365				
MAGILL DR	0050/0910				
(PRDR)					
	011544 FT		0050/0465	MILLS DR (PRDR)	
			011544 FT	0 0 00000 0 00 0000+00	
				PRIVATE DR	
				(PRDR)	
				LENGTH (AH 1510 BK 2022)	
NORWIN AV	0040/1405		0040/1405	BMSBN 64/3020/0040/1229	
(TWP)			0040/1242	2 0 64251 0 01 0114+81	
				BARNES RUN	
				BMSBG 64/3020/0040/1229	
				DELAWARE AV	
				(TWP)	
				LAKEVIEW DR	
2 0 64251 0 01 0094+90 009522 FT			009522 FT	(T528)	
CARUTHERS LN					

EXTRACT DATE: 12/28/2024 ROADWAY MANAGEMENT SYSTEM PAGE NUMBER: 614
PRINT DATE: 12/30/2024 SLD COUNTY/SR - ANNUAL PRINT COUNTY: WESTMORELAND

DIR: B TOTAL LEN: 2.472 MI. DIST: 12-5 SR: 3020
LEFT MUN: NORTH HUNTINGDON T RIGHT MUN: NORTH HUNTINGDON T

(T528)	0040/0000	==	5 0040/0000 LENGTH(AH 2022 BK 3530)
BARNEBY CT			
(TWP)	0030/3255	==	
VICTORIA LN			
(TWP)	0030/2945	==	
		==	
			0030/2210 BALDOC DR
PEMBROKE CR			(TWP)
(TWP)	0030/1405	==	
	005992 FT		005992 FT 2 0 64251 0 00 0059+53
BUCKINGHAM PL			5 0030/0000 LENGTH(AH 3530 BK 2695)
(TWP)	0020/2265	==	
		==	
		==	0020/2070 HAHNTOWN WENDEL RD
		==	(SR3063 SEG 0040/0000)
		==	IPNAR RD
		==	0020/1645 (T442)
		==	
			0020/0180 DOMINICK DR
			(PRDR)
	003297 FT		2 0 64251 0 00 0033+08
			5 0020/0000 LENGTH(AH 2695 BK 3297)
		==	
		==	0010/2580 PEREGRINE DR
		==	(TWP)
		==	PEREGRINE DR
		==	0010/2485 (TWP)
FAIRVIEW DR			
(T424)	0010/1965	==	
		==	
			0010/1105 FALCON RIDGE DR
			(TWP)
	000000 FT		000000 FT 2 0 64251 0 00 0000+00
			NC BA BARNES LAKE RD
			CLAY PK
			(CNTY)
			INTER-BK IVANHOE DR
			(TWP)
			MFC BEGIN = D
			5 0010/0000 LENGTH(AH 3297 BK 0000)

EXTRACT DATE: 12/28/2024 ROADWAY MANAGEMENT SYSTEM PAGE NUMBER: 613
PRINT DATE: 12/30/2024 SLD COUNTY/SR - ANNUAL PRINT COUNTY: WESTMORELAND

DIR: B TOTAL LEN: .116 MI. DIST: 12-5 SR: 3019
LEFT MUN: ROSTRAVER T RIGHT MUN: ROSTRAVER T

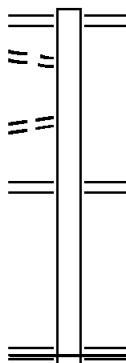
FROM 3021/0030 SH
(CONN)
THIRD ST
(T312)

000613 FT

0020/0502

0020/0258

000000 FT



000613 FT WEBSTER HOLLOW RD
0020/0613 (SR3021 SEG 0030/0000)

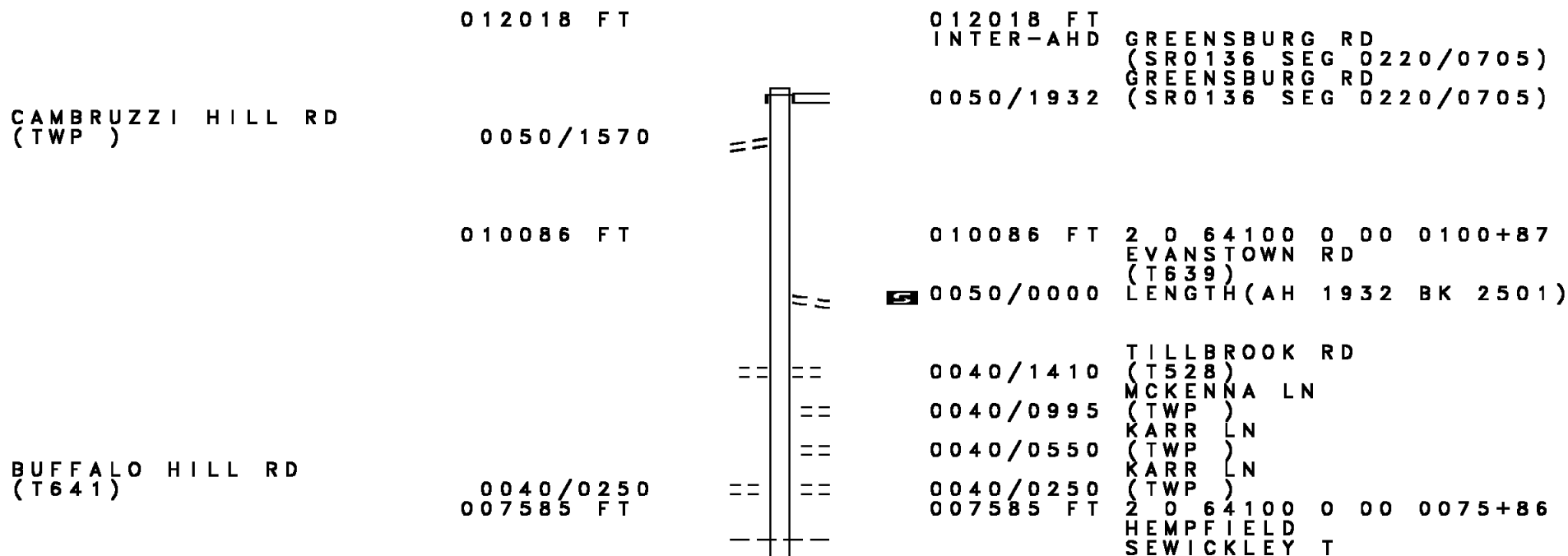
NC HIGH ST
WEBSTER RD
(SR0906 SEG 0161/0390)
0020/0135 (SR0906 SEG 0160/0345)
000000 FT 1 1 0014 3 0 00 0354+10

NC KLINE ST
WEBSTER RD
(SR0906 SEG 0160/0345)
(SR0906 SEG 0161/0390)
MFC BEGIN = E

0020/0000 LENGTH(AH 0613 BK 0000)

EXTRACT DATE: 12/28/2024 ROADWAY MANAGEMENT SYSTEM PAGE NUMBER: 612
PRINT DATE: 12/30/2024 SLD COUNTY/SR - ANNUAL PRINT COUNTY: WESTMORELAND

DIR: B TOTAL LEN: 2.276 MI. DIST: 12-5 SR: 3018
LEFT MUN: HEMPFIELD T RIGHT MUN: HEMPFIELD T



EXTRACT DATE: 12/28/2024 ROADWAY MANAGEMENT SYSTEM PAGE NUMBER: 611
PRINT DATE: 12/30/2024 SLD COUNTY/SR - ANNUAL PRINT COUNTY: WESTMORELAND

DIR: B TOTAL LEN: 2.276 MI. DIST: 12-5 SR: 3018
LEFT MUN: HEMPFIELD T RIGHT MUN: HEMPFIELD T

CLOPPER ST
(T356)

0030/1980

2 0 64100 0 00 0048+92 004903 FT
WENDEL RD
(SR3069 SEG 0010/0000) 0030/0000
ANDREW ST
(T929) 0020/2324

OCEAN ST
(T416)

0010/0353
000000 FT

0040/0000 LENGTH(AH 2501 BK 2682)

EVANSTOWN RD
(T639)
NC EVANSTOWN RD

004903 FT

0030/0000 LENGTH(AH 2682 BK 2786)

0020/1293 BMS EN 64/3018/0020/1224
2 0 64100 0 00 0033+51

0020/1224 BMSBG 64/3018/0020/1224
L SEWICKLEY

0020/0729 RETAINING WALL END
BMSID 64/3018/0020/0663

0020/0663 RETAINING WALL BEGIN
BMSID 64/3018/0020/0663

0020/0328 EIGHTH ST
(T355)

002117 FT 2 0 64100 0 00 0021+19
SEVENTH ST

0020/0000 LENGTH(AH 2786 BK 2117)

0010/1761 SIXTH ST
(T422)

0010/1407 FIFTH ST
(T398)

0010/1064 FOURTH ST
(T408)

0010/0708 THIRD ST
(T418)

0010/0353 SECOND ST
(T416)

000000 FT 2 0 64100 0 00 0000+00
NC SEWICKLEY AV

INTER-BK PIKE ST
(TWP)

DEXTER ST
(TWP)

0010/0000 MFC BEGIN = D
LENGTH(AH 2117 BK 0000)

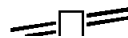
EXTRACT DATE: 12/28/2024 ROADWAY MANAGEMENT SYSTEM PAGE NUMBER: 610
PRINT DATE: 12/30/2024 SLD COUNTY/SR - ANNUAL PRINT COUNTY: WESTMORELAND

DIR: B TOTAL LEN: 1.827 MI. DIST: 12-5 SR: 3017
LEFT MUN: ROSTRAVER T RIGHT MUN: ROSTRAVER T

009645 FT	==	009645 FT MCKENRY DR
	==	0030/2828 (TWP)
		B CEDAR CK.
		STRUCTURE LENGTH 9 FT
		BMSID 64/3017/0030/2615
006817 FT		
		006817 FT 2 0 64223 0 01 0032+42
		5 0030/0000 LENGTH(AH 2828 BK 3031)
003786 FT		
		003786 FT 2 0 64223 0 01 0002+01
		NC NICHOLLS HILL RD
		5 0020/0000 LENGTH(AH 3031 BK 3786)
MATTY DR		
(TWP)		
CARING LN		
(PRDR)		
0010/3205	==	
0010/2610	==	
PEIRSOL RD		
(SR3015 SEG 0010/0000)	==	
0010/1715		
000000 FT		
		0010/0083 BMS EN 64/3017/0010/0000
		000000 FT 2 0 64223 0 00 0000+00
		NC CRAWFORD LN
		INTER-BK CRAWFORD LN
		(TWP)
		SR 0070
		BMSBG 64/3017/0010/0000
		MFC BEGIN = E
		5 0010/0000 LENGTH(AH 3786 BK 0000)

EXTRACT DATE: 12/28/2024 ROADWAY MANAGEMENT SYSTEM PAGE NUMBER: 609
PRINT DATE: 12/30/2024 SLD COUNTY/SR - ANNUAL PRINT COUNTY: WESTMORELAND
DIR: B TOTAL LEN: 12.816 MI. DIST: 12-5 SR: 3016
LEFT MUN: HEMPFIELD T RIGHT MUN: HEMPFIELD T

WEST NEWTON ST 067668 FT
(SR0136 SEG 0320/0000) 0220/3428



067668 FT WEST NEWTON ST
0220/3428 (SR0136 SEG 0320/0000)

EXTRACT DATE: 12/28/2024 ROADWAY MANAGEMENT SYSTEM PAGE NUMBER: 608
PRINT DATE: 12/30/2024 SLD COUNTY/SR - ANNUAL PRINT COUNTY: WESTMORELAND

DIR: B TOTAL LEN: 12.816 MI. DIST: 12-5 SR: 3016
LEFT MUN: HEMPFIELD T RIGHT MUN: HEMPFIELD T

FOR SR 0136 AND 3016
(CONN)
BUS GARAGE RD
(T667)

0220/3020

0220/2436

0220/2436 BUS GARAGE RD
(T667)

064240 FT

0220/0085 DOWN HOME LN
064240 FT (PRDR)
2 0 64108 0 00 0260+55
0220/0000 LENGTH(AH 3428 BK 3315)

HENRY FARM LN
(PRDR)

0210/1695

MILLERS WY
(PRDR)

0210/0285
060925 FT

060925 FT 2 0 64108 0 00 0227+40
WHITEHEAD RD
(T663)
0210/0000 LENGTH(AH 3315 BK 3172)
KELEMMY LN
(PRDR)
0200/2600 BMSSEN 64/3016/0200/1867
0200/2172 0 0 00000 0 00 0000+00
PA 66
0200/1867 BMSBG 64/3016/0200/1867

CRIBB STATION RD
(T678)

0200/1045

2 0 64108 0 00 0195+79 057753 FT
SCHOOLHOUSE LN
(PRDR)
DIRADO LN
(PRDR)

0200/0000

0190/2807

0200/0530 LAUREL VIEW LN
057753 FT (PRDR)
DEPOT ST
(SR2012 SEG 0010/0000)
0200/0000 LENGTH(AH 3172 BK 3076)
SHRADER HOLLOW RD
(T678)
BASSET LN
(PRDR)
0190/2680

MCGINNIS LN

EXTRACT DATE: 12/28/2024 ROADWAY MANAGEMENT SYSTEM PAGE NUMBER: 607
PRINT DATE: 12/30/2024 SLD COUNTY/SR - ANNUAL PRINT COUNTY: WESTMORELAND

DIR: B TOTAL LEN: 12.816 MI. DIST: 12-5 SR: 3016
LEFT MUN: HEMPFIELD T RIGHT MUN: HEMPFIELD T

	054677 FT	==	0190/1510 (PRDR)	
		==	FREE STONE LN	
			0190/0975 (PRDR)	
			054677 FT 2 0 64108 0 00 0159+27	
FIRE BIRD LN			5 0190/0000 LENGTH(AH 3076 BK 3286)	
(PRDR)	0180/2715	==		
		==		
WHIGHAM RD		==	0180/0750 CENTERVILLE RD	
(T745)	0180/0680	==	(T745)	
			LC FOR CENTERVILLE RD	
	051391 FT		0180/0680 (CONN)	
			051391 FT 2 0 64108 0 00 0126+39	
			5 0180/0000 LENGTH(AH 3286 BK 3480)	
ARONA RD			ARONA RD	
(SR3071 SEG 0070/0000)	0170/1869		(SR3071 SEG 0070/0000)	
			0170/1869	
			0170/1775	
			BMSBN 64/3016/0170/1575	
			2 0 64108 0 00 0092+02	
			1-76	
EMERGENCY RAMP RD			BMSBG 64/3016/0170/1575	
(GOVT)	0170/1410		GRIFFITH RD	
			0170/1410 (TWP)	
2 0 64108 0 00 0092+02	047911 FT		047911 FT	
HILEWICK DR				
(PRDR)	0170/0000		5 0170/0000 LENGTH(AH 3480 BK 3168)	
CHELLMAN LN				
(PRDR)	0160/1995			
	044743 FT		044743 FT 2 0 64108 0 00 0065+95	

EXTRACT DATE: 12/28/2024 ROADWAY MANAGEMENT SYSTEM PAGE NUMBER: 606
PRINT DATE: 12/30/2024 SLD COUNTY/SR - ANNUAL PRINT COUNTY: WESTMORELAND

DIR: B TOTAL LEN: 12.816 MI. DIST: 12-5 SR: 3016
LEFT MUN: HEMPFIELD T RIGHT MUN: HEMPFIELD T

LIBERTY HILL RD
(T534)

0150/2570

2 0 64108 0 00 0032+82 041430 FT
LADYSMITH RD
(T470)

0150/0000

HUGHES LN
(PRDR)

0140/1980

038144 FT

MAIN ST
(SR0136 SEG 0200/1035) 0130/2605

038144 FT

== LOGAN RD
(T536)
== 0160/0000 LENGTH(AH 3168 BK 3313)
== 0150/2785 SCHWARTZ PARK LN
(PRDR)

== 0150/2542 PIVIK DR
(TWP)

041430 FT

== 0150/0000 LENGTH(AH 3313 BK 3286)

== 0140/2375 HOPELAND LN
(PRDR)

== 0140/1720 RIMROCK LN
(PRDR)
NC MIDDLETOWN RD

0140/1439 HEMPFIELD
MADISON B

038144 FT 2 0 64108 0 00 0000+00
MAIN ST
(SR3037 SEG 0200/2403)
NC MADISON HEIGHTS RD

INTER-BK WEST NEWTON RD
(SR0136 SEG 0200/0000)
MAIN ST
(SR0136 SEG 0200/0000)
MFC BEGIN = D

== 0140/0000 LTH AH 003286 BK 001045
038144 FT
7134/0000 LTH AH 001045 BK 002605
INTER-AHD MAIN ST
0130/2605 (SR0136 SEG 0200/1035)
FIREHALL LN
== 0130/2450 (PRDR)

EXTRACT DATE: 12/28/2024 ROADWAY MANAGEMENT SYSTEM PAGE NUMBER: 605
PRINT DATE: 12/30/2024 SLD COUNTY/SR - ANNUAL PRINT COUNTY: WESTMORELAND

DIR: B TOTAL LEN: 12.816 MI. DIST: 12-5 SR: 3016
LEFT MUN: MADISON B RIGHT MUN: MADISON B

WENTZEL LOOP RD (PRDR)	0130/2405	==	
WENTZEL LOOP RD (PRDR)	0130/1845	==	
		--	0130/1387 MADISON
		==	HEMPFIELD T
		--	LORD LN
		==	(PRDR)
		--	HEMPFIELD
			SEWICKLEY T
	035539 FT		035539 FT 2 0 64106 0 00 0091+23
			5 0130/0000 LENGTH(AH 2605 BK 3156)
OWL LN (PRDR)	0120/2505	==	
		==	
SABRINA RD (PRDR)	0120/0970	==	0120/1020 MORRIS RD
			(T528)
	032383 FT		032383 FT 2 0 64106 0 00 0059+67
			5 0120/0000 NC HERMINE RD LENGTH(AH 3156 BK 2510)
KALAMAZOO RD (T528)	0110/1680	==	
		==	
		==	0110/0842 HIGHBERGER RD (TBK 3061
			(TWP)
2 0 64106 0 00 0034+57 029873 FT DUTCHTOWN RD (T334)	0110/0000	==	029873 FT SEWICKLEY
		--	SOUTH HUNTINGDON T
			5 0110/0000 LENGTH(AH 2510 BK 3457)
SIXTH ST ET (T355)	0100/1730	==	
		==	0100/1730 WINELAND DR
			(T355)
FOURTH ST (T530)	0100/0750	==	
			MEADOW LN

EXTRACT DATE: 12/28/2024 ROADWAY MANAGEMENT SYSTEM PAGE NUMBER: 604
PRINT DATE: 12/30/2024 SLD COUNTY/SR - ANNUAL PRINT COUNTY: WESTMORELAND

DIR: B TOTAL LEN: 12.816 MI.
LEFT MUN: SOUTH HUNTINGDON T

DIST: 12-5 SR: 3016
RIGHT MUN: SOUTH HUNTINGDON T

2 0 64106 0 00 0000+00 026416 FT
HIGHLAND RD
(T408)

0100/0000
026416 FT

MAIN ST
(CNTY)

0090/3079

DEXTER ST
(T406)
MEDIC ST
(T319)

0090/2595

0090/2265

WEST NEWTON RD
(T402)

0090/1921

2 0 64102 0 00 0171+78 023337 FT
RAILROAD ST
(T561)

0090/0000

NATURE LN
(PRDR)

0080/2230

2 0 64102 0 00 0196+56 020859 FT
DICK STATION RD
(TBC)

0080/0000

0100/0410 (T326)
026416 FT DISON RD
INTER-BK HIGHLAND AV
(CNTY)
5 0100/0000 LTH AH 003457 BK 000589
026416 FT
7094/0000 LTH AH 000589 BK 003079
INTER-AHD HIGHLAND AV
(CNTY)
0090/3079 SEWICKLEY T
WILPS DR
0090/2804 (T500)

HERMINIE WEST NEWTON RD
(SR3057 SEG 0040/2597)
0090/1921 MFC BEGIN = E

CLINTON ST
(T927)
0090/1279
HEATHER DR
(TWP)
0090/0920

023337 FT

5 0090/0000 LENGTH(AH 3079 BK 2478)
0080/2373 BMSBN 64/3016/0080/2319
2 0 64104 0 01 0172+79
L SEWICKLEY
0080/2319 BMSBG 64/3016/0080/2319

020859 FT REED LN
(TWP)
5 0080/0000 LENGTH(AH 2478 BK 3577)

0070/2115 ARROWHEAD LN
(PRDR)

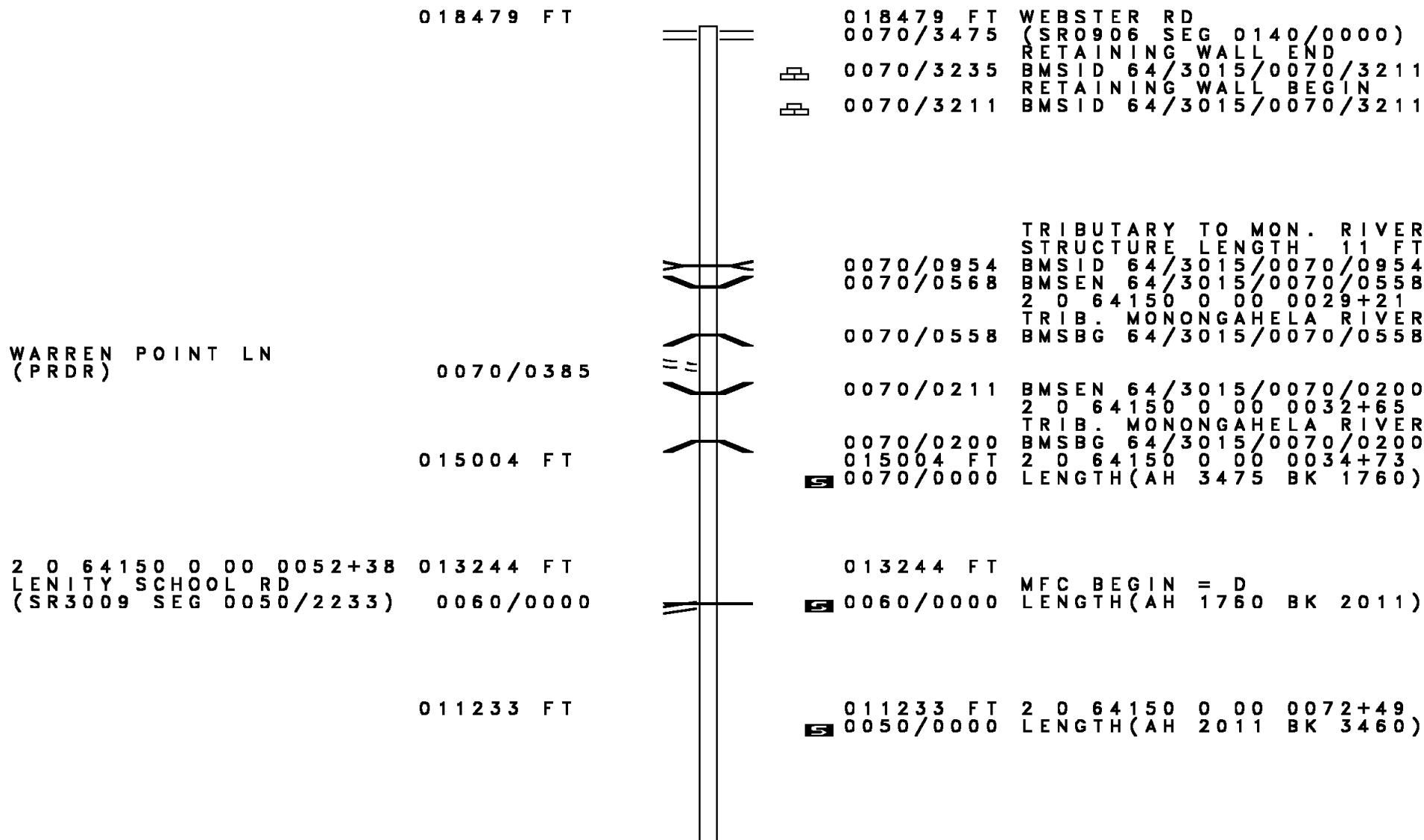
EXTRACT DATE: 12/28/2024 ROADWAY MANAGEMENT SYSTEM PAGE NUMBER: 603
PRINT DATE: 12/30/2024 SLD COUNTY/SR - ANNUAL PRINT COUNTY: WESTMORELAND

DIR: B TOTAL LEN: 12.816 MI. DIST: 12-5 SR: 3016
LEFT MUN: SEWICKLEY T RIGHT MUN: SEWICKLEY T

	017282 FT			017282 FT 2 0 64104 0 00 0173+55 S 0070/0000 LENGTH(AH 3577 BK 1708)
				B L SEWICKLE STRUCTURE LENGTH 28 FT 0060/0683 BMSID 64/3016/0060/0683
SLAUGHTER HOLLOW RD (T342)	015574 FT 0060/0000			015574 FT 2 0 64104 0 00 0156+47 VILLAGE: COWANSBURG S 0060/0000 LENGTH(AH 1708 BK 3689) 0050/3677 BMSID 64/3016/0050/3666 2 0 64104 0 00 0156+11 B SEWICKLEY 0050/3666 BMSBG 64/3016/0050/3666
				0050/2605 BMSID 64/3016/0050/2535 2 0 64104 0 00 0144+99 L SEWICKLEY 0050/2535 BMSBG 64/3016/0050/2535 CARNEGIE RD 0050/2185 (T400)
				0050/0062 BMSID 64/3016/0050/0000 011885 FT 2 0 64104 0 00 0119+71 L SEWICKLEY BMSBG 64/3016/0050/0000 S 0050/0000 LENGTH(AH 3689 BK 2340)
NEFFS LN (T625)	0040/1670			
	009545 FT			009545 FT 2 0 64104 0 00 0095+94 S 0040/0000 LENGTH(AH 2340 BK 2194)

DIR: B TOTAL LEN: 12.816 MI. DIST: 12-5 SR: 3016
LEFT MUN: SEWICKLEY T RIGHT MUN: SEWICKLEY T

EXTRACT DATE: 12/28/2024 ROADWAY MANAGEMENT SYSTEM PAGE NUMBER: 601
PRINT DATE: 12/30/2024 SLD COUNTY/SR - ANNUAL PRINT COUNTY: WESTMORELAND
DIR: B TOTAL LEN: 3.500 MI. DIST: 12-5 SR: 3015
LEFT MUN: ROSTRAVER T RIGHT MUN: ROSTRAVER T



EXTRACT DATE: 12/28/2024 ROADWAY MANAGEMENT SYSTEM PAGE NUMBER: 600
PRINT DATE: 12/30/2024 SLD COUNTY/SR - ANNUAL PRINT COUNTY: WESTMORELAND

DIR: B TOTAL LEN: 3.500 MI. DIST: 12-5 SR: 3015
LEFT MUN: ROSTRAVER T RIGHT MUN: ROSTRAVER T

	007773 FT		007773 FT	2 0 64150 0 00 0107+20
			NC TURKEY HOLLOW RD	
			FELLS CHURCH RD	
			(SR3109 SEG 0010/0000)	
ROSTRAVER RD			ROSTRAVER RD	
(SR0201 SEG 0090/0000)	0040/0000		(SR0201 SEG 0090/0000)	
	007773 FT		LTH AH 003460 BK 001055	
			007773 FT	
			7032/0000	LTH AH 001055 BK 002742
			INTER-AHD	ROSTRAVER RD
				(SR0201 SEG 0090/1050)
			0030/2742	ROSTRAVER RD
				(SR0201 SEG 0090/1050)
			0030/1240	EMERALD LN
				(PRDR)
	005031 FT		005031 FT	2 0 64222 0 00 0050+38
GEMSTONE LN			0030/0000	LENGTH(AH 2742 BK 2385)
(PRDR)	0020/1960			
	002646 FT		002646 FT	2 0 64222 0 00 0026+46
			0020/0000	LENGTH(AH 2385 BK 2646)
	000000 FT		000000 FT	2 0 64222 0 00 0000+00
			NC PE	IRSOL RD
				CRAWFORD LN
				(SR3017 SEG 0010/1715)
				MFC BEGIN = E
			0010/0000	LENGTH(AH 2646 BK 0000)

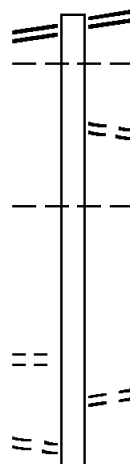
EXTRACT DATE: 12/28/2024 ROADWAY MANAGEMENT SYSTEM PAGE NUMBER: 599
 PRINT DATE: 12/30/2024 SLD COUNTY/SR - ANNUAL PRINT COUNTY: WESTMORELAND
 DIR: E TOTAL LEN: 4.125 MI. DIST: 12-5 SR: 3014
 LEFT MUN: NEW STANTON B RIGHT MUN: NEW STANTON B

CENTER AV 021777 FT
 (SR3093 SEG 0090/0635) 0080/2028

019749 FT

FAUST HILL RD
 (PRDR) 0070/1656

WELTZ ST
 (TWP)



021782 FT CENTER AV
 0080/2028 (SR3093 SEG 0090/0635)

0080/1514 NEW STANTON
 0080/1290 HEMPFIELD T
 (TWP) CLIFFSIDE LN

0080/0237 HEMPFIELD
 019754 FT HUNKER B
 0080/0000 LENGTH(AH 2028 BK 2708) 0 03 0345+78

0070/1335 LEE LN
 (PRDR)

EXTRACT DATE: 12/28/2024 ROADWAY MANAGEMENT SYSTEM PAGE NUMBER: 598
PRINT DATE: 12/30/2024 SLD COUNTY/SR - ANNUAL PRINT COUNTY: WESTMORELAND

DIR: E TOTAL LEN: 4.125 MI. DIST: 12-5 SR: 3014
LEFT MUN: HUNKER B RIGHT MUN: HUNKER B

OLIVE ST (TWP)	0070/0810	==			
	017041 FT	==	==	0070/0450 017046 FT	CONSTITUTION AV (TWP) 2 0 64 164 0 03 0318+70 WALNUT AV (TWP)
DIVISION ST (TWP) CENTER AV (TWP) RAILROAD AV (T666)	0060/3015 0060/2855 0060/2520	== == ==	== == ==	5 0070/0000	LENGTH(AH 2708 BK 3179)
		+++++		0060/2458	(AAR 544399E)#TRKS 01
		---		0060/1962	HUNKER HEMPFIELD T NC BRIDGE ST
		==		0060/1960	NEW STANTON RUFFS DALE (SR3089 SEG 0140/2021)
		==		0060/1656	BMSBN 64/3014/0060/1530 2 0 64 164 0 03 0302+24
		==		0060/1530	SEWICKLEY CK BMSBG 64/3014/0060/1530
		==		0060/1240	PENN VALLEY RD (T465)
HUNKER LUMBER RD (T645)	0060/0325 013862 FT	==		0060/0016 013867 FT	BMSBN 64/3014/0060/0000 2 0 64 164 0 03 0287+03 B SEWICKLEY
		==		5 0060/0000	BMSBG 64/3014/0060/0000 LENGTH(AH 3179 BK 3159)
		==		0050/2250	STAMM FARM LN (PRDR)
HEMPFIELD NEW STANTON B	0050/1392	---		0050/1001	B SEWICKLEY STRUCTURE LENGTH 14 FT BMSID 64/3014/0050/1001
		==		0050/0890	MARGINAL RD (TWP)
		==		0050/0775	SR 0070 EB OP ID 64/0070/0554/2035 SR 0070 WB

EXTRACT DATE: 12/28/2024 ROADWAY MANAGEMENT SYSTEM PAGE NUMBER: 597
PRINT DATE: 12/30/2024 SLD COUNTY/SR - ANNUAL PRINT COUNTY: WESTMORELAND

DIR: E TOTAL LEN: 4.125 MI.
LEFT MUN: NEW STANTON B

DIST: 12-5 SR: 3014
RIGHT MUN: HEMPFIELD T

2 0 64164 0 02 0254+38 010703 FT
BROADVIEW RD
(T645) 0050/0000

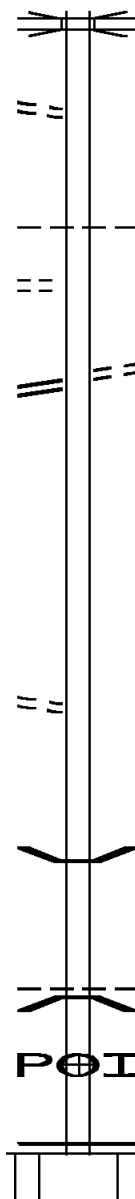
NEW STANTON
HEMPFIELD T 0040/1056
COOL WINDS LN
(PRDR) 0040/0555
008255 FT

SEANOR CHURCH RD
(SR3075 SEG 0010/0000) 0040/0000

2 0 64164 0 02 0191+92 004466 FT
RUSS MOORE RD
(TWP) 0030/0000

002360 FT

001030 FT



0050/0705 OP ID 64/0070/0555/2025

010708 FT

5 0050/0000 LENGTH(AH 3159 BK 2448)

008260 FT 2 0 64164 0 02 0229+85
FOX SCHOOL RD
(T538)

5 0040/0000 LENGTH(AH 2448 BK 3789)

004471 FT

5 0030/0000 LENGTH(AH 3789 BK 2106)
NC HUNKER WALTZ MILL RD

0020/0015 BMS EN 64/3014/0020/0000
002365 FT 2 0 64164 0 02 0170+86

SEWICKLEY CK
BMSBG 64/3014/0020/0000
HEMPFIELD
SEWICKLEY T
5 0020/0000 LENGTH(AH 2106 BK 1330)

0014/0260 (APRA) WESTINGHOUSE
001035 FT 0 0 00000 0 00 0000+00

5 0014/0000 LENGTH(AH 1330 BK 1035)
MFC BEGIN = E

EXTRACT DATE: 12/28/2024 ROADWAY MANAGEMENT SYSTEM PAGE NUMBER: 596
PRINT DATE: 12/30/2024 SLD COUNTY/SR - ANNUAL PRINT COUNTY: WESTMORELAND

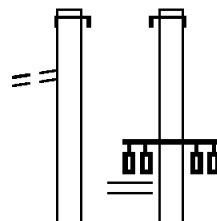
DIR: E TOTAL LEN: 4.125 MI. DIST: 12-5 SR: 3014
LEFT MUN: SEWICKLEY T RIGHT MUN: SEWICKLEY T

FOR SR 3014E TO 3014W 0 (CONN) SEWICKLEY - HUNKER RD (TWP)	0005/0900		0004/0900	FOR SR 3014E TO 3014W 0 (CONN) SEWICKLEY - HUNKER RD (TWP)
				SEWICKLEY - HUNKER RD (TWP)
				RAMP B RD (SR8032 SEG 0502/0580)
			0004/0800	RAMP B RD (SR8032 SEG 0502/0580)
				INTERLOOP B RD (SR8032 SEG 0512/0000)
				INTERLOOP B RD (SR8032 SEG 0512/0000)
			0004/0700	SEWICKLEY - HUNKER RD (TWP)
SEWICKLEY - HUNKER RD (TWP)				SEWICKLEY - HUNKER RD (TWP)
FOR SR 3014W TO 3014E 0 (CONN)	0005/0600		0004/0600	FOR SR 3014W TO 3014E 0 (CONN)
FOR SR 3014E TO 3014W 0 (CONN)				FOR SR 3014E TO 3014W 0 (CONN)
SEWICKLEY - HUNKER RD (TWP)	0005/0400		0004/0400	SEWICKLEY - HUNKER RD (TWP)
SEWICKLEY - HUNKER RD (TWP)				
WALTZ MILL RD (SR3037 SEG 0167/0000) (SR3037 SEG 0166/0000)	0005/0350			SEWICKLEY - HUNKER RD (TWP)
			0004/0300	WALTZ MILL RD (SR3037 SEG 0162/0070)
WALTZ MILL RD (SR3037 SEG 0166/0000) (SR3037 SEG 0167/0000)				
SEWICKLEY - HUNKER RD (TWP)	0005/0250			WALTZ MILL RD (SR3037 SEG 0163/0070)
				SEWICKLEY - HUNKER RD (TWP)
SEWICKLEY - HUNKER RD (TWP)			0004/0200	FOR SR 3014W TO 3014E 0 (CONN)
FOR SR 3014W TO 3014E 0 (CONN)	0005/0200		000000 FT	0 0 00000 0 00 0000+00 000000 FT
0 0 00000 0 00 0000+00 000000 FT				NC HUNKER RD
NC HUNKER RD			INTER-BK	WALTZ FLAT RD (TWP)
WALTZ FLAT RD (TWP)	INTER-BK			MFC BEGIN = E
MFC BEGIN = E			0004/0000	LENGTH(AH 1035 BK 0000)
LENGTH(AH 1030 BK 0000)	0005/0000			

EXTRACT DATE: 12/28/2024 ROADWAY MANAGEMENT SYSTEM PAGE NUMBER: 595
PRINT DATE: 12/30/2024 SLD COUNTY/SR - ANNUAL PRINT COUNTY: WESTMORELAND

DIR: N TOTAL LEN: 1.617 MI. DIST: 12-5 SR: 3013
LEFT MUN: ROSTRAVER T RIGHT MUN: ROSTRAVER T

AH-WASHINGTON (62) 008513 FT
VANCE DEI CAS HW INTER-AHD
(SR1077 SEG 0020/2141) 0031/2541
TO 8062/0020 SH
(CONN) 0031/2245



RAMP N RD

008538 FT AH-WASHINGTON (62)
INTER-AHD VANCE DEI CAS HW
0030/2502 (SR1077 SEG 0021/2141)

RAMP M RD
(SR8062 SEG 0010/1790)
RAMP N RD
(SR8062 SEG 0020/0000)
0030/2020

EXTRACT DATE: 12/28/2024 ROADWAY MANAGEMENT SYSTEM PAGE NUMBER: 594
PRINT DATE: 12/30/2024 SLD COUNTY/SR - ANNUAL PRINT COUNTY: WESTMORELAND

DIR: N TOTAL LEN: 1.617 MI. DIST: 12-5 SR: 3013
LEFT MUN: ROSTRAVER T RIGHT MUN: ROSTRAVER T

(SR8062 SEG 0020/0000)
RAMP M RD
(SR8062 SEG 0010/1790) 0031/2035
FROM 8062/0010 SH 0031/1820
(CONN)
SIGN: 4 CHORD TRUSS
BMSID 64/3013/0030/1561 0031/1585 SIGN: 4 CHORD TRUSS
BMSID 64/3013/0030/1561

1 0 01099 0 00 0063+54 005972 FT 006036 FT 1 0 01099 0 00 0063+68
LENGTH(AH 2541 BK 2982) 0031/0000 0030/0000 LENGTH(AH 2502 BK 2996)

0020/1030 T365 CONNECTOR RD
(SR9419 SEG 0750/0335)
0020/0990 T365 CONNECTOR RD
(SR9419 SEG 0010/0000)

BMSEN 64/3013/0020/0000 0021/0056 0020/0056 BMSEN 64/3013/0020/0000
1 0 01099 0 00 0033+72 002990 FT 003040 FT 1 0 01099 0 00 0033+72
SR 3009
BMSBG 64/3013/0020/0000
LENGTH(AH 2982 BK 2990) 0021/0000 0020/0000 BMSBG 64/3013/0020/0000
LENGTH(AH 2996 BK 3040)

SIGN: 4 CHORD TRUSS
BMSID 64/3013/0010/0260 0011/0255 0010/0260 SIGN: 4 CHORD TRUSS
1 0 01099 0 00 0003+65 000000 FT 000000 FT 1 0 01099 0 00 0003+65
NC VANCE DEI CAS HW NC VANCE DEI CAS HW
ROSTRAVER RD ROSTRAVER RD
(SR0201 SEG 0035/0000)
(SR0201 SEG 0034/0000) (SR0201 SEG 0035/0000)
(SR0201 SEG 0034/0000)

VANCE DEI CAS HY INTER-BK INTER-BK VANCE DEI CAS HY
(SR0201 SEG 0034/0000) (SR0201 SEG 0034/0000)
MFC BEGIN = C MFC BEGIN = C
LENGTH(AH 2990 BK 0000) 0011/0000 0010/0000 LENGTH(AH 3040 BK 0000)

EXTRACT DATE: 12/28/2024 ROADWAY MANAGEMENT SYSTEM PAGE NUMBER: 593
PRINT DATE: 12/30/2024 SLD COUNTY/SR - ANNUAL PRINT COUNTY: WESTMORELAND

DIR: B TOTAL LEN: 1.713 MI. DIST: 12-5 SR: 3012
LEFT MUN: MADISON B RIGHT MUN: MADISON B

009043 FT		009043 FT MAIN ST 0080/2694 (SR3037 SEG 0200/0000)
		0080/1988 MADISON SEWICKLEY T
006349 FT		006349 FT 2 0 64180 0 00 0161+17 0080/0000 LENGTH(AH 2694 BK 1541)
2 0 64180 0 00 0145+76 004808 FT WHYLE RD (T523)		004808 FT
0070/0000		0070/0000 LENGTH(AH 1541 BK 2152) GRACE LN (PRDR)
002656 FT		002656 FT 2 0 64180 0 00 0124+09 BRANCH SEWICKLEY CREEK STRUCTURE LENGTH 15 FT BMSID 64/3012/0060/0000 0060/0000 LENGTH(AH 2152 BK 2524) SEWICKLEY SOUTH HUNTINGDON T MCGROGAN RD (T534)

EXTRACT DATE: 12/28/2024 ROADWAY MANAGEMENT SYSTEM PAGE NUMBER: 592
PRINT DATE: 12/30/2024 SLD COUNTY/SR - ANNUAL PRINT COUNTY: WESTMORELAND

DIR: B TOTAL LEN: 1.713 MI. DIST: 12-5 SR: 3012
LEFT MUN: SOUTH HUNTINGDON T RIGHT MUN: SOUTH HUNTINGDON T

ADOLPH LN
(T960)

0050/1530

0050/1593 (AAR 544523H)#TRKS 00

0050/1493 BMSBN 64/3012/0050/1386
2 0 64180 0 00 0112+59

0050/1386 SEWICKLEY CK
BMSBG 64/3012/0050/1386

000132 FT

000132 FT 2 0 64180 0 00 0099+10

HIGHWAY ST

(CNTY)

NC YU KON RD

INTER-BK FIRST ST

(CNTY)

000132 FT

5 0050/0000 LTH AH 002524 BK 000798

000132 FT

7044/0000 LTH AH 000798 BK 000114

INTER-AHD BMSBN 64/3012/0044/0000

FIRST ST

(CNTY)

000018 FT

0044/0114 SEWICKLEY T

000018 FT 2 0 64180 0 00 0053+46

INTER-BK DERR RD

(CNTY)

SEWICKLEY CREEK

5 0044/0000 BMSBG 64/3012/0044/0000

000018 FT LENGTH(AH 0114 BK 1199)

7040/0000 LENGTH(AH 1199 BK 3272)

000018 FT

000018 FT

7034/0000 LENGTH(AH 3272 BK 0018)

BMSBN 64/3012/0030/0000

INTER-AHD DERR RD

(CNTY)

000000 FT

000000 FT 2 0 64180 0 00 0053+46

INTER-BK NC DE RR RD

(CNTY)

PINKERTON RN

5 0030/0000 BMSBG 64/3012/0030/0000

000000 FT MFC BEGIN = E

7020/0000 LENGTH(AH 0018 BK 0820)

000000 FT

000000 FT

7016/0000 LENGTH(AH 0820 BK 2015)

000000 FT

000000 FT

7006/0000 LENGTH(AH 2015 BK 3515)

000000 FT

7006/0000 LENGTH(AH 3515 BK 0000)

EXTRACT DATE: 12/28/2024 ROADWAY MANAGEMENT SYSTEM PAGE NUMBER: 591
PRINT DATE: 12/30/2024 SLD COUNTY/SR - ANNUAL PRINT COUNTY: WESTMORELAND














DIR: B TOTAL LEN: 3.145 MI. DIST: 12-5 SR: 3011
LEFT MUN: ROSTRAVER T RIGHT MUN: ROSTRAVER T

	016606 FT		016606 FT LENITY SCHOOL RD 0060/3506 (SR3009 SEG 0050/0000)
STEEL LN (PRDR)	0060/0260 013100 FT	==	013100 FT 2 0 64221 0 01 0057+24 NC IRON CITY HILL RD ROSTRAVER RD (SR0201 SEG 0070/0000)
		==	0060/0000 LENGTH(AH 3506 BK 2726)
	010374 FT		010374 FT 2 0 64221 0 01 0029+64 0050/0000 LENGTH(AH 2726 BK 3315)
		==	0040/1740 TRO LN (PRDR)
OAKWOOD LN (PRDR)	0040/1080	==	0040/0335 DAUGHERTY LN (TWP) RAMP TWENTYNINE RD (SR8022 SEG 0250/0000)
		==	0040/0215 RAMP TWENTYSIX RD (SR8022 SEG 0500/0425)

EXTRACT DATE: 12/28/2024 ROADWAY MANAGEMENT SYSTEM PAGE NUMBER: 590
PRINT DATE: 12/30/2024 SLD COUNTY/SR - ANNUAL PRINT COUNTY: WESTMORELAND

DIR: B TOTAL LEN: 3.145 MI.
LEFT MUN: ROSTRAVER T

DIST: 12-5 SR: 3011
RIGHT MUN: ROSTRAVER T

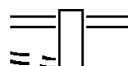
	007059 FT		0040/0160 BMS EN 64/3011/0040/0000 007059 FT 2 0 64137 0 00 0070+37 SR 0070
			0040/0000 BMSBG 64/3011/0040/0000 MFC BEGIN = D LENGTH(AH 3315 BK 1753) RAMP TWENTYEIGHT RD (SR8022 SEG 0010/0386) RAMP TWENTYSEVEN RD (SR8022 SEG 0750/0000) FINLEY RD (TWP) NC INDIAN HILL RD
			
			
	005306 FT		0030/0164 BMS EN 64/3011/0030/0000 005306 FT 2 0 64137 0 00 0052+28 OTHER RR
			0030/0000 BMSBG 64/3011/0030/0000 LENGTH(AH 1753 BK 2920) RIDGE RD (TWP)
FINLEY RD (TWP)	0020/2350		0020/2750 MFC BEGIN = C 0020/2439 NC FINLEY RD
			
LANDMARK LN (PRDR)	0020/1430		
			
	002386 FT		002386 FT 2 0 64137 0 00 0023+90 0020/0000 LENGTH(AH 2920 BK 2386)
			
COOKS RD (T347)	0010/0220 000000 FT		000000 FT 2 0 64137 0 00 0000+00 NC REHOBOTH RD INTER-BK REHOBOTH RD (SR4021 SEG 0020/2715) MFC BEGIN = D BK-FAYETTE (26) 0010/0000 LENGTH(AH 2386 BK 0000)

EXTRACT DATE: 12/28/2024 ROADWAY MANAGEMENT SYSTEM PAGE NUMBER: 589
PRINT DATE: 12/30/2024 SLD COUNTY/SR - ANNUAL PRINT COUNTY: WESTMORELAND

DIR: B TOTAL LEN: 4.623 MI. DIST: 12-5 SR: 3010
LEFT MUN: SOUTH HUNTINGDON T RIGHT MUN: SOUTH HUNTINGDON T

BUSY RD
(T665)

024409 FT
0090/1970



024409 FT MT PLEASANT RD
0090/2200 (SR0031 SEG 0150/0000)

022209 FT

022209 FT 2 0 64116 0 01 0020+82
S 0090/0000 LENGTH(AH 2200 BK 2691)

BRICKYARD HILL RD
(T522)

0080/0700
019518 FT



0080/0700 STILLWAGON RD
(T526)

019518 FT 2 0 64116 0 01 0058+72
S 0080/0000 LENGTH(AH 2691 BK 3674)

BLASKO BISCO LN

EXTRACT DATE: 12/28/2024 ROADWAY MANAGEMENT SYSTEM PAGE NUMBER: 588
PRINT DATE: 12/30/2024 SLD COUNTY/SR - ANNUAL PRINT COUNTY: WESTMORELAND

DIR: B TOTAL LEN: 4.623 MI. DIST: 12-5 SR: 3010
LEFT MUN: SOUTH HUNTINGDON T RIGHT MUN: SOUTH HUNTINGDON T

PRECISION LN
(PRDR)

	==	0070/2150 (PRDR)
015844 FT		015844 FT 2 0 64116 0 01 0089+04 GRESSLY RD (T455)
0060/2145	==	5 0070/0000 LENGTH(AH 3674 BK 2551)
013293 FT		013293 FT 2 0 64116 0 01 0114+56 5 0060/0000 LENGTH(AH 2551 BK 3112)
010181 FT		010181 FT 2 0 64116 0 01 0145+68 NC PI TTSBURGH PK WALTZ MILL RD (SR3037 SEG 0150/2996)
	==	5 0050/0000 LENGTH(AH 3112 BK 2406)
		0040/1846 BMSSEN 64/3010/0040/1826 2 0 64164 0 01 0132+80 BRANCH OF SEWICKLEY CRK
		0040/1826 BMSBG 64/3010/0040/1826
	POI	0040/1140 (APRA) CHARLES CASTURO
		RAMP D RD (SR8030 SEG 0760/0000)
	==	0040/0235 INNERLOOP D RD (SR8030 SEG 0750/0980)
		0040/0120 MARKEYS RD (T404)
	==	0040/0030 BMSSEN 64/3010/0040/0000

EXTRACT DATE: 12/28/2024 ROADWAY MANAGEMENT SYSTEM PAGE NUMBER: 587
PRINT DATE: 12/30/2024 SLD COUNTY/SR - ANNUAL PRINT COUNTY: WESTMORELAND

DIR: B TOTAL LEN: 4.623 MI.
LEFT MUN: SOUTH HUNTINGDON T

DIST: 12-5 SR: 3010
RIGHT MUN: SOUTH HUNTINGDON T

WALTZ MILL RD
(CNTY)

007775 FT

0030/2020

004938 FT

002235 FT

000000 FT

BELLS MILLS RD
(SR3061 SEG 0030/0000) 0010/0000

007775 FT 2 0 64164 0 01 0114+60
NC WYAND WALTZ MILL RD

5 0040/0000 LENGTH(AH 2406 BK 2837)
SR 0070 EB
0030/2350 OP ID 64/0070/0530/0998
0030/2020 MFC BEGIN = D

5 004938 FT 2 0 64164 0 01 0086+23
0030/0000 LENGTH(AH 2837 BK 2703)

002235 FT 2 0 64164 0 01 0059+03
FARM RD
(T541)
5 0020/0000 LENGTH(AH 2703 BK 2235)
SEVENTH ST
(T547)
SIXTH ST
(T549)
TOWNSHIP AL
(TWP)
FIFTH ST
(T551)
TOWNSHIP AL
(TWP)
FOURTH ST
(T553)
THIRD ST
(T555)
SECOND ST
(T557)
0010/0320
000000 FT 2 0 64164 0 01 0036+86
NC HUNTINGTON RD
FIRST ST
(SR3061 SEG 0030/0000)
MFC BEGIN = E
5 0010/0000 LENGTH(AH 2235 BK 0000)

EXTRACT DATE: 12/28/2024 ROADWAY MANAGEMENT SYSTEM PAGE NUMBER: 586
PRINT DATE: 12/30/2024 SLD COUNTY/SR - ANNUAL PRINT COUNTY: WESTMORELAND

DIR: B TOTAL LEN: 2.696 MI. DIST: 12-5 SR: 3009
LEFT MUN: ROSTRAVER T RIGHT MUN: ROSTRAVER T

HUNTERS RIDGE LN
(PRDR)

014234 FT

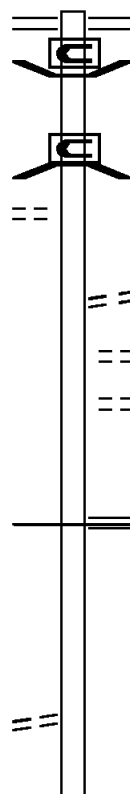
0050/2190

012001 FT

PRINCIPAL LN
(PRDR)

0040/1235

TEACHER LN



014234 FT TURKEY HOLLOW RD
0050/2233 (SR3015 SEG 0060/0000)
0050/2214 BMSSEN 64/3009/0050/2203
2 0 64176 0 01 0143+65
BRIDGE CLOSED
T MONONGAHEL
0050/2203 BMSBG 64/3009/0050/2203

0050/1220 BERRY LN
(PRDR)
0050/0965 FAWN LN
(PRDR)
0050/0555 WILDLIFE LN
(PRDR)
012001 FT 2 0 64176 0 01 0121+43
IRON CITY HILL RD
(SR3011 SEG 0060/3506)
MFC BEGIN = D
5 0050/0000 LENGTH(AH 2233 BK 3458)

EXTRACT DATE: 12/28/2024 ROADWAY MANAGEMENT SYSTEM PAGE NUMBER: 585
PRINT DATE: 12/30/2024 SLD COUNTY/SR - ANNUAL PRINT COUNTY: WESTMORELAND

DIR: B TOTAL LEN: 2.696 MI. DIST: 12-5 SR: 3009
LEFT MUN: ROSTRAVER T RIGHT MUN: ROSTRAVER T

(PRDR) 0040/0315

2 0 64176 0 01 0086+75 008543 FT
MARTIN RD
(T560) 0040/0000

2 0 64176 0 01 0053+75 005230 FT
PATTON RD
(T365) 0030/0000

003165 FT
HISTORY LN
(PRDR) 0010/2655

0010/1950
WRITING LN
(PRDR)

000000 FT




==

==



==

==



0040/0019 BMSSEN 64/3009/0040/0008

2 0 64176 0 01 0086+88
BRIDGE CLOSED
SPEERS RUN

0040/0008 BMSBG 64/3009/0040/0008
008543 FT

5 0040/0000 LENGTH(AH 3458 BK 3313)

005230 FT

5 0030/0000 LENGTH(AH 3313 BK 2065)

0020/1418 SR 3013
OP ID 64/3013/0020/0000

003165 FT 2 0 64176 0 01 0031+74
5 0020/0000 LENGTH(AH 2065 BK 3165)

0010/1312 OTHER
OVERPASS IS RR X-ING
0010/1240 OTHER
OVERPASS IS RR X-ING

000000 FT 2 0 64176 0 00 0000+00
NC LEN NITY SCHOOL RD
TYROL BL
(SR3003 SEG 0020/1060)
MFC BEGIN = E

5 0010/0000 LENGTH(AH 3165 BK 0000)

EXTRACT DATE: 12/28/2024 ROADWAY MANAGEMENT SYSTEM PAGE NUMBER: 584
PRINT DATE: 12/30/2024 SLD COUNTY/SR - ANNUAL PRINT COUNTY: WESTMORELAND

DIR: B TOTAL LEN: 2.727 MI. DIST: 12-5 SR: 3008
LEFT MUN: ROSTRAVER T RIGHT MUN: ROSTRAVER T

	014397 FT		014397 FT	INTER-AHD	WILLOWBROOK RD (T437)
			0050/3601		ROSTRAVER RD (SR0201 SEG 0140/0000)
			0050/3473		BMS EN 64/3008/0050/3455 2 0 64118 0 01 0142+65
					POLLOCK RUN
			0050/3455		BMSBG 64/3008/0050/3455
JAMIE DR (TWP)	0050/2710	==			
SKYLINE DR (TWP)	0050/2025	==			
		==			
VALLEY VIEW DR (TWP)	0050/1130	==	0050/1240	CASTLE DR (PRDR)	
	010796 FT		010796 FT		2 0 64118 0 01 0108+18
					BRANCH OF POLLOCK RUN
					STRUCTURE LENGTH 9 FT
			0050/0000		BMSID 64/3008/0050/0000
					LENGTH(AH 3601 BK 3456)
GALLITIN RD (T330)	0040/1655	==			
GALLITIN RD (T330)	0040/1557	==			
	007340 FT		007340 FT		2 0 64118 0 01 0073+52

EXTRACT DATE: 12/28/2024 ROADWAY MANAGEMENT SYSTEM PAGE NUMBER: 583
PRINT DATE: 12/30/2024 SLD COUNTY/SR - ANNUAL PRINT COUNTY: WESTMORELAND

DIR: B TOTAL LEN: 2.727 MI. DIST: 12-5 SR: 3008
LEFT MUN: ROSTRAVER T RIGHT MUN: ROSTRAVER T

STEWART RD
(TWP)

0030/1640

CLEARVIEW LN
(PRDR)

0030/0600

005199 FT

RYANS LN
(TWP)

0020/2435

AITKEN AV
(T429)

0020/1514

KENNEDY AV
(T429)
LANGE ST
(TWP)

0020/0878

0020/0618

002484 FT

000000 FT

NC WILLOWBROOK RD
ELIZ PERRYOPOLIS RD
(SR0051 SEG 0121/0000)

0040/0000 MFC BEGIN = E
LENGTH(AH 3456 BK 2141)

0030/1375 SARBER LN
(TWP)

0030/0645 HAMILTON AV
(T320)

005199 FT 2 0 64118 0 01 0051+94
FELLS CHURCH RD
(SR3109 SEG 0030/0560)

0030/0000 LENGTH(AH 2141 BK 2715)

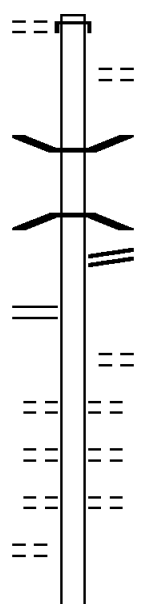
0020/2168 BEAZELL RD
(T320)

002484 FT 2 0 64118 0 00 0024+42
VILLAGE: FELLOSBURG
0020/0000 LENGTH(AH 2715 BK 2484)

000000 FT 2 0 64118 0 00 0000+00
NC FELLOSBURG RD
WEBSTER HOLLOW RD
(SR3021 SEG 0030/2255)

0010/0000 MFC BEGIN = D
LENGTH(AH 2484 BK 0000)

EXTRACT DATE: 12/28/2024 ROADWAY MANAGEMENT SYSTEM PAGE NUMBER: 582
PRINT DATE: 12/30/2024 SLD COUNTY/SR - ANNUAL PRINT COUNTY: WESTMORELAND
DIR: B TOTAL LEN: .818 MI. DIST: 12-5 SR: 3007
LEFT MUN: NORTH BELLE VERNON B RIGHT MUN: NORTH BELLE VERNON B

BEACON ST (TWP)	004319 FT 0040/0447 003872 FT		004319 FT INTER-AHD 0040/0447	RAMP EIGHTEEN RD (SR8016 SEG 0502/0518) MONONGAHELA ST (TWP)
			0040/0185 003872 FT 0040/0000 0032/1086	0 0 00000 0 00 0000+00 LENGTH(AH 0447 BK 1156) BMS EN 64/3007/0032/0987 1 0 00247 0 00 0000+00
			0032/0987	SR 0070 EB BMSBG 64/3007/0032/0987
			0032/0951	RAMP NINETEEN RD (SR8016 SEG 0750/0000)
			0032/0898	RAMP TWENTY RD (SR8016 SEG 0010/0416)
			0032/0695	BORO AL (BORO)
			0032/0550	GRAHAM ST (BORO)
			0032/0414	BORO AL (BORO)
			0032/0277	HENRY ST (BORO)
BORO AL (BORO) 1 0 00247 0 00 0000+00 (TBK 3005) BROAD AV	0032/0143 002716 FT		002716 FT INTER-BK	(TBK 3005) BROAD AV

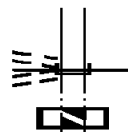
EXTRACT DATE: 12/28/2024 ROADWAY MANAGEMENT SYSTEM PAGE NUMBER: 581
PRINT DATE: 12/30/2024 SLD COUNTY/SR - ANNUAL PRINT COUNTY: WESTMORELAND

DIR: B TOTAL LEN: .818 MI.
LEFT MUN: NORTH BELLE VERNON B

DIST: 12-5 SR: 3007
RIGHT MUN: NORTH BELLE VERNON B

(BORO)
LOCUST ST
(BORO)

0032/0000
002716 FT



5 0032/0000
002716 FT
7022/0000
INTER-AHD

(BORO)
MFC BEGIN = C
LTH AH 001156 BK 000188
LTH AH 000188 BK 002716
(TBK 3005) BROAD AV
(BORO)

BORO AL
(BORO)
SPEER ST
(BORO)
BLIND LN
(BORO)

0012/2531
0012/2351
0012/2221



0012/2716 (TBK 3005) BROAD AV
(BORO)

VERNON ST
(BORO)

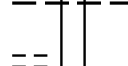
0012/1966



0012/2036 JEAN ST
(BORO)

LEE DR
(BORO)

0012/1591



0012/1711 NORTH BELLE VERNON
ROSTRAVER T

KNOWLES RD
(T308)

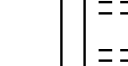
0012/1276



0012/1291 PRICE AV
(T308)

CLARK AV
(T308)

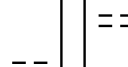
0012/0966



0012/1116 DUNCAN LN
(BORO)
0012/0986 REED AV
(T308)

OTTO ST
(TWP)

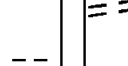
0012/0716



0012/0881 BELLE LN
(TWP)

CENTER ST
(TWP)

0012/0021
000000 FT



0012/0526 LEE DR
(TWP)

000000 FT 1 0 00247 5 00 0000+00

NC FAYETTE ST
ORCHARD AV
(BORO)

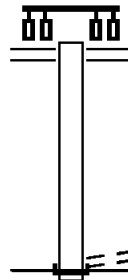
INTER-BK FAYETTE ST
(BORO)

5 0012/0000 MFC BEGIN = D
LENGTH(AH 2716 BK 0000)

EXTRACT DATE: 12/28/2024 ROADWAY MANAGEMENT SYSTEM PAGE NUMBER: 580
 PRINT DATE: 12/30/2024 SLD COUNTY/SR - ANNUAL PRINT COUNTY: WESTMORELAND
 DIR: B TOTAL LEN: .024 MI. DIST: 12-5 SR: 3006
 LEFT MUN: MONESSEN C RIGHT MUN: MONESSEN C

000129 FT

000000 FT



000129 FT BELLE VERNON MONESSEN R
 (SR0906 SEG 0070/0000)
 (SR0906 SEG 0071/0000)
 0010/0129
 000000 FT 1 0 00247 4 00 0018+99
 TO 0906/0061 SH
 (CONN)
 NC BR IDGE ST
 INTER-BK BRIDGE ST
 (SR2018 SEG 0010/1899)
 MFC BEGIN = C
 BK-WASHINGTON (62)
 0010/0000 LENGTH(AH 0129 BK 0000)

DIR: B TOTAL LEN: .007 MI. DIST: 12-5 SR: 3005
LEFT MUN: ROSTRAVER T RIGHT MUN: ROSTRAVER T

EXTRACT DATE: 12/28/2024 ROADWAY MANAGEMENT SYSTEM PAGE NUMBER: 578
PRINT DATE: 12/30/2024 SLD COUNTY/SR - ANNUAL PRINT COUNTY: WESTMORELAND

DIR: B TOTAL LEN: .894 MI. DIST: 12-5 SR: 3004
LEFT MUN: EAST HUNTINGDON T RIGHT MUN: EAST HUNTINGDON T

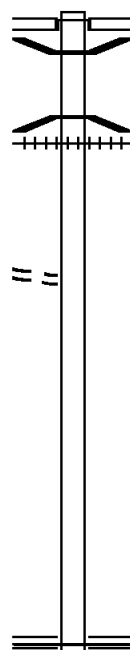
KOMENDA LN
(PRDR)

004719 FT

003942 FT

0010/3100

000000 FT



004719 FT
INTER-AHD

WEST OVERTON RD
(T751)
WATER ST
(SR3089 SEG 0030/0000)
0020/0777 BMSBN 64/3004/0020/0734
0020/0753 2 0 64224 0 00 0046+71
STAUFFER RUN
0020/0734 BMSBG 64/3004/0020/0734
0020/0667 (AAR 505414Y) #TRKS 01

003942 FT 2 0 64224 0 00 0039+40
0020/0000 LENGTH(AH 0777 BK 3942)

000000 FT 2 0 64224 0 00 0000+00
NC HAWKEYE RD
MT NEBO CHURCH RD
(SR3081 SEG 0080/1847)
MFC BEGIN = E

0010/0000 LENGTH(AH 3942 BK 0000)

EXTRACT DATE: 12/28/2024 ROADWAY MANAGEMENT SYSTEM PAGE NUMBER: 577
PRINT DATE: 12/30/2024 SLD COUNTY/SR - ANNUAL PRINT COUNTY: WESTMORELAND

DIR: B TOTAL LEN: 2.332 MI. DIST: 12-5 SR: 3003
LEFT MUN: MONESSEN C RIGHT MUN: MONESSEN C

FROM 0906/0100 SH (CONN)	012311 FT	012311 FT INTER-AHD	MONONGAHELA ST (CITY) SCHOONMAKER AV (SR0906 SEG 0100/1409)
	0040/2410	0040/2490	
	009821 FT	0040/0545 009821 FT	ROSTRAVER APARTMENTS DR (PRDR) 2 0 64259 0 00 0025+05 MATHEWS RD (CITY)
		0040/0000	LENGTH (AH 2490 BK 3894)
		0030/3395	MANOWN LN (CITY)
		0030/2520	NAZARETH DR (CITY)
(TB SR 3001) STATE RD (TWP)	0030/1915		
2 0 64259 0 00 0058+28 005927 FT GRAND BL (TWP)	0030/0000	005927 FT 0030/0000	CONNER LN (PRDR) LENGTH (AH 3894 BK 2970)

EXTRACT DATE: 12/28/2024 ROADWAY MANAGEMENT SYSTEM PAGE NUMBER: 576
PRINT DATE: 12/30/2024 SLD COUNTY/SR - ANNUAL PRINT COUNTY: WESTMORELAND

DIR: B TOTAL LEN: 2.332 MI.
LEFT MUN: MONESSEN C

DIST: 12-5 SR: 3003
RIGHT MUN: MONESSEN C

(TB SR 3005) JOHNSON AV 0020/2260
(CITY)

2 0 64259 0 00 0092+96 002957 FT
MAIN ST 0020/0000
(CITY)

PENN DOT MAINTENANCE 0010/1495
(GOVT)
ROSTRAVER SQUARE MALL R 0010/1275
(PRDR)

PARK & RIDE RD 0010/0255
(SR9501 SEG 0010/0000)
TO 0201/0020 SH
(CONN) 0010/0200

000000 FT

0020/2940 CONNER LN
0020/2457 (PRDR)
BMS EN 64/3003/0020/2433
0 0 00000 0 00 0000+00
BRANCH OF SPEERS RUN
0020/2433 BMSBG 64/3003/0020/2433

0020/2074 OTHER
OVERPASS IS RR X-ING
0020/1885 OTHER
OVERPASS IS RR X-ING
SUNNY AV
0020/1530 (CITY)
LENITY SCHOOL RD
(SR3009 SEG 0010/0000)
RAMP RD
0020/0700 (SR8020 SEG 0270/0345)
SR 0070
0020/0470 OP ID 64/0070/0420/0253
002957 FT
NC TYROL BL
S 0020/0000 LENGTH(AH 2970 BK 2957)

0010/2304 BMS EN 64/3003/0010/2260
0 0 00000 0 00 0000+00
SPEERS RUN
0010/2260 BMSBG 64/3003/0010/2260

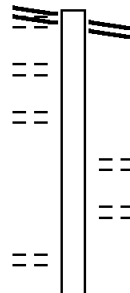
0010/1275
0010/1080 RAMP E RD
(SR8020 SEG 0010/0000)

0010/0200 SIGN: CANTILEVER
BMSID 64/3003/0010/0200
FROM 0201/0020 SH
0010/0115 (CONN)
000000 FT 2 0 64259 0 00 0122+99
NC PR ICEDALE RD
ROSTRAVER RD
(SR0201 SEG 0020/1080)
INTER-BK RAMP D RD
(SR8020 SEG 0762/0650)
MFC BEGIN = D
S 0010/0000 LENGTH(AH 2957 BK 0000)

EXTRACT DATE: 12/28/2024 ROADWAY MANAGEMENT SYSTEM PAGE NUMBER: 575
PRINT DATE: 12/30/2024 SLD COUNTY/SR - ANNUAL PRINT COUNTY: WESTMORELAND
DIR: B TOTAL LEN: 2.574 MI. DIST: 12-5 SR: 3002
LEFT MUN: SCOTTDALE B RIGHT MUN: SCOTTDALE B

PORTER AV 013592 FT
(SR0819 SEG 0040/1379)
CHESTNUT ST ET
(BORO) 0060/2697
STAUFFER AV
(BORO) 0060/2645
PARKER AV
(BORO) 0060/2140

SCOTTIE WY
(BORO) 0060/1640
BORO AL



013592 FT
0060/2697 BROADWAY AV
(SR0819 SEG 0040/1379)

BORO AL
0060/1980 (BORO)
PARK ST
0060/1830 (BORO)

DIR: B TOTAL LEN: 2.574 MI. DIST: 12-5 SR: 3002
LEFT MUN: SCOTTDALE B RIGHT MUN: SCOTTDALE B

EXTRACT DATE: 12/28/2024 ROADWAY MANAGEMENT SYSTEM PAGE NUMBER: 573
PRINT DATE: 12/30/2024 SLD COUNTY/SR - ANNUAL PRINT COUNTY: WESTMORELAND

DIR: B TOTAL LEN: 2.574 MI. DIST: 12-5 SR: 3002
LEFT MUN: SCOTTDALE B RIGHT MUN: SCOTTDALE B

PARK AV
(BORO)

0040/0040
007583 FT

==

007583 FT 2 0 64124 0 00 0059+51

NC PI TTSBURGH ST

LOUCKS RD

(T608)

SCOTTDALE

EAST HUNTINGDON T

0040/0000 LENGTH(AH 1681 BK 3565)

BAKERS ACRES LN
(PRDR)

0030/1492

==

004018 FT

004018 FT 2 0 64124 0 00 0096+00

HORNERTOWN RD

(T668)

0030/0000 LENGTH(AH 3565 BK 1258)

002760 FT

0020/0128 BMS EN 64/3002/0020/0107

2 0 64124 0 01 0106+61

BRANCH OF JACOBS CREEK

0020/0107 BMSBG 64/3002/0020/0107

002760 FT 2 0 64124 0 01 0107+60

CREEK RD

(T309)

0020/0000 LENGTH(AH 1258 BK 2760)

ERON'S WY
(PRDR)

0010/2229

==

0010/1710 LAKE FOREST BL
(TWP)

000000 FT

000000 FT 2 0 64124 0 01 0135+09

NC CHAINTOWN RD

CHAINTOWN RD

(SR3081 SEG 0050/0000)

INTER-BK KOOSER RD

(T668)

MFC BEGIN = D

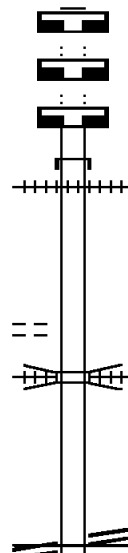
0010/0000 LENGTH(AH 2760 BK 0000)

CATALINA FARM RD

(SR3081 SEG 0050/0000) 0010/0000

EXTRACT DATE: 12/28/2024 ROADWAY MANAGEMENT SYSTEM PAGE NUMBER: 572
 PRINT DATE: 12/30/2024 SLD COUNTY/SR - ANNUAL PRINT COUNTY: WESTMORELAND
 DIR: B TOTAL LEN: .473 MI. DIST: 12-5 SR: 3001
 LEFT MUN: ROSTRAVER T RIGHT MUN: ROSTRAVER T

002500 FT
 002500 FT
 002500 FT



PLANT ENTRANCE RD
 (PRDR)

0010/0274
 000000 FT

BELLE VERNON MONESSEN R
 (SR0906 SEG 0011/0635)
 (SR0906 SEG 0010/0630) 0010/0000

002500 FT
 7030/0000 LENGTH(AH 2226 BK 3657)
 002500 FT
 7020/0000 LENGTH(AH 3657 BK 0986)
 002500 FT
 7012/0000 LENGTH(AH 0986 BK 2500)
 INTER-AHD STATE RD
 0010/2500 (TWP)
 0010/1958 (AAR 472935U)#TRKS 01

0010/0103 OTHER
 000000 FT OVERPASS IS RR X-ING
 2 0 64220 0 00 0000+00
 BELLE VERNON MONESSEN R
 (SR0906 SEG 0011/0635)
 (SR0906 SEG 0010/0630)
 NC STATE RD
 MFC BEGIN = D
 0010/0000 LENGTH(AH 2500 BK 0000)

EXTRACT DATE: 12/28/2024 ROADWAY MANAGEMENT SYSTEM PAGE NUMBER: 571
PRINT DATE: 12/30/2024 SLD COUNTY/SR - ANNUAL PRINT COUNTY: WESTMORELAND
DIR: B TOTAL LEN: 1.589 MI. DIST: 12-5 SR: 2981
LEFT MUN: MOUNT PLEASANT T RIGHT MUN: MOUNT PLEASANT T

EXTRACT DATE: 12/28/2024 ROADWAY MANAGEMENT SYSTEM PAGE NUMBER: 570
PRINT DATE: 12/30/2024 SLD COUNTY/SR - ANNUAL PRINT COUNTY: WESTMORELAND

DIR: B TOTAL LEN: 1.589 MI.
LEFT MUN: MOUNT PLEASANT T

DIST: 12-5 SR: 2981
RIGHT MUN: MOUNT PLEASANT T

	008103 FT		0430/0288 (SR0981 SEG 0434/1800)
	008103 FT		008103 FT 2 0 64200 0 00 0026+17
			NC POPLAR ST
	008103 FT		0430/0000 LTH AH 000288 BK 000100
			008103 FT
			7426/0000 LTH AH 000100 BK 001027
	007076 FT		007076 FT 0 0 00000 0 00 0000+00
	007076 FT		VILLAGE: NORVELT
			0424/0000 LTH AH 001027 BK 000100
			007076 FT
			7416/0000 LTH AH 000100 BK 002500
SR 981 EXT 1 (SR2081 SEG 0010/0000)	0400/1575		
	004576 FT		004576 FT 2 0 64134 0 00 0145+01
			0400/0000 LENGTH(AH 2500 BK 2532)
	002044 FT		002044 FT 2 0 64134 0 00 0119+69
			NEIDERHISER RD
BOYER RD (T778)	0380/1980		0390/0000 LENGTH(AH 2532 BK 2044)
			0380/1809 BMS EN 64/0981/0380/3225
			0 00000 0 0 0000+00
			BOYER RUN
			0380/1795 BMSBG 64/0981/0380/3225
CARPENTERTOWN RD (PRDR)	0380/0170		
	000000 FT		000000 FT 0 0 00000 0 00 0000+00
			NC MT PLEASANT CALUMET RD
			MFC BEGIN = C
			0380/0000 LENGTH(AH 2044 BK 0000)

EXTRACT DATE: 12/28/2024 ROADWAY MANAGEMENT SYSTEM PAGE NUMBER: 569
PRINT DATE: 12/30/2024 SLD COUNTY/SR - ANNUAL PRINT COUNTY: WESTMORELAND

DIR: B TOTAL LEN: .098 MI. DIST: 12-5 SR: 2081
LEFT MUN: MOUNT PLEASANT T RIGHT MUN: MOUNT PLEASANT T

000515 FT
000000 FT



OLD 981
(SR2981 SEG 0400/1575) 0010/0000

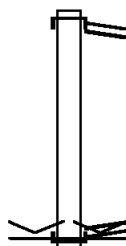
000515 FT PA-981
0010/0515 (SR0981 SEG 0414/0000)
000000 FT 0 0 00000 0 00 0000+00
OLD 981
(SR2981 SEG 0400/1575)
NC SR 981 EXT 1
MFC BEGIN = E
0010/0000 LENGTH(AH 0515 BK 0000)

EXTRACT DATE: 12/28/2024 ROADWAY MANAGEMENT SYSTEM PAGE NUMBER: 568
PRINT DATE: 12/30/2024 SLD COUNTY/SR - ANNUAL PRINT COUNTY: WESTMORELAND

DIR: B TOTAL LEN: .098 MI. DIST: 12-5 SR: 2051
LEFT MUN: MOUNT PLEASANT T RIGHT MUN: MOUNT PLEASANT T

000519 FT

000000 FT

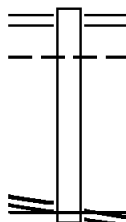


000519 FT
INTER-AHD MT PLEASANT RD
(SR2021 SEG 0050/0001)
NORVELT RD
0010/0519 (SR2021 SEG 0050/0001)
000000 FT 2 0 64134 0 00 0195+65
VILLAGE: NORVELT
MT PLEASANT RD
(SR0981 SEG 0420/0000)
LUMET RD
NC CA
INTER-BK MT PLEASANT RD
(SR0981 SEG 0420/0000)
MFC BEGIN = E
0010/0000 LENGTH(AH 0519 BK 0000)

EXTRACT DATE: 12/28/2024 ROADWAY MANAGEMENT SYSTEM PAGE NUMBER: 567
PRINT DATE: 12/30/2024 SLD COUNTY/SR - ANNUAL PRINT COUNTY: WESTMORELAND

DIR: B TOTAL LEN: .181 MI. DIST: 12-5 SR: 2049
LEFT MUN: UNITY T RIGHT MUN: UNITY T

000956 FT



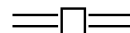
1 0 00119 4 00 0015+79 000000 FT
LINCOLN HW
(SR0030 SEG 0560/0760) 0010/0000

000956 FT SLEEPY HOLLOW CAUSEWAY
(SR9411 SEG 0250/0000)
0010/0956 SLEEPY HOLLOW CAUSEWAY
(SR9411 SEG 0500/0288)
0010/0880 UNITY
DERRY T

NC SLEEPY HOLLOW CAUSEWAY RD
000000 FT LINCOLN HW
(SR0030 SEG 0560/0760)
MFC BEGIN = E
5 0010/0000 LENGTH(AH 0956 BK 0000)

EXTRACT DATE: 12/28/2024 ROADWAY MANAGEMENT SYSTEM PAGE NUMBER: 566
PRINT DATE: 12/30/2024 SLD COUNTY/SR - ANNUAL PRINT COUNTY: WESTMORELAND
DIR: B TOTAL LEN: 3.632 MI. DIST: 12-5 SR: 2045
LEFT MUN: LIGONIER T RIGHT MUN: LIGONIER T

019179 FT



019179 FT LINCOLN HW
{SR0030 SEG 0650/0000}
0080/0535 {SR0030 SEG 0651/0000}

EXTRACT DATE: 12/28/2024 ROADWAY MANAGEMENT SYSTEM PAGE NUMBER: 565
PRINT DATE: 12/30/2024 SLD COUNTY/SR - ANNUAL PRINT COUNTY: WESTMORELAND

DIR: B TOTAL LEN: 3.632 MI. DIST: 12-5 SR: 2045
LEFT MUN: LIGONIER T RIGHT MUN: LIGONIER T

FOR SR 0030 AND 2045

(CONN) 0080/0390
2 0 64071 0 00 0187+00 018644 FT
LINCOLN HW
(SR0030 SEG 0651/0000)
(SR0030 SEG 0650/0000) 0080/0000

017879 FT

ROSS RD
(T611)

0060/1590

014577 FT

DICKEY RD
(T609)

0050/1450

011607 FT

WELLER RD
(T607)

0040/1220

018644 FT LINCOLN HW
(SR0030 SEG 0651/0000)
(SR0030 SEG 0650/0000)
S 0080/0000 LENGTH(AH 0535 BK 0765)

0070/0102 BMS EN 64/2045/0070/0000
017879 FT 2 0 64071 0 00 0179+56
LOYALHANNA CREEK
S 0070/0000 BMSBG 64/2045/0070/0000
LENGTH(AH 0765 BK 3302)

0060/2333 BMS EN 64/2045/0060/2270
2 0 64071 0 00 0169+24
TWO MILE RUN
0060/2270 BMSBG 64/2045/0060/2270

014577 FT 2 0 64071 0 00 0146+32
S 0060/0000 LENGTH(AH 3302 BK 2970)

011607 FT 2 0 64071 0 00 0116+54
S 0050/0000 LENGTH(AH 2970 BK 2545)

0040/0929 BMS EN 64/2045/0040/0882
2 0 64071 0 00 0099+73
TWO MILE RUN
0040/0882 BMSBG 64/2045/0040/0882
0040/0105 LC FOR SERENA RD
(CONN)

EXTRACT DATE: 12/28/2024 ROADWAY MANAGEMENT SYSTEM PAGE NUMBER: 564
PRINT DATE: 12/30/2024 SLD COUNTY/SR - ANNUAL PRINT COUNTY: WESTMORELAND

DIR: B TOTAL LEN: 3.632 MI. DIST: 12-5 SR: 2045
LEFT MUN: LIGONIER T RIGHT MUN: LIGONIER T

009062 FT

009062 FT 2 0 64071 0 00 0091+89

SERENA RD
(T607)

== 0040/0000 LENGTH(AH 2545 BK 3358)

RETAINING WALL END
BMSID 64/2045/0030/1270
RETAINING WALL BEGIN
BMSID 64/2045/0030/1270

005704 FT

005704 FT 2 0 64071 0 00 0057+28

FREEMAN RD
(T605)

== 0030/0000 LENGTH(AH 3358 BK 2900)

ZION CHURCH RD
(T942)

0020/2880

==

002804 FT

002804 FT 2 0 64071 0 00 0028+15

SLATER RD
(T601)

== 0020/0000 LENGTH(AH 2900 BK 2804)

0010/1975 BMS EN 64/2045/0010/1962
2 0 64071 0 00 0119+73

B TWOMILE RN

0010/1962 BMS BG 64/2045/0010/1962

000000 FT

000000 FT 2 0 64071 0 00 0000+00

PA-711

(SR0711 SEG 0190/0980)

NC TWO MILE RUN RD

MFC BEGIN = E

PA-711
(SR0711 SEG 0190/0980) 0010/0000

== 0010/0000 LENGTH(AH 2804 BK 0000)









EXTRACT DATE: 12/28/2024 ROADWAY MANAGEMENT SYSTEM PAGE NUMBER: 563
PRINT DATE: 12/30/2024 SLD COUNTY/SR - ANNUAL PRINT COUNTY: WESTMORELAND

DIR: B TOTAL LEN: 9.113 MI. DIST: 12-5 SR: 2043
LEFT MUN: LIGONIER T RIGHT MUN: LIGONIER T

	048117 FT		048117 FT	
LINCOLN HW			INTER-AHD	Longbridge Rd
(SR0030 SEG 0590/0955)	0180/2025			(T794)
RAMP RD			0180/2025	LINCOLN HW
(SR9102 SEG 0010/0295)	0180/1970			(SR0030 SEG 0590/0955)
			0180/1860	TO 0030/0590 SH
				(CONN)
2 0 64060 0 00 0020+37	046092 FT		046092 FT	
ORCHARD LN			0180/0000	LENGTH(AH 2025 BK 2961)
(T793)	0180/0000			
ORCHARD LN				
(T793)	0170/1805			
RAINBOW LN				
(PRDR)	0170/1085			
	043131 FT		043131 FT	2 0 64060 0 00 0048+96
				IDLEWILD HILL RD
				(T647)
			0170/0000	LENGTH(AH 2961 BK 3134)
AMHERST LN				
(PRDR)	0160/1985			
			0160/1710	FLATROCK LN
				(PRDR)
			0160/1540	BENDER LN
				(PRDR)
			0160/0569	RETAINING WALL END
				BMSID 64/2043/0160/0330
			0160/0330	RETAINING WALL BEGIN
				BMSID 64/2043/0160/0330

EXTRACT DATE: 12/28/2024 ROADWAY MANAGEMENT SYSTEM PAGE NUMBER: 562
PRINT DATE: 12/30/2024 SLD COUNTY/SR - ANNUAL PRINT COUNTY: WESTMORELAND

DIR: B TOTAL LEN: 9.113 MI. DIST: 12-5 SR: 2043
LEFT MUN: LIGONIER T RIGHT MUN: LIGONIER T

	039997 FT				0160/0228 039997 FT	RETAINING WALL END BMSID 64/2043/0160/0000 2 0 64060 0 00 0080+49
					0160/0000	RETAINING WALL BEGIN BMSID 64/2043/0160/0000 LENGTH(AH 3134 BK 1830)
					0150/1570	RETAINING WALL END BMSID 64/2043/0150/1420
RIDGE AV (SR2016 SEG 0080/2715)	0150/1191			0150/1420	RETAINING WALL BEGIN BMSID 64/2043/0150/1420	BLUE HOLE LN (TWP)
	038167 FT				038167 FT	2 0 64060 0 00 0098+52
					0150/0000	LENGTH(AH 1830 BK 2349)
HIDDEN VALLEY RD (T476)	0140/1165					
					0140/0745	SOGGY BOTTOM RD (PRDR)
					0140/0543	BMSID 64/2043/0140/0470 2 0 64060 0 00 0117+36
					0140/0470	FOUR MILE RUN BMSBG 64/2043/0140/0470
					0140/0220	ROSS RD (T611)
2 0 64060 0 00 0122+17	035818 FT				035818 FT	
GOLDENROD LN (PRDR)	0140/0000				0140/0000 0130/2645	LENGTH(AH 2349 BK 2696)
					0130/2385	DRAINAGE STRUCTURE LENGTH 260 FT BMSID 64/2043/0130/2385
CARL LN (PRDR)	0130/0275					
	033122 FT				033122 FT	2 0 64060 0 01 0149+04
					0130/0000	LENGTH(AH 2696 BK 2994)
						DRAINAGE STRUCTURE LENGTH 180 FT

EXTRACT DATE: 12/28/2024 ROADWAY MANAGEMENT SYSTEM PAGE NUMBER: 561
PRINT DATE: 12/30/2024 SLD COUNTY/SR - ANNUAL PRINT COUNTY: WESTMORELAND

DIR: B TOTAL LEN: 9.113 MI. DIST: 12-5 SR: 2043
LEFT MUN: LIGONIER T RIGHT MUN: LIGONIER T

2 0 64060 0 01 0179+06 030128 FT
FOUR MILE RUN RD
(SR2037 SEG 0080/2939) 0120/0000

2 0 64060 0 01 0214+89 026399 FT
SUGAR HILL FARM RD
(PRDR) 0110/0000

022487 FT

2 0 64060 0 01 0276+86 020131 FT
MCDOWELL RD

0120/1695 BMSID 64/2043/0120/1695

030128 FT

0120/0000 LENGTH(AH 2994 BK 3729)

026399 FT

0110/0000 LENGTH(AH 3729 BK 3912)
FAIRVIEW RD
(T605)
0100/3840

022487 FT 2 0 64060 0 01 0254+73
ZION CHURCH RD
(T942)

0100/0000 LENGTH(AH 3912 BK 2356)

0090/0981 BMSID 64/2043/0090/0955

2 0 64060 0 01 0268+61

0090/0955 TWOMILE RUN

BMSBG 64/2043/0090/0955

0090/0395 BARRON RD

020131 FT (T635)

EXTRACT DATE: 12/28/2024 ROADWAY MANAGEMENT SYSTEM PAGE NUMBER: 560
PRINT DATE: 12/30/2024 SLD COUNTY/SR - ANNUAL PRINT COUNTY: WESTMORELAND

DIR: B TOTAL LEN: 9.113 MI. DIST: 12-5 SR: 2043
LEFT MUN: LIGONIER T RIGHT MUN: LIGONIER T

(T634) 0090/0000 == 5 0090/0000 LENGTH(AH 2356 BK 3162)

FOR SR 2008 AND 2043
(CONN) 0080/0830 ==
JEFFERSON SCHOOL RD ==
(SR2008 SEG 0050/2285) 0080/0740 ==
016969 FT

016969 FT 2 0 64060 0 01 0309+82
5 0080/0000 LENGTH(AH 3162 BK 3330)

013639 FT

013639 FT 2 0 64060 0 02 0346+23
PA-711

(SR0711 SEG 0170/2170)
5 0070/0000 LENGTH(AH 3330 BK 2360)

BRAEMAR LN
(PRDR) 0060/1565 ==
TALL TREES LN
(PRDR) 0060/1535 ==

011279 FT

011279 FT 2 0 64060 0 02 0370+24
5 0060/0000 LENGTH(AH 2360 BK 1888)

009391 FT

009391 FT 2 0 64060 0 03 0389+53
COUNTRY CLUB RD

(T636)
== 5 0050/0000 LENGTH(AH 1888 BK 1140)

DIST: 12-5 SR: 2043
RIGHT MUN: LIGONIER T

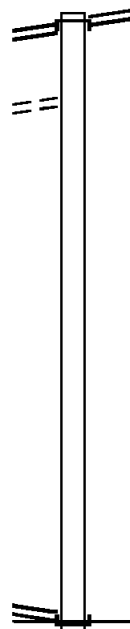
EXTRACT DATE: 12/28/2024 ROADWAY MANAGEMENT SYSTEM PAGE NUMBER: 558
PRINT DATE: 12/30/2024 SLD COUNTY/SR - ANNUAL PRINT COUNTY: WESTMORELAND

DIR: B TOTAL LEN: 1.169 MI. DIST: 12-5 SR: 2041
LEFT MUN: COOK T RIGHT MUN: COOK T

006171 FT
PA-711
(SR0711 SEG 0150/0000) 0030/1511
PLEASANT GROVE RD
(T944) 0030/0808
004660 FT

001772 FT

2 0 64077 0 00 0044+16 000000 FT
WEAVERTOWN RD
(SR0381 SEG 0190/0000) 0010/0000



006171 FT
INTER-AHD CAVEN RD
(T942)
PA-711
0030/1511 (SR0711 SEG 0150/0000)
004660 FT 2 0 64077 0 00 0090+97
5 0030/0000 LENGTH(AH 1511 BK 2888)
001772 FT 2 0 64077 0 00 0062+09
5 0020/0000 LENGTH(AH 2888 BK 1772)
NC HORSESHOE BEND RD
INTER-BK WEAVERTOWN RD
000000 FT (SR0381 SEG 0190/0000)
MFC BEGIN = E
5 0010/0000 LENGTH(AH 1772 BK 0000)

EXTRACT DATE: 12/28/2024 ROADWAY MANAGEMENT SYSTEM PAGE NUMBER: 557
PRINT DATE: 12/30/2024 SLD COUNTY/SR - ANNUAL PRINT COUNTY: WESTMORELAND
DIR: B TOTAL LEN: 3.522 MI. DIST: 12-5 SR: 2039
LEFT MUN: COOK T RIGHT MUN: COOK T

WEAVERSTOWN RD 018596 FT
(SR0381 SEG 0170/0000) 0070/2450

2 0 64005 0 00 0162+10 016146 FT
SEATON RD
(T501) 0070/0000

012838 FT

018596 FT WEAVERSTOWN RD
0070/2450 (SR0381 SEG 0170/0000)

016146 FT
5 0070/0000 LENGTH(AH 2450 BK 3308)

012838 FT 2 0 64005 0 00 0128+72
TOWNSHIP 0419 RD
(T419)
5 0060/0000 LENGTH(AH 3308 BK 2493)

EXTRACT DATE: 12/28/2024 ROADWAY MANAGEMENT SYSTEM PAGE NUMBER: 556
PRINT DATE: 12/30/2024 SLD COUNTY/SR - ANNUAL PRINT COUNTY: WESTMORELAND

DIR: B TOTAL LEN: 3.522 MI. DIST: 12-5 SR: 2039
LEFT MUN: COOK T RIGHT MUN: COOK T

010345 FT

010345 FT 2 0 64005 0 00 0103+27
S 0050/0000 LENGTH(AH 2493 BK 2850)

007495 FT

007495 FT 2 0 64005 0 00 0074+77
S 0040/0000 LENGTH(AH 2850 BK 2570)

004925 FT

004925 FT 2 0 64005 0 00 0049+07
S 0030/0000 LENGTH(AH 2570 BK 2366)

ROCKY HOLLOW LN
(PRDR)

0020/0635 ==

002559 FT

002559 FT 2 0 64005 0 00 0025+41
S 0020/0000 LENGTH(AH 2366 BK 2559)

CLOVER LN
(PRDR)

0010/2020 ==

== 0010/1990 GRANDVIEW FARM DR
(PRDR)

000000 FT

000000 FT 2 0 64005 0 00 0000+00
NC ST ONEY LONESOME RD
MAIN ST
(SR0130 SEG 0652/0000)
MFC BEGIN = E
S 0010/0000 LENGTH(AH 2559 BK 0000)

EXTRACT DATE: 12/28/2024 ROADWAY MANAGEMENT SYSTEM PAGE NUMBER: 555
PRINT DATE: 12/30/2024 SLD COUNTY/SR - ANNUAL PRINT COUNTY: WESTMORELAND

DIR: B TOTAL LEN: 3.823 MI. DIST: 12-5 SR: 2037
LEFT MUN: LIGONIER T RIGHT MUN: LIGONIER T

DARLINGTON RECTOR RD 020188 FT
(SR2043 SEG 0120/0000) 0080/2939

020188 FT DARLINGTON RECTOR RD
0080/2939 (SR2043 SEG 0120/0000)

0080/1876 BMS EN 64/2037/0080/1770
2 0 64075 0 00 0188+32
FOURMILE RUN
0080/1770 BMSBG 64/2037/0080/1770

017249 FT

017249 FT 2 0 64075 0 00 0170+83
S 0080/0000 LENGTH(AH 2939 BK 3108)
0070/2335 LARIAT LN
(PRDR)

014141 FT

014141 FT 2 0 64075 0 00 0142+55
S 0070/0000 LENGTH(AH 3108 BK 3310)

BINKEY RD
(SR2035 SEG 0010/0000) 0060/0612

0060/0517 BMS EN 64/2037/0060/0503
2 0 64075 0 00 0114+37
B FOURMILE R
0060/0503 BMSBG 64/2037/0060/0503
010831 FT 2 0 64075 0 00 0109+41
S 0060/0000 LENGTH(AH 3310 BK 3477)
LIGONIER
0050/3321 COOK T

010831 FT

EXTRACT DATE: 12/28/2024 ROADWAY MANAGEMENT SYSTEM PAGE NUMBER: 554
PRINT DATE: 12/30/2024 SLD COUNTY/SR - ANNUAL PRINT COUNTY: WESTMORELAND

DIR: B TOTAL LEN: 3.823 MI. DIST: 12-5 SR: 2037
LEFT MUN: LIGONIER T RIGHT MUN: LIGONIER T

2 0 64075 0 00 0074+40 007354 FT
LENHART RD
(T920) 0050/0000

007354 FT

5 0050/0000 LENGTH(AH 3477 BK 3042)
0040/3025 BMSBN 64/2037/0040/2996
2 0 64075 0 00 0073+88
B FOURMILE R
0040/2996 BMSBG 64/2037/0040/2996

004312 FT

004312 FT 2 0 64075 0 00 0043+70
JEFFERSON SCHOOL RD
(SR2008 SEG 0010/0000)
5 0040/0000 LENGTH(AH 3042 BK 1835)

SWALLOW HAVEN LN
(PRDR)

0030/0840
002477 FT

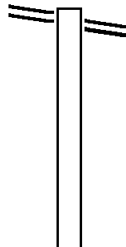
002477 FT 2 0 64075 0 00 0025+09
5 0030/0000 LENGTH(AH 1835 BK 2477)

000000 FT

0010/0603 BMSBN 64/2037/0010/0585
2 0 64075 0 00 0006+59
CAMPBELL RUN
0010/0585 BMSBG 64/2037/0010/0585
000000 FT 2 0 64075 1 00 0000+00
NC FOURMILE RUN RD
BETHEL CHURCH RD
(SR2033 SEG 0060/0000)
MFC BEGIN = D
5 0010/0000 LENGTH(AH 2477 BK 0000)

EXTRACT DATE: 12/28/2024 ROADWAY MANAGEMENT SYSTEM PAGE NUMBER: 553
PRINT DATE: 12/30/2024 SLD COUNTY/SR - ANNUAL PRINT COUNTY: WESTMORELAND
DIR: B TOTAL LEN: 5.111 MI. DIST: 12-5 SR: 2035
LEFT MUN: UNITY T RIGHT MUN: UNITY T

YOUNGSTOWN RIDGE AV 026984 FT
(SR2016 SEG 0020/0000) 0090/3074



026984 FT YOUNGSTOWN RIDGE AV
0090/3074 (SR2016 SEG 0020/0000)

EXTRACT DATE: 12/28/2024 ROADWAY MANAGEMENT SYSTEM PAGE NUMBER: 552
PRINT DATE: 12/30/2024 SLD COUNTY/SR - ANNUAL PRINT COUNTY: WESTMORELAND

DIR: B TOTAL LEN: 5.111 MI. DIST: 12-5 SR: 2035
LEFT MUN: UNITY T RIGHT MUN: UNITY T

023910 FT

023910 FT 2 0 64284 0 00 0030+74
S 0090/0000 LENGTH(AH 3074 BK 2854)

021056 FT

021056 FT 2 0 64284 0 00 0060+25
S 0080/0000 LENGTH(AH 2854 BK 3017)

018039 FT

018039 FT 2 0 64284 0 00 0090+42
S 0070/0000 LENGTH(AH 3017 BK 3024)

== ==

0060/1660 PENNS GROVE LN
(TWP)

2 0 64284 0 00 0120+31 015015 FT
FROSTY RD
(T920)
BUTINA LN
(PRDR)

0060/0000

0050/1760

==

==

015015 FT

S 0060/0000 LENGTH(AH 3024 BK 1964)

013051 FT

013051 FT 2 0 64284 0 00 0140+14

UNITY
LIGONIER T
S 0050/0000 LENGTH(AH 1964 BK 2446)

EXTRACT DATE: 12/28/2024 ROADWAY MANAGEMENT SYSTEM PAGE NUMBER: 551
PRINT DATE: 12/30/2024 SLD COUNTY/SR - ANNUAL PRINT COUNTY: WESTMORELAND

DIR: B TOTAL LEN: 5.111 MI. DIST: 12-5 SR: 2035
LEFT MUN: LIGONIER T RIGHT MUN: LIGONIER T

SOLOMON TEMPLE RD
(T920)

010605 FT
0040/0000

==

010605 FT 2 0 64284 0 00 0164+60
NC SOLOMON TEMPLE RD
5 0040/0000 LENGTH(AH 2446 BK 3637)

006968 FT

006968 FT 2 0 64284 0 00 0200+15
5 0030/0000 LENGTH(AH 3637 BK 3328)

003640 FT

003640 FT 2 0 64284 0 00 0233+43
5 0020/0000 LENGTH(AH 3328 BK 3640)

POPLAR HILL LN
(PRDR)

0010/2000

==

SUGAR MAPLE LN
(PRDR)

0010/1545

==

0010/1710 HUDOCK RD
(T597)

000000 FT

000000 FT 2 0 64284 0 00 0270+78
NC BINKEY RD
FOUR MILE RUN RD
(SR2037 SEG 0060/0612)
MFC BEGIN = E
5 0010/0000 LENGTH(AH 3640 BK 0000)

EXTRACT DATE: 12/28/2024 ROADWAY MANAGEMENT SYSTEM PAGE NUMBER: 550
PRINT DATE: 12/30/2024 SLD COUNTY/SR - ANNUAL PRINT COUNTY: WESTMORELAND

DIR: B TOTAL LEN: 8.724 MI. DIST: 12-5 SR: 2033
LEFT MUN: UNITY T RIGHT MUN: UNITY T

	046061 FT		046061 FT	BAGGALEY YOUNGSTOWN RD
			0150/2852	(SR0982 SEG 0190/2342)
			0150/2010	RAINBOW LN
				(PRDR)
PINELLA DR				
(PRDR)	0150/1820			
AMERICAN LN				
(PRDR)	0150/1600			
NATIONAL LN				
(PRDR)	0150/0865			
2 0 64153 0 01 0431+78	043209 FT		043209 FT	
JAMES LN				
(TWP)	0150/0000		5 0150/0000	LENGTH(AH 2852 BK 3330)
				FOX RIDGE LN
STONEY RIDGE LN			0140/3245	(PRDR)
(TWP)	0140/2850			

EXTRACT DATE: 12/28/2024 ROADWAY MANAGEMENT SYSTEM PAGE NUMBER: 549
PRINT DATE: 12/30/2024 SLD COUNTY/SR - ANNUAL PRINT COUNTY: WESTMORELAND

DIR: B TOTAL LEN: 8.724 MI. DIST: 12-5 SR: 2033
LEFT MUN: UNITY T RIGHT MUN: UNITY T

DOGWOOD LN
(PRDR)

0140/0475
039879 FT

==

0140/0925 HAASE LN
(PRDR)

039879 FT 2 0 64153 0 01 0398+48
5 0140/0000 LENGTH(AH 3330 BK 3260)

036619 FT

036619 FT 2 0 64153 0 01 0366+50
5 0130/0000 LENGTH(AH 3260 BK 2668)

033951 FT

==

0120/0200 SOLOMON TEMPLE RD
(T920)
033951 FT 2 0 64153 0 01 0339+82
UNITY
COOK T
5 0120/0000 LENGTH(AH 2668 BK 3097)

BEACONLIGHT RD
(PRDR)

0110/2285

==

2 0 64153 0 01 0308+85 030854 FT
DORSEY RD
(T587) 0110/0000

==

030854 FT
5 0110/0000 LENGTH(AH 3097 BK 3382)

MOUNTAINTOP LN
(PRDR)

0100/2215

==

EXTRACT DATE: 12/28/2024 ROADWAY MANAGEMENT SYSTEM PAGE NUMBER: 548
PRINT DATE: 12/30/2024 SLD COUNTY/SR - ANNUAL PRINT COUNTY: WESTMORELAND

DIR: B TOTAL LEN: 8.724 MI. DIST: 12-5 SR: 2033
LEFT MUN: COOK T RIGHT MUN: COOK T

VALLEY VIEW LN (PRDR)	0100/1085	==	0100/1295	WESTCO FOUR X FOUR LN (PRDR)
	027472 FT		027472 FT	2 0 64153 0 01 0275+13
			5 0100/0000	LENGTH(AH 3382 BK 2789)
CLEARWATER LN (PRDR)	0090/1330	==		
			0090/1150	CATS LN (PRDR)
2 0 64153 0 01 0246+78 024683 FT ARMEL HOLLOW RD (T583)	0090/0000	==	024683 FT	
			5 0090/0000	LENGTH(AH 2789 BK 3378)
			0080/2835	FIREHOUSE RD (T589)
LONGVIEW DR (PRDR)	0080/0905	==		
	021305 FT		021305 FT	2 0 64153 0 01 0213+00
			5 0080/0000	LENGTH(AH 3378 BK 3280)
			0070/2145	GENERATION LN (PRDR)
DEADWOOD LN (PRDR)	0070/1285	==		
	018025 FT		018025 FT	2 0 64153 0 01 0180+20
			5 0070/0000	LENGTH(AH 3280 BK 2327)
NOEL RD				

EXTRACT DATE: 12/28/2024 ROADWAY MANAGEMENT SYSTEM PAGE NUMBER: 547
PRINT DATE: 12/30/2024 SLD COUNTY/SR - ANNUAL PRINT COUNTY: WESTMORELAND

DIR: B TOTAL LEN: 8.724 MI. DIST: 12-5 SR: 2033
LEFT MUN: COOK T RIGHT MUN: COOK T

(T585)	0060/1105	==	0060/0693	BMS EN 64/2033/0060/0670 2 0 64 153 0 01 0163+93 B FOURMILE R
SYLVESTER LN (PRDR)	0060/0200 015698 FT	==	0060/0670	BMSBG 64/2033/0060/0670
			015698 FT	2 0 64 153 0 01 0157+78 FOUR MILE RUN RD (SR2037 SEG 0010/0000)
			5 0060/0000	LENGTH(AH 2327 BK 3162)
REDBUD LN (PRDR)	0050/2650	==	0050/2855	LITTLE DUQUESNE LN (PRDR)
			0050/2471	BMS EN 64/2033/0050/2406 2 0 64 153 0 00 0149+77 FOURMILE RUN
			0050/2406	BMSBG 64/2033/0050/2406
SHAYNE LN (PRDR)		==	0050/2340	CRAMER LN (PRDR)
SHAYNE LN (PRDR)	0050/2170	==		
	012536 FT		012536 FT	2 0 64 153 0 00 0125+54
			5 0050/0000	LENGTH(AH 3162 BK 2838)
HOODS MILL RD (T405)	0040/1835	==		
	009698 FT		009698 FT	2 0 64 153 0 00 0097+18
			5 0040/0000	LENGTH(AH 2838 BK 2728)
			0030/1525	TWO WOODS LN (PRDR)

EXTRACT DATE: 12/28/2024 ROADWAY MANAGEMENT SYSTEM PAGE NUMBER: 546
PRINT DATE: 12/30/2024 SLD COUNTY/SR - ANNUAL PRINT COUNTY: WESTMORELAND

DIR: B TOTAL LEN: 8.724 MI. DIST: 12-5 SR: 2033
LEFT MUN: COOK T RIGHT MUN: COOK T

2 0 64153 0 00 0069+90 006970 FT
AMBROSE RD
(T415) 0030/0000

OLD DISTILLERY RD
(T413) 0020/3115

CAL'S LN
(PRDR) 0020/1965

BETHEL CHURCH RD
(SR2031 SEG 0130/3780) 0020/1237

003602 FT

MCCAGUES DR
(PRDR) 0010/3215

000000 FT

006970 FT GEARY LN
(PRDR)
5 0030/0000 LENGTH(AH 2728 BK 3368)
HILLTOP LN
0020/3260 (PRDR)

0020/1365 MANSVILLE RD
(T922)
NC BETHEL CHURCH RD
0020/1237 MFC BEGIN = D

0020/0135 HONEYSUCKLE LN
(PRDR)
0020/0021 BMSEN 64/2033/0020/0000
003602 FT 2 0 64153 0 00 0036+20
KEFFER RUN
BMSBG 64/2033/0020/0000
5 0020/0000 LENGTH(AH 3368 BK 3602)

0010/0400 FAIRMONT CHURCH DR
(TWP)
UP CHURCH RD
0010/0260 (T516)
000000 FT 2 0 64153 0 00 0000+00
NC KEFFER RD
PA-711
(SR0711 SEG 0120/0450)
INTER-BK SEATON RD
(T501)
MFC BEGIN = E
5 0010/0000 LENGTH(AH 3602 BK 0000)

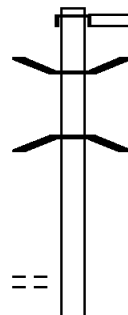
EXTRACT DATE: 12/28/2024 ROADWAY MANAGEMENT SYSTEM PAGE NUMBER: 545
PRINT DATE: 12/30/2024 SLD COUNTY/SR - ANNUAL PRINT COUNTY: WESTMORELAND
DIR: B TOTAL LEN: 6.399 MI. DIST: 12-5 SR: 2031
LEFT MUN: COOK T RIGHT MUN: COOK T

033786 FT

033786 FT
INTER-AHD BETHEL CHURCH RD
(SR2033 SEG 0020/1237)
KEFFER RD
0130/3780 (SR2033 SEG 0020/1237)
0130/3071 BMS EN 64/2031/0130/3055
2 0 64155 0 00 0065+02
KEFFER RUN
0130/3055 BMSBG 64/2031/0130/3055

LIGHT LN
(PRDR)

0130/1310



EXTRACT DATE: 12/28/2024 ROADWAY MANAGEMENT SYSTEM PAGE NUMBER: 544
PRINT DATE: 12/30/2024 SLD COUNTY/SR - ANNUAL PRINT COUNTY: WESTMORELAND

DIR: B TOTAL LEN: 6.399 MI. DIST: 12-5 SR: 2031
LEFT MUN: COOK T RIGHT MUN: COOK T

DELANCEY LN
(PRDR)

030006 FT

0120/3195

MONTICUE DR
(PRDR)

0120/0320
026564 FT

PA-711
(SR0711 SEG 0090/0382) 0110/1090

026564 FT

025474 FT

022521 FT

030006 FT 2 0 64155 0 00 0034+88
VILLAGE: MANSVILLE
5 0130/0000 LENGTH(AH 3780 BK 3442)

026564 FT 2 0 64155 0 00 0000+00
PA-711
(SR0711 SEG 0090/2736)
NC BELTHEL CHURCH RD
INTER-BK PA-711
(SR0711 SEG 0090/2736)
MFC BEGIN = D
5 0120/0000 LTH AH 003442 BK 002350
026564 FT
7112/0000 LTH AH 002350 BK 001090
INTER-AHD PA-711
0110/1090 (SR0711 SEG 0090/0382)
HOFFER PLAN RD
0110/0750 (T427)

025474 FT 2 0 64079 0 01 0254+25
VILLAGE: STAHLSTOWN
NC DIAMOND ST
MAIN ST
(SR0130 SEG 0642/0000)
COOK
DONEGAL T
5 0110/0000 LENGTH(AH 1090 BK 2953)

022521 FT 2 0 64079 0 01 0224+72
5 0100/0000 LENGTH(AH 2953 BK 2377)

EXTRACT DATE: 12/28/2024 ROADWAY MANAGEMENT SYSTEM PAGE NUMBER: 543
PRINT DATE: 12/30/2024 SLD COUNTY/SR - ANNUAL PRINT COUNTY: WESTMORELAND

DIR: B TOTAL LEN: 6.399 MI. DIST: 12-5 SR: 2031
LEFT MUN: DONEGAL T RIGHT MUN: DONEGAL T

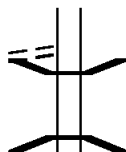
020144 FT		020144 FT	2 0 64079 0 01 0200+80 OAK RD (T315)
	==	5 0090/0000	LENGTH(AH 2377 BK 2515)
2 0 64079 0 01 0175+76 017629 FT OBER RD (T312)		017629 FT	
0080/0000	==	5 0080/0000	LENGTH(AH 2515 BK 2575) UPPER TABERNACLE RD
	==	0070/2252	(T914)
015054 FT		015054 FT	2 0 64079 0 01 0149+78
		5 0070/0000	LENGTH(AH 2575 BK 2458)
012596 FT		012596 FT	2 0 64079 0 01 0125+31
		5 0060/0000	LENGTH(AH 2458 BK 2001)
OLD FRANKLIN RD (T339)		0050/0815	
010595 FT	==	010595 FT	2 0 64079 0 01 0105+38 OLD FRANKLIN RD (T339)
	==	5 0050/0000	LENGTH(AH 2001 BK 2666)

EXTRACT DATE: 12/28/2024 ROADWAY MANAGEMENT SYSTEM PAGE NUMBER: 542
PRINT DATE: 12/30/2024 SLD COUNTY/SR - ANNUAL PRINT COUNTY: WESTMORELAND

DIR: B TOTAL LEN: 6.399 MI. DIST: 12-5 SR: 2031
LEFT MUN: DONEGAL T RIGHT MUN: DONEGAL T

SNYDER RD
(T333)

0040/1525



0040/1452 BMS EN 64/2031/0040/1305
0 0 00000 0 00 0000+00
TURNPIKE

0040/1305 BMSBG 64/2031/0040/1305

2 0 64079 0 00 0078+85 007929 FT

MEMORY LN

(T333)

LC TO/FROM T333 RD

(CONN)

0040/0000

0030/3290



007929 FT

5 0040/0000 LENGTH(AH 2666 BK 3350)

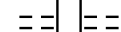
004579 FT

004579 FT 2 0 64079 0 00 0045+83

SCHOOL HOUSE LN

(T308)

5 0030/0000 LENGTH(AH 3350 BK 2100)



002479 FT

002479 FT 2 0 64079 0 00 0024+79

5 0020/0000 LENGTH(AH 2100 BK 2479)



0010/0826 OLD FARM DR
(PRDR)

NC JONES MILL STAHLSTOWN RD

2 0 64079 0 00 0000+00 000000 FT
PA-31
(SR0031 SEG 0470/0000) 0010/0000



PA-31
(SR0031 SEG 0470/0000)
INDIAN CREEK RD

000000 FT (SR0381 SEG 0020/3056)
MFC BEGIN = E

5 0010/0000 LENGTH(AH 2479 BK 0000)

EXTRACT DATE: 12/28/2024 ROADWAY MANAGEMENT SYSTEM PAGE NUMBER: 541
PRINT DATE: 12/30/2024 SLD COUNTY/SR - ANNUAL PRINT COUNTY: WESTMORELAND

DIR: B TOTAL LEN: 1.518 MI. DIST: 12-5 SR: 2029
LEFT MUN: DONEGAL T RIGHT MUN: DONEGAL T

008015 FT

008015 FT PA-31
0030/3620 (SR0031 SEG 0420/0000)
REBECCA LN
0030/2785 (PRDR)

004395 FT

004395 FT 2 0 64225 0 00 0045+58
0030/0000 LENGTH(AH 3620 BK 2230)
AMANDA LN
0020/1365 (PRDR)

2 0 64225 0 00 0023+28 002165 FT
HELEN RIDGE LN
(PRDR) 0020/0000
UPPER COURT RD
(PRDR) 0010/1675
LOWER COURT RD
(PRDR) 0010/0833

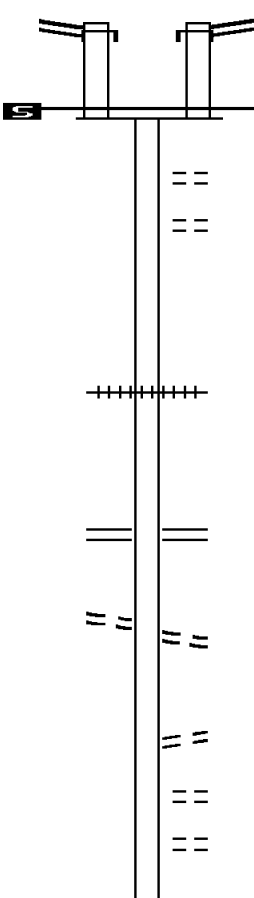
002165 FT
0020/0000 LENGTH(AH 2230 BK 2165)

2 0 64225 0 00 0001+63 000000 FT
COUNTY LINE RD
(SR1058 SEG 0090/1545) 0010/0000

NC HELLEN SCHOOL RD
COUNTY LINE RD
(SR1058 SEG 0090/1545)
INTER-BK MELCROFT RD
(SR1050 SEG 0220/0167)
000000 FT MFC BEGIN = D
BK-FAYETTE (26)
0010/0000 LENGTH(AH 2165 BK 0000)

EXTRACT DATE: 12/28/2024 ROADWAY MANAGEMENT SYSTEM PAGE NUMBER: 540
PRINT DATE: 12/30/2024 SLD COUNTY/SR - ANNUAL PRINT COUNTY: WESTMORELAND

DIR: B TOTAL LEN: 2.562 MI. DIST: 12-5 SR: 2027
LEFT MUN: UNITY T RIGHT MUN: UNITY T

PLEASANT UNITY RD (SR0981 SEG 0584/0135) PLEASANT UNITY RD (SR0981 SEG 0584/0135) 0 0 0000 0 00 0000+00 MFC BEGIN = D LENGTH(AH 0075 BK 1000)	013528 FT INTER-AHD 0057/0075 013453 FT 0057/0000		013528 FT INTER-AHD 0056/0075 013453 FT 0056/0000	PLEASANT UNITY RD (SR0981 SEG 0584/0195) PLEASANT UNITY RD (SR0981 SEG 0584/0195) 0 0 0000 0 00 0000+00 MFC BEGIN = D LENGTH(AH 0075 BK 1000) CHARLES HOUCK RD (TWP) CORNFLOWER WY (TWP) 0 0 0000 0 00 0000+00 NC SR 2027 SH LENGTH(AH 1000 BK 2263) 0040/0847 (AAR 004375*)#TRKS 00 010190 FT 2 0 64151 0 00 0101+68 NC LA TROBE GRABICKS TAVER RD AMERICAN LEGION RD (SR2023 SEG 0130/0000) LENGTH(AH 2263 BK 2905) CECILIA RD (T888) HONOR ROLL DR (T701) WHYLE ROW (T628) TOWNSHIP AL (TWP) 007285 FT 2 0 64151 0 00 0072+94 SMOLLECK ST
	012453 FT		0054/0360	
			0054/0160	
			012453 FT	
			NC SR 2027 SH	
			0054/0000	
	010190 FT		0040/0847	
BELL MEMORIAL CHURCH RD (SR2023 SEG 0130/0000)	0040/0000		010190 FT	
			NC LA	
			0040/0000	
HUFFMAN RD (T888)	0030/1938		0030/1938	
			0030/0623	
			0030/0329	
	007285 FT		0030/0155	
			007285 FT	

EXTRACT DATE: 12/28/2024 ROADWAY MANAGEMENT SYSTEM PAGE NUMBER: 539
PRINT DATE: 12/30/2024 SLD COUNTY/SR - ANNUAL PRINT COUNTY: WESTMORELAND

DIR: B TOTAL LEN: 2.562 MI. DIST: 12-5 SR: 2027
LEFT MUN: UNITY T RIGHT MUN: UNITY T

AUGUSTA LN
(PRDR)

0020/3370

VERMAX RD
(T886)

0020/2009

2 0 64151 0 00 0036+00 003598 FT
ARMEL RD
(T583)

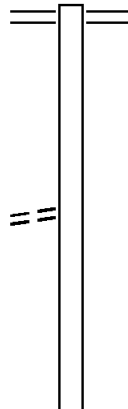
0020/0000

000000 FT

== 0030/0000 (T572)
== LENGTH(AH 2905 BK 3687)
== TOWNSHIP AL
== 0020/3520 (TWP)
== LEACHMAN ST
== 0020/3370 (T570)
== 0020/3145 BMSSEN 64/2027/0020/3125
2 0 64151 0 00 0067+23
B NINEMILE R
0020/3125 BMSBG 64/2027/0020/3125
CHRISTS LN
== 0020/2815 (PRDR)
==
== 0020/1855 ALBERT LN
(PRDR)
==
== 0020/1005 BUCHANAN LN
(PRDR)
==
003598 FT HUGHES RD
(T583)
== 0020/0000 LENGTH(AH 3687 BK 3598)
NINEMILE RUN
STRUCTURE LENGTH 14 FT
0010/2811 BMSID 64/2027/0010/2811
0010/1805 BMSSEN 64/2027/0010/1734
2 0 64151 0 00 0017+29
NINEMILE RUN
0010/1734 BMSBG 64/2027/0010/1734
HUGHES RD
== 0010/1398 (T583)
==
== 0010/0650 MUSICKAL HEIGHTS LN
(PRDR)
MUSICK RD
== 0010/0438 (T583)
000000 FT 2 0 64151 0 00 0000+00
BAGGLEY YOUNGSTOWN RD
(SR0982 SEG 0140/2680)
NC WH ITNEY RD
INTER-BK BAGGLEY YOUNGSTOWN RD
(SR0982 SEG 0140/2680)
MFC BEGIN = D
== 0010/0000 LENGTH(AH 3598 BK 0000)

EXTRACT DATE: 12/28/2024 ROADWAY MANAGEMENT SYSTEM PAGE NUMBER: 538
PRINT DATE: 12/30/2024 SLD COUNTY/SR - ANNUAL PRINT COUNTY: WESTMORELAND
DIR: B TOTAL LEN: 8.132 MI. DIST: 12-5 SR: 2025
LEFT MUN: MOUNT PLEASANT T RIGHT MUN: MOUNT PLEASANT T

042939 FT



2 0 64231 0 00 0056+40 041124 FT
BRENAUER RD
(T824) 0150/0000

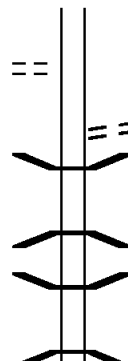
042939 FT HILL CHURCH'S RD
0150/1815 (SR2023 SEG 0050/1535)

041124 FT
5 0150/0000 LENGTH(AH 1815 BK 2777)

EXTRACT DATE: 12/28/2024 ROADWAY MANAGEMENT SYSTEM PAGE NUMBER: 537
PRINT DATE: 12/30/2024 SLD COUNTY/SR - ANNUAL PRINT COUNTY: WESTMORELAND

DIR: B TOTAL LEN: 8.132 MI. DIST: 12-5 SR: 2025
LEFT MUN: MOUNT PLEASANT T RIGHT MUN: MOUNT PLEASANT T

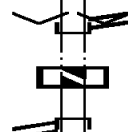
2 0 64231 0 00 0029+00 038347 FT
COUNTY PARK RD
(TB20) 0140/0000



035488 FT

035488 FT

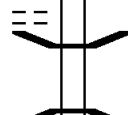
WELTY RD
(SR0982 SEG 0090/1614) 0120/2309



033179 FT

0110/1480

CRABAPPLE LN
(PRDR)



031220 FT

038347 FT

5 0140/0000 LENGTH(AH 2777 BK 2859)

0130/2175 TALL PINE DR
0130/2036 (TB20)

2 0 64231 0 00 0020+29
B WELTY RUN
0130/2017 BMSBG 64/2025/0130/2017

0130/1339 BMSBG 64/2025/0130/2017

0130/1339 BMSBG 64/2025/0130/1329
2 0 64231 0 00 0013+40

0130/1329 BMSBG 64/2025/0130/1329
B WELTY RUN

035488 FT 2 0 64231 0 00 0000+00

VILLAGE: WELTYTOWN

WELTY RD

(SR0982 SEG 0100/0000)

NC BL ACKSMITH RD

INTER-BK WELTY RD

5 0130/0000 (SR0982 SEG 0100/0000)

035488 FT LTH AH 002859 BK 000851

7122/0000 LTH AH 000851 BK 002309

INTER-AHD WELTY RD

0120/2309 (SR0982 SEG 0090/1614)

5 033179 FT 2 0 64214 0 00 0110+17

0120/0000 LENGTH(AH 2309 BK 1959)

0110/1038 BMSBG 64/2025/0110/0998
2 0 64214 0 00 0099+84

0110/0998 WELTY RUN

BMSBG 64/2025/0110/0998

031220 FT 2 0 64214 0 00 0089+47

SHADY LN

(T497)

5 0110/0000 LENGTH(AH 1959 BK 3023)

EXTRACT DATE: 12/28/2024 ROADWAY MANAGEMENT SYSTEM PAGE NUMBER: 536
PRINT DATE: 12/30/2024 SLD COUNTY/SR - ANNUAL PRINT COUNTY: WESTMORELAND

DIR: B TOTAL LEN: 8.132 MI. DIST: 12-5 SR: 2025
LEFT MUN: MOUNT PLEASANT T RIGHT MUN: MOUNT PLEASANT T

METEOR RD
(T493)

028197 FT

0090/2680

025104 FT

2 0 64214 0 00 0000+00 022361 FT
KECKSBURG RD
(CNTY)
0080/0000
022361 FT

==

==

==

028197 FT 2 0 64214 0 00 0059+20
KECKSBURG SPORTSMAN RD
(T493)
S 0100/0000 LENGTH(AH 3023 BK 3093)

025104 FT 2 0 64214 0 00 0028+28
SAWMILL RD
(T495)
S 0090/0000 LENGTH(AH 3093 BK 2743)

0080/0237 BMS EN 64/2025/0080/0215
2 0 64214 0 00 0002+07
LAUREL RUN
0080/0215 BMSBG 64/2025/0080/0215
NC AN KNEY HILL RD
INTER-BK CLAY PIKE RD
022361 FT (CNTY)
MFC BEGIN = E
S 0080/0000 LTH AH 002743 BK 002395
022361 FT
7076/0000 LTH AH 002395 BK 002344
INTER-AHD CLAY PIKE RD
0074/2344 (CNTY)

WENMAR LN

EXTRACT DATE: 12/28/2024 ROADWAY MANAGEMENT SYSTEM PAGE NUMBER: 535
PRINT DATE: 12/30/2024 SLD COUNTY/SR - ANNUAL PRINT COUNTY: WESTMORELAND

DIR: B TOTAL LEN: 8.132 MI. DIST: 12-5 SR: 2025
LEFT MUN: MOUNT PLEASANT T RIGHT MUN: MOUNT PLEASANT T

		==	0074/0915 (PRDR)
	020017 FT		020017 FT 2 0 64132 0 01 0266+26
			S 0074/0000 LENGTH(AH 2344 BK 2367)
	017650 FT		017650 FT 2 0 64132 0 01 0289+93
MCGINNIS RD			DILLON RD
(SR2006 SEG 0070/1885)	0070/0000	==	(SR2006 SEG 0070/1885)
			S 0070/0000 LENGTH(AH 2367 BK 3013)
	014637 FT		014637 FT 2 0 64132 0 01 0320+13
MOONRISE LN			S 0060/0000 LENGTH(AH 3013 BK 2360)
(PRDR)	0050/2300	==	
FREEMAN FALLS RD			
(T872)	0050/0685	==	0050/0516 BMS EN 64/2025/0050/0505
			2 0 64132 0 01 0338+54
			B JACOBS CK.
	012277 FT		0050/0505 BMSBG 64/2025/0050/0505
			012277 FT 2 0 64132 0 01 0343+32
			VILLAGE: RODNEY
			AUSTIN BL
			(SR2004 SEG 0010/0000)
			S 0050/0000 LENGTH(AH 2360 BK 3060)

EXTRACT DATE: 12/28/2024 ROADWAY MANAGEMENT SYSTEM PAGE NUMBER: 534
PRINT DATE: 12/30/2024 SLD COUNTY/SR - ANNUAL PRINT COUNTY: WESTMORELAND

DIR: B TOTAL LEN: 8.132 MI. DIST: 12-5 SR: 2025
LEFT MUN: MOUNT PLEASANT T RIGHT MUN: MOUNT PLEASANT T

KEYSER RD
(T876)

009217 FT

0030/2550

==

009217 FT 2 0 64132 0 01 0374+16
5 0040/0000 LENGTH(AH 3060 BK 2989)

006228 FT

006228 FT 2 0 64132 0 01 0404+05
5 0030/0000 LENGTH(AH 2989 BK 3105)

0020/2360 STAIRS RD
(T413)
0020/2215 STAIRS RD
(T413)

003123 FT

003123 FT 2 0 64132 0 01 0434+29
HARR RD
(T411)

5 0020/0000 LENGTH(AH 3105 BK 3123)

TURNPIKE MAINTENANCE RD
(GOVT)

0010/2145

==

0010/1780 BMS EN 64/2025/0010/1645
0 0 00000 0 00 0000+00
TURNPIKE

TURNPIKE MAINTENANCE RD
(GOVT)

0010/1455

==

0010/1645 BMSBG 64/2025/0010/1645

POI

0010/1200 (APRA) HIGHLANDS EQUIPM

000000 FT

000000 FT 2 0 64132 0 01 0466+09
NC CLAY PIKE RD
PA-31

(SR0031 SEG 0390/0455)
MFC BEGIN = D
5 0010/0000 LENGTH(AH 3123 BK 0000)

EXTRACT DATE: 12/28/2024 ROADWAY MANAGEMENT SYSTEM PAGE NUMBER: 533
PRINT DATE: 12/30/2024 SLD COUNTY/SR - ANNUAL PRINT COUNTY: WESTMORELAND

DIR: B TOTAL LEN: 8.208 MI. DIST: 12-5 SR: 2023
LEFT MUN: UNITY T RIGHT MUN: UNITY T

BAGGLEY YOUNGSTOWN RD 043340 FT
(SR0982 SEG 0180/1703) 0140/3621

043340 FT BAGGLEY YOUNGSTOWN RD
0140/3621 (SR0982 SEG 0180/1703)

039719 FT

039719 FT 2 0 64208 0 00 0035+12
[S] 0140/0000 LENGTH(AH 3621 BK 3510)
SHAWLEY LN
0130/3235 (PRDR)

MURRAY AV
(T894)

0130/2625

0130/2045 WASHINKO RD
(T517)

MOYHERS RD
(T650)

0130/1090

036209 FT

036209 FT 2 0 64208 0 00 0000+00
NC AMERICAN LEGION RD
LATROBE GRABICKS TAVER
[S] 0130/0000 (SR2027 SEG 0040/0000)
LENGTH(AH 3510 BK 2727)
HUFFMAN RD
0120/2160 (T888)

HENRYS RD
(T888)

0120/2055







WHITFIELD DR
(TWP)

0120/0535
033482 FT

033482 FT 2 0 64230 0 00 0322+24
TOWNSHIP T577 RD
[S] 0120/0000 (T577)
LENGTH(AH 2727 BK 2753)

EXTRACT DATE: 12/28/2024 ROADWAY MANAGEMENT SYSTEM PAGE NUMBER: 532
PRINT DATE: 12/30/2024 SLD COUNTY/SR - ANNUAL PRINT COUNTY: WESTMORELAND

DIR: B TOTAL LEN: 8.208 MI. DIST: 12-5 SR: 2023
LEFT MUN: UNITY T RIGHT MUN: UNITY T

	==	0110/2710	LC TO/FROM T577 RD (CONN)
		0110/1885	BMS EN 64/2023/0110/1870 2 0 64230 0 00 0314+75
		0110/1870	B SEWICKLEY BMSBG 64/2023/0110/1870
030729 FT		030729 FT	2 0 64230 0 00 0294+75 GREEN ST
	==	 0110/0000	(T585) LENGTH(AH 2753 BK 2890)
027839 FT		 0100/0000	027839 FT 2 0 64230 0 00 0266+86 LENGTH(AH 2890 BK 2677)
	==	0090/1100	LENTZ RD (T872)
025162 FT		 0090/0000	025162 FT 2 0 64230 0 00 0239+96 LENGTH(AH 2677 BK 2786)
PHILLIPS RD (T961)			
PHILLIPS RD (T961)	==	0080/2395	
	==	0080/2035	
022376 FT		022376 FT	2 0 64230 0 00 0212+65 NC BELL MEMORIAL CHURCH RD
	==	 0080/0000	PLEASENT UNITY RD (SR0130 SEG 0492/0000) LENGTH(AH 2786 BK 2598)

EXTRACT DATE: 12/28/2024 ROADWAY MANAGEMENT SYSTEM PAGE NUMBER: 531
PRINT DATE: 12/30/2024 SLD COUNTY/SR - ANNUAL PRINT COUNTY: WESTMORELAND

DIR: B TOTAL LEN: 8.208 MI. DIST: 12-5 SR: 2023
LEFT MUN: UNITY T RIGHT MUN: UNITY T

2 0 64230 0 00 0186+05 019778 FT
BINGHAM RD
(T581) 0070/0000

017137 FT

DUTCH HILL RD
(T824)

0050/0545
013794 FT

BAKER RD
(T557)

0040/0885
011164 FT

0070/1590 UNITY
MOUNT PLEASANT T

019778 FT

5 0070/0000 LENGTH(AH 2598 BK 2641)

017137 FT 2 0 64230 0 00 0159+93
5 0060/0000 LENGTH(AH 2641 BK 3343)

0050/1535 BLACKSMITH RD
(SR2025 SEG 0150/1815)

013794 FT 2 0 64230 0 00 0126+56
KLAKA RD
(T818)

5 0050/0000 LENGTH(AH 3343 BK 2630)

011164 FT 2 0 64230 0 00 0100+53
5 0040/0000 LENGTH(AH 2630 BK 2948)

EXTRACT DATE: 12/28/2024 ROADWAY MANAGEMENT SYSTEM PAGE NUMBER: 530
PRINT DATE: 12/30/2024 SLD COUNTY/SR - ANNUAL PRINT COUNTY: WESTMORELAND

DIR: B TOTAL LEN: 8.208 MI. DIST: 12-5 SR: 2023
LEFT MUN: MOUNT PLEASANT T RIGHT MUN: MOUNT PLEASANT T

COUNTY RD
(CNTY)

0030/0434

008216 FT

2 0 64230 0 00 0036+95 004815 FT
IVY DR
(PRDR) 0020/0000

2 0 64230 0 00 0000+00 001125 FT
MT PLEASANT CAULMET RD
(SR2023 SEG 0004/1125) 0010/0000

HURST LN
(PRDR) 0004/1045

000000 FT

==

P

==

P

==

==

==

==

==

NC HILL CHURCH'S RD
ST STANISLAW CHURCH RD
(CNTY)
BMS EN 64/2023/0030/0000
0030/0038 BRIDGE POSTED (TONS)
008216 FT 2 0 64230 0 00 0070+95
SGL 29 COMB 37
WELTY RUN
BMSBG 64/2023/0030/0000
5 0030/0000 LENGTH(AH 2948 BK 3401)

0020/1775 TRILLIUM LN
(PRDR)

004815 FT

5 0020/0000 LENGTH(AH 3401 BK 3690)

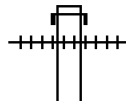
NC HOLLY PL
MT PLEASANT CAULMET RD
001125 FT (SR2023 SEG 0004/1125)
MFC BEGIN = D
5 0010/0000 LENGTH(AH 3690 BK 1125)
HOLLY PL
0004/1125 (SR2023 SEG 0010/0000)

000000 FT 0 0 00000 0 00 0000+00
NC MT PLEASANT CALUMET RD
MFC BEGIN = C

5 0004/0000 LENGTH(AH 1125 BK 0000)

EXTRACT DATE: 12/28/2024 ROADWAY MANAGEMENT SYSTEM PAGE NUMBER: 529
PRINT DATE: 12/30/2024 SLD COUNTY/SR - ANNUAL PRINT COUNTY: WESTMORELAND
DIR: B TOTAL LEN: 3.179 MI. DIST: 12-5 SR: 2021
LEFT MUN: MOUNT PLEASANT T RIGHT MUN: MOUNT PLEASANT T

016784 FT



016784 FT
INTER-AHD KECKSBURG RD
0060/2138 (CNTY)
0060/2118 (AAR 004371*)#TRKS 00


EXTRACT DATE: 12/28/2024 ROADWAY MANAGEMENT SYSTEM PAGE NUMBER: 528
PRINT DATE: 12/30/2024 SLD COUNTY/SR - ANNUAL PRINT COUNTY: WESTMORELAND

DIR: B TOTAL LEN: 3.179 MI. DIST: 12-5 SR: 2021
LEFT MUN: MOUNT PLEASANT T RIGHT MUN: MOUNT PLEASANT T

		RBR			
		RBR			
				0060/2080	BMS EN 64/2021/0060/1976 2 0 64145 0 00 0041+23 P3
				0060/1976	SEWICKLEY CK BMSBG 64/2021/0060/1976
LAUREL CR (T340)	0060/1000	==	==	0060/1000	LAUREL CR (T902)
	014646 FT			014646 FT	2 0 64145 0 00 0022+00 IRIS DR (T338)
		==	==	0060/0000	LENGTH(AH 2138 BK 1960)
LAUREL CR (T340)	0050/0608	==	==	0050/0608	LAUREL CR (T902)
HECLA RD (SR2007 SEG 0090/2365) CALUMET RD (SR2051 SEG 0010/0519)	0050/0001 012686 FT			0050/0001	MFC BEGIN = E 012686 FT 2 0 64145 0 00 0000+00 VILLAGE: NORVELT NC MT PLEASANT RD MFC BEGIN = D
				0050/0000	LENGTH(AH 1960 BK 0125)
0 0 00000 0 00 0000+00 012561 FT				012561 FT	0 0 00000 0 00 0000+00 NC MOUNT PLEASANT RD
PA-981 (SR0981 SEG 0425/0245)				0048/0000	PA-981 (SR0981 SEG 0425/0295)
LTH AH 000125 BK 000100 0049/0000				012561 FT	LTH AH 000125 BK 000100
	012561 FT			7046/0000	LTH AH 000100 BK 000125
LTH AH 000100 BK 000125 7047/0000				0044/0125	PA-981 (SR0981 SEG 0424/0220)
PA-981 (SR0981 SEG 0424/0160)	0045/0125			012436 FT	0 0 00000 0 00 0000+00
0 0 00000 0 00 0000+00 012436 FT				0044/0000	MFC BEGIN = D
MFC BEGIN = D					LENGTH(AH 0125 BK 3260)
LENGTH(AH 0125 BK 3260)	0045/0000				MT PLEASANT RD
MT PLEASANT RD					(SR2981 SEG 0410/0209)
(SR2981 SEG 0410/0209)	0040/3131			0040/3131	

EXTRACT DATE: 12/28/2024 ROADWAY MANAGEMENT SYSTEM PAGE NUMBER: 527
PRINT DATE: 12/30/2024 SLD COUNTY/SR - ANNUAL PRINT COUNTY: WESTMORELAND

DIR: B TOTAL LEN: 3.179 MI. DIST: 12-5 SR: 2021
LEFT MUN: MOUNT PLEASANT T RIGHT MUN: MOUNT PLEASANT T

SLOPE HILL RD (T485)	009176 FT 0040/0000		009176 FT 2 0 64132 0 00 0150+80 VILLAGE: NORVELT S 0040/0000 LENGTH(AH 3260 BK 3257)
2 0 64132 0 01 0183+43 005919 FT SALOOM RD (T493)	0030/0000	==	005919 FT S 0030/0000 LENGTH(AH 3257 BK 3241)
2 0 64132 0 01 0215+86 002678 FT HUTTER FARM RD (T818)	0020/0000	==	0020/0750 SPRINGERTOWN RD (T493) 002678 FT S 0020/0000 LENGTH(AH 3241 BK 2678)
000000 FT		==	0010/0690 WATER ST (T812) 000000 FT 2 0 64132 0 01 0242+78 VILLAGE: KECKSBURG NC KECKSBURG RD MAMMOTH RD (TWP) INTER-BK KECKSBURG RD (TWP) MFC BEGIN = D S 0010/0000 LENGTH(AH 2678 BK 0000)

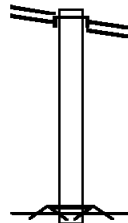
EXTRACT DATE: 12/28/2024 ROADWAY MANAGEMENT SYSTEM PAGE NUMBER: 526
PRINT DATE: 12/30/2024 SLD COUNTY/SR - ANNUAL PRINT COUNTY: WESTMORELAND

DIR: B TOTAL LEN: 1.725 MI. DIST: 12-5 SR: 2019
LEFT MUN: UNITY T RIGHT MUN: UNITY T

	009108 FT		009108 FT	INTER-AHD	MARGUERITE RD
			0030/2128	(CNTY)	
			0030/2116	BRANCH SEWICKLEY CREEK	
				STRUCTURE LENGTH 10 FT	
				BMSID 64/2019/0030/2116	
COKEOVEN HILL RD	006980 FT		006980 FT	2 0 64129 0 00 0114+70	
(T834)	0030/0000		0030/0000	VILLAGE: MARGURITE	
			0020/3215	LENGTH(AH 2128 BK 3405)	
				MILAK RD	
				(T834)	
			0020/0850	SESSI RD	
				(T693)	
	003575 FT		003575 FT	2 0 64129 0 00 0080+18	
			0020/0000	LENGTH(AH 3405 BK 3575)	
SHINSKY RD	0010/2545		0010/2545	ANNA GOODMAN RD	
(T571)				(T577)	
			0010/0214	JOHN GEORGE ST	
			000000 FT	(T625)	
	000000 FT		2 0 64129 0 00 0044+43		
			NC MA	MARGUERITE RD	
				MAIN ST	
				(SR0130 SEG 0472/0000)	
			INTER-BK	CALUMET PLEASANT UNITY	
				(SR0981 SEG 0500/2371)	
				MFC BEGIN = D	
			0010/0000	LENGTH(AH 3575 BK 0000)	

EXTRACT DATE: 12/28/2024 ROADWAY MANAGEMENT SYSTEM PAGE NUMBER: 525
PRINT DATE: 12/30/2024 SLD COUNTY/SR - ANNUAL PRINT COUNTY: WESTMORELAND
DIR: B TOTAL LEN: .214 MI. DIST: 12-5 SR: 2018
LEFT MUN: DONEGAL T RIGHT MUN: UNITY T

WEAVERTOWN RD
(SR0381 SEG 0110/0000) 0010/1130
000000 FT

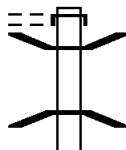


001130 FT
INTER-AHD TINKEY LN
(T331)
WEAVERTOWN RD
0010/1130 (SR0381 SEG 0110/0000)
000000 FT 2 0 64070 0 00 0688+42
NC SL EASMAN'S DR
MFC BEGIN = E
EARTH BARRICADE
ROAD CLOSED BACK
0010/0000 LENGTH(AH 1130 BK 0000)

EXTRACT DATE: 12/28/2024 ROADWAY MANAGEMENT SYSTEM PAGE NUMBER: 524
 PRINT DATE: 12/30/2024 SLD COUNTY/SR - ANNUAL PRINT COUNTY: WESTMORELAND
 DIR: B TOTAL LEN: 5.464 MI. DIST: 12-5 SR: 2017
 LEFT MUN: UNITY T RIGHT MUN: UNITY T

FRYE FARM RD
 (T604)

028852 FT
 0100/2849



028852 FT
 INTER-AHD BEATTY RD
 0100/2849 (CNTY)
 0100/2800 BMSBN 64/2017/0100/2788
 2 0 64040 0 00 0216+23
 B FOURMILE R
 0100/2788 BMSBG 64/2017/0100/2788
 NC BEATTY CO RD

EXTRACT DATE: 12/28/2024 ROADWAY MANAGEMENT SYSTEM PAGE NUMBER: 523
PRINT DATE: 12/30/2024 SLD COUNTY/SR - ANNUAL PRINT COUNTY: WESTMORELAND

DIR: B TOTAL LEN: 5.464 MI. DIST: 12-5 SR: 2017
LEFT MUN: UNITY T RIGHT MUN: UNITY T

SPRING BROOK LN
(PRDR)

0100/1815

BRIAR PATCH LN
(PRDR)

026003 FT

0090/2055

JAYBIRD CR
(TWP)

0080/1920

BRIARCLIFF RD
(TWP)

0080/1415

021477 FT

CROSS CREEK EXT
(PRDR)

0070/2040

LINCOLN HW
(SR0030 SEG 0441/0000)
(SR0030 SEG 0440/0000)

0100/2685

0100/2320 OMEGA RD
(T874)

026003 FT 2 0 64040 0 00 0174+33
S 0100/0000 LENGTH(AH 2849 BK 2117)

023886 FT 2 0 64040 0 00 0167+16
CAROLINA LN
(TWP)
S 0090/0000 LENGTH(AH 2117 BK 2409)

0080/1580 CAROLINA LN
(TWP)

021477 FT 2 0 64040 0 00 0143+21
NC SAND HILL RD
MARGUERITE RD
(CNTY)
S 0080/0000 LENGTH(AH 2409 BK 3390)
PINE HOLLOW LN
(PRDR)

EXTRACT DATE: 12/28/2024 ROADWAY MANAGEMENT SYSTEM PAGE NUMBER: 522
PRINT DATE: 12/30/2024 SLD COUNTY/SR - ANNUAL PRINT COUNTY: WESTMORELAND

DIR: B TOTAL LEN: 5.464 MI. DIST: 12-5 SR: 2017
LEFT MUN: UNITY T RIGHT MUN: UNITY T

2 0 64040 0 00 0109+25 018087 FT
SAWMILL RD
(T838) 0070/0000

PAUL GOOD RD
(T834) 0060/2310

015178 FT

DONEGAL CONST CO
(PRDR) 0050/0680
DONEGAL CONST CO
(PRDR) 0050/0490
2 0 64040 0 00 0054+17 012592 FT
CLARKS RD
(T687) 0050/0000

010115 FT

DAILY AV
(TWP) 0030/1065
SNYDER AV
(TWP) 0030/0645
007181 FT

018087 FT

5 0070/0000 LENGTH(AH 3390 BK 2909)
B SEWICLEY C
STRUCTURE LENGTH 18 FT
BMSID 64/2017/0060/2360
BRUNO RD
(T834) 0060/2360
0060/2310

015178 FT 2 0 64040 0 00 0080+25
5 0060/0000 LENGTH(AH 2909 BK 2586)

POI 0050/0680 (APRA) DONEGAL CONST CO
POI 0050/0490 (APRA) DONEGAL CONST CO
012592 FT
5 0050/0000 LENGTH(AH 2586 BK 2477)

010115 FT 2 0 64040 0 00 0029+92
5 0040/0000 LENGTH(AH 2477 BK 2934)

0030/1530 SHINSKY RD
(T571)

007181 FT 2 0 64040 0 00 0000+00
HUMPHREY RD
(SR0130 SEG 0462/0000)

EXTRACT DATE: 12/28/2024 ROADWAY MANAGEMENT SYSTEM PAGE NUMBER: 521
PRINT DATE: 12/30/2024 SLD COUNTY/SR - ANNUAL PRINT COUNTY: WESTMORELAND

DIR: B TOTAL LEN: 5.464 MI. DIST: 12-5 SR: 2017
LEFT MUN: UNITY T RIGHT MUN: UNITY T

HUMPHREY RD
(SR0130 SEG 0452/0000) 0020/3615

TRUXAL RD
(T836)
TRUXAL RD
(T836)

UNITED POINT CITY RD
(CNTY)

007181 FT

003566 FT
0020/0000
0010/3220

000000 FT

0010/0000

NC MARGUERITE LAKE RD
INTER-BK HUMPHREY RD
(SR0130 SEG 0462/0000)
0030/0000 LTH AH 002934 BK 001824
007181 FT
7022/0000 LTH AH 001824 BK 003615
INTER-AHD HUMPHREY RD
0020/3615 (SR0130 SEG 0452/0000)
WASTE WATER TREATMENT P
0020/3315 (PRDR)
0020/3129 BMS EN 64/2017/0020/3118
2 0 64136 0 00 0066+97
TRIB OF SEWICKLEY CREEK
0020/3118 BMSBG 64/2017/0020/3118
WILDERNESS LN
0020/2970 (PRDR)

0020/1450 SUMMER WINDS LN
(PRDR)

003566 FT 2 0 64136 0 00 0035+61
VILLAGE: HUMPHREYS
0020/0000 LENGTH(AH 3615 BK 3566)

0010/2490 POLLINS RD
(T830)

0010/0160 BLUE RIBBON LN
(CNTY)
0010/0035 BLUE RIBBON LN
(CNTY)
000000 FT 2 0 64136 0 00 0000+00
VILLAGE: MUTUAL

NC PL EASANT UNITY RD
INTER-BK UNITED POINT CITY RD
(CNTY)
MFC BEGIN = D
0010/0000 LENGTH(AH 3566 BK 0000)

EXTRACT DATE: 12/28/2024 ROADWAY MANAGEMENT SYSTEM PAGE NUMBER: 520
PRINT DATE: 12/30/2024 SLD COUNTY/SR - ANNUAL PRINT COUNTY: WESTMORELAND
DIR: B TOTAL LEN: 4.548 MI. DIST: 12-5 SR: 2016
LEFT MUN: LIGONIER T RIGHT MUN: LIGONIER T

024016 FT

DARLINGTON RECTOR RD
(SR2043 SEG 0150/1191) 0080/2715



024016 FT
INTER-AHD

BLUE HOLE LN
(TWP)
DARLINGTON RECTOR RD
(SR2043 SEG 0150/1191)
0080/2715 BMSBN 64/2016/0080/2485
0080/2498 2 0 64254 0 00 0245+72
B FOURMILE R
0080/2485 BMSBG 64/2016/0080/2485
TOWNSHIP RD
0080/2190 (TWP)

EXTRACT DATE: 12/28/2024 ROADWAY MANAGEMENT SYSTEM PAGE NUMBER: 519
PRINT DATE: 12/30/2024 SLD COUNTY/SR - ANNUAL PRINT COUNTY: WESTMORELAND

DIR: B TOTAL LEN: 4.548 MI. DIST: 12-5 SR: 2016
LEFT MUN: LIGONIER T RIGHT MUN: LIGONIER T

021301 FT

021301 FT 2 0 64254 0 00 0219+06
S 0080/0000 LENGTH(AH 2715 BK 2505)

018796 FT

018796 FT 2 0 64254 0 00 0193+89
ROSE RD
(T599)
S 0070/0000 LENGTH(AH 2505 BK 3318)

015478 FT

015478 FT 2 0 64254 0 00 0160+30
MELVILLE RD
(T944)
S 0060/0000 LENGTH(AH 3318 BK 3762)
LIGONIER
0050/3320 UNITY T

SUGARBUSH DR
(PRDR)

0050/1085

011716 FT

0050/0040 PAVILION LN
(PRDR)
011716 FT 2 0 64254 0 00 0122+61
S 0050/0000 LENGTH(AH 3762 BK 3287)

DIR: B TOTAL LEN: 4.548 MI. DIST: 12-5 SR: 2016
LEFT MUN: UNITY T RIGHT MUN: UNITY T

EXTRACT DATE: 12/28/2024 ROADWAY MANAGEMENT SYSTEM PAGE NUMBER: 517
PRINT DATE: 12/30/2024 SLD COUNTY/SR - ANNUAL PRINT COUNTY: WESTMORELAND

DIR: B TOTAL LEN: 3.731 MI. DIST: 12-5 SR: 2015
LEFT MUN: UNITY T RIGHT MUN: UNITY T

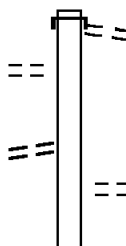
TIMBERCREST DR
(TWP)
FRANTZ RD
(T656)

019699 FT

0070/1465

0070/0830

017739 FT



019699 FT
INTER-AHD

0070/1960

0070/0475
017739 FT

MARGUERITE RD
(TWP)
MARGUERITE RD
(TWP)

GRANDVIEW DR
(T861)
2 0 64175 0 00 0179+19
B SEWICKLEY

EXTRACT DATE: 12/28/2024 ROADWAY MANAGEMENT SYSTEM PAGE NUMBER: 516
PRINT DATE: 12/30/2024 SLD COUNTY/SR - ANNUAL PRINT COUNTY: WESTMORELAND

DIR: B TOTAL LEN: 3.731 MI. DIST: 12-5 SR: 2015
LEFT MUN: UNITY T RIGHT MUN: UNITY T

			STRUCTURE	LENGTH	12 FT
FRANTZ RD (T656)	0060/2640	>==	5 0070/0000	BMSID 64/2015/0070/0000 LENGTH(AH 1960 BK 2751)	
MOUNTAIN VIEW HTS RD (T703)	0060/1390	==	0060/1860	MASON DR (TWP)	
SKYVIEW DR (T719)	0060/0365 014988 FT	==	0060/1135	LIMBERLINE DR (T708)	
SAWMILL RD ET (T838) FAULKNER WY (TWP)	0060/0000 0050/2405	==	014988 FT	2 0 64175 0 00 0151+46 SAWMILL RD (T838)	
TOPPERS RD (T834)	0050/1745	==	5 0060/0000	LENGTH(AH 2751 BK 2970)	
		==	0050/1795	PAUL GOOD RD (T834)	
	012018 FT	==	0050/0435	SOULI DR (TWP)	
		==	012018 FT	2 0 64175 0 00 0121+20 CARRIAGE RD (T915)	
		==	5 0050/0000	LENGTH(AH 2970 BK 2886)	
		==	0040/2355	SPRING RUN RD (T536)	
		==	0040/1450	ROLLING MEADOWS DR (T520)	
		==	0040/1160	ORCHARD RD (T522)	
	009132 FT	==	009132 FT	2 0 64175 0 00 0091+75 HUMPREY RD (SR0130 SEG 0402/0525)	
		==	NC WHITE SCHOOL RD INTER-BK HUMPREY RD		

EXTRACT DATE: 12/28/2024 ROADWAY MANAGEMENT SYSTEM PAGE NUMBER: 515
PRINT DATE: 12/30/2024 SLD COUNTY/SR - ANNUAL PRINT COUNTY: WESTMORELAND

DIR: B TOTAL LEN: 3.731 MI. DIST: 12-5 SR: 2015
LEFT MUN: UNITY T RIGHT MUN: UNITY T

KINGS NURSERY RD 009132 FT
(T637)
HUMPNEY RD
(SR0130 SEG 0402/0000) 0030/2985

2 0 64175 0 00 0061+62 006147 FT
PACEK RD
(T687) 0030/0000

GREEN VALLEY RD
(T687) 0010/2770

002838 FT

000000 FT

(SR0130 SEG 0402/0525)
0040/0000 LTH AH 002886 BK 000531
009132 FT
7034/0000 LTH AH 000531 BK 002985
INTER-AHD HUMPNEY RD
0030/2985 (SR0130 SEG 0402/0000)

006147 FT MYERS RD
(T687)
0030/0000 LENGTH(AH 2985 BK 3309)

0020/0071 UNITY
0020/0017 HEMPFIELD T
002838 FT BMSBN 64/2015/0020/0000
2 0 64175 0 00 0028+15
B SEWICKLEY
BMSBG 64/2015/0020/0000
0020/0000 LENGTH(AH 3309 BK 2838)

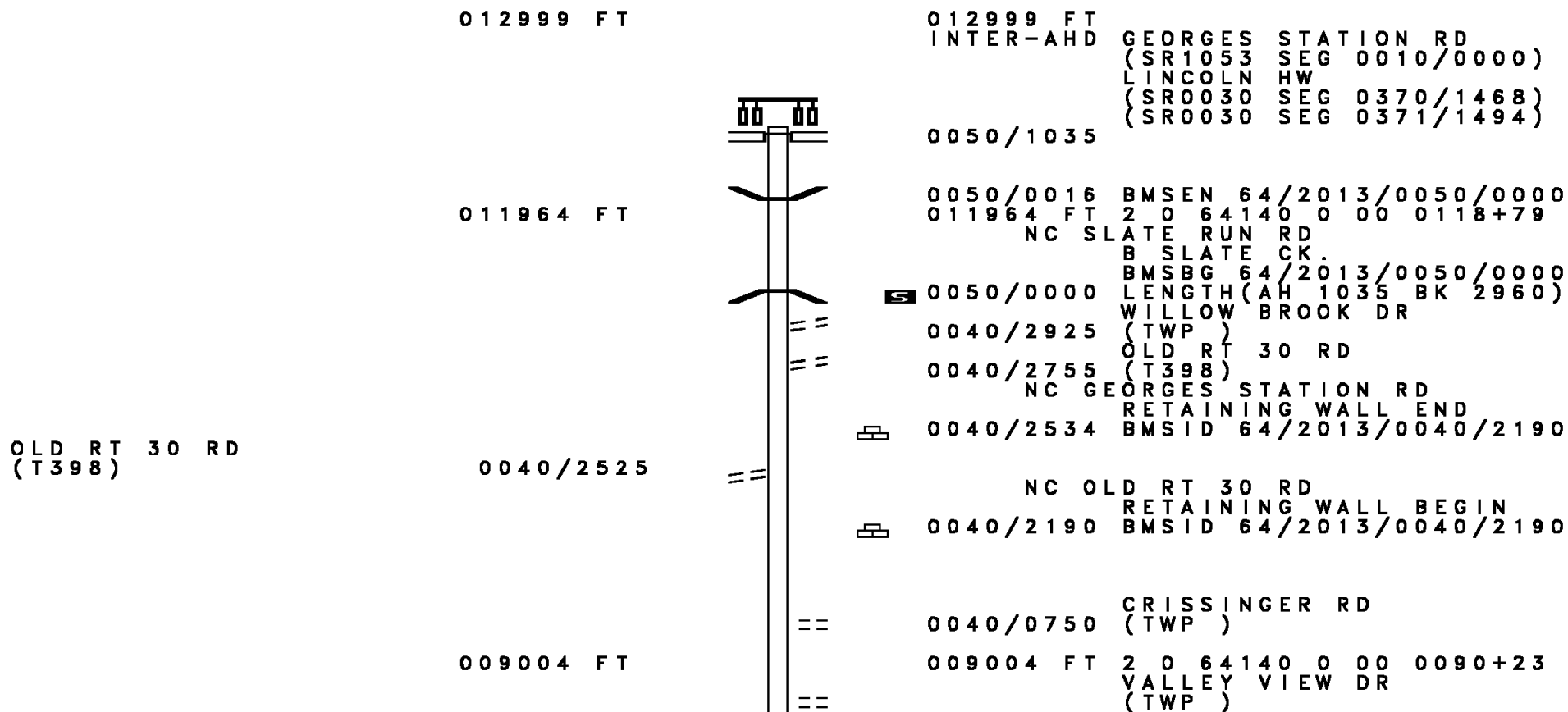
0010/0535 BENNETTS RD
000000 FT (T559)
2 0 64175 0 00 0000+00
NC BA ILEY FARM RD
POINT CITY RD
(CNTY)
MFC BEGIN = D
0010/0000 LENGTH(AH 2838 BK 0000)

EXTRACT DATE: 12/28/2024 ROADWAY MANAGEMENT SYSTEM PAGE NUMBER: 514
PRINT DATE: 12/30/2024 SLD COUNTY/SR - ANNUAL PRINT COUNTY: WESTMORELAND

DIR: B TOTAL LEN: 1.067 MI. DIST: 12-5 SR: 2014
LEFT MUN: HEMPFIELD T RIGHT MUN: HEMPFIELD T

IRON WOOD LN (PRDR)	005633 FT	==	005633 FT BRINKERTON RD
	0030/1615		0030/2046 (SR2009 SEG 0070/0000)
MOURNING DOVE LN (PRDR)	003587 FT	==	003587 FT 2 0 64138 0 00 0049+26
			5 0030/0000 LENGTH(AH 2046 BK 1976)
			0020/1665 COTTAGE LN (T428)
	0020/1370	==	001611 FT 2 0 64138 0 00 0029+58
			5 0020/0000 LENGTH(AH 1976 BK 1611)
			TALL OAKS TR
			0010/1550 (TWP)
			HEMPFIELD
			0010/1344 SOUTH GREENSBURG B
			BORO AL
		==	0010/1135 (BORO)
			POPE ST
			0010/0829 (BORO)
			SOUTH GREENSBURG
			0010/0366 HEMPFIELD T
			0010/0351 BMSN 64/2014/0010/0328
			2 0 64138 0 00 0017+08
		==	SLATE CREEK
			0010/0328 BMSBG 64/2014/0010/0328
			HEMPFIELD
			0010/0213 SOUTH GREENSBURG B
REAMER AV ET (BORO)	0010/0175	==	000000 FT 2 0 64138 0 00 0011+26
	000000 FT		NC SK IDMORE RD
PINE ST (BORO)		==	REAMER AV
			(SR0819 SEG 0300/0000)
			INTER-BK REAMER AV
			(SR0819 SEG 0300/0000)
	0010/0000		MFC BEGIN = D
			5 0010/0000 LENGTH(AH 1611 BK 0000)

EXTRACT DATE: 12/28/2024 ROADWAY MANAGEMENT SYSTEM PAGE NUMBER: 513
 PRINT DATE: 12/30/2024 SLD COUNTY/SR - ANNUAL PRINT COUNTY: WESTMORELAND
 DIR: B TOTAL LEN: 2.462 MI. DIST: 12-5 SR: 2013
 LEFT MUN: HEMPFIELD T RIGHT MUN: HEMPFIELD T



EXTRACT DATE: 12/28/2024 ROADWAY MANAGEMENT SYSTEM PAGE NUMBER: 512
PRINT DATE: 12/30/2024 SLD COUNTY/SR - ANNUAL PRINT COUNTY: WESTMORELAND

DIR: B TOTAL LEN: 2.462 MI. DIST: 12-5 SR: 2013
LEFT MUN: HEMPFIELD T RIGHT MUN: HEMPFIELD T

0040/0000 LENGTH(AH 2960 BK 3012)

005992 FT

005992 FT 2 0 64140 0 00 0060+03
FEIGHTNER RD
(T648)

0030/0000 LENGTH(AH 3012 BK 2380)

RBR

0020/1753 BMS EN 64/2013/0020/1727
2 0 64140 0 00 0053+36
P3

RBR

0020/1727 SLATE CREEK
BMS BG 64/2013/0020/1727

HUMPHREY RD
(SR0130 SEG 0372/0000) 0020/0610

0020/0610 HUMPHREY RD
(SR0130 SEG 0372/0000)

003612 FT

003612 FT 2 0 64140 0 00 0036+09
0020/0000 LENGTH(AH 2380 BK 3612)
BROOKDALE DR
(TWP)

FARMINGTON PL
(TWP) 0010/2790

0010/2510 CEDARBROOK DR
(TWP)

FARMINGTON PL
(PRDR) 0010/1300

SLATE RUN RD
(T865)
NC SLATE RUN RD

000000 FT

000000 FT 2 0 64140 0 00 0000+00
MT PLEASANT RD
(CNTY)

MT PLEASANT RD
(CNTY) 0010/0000

NC OLD AIRPORT RD
MFC BEGIN = D
0010/0000 LENGTH(AH 3612 BK 0000)

EXTRACT DATE: 12/28/2024 ROADWAY MANAGEMENT SYSTEM PAGE NUMBER: 511
PRINT DATE: 12/30/2024 SLD COUNTY/SR - ANNUAL PRINT COUNTY: WESTMORELAND

DIR: B TOTAL LEN: 7.581 MI. DIST: 12-5 SR: 2012
LEFT MUN: MOUNT PLEASANT T RIGHT MUN: MOUNT PLEASANT T

040028 FT

040028 FT
INTER-AHD UNITED CALUMET RD
(CNTY)
0140/2842 MT PLEASANT GREENSBURG R
(CNTY)

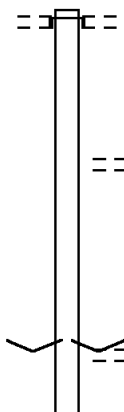
0140/1225 CENTURY FARMS DR
(TWP)

037186 FT

037186 FT 1 0 00988 0 00 0028+11
VILLAGE: UNITED
TULIP PL
(T904)

5 0140/0000 LENGTH(AH 2842 BK 2667)

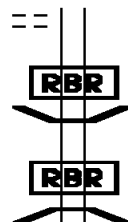
CRICKET LN



EXTRACT DATE: 12/28/2024 ROADWAY MANAGEMENT SYSTEM PAGE NUMBER: 510
PRINT DATE: 12/30/2024 SLD COUNTY/SR - ANNUAL PRINT COUNTY: WESTMORELAND

DIR: B TOTAL LEN: 7.581 MI. DIST: 12-5 SR: 2012
LEFT MUN: MOUNT PLEASANT T RIGHT MUN: MOUNT PLEASANT T

(PRDR) 0130/2025



0130/1507 BMS EN 64/2012/0130/1481
1 0 00988 0 00 0016+09

P3
0130/1481 BRINKER RUN
BMS BG 64/2012/0130/1481

034519 FT

0130/0515 LC TO/FROM T778 RD
(CONN)
SEWICKLEY CREEK RD
(T778)
0130/0300 1 0 00988 0 00 0000+00
034519 FT
0130/0000 LENGTH(AH 2667 BK 1892)

2 0 64130 0 01 0230+26 032627 FT
BRINKER RD
(T778) 0120/0000

032627 FT
0120/0000 LENGTH(AH 1892 BK 2746)
DANE DR
0110/2615 (PRDR)

INDEPENDENCE DR
(PRDR) 0110/2360

DRAGON FLY LN
(PRDR) 0110/0370

0110/0395 COTTONWOOD LN
(PRDR)

029881 FT

0110/0105 BRANCH OF SEWICKLEY CRK
STRUCTURE LENGTH 10 FT
029881 FT BMSID 64/2012/0110/0105
2 0 64130 0 01 0202+88
VILLAGE: BRINKERTOWN

BRINKERTON RD
(SR2009 SEG 0010/0000) 0110/0000

NC BR
0110/0000 LENGTH(AH 2746 BK 2965)

UDELL RD

EXTRACT DATE: 12/28/2024 ROADWAY MANAGEMENT SYSTEM PAGE NUMBER: 509
PRINT DATE: 12/30/2024 SLD COUNTY/SR - ANNUAL PRINT COUNTY: WESTMORELAND

DIR: B TOTAL LEN: 7.581 MI. DIST: 12-5 SR: 2012
LEFT MUN: MOUNT PLEASANT T RIGHT MUN: MOUNT PLEASANT T

0100/1170 (T773)

026916 FT

026916 FT 2 0 64130 0 01 0173+33
5 0100/0000 LENGTH(AH 2965 BK 3360)

023556 FT

0090/0058 MOUNT PLEASANT
0090/0022 HEMPFIELD T
023556 FT BMSBN 64/2012/0090/0000
2 0 64130 0 01 0139+65
TWP. LINE RN
BMSBG 64/2012/0090/0000
5 0090/0000 LENGTH(AH 3360 BK 2417)

LC TO T774 RD
(CONN)
ALBRIGHTS LAKE RD
(T774)

0080/2305

0080/2150

2 0 64130 0 01 0115+75 021139 FT
ARMBRUST RD
(SR0819 SEG 0230/0870) 0080/0000
021139 FT

021139 FT MBRUST BRINKERTON RD
INTER-BK ARMBRUST RD
(SR0819 SEG 0230/0870)
5 0080/0000 LTH AH 002417 BK 000122
021139 FT
7072/0000 LTH AH 000122 BK 003354
INTER-AHD ARMBRUST RD
(SR0819 SEG 0230/0750)
ARMBRUST RD
(SR0819 SEG 0230/0750)
0070/3354 (AAR 004365*)#TRKS 00
0070/3037

OLD HOMESTEAD LN
(PRDR)

0070/2725

EXTRACT DATE: 12/28/2024 ROADWAY MANAGEMENT SYSTEM PAGE NUMBER: 508
PRINT DATE: 12/30/2024 SLD COUNTY/SR - ANNUAL PRINT COUNTY: WESTMORELAND

DIR: B TOTAL LEN: 7.581 MI. DIST: 12-5 SR: 2012
LEFT MUN: HEMPFIELD T RIGHT MUN: HEMPFIELD T

	017785 FT			017785 FT	2 0 64130 0 01 0082+60
DAKOTA LN				5 0070/0000	LENGTH(AH 3354 BK 3576)
(PRDR)	0060/2985	==			
			==	0060/2820	FAIRGROUND RD
					(T748)
MECHLING RD					
(TWP)	0060/0585	==		NC ARMBRUST RD	
	014209 FT			014209 FT	2 0 64130 0 00 0045+43
					PAVILION LN
			==	5 0060/0000	(CNTY)
INNISBROOK DR					LENGTH(AH 3576 BK 3282)
(TWP)	0050/3130	==			
MUIRFIELD DR					
(TWP)	0050/2640	==	==	0050/2640	COMMUNITY COLLEGE DR
					(CNTY)
			==	0050/2085	WINFIELD CR
KRISTI DR					(T771)
(PRDR)	0050/1730	==			
WHITES HILL RD					
(T772)	0050/1385	==			
JACKS RUN AV					
(TWP)	0050/0160	==			
	010927 FT			010927 FT	2 0 64130 0 00 0010+57
				INTER-BK	DEPOT ST
					(TWP)
					MFC BEGIN = D
	010927 FT			5 0050/0000	LENGTH(AH 3282 BK 0100)
				010927 FT	
				7042/0000	LENGTH(AH 0100 BK 2581)
				INTER-AHD	DEPOT ST
					(TWP)
SILVIS FARM RD					RACE TRACK RD
(T682)	0040/2581	==	==	0040/2581	(TWP)

EXTRACT DATE: 12/28/2024 ROADWAY MANAGEMENT SYSTEM PAGE NUMBER: 507
PRINT DATE: 12/30/2024 SLD COUNTY/SR - ANNUAL PRINT COUNTY: WESTMORELAND

DIR: B TOTAL LEN: 7.581 MI. DIST: 12-5 SR: 2012
LEFT MUN: HEMPFIELD T RIGHT MUN: HEMPFIELD T

	008346 FT	==	008346 FT 2 0 64112 0 00 0082+76 [S] 0040/0000 LENGTH(AH 2581 BK 2004) 0030/1970 (PRDR)
		==	
WOLFE NURSERY RD (T684)	0030/0400 006342 FT	==	006342 FT 2 0 64112 0 00 0065+12 MILL IRON CHURCH RD (T543) [S] 0030/0000 LENGTH(AH 2004 BK 3223)
		==	
		==	
LOG HOUSE LN (PRDR)	0020/0025 003119 FT	==	003119 FT 2 0 64112 0 00 0030+77 [S] 0020/0000 LENGTH(AH 3223 BK 3119) PA TPK (PA 66) 0010/2550 OP ID 64/7066/9900/0253 PA TPK (PA 66) 0010/2400 OP ID 64/7066/9900/0251
		==	
		==	
	000000 FT	==	0010/1130 TRUE LN (T353) 000000 FT 2 0 64112 0 00 0000+00 NC DEPOT ST MIDDLETOWN RD (SR3016 SEG 0200/0000) INTER-BK SCHOOLHOUSE LN (PRDR) MFC BEGIN = E [S] 0010/0000 LENGTH(AH 3119 BK 0000)

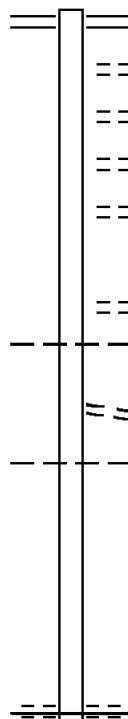
EXTRACT DATE: 12/28/2024 ROADWAY MANAGEMENT SYSTEM PAGE NUMBER: 506
PRINT DATE: 12/30/2024 SLD COUNTY/SR - ANNUAL PRINT COUNTY: WESTMORELAND

DIR: B TOTAL LEN: .828 MI. DIST: 12-5 SR: 2011
LEFT MUN: HEMPFIELD T RIGHT MUN: HEMPFIELD T

004370 FT

002451 FT

000000 FT

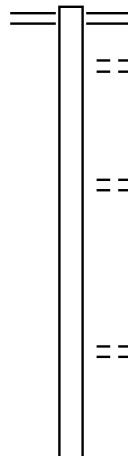


004370 FT HUMPHREY RD
0020/1919 (SRO130 SEG 0352/0000)
MELVIN DR
0020/1520 (TWP)
COCHRAN DR
0020/1120 (TWP)
SCIANDRO DR
0020/0740 (TWP)
SANTONE DR
0020/0370 (TWP)
002451 FT 2 0 64210 0 00 0024+36
FARVIEW DR
(PRDR)
5 0020/0000 LENGTH(AH 1919 BK 2451)
HEMPFIELD
0010/2387 GREENSBURG C
FARVIEW DR
0010/2205 (PRDR)
GREENSBURG
0010/1521 HEMPFIELD T

000000 FT 2 0 64210 0 00 0000+00
NC PE LLIS RD
MT PLEASANT RD
(CNTY)
MFC BEGIN = E
5 0010/0000 LENGTH(AH 2451 BK 0000)

EXTRACT DATE: 12/28/2024 ROADWAY MANAGEMENT SYSTEM PAGE NUMBER: 505
 PRINT DATE: 12/30/2024 SLD COUNTY/SR - ANNUAL PRINT COUNTY: WESTMORELAND
 DIR: B TOTAL LEN: 4.474 MI. DIST: 12-5 SR: 2010
 LEFT MUN: MOUNT PLEASANT T RIGHT MUN: MOUNT PLEASANT T

023625 FT



023625 FT HECLA RD
 0080/2862 (SR2007 SEG 0060/1330)
 0080/2635 TOWNSHIP AL
 (TWP)

0080/1205 GOAT HILL LN
 (TB21)

020763 FT

020763 FT 2 0 64132 0 00 0087+64
 5 0080/0000 LENGTH(AH 2862 BK 1657)
 JIMS LN
 0070/1600 (PRDR)

EXTRACT DATE: 12/28/2024 ROADWAY MANAGEMENT SYSTEM PAGE NUMBER: 504
PRINT DATE: 12/30/2024 SLD COUNTY/SR - ANNUAL PRINT COUNTY: WESTMORELAND

DIR: B TOTAL LEN: 4.474 MI. DIST: 12-5 SR: 2010
LEFT MUN: MOUNT PLEASANT T RIGHT MUN: MOUNT PLEASANT T

019106 FT

0070/0017 BMS EN 64/2010/0070/0000
019106 FT 2 0 64132 0 00 0070+82
BRANCH OF BOYER RUN
BMSBG 64/2010/0070/0000
5 0070/0000 LENGTH(AH 1657 BK 3358)
0060/2860 (T770) TURNPIKE RD

UDELL RD
(T563)
NURSERY LN
(PRDR)
LOCUST LN
(PRDR)

015748 FT

0060/0000

0050/2885

0050/2370

015748 FT 2 0 64132 0 00 0037+15
VILLAGE: HECLA
5 0060/0000 LENGTH(AH 3358 BK 3725)

012023 FT

012023 FT 2 0 64132 0 00 0000+00
NC ARMBRUST HECLA RD
ARMBRUST RD
(SR0819 SEG 0220/2085)
MOUNT PLEASANT
HEMPFIELD T
5 0050/0000 LENGTH(AH 3725 BK 2839)

009184 FT

009184 FT 2 0 64171 0 02 0086+91
5 0040/0000 LENGTH(AH 2839 BK 3681)

SWEITZER RD

EXTRACT DATE: 12/28/2024 ROADWAY MANAGEMENT SYSTEM PAGE NUMBER: 503
PRINT DATE: 12/30/2024 SLD COUNTY/SR - ANNUAL PRINT COUNTY: WESTMORELAND

DIR: B TOTAL LEN: 4.474 MI. DIST: 12-5 SR: 2010
LEFT MUN: HEMPFIELD T RIGHT MUN: HEMPFIELD T

(T748)

0030/2280

==

==

0030/2210 CODY RD
(T748)

005503 FT

005503 FT 2 0 64171 0 02 0050+26
5 0030/0000 LENGTH(AH 3681 BK 2711)

LANNON STONE LN
(PRDR)

0020/2130

==

002792 FT

002792 FT 2 0 64171 0 02 0023+15
SPORTSMAN RD
(T680)
5 0020/0000 LENGTH(AH 2711 BK 2792)

TROUTTOWN RD
(T549)

0010/1592

==

==

0010/1564 THERMO VILLAGE RD
(T549)

==

0010/0796 BMS EN 64/2010/0010/0699
HEMPFIELD

--

0010/0710 NEW STANTON B
2 0 64171 0 00 0002+09
SEWICKLEY CK

==

0010/0699 BMSBG 64/2010/0010/0699
0010/0546 (AAR 544503W) #TRKS 01

FOURTH ST
(T397)
STONE CHURCH RD
(TWP)
FROM 0119/0170 SH
(CONN)

0010/0510

==

==

0010/0230
000000 FT

==

NC STONE CHURCH RD

000000 FT 2 0 64171 0 00 0000+00
NC THIRD ST

MFC BEGIN = E
BARRICADED RD

ROAD CLOSED BACK
5 0010/0000 LENGTH(AH 2792 BK 0000)

EXTRACT DATE: 12/28/2024 ROADWAY MANAGEMENT SYSTEM PAGE NUMBER: 502
PRINT DATE: 12/30/2024 SLD COUNTY/SR - ANNUAL PRINT COUNTY: WESTMORELAND

DIR: B TOTAL LEN: 3.860 MI. DIST: 12-5 SR: 2009
LEFT MUN: HEMPFIELD T RIGHT MUN: HEMPFIELD T

POWERS LN
(TWP)

020380 FT

0070/1430

2 0 64174 0 00 0182+95 018274 FT
SKIDMORE RD
(SR2014 SEG 0030/2046) 0070/0000

020380 FT
INTER-AHD MT PLEASANT RD
(CNTY)
POINT CITY RD
0070/2106 (CNTY)

0070/0015 BLACK CHERRY LN
018274 (T525) FT

0070/0000 LENGTH(AH 2106 BK 2804)

EXTRACT DATE: 12/28/2024 ROADWAY MANAGEMENT SYSTEM PAGE NUMBER: 501
PRINT DATE: 12/30/2024 SLD COUNTY/SR - ANNUAL PRINT COUNTY: WESTMORELAND

DIR: B TOTAL LEN: 3.860 MI. DIST: 12-5 SR: 2009
LEFT MUN: HEMPFIELD T RIGHT MUN: HEMPFIELD T

HOUP LN
(TWP)

0060/1500

==

SMARTNICK RD
(T679)

0060/0890

==

015470 FT

0060/1310 WARWICK DR
(T679)

015470 FT 2 0 64174 0 00 0155+13
0060/0000 LENGTH(AH 2804 BK 3189)

HALF PAVED LN
(PRDR)
VALLEY GREEN RD
(T559)

0050/0810

==

0050/0320

==

0050/0825 RAVENWOOD DR
(PRDR)

0050/0235 PATTERN SHOP RD
(T559)

012281 FT

RBR

0050/0046 BMSBN 64/2009/0050/0000
012281 FT 2 0 64174 0 00 0123+13

P3
TOWNSHIP LINE RUN
BMSBG 64/2009/0050/0000
HEMPFIELD
UNITY T

0050/0000 LENGTH(AH 3189 BK 3156)

JADE LN
(PRDR)

0040/0185
009125 FT

==

009125 FT 2 0 64174 0 00 0091+37
WEAVERS RD
(T573)

EXTRACT DATE: 12/28/2024 ROADWAY MANAGEMENT SYSTEM PAGE NUMBER: 500
PRINT DATE: 12/30/2024 SLD COUNTY/SR - ANNUAL PRINT COUNTY: WESTMORELAND

DIR: B TOTAL LEN: 3.860 MI. DIST: 12-5 SR: 2009
LEFT MUN: UNITY T RIGHT MUN: UNITY T

IVY LN
(PRDR)

0030/3005

0040/0000 MFC BEGIN = D
LENGTH(AH 3156 BK 3084)

TALL TIMBER LN
(PRDR)

0030/0535
006041 FT

006041 FT 2 0 64174 0 00 0061+57
0030/0000 LENGTH(AH 3084 BK 2771)

PORES RD
(T361)

0020/0845

003270 FT

0020/0835 UNITY
MOUNT PLEASANT T
003270 FT 2 0 64174 0 00 0032+92
BRINKER RD
(T778)
0020/0000 LENGTH(AH 2771 BK 3270)

CRYSTAL LAKE RD
(PRDR)

0010/1395

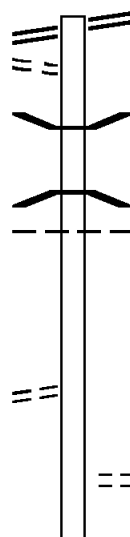
000000 FT

0010/1683 BMS EN 64/2009/0010/1675
2 0 64174 0 00 0000+00
B SEWICKLEY
0010/1675 BMSBG 64/2009/0010/1675
000000 FT 2 0 64174 0 00 0000+00
NC BR INKERTON RD
BRINKERTON RD
(SR2012 SEG 0110/0000)
INTER-BK ARMBRUST BRINKERTON RD
(SR2012 SEG 0110/0000)
MFC BEGIN = E
0010/0000 LENGTH(AH 3270 BK 0000)

EXTRACT DATE: 12/28/2024 ROADWAY MANAGEMENT SYSTEM PAGE NUMBER: 499
PRINT DATE: 12/30/2024 SLD COUNTY/SR - ANNUAL PRINT COUNTY: WESTMORELAND
DIR: B TOTAL LEN: 2.808 MI. DIST: 12-5 SR: 2008
LEFT MUN: LIGONIER T RIGHT MUN: LIGONIER T

DARLINGTON RECTOR RD 014827 FT
(SR2043 SEG 0080/0740) 0050/2285
FOR SR 2008 AND 2043
(CONN) 0050/2220

2 0 64217 0 01 0124+46 012542 FT
WOODMERE DR
(PRDR) 0050/0000



014827 FT DARLINGTON RECTOR RD
0050/2285 (SR2043 SEG 0080/0740)

0050/1406 BMS EN 64/2008/0050/1393
2 0 64217 0 01 0138+53
TWO MILE RUN
0050/1393 BMSBG 64/2008/0050/1393
LIGONIER
0050/1369 COOK T

012542 FT
5 0050/0000 LENGTH(AH 2285 BK 2701)

0040/1650 CAVEN RD
(T942)

EXTRACT DATE: 12/28/2024 ROADWAY MANAGEMENT SYSTEM PAGE NUMBER: 498
PRINT DATE: 12/30/2024 SLD COUNTY/SR - ANNUAL PRINT COUNTY: WESTMORELAND

DIR: B TOTAL LEN: 2.808 MI. DIST: 12-5 SR: 2008
LEFT MUN: COOK T RIGHT MUN: COOK T

2 0 64217 0 01 0097+73 009841 FT
LUNDQUIST RD
(T943) 0040/0000

009841 FT

5 0040/0000 LENGTH(AH 2701 BK 3679)

006162 FT

006162 FT 2 0 64217 0 01 0061+01

STOM RD
(T940)

5 0030/0000 LENGTH(AH 3679 BK 3225)

002937 FT

002937 FT 2 0 64217 0 01 0029+39

5 0020/0000 LENGTH(AH 3225 BK 2937)

MCDOWELL RD
(T595)
GREEN BRIAR DR
(PRDR)

0010/2230

0010/1845

0010/1580 U P CHURCH RD
(T516)

0010/0700 MANSVILLE RD
(T922)

0010/0184 BMSBN 64/2008/0010/0101
2 0 64217 0 00 0001+01

0010/0101 FOURMILE RUN
BMSBG 64/2008/0010/0101
NC JEFFERSON SCHOOL RD

000000 FT FOUR MILE RUN RD
(SR2037 SEG 0040/0000)

5 0010/0000 MFC BEGIN = E
LENGTH(AH 2937 BK 0000)

2 0 64217 0 00 0000+00 000000 FT
FOUR MILE RUN RD
(SR2037 SEG 0040/0000) 0010/0000

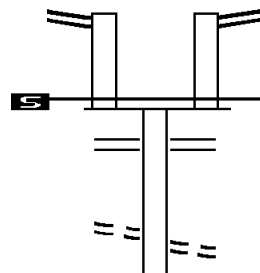
EXTRACT DATE: 12/28/2024 ROADWAY MANAGEMENT SYSTEM PAGE NUMBER: 497
PRINT DATE: 12/30/2024 SLD COUNTY/SR - ANNUAL PRINT COUNTY: WESTMORELAND

DIR: B TOTAL LEN: 4.999 MI. DIST: 12-5 SR: 2007
LEFT MUN: MOUNT PLEASANT T RIGHT MUN: MOUNT PLEASANT T

PA-981
(SR0981 SEG 0425/0195) 026394 FT
0 0 00000 0 00 0000+00 026269 FT
MFC BEGIN = D
LENGTH(AH 0125 BK 2365) 0095/0000

ASTER DR
(T902)

0090/1330



026394 FT
0094/0125
026269 FT
0094/0000
0090/2365

0090/1330

PA-981
(SR0981 SEG 0425/0145)
0 0 00000 0 00 0000+00
MFC BEGIN = D
LENGTH(AH 0125 BK 2365)
MT PLEASANT RD
(SR2021 SEG 0050/0001)

ASTER DR
(T902)

EXTRACT DATE: 12/28/2024 ROADWAY MANAGEMENT SYSTEM PAGE NUMBER: 496
PRINT DATE: 12/30/2024 SLD COUNTY/SR - ANNUAL PRINT COUNTY: WESTMORELAND

DIR: B TOTAL LEN: 4.999 MI. DIST: 12-5 SR: 2007
LEFT MUN: MOUNT PLEASANT T RIGHT MUN: MOUNT PLEASANT T

	023904 FT		023904 FT	1 0 00989 0 00 0050+46
				ASTER DR
				(T902)
RESERVOIR RD		==	5 0090/0000	LENGTH(AH 2365 BK 2317)
(T563)	0080/2040	==		
	021587 FT		021587 FT	1 0 00989 0 00 0027+20
			5 0080/0000	LENGTH(AH 2317 BK 2876)
RESERVOIR RD		==		
(T778)	0070/1115	==		
			0070/0700	WASHINGTON ST
				(T332)
			0070/0555	PERRY RICH RD
				(T772)
			0070/0380	RICCI ST
				(T780)
			0070/0200	BOY SCOUT RD
				(TWP)
	018711 FT		018711 FT	1 0 00989 0 00 0000+00
			5 0070/0000	LENGTH(AH 2876 BK 1763)
				HECLA SPORTSMEN DR
			0060/1650	(PRDR)
			0060/1630	BMS EN 64/2007/0060/1608
				2 0 64213 0 01 0187+44
				BOYER RUN
			0060/1608	BMSBG 64/2007/0060/1608
ARMBRUST HECLA RD		==		
(SR2010 SEG 0080/2862)	0060/1330	==		
ACADEMY LN				
(T906)	0060/0985	==		
SCHOOL ST ET		==		
(TWP)	0060/0250	==	0060/0250	BOYER RD
2 0 64213 0 01 0173+51	016948 FT		016948 FT	(T778)
ACADEMY LN				
(TWP)	0060/0000	==	5 0060/0000	LENGTH(AH 1763 BK 3463)

EXTRACT DATE: 12/28/2024 ROADWAY MANAGEMENT SYSTEM PAGE NUMBER: 495
PRINT DATE: 12/30/2024 SLD COUNTY/SR - ANNUAL PRINT COUNTY: WESTMORELAND

DIR: B TOTAL LEN: 4.999 MI. DIST: 12-5 SR: 2007
LEFT MUN: MOUNT PLEASANT T RIGHT MUN: MOUNT PLEASANT T

APPLE CREEK LN
(PRDR)
MAYAPPLE LN
(PRDR)

0050/0820
0050/0445
013485 FT

==

==

013485 FT 2 0 64213 0 01 0138+88
VILLAGE: HECLA
5 0050/0000 LENGTH(AH 3463 BK 3956)

TURNPIKE RD
(T770)

0040/1880

==

0040/1603 BMS EN 64/7076/9900/8017
2 0 64213 0 00 0096+12
1-76

0040/1403 BMS BG 64/7076/9900/8017

POI

0040/0695 (APRA) ROLLING ROCK EQU

009529 FT

009529 FT 2 0 64213 0 00 0096+12
5 0040/0000 LENGTH(AH 3956 BK 1540)

BROOKHOLLOW RD
(T481)

0038/1255

==

007989 FT

007989 FT 0 0 00000 0 00 0000+00
VILLAGE: MIDDLE CHURCH
MFC BEGIN = D
5 0038/0000 LENGTH(AH 1540 BK 0135)

0 0 00000 0 00 0000+00 007854 FT

PA-981
(SR0981 SEG 0365/0165)
NC HECLA
MOUNT PLEASANT - PA-981
(TWP)
PA-981

INTER-BK

(SR0981 SEG 0365/0165)
LTH AH 000135 BK 000100 0037/0000
007854 FT

LTH AH 000100 BK 000100 7035/0000
PA-981 INTER-AHD
(SR0981 SEG 0364/0160)

5

5

5

5

007854 FT 0 0 00000 0 00 0000+00

PA-981
(SR0981 SEG 0365/0220)
NC HECLA RD
MOUNT PLEASANT - PA-981
(TWP)
PA-981

INTER-BK

(SR0981 SEG 0365/0220)
5 0036/0000 LTH AH 000135 BK 000100
007854 FT

7034/0000 LTH AH 000100 BK 000100
PA-981
(SR0981 SEG 0364/0205)

EXTRACT DATE: 12/28/2024 ROADWAY MANAGEMENT SYSTEM PAGE NUMBER: 494
PRINT DATE: 12/30/2024 SLD COUNTY/SR - ANNUAL PRINT COUNTY: WESTMORELAND

DIR: B TOTAL LEN: 4.999 MI. DIST: 12-5 SR: 2007
LEFT MUN: MOUNT PLEASANT T RIGHT MUN: MOUNT PLEASANT T

MOUNT PLEASANT - PA-981

(TWP)
PA-981
(SR0981 SEG 0364/0160) 0033/0100
0 0 00000 0 00 0000+00 007754 FT
NC STATE ST
MFC BEGIN = D
LENGTH(AH 0100 BK 0985) 0033/0000

006769 FT

2 0 64213 0 00 0037+22 003749 FT
LUCAS WY
(T350) 0020/0000

LUCAS WY
(T350)
STATE ST ET
(TWP) 0010/2325

000000 FT

MOUNT PLEASANT - PA-981

(TWP)
PA-981
(SR0981 SEG 0364/0205)
0 0 00000 0 00 0000+00
NC STATE ST
MFC BEGIN = D
LENGTH(AH 0100 BK 0985)

006769 FT 2 0 64213 0 00 0067+42
VILLAGE: MIDDLE CHURCH
MT PLEASANT H S PI

(TWP)
LENGTH(AH 0985 BK 3020)

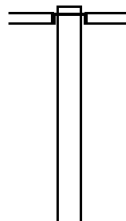
0020/1825 VIKING DR
(T768)

003749 FT
LENGTH(AH 3020 BK 3749)
SIDE ST
(TWP)

0010/0908 OTHER
OVERPASS IS RR X-ING
WIMBLEDON DR
(PRDR)
SHUPE RUN
STRUCTURE LENGTH 14 FT
0010/0247 BMSID 64/2007/0010/0247
000000 FT 2 0 64213 0 00 0000+00
NC HECLA RD
DIAMOND ST
(SR0819 SEG 0150/0000)
MFC BEGIN = D
LENGTH(AH 3749 BK 0000)

EXTRACT DATE: 12/28/2024 ROADWAY MANAGEMENT SYSTEM PAGE NUMBER: 493
PRINT DATE: 12/30/2024 SLD COUNTY/SR - ANNUAL PRINT COUNTY: WESTMORELAND
DIR: B TOTAL LEN: 6.810 MI. DIST: 12-5 SR: 2006
LEFT MUN: DONEGAL T RIGHT MUN: DONEGAL T

035959 FT



035959 FT
INTER-AHD HOOVER RD
(T499)
0120/2904 LYCIPPUS STAHLSTOWN RD
(SR0130 SEG 0562/1110)

HONEYSUCKLE LN

EXTRACT DATE: 12/28/2024 ROADWAY MANAGEMENT SYSTEM PAGE NUMBER: 492
PRINT DATE: 12/30/2024 SLD COUNTY/SR - ANNUAL PRINT COUNTY: WESTMORELAND

DIR: B TOTAL LEN: 6.810 MI. DIST: 12-5 SR: 2006
LEFT MUN: DONEGAL T RIGHT MUN: DONEGAL T

033055 FT

0120/0330 (PRDR)
DONEGAL
0120/0178 MOUNT PLEASANT T
033055 FT 2 0 64229 0 02 0329+07
5 0120/0000 LENGTH(AH 2904 BK 3550)
RINGOS LN
0110/3452 (PRDR)

029505 FT

029505 FT 2 0 64229 0 02 0293+46
5 0110/0000 LENGTH(AH 3550 BK 2930)

0100/1480 WALNUT HOLLOW LN
(PRDR)

026575 FT

026575 FT 2 0 64229 0 02 0264+16
5 0100/0000 LENGTH(AH 2930 BK 2698)

SAWMILL RD
(T495)
LC TO/FROM T495 RD
(CONN)

0090/2460

0090/2360

023877 FT

023877 FT 2 0 64229 0 02 0237+18
5 0090/0000 LENGTH(AH 2698 BK 3818)

EXTRACT DATE: 12/28/2024 ROADWAY MANAGEMENT SYSTEM PAGE NUMBER: 491
PRINT DATE: 12/30/2024 SLD COUNTY/SR - ANNUAL PRINT COUNTY: WESTMORELAND

DIR: B TOTAL LEN: 6.810 MI. DIST: 12-5 SR: 2006
LEFT MUN: MOUNT PLEASANT T RIGHT MUN: MOUNT PLEASANT T

020059 FT

020059 FT 2 0 64229 0 02 0199+00
EVERGREEN LN

0080/0000 LENGTH(AH 3818 BK 2320)
NC DI LLON RD
0070/1885 (SR2025 SEG 0070/0000)
CLAY PIKE RD

017739 FT

017739 FT 2 0 64229 0 02 0176+50
0070/0000 LENGTH(AH 2320 BK 2759)

014980 FT

014980 FT 2 0 64229 0 02 0148+91
0060/0000 LENGTH(AH 2759 BK 3270)

011710 FT

011710 FT 2 0 64229 0 02 0115+89
0050/0000 LENGTH(AH 3270 BK 3027)

ALICE RD
(T495)
2 0 64229 0 02 0085+62 0040/0455
008683 FT

LAUREL RUN
STRUCTURE LENGTH 11 FT
0040/0480 BMSID 64/2006/0040/0480
008683 FT

EXTRACT DATE: 12/28/2024 ROADWAY MANAGEMENT SYSTEM PAGE NUMBER: 490
PRINT DATE: 12/30/2024 SLD COUNTY/SR - ANNUAL PRINT COUNTY: WESTMORELAND

DIR: B TOTAL LEN: 6.810 MI. DIST: 12-5 SR: 2006
LEFT MUN: MOUNT PLEASANT T RIGHT MUN: MOUNT PLEASANT T

ALICE RD ET
(T495)

0040/0000

5 0040/0000 LENGTH(AH 3027 BK 3570)

0030/2410 ARTESIAN LN
0030/1848 (PRDR)
2 0 64229 0 02 0030/1827
BMSBN 64/2006/0030/1827
0 02 0067+99
LAUREL RUN
0030/1827 BMSBG 64/2006/0030/1827
FOX HOPPER LN
0030/1775 (PRDR)

005113 FT

5 005113 FT 2 0 64229 0 02 0049+67
0030/0000 LENGTH(AH 3570 BK 2905)
0020/2340 (PRDR)
BUTTON HOOK DR

0020/1335 OP ID 1-76 64/7076/9900/8417

002208 FT

0020/0265 WATERFALL LN
002208 FT (PRDR)
2 0 64229 0 01 0021+36
VILLAGE: ALICE
5 0020/0000 LENGTH(AH 2905 BK 2208)
0010/1855 BMSBN 64/2006/0010/1801
2 0 64229 0 00 0017+66
JACOBS CREEK
0010/1801 BMSBG 64/2006/0010/1801
LAURELVILLE LN
0010/1740 (PRDR)

0010/0840 SHENANDOAH LN
(PRDR)

LAUREL CREEK RD
(PRDR)
FOR SR 0982 AND 2006
(CONN)

0010/0485

0010/0140

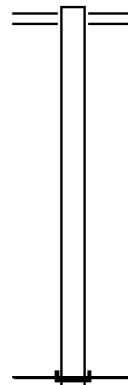
2 0 64229 0 00 0000+00 000000 FT
MAMMOTH RD
(SR0982 SEG 0020/0000) 0010/0000

NC BEAR ROCKS SCHOOL RD
MAMMOTH RD
000000 FT (SR0982 SEG 0020/0000)
MFC BEGIN = E
5 0010/0000 LENGTH(AH 2208 BK 0000)

EXTRACT DATE: 12/28/2024 ROADWAY MANAGEMENT SYSTEM PAGE NUMBER: 489
 PRINT DATE: 12/30/2024 SLD COUNTY/SR - ANNUAL PRINT COUNTY: WESTMORELAND
 DIR: B TOTAL LEN: .563 MI. DIST: 12-5 SR: 2005
 LEFT MUN: MOUNT PLEASANT T RIGHT MUN: MOUNT PLEASANT T

002974 FT

000000 FT



002974 FT MAIN ST
 0010/2974 (SR0031 SEG 0310/1775)

000000 FT 1 0 00186 1 00 0000+00
 NC WHITE BRIDGE RD
 INTER-BK WHITE BRIDGE RD
 (SR1013 SEG 0012/0059)
 MFC BEGIN = E
 BK-FAYETTE (26)
 0010/0000 LENGTH(AH 2974 BK 0000)

EXTRACT DATE: 12/28/2024 ROADWAY MANAGEMENT SYSTEM PAGE NUMBER: 488
PRINT DATE: 12/30/2024 SLD COUNTY/SR - ANNUAL PRINT COUNTY: WESTMORELAND
DIR: B TOTAL LEN: 3.458 MI. DIST: 12-5 SR: 2004
LEFT MUN: DONEGAL T RIGHT MUN: DONEGAL T

STAHLSTOWN RD 018256 FT
(SR0130 SEG 0592/2085) 0060/3238

015018 FT

012478 FT

018256 FT STAHLSTOWN RD
0060/3238 (SR0130 SEG 0592/2085)

0060/0195 LC FOR CREEK RD
(PRDR)
CREEK RD
0060/0105 (PRDR)
015018 FT 2 0 64201 0 00 0150+00
5 0060/0000 LENGTH(AH 3238 BK 2540)

012478 FT 2 0 64201 0 00 0125+00
5 0050/0000 LENGTH(AH 2540 BK 2641)
WHITE ROCK LN
0040/2275 (PRDR)

EXTRACT DATE: 12/28/2024 ROADWAY MANAGEMENT SYSTEM PAGE NUMBER: 487
PRINT DATE: 12/30/2024 SLD COUNTY/SR - ANNUAL PRINT COUNTY: WESTMORELAND

DIR: B TOTAL LEN: 3.458 MI. DIST: 12-5 SR: 2004
LEFT MUN: DONEGAL T RIGHT MUN: DONEGAL T

BARLOCK FRY RD
(T406)

0040/2045 ==

== 0040/1260 KEYS LN
(PRDR)

009837 FT

009837 FT 2 0 64201 0 00 0098+27
S 0040/0000 LENGTH(AH 2641 BK 3463)

006374 FT

006374 FT 2 0 64201 0 00 0063+35
DONEGAL
MOUNT PLEASANT T
S 0030/0000 LENGTH(AH 3463 BK 3289)

003085 FT

003085 FT 2 0 64201 0 00 0030+76
S 0020/0000 LENGTH(AH 3289 BK 3085)

000000 FT

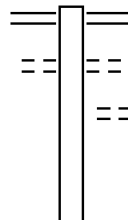
000000 FT 2 0 64201 0 00 0000+00
CLAYPIKE RD
(SR2025 SEG 0050/0000)

CLAYPIKE RD
(SR2025 SEG 0050/0000) 0010/0000

NC AUSTIN BL
MFC BEGIN = E
S 0010/0000 LENGTH(AH 3085 BK 0000)

EXTRACT DATE: 12/28/2024 ROADWAY MANAGEMENT SYSTEM PAGE NUMBER: 486
PRINT DATE: 12/30/2024 SLD COUNTY/SR - ANNUAL PRINT COUNTY: WESTMORELAND
DIR: B TOTAL LEN: 1.775 MI. DIST: 12-5 SR: 2003
LEFT MUN: MOUNT PLEASANT T RIGHT MUN: MOUNT PLEASANT T

009373 FT



007831 FT

FAIRVIEW DR

009373 FT MAIN ST
0040/1542 (SR0031 SEG 0290/2155)
LIBERTY ST
0040/1235 (T399)
RED HAWK DR
0040/1085 (TWP)
007831 FT 2 0 64131 0 00 0079+17
NC SCHOOL ST

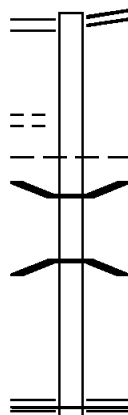
DIR: B	TOTAL LEN:	1.775 MI.	DIST: 12-5	SR: 2003
LEFT MUN: MOUNT PLEASANT T			RIGHT MUN: MOUNT PLEASANT T	
(TWP)	0040/0000	==	5 0040/0000	LENGTH(AH 1542 BK 2544)
		==	0030/2505	SCENIC VIEW DR
		==	0030/2185	(TWP)
				MULBERRY DR
		==	0030/1060	(TWP)
				MELLINGERTOWN RD
	005287 FT		005287 FT	(T768)
				2 0 64 131 0 00 0053+51
				MEADOW BROOK LN
		==	5 0030/0000	(T763)
				LENGTH(AH 2544 BK 2926)
EMSTONE RD				
(PRDR)	0020/0695	==	002361 FT	2 0 64 131 0 00 0024+79
	002361 FT		5 0020/0000	LENGTH(AH 2926 BK 2361)
		==		LC FOR T329 RD
		==	0010/1930	(CONN)
				BRIDGEPORT DAM RD
			0010/1680	(T329)
CHURCH ST				
(TWP)	0010/0985	==		
WASH BOARD AL			0010/0093	NC WATER ST
(TWP)	0010/0740	==	000000 FT	BMS EN 64/2003/0010/0000
TOWNSHIP AL				2 0 26054 0 00 0121+18
(TWP)	0010/0610	==		NC SCHOOL ST
RIDGEPORT RD				INTER-BK MAIN ST
SR2001 SEG 0030/0926)				(T753)
UCKEYE RD				JACOBS CREEK
SR2001 SEG 0030/0926)	0010/0197			BMSBG 64/2003/0010/0000
	000000 FT			MFC BEGIN = D
			5 0010/0000	LENGTH(AH 2361 BK 0000)

EXTRACT DATE: 12/28/2024 ROADWAY MANAGEMENT SYSTEM PAGE NUMBER: 484
 PRINT DATE: 12/30/2024 SLD COUNTY/SR - ANNUAL PRINT COUNTY: WESTMORELAND
 DIR: B TOTAL LEN: .428 MI. DIST: 12-5 SR: 2002
 LEFT MUN: DONEGAL B RIGHT MUN: DONEGAL B

LIGONIER ST 002258 FT
 (SR0711 SEG 0020/0000) 0010/2258

SPRUCE ST
 (TWP) 0010/1185

000000 FT



002258 FT LIGONIER ST
 0010/2258 (SR0711 SEG 0020/0000)

0010/0739 DONEGAL
 0010/0214 DONEGAL T
 BMSBG 64/2002/0010/0100
 0 0 00000 0 00 0000+00
 1-76
 0010/0100 BMSBG 64/2002/0010/0100
 000000 FT 2 0 64225 0 00 0085+93
 NC MA IN ST
 PA-31
 (SR0031 SEG 0410/0970)
 MFC BEGIN = C
 0010/0000 LENGTH(AH 2258 BK 0000)

EXTRACT DATE: 12/28/2024 ROADWAY MANAGEMENT SYSTEM PAGE NUMBER: 483
PRINT DATE: 12/30/2024 SLD COUNTY/SR - ANNUAL PRINT COUNTY: WESTMORELAND

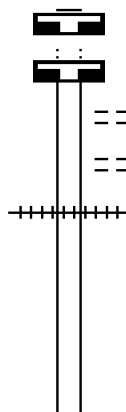
DIR: B TOTAL LEN: 2.113 MI. DIST: 12-5 SR: 2001
LEFT MUN: MOUNT PLEASANT T RIGHT MUN: MOUNT PLEASANT T

011154 FT

011154 FT

009663 FT

007733 FT



011154 FT

7060/0000 LENGTH(AH 1390 BK 0734)

011154 FT

7054/0000 LENGTH(AH 0734 BK 1491)

RABBITRON DR

(PRDR)

0050/1285 BLACK WALNUT DR

(PRDR)

0050/0024 (AAR 145450Y)#TRKS 00

009663 FT 2 0 64042 0 00 0096+79

5 0050/0000 LENGTH(AH 1491 BK 1930)

007733 FT 2 0 64042 0 00 0078+24

EXTRACT DATE: 12/28/2024 ROADWAY MANAGEMENT SYSTEM PAGE NUMBER: 482
PRINT DATE: 12/30/2024 SLD COUNTY/SR - ANNUAL PRINT COUNTY: WESTMORELAND

DIR: B TOTAL LEN: 2.113 MI. DIST: 12-5 SR: 2001
LEFT MUN: MOUNT PLEASANT T RIGHT MUN: MOUNT PLEASANT T

RAILROAD ST
(TWP) 0030/1830
RED BRICK RD
(TWP) 0030/1525

RAILROAD ST
(T503) 0030/0950

RED BRICK RD
(TWP) 0030/0700

005372 FT

WEINMAN RD
(T395) 0020/2390

BUCKEYE TRAM RD
(T395) 0020/1750

002656 FT

000000 FT

0040/0000 VILLAGE: STAUFFER
LENGTH(AH 1930 BK 2361)

0030/1300 CHURCH ST
(T331)

WATER ST
(SR2003 SEG 0010/0197)
NC BRIDGEPORT RD
SCHOOL ST
(SR2003 SEG 0010/0197)

0030/0021 BMS EN 64/2001/0030/0000
2 0 64042 0 00 0053+81
BR JACOBS CK
BMSBG 64/2001/0030/0000
0030/0000 LENGTH(AH 2361 BK 2716)
0020/2660 (AAR 145448X) #TRKS 01
MOUNT PLEASANT
0020/2390 EAST HUNTINGDON T

002656 FT 2 0 64042 0 00 0026+73
VILLAGE: BRIDGEPORT
0020/0000 LENGTH(AH 2716 BK 2656)

0010/1850 TEMPEST RD
(TWP)

0010/0675 EVERGREEN DR
(T329)

000000 FT 2 0 64042 0 00 0000+00
NC BUCKEYE RD
MT PLEASANT RD
(SR3105 SEG 0020/1545)
MFC BEGIN = D

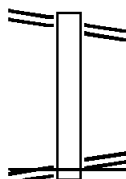
0010/0000 LENGTH(AH 2656 BK 0000)

EXTRACT DATE: 12/28/2024 ROADWAY MANAGEMENT SYSTEM PAGE NUMBER: 481
PRINT DATE: 12/30/2024 SLD COUNTY/SR - ANNUAL PRINT COUNTY: WESTMORELAND

DIR: B TOTAL LEN: .052 MI. DIST: 12-5 SR: 1153
LEFT MUN: HEMPFIELD T RIGHT MUN: HEMPFIELD T

LUXOR RD 000275 FT
(SR1028 SEG 0040/1770) 0010/0275
000000 FT

GEORGES STATION RD
(SR1053 SEG 0030/3165) 0010/0000



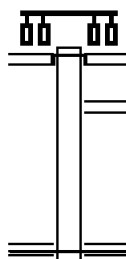
000275 FT LUXOR RD
0010/0275 (SR1028 SEG 0040/1770)
000000 FT 0 0 00000 0 00 0000+00
GEORGES STATION RD
(SR1053 SEG 0030/3165)
NC GEORGES STATION RD
MFC BEGIN = D
0010/0000 LENGTH(AH 0275 BK 0000)

EXTRACT DATE: 12/28/2024 ROADWAY MANAGEMENT SYSTEM PAGE NUMBER: 480
PRINT DATE: 12/30/2024 SLD COUNTY/SR - ANNUAL PRINT COUNTY: WESTMORELAND

DIR: B TOTAL LEN: .080 MI. DIST: 12-5 SR: 1077
LEFT MUN: DERRY T RIGHT MUN: DERRY T

000425 FT

000000 FT

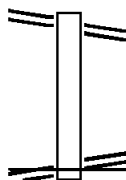


000425 FT
INTER-AHD JONNET RD
(T955)
WILLIAM PENN HW
(SR0022 SEG 0481/0000)
(SR0022 SEG 0480/0000)
0010/0425 TO 22 EAST JUGHANDLE RD
0010/0210 (SR9434 SEG 0750/0000)
000000 FT 0 0 00000 0 00 0000+00
NC JONNET RD
BAIRDSTOWN RD
(SR1016 SEG 0010/0670)
MFC BEGIN = E
0010/0000 LENGTH(AH 0425 BK 0000)

EXTRACT DATE: 12/28/2024 ROADWAY MANAGEMENT SYSTEM PAGE NUMBER: 479
 PRINT DATE: 12/30/2024 SLD COUNTY/SR - ANNUAL PRINT COUNTY: WESTMORELAND
 DIR: B TOTAL LEN: .063 MI. DIST: 12-5 SR: 1075
 LEFT MUN: LOYALHANNA T RIGHT MUN: LOYALHANNA T

AVONMORE RD 000335 FT
 (SR0981 SEG 0990/0495) 0010/0335
 000000 FT

SALTSBURG RD
 (SR0286 SEG 0290/0640) 0010/0000



000335 FT AVONMORE RD
 0010/0335 (SR0981 SEG 0990/0495)
 000000 FT 0 0 00000 0 00 0000+00
 SALTSBURG RD
 (SR0286 SEG 0290/0640)
 NC AVONMORE RD CONN
 MFC BEGIN = C
 0010/0000 LENGTH(AH 0335 BK 0000)

EXTRACT DATE: 12/28/2024 ROADWAY MANAGEMENT SYSTEM PAGE NUMBER: 478
PRINT DATE: 12/30/2024 SLD COUNTY/SR - ANNUAL PRINT COUNTY: WESTMORELAND

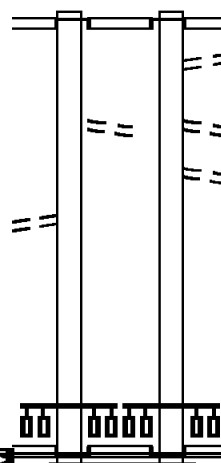
DIR: N TOTAL LEN: .154 MI. DIST: 12-5 SR: 1073
LEFT MUN: HEMPFIELD T RIGHT MUN: HEMPFIELD T

RAMADA DR 000765 FT
(PRDR) INTER-AHD
DONOHOE RD
(SR1026 SEG 0011/0675) 0011/0765

SHERATON EXT DR
(PRDR) 0011/0200

TO 0030/0351 SH
(CONN) 0011/0120
2 0 64152 1 00 0000+00 000000 FT
NC SHERATON DR
LINCOLN HW
(SR0030 SEG 0361/0000)
(SR0030 SEG 0360/0000)

HEMPFIELD DR INTER-BK
(T398)
MFC BEGIN = D
LENGTH(AH 0765 BK 0000) 0011/0000



000813 FT
INTER-AHD RAMADA DR
(PRDR)
DONOHOE RD
(SR1026 SEG 0011/0675) 0010/0813
CONN FOR 1073 TO 1026 S
(CONN) 0010/0650
SHERATON EXT DR
(PRDR) 0010/0225
FROM 0030/0361 SH
(CONN) 0010/0130

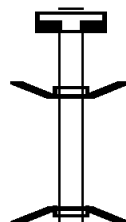
000000 FT 2 0 64152 1 00 0000+00
NC SHERATON DR
LINCOLN HW
(SR0030 SEG 0360/0000)
(SR0030 SEG 0361/0000)

INTER-BK HEMPFIELD DR
(T398)
MFC BEGIN = D
LENGTH(AH 0813 BK 0000) 0010/0000

EXTRACT DATE: 12/28/2024 ROADWAY MANAGEMENT SYSTEM PAGE NUMBER: 477
 PRINT DATE: 12/30/2024 SLD COUNTY/SR - ANNUAL PRINT COUNTY: WESTMORELAND
 DIR: B TOTAL LEN: .023 MI. DIST: 12-5 SR: 1071
 LEFT MUN: FAIRFIELD T RIGHT MUN: FAIRFIELD T

000119 FT

000076 FT



000119 FT
 7046/0000

INTER-AHD
 0040/0043
 000076 FT
 INTER-BK

LENGTH(AH 0666 BK 0043)
 BMSBN 64/1071/0040/0000
 HYPOCRITE CREEK RD
 (T987)
 2 0 64159 0 00 0273+61
 HYPOCRITE CREEK RD
 (T987)
 HENDRICKS CK
 BMSBG 64/1071/0040/0000

EXTRACT DATE: 12/28/2024 ROADWAY MANAGEMENT SYSTEM PAGE NUMBER: 476
PRINT DATE: 12/30/2024 SLD COUNTY/SR - ANNUAL PRINT COUNTY: WESTMORELAND

DIR: B TOTAL LEN: .023 MI. DIST: 12-5 SR: 1071
LEFT MUN: FAIRFIELD T RIGHT MUN: FAIRFIELD T

000076 FT

000076 FT

000064 FT

000064 FT

000024 FT

000024 FT

000013 FT

000013 FT

000000 FT

000000 FT

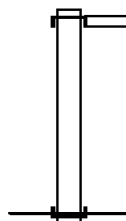
0040/0000 LENGTH(AH 0043 BK 2313)
000076 FT
7040/0000 LENGTH(AH 2313 BK 3042)
000076 FT
7032/0000 LENGTH(AH 3042 BK 0012)
INTER-AHD BMSSEN 64/1071/0030/0000
0030/0012 HYPOCRITE CREEK RD
000064 FT (T987)
INTER-BK 2 0 64159 0 00 0219+37
HYPOCRITE CREEK RD
(T987)
B HYPOCRITE
BMSBG 64/1071/0030/0000
0030/0000 LENGTH(AH 0012 BK 3501)
000064 FT
7022/0000 LENGTH(AH 3501 BK 0040)
INTER-AHD BMSSEN 64/1071/0020/0000
0020/0040 HYPOCRITE CREEK RD
000024 FT (T987)
INTER-BK 2 0 64159 0 00 0183+85
HYPOCRITE CREEK RD
(T987)
HYPOCRITE CK
BMSBG 64/1071/0020/0000
0020/0000 LENGTH(AH 0040 BK 0666)
000024 FT
7018/0000 LENGTH(AH 0666 BK 0011)
INTER-AHD BMSSEN 64/1071/0016/0000
0016/0011 HYPOCRITE CREEK RD
000013 FT (T987)
INTER-BK 2 0 64159 0 00 0177+15
HYPOCRITE CREEK RD
(T987)
HYPOCRITE CK
BMSBG 64/1071/0016/0000
0016/0000 LENGTH(AH 0011 BK 2758)
000013 FT
7014/0000 LENGTH(AH 2758 BK 0013)
INTER-AHD BMSSEN 64/1071/0010/0000
0010/0013 HYPOCRITE CREEK RD
000000 FT (T987)
INTER-BK 2 0 64159 0 00 0149+43
HYPOCRITE CREEK RD
(T987)
B HYPOCRITE
BMSBG 64/1071/0010/0000
0010/0000 LENGTH(AH 0013 BK 0141)
000000 FT
7010/0000 LENGTH(AH 0141 BK 0000)

EXTRACT DATE: 12/28/2024 ROADWAY MANAGEMENT SYSTEM PAGE NUMBER: 475
PRINT DATE: 12/30/2024 SLD COUNTY/SR - ANNUAL PRINT COUNTY: WESTMORELAND

DIR: B TOTAL LEN: .177 MI. DIST: 12-5 SR: 1069
LEFT MUN: BELL T RIGHT MUN: BELL T

000937 FT

000000 FT



000937 FT
INTER-AHD MAIN ST
(SR1060 SEG 0010/0000)
BRIDGE ST
0032/0937 (SR1060 SEG 0010/0000)

000000 FT 2 0 00990 0 00 0104+40
NC T I N TOWN RD
INTER-BK ABANDONED RD
(PRDR)
MFC BEGIN = E
0032/0000 LENGTH(AH 0937 BK 0000)

EXTRACT DATE: 12/28/2024 ROADWAY MANAGEMENT SYSTEM PAGE NUMBER: 474
PRINT DATE: 12/30/2024 SLD COUNTY/SR - ANNUAL PRINT COUNTY: WESTMORELAND

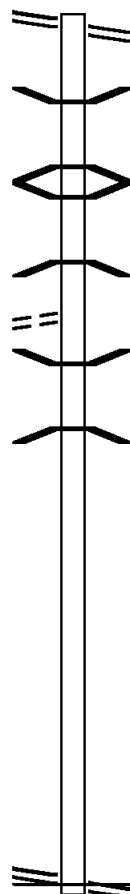
DIR: B TOTAL LEN: 1.366 MI. DIST: 12-5 SR: 1067
LEFT MUN: FAIRFIELD T RIGHT MUN: FAIRFIELD T

COAL PIT RD 007215 FT
(SR0259 SEG 0180/1725) 0020/3990

ORCHARD HOLLOW RD
(T478) 0020/2305

003225 FT

2 0 64237 0 00 0000+00 000000 FT
COAL PIT RD
(SR0259 SEG 0120/1865) 0010/0000



007215 FT COAL PIT RD
0020/3990 (SR0259 SEG 0180/1725)

0020/2910 BMS EN 64/1067/0020/2901
2 0 64237 0 00 0060+93

0020/2900 SNYDERS RUN
0020/2586 BMSBG 64/1067/0020/2901
2 0 64237 0 00 0057+72

0020/2576 SNYDERS RUN
BMSBG 64/1067/0020/2577

0020/1508 BMS EN 64/1067/0020/1497
2 0 64237 0 00 0046+84

0020/1496 SNYDERS RUN
BMSBG 64/1067/0020/1497

003225 FT 2 0 64237 0 00 0032+25
5 0020/0000 LENGTH(AH 3990 BK 3225)

NC LAUGHNER RD
000000 FT COAL PIT RD
(SR0259 SEG 0120/1865)
MFC BEGIN = E
5 0010/0000 LENGTH(AH 3225 BK 0000)

EXTRACT DATE: 12/28/2024 ROADWAY MANAGEMENT SYSTEM PAGE NUMBER: 473
PRINT DATE: 12/30/2024 SLD COUNTY/SR - ANNUAL PRINT COUNTY: WESTMORELAND

DIR: B TOTAL LEN: 3.290 MI. DIST: 12-5 SR: 1065
LEFT MUN: BELL T RIGHT MUN: BELL T

017370 FT

017370 FT
INTER-AHD NELSON HOLLOW RD
(SR0156 SEG 0010/0000)
TINTOWN RD
0060/3046 (SR0981 SEG 1040/0000)

014324 FT

014324 FT 2 0 64031 0 00 0143+35
LEARN RD
(SR1040 SEG 0050/0465)
0060/0000 LENGTH(AH 3046 BK 1827)
WOLFORD RUN
STRUCTURE LENGTH 19 FT
0050/1785 BMSID 64/1065/0050/1785

012497 FT

012497 FT 2 0 64031 0 00 0125+06
0050/0000 LENGTH(AH 1827 BK 2702)

MCCOY LN

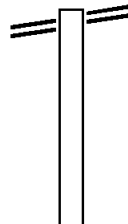
EXTRACT DATE: 12/28/2024 ROADWAY MANAGEMENT SYSTEM PAGE NUMBER: 472
PRINT DATE: 12/30/2024 SLD COUNTY/SR - ANNUAL PRINT COUNTY: WESTMORELAND

DIR: B TOTAL LEN: 3.290 MI. DIST: 12-5 SR: 1065
LEFT MUN: BELL T RIGHT MUN: BELL T

		==	0040/1500 (PRDR)
		==	0040/0020 (PRDR)
	009795 FT		009795 FT 2 0 64031 0 00 0098+00
NOVOSEL LN (PRDR)	0030/3650	==	5 0040/0000 LENGTH(AH 2702 BK 3772)
	006023 FT		006023 FT 2 0 64031 0 00 0060+28
			NC NELSON RD
			N WASHINGTON SALTSBURG
		==	(SR0400 SEG 0230/2795)
		==	5 0030/0000 LENGTH(AH 3772 BK 3283)
HERITAGE RD (T810)	0020/1485	==	
	002740 FT		002740 FT 2 0 64031 0 00 0028+23
			5 0020/0000 LENGTH(AH 3283 BK 2740)
			NC ST JAMES CHURCH RD
			TINTOWN RD
2 0 64031 0 00 0000+00 000000 FT			000000 FT (SR0819 SEG 0620/1243)
TINTOWN RD			MFC BEGIN = E
(SR0819 SEG 0620/1243) 0010/0000		==	5 0010/0000 LENGTH(AH 2740 BK 0000)

EXTRACT DATE: 12/28/2024 ROADWAY MANAGEMENT SYSTEM PAGE NUMBER: 471
PRINT DATE: 12/30/2024 SLD COUNTY/SR - ANNUAL PRINT COUNTY: WESTMORELAND
DIR: B TOTAL LEN: 4.482 MI. DIST: 12-5 SR: 1063
LEFT MUN: SALEM T RIGHT MUN: SALEM T

FIVE POINTS SLICKVILLE 023664 FT
(SR0819 SEG 0550/0000) 0080/3252



023664 FT FIVE POINTS SLICKVILLE
0080/3252 (SR0819 SEG 0550/0000)

EXTRACT DATE: 12/28/2024 ROADWAY MANAGEMENT SYSTEM PAGE NUMBER: 470
PRINT DATE: 12/30/2024 SLD COUNTY/SR - ANNUAL PRINT COUNTY: WESTMORELAND

DIR: B TOTAL LEN: 4.482 MI. DIST: 12-5 SR: 1063
LEFT MUN: SALEM T RIGHT MUN: SALEM T

	020412 FT			020412 FT 2 0 64186 0 01 0200+07
				5 0080/0000 LENGTH(AH 3252 BK 2634)
	017778 FT			017778 FT 2 0 64186 0 01 0174+09
				BASH RD
				(T730)
		==	5	0070/0000 LENGTH(AH 2634 BK 1729)
		==		HIGH LN
HI ACRES RD				0060/1520 (PRDR)
(T731)	0060/1155	==		NC CHICKA RD
	016049 FT			016049 FT 2 0 64186 0 01 0156+68
				NC HI ACRES RD
			5	0060/0000 LENGTH(AH 1729 BK 3446)
				FENNELTOWN RD
		==		0050/3130 (T858)
		==		LC FOR GARDEN WAY RD
		==		0050/3065 (CONN)
		==		GARDEN WAY RD
				0050/3000 (T636)
	012603 FT			012603 FT 2 0 64186 0 01 0120+59
			5	0050/0000 LENGTH(AH 3446 BK 3275)
LION LN				
(PRDR)	0040/1330	==		

EXTRACT DATE: 12/28/2024 ROADWAY MANAGEMENT SYSTEM PAGE NUMBER: 469
PRINT DATE: 12/30/2024 SLD COUNTY/SR - ANNUAL PRINT COUNTY: WESTMORELAND

DIR: B TOTAL LEN: 4.482 MI. DIST: 12-5 SR: 1063
LEFT MUN: SALEM T RIGHT MUN: SALEM T

KAUFMAN RD
(T927)

009328 FT

0040/0000

006338 FT

003515 FT

DEBBIE LN
(PRDR)

CONGRUITY RD
(T856)

0010/1680

0010/0900

000000 FT

WILLIAM PENN HW
(SR0022 SEG 0240/0000)
(SR0022 SEG 0241/0000)

0010/0000

009328 FT 2 0 64186 0 01 0089+42

SHORTCUT DR

(T732)

0040/0000 LENGTH(AH 3275 BK 2990)

0030/1095 DEERFIELD DR
(T985)

006338 FT 2 0 64186 0 01 0059+64
0030/0000 LENGTH(AH 2990 BK 2823)

003515 FT 2 0 64186 0 01 0031+46
0020/0000 LENGTH(AH 2823 BK 3515)

ANDICA LN

0010/3260 (PRDR)

OTT'S RD

0010/3010 (T673)

OTT'S RD

0010/2915 (T673)

0010/0900 CONGRUITY RD
(T856)

OLD WILLIAM PENN HW

(T723)

0010/0405 2 0 64186 0 01 0000+00

WILLIAM PENN HW

(SR0022 SEG 0241/0000)

(SR0022 SEG 0240/0000)

NNELTOWN RD

INTER-BK QUARRY DR

(T950)

MFC BEGIN = E

0010/0000 LENGTH(AH 3515 BK 0000)

EXTRACT DATE: 12/28/2024 ROADWAY MANAGEMENT SYSTEM PAGE NUMBER: 468
PRINT DATE: 12/30/2024 SLD COUNTY/SR - ANNUAL PRINT COUNTY: WESTMORELAND

DIR: B TOTAL LEN: 2.822 MI. DIST: 12-5 SR: 1061
LEFT MUN: SALEM T RIGHT MUN: SALEM T

014902 FT

014902 FT
INTER-AHD

ATHENA DR
(SR1034 SEG 0040/1545)
ATHENA DR
(SR1034 SEG 0040/1545)
BMS EN 64/1061/0060/1415
2 0 64035 0 00 0151+33
BEAVER RUN
BMSBG 64/1061/0060/1415
LILY LN
(PRDR)

0060/1501
0060/1456

0060/1415

0060/0880

013401 FT

013401 FT 2 0 64035 0 00 0136+91
5 0060/0000 LENGTH(AH 1501 BK 2150)

LC TO T921 RD
(CONN)
2 0 64035 0 00 0115+93 0050/0120
CHURCH ST 011251 FT
(T921) 0050/0000

011251 FT

5 0050/0000 LENGTH(AH 2150 BK 2465)

0040/1600 HOFFMAN HEIGHTS RD
(T728)
LC TO/FROM T728 RD
(CONN)
0040/1475

EXTRACT DATE: 12/28/2024 ROADWAY MANAGEMENT SYSTEM PAGE NUMBER: 467
PRINT DATE: 12/30/2024 SLD COUNTY/SR - ANNUAL PRINT COUNTY: WESTMORELAND

DIR: B TOTAL LEN: 2.822 MI. DIST: 12-5 SR: 1061
LEFT MUN: SALEM T RIGHT MUN: SALEM T

	008786 FT		008786 FT	2 0 64035 0 00 0090+11
				VILLAGE: TREES MILLS
				TRINITY LN
				(PRDR)
			5 0040/0000	LENGTH(AH 2465 BK 2756)
ARUBA LN (PRDR)	0030/1945	=		
	006030 FT	=	0030/0170	DOVE LN
			006030 FT	(PRDR)
			5 0030/0000	2 0 64035 0 00 0063+50
KOVACS LN (PRDR)	0020/2500	=		LENGTH(AH 2756 BK 2630)
			0020/1715	FERN LN
				(PRDR)
	003400 FT		003400 FT	2 0 64035 0 00 0029+78
			5 0020/0000	LENGTH(AH 2630 BK 3400)
			0010/1125	SLOAN LN
				(PRDR)
			0010/0140	FOR SR 0819 AND 1061
	000000 FT	=	000000 FT	(CONN)
				2 0 64035 0 00 0003+82
				FIVE POINTS SLICKVILLE
				(SR0819 SEG 0490/0000)
			NC TR	TREES MILLS RD
			INTER-BK	FIVE POINTS SLICKVILLE
				(SR0819 SEG 0490/0000)
				MFC BEGIN = E
			5 0010/0000	LENGTH(AH 3400 BK 0000)

EXTRACT DATE: 12/28/2024 ROADWAY MANAGEMENT SYSTEM PAGE NUMBER: 466
PRINT DATE: 12/30/2024 SLD COUNTY/SR - ANNUAL PRINT COUNTY: WESTMORELAND

DIR: B TOTAL LEN: .682 MI. DIST: 12-5 SR: 1060
LEFT MUN: BELL T RIGHT MUN: BELL T

	003599 FT		003599 FT	AH-ARMSTRONG (03) BMS EN 64/1060/0010/0037 INTER-AHD EDMON RD (SR2047 SEG 0010/0000) 0010/0706 BRIDGE POSTED (TONS)
				2 0 64261 0 00 0102+26 SGL 10 COMB KISKIMINITAS
	002893 FT		0010/0037	BMSBG 64/1060/0010/0037
			002893 FT	2 0 64261 0 00 0102+04 TINTOWN RD (SR1069 SEG 0032/0937)
				NC BRIDGE ST
			0010/0000	LENGTH(AH 0706 BK 2375)
LARIMAR RD (TWP)	0006/1530			POINT ST (TB73)
			0006/1505	KIER ST
			0006/1175	(TWP)
CECIL ST (TWP)	0006/1085			SCHOOL ST (TB66)
			0006/0990	TOWNSHIP AL
			0006/0490	(TWP)
			0006/0225	TOWNSHIP RD (T987)
			000518 FT	
2 0 64261 0 00 0073+43	000518 FT			
SALINA EXT RD (TWP)	0006/0000		0006/0000	LENGTH(AH 2375 BK 0518) BR WOLFORD STRUCTURE LENGTH 12 FT
			0004/0176	BMSID 64/1060/0004/0176
	000000 FT		000000 FT	2 0 00000 0 00 0000+00 VILLAGE: SALINA
				NC MAIN ST TINTOWN RD (SR0981 SEG 1080/0000)
				MFC BEGIN = D
			0004/0000	LENGTH(AH 0518 BK 0000)

EXTRACT DATE: 12/28/2024 ROADWAY MANAGEMENT SYSTEM PAGE NUMBER: 465
PRINT DATE: 12/30/2024 SLD COUNTY/SR - ANNUAL PRINT COUNTY: WESTMORELAND

DIR: B TOTAL LEN: .722 MI. DIST: 12-5 SR: 1059
LEFT MUN: DERRY T RIGHT MUN: DERRY T

003814 FT

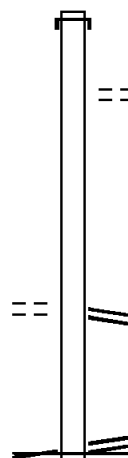
003814 FT
INTER-AHD BUSH RD
0010/3814 (T940)

0010/3000 REDWING LN
(TWP)

LANDERS DR
(PRDR)

0010/0330
000000 FT

MOORE ST
(SR0981 SEG 0860/0000) 0010/0000



0010/0330 MANITTO RD
000000 FT (SR1058 SEG 0010/0000)
2 0 64039 0 01 0546+97

MOORE ST
(SR0981 SEG 0860/0000)

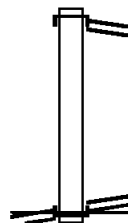
NC MANITTO RD
MFC BEGIN = E
0010/0000 LENGTH(AH 3814 BK 0000)

EXTRACT DATE: 12/28/2024 ROADWAY MANAGEMENT SYSTEM PAGE NUMBER: 464
PRINT DATE: 12/30/2024 SLD COUNTY/SR - ANNUAL PRINT COUNTY: WESTMORELAND
DIR: B TOTAL LEN: .073 MI. DIST: 12-5 SR: 1058
LEFT MUN: DERRY T RIGHT MUN: DERRY T

000385 FT

000000 FT

BUSH RD
(SR1059 SEG 0010/0330) 0010/0000



000385 FT
INTER-AHD MOORE ST
(SR0981 SEG 0860/0455)
MOORE ST
0010/0385 (SR0981 SEG 0860/0455)
000000 FT 2 0 00000 0 00 0000+00
BUSH RD
(SR1059 SEG 0010/0330)
NC MANITTO RD
INTER-BK LANDERS DR
(PRDR)
MFC BEGIN = E
0010/0000 LENGTH(AH 0385 BK 0000)

EXTRACT DATE: 12/28/2024 ROADWAY MANAGEMENT SYSTEM PAGE NUMBER: 463
PRINT DATE: 12/30/2024 SLD COUNTY/SR - ANNUAL PRINT COUNTY: WESTMORELAND

DIR: B TOTAL LEN: 3.502 MI. DIST: 12-5 SR: 1057
LEFT MUN: SALEM T RIGHT MUN: SALEM T

	018490 FT		018490 FT BARRICADE 0070/2045 ROAD CLOSED AHEAD BRICK HILL RD (T627) NC SCENIC DR
BRICK HILL RD (T627)	016445 FT 0070/0000		0070/0850 EVANS RD (T630) 016445 FT 2 0 64076 0 02 0248+27 NC BRICK HILL RD 5 0070/0000 LENGTH(AH 2045 BK 3068) EVANS LN 0060/2610 (T630)
ADA LN (PRDR)	0060/2410		0060/2225 TOWER LN (PRDR)
	013377 FT		0060/0475 TACOA LN (PRDR) 013377 FT 2 0 64076 0 02 0274+11 5 0060/0000 LENGTH(AH 3068 BK 3046)
KUHNS LN (PRDR)	0050/1930		0050/1735 HATTIE LN (TWP)
			B BEAVER RUN STRUCTURE LENGTH 12 FT 0050/0711 BMSID 64/1057/0050/0711 JOBES RD 0050/0600 (T790)
			B BEAVER RUN STRUCTURE LENGTH 22 FT 0050/0360 BMSID 64/1057/0050/0360 ADELE LN (PRDR)
	010331 FT		0050/0320 2 0 64076 0 03 0304+57 5 0050/0000 LENGTH(AH 3046 BK 2591)

EXTRACT DATE: 12/28/2024 ROADWAY MANAGEMENT SYSTEM PAGE NUMBER: 462
PRINT DATE: 12/30/2024 SLD COUNTY/SR - ANNUAL PRINT COUNTY: WESTMORELAND

DIR: B TOTAL LEN: 3.502 MI. DIST: 12-5 SR: 1057
LEFT MUN: SALEM T RIGHT MUN: SALEM T

GREENE DR
(T790)

0040/1430 ==

2 0 64076 0 04 0330+48 007740 FT
BEECHWOOD RD
(T788)

0040/0000 ==

0040/0170 ANIMAL FARM LN
007740 FT (PRDR)

5 0040/0000 LENGTH(AH 2591 BK 2711)

005029 FT

005029 FT 2 0 64076 0 04 0358+33
CROOKED RUN RD
(T795)

5 0030/0000 LENGTH(AH 2711 BK 2778)
B BEAVER RUN

0020/2680 STRUCTURE LENGTH 12 FT
BMSID 64/1057/0020/2680

STONEY SPRINGS RD
(T644)

0020/1810 ==

0020/0945 SCENERY HILL RD
(T806)

002251 FT

002251 FT 2 0 64076 0 04 0386+79
CARASEA RD
(T879)

5 0020/0000 LENGTH(AH 2778 BK 2251)

REBECCA DR
(T664)

0010/0545
000000 FT ==

000000 FT 2 0 64076 0 04 0409+90
FORBES FIVE POINTS RD
(SR0819 SEG 0420/0940)

FORBES FIVE POINTS RD
(SR0819 SEG 0420/0940) 0010/0000

NC BEAVER RUN RD
MFC BEGIN = D
5 0010/0000 LENGTH(AH 2251 BK 0000)

EXTRACT DATE: 12/28/2024 ROADWAY MANAGEMENT SYSTEM PAGE NUMBER: 461
PRINT DATE: 12/30/2024 SLD COUNTY/SR - ANNUAL PRINT COUNTY: WESTMORELAND

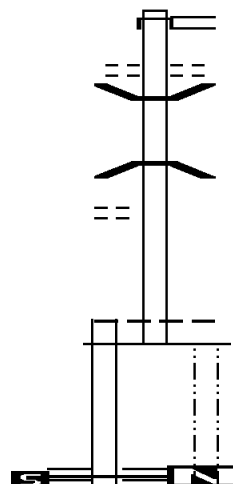
DIR: B TOTAL LEN: .170 MI. DIST: 12-5 SR: 1056
LEFT MUN: DERRY T RIGHT MUN: DERRY T

000895 FT

YELLETT'S LN
(PRDR)

0020/0080
000165 FT

0 0 00000 0 00 0000+00 000000 FT
NC TRUMAN RD
WILLIAM PENN HW
(SR0022 SEG 0401/0770)
MFC BEGIN = E
LENGTH(AH 0165 BK 0000) 0011/0000



000730 FT
INTER-AHD TRUMAN RD
(T923)
JUGHANDLE B RD
0020/0730 (SR9428 SEG 0500/0290)
LIVERMORE RD
0020/0455 (T982)
0020/0223 BMS EN 64/1056/0020/0190
0 0 00000 0 00 0000+00
SPRUCE RUN
0020/0190 BMSBG 64/1056/0020/0190
000000 FT 0 0 00000 0 00 0000+00
NC TRUMAN RD
DERRY

5 0020/0000 LTH AH 000730 BK 000165

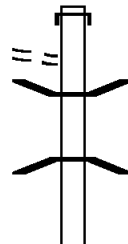
000000 FT
7010/0000 LTH AH 000165 BK 000000

EXTRACT DATE: 12/28/2024 ROADWAY MANAGEMENT SYSTEM PAGE NUMBER: 460
PRINT DATE: 12/30/2024 SLD COUNTY/SR - ANNUAL PRINT COUNTY: WESTMORELAND
DIR: B TOTAL LEN: 6.401 MI. DIST: 12-5 SR: 1055
LEFT MUN: SALEM T RIGHT MUN: SALEM T

KEITH LN
(T733)

033795 FT

0120/2460



033795 FT
INTER-AHD TOWNSHIP RD
0120/2713 (T927)

0120/2447 BMS EN 64/1055/0120/2434
2064052 000 0093+19
B WHITETHORN
0120/2434 BMSBG 64/1055/0120/2434

SALEM DR

EXTRACT DATE: 12/28/2024 ROADWAY MANAGEMENT SYSTEM PAGE NUMBER: 459
PRINT DATE: 12/30/2024 SLD COUNTY/SR - ANNUAL PRINT COUNTY: WESTMORELAND

DIR: B TOTAL LEN: 6.401 MI. DIST: 12-5 SR: 1055
LEFT MUN: SALEM T RIGHT MUN: SALEM T

			0120/1320 (T724)
	031082 FT		031082 FT 2 0 64052 0 00 0068+65
			0120/0000 LENGTH(AH 2713 BK 3512)
MOONLIGHT LN (PRDR)	0110/1750		
			0110/1037 BMS EN 64/1055/0110/1020
			0 0 00000 0 00 0000+00
			BR. OF WHITETHORN CREEK
DAVIS RD (T635)	0110/0760		0110/1020 BMS BG 64/1055/0110/1020
	027570 FT		027570 FT 2 0 64052 0 00 0033+70
			0110/0000 LENGTH(AH 3512 BK 3378)
	024192 FT		024192 FT 2 0 64052 0 00 0000+00
OLD WILLIAM PENN HW (T656)	0100/0000		OLD WILLIAM PENN HW
			(T656)
WILLIAM PENN HW (SR0022 SEG 0260/0000) (SR0022 SEG 0261/0000)	0090/2185		0100/0000 LENGTH(AH 3378 BK 2502)
			WILLIAM PENN HW
			(SR0022 SEG 0261/0000)
			(SR0022 SEG 0260/0000)
			NC WH ITETHORN RD
			B WHITETHORN
SEARS DR (T682)	0090/1165		STRUCTURE LENGTH 14 FT
			BMSID 64/1055/0090/1716
			KEMP RD
			(SR1022 SEG 0010/0000)
	021690 FT		021690 FT 2 0 64054 0 00 0216+77
			0090/0000 LENGTH(AH 2502 BK 3122)

EXTRACT DATE: 12/28/2024 ROADWAY MANAGEMENT SYSTEM PAGE NUMBER: 458
PRINT DATE: 12/30/2024 SLD COUNTY/SR - ANNUAL PRINT COUNTY: WESTMORELAND

DIR: B TOTAL LEN: 6.401 MI. DIST: 12-5 SR: 1055
LEFT MUN: SALEM T RIGHT MUN: SALEM T

2 0 64054 0 00 0185+76 018568 FT
QUARRY RD
(T950) 0080/0000

==

<----->

==

015713 FT

ORRS RD
(T623)

0060/1415

==

<----->

<----->

013103 FT

JANE LN
(PRDR)
BUZZ LN
(PRDR)

0050/2535

==

0050/2090

==

009843 FT

018568 FT

5 0080/0000 LENGTH(AH 3122 BK 2855)
B WHITETHORN
STRUCTURE LENGTH 18 FT
0070/2430 BMSID 64/1055/0070/2430
0070/1775 HILLVIEW DR
(T885)

015713 FT 2 0 64054 0 00 0158+74
5 0070/0000 LENGTH(AH 2855 BK 2610)
TUCKER RD
(T622)

0060/0924 BMSID 64/1055/0060/0905
0 0 00000 0 00 0000+00
0060/0905 WHITETHORN C
BMSBG 64/1055/0060/0905

013103 FT 2 0 64054 0 00 0132+64
5 0060/0000 LENGTH(AH 2610 BK 3260)

009843 FT 2 0 64054 0 00 0100+04
5 0050/0000 LENGTH(AH 3260 BK 2768)

EXTRACT DATE: 12/28/2024 ROADWAY MANAGEMENT SYSTEM PAGE NUMBER: 457
PRINT DATE: 12/30/2024 SLD COUNTY/SR - ANNUAL PRINT COUNTY: WESTMORELAND

DIR: B TOTAL LEN: 6.401 MI. DIST: 12-5 SR: 1055
LEFT MUN: SALEM T RIGHT MUN: SALEM T

TOTTERIDGE DR
(PRDR)

FIRE STATION RD
(T666)

007075 FT

0030/1905

0030/0115

004607 FT

002030 FT

000000 FT

0040/1355 HELEN DR
(T741)

007075 FT 2 0 64054 0 00 0070+87
0040/0000 LENGTH(AH 2768 BK 2468)

0030/1315 CHIPPERFIELD WY
(PRDR)

0030/0031 BMS EN 64/1055/0030/0000
SALEM
0030/0016 HEMPFIELD T
004607 FT 2 0 64054 0 00 0046+19
CRABTREE CK
0030/0000 BMSBG 64/1055/0030/0000
LENGTH(AH 2468 BK 2577)
FRONT ST
0020/2315 (TWP)

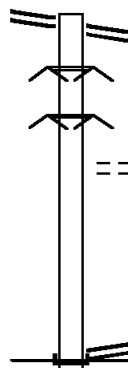
002030 FT 2 0 64054 0 00 0020+27
FORBES TRAIL RD
(TWP)
0020/0000 LENGTH(AH 2577 BK 2030)

000000 FT 2 0 64054 0 00 0000+00
VILLAGE: HANNASTOWN
NC HA NNASTOWN RD
CRABTREE RD
(SR0119 SEG 0410/0000)
INTER-BK MARTIN RD
(T848)
MFC BEGIN = E
0010/0000 LENGTH(AH 2030 BK 0000)

EXTRACT DATE: 12/28/2024 ROADWAY MANAGEMENT SYSTEM PAGE NUMBER: 456
 PRINT DATE: 12/30/2024 SLD COUNTY/SR - ANNUAL PRINT COUNTY: WESTMORELAND
 DIR: B TOTAL LEN: .097 MI. DIST: 12-5 SR: 1054
 LEFT MUN: LIGONIER T RIGHT MUN: LIGONIER T

LINCOLN HW 000510 FT
 (SR0030 SEG 0691/0740) 0010/0510

000000 FT



000510 FT LINCOLN HW
 0010/0510 (SR0030 SEG 0691/0740)
 BARRICADE ROAD CLOSED
 0010/0385 ROAD CLOSED BACK
 BARRICADE ROAD CLOSED
 0010/0380 ROAD CLOSED AHEAD
 FOR SR 0030 AND 1054
 0010/0320 (CONN)
 000000 FT 2 0 00119 2 00 0071+30
 MAIN ST
 (SR1046 SEG 0020/2860)
 NC MA IN ST
 INTER-BK MAIN ST
 (SR1046 SEG 0020/2860)
 MFC BEGIN = E
 0010/0000 LENGTH(AH 0510 BK 0000)

EXTRACT DATE: 12/28/2024 ROADWAY MANAGEMENT SYSTEM PAGE NUMBER: 455
PRINT DATE: 12/30/2024 SLD COUNTY/SR - ANNUAL PRINT COUNTY: WESTMORELAND

DIR: B TOTAL LEN: 3.017 MI. DIST: 12-5 SR: 1053
LEFT MUN: HEMPFIELD T RIGHT MUN: HEMPFIELD T

015928 FT

015928 FT CRABTREE RD
0050/3195 (SR0119 SEG 0420/0000)

012733 FT

012733 FT 2 0 64135 0 00 0126+92
5 0050/0000 LENGTH(AH 3195 BK 2210)

010523 FT

010523 FT 2 0 64135 0 00 0104+82
LUXOR RD
(SR1028 SEG 0050/0000)

010523 FT

NC CAMEO LN
INTER-BK LUXOR RD
(SR1028 SEG 0050/0000)
5 0040/0000 LTH AH 002210 BK 000798
010523 FT
7036/0000 LTH AH 000798 BK 003505
INTER-AHD LUXOR RD
0030/3505 (SR1028 SEG 0040/2020)

LUXOR RD
(SR1028 SEG 0040/2020) 0030/3505
GEORGES STATION RD
(SR1153 SEG 0010/0000) 0030/3165

EXTRACT DATE: 12/28/2024 ROADWAY MANAGEMENT SYSTEM PAGE NUMBER: 454
PRINT DATE: 12/30/2024 SLD COUNTY/SR - ANNUAL PRINT COUNTY: WESTMORELAND

DIR: B TOTAL LEN: 3.017 MI. DIST: 12-5 SR: 1053
LEFT MUN: HEMPFIELD T RIGHT MUN: HEMPFIELD T

KEYSTONE INDUSTRIAL LN
(PRDR) 0030/1240

007018 FT

2 0 64135 0 00 0033+07 003389 FT
INDUSTRIAL PARK RD
(TWP) 0020/0000

TWIN RUN RD
(T981) 0010/1960

000000 FT

== 0030/2610 MCWILLAMS RD
(T827)

== 0030/1085 STREETPARK LOOP
(PARK)

007018 FT 2 0 64135 0 00 0069+69
5 0030/0000 LENGTH(AH 3505 BK 3629)

== 0020/2935 STREETPARK LOOP DR
(PARK)
0020/2690 BMS EN 64/1053/0020/2610
0 0 00000 0 00 0000+00
0020/2610 NORFOLK SOUTHERN RAI RR
BMSBG 64/1053/0020/2610

== 0020/1170 DONOHUE RD
(SR1026 SEG 0030/0000)

003389 FT
5 0020/0000 LENGTH(AH 3629 BK 3389)

000000 FT 2 0 64135 0 00 0000+00
NC GEORGES STATION RD
LINCOLN HW
(SR0030 SEG 0370/1468)
(SR0030 SEG 0371/1494)

INTER-BK SLATE RUN RD
(SR2013 SEG 0050/1035)
MFC BEGIN = D

5 0010/0000 LENGTH(AH 3389 BK 0000)

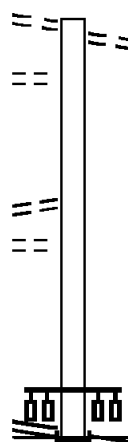
EXTRACT DATE: 12/28/2024 ROADWAY MANAGEMENT SYSTEM PAGE NUMBER: 453
PRINT DATE: 12/30/2024 SLD COUNTY/SR - ANNUAL PRINT COUNTY: WESTMORELAND

DIR: B TOTAL LEN: .374 MI. DIST: 12-5 SR: 1052
LEFT MUN: DERRY T RIGHT MUN: DERRY T

SYLVAN AV 001975 FT
(BORO) 0010/1975
HAMILTON AV
(TWP) 0010/1620

LATROBE DERRY RD
(T638) 0010/0295
MARIANNE DR
(TWP) 0010/0185

0 0 00000 0 00 0000+00 000000 FT
INDUSTRIAL BL
(SR1020 SEG 0010/0000) 0010/0000



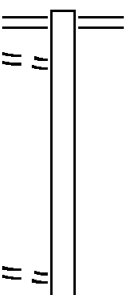
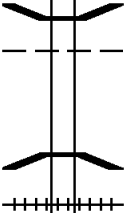
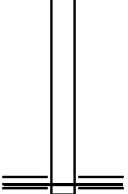
001975 FT SYLVAN AV
0010/1975 (BORO)

NC LATROBE NEW ALEXANDRIA RD

LATROBE DERRY RD
(SR0981 SEG 0690/0000)
LATROBE NEW ALEXANDRIA
(SR0981 SEG 0690/0000)
MFC BEGIN = D
0010/0000 LENGTH(AH 1975 BK 0000)

EXTRACT DATE: 12/28/2024 ROADWAY MANAGEMENT SYSTEM PAGE NUMBER: 452
PRINT DATE: 12/30/2024 SLD COUNTY/SR - ANNUAL PRINT COUNTY: WESTMORELAND

DIR: B TOTAL LEN: .850 MI. DIST: 12-5 SR: 1051
LEFT MUN: HEMPFIELD T RIGHT MUN: HEMPFIELD T

FOR SR 1028 AND 1051 (CONN)	004486 FT 0020/2565		004486 FT LUXOR RD 0020/2661 (SR1028 SEG 0060/1415)
MCWILLIAMS RD (T827)	0020/0160		NC WHITE CHURCH LN 0020/0025 BMS EN 64/1051/0020/0000 HEMPFIELD 0020/0009 UNITY T 001825 FT 2 0 64207 0 00 0018+31 L CRABTREE C BMSBG 64/1051/0020/0000 5 0020/0000 LENGTH(AH 2661 BK 1825)
	001825 FT		0010/1143 (AAR 004390*)#TRKS 00
	000000 FT		000000 FT 2 0 64207 0 00 0000+00 NC MCWILLIAMS RD TWIN LAKES RD (SR1049 SEG 0020/1152) MFC BEGIN = E 5 0010/0000 LENGTH(AH 1825 BK 0000)

EXTRACT DATE: 12/28/2024 ROADWAY MANAGEMENT SYSTEM PAGE NUMBER: 451
PRINT DATE: 12/30/2024 SLD COUNTY/SR - ANNUAL PRINT COUNTY: WESTMORELAND

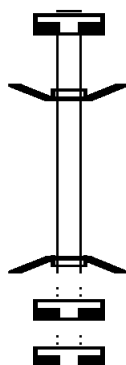
DIR: B TOTAL LEN: .031 MI. DIST: 12-5 SR: 1050
LEFT MUN: LOYALHANNA T RIGHT MUN: LOYALHANNA T

000162 FT

000000 FT

000000 FT

000000 FT



000162 FT

7040/0000

INTER-AHD

0030/0162

000000 FT

NC LO

INTER-BK

5

0030/0000

000000 FT

7020/0000

000000 FT

7010/0000

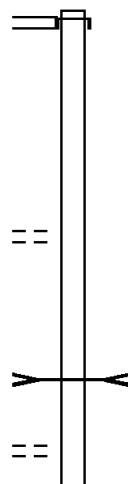
LENGTH(AH 5058 BK 0162)
BMSBN 64/1050/0030/0000
(TBK) LOYALHANNA DAM RD
(T910)
2 0 64 185 0 00 0108+28
LOYALHANNA DAM RD
(TBK) LOYALHANNA DAM RD
(T910)
LOYALHANNA C
BMSBG 64/1050/0030/0000
LENGTH(AH 0162 BK 5149)
LENGTH(AH 5149 BK 5574)
LENGTH(AH 5574 BK 0000)

EXTRACT DATE: 12/28/2024 ROADWAY MANAGEMENT SYSTEM PAGE NUMBER: 450
 PRINT DATE: 12/30/2024 SLD COUNTY/SR - ANNUAL PRINT COUNTY: WESTMORELAND
 DIR: B TOTAL LEN: 2.442 MI. DIST: 12-5 SR: 1049
 LEFT MUN: UNITY T RIGHT MUN: UNITY T

LUXOR RD 012893 FT
 (SR1028 SEG 0100/0000) 0040/3289

MELLON LN
 (PRDR) 0040/0820
 009604 FT

EMERALD LN
 (PRDR) 0030/1865



012893 FT
 INTER-AHD LUXOR RD
 0040/3289 (SR1028 SEG 0100/0000)

009604 FT 2 0 64202 0 00 0095+85
 B L CRABTREE
 STRUCTURE LENGTH 15 FT
 BMSID 64/1049/0040/0000
 LENGTH(AH 3289 BK 2662)



EXTRACT DATE: 12/28/2024 ROADWAY MANAGEMENT SYSTEM PAGE NUMBER: 449
PRINT DATE: 12/30/2024 SLD COUNTY/SR - ANNUAL PRINT COUNTY: WESTMORELAND

DIR: B TOTAL LEN: 2.442 MI. DIST: 12-5 SR: 1049
LEFT MUN: UNITY T RIGHT MUN: UNITY T

2 0 64202 0 00 0070+65 006942 FT
RIFLE RD
(T971) 0030/0000

MCWILLIAMS RD
(SR1051 SEG 0010/0000) 0020/1152

PARKING LOT F DR
(PARK) 0020/0405
003305 FT

TWIN LAKES PARK RD
(TWP) 0010/2995

PARKING LOT B DR
(TWP) 0010/1760
PARKING LOT D DR
(TWP) 0010/1460

000000 FT

006942 FT

0030/0000 LENGTH(AH 2662 BK 3637)

0020/1685 ALEXANDER RD
(TB29)

0020/0011 BMS EN 64/1049/0020/0000
003305 FT 2 0 64202 0 00 0032+85
VILLAGE: MCCLARRAN
B L CRABTREE

0020/0000 BMSBG 64/1049/0020/0000
LENGTH(AH 3637 BK 3305)

0010/2950 JOYCE LN
(PRDR)
0010/2755 PARKING LOT A DR
(TWP)
B L CRABTREE
STRUCTURE LENGTH 12 FT
0010/2716 BMSID 64/1049/0010/2716

0010/0538 CONSOLIDATED RAIL CORPO
000000 FT OVERPASS IS RR X-ING
2 0 64202 0 00 0000+00
NC TW IN LAKES RD

0010/0000 DONAHUE RD
(SR1026 SEG 0040/0940)
MFC BEGIN = E
LENGTH(AH 3305 BK 0000)

EXTRACT DATE: 12/28/2024 ROADWAY MANAGEMENT SYSTEM PAGE NUMBER: 448
 PRINT DATE: 12/30/2024 SLD COUNTY/SR - ANNUAL PRINT COUNTY: WESTMORELAND
 DIR: B TOTAL LEN: .000 MI. DIST: 12-5 SR: 1047
 LEFT MUN: LIGONIER T RIGHT MUN: LIGONIER T

000000 FT
 000000 FT
 000000 FT
 000000 FT



000000 FT
 7030/0000 LENGTH(AH 1221 BK 2209)
 000000 FT
 7020/0000 LENGTH(AH 2209 BK 1702)
 000000 FT
 7012/0000 LENGTH(AH 1702 BK 1537)
 000000 FT
 7010/0000 LENGTH(AH 1537 BK 0000)

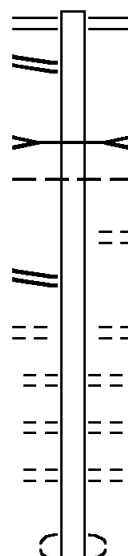
EXTRACT DATE: 12/28/2024 ROADWAY MANAGEMENT SYSTEM PAGE NUMBER: 447
PRINT DATE: 12/30/2024 SLD COUNTY/SR - ANNUAL PRINT COUNTY: WESTMORELAND

DIR: B TOTAL LEN: 1.329 MI. DIST: 12-5 SR: 1046
LEFT MUN: LIGONIER T RIGHT MUN: LIGONIER T

007015 FT
MAIN ST
(SR1054 SEG 0010/0000) 0020/2860

OLD RT 30 RD
(SR1010 SEG 0010/0000) 0020/1505
NAUGLE ST
(BORO) 0020/1320

2 0 00119 2 00 0041+00 003985 FT



007015 FT LINCOLN HW
0020/3030 (SR0030 SEG 0691/0310)
(SR0030 SEG 0690/0300)
B LOYALHANNA
STRUCTURE LENGTH 12 FT
0020/2560 BMSID 64/1046/0020/2560
LIGONIER
0020/2417 LIGONIER B
CHERRY ST
0020/1955 (TWP)
LOYALHANNA ST
0020/1320 (BORO)
GRAHAM ST
0020/0990 (BORO)
CYPRESS ST
0020/0645 (BORO)
ST CLAIR ST
0020/0305 (BORO)
LIGONIER - MARKET ST
003985 FT (BORO)
INTER-BK MARKET ST

EXTRACT DATE: 12/28/2024 ROADWAY MANAGEMENT SYSTEM PAGE NUMBER: 446
PRINT DATE: 12/30/2024 SLD COUNTY/SR - ANNUAL PRINT COUNTY: WESTMORELAND

DIR: B TOTAL LEN: 1.329 MI.
LEFT MUN: LIGONIER B

DIST: 12-5 SR: 1046
RIGHT MUN: LIGONIER B

MARKET ST
(SR0711 SEG 0240/0170) 0020/0000
003985 FT

MARKET ST
(SR0711 SEG 0241/0165) 0014/1940

COLLEGE AL
(BORO) 0014/0650

002045 FT

INDIAN ST
(BORO) 0010/1775
MILL CREEK ST
(BORO) 0010/1485

SPRINGER RD
(SR1021 SEG 0010/0000) 0010/0820
OLD LINCOLN HW
(T950) 0010/0480

LINCOLN HW
(SR0030 SEG 0661/1327) 0010/0272
000000 FT

LINCOLN HW
(SR0030 SEG 0660/0571) 0010/0000

0020/0000 (SR0711 SEG 0240/0170)
003985 FT LTH AH 003030 BK 000345
7018/0000 LTH AH 000345 BK 001940
INTER-AHD MARKET ST

0014/1940 (SR0711 SEG 0241/0165)
LIGONIER - MARKET ST

(BORO)
FAIRFIELD ST

(BORO)
FRANKS ST

(BORO)
DICE AL

(BORO)
GRANT ST

(BORO)

0014/0615 HADLEY ST
(BORO)

002045 FT 2 0 00119 2 00 0000+00
WALNUT ST

0014/0000 (BORO)
LENGTH(AH 1940 BK 2045)

0010/1400 KELLY ST
(BORO)
LIGONIER
LIGONIER T
0010/1060 BMS EN 64/1046/0010/0846
0010/0903 2 0 00119 2 00 0005+91
MILL CREEK
0010/0846 BMSBG 64/1046/0010/0846

LINCOLN HW
(SR0030 SEG 0661/1327)

0010/0272 2 0 00119 2 00 0000+00
000000 FT LINCOLN HW

(SR0030 SEG 0660/0571)

NC MA IN ST
MFC BEGIN = E
0010/0000 LENGTH(AH 2045 BK 0000)

DIR: B TOTAL LEN: 1.079 MI. DIST: 12-5 SR: 1045
LEFT MUN: UNITY T RIGHT MUN: UNITY T

EXTRACT DATE: 12/28/2024 ROADWAY MANAGEMENT SYSTEM PAGE NUMBER: 444
PRINT DATE: 12/30/2024 SLD COUNTY/SR - ANNUAL PRINT COUNTY: WESTMORELAND

DIR: B TOTAL LEN: 1.421 MI. DIST: 12-5 SR: 1044
LEFT MUN: DERRY T RIGHT MUN: DERRY T

TALL TIMBER LN
(PRDR)

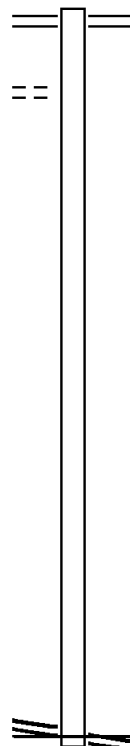
007505 FT

0020/2860

004025 FT

002345 FT

2 0 64039 0 00 0347+35 000000 FT
STATE PARK RD
(SR1033 SEG 0030/0000) 0010/0000



007505 FT STRAWCUTTER RD
0020/3480 (SR1031 SEG 0090/0000)

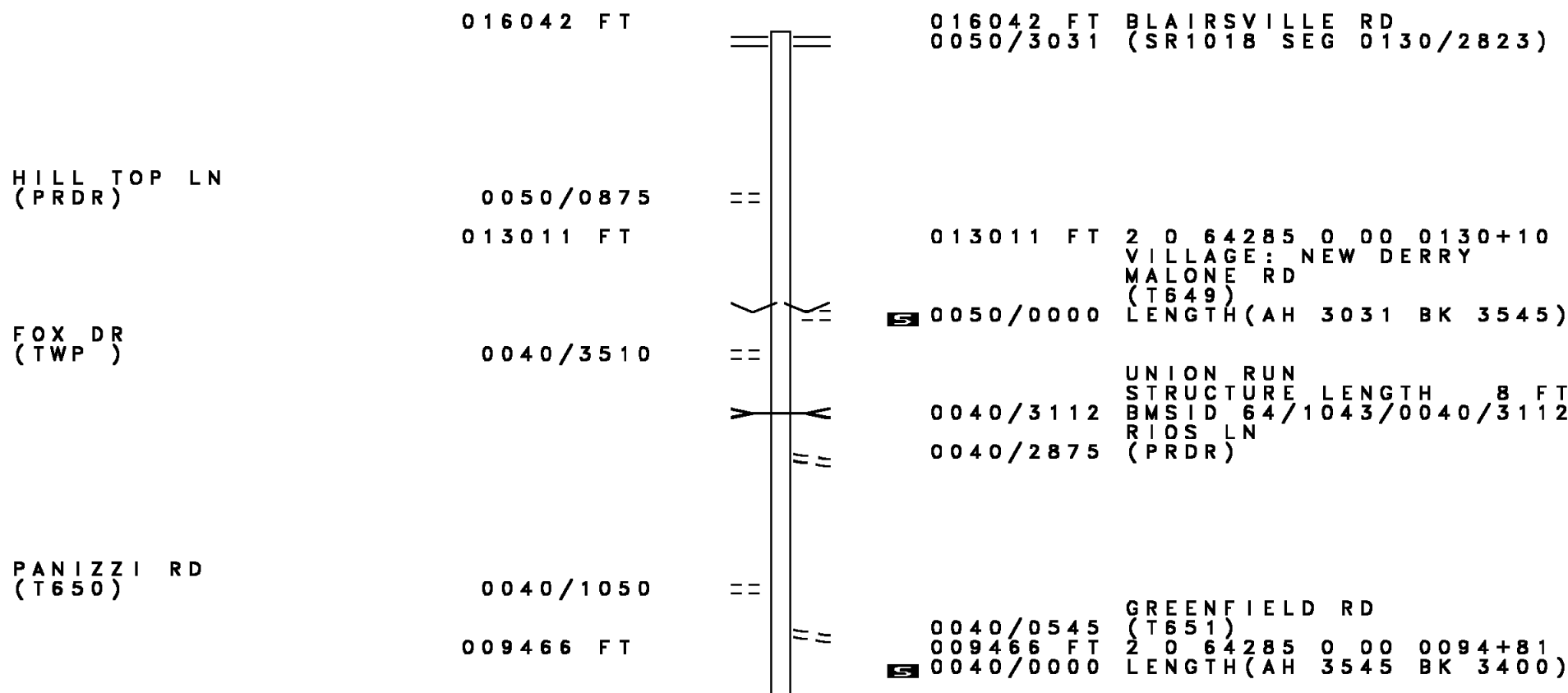
004025 FT 2 0 64039 0 00 0307+10
S 0020/0000 LENGTH(AH 3480 BK 1680)

002345 FT 2 0 64039 0 00 0330+55
S 0014/0000 LENGTH(AH 1680 BK 2345)

NC MT CARMEL RD
STATE PARK RD
000000 FT (SR1033 SEG 0030/0000)
MFC BEGIN = E
S 0010/0000 LENGTH(AH 2345 BK 0000)

EXTRACT DATE: 12/28/2024 ROADWAY MANAGEMENT SYSTEM PAGE NUMBER: 443
PRINT DATE: 12/30/2024 SLD COUNTY/SR - ANNUAL PRINT COUNTY: WESTMORELAND

DIR: B TOTAL LEN: 3.038 MI. DIST: 12-5 SR: 1043
LEFT MUN: DERRY T RIGHT MUN: DERRY T



EXTRACT DATE: 12/28/2024 ROADWAY MANAGEMENT SYSTEM PAGE NUMBER: 442
PRINT DATE: 12/30/2024 SLD COUNTY/SR - ANNUAL PRINT COUNTY: WESTMORELAND

DIR: B TOTAL LEN: 3.038 MI. DIST: 12-5 SR: 1043
LEFT MUN: DERRY T RIGHT MUN: DERRY T

STEWART RD
(T676)

0030/2605

006066 FT

006066 FT 2 0 64285 0 00 0060+60
5 0030/0000 LENGTH(AH 3400 BK 3200)

STEWART RD
(T676)

0020/2095

0020/1830 ALEXANDRIA ST
(T930)

002866 FT

002866 FT 2 0 64285 0 00 0028+60
5 0020/0000 LENGTH(AH 3200 BK 2866)

USCHAK RD
(T664)

0010/1440

0010/1930 JENNIE LN
(PRDR)

STATION ST
(T914)
BEST AV
(TWP)

0010/0780

0010/0495
000000 FT

0010/1318 BMS EN 64/1043/0010/1233
0 0 00000 0 00 0000+00
NORFOLK SOUTHERN RAI RR
0010/1233 BMSBG 64/1043/0010/1233
STATION ST
0010/0795 (T914)

INDUSTRIAL BL
(SR1020 SEG 0024/0000)

0010/0000
000000 FT

000000 FT 2 0 64285 0 00 0003+00
INDUSTRIAL BL
(SR1020 SEG 0024/0000)
NC PA NDORA RD
INTER-BK (TBK) MAIN ST
(TB45)
MFC BEGIN = E
5 0010/0000 LENGTH(AH 2866 BK 0304)
000000 FT
7010/0000 LENGTH(AH 0304 BK 0000)

EXTRACT DATE: 12/28/2024 ROADWAY MANAGEMENT SYSTEM PAGE NUMBER: 441
PRINT DATE: 12/30/2024 SLD COUNTY/SR - ANNUAL PRINT COUNTY: WESTMORELAND

DIR: B TOTAL LEN: 1.163 MI. DIST: 12-5 SR: 1042
LEFT MUN: WASHINGTON T RIGHT MUN: WASHINGTON T

006142 FT

006142 FT FREEPORT RD
0030/1606 (SR0066 SEG 0270/1652)

004536 FT

0030/0105 FROM 0286/0140 SH
004536 FT (CONN)
1 0 00069 5 00 0000+00
SALTSBURG RD
(SR0286 SEG 0140/0000)
MFC BEGIN = D
S 0030/0000 LENGTH(AH 1606 BK 2556)
TO 0286/0140 SH
0020/2455 (CONN)

001980 FT

001980 FT 1 0 00069 4 00 0014+88
S 0020/0000 LENGTH(AH 2556 BK 1980)

000000 FT

0010/0480 TURACK RD
000000 FT (T951)
1 0 00069 4 00 0000+00
NC MA MONT DR
FREEPORT RD
(SR0066 SEG 0260/0000)
INTER-BK PFEFFER RD
(T953)
MFC BEGIN = E
S 0010/0000 LENGTH(AH 1980 BK 0000)

EXTRACT DATE: 12/28/2024 ROADWAY MANAGEMENT SYSTEM PAGE NUMBER: 440
PRINT DATE: 12/30/2024 SLD COUNTY/SR - ANNUAL PRINT COUNTY: WESTMORELAND

DIR: B TOTAL LEN: .723 MI. DIST: 12-5 SR: 1041
LEFT MUN: DERRY T RIGHT MUN: DERRY T

	003815 FT		003815 FT	PEANUT RD
			0010/3815	(SR0982 SEG 0340/1465)
			0010/3660	TO 0982/0340 SH
BARBARA THOMPSON LN				(CONN)
(PRDR)	0010/3110			
			0010/2770	TROJAN DR
				(GOVT)
			0010/2530	BELLS WY
				(PRDR)
			0010/2190	HOLLY ST
				(TWP)
				CHESTNUT ST
				(TWP)
				NC CH CHESTNUT ST ET
			0010/1650	GLENMORE ST
				(TWP)
			0010/0745	KEELING AV
				(T715)
RIDGE AV	0010/0395			
(TWP)			0010/0195	WALTERS ST
TOWNSHIP AL	0010/0195			(TWP)
(TWP)				DERRY
	000000 FT		0010/0187	DERRY B
			000000 FT	1 0 00975 0 00 0000+00
				NC CH CHESTNUT ST
				OWENS AV
				(SR0217 SEG 0110/0000)
			INTER-BK	CHESTNUT ST
				(BORO)
				MFC BEGIN = C
			0010/0000	LENGTH(AH 3815 BK 0000)

EXTRACT DATE: 12/28/2024 ROADWAY MANAGEMENT SYSTEM PAGE NUMBER: 439
PRINT DATE: 12/30/2024 SLD COUNTY/SR - ANNUAL PRINT COUNTY: WESTMORELAND

DIR: B TOTAL LEN: 1.657 MI. DIST: 12-5 SR: 1040
LEFT MUN: BELL T RIGHT MUN: BELL T

008749 FT	008749 FT SUBSTATION RD 0070/1670 (SR1038 SEG 0020/0000)
007079 FT	007079 FT 2 0 64032 0 00 0066+97 S 0070/0000 LENGTH(AH 1670 BK 1994)
005085 FT	005085 FT 2 0 64032 0 00 0082+10 LANTZ RD (T684) S 0060/0000 LENGTH(AH 1994 BK 2003)
NELSON RD (SR1065 SEG 0060/0000) 0050/0465 003082 FT	0050/0465 NELSON RD (SR1065 SEG 0060/0000) 003082 FT 2 0 64029 0 00 0020+15 S 0050/0000 LENGTH(AH 2003 BK 2409)
000673 FT	000673 FT 2 0 64029 0 00 0044+52 S 0040/0000 LENGTH(AH 2409 BK 0673)
000000 FT	000000 FT 2 0 00000 0 00 0029+03 VILLAGE: TINSMILL NC LEARN RD TINTOWN RD (SR0981 SEG 1060/0000) MFC BEGIN = E S 0034/0000 LENGTH(AH 0673 BK 0000)
TINTOWN RD (SR0981 SEG 1060/0000) 0034/0000	

EXTRACT DATE: 12/28/2024 ROADWAY MANAGEMENT SYSTEM PAGE NUMBER: 438
PRINT DATE: 12/30/2024 SLD COUNTY/SR - ANNUAL PRINT COUNTY: WESTMORELAND
DIR: B TOTAL LEN: 1.027 MI. DIST: 12-5 SR: 1039
LEFT MUN: DERRY T RIGHT MUN: DERRY T

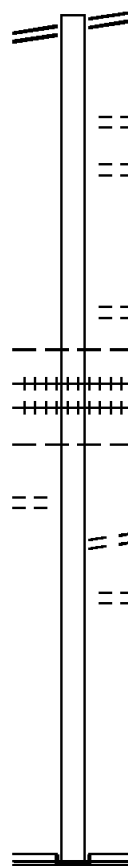
PEANUT RD 005423 FT
(SR0982 SEG 0340/0000) 0020/2549

002874 FT

COOL LOADER DR
(PRDR)

0010/1650

000000 FT



005423 FT PEANUT RD
0020/2549 (SR0982 SEG 0340/0000)

0020/1405 STELLA ST
(T744)
0020/1020 TRACTION AV
(T635)

002874 FT 2 0 64041 0 00 0029+66
0020/0000 LENGTH(AH 2549 BK 2874)

0010/2350 THIRD ST
(TWP)
DERRY
0010/2272 DERRY B
0010/2045 (AAR 004295*)#TRKS 00
0010/1826 (AAR 507651S)#TRKS 02
DERRY
0010/1788 DERRY T

0010/1500 FIRST AV
(T647)
0010/1225 STATE ST
(T960)

000000 FT 2 0 64041 0 00 0000+00
NC HICKORY ST
FOURTH AV
(SR0217 SEG 0070/1285)

INTER-BK VALLEY ST
(T719)
MFC BEGIN = E
0010/0000 LENGTH(AH 2874 BK 0000)

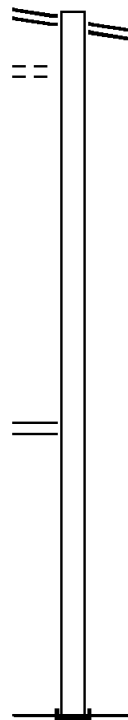
EXTRACT DATE: 12/28/2024 ROADWAY MANAGEMENT SYSTEM PAGE NUMBER: 437
PRINT DATE: 12/30/2024 SLD COUNTY/SR - ANNUAL PRINT COUNTY: WESTMORELAND
DIR: B TOTAL LEN: 1.213 MI. DIST: 12-5 SR: 1038
LEFT MUN: BELL T RIGHT MUN: BELL T

AVONMORE RD 006403 FT
(SR0981 SEG 1020/0000) 0030/2113
BEECH BOYS LN
(PRDR) 0030/1800

004290 FT

2 0 64033 7 00 0000+00 002306 FT
LEARN RD
(SR1040 SEG 0070/1670) 0020/0000

000000 FT



006403 FT AVONMORE RD
0030/2113 (SR0981 SEG 1020/0000)

004290 FT 2 0 64033 7 00 0019+84
0030/0000 LENGTH(AH 2113 BK 1984)

002306 FT
0020/0000 LENGTH(AH 1984 BK 2306)

000000 FT 2 0 64032 0 00 0022+20
NC SUBSTATION RD
INTER-BK SUBSTATION RD
(TB14)
MFC BEGIN = E
0010/0000 LENGTH(AH 2306 BK 0000)

EXTRACT DATE: 12/28/2024 ROADWAY MANAGEMENT SYSTEM PAGE NUMBER: 436
PRINT DATE: 12/30/2024 SLD COUNTY/SR - ANNUAL PRINT COUNTY: WESTMORELAND

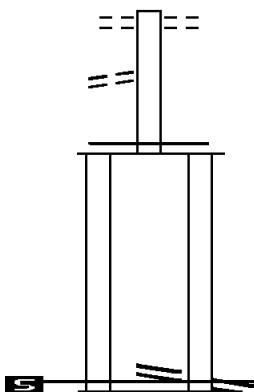
DIR: N TOTAL LEN: .028 MI. DIST: 12-5 SR: 1037
LEFT MUN: UNITY T RIGHT MUN: UNITY T

TO 0030/0521 SH
(CONN)

000140 FT

0020/0045
000080 FT

0 0 00000 0 00 0000+00 000000 FT
MFC BEGIN = E
LENGTH(AH 0080 BK 0000) 0011/0000



000150 FT LIGONIER ST
0020/0060 (CNTY)

000090 FT 0 0 00000 0 00 0000+00
MFC BEGIN = E
0020/0000 LENGTH(AH 0060 BK 0090)

000000 FT 0 0 00000 0 00 0000+00
LINCOLN HW
(SR0030 SEG 0531/0095)

NC CO UNITY ST
LINCOLN HW
(SR0030 SEG 0531/0095)

MFC BEGIN = E
0010/0000 LENGTH(AH 0090 BK 0000)

EXTRACT DATE: 12/28/2024 ROADWAY MANAGEMENT SYSTEM PAGE NUMBER: 435
PRINT DATE: 12/30/2024 SLD COUNTY/SR - ANNUAL PRINT COUNTY: WESTMORELAND
DIR: B TOTAL LEN: .000 MI. DIST: 12-5 SR: 1036
LEFT MUN: LOYALHANNA T RIGHT MUN: LOYALHANNA T

000000 FT

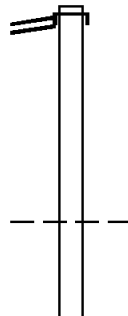


000000 FT
7010/0000 LENGTH(AH 1034 BK 0000)

EXTRACT DATE: 12/28/2024 ROADWAY MANAGEMENT SYSTEM PAGE NUMBER: 434
PRINT DATE: 12/30/2024 SLD COUNTY/SR - ANNUAL PRINT COUNTY: WESTMORELAND
DIR: B TOTAL LEN: 2.235 MI. DIST: 12-5 SR: 1035
LEFT MUN: LOYALHANNA T RIGHT MUN: LOYALHANNA T

AVONMORE RD 011802 FT
(SR0981 SEG 0890/0000) 0040/1966

009836 FT



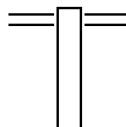
011802 FT
INTER-AHD AVONMORE RD
0040/1966 (SR0981 SEG 0890/0000)

009836 FT 2 0 64049 0 00 0090+16
LOYALHANNA
DERRY T
0040/0000 LENGTH(AH 1966 BK 2360)

DIR: B TOTAL LEN: 2.235 MI. DIST: 12-5 SR: 1035
LEFT MUN: DERRY T RIGHT MUN: DERRY T

EXTRACT DATE: 12/28/2024 ROADWAY MANAGEMENT SYSTEM PAGE NUMBER: 432
PRINT DATE: 12/30/2024 SLD COUNTY/SR - ANNUAL PRINT COUNTY: WESTMORELAND
DIR: B TOTAL LEN: 4.030 MI. DIST: 12-5 SR: 1034
LEFT MUN: SALEM T RIGHT MUN: SALEM T

021276 FT



021276 FT FIVE POINTS SLICKVILLE
0070/3376 (SR0819 SEG 0560/0000)

EXTRACT DATE: 12/28/2024 ROADWAY MANAGEMENT SYSTEM PAGE NUMBER: 431
PRINT DATE: 12/30/2024 SLD COUNTY/SR - ANNUAL PRINT COUNTY: WESTMORELAND

DIR: B TOTAL LEN: 4.030 MI. DIST: 12-5 SR: 1034
LEFT MUN: SALEM T RIGHT MUN: SALEM T

017900 FT == 0070/0325 COYOTE LN
017900 FT (PRDR)
5 0070/0000 2 0 64183 0 00 0179+13
LENGTH(AH 3376 BK 3208)

014692 FT == 0060/1625 PORTER RUN RD
(T729)
014692 FT 2 0 64183 0 00 0147+14
5 0060/0000 LENGTH(AH 3208 BK 2549)

BAILEY RD
(T810)

0050/0330 ==
012143 FT RBR
0050/0062 BMSBN 64/1034/0050/0000
012143 FT 2 0 64183 0 00 0121+76
P3
RBR BEAVER RUN
BMSBG 64/1034/0050/0000
5 0050/0000 LENGTH(AH 2549 BK 3206)

008937 FT == 0040/1545 TREES MILLS RD
(SR1061 SEG 0060/1501)
008937 FT 2 0 64183 0 00 0089+68
5 0040/0000 LENGTH(AH 3206 BK 3183)

EXTRACT DATE: 12/28/2024 ROADWAY MANAGEMENT SYSTEM PAGE NUMBER: 430
PRINT DATE: 12/30/2024 SLD COUNTY/SR - ANNUAL PRINT COUNTY: WESTMORELAND

DIR: B TOTAL LEN: 4.030 MI. DIST: 12-5 SR: 1034
LEFT MUN: SALEM T RIGHT MUN: SALEM T

DE FRANCES DR (T917)	0030/1955	==	==	0030/1925	KATHY LN (PRDR)
				0030/1215	VAIA LN (PRDR)
				0030/1000	TRENT LN (PRDR)
BROOK LN (PRDR)	0030/0160 005754 FT	==		005754 FT	2 0 64183 0 00 0057+69
				0030/0000	LENGTH(AH 3183 BK 3400)
LAUFFER MINE RD (T963)	0020/2470	==		0020/2400	HOME LN (PRDR)
				0020/0900	PARK DR (TWP)
	002354 FT	--	--	0020/0233 002354 FT	SALEM DELMONT B 2 0 64183 0 00 0024+66 ST JOHNS CHURCH RD (PRDR)
				0020/0000	LENGTH(AH 3400 BK 2354)
AUSTIN ST (BORO)	0010/1575	==		0010/0930	MAPLE DR (BORO)
				0010/0630	TERRACE DR (BORO)
				NC ATHENA DR	
2 0 64183 0 00 0000+00 000000 FT				000000 FT	FREEPORT ST (BORO)
FREEPORT ST (BORO)	0010/0000	==	==	0010/0000	MFC BEGIN = E LENGTH(AH 2354 BK 0000)

EXTRACT DATE: 12/28/2024 ROADWAY MANAGEMENT SYSTEM PAGE NUMBER: 429
PRINT DATE: 12/30/2024 SLD COUNTY/SR - ANNUAL PRINT COUNTY: WESTMORELAND

DIR: B TOTAL LEN: 3.134 MI. DIST: 12-5 SR: 1033
LEFT MUN: DERRY T RIGHT MUN: DERRY T

FROM 0022/0381 SH
(CONN)

WILLIAM PENN HW

(SR0022 SEG 0380/0000) 0071/0230

JUGHANDLE NO FIVE RD

(SR9426 SEG 0010/0000) 016545 FT

2 0 64053 0 00 0163+20 016315 FT

MFC BEGIN = E

LENGTH(AH 0230 BK 3240) 0071/0000

013075 FT

011046 FT

016370 FT

016315 FT

7070/0000

0060/3240

0060/2730

LTH AH 000230 BK 003240
TO 9426/0010 SH

(CONN)

KEYSTONE ESTATE RD

(TWP)

013075 FT

0060/0000 LENGTH(AH 3240 BK 2029)

0050/1230

MAIZEY LN
(PRDR)

0050/0060

011046 FT

0050/0000 LENGTH(AH 2029 BK 2995)

ACKERMAN LN
(PRDR)

2 0 64053 0 00 0110+36
LENGTH(AH 2029 BK 2995)

EXTRACT DATE: 12/28/2024 ROADWAY MANAGEMENT SYSTEM PAGE NUMBER: 428
PRINT DATE: 12/30/2024 SLD COUNTY/SR - ANNUAL PRINT COUNTY: WESTMORELAND

DIR: B TOTAL LEN: 3.134 MI. DIST: 12-5 SR: 1033
LEFT MUN: DERRY T RIGHT MUN: DERRY T

		==	0040/0600	ROSCOE DR (PRDR)
008051 FT			008051 FT	2 0 64053 0 00 0080+31
			5 0040/0000	LENGTH(AH 2995 BK 3309)
		==	0030/3150	AGENT WY (PRDR)
		==	0030/2825	RHODO DENDRON DR (PRDR)
004742 FT			004742 FT	2 0 64053 0 00 0047+16
				MOUNT CARMEL RD
		==	5 0030/0000	(SR1044 SEG 0010/0000) LENGTH(AH 3309 BK 2126)
LATIMER LN (T666)		==	0020/1200	
002616 FT			002616 FT	2 0 64053 0 00 0026+11
			5 0020/0000	LENGTH(AH 2126 BK 2616)
		==	0010/0145	CORNER CAMP GROUND LN (PRDR)
			NC ST	ATE PARK RD
				KEYSTONE PARK RD
				(SR1018 SEG 0050/0000)
2 0 64053 0 00 0000+00 000000 FT			INTER-BK	SLAG RD
KEYSTONE PARK RD			000000 FT	(T860)
(SR1018 SEG 0050/0000)				MFC BEGIN = E
			5 0010/0000	LENGTH(AH 2616 BK 0000)

EXTRACT DATE: 12/28/2024 ROADWAY MANAGEMENT SYSTEM PAGE NUMBER: 427
PRINT DATE: 12/30/2024 SLD COUNTY/SR - ANNUAL PRINT COUNTY: WESTMORELAND

DIR: B TOTAL LEN: 2.827 MI. DIST: 12-5 SR: 1032
LEFT MUN: UNITY T RIGHT MUN: UNITY T

014925 FT

014925 FT CRABTREE RD
0140/2172 (SR1022 SEG 0110/0000)

012753 FT

012753 FT 2 0 64038 0 00 0358+71
S 0140/0000 LENGTH(AH 2172 BK 2646)

010107 FT

010107 FT 2 0 64038 0 00 0332+07
S 0130/0000 LENGTH(AH 2646 BK 3445)

006662 FT

0120/0540 CEMETERY RD
(TB52)
UNITY
0120/0011 HEMPFIELD T
006662 FT 2 0 64038 0 00 0297+53
L CRABTREE C

EXTRACT DATE: 12/28/2024 ROADWAY MANAGEMENT SYSTEM PAGE NUMBER: 426
PRINT DATE: 12/30/2024 SLD COUNTY/SR - ANNUAL PRINT COUNTY: WESTMORELAND

DIR: B TOTAL LEN: 2.827 MI. DIST: 12-5 SR: 1032
LEFT MUN: HEMPFIELD T RIGHT MUN: HEMPFIELD T

ABELL LN
(PRDR)

0110/2175

2 0 64038 0 00 0273+04 004215 FT
SALANDRO LN
(TB49)

0110/0000

2 0 64038 0 00 0250+64 001976 FT
470 CALVARY HILL RD
(PRDR)

0100/0000

2 0 64038 0 00 0230+78 000000 FT
CRABTREE RD
(SR0119 SEG 0430/0000)

0090/0000

000000 FT

000000 FT

000000 FT

000000 FT


000000 FT

000000 FT

000000 FT

000000 FT

000000 FT



==

==

==

==



5 0120/0000

STRUCTURE LENGTH 17 FT
BMSID 64/1032/0120/0000
LENGTH(AH 3445 BK 2447)

004215 FT ORLO LN
(TB50)

5 0110/0000

LENGTH(AH 2447 BK 2239)

001976 FT

5 0100/0000

LENGTH(AH 2239 BK 1976)

0090/1185

MATT SHIELDS RD
(TB44)

000000 FT
INTER-BK

LVARY HILL RD
CRABTREE RD
(SR0119 SEG 0430/0000)

5 0090/0000

LTH AH 001976 BK 002554

000000 FT

7084/0000

LTH AH 002554 BK 001960

000000 FT

7080/0000

LENGTH(AH 1960 BK 2831)

000000 FT

7070/0000

LENGTH(AH 2831 BK 2803)

000000 FT

7060/0000

LENGTH(AH 2803 BK 2420)

000000 FT

7050/0000

LENGTH(AH 2420 BK 3024)

000000 FT

7040/0000

LENGTH(AH 3024 BK 2773)

000000 FT

7030/0000

LENGTH(AH 2773 BK 3070)

000000 FT

7020/0000

LENGTH(AH 3070 BK 2581)

000000 FT

7010/0000

LENGTH(AH 2581 BK 0000)

EXTRACT DATE: 12/28/2024 ROADWAY MANAGEMENT SYSTEM PAGE NUMBER: 425
PRINT DATE: 12/30/2024 SLD COUNTY/SR - ANNUAL PRINT COUNTY: WESTMORELAND
DIR: B TOTAL LEN: 5.596 MI. DIST: 12-5 SR: 1031
LEFT MUN: DERRY T RIGHT MUN: DERRY T

RUFFNER PL
(PRDR)

KOFFMAN LN
(PRDR)

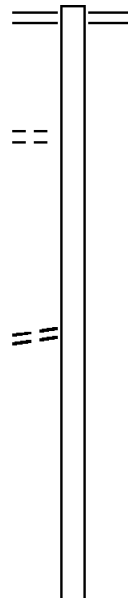
029548 FT

0120/1455

026700 FT

0110/1865

024125 FT



029548 FT NEW DERRY RD
0120/2848 (SR0982 SEG 0470/0000)

026700 FT 2 0 64262 0 00 0074+96
S 0120/0000 LENGTH(AH 2848 BK 2575)

024125 FT 2 0 64262 0 00 0049+16
S 0110/0000 LENGTH(AH 2575 BK 2342)

EXTRACT DATE: 12/28/2024 ROADWAY MANAGEMENT SYSTEM PAGE NUMBER: 424
PRINT DATE: 12/30/2024 SLD COUNTY/SR - ANNUAL PRINT COUNTY: WESTMORELAND

DIR: B TOTAL LEN: 5.596 MI. DIST: 12-5 SR: 1031
LEFT MUN: DERRY T RIGHT MUN: DERRY T

021783 FT

021783 FT 2 0 64262 0 00 0024+99
0100/0000 LENGTH(AH 2342 BK 2461)

2 0 64262 0 00 0000+00 019322 FT
MT CARMEL RD
(SR1044 SEG 0020/3480) 0090/0000

019322 FT

0090/0000 LENGTH(AH 2461 BK 2721)
BARCHESKY RD
(T667)

016601 FT

016601 FT 2 0 64039 0 00 0245+23
0080/0000 LENGTH(AH 2721 BK 2753)

013848 FT

013848 FT 2 0 64039 0 00 0217+26
0070/0000 LENGTH(AH 2753 BK 2982)
MCCULLOUGH RD
(T659)

010866 FT

0060/0345 KISER LN
(TWP)
0060/0015 BMSEN 64/1031/0060/0000
010866 FT 2 0 64039 0 00 0187+29
MCCUNE RUN
BMSBG 64/1031/0060/0000
0060/0000 LENGTH(AH 2982 BK 3104)

EXTRACT DATE: 12/28/2024 ROADWAY MANAGEMENT SYSTEM PAGE NUMBER: 423
PRINT DATE: 12/30/2024 SLD COUNTY/SR - ANNUAL PRINT COUNTY: WESTMORELAND

DIR: B TOTAL LEN: 5.596 MI. DIST: 12-5 SR: 1031
LEFT MUN: DERRY T RIGHT MUN: DERRY T

2 0 64039 0 00 0156+27 007762 FT PITTSBURGH ST (SR1018 SEG 0090/0000) 0050/0000	==	007762 FT [S] 0050/0000	KEYSTONE PARK RD (SR1018 SEG 0090/0000) MFC BEGIN = E LENGTH(AH 3104 BK 2579)
SARDIS LN (PRDR) 0040/0370 005183 FT	==	005183 FT 2 0 64055 0 02 0058+90 [S] 0040/0000 LENGTH(AH 2579 BK 1820)	USCHAK RD (T664)
CRAFTON LN (TWP) 0030/0705 003363 FT	==	003363 FT 2 0 64055 0 02 0040+72 [S] 0030/0000 LENGTH(AH 1820 BK 1905)	
2 0 64055 0 01 0021+25 001458 FT DUSTY LN (T839) 0020/0000	==	001458 FT LIBERTY RD (T839) [S] 0020/0000 LENGTH(AH 1905 BK 1458)	
000000 FT	==	0010/0070 LIBERTY RD (T839) 000000 FT 2 0 64055 0 00 0000+00 NC ST RAWCUTTER RD OLD DERRY RD (SR0981 SEG 0730/0530) MFC BEGIN = D [S] 0010/0000 LENGTH(AH 1458 BK 0000)	

EXTRACT DATE: 12/28/2024 ROADWAY MANAGEMENT SYSTEM PAGE NUMBER: 422
PRINT DATE: 12/30/2024 SLD COUNTY/SR - ANNUAL PRINT COUNTY: WESTMORELAND

DIR: B TOTAL LEN: 1.363 MI. DIST: 12-5 SR: 1030
LEFT MUN: HEMPFIELD T RIGHT MUN: HEMPFIELD T

BERGER RD
(T961)
COLLIER ST
(TWP)

007195 FT

007195 FT
INTER-AHD PENN DOT 12-5 YARD ENT
(GOVT)
DONOHUE RD
(SR1026 SEG 0014/1070)

0020/3483

003712 FT

POI

0020/0400 (APRA) ADAM EIDEMILLER
003712 FT 2 0 64 146 0 00 0037+12
5 0020/0000 LENGTH(AH 3483 BK 3712)

0010/1955 TREMONT AV
(T646)

0010/1123 NORFOLK SOUTHERN
OVERPASS IS RR X-ING

0010/0985

0010/0795

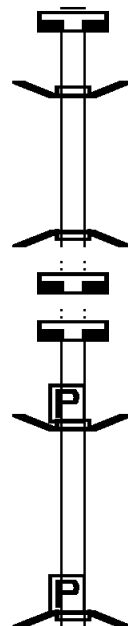
0010/0770 SHAFT WY
(TWP)
0010/0390 LAMPSHANDY RD
(TWP)
0010/0289 BMSSEN 64/1030/0010/0266
2 0 64 146 0 00 0002+48
JACKS RUN
0010/0266 BMSBG 64/1030/0010/0266
000000 FT 2 0 64 146 0 00 0000+00
NC RO SEYTOWN RD
ROOSEVELT WY
(SR0119 SEG 0360/1815)

000000 FT

5 0010/0000 MFC BEGIN = D
LENGTH(AH 3712 BK 0000)

DIR: B TOTAL LEN: 2.428 MI. DIST: 12-5 SR: 1029
LEFT MUN: DERRY T RIGHT MUN: DERRY T

0 1 2 7 6 1 F T



5 0140/0000

```

LENGTH(AH 1813 BK 0033)
BMSSEN 64/1029/0150/0000
(TBK) LIVERMORE RD
(T982)
2 0 64 057 0 02 0289+41
(TBK) LIVERMORE RD
(T982)
SPRUCE RUN
BMSBG 64/1029/0150/0000
LENGTH(AH 0033 BK 0809)

LENGTH(AH 0809 BK 1828)

LENGTH(AH 1828 BK 0024)
BMSSEN 64/1029/0140/0000
(TBK) LIVERMORE RD
(T982)
BRIDGE POSTED (TONS)
2 0 64 057 0 02 0316+25
I VERMORE RD
(TBK) LIVERMORE RD
(T982)
SGL 11 COMB 21
SPRUCE RUN
BMSBG 64/1029/0140/0000
LENGTH(AH 0024 BK 1306)

```

EXTRACT DATE: 12/28/2024 ROADWAY MANAGEMENT SYSTEM PAGE NUMBER: 420
PRINT DATE: 12/30/2024 SLD COUNTY/SR - ANNUAL PRINT COUNTY: WESTMORELAND

DIR: B TOTAL LEN: 2.428 MI. DIST: 12-5 SR: 1029
LEFT MUN: DERRY T RIGHT MUN: DERRY T

012761 FT	012216 FT	7140/0000	LENGTH(AH 1306 BK 3185)
012761 FT	012216 FT	7130/0000	LENGTH(AH 3185 BK 2241)
012761 FT	012216 FT	7120/0000	LENGTH(AH 2241 BK 2911)
012761 FT	012216 FT	7110/0000	LENGTH(AH 2911 BK 1722)
012761 FT	012216 FT	7100/0000	LENGTH(AH 1722 BK 2788)
012761 FT	012216 FT	7090/0000	LENGTH(AH 2788 BK 2696)
012761 FT	012216 FT	7080/0000	LENGTH(AH 2696 BK 2197)
012761 FT	012216 FT	7070/0000	LENGTH(AH 2197 BK 2923)
012761 FT	012216 FT	7060/0000	LENGTH(AH 2923 BK 3116)
	INTER-AHD	(TBK)	WESTINGHOUSE RD

0050/3116 (T966)
DEEP HOLLOW RD
(T694)

BRIER HILL LN
(PRDR)

0050/1585

009645 FT

0050/0017 BMS EN 64/1029/0050/0000
009100 FT 2 0 64218 0 01 0028+51
T CONEMAUGH
BMSBG 64/1029/0050/0000
5 0050/0000 LTH AH 003116 BK 003545
JOHNSTON DR

0040/3244 (PRDR)
0040/3170 BMS EN 64/1029/0040/3159
2 0 64218 0 01 0025+60
T CONEMAUGH
0040/3159 BMSBG 64/1029/0040/3159

STARK RD
(T702)

0040/1094

EXTRACT DATE: 12/28/2024 ROADWAY MANAGEMENT SYSTEM PAGE NUMBER: 419
PRINT DATE: 12/30/2024 SLD COUNTY/SR - ANNUAL PRINT COUNTY: WESTMORELAND

DIR: B TOTAL LEN: 2.428 MI. DIST: 12-5 SR: 1029
LEFT MUN: DERRY T RIGHT MUN: DERRY T

SR 1029 CONNECTOR RD
(SR9430 SEG 0500/0330) 0031/0414
0 0 0000 0 0 00 0000+00 005555 FT
WILLIAM PENN HW
(SR0022 SEG 0431/0000)
NC WESTINGHOUSE RD
WILLIAM PENN HW INTER-BK
(SR0022 SEG 0431/0000)
MFC BEGIN = D
LTH AH 000545 BK 000321 0031/0000
005555 FT
WILLIAM PENN HW
(SR0022 SEG 0430/0000) 0020/2990

006100 FT

002565 FT

000000 FT

0040/0650 HAVER RD
(T938)
FROM 9430/0500 SH
0040/0060 (CONN)
005555 FT 2 0 64218 0 01 0011+33
NC WESTINGHOUSE RD
MFC BEGIN = D
0040/0000 LTH AH 003545 BK 000685

005555 FT
7030/0000 LTH AH 000685 BK 000321
005555 FT
7022/0000 LTH AH 000321 BK 002990
INTER-AHD WILLIAM PENN HW
0020/2990 (SR0022 SEG 0430/0000)
SPRING RD
0020/2695 (T937)

0020/0045 SAFFRON LN
(PRDR)
002565 FT 2 0 64250 0 00 0025+65
DUNCAN LN
(PRDR)
0020/0000 LENGTH(AH 2990 BK 2565)

000000 FT 2 0 64250 0 00 0000+00
NC GARRIGAN HILL RD
NEW DERRY RD
(SR0982 SEG 0460/0000)
MFC BEGIN = E
0010/0000 LENGTH(AH 2565 BK 0000)

EXTRACT DATE: 12/28/2024 ROADWAY MANAGEMENT SYSTEM PAGE NUMBER: 418
PRINT DATE: 12/30/2024 SLD COUNTY/SR - ANNUAL PRINT COUNTY: WESTMORELAND

DIR: B TOTAL LEN: 5.093 MI. DIST: 12-5 SR: 1028
LEFT MUN: UNITY T RIGHT MUN: UNITY T

LATROBE CRABTREE RD 026890 FT
(SR1022 SEG 0120/2290) 0100/2105

026890 FT LATROBE CRABTREE RD
0100/2105 (SR1022 SEG 0120/2290)

024785 FT

024785 FT 2 0 64142 0 00 0250+78
VILLAGE: MCCLARRAN
NC TWIN LAKES RD
TWIN LAKES RD
(SR1049 SEG 0040/3289)
5 0100/0000 LENGTH(AH 2105 BK 2577)

022208 FT

022208 FT 2 0 64142 0 00 0224+93
5 0090/0000 LENGTH(AH 2577 BK 2242)

2 0 64142 0 00 0202+20 019966 FT
CEMETERY RD
(T852) 0080/0000

019966 FT
5 0080/0000 LENGTH(AH 2242 BK 2416)
0070/2179 BMSSEN 64/1028/0070/2158
2 0 64142 0 00 0199+57
L CRABTREE C
0070/2158 BMSBG 64/1028/0070/2158
0070/1720 (AAR 004370*)#TRKS 00
UNITY
0070/1487 HEMPFIELD T
0070/1451 BMSSEN 64/1028/0070/1413
2 0 64142 0 00 0191+92
L CRABTREE C
0070/1413 BMSBG 64/1028/0070/1413

017550 FT

017550 FT 2 0 64142 0 00 0178+24
RIFLE LN
(T829)

EXTRACT DATE: 12/28/2024 ROADWAY MANAGEMENT SYSTEM PAGE NUMBER: 417
PRINT DATE: 12/30/2024 SLD COUNTY/SR - ANNUAL PRINT COUNTY: WESTMORELAND

DIR: B TOTAL LEN: 5.093 MI. DIST: 12-5 SR: 1028
LEFT MUN: HEMPFIELD T RIGHT MUN: HEMPFIELD T

KILLDEER HILL RD
(T829)

0060/2825

PILLSBURY ST
(PRDR)
SEKORA DR
(TWP)

0060/1855

0060/1665

LC TO SEKORA DR
(TWP)

0060/0770

SEKORA DR
(TWP)

0060/0425
014065 FT

TIPPLE ROW RD
(T860)

0050/2565

CAMEO LN
(SR1053 SEG 0040/0000)

011424 FT
0050/0000

0070/0000 LENGTH(AH 2416 BK 3485)

0060/1606 BMS EN 64/1028/0060/1589
2 0 64142 0 00 0158+95
L CRABTREE C
0060/1589 BMSBG 64/1028/0060/1589
WHITE CURCH LN
0060/1415 (SR1051 SEG 0020/2661)
FOR SR 1028 AND 1051
0060/1315 (CONN)

0060/0493 BMS EN 64/1028/0060/0472
BRIDGE POSTED (TONS)
2 0 64142 0 00 0147+67
SGL 32 COMB 36
B L CRABTREE
0060/0472 BMSBG 64/1028/0060/0472

014065 FT 2 0 64142 0 00 0142+93
B L CRABTREE
STRUCTURE LENGTH 9 FT
BMSID 64/1028/0060/0000
0060/0000 LENGTH(AH 3485 BK 2641)
LUXOR SCHOOL RD
0050/2600 (T862)

0050/1690 OLD SCHOOL RD
(TWP)
0050/1150 RIDELLA LAKES LN
(PRDR)

011424 FT 2 0 64142 0 00 0116+57
VILLAGE: LUXOR
0050/0000 LENGTH(AH 2641 BK 2830)
GEORGES STATION RD
0040/2020 (SR1053 SEG 0030/3505)

EXTRACT DATE: 12/28/2024 ROADWAY MANAGEMENT SYSTEM PAGE NUMBER: 416
PRINT DATE: 12/30/2024 SLD COUNTY/SR - ANNUAL PRINT COUNTY: WESTMORELAND

DIR: B TOTAL LEN: 5.093 MI. DIST: 12-5 SR: 1028
LEFT MUN: HEMPFIELD T RIGHT MUN: HEMPFIELD T

2 0 64142 0 00 0088+09 008594 FT
BARNHART RD
(T823) 0040/0000

005594 FT

BRODIE DR
(TWP) 0020/0605
003026 FT

TARTAN DR
(TWP) 0010/2995

HUNTING RIDGE DR
(TWP) 0010/2225

MEADOWLANE DR
(TWP) 0010/0855

2 0 64142 0 00 0002+05 000000 FT
CRABTREE RD
(SR0119 SEG 0370/0855) 0010/0000

0040/1770 GEORGES STATION RD
(SR1153 SEG 0010/0275)

008594 FT

5 0040/0000 LENGTH(AH 2830 BK 3000)

005594 FT 2 0 64142 0 00 0057+91
5 0030/0000 LENGTH(AH 3000 BK 2568)
CHIPPYS LN
0020/1970 (PRDR)

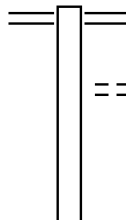
003026 FT 2 0 64142 0 00 0032+33
BOVARD RD
(T842)
5 0020/0000 LENGTH(AH 2568 BK 3026)

0010/2655 ALFRED PL
(PRDR)

0010/0590 BROWNLEE LN
NC LU (PRDR)
XOR RD
000000 FT CRABTREE RD
(SR0119 SEG 0370/0855)
MFC BEGIN = D
5 0010/0000 LENGTH(AH 3026 BK 0000)

EXTRACT DATE: 12/28/2024 ROADWAY MANAGEMENT SYSTEM PAGE NUMBER: 415
PRINT DATE: 12/30/2024 SLD COUNTY/SR - ANNUAL PRINT COUNTY: WESTMORELAND
DIR: B TOTAL LEN: 4.633 MI. DIST: 12-5 SR: 1027
LEFT MUN: DERRY T RIGHT MUN: DERRY T

024461 FT



024461 FT BAIRDSTOWN RD
0080/3251 (SR1016 SEG 0020/0000)
0080/2589 CAMPBELL ST
(T958)

EXTRACT DATE: 12/28/2024 ROADWAY MANAGEMENT SYSTEM PAGE NUMBER: 414
PRINT DATE: 12/30/2024 SLD COUNTY/SR - ANNUAL PRINT COUNTY: WESTMORELAND

DIR: B TOTAL LEN: 4.633 MI. DIST: 12-5 SR: 1027
LEFT MUN: DERRY T RIGHT MUN: DERRY T

021210 FT

021210 FT 2 0 64188 0 00 0214+39
S 0080/0000 LENGTH(AH 3251 BK 2800)

018410 FT

018410 FT 2 0 64188 0 00 0185+66
NC DERRY LN
DERRY LN
(T703)
S 0070/0000 LENGTH(AH 2800 BK 3030)

PIPER RD
(T941)

0060/0555
015380 FT

==

015380 FT 2 0 64188 0 00 0155+52
STONY RUN
STRUCTURE LENGTH 27 FT
BMSID 64/1027/0060/0000
S 0060/0000 LENGTH(AH 3030 BK 3468)

COAL HILL DR
(PRDR)

0050/0785
011912 FT

==

011912 FT 2 0 64188 0 00 0120+75
S 0050/0000 LENGTH(AH 3468 BK 3580)

PHILLIPS RD
(T949)

0040/1665

==

0040/2095 WILLOW RUN RD
(T945)

EXTRACT DATE: 12/28/2024 ROADWAY MANAGEMENT SYSTEM PAGE NUMBER: 413
PRINT DATE: 12/30/2024 SLD COUNTY/SR - ANNUAL PRINT COUNTY: WESTMORELAND

DIR: B TOTAL LEN: 4.633 MI. DIST: 12-5 SR: 1027
LEFT MUN: DERRY T RIGHT MUN: DERRY T

SILVERWOOD DR
(PRDR)

008332 FT

0030/3045

2 0 64188 0 00 0053+42 005157 FT
MATT DALE RD
(T669) 0030/0000

002152 FT

2 0 64188 0 00 0000+00 000000 FT
NEW DERRY RD
(SR0982 SEG 0420/0000) 0010/0000

0040/1655 BMSSEN 64/1027/0040/1637
2 0 64188 0 00 0101+36
BRANCH OF STONY RUN
0040/1637 BMSBG 64/1027/0040/1637

008332 FT 2 0 64188 0 00 0085+11
0040/0000 LENGTH(AH 3580 BK 3175)

005157 FT
0030/0000 LENGTH(AH 3175 BK 3005)

0020/2058 GREEN THUMB RD
(T670)

002152 FT 2 0 64188 0 00 0023+15
HUNTER RD
(T658)
0020/0000 LENGTH(AH 3005 BK 2152)

0010/0509 BMSSEN 64/1027/0010/0492
2 0 64188 0 00 0004+89
B STONY RUN

0010/0492 BMSBG 64/1027/0010/0492
NC LAUGHLIN FARM RD

000000 FT (SR0982 SEG 0420/0000)
MFC BEGIN = E
0010/0000 LENGTH(AH 2152 BK 0000)

EXTRACT DATE: 12/28/2024 ROADWAY MANAGEMENT SYSTEM PAGE NUMBER: 412
PRINT DATE: 12/30/2024 SLD COUNTY/SR - ANNUAL PRINT COUNTY: WESTMORELAND

DIR: B TOTAL LEN: 7.189 MI. DIST: 12-5 SR: 1026
LEFT MUN: LATROBE B RIGHT MUN: LATROBE B

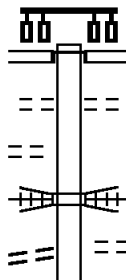
037957 FT

DEPASQUALE'S WY
(TWP)

0130/2830

JONES ST
(T664)

0130/2500



037177 FT
INTER-AHD

UNITY ST
(BORO)
LLOYD AV
(SR0981 SEG 0640/2300)

0130/3161

CROSS AL
(TWP)

0130/2980

CONSOLIDATED RAIL CORPO
OVERPASS IS RR X-ING
DON ST
(T898)

0130/2741

0130/2500

EXTRACT DATE: 12/28/2024 ROADWAY MANAGEMENT SYSTEM PAGE NUMBER: 411
PRINT DATE: 12/30/2024 SLD COUNTY/SR - ANNUAL PRINT COUNTY: WESTMORELAND

DIR: B TOTAL LEN: 7.189 MI. DIST: 12-5 SR: 1026
LEFT MUN: LATROBE B RIGHT MUN: LATROBE B

MARK ST
(T668) 0130/1650 ==
GARFIELD ST
(SR1022 SEG 0170/3041) 0130/1345 ==

LC TO T809 AV
(CONN) 0130/0220 ==
PENNSYLVANIA AV
(T809)
TO 1026/0120 SH
(CONN) 0130/0080 ==
034796 FT

FROM 1026/0130 SH
(CONN) 0120/3120 ==
FORBES DR
(TWP) 0120/2525 ==
BRADDOCK DR
(TWP) 0120/2305 ==
LC TO/FROM BRADDOCK DR
(CONN) 0120/2165 ==
MEADE DR
(TWP) 0120/1895 ==
LC TO/FROM MEADE DR
(CONN) 0120/1795 ==
VIEWMONT DR
(TWP) 0120/1550 ==
LC TO/FROM VIEWMONT DR
(CONN) 0120/1460 ==

031563 FT

WATER TOWER RD
(T152) 0110/1970 ==

DON ST
(T898) 0130/1650 ==
LATROBE
UNITY T 0130/1345 ==

034016 FT 2 0 64152 0 01 0349+12
VILLAGE: LLOYDSVILLE
NC UN VILLAGE: LLOYDSVILLE
UNITY ST
UNITY ST
(SR1024 SEG 0030/2054)
5 0130/0000 LENGTH(AH 3161 BK 3233)
DICKENS ST
(T896) 0120/3120 ==

030783 FT 2 0 64152 0 01 0316+76
5 0120/0000 LENGTH(AH 3233 BK 3626)

WINDSWEPT DR
(T957) 0110/1970 ==

EXTRACT DATE: 12/28/2024 ROADWAY MANAGEMENT SYSTEM PAGE NUMBER: 410
PRINT DATE: 12/30/2024 SLD COUNTY/SR - ANNUAL PRINT COUNTY: WESTMORELAND

DIR: B TOTAL LEN: 7.189 MI. DIST: 12-5 SR: 1026
LEFT MUN: UNITY T RIGHT MUN: UNITY T

	027937 FT			027157 FT 2 0 64152 0 01 0280+51 NC ST MARYS RD [S] 0110/0000 LENGTH(AH 3626 BK 3300)
MCCULLOUGH RD (T896)	0100/1560	=	=	0100/1560 SAXMAN RD (T898)
	024637 FT			023857 FT 2 0 64152 0 01 0247+36 [S] 0100/0000 LENGTH(AH 3300 BK 2568)
	022069 FT			021289 FT 2 0 64152 0 01 0221+68 [S] 0090/0000 LENGTH(AH 2568 BK 2691)
ROSKOVENSKY RD (T874)	0080/1610	=	=	0080/1630 TRONGO RD (T874)
	019378 FT			018598 FT 2 0 64152 0 01 0194+70 [S] 0080/0000 LENGTH(AH 2691 BK 2297) M & M LN 0070/1975 (PRDR)
2 0 64152 0 01 0171+84 017081 FT ALEXANDER RD (T829)	0070/0000	=	=	016301 FT ROLLING ACRES RD (T828) [S] 0070/0000 LENGTH(AH 2297 BK 2033)
BRIGHTON RD (PRDR)	0060/1090	=		

EXTRACT DATE: 12/28/2024 ROADWAY MANAGEMENT SYSTEM PAGE NUMBER: 409
PRINT DATE: 12/30/2024 SLD COUNTY/SR - ANNUAL PRINT COUNTY: WESTMORELAND

DIR: B TOTAL LEN: 7.189 MI. DIST: 12-5 SR: 1026
LEFT MUN: UNITY T RIGHT MUN: UNITY T

015048 FT		014268 FT	2 0 64152 0 01 0151+30 BUFFENMYER RD (T699)
	==	0060/0000	LENGTH(AH 2033 BK 1690)
		0050/0748	BMS EN 64/1026/0050/0485 2 0 64152 0 01 0140+35
		0050/0485	NORFOLK SOUTHERN RAI RR BMSBG 64/1026/0050/0485
013358 FT	==	0050/0410	FIESTA LN (TWP)
		012578 FT	2 0 64152 0 00 0132+65
			VILLAGE: DONAHOE
			SULLENBERGER RD
			(T844)
		0050/0000	LENGTH(AH 1690 BK 3004)
DOM LEONE ST (T859)	0040/2110		
DOM LEONE ST (T859)	0040/1305		
TWIN LAKES RD (SR1049 SEG 0010/0000)	0040/0940		
		0040/0660	LEWIS RD (T685)
		0040/0050	PEACHTREE LN (PRDR)
010354 FT		009574 FT	2 0 64152 0 00 0102+40
			UNITY
		0040/0000	HEMPFIELD T LENGTH(AH 3004 BK 3472)
		0030/1821	AUTUMN LN (PRDR)
006882 FT		006102 FT	2 0 64152 0 00 0067+31
			GEORGES STATION RD
			(SR1053 SEG 0020/1170)

EXTRACT DATE: 12/28/2024 ROADWAY MANAGEMENT SYSTEM PAGE NUMBER: 408
PRINT DATE: 12/30/2024 SLD COUNTY/SR - ANNUAL PRINT COUNTY: WESTMORELAND

DIR: B TOTAL LEN: 7.189 MI. DIST: 12-5 SR: 1026
LEFT MUN: HEMPFIELD T RIGHT MUN: HEMPFIELD T

COUNTRY LN
(PRDR)

0020/2315

==

0020/2315 PUBLIC SAFETY RD
(PRDR)

EQUITY DR
(PRDR)

0020/0915

==

003165 FT

002385 FT 2 0 64152 0 00 0030+34
CO64 DEPT OF PUBLIC WOR
(TWP)

CROWS NEST RD
(T842)

0014/2000

==

0020/0000 LENGTH(AH 3717 BK 2385)

ROSEYTOWN RD
(SR1030 SEG 0020/3483)
MALL ACCESS RD
(TWP)

0014/1070

==

0014/0505

==

0014/1595 HUGH BLACK RD
(T675)
PENN DOT 12-5 YARD ENT
(GOVT)

0014/1070

000780 FT

0014/0085 CONN FOR 1073 TO 1026 S
(CONN)
000000 FT 2 0 64152 0 00 0000+00
NC DO NOHOE RD
MFC BEGIN = D
HEMPFIELD

SHERATON DR
(PRDR)

SHERATON DR
(SR1073 SEG 0010/0813)

0011/0675

==

RAMP A RD
(PRDR)

0011/0380

==

MALL ACCESS RD
(PRDR)

0011/0335

==

2 0 64152 0 00 0000+00 000000 FT

LINCOLN HW
(SR0030 SEG 0351/2045)

INTER-BK

LINCOLN HW
(SR0030 SEG 0351/2045)

MFC BEGIN = D
LENGTH(AH 0780 BK 0000)

0011/0000

==

0014/0000 LTH AH 002385 BK 000780

000000 FT

7010/0000 LTH AH 000780 BK 000000

EXTRACT DATE: 12/28/2024 ROADWAY MANAGEMENT SYSTEM PAGE NUMBER: 407
PRINT DATE: 12/30/2024 SLD COUNTY/SR - ANNUAL PRINT COUNTY: WESTMORELAND
DIR: B TOTAL LEN: 4.796 MI. DIST: 12-5 SR: 1025
LEFT MUN: DERRY T RIGHT MUN: DERRY T

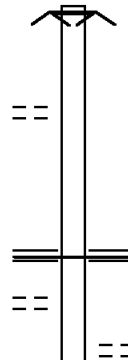
COKEVILLE ST
(T903)

ISABELLA ST
(T943)

025325 FT

0080/1950

0080/0475



025325 FT BARRICADED RD
0080/3077 ROAD CLOSED AHEAD

NC PIZZA BARN RD ET
BLAIRSVILLE RD
(SR0217 SEG 0240/0000)
0080/1020 MFC BEGIN = E

0080/0310 CURNOW DR
(T942)

DIR: B		TOTAL LEN:	4.796 MI.	DIST: 12-5		SR: 1025
LEFT MUN:	DERRY T			RIGHT MUN:	DERRY T	
		022248 FT			022248 FT	2 0 64041 0 00 0377+28
				S	0080/0000	LENGTH(AH 3077 BK 3628)
			=		0070/1680	FREDONIA LN (PRDR)
			=		0070/0660	CHERRY ST (TB28)
2 0 64041 0 00 0340+87	018620 FT				018620 FT	
DERRY LN (T703)	0070/0000	=		S	0070/0000	LENGTH(AH 3628 BK 3652)
			=		0060/2845	CORBETT LN (PRDR)
WILLOW RUN RD (T945)	0060/2355	=				
			=		0060/1045	PENICH FARM LN (PRDR)
			=		0060/0375	
MORRELL LN (PRDR)	014968 FT				0060/0310	ERWEN WY (PRDR)
					014968 FT	2 0 64041 0 00 0304+49
				S	0060/0000	LENGTH(AH 3652 BK 3324)
			=		0050/2345	BARKLEYS RD (T661)
					011644 FT	2 0 64041 0 00 0270+96
						ANKNEY RD (T671)
GREEN THUMB RD (T670)	0050/0000	=		S	0050/0000	LENGTH(AH 3324 BK 3333)

EXTRACT DATE: 12/28/2024 ROADWAY MANAGEMENT SYSTEM PAGE NUMBER: 405
PRINT DATE: 12/30/2024 SLD COUNTY/SR - ANNUAL PRINT COUNTY: WESTMORELAND

DIR: B TOTAL LEN: 4.796 MI. DIST: 12-5 SR: 1025
LEFT MUN: DERRY T RIGHT MUN: DERRY T

2 0 64041 0 00 0237+76 008311 FT
HUNTER RD
(T658) 0040/0000

==

008311 FT SEGER RD
(T887)
5 0040/0000 LENGTH(AH 3333 BK 2488)

005823 FT

==

005823 FT 2 0 64041 0 00 0212+25
MCBROOM RD
(T964)
5 0030/0000 LENGTH(AH 2488 BK 2800)

LEVRIE RD
(T892)

0020/0730

==

TOMS LN
(PRDR)

0020/0060
003023 FT

==

003023 FT 2 0 64041 0 00 0184+25
5 0020/0000 LENGTH(AH 2800 BK 3023)

000000 FT

==

==

0010/0990 FOR SR 1012 AND 1025
(CONN)
BERGMAN RD
0010/0845 (SR1012 SEG 0010/0000)

000000 FT 2 0 64041 0 00 0154+67
NC PI ZZA BARN RD
NEW DERRY RD
(SR0982 SEG 0380/0000)
MFC BEGIN = D

5 0010/0000 LENGTH(AH 3023 BK 0000)

EXTRACT DATE: 12/28/2024 ROADWAY MANAGEMENT SYSTEM PAGE NUMBER: 404
PRINT DATE: 12/30/2024 SLD COUNTY/SR - ANNUAL PRINT COUNTY: WESTMORELAND
DIR: B TOTAL LEN: 1.553 MI. DIST: 12-5 SR: 1024
LEFT MUN: UNITY T RIGHT MUN: UNITY T

SAINT MARYS RD

008202 FT

008202 FT
INTER-AHD UNITY ST

EXTRACT DATE: 12/28/2024 ROADWAY MANAGEMENT SYSTEM PAGE NUMBER: 403
PRINT DATE: 12/30/2024 SLD COUNTY/SR - ANNUAL PRINT COUNTY: WESTMORELAND

DIR: B TOTAL LEN: 1.553 MI.
LEFT MUN: UNITY T

DIST: 12-5 SR: 1024
RIGHT MUN: UNITY T

(SR1026 SEG 0130/0000) 0030/2054
TOWNSHIP AL 0030/1470
(TWP)

2 0 64147 0 00 0076+17
MAIN ST
(TWP)

FIFTH AV
(T822) 0030/0315

FOURTH AV
(T662) 006148 FT
0030/0000

SANFORD ST
(PRDR) 0020/2575

2 0 64147 0 00 0023+00 002276 FT
MCCULLOUGH RD
(T896) 0020/0000
WHITE FENCE LN 0010/1985
(PRDR) 0010/1910
WHITE FENCE LN
(PRDR)

000000 FT

0030/2054 (SR1026 SEG 0130/0000)

0030/1442 BMSSEN 64/1024/0030/1427

0030/1427 UNITY RUN
BMSBG 64/1024/0030/1427
ALLEGHENY AV
0030/0840 (T891)

0030/0285 ANDERSON ST
(T602)

0030/0260 FAYETTE ST
(T606)
006148 FT 2 0 64147 0 00 0061+98
NC UNITY ST
5 0030/0000 LENGTH(AH 2054 BK 3872)

0020/2555 MONASTARY DR
(T898)

002276 FT

5 0020/0000 LENGTH(AH 3872 BK 2276)

000000 FT 2 0 64147 0 00 0000+00
NC UN ITY CEMETERY RD
INTER-BK BEATTY FLATS RD
(T699)
MFC BEGIN = E

5 0010/0000 LENGTH(AH 2276 BK 0000)

EXTRACT DATE: 12/28/2024 ROADWAY MANAGEMENT SYSTEM PAGE NUMBER: 402
PRINT DATE: 12/30/2024 SLD COUNTY/SR - ANNUAL PRINT COUNTY: WESTMORELAND

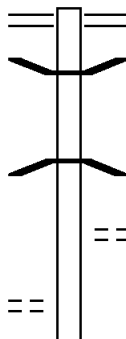
DIR: B TOTAL LEN: 4.123 MI. DIST: 12-5 SR: 1023
LEFT MUN: LIGONIER T RIGHT MUN: LIGONIER T

021772 FT

021053 FT

BREEZY LN
(PRDR)

0070/1900



021772 FT MENOHER HW
0080/0719 (SR0271 SEG 0040/1850)

0080/0018 BMS EN 64/1023/0080/0000
021053 FT 2 0 64060 0 05 0773+24
B MILL CREEK
BMSBG 64/1023/0080/0000
5 0080/0000 LENGTH(AH 0719 BK 3396)

0070/2510 KILLDEER LN
(PRDR)

HEARTS LN

EXTRACT DATE: 12/28/2024 ROADWAY MANAGEMENT SYSTEM PAGE NUMBER: 401
PRINT DATE: 12/30/2024 SLD COUNTY/SR - ANNUAL PRINT COUNTY: WESTMORELAND

DIR: B TOTAL LEN: 4.123 MI. DIST: 12-5 SR: 1023
LEFT MUN: LIGONIER T RIGHT MUN: LIGONIER T

2 0 64060 0 05 0739+42 017657 FT
SWANK RD
(T660) 0070/0000

014670 FT

2 0 64060 0 05 0685+25 012240 FT
OLD FORBES RD
(SR1010 SEG 0080/2930) 0050/0000

008824 FT

0070/1850 (PRDR)

017657 FT

5 0070/0000 LENGTH(AH 3396 BK 2987)
LOOKING GLASS LN
(PRDR)
0060/2790

0060/1465 KISSELL SPRINGS RD
(T619)

014670 FT 2 0 64060 0 05 0709+54
WHIPPORWILL HILL DR
(PRDR)
5 0060/0000 LENGTH(AH 2987 BK 2430)

0050/0255 LADYBUG LN
012240 FT (PRDR)

5 0050/0000 LENGTH(AH 2430 BK 3416)

0040/1455 KISSELL SPRINGS RD
(T619)

008824 FT 2 0 64060 0 05 0650+88
5 0040/0000 LENGTH(AH 3416 BK 3272)

EXTRACT DATE: 12/28/2024 ROADWAY MANAGEMENT SYSTEM PAGE NUMBER: 400
PRINT DATE: 12/30/2024 SLD COUNTY/SR - ANNUAL PRINT COUNTY: WESTMORELAND

DIR: B TOTAL LEN: 4.123 MI. DIST: 12-5 SR: 1023
LEFT MUN: LIGONIER T RIGHT MUN: LIGONIER T

HALL RD
(T644)

0030/0465
005552 FT

0030/0024 BMS EN 64/1023/0030/0000
005552 FT 2 0 64060 0 05 0618+42
MCMULLEN RUN
BMSBG 64/1023/0030/0000
5 0030/0000 LENGTH(AH 3272 BK 3077)

0020/1872 BMS EN 64/1023/0020/1848
2 0 64060 0 05 0606+13
FURNACE RUN
BMSBG 64/1023/0020/1848
LIGONIER
0020/1848 LAUREL MOUNTAIN B
WALNUT ST
0020/1740 (TWP)

002475 FT

0020/0855 LAUREL MOUNTAIN
LIGONIER T
002475 FT 2 0 64060 0 05 0587+46
5 0020/0000 LENGTH(AH 3077 BK 2475)

HORNER HILL RD
(T505)
DARR ST
(T506)
LOCUST DR
(TWP)

0010/0845
0010/0355
0010/0190
000000 FT

0010/1650 RETAINING WALL END
BMSID 64/1023/0010/1610
0010/1610 RETAINING WALL BEGIN
BMSID 64/1023/0010/1610
CENTER ST
0010/1370 (T631)

000000 FT 2 0 64060 0 05 0562+93
NC NATURE RUN RD
LINCOLN HW
(SR0030 SEG 0740/1461)

INTER-BK CALIFORNIA AV
(T630)
MFC BEGIN = D
5 0010/0000 LENGTH(AH 2475 BK 0000)

EXTRACT DATE: 12/28/2024 ROADWAY MANAGEMENT SYSTEM PAGE NUMBER: 399
PRINT DATE: 12/30/2024 SLD COUNTY/SR - ANNUAL PRINT COUNTY: WESTMORELAND

DIR: B TOTAL LEN: 9.244 MI. DIST: 12-5 SR: 1022
LEFT MUN: UNITY T RIGHT MUN: UNITY T

UNITY ST 048808 FT
(SR1026 SEG 0130/1345) 0170/3041
WHITE ST
(T534)
JONES ST
(T666) 0170/2600

JOANNE DR
(TWP) 0170/2285

SECOND AV
(TWP) 0170/1225

DEBORAH DR
(TWP) 0170/0960

045767 FT

CRAMER RD
(T831) 0160/2245

042445 FT

048808 FT UNITY ST
0170/3041 (SR1026 SEG 0130/1345)

0170/2485 PENNSYLVANIA AV
(T809)

0170/2215 HOWARD ST
(TWP)

0170/1535 FORBES DR
(TWP)
0170/1225 BRADDOCK DR
(TWP)
0170/1165 LC TO BRADDOCK DR
(CONN)

0170/0885 MEADE DR
(TWP)

045767 FT 2 0 64147 0 01 0117+70
5 0170/0000 LENGTH(AH 3041 BK 3322)

NC GARFIELD RD

0160/0019 BMS EN 64/1022/0160/0000
042445 FT 2 0 64147 0 01 0146+32
MOORE RUN
BMSBG 64/1022/0160/0000
5 0160/0000 LENGTH(AH 3322 BK 3588)

EXTRACT DATE: 12/28/2024 ROADWAY MANAGEMENT SYSTEM PAGE NUMBER: 398
PRINT DATE: 12/30/2024 SLD COUNTY/SR - ANNUAL PRINT COUNTY: WESTMORELAND

DIR: B TOTAL LEN: 9.244 MI. DIST: 12-5 SR: 1022
LEFT MUN: UNITY T RIGHT MUN: UNITY T

LONGS RD
(T837)

0150/2395 ==

LIGHT CAP RD
(T898)

0150/0860 ==

038857 FT

038857 FT 2 0 64147 0 01 0177+57
5 0150/0000 LENGTH(AH 3588 BK 3117)

035740 FT

035740 FT 2 0 64147 0 01 0214+55
5 0140/0000 LENGTH(AH 3117 BK 3067)

0130/2415 SAXMAN RD
(T897)

032673 FT

032673 FT 2 0 64147 0 01 0245+88
ROSKOVENSKY RD
(T874)

5 0130/0000 LENGTH(AH 3067 BK 3000)

0120/2290 TWIN LAKES RD
(SR1028 SEG 0100/2105)

029673 FT

029673 FT 2 0 64147 0 01 0275+88
5 0120/0000 LENGTH(AH 3000 BK 1611)

EXTRACT DATE: 12/28/2024 ROADWAY MANAGEMENT SYSTEM PAGE NUMBER: 397
PRINT DATE: 12/30/2024 SLD COUNTY/SR - ANNUAL PRINT COUNTY: WESTMORELAND

DIR: B TOTAL LEN: 9.244 MI. DIST: 12-5 SR: 1022
LEFT MUN: UNITY T RIGHT MUN: UNITY T

	028062 FT		028062 FT	2 0 64147 0 01 0292+43
				VILLAGE: OLD CRABTREE
				CALVERY HILL CEMETERY R
				(SR1032 SEG 0140/2172)
BUTZ RD			0110/0000	LENGTH(AH 1611 BK 2028)
(T874)	0100/1660	==		
				SUN VALLEY LN
			0100/0110	(PRDR)
			0100/0010	BMSSEN 64/1022/0100/0000
	026034 FT		026034 FT	2 0 64147 0 01 0312+28
				T CRABTREE C
			0100/0000	BMSBG 64/1022/0100/0000
				LENGTH(AH 2028 BK 1312)
	024722 FT		024722 FT	2 0 64147 0 01 0325+27
			0090/0000	LENGTH(AH 1312 BK 2621)
HIDDEN LN				
(PRDR)	0080/1680	==		
2 0 64147 0 01 0351+53	022101 FT		022101 FT	
HEINNICKEL RD			0080/0000	LENGTH(AH 2621 BK 2434)
(T900)	0080/0000	==		
			0070/1754	BMSSEN 64/1022/0070/1735
				2 0 64147 0 01 0396+70
				GREENWALD RN
			0070/1735	BMSBG 64/1022/0070/1735
				GREENWALT DR
			0070/1150	(TWP)
KILEY DR	0070/0945	==		
(T854)				
	019667 FT		019667 FT	2 0 64147 0 01 0376+16
			0070/0000	LENGTH(AH 2434 BK 3949)

EXTRACT DATE: 12/28/2024 ROADWAY MANAGEMENT SYSTEM PAGE NUMBER: 396
PRINT DATE: 12/30/2024 SLD COUNTY/SR - ANNUAL PRINT COUNTY: WESTMORELAND

DIR: B TOTAL LEN: 9.244 MI. DIST: 12-5 SR: 1022
LEFT MUN: UNITY T RIGHT MUN: UNITY T

2 0 64147 0 01 0416+07 015718 FT
CRABTREE SHIELDSBURG RD
(SR0119 SEG 0450/2255) 0060/0000
015718 FT

012748 FT

0060/0680 MIDDLE ROW RD
(T854)

NC CRABTREE RD
INTER-BK CRABTREE RD
015718 FT (SR0119 SEG 0450/2255)
MFC BEGIN = D
0060/0000 LTH AH 003949 BK 000448
015718 FT
7058/0000 LTH AH 000448 BK 002970
INTER-AHD CRABTREE RD
(SR0119 SEG 0450/1800)
CRABTREE RD
0050/2970 (SR0119 SEG 0450/1800)
0050/2790 BMSBN 64/1022/0050/2737
2 0 64051 0 00 0001+78
CRABTREE CK.
0050/2737 BMSBG 64/1022/0050/2737
0050/2643 (AAR 004320*)#TRKS 00

FRONT ST
(T875)
NC RIZZO RD

012748 FT 2 0 64051 0 00 0029+82
UNITY
SALEM T
0050/0000 LENGTH(AH 2970 BK 3743)

EXTRACT DATE: 12/28/2024 ROADWAY MANAGEMENT SYSTEM PAGE NUMBER: 395
PRINT DATE: 12/30/2024 SLD COUNTY/SR - ANNUAL PRINT COUNTY: WESTMORELAND

DIR: B TOTAL LEN: 9.244 MI. DIST: 12-5 SR: 1022
LEFT MUN: SALEM T RIGHT MUN: SALEM T

2 0 64051 0 00 0067+45 009005 FT
SHADY LN
(T631) 0040/0000

PARKVIEW LN
(PRDR) 0020/1495

005955 FT

003715 FT

KEMP RD
(T642) 0010/1920
LC TO/ FROM T633 DR
(CONN) 0010/1510
HORNOCK DR
(T633) 0010/1405

000000 FT

HANNASTOWN RD
(SR1055 SEG 0090/1165) 0010/0000

009005 FT

5 0040/0000 LENGTH(AH 3743 BK 3050)

NC BARDINE RD
TUCKER RD
0030/2265 (T622)
LC TO/ FROM T885 DR
0030/1710 (CONN)
HILLVIEW DR
0030/1630 (T885)

005955 FT 2 0 64051 0 00 0098+43
5 0030/0000 LENGTH(AH 3050 BK 2240)

003715 FT 2 0 64051 0 00 0120+81
5 0020/0000 LENGTH(AH 2240 BK 3715)

NC TUCKER RD

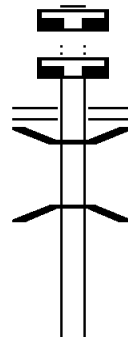
0010/0562 BMS EN 64/1022/0010/0531
2 0 64051 0 00 0152+35
WHITETHORN C
0010/0531 BMSBG 64/1022/0010/0531
000000 FT 2 0 64051 0 00 0157+96
HANNASTOWN RD
(SR1055 SEG 0090/1165)

NC KEMP RD
INTER-BK SEARS DR
(T682)

5 0010/0000 MFC BEGIN = E
LENGTH(AH 3715 BK 0000)

EXTRACT DATE: 12/28/2024 ROADWAY MANAGEMENT SYSTEM PAGE NUMBER: 394
 PRINT DATE: 12/30/2024 SLD COUNTY/SR - ANNUAL PRINT COUNTY: WESTMORELAND
 DIR: B TOTAL LEN: 2.539 MI. DIST: 12-5 SR: 1021
 LEFT MUN: LIGONIER T RIGHT MUN: LIGONIER T

013408 FT
 013408 FT



013408 FT
 7070/0000 LENGTH(AH 2612 BK 2447)
 013408 FT
 7060/0000 LENGTH(AH 2447 BK 2403)
 0050/2403 (SR0259 SEG 0050/0000)
 0050/2261 BMSBN 64/1021/0050/2226
 2 0 64073 0 00 0130+57
 COALPIT RUN
 0050/2226 BMSBG 64/1021/0050/2226

EXTRACT DATE: 12/28/2024 ROADWAY MANAGEMENT SYSTEM PAGE NUMBER: 393
PRINT DATE: 12/30/2024 SLD COUNTY/SR - ANNUAL PRINT COUNTY: WESTMORELAND

DIR: B TOTAL LEN: 2.539 MI. DIST: 12-5 SR: 1021
LEFT MUN: LIGONIER T RIGHT MUN: LIGONIER T

011005 FT

011005 FT 2 0 64073 0 00 0108+20
S 0050/0000 LENGTH(AH 2403 BK 2275)

008730 FT

008730 FT 2 0 64073 0 00 0087+42
PEOPLES RD
(T719)
S 0040/0000 LENGTH(AH 2275 BK 2414)

006316 FT

006316 FT 2 0 64073 0 00 0063+42
S 0030/0000 LENGTH(AH 2414 BK 2815)

003501 FT

003501 FT 2 0 64073 0 00 0035+84
S 0020/0000 LENGTH(AH 2815 BK 3501)

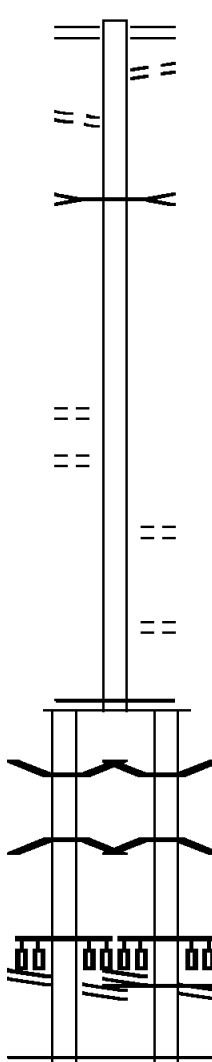
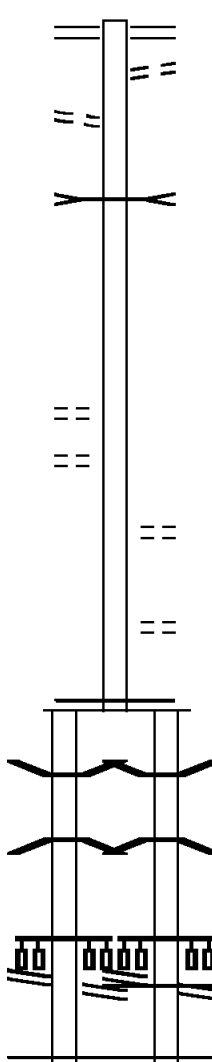
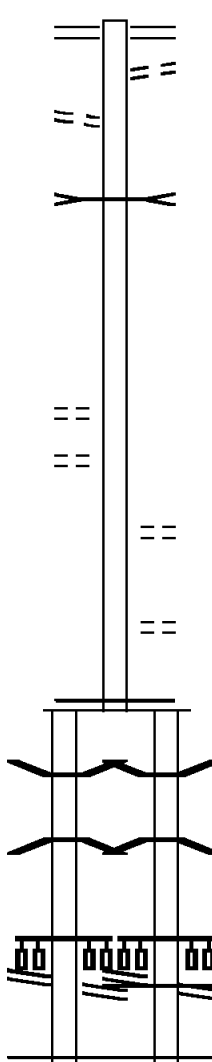
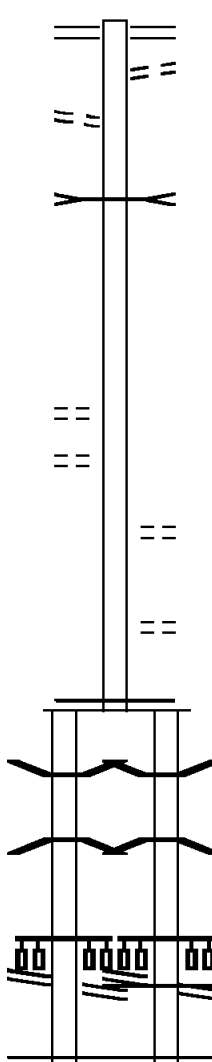
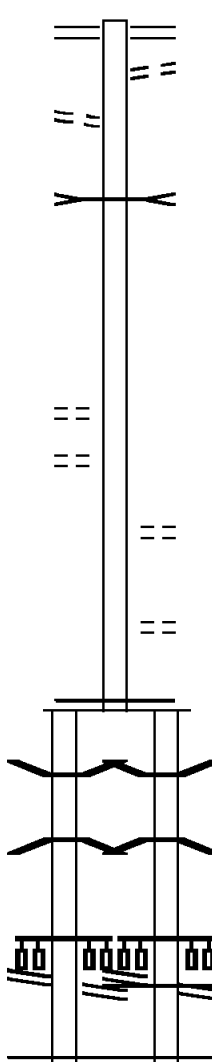
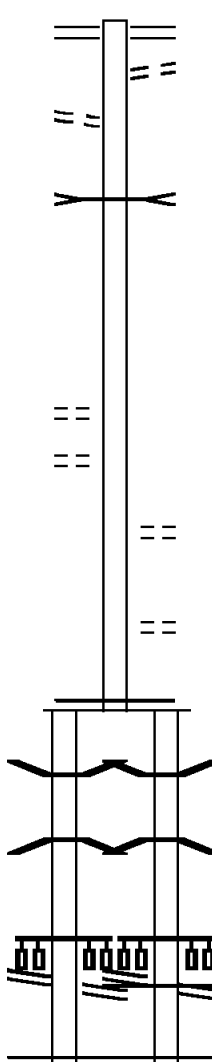
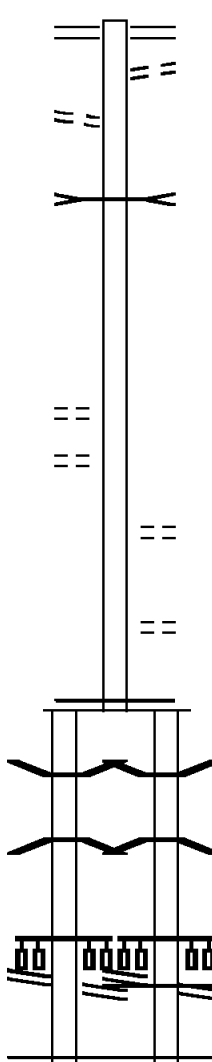
PENNDOT SP 19 DR
(GOVT)

0010/2660

2 0 64073 0 00 0000+00 000000 FT
MAIN ST
(SR1046 SEG 0010/0820) 0010/0000

0010/0444 BMS EN 64/1021/0010/0423
2 0 64073 0 00 0004+30
B LOYALHANNA
0010/0423 BMSBG 64/1021/0010/0423
NC SP RINGER RD
MAIN ST
000000 FT (SR1046 SEG 0010/0820)
MFC BEGIN = E
S 0010/0000 LENGTH(AH 3501 BK 0000)

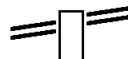
EXTRACT DATE: 12/28/2024 ROADWAY MANAGEMENT SYSTEM PAGE NUMBER: 392
PRINT DATE: 12/30/2024 SLD COUNTY/SR - ANNUAL PRINT COUNTY: WESTMORELAND
DIR: E TOTAL LEN: 2.463 MI. DIST: 12-5 SR: 1020
LEFT MUN: DERRY T RIGHT MUN: DERRY T

FROM 0217/0040 SH (CONN)	013007 FT		012989 FT	FOURTH AV
	0070/0595		0070/0706	(SR0217 SEG 0040/2620)
	012301 FT		0070/0645	TO 0217/0040 SH (CONN)
STANLEY LN (PRDR) BRADENVILLE SCHOOL RD (T638)	011084 FT		0070/0230	B SAXMAN RUN
	0050/2325		012283 FT	STRUCTURE LENGTH 17 FT
	0050/1840		0070/0000	BMSID 64/1020/0070/0230 2 0 64236 0 01 0121+48 LENGTH(AH 0706 BK 1217)
	008442 FT		011066 FT	2 0 64236 0 00 0110+03
			0060/0000	LENGTH(AH 1217 BK 2642)
			0050/1020	SPEWOCK LN (PRDR)
BMS EN 64/1020/0040/0825 0041/0882 2 0 64236 0 00 0078+77 SAXMAN RUN BMSBG 64/1020/0040/0825 0041/0851			0050/0025	BIRCH DR
	PEANUT RD (SR0982 SEG 0300/0000)		008424 FT	(PRDR)
	PEANUT RD (SR0982 SEG 0300/0000) 0041/0735		0050/0000	2 0 64236 0 00 0083+66 MFC BEGIN = D LENGTH(AH 2642 BK 1403)
2 0 64236 0 00 0070+18 007046 FT MFC BEGIN = C			0040/0856	BMS EN 64/1020/0040/0825
			0040/0825	2 0 64236 0 00 0078+77 SAXMAN RUN BMSBG 64/1020/0040/0825
			007021 FT	PEANUT RD (SR0982 SEG 0300/0000)
				PEANUT RD (SR0982 SEG 0300/0000)
				MFC BEGIN = D
				2 0 64236 0 00 0070+18
				MFC BEGIN = C

DIST: 12-5 SR: 1020
RIGHT MUN: DERRY T

EXTRACT DATE: 12/28/2024 ROADWAY MANAGEMENT SYSTEM PAGE NUMBER: 390
PRINT DATE: 12/30/2024 SLD COUNTY/SR - ANNUAL PRINT COUNTY: WESTMORELAND
DIR: B TOTAL LEN: 1.936 MI. DIST: 12-5 SR: 1019
LEFT MUN: LIGONIER T RIGHT MUN: LIGONIER T

COAL PIT RD 010223 FT
(SR0259 SEG 0080/2400) 0040/3300



010223 FT COAL PIT RD
0040/3300 (SR0259 SEG 0080/2400)

DIR: B TOTAL LEN: 1.936 MI. DIST: 12-5 SR: 1019
LEFT MUN: LIGONIER T RIGHT MUN: LIGONIER T

EXTRACT DATE: 12/28/2024 ROADWAY MANAGEMENT SYSTEM PAGE NUMBER: 388
PRINT DATE: 12/30/2024 SLD COUNTY/SR - ANNUAL PRINT COUNTY: WESTMORELAND

DIR: B TOTAL LEN: 6.649 MI. DIST: 12-5 SR: 1018
LEFT MUN: DERRY T RIGHT MUN: DERRY T

FORT BARR RD
(T732)

035109 FT

0130/1335

031864 FT

035109 FT
INTER-AHD

0130/3245
0130/2823

PITTSBURGH ST
(T653)
NEW DERRY RD
(SR0982 SEG 0360/0000)
PANDORA RD
(SR1043 SEG 0050/3031)

031864 FT 2 0 64039 0 00 0029+76
S 0130/0000 LENGTH(AH 3245 BK 3331)
LONGVIEW CT
0120/3168 (PRDR)

0120/1417 (AAR 004290*)#TRKS 00

EXTRACT DATE: 12/28/2024 ROADWAY MANAGEMENT SYSTEM PAGE NUMBER: 387
PRINT DATE: 12/30/2024 SLD COUNTY/SR - ANNUAL PRINT COUNTY: WESTMORELAND

DIR: B TOTAL LEN: 6.649 MI. DIST: 12-5 SR: 1018
LEFT MUN: DERRY T RIGHT MUN: DERRY T

2 0 64039 0 00 0065+65 028533 FT
SUPERIOR RD
(T932) 0120/0000

CRIBBS WY
(T933) 0110/3274

ROSEWIND FARM LN
(PRDR) 0110/0775
025004 FT

2 0 64039 0 00 0130+16 022115 FT
DINCO RD
(T656) 0100/0000

019489 FT
STRAWCUTTER RD
(SR1031 SEG 0050/0000) 0090/0000

0120/1332 BMS EN 64/1018/0120/1320
2 0 64039 0 00 0052+33
T LOYALHANNA
0120/1320 BMSBG 64/1018/0120/1320

028533 FT
0120/0000 LENGTH(AH 3331 BK 3529)
BAUM RD
0110/3505 (T680)

0110/0980 BANOCY RD
(T677)

025004 FT 2 0 64039 0 00 0100+88
0110/0000 LENGTH(AH 3529 BK 2889)

022115 FT
0100/0000 LENGTH(AH 2889 BK 2626)

019489 FT 2 0 64039 0 00 0156+27
STRAWCUTTER RD
(SR1031 SEG 0050/0000)
NC PITTSBURGH ST
0090/0000 LENGTH(AH 2626 BK 1755)

EXTRACT DATE: 12/28/2024 ROADWAY MANAGEMENT SYSTEM PAGE NUMBER: 386
PRINT DATE: 12/30/2024 SLD COUNTY/SR - ANNUAL PRINT COUNTY: WESTMORELAND

DIR: B TOTAL LEN: 6.649 MI. DIST: 12-5 SR: 1018
LEFT MUN: DERRY T RIGHT MUN: DERRY T

017734 FT	==	017734 FT	2 0 64055 0 02 0102+40 WHITES RD (T657)
		S 0080/0000	LENGTH(AH 1755 BK 2146)
015588 FT	==	015588 FT	2 0 64055 0 02 0124+18
		S 0070/0000	LENGTH(AH 2146 BK 2062)
		0060/1835	STONE LODGE RD (PARK)
		0060/1625	BMSBN 64/1018/0060/1572 2 0 64055 0 03 0130+35
		0060/1572	KEYSTONE LAKE BMSBG 64/1018/0060/1572
		0060/0885	BEACH HOUSE RD (PARK)
KEYSTONE PARK OFFICE PS (PARK)	==	0060/0150	BEACH HOUSE RD (PARK)
013526 FT	==	013526 FT	2 0 64055 0 03 0146+05
		S 0060/0000	LENGTH(AH 2062 BK 1761)
		0050/1650	KEYSTONE PARK ENTRANCE (PARK)
		0050/1478	KEYSTONE PARK ENTRANCE (PARK)
011765 FT	==	011765 FT	2 0 64055 0 03 0164+00
STATE PARK RD (SR1033 SEG 0010/0000)	==	S 0050/0000	SLAG RD (T860)
		0040/3275	LENGTH(AH 1761 BK 3600) FOSTER LN (PRDR)
		0040/2465	POOLE DR (PRDR)
		0040/2003	FLOWERS RD (T655)

EXTRACT DATE: 12/28/2024 ROADWAY MANAGEMENT SYSTEM PAGE NUMBER: 385
PRINT DATE: 12/30/2024 SLD COUNTY/SR - ANNUAL PRINT COUNTY: WESTMORELAND

DIR: B TOTAL LEN: 6.649 MI. DIST: 12-5 SR: 1018
LEFT MUN: DERRY T RIGHT MUN: DERRY T

2 0 64039 0 00 0383+63 008165 FT
LATIMER LN
(T666) 0040/0000

008165 FT

0040/0000 LENGTH(AH 3600 BK 2599)

005566 FT

0030/0020 BMS EN 64/1018/0030/0000
005566 FT 2 0 64039 0 00 0409+64
TRIB TO LOYALHANNA CREE
BMSBG 64/1018/0030/0000
0030/0000 LENGTH(AH 2599 BK 1980)

SLAVEK DR
(PRDR)

0020/0025
003586 FT

003586 FT 2 0 64039 0 00 0429+68
DERRY

0020/0000 NEW ALEXANDRIA B
LENGTH(AH 1980 BK 3586)

000000 FT

0010/0926 WOODLAWN DR
(BORO)
0010/0600 GRANDVIEW ST
(TWP)

000000 FT 2 0 64039 0 00 0465+71
VILLAGE: NEW ALEXANDRIA
LATROBE SALTABURG RD
(SR0981 SEG 0830/0000)

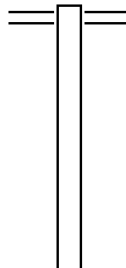
NC KEYSTONE PARK RD
INTER-BK DERRY RD
(TWP)

LATROBE SALTSBURG RD
(SR0981 SEG 0830/0000) 0010/0000

MFC BEGIN = D
0010/0000 LENGTH(AH 3586 BK 0000)

EXTRACT DATE: 12/28/2024 ROADWAY MANAGEMENT SYSTEM PAGE NUMBER: 384
PRINT DATE: 12/30/2024 SLD COUNTY/SR - ANNUAL PRINT COUNTY: WESTMORELAND
DIR: B TOTAL LEN: 5.850 MI. DIST: 12-5 SR: 1017
LEFT MUN: FAIRFIELD T RIGHT MUN: FAIRFIELD T

030890 FT



030890 FT PA-711
0100/3666 (SR0711 SEG 0360/0710)

EXTRACT DATE: 12/28/2024 ROADWAY MANAGEMENT SYSTEM PAGE NUMBER: 383
PRINT DATE: 12/30/2024 SLD COUNTY/SR - ANNUAL PRINT COUNTY: WESTMORELAND

DIR: B TOTAL LEN: 5.850 MI. DIST: 12-5 SR: 1017
LEFT MUN: FAIRFIELD T RIGHT MUN: FAIRFIELD T

	027224 FT			027224 FT 2 0 64058 0 00 0191+85 S 0100/0000 LENGTH(AH 3666 BK 3377)
COKE OVEN RD (T460)	0090/0090 023847 FT	=		023847 FT 2 0 64058 0 00 0158+08 B HANNAS RUN STRUCTURE LENGTH 13 FT BMSID 64/1017/0090/0000 S 0090/0000 LENGTH(AH 3377 BK 3017)
HAMILL SCHOOL RD (SR1015 SEG 0010/0000)	0080/2170	=		FAIRFIELD LIGONIER T 0080/2170
	020830 FT			020830 FT 2 0 64058 0 00 0127+80 RAMSEY RD (T727) S 0080/0000 LENGTH(AH 3017 BK 3543)
RUTH LN (PRDR)	0070/1200	=		
CAVALRY ST (T510) HOTEL RD (T511)	0070/0370 0070/0110 017287 FT	= = =		ROBB RD (T617) 0070/0535 017287 FT 2 0 64058 0 00 0092+25 S 0070/0000 LENGTH(AH 3543 BK 3161) LEO LN

EXTRACT DATE: 12/28/2024 ROADWAY MANAGEMENT SYSTEM PAGE NUMBER: 382
PRINT DATE: 12/30/2024 SLD COUNTY/SR - ANNUAL PRINT COUNTY: WESTMORELAND

DIR: B TOTAL LEN: 5.850 MI. DIST: 12-5 SR: 1017
LEFT MUN: LIGONIER T RIGHT MUN: LIGONIER T

MARIETTA RD
(SR1019 SEG 0010/0000)
WOODCHUCK LN
(PRDR)

014126 FT
0060/0000
0050/2750

MALLARD LN
(T796)

0040/0430

== 0060/3050 (PRDR)

== 0060/1425 BATON RD
(T801)

RBR

0060/0064 BMS EN 64/1017/0060/0042
2 0 64058 0 00 0061+14
P3
RBR

0060/0042 BRANCH OF HANNAS RUN
014126 FT BMSBG 64/1017/0060/0042
2 0 64058 0 00 0060+64
VILLAGE: WILPEN
S 0060/0000 LENGTH(AH 3161 BK 3100)

0050/0978 BMS EN 64/1017/0050/0912
0 0 00000 0 00 0000+00
HANNAS RUN
0050/0912 BMSBG 64/1017/0050/0912

011026 FT
S 0050/0000 2 0 64058 0 00 0029+86
LENGTH(AH 3100 BK 2986)

==

RBR

0040/0323 BMS EN 64/1017/0040/0238
2 0 64058 0 00 0002+21
P3
RBR

0040/0238 MILL CREEK
BMSBG 64/1017/0040/0238

DIST: 12-5 SR: 1017
RIGHT MUN: LIGONIER T

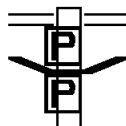
EXTRACT DATE: 12/28/2024 ROADWAY MANAGEMENT SYSTEM PAGE NUMBER: 380
PRINT DATE: 12/30/2024 SLD COUNTY/SR - ANNUAL PRINT COUNTY: WESTMORELAND

DIR: B TOTAL LEN: .848 MI. DIST: 12-5 SR: 1016
LEFT MUN: DERRY T RIGHT MUN: DERRY T

	004477 FT		004477 FT	AH-INDIANA (32)
			INTER-AHD	MARKET ST
			0020/2547	(SR2002 SEG 0010/0000)
			0020/0775	WINDY HILL LN (PRDR)
	001930 FT		001930 FT	2 0 64264 0 00 0025+09
				DERRY LN
				(SR1027 SEG 0080/3251)
			5 0020/0000	LENGTH(AH 2547 BK 1930)
BAIRD LN				
(TWP)	0010/1370	==		
DUNLAP RD				
(T607)	0010/1100	==		
JONNET RD				
(SR1077 SEG 0010/0000)	0010/0670	==		
	000000 FT	==		
			0010/0065	TO 22 WEST JUGHANDLE RD
			000000 FT	(SR9434 SEG 0010/0205)
				2 0 64264 0 00 0005+88
			NC BA	IRDS TOWN RD
			INTER-BK	BAIRDSTOWN RD
				(T957)
				MFC BEGIN = D
			5 0010/0000	LENGTH(AH 1930 BK 0000)

EXTRACT DATE: 12/28/2024 ROADWAY MANAGEMENT SYSTEM PAGE NUMBER: 379
 PRINT DATE: 12/30/2024 SLD COUNTY/SR - ANNUAL PRINT COUNTY: WESTMORELAND
 DIR: B TOTAL LEN: 2.165 MI. DIST: 12-5 SR: 1015
 LEFT MUN: FAIRFIELD T RIGHT MUN: FAIRFIELD T

011433 FT



011433 FT BOLIVAR RD
 0040/2983 (SR0259 SEG 0140/0000)
 0040/2773 BMSN 64/1015/0040/2753
 BRIDGE POSTED (TONS)
 20 64159 0 00 0113+72
 SGL 14 COMB 25

EXTRACT DATE: 12/28/2024 ROADWAY MANAGEMENT SYSTEM PAGE NUMBER: 378
PRINT DATE: 12/30/2024 SLD COUNTY/SR - ANNUAL PRINT COUNTY: WESTMORELAND

DIR: B TOTAL LEN: 2.165 MI. DIST: 12-5 SR: 1015
LEFT MUN: FAIRFIELD T RIGHT MUN: FAIRFIELD T

HARTMAN RD
(T464)

WINELAND RD
(T480)

008450 FT

0030/1880

005849 FT

0020/1125

003353 FT

000000 FT

HYPOCRITE CK
0040/2753 BMSBG 64/1015/0040/2753

008450 FT 2 0 64159 0 00 0085+78
S 0040/0000 LENGTH(AH 2983 BK 2601)

005849 FT 2 0 64159 0 00 0058+49
S 0030/0000 LENGTH(AH 2601 BK 2496)

003353 FT 2 0 64159 0 00 0033+46
FORT PALMER RD
(T729)
S 0020/0000 LENGTH(AH 2496 BK 3353)

0010/0197 FAIRFIELD
000000 FT LIGONIER T
2 0 64159 0 00 0000+00
NC HAMILL SCHOOL RD
WILPEN RD
(SR1017 SEG 0080/2170)
MFC BEGIN = E
S 0010/0000 LENGTH(AH 3353 BK 0000)

EXTRACT DATE: 12/28/2024 ROADWAY MANAGEMENT SYSTEM PAGE NUMBER: 377
PRINT DATE: 12/30/2024 SLD COUNTY/SR - ANNUAL PRINT COUNTY: WESTMORELAND

DIR: B TOTAL LEN: 2.653 MI. DIST: 12-5 SR: 1014
LEFT MUN: DERRY T RIGHT MUN: DERRY T

ORZO LN
(PRDR)

HELENA ST
(T704)
LC TO/FROM T972 ST
(CONN)
WYNN DR
(GOVT)

014007 FT

0040/2925

0040/1185

0040/1095

0040/0570
010428 FT



014007 FT BARRICADED RD
0040/3579 ROAD CLOSED AHEAD
0040/3295 WALKER LN
(PRDR)

0040/2555 LINCOLN ST
(T686)
0040/2195 FLORENCE ST
(T967)
0040/1855 REBECCA ST
(T969)
0040/1560 QUARRY RD
(T977)
0040/1498 BMS EN 64/1014/0040/1413
2 0 64059 0 01 0094+70
0040/1413 NORFOLK SOUTHERN RAI RR
BMSBG 64/1014/0040/1413

010428 FT 2 0 64059 0 01 0080+54
VILLAGE: TORRANCE

EXTRACT DATE: 12/28/2024 ROADWAY MANAGEMENT SYSTEM PAGE NUMBER: 376
PRINT DATE: 12/30/2024 SLD COUNTY/SR - ANNUAL PRINT COUNTY: WESTMORELAND

DIR: B TOTAL LEN: 2.653 MI. DIST: 12-5 SR: 1014
LEFT MUN: DERRY T RIGHT MUN: DERRY T

GROVE RD
(GOVT)

0030/1930 ==

006804 FT

006804 FT 2 0 64059 0 01 0044+05
TORRANCE STATE HOSP RD
(T943)

0030/0000 LENGTH(AH 3624 BK 3026)

CANNERY RD
(GOVT)

0020/1650 ==

003778 FT

003778 FT 2 0 64059 0 01 0014+02
PRIVATE DR
(PRDR)

0020/0000 LENGTH(AH 3026 BK 3778)

0010/2183 BMS EN 64/1014/0010/1868
2 0 64059 0 00 0018+70
MCGEE RUN

0010/1868 BMSBG 64/1014/0010/1868

0010/0395 BINKEY LN
(PRDR)
FOR SR 0217 AND 1014
(CONN)

000000 FT

000000 FT 2 0 64059 0 00 0000+00
BLAIRSVILLE RD
(SR0217 SEG 0240/1080)

BLAIRSVILLE RD
(SR0217 SEG 0240/1080) 0010/0000

NC TO TORRANCE RD
MFC BEGIN = D
0010/0000 LENGTH(AH 3778 BK 0000)

EXTRACT DATE: 12/28/2024 ROADWAY MANAGEMENT SYSTEM PAGE NUMBER: 375
PRINT DATE: 12/30/2024 SLD COUNTY/SR - ANNUAL PRINT COUNTY: WESTMORELAND

DIR: B TOTAL LEN: 1.425 MI. DIST: 12-5 SR: 1013
LEFT MUN: FAIRFIELD T RIGHT MUN: FAIRFIELD T

COAL PIT RD 007523 FT
(SR0259 SEG 0160/0000) 0030/1548



==

005975 FT

==



STANISLAW DR
(PRDR)

0020/0525
002860 FT

==

000000 FT



007523 FT
INTER-AHD COAL PIT RD
0030/1548 (SR0259 SEG 0160/0000)
0030/1464 BMS EN 64/1013/0030/1450
2 0 64156 0 00 0060+14
BRIDGE CLOSED
HYPOCRITE CREEK
0030/1450 BMSBG 64/1013/0030/1450
0030/1320 HYPOCRITE CREEK RD
(T987)

0030/0110 BELLOAK LN
005975 FT (PRDR)
2 0 64156 0 00 0060+14
HYPOCRITE CK
STRUCTURE LENGTH 15 FT
BMSID 64/1013/0030/0000
0030/0000 LENGTH(AH 1548 BK 3115)

002860 FT 2 0 64156 0 00 0028+60
0020/0000 LENGTH(AH 3115 BK 2860)

000000 FT 2 0 64156 0 00 0000+00
NC KN UP RD
PA-711
(SR0711 SEG 0370/0955)
MFC BEGIN = D
0010/0000 LENGTH(AH 2860 BK 0000)

EXTRACT DATE: 12/28/2024 ROADWAY MANAGEMENT SYSTEM PAGE NUMBER: 374
PRINT DATE: 12/30/2024 SLD COUNTY/SR - ANNUAL PRINT COUNTY: WESTMORELAND
DIR: B TOTAL LEN: 1.610 MI. DIST: 12-5 SR: 1012
LEFT MUN: DERRY T RIGHT MUN: DERRY T

008501 FT
MILLWOOD ST
(SR0217 SEG 0140/2495) 0030/3326
GEARY WY
(T854) 0030/2295

005175 FT

002795 FT

FOR SR 1012 AND 1025
(CONN) 0010/0155
2 0 64158 0 00 0000+00 000000 FT
PIZZA BARN RD
(SR1025 SEG 0010/0845) 0010/0000

008501 FT
INTER-AHD MILL ST
(T830)
MILLWOOD ST
0030/3326 (SR0217 SEG 0140/2495)
BROWN ST
0030/2970 (T853)

0030/1205 BMS EN 64/1012/0030/1187
2 0 64158 0 00 0063+31
0030/1187 MCGEE RUN
BMS BG 64/1012/0030/1187

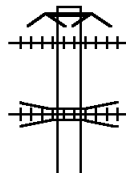
005175 FT 2 0 64158 0 00 0051+33
S 0030/0000 LENGTH(AH 3326 BK 2380)

002795 FT 2 0 64158 0 00 0027+79
S 0020/0000 LENGTH(AH 2380 BK 2795)

NC BERGMAN RD
PIZZA BARN RD
000000 FT (SR1025 SEG 0010/0845)
MFC BEGIN = D
S 0010/0000 LENGTH(AH 2795 BK 0000)

EXTRACT DATE: 12/28/2024 ROADWAY MANAGEMENT SYSTEM PAGE NUMBER: 373
PRINT DATE: 12/30/2024 SLD COUNTY/SR - ANNUAL PRINT COUNTY: WESTMORELAND
DIR: B TOTAL LEN: 4.463 MI. DIST: 12-5 SR: 1011
LEFT MUN: FAIRFIELD T RIGHT MUN: FAIRFIELD T

023566 FT



023566 FT CLOSED ROAD
0080/2630 ROAD CLOSED AHEAD
0080/2255 (AAR 510798V) #TRKS 01
(AAR 510798V) #TRKS 01
NORFOLK SOUTHERN
0080/2182 OVERPASS IS RR X-ING

EXTRACT DATE: 12/28/2024 ROADWAY MANAGEMENT SYSTEM PAGE NUMBER: 372
PRINT DATE: 12/30/2024 SLD COUNTY/SR - ANNUAL PRINT COUNTY: WESTMORELAND

DIR: B TOTAL LEN: 4.463 MI. DIST: 12-5 SR: 1011
LEFT MUN: FAIRFIELD T RIGHT MUN: FAIRFIELD T

020936 FT

020936 FT 2 0 64061 0 00 0209+13
NC LOCKPORT RD
5 0080/0000 LENGTH(AH 2630 BK 3344)

LC FOR GRAVE YARD HILL
(CONN)

0070/0160
017592 FT

GRAVE YARD HILL RD
(T897)

0070/0000

017592 FT 2 0 64061 0 00 0175+75
VILLAGE: LOCKPORT
5 0070/0000 LENGTH(AH 3344 BK 2974)

014618 FT

014618 FT 2 0 64061 0 00 0146+07
5 0060/0000 LENGTH(AH 2974 BK 3183)

FOR SR 1006 AND 1011
(CONN)

0050/1375

0050/1532 CREEK RD
(SR1006 SEG 0050/1013)

0050/1189 BMS EN 64/1011/0050/1148
2 0 64061 0 00 0125+82

0050/1148 TUBMILL CK.
BMSBG 64/1011/0050/1148
BEAUFORT RD
0050/1110 (T468)

011435 FT

011435 FT 2 0 64061 0 00 0114+13
5 0050/0000 LENGTH(AH 3183 BK 2724)

DIR: B TOTAL LEN: 4.463 MI. DIST: 12-5 SR: 1011
LEFT MUN: FAIRFIELD T RIGHT MUN: FAIRFIELD T

EXTRACT DATE: 12/28/2024 ROADWAY MANAGEMENT SYSTEM PAGE NUMBER: 370
PRINT DATE: 12/30/2024 SLD COUNTY/SR - ANNUAL PRINT COUNTY: WESTMORELAND

DIR: B TOTAL LEN: 4.007 MI. DIST: 12-5 SR: 1010
LEFT MUN: LIGONIER T RIGHT MUN: LIGONIER T

	021158 FT	021158 FT	LAUGHLINTOWN WATERFORD
		0080/2930	(SR1023 SEG 0050/0000)
SWANK RD			
(T984)	0080/2245	0080/2270	FORELLE LN
			(PRDR)
2 0 64066 0 00 0153+65	018228 FT	018228 FT	
WEST RD	0080/0000	0080/0000	LENGTH(AH 2930 BK 1991)
(T505)			
	016237 FT	016237 FT	2 0 64066 0 00 0133+71
		0070/0000	LENGTH(AH 1991 BK 2888)
SUMMERHILL LN			
(PRDR)	0060/2025		
	013349 FT	013349 FT	2 0 64066 0 00 0104+83
		0060/0000	LENGTH(AH 2888 BK 2440)
	010909 FT	010909 FT	2 0 64066 0 00 0080+52
GRAVEL HILL RD	0050/0000	NC OLD FORBES RD	
(SR1017 SEG 0010/0000)		0050/0000	LENGTH(AH 2440 BK 2730)
FOR SR 1010 AND 1017	0040/2630		
(CONN)		0040/2330	THOMAS RD
			(T978)

EXTRACT DATE: 12/28/2024 ROADWAY MANAGEMENT SYSTEM PAGE NUMBER: 369
PRINT DATE: 12/30/2024 SLD COUNTY/SR - ANNUAL PRINT COUNTY: WESTMORELAND

DIR: B TOTAL LEN: 4.007 MI. DIST: 12-5 SR: 1010
LEFT MUN: LIGONIER T RIGHT MUN: LIGONIER T

008179 FT		008179 FT 2 0 64064 0 01 0073+08
		5 0040/0000 LENGTH(AH 2730 BK 3167)
2 0 64064 0 01 0043+25 005012 FT		005012 FT
FORBES TRAIL CAMP DR		5 0030/0000 LENGTH(AH 3167 BK 1962)
(PRDR)	==	
SETTLER RD	==	
(T640)		
0030/0000		
0020/1800		
LAUREL DR		
(T446)	==	
0020/0735		
003050 FT		
	==	
		003050 FT 2 0 64064 0 01 0023+57
		5 0020/0000 LENGTH(AH 1962 BK 3050)
		MOUNTAIN RD
		0010/2675 (T613)
	==	
		OLD LINCOLN HW
		(T646)
		NC FARM RD
	==	
		LIGONIER
BELL ST		0010/0170 LIGONIER B
(TWP)	==	
0010/0110		
000000 FT		
		000000 FT 2 0 64064 0 00 0000+00
		VILLAGE: LIGIONER
		MAIN ST
		(SR1046 SEG 0020/1505)
		NC OLD LINCOLN HW
MAIN ST		MFC BEGIN = E
(SR1046 SEG 0020/1505)	==	5 0010/0000 LENGTH(AH 3050 BK 0000)
0010/0000		

EXTRACT DATE: 12/28/2024 ROADWAY MANAGEMENT SYSTEM PAGE NUMBER: 368
PRINT DATE: 12/30/2024 SLD COUNTY/SR - ANNUAL PRINT COUNTY: WESTMORELAND

DIR: B TOTAL LEN: 1.860 MI. DIST: 12-5 SR: 1009
LEFT MUN: LIGONIER T RIGHT MUN: LIGONIER T

009820 FT

009820 FT PA-711
0040/2458 (SR0711 SEG 0330/0685)

007362 FT

0040/0225 MURPHY RD
007362 FT (T727)
2 0 64069 0 01 0074+69
B MILL CREEK
STRUCTURE LENGTH 12 FT
BMSID 64/1009/0040/0000
5 0040/0000 LENGTH(AH 2458 BK 2189)

005173 FT

005173 FT 2 0 64069 0 01 0052+70
5 0030/0000 LENGTH(AH 2189 BK 1849)

003324 FT

003324 FT 2 0 64069 0 01 0034+45
AUTUMN LEAVES RD
(T731)
5 0020/0000 LENGTH(AH 1849 BK 3324)

FEATHER LN
(PRDR)

0010/2240

000000 FT

000000 FT 2 0 64069 0 00 0000+00
NC OW L HOLLOW RD
MENOHER HW
(SR0271 SEG 0020/1095)
MFC BEGIN = E
5 0010/0000 LENGTH(AH 3324 BK 0000)

EXTRACT DATE: 12/28/2024 ROADWAY MANAGEMENT SYSTEM PAGE NUMBER: 367
PRINT DATE: 12/30/2024 SLD COUNTY/SR - ANNUAL PRINT COUNTY: WESTMORELAND

DIR: B TOTAL LEN: 6.485 MI. DIST: 12-5 SR: 1008
LEFT MUN: FAIRFIELD T RIGHT MUN: FAIRFIELD T

034243 FT

034243 FT COW BRIDGE RD
(T729)
COAL PIT RD
0110/2820 (SR0259 SEG 0110/0000)

031423 FT

031423 FT 2 0 64263 0 00 0357+08
0110/0000 LENGTH(AH 2820 BK 3285)

SHIREY RD
(T855)

0100/2170

2 0 64263 0 00 0323+82 028138 FT
PLUTO RD
(T981)
FIRE TOWER RD
(T847)

0100/0000

028138 FT

NC DERRY RIDGE RD
0100/0000 LENGTH(AH 3285 BK 3304)

EXTRACT DATE: 12/28/2024 ROADWAY MANAGEMENT SYSTEM PAGE NUMBER: 366
PRINT DATE: 12/30/2024 SLD COUNTY/SR - ANNUAL PRINT COUNTY: WESTMORELAND

DIR: B TOTAL LEN: 6.485 MI. DIST: 12-5 SR: 1008
LEFT MUN: FAIRFIELD T RIGHT MUN: FAIRFIELD T

024834 FT

024834 FT 2 0 64263 0 00 0291+01
S 0090/0000 LENGTH(AH 3304 BK 3009)

021825 FT

021825 FT 2 0 64263 0 00 0260+20
S 0080/0000 LENGTH(AH 3009 BK 2775)

0070/2048 FAIRFIELD
NC AU LIGONIER T
STRAW RD
0070/2030 AUSTRAL RD
(T651)

019050 FT

019050 FT 2 0 64263 0 00 0232+19
S 0070/0000 LENGTH(AH 2775 BK 3293)

015757 FT

015757 FT 2 0 64263 0 00 0198+75
S 0060/0000 LENGTH(AH 3293 BK 2963)

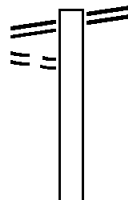
012794 FT

012794 FT 2 0 64263 0 00 0169+57
S 0050/0000 LENGTH(AH 2963 BK 3635)

DIR: B TOTAL LEN: 6.485 MI. DIST: 12-5 SR: 1008
LEFT MUN: LIGONIER T RIGHT MUN: LIGONIER T

EXTRACT DATE: 12/28/2024 ROADWAY MANAGEMENT SYSTEM PAGE NUMBER: 364
PRINT DATE: 12/30/2024 SLD COUNTY/SR - ANNUAL PRINT COUNTY: WESTMORELAND
DIR: B TOTAL LEN: 8.956 MI. DIST: 12-5 SR: 1007
LEFT MUN: ST CLAIR T RIGHT MUN: ST CLAIR T

PA-711
(SR0711 SEG 0460/2400) 047287 FT
FROM 0711/0460 SH 0160/3205
(CONN) 0160/3000



047287 FT PA-711
0160/3205 (SR0711 SEG 0460/2400)

EXTRACT DATE: 12/28/2024 ROADWAY MANAGEMENT SYSTEM PAGE NUMBER: 363
PRINT DATE: 12/30/2024 SLD COUNTY/SR - ANNUAL PRINT COUNTY: WESTMORELAND

DIR: B TOTAL LEN: 8.956 MI. DIST: 12-5 SR: 1007
LEFT MUN: ST CLAIR T RIGHT MUN: ST CLAIR T

044082 FT

0160/0027 BMS EN 64/1007/0160/0000
044082 FT 2 0 64065 0 00 0441+10
B TUBMILL CK
BMSBG 64/1007/0160/0000
5 0160/0000 LENGTH(AH 3205 BK 3156)

== 0150/1260 LOUISIANA LN
(PRDR)

040926 FT

040926 FT 2 0 64065 0 00 0409+25
5 0150/0000 LENGTH(AH 3156 BK 3176)

== 0140/2425 SHRUM HILL RD
(TB63)

037750 FT

037750 FT 2 0 64065 0 00 0377+24
5 0140/0000 LENGTH(AH 3176 BK 2719)

0130/1523 BMS EN 64/1007/0130/1479
2 0 64065 0 00 0364+94
TUBMILL CK
0130/1479 BMSBG 64/1007/0130/1479

035031 FT

035031 FT 2 0 64065 0 00 0350+38
ST CLAIR
FAIRFIELD T

5 0130/0000 LENGTH(AH 2719 BK 2923)

LOWER CLUB RD
(PRDR)

0120/2035

== 0120/1534 BMS EN 64/1007/0120/1505
2 0 64065 0 00 0335+74

EXTRACT DATE: 12/28/2024 ROADWAY MANAGEMENT SYSTEM PAGE NUMBER: 362
PRINT DATE: 12/30/2024 SLD COUNTY/SR - ANNUAL PRINT COUNTY: WESTMORELAND

DIR: B TOTAL LEN: 8.956 MI. DIST: 12-5 SR: 1007
LEFT MUN: FAIRFIELD T RIGHT MUN: FAIRFIELD T

LOWER CLUB RD
(PRDR)

0120/0950

LC TO/FROM T995 RD
(CONN)

2 0 64065 0 00 0322+23 0120/0265
MOUNTAIN VIEW RD 032108 FT
(T995) 0120/0000

029270 FT

WHERRY RD
(T994)

025978 FT

0090/2980

2 0 64065 0 00 0226+84 022709 FT
THACHER RD
(SR1004 SEG 0040/2312) 0090/0000

TUBMILL CREEK
0120/1505 BMSBG 64/1007/0120/1505

0120/0521 BMSBG 64/1007/0120/0503
2 0 64065 0 00 0325+82

TUBMILL CK.
0120/0503 BMSBG 64/1007/0120/0503

032108 FT

5 0120/0000 LENGTH(AH 2923 BK 2838)

029270 FT 2 0 64065 0 00 0293+40
5 0110/0000 LENGTH(AH 2838 BK 3292)

RACHELWOOD RD
0100/0345 (PRDR)
025978 FT 2 0 64065 0 00 0259+53
5 0100/0000 LENGTH(AH 3292 BK 3269)

022709 FT

5 0090/0000 LENGTH(AH 3269 BK 2792)

EXTRACT DATE: 12/28/2024 ROADWAY MANAGEMENT SYSTEM PAGE NUMBER: 361
PRINT DATE: 12/30/2024 SLD COUNTY/SR - ANNUAL PRINT COUNTY: WESTMORELAND

DIR: B TOTAL LEN: 8.956 MI. DIST: 12-5 SR: 1007
LEFT MUN: FAIRFIELD T RIGHT MUN: FAIRFIELD T

	019917 FT		0080/0031 BMS EN 64/1007/0080/0000 019917 FT 2 0 64065 0 00 0199+11 B HENDRICKS BMSBG 64/1007/0080/0000 5 0080/0000 LENGTH(AH 2792 BK 1416)
TWIN ECHO DR (BORO)	0074/0530 018501 FT	=	018501 FT 2 0 64065 0 00 0184+95 5 0074/0000 LENGTH(AH 1416 BK 2476)
2 0 64065 0 00 0160+04 016025 FT GROSS RD (T473)	0070/0000	=	016025 FT 5 0070/0000 LENGTH(AH 2476 BK 1467)
	014558 FT		014558 FT 2 0 64065 0 00 0145+22 5 0060/0000 LENGTH(AH 1467 BK 2357)
		=	0050/1425 RUDDER RD (T446)
	012201 FT		012201 FT 2 0 64065 0 00 0120+83 5 0050/0000 LENGTH(AH 2357 BK 2044)
HORRELL DR (PRDR)	0044/1345	=	
		=	0044/1120 LAUREL WOOD RD (T446)
BLUEGRASS DR (PRDR)	0044/0145 010157 FT	=	010157 FT 2 0 64065 0 00 0100+48

EXTRACT DATE: 12/28/2024 ROADWAY MANAGEMENT SYSTEM PAGE NUMBER: 360
PRINT DATE: 12/30/2024 SLD COUNTY/SR - ANNUAL PRINT COUNTY: WESTMORELAND

DIR: B TOTAL LEN: 8.956 MI. DIST: 12-5 SR: 1007
LEFT MUN: FAIRFIELD T RIGHT MUN: FAIRFIELD T

LC TO/FROM T731 RD
(CONN)
HARVEY RD
(T731)

007817 FT

005935 FT

0020/2355

0020/2130

002730 FT

000000 FT

5 0044/0000 LENGTH(AH 2044 BK 2340)

007817 FT 2 0 64065 0 00 0077+34
5 0040/0000 LENGTH(AH 2340 BK 1882)

0030/0790 WILDFLOWER LN
(PRDR)
0030/0440 KUHNS LN
(PRDR)
005935 FT 2 0 64065 0 00 0059+48
5 0030/0000 LENGTH(AH 1882 BK 3205)
FAIRFIELD
0020/3094 LIGONIER T

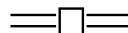
0020/2065 TURKEY INN RD
(T731)
0020/1575 LC TO/FROM SIDERVILLE L
(CONN)
0020/1460 SIDERVILLE LN
(PRDR)

002730 FT 2 0 64065 0 00 0026+83
5 0020/0000 LENGTH(AH 3205 BK 2730)
MEMORY LN
0010/2540 (PRDR)

000000 FT 2 0 64065 0 00 0000+00
NC ROSS MOUNTAIN PARK RD
MENOHER HW
(SRO271 SEG 0060/0625)
MFC BEGIN = D
5 0010/0000 LENGTH(AH 2730 BK 0000)

EXTRACT DATE: 12/28/2024 ROADWAY MANAGEMENT SYSTEM PAGE NUMBER: 359
PRINT DATE: 12/30/2024 SLD COUNTY/SR - ANNUAL PRINT COUNTY: WESTMORELAND
DIR: B TOTAL LEN: 4.309 MI. DIST: 12-5 SR: 1006
LEFT MUN: FAIRFIELD T RIGHT MUN: FAIRFIELD T

022749 FT



022749 FT PA-711
0070/2934 (SR0711 SEG 0440/2765)

EXTRACT DATE: 12/28/2024 ROADWAY MANAGEMENT SYSTEM PAGE NUMBER: 358
PRINT DATE: 12/30/2024 SLD COUNTY/SR - ANNUAL PRINT COUNTY: WESTMORELAND

DIR: B TOTAL LEN: 4.309 MI. DIST: 12-5 SR: 1006
LEFT MUN: FAIRFIELD T RIGHT MUN: FAIRFIELD T

019815 FT

0070/0984 BMS EN 64/1006/0070/0963
2 0 64190 0 00 0019+39
TUBMILL CREEK
0070/0963 BMSBG 64/1006/0070/0963

019815 FT 2 0 64190 0 00 0029+05
5 0070/0000 LENGTH(AH 2934 BK 2820)

016995 FT

0060/0971 HIRSCH RD
(T482)

016995 FT 2 0 64190 0 00 0057+35
5 0060/0000 LENGTH(AH 2820 BK 3364)

013631 FT

0050/1013 MIDGET CAMP RD
(SR1011 SEG 0050/1532)
FOR SR 1006 AND 1011
0050/0878 (CONN)

013631 FT 2 0 64190 0 00 0091+58
5 0050/0000 LENGTH(AH 3364 BK 3033)

010598 FT

010598 FT 2 0 64190 0 00 0121+77
TOWNSHIP 0984 RT
(T984)

5 0040/0000 LENGTH(AH 3033 BK 3645)

EXTRACT DATE: 12/28/2024 ROADWAY MANAGEMENT SYSTEM PAGE NUMBER: 357
PRINT DATE: 12/30/2024 SLD COUNTY/SR - ANNUAL PRINT COUNTY: WESTMORELAND

DIR: B TOTAL LEN: 4.309 MI. DIST: 12-5 SR: 1006
LEFT MUN: FAIRFIELD T RIGHT MUN: FAIRFIELD T

006953 FT

0030/0126 BMS EN 64/1006/0030/0000
006953 FT 2 0 64190 0 00 0157+04
TUBMILL CREEK
BMSBG 64/1006/0030/0000
5 0030/0000 LENGTH(AH 3645 BK 3236)

003717 FT

003717 FT 2 0 64190 0 00 0190+72
5 0020/0000 LENGTH(AH 3236 BK 3717)

BORO AL
(BORO)

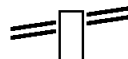
0010/0100
000000 FT

0010/0844 CORVI ST
0010/0622 (TB61)
BMS EN 64/1006/0010/0575
2 0 64190 0 00 0227+91
FREEMAN RUN
0010/0575 BMSBG 64/1006/0010/0575

MAIN ST
(SR0259 SEG 0280/0000) 0010/0000

000000 FT 2 0 64190 0 00 0227+91
NC CR CREEK RD
MAIN ST
(SR0259 SEG 0280/0000)
INTER-BK SEVENTH ST
(T449)
MFC BEGIN = D
5 0010/0000 LENGTH(AH 3717 BK 0000)

EXTRACT DATE: 12/28/2024 ROADWAY MANAGEMENT SYSTEM PAGE NUMBER: 356
PRINT DATE: 12/30/2024 SLD COUNTY/SR - ANNUAL PRINT COUNTY: WESTMORELAND
DIR: B TOTAL LEN: 2.219 MI. DIST: 12-5 SR: 1005
LEFT MUN: ST CLAIR T RIGHT MUN: ST CLAIR T



EXTRACT DATE: 12/28/2024 ROADWAY MANAGEMENT SYSTEM PAGE NUMBER: 355
PRINT DATE: 12/30/2024 SLD COUNTY/SR - ANNUAL PRINT COUNTY: WESTMORELAND

DIR: B TOTAL LEN: 2.219 MI. DIST: 12-5 SR: 1005
LEFT MUN: ST CLAIR T RIGHT MUN: ST CLAIR T

MICHIGAN LN
(PRDR)

0040/1325 ==

008406 FT

008406 FT 2 0 64056 0 00 0083+45
5 0040/0000 LENGTH(AH 3311 BK 2924)

0030/1515 BOSWELL RD
(SR1003 SEG 0010/0000)

005482 FT

0030/0017 BMSEN 64/1005/0030/0000
005482 FT 2 0 64056 0 00 0054+62

SHANNON RUN
5 0030/0000 BMSBG 64/1005/0030/0000
LENGTH(AH 2924 BK 2866)

WILDCAT RD
0020/2650 (T992)
0020/2250 SHRUM HILL RD
(T863)

0020/0910 MONTANA LN
(TWP)

002616 FT

002616 FT 2 0 64056 0 00 0026+06
5 0020/0000 LENGTH(AH 2866 BK 2616)

0010/1325 MOBILE PARK DR
(PRDR)

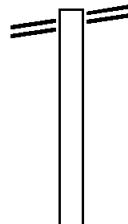
2 0 64056 0 00 0000+00 000000 FT
PA-711
(SR0711 SEG 0470/2610) 0010/0000

NC SHANNON CREEK RD
PA-711
000000 FT (SR0711 SEG 0470/2610)
MFC BEGIN = E
5 0010/0000 LENGTH(AH 2616 BK 0000)

EXTRACT DATE: 12/28/2024 ROADWAY MANAGEMENT SYSTEM PAGE NUMBER: 354
PRINT DATE: 12/30/2024 SLD COUNTY/SR - ANNUAL PRINT COUNTY: WESTMORELAND
DIR: B TOTAL LEN: 2.075 MI. DIST: 12-5 SR: 1004
LEFT MUN: FAIRFIELD T RIGHT MUN: FAIRFIELD T

ROSS MOUNTAIN PARK RD 010954 FT
(SR1007 SEG 0090/0000) 0040/2312

008642 FT



010954 FT ROSS MOUNTAIN PARK RD
0040/2312 (SR1007 SEG 0090/0000)

008642 FT 2 0 64212 0 00 0023+04
B HENDRICKS

EXTRACT DATE: 12/28/2024 ROADWAY MANAGEMENT SYSTEM PAGE NUMBER: 353
PRINT DATE: 12/30/2024 SLD COUNTY/SR - ANNUAL PRINT COUNTY: WESTMORELAND

DIR: B TOTAL LEN: 2.075 MI. DIST: 12-5 SR: 1004
LEFT MUN: FAIRFIELD T RIGHT MUN: FAIRFIELD T

LC TO/FROM T477 RD
(CONN)
2 0 64212 0 00 0047+40 0030/0175
HALFERTY HOLLOW RD 006169 FT
(T477) 0030/0000

HANNA RD
(T467) 0020/0600

PA-711
(SR0711 SEG 0410/0000) 0010/0000

STRUCTURE LENGTH 9 FT
BMSID 64/1004/0040/0000
5 0040/0000 LENGTH(AH 2312 BK 2473)

006169 FT
5 0030/0000 LENGTH(AH 2473 BK 3090)

0020/0212 BMSID 64/1004/0020/0165
2 0 64212 0 00 0076+59
P3
HENDRICKS CREEK
0020/0165 BMSBG 64/1004/0020/0165
003079 FT 2 0 64212 0 00 0078+40
LOVE HOLLOW RD
(T466)
5 0020/0000 LENGTH(AH 3090 BK 3079)

000000 FT
000000 FT 2 0 64212 0 00 0109+37
PA-711
(SR0711 SEG 0410/0000)
NC THATCHER RD
MFC BEGIN = E
5 0010/0000 LENGTH(AH 3079 BK 0000)

EXTRACT DATE: 12/28/2024 ROADWAY MANAGEMENT SYSTEM PAGE NUMBER: 352
PRINT DATE: 12/30/2024 SLD COUNTY/SR - ANNUAL PRINT COUNTY: WESTMORELAND

DIR: B TOTAL LEN: 1.354 MI. DIST: 12-5 SR: 1003
LEFT MUN: ST CLAIR T RIGHT MUN: ST CLAIR T

007147 FT

007147 FT PA-711
0020/3645 (SR0711 SEG 0510/0880)

2 0 64063 0 00 0035+48 003502 FT
FURNACE LN
(T899) 0020/0000

==

0020/0396 FURNACE LN
003502 FT (T899)

5 0020/0000 LENGTH(AH 3645 BK 3502)

000000 FT

SHANNON CREEK RD
(SR1005 SEG 0030/1515) 0010/0000

000000 FT 2 0 64063 0 00 0000+00
NC BO SWELL RD
INTER-BK SHANNON CREEK RD
(SR1005 SEG 0030/1515)

5 0010/0000 MFC BEGIN = E
LENGTH(AH 3502 BK 0000)

EXTRACT DATE: 12/28/2024 ROADWAY MANAGEMENT SYSTEM PAGE NUMBER: 351
 PRINT DATE: 12/30/2024 SLD COUNTY/SR - ANNUAL PRINT COUNTY: WESTMORELAND
 DIR: B TOTAL LEN: .000 MI. DIST: 12-5 SR: 1002
 LEFT MUN: NEW FLORENCE B RIGHT MUN: NEW FLORENCE B

000000 FT
 000000 FT
 000000 FT
 000000 FT
 000000 FT
 000000 FT



000000 FT
 7060/0000 LENGTH(AH 2057 BK 2630)
 000000 FT
 7050/0000 LENGTH(AH 2630 BK 2473)
 000000 FT
 7040/0000 LENGTH(AH 2473 BK 2999)
 000000 FT
 7030/0000 LENGTH(AH 2999 BK 3015)
 000000 FT
 7020/0000 LENGTH(AH 3015 BK 2983)
 000000 FT
 7010/0000 LENGTH(AH 2983 BK 0000)

EXTRACT DATE: 12/28/2024 ROADWAY MANAGEMENT SYSTEM PAGE NUMBER: 350
PRINT DATE: 12/30/2024 SLD COUNTY/SR - ANNUAL PRINT COUNTY: WESTMORELAND

DIR: B TOTAL LEN: .372 MI. DIST: 12-5 SR: 1001
LEFT MUN: NEW FLORENCE B RIGHT MUN: NEW FLORENCE B

	001964 FT		001964 FT	AH-INDIANA (32)
			INTER-AHD	SR 2009 SH
			0010/1964	(SR2009 SEG 0010/0000)
FOURTH ST (BORO)	0010/1855	==		
		==		
SIXTH ST (BORO)	0010/1440	==	0010/1650	FIFTH ST (BORO)
SEVENTH ST (BORO)	0010/1250	==		
		==		
		==	0010/1060	EIGHTH ST (BORO)
		==	0010/0855	NINTH ST (BORO)
		==	0010/0650	TENTH ST (BORO)
TENTH ST (BORO)	0010/0635	==		
		==		
TWELFTH ST (BORO)	0010/0215	==	0010/0426	NORFOLK SOUTHERN OVERPASS IS RR X-ING
		==		
	000000 FT	==	0010/0200	TWELFTH ST (BORO)
			000000 FT	2 0 32009 6 00 0000+00
			NC LI	GONIER ST
				THIRTEENTH ST
			INTER-BK	(SR0711 SEG 0500/1190)
				LIGONIER ST
				(SR0711 SEG 0500/1190)
THIRTEENTH ST (BORO)	0010/0000	==		MFC BEGIN = D
		==	0010/0000	LENGTH(AH 1964 BK 0000)

EXTRACT DATE: 12/28/2024 ROADWAY MANAGEMENT SYSTEM PAGE NUMBER: 349
PRINT DATE: 12/30/2024 SLD COUNTY/SR - ANNUAL PRINT COUNTY: WESTMORELAND

DIR: B TOTAL LEN: 14.252 MI. DIST: 12-5 SR: 993
LEFT MUN: PENN T RIGHT MUN: PENN T

	074902 FT	075252 FT BUSINESS RT 66 RD 0290/1335 (SR0066 SEG 0100/0000)
	073567 FT	073917 FT 2 0 64078 0 00 0217+01 5 0290/0000 LENGTH(AH 1335 BK 2952)
	070615 FT	070965 FT 2 0 64078 0 00 0187+65 RIDGE RD 5 0280/0000 (SR4007 SEG 0080/0000) LENGTH(AH 2952 BK 2255)
GARDEN GROVE LN (PRDR)	0270/0625 068360 FT	068710 FT 2 0 64078 0 00 0164+89 4034 BUSHEY RUN RD 5 0270/0000 (PRDR) LENGTH(AH 2255 BK 1750)
CLOVER LN (TWP)	0260/0100	066960 FT
2 0 64078 0 00 0147+53	066610 FT	5 0260/0000 LENGTH(AH 1750 BK 2426)
BAUGHMAN RD	0260/0000	0250/2405 DRY DAM RD (TB11)
(TB11)		

EXTRACT DATE: 12/28/2024 ROADWAY MANAGEMENT SYSTEM PAGE NUMBER: 348
PRINT DATE: 12/30/2024 SLD COUNTY/SR - ANNUAL PRINT COUNTY: WESTMORELAND

DIR: B TOTAL LEN: 14.252 MI. DIST: 12-5 SR: 993
LEFT MUN: PENN T RIGHT MUN: PENN T

064184 FT		064534 FT 2 0 64078 0 00 0123+61	
		0250/0000 LENGTH(AH 2426 BK 3444)	
CLARIDGE ELLIOTT RD		0240/1987 CLARIDGE ELLIOTT RD	
(SR4037 SEG 0050/0000) 0240/1731		(SR4037 SEG 0040/2222)	
060740 FT		061090 FT 2 0 64078 0 00 0089+07	
		CHESTNUT LN	
		(T694)	
		0240/0000 LENGTH(AH 3444 BK 2468)	
		BUSHY RUN BATTLEFIELD P	
		(PARK)	
BUSHY RUN BATTLEFIELD P			
(PARK) 0230/0230			
058272 FT		058622 FT 2 0 64078 0 00 0064+53	
		0230/0000 LENGTH(AH 2468 BK 2771)	
LAZAR LN			
(PRDR) 0220/1780			
2 0 64078 0 00 0036+90 055501 FT		055851 FT	
GONGAWARE RD		0220/0000 LENGTH(AH 2771 BK 3690)	
(TWP) 0220/0000			
HILLCREST DR			
(TWP) 0210/1720			
		0210/1230 JOHNTOWN ST	
		(TWP)	
SAXONY DR			
(TWP) 0210/0335			

DIR: B TOTAL LEN: 14.252 MI.
LEFT MUN: PENN T

DIST: 12-5 SR: 993
RIGHT MUN: PENN T

WALNUT ST
(TWP)
TRAFFORD HARRISON CITY
(SR0130 SEG 0172/0000) 0190/3293

PENN HIGH RD
(TWP) 0190/2975

LEGER ST
(TWP) 0190/0630

1 0 00639 0 03 0474+27 045971 FT
 ROWE RD
 (T645) 0180/0000

```

0210/0175 (TWP )
052161 FT 2 0 64078 0 00 0000+00
TRAFFORD HARRISON CITY
(SR0130 SEG 0172/0860)
NC BUSHEY RUN RD
INTER-BK MAIN ST
(SR0130 SEG 0172/0860)
0210/0000 LTH AH 003690 BK 000521
052161 FT
7202/0000 LTH AH 000521 BK 003293
INTER-AHD MAIN ST
(SR0130 SEG 0172/0000)
0190/3293 HUNTINGDON ST
0190/3090 (TWP )

```

0190/2900 (TWP) MILL ST
0190/2715 (TWP) SECOND ST

NC WALNUT ST
PENN
0190/1852 MANOR B

0190/0405 BURLINGTON BL
048868 FT (TWP)
1 0 00639 0 03 0499+63
VILLAGE: HARRISON CITY
0190/0000 LENGTH(AH 3293 BK 2547)

```

046321 FT
S 0180/0000 LENGTH(AH 2547 BK 1807)
0170/1458 BMSEN 64/0993/0170/1433
1 0 00639 0 03 0470+68
B BRUSH CK.
0170/1433 BMSBG 64/0993/0170/1433

```

DIR: B TOTAL LEN: 14.252 MI.
LEFT MUN: MANOR B

DIST: 12-5 SR: 993
RIGHT MUN: MANOR B

0170/0025
044164 FT

0160/2700

0160 / 1930

0160 / 1540

0160 / 1120

0160/0999

044514 FT 1 0 00639 0 03 0456+32
0170/0000 LENGTH(AH 1807 BK 2726)

0160/0903 BMS EN 64/0993/0160/0855
1 0 00639 0 03 0437+50

0160/0855 BMSBG 64/0993/0160/0855
RACE ST
0160/0835 (BORO)

0160/0600 RETAINING WALL END
0160/0712 BMSID 64/0993/0160/0600
DRAINAGE

0160/0689 STRUCTURE LENGTH 113 FT
BMSID 64/0993/0160/0220
RETAINING WALL BEGIN

0160/0570 BMSID 64/0993/0160/0600
MILL ST
(BORO)
MCKELVEY ST

0160/0330 (BORO)
CONSOLIDATED RAIL CORPO
0160/0116 OVERPASS IS RR X-ING

041438 FT

0160/0050
041788 FT

ASH ST
(BORO)
1 0 0 0639 0 03 0429+12
VILLAGE: MANOR

NC MANOR HARRISON CITY RD
HARRISON AV
(SR4010 SEG 0010/0000)

```

0160/0000 LENGTH(AH 2726 BK 2498)
0150/2349 BMSEN 64/0993/0150/2290
MANOR
0150/2317 NORTH HUNTINGDON T
1 0 00639 0 03 0427+04

```

EXTRACT DATE: 12/28/2024 ROADWAY MANAGEMENT SYSTEM PAGE NUMBER: 345
PRINT DATE: 12/30/2024 SLD COUNTY/SR - ANNUAL PRINT COUNTY: WESTMORELAND

DIR: B TOTAL LEN: 14.252 MI. DIST: 12-5 SR: 993
LEFT MUN: MANOR B RIGHT MUN: MANOR B

LIBERTY AV
(BORO)

0150/1648

FIRST ST
(TWP)

0150/1445

038940 FT

BIDDLE AV
(TWP)

0140/2990

SUMAC ST
(TWP)

0140/2022

CEDAR ST
(TWP)

0140/1330

0150/2290

0150/1963

0150/1954

0150/1558

0150/1540

0150/1390

0150/1150

0150/0815

0150/0575

0150/0290

039290 FT

0150/0000

0140/3155

0140/2210

0140/1432

0140/1310

0140/1210

BRUSH CREEK
BMSBG 64/0993/0150/2290
NORTH HUNTINGDON

MANOR B
HILL ST
(BORO)

MANOR
NORTH HUNTINGDON T
POPLAR ST
(BORO)

FIRST ST
(TWP)
SECOND ST
(TWP)
THIRD ST
(TWP)
FOURTH ST
(TWP)
FIFTH ST
(T568)

1 0 00639 0 03 0404+05
VILLAGE: WESTMORELAND C
SIXTH ST
(T566)
LENGTH (AH 2498 BK 3420)
TOWNSHIP AL
(TWP)

ALTMAN ST
(TWP)

BRUSH HILL RD
(SR4017 SEG 0010/2533)

CEDAR ST ET
(TWP)
B BRUSH CK.
STRUCTURE LENGTH 12 FT
BMSID 64/0993/0140/1210

EXTRACT DATE: 12/28/2024 ROADWAY MANAGEMENT SYSTEM PAGE NUMBER: 344
PRINT DATE: 12/30/2024 SLD COUNTY/SR - ANNUAL PRINT COUNTY: WESTMORELAND

DIR: B TOTAL LEN: 14.252 MI.
LEFT MUN: NORTH HUNTINGDON T

DIST: 12-5 SR: 993
RIGHT MUN: NORTH HUNTINGDON T

035520 FT

035870 FT 1 0 00639 0 03 0369+50

VILLAGE: BIDDLE

PA TPK (1-76)

OP ID 64/7076/9900/6580

5 0140/0000 LENGTH(AH 3420 BK 2822)



== ==

0130/1235 BRIDGE ST
(T643)

==

0130/0655 LIME ST
(TWP)

032698 FT

033048 FT 1 0 00639 0 03 0341+81

NC BR ROADWAY AV

MONROE ST

(T646)

==

5 0130/0000 LENGTH(AH 2822 BK 3861)

-- --

0120/1080 NORTH HUNTINGDON
IRWIN B

== ==

0120/0715 WALNUT ST
(BORO)

== ==

0120/0525 MAPLE ST
(BORO)

== ==

0120/0350 OAK ST
(BORO)

== ==

0120/0180 DEPOT ST
(BORO)

028837 FT

029187 FT 1 0 00639 0 03 0302+21

VILLAGE: SHAFTON

MAIN ST

(BORO)

NC TH RD ST

== ==

THIRD ST

(BORO)

MFC BEGIN = D

5 0120/0000 LENGTH(AH 3861 BK 0350)

== ==

028837 FT 1 0 00639 0 02 0298+79

SECOND ST



EXTRACT DATE: 12/28/2024 ROADWAY MANAGEMENT SYSTEM PAGE NUMBER: 343
PRINT DATE: 12/30/2024 SLD COUNTY/SR - ANNUAL PRINT COUNTY: WESTMORELAND

DIR: B TOTAL LEN: 14.252 MI. DIST: 12-5 SR: 993
LEFT MUN: IRWIN B RIGHT MUN: IRWIN B

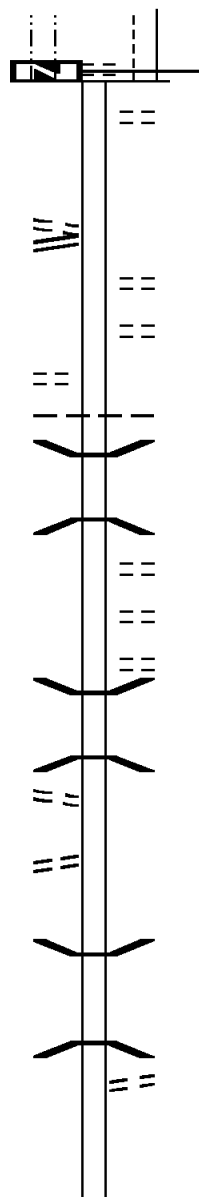
LTH AH 000350 BK 000370 028837 FT
7115/0000

1 0 00639 0 02 0294+99 028467 FT
WATER ST
(BORO)
STATION ST
(SR4025 SEG 0010/0000) 0110/0000

PRODUCTIVITY PL
(PRDR) 0100/3330

RUSSELL AV
(PRDR) 0100/1640
SOUTH SIDE RD
(TWP) 0100/1415

024691 FT


















(BORO)
MFC BEGIN = D
LENGTH(AH 0350 BK 0370)
FIRST ST
(BORO)
0114/0000
0110/0260
028467 FT
NC MAIN ST
0110/0000 LENGTH(AH 0370 BK 3776)
WESTERN AV
(BORO)
SYRIAN LN
(BORO)
0100/3620
0100/3435
IRWIN
NORTH HUNTINGDON T
0100/3010
0100/2958 BMSSEN 64/0993/0100/2935
0 0 00000 0 00 0000+00
TINKERS RUN
0100/2935 BMSBG 64/0993/0100/2935
PACIFIC ST
(TWP)
WESTMORELAND AV
(TWP)
QUALITY WY
(PRDR)
0100/2310
0100/1880 BMSSEN 64/0993/0100/1740
0 0 00000 0 00 0000+00
BRUSH CREEK
0100/1740 BMSBG 64/0993/0100/1740
0100/1640
0100/1415
0100/0115 BMSSEN 64/0993/0100/0000
024691 FT 1 0 00639 0 01 0264+07
BRUSH CREEK
BMSBG 64/0993/0100/0000
0100/0000 LENGTH(AH 3776 BK 2890)
RIDINGER PARK RD
(PARK)
0090/2790

DRAINAGE

EXTRACT DATE: 12/28/2024 ROADWAY MANAGEMENT SYSTEM PAGE NUMBER: 342
PRINT DATE: 12/30/2024 SLD COUNTY/SR - ANNUAL PRINT COUNTY: WESTMORELAND

DIR: B TOTAL LEN: 14.252 MI. DIST: 12-5 SR: 993
LEFT MUN: NORTH HUNTINGDON T RIGHT MUN: NORTH HUNTINGDON T

			0090/1584	STRUCTURE LENGTH 10 FT BMSID 64/0993/0090/1584
	021801 FT		0090/0010 021801 FT	BMS EN 64/0993/0090/0000 1 0 00639 0 01 0228+02 B BRUSH CK. BMSBG 64/0993/0090/0000
			 0090/0000	LENGTH(AH 2890 BK 1528)
			0080/0243 0080/0226	BROWNSTOWN RD (SR4014 SEG 0030/0714) BMS EN 64/0993/0080/0073 1 0 00639 0 00 0212+60 BRUSH CREEK
	020273 FT		0080/0073 020273 FT	BMSBG 64/0993/0080/0073 1 0 00639 0 00 0211+86
			 0080/0000	CONSOLIDATED RAIL CORPO OVERPASS IS RR X-ING LENGTH(AH 1528 BK 3239)
			0070/3025	RETAINING WALL END BMSID 64/0993/0070/0840
FROG RD (TWP)	0070/2530		0070/2770	RETAINING WALL BEGIN BMSID 64/0993/0070/0840
			0070/2422	TOWNSHIP AL (TWP)
SCOTCH HILL RD #1 (TWP)	0070/2185		0070/2155	RAILROAD ST (TWP) B BRUSH CK.
			0070/1976	STRUCTURE LENGTH 10 FT BMSID 64/0993/0070/1976
SCOTCH HILL RD #2 (TWP)	0070/1775			
BAKER SCHOOL RD (SR4031 SEG 0010/0000)	0070/0237		0070/0195 017034 FT	BARNER HILL RD (TWP) 1 0 00639 0 00 0179+70

EXTRACT DATE: 12/28/2024 ROADWAY MANAGEMENT SYSTEM PAGE NUMBER: 341
PRINT DATE: 12/30/2024 SLD COUNTY/SR - ANNUAL PRINT COUNTY: WESTMORELAND

DIR: B TOTAL LEN: 14.252 MI. DIST: 12-5 SR: 993
LEFT MUN: NORTH HUNTINGDON T RIGHT MUN: NORTH HUNTINGDON T

LC FOR HAYWOOD RD
(CONN)
HAYWOOD RD
(T869)

0060/0885

==

0060/0735

==

1 0 00639 0 00 0140+86 013143 FT
NEHRIG HILL RD
(T642)

0060/0000

==

KEE RD
(PRDR)

0050/1683

==

010333 FT

==

==

007114 FT

==

5 0070/0000

BRUSH CREEK
STRUCTURE LENGTH 16 FT
BMSID 64/0993/0070/0000
LENGTH(AH 3239 BK 3891)

013143 FT LEGER RD
(SR4019 SEG 0070/1145)
5 0060/0000 LENGTH(AH 3891 BK 2810)

0050/1821 BRUSH CREEK
STRUCTURE LENGTH 62 FT
BMSID 64/0993/0050/1821

0050/0435 BRUSH CREEK
STRUCTURE LENGTH 65 FT
BMSID 64/0993/0050/0435
1 0 00639 0 00 0112+95
PINE HOLLOW RD
(T865)
5 0050/0000 LENGTH(AH 2810 BK 3219)

0040/1370 BRUSH CREEK
STRUCTURE LENGTH 64 FT
BMSID 64/0993/0040/1370

007114 FT 1 0 00639 0 00 0080+70

EXTRACT DATE: 12/28/2024 ROADWAY MANAGEMENT SYSTEM PAGE NUMBER: 340
PRINT DATE: 12/30/2024 SLD COUNTY/SR - ANNUAL PRINT COUNTY: WESTMORELAND

DIR: B TOTAL LEN: 14.252 MI.
LEFT MUN: NORTH HUNTINGDON T

DIST: 12-5 SR: 993
RIGHT MUN: NORTH HUNTINGDON T

SPRING LN
(PRDR)

0030/1645

FUNDISTOWN RD
(TWP)

0030/0423
004584 FT

CAVITTSVILLE RD
(T745)

0020/2038

BRUCE ST
(BORO)

0020/0925

001928 FT

FIRST ST
(TBC)

0010/1645

000000 FT

0040/0000 LENGTH(AH 3219 BK 2530)

0030/1699 NEW HAMPSHIRE LN
(PRDR)

BRUSH CREEK
STRUCTURE LENGTH 68 FT
0030/1208 BMSID 64/0993/0030/1208

004584 FT 1 0 00639 0 00 0055+79
NC IRWIN TRAFFORD RD
IRWIN ST
(T450)

0030/0000 LENGTH(AH 2530 BK 2656)

001928 FT 1 0 00639 0 00 0029+24
NORTH HUNTINGDON

0020/0000 LENGTH(AH 2656 BK 1928)
FIRST ST

0010/1645 (BORO)
SECOND ST

0010/1391 (BORO)
THIRD ST

0010/0917 (BORO)
FOURTH ST

0010/0448 (BORO)
ADRIAN AV

0010/0167 (BORO)
000000 FT 1 0 00639 0 00 0010+42

VILLAGE: TRAFFORD
NC BRINTON AV
FIFTH ST
(SR0130 SEG 0022/0000)

INTER-BK BRINTON AV
(BORO)

MFC BEGIN = D
0010/0000 LENGTH(AH 1928 BK 0000)

EXTRACT DATE: 12/28/2024 ROADWAY MANAGEMENT SYSTEM PAGE NUMBER: 339
PRINT DATE: 12/30/2024 SLD COUNTY/SR - ANNUAL PRINT COUNTY: WESTMORELAND

DIR: B TOTAL LEN: 24.142 MI. DIST: 12-5 SR: 982
LEFT MUN: DERRY T RIGHT MUN: DERRY T

127472 FT

127462 FT
INTER-AHD (TBK 1029) LIVERMORE RD
(T982)
WILLIAM PENN HW
(SR0022 SEG 0411/0000)
(SR0022 SEG 0410/0000)

0480/2050

0480/0970 BILLINGS DR
(PRDR)

125422 FT

125412 FT 2 0 64057 0 01 0250+79
S 0480/0000 LENGTH(AH 2050 BK 1382)
OHARA DR
(PRDR)

0470/1275

2 0 64057 0 01 0236+82 124040 FT
STRAWCUTTER RD
(SR1031 SEG 0120/2848) 0470/0000

124030 FT

S 0470/0000 LENGTH(AH 1382 BK 3348)

BLUE SPRUCE LN
(PRDR) 0460/1990
RESSLER DR
(PRDR) 0460/1740

120692 FT

120682 FT 2 0 64057 0 01 0204+16
GARRIGAN HILL RD
(SR1029 SEG 0010/0000)
S 0460/0000 LENGTH(AH 3348 BK 2933)

2 0 64057 0 01 0173+25 117759 FT
BARCHESKY RD

0450/0500 MATT DALES RD
117749 FT (T668)

EXTRACT DATE: 12/28/2024 ROADWAY MANAGEMENT SYSTEM PAGE NUMBER: 338
PRINT DATE: 12/30/2024 SLD COUNTY/SR - ANNUAL PRINT COUNTY: WESTMORELAND

DIR: B TOTAL LEN: 24.142 MI. DIST: 12-5 SR: 982
LEFT MUN: DERRY T RIGHT MUN: DERRY T

(T667)	0450/0000	==	5 0450/0000 LENGTH(AH 2933 BK 1843)
	115916 FT		115906 FT 2 0 64057 0 00 0153+27
SALEM BEAGLE LN (PRDR)	0430/2405	==	5 0440/0000 LENGTH(AH 1843 BK 2641)
	113275 FT		0430/0018 BMS EN 64/0982/0430/0000 113265 FT 2 0 64057 0 00 0126+57 TRIBUTARY TO STONY RUN BMSBG 64/0982/0430/0000
			5 0430/0000 LENGTH(AH 2641 BK 2399)
	110876 FT		110866 FT 2 0 64057 0 00 0102+46 LAUGHLIN FARM RD (SR1027 SEG 0010/0000)
MCCULLOUGH RD (T659)	0410/1790	==	5 0420/0000 LENGTH(AH 2399 BK 2621)
			0410/1626 BMS EN 64/0982/0410/1608 2 0 64057 0 00 0076+13 B STONY RUN
			0410/1608 BMSBG 64/0982/0410/1608
	108255 FT		108245 FT 2 0 64057 0 00 0076+71
LOSIER DR (PRDR)	0400/2155	==	5 0410/0000 LENGTH(AH 2621 BK 2444)
LOSIER DR (PRDR)	0400/1325	==	

EXTRACT DATE: 12/28/2024 ROADWAY MANAGEMENT SYSTEM PAGE NUMBER: 337
PRINT DATE: 12/30/2024 SLD COUNTY/SR - ANNUAL PRINT COUNTY: WESTMORELAND

DIR: B TOTAL LEN: 24.142 MI. DIST: 12-5 SR: 982
LEFT MUN: DERRY T RIGHT MUN: DERRY T

2 0 64057 0 00 0051+96 105811 FT
LYDICK FARM RD
(T887) 0400/0000

103072 FT

100618 FT

WAGON WHEEL LN
(PRDR)
RAZZA RD
(T333)
ATLANTIC RD
(T936)

097788 FT

0360/1630

0360/1295

0360/0760

096077 FT

PITTSBURGH ST
(SR1018 SEG 0130/3245) 0360/0000

105801 FT

0400/0000 LENGTH(AH 2444 BK 2739)

103062 FT 2 0 64057 0 00 0025+00
0390/0000 LENGTH(AH 2739 BK 2454)
SHUGARS LN
(PRDR)

0380/2400
0380/1515 WILFORD LN
(PRDR)

100608 FT 2 0 64057 0 00 0000+00
PIZZA BARN RD
(SR1025 SEG 0010/0000)
0380/0000 LENGTH(AH 2454 BK 2830)

0370/1360 DUNN LN
(PRDR)

097778 FT 2 0 64041 0 00 0126+49
0370/0000 LENGTH(AH 2830 BK 1711)

096067 FT 2 0 64041 0 00 0109+39
PITTSBURGH ST
(T653)

0360/0000 LENGTH(AH 1711 BK 3332)

EXTRACT DATE: 12/28/2024 ROADWAY MANAGEMENT SYSTEM PAGE NUMBER: 336
PRINT DATE: 12/30/2024 SLD COUNTY/SR - ANNUAL PRINT COUNTY: WESTMORELAND

DIR: B TOTAL LEN: 24.142 MI. DIST: 12-5 SR: 982
LEFT MUN: DERRY T RIGHT MUN: DERRY T

		==	0350/3125	SCUDDY LN (PRDR)
PALOU ST (PRDR)	0350/2800	==		
LISA LN (PRDR)	0350/1190	==		
ADAM LN (PRDR)	0350/0820	==		
	092745 FT	==	0350/0160	RECREATION RD (GOVT)
			092735 FT	2 0 64041 0 00 0076+07 VILLAGE: NEW DERRY
IMAGING LN (T841)	0350/0000	==	5 0350/0000	NC NEW DERRY RD MFC BEGIN = D LENGTH(AH 3332 BK 2201) TROJAN DR
MALONE RD (T649)	0340/1690	==	0340/2070	(GOVT)
		==	0340/1645	FROM 1041/0010 SH (CONN)
PEANUT ST (T727)	0340/1420	==	0340/1465	CHESTNUT ST ET (SR1041 SEG 0010/3815)
WILSON ST (T724)	0340/0090 090544 FT	==	0340/0390	DEMARY LN (PRDR)
			090534 FT	2 0 64041 0 00 0054+18 VILLAGE: PEANUT
PINE ST (T725)	0330/2790	==	5 0340/0000	HICKORY ST (SR1039 SEG 0020/2549) LENGTH(AH 2201 BK 3380)
GREENFIELD RD (T651)	0330/1620	==		




EXTRACT DATE: 12/28/2024 ROADWAY MANAGEMENT SYSTEM PAGE NUMBER: 335
PRINT DATE: 12/30/2024 SLD COUNTY/SR - ANNUAL PRINT COUNTY: WESTMORELAND

DIR: B TOTAL LEN: 24.142 MI. DIST: 12-5 SR: 982
LEFT MUN: DERRY T RIGHT MUN: DERRY T

087164 FT		087154 FT	2 0 64046 0 00 0075+00
		5 0330/0000	LENGTH(AH 3380 BK 3175)
	==	0320/2525	CALDWELL LN PARADISE LN (TWP)
	==	0320/1695	HUFFMAN LN (T962)
KELLY VILLAGE MH PK (PRDR)	0320/0580	==	
BRADLEY LN (PRDR)	0320/0060	==	
083989 FT		083979 FT	2 0 64046 0 00 0045+20
			GRANT ST (T962)
		5 0320/0000	LENGTH(AH 3175 BK 2483)
		5 0310/2467	RETAINING WALL END BMSID 64/0982/0310/2442
		5 0310/2442	RETAINING WALL BEGIN BMSID 64/0982/0310/2442
			OLYMPIC ST
		0310/2315	(T954)
			LC TO/FROM T954 ST
		0310/2195	(CONN)
AMPLE LN (PRDR)	0310/1705	==	
		0310/1385	WASHINGTON ST (T951)
		0310/1085	SCHOOL ST (T947)
		0310/0930	ALEXANDER AV (T930)
		0310/0780	WESTMORELAND AV (T948)
			NORFOLK ST (T675)
		0310/0460	BRADEN AV (T965)
			TOWNSHIP AL
		0310/0255	(TWP)
2 0 64046 0 00 0018+64 081506 FT		081496 FT	
SCHOOL ST (T930)			DEPOT ST (T947)
HIGH ST (T930)	0310/0000	5 0310/0000	LENGTH(AH 2483 BK 1880)
			NORFOLK SOUTHERN
		0300/1494	OVERPASS IS RR X-ING

EXTRACT DATE: 12/28/2024 ROADWAY MANAGEMENT SYSTEM PAGE NUMBER: 334
PRINT DATE: 12/30/2024 SLD COUNTY/SR - ANNUAL PRINT COUNTY: WESTMORELAND

DIR: B TOTAL LEN: 24.142 MI. DIST: 12-5 SR: 982
LEFT MUN: DERRY T RIGHT MUN: DERRY T

CANDICE DR (TWP)	0300/1260	==	0300/1260	BRADENVILLE SCHOOL RD (T638)
MARK ST (T931)	0300/0660	==		
	079626 FT		079616 FT	2 0 64046 0 00 0000+00 INDUSTRIAL BL (SR1020 SEG 0040/0735)
INDUSTRAIL BL (SR1020 SEG 0040/0735)	0300/0000			5 0300/0000 LENGTH(AH 1880 BK 2874) 0290/2525 BMS EN 64/0982/0290/2498 0 0 00000 0 00 0000+00 SAXMAN RUN
LATROBE DERRY RD (T638)	0290/2355		0290/2498	BMSBG 64/0982/0290/2498
CHURCH ST (T688)	0290/1915	==	0290/2225	VACAS WY (PRDR)
		==	0290/1845	KINGSTON CLUB RD (T674)
		==		
2 0 64045 0 00 0076+65 076752 FT		==	0290/0340	MOBIL PARK ENTRANCE DR (PRDR)
CHAPPELL WY (T604)	0290/0000	==	076742 FT	
		==	5 0290/0000	LENGTH(AH 2874 BK 1681) HIGHVIEW ST (T900)
		==	0280/1245	ORCHARD DR (T895)
		==	0280/0780	CLOVER DR (T897)
		==	0280/0435	
RICHMOND ST (T950)	0280/0265	==		
	075071 FT	==	0280/0140	MEADOW DR (T899)
BRINKER ST (T928)	0280/0000	==	075061 FT	2 0 64045 0 00 0059+06 NC PEANUT RD
PENN AV (T971)	0270/3110	==	5 0280/0000	LENGTH(AH 1681 BK 3453)
FIFTEENTH ST (T825)	0270/2535	==		
FOURTEENTH ST				

EXTRACT DATE: 12/28/2024 ROADWAY MANAGEMENT SYSTEM PAGE NUMBER: 333
PRINT DATE: 12/30/2024 SLD COUNTY/SR - ANNUAL PRINT COUNTY: WESTMORELAND

DIR: B TOTAL LEN: 24.142 MI. DIST: 12-5 SR: 982
LEFT MUN: DERRY T RIGHT MUN: DERRY T

(T823)	0270/2265	==			
WOOD ST					
(T924)	0270/1580	==			
				0270/0853	BMS EN 64/0982/0270/0842
					2 0 64045 0 00 0025+06
					BAILEYS RUN
				0270/0842	BMSBG 64/0982/0270/0842
					SANDY AV
		==		0270/0555	(T728)
					CEDAR AV
		==		0270/0325	(T730)
071618 FT				071608 FT	2 0 64045 0 00 0024+39
					VILLAGE: OAKVILLE
					RAYMOND AV
					(T665)
RAYMOND AV				0270/0000	LENGTH(AH 3453 BK 2447)
(T665)					
TOWNSHIP AL	0260/2395	==			
(TWP)	0260/2155	==			
DAILEY AV	0260/2020	==			
(T729)	0260/1765	==			
HARRISON AV					
(T710)					
					(APRA) LATROBE CONSTRUC
				0260/1575	LATROBE CONSTRUCTION CO
					(PRDR)
TOWNSHIP AL					
(TWP)	0260/1560	==			
LINCOLN AV	0260/1159	==			
(TWP)					
				0260/1097	(AAR 004310*)#TRKS 00
				0260/0949	(AAR 004305*)#TRKS 00
					DERRY
				0260/0538	LATROBE B
					ALYCE ST
				0260/0420	(BORO)
BORO AL					
(BORO)	0260/0130	==			
	069171 FT			069161 FT	2 0 64045 0 00 0000+00
					NC HILLVIEW AV
					LIGONIER ST
					(CNTY)
				0260/0000	LENGTH(AH 2447 BK 1875)
DIANE ST					
(TWP)	0250/1475	==			
					LATROBE

EXTRACT DATE: 12/28/2024 ROADWAY MANAGEMENT SYSTEM PAGE NUMBER: 332
PRINT DATE: 12/30/2024 SLD COUNTY/SR - ANNUAL PRINT COUNTY: WESTMORELAND

DIR: B TOTAL LEN: 24.142 MI. DIST: 12-5 SR: 982
LEFT MUN: LATROBE B RIGHT MUN: LATROBE B

MISSION RD
(T709)

0250/0415
067296 FT

0250/1136 DERRY T

0250/0415
067286 FT 2 0 64047 0 00 0061+53
NC EA TON RD
MISSION RD
(T709)
DERRY
UNITY T

5 0250/0000 LENGTH(AH 1875 BK 1945)

0240/0954 BMS EN 64/0982/0240/0670
0 0 00000 0 00 0000+00
LOYALHANNA CREEK

0240/0670 BMSBG 64/0982/0240/0670

065351 FT

065341 FT 2 0 64047 0 00 0045+00
MFC BEGIN = C

5 0240/0000 LENGTH(AH 1945 BK 1755)

RAMP H RD
(SR8010 SEG 0250/0000) 0231/1660

RAMP D RD
(SR8010 SEG 0260/0575) 0231/1315

BMS EN 64/0982/0230/0775 0231/0951

0 0 00000 0 00 0000+00

SR 0030 E

BMSBG 64/0982/0230/0775 0231/0780

RAMP C RD
(SR8010 SEG 0020/0000) 0231/0485

RAMP G RD
(SR8010 SEG 0010/0731) 0231/0260

2 0 64047 0 00 0022+34 063586 FT

MFC BEGIN = C

LENGTH(AH 1765 BK 2420) 0231/0000

MILL ST
(TWP)

0220/1650

0230/1465 RAMP E RD
(SR8010 SEG 0510/0833)

0230/1200 RAMP A RD
(SR8010 SEG 0500/0000)

0230/0946 BMS EN 64/0982/0230/0775

0230/0895 MFC BEGIN = C

0 0 00000 0 00 0000+00

SR 0030 E

BMSBG 64/0982/0230/0775

RAMP B RD
(SR8010 SEG 0750/0555)

0230/0312 RAMP F TO SR 30 EB
(SR8010 SEG 0760/0000)

063586 FT 2 0 64047 0 00 0022+34

MFC BEGIN = D

5 0230/0000 LENGTH(AH 1755 BK 2420)

EXTRACT DATE: 12/28/2024 ROADWAY MANAGEMENT SYSTEM PAGE NUMBER: 331
PRINT DATE: 12/30/2024 SLD COUNTY/SR - ANNUAL PRINT COUNTY: WESTMORELAND

DIR: B TOTAL LEN: 24.142 MI. DIST: 12-5 SR: 982
LEFT MUN: UNITY T RIGHT MUN: UNITY T

PAUL ST
(T908)

0220/0840

061166 FT

CHURCH ST
(T820)

0210/0025
059895 FT

SCHULTZ RD
(T959)

0200/0210
056305 FT

0220/0925 DIXON ST
(T902)

0220/0597 UNITY
061166 FT YOUNGSTOWN B
2 0 64047 0 00 0000+00
MAIN ST
(TWP)

0220/0000 LENGTH(AH 2420 BK 1271)
0210/1035 BMSID 64/0982/0210/1015
2 0 64130 0 02 0674+57

0210/1015 SAWMILL RUN
BMSBG 64/0982/0210/1015
NC LA TROBE ST

0210/0645 URBAN AV
(T704)
0210/0533 YOUNGSTOWN
UNITY T

059895 FT 2 0 64130 0 02 0664+47
RIDGE AV
(T920)

0210/0000 LENGTH(AH 1271 BK 3590)
RETAINING WALL END

0200/3278 BMSID 64/0982/0200/3108
RETAINING WALL BEGIN

0200/3108 BMSID 64/0982/0200/3108
HAMILTON ST

0200/3005 (T524)

RIDILLA RD
(TWP)
SCHULTZ RD ET
(T896)

0200/0210
0200/0021 BMSID 64/0982/0200/0000
056305 FT 2 0 64130 0 02 0628+57

0200/0000 INDIAN CAMP
BMSBG 64/0982/0200/0000
LENGTH(AH 3590 BK 3176)
MARKS GROVE RD

EXTRACT DATE: 12/28/2024 ROADWAY MANAGEMENT SYSTEM PAGE NUMBER: 330
PRINT DATE: 12/30/2024 SLD COUNTY/SR - ANNUAL PRINT COUNTY: WESTMORELAND

DIR: B TOTAL LEN: 24.142 MI. DIST: 12-5 SR: 982
LEFT MUN: UNITY T RIGHT MUN: UNITY T

CRANBERRY LN
(PRDR)
ANDREW LN
(PRDR)

0190/2030
0190/1795

2 0 64130 0 02 0597+20 053129 FT
BAGGALEY RD
(T563)

0190/0000

AMERICAN LEGION RD
(SR2023 SEG 0140/3621)

0180/1703

050424 FT

DIAMOND LN
(PRDR)

0170/2700

0190/2920 (PRDR)
CALVIN LN
0190/2770 (TWP)
BETHEL CHURCH RD
0190/2342 (SR2033 SEG 0150/2852)

0190/0170 CINDY LN
053129 FT (TWP)

0190/0000 LENGTH(AH 3176 BK 2705)
QUARTZ LN
0180/2475 (PRDR)
0180/2203 BMSBN 64/0982/0180/2157
2 0 64130 0 01 0570+00
NINEMILE RUN
0180/2157 BMSBG 64/0982/0180/2157
DAVIS LN
0180/1730 (PRDR)

0180/1085 HICKORY LN
(PRDR)

0180/0440 PINE VALLEY LN
050424 FT (TWP)
2 0 64130 0 01 0569+21
BIESTEL RD
(T589)

0180/0000 LENGTH(AH 2705 BK 3130)

0170/1279 BMSBN 64/0982/0170/1219
2 0 64130 0 01 0550+65
P3
0170/1219 NINEMILE RUN
BMSBG 64/0982/0170/1219
MACEY RD

RBR

RBR

EXTRACT DATE: 12/28/2024 ROADWAY MANAGEMENT SYSTEM PAGE NUMBER: 329
PRINT DATE: 12/30/2024 SLD COUNTY/SR - ANNUAL PRINT COUNTY: WESTMORELAND

DIR: B TOTAL LEN: 24.142 MI. DIST: 12-5 SR: 982
LEFT MUN: UNITY T RIGHT MUN: UNITY T

		==	0170/0805 (T907)
047294 FT			047294 FT 2 0 64130 0 01 0534+55
			MACEY RD
		==	(T907)
			0170/0000 LENGTH(AH 3130 BK 3809)
ST CECILIA RD			
(T888)	0160/1750	==	
2 0 64130 0 01 0500+00 043485 FT			043485 FT
PRIVATE DR			
(PRDR)	0160/0000	==	0160/0000 LENGTH(AH 3809 BK 3445)
		==	
		==	0150/2100 LC FOR QUARRY RD
			(CONN)
		==	0150/1975 QUARRY RD
			(T583)
2 0 64130 0 01 0466+00 040040 FT		==	0150/0115 CUPID LN
MUSICK RD			(PRDR)
(T583)	0150/0000	==	040040 FT
WHITNEY RD			0150/0000 LENGTH(AH 3445 BK 3067)
(SR2027 SEG 0010/0000) 0140/2680		==	
		==	
			0140/1595 POSSUM HOLLOW RD
			(T882)
			0140/1195 BMSBN 64/0982/0140/1175
			2 0 64130 0 01 0447+15
			NINEMILE RUN
			0140/1175 BMSBG 64/0982/0140/1175
2 0 64130 0 01 0435+15 036973 FT			036973 FT

EXTRACT DATE: 12/28/2024 ROADWAY MANAGEMENT SYSTEM PAGE NUMBER: 328
PRINT DATE: 12/30/2024 SLD COUNTY/SR - ANNUAL PRINT COUNTY: WESTMORELAND

DIR: B TOTAL LEN: 24.142 MI. DIST: 12-5 SR: 982
LEFT MUN: UNITY T RIGHT MUN: UNITY T

COVENTRY LN (PRDR)	0140/0000	==	5 0140/0000	LENGTH(AH 3067 BK 3728)
				HIGHLAND DR
		==	0130/3090	(TWP)
LENTZ RD (T872)	0130/1655	==		
		==	0130/1645	BRONSON FARM LN (PRDR)
		==	0130/1565	LYCIPPUS HARDWARE RD (T572)
	033245 FT		033245 FT	2 0 64130 0 01 0398+07 LYCIPPUS RD (SR0130 SEG 0502/0000)
			INTER-BK	LYCIPPUS RD (SR0130 SEG 0502/0000)
	033245 FT		5 0130/0000	LTH AH 003728 BK 000219
			033245 FT	
			7124/0000	LTH AH 000219 BK 002466
LYCIPPUS RD (SR0130 SEG 0492/3370)	0120/2466	==	INTER-AHD	LYCIPPUS RD (SR0130 SEG 0492/3370)
			0120/2466	MOUNT PLEASANT T
	030779 FT		030779 FT	2 0 64130 0 01 0373+08
			5 0120/0000	LENGTH(AH 2466 BK 3125)
MERETTY FARM LN (PRDR)	0110/1625	==		
2 0 64130 0 01 0342+24	027654 FT		027654 FT	
TALL PINE DR				

EXTRACT DATE: 12/28/2024 ROADWAY MANAGEMENT SYSTEM PAGE NUMBER: 327
PRINT DATE: 12/30/2024 SLD COUNTY/SR - ANNUAL PRINT COUNTY: WESTMORELAND

DIR: B TOTAL LEN: 24.142 MI.
LEFT MUN: MOUNT PLEASANT T

DIST: 12-5 SR: 982
RIGHT MUN: MOUNT PLEASANT T

(T827) 0110/0000 ==

0110/0000 LENGTH(AH 3125 BK 2991)
RETAINING WALL END
0100/2668 BMSID 64/0982/0100/2500
RETAINING WALL BEGIN
0100/2500 BMSID 64/0982/0100/2500

2 0 64130 0 01 0312+33 024663 FT
BLACKSMITH RD
(SR2025 SEG 0130/0000) 0100/0000

0100/1210 HEIMANN RD
(T579)

024663 FT

WELTY RD
(T822)

0090/1550

0100/0000 LENGTH(AH 2991 BK 2460)
ANKNEY HILL RD
(SR2025 SEG 0120/2309)

WELTY RUN
STRUCTURE LENGTH 27 FT
0090/1260 BMSID 64/0982/0090/1260

022203 FT

0090/0011 BMSID 64/0982/0090/0000
022203 FT 2 0 64130 0 01 0287+77
VILLAGE: WELTYTOWN
WELTY RUN
BMSBG 64/0982/0090/0000
0090/0000 LENGTH(AH 2460 BK 2549)
SNIVELY RD
(T820)

2 0 64130 0 01 0261+22 019654 FT
COUNTY PARK RD
(PARK) 0080/0000

019654 FT PARKVIEW RD
(T499)
0080/0000 LENGTH(AH 2549 BK 1392)

2 0 64130 0 01 0247+80 018262 FT
CALUMET MAMMOTH PARK RD
(CNTY) 0070/0000
018262 FT

018262 FT
INTER-BK KECKSBURG RD
(CNTY)
0070/0000 LTH AH 001392 BK 008200
018262 FT

EXTRACT DATE: 12/28/2024 ROADWAY MANAGEMENT SYSTEM PAGE NUMBER: 326
PRINT DATE: 12/30/2024 SLD COUNTY/SR - ANNUAL PRINT COUNTY: WESTMORELAND

DIR: B TOTAL LEN: 24.142 MI.
LEFT MUN: MOUNT PLEASANT T

DIST: 12-5 SR: 982
RIGHT MUN: MOUNT PLEASANT T

--	--	--

EXTRACT DATE: 12/28/2024 ROADWAY MANAGEMENT SYSTEM PAGE NUMBER: 325
PRINT DATE: 12/30/2024 SLD COUNTY/SR - ANNUAL PRINT COUNTY: WESTMORELAND

DIR: B TOTAL LEN: 24.142 MI. DIST: 12-5 SR: 982
LEFT MUN: MOUNT PLEASANT T RIGHT MUN: MOUNT PLEASANT T

HUNTER HILL RD
(T407) 0030/1560
PENNA TURNPIKE MAINT RD
(PRDR) 0030/1210

2 0 64133 0 01 0049+80 004895 FT
MT JOY RD
(T407) 0030/0000

RIDGEVIEW RD
(T405) 0020/0820

002745 FT

000000 FT

==

==

==

==

==

==

==

==

==

0030/1062 BMSSEN 64/7076/9900/8356
2 0 64133 0 01 0049+80
1-76

0030/0935 BMSBG 64/7076/9900/8356
PENNA TURNPIKE MAINT RD
(PRDR)

004895 FT

5 0030/0000 LENGTH(AH 3396 BK 2150)

0020/0820 CREEKSIDE LN
(PRDR)
0020/0800 BMSSEN 64/0982/0020/0745
0 0 00000 0 00 0000+00

0020/0745 JACOBS CREEK
BMSBG 64/0982/0020/0745

0020/0105 FOR SR 0982 AND 2006
(CONN)
002745 FT 2 0 64133 0 01 0028+73
BEAR ROCKS SCHOOL RD
(SR2006 SEG 0010/0000)
5 0020/0000 LENGTH(AH 2150 BK 2745)

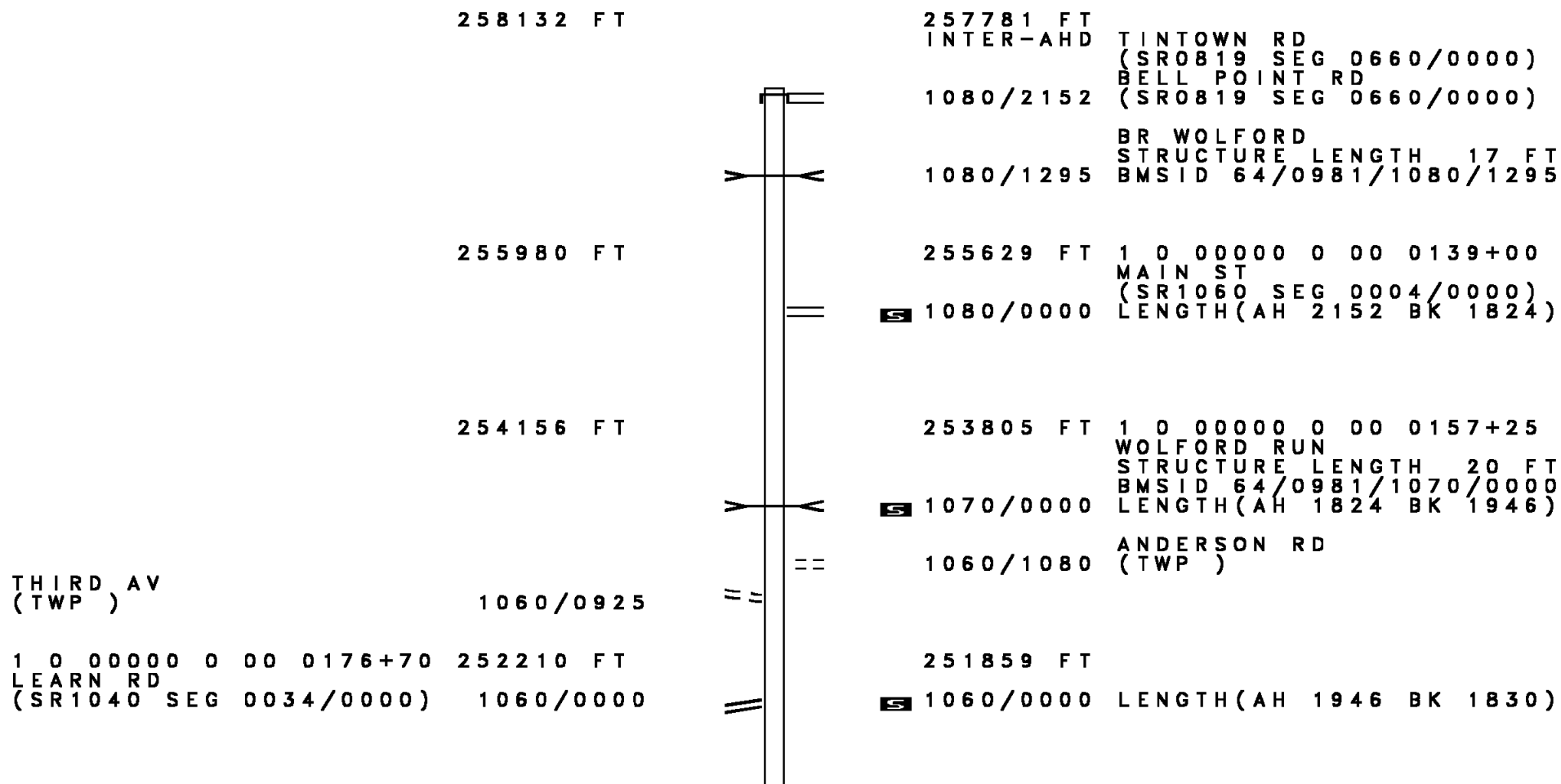
0010/0915 OLD 982 RD
(T347)

000000 FT 2 0 64133 0 00 0001+94
BELL STEAK & SEA HOUSE
(PRDR)

INTER-BK NC SR 982 SH
PLEASANT VALLEY RD
(SR0982 SEG 0190/0192)
MFC BEGIN = D
BK-FAYETTE (26)
5 0010/0000 LENGTH(AH 2745 BK 0000)

EXTRACT DATE: 12/28/2024 ROADWAY MANAGEMENT SYSTEM PAGE NUMBER: 324
PRINT DATE: 12/30/2024 SLD COUNTY/SR - ANNUAL PRINT COUNTY: WESTMORELAND

DIR: B TOTAL LEN: 48.889 MI. DIST: 12-5 SR: 981
LEFT MUN: BELL T RIGHT MUN: BELL T



EXTRACT DATE: 12/28/2024 ROADWAY MANAGEMENT SYSTEM PAGE NUMBER: 323
PRINT DATE: 12/30/2024 SLD COUNTY/SR - ANNUAL PRINT COUNTY: WESTMORELAND

DIR: B TOTAL LEN: 48.889 MI. DIST: 12-5 SR: 981
LEFT MUN: BELL T RIGHT MUN: BELL T

250380 FT	250029 FT	1 0 00000 0 00 0195+00 SPUR RD (TWP)
	==	5 1050/0000 LENGTH(AH 1830 BK 2221)
CALANDRELLA LN (PRDR)	1040/0765	==
248159 FT	247808 FT	1 0 00000 0 00 0217+20 NC TINTOWN RD NELSON RD (SR0156 SEG 0010/0000)
NELSON RD (SR1065 SEG 0060/3046)	1040/0000	==
	==	5 1040/0000 LENGTH(AH 2221 BK 2096)
246063 FT	245712 FT	1 0 00990 0 00 0025+45 5 1030/0000 LENGTH(AH 2096 BK 2545)
LC TO/FROM PINE HILL LN (CONN)	1020/0285	==
PINE HILL LN (PRDR)	1020/0240	==
1 0 00990 0 00 0000+00	243518 FT	
SUBSTATION RD (SR1038 SEG 0030/2113)	1020/0000	==
	==	5 1020/0000 LENGTH(AH 2545 BK 2540)
	POE	(APRA) ANDREE/SHELLY CO ANDREE/SHELLY CO DR (PRDR)
240978 FT	1010/1365	
	240627 FT	2 0 64033 0 01 0056+31 5 1010/0000 LENGTH(AH 2540 BK 3412)
	==	BELL PLAN DR 1000/3015 (TWP)

EXTRACT DATE: 12/28/2024 ROADWAY MANAGEMENT SYSTEM PAGE NUMBER: 322
PRINT DATE: 12/30/2024 SLD COUNTY/SR - ANNUAL PRINT COUNTY: WESTMORELAND

DIR: B TOTAL LEN: 48.889 MI. DIST: 12-5 SR: 981
LEFT MUN: BELL T RIGHT MUN: BELL T

MERCER HILL RD
(PRDR)

1000/0650
237566 FT

AVONMORE RD CONN
(SR1075 SEG 0010/0335) 0990/0495
2 0 64033 0 00 0000+00 234936 FT
SALTSBURG RD
(SR0286 SEG 0290/1000) 0990/0000
234936 FT

SLATE AV
(T774) 0980/0715
1 1 00280 0 00 0033+70 232963 FT
MARBLE AV
(TWP) 0980/0000
GRANITE AV
(T777) 0970/3190

1000/1850 BELL PLAN DR
(TWP)
1000/1749 BELL
LOYALHANNA T

1000/0655 HARVAT RD
(T533)

237215 FT 2 0 64033 0 01 0022+67
1000/0000 LENGTH(AH 3412 BK 2630)

0990/1055 HARVAT RD
(T533)

234585 FT
INTER-BK
0990/0000 SALTSBURG RD
234585 FT (SR0286 SEG 0290/1000)
7982/0000 LTH AH 002630 BK 001026
INTER-AHD
0980/1973 SALTSBURG RD
0980/1514 (SR0286 SEG 0290/2030)
0980/1338 SALTSBURG RD
BMSBG 64/0981/0980/1338
0 0 00000 0 00 0000+00
LOYALHANNA

232612 FT
0980/0000 LENGTH(AH 1973 BK 3490)

EXTRACT DATE: 12/28/2024 ROADWAY MANAGEMENT SYSTEM PAGE NUMBER: 321
PRINT DATE: 12/30/2024 SLD COUNTY/SR - ANNUAL PRINT COUNTY: WESTMORELAND

DIR: B TOTAL LEN: 48.889 MI. DIST: 12-5 SR: 981
LEFT MUN: LOYALHANNA T RIGHT MUN: LOYALHANNA T

LOYALHANNA DAM RD
(T910)

0970/0845

229473 FT

226248 FT

222741 FT

OLD CEMETARY RD
(T942)

0940/1785

2 0 64039 0 02 0749+65 220263 FT
BUSH RD
(T940)

0940/0000

218858 FT

0970/0925

0970/0750

229122 FT 1 1 00280 0 00 0000+00
S 0970/0000 LENGTH(AH 3490 BK 3225)

225897 FT

2 0 64039 0 02 0809+39
MOWEEN DR
(T908)
S 0960/0000 LENGTH(AH 3225 BK 3507)

222390 FT

2 0 64039 0 02 0774+43
S 0950/0000 LENGTH(AH 3507 BK 2478)

219912 FT

S 0940/0000 LENGTH(AH 2478 BK 1405)

0930/0375

218507 FT 2 0 64049 0 00 0203+83

TRIB TO LOYALHANNA CREE
STRUCTURE LENGTH 10 FT
BMSID 64/0981/0970/0925

NOEL DR
(T909)

2 0 64039 0 02 0809+39

MOWEEN DR
(T908)

2 0 64039 0 02 0774+43

ROBINSON RD
(T904)

EXTRACT DATE: 12/28/2024 ROADWAY MANAGEMENT SYSTEM PAGE NUMBER: 320
PRINT DATE: 12/30/2024 SLD COUNTY/SR - ANNUAL PRINT COUNTY: WESTMORELAND

DIR: B TOTAL LEN: 48.889 MI. DIST: 12-5 SR: 981
LEFT MUN: LOYALHANNA T RIGHT MUN: LOYALHANNA T

					TUNNELTON RD (T939)
		==	5	0930/0000	LENGTH(AH 1405 BK 2768)
	216090 FT			215739 FT	2 0 64049 0 00 0176+61
			5	0920/0000	LENGTH(AH 2768 BK 2145)
MULBERRY DR (PRDR)	0910/0325	==			
CHERRY DR (PRDR)	0910/0110	==			
	213945 FT			213594 FT	2 0 64049 0 00 0155+16
			5	0910/0000	LENGTH(AH 2145 BK 2276)
ORANGEWOOD DR (PRDR)	0900/0045	==			
	211669 FT			211318 FT	2 0 64049 0 00 0132+40
					PUMP STATION RD (T903)
		==	5	0900/0000	LENGTH(AH 2276 BK 2224)
	209445 FT			209094 FT	2 0 64049 0 00 0109+88
				NC AVONMORE RD	
				RUSHWOOD RD	
		==	5	0890/0000	(SR1035 SEG 0040/1966) LENGTH(AH 2224 BK 2793)

EXTRACT DATE: 12/28/2024 ROADWAY MANAGEMENT SYSTEM PAGE NUMBER: 319
PRINT DATE: 12/30/2024 SLD COUNTY/SR - ANNUAL PRINT COUNTY: WESTMORELAND

DIR: B TOTAL LEN: 48.889 MI. DIST: 12-5 SR: 981
LEFT MUN: LOYALHANNA T RIGHT MUN: LOYALHANNA T

				==	0880/1030	JANRIDGE LN (PRDR)
206652 FT					206301 FT	2 0 64242 0 01 0077+94
				---	5 0880/0000	LENGTH(AH 2793 BK 2764)
					0870/2711	LOYALHANNA DERRY T
				==	0870/0985	SHORT CUT RD (T681)
				POE	0870/0745	(APRA) R & L DEVELOPMEN R & L DEVELOPMENT CO IN (PRDR)
203888 FT					203537 FT	2 0 64242 0 01 0050+83
					5 0870/0000	LENGTH(AH 2764 BK 3583)
				==	0860/1475	SWAN LAKE LN (PRDR)
MANITTO RD (SR1058 SEG 0010/0385) 0860/0455 2 0 64242 0 00 0000+00 200305 FT				==	199954 FT	
MANITTO RD (SR1059 SEG 0010/0000) 0860/0000				==	5 0860/0000	LENGTH(AH 3583 BK 2281) T LOYALHANNA
				---	0850/2158	STRUCTURE LENGTH 12 FT BMSID 64/0981/0850/2158
				==	0850/2150	ANDRICO RD (T940)
				---	0850/1370	TUB MILL RUN STRUCTURE LENGTH 13 FT BMSID 64/0981/0850/1370
				==	0850/1305	GUTHRIE RD (T925)

EXTRACT DATE: 12/28/2024 ROADWAY MANAGEMENT SYSTEM PAGE NUMBER: 318
PRINT DATE: 12/30/2024 SLD COUNTY/SR - ANNUAL PRINT COUNTY: WESTMORELAND

DIR: B TOTAL LEN: 48.889 MI. DIST: 12-5 SR: 981
LEFT MUN: DERRY T RIGHT MUN: DERRY T

	198024 FT		197673 FT	2 0 64039 0 01 0523+82
VOUGHT LN			0850/0000	LENGTH(AH 2281 BK 3866)
(PRDR)	0840/3540	==		
RAYANN DR	0840/3330	==		
(T925)				
NEW HOUSE RD				
(T944)	0840/2200	==		
LEES LN		==	0840/1590	GASTON DR
(PRDR)	0840/1385	==		(PRDR)
GRABIAK LN				
(PRDR)	0840/0435	==		
	194158 FT		193807 FT	2 0 64039 0 01 0485+16
			NC MOORE ST	
			WILLIAM PENN HW	
			(SR0022 SEG 0331/0000)	
			(SR0022 SEG 0330/0000)	
			0840/0000	LENGTH(AH 3866 BK 1453)
			0830/1409	DERRY
				NEW ALEXANDRIA B
				B LOYALHANNA
				STRUCTURE LENGTH 11 FT
			0830/1137	BMSID 64/0981/0830/1137
				MAIN ST
			0830/0925	(TWP)
				PLEASANT VUE DR
			0830/0400	(TWP)
				NC LA TROBE SALTSBURG RD
			192354 FT	KEYSTONE PARK RD
				(SR1018 SEG 0010/0000)
			0830/0000	LENGTH(AH 1453 BK 3328)
			0820/2400	WOOD LAWN DR
				(TWP)
				REPKO RUN
				STRUCTURE LENGTH 28 FT
			0820/1825	BMSID 64/0981/0820/1825
			0820/1137	NEW ALEXANDRIA
				DERRY T

1 0 00480 0 03 0420+54 192705 FT
DERRY RD
(T640) 0830/0000

EXTRACT DATE: 12/28/2024 ROADWAY MANAGEMENT SYSTEM PAGE NUMBER: 317
PRINT DATE: 12/30/2024 SLD COUNTY/SR - ANNUAL PRINT COUNTY: WESTMORELAND

DIR: B TOTAL LEN: 48.889 MI. DIST: 12-5 SR: 981
LEFT MUN: NEW ALEXANDRIA B RIGHT MUN: NEW ALEXANDRIA B

		189377 FT	==	0820/0360 (PRDR) 189026 FT [S] 0820/0000 LENGTH(AH 3328 BK 2518)	DORN LN (PRDR) 1 0 00480 0 02 0386+36
			==	0810/1325 (PRDR)	TWIN OAKS RD
1 0 00480 0 02 0361+18 OASIS RD (T654)		186859 FT 0810/0000	==	[S] 0810/0000 LENGTH(AH 2518 BK 1246)	186508 FT
		185613 FT		[S] 0800/0000 LENGTH(AH 1246 BK 1875)	185262 FT 1 0 00480 0 02 0348+47
			<==	0790/1373 BMSID 64/0981/0790/1373 FLOWERS RD	KEYSTONE RUN STRUCTURE LENGTH 19 FT
			==	0790/1050 (T655)	
CO CO POP LN (PRDR)		0790/0285 183738 FT	==	[S] 0790/0000 LENGTH(AH 1875 BK 1608)	183387 FT 1 0 00480 0 01 0329+72
		182130 FT		[S] 0780/0000 LENGTH(AH 1608 BK 2817)	181779 FT 1 0 00480 0 01 0313+64
		179313 FT		[S] 0770/0000 LENGTH(AH 2817 BK 2119)	178962 FT 1 0 00480 0 01 0285+47
			==		SLAG RD (T660)

EXTRACT DATE: 12/28/2024 ROADWAY MANAGEMENT SYSTEM PAGE NUMBER: 316
PRINT DATE: 12/30/2024 SLD COUNTY/SR - ANNUAL PRINT COUNTY: WESTMORELAND

DIR: B TOTAL LEN: 48.889 MI. DIST: 12-5 SR: 981
LEFT MUN: DERRY T RIGHT MUN: DERRY T

177194 FT	==	176843 FT	1 0 00480 0 01 0274+08 1673 OLD DERRY RD (PRDR) S 0760/0000 LENGTH(AH 2119 BK 2636)
174558 FT	==	174207 FT	1 0 00480 0 01 0247+72 S 0750/0000 LENGTH(AH 2636 BK 2450) LEE VALLEY RD 0740/2190 (T660)
172108 FT	==	171757 FT	1 0 00480 0 01 0215+37 S 0740/0000 LENGTH(AH 2450 BK 2305)
SHANNON LN (PRDR)	==	0730/1135	DUSTY LN (PRDR)
0730/1045	==	0730/0530	STRAWCUTTER RD (SR1031 SEG 0010/0000)
169803 FT	==	169452 FT	1 0 00480 0 01 0190+66 UNION RUN STRUCTURE LENGTH 46 FT BMSID 64/0981/0730/0000 S 0730/0000 LENGTH(AH 2305 BK 3219)
1 0 00480 0 01 0158+42 166584 FT DERBYTOWN RD		166233 FT	

EXTRACT DATE: 12/28/2024 ROADWAY MANAGEMENT SYSTEM PAGE NUMBER: 315
PRINT DATE: 12/30/2024 SLD COUNTY/SR - ANNUAL PRINT COUNTY: WESTMORELAND

DIR: B TOTAL LEN: 48.889 MI. DIST: 12-5 SR: 981
LEFT MUN: DERRY T RIGHT MUN: DERRY T

(T837)	0720/0000	==	5 0720/0000	LENGTH(AH 3219 BK 3050)
MITCHELL DR				
(T838)	0710/2720	==		
ARMSTRONG DR				
(T836)	0710/1850	==		
		==	0710/0765	MUCHNOK LN (PRDR)
163534 FT			163183 FT	1 0 00480 0 01 0128+06
			5 0710/0000	LENGTH(AH 3050 BK 2156)
		==	0700/1090	ALLVAC LN (PRDR)
REDCUT LODGE RD				
(T835)	0700/0315	==		
161378 FT			161027 FT	1 0 00480 0 01 0106+50
				ENERGY PL
		==	5 0700/0000	(TWP) LENGTH(AH 2156 BK 1659)
		==	0690/1515	PRIVATE DR (PRDR)
LC TO T646 RD				
(CONN)	0690/1435	==		
LATANZIO RD				
(T646)	0690/1300	==		
FREDDIE RD				
(T646)	0690/0660	==	0690/0660	MENASHA LN (PRDR)
				CONSOLIDATED RAIL CORPO
			0690/0517	OVERPASS IS RR X-ING
			0690/0177	BMSBN 64/0981/0690/0145
				0 0 00000 0 00 0000+00
				SAXMAN RUN
			0690/0145	BMSBG 64/0981/0690/0145
159719 FT			159368 FT	1 0 00480 0 00 0086+28
				INDUSTRIAL BL
				(SR1020 SEG 0010/0000)
				NC OLD DERRY RD
				LATROBE NEW ALEXANDRIA
				(SR1052 SEG 0010/0000)
				MFC BEGIN = C
INDUSTRIAL BL			5 0690/0000	LENGTH(AH 1659 BK 1760)
(SR1020 SEG 0011/0000)				LATROBE DERRY RD
				(SR1020 SEG 0010/0000)

EXTRACT DATE: 12/28/2024 ROADWAY MANAGEMENT SYSTEM PAGE NUMBER: 314
PRINT DATE: 12/30/2024 SLD COUNTY/SR - ANNUAL PRINT COUNTY: WESTMORELAND

DIR: B TOTAL LEN: 48.889 MI. DIST: 12-5 SR: 981
LEFT MUN: DERRY T RIGHT MUN: DERRY T

LATROBE NEW ALEXANDRIA
(SR1052 SEG 0010/0000) 0681/1780


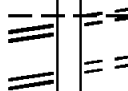
2 0 64235 0 00 0075+15 157939 FT
MFC BEGIN = C
LTH AH 001780 BK 000710 0681/0000

157229 FT

DEPOT ST
(SR0981 SEG 0651/2992) 0670/0000
DEPOT ST
(SR0981 SEG 0651/2992) 0660/0851

156378 FT

LTH AH 000100 BK 002992 156378 FT
LATROBE DERRY RD 7653/0000
(SR0981 SEG 0670/0000) INTER-AHD
DEPOT ST ET
(TWP)
LINCOLN AV
(SR0981 SEG 0660/0851) 0651/2992



0680/1760 LATROBE NEW ALEXANDRIA
(SR1052 SEG 0010/0000)

157608 FT 1 0 00480 0 00 0061+28
MFC BEGIN = C
LENGTH(AH 1760 BK 0710)
RAYMOND AV
(TWP)

0670/0490 1 0 00480 0 00 0061+28
156898 FT
DEPOT ST ET
(TWP)
NC LA TROBE DERRY RD

0670/0000
0660/0851
DEPOT ST ET
(TWP)

BORO AL
(BORO)
0660/0680
HIGHLAND AV
(BORO)
0660/0545
BORO AL
(BORO)
0660/0410
BRINKER AV
(BORO)
0660/0280
BORO AL
(BORO)
0660/0140
156047 FT

2 0 64235 0 00 0066+71
MAIN ST
(BORO)
NC LI
LINCOLN AV
LINCOLN AV
(BORO)
MFC BEGIN = C
0660/0000 LENGTH(AH 0851 BK 2734)

0650/2703 (AAR 004495+) #TRKS 00
GRANT AV

EXTRACT DATE: 12/28/2024 ROADWAY MANAGEMENT SYSTEM PAGE NUMBER: 313
PRINT DATE: 12/30/2024 SLD COUNTY/SR - ANNUAL PRINT COUNTY: WESTMORELAND

DIR: B TOTAL LEN: 48.889 MI. DIST: 12-5 SR: 981
LEFT MUN: LATROBE B RIGHT MUN: LATROBE B

TRUMAN AV (BORO)	0651/2465	==	0650/2675 (BORO)
RIDGE AV (BORO)	0651/2235	==	RIDGE AV (BORO)
HOKE ST (BORO)	0651/1900	==	0650/2205 (BORO)
ALEXANDRIA ST (BORO)	0651/1555	==	ALEXANDRIA ST (BORO)
LIGONIER ST (BORO)	0651/0905	==	LIGONIER ST (BORO)
JEFFERSON ST (BORO)	0651/0550	==	JEFFERSON ST (BORO)
TO SR 0981/0650 SH (CONN)	0651/0065	==	FROM SR 0981/0651 SH (CONN)
1 0 00480 0 00 0031+63 153386 FT		==	153313 FT
NC DEPOT ST			NC MA IN ST
NORTH AV (BORO)			NORTH AV (BORO)
MFC BEGIN = C LENGTH(AH 2992 BK 3189)	0651/0000	==	MFC BEGIN = C LENGTH(AH 2734 BK 3189)
			0650/0000
			0640/3165
			0640/2956
			0640/2800
			0640/2675
UNITY ST (SR1026 SEG 0130/3161)	0640/2300	==	0640/2300
BORO AL (BORO)	0640/1405	==	0640/1745
			0640/1405
			0640/1231
			0640/1211
			0640/1020
			0640/0730

ST CLAIR SUPPLY CO

EXTRACT DATE: 12/28/2024 ROADWAY MANAGEMENT SYSTEM PAGE NUMBER: 312
PRINT DATE: 12/30/2024 SLD COUNTY/SR - ANNUAL PRINT COUNTY: WESTMORELAND

DIR: B TOTAL LEN: 48.889 MI.
LEFT MUN: LATROBE B

DIST: 12-5 SR: 981
RIGHT MUN: LATROBE B

Left Side	Distance	Right Side	Distance
(PRDR)	0640/0670	0640/0670 (APRA) ST CLAIR SUPPLY	
		0640/0606 (AAR 960364Y) #TRKS 01	
	150197 FT	BORO AL	
		0640/0030 (BORO)	
		150124 FT 1 0 00480 0 00 0000+00	
		LATROBE	
		UNITY T	
		5 0640/0000 LENGTH(AH 3189 BK 1889)	
		LLOYD AV EX	
		0630/1725 (T827)	
BORO AL	0630/1365		
(BORO)			
		0630/0739 BMS EN 64/0981/0630/0690	
		0 0 00000 0 00 0000+00	
		MONASTERY RN	
		0630/0690 BMSBG 64/0981/0630/0690	
		148235 FT	
2 0 64151 0 00 0260+18 148308 FT		5 0630/0000 LENGTH(AH 1889 BK 2519)	
DEVEREUX DR	0630/0000	IND ST	
(T400)		0620/2375 (T896)	
	145789 FT	145716 FT 2 0 64151 0 00 0236+09	
		MONASTERY DR	
		(CNTY)	
		5 0620/0000 LENGTH(AH 2519 BK 3375)	
		0610/1864 COLLEGE DR	
		(T804)	
		0610/1524 LIBERTY LN	
		(TWP)	
CAMBELL RD	0610/1099		
(T827)			
		0610/0924 TERRY WY	
		(T646)	
	142414 FT	142341 FT 2 0 64151 0 00 0202+53	
		MFC BEGIN = C	

EXTRACT DATE: 12/28/2024 ROADWAY MANAGEMENT SYSTEM PAGE NUMBER: 311
PRINT DATE: 12/30/2024 SLD COUNTY/SR - ANNUAL PRINT COUNTY: WESTMORELAND

DIR: B TOTAL LEN: 48.889 MI. DIST: 12-5 SR: 981
LEFT MUN: UNITY T RIGHT MUN: UNITY T

OLD ROUTE 981 RD
(T968)
TO 0030/0417 SH
(CONN)

0601/1525
0601/1425

LINCOLN HW
(SR0030 SEG 0481/0000)
(SR0030 SEG 0480/0000)

0601/1210

FROM 0030/0470 SH
(CONN)

0601/0980

0 0 00000 0 00 0000+00 140439 FT
NC LLOYD AV
ARNOLD PALMER DR
(T950)

MFC BEGIN = C
LENGTH(AH 1975 BK 3629) 0601/0000

FOR SR 0981N TO 0981S
(CONN)
SR 981 - SR 2027

0610/0000 LENGTH(AH 3375 BK 1990)

LC FROM T709
(CONN)

MISSION RD
(T709)
FROM 0030/0481 SH
(CONN)

LINCOLN HW
(SR0030 SEG 0480/0000)
(SR0030 SEG 0481/0000)

0600/1420
0600/1375

TO 0030/0480 SH
(CONN)

140351 FT 2 0 64151 0 00 0183+84
NC LL OYD AV
ARNOLD PALMER DR
(T950)

MFC BEGIN = C
LENGTH(AH 1990 BK 3629) 0600/0000

136722 FT 2 0 64151 0 00 0146+47
NC TECHNOLOGY WY
0590/0000 LENGTH(AH 3629 BK 1051)

135671 FT 0 0 00000 0 00 0000+00
MFC BEGIN = C
0586/0000 LENGTH(AH 1051 BK 0405)

FOR SR 0981N TO 0981S
(CONN)
SR 981 - SR 2027

[illegible]

EXTRACT DATE: 12/28/2024 ROADWAY MANAGEMENT SYSTEM PAGE NUMBER: 309
PRINT DATE: 12/30/2024 SLD COUNTY/SR - ANNUAL PRINT COUNTY: WESTMORELAND

DIR: B TOTAL LEN: 48.889 MI. DIST: 12-5 SR: 981
LEFT MUN: UNITY T RIGHT MUN: UNITY T

	127108 FT			127023 FT 1 0 00976 0 00 0104+88 5 0550/0000 LENGTH(AH 1870 BK 3065)
1 0 00976 0 00 0074+23 124043 FT SCHUMUCHERS RD (T874)	0540/0000	==		123958 FT 5 0540/0000 LENGTH(AH 3065 BK 1264)
	122779 FT			122694 FT 1 0 00976 0 00 0061+58 KEMERER RD (T577)
WEATHERTON RD (T840)	0520/2230	==	==	5 0530/0000 LENGTH(AH 1264 BK 2545)
TRIANGLE RD (T582)	0520/1120	==		
1 0 00976 0 00 0034+00 120234 FT TRIANGLE RD (T582)	0520/0000	==	<==	0520/0389 120149 FT B SEWICKLEY STRUCTURE LENGTH 11 FT BMSID 64/0981/0520/0389 5 0520/0000 LENGTH(AH 2545 BK 3598)
JAY ST (T616)	0510/1125	==	==	0510/1230 PHILLIPS RD (T583)
		==	==	0510/0960 REAGAN ST (T610) SACHS ST

EXTRACT DATE: 12/28/2024 ROADWAY MANAGEMENT SYSTEM PAGE NUMBER: 308
PRINT DATE: 12/30/2024 SLD COUNTY/SR - ANNUAL PRINT COUNTY: WESTMORELAND

DIR: B TOTAL LEN: 48.889 MI. DIST: 12-5 SR: 981
LEFT MUN: UNITY T RIGHT MUN: UNITY T

116636 FT
MARGUERITE RD
(SR2019 SEG 0010/0000)
MAIN ST
(SR0130 SEG 0472/0000) 0500/2371

114265 FT
TRAUGER RD
(T571) 0490/0410
112199 FT

0510/0680 (T611)
MORNINGSIDE DR
0510/0390 (T584)
FOR SR 0130 AND 0981
0510/0260 (CONN)
116551 FT 1 0 00976 0 00 0000+00
LYCIPPUS RD
(SR0130 SEG 0482/0000)
NC PL EASANT UNITY RD
INTER-BK MAIN ST
(SR0130 SEG 0482/0000)
5 0510/0000 LTH AH 003598 BK 002561
116551 FT
7502/0000 LTH AH 002561 BK 002371
INTER-AHD MAIN ST
(SR0130 SEG 0472/0000)
0500/2371 POSEY PATCH LN
0500/2170 (PRDR)
COSTELLO RD
0500/1660 (TB32)
COSTELLO RD
0500/1235 (TB32)
114180 FT 2 0 64129 0 00 0020+66
5 0500/0000 LENGTH(AH 2371 BK 2066)
112114 FT 2 0 64129 0 00 0000+00
BINGHAM RD
(T581)
UNITY
5 0490/0000 MOUNT PLEASANT T
LENGTH(AH 2066 BK 3039)
SEWICKLEY CK
STRUCTURE LENGTH 13 FT
0480/2361 BMSID 64/0981/0480/2361
DUTCH HILL RD
0480/2280 (TB24)

EXTRACT DATE: 12/28/2024 ROADWAY MANAGEMENT SYSTEM PAGE NUMBER: 307
PRINT DATE: 12/30/2024 SLD COUNTY/SR - ANNUAL PRINT COUNTY: WESTMORELAND

DIR: B TOTAL LEN: 48.889 MI. DIST: 12-5 SR: 981
LEFT MUN: MOUNT PLEASANT T RIGHT MUN: MOUNT PLEASANT T

POLLINS RD
(T830)

109160 FT

0470/2115

2 0 64200 0 01 0112+23
FAIRGROUND RD
(T565)

106810 FT

0470/0000

UNITED CALUMET RD
(CNTY)

104080 FT

0450/1485

MAGNOLIA DR
(T901)

0450/0190
102192 FT

109075 FT 2 0 64200 0 01 0135+84
0480/0000 LENGTH(AH 3039 BK 2350)

0470/0370 BAKER RD
106725 FT (T557)

0470/0000 LENGTH(AH 2350 BK 2730)

103995 FT 2 0 64200 0 01 0084+74
NC CA LUMET PLEASANT UNITY RD
0460/0000 LENGTH(AH 2730 BK 1888)
KROMER RD
0450/1485 (TWP)

0450/0755 STANS CHURCH RD
(CNTY)

102107 FT 2 0 64200 0 01 0066+50
THOMAS ST
(T825)
0450/0000 LENGTH(AH 1888 BK 1595)
0440/1089 BMSBN 64/0981/0440/1036
2 0 64200 0 01 0060+71
WELTY RUN
0440/1036 BMSBG 64/0981/0440/1036
NICK ST
0440/0850 (T490)

0440/0100 PINE ST
(T584)
100512 FT 2 0 64200 0 01 0050+31
VILLAGE: CALUMET
NC PO PLAR ST
WINDY HILL RD

EXTRACT DATE: 12/28/2024 ROADWAY MANAGEMENT SYSTEM PAGE NUMBER: 306
PRINT DATE: 12/30/2024 SLD COUNTY/SR - ANNUAL PRINT COUNTY: WESTMORELAND

DIR: B TOTAL LEN: 48.889 MI. DIST: 12-5 SR: 981
LEFT MUN: MOUNT PLEASANT T RIGHT MUN: MOUNT PLEASANT T

JASMINE LN
(PRDR)

0434/2005

== 0440/0000 (TWP)
S LENGTH(AH 1595 BK 2154)

== 0434/1935 DAY LILLY DR
(TWP)
== 0434/1800 981 EXT 2
(SR2981 SEG 0430/0288)

098443 FT

098358 FT 0 0 00000 0 00 0000+00
MFC BEGIN = C
S 0434/0000 LENGTH(AH 2154 BK 0395)

FOR SR 981N TO 981S

(CONN)

NORVELT - PA-981

(TWP)

NORVELT - PA-981

(TWP)

MOUNT PLEASANT RD

(SR2021 SEG 0048/0000)

0425/0365

0425/0295

MOUNT PLEASANT RD

(SR2021 SEG 0049/0000)

NORVELT - PA-981

(TWP)

0425/0245

NORVELT - PA-981

(TWP)

HECLA RD

(SR2007 SEG 0095/0125)

0425/0195

FOR SR 981N TO 981S

(CONN)

NORVELT - PA-981

(TWP)

0424/0290

NORVELT - PA-981

(TWP)

KECKSBURG RD

0424/0220 (SR2021 SEG 0044/0125)

KECKSBURG RD

(SR2021 SEG 0045/0125)

EXTRACT DATE: 12/28/2024 ROADWAY MANAGEMENT SYSTEM PAGE NUMBER: 305
PRINT DATE: 12/30/2024 SLD COUNTY/SR - ANNUAL PRINT COUNTY: WESTMORELAND

DIR: B TOTAL LEN: 48.889 MI. DIST: 12-5 SR: 981
LEFT MUN: MOUNT PLEASANT T RIGHT MUN: MOUNT PLEASANT T

HECLA RD
(SR2007 SEG 0094/0125)
NORVELT - PA-981
(TWP)
FOR SR 981S TO 981N
(CONN)
NORVELT - PA-981
(TWP)

0425/0145

0425/0115

0 0 00000 0 00 0000+00 097968 FT
MFC BEGIN = C
LENGTH(AH 0475 BK 3440) 0425/0000

0424/0160 NORVELT - PA-981
(TWP)

NORVELT - PA-981
(TWP)
FOR SR 981S TO 981N
(CONN)
0 0 00000 0 00 0000+00
MFC BEGIN = C
LENGTH(AH 0395 BK 3440)

0414/2084 BMS EN 64/0981/0414/2068
0 0 00000 0 00 0000+00
HURST RUN
0414/2068 BMSBG 64/0981/0414/2068
HARMONY HILL RD
0414/1535 (TWP)
WALTONS LN
0414/1490 (TWP)

094528 FT

094523 FT 0 0 00000 0 00 0000+00
SR 981 - EXT 1
(TWP)
SR 981 EXT 1
(SR2081 SEG 0010/0515)
LENGTH(AH 3440 BK 3500)

EXTRACT DATE: 12/28/2024 ROADWAY MANAGEMENT SYSTEM PAGE NUMBER: 304
PRINT DATE: 12/30/2024 SLD COUNTY/SR - ANNUAL PRINT COUNTY: WESTMORELAND

DIR: B TOTAL LEN: 48.889 MI. DIST: 12-5 SR: 981
LEFT MUN: MOUNT PLEASANT T RIGHT MUN: MOUNT PLEASANT T

JAXON LN
(TWP)

091028 FT

091023 FT 0 0 00000 0 00 0000+00

BOYER RD

(TWP)

5 0404/0000 LENGTH(AH 3500 BK 1850)

0394/1493 BMSBN 64/0981/0394/1392

0 0 00000 0 00 0000+00

BOYER RUN

0394/1392 BMSBG 64/0981/0394/1392

089178 FT

089173 FT 0 0 00000 0 00 0000+00

CARPENTERTOWN RD

(TWP)

5 0394/0000 LENGTH(AH 1850 BK 2175)

0384/0130
087003 FT

086998 FT 0 0 00000 0 00 0000+00

5 0384/0000 LENGTH(AH 2175 BK 2065)

0374/1785 FIEDORS GROVE RD
(T770)

084938 FT

084933 FT 0 0 00000 0 00 0000+00

MFC BEGIN = C

5 0374/0000 LENGTH(AH 2065 BK 0400)

EXTRACT DATE: 12/28/2024 ROADWAY MANAGEMENT SYSTEM PAGE NUMBER: 303
PRINT DATE: 12/30/2024 SLD COUNTY/SR - ANNUAL PRINT COUNTY: WESTMORELAND

DIR: B TOTAL LEN: 48.889 MI. DIST: 12-5 SR: 981
LEFT MUN: MOUNT PLEASANT T RIGHT MUN: MOUNT PLEASANT T

FOR SR 0981N TO 0981S
(CONN)
MOUNT PLEASANT - PA-981
(TWP)
MOUNT PLEASANT - PA-981
(TWP)
HECLA RD
(SR2007 SEG 0036/0000) 0365/0265
HECLA RD
(SR2007 SEG 0037/0000) 0365/0220
MOUNT PLEASANT - PA-981
(TWP) 0365/0165
MOUNT PLEASANT - PA-981
(TWP)
FOR SR 0981S TO 0981N
(CONN) 0365/0110
0 0 00000 0 00 0000+00 084538 FT
MFC BEGIN = C
LENGTH(AH 0400 BK 2810) 0365/0000

0 0 00000 0 00 0000+00 081728 FT
SHANNON DR
(TWP) 0354/0000

RUMBERG LN
(TWP) 0344/1110

FOR SR 0981N TO 0981S
(CONN)
MOUNT PLEASANT - PA-981
(TWP)
MOUNT PLEASANT - PA-981
(TWP)
STATE ST
(SR2007 SEG 0032/0100) 0364/0270
STATE ST
(SR2007 SEG 0033/0100) 0364/0205
MOUNT PLEASANT - PA-981
(TWP) 0364/0160
MOUNT PLEASANT - PA-981
(TWP)
FOR SR 0981S TO 0981N
(CONN) 0364/0110
0 0 00000 0 00 0000+00 084533 FT
MFC BEGIN = C
LENGTH(AH 0400 BK 2810) 0364/0000

081723 FT CHERRY BLOSSOM DR
(TWP)
0354/0000 LENGTH(AH 2810 BK 2565)

0344/1000 FIRST ST
(TWP)

EXTRACT DATE: 12/28/2024 ROADWAY MANAGEMENT SYSTEM PAGE NUMBER: 302
PRINT DATE: 12/30/2024 SLD COUNTY/SR - ANNUAL PRINT COUNTY: WESTMORELAND

DIR: B TOTAL LEN: 48.889 MI. DIST: 12-5 SR: 981
LEFT MUN: MOUNT PLEASANT T RIGHT MUN: MOUNT PLEASANT T

TO 0819/0160 SH
(CONN)

0344/0050
079163 FT

079158 FT 0 0 00000 0 00 0000+00
MFC BEGIN = C
0344/0000 LENGTH(AH 2565 BK 0125)

OTHER
OVERPASS IS RR X-ING 0339/0100
0 0 00000 0 00 0000+00 079038 FT
PA-819
(SR0819 SEG 0154/0270)
MOUNT PLEASANT - PA-819
(TWP)

PA-819
(SR0819 SEG 0154/0270)
LTH AH 000125 BK 000100 0339/0000
079038 FT
LTH AH 000100 BK 000115 7337/0000
(SR0819 SEG 0155/0195)
MOUNT PLEASANT - PA-819
(TWP)

PA-819
(SR0819 SEG 0155/0195) 0335/0115

0 0 00000 0 00 0000+00 078923 FT
NC PA-981
MFC BEGIN = C
LENGTH(AH 0115 BK 1805) 0335/0000

DOGWOOD LN
(PRDR) 0330/0880
PIN OAK DR 0330/0515
(TWP)
BRADDOCK AV 0330/0055
(T401) 077118 FT

OTHER
OVERPASS IS RR X-ING
0 0 00000 0 00 0000+00
PA-819
(SR0819 SEG 0154/0225)
MOUNT PLEASANT - PA-819
(TWP)

PA-819
(SR0819 SEG 0154/0225)
LTH AH 000125 BK 000100
LTH AH 000100 BK 000110
7336/0000

INTER-AHD PA-819
(SR0819 SEG 0155/0145)
MT PLEASANT - PA-819
(TWP)
PA-819
(SR0819 SEG 0155/0145)
0 0 00000 0 00 0000+00
NC PA-981
MFC BEGIN = C
0334/0000 LENGTH(AH 0110 BK 1805)

077118 FT 2 0 64199 0 00 0041+57
SHADY ST
(TWP)

DIR: B TOTAL LEN: 48.889 MI. DIST: 12-5 SR: 981
LEFT MUN: MOUNT PLEASANT T RIGHT MUN: MOUNT PLEASANT T

EXTRACT DATE: 12/28/2024 ROADWAY MANAGEMENT SYSTEM PAGE NUMBER: 300
PRINT DATE: 12/30/2024 SLD COUNTY/SR - ANNUAL PRINT COUNTY: WESTMORELAND

DIR: B TOTAL LEN: 48.889 MI.
LEFT MUN: MOUNT PLEASANT B

DIST: 12-5 SR: 981
RIGHT MUN: MOUNT PLEASANT B

WASHINGTON ST
(BORO) 0300/1155
BORO AL
(BORO) 0300/0975
BORO AL
(BORO) 0300/0765

BERANEK WY
(BORO) 0300/0425

2 0 64128 0 01 0105+75 071463 FT
BORO AL
(BORO) 0300/0000

VALLEY KITCHEN RD
(T515) 0290/0505
068373 FT

065427 FT

ROY SMITH RD
(T389) 0270/1270

WASHINGTON ST
(BORO) 0300/1155
KRAISINGER WY
(BORO) 0300/0975
BORO AL
(BORO) 0300/0765
BORO AL
(BORO) 0300/0565

MOUNT PLEASANT
EAST HUNTINGDON T
0300/0283
071463 FT

5 0300/0000 LENGTH(AH 1501 BK 3090)

0290/2380
RESERVOIR ST
(T397)

0290/1473 BMSBN 64/0981/0290/1316
2 0 64128 0 00 0087+76
SR 0119

0290/1316 BMSBG 64/0981/0290/1316
0290/0863 BMSBN 64/0981/0290/0808
2 0 64128 0 00 0082+76

0290/0808 SHERRICK RUN
BMSBG 64/0981/0290/0808

068373 FT 2 0 64128 0 00 0074+85
NC MOOREWOOD ST

5 0290/0000 LENGTH(AH 3090 BK 2946)

065427 FT 2 0 64128 0 00 0045+39
FENTON RD
(T742)

5 0280/0000 LENGTH(AH 2946 BK 1916)

EXTRACT DATE: 12/28/2024 ROADWAY MANAGEMENT SYSTEM PAGE NUMBER: 299
PRINT DATE: 12/30/2024 SLD COUNTY/SR - ANNUAL PRINT COUNTY: WESTMORELAND

DIR: B TOTAL LEN: 48.889 MI. DIST: 12-5 SR: 981
LEFT MUN: EAST HUNTINGDON T RIGHT MUN: EAST HUNTINGDON T

	063511 FT	==	0270/0305 (PRDR)	KRING LN
		==	063511 FT	2 0 64128 0 00 0027+10
		==	5 0270/0000	EAST HUNTINGDON RD (PRDR)
				LENGTH(AH 1916 BK 2710)
		==	0260/1250 (PRDR)	K AND E LN
ALVERTON RD (T740)	0260/0685	+++++	0260/0779	(AAR 505409C) #TRKS 01
		==	0260/0685	STONE RD (T741)
		==	0260/0330	TOWNSHIP AL (TWP)
		==	0260/0055	SUB STATION RD (T740)
2 0 64128 0 00 0000+00	060801 FT		060801 FT	
RUFFSDALE RD (SR3089 SEG 0050/0000)	0260/0000	==	5 0260/0000	NC ALVERTON MT PLEASANT RD
				LENGTH(AH 2710 BK 1500)
	059301 FT		059301 FT	1 0 00117 0 01 0163+32
		==	5 0250/0000	WATER ST (SR3089 SEG 0040/3775)
				LENGTH(AH 1500 BK 2085)
SIKORA LN (PRDR)	0240/0875	==		
SPORTSMAN RD (T777)	0240/0180	==		
	057216 FT	==	0240/0165 (T777)	SPORTSMAN RD
			057216 FT	2 0 64003 0 00 0073+60
				VILLAGE: ALVERTON
				STAUFFER RUN
				STRUCTURE LENGTH 11 FT
		X	5 0240/0000	BMSID 64/0981/0240/0000
		X		LENGTH(AH 2085 BK 3136)

EXTRACT DATE: 12/28/2024 ROADWAY MANAGEMENT SYSTEM PAGE NUMBER: 298
PRINT DATE: 12/30/2024 SLD COUNTY/SR - ANNUAL PRINT COUNTY: WESTMORELAND

DIR: B TOTAL LEN: 48.889 MI. DIST: 12-5 SR: 981
LEFT MUN: EAST HUNTINGDON T RIGHT MUN: EAST HUNTINGDON T

2 0 64003 0 00 0042+16 054080 FT
ZION CHURCH RD
(T670) 0230/0000

== ==

054080 FT HIXON KINTIGH RD
(T670)
5 0230/0000 LENGTH(AH 3136 BK 1994)

2 0 64003 0 00 0020+33 052086 FT
JOE MOORE RD
(T672) 0220/0000

==

052086 FT
5 0220/0000 LENGTH(AH 1994 BK 2239)

CRESSMAN LN
(PRDR) 0210/0800
049847 FT

==

049847 FT 2 0 64003 0 00 0000+00
HOMESTEAD AV
(SR3083 SEG 0050/2468)
NC SM ITHTON ALVERTON RD
5 0210/0000 LENGTH(AH 2239 BK 0903)

2 0 64115 0 00 0097+03 048944 FT
RANKIN RD
(T676) 0200/0000

==

048944 FT
5 0200/0000 LENGTH(AH 0903 BK 2975)

045969 FT

==

0190/0016 BMS EN 64/0981/0190/0000
045969 FT 2 0 64115 0 00 0067+09
MEADOW RUN
BMSBG 64/0981/0190/0000
5 0190/0000 LENGTH(AH 2975 BK 2339)

BUTTERMORE RD
(SR3073 SEG 0070/0000) 0180/1560
HODGE RD
(T510) 0180/0985

==

==

WESLEY CHAPEL RD

EXTRACT DATE: 12/28/2024 ROADWAY MANAGEMENT SYSTEM PAGE NUMBER: 297
PRINT DATE: 12/30/2024 SLD COUNTY/SR - ANNUAL PRINT COUNTY: WESTMORELAND

DIR: B TOTAL LEN: 48.889 MI.
LEFT MUN: EAST HUNTINGDON T

DIST: 12-5 SR: 981
RIGHT MUN: EAST HUNTINGDON T

MANNS RD
(T362)

043630 FT

0180/0495 (SR3073 SEG 0060/1801)
043630 FT 2 0 64115 0 00 0041+25
STOREY FRYE RD

5 0180/0000 LENGTH(AH 2339 BK 2237)

0170/1466 EAST HUNTINGDON
SOUTH HUNTINGDON T

0170/0565
041393 FT

041393 FT 1 0 00991 0 00 0308+51
VILLAGE: REAGANTOWN

5 0170/0000 LENGTH(AH 2237 BK 2846)

038547 FT

038547 FT 1 0 00991 0 00 0280+05
TRAYOR RD
(T308)

5 0160/0000 LENGTH(AH 2846 BK 1606)

1 0 00991 0 00 0264+06 036941 FT
ROLLING HILLS RD
(SR3037 SEG 0050/0000) 0150/0000

036941 FT

5 0150/0000 LENGTH(AH 1606 BK 2961)
BOY SCOUT CAMP RD

0140/2750 (T676)
STATE HILL RD

0140/2500 (T377)

033980 FT

033980 FT 1 0 00991 0 00 0234+55
5 0140/0000 LENGTH(AH 2961 BK 2623)

EXTRACT DATE: 12/28/2024 ROADWAY MANAGEMENT SYSTEM PAGE NUMBER: 296
PRINT DATE: 12/30/2024 SLD COUNTY/SR - ANNUAL PRINT COUNTY: WESTMORELAND

DIR: B TOTAL LEN: 48.889 MI. DIST: 12-5 SR: 981
LEFT MUN: SOUTH HUNTINGDON T RIGHT MUN: SOUTH HUNTINGDON T

1 0 00991 0 00 0208+32 031357 FT
KELLY RD
(T379) 0130/0000

COMMER RD
(T385) 0120/1475

029369 FT
EICHAR LN
(PRDR) 0110/1680

PETERSON RD
(T376) 0110/0750
LC TO/FROM T376 RD
(CONN) 0110/0580
027106 FT

FILER WY
(TWP) 0100/2190

MENDON RD
(SR3035 SEG 0040/0000) 0100/0840
024383 FT

031357 FT

5 0130/0000 LENGTH(AH 2623 BK 1988)
0120/1500 BMSSEN 64/0981/0120/1478
0 0 00000 0 00 0000+00
B BARREN RUN
0120/1478 BMSBG 64/0981/0120/1478

029369 FT 1 0 00991 0 00 0188+44
5 0120/0000 LENGTH(AH 1988 BK 2263)

0110/0024 BMSSEN 64/0981/0110/0000
027106 FT 1 0 00991 0 00 0165+81
B BARRON RUN
BMSBG 64/0981/0110/0000
5 0110/0000 LENGTH(AH 2263 BK 2723)

STATE HILL RD
0100/1440 (T377)
0100/1002 BMSSEN 64/0981/0100/0967
0 0 00000 0 00 0000+00
BARREN RUN
0100/0967 BMSBG 64/0981/0100/0967

024383 FT 1 0 00991 0 00 0138+50
NC SCOTTDALE SMITHTON RD
JACOBS CREEK RD
(SR3035 SEG 0030/2086)
5 0100/0000 LENGTH(AH 2723 BK 2615)

EXTRACT DATE: 12/28/2024 ROADWAY MANAGEMENT SYSTEM PAGE NUMBER: 295
PRINT DATE: 12/30/2024 SLD COUNTY/SR - ANNUAL PRINT COUNTY: WESTMORELAND

DIR: B TOTAL LEN: 48.889 MI. DIST: 12-5 SR: 981
LEFT MUN: SOUTH HUNTINGDON T RIGHT MUN: SOUTH HUNTINGDON T

TIETZE RD
(T388)

0090/1255 ==

021768 FT

021768 FT 1 0 00991 0 00 0112+33
S 0090/0000 LENGTH(AH 2615 BK 3175)

018593 FT

0080/0630 STAHL RD
(SR3033 SEG 0050/2716)

018593 FT 1 0 00991 0 00 0080+94
S 0080/0000 LENGTH(AH 3175 BK 3800)

1 0 00991 0 00 0042+43 014793 FT
SAGER RD
(T361)

0070/0000 ==

013565 FT

014793 FT

NC SM ITHTON RD
S 0070/0000 LENGTH(AH 3800 BK 1228)
0060/1196 BMSID 64/0981/0060/1180
0 0 00000 0 00 0000+00
YOUGH TRIB
0060/1180 BMSBG 64/0981/0060/1180
RETAINING WALL END
0060/0911 BMSID 64/0981/0060/0454
RETAINING WALL BEGIN
0060/0454 BMSID 64/0981/0060/0454
013565 FT 1 0 00991 0 00 0024+31
S 0060/0000 LENGTH(AH 1228 BK 2431)
RETAINING WALL END
0050/2431 BMSID 64/0981/0050/2125
RETAINING WALL BEGIN
0050/2125 BMSID 64/0981/0050/2125

RETAINING WALL END

EXTRACT DATE: 12/28/2024 ROADWAY MANAGEMENT SYSTEM PAGE NUMBER: 294
PRINT DATE: 12/30/2024 SLD COUNTY/SR - ANNUAL PRINT COUNTY: WESTMORELAND

DIR: B TOTAL LEN: 48.889 MI. DIST: 12-5 SR: 981
LEFT MUN: SOUTH HUNTINGDON T RIGHT MUN: SOUTH HUNTINGDON T

FITZ HENERY RD
(SR3031 SEG 0010/0000) 0050/0640

011134 FT

010534 FT

009640 FT

MULE STABLE RD
(T372)
SKYLINE DR
(T373)

0030/3130

0030/3090

0050/1496 BMSID 64/0981/0050/1104
RETAINING WALL END
0050/1413 BMSID 64/0981/0050/1086
RETAINING WALL END
0050/1412 BMSID 64/0981/0050/1073
RETAINING WALL BEGIN
0050/1104 BMSID 64/0981/0050/1104
RETAINING WALL BEGIN
0050/1086 BMSID 64/0981/0050/1086
RETAINING WALL BEGIN
0050/1073 BMSID 64/0981/0050/1073

011134 FT 1 0 00991 0 00 0006+75

FORT ST
(BORO)
SOUTH HUNTINGDON
SMITHTON B

0050/0000 LENGTH(AH 2431 BK 0600)
SMITHFIELD ST

0044/0295 (BORO)
010534 FT 1 0 00991 0 00 0000+00

PEER ST
(BORO)
NC SE SECOND ST

0044/0000 (SR3029 SEG 0050/2426)
LENGTH(AH 0600 BK 0894)
BORO AL

0040/0730 (BORO)
FIRST ST

0040/0585 (BORO)
BORO AL

0040/0475 (BORO)
CENTER ST

0040/0320 (BORO)
SMITHTON

0040/0032 SOUTH HUNTINGDON T
009640 FT 2 0 64144 3 01 0093+46

NC PEER ST
BARREN RUN

0040/0000 STRUCTURE LENGTH 25 FT
BMSID 64/0981/0040/0000
LENGTH(AH 0894 BK 3204)

0030/2816 (AAR 145471S)#TRKS 02

EXTRACT DATE: 12/28/2024 ROADWAY MANAGEMENT SYSTEM PAGE NUMBER: 293
PRINT DATE: 12/30/2024 SLD COUNTY/SR - ANNUAL PRINT COUNTY: WESTMORELAND

DIR: B TOTAL LEN: 48.889 MI.
LEFT MUN: SOUTH HUNTINGDON T

DIST: 12-5 SR: 981
RIGHT MUN: SOUTH HUNTINGDON T

SMITHTON BEACH RD
(TWP)

0030/1925

006436 FT

MCCLAIN RD
(TWP)

0020/2345

003251 FT

000000 FT

0030/2762 BMS EN 64/0981/0030/2042
SOUTH HUNTINGDON

0030/2307 ROSTRAVER T

0030/2076 RETAINING WALL END
BMSID 64/0981/0030/1979
2 0 64144 3 01 0081+63
YOUGH RIVER

0030/2042 BMSBG 64/0981/0030/2042

0030/1979 RETAINING WALL BEGIN
BMSID 64/0981/0030/1979

006436 FT 2 0 64144 3 01 0061+09

0030/0000 VILLAGE: SMITHTON
LENGTH(AH 3204 BK 3185)

0020/2345 VAN METER RD
(SR3027 SEG 0040/1747)

0020/1830 DONGILLI PARK LN
(PARK)

0020/1740 LC TO/FROM DONGILLI PK
(CONN)

003251 FT 2 0 64144 3 01 0032+51
0020/0000 LENGTH(AH 3185 BK 3251)

000000 FT 2 0 64144 3 00 0000+00

NC SMITHTON RD
PERRYOPOLIS SWEENEYS RD
(SR0051 SEG 0041/2255)
(SR0051 SEG 0040/2290)

0010/0000 MFC BEGIN = D
LENGTH(AH 3251 BK 0000)

EXTRACT DATE: 12/28/2024 ROADWAY MANAGEMENT SYSTEM PAGE NUMBER: 292
PRINT DATE: 12/30/2024 SLD COUNTY/SR - ANNUAL PRINT COUNTY: WESTMORELAND

DIR: N TOTAL LEN: 8.106 MI. DIST: 12-5 SR: 906
LEFT MUN: ROSTRAVER T RIGHT MUN: ROSTRAVER T

042798 FT

042352 FT AH-ALLEGHENY (02)
INTER-AHD MONONGAHELA RD
0180/3319 (SR0906 SEG 0010/0000)

039479 FT

0180/0990 HARRIOTT AV
(T435)

039033 FT 1 1 04009 0 01 0046+09
S 0180/0000 LENGTH(AH 3319 BK 2177)

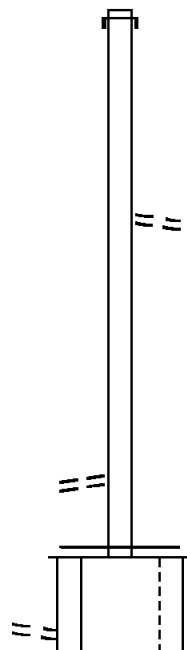
BARGEHR LN
(TWP)

0170/0305
037302 FT

036856 FT 1 1 04009 0 01 0026+54
MFC BEGIN = C
S 0170/0000 LENGTH(AH 2177 BK 2346)

BARGEHR LN
(TWP)
FOR 0906N AND 0906S

FOR 0906N AND 0906S



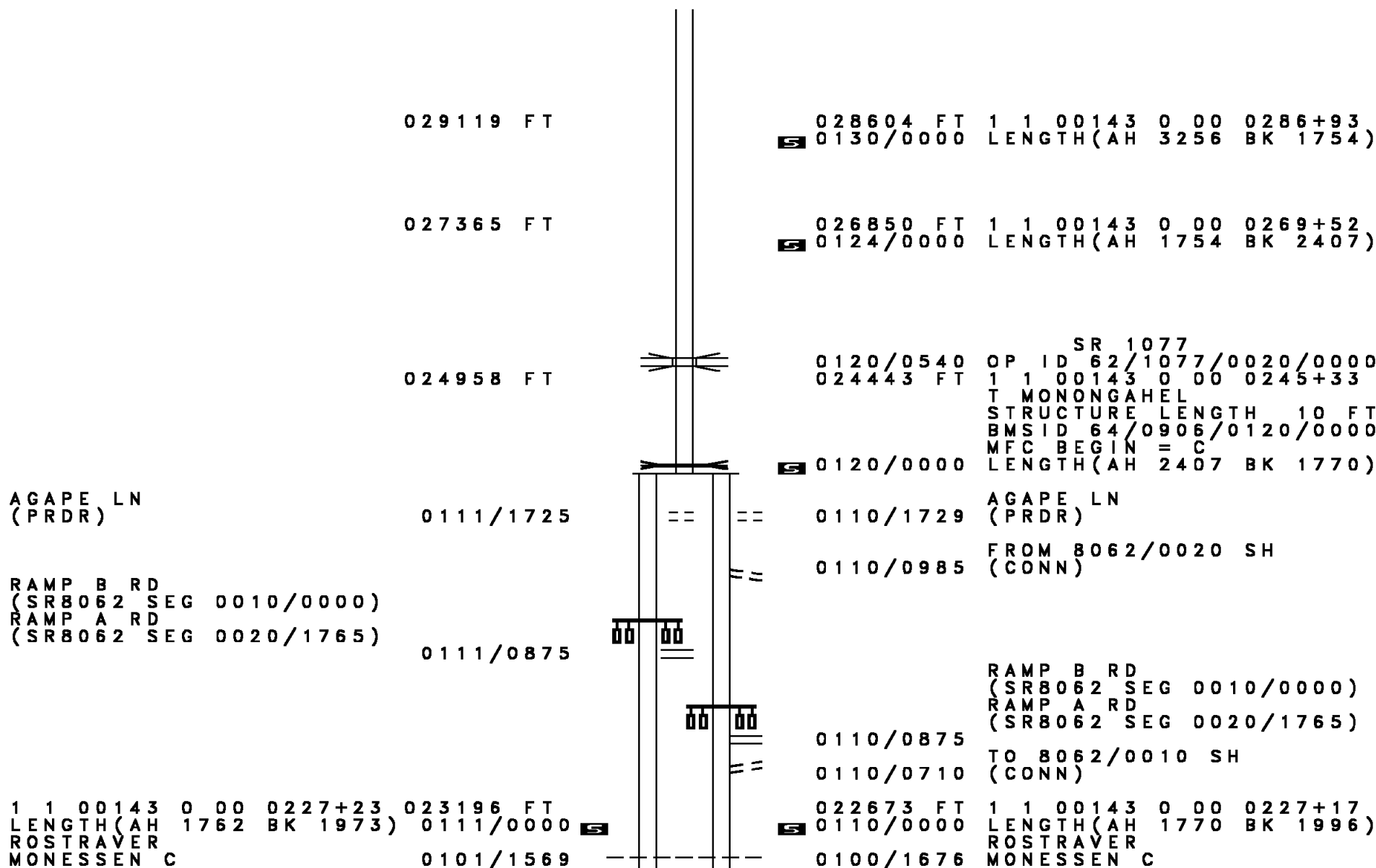
EXTRACT DATE: 12/28/2024 ROADWAY MANAGEMENT SYSTEM PAGE NUMBER: 291
PRINT DATE: 12/30/2024 SLD COUNTY/SR - ANNUAL PRINT COUNTY: WESTMORELAND

DIR: N TOTAL LEN: 8.106 MI. DIST: 12-5 SR: 906
LEFT MUN: ROSTRAVER T RIGHT MUN: ROSTRAVER T

(CONN)	0161/1970			0160/1960	(CONN)
DUNN ST				THIRD ST	
(TWP)	0161/1585	==		(T312)	
WALL ST				WALL ST	
(TWP)	0161/1345	==	===	(TWP)	
GILMER ST				GILMER ST	
(TWP)	0161/1105	==	===	(TWP)	
ROSE ST				ROSE ST	
(TWP)	0161/0860	==	===	(TWP)	
ADDISON ST				ADDISON ST	
(TWP)	0161/0630	==	===	(TWP)	
KLINE ST				KLINE ST	
(SR3019 SEG 0020/0000)	0161/0390			(SR3019 SEG 0020/0135)	
				FROM 3021/0011 SH	
W HOLLOW RUN				0160/0060	(CONN)
STRUCTURE LENGTH 12 FT					
BMSID 64/0906/0161/0059	0161/0059				
1 1 04009 2 00 0013+89	034932 FT			034510 FT	1 1 04009 0 00 0000+00
WEBSTER HOLLOW RD					WEBSTER HOLLOW RD
(SR3021 SEG 0011/0000)					(SR3021 SEG 0011/0155)
LENGTH(AH 2370 BK 1616)	0161/0000			0160/0000	LENGTH(AH 2346 BK 1700)
				0150/1667	BMSID 64/0906/0150/1645
					0 0 00000 0 00 0000+00
				0150/1645	WEBSTER HOLLOW RUN
					BMSBG 64/0906/0150/1645
				0150/1610	TO 3021/0030 SH
					(CONN)
MECHANICS ST				0150/1405	MECHANICS ST
(TWP)	0151/1400	==	===		(TWP)
PLEASANT AL					
(TWP)	0151/0850	==			
FOR SR 0906 AND 0906					
(CONN)	0151/0645			0150/0645	FOR SR 0906 AND 0906
					(CONN)
1 1 00143 2 00 0000+00	033316 FT			032810 FT	1 1 00143 0 00 0331+02
LENGTH(AH 1616 BK 0941)	0151/0000				VILLAGE: WEBSTER
				0150/0000	LENGTH(AH 1700 BK 0950)
1 1 00143 0 00 0311+36	032375 FT			031860 FT	1 1 00143 0 00 0311+36
TURKEY HOLLOW RD					TURKEY HOLLOW RD
(SR3015 SEG 0070/3475)					(SR3015 SEG 0070/3475)
MFC BEGIN = C					MFC BEGIN = C
LENGTH(AH 0941 BK 3256)	0141/0000			0140/0000	LENGTH(AH 0950 BK 3256)
				0130/2447	BMSID 64/0906/0130/2435
					1 1 00143 0 00 0311+24
				0130/2435	T MONONGAHEL
					BMSBG 64/0906/0130/2435

EXTRACT DATE: 12/28/2024 ROADWAY MANAGEMENT SYSTEM PAGE NUMBER: 290
PRINT DATE: 12/30/2024 SLD COUNTY/SR - ANNUAL PRINT COUNTY: WESTMORELAND

DIR: N TOTAL LEN: 8.106 MI. DIST: 12-5 SR: 906
LEFT MUN: ROSTRAVER T RIGHT MUN: ROSTRAVER T



EXTRACT DATE: 12/28/2024 ROADWAY MANAGEMENT SYSTEM PAGE NUMBER: 289
PRINT DATE: 12/30/2024 SLD COUNTY/SR - ANNUAL PRINT COUNTY: WESTMORELAND

DIR: N TOTAL LEN: 8.106 MI. DIST: 12-5 SR: 906
LEFT MUN: ROSTRAVER T RIGHT MUN: ROSTRAVER T

T MONONGAHEL STRUCTURE LENGTH 10 FT BMSID 64/0906/0100/1526	0101/1550		0100/1526	T MONONGAHEL STRUCTURE LENGTH 10 FT BMSID 64/0906/0100/1526
NC WEBSTER RD MONONGAHELA ST (CITY) TYROL BL (SR3003 SEG 0040/2490)	0101/1364		0100/1513 NC WEBSTER RD MONONGAHELA ST (CITY) TYROL BL (SR3003 SEG 0040/2490)	0100/1409
MANOWN ST (CITY)	0101/0836		0100/1330 TO 3003/0040 SH (CONN) MANOWN ST (CITY)	0100/0828
EASTGATE AV (CITY) 1 1 00143 0 00 0207+89 021223 FT	0101/0137		020677 FT 1 1 00143 0 00 0207+89	0100/0000
ONTARIO ST (CITY) LENGTH(AH 1973 BK 3238) RAMP RD (SR9105 SEG 0010/0216)	0101/0000		0100/0000 FROM PARENTE BL (CONN) NC EASTGATE AV PARENTE BL (CITY)	0090/2864
NC EASTGATE AV PARENTE BL (CITY) ONEIDA ST (CITY)	0091/2872 0091/2488		0090/2821 0090/2479	0090/2060
RIVER ST (CITY) FIRST ST (CITY) JOSH GIBSON WY (CITY) SECOND ST (CITY)	0091/2058 0091/1773 0091/1546		0090/1547	0090/1031
THIRD ST (CITY) FOURTH ST (CITY) 1 1 00143 1 01 0032+99 017985 FT	0091/1034 0091/0523		0090/1031 0090/0522 017508 FT	0090/0000
FIFTH ST (CITY) LENGTH(AH 3238 BK 3337)	0091/0000		0090/0000	0090/0000

EXTRACT DATE: 12/28/2024 ROADWAY MANAGEMENT SYSTEM PAGE NUMBER: 288
PRINT DATE: 12/30/2024 SLD COUNTY/SR - ANNUAL PRINT COUNTY: WESTMORELAND

DIR: N TOTAL LEN: 8.106 MI. DIST: 12-5 SR: 906
LEFT MUN: MONESSEN C RIGHT MUN: MONESSEN C

CITY AL (CITY)	0081/2958	=	0080/2177	CITY AL (CITY)
				SIXTH ST (CITY)
SIXTH ST (CITY)	0081/2825	==	0080/2052	SIXTH ST (CITY)
CITY AL (CITY)	0081/2692	=	0080/1919	CITY AL (CITY)
SEVENTH ST (CITY)	0081/2553	=	0080/1790	SEVENTH ST (CITY)
CITY AL (CITY)	0081/2413	=	0080/1660	CITY AL (CITY)
			0080/1508	EIGHTH ST (CITY)
EIGHTH ST (CITY)	0081/2250	==		
EIGHTH ST (CITY)	0081/2220	=		
CITY AL (CITY)	0081/2150	==		
CITY AL (CITY)	0081/1768	==		
			0080/0850	NINTH ST (CITY)
			0080/0566	NINTH ST (CITY)
TENTH ST (CITY)	0081/1170	=	0080/0474	TENTH ST (CITY)
LC TO TWELFTH ST (CONN)	0081/0415	==		
			014948 FT	1 1 00143 0 00 0151+29
				ACCESS RD
			0080/0000	(SR9407 SEG 0010/0355)
TWELFTH ST (CITY)				LENGTH(AH 2560 BK 3570)
NC DONNER AV				
ACCESS RD (SR9407 SEG 0020/0200)	0081/0186	==		
1 1 00143 1 00 0000+00	014648 FT	=		
ACCESS RD (SR9407 SEG 0010/0000)				
NC TWELFTH ST				
ACCESS RD (SR9407 SEG 0020/0035)				
LENGTH(AH 3337 BK 3245)	0081/0000	=	0070/3205	ACCESS RD (SR9407 SEG 0020/0000)

EXTRACT DATE: 12/28/2024 ROADWAY MANAGEMENT SYSTEM PAGE NUMBER: 287
PRINT DATE: 12/30/2024 SLD COUNTY/SR - ANNUAL PRINT COUNTY: WESTMORELAND

DIR: N TOTAL LEN: 8.106 MI. DIST: 12-5 SR: 906
LEFT MUN: MONESSEN C RIGHT MUN: MONESSEN C

SEVENTEENTH ST
(CITY)

SIGN: CANTILEVER 0071/0900
BMSID 64/0906/0071/0512 0071/0512
1 1 00143 0 00 0113+88 011403 FT
NC SCHOONMAKER AV
BRIDGE ST
(SR3006 SEG 0010/0129)

LENGTH(AH 3245 BK 1975) 0071/0000
FROM 3006/0010 SH
(CONN) 0061/1895
LOCK AND DAM FOUR RD
(GOVT) 0061/1730

LOCK AND DAM FOUR RD
(GOVT) 0061/1345

MONESSEN
ROSTRAVER T 0061/0087
1 1 00143 0 00 0101+14 009428 FT
MFC BEGIN = C
LENGTH(AH 1975 BK 1930) 0061/0000

007498 FT

005065 FT

SEVENTEENTH ST
(CITY)

0070/0865

011378 FT 1 1 00143 0 00 0113+88
NC SCHOONMAKER AV
BRIDGE ST
(SR3006 SEG 0010/0129)

0070/0000 LENGTH(AH 3570 BK 1955)

SIGN: CANTILEVER
0060/1590 BMSID 64/0906/0060/1590
0060/1303 LOCK AND DAM FOUR RD
(GOVT)

0060/0698 MONESSEN
ROSTRAVER T

009423 FT 1 1 00143 0 00 0101+14
MFC BEGIN = C
0060/0000 LENGTH(AH 1955 BK 1930)

007493 FT 1 1 00143 0 00 0074+87
0040/0000 LENGTH(AH 1930 BK 2433)

005060 FT 1 1 00143 0 00 0051+52
0030/0000 LENGTH(AH 2433 BK 2600)

EXTRACT DATE: 12/28/2024 ROADWAY MANAGEMENT SYSTEM PAGE NUMBER: 286
PRINT DATE: 12/30/2024 SLD COUNTY/SR - ANNUAL PRINT COUNTY: WESTMORELAND

DIR: N TOTAL LEN: 8.106 MI. DIST: 12-5 SR: 906
LEFT MUN: ROSTRAVER T RIGHT MUN: ROSTRAVER T

002465 FT

000990 FT

STATE RD
(SR3001 SEG 0010/0000) 0011/0635
NORFOLK SOUTHERN
OVERPASS IS RR X-ING 0011/0528
BMSSEN 64/0906/0010/0382 0011/0459
NORFOLK SOUTHERN
OVERPASS IS RR X-ING 0011/0408
1 1 00143 0 00 0000+00
UNKNOWN CREEK
BMSBG 64/0906/0010/0382 0011/0405

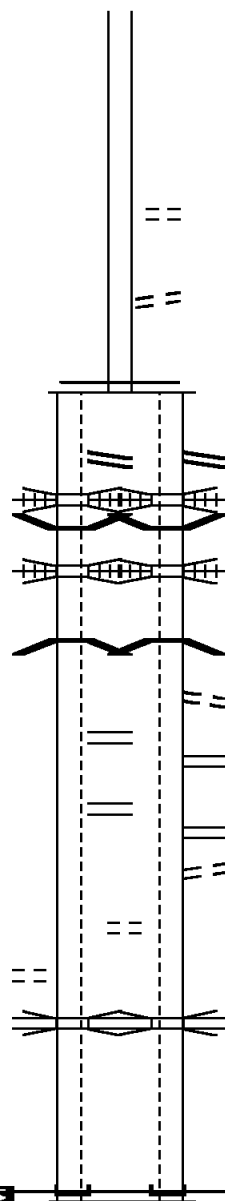
LOOP 1 RAMP RD
(SR8014 SEG 0502/1020) 0011/0221

LOOP 2 RAMP RD
(SR8014 SEG 0512/0000) 0011/0213

INDUSTRIAL CORP
(PRDR) 0011/0092

SR 0070
OP ID 62/0070/0400/1415 0011/0036

1 1 00143 0 00 0000+00 000000 FT
NC BELLE VERNON MONESSEN RD
MAIN ST INTER-BK
(SR0906 SEG 0070/0793)
MFC BEGIN = C
LENGTH(AH 0990 BK 0000) 0011/0000



002460 FT 1 1 00143 0 00 0024+62
IRONS ST
(TWP)
5 0024/0000 LENGTH(AH 2600 BK 1475)

0020/0475 GIBSON ST
000985 FT (TWP)
1 1 00143 0 00 0009+85
5 0020/0000 MFC BEGIN = C
LENGTH(AH 1475 BK 0985)

0010/0630 STATE RD
(SR3001 SEG 0010/0000)
NORFOLK SOUTHERN
0010/0535 OVERPASS IS RR X-ING
0010/0435 BMSSEN 64/0906/0010/0382
NORFOLK SOUTHERN
0010/0409 OVERPASS IS RR X-ING
1 1 00143 0 00 0004+03
UNKNOWN CREEK
0010/0381 BMSBG 64/0906/0010/0382
FROM 8014/0502 SH
0010/0318 (CONN)

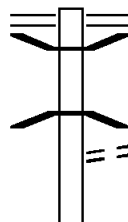
0010/0216 LOOP 1 RAMP RD
(SR8014 SEG 0502/1020)

0010/0208 LOOP 2 RAMP RD
(SR8014 SEG 0512/0000)
TO 8014/0512 SH
0010/0127 (CONN)
INDUSTRIAL CORP
0010/0110 (PRDR)

SR 0070
0010/0036 OP ID 62/0070/0400/1415
000000 FT 1 1 00143 0 00 0000+00
NC BELLE VERNON MONESSEN RD
INTER-BK MAIN ST
(SR0906 SEG 0070/0793)
MFC BEGIN = C
BK-FAYETTE (26)
5 0010/0000 LENGTH(AH 0985 BK 0000)

EXTRACT DATE: 12/28/2024 ROADWAY MANAGEMENT SYSTEM PAGE NUMBER: 285
PRINT DATE: 12/30/2024 SLD COUNTY/SR - ANNUAL PRINT COUNTY: WESTMORELAND
DIR: B TOTAL LEN: 38.992 MI. DIST: 12-5 SR: 819
LEFT MUN: WASHINGTON T RIGHT MUN: WASHINGTON T

205856 FT



205876 FT FIRST ST
0750/3812 (SR0066 SEG 0430/0000)
0750/3605 BMSBN 64/0819/0750/3521
2064021 000 0252+31
BEAVER RUN
0750/3521 BMSBG 64/0819/0750/3521
STEFANIAK DR
0750/3477 (TWP)

DIR: B TOTAL LEN: 38.992 MI. DIST: 12-5 SR: 819
LEFT MUN: WASHINGTON T RIGHT MUN: WASHINGTON T

EXTRACT DATE: 12/28/2024 ROADWAY MANAGEMENT SYSTEM PAGE NUMBER: 283
PRINT DATE: 12/30/2024 SLD COUNTY/SR - ANNUAL PRINT COUNTY: WESTMORELAND

DIR: B TOTAL LEN: 38.992 MI. DIST: 12-5 SR: 819
LEFT MUN: BELL T RIGHT MUN: BELL T

	191345 FT		191365 FT	2 0 64021 0 00 0145+04
				MILLSTONE RD
				(T804)
		==	==	5 0710/0000 LENGTH(AH 3397 BK 3236)
	188109 FT		188129 FT	2 0 64021 0 00 0112+74
				COAL HOLLOW RD
				(T961)
		==	==	5 0700/0000 LENGTH(AH 3236 BK 2656)
MUFFLEY HOLLOW RD				BELL POINT RD
(T806)	0690/0871	==	0690/1276	(TB11)
	185453 FT		185473 FT	2 0 64021 0 00 0086+42
				NC SR 0819 SH
			5 0690/0000	LENGTH(AH 2656 BK 2681)
	182772 FT		182792 FT	2 0 64021 0 00 0059+61
			5 0680/0000	LENGTH(AH 2681 BK 2883)
PENN DOT STOCKPILE #28				
(GOVT)	0670/1479	==		
PENN DOT STOCKPILE #28				
(GOVT)	0670/1169	==		
	179889 FT		179909 FT	2 0 64021 0 00 0030+78
			5 0670/0000	LENGTH(AH 2883 BK 3100)

EXTRACT DATE: 12/28/2024 ROADWAY MANAGEMENT SYSTEM PAGE NUMBER: 282
PRINT DATE: 12/30/2024 SLD COUNTY/SR - ANNUAL PRINT COUNTY: WESTMORELAND

DIR: B TOTAL LEN: 38.992 MI. DIST: 12-5 SR: 819
LEFT MUN: BELL T RIGHT MUN: BELL T

MCCREARY RD (T810)	0660/2423	==	==	0660/2423	BELL POINT RD (T811)
SCHULTHEIS DR (T811)	0660/1282	==			
	176789 FT			176809 FT	2 0 64021 0 00 0000+00 TINTOWN RD (SR0981 SEG 1080/2152)
			==	5 0660/0000	NC BELL POINT RD LENGTH(AH 3100 BK 1627)
					B WOLFORD RN STRUCTURE LENGTH 12 FT BMSID 64/0819/0650/0394
	175162 FT		<--	5 0650/0000	175182 FT 2 0 64261 0 00 0034+89 LENGTH(AH 1627 BK 3545)
MCCREARY RD (T810)	0640/2065	==	==		
CARNAHAN RD (T979)	0640/0059 171617 FT	==		171637 FT	2 0 64261 0 00 0000+00 PERRYSVILLE RD (T812)
PERRYSVILLE RD (T812)	0640/0000	==	==	5 0640/0000	LENGTH(AH 3545 BK 3471)
			==	0630/2440	N WASHINGTON SALTSBURG (SR0400 SEG 0220/0593)
1 0 00348 7 00 0185+03	168146 FT			168166 FT	

EXTRACT DATE: 12/28/2024 ROADWAY MANAGEMENT SYSTEM PAGE NUMBER: 281
PRINT DATE: 12/30/2024 SLD COUNTY/SR - ANNUAL PRINT COUNTY: WESTMORELAND

DIR: B TOTAL LEN: 38.992 MI. DIST: 12-5 SR: 819
LEFT MUN: BELL T RIGHT MUN: BELL T

HAMILTON RD (T965)	0630/0000	==	0630/0000 LENGTH(AH 3471 BK 2614)
		==	0620/1243 SAINT JAMES CHURCH RD (SR1065 SEG 0010/0000)
	165532 FT		165552 FT 1 0 00348 7 00 0159+00 WALKER RD (TB10)
		==	0620/0000 LENGTH(AH 2614 BK 2963)
HILTY RD (T806)	0610/1703	==	
WINDY ACRES RD (PRDR)	0610/1675	==	
RESERVOIR RD (T955)	0610/1144	==	
OAK LN (PRDR)	0610/0665	==	
DUSTY LN (PRDR)	0610/0200	==	
	162569 FT		162589 FT 1 0 00348 7 00 0129+61 0610/0000 LENGTH(AH 2963 BK 3016)
		==	0600/1861 SALTSBURG RD (SR0286 SEG 0210/0000)
	159553 FT		159573 FT 1 0 00348 7 00 0099+45 0600/0000 LENGTH(AH 3016 BK 3050)
		==	0590/2360 MCDIVITT DR (T406)
RUGH RD (T806)	0590/0940	==	

EXTRACT DATE: 12/28/2024 ROADWAY MANAGEMENT SYSTEM PAGE NUMBER: 280
PRINT DATE: 12/30/2024 SLD COUNTY/SR - ANNUAL PRINT COUNTY: WESTMORELAND

DIR: B TOTAL LEN: 38.992 MI. DIST: 12-5 SR: 819
LEFT MUN: BELL T RIGHT MUN: BELL T

156503 FT

156523 FT 1 0 00348 7 00 0069+03
5 0590/0000 LENGTH(AH 3050 BK 3400)

0580/2426 BELL
SALEM T

153103 FT

153123 FT 1 0 00348 7 00 0034+97

MCQUAIDE DR
(T801)

0580/0000

==

NC TIN TOWN RD
RIDGE RD (TBK 1036)
(TB12)
5 0580/0000 LENGTH(AH 3400 BK 3540)

MAYO ST
(T601)
HART ST
(T962)

0570/1995

==

0570/1525

==

COTTAGE AV
(T961)

0570/0535
149563 FT

==

149583 FT 1 0 00348 7 00 0000+00

DEPOT ST
(T813)

0560/3905

==

MAIN ST
(CNTY)
5 0570/0000 LENGTH(AH 3540 BK 3932)

COUNTY RD
(CNTY)
FIRST ST
(T602)
SECOND ST
(T811)

0560/3210

==

0560/2940

==

0560/2605

==

0560/2385 SPORTSMAN RD
(T951)

THOMAS ST
(T650)
LEAF DR
(T742)

0560/1895

==

0560/1480

==

EXTRACT DATE: 12/28/2024 ROADWAY MANAGEMENT SYSTEM PAGE NUMBER: 279
PRINT DATE: 12/30/2024 SLD COUNTY/SR - ANNUAL PRINT COUNTY: WESTMORELAND

DIR: B TOTAL LEN: 38.992 MI. DIST: 12-5 SR: 819
LEFT MUN: SALEM T RIGHT MUN: SALEM T

2 0 64037 0 01 0211+54 145631 FT
ATHENA DR
(SR1034 SEG 0070/3376) 0560/0000

145651 FT

5 0560/0000 LENGTH(AH 3932 BK 3570)
WALTERS RD
(T933)

142061 FT

0550/0680 CELLS LN
(T735)

142081 FT 2 0 64037 0 01 0176+50
CHICKA RD
(SR1063 SEG 0080/3252)
5 0550/0000 LENGTH(AH 3570 BK 2895)

139166 FT

139186 FT 2 0 64037 0 01 0146+25
5 0540/0000 LENGTH(AH 2895 BK 3069)

136097 FT

0530/0240 HI ACRES RD
(T731)
0530/0014 BMSBN 64/0819/0530/0000
136117 FT 2 0 64037 0 01 0115+56
PORTER RUN

PORTER RUN RD
(T816)

0520/3560

5 0530/0000 BMSBG 64/0819/0530/0000
LENGTH(AH 3069 BK 3714)

EXTRACT DATE: 12/28/2024 ROADWAY MANAGEMENT SYSTEM PAGE NUMBER: 278
PRINT DATE: 12/30/2024 SLD COUNTY/SR - ANNUAL PRINT COUNTY: WESTMORELAND

DIR: B TOTAL LEN: 38.992 MI. DIST: 12-5 SR: 819
LEFT MUN: SALEM T RIGHT MUN: SALEM T

		==	0520/1645	FROG LN (PRDR)
132383 FT			132403 FT	2 0 64037 0 01 0078+66 KAUFMAN DR (T927)
		==	5 0520/0000	LENGTH(AH 3714 BK 2602)
FALCOM LN (PRDR)				
	0510/0070	==		
129781 FT			129801 FT	2 0 64037 0 01 0052+67
			5 0510/0000	LENGTH(AH 2602 BK 2965)
		==	0500/2230	CONGRUITY RD (T856)
126816 FT			126836 FT	2 0 64037 0 01 0023+20
			5 0500/0000	LENGTH(AH 2965 BK 2146)
FOR SR 0819 AND 1061 (CONN)				
2 0 64037 0 00 0000+00	0490/0115	==	124690 FT	
TREES MILLS RD	124670 FT			
(SR1061 SEG 0010/0000)	0490/0000	==	5 0490/0000	LENGTH(AH 2146 BK 0329) WILLIAM PENN HW (SR0022 SEG 0220/0000) (SR0022 SEG 0221/0000)
		==	0480/0159	

EXTRACT DATE: 12/28/2024 ROADWAY MANAGEMENT SYSTEM PAGE NUMBER: 277
PRINT DATE: 12/30/2024 SLD COUNTY/SR - ANNUAL PRINT COUNTY: WESTMORELAND

DIR: B TOTAL LEN: 38.992 MI. DIST: 12-5 SR: 819
LEFT MUN: SALEM T RIGHT MUN: SALEM T

CROFT RD
(T628)

0480/0030 ==
124341 FT

124361 FT 2 0 64035 0 00 0000+00
NC FIVE POINTS SLICKVILLE RD
CROFT RD
(T628)

== 5 0480/0000 LENGTH(AH 0329 BK 3391)

120950 FT

120970 FT 1 0 00187 7 00 0106+44
EVERGREEN DR
(T618)

== 5 0470/0000 LENGTH(AH 3391 BK 2367)

1 0 00187 7 00 0082+63 118583 FT
BOGGS HOLLOW RD
(T617) 0460/0000

118603 FT
5 0460/0000 LENGTH(AH 2367 BK 2230)

RIVER LN
(PRDR)
LUTTERMAN EXCAV RD
(PRDR)

0450/0975 ==
0450/0465
116353 FT

0450/1070 KENNAN DR
(T883)

POI

0450/0465 (APRA) LUTTERMAN EXCAV
116373 FT 1 0 00187 7 00 0060+30
5 0450/0000 LENGTH(AH 2230 BK 2939)
BLESSING LN
0440/2815 (PRDR)

SIDEHAMER RD
(T883)

0440/1070 ==

EXTRACT DATE: 12/28/2024 ROADWAY MANAGEMENT SYSTEM PAGE NUMBER: 276
PRINT DATE: 12/30/2024 SLD COUNTY/SR - ANNUAL PRINT COUNTY: WESTMORELAND

DIR: B TOTAL LEN: 38.992 MI. DIST: 12-5 SR: 819
LEFT MUN: SALEM T RIGHT MUN: SALEM T

1 0 00187 7 00 0030+91 113414 FT		113434 FT ROSEWOOD DR
CARASEA DR		(T604)
(T879)	0440/0000	5 0440/0000 LENGTH(AH 2939 BK 3000)
	110414 FT	110434 FT 1 0 00187 7 00 0000+00
		5 0430/0000 LENGTH(AH 3000 BK 1650)
BEAVER RUN RD		
(SR1057 SEG 0010/0000)	0420/0940	
REBECCA ST		
(T667)	0420/0875	
1 1 05666 0 00 0029+30 108764 FT		108784 FT
COAL HOLLOW RD		5 0420/0000 LENGTH(AH 1650 BK 2882)
(T603)	0420/0000	
		0410/1190 FIRE STATION RD
		(T666)
		B JACKS RUN
		STRUCTURE LENGTH 10 FT
		0410/1080 BMSID 64/0819/0410/1080
	105882 FT	105902 FT 1 1 05666 0 00 0000+00
		NC FORBES FIVE POINTS RD
		SALEM
		HEMPFIELD T
		5 0410/0000 LENGTH(AH 2882 BK 3348)
		0400/2980 KUNKLE ST
		(T881)
WALNUT HOLLOW LN		
(PRDR)	0400/2765	

EXTRACT DATE: 12/28/2024 ROADWAY MANAGEMENT SYSTEM PAGE NUMBER: 275
PRINT DATE: 12/30/2024 SLD COUNTY/SR - ANNUAL PRINT COUNTY: WESTMORELAND

DIR: B TOTAL LEN: 38.992 MI. DIST: 12-5 SR: 819
LEFT MUN: HEMPFIELD T RIGHT MUN: HEMPFIELD T

	102534 FT			102554 FT	1 1 05665 0 00 0050+44
					VILLAGE: FORBES
					FORBES TRAIL RD
					(TBC)
				0400/0000	LENGTH(AH 3348 BK 3581)
				0390/1690	HEMPFIELD
					GREENSBURG C
				0390/1560	GLENCOVE RD
					(BORO)
HEMPFIELD					
GREENSBURG C	0390/0560			098973 FT	1 1 05665 0 00 0014+67
	098953 FT				GLENMEADE RD
					(T558)
					GREENSBURG
				0390/0000	HEMPFIELD T
					LENGTH(AH 3581 BK 1317)
BRATTLEBORO DR					
(TWP)	0380/1240				
GREENSBURG					
HEMPFIELD T	0380/0892				
HEMPFIELD					
GREENSBURG C	0380/0322				
1 1 05665 0 00 0000+00	097636 FT			097656 FT	PRIVATE DR
LUZERNE ST					(PRDR)
(PRDR)	0380/0000			0380/0000	LENGTH(AH 1317 BK 1245)
				0370/0017	BMS EN 64/0819/0370/0000
	096391 FT			096411 FT	1 1 04003 0 00 0089+89
					BRANCH OF JACKS RUN
					BMSBG 64/0819/0370/0000
				0370/0000	LENGTH(AH 1245 BK 2580)
YONT WY					
(PRDR)	0360/2275				
GREENSBURG					
HEMPFIELD T	0360/2265				
HEMPFIELD					
GREENSBURG C	0360/1563				
GREENSBURG					

EXTRACT DATE: 12/28/2024 ROADWAY MANAGEMENT SYSTEM PAGE NUMBER: 274
PRINT DATE: 12/30/2024 SLD COUNTY/SR - ANNUAL PRINT COUNTY: WESTMORELAND

DIR: B TOTAL LEN: 38.992 MI.
LEFT MUN: HEMPFIELD T

DIST: 12-5 SR: 819
RIGHT MUN: HEMPFIELD T

HEMPFIELD T 0360/1230
BEECHWOOD DR 0360/1200
(TWP)
HEMPFIELD 0360/0792
GREENSBURG C
MEADOW DR 0360/0230
(TWP) 093811 FT

PRESTWICK DR 0350/1665
(TWP)
GREENSBURG 0350/1315
HEMPFIELD T
MCLAUGHLIN DR 0350/1110
(TWP)
HEMPFIELD 0350/0908
GREENSBURG C
FRANKLIN DR 0350/0445
(TWP) 1 1 04003 0 00 0045+81 091971 FT
EASTVIEW AV 0350/0000
(TWP)

EASTVIEW AV 0340/1945
(TWP)

NORTHMONT ST 0340/1130
(TWP)

1 1 04003 0 00 0017+64 089398 FT
GREEN LEAF AV 0340/0000
(TWP)
KENNETH ST 0330/1583
(TWP)

TOWNSHIP AL 0330/1400
(TWP)

BEAVER ST

093831 FT 1 1 04003 0 00 0064+05
BLANK SCHOOL RD
(T819)
5 0360/0000 LENGTH(AH 2580 BK 1840)

091991 FT
5 0350/0000 LENGTH(AH 1840 BK 2573)

0340/1617 HEMPFIELD
GREENSBURG C

0340/0700 SHEFFIELD DR
(TWP)

0340/0040 BELLA ST
089418 FT (TWP)
5 0340/0000 GREENSBURG
HEMPFIELD T
LENGTH(AH 2573 BK 2008)

0330/1522 HEMPFIELD
GREENSBURG C

0330/1392 GREENSBURG
HEMPFIELD T
0330/1335 FOX HILL ST
(TWP)

EXTRACT DATE: 12/28/2024 ROADWAY MANAGEMENT SYSTEM PAGE NUMBER: 273
PRINT DATE: 12/30/2024 SLD COUNTY/SR - ANNUAL PRINT COUNTY: WESTMORELAND

DIR: B TOTAL LEN: 38.992 MI. DIST: 12-5 SR: 819
LEFT MUN: HEMPFIELD T RIGHT MUN: HEMPFIELD T

(TWP) 0330/1250
ALBERT WY
(TWP) 0330/1065
GRANT ST
(TWP) 0330/0918
TOWNSHIP AL
(TWP) 0330/0745
FAYETTE ST
(TWP) 0330/0610
TOWNSHIP AL
(TWP) 0330/0440
PARK ST
(TWP) 0330/0276

087390 FT

HUFF AV
(BORO)
MAIN ST
(SR0119 SEG 0291/0000)
(SR0119 SEG 0290/0000) 0310/3554

PARR ST
(BORO) 0310/2440

087410 FT 1 1 04003 0 00 0000+00
ROOSEVELT WY
(SR0119 SEG 0350/0200)
NC HARVEY AV

INTER-BK BEACON ST
(SR0119 SEG 0350/0200)
MFC BEGIN = D
0330/0000 LTH AH 002008 BK 001100
087410 FT
7312/0000 LTH AH 001100 BK 003554

INTER-AHD MAIN ST
(SR0119 SEG 0290/0000)
0310/3554 SOUTH GREENSBURG B
0310/3374 BMSBN 64/0819/0310/3348
2 0 64138 1 00 0033+42
JACKS RUN
0310/3348 BMSBG 64/0819/0310/3348
BUSINESS ST
0310/3330 (BORO)
0310/2831 (AAR 544508F)#TRKS 02

BROAD ST
(BORO)
NC HUFF AV

0310/2280 HUFF AV
(BORO)
0310/1725 SHERIDAN AV
(BORO)
JAMISON AV
(BORO)
0310/1175
0310/0620 COULTER AV
(BORO)

EXTRACT DATE: 12/28/2024 ROADWAY MANAGEMENT SYSTEM PAGE NUMBER: 272
PRINT DATE: 12/30/2024 SLD COUNTY/SR - ANNUAL PRINT COUNTY: WESTMORELAND

DIR: B TOTAL LEN: 38.992 MI. DIST: 12-5 SR: 819
LEFT MUN: SOUTH GREENSBURG B RIGHT MUN: SOUTH GREENSBURG B

BROAD ST (BORO)	083836 FT 0310/0000	==	083856 FT 2 0 64138 1 00 0000+00 NC BROAD ST
		==	5 0310/0000 LENGTH(AH 3554 BK 1167)
		==	0300/1030 (BORO)
		==	0300/0875 (BORO) POPLAR ST
		==	0300/0740 (BORO) BORO AL
		==	0300/0590 (BORO) ELM ST
		==	0300/0460 (BORO) BORO AL
		==	0300/0310 (BORO) ASHLAND ST
		==	0300/0170 (BORO) BORO AL
	082669 FT	==	082689 FT 2 0 64138 0 00 0011+27
			PINE ST
			(BORO)
			NC REAMER AV
			SKIDMORE RD
			(SR2014 SEG 0010/0000)
			5 0300/0000 LENGTH(AH 1167 BK 2459)
			0290/2280 BMSBN 64/0819/0290/2246
			2 0 64127 0 00 0421+03
			SLATE CREEK
			0290/2246 BMSBG 64/0819/0290/2246
			POPE ST
SKIDMORE DR (BORO)	0290/1880	==	0290/2019 (BORO)
		==	0290/1880 (BORO) SKIDMORE DR
		==	0290/1709 (BORO) LOCUST ST
		==	0290/1485 (BORO) LONG ST
ST CLAIR AV (T785)	0290/0398	==	0290/0398 SOUTH GREENSBURG
2 0 64127 0 00 0397+95 080210 FT		==	080230 FT HEMPFIELD T
CLAWSON AV (T929)	0290/0000	==	5 0290/0000 LENGTH(AH 2459 BK 3180)
GAY AV (T928)	0280/2855	==	
SHADY LN (T503)	0280/1900	==	

EXTRACT DATE: 12/28/2024 ROADWAY MANAGEMENT SYSTEM PAGE NUMBER: 271
PRINT DATE: 12/30/2024 SLD COUNTY/SR - ANNUAL PRINT COUNTY: WESTMORELAND

DIR: B TOTAL LEN: 38.992 MI. DIST: 12-5 SR: 819
LEFT MUN: HEMPFIELD T RIGHT MUN: HEMPFIELD T

GARRETT LN
(PRDR)

0280/0820

==

2 0 64127 0 00 0366+17 077030 FT
DUNN RD
(T667)

0280/0000

==

0280/1500 SMARTMICK RD
(T679)

==

0280/0355 WINDSONG TE
077050 FT (PRDR)

==

5 0280/0000 LENGTH(AH 3180 BK 3340)

2 0 64127 0 00 0332+85 073690 FT
WAYCROSS RD
(T559)
SIMPSON RD
(T567)

0270/0000

==

0260/2945

==

0270/0975 ALBRIGHTS LAKE RD
(T774)

==

073710 FT

5 0270/0000 LENGTH(AH 3340 BK 3319)

TRANQUIL LN
(PRDR)

0250/1760

==

MECHLING RD
(T490)

067419 FT

0250/0000

==

0260/0575 TYSON LN
070391 FT (PRDR)
5 0260/0000 LENGTH(AH 3319 BK 2952) 2 0 64127 0 00 0299+93

==

067439 FT 2 0 64127 0 00 0270+45
NC DIAMOND ST
5 0250/0000 LENGTH(AH 2952 BK 3464)
KEITH LN
(PRDR)

==

EXTRACT DATE: 12/28/2024 ROADWAY MANAGEMENT SYSTEM PAGE NUMBER: 270
PRINT DATE: 12/30/2024 SLD COUNTY/SR - ANNUAL PRINT COUNTY: WESTMORELAND

DIR: B TOTAL LEN: 38.992 MI. DIST: 12-5 SR: 819
LEFT MUN: HEMPFIELD T RIGHT MUN: HEMPFIELD T

SILVER SPRING TR (PRDR)	0240/1465	==	==	0240/1215	PEAR LN (PRDR)
	063955 FT			0240/0455	PEAR LN (PRDR)
				063975 FT	2 0 64 127 0 00 0235+54
				5 0240/0000	NC NORTH DIAMOND ST LENGTH(AH 3464 BK 2415)
WILKY LN (PRDR)	0230/1580	==			
				0230/1300	JEWELERS DR (TWP)
NURSERY RD (PRDR)	0230/1070	==	==	0230/1070	MENHORN DR (PRDR)
				0230/0870	ARMBRUST BRINKERTON RD (SR2012 SEG 0080/0000)
ARMBRUST RD (SR2012 SEG 0070/3354)	0230/0750	==			
				0230/0693	BMS EN 64/0819/0230/0608 2 0 64 127 0 00 0211+81
				0230/0608	SEWICKLEY CREEK BMSBG 64/0819/0230/0608
				0230/0525	NURSERY LN (PRDR)
				0230/0475	LORNA LN (PRDR)
2 0 64 127 0 00 0211+60 061540 FT				061560 FT	HEMPFIELD
SOBOTA RD (T752)	0230/0000	==		5 0230/0000	MOUNT PLEASANT T LENGTH(AH 2415 BK 2792)
				0220/2112	MOUNT PLEASANT HEMPFIELD T
STONE CHURCH RD (SR2010 SEG 0050/0000)	0220/2085	==	==	0220/2085	ARMBRUST HECLA RD (SR2010 SEG 0050/0000)
WATKINS LN (TWP)	0220/0270	==			
GOLD LEAF LN (PRDR)	0220/0205	==			

HEMPFIELD

EXTRACT DATE: 12/28/2024 ROADWAY MANAGEMENT SYSTEM PAGE NUMBER: 269
PRINT DATE: 12/30/2024 SLD COUNTY/SR - ANNUAL PRINT COUNTY: WESTMORELAND

DIR: B TOTAL LEN: 38.992 MI.
LEFT MUN: HEMPFIELD T

DIST: 12-5 SR: 819
RIGHT MUN: HEMPFIELD T

058748 FT

2 0 64127 0 00 0160+12 056368 FT
BRINKER RD
(T553) 0210/0000

STEELES RD
(T551) 0200/1065

053413 FT

2 0 64127 0 00 0102+58 050673 FT
FRY HOLLOW RD
(T479) 0190/0000

SIMPSON HOLLOW RD
(T475) 0180/1140

0220/0117 MOUNT PLEASANT T
058768 FT 2 0 64127 0 00 0183+57
VILLAGE: ARMBURST
0220/0000 LENGTH(AH 2792 BK 2380)

0210/0115 OIL LN
056388 FT (PRDR)
0210/0000 LENGTH(AH 2380 BK 2955)

0200/1230 STEEL LN
(T551)
053433 FT 2 0 64127 0 00 0129+22
OLD LR 819 RD
(TWP)
0200/0000 LENGTH(AH 2955 BK 2740)

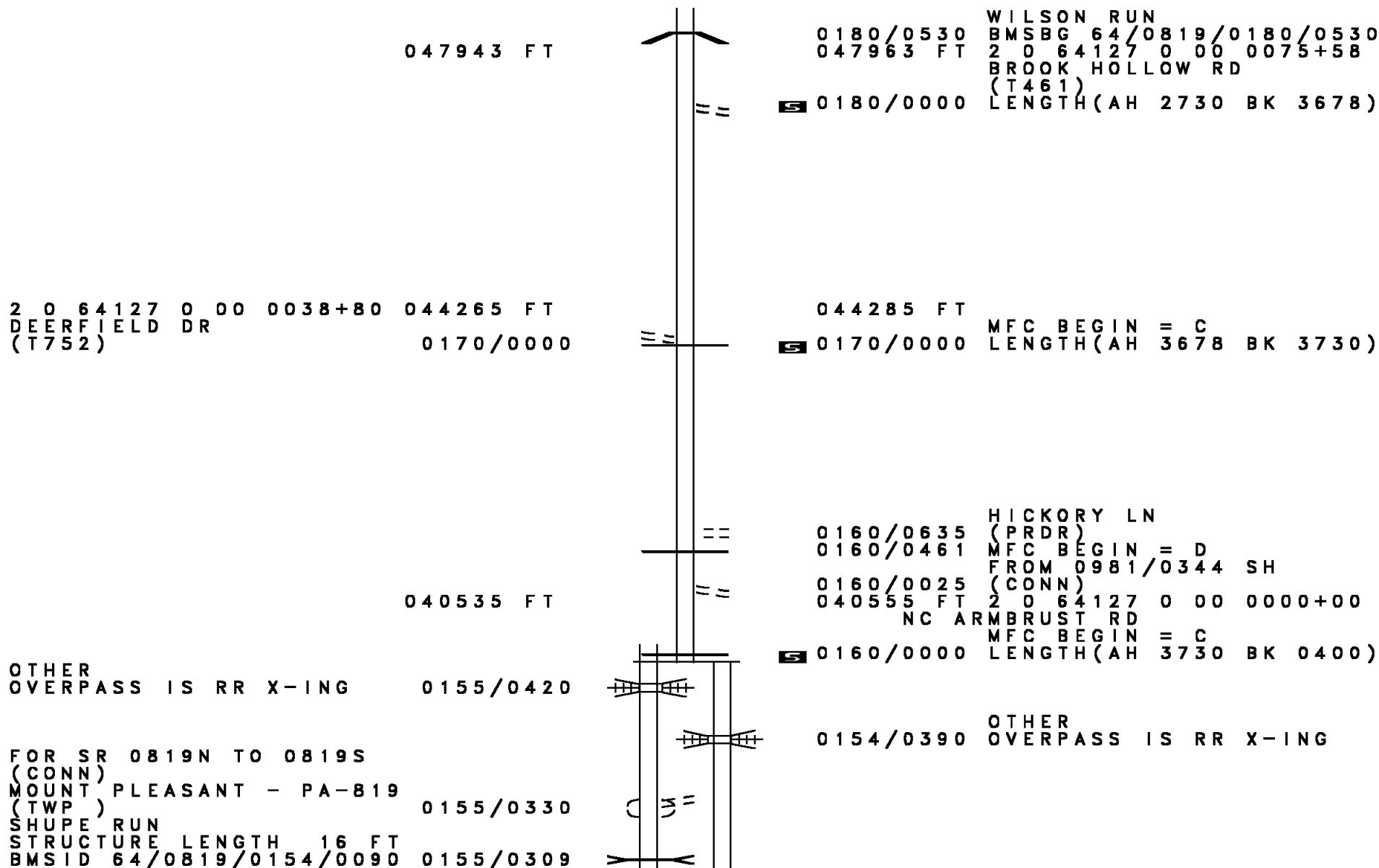
0190/1670 OLD LR 819 RD
0190/1184 (TWP)
BMS EN 64/0819/0190/1000
0 0 00000 0 00 0000+00
TURNPIKE B-451 AT MP TO
0190/1000 BMSBG 64/0819/0190/1000

050693 FT
0190/0000 LENGTH(AH 2740 BK 2730)

0180/0543 BMS EN 64/0819/0180/0530
2 0 64127 0 00 0073+08

EXTRACT DATE: 12/28/2024 ROADWAY MANAGEMENT SYSTEM PAGE NUMBER: 268
PRINT DATE: 12/30/2024 SLD COUNTY/SR - ANNUAL PRINT COUNTY: WESTMORELAND

DIR: B TOTAL LEN: 38.992 MI. DIST: 12-5 SR: 819
LEFT MUN: MOUNT PLEASANT T RIGHT MUN: MOUNT PLEASANT T



EXTRACT DATE: 12/28/2024 ROADWAY MANAGEMENT SYSTEM PAGE NUMBER: 267
PRINT DATE: 12/30/2024 SLD COUNTY/SR - ANNUAL PRINT COUNTY: WESTMORELAND

DIR: B TOTAL LEN: 38.992 MI. DIST: 12-5 SR: 819
LEFT MUN: MOUNT PLEASANT T RIGHT MUN: MOUNT PLEASANT T

					FOR SR 0819N TO 0819S (CONN) MOUNT PLEASANT - PA-819 (TWP) MOUNT PLEASANT - PA-819 (TWP) PA-981 (SR0981 SEG 0338/0000) (SR0981 SEG 0339/0000) PA-981 (SR0981 SEG 0339/0000) (SR0981 SEG 0338/0000) MOUNT PLEASANT - PA-819 (TWP)
				0154/0285	
				0154/0270	
				0154/0225	
MOUNT PLEASANT - PA-819 (TWP) PA-981 (SR0981 SEG 0335/0115) PA-981 (SR0981 SEG 0334/0110) MOUNT PLEASANT - PA-819 (TWP)				0155/0195	
				0155/0145	
				0154/0115	MOUNT PLEASANT - PA-819 (TWP) FOR SR 0819S TO 0819N (CONN)
MOUNT PLEASANT - PA-819 (TWP) FOR SR 0819S TO 0819N (CONN)				0155/0110	
				0154/0090	SHUPE RUN STRUCTURE LENGTH 16 FT BMSID 64/0819/0154/0090 0 0 00000 0 00 0000+00 040095 FT 040155 FT NC PA-819 MFC BEGIN = D LENGTH(AH 0440 BK 3090) 0155/0000
				0154/0000	MFC BEGIN = D LENGTH(AH 0400 BK 3090) RETAINING WALL END BMSID 64/0819/0150/2640 RETAINING WALL BEGIN BMSID 64/0819/0150/2640 KNIGHT DR (PRDR)
				0150/3013	
				0150/2818	
				0150/2600	
CENTRY COURTS DR (PRDR) SHADY ST (T410)				0150/2125	
				0150/1895	
					ROYAL STATE ST

EXTRACT DATE: 12/28/2024 ROADWAY MANAGEMENT SYSTEM PAGE NUMBER: 266
PRINT DATE: 12/30/2024 SLD COUNTY/SR - ANNUAL PRINT COUNTY: WESTMORELAND

DIR: B TOTAL LEN: 38.992 MI. DIST: 12-5 SR: 819
LEFT MUN: MOUNT PLEASANT T RIGHT MUN: MOUNT PLEASANT T

MARULA LN
(TWP)

0150/0090
037005 FT

HIGH ST
(T407)

0140/1645

TUOMI ST
(T405)

0140/0725
034292 FT

POST ST
(BORO)
HIGH ST
(T407)

0130/2015
0130/1810

BORO AL
(BORO)

0130/1355

RUMBAUGH AV
(T760)

0130/1085

BORO AL
(BORO)
LAUREL ST
(BORO)

0130/0865
0130/0735

0150/0995 (PRDR)
CASTLE LN
0150/0685 (PRDR)

037065 FT 1 1 00248 0 00 0048+35
HECLA RD
(SR2007 SEG 0010/0000)
5 0150/0000 LENGTH(AH 3090 BK 2713)

0140/1127 RETAINING WALL END
BMSID 64/0819/0130/1825
0140/1000 RETAINING WALL BEGIN
BMSID 64/0819/0130/1825

034352 FT 1 1 00248 0 00 0021+00
SLOPE HILL RD
(TWP)
5 0140/0000 LENGTH(AH 2713 BK 2130)

0130/1810 SHUPE ST
(T406)
BRANCH OF SHUPE RUN
STRUCTURE LENGTH 8 FT
0130/1769 BMSID 64/0819/0130/1769

0130/1155 SILVER ST
(BORO)
0130/1110 MOUNT PLEASANT
MOUNT PLEASANT B

0130/1000 BORO AL
(BORO)

0130/0555 PRITTS WY
(BORO)
0130/0345 SMITHFIELD ST
(BORO)
NORTH WY

EXTRACT DATE: 12/28/2024 ROADWAY MANAGEMENT SYSTEM PAGE NUMBER: 265
PRINT DATE: 12/30/2024 SLD COUNTY/SR - ANNUAL PRINT COUNTY: WESTMORELAND

DIR: B TOTAL LEN: 38.992 MI. DIST: 12-5 SR: 819
LEFT MUN: MOUNT PLEASANT B RIGHT MUN: MOUNT PLEASANT B

	032162 FT	==	==	0130/0175 (BORO)	
				032222 FT	1 1 00248 0 00 0000+00
					MOUNT PLEASANT - MAIN S
					(TWP)
					MAIN ST
					(SR0031 SEG 0270/0000)
					LENGTH(AH 2130 BK 2631)
					BORO AL
					(BORO)
					WASHINGTON ST
					(BORO)
					GOOS WY
					(BORO)
					SPRUCE ST
BORO AL					(BORO)
(BORO)	0120/1965	==	==	0120/1965	BORO AL
					(BORO)
					0120/1810
BORO AL					(BORO)
(BORO)	0120/1795	==	==		
					HOWARD ST
					(BORO)
WALNUT ST					0120/1665
(BORO)	0120/1565	==	==		
					BORO AL
					(BORO)
					WARDEN ST
					(BORO)
					BORO AL
					(BORO)
BORO AL					0120/1220
(BORO)	0120/1160	==	==		
					BRADDOCK ST
					(BORO)
FRICK AV					0120/1055
(BORO)	0120/1040	==	==		
					BORO AL
					(BORO)
					MOUNT PLEASANT
					0120/0920
					MOUNT PLEASANT T
					0120/0919
HEMLOCK ST					
(BORO)	0120/0460	==	==		
					MOUNT PLEASANT
					0120/0348
					NC DIAMOND ST
					029591 FT
2 0 64126 1 00 0000+00	029531 FT				
CHURCH ST					
(SR3107 SEG 0010/0000)	0120/0000				
RIDGEVIEW RD					
(T392)	0110/2785				
WYNDFIELD DR					

MFC BEGIN = D
LENGTH(AH 2631 BK 3155)

EXTRACT DATE: 12/28/2024 ROADWAY MANAGEMENT SYSTEM PAGE NUMBER: 264
PRINT DATE: 12/30/2024 SLD COUNTY/SR - ANNUAL PRINT COUNTY: WESTMORELAND

DIR: B TOTAL LEN: 38.992 MI. DIST: 12-5 SR: 819
LEFT MUN: EAST HUNTINGDON T RIGHT MUN: EAST HUNTINGDON T

(T392)	0110/2440	==			
DALICANDRO RD					
(PRDR)	0110/1690	==			
BESSEMER RD					
(T395)	0110/1580	==			
	026376 FT			026436 FT	2 0 64126 0 03 0159+78
					BUCKEYE TRAM RD
					(T395)
				0110/0000	LENGTH(AH 3155 BK 1270)
	025106 FT			025166 FT	2 0 64126 0 03 0146+43
					MFC BEGIN = C
				0104/0000	LENGTH(AH 1270 BK 1765)
SUMMIT RIDGE DR				0100/0665	LC FROM SUMMIT RIDGE DR
(PRDR)					(CONN)
COUNTRYSIDE PZ					SUMMIT RIDGE DR
(PRDR)					(PRDR)
	0101/0530				COUNTRYSIDE PZ
					(PRDR)
LC FROM COUNTRYSIDE PZ				0100/0565	LC TO SUMMIT RIDGE DR
(CONN)					(CONN)
0 0 00000 0 00 0000+00	0101/0400				
(APRA) G-APRAS EMCONN (023381 FT				
MT PLEASANT RD				023401 FT	2 0 64126 0 02 0128+13
(SR3105 SEG 0020/3113)					MT PLEASANT RD
LENGTH(AH 1725 BK 1200)	0101/0000				(SR3105 SEG 0020/3113)
LC TO COUNTRYSIDE PZ				0100/0000	LENGTH(AH 1765 BK 1220)
(CONN)	0095/0745				
COUNTRYSIDE PZ					COUNTRYSIDE PZ
(PRDR)					(PRDR)
	0095/0670			0094/0675	
0 0 00000 0 00 0000+00	022181 FT			022181 FT	2 0 64126 0 00 0111+83
BANK AND TRUST RD					BANK AND TRUST RD
(PRDR)					(PRDR)
CROSSROADS PZ					CROSSROADS PZ
(PRDR)					(PRDR)

EXTRACT DATE: 12/28/2024 ROADWAY MANAGEMENT SYSTEM PAGE NUMBER: 263
PRINT DATE: 12/30/2024 SLD COUNTY/SR - ANNUAL PRINT COUNTY: WESTMORELAND

DIR: B TOTAL LEN: 38.992 MI. DIST: 12-5 SR: 819
LEFT MUN: EAST HUNTINGDON T RIGHT MUN: EAST HUNTINGDON T

LENGTH(AH 1200 BK 0950) 0095/0000 TO 8001/0750 SH (CONN) RAMP H RD (SR8001 SEG 0750/0000)	0093/0385	0094/0000	LENGTH(AH 1220 BK 0950) RAMP H RD (SR8001 SEG 0750/0000)
RAMP F RD (SR8001 SEG 0010/0456) BMSSEN 64/0819/0092/0000 O O 00000 0 00 0000+00 021231 FT SR 0119 NB BMSBG 64/0819/0092/0000 LENGTH(AH 0950 BK 1465) SHERRICK RUN STRUCTURE LENGTH 43 FT BMSID 64/0819/0082/1502 RAMP G RD (SR8001 SEG 0260/0792)	0093/0277 0093/0182 021231 FT 0093/0000 0083/1085 0083/0735 0083/0720 0083/0710	0092/0277 0092/0182 021231 FT 0092/0000 0082/1287	RAMP F RD (SR8001 SEG 0010/0456) BMSSEN 64/0819/0092/0000 O O 00000 0 00 0000+00 SR 0119 NB BMSBG 64/0819/0092/0000 LENGTH(AH 0950 BK 1465) SHERRICK RUN STRUCTURE LENGTH 43 FT BMSID 64/0819/0082/1502
SMOUSE RD (T511) RAMP E RD (SR8001 SEG 0252/0000)			FROM 8001/0260 SH (CONN) RAMP G RD (SR8001 SEG 0260/0792) SMOUSE RD (T511) RAMP E RD (SR8001 SEG 0252/0000)
O O 00000 0 00 0000+00 019766 FT MFC BEGIN = C LENGTH(AH 1465 BK 2952) 0083/0000	0082/0835 0082/0755 0082/0740 0082/0730 019766 FT 0082/0000 0070/2737		O O 00000 0 00 0000+00 MFC BEGIN = C LENGTH(AH 1465 BK 2952) RILEY RD (T325)
FENTON RD (T742) BLACK LN (PRDR) LAMBIE RD (PRDR)	0070/2410 0070/1540		

EXTRACT DATE: 12/28/2024 ROADWAY MANAGEMENT SYSTEM PAGE NUMBER: 262
PRINT DATE: 12/30/2024 SLD COUNTY/SR - ANNUAL PRINT COUNTY: WESTMORELAND

DIR: B TOTAL LEN: 38.992 MI. DIST: 12-5 SR: 819
LEFT MUN: EAST HUNTINGDON T RIGHT MUN: EAST HUNTINGDON T

OVERHOLT RD
(T327)

0070/1200

2 0 64126 0 00 0061+00 016814 FT
OVERHOLT RD
(T751)

0070/0000

ROUND TOP CR
(T701)

0060/1250

013704 FT

STATE ST
(PRDR)

0050/1420

2 0 64126 0 00 0000+00 010704 FT
WATER ST
(SR3089 SEG 0010/0000) 0050/0000

CHESTNUT ST ET
(BORO)
STAUFFER AV
(BORO)

0070/0640 MANYARDS LN
(PRDR)
B JACOBS CK.
STRUCTURE LENGTH 9 FT
0070/0378 BMSID 64/0819/0070/0378
NC MT PLEASANT SCOTTTDALE RD
016814 FT OVERHOLT DR
(T743)
5 0070/0000 LENGTH(AH 2952 BK 3110)

013704 FT 2 0 64126 0 00 0029+96
SIXTH ST
(TWP)
5 0060/0000 LENGTH(AH 3110 BK 3000)

0050/1990 RACE ST
(TWP)

0050/0868 EAST HUNTINGDON
SCOTTTDALE B
CRESCENT ST
0050/0850 (BORO)
FRANKLIN ST
0050/0280 (BORO)
NC PORTER AV
010704 FT WATER ST
(BORO)

5 0050/0000 LENGTH(AH 3000 BK 1665)
0040/1642 BMSID 64/0819/0040/1591
1 0 00117 0 00 0053+68
STAUFFER RUN
0040/1591 BMSBG 64/0819/0040/1591
0040/1557 (AAR 505416M) #TRKS 01

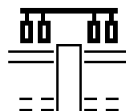
DIR: B TOTAL LEN: 38.992 MI. DIST: 12-5 SR: 819
LEFT MUN: SCOTTDALE B RIGHT MUN: SCOTTDALE B

[illegible]

EXTRACT DATE: 12/28/2024 ROADWAY MANAGEMENT SYSTEM PAGE NUMBER: 259
PRINT DATE: 12/30/2024 SLD COUNTY/SR - ANNUAL PRINT COUNTY: WESTMORELAND

DIR: B TOTAL LEN: 8.493 MI. DIST: 12-5 SR: 780
LEFT MUN: WASHINGTON T RIGHT MUN: WASHINGTON T

044845 FT



044845 FT GOLDEN MILE HW
(SR0400 SEG 0120/0000)
(SR0400 SEG 0121/0000)
0160/2462
WASHINGTON RD
0160/2305 (T737)

042383 FT

042383 FT 2 0 64181 0 01 0023+30
WASHINGTON
UPPER BURRELL T
5 0160/0000 LENGTH(AH 2462 BK 3319)

039064 FT

0150/0330 HUNT VALLEY RD
039064 FT (SR4032 SEG 0090/0000)
2 0 64181 0 01 0056+50
MERWIN RD

DIST: 12-5 SR: 780
RIGHT MUN: UPPER BURRELL T

EXTRACT DATE: 12/28/2024 ROADWAY MANAGEMENT SYSTEM PAGE NUMBER: 257
PRINT DATE: 12/30/2024 SLD COUNTY/SR - ANNUAL PRINT COUNTY: WESTMORELAND

DIR: B TOTAL LEN: 8.493 MI. DIST: 12-5 SR: 780
LEFT MUN: UPPER BURRELL T RIGHT MUN: UPPER BURRELL T

2 0 64181 7 00 0000+00 025703 FT
STONE HILL RD
(SR4036 SEG 0010/0000) 0090/0000

BEACOM LN
(PRDR)

0080/0330
023393 FT

019722 FT

HILLVIEW DR
(T475)

0060/2540

HARTGE RD
(CITY)

0060/1920

025703 FT

0090/0000 LENGTH(AH 2712 BK 2310)
MENK RD
0080/2245 (T472)

023393 FT 2 0 64004 0 03 0267+58
0080/0000 LENGTH(AH 2310 BK 3671)

0070/1000 MYERS DR
(T644)

0070/0190 MCINTYRE LN
019722 FT (PRDR)
2 0 64004 0 03 0230+87
EASY ST
(T478)

0070/0000 LENGTH(AH 3671 BK 3600)

0060/1425 OLD TR 780 RD
(CITY)
0060/0905 OLD TR 780 RD
(CITY)
UPPER BURRELL

EXTRACT DATE: 12/28/2024 ROADWAY MANAGEMENT SYSTEM PAGE NUMBER: 256
PRINT DATE: 12/30/2024 SLD COUNTY/SR - ANNUAL PRINT COUNTY: WESTMORELAND

DIR: B TOTAL LEN: 8.493 MI.
LEFT MUN: UPPER BURRELL T

DIST: 12-5 SR: 780
RIGHT MUN: UPPER BURRELL T

016122 FT

CHERRY LN
(CITY)
MCALLISTER DR
(CITY)

0050/1285
0050/0705
012647 FT

NANAK DR
(CITY)
CARSON DR
(CITY)

0040/1265
0040/0805
009749 FT

ANDREW DR
(CITY)
LORI DR
(CITY)
WILDLIFE LODGE RD
(SR4083 SEG 0040/0000)
FALCONS PARK RD
(SR4083 SEG 0040/0000)

0030/3335
0030/2815
0030/2385

0060/0642 LOWER BURRELL C
DUTCHMANS RUN RD
0060/0628 (SR4069 SEG 0030/2135)
DANDYVIEW DR
0060/0450 (CITY)
016122 FT 2 0 64004 0 03 0194+54
0060/0000 LENGTH(AH 3600 BK 3475)

0050/1590 DANDYVIEW DR
(CITY)

012647 FT 2 0 64004 0 03 0160+42
GEM LN
(PRDR)
0050/0000 LENGTH(AH 3475 BK 2898)
SEVENTH ST
0040/2440 (CITY)

0040/1735 SEVENTH ST
(CITY)

009749 FT 2 0 64004 0 03 0130+46
FALSETTI DR
(CITY)
0040/0000 LENGTH(AH 2898 BK 3426)

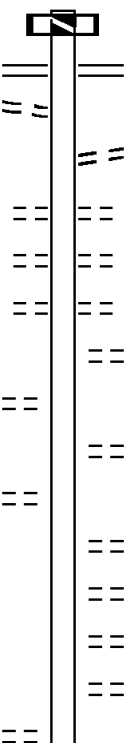
0030/2815 LORI DR
(CITY)

0030/1455 CRESTLINE DR
(CITY)
LOWER BURRELL

DIST: 12-5 SR: 780
RIGHT MUN: LOWER BURRELL C

EXTRACT DATE: 12/28/2024 ROADWAY MANAGEMENT SYSTEM PAGE NUMBER: 254
PRINT DATE: 12/30/2024 SLD COUNTY/SR - ANNUAL PRINT COUNTY: WESTMORELAND

DIR: B TOTAL LEN: 31.521 MI. DIST: 12-5 SR: 711
LEFT MUN: SEWARD B RIGHT MUN: SEWARD B

	166422 FT		166432 FT	AH-INDIANA (32)
			7574/0000	LTH AH 000100 BK 002813
FROM 0056/0330 SH			0570/2813	SR 0056 SH
(CONN)	0570/2725			(SR0056 SEG 0340/0000)
			0570/2705	TO 0056/0340 SH
			0570/2615	(CONN)
			0570/2430	BRIDGE ST
			0570/2240	(BORO)
			0570/2035	SHED ST
KECK ST				(BORO)
(BORO)	0570/1945			KEYSTONE ST
				(BORO)
WILSON ST				LOCUST ST
(BORO)	0570/1660			(BORO)
				TILDEN ST
				(BORO)
			0570/1615	WILSON ST
			0570/1425	(BORO)
			0570/1195	HEDGES ST
			0570/1000	(BORO)
				SEWARD AV
ROOSEVELT ST				(BORO)
(BORO)	0570/0795			DUSTY ST
				(BORO)

EXTRACT DATE: 12/28/2024 ROADWAY MANAGEMENT SYSTEM PAGE NUMBER: 253
PRINT DATE: 12/30/2024 SLD COUNTY/SR - ANNUAL PRINT COUNTY: WESTMORELAND

DIR: B TOTAL LEN: 31.521 MI. DIST: 12-5 SR: 711
LEFT MUN: SEWARD B RIGHT MUN: SEWARD B

	==	==	0570/0600	TEXACO ST (BORO)
		==	0570/0395	TRUMAN ST (BORO)
163609 FT			163619 FT	1 0 00302 0 03 1601+56 GRANT ST (TWP)
				SEWARD
	-	==	5 0570/0000	ST CLAIR T LENGTH(AH 2813 BK 3170)
			0560/0570	BMS EN 64/0711/0560/0535 1 0 00302 0 03 1575+18
				BIG SPRING R
			0560/0535	BMS BG 64/0711/0560/0535
1 0 00302 0 03 1569+70 160439 FT			160449 FT	KUVINKA AV (T423)
FIFTH ST		==	5 0560/0000	LENGTH(AH 3170 BK 2408)
(T996)				LOVE AV (T425)
0560/0000		==	0550/1885	SUGAR RUN RD (T899)
		==	0550/1495	SUGAR RUN
				STRUCTURE LENGTH 14 FT
			0550/1330	BMS ID 64/0711/0550/1330
		==	0550/0655	STILES RD (TWP)
158031 FT			158041 FT	1 0 00302 0 03 1545+96
				ROBB RD (T901)
		==	5 0550/0000	LENGTH(AH 2408 BK 3422)
				ROBB RD (T901)
		==	0540/1460	ROBB RD (T901)

EXTRACT DATE: 12/28/2024 ROADWAY MANAGEMENT SYSTEM PAGE NUMBER: 252
PRINT DATE: 12/30/2024 SLD COUNTY/SR - ANNUAL PRINT COUNTY: WESTMORELAND

DIR: B TOTAL LEN: 31.521 MI. DIST: 12-5 SR: 711
LEFT MUN: ST CLAIR T RIGHT MUN: ST CLAIR T

154609 FT

154619 FT 1 0 00302 0 03 1511+74
S 0540/0000 LENGTH(AH 3422 BK 3196)

151413 FT

151423 FT 1 0 00302 0 03 1479+58
S 0530/0000 LENGTH(AH 3196 BK 3029)

0520/1780 ROBB RD
(T901)

148384 FT

148394 FT 1 0 00302 0 03 1449+29
S 0520/0000 LENGTH(AH 3029 BK 3184)

0510/1413 BMS EN 64/0711/0510/1378
1 0 00302 0 03 1420+27

0510/1378 BMSBG 64/0711/0510/1378
BALDWIN CK.

0510/0880 BOSWELL RD
(SR1003 SEG 0020/3645)

0510/0215 ST CLAIR
NEW FLORENCE B

145200 FT

145210 FT 1 0 00302 0 03 1417+45
NC PA -711

S 0510/0000 OSBORN ST
(TWP) LENGTH(AH 3184 BK 2778)

0500/2400 VINE ST
(BORO)

0500/2215 BEECH ST
(BORO)

0500/2005 SASSAFRASS ST
(BORO)

MULBERRY ST

EXTRACT DATE: 12/28/2024 ROADWAY MANAGEMENT SYSTEM PAGE NUMBER: 251
PRINT DATE: 12/30/2024 SLD COUNTY/SR - ANNUAL PRINT COUNTY: WESTMORELAND

DIR: B TOTAL LEN: 31.521 MI. DIST: 12-5 SR: 711
LEFT MUN: NEW FLORENCE B RIGHT MUN: NEW FLORENCE B

LIGONIER ST
(SR1001 SEG 0010/0000)
THIRTEENTH ST
(BORO)

0500/1190

142422 FT

SQUIRREL HILL RD
(T522)

0490/2200

TWENTYFOURTH ST
(TWP)

0490/1985

139457 FT

CHE CHE RD
(TWP)

0480/1920

0500/1605 (BORO)
PENN ST
0500/1405 (BORO)

NC THIRTEENTH ST
FOURTEENTH ST
(BORO)
FIFTEENTH ST
(BORO)
SIXTEENTH ST
(BORO)
SEVENTEENTH ST
(BORO)
EIGHTEENTH ST
(BORO)
142432 FT 1 0 00302 0 03 1389+67
NINETEENTH ST
(BORO)
5 0500/0000 LENGTH(AH 2778 BK 2965)
NC LIGONIER ST
FURNACE LN
(T899)
NEW FLORENCE
0490/2675
0490/2673 ST CLAIR T

0490/2025 NORTH VIEW HEIGHTS RD
(T525)

0490/1820 SHANNON CREEK RD
(SR1005 SEG 0040/3311)
0490/1006 BMS EN 64/0711/0490/0986
1 0 00302 0 03 1369+93
SHANNON RUN
0490/0986 BMSBG 64/0711/0490/0986

139467 FT 1 0 00302 0 03 1360+18
5 0490/0000 LENGTH(AH 2965 BK 3011)

EXTRACT DATE: 12/28/2024 ROADWAY MANAGEMENT SYSTEM PAGE NUMBER: 250
PRINT DATE: 12/30/2024 SLD COUNTY/SR - ANNUAL PRINT COUNTY: WESTMORELAND

DIR: B TOTAL LEN: 31.521 MI. DIST: 12-5 SR: 711
LEFT MUN: ST CLAIR T RIGHT MUN: ST CLAIR T

	136446 FT			136456 FT	1 0 00302 0 03 1330+04
				0480/0000	LENGTH(AH 3011 BK 3190)
				0470/2610	SHANNON CREEK RD
					(SR1005 SEG 0010/0000)
				0470/1155	HEMING WY
					(PRDR)
	133256 FT			133266 FT	1 0 00302 0 03 1297+84
				0470/0000	LENGTH(AH 3190 BK 2815)
				0460/2400	ROSS MOUNTAIN PARK RD
					(SR1007 SEG 0160/3205)
				0460/2255	TO 1007/0160 SH
					(CONN)
SCHOOLHOUSE RD					
(PRDR)	0460/1080				
	130441 FT			130451 FT	1 0 00302 0 03 1270+00
				0460/0000	LENGTH(AH 2815 BK 2885)
				0450/1562	BMSSEN 64/0711/0450/1473
					1 0 00302 0 03 1256+17
				0450/1473	TUBMILL CREEK
					BMSBG 64/0711/0450/1473
				0450/1365	IOWA LN
					(PRDR)
					(APRA) FIVE-R-EXCAVATIN
				0450/1250	PAPPY PETE DR
					(PRDR)
RIVER HILL RD					
(T994)	0450/0805			0450/0110	CLARK HOLLOW RD
					(T479)
				0450/0045	ST CLAIR
				0450/0017	FAIRFIELD T
				127566 FT	BMSSEN 64/0711/0450/0000
					1 0 00302 0 03 1241+42
					TRIB. TO TUBMILL CREEK
					BMSBG 64/0711/0450/0000

EXTRACT DATE: 12/28/2024 ROADWAY MANAGEMENT SYSTEM PAGE NUMBER: 249
PRINT DATE: 12/30/2024 SLD COUNTY/SR - ANNUAL PRINT COUNTY: WESTMORELAND

DIR: B TOTAL LEN: 31.521 MI. DIST: 12-5 SR: 711
LEFT MUN: FAIRFIELD T RIGHT MUN: FAIRFIELD T

CREEK RD
(SR1006 SEG 0070/2934) 0440/2765

5 0450/0000 LENGTH(AH 2885 BK 3335)

124221 FT
BEAUFORT RD
(T468) 0430/2815

124231 FT 1 0 00302 0 03 1208+34
5 0440/0000 LENGTH(AH 3335 BK 3103)
0430/2815 MOUNTAIN VIEW RD
(T995)
0430/2470 FAIRFIELD RD
(T463)

RIDDELL RD
(T481) 0430/1930

121118 FT
MIDGET CAMP RD
(SR1011 SEG 0010/0000) 0420/2085

121128 FT 1 0 00302 0 03 1177+31
5 0430/0000 LENGTH(AH 3103 BK 2885)

118233 FT

0420/0043 BMS EN 64/0711/0420/0000
118243 FT 1 0 00302 0 03 1148+73
HENDRICKS CK
BMSBG 64/0711/0420/0000
5 0420/0000 LENGTH(AH 2885 BK 2662)

CAULFIELDS RD
(T448) 0410/0880
115571 FT

115581 FT 1 0 00302 0 03 1122+32
THACHER RD
(SR1004 SEG 0010/0000)
5 0410/0000 LENGTH(AH 2662 BK 3386)

EXTRACT DATE: 12/28/2024 ROADWAY MANAGEMENT SYSTEM PAGE NUMBER: 248
PRINT DATE: 12/30/2024 SLD COUNTY/SR - ANNUAL PRINT COUNTY: WESTMORELAND

DIR: B TOTAL LEN: 31.521 MI. DIST: 12-5 SR: 711
LEFT MUN: FAIRFIELD T RIGHT MUN: FAIRFIELD T

LC FOR BAILEYS RD
(CONN)
BAILEYS RD
(T475)

112185 FT

0390/2340

0390/2235

PLUMMER LN
(T739)

109293 FT

0380/2090

106455 FT

KNUPP RD
(SR1013 SEG 0010/0000) 0370/0955

1 0 00302 0 03 0999+95 103364 FT

0400/0410 FALLING ROCK DR
(PRDR)
112195 FT 1 0 00302 0 03 1088+16
S 0400/0000 LENGTH(AH 3386 BK 2892)

0390/2100 TOBY RD
(T476)
0390/1505 TUCKER DR
(PRDR)

109303 FT 1 0 00302 0 03 1059+24
S 0390/0000 LENGTH(AH 2892 BK 2838)

0380/2135 LITTLE DR
(PRDR)







0380/0745 BERKEYS RD
(T740)

106465 FT 1 0 00302 0 03 1030+86
S 0380/0000 LENGTH(AH 2838 BK 3091)

103374 FT

EXTRACT DATE: 12/28/2024 ROADWAY MANAGEMENT SYSTEM PAGE NUMBER: 247
PRINT DATE: 12/30/2024 SLD COUNTY/SR - ANNUAL PRINT COUNTY: WESTMORELAND

DIR: B TOTAL LEN: 31.521 MI. DIST: 12-5 SR: 711
LEFT MUN: FAIRFIELD T RIGHT MUN: FAIRFIELD T

FORT PALMER RD (T471)	0370/0000	==	 0370/0000 LENGTH(AH 3091 BK 3160)
		==	0360/1375 CHURCH CAMP TR (T472)
WILPEN RD (SR1017 SEG 0100/3666)	0360/0710 100204 FT	==	100214 FT 1 0 00302 0 03 0968+83  0360/0000 LENGTH(AH 3160 BK 2695)
		==	0350/1195 LOVE HOLLOW RD (T984)
	097509 FT		097519 FT 1 0 00302 0 03 0941+88 UMHEYS RD (T984)
		==	 0350/0000 LENGTH(AH 2695 BK 3110)
			 0340/3037 RETAINING WALL END BMSID 64/0711/0340/2902
			 0340/2902 RETAINING WALL BEGIN BMSID 64/0711/0340/2902
LONGWOOD DR (PRDR)	0340/2695	==	
		==	0340/1190 MURPHY'S RD (T727)
	094399 FT		094409 FT 1 0 00302 0 03 0911+07  0340/0000 LENGTH(AH 3110 BK 3260)
		--	FAIRFIELD
MUIR RD (T508)	0330/2780	==	0330/3177 LIGONIER T

EXTRACT DATE: 12/28/2024 ROADWAY MANAGEMENT SYSTEM PAGE NUMBER: 246
PRINT DATE: 12/30/2024 SLD COUNTY/SR - ANNUAL PRINT COUNTY: WESTMORELAND

DIR: B TOTAL LEN: 31.521 MI. DIST: 12-5 SR: 711
LEFT MUN: LIGONIER T RIGHT MUN: LIGONIER T

1 0 00302 0 03 0878+47 091139 FT
RAMSEY RD
(T727) 0330/0000

088484 FT

ROBB RD
(T617) 0310/0700
085422 FT

082252 FT

0330/0685 OWL HOLLOW RD
(SR1009 SEG 0040/2458)

091149 FT

5 0330/0000 LENGTH(AH 3260 BK 2655)

0320/1610 CHERIE LN
(PRDR)

088494 FT 1 0 00302 0 03 0851+92
5 0320/0000 LENGTH(AH 2655 BK 3062)

0310/0700 CLIFFORD WOODS RD
(T642)

085432 FT 1 0 00302 0 03 0821+30
5 0310/0000 LENGTH(AH 3062 BK 3170)
TIMBERLANE RD
(TWP)

0300/2885 DEERFIELD DR
(T626)

RBR

0300/0629 BMSBN 64/0711/0300/0565
1 0 00302 0 02 0789+72
P3

0300/0525 MILL CREEK
BMSBG 64/0711/0300/0565
082262 FT 1 0 00302 0 02 0789+72

5 0300/0000 MENOHER HW
(SR0271 SEG 0010/0000)
LENGTH(AH 3170 BK 1255)
TO 0271/0010 SH
0290/1015 (CONN)

EXTRACT DATE: 12/28/2024 ROADWAY MANAGEMENT SYSTEM PAGE NUMBER: 245
PRINT DATE: 12/30/2024 SLD COUNTY/SR - ANNUAL PRINT COUNTY: WESTMORELAND

DIR: B TOTAL LEN: 31.521 MI. DIST: 12-5 SR: 711
LEFT MUN: LIGONIER T RIGHT MUN: LIGONIER T

WILPEN RD
(SR1017 SEG 0040/0000) 0290/0215

080997 FT

MUNICIPAL PARK DR
(BORO) 0280/2085

BRIGADE LN
(PRDR) 0280/0135
077942 FT

MACARTNEY LN
(PRDR) 0270/1605

1 0 00302 0 02 0716+80 075029 FT
PEOPLES RD
(T719) 0270/0000

0290/0140 BMS EN 64/0711/0290/0122
1 0 00302 0 02 0777+95

0290/0122 BMSBG 64/0711/0290/0122
081007 FT 1 0 00302 0 02 0776+73

0290/0000 LENGTH(AH 1255 BK 3055)

0280/2440 JOY LN
(PRDR)

0280/1935 HUMMINGBIRD LN
(PRDR)

0280/0079 BMS EN 64/0711/0280/0000
077952 FT 1 0 00302 0 02 0746+31

0280/0000 LENGTH(AH 3055 BK 2913)

075039 FT

0270/0000 LENGTH(AH 2913 BK 1455)

0260/1196 BMS EN 64/0711/0260/1107
1 0 00302 0 02 0713+54

0260/1107 BMSBG 64/0711/0260/1107

EXTRACT DATE: 12/28/2024 ROADWAY MANAGEMENT SYSTEM PAGE NUMBER: 244
PRINT DATE: 12/30/2024 SLD COUNTY/SR - ANNUAL PRINT COUNTY: WESTMORELAND

DIR: B TOTAL LEN: 31.521 MI. DIST: 12-5 SR: 711
LEFT MUN: LIGONIER T RIGHT MUN: LIGONIER T

	073574 FT	==	0260/0380	WESTVIEW DR
			073584 FT	(T795)
				1 0 00302 0 02 0703+50
				FORBES DR
				(T444)
		==	0260/0000	LENGTH(AH 1455 BK 2950)
		==	0250/2175	FERRY LN
				(TWP)
FAIRFIELD RD	0250/0545	==		NC PA-711
(BORO)				DELAWARE DR
		==	0250/0135	(BORO)
				BURD ST
				(BORO)
1 0 00302 0 02 0673+79	070624 FT		070634 FT	LIGONIER
BURD ST		==		LIGONIER B
(BORO)	0250/0000	==	0250/0000	LENGTH(AH 2950 BK 1673)
				FRANKLIN ST
			0246/1450	(BORO)
BOQUET ST	0246/1270	==		
(BORO)				DEEDS ST
		==	0246/1150	(BORO)
MC COLLY ST	0246/1080	==		
(BORO)				
POPLAR AL	0246/0905	==		
(BORO)				VINCENT ST
		==	0246/0785	(BORO)
				MAGNOLIA ST
		==	0246/0635	(BORO)
				CHURCH ST
		==	0246/0355	(BORO)
				BANK AL
		==	0246/0140	(BORO)
	068951 FT		068961 FT	1 0 00302 0 02 0656+45
				VILLAGE: LIGONIER
				MFC BEGIN = C
			0246/0000	LENGTH(AH 1673 BK 0345)
MARKET ST				MARKET ST
(SR0711 SEG 0240/0345)				(SR0711 SEG 0241/0335)
LIGONIER - MARKET ST	0241/0335		0240/0345	LIGONIER - MARKET ST
(BORO)				(BORO)
LIGONIER - MARKET ST				LIGONIER - MARKET ST
(BORO)				(BORO)

EXTRACT DATE: 12/28/2024 ROADWAY MANAGEMENT SYSTEM PAGE NUMBER: 243
PRINT DATE: 12/30/2024 SLD COUNTY/SR - ANNUAL PRINT COUNTY: WESTMORELAND

DIR: B TOTAL LEN: 31.521 MI. DIST: 12-5 SR: 711
LEFT MUN: LIGONIER B RIGHT MUN: LIGONIER B

MAIN ST (SR1046 SEG 0014/1940) 0241/0165	0240/0170 068616 FT	MAIN ST (SR1046 SEG 0020/0000) 1 0 00302 0 02 0654+74 068616 FT VILLAGE: LIGONIER LIGONIER - MARKET ST (BORO) MARKET ST (SR0711 SEG 0241/0000) MFC BEGIN = C LENGTH(AH 0335 BK 2510) 0241/0000	0240/0000 0230/2365 0230/2145	MAIN ST (SR1046 SEG 0020/0000) 1 0 00302 0 02 0654+74 VILLAGE: LIGONIER LIGONIER - MARKET ST (BORO) MARKET ST (SR0711 SEG 0241/0000) MFC BEGIN = C LENGTH(AH 0345 BK 2510) CHERRY ST (BORO) LOYALHANNA ST (BORO)
FREEMAN ST (BORO) 0230/1940			0230/1770 0230/1661 0230/1646	LINCOLN HW (SR0030 SEG 0681/0000) (SR0030 SEG 0680/0000) MARKET ST BMS EN 64/0711/0230/1556 LIGONIER LIGONIER T 1 0 00302 0 01 0675+17 LOYALHANNA C BMS BG 64/0711/0230/1556 LAUGHLINTOWN STRUCTURE LENGTH 20 FT BMS ID 64/0711/0230/1091
NICELY RD (T950) 0230/1060 066106 FT			0230/1556 0230/1091	
FREEMAN RD (T605) 0220/2210			0230/0560 066106 FT 0230/0000 0220/2550 0220/2356 0220/2339	BRICKYARD LN (PRDR) 1 0 00302 0 01 0630+07 LENGTH(AH 2510 BK 2604) BOUCHER LN (PRDR) BMS EN 64/0711/0220/2339 1 0 00302 0 01 0626+81 LAUGHLINTOWN BMS BG 64/0711/0220/2339
			0220/0185	PETERS RD (T637)

EXTRACT DATE: 12/28/2024 ROADWAY MANAGEMENT SYSTEM PAGE NUMBER: 242
PRINT DATE: 12/30/2024 SLD COUNTY/SR - ANNUAL PRINT COUNTY: WESTMORELAND

DIR: B TOTAL LEN: 31.521 MI. DIST: 12-5 SR: 711
LEFT MUN: LIGONIER T RIGHT MUN: LIGONIER T

063502 FT

063502 FT 1 0 00302 0 01 0604+03
S 0220/0000 LENGTH(AH 2604 BK 3186)



0210/1214

BMS EN 64/0711/0210/1201

1 0 00302 0 01 0571+87

BRIDGE CLOSED



0210/1201

B LOYALHANNA
BMSBG 64/0711/0210/1201

060316 FT

060316 FT 1 0 00302 0 01 0572+17
S 0210/0000 LENGTH(AH 3186 BK 3100)

SLATER RD
(T601)

0200/1225



057216 FT

057216 FT 1 0 00302 0 00 0540+11
S 0200/0000 LENGTH(AH 3100 BK 2914)

TWO MILE RUN RD
(SR2045 SEG 0010/0000) 0190/0980



054302 FT

054302 FT 1 0 00302 0 00 0510+48

COUNTRY CLUB RD

(T636)

BARRON RD
(T595)

0180/3340



S 0190/0000 LENGTH(AH 2914 BK 3370)



EXTRACT DATE: 12/28/2024 ROADWAY MANAGEMENT SYSTEM PAGE NUMBER: 241
PRINT DATE: 12/30/2024 SLD COUNTY/SR - ANNUAL PRINT COUNTY: WESTMORELAND

DIR: B TOTAL LEN: 31.521 MI. DIST: 12-5 SR: 711
LEFT MUN: LIGONIER T RIGHT MUN: LIGONIER T

050932 FT		050932 FT 1 0 00302 0 00 0477+30
		5 0180/0000 LENGTH(AH 3370 BK 3277)
		0170/2170 DARLINGTON RECTOR RD
		(SR2043 SEG 0070/0000)
047655 FT		0170/0291 LIGONIER
		047655 FT COOK T
		5 0170/0000 1 0 00302 0 00 0444+52
		LENGTH(AH 3277 BK 2757)
		0160/2045 GROUSE RIDGE LN
		(PRDR)
TURCIK LN		
(PRDR)		
0160/1365		
044898 FT		044898 FT 1 0 00302 0 00 0417+09
		5 0160/0000 LENGTH(AH 2757 BK 2657)
		FOXFIELD DR
		0150/2485 (PRDR)
1 0 00302 0 00 0390+52 042241 FT		042241 FT HORSESHOE BEND RD
CAVEN RD		(SR2041 SEG 0030/1511)
(T942)		5 0150/0000 LENGTH(AH 2657 BK 2800)
0150/0000		
STOM RD		

DIR: B	TOTAL LEN: 31.521 MI.	DIST: 12-5	SR: 711
LEFT MUN: COOK T		RIGHT MUN: COOK T	
(T940)	0140/0595 039441 FT	039441 FT 1 0 00302 0 00 0363+12 CHILLY BEAK FARM RD (PRDR)	
		0140/0000 LENGTH(AH 2800 BK 3133)	
		0130/1575 FLAGSTONE LN (PRDR)	
PLEASANT MEADOW FARM LN (PRDR)	0130/1560		
	036308 FT	036308 FT 1 0 00302 0 00 0331+79 0130/0000 LENGTH(AH 3133 BK 2851)	
		0120/2215 BROKEN OAK RD (T503)	
KEFFER RD (SR2033 SEG 0010/0000)	0120/0450 033457 FT	SEATON RD (T501)	
		033457 FT 1 0 00302 0 00 0303+28 0120/0000 LENGTH(AH 2851 BK 2972)	
	030485 FT	030485 FT 1 0 00302 0 00 0273+56 0110/0000 LENGTH(AH 2972 BK 3195) MIDWAY DR (PRDR)	
		0100/3020	
		B KEFFER RUN STRUCTURE LENGTH 9 FT BMSID 64/0711/0100/2345	

EXTRACT DATE: 12/28/2024 ROADWAY MANAGEMENT SYSTEM PAGE NUMBER: 239
PRINT DATE: 12/30/2024 SLD COUNTY/SR - ANNUAL PRINT COUNTY: WESTMORELAND

DIR: B TOTAL LEN: 31.521 MI. DIST: 12-5 SR: 711
LEFT MUN: COOK T RIGHT MUN: COOK T

027290 FT
BETHEL CHURCH RD
(SR2031 SEG 0120/0000) 0090/2736

PARSONAGE LN
(PRDR) 0090/1536

RIGGS LN
(TWP) 0090/0337
024038 FT

FORT HILL RD
(T313) 0070/0780
018007 FT

027290 FT 1 0 00302 0 00 0241+96
0100/0000 LENGTH(AH 3195 BK 3252)

0090/2106 LC TO/FROM T423 RD
(CONN)
0090/1986 LC TO/FROM T423 RD
(CONN)
0090/1906 OLD RT 711 RD
(T423)

0090/0976 HAUGER HOOD RD
(T421)
0090/0382 RIGGS LN
(SR2031 SEG 0110/1090)

024038 FT 1 0 00302 0 00 0209+28
0090/0000 LENGTH(AH 3252 BK 2793)
0080/2150 MAIN ST
(SR0130 SEG 0632/2640)

021245 FT 1 0 00302 0 00 0181+35
0080/0000 VILLAGE: STAHLSTOWN
LENGTH(AH 2793 BK 3238)
COOK
0070/2994 DONEGAL T

018007 FT 1 0 00302 0 00 0148+97
0070/0000 LENGTH(AH 3238 BK 3111)

EXTRACT DATE: 12/28/2024 ROADWAY MANAGEMENT SYSTEM PAGE NUMBER: 238
PRINT DATE: 12/30/2024 SLD COUNTY/SR - ANNUAL PRINT COUNTY: WESTMORELAND

DIR: B TOTAL LEN: 31.521 MI. DIST: 12-5 SR: 711
LEFT MUN: DONEGAL T RIGHT MUN: DONEGAL T

FORT HILL RD
(T313)

0060/1070

==

== 0060/1715 OBER RD
(T312)

014896 FT

==

0060/0055 SHEARER LN
(PRDR)

014896 FT 1 0 00302 0 00 0117+86
S 0060/0000 LENGTH(AH 3111 BK 2899)

WILLIAMS RD
(TWP)

0050/2430

==

011997 FT

==

011997 FT 1 0 00302 0 00 0089+81
S 0050/0000 LENGTH(AH 2899 BK 2915)

LAKEVIEW DR
(PRDR)

0040/2835

==

DONEGAL LAKE RD
(T880)

0040/1455

==

0040/1198 BMS EN 64/0711/0040/1169
1 0 00302 0 00 0060+30
FOURMILE RUN

0040/1169 BMSBG 64/0711/0040/1169

009082 FT

==

009082 FT 1 0 00302 0 00 0060+11
S 0040/0000 LENGTH(AH 2915 BK 2797)

0030/1997 BMS EN 64/0711/0030/1985
1 0 00302 0 00 0052+03
B FOURMILE R

0030/1985 BMSBG 64/0711/0030/1985
OLD FRANKLIN RD
(T339)

ECHO VALLEY LN
(PRDR)

0030/1765

==

0030/1765 NEDROW RD
(T335)

EXTRACT DATE: 12/28/2024 ROADWAY MANAGEMENT SYSTEM PAGE NUMBER: 237
PRINT DATE: 12/30/2024 SLD COUNTY/SR - ANNUAL PRINT COUNTY: WESTMORELAND

DIR: B TOTAL LEN: 31.521 MI. DIST: 12-5 SR: 711
LEFT MUN: DONEGAL T RIGHT MUN: DONEGAL T

006285 FT	006285 FT	1 0 00302 0 00 0032+17
		NEDROW RD
		(T335)
	5 0030/0000	LENGTH(AH 2797 BK 3235)
		NC PA-711
		DONEGAL
	0020/1699	DONEGAL B
BUTTONS LN		
(PRDR)	0020/0610	
		CHURCH ST
		(BORO)
	0020/0478	WATER ST
		(BORO)
	0020/0229	
	003050 FT	
1 0 00302 0 00 0000+00 003050 FT		
SHAFFER ST		
(SR2002 SEG 0010/2258) 0020/0000	5 0020/0000	NC LI GONIER ST
		LENGTH(AH 3235 BK 3050)
		FAYETTE ST
		(BORO)
	0010/2890	SNYDER ST
		(BORO)
	0010/2480	LOYALHANNA ST
		(BORO)
	0010/2165	WATER ST
		(BORO)
	0010/1970	
		SNYDER RD
		(T333)
	0010/0535	
	0010/0311	BMS EN 64/7076/9900/9098
		1 0 00302 1 00 0030+71
		I-76
	0010/0185	BMS BG 64/7076/9900/9098
TO 0031/0420 SH		
(CONN)	0010/0155	
		FROM 0031/0430 SH
		(CONN)
	0010/0117	IN ST
	000000 FT	PA-31
	INTER-BK	(SR0031 SEG 0430/0000)
1 0 00302 1 00 0030+71 000000 FT	5 0010/0000	LTH AH 003050 BK 000100
PA-31		(26)
(SR0031 SEG 0430/0000) 0010/0000	000000 FT	BK-FAYETTE
000000 FT	7008/0000	LTH AH 000100 BK 000000

EXTRACT DATE: 12/28/2024 ROADWAY MANAGEMENT SYSTEM PAGE NUMBER: 236
PRINT DATE: 12/30/2024 SLD COUNTY/SR - ANNUAL PRINT COUNTY: WESTMORELAND
DIR: B TOTAL LEN: 13.745 MI. DIST: 12-5 SR: 400
LEFT MUN: BELL T RIGHT MUN: BELL T

EXTRACT DATE: 12/28/2024 ROADWAY MANAGEMENT SYSTEM PAGE NUMBER: 235
PRINT DATE: 12/30/2024 SLD COUNTY/SR - ANNUAL PRINT COUNTY: WESTMORELAND

DIR: B TOTAL LEN: 13.745 MI. DIST: 12-5 SR: 400
LEFT MUN: BELL T RIGHT MUN: BELL T

HILL LN
(PRDR)

0260/1955

069775 FT

LANTZ RD
(T864)

068135 FT

0250/0000

064981 FT

NELSON RD
(SR1065 SEG 0030/0000) 0230/2795

INTER-AHD SALTSTBURG RD
(SR0286 SEG 0260/0000)
SALTSTBURG RD
0260/2798 (SR0286 SEG 0260/0000)
0260/2500 (FOR SR 0286 AND 0400
(CONN)
WOLFORD RUN
STRUCTURE LENGTH 23 FT
0260/2237 BMSID 64/0400/0260/2237

069721 FT 1 0 00348 0 00 0672+27
S 0260/0000 LENGTH(AH 2798 BK 1640)

068081 FT 1 0 00348 0 00 0656+26
ALCORN RD
(T864)
S 0250/0000 LENGTH(AH 1640 BK 3154)

B WOLFORD RN
STRUCTURE LENGTH 8 FT
BMSID 64/0400/0240/0269
0240/0269 1 0 00348 0 00 0624+61
B WOLFORD RN
STRUCTURE LENGTH 10 FT
BMSID 64/0400/0240/0000
S 0240/0000 LENGTH(AH 3154 BK 3640)

ST JAMES CHURCH RD
0230/2795 (SR1065 SEG 0030/0000)

EXTRACT DATE: 12/28/2024 ROADWAY MANAGEMENT SYSTEM PAGE NUMBER: 234
PRINT DATE: 12/30/2024 SLD COUNTY/SR - ANNUAL PRINT COUNTY: WESTMORELAND

DIR: B TOTAL LEN: 13.745 MI. DIST: 12-5 SR: 400
LEFT MUN: BELL T RIGHT MUN: BELL T

	061341 FT		061287 FT	1 0 00348 0 00 0588+51 HERITAGE RD (T810)
		=	5 0230/0000	LENGTH(AH 3640 BK 3770)
PERRYSVILLE RD (TWP)	0220/2040	=		
	057571 FT	=	0220/0593	TIN TOWN RD (SR0819 SEG 0630/2440)
		=	057517 FT	1 0 00348 0 00 0550+84 BELL TWP MUNICIP BL RD (PRDR)
		=	5 0220/0000	LENGTH(AH 3770 BK 3470)
		=	0210/2680	FARRAR LN (PRDR)
MUFFLEY HOLLOW RD (T806)	0210/0650	=	0210/0650	HILTY RD (T806)
	054101 FT		054047 FT	1 0 00348 0 00 0516+14 B BEAVER RUN STRUCTURE LENGTH 10 FT BMSID 64/0400/0210/0000
		>	5 0210/0000	LENGTH(AH 3470 BK 3639)
PERRYSVILLE RD (T812)	0200/2415	=	0200/2700	GEO SWEENEY WTR TRMT RD (GOVT)

EXTRACT DATE: 12/28/2024 ROADWAY MANAGEMENT SYSTEM PAGE NUMBER: 233
PRINT DATE: 12/30/2024 SLD COUNTY/SR - ANNUAL PRINT COUNTY: WESTMORELAND

DIR: B TOTAL LEN: 13.745 MI. DIST: 12-5 SR: 400
LEFT MUN: BELL T RIGHT MUN: BELL T

WISER LN
(PRDR)

0200/0225

==

==

0200/0135
0200/0078

PUMP STATION RD
(PRDR)

BMSBN 64/0400/0200/0000

BELL

050462 FT

0200/0040
050408 FT

WASHINGTON T

1 0 00348 0 00 0480+14

BEAVER RUN

BMSBG 64/0400/0200/0000

5 0200/0000 LENGTH(AH 3639 BK 2875)

==

BEAVER RUN RD
(T737)

0190/0510
047587 FT

==

047533 FT 1 0 00348 0 00 0450+76

5 0190/0000 LENGTH(AH 2875 BK 3295)

044292 FT

044238 FT 1 0 00348 0 00 0418+79

5 0180/0000 LENGTH(AH 3295 BK 3313)

040979 FT

040925 FT 1 0 00348 0 00 0385+42

WALKER RD

(T978)

5 0170/0000 LENGTH(AH 3313 BK 2995)

==

MCQUILKIN DR
(T978)

0160/2470

==

EXTRACT DATE: 12/28/2024 ROADWAY MANAGEMENT SYSTEM PAGE NUMBER: 232
PRINT DATE: 12/30/2024 SLD COUNTY/SR - ANNUAL PRINT COUNTY: WESTMORELAND

DIR: B TOTAL LEN: 13.745 MI. DIST: 12-5 SR: 400
LEFT MUN: WASHINGTON T RIGHT MUN: WASHINGTON T

037984 FT

037930 FT 1 0 00348 0 00 0355+66
NC N WASHINGTON SALTSBURG RD
MFC BEGIN = C
5 0160/0000 LENGTH(AH 2995 BK 2202)

B BEAVER RUN
STRUCTURE LENGTH 15 FT
BMSID 64/0400/0150/1115 0151/1169

0150/1115
0150/0725

RAMP D RD
(SR8044 SEG 0750/0000) 0151/0600
FROM 8044/0010 SH
(CONN) 0151/0520

0150/0525
0150/0327
0150/0091
035728 FT

BMS EN 64/0400/0150/0000 0151/0091
1 0 00348 0 00 0333+83 035761 FT
SR 0066
BMSBG 64/0400/0150/0000
LENGTH(AH 2223 BK 2410) 0151/0000
RAMP C RD
(SR8044 SEG 0500/0590) 0141/2200

5 0150/0000

FROM 8044/0010 SH
(CONN)
RAMP A RD
(SR8044 SEG 0020/0000)
BMS EN 64/0400/0150/0000
1 0 00348 0 00 0333+83
SR 0066
BMSBG 64/0400/0150/0000
LENGTH(AH 2202 BK 2414)

5 0150/0000

1 0 00348 0 00 0309+95 033351 FT
TURNAROUND RD
(SR9408 SEG 0010/0420)
LENGTH(AH 2410 BK 2356) 0141/0000

033314 FT 1 0 00348 0 00 0309+71
TURNAROUND RD
(SR9408 SEG 0010/0420)
LENGTH(AH 2414 BK 2348)
TURNAROUND RD
(SR9408 SEG 0010/0000)

5 0140/0000
0130/2015

BAKERS LN
(PRDR) 0131/1600

EXTRACT DATE: 12/28/2024 ROADWAY MANAGEMENT SYSTEM PAGE NUMBER: 231
PRINT DATE: 12/30/2024 SLD COUNTY/SR - ANNUAL PRINT COUNTY: WESTMORELAND

DIR: B TOTAL LEN: 13.745 MI. DIST: 12-5 SR: 400
LEFT MUN: WASHINGTON T RIGHT MUN: WASHINGTON T

1 0 00348 0 00 0286+09 030995 FT
LENGTH(AH 2356 BK 3831) 0131/0000

030966 FT 1 0 00348 0 00 0286+16
0130/0000 LENGTH(AH 2348 BK 3825)

PINE RUN CHURCH RD
(TBC) 0121/1230 == ==

0120/1220 PINE RUN RD
(TBC)

B PUCKETA CK
STRUCTURE LENGTH 14 FT
BMSID 64/0400/0120/0043 0121/0056
1 0 00348 0 00 0248+37 027164 FT
SEVENTH ST
(SR0780 SEG 0160/2462)

B PUCKETA CK
STRUCTURE LENGTH 14 FT
BMSID 64/0400/0120/0043
1 0 00348 0 00 0246+68
SEVENTH ST
(SR0780 SEG 0160/2462)

LENGTH(AH 3831 BK 2845) 0121/0000

0120/0000 LENGTH(AH 3825 BK 2660)

(APRA) SWANK ASSOCIATED
WASHINGTON RD
(TWP)
SIERRA DR
(PRDR) 0111/1730
UTOPIA RD
(SR4059 SEG 0040/2820) 0111/1295

(APRA) SWANK CONSTRUCT I
WASHINGTON RD
(TWP)
SIERRA DR
(PRDR) 0110/1525
UTOPIA RD
(SR4059 SEG 0040/2820) 0110/1090

CRESTWOOD DR
(TWP) 0111/0350
1 0 00348 0 00 0218+62 024319 FT
LENGTH(AH 2845 BK 3750) 0111/0000

024481 FT 1 0 00348 0 00 0221+46
0110/0000 LENGTH(AH 2660 BK 3910)

1 0 00348 0 00 0182+59 020569 FT

020571 FT 1 0 00348 0 00 0182+59

DIR: B TOTAL LEN: 13.745 MI. DIST: 12-5 SR: 400
LEFT MUN: WASHINGTON T RIGHT MUN: WASHINGTON T

DIR: B TOTAL LEN: 13.745 MI. DIST: 12-5 SR: 400
LEFT MUN: WASHINGTON T RIGHT MUN: WASHINGTON T

EXTRACT DATE: 12/28/2024 ROADWAY MANAGEMENT SYSTEM PAGE NUMBER: 228
PRINT DATE: 12/30/2024 SLD COUNTY/SR - ANNUAL PRINT COUNTY: WESTMORELAND

DIR: B TOTAL LEN: 13.745 MI. DIST: 12-5 SR: 400
LEFT MUN: MURRYSVILLE B RIGHT MUN: MURRYSVILLE B

TURNAROUND RD
(SR9401 SEG 0500/0000) 0041/0350

1 0 00348 0 00 0037+39 006055 FT
FAIRVIEW DR
(SR9401 SEG 0500/0481)
LENGTH(AH 2470 BK 3020) 0041/0000

TOOHEY RD
(SR9402 SEG 0010/0440)
TO 9402/0010 SH
(CONN)

0031/1355

1 0 00348 0 00 0007+19 003035 FT
NC GOLDEN MILE HW
GOLDEN MILE HW
(SR4058 SEG 0010/0458)
(SR4058 SEG 0011/0462)
MFC BEGIN = B
LENGTH(AH 3020 BK 0710) 0031/0000

002325 FT

(TBK 4057) LOGAN FERRY
(TWP) 0010/1292

000000 FT

== 0040/1030 (T636)
== LC TO T636 RD
== 0040/0555 (CONN)

006033 FT 1 0 00348 0 00 0037+46
FAIRVIEW DR
(SR9401 SEG 0500/0481)
TO 9401/0500 SH
(CONN)
0040/0000 LENGTH(AH 2467 BK 2998)

TOOHEY RD
0030/1350 (SR9402 SEG 0010/0440)
TOOHEY RD
0030/0995 (SR9402 SEG 0010/0000)

003035 FT 1 0 00348 0 00 0007+19
NC GOLDEN MILE HW
GOLDEN MILE HW
(SR4058 SEG 0011/0462)
(SR4058 SEG 0010/0458)
MFC BEGIN = B
0030/0000 LENGTH(AH 2998 BK 0710)
FOR SR 0400 AND 4058
(CONN)

0020/0495
002325 FT 1 0 00348 0 00 0000+00
SALTSBURG RD
(SR4056 SEG 0010/0000)
0020/0000 LENGTH(AH 0710 BK 2325)

(TBK 4057) LOGAN FERRY
(TWP) 0010/1292


000000 FT 1 0 00228 0 00 0000+00
NC SALTSBURG RD
INTER-BK SALTSBURG RD
(SR0400 SEG 0410/1623)
MFC BEGIN = B
BK-ALLEGHENY (02)
0010/0000 LENGTH(AH 2325 BK 0000)

EXTRACT DATE: 12/28/2024 ROADWAY MANAGEMENT SYSTEM PAGE NUMBER: 227
PRINT DATE: 12/30/2024 SLD COUNTY/SR - ANNUAL PRINT COUNTY: WESTMORELAND

DIR: B TOTAL LEN: 14.552 MI. DIST: 12-5 SR: 381
LEFT MUN: LIGONIER T RIGHT MUN: LIGONIER T

076835 FT

076835 FT LINCOLN HW
0300/1594 (SR0030 SEG 0720/0835)



075241 FT

0300/0049 BMS EN 64/0381/0300/0000
075241 FT 2 0 64062 0 00 0049+10
P3
LAUGHLINTOWN RUN
BMSBG 64/0381/0300/0000
S 0300/0000 LENGTH(AH 1594 BK 2075)

073166 FT

073166 FT 2 0 64062 0 00 0051+17
S 0290/0000 LENGTH(AH 2075 BK 2185)

070981 FT

070981 FT 2 0 64062 0 00 0026+46
S 0280/0000 LENGTH(AH 2185 BK 2696)



0270/0169 CLUB STABLE RD
0270/0040 (PRDR)
BMS EN 64/0381/0270/0000

EXTRACT DATE: 12/28/2024 ROADWAY MANAGEMENT SYSTEM PAGE NUMBER: 226
PRINT DATE: 12/30/2024 SLD COUNTY/SR - ANNUAL PRINT COUNTY: WESTMORELAND

DIR: B TOTAL LEN: 14.552 MI.
LEFT MUN: LIGONIER T

DIST: 12-5 SR: 381
RIGHT MUN: LIGONIER T

068285 FT

068285 FT 2 0 64060 0 04 0488+91
ROLLING ROCK
BMSBG 64/0381/0270/0000
S 0270/0000 LENGTH(AH 2696 BK 2461)

065824 FT

065824 FT 2 0 64060 0 04 0464+56
S 0260/0000 LENGTH(AH 2461 BK 2558)

063266 FT

063266 FT 2 0 64060 0 04 0438+84
S 0250/0000 LENGTH(AH 2558 BK 2175)

==

0240/1105 JACOB MILLER RD
(T960)

RBR

0240/0576 BMSBG 64/0381/0240/0504
2 0 64060 0 03 0422+24
P3

RBR

0240/0504 LINN RUN
BMSBG 64/0381/0240/0504
OLD LINN RUN RD

==

061091 FT

0240/0130 (T972)
061091 FT 2 0 64060 0 03 0416+43
NC LINN RUN PARK RD
LINN RUN PARK RD
(SR2043 SEG 0030/2012)
S 0240/0000 LENGTH(AH 2175 BK 1583)
WEAVER MILL RD
0230/1425 (T658)

==

0230/0112 BMSBG 64/0381/0230/0039
2 0 64060 0 03 0401+48
LOYALHANNA CREEK
0230/0039 BMSBG 64/0381/0230/0039

EXTRACT DATE: 12/28/2024 ROADWAY MANAGEMENT SYSTEM PAGE NUMBER: 225
PRINT DATE: 12/30/2024 SLD COUNTY/SR - ANNUAL PRINT COUNTY: WESTMORELAND

DIR: B TOTAL LEN: 14.552 MI. DIST: 12-5 SR: 381
LEFT MUN: LIGONIER T RIGHT MUN: LIGONIER T

2 0 64060 0 03 0401+07 059508 FT
DARLINGTON RECTOR RD
(SR2043 SEG 0040/0000) 0230/0000

059508 FT

5 0230/0000 LENGTH(AH 1583 BK 3380)

056128 FT

056128 FT 2 0 64068 0 00 0080+41

LIGONIER

COOK T

5 0220/0000 LENGTH(AH 3380 BK 3273)

052855 FT

052855 FT 2 0 64068 0 00 0048+08
5 0210/0000 LENGTH(AH 3273 BK 2373)

050482 FT

0200/0050 GREEN HOLLOW LN
(PRDR)

050482 FT 2 0 64068 0 00 0024+36
5 0200/0000 LENGTH(AH 2373 BK 2422)

2 0 64068 0 00 0000+00 048060 FT
HORSESHOE BEND RD
(SR2041 SEG 0010/0000) 0190/0000

048060 FT

5 0190/0000 LENGTH(AH 2422 BK 1103)

LAMBCHOP LN

EXTRACT DATE: 12/28/2024 ROADWAY MANAGEMENT SYSTEM PAGE NUMBER: 224
PRINT DATE: 12/30/2024 SLD COUNTY/SR - ANNUAL PRINT COUNTY: WESTMORELAND

DIR: B TOTAL LEN: 14.552 MI. DIST: 12-5 SR: 381
LEFT MUN: COOK T RIGHT MUN: COOK T

		==	0180/0435 (PRDR)
		==	0180/0034 BMSSEN 64/0381/0180/0000
046957 FT		==	046957 FT 2 0 64077 0 00 0033+22
		==	LOYALHANNA C
		==	BMSBG 64/0381/0180/0000
		==	LENGTH(AH 1103 BK 3316)
		==	ANKNEY LN
		==	0170/3010 (PRDR)
		==	LYRIC LN
		==	0170/2969 (PRDR)
ALLEN RD (T329)	0170/2330	==	
		==	
2 0 64077 0 00 0000+00 043641 FT		==	043641 FT
STONEYLONESOME RD		==	
(SR2039 SEG 0070/2450) 0170/0000		==	0170/0000 LENGTH(AH 3316 BK 3363)
		==	0160/3242 BMSSEN 64/0381/0160/3200
		==	2 0 64157 0 00 0160+13
		==	WHITE OAK RUN
		==	0160/3200 BMSBG 64/0381/0160/3200
		==	WEAVERS MILL RD
		==	0160/3110 (T950)
		==	PARC PL
PNR LN (PRDR)	0160/2280	==	0160/2452 (PRDR)
		==	
		==	JOHNSON LN
		==	0160/0610 (PRDR)
040278 FT		==	040278 FT 2 0 64157 0 00 0128+40
		==	POWDER MILL RD
		==	(T425)
		==	0160/0000 LENGTH(AH 3363 BK 3245)
		==	0150/3180 BMSSEN 64/0381/0150/3154
		==	2 0 64157 0 00 0127+56
		==	POWDERMILL R
		==	0150/3154 BMSBG 64/0381/0150/3154

EXTRACT DATE: 12/28/2024 ROADWAY MANAGEMENT SYSTEM PAGE NUMBER: 223
PRINT DATE: 12/30/2024 SLD COUNTY/SR - ANNUAL PRINT COUNTY: WESTMORELAND

DIR: B TOTAL LEN: 14.552 MI. DIST: 12-5 SR: 381
LEFT MUN: COOK T RIGHT MUN: COOK T

DARR RD
(PRDR)

037033 FT

0130/3455

0150/0015 BMSEN 64/0381/0150/0000
037033 FT 2 0 64157 0 00 0095+83
B WHITEOAK R
BMSBG 64/0381/0150/0000
5 0150/0000 LENGTH(AH 3245 BK 3576)

033457 FT

033457 FT 2 0 64157 0 00 0059+50
5 0130/0000 LENGTH(AH 3576 BK 2643)

SHADYNOOK DR
(PRDR)

030814 FT

0110/3335

030814 FT 2 0 64157 0 00 0033+33
5 0120/0000 LENGTH(AH 2643 BK 3370)

MAIN ST
(SR0130 SEG 0692/2235) 0110/0940

0110/0940 FELGAR RD
0110/0858 (T417)
BMSEN 64/7076/9900/9586
2 0 64157 0 00 0000+00
1-76
0110/0722 BMSBG 64/7076/9900/9586

EXTRACT DATE: 12/28/2024 ROADWAY MANAGEMENT SYSTEM PAGE NUMBER: 222
PRINT DATE: 12/30/2024 SLD COUNTY/SR - ANNUAL PRINT COUNTY: WESTMORELAND

DIR: B TOTAL LEN: 14.552 MI. DIST: 12-5 SR: 381
LEFT MUN: COOK T RIGHT MUN: COOK T

027444 FT		027444 FT	2 0 64157 0 00 0000+00
			TINKEY LN
			(T331)
			COOK
SLEASMANS DR			DONEGAL T
(SR2018 SEG 0010/1130)	0110/0000	0110/0000	LENGTH(AH 3370 BK 2248)
		0100/1895	EMERT RD
			(T331)
025196 FT		025196 FT	2 0 64072 0 01 0185+45
		0100/0000	LENGTH(AH 2248 BK 2457)
		0090/0865	JOE SHOGAN LN
			(PRDR)
2 0 64072 0 01 0161+17	022739 FT	022739 FT	
OLD FRANKLIN RD			
(T339)	0090/0000	0090/0000	LENGTH(AH 2457 BK 3736)
		0080/2910	SKYVIEW RD
			(T314)
019003 FT		0080/0240	INDIAN CREEK FARM RD
			(PRDR)
		019003 FT	2 0 64072 0 01 0124+71
		0080/0000	LENGTH(AH 3736 BK 2288)
016715 FT		0070/0020	BMSSEN 64/0381/0070/0000
		016715 FT	2 0 64072 0 01 0101+00
			INDIAN CREEK
			BMSBG 64/0381/0070/0000
		0070/0000	LENGTH(AH 2288 BK 2929)

EXTRACT DATE: 12/28/2024 ROADWAY MANAGEMENT SYSTEM PAGE NUMBER: 221
PRINT DATE: 12/30/2024 SLD COUNTY/SR - ANNUAL PRINT COUNTY: WESTMORELAND

DIR: B TOTAL LEN: 14.552 MI. DIST: 12-5 SR: 381
LEFT MUN: DONEGAL T RIGHT MUN: DONEGAL T

2 0 64072 0 01 0071+78 013786 FT
HUNTERS LN
(T916) 0060/0000

== 0060/2845 AUKERMAN RD
== 0060/2745 (T337)
LC FOR AUKERMAN RD
(CONN)

013786 FT
S 0060/0000 LENGTH(AH 2929 BK 2706)

011080 FT P 0050/0031 BMSBN 64/0381/0050/0000
011080 FT BRIDGE POSTED (TONS)
2 0 64072 0 01 0044+80
SGL 29 COMB 40

P S 0050/0000 BMSBG 64/0381/0050/0000
LENGTH(AH 2706 BK 2605)

== 0040/1915 CAMP RUN RD
0040/1748 (T305)
BMSBN 64/0381/0040/1726
2 0 64072 0 00 0036+02
B INDIAN CK.
0040/1726 BMSBG 64/0381/0040/1726

008475 FT
S 0040/0000 2 0 64072 0 00 0017+94
LENGTH(AH 2605 BK 1816)

== 0030/0875 VETERANS LN
0030/0670 (T350)
BMSBN 64/0381/0030/0587
2 0 64072 0 00 0005+90
INDIAN CREEK
0030/0587 BMSBG 64/0381/0030/0587

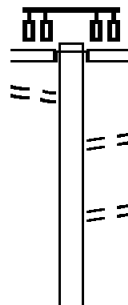
DIR: B	TOTAL LEN:	14.552 MI.	DIST: 12-5	SR: 381
LEFT MUN: DONEGAL T			RIGHT MUN: DONEGAL T	
	006659 FT		006659 FT	2 0 64072 0 00 0000+00 PA-31 (SR0031 SEG 0490/0000) NC WE AVERTOWN RD INTER-BK PA-31 (SR0031 SEG 0490/0000) MFC BEGIN = D LTH AH 001816 BK 003558
	006659 FT		S 0030/0000	006659 FT
STAHLSTOWN RD			7026/0000	LTH AH 003558 BK 003056
SR2031 SEG 0010/0000)			INTER-AHD	PA-31
A-31				(SR0031 SEG 0470/0000)
SR0031 SEG 0470/0000)	0020/3056		0020/3056	
ROM 0031/0460 SH				
CONN)	0020/2965			
IT OLIVE RD	0020/0750			
T337)				
	003603 FT		0020/0010	BMS EN 64/0381/0020/0000
			003603 FT	1 0 00578 0 00 0036+01
				B INDIAN CK.
				BMSBG 64/0381/0020/0000
OLD RT SEVEN ELEVEN RD			S 0020/0000	LENGTH(AH 3056 BK 3603)
T347)	0010/3185			
OLD RT SEVEN ELEVEN RD	0010/0325			COUNTY LINE RD
T347)				(SR1058 SEG 0130/0000)
				000000 FT 1 0 00578 0 00 0000+00
	000000 FT			NC IN CHAMPION CREEK RD
			INTER-BK	(SR0381 SEG 0640/1484)
				MFC BEGIN = C
				BK-FAYETTE (26)
			S 0010/0000	LENGTH(AH 3603 BK 0000)

EXTRACT DATE: 12/28/2024 ROADWAY MANAGEMENT SYSTEM PAGE NUMBER: 219
PRINT DATE: 12/30/2024 SLD COUNTY/SR - ANNUAL PRINT COUNTY: WESTMORELAND
DIR: B TOTAL LEN: 12.195 MI. DIST: 12-5 SR: 366
LEFT MUN: WASHINGTON T RIGHT MUN: WASHINGTON T

FROM 0066/0291 SH
(CONN)

064388 FT

0272/2625



063578 FT
INTER-AHD

0272/2751

0272/2580

0272/1910

FOX RD
(T977)
FREEPORT RD
(SR0066 SEG 0290/0000)
(SR0066 SEG 0291/0000)

TO 0066/0281 SH
(CONN)

SPRING HILL RD
(T726)

EXTRACT DATE: 12/28/2024 ROADWAY MANAGEMENT SYSTEM PAGE NUMBER: 218
PRINT DATE: 12/30/2024 SLD COUNTY/SR - ANNUAL PRINT COUNTY: WESTMORELAND

DIR: B TOTAL LEN: 12.195 MI. DIST: 12-5 SR: 366
LEFT MUN: WASHINGTON T RIGHT MUN: WASHINGTON T

1 0 00737 0 06 0568+18 061637 FT
WASHINGTON RD
(SR4061 SEG 0010/0000) 0272/0000

060827 FT

5 0272/0000 LENGTH(AH 2751 BK 3054)

0262/1821 B POKE RUN
STRUCTURE LENGTH 8 FT
BMSID 64/0366/0262/1821

ZOURELIAS LN
(PRDR)

0262/0320
058583 FT

057773 FT 1 0 00737 0 05 0535+30

5 0262/0000 LENGTH(AH 3054 BK 3351)
ROCK LN
(T640)

DANCE HALL DR
(TWP)

0252/1900

0252/2205 BEECH RD
(T724)

1 0 00737 0 05 0503+30 055232 FT
EXTON LAKE RD
(T750) 0252/0000

054422 FT

5 0252/0000 LENGTH(AH 3351 BK 3105)

0242/2195 B PUCKETA CK
STRUCTURE LENGTH 9 FT
BMSID 64/0366/0242/2195
FRANCIS DR
(TWP)

JEFFERSON DR
(T620)

0242/1465

0242/1465 ASHBAUGH RD
(TWP)

052127 FT

5 0242/0000 LENGTH(AH 3105 BK 2314)
051317 FT 1 0 00737 0 05 0470+84

EXTRACT DATE: 12/28/2024 ROADWAY MANAGEMENT SYSTEM PAGE NUMBER: 217
PRINT DATE: 12/30/2024 SLD COUNTY/SR - ANNUAL PRINT COUNTY: WESTMORELAND

DIR: B TOTAL LEN: 12.195 MI. DIST: 12-5 SR: 366
LEFT MUN: WASHINGTON T RIGHT MUN: WASHINGTON T

EXTON LAKE RD
(T750) 0232/1600

GILMAR RD
(SR4063 SEG 0010/0000) 0232/0780

SHELBY LN
(PRDR) 0232/0575
049813 FT

DOLLY LN
(PRDR) 0222/2195

QUARRY LN
(T638) 0222/0820
RED OAK DR
(PRDR) 0222/0480
046561 FT

ROCKLAND DR
(SR4107 SEG 0010/0000) 0202/0530

B PUCKETA CK
STRUCTURE LENGTH 8 FT
BMSID 64/0366/0232/0638

0232/0638
049003 FT 1 0 00737 0 05 0448+01
SADDLE PACK TR

(T634)
5 0232/0000 LENGTH(AH 2314 BK 3252)

045751 FT 1 0 00737 0 05 0415+93
LUDWICK RD

(T638)
5 0222/0000 LENGTH(AH 3252 BK 3370)

WASHINGTON
MURRYSVILLE B
0212/0085 1 0 00737 0 05 0382+43
042381 FT
5 0212/0000 LENGTH(AH 3370 BK 1000)

0202/0384 BMS EN 64/0366/0202/0345
0 0 00000 0 00 0000+00

0202/0345 PUCKETA CK
BMSBG 64/0366/0202/0345
LUDWIG RD

EXTRACT DATE: 12/28/2024 ROADWAY MANAGEMENT SYSTEM PAGE NUMBER: 216
PRINT DATE: 12/30/2024 SLD COUNTY/SR - ANNUAL PRINT COUNTY: WESTMORELAND

DIR: B TOTAL LEN: 12.195 MI. DIST: 12-5 SR: 366
LEFT MUN: MURRYSVILLE B RIGHT MUN: MURRYSVILLE B

042191 FT		0202/0260 (T383) 041381 FT 1 0 00737 0 04 0373+94 MFC BEGIN = B 0202/0000 LENGTH(AH 1000 BK 3670)	
TO 8042/0762 SH (CONN) RAMP D RD (SR8042 SEG 0502/0875)		0192/2965 RAMP B RD (SR8042 SEG 0752/1097) 0192/2710 (CONN) TO 8042/0762 SH	
BMS EN 64/0366/0192/2191 0193/2685 0 0 00000 0 00 0000+00 SR 0400 BMSBG 64/0366/0192/2191 0193/2600 BRANCH OF PUCKETA CREEK STRUCTURE LENGTH 10 FT BMSID 64/0366/0192/2140 0193/2326 0193/2154 0193/2107		0192/2605 RAMP C RD (SR8042 SEG 0762/0000) 0192/2363 BMS EN 64/0366/0192/2191 0 0 00000 0 00 0000+00 SR 0400 BMSBG 64/0366/0192/2191 BRANCH OF PUCKETA CREEK STRUCTURE LENGTH 10 FT BMSID 64/0366/0192/2140 RAMP A RD (SR8042 SEG 0012/0000) 0192/2140 0192/1880	
RAMP E RD (SR8042 SEG 0252/0750)		0193/1585	
1 0 00737 0 04 0338+99 038546 FT HANKEY CHURCH RD (T969) MURRYSVILLE UPPER BURRELL T LENGTH(AH 3645 BK 2415)		037711 FT 1 0 00737 0 04 0338+99 HANKEY CHURCH RD (T969) MURRYSVILLE UPPER BURRELL T LENGTH(AH 3670 BK 2395)	
BMS EN 64/0366/0182/1540 0193/0000 TO 4109/0010 SH (CONN) 0 0 00000 0 00 0000+00 PUCKETA CK. BMSBG 64/0366/0182/1540 0183/1677 GREENSBURG RD (SR4109 SEG 0010/2765)		0192/0000 0182/1597 BMS EN 64/0366/0182/1540 0 0 00000 0 00 0000+00 PUCKETA CK. BMSBG 64/0366/0182/1540 OLD GREENSBURG RD (SR4109 SEG 0010/2765) 0182/1540 0182/1465	
1 0 00737 0 03 0314+19 036131 FT MFC BEGIN = B UPPER BURRELL		035316 FT 1 0 00737 0 03 0314+19 MFC BEGIN = B UPPER BURRELL	

EXTRACT DATE: 12/28/2024 ROADWAY MANAGEMENT SYSTEM PAGE NUMBER: 215
PRINT DATE: 12/30/2024 SLD COUNTY/SR - ANNUAL PRINT COUNTY: WESTMORELAND

DIR: B TOTAL LEN: 12.195 MI. DIST: 12-5 SR: 366
LEFT MUN: UPPER BURRELL T RIGHT MUN: UPPER BURRELL T

MURRYSVILLE B LENGTH(AH 2415 BK 2800) 0183/0000	==	0182/0000	MURRYSVILLE B LENGTH(AH 2395 BK 2800)
WHITTEN HOLLOW RD (T642) 0172/1610	==	0172/2171	VICTORIA LN (TWP)
SWANK LN (TWP) 0172/0815	==	0172/1521	BMSBN 64/0366/0172/1500 0 0 00000 0 00 0000+00 B PUCKETA
	==	0172/1500	BMSBG 64/0366/0172/1500
	POT	0172/0380	(APRA) HERB GREGG TRUCK HERB GREGG TRUCKING RD (PRDR)
	RBR	0172/0082	BMSBN 64/0366/0172/0000
033331 FT	RBR	032516 FT	1 0 00737 0 03 0287+10 P3
	==	0172/0000	PUCKETA CREEK BMSBG 64/0366/0172/0000
	==	0162/1675	LENGTH(AH 2800 BK 2182) BEIGHLEY RD (TWP)
1 0 00737 0 03 0264+15 031149 FT	==	030334 FT	MURRYSVILLE
MERWIN RD (SR4032 SEG 0020/0000) 0162/0000	==	0162/0000	UPPER BURRELL T LENGTH(AH 2182 BK 1718)
	==	0152/0990	DRENNEN RD (SR4032 SEG 0010/2420)
029431 FT	==	028616 FT	1 0 00737 0 03 0246+97 UPPER BURRELL
	==	0152/0000	PLUM BOROUGH B LENGTH(AH 1718 BK 0710)
028721 FT	==	027906 FT	1 0 00737 0 02 0239+87 PLUM BOROUGH
	==	0142/0000	UPPER BURRELL T LENGTH(AH 0710 BK 1030) B PUCKETA CK

EXTRACT DATE: 12/28/2024 ROADWAY MANAGEMENT SYSTEM PAGE NUMBER: 214
PRINT DATE: 12/30/2024 SLD COUNTY/SR - ANNUAL PRINT COUNTY: WESTMORELAND

DIR: B TOTAL LEN: 12.195 MI. DIST: 12-5 SR: 366
LEFT MUN: UPPER BURRELL T RIGHT MUN: UPPER BURRELL T

						STRUCTURE LENGTH 12 FT
					0132/0894	BMSID 64/0366/0132/0894
	027691 FT				026876 FT	1 0 00737 0 02 0229+57
						DRENNEN RD
						(TWP)
						UPPER BURRELL
						PLUM BOROUGH B
					0132/0000	LENGTH(AH 1030 BK 2562)
MYERS DR						OLD LEECHBURG RD
(SR2076 SEG 0100/1125)	0122/0760				0122/0760	(SR2076 SEG 0100/1125)
						FAULK RD
	025129 FT				0122/0330	(PRDR)
					024314 FT	1 0 00737 0 02 0203+95
						PLUM BOROUGH
						UPPER BURRELL T
					0122/0000	LENGTH(AH 2562 BK 0790)
	024339 FT				023524 FT	1 0 00737 0 01 0196+05
						UPPER BURRELL
						PLUM BOROUGH B
					0112/0000	LENGTH(AH 0790 BK 3405)
LINCOLN BEACH BL						
(TWP)	0102/2910					DRIVERS TEST CENTER DR
					0102/2460	(PRDR)
					0102/2393	BMSEN 64/0366/0102/2374
						0 0 00000 0 00 0000+00
						B PUCKETA CK
					0102/2374	BMSBG 64/0366/0102/2374
						WEBSTER RD
					0102/2360	(SR2090 SEG 0030/3838)
KIEBLER BEECH RD						
(TWP)	0102/2335					CABLE DR
					0102/1795	(TWP)
	020934 FT				020119 FT	1 0 00737 0 00 0162+00
						E M C TRUCKING
						(PRDR)
					0102/0000	LENGTH(AH 3405 BK 2013)

EXTRACT DATE: 12/28/2024 ROADWAY MANAGEMENT SYSTEM PAGE NUMBER: 213
PRINT DATE: 12/30/2024 SLD COUNTY/SR - ANNUAL PRINT COUNTY: WESTMORELAND

DIR: B TOTAL LEN: 12.195 MI. DIST: 12-5 SR: 366
LEFT MUN: PLUM BOROUGH B RIGHT MUN: PLUM BOROUGH B

					0092/0135	ALBEE DR (TWP)
					0092/0103	PLUM BOROUGH
					0092/0094	LOWER BURRELL C
	018921 FT				018106 FT	BMSSEN 64/0366/0092/0000 1 0 00737 0 00 0141+95
						PUCKETA CREEK
						BMSBG 64/0366/0092/0000
					0092/0000	LENGTH(AH 2013 BK 3245)
					0082/2865	BMSSEN 64/0366/0082/2855 0 0 00000 0 00 0000+00
						B PUCKETA CK
					0082/2855	BMSBG 64/0366/0082/2855
DUTCHMAN RUN RD (SR4069 SEG 0010/0000)	0082/2440				0082/1945	BMSSEN 64/0366/0082/1925 0 0 00000 0 00 0000+00
						UNT TO PUCKETA CREEK
					0082/1925	BMSBG 64/0366/0082/1925
MILLERS LN (CITY)	0082/1895					
PACIFIC AV (CITY)	0082/1620					
ATLANTIC AV (CITY)	0082/1090					
DUGAN WY (CITY)	0082/0700					
FAYETTE ST (CITY)	0082/0290					
1 0 00737 0 00 0109+47	015676 FT				0082/0100	CRYSTAL DR (CITY)
WILLS AV (CITY)	0082/0000				014861 FT	
BROADWAY AV (CITY)	0072/2105				0082/0000	LENGTH(AH 3245 BK 2413)
NEW YORK AV (CITY)	0072/1060					
CHICAGO AV (CITY)	0072/0450					
	013263 FT					
					012448 FT	1 0 00737 0 00 0084+83
						NC GREENSBURG RD
						B PUCKETA CK

EXTRACT DATE: 12/28/2024 ROADWAY MANAGEMENT SYSTEM PAGE NUMBER: 212
PRINT DATE: 12/30/2024 SLD COUNTY/SR - ANNUAL PRINT COUNTY: WESTMORELAND

DIR: B TOTAL LEN: 12.195 MI. DIST: 12-5 SR: 366
LEFT MUN: LOWER BURRELL C RIGHT MUN: LOWER BURRELL C

				STRUCTURE LENGTH 8 FT	
		BMSID 64/0366/0072/0000		LENGTH(AH 2413 BK 2035)	
		0072/0000		LOWER BURRELL	
		0062/1891		NEW KENSINGTON C	
		0062/1132		NEW KENSINGTON	
				LOWER BURRELL C	
WESTMORELAND RD		0062/0982			
(CITY)					
		011228 FT		010413 FT	
				1 0 00737 0 00 0064+48	
				MFC BEGIN = B	
				0062/0000	
				LENGTH(AH 2035 BK 1215)	
WESTMORELAND RD		0057/1025		WESTMORELAND RD	
(CITY)				(CITY)	
TO 0366/0057 SH		0056/1015			
(CONN)					
				FROM 4085/0020 SH	
LOGANS FERRY RD				(CONN)	
{SR4085 SEG 0021/0485}				LOGANS FERRY RD	
{SR4085 SEG 0020/0505}				{SR4085 SEG 0020/0505}	
				{SR4085 SEG 0021/0485}	
SECOND ST				SECOND ST	
{SR4087 SEG 0011/0000}				{SR4087 SEG 0011/0000}	
{SR4087 SEG 0010/0000}				{SR4087 SEG 0010/0000}	
FROM 0366/0057 SH		0057/0490			
(CONN)		0057/0385			
				TO 4087/0010 SH	
LOWER BURRELL				(CONN)	
NEW KENSINGTON C		0057/0290		LOWER BURRELL	
1 0 00737 0 00 0054+56		009998 FT		NEW KENSINGTON C	
LENGTH(AH 1230 BK 3680)		0057/0000		1 0 00737 0 00 0054+56	
BMSID 64/0366/0054/3600		0055/3644		LENGTH(AH 1215 BK 3760)	
0 0 00000 0 00 0000+00					
LITTLE PUCKETA CREEK					
BMSBG 64/0366/0054/3600		0055/3600			
				0054/3644	
				BMSID 64/0366/0054/3600	
				0 0 00000 0 00 0000+00	
				LITTLE PUCKETA CREEK	
				BMSBG 64/0366/0054/3600	
CHURCH ST		0055/3485		CHURCH ST	
(CITY)				(CITY)	
LC TO CHURCH ST		0055/3460		LC TO CHURCH ST	
(CONN)					
				0054/3565	

EXTRACT DATE: 12/28/2024 ROADWAY MANAGEMENT SYSTEM PAGE NUMBER: 211
PRINT DATE: 12/30/2024 SLD COUNTY/SR - ANNUAL PRINT COUNTY: WESTMORELAND

DIR: B TOTAL LEN: 12.195 MI. DIST: 12-5 SR: 366
LEFT MUN: NEW KENSINGTON C RIGHT MUN: NEW KENSINGTON C

BRIDGE ST (CITY)					0054/3516 (CONN)	
FREEPORT ST (CITY)	0055/3225	==	==			
NC FREEPORT ST					NC FREEPORT ST BRIDGE ST (CITY)	
					0054/3252 (CITY)	FREEPORT ST
					0054/2990 (CONN)	LC TO FREEPORT ST
FOURTH ST (CITY)	0055/2320	==	==			
					0054/2340	FOURTH ST (CITY)
BALDRICK ST (CITY)	0055/1540	==	==			
					0054/1575 (CITY)	BALDRICK ST
					0054/1440 (CONN)	LC FOR LINDEN AV
					0054/1315 (CITY)	LINDEN AV
BMS EN 64/0366/0054/0000	0055/0070				0054/0070	BMS EN 64/0366/0054/0000
0 0 0000 0 00 0000+00	006318 FT				005438 FT	0 0 0000 0 00 0000+00
LITTLE PUCKETA CREEK						LITTLE PUCKETA CREEK
BMS BG 64/0366/0054/0000						BMS BG 64/0366/0054/0000
LENGTH(AH 3680 BK 0355)	0055/0000				0054/0000	LENGTH(AH 3760 BK 0320)
0 0 0000 0 00 0000+00	005963 FT				005118 FT	0 0 0000 0 00 0000+00
NC STEVENSON BL					NC ST	STEVENSON BL
SEVENTH ST (CITY)						SEVENTH ST (CITY)
SEVENTH ST						SEVENTH ST
(SR0056 SEG 0031/0000)						(SR0056 SEG 0031/0000)
(SR0056 SEG 0030/0000)						(SR0056 SEG 0030/0000)
STEVENSON BL	INTER-BK				INTER-BK	STEVENSON BL
(SR0056 SEG 0030/0000)						(SR0056 SEG 0030/0000)
LTH AH 000355 BK 000100	0045/0000				0044/0000	LTH AH 000320 BK 000100
	005963 FT				005118 FT	
LTH AH 000100 BK 001955	7033/0000				7032/0000	LTH AH 000100 BK 001110

EXTRACT DATE: 12/28/2024 ROADWAY MANAGEMENT SYSTEM PAGE NUMBER: 210
PRINT DATE: 12/30/2024 SLD COUNTY/SR - ANNUAL PRINT COUNTY: WESTMORELAND

DIR: B TOTAL LEN: 12.195 MI. DIST: 12-5 SR: 366
LEFT MUN: NEW KENSINGTON C RIGHT MUN: NEW KENSINGTON C

STEVENSON BL INTER-AHD
(SR0056 SEG 0050/1553)
STEVENSON BL
(SR0056 SEG 0050/1553) 0027/1955

BMS EN 64/0366/0027/0610 0027/0742
0 0 00000 0 00 0000+00
SR 0056
BMS BG 64/0366/0027/0610 0027/0610
RAMP C RD
(SR8066 SEG 0500/0510) 0027/0225

2 0 64268 1 00 0000+00 004008 FT
MFC BEGIN = B
LENGTH(AH 1955 BK 1035) 0027/0000

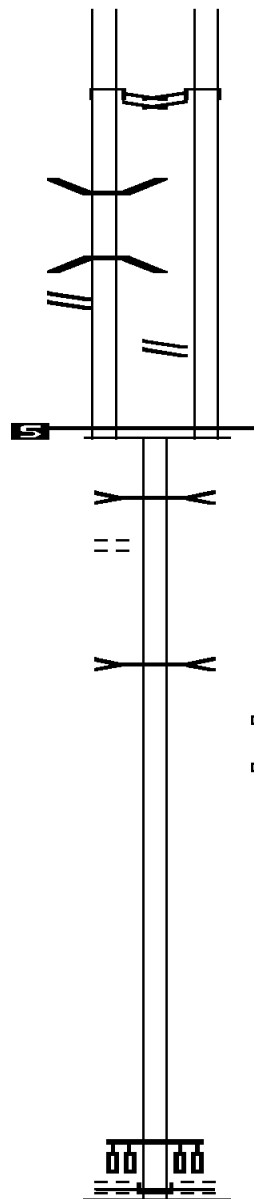
MARLBOROUGH DR
(CITY)

0022/0540
002973 FT

000000 FT

LEECHBURG RD
(CITY)

0012/0000



INTER-AHD STEVENSON BL
(SR0056 SEG 0051/2200)
STEVENSON BL
(SR0056 SEG 0051/2200)

0026/0120 RAMP B RD
004008 FT (SR8066 SEG 0250/0000)
2 0 64268 1 00 0000+00
MFC BEGIN = B
LENGTH(AH 1110 BK 1035)
B L PUCKETA
STRUCTURE LENGTH 14 FT
BMS ID 64/0366/0022/0965

0022/0965
002973 FT 2 0 64268 0 00 0100+06
B L PUCKETA
STRUCTURE LENGTH 10 FT
BMS ID 64/0366/0022/0000
LENGTH(AH 1035 BK 2973)
RETAINING WALL END
BMS ID 64/0366/0132/0470
RETAINING WALL BEGIN
BMS ID 64/0366/0132/0470

000000 FT 2 0 64268 0 00 0129+97
NC TARENTUM RD
FREEPORT RD
(CITY)

INTER-BK STEVENSON BL
(SR0366 SEG 0042/3171)
MFC BEGIN = B
BK-ALLEGHENY (02)
LENGTH(AH 2973 BK 0000)

EXTRACT DATE: 12/28/2024 ROADWAY MANAGEMENT SYSTEM PAGE NUMBER: 209
PRINT DATE: 12/30/2024 SLD COUNTY/SR - ANNUAL PRINT COUNTY: WESTMORELAND

DIR: B TOTAL LEN: 10.397 MI. DIST: 12-5 SR: 356
LEFT MUN: CLINTON T RIGHT MUN: CLINTON T

AH-BUTLER (10)
BMSSEN 64/0356/0222/0000 054771 FT
FREEPORT RD INTER-AHD
(SR0356 SEG 0005/0000) 0223/2444

CLINTON
HARRISON T 0223/1531
HARRISON
ALLEGHENY T 0223/1194

1 0 00069 0 05 1539+37 052327 FT
NC D R LOBOUGH BR
ALLEGHENY RIVER
BMSBG 64/0356/0222/0000
LENGTH(AH 2444 BK 0760) 0223/0000

1 0 00069 0 05 1531+87 051567 FT

054896 FT BMSSEN 64/0356/0222/0000
INTER-AHD FREEPORT RD
0222/2444 (SR0356 SEG 0004/0000)

0222/1495 CLINTON
0222/1158 HARRISON T
HARRISON
ALLEGHENY T

052452 FT 1 0 00069 0 05 1539+37
NC D R LOBOUGH BR
ALLEGHENY RIVER
BMSBG 64/0356/0222/0000
LENGTH(AH 2444 BK 0750) 0222/0000

051702 FT 1 0 00069 0 05 1531+87

EXTRACT DATE: 12/28/2024 ROADWAY MANAGEMENT SYSTEM PAGE NUMBER: 208
PRINT DATE: 12/30/2024 SLD COUNTY/SR - ANNUAL PRINT COUNTY: WESTMORELAND

DIR: B TOTAL LEN: 10.397 MI. DIST: 12-5 SR: 356
LEFT MUN: ALLEGHENY T RIGHT MUN: ALLEGHENY T

RIVER LANDING DR RIVER LANDING DR
(T732) (T732)
LENGTH(AH 0760 BK 2340) 0217/0000 5 == == 5 0216/0000 LENGTH(AH 0750 BK 2340)

0 0 00000 0 00 0000+00 049227 FT 049362 FT 0 0 00000 0 00 0000+00
LENGTH(AH 2340 BK 2430) 0209/0000 5 5 0208/0000 LENGTH(AH 2340 BK 2420)

KEY LN
(PRDR) 0205/1200 ==
NOVA DR
(PRDR) 0205/0685 ==

0 0 00000 0 00 0000+00 046797 FT 046942 FT 0 0 00000 0 00 0000+00
CRAIN RD MFC BEGIN = B 5 0204/0000 LENGTH(AH 2420 BK 2181)
(T781) 5
LENGTH(AH 2430 BK 2181) 0205/0000

044616 FT 044761 FT 1 0 00069 0 05 1462+72
WHITE CLOUD RD BROWN RD
(SR4073 SEG 0170/2830) 0192/0000 == == 5 0192/0000 LENGTH(AH 2181 BK 3906)
(T782)

040710 FT 0182/0037 BMSBN 64/0356/0182/0000
040855 FT 1 0 00069 0 05 1423+72
TRIB. KISKIMINETAS RIVE
BMSBG 64/0356/0182/0000
5 0182/0000 LENGTH(AH 3906 BK 3416)

EXTRACT DATE: 12/28/2024 ROADWAY MANAGEMENT SYSTEM PAGE NUMBER: 207
PRINT DATE: 12/30/2024 SLD COUNTY/SR - ANNUAL PRINT COUNTY: WESTMORELAND

DIR: B TOTAL LEN: 10.397 MI. DIST: 12-5 SR: 356
LEFT MUN: ALLEGHENY T RIGHT MUN: ALLEGHENY T

GARVERS FERRY RD
(TWP)

0172/3250

==

0172/3250

BAGDAD RD
(TWP)

FIRE HALL RD
(T658)
LC TO/FROM T658 RD
(CONN)

0172/2140

==

0172/2040

037294 FT

037439 FT

ARMSTRONG RD
(T783)

0162/1750

> <
==

5 0172/0000

1 0 00069 0 05 1389+80
TRIB. KISKIMINETAS RIVE
STRUCTURE LENGTH 14 FT
BMSID 64/0356/0172/0000
LENGTH(AH 3416 BK 2265)

035029 FT

035174 FT

==

5 0162/0000

1 0 00069 0 05 1367+28
INDIAN HILL RD
(T656)
LENGTH(AH 2265 BK 2495)

WILLIAMS RD
(T785)

0152/0975

==

0152/0975

BOURBON HILL RD
(PRDR)

032534 FT

032679 FT

==

5 0152/0000

1 0 00069 0 05 1342+20
PIPER RD
(T779)
LENGTH(AH 2495 BK 3412)

==

0142/1555

CRAWFORD LN
(PRDR)

EXTRACT DATE: 12/28/2024 ROADWAY MANAGEMENT SYSTEM PAGE NUMBER: 206
PRINT DATE: 12/30/2024 SLD COUNTY/SR - ANNUAL PRINT COUNTY: WESTMORELAND

DIR: B TOTAL LEN: 10.397 MI. DIST: 12-5 SR: 356
LEFT MUN: ALLEGHENY T RIGHT MUN: ALLEGHENY T

1 0 00069 0 05 1308+40 029122 FT
MCCUTCHEON SHORTCUT RD 0142/0000
(T660)

TO 0056/0200 SH
(CONN) 0132/0080

1 0 00069 0 05 1294+98 027634 FT
LEECHBURG RD 0132/0000
(SR0056 SEG 0210/0000) 027634 FT

FROM 0056/0220 SH
(CONN) 0112/1155

026376 FT

EARHART ST
(PRDR) 0102/3025
BYRD ST
(T695) 0102/2820

CHAMBERLAIN ST
(T734) 0102/2385

WILKINS ST
(T736) 0102/1600

029267 FT PLEASANT HILL RD
(SR4050 SEG 0010/0000)
5 0142/0000 LENGTH(AH 3412 BK 1488)
TRIB. KISKIMINETAS RIVE
STRUCTURE LENGTH 18 FT
0132/1206 BMSID 64/0356/0132/1206

0132/0080 Y CONN RD
(SR9106 SEG 0010/0360)
NC GA RVERS FERRY RD

027779 FT
INTER-BK LEECHBURG RD
(SR0056 SEG 0210/0000)
5 0132/0000 LTH AH 001488 BK 002760
027779 FT
7122/0000 LTH AH 002760 BK 001258
INTER-AHD LEECHBURG RD
(SR0056 SEG 0220/1610)

0112/1258 LEECHBURG RD
(SR0056 SEG 0220/1610)
TO 0056/0220 SH
0112/1155 (CONN)

0112/0203 BMS EN 64/0356/0112/0186
1 0 00188 0 02 0568+87
T KISKIMINET
0112/0186 BMSBG 64/0356/0112/0186
026521 FT 1 0 00188 0 02 0570+91
SHEARSBURG RD
(T378)
5 0112/0000 LENGTH(AH 1258 BK 3400)

0102/2675 SHUSTER ST
(PRDR)

EXTRACT DATE: 12/28/2024 ROADWAY MANAGEMENT SYSTEM PAGE NUMBER: 205
PRINT DATE: 12/30/2024 SLD COUNTY/SR - ANNUAL PRINT COUNTY: WESTMORELAND

DIR: B TOTAL LEN: 10.397 MI. DIST: 12-5 SR: 356
LEFT MUN: ALLEGHENY T RIGHT MUN: ALLEGHENY T

	022976 FT			023121 FT	1 0 00188 0 03 0611+57
				0102/0000	LENGTH(AH 3400 BK 3166)
				0092/2550	LC FROM TOWNE CTR DR (CONN)
				0092/2485	TOWNE CTR DR (PRDR)
MORELAND DR (T411)	0092/0605				
DAWN DR (T382)	0092/0115				
	019810 FT			0092/0030	BMS EN 64/0356/0092/0000
				019955 FT	1 0 00188 0 03 0642+80
					B PINE RUN
				0092/0000	BMS BG 64/0356/0092/0000
					LENGTH(AH 3166 BK 1200)
ANGEL DR (T739)	0082/0704			0082/0704	STEELE DR (T740)
MELWOOD RD (SR4048 SEG 0110/0000)	0082/0349			0082/0349	HYDE PARK RD (SR4048 SEG 0110/0000)
					PINE RUN
				0082/0209	STRUCTURE LENGTH 31 FT
	018610 FT			018755 FT	BMS ID 64/0356/0082/0209
				NC SR	1 0 00188 0 03 0656+55
					MFC BEGIN = B
				0082/0000	LENGTH(AH 1200 BK 0465)
					FOR SR 0356N TO 0356S (CONN)
FOR SR 0356N TO 0356S (CONN)				0074/0378	ALLEGHENY - PA-356 (TWP)
ALLEGHENY - PA-356 (TWP)	0075/0208				ALLEGHENY - PA-356 (TWP)
				0074/0235	LA BELLE VUE RD (SR4054 SEG 0005/0000)
					LA BELLE VUE RD

EXTRACT DATE: 12/28/2024 ROADWAY MANAGEMENT SYSTEM PAGE NUMBER: 204
PRINT DATE: 12/30/2024 SLD COUNTY/SR - ANNUAL PRINT COUNTY: WESTMORELAND

DIR: B TOTAL LEN: 10.397 MI. DIST: 12-5 SR: 356
LEFT MUN: ALLEGHENY T RIGHT MUN: ALLEGHENY T

ALLEGHENY - PA-356

(TWP)

FOR SR 0356S TO 0356N

(CONN)

0 0 00000 0 00 0000+00 018290 FT

NC PA-356

MFC BEGIN = B

LENGTH(AH 0320 BK 3600) 0075/0000

0074/0178

(SR4054 SEG 0004/0000)

ALLEGHENY - PA-356

(TWP)

ALLEGHENY - PA-356

(TWP)

FOR SR 0356S TO 0356N

(CONN)

0 0 00000 0 00 0000+00

NC PA

MFC BEGIN = B

LENGTH(AH 0465 BK 3600)

FOR SR 0356 AND 4054

(CONN)

1 0 00069 7 00 0150+24 014690 FT

PARK RD

(T550)

0072/0000

014690 FT

0072/0000 LENGTH(AH 3600 BK 2062)

012628 FT

012628 FT 1 0 00069 7 00 0143+95

0062/0000 LENGTH(AH 2062 BK 2049)

010579 FT

0052/0490

TREELINE DR

(PRDR)

010579 FT

1 0 00069 7 00 0123+46

0052/0000 LENGTH(AH 2049 BK 2637)

0042/1700

FROM 4034/0096 SH

(CONN)

ORR AV

0042/1585

(SR4034 SEG 0096/0000)

TO 4034/0096 SH

0042/1405

(CONN)

PINE RUN RD

(SR4034 SEG 0090/0335) 0042/1405

EXTRACT DATE: 12/28/2024 ROADWAY MANAGEMENT SYSTEM PAGE NUMBER: 203
PRINT DATE: 12/30/2024 SLD COUNTY/SR - ANNUAL PRINT COUNTY: WESTMORELAND

DIR: B TOTAL LEN: 10.397 MI. DIST: 12-5 SR: 356
LEFT MUN: ALLEGHENY T RIGHT MUN: ALLEGHENY T

007942 FT	0042/0048	ALLEGHENY
	007942 FT	WASHINGTON T
		1 0 00069 7 00 0082+93
		RESERVOIR RD
		(SR4052 SEG 0010/0000)
	0042/0000	LENGTH(AH 2637 BK 2979)
	0032/0910	GRANDVIEW LN
		(PRDR)
004963 FT	004963 FT	1 0 00069 7 00 0053+16
	0032/0000	LENGTH(AH 2979 BK 2768)
	0022/0830	MORABITO LN
		(PRDR)
	0022/0470	FIR DR
		(PRDR)
	0022/0055	MAHEN LN
	002195 FT	(PRDR)
1 0 00069 7 00 0025+54 002195 FT	0022/0000	LENGTH(AH 2768 BK 2195)
SHANER ACRES DR		
(T753)		
	0012/0905	GOODVIEW DR
YOCKEY RD		(T700)
(T989)		
000000 FT	000000 FT	1 0 00069 7 00 0003+60
	NC SR	0356 SH
		SR 0066 SH
		(SR0066 SEG 0380/1405)
	INTER-BK	SR 0066 SH
		(SR0066 SEG 0380/1405)
		MFC BEGIN = B
	0012/0000	LENGTH(AH 2195 BK 0000)

EXTRACT DATE: 12/28/2024 ROADWAY MANAGEMENT SYSTEM PAGE NUMBER: 202
PRINT DATE: 12/30/2024 SLD COUNTY/SR - ANNUAL PRINT COUNTY: WESTMORELAND

DIR: B TOTAL LEN: 14.962 MI. DIST: 12-5 SR: 286
LEFT MUN: LOYALHANNA T RIGHT MUN: LOYALHANNA T

078986 FT		079001 FT	AH-INDIANA (32)
		INTER-AHD	WASHINGTON ST
		0290/2077	(SR0286 SEG 0010/0000)
			AVONMORE RD
		0290/2030	(SR0981 SEG 0980/1973)
AVONMORE RD			
(SR0981 SEG 0990/0000)	0290/1000		
AVONMORE RD			
(SR1075 SEG 0010/0000)	0290/0640		
076909 FT		076924 FT	1 0 00228 0 01 0754+47
			KISKI HIGH SCHOOL PI
			(PRDR)
		0290/0000	LENGTH(AH 2077 BK 1915)
FIRST ST			
(T967)	0280/1850		
SECOND ST			
(T870)	0280/1375		
THIRD ST			
(T868)	0280/0925		
FOURTH ST			
(T524)	0280/0455		
1 0 00228 0 01 0726+24	074994 FT	075009 FT	
FIFTH ST			
(T969)	0280/0000	0280/0000	LENGTH(AH 1915 BK 3230)
			T KISKKIMINE
			STRUCTURE LENGTH 14 FT
		0270/2282	BMSID 64/0286/0270/2282
			DUNMIRE RD
		0270/1895	(T526)
			OLD SIXTY NINE RD
		0270/1695	(CNTY)
WILDFIRE RD			
(T773)	0270/1550		
GREYSTONE DR			
(PRDR)	0270/1035		
071764 FT		071779 FT	1 0 00228 0 01 0705+07
		0270/0000	LENGTH(AH 3230 BK 2661)
			DOGWOOD DR
		0260/2565	(PRDR)

EXTRACT DATE: 12/28/2024 ROADWAY MANAGEMENT SYSTEM PAGE NUMBER: 201
PRINT DATE: 12/30/2024 SLD COUNTY/SR - ANNUAL PRINT COUNTY: WESTMORELAND

DIR: B TOTAL LEN: 14.962 MI. DIST: 12-5 SR: 286
LEFT MUN: LOYALHANNA T RIGHT MUN: LOYALHANNA T

SUBSTATION RD
(T814)

0260/0995

==
--

0260/0995

RIDGE RD
(T812)
LOYALHANNA
BELL T

1 0 00228 0 01 0677+00 069103 FT
N WASHINGTON SALTSBURG
(SR0400 SEG 0260/2798)
FOR SR 0286 AND 0400
(CONN) 0260/0000
0250/3240

==
--

069118 FT
5 0260/0000 MFC BEGIN = C
LENGTH(AH 2661 BK 3522)

SPORTSMAN RD
(T967)

0250/2320

==

0250/0865 WILSON LN
(PRDR)

065581 FT

==

0250/0040 LUCKY LN
(PRDR)
065596 FT 1 0 00228 0 01 0641+39
5 0250/0000 LENGTH(AH 3522 BK 3011)

LINDY LN
(PRDR)

0240/0915

==

062570 FT

062585 FT 1 0 00228 0 01 0611+16
STEELE RD
(T810)
5 0240/0000 LENGTH(AH 3011 BK 3523)
B WOLFORD RN
STRUCTURE LENGTH 12 FT
0230/3291 BMSID 64/0286/0230/3291

==

0230/1946 B WOLFORD RN
STRUCTURE LENGTH 14 FT
BMSID 64/0286/0230/1946

==

EXTRACT DATE: 12/28/2024 ROADWAY MANAGEMENT SYSTEM PAGE NUMBER: 200
PRINT DATE: 12/30/2024 SLD COUNTY/SR - ANNUAL PRINT COUNTY: WESTMORELAND

DIR: B TOTAL LEN: 14.962 MI. DIST: 12-5 SR: 286
LEFT MUN: BELL T RIGHT MUN: BELL T

059047 FT

059062 FT 1 0 00228 0 01 0575+86
S 0230/0000 LENGTH(AH 3523 BK 2615)

1 0 00228 0 01 0549+69 056432 FT
PALKO RD
(T810) 0220/0000

==

056447 FT
S 0220/0000 LENGTH(AH 2615 BK 2973)

TO 0819/0600 SH
(CONN) 0210/0055
053459 FT

==

0210/0055 FROM 0819/0600 SH
053474 FT (CONN)
1 0 00228 0 01 0520+03
TIN TOWN RD
(SR0819 SEG 0600/1861)
S 0210/0000 LENGTH(AH 2973 BK 3455)
TO 0819/0600 SH
(CONN) 0200/3425

FROM 0819/0600 SH
(CONN) 0200/3425

==

SHANTA LN
(PRDR) 0200/0865
050004 FT

==

050019 FT 1 0 00228 0 01 0485+42
S 0200/0000 LENGTH(AH 3455 BK 1988)

STONECREST LN

EXTRACT DATE: 12/28/2024 ROADWAY MANAGEMENT SYSTEM PAGE NUMBER: 199
PRINT DATE: 12/30/2024 SLD COUNTY/SR - ANNUAL PRINT COUNTY: WESTMORELAND

DIR: B TOTAL LEN: 14.962 MI. DIST: 12-5 SR: 286
LEFT MUN: BELL T RIGHT MUN: BELL T

(PRDR)	0190/0140	==	
CHARLEEN LN			
(PRDR)	0190/0025	==	
	048016 FT		048031 FT 1 0 00228 0 00 0465+56
			1862 SALTSBURG RD
			(PRDR)
BEAVER DR		==	5 0190/0000 LENGTH(AH 1988 BK 2867)
(TWP)	0180/2700	==	
			0180/2256 BMSBN 64/0286/0180/2162
			1 0 00228 0 00 0458+46
			BEAVER R RES
			0180/2162 BMSBG 64/0286/0180/2162
			0180/2130 (APRA) JEFFREY C BURTON
			BELL
			0180/1644 WASHINGTON T
	045149 FT		045164 FT 1 0 00228 0 00 0435+62
			5 0180/0000 LENGTH(AH 2867 BK 2205)
	042944 FT		042959 FT 1 0 00228 0 00 0412+27
			5 0170/0000 LENGTH(AH 2205 BK 2427)
	040517 FT		040532 FT 1 0 00228 0 00 0390+47
			EVANS RD
			(T953)
		==	5 0160/0000 LENGTH(AH 2427 BK 1847)
1 0 00228 0 00 0372+02 038670 FT			038685 FT
H AND H LN			
(TWP)	0150/0000	==	5 0150/0000 LENGTH(AH 1847 BK 2776)

EXTRACT DATE: 12/28/2024 ROADWAY MANAGEMENT SYSTEM PAGE NUMBER: 198
PRINT DATE: 12/30/2024 SLD COUNTY/SR - ANNUAL PRINT COUNTY: WESTMORELAND

DIR: B TOTAL LEN: 14.962 MI. DIST: 12-5 SR: 286
LEFT MUN: WASHINGTON T RIGHT MUN: WASHINGTON T

TO 1042/0030 SH
(CONN)

0140/0090
035894 FT

==

0140/0090
035909 FT

GEORGE DR
(TWP)
FROM 1042/0020 SH
(CONN)
1 0 00228 0 00 0344+26
VILLAGE: MAMONT
MAMONT DR
(SR1042 SEG 0030/0000)
LENGTH(AH 2776 BK 2160)

5 0140/0000

0130/1424

BMS EN 64/0286/0130/1246
1 0 00228 0 00 0338+84
SR 0066
BMS BG 64/0286/0130/1246

0130/1246

033734 FT

BRANTHOOVER LN
(PRDR)

0120/2520

==

033749 FT 1 0 00228 0 00 0322+71
5 0130/0000 LENGTH(AH 2160 BK 2542)

031192 FT

031207 FT

1 0 00228 0 00 0297+00
PFEFFER RD
(T953)

5 0120/0000 LENGTH(AH 2542 BK 3044)

BEECH RD
(T724)

0110/0910

==

0110/1580

SILENT MEADOW DR
(PRDR)

0110/0605

LOCKWOOD RD
(T724)

028148 FT

028163 FT

1 0 00228 0 00 0266+75

DIST: 12-5 SR: 286
RIGHT MUN: WASHINGTON T

EXTRACT DATE: 12/28/2024 ROADWAY MANAGEMENT SYSTEM PAGE NUMBER: 196
PRINT DATE: 12/30/2024 SLD COUNTY/SR - ANNUAL PRINT COUNTY: WESTMORELAND

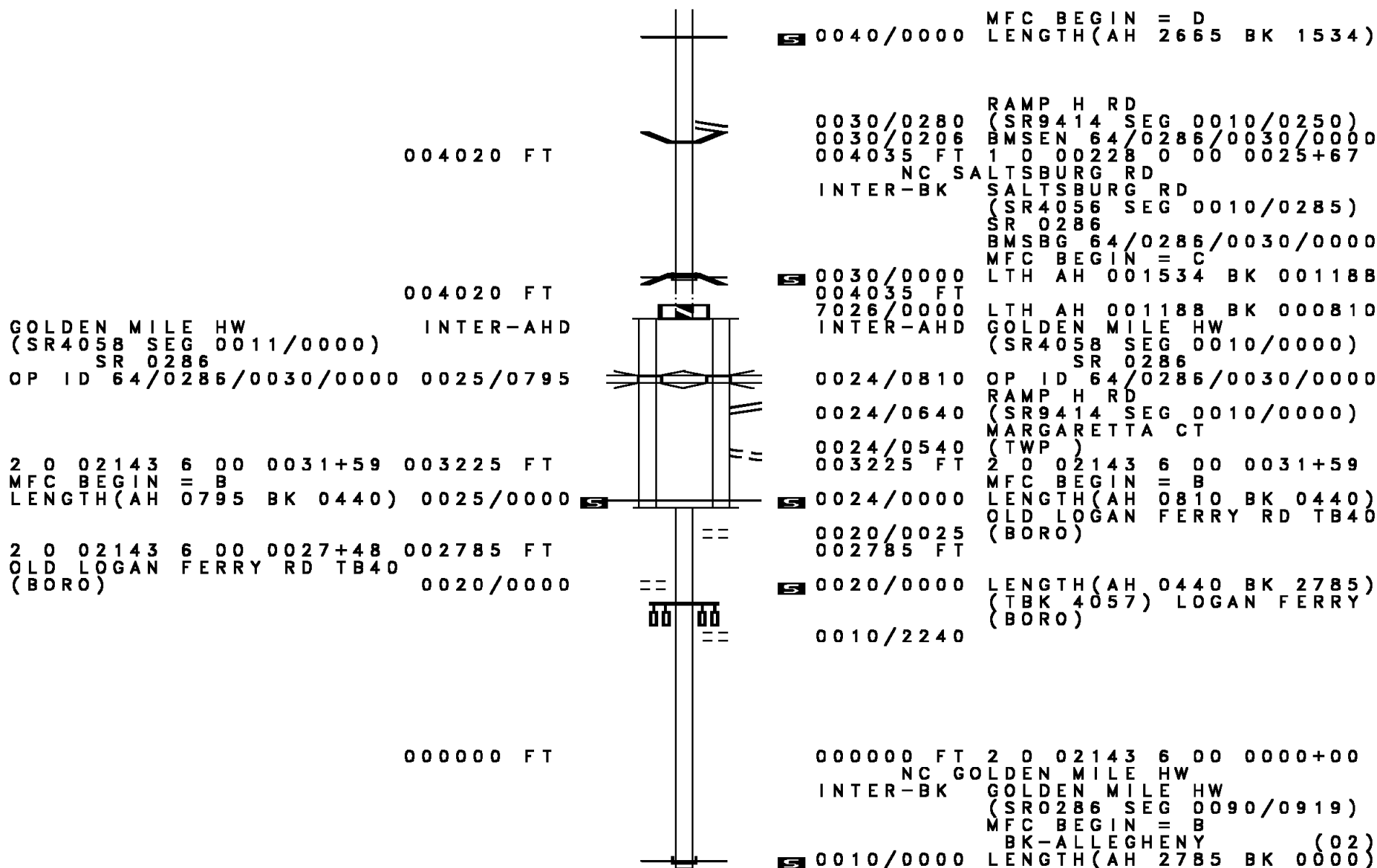
DIR: B TOTAL LEN: 14.962 MI.
LEFT MUN: MURRYSVILLE B

DIST: 12-5 SR: 286
RIGHT MUN: MURRYSVILLE B

(T634)	0074/0000	==	5 0074/0000 LENGTH(AH 2143 BK 2111)
	014570 FT		014585 FT 1 0 00228 0 00 0131+05 5 0070/0000 LENGTH(AH 2111 BK 3393)
EDWARDS RD (T626)	0060/2200	==	0060/2240 COLE RD (T630)
	011177 FT		011192 FT 1 0 00228 0 00 0098+53 5 0060/0000 LENGTH(AH 3393 BK 2958)
ROCKY HILL LN (BORO)	0050/2615	==	0050/2470 WALLACE RD (T628)
		==	0050/1760 PATTY LN (BORO)
SILVIS HOLLOW RD (T628)	0050/0915	==	
	008219 FT		008234 FT 1 0 00228 0 00 0067+43 5 0050/0000 LENGTH(AH 2958 BK 2665) (APRA) SUBURBAN CONTRAC SUBURBAN CONTRACTING IN 0040/2650 (PRDR)
		POE	
	005554 FT	==	005569 FT 1 0 00228 0 00 0040+76 (TBK 4033) SARDIS RD (BORO)

EXTRACT DATE: 12/28/2024 ROADWAY MANAGEMENT SYSTEM PAGE NUMBER: 195
PRINT DATE: 12/30/2024 SLD COUNTY/SR - ANNUAL PRINT COUNTY: WESTMORELAND

DIR: B TOTAL LEN: 14.962 MI. DIST: 12-5 SR: 286
LEFT MUN: MURRYSVILLE B RIGHT MUN: MURRYSVILLE B



EXTRACT DATE: 12/28/2024 ROADWAY MANAGEMENT SYSTEM PAGE NUMBER: 194
PRINT DATE: 12/30/2024 SLD COUNTY/SR - ANNUAL PRINT COUNTY: WESTMORELAND
DIR: B TOTAL LEN: 7.877 MI. DIST: 12-5 SR: 271
LEFT MUN: FAIRFIELD T RIGHT MUN: FAIRFIELD T

041589 FT



041589 FT AH-SOMERSET
INTER-AHD MENOHER HW

(55)

EXTRACT DATE: 12/28/2024 ROADWAY MANAGEMENT SYSTEM PAGE NUMBER: 193
PRINT DATE: 12/30/2024 SLD COUNTY/SR - ANNUAL PRINT COUNTY: WESTMORELAND

DIR: B TOTAL LEN: 7.877 MI. DIST: 12-5 SR: 271
LEFT MUN: FAIRFIELD T RIGHT MUN: FAIRFIELD T

0160/3373 (SR0271 SEG 0010/0000)

038216 FT

038216 FT 2 0 64198 0 01 0255+62
S 0160/0000 LENGTH(AH 3373 BK 3454)

034762 FT

034762 FT 2 0 64198 0 00 0215+71
TUBMILL RUN
STRUCTURE LENGTH 11 FT
BMSID 64/0271/0150/0000
S 0150/0000 LENGTH(AH 3454 BK 1707)

033055 FT

033055 FT 2 0 64198 0 00 0198+64
S 0140/0000 LENGTH(AH 1707 BK 2520)

030535 FT

030535 FT 2 0 64198 0 00 0173+44
S 0130/0000 LENGTH(AH 2520 BK 2594)

0120/1820 PARKER AV
(PRDR)

==

EXTRACT DATE: 12/28/2024 ROADWAY MANAGEMENT SYSTEM PAGE NUMBER: 192
PRINT DATE: 12/30/2024 SLD COUNTY/SR - ANNUAL PRINT COUNTY: WESTMORELAND

DIR: B TOTAL LEN: 7.877 MI. DIST: 12-5 SR: 271
LEFT MUN: FAIRFIELD T RIGHT MUN: FAIRFIELD T

027941 FT

027941 FT 2 0 64198 0 00 0147+50
S 0120/0000 LENGTH(AH 2594 BK 2402)

025539 FT

025539 FT 2 0 64198 0 00 0123+48
S 0110/0000 LENGTH(AH 2402 BK 2750)

== 0100/1075 MIDDLE BRANCH DR
(PRDR)

022789 FT

022789 FT 2 0 64198 0 00 0095+98
S 0100/0000 LENGTH(AH 2750 BK 2552)

== 0090/1900 MCGUNIGALE LN
(PRDR)
== 0090/1675 TRINITY DR
(PRDR)

STRATFORD RD
(T735)
TURKEY INN RD
(T735)

0090/1250 ==

0090/0745 ==

020237 FT

020237 FT 2 0 64198 0 00 0071+30
S 0090/0000 LENGTH(AH 2552 BK 2274)
FAIRFIELD
0080/1839 LIGONIER T

INN RD
(T365)
WOODHAVEN LN
(TWP)

0080/1250 ==

0080/1045 ==

017963 FT

017963 FT 2 0 64198 0 00 0048+01
S 0080/0000 LENGTH(AH 2274 BK 2479)

EXTRACT DATE: 12/28/2024 ROADWAY MANAGEMENT SYSTEM PAGE NUMBER: 191
PRINT DATE: 12/30/2024 SLD COUNTY/SR - ANNUAL PRINT COUNTY: WESTMORELAND

DIR: B TOTAL LEN: 7.877 MI. DIST: 12-5 SR: 271
LEFT MUN: LIGONIER T RIGHT MUN: LIGONIER T

	015484 FT			015484 FT 2 0 64198 0 00 0023+22
				5 0070/0000 LENGTH(AH 2479 BK 2302)
ROSS MOUNTAIN PARK RD (SR1007 SEG 0010/0000)	0060/0625	==		
	013182 FT			013182 FT 2 0 64198 0 00 0000+00
				5 0060/0000 LENGTH(AH 2302 BK 3938)
CRYSTAL CREEK DR (T924)	0050/3600	==		
		==		0050/3560 APRIL LN (PRDR)
VALLEY VIEW DR (T951)	0050/2765	==		
		==		0050/2730 ANN ROBERTS RD (T619)
VALLEY VIEW DR (T951)	0050/2705	==		
MINUTEMAN LN (T592)	0050/2030	==		
MINUTEMAN LN (T592)	0050/1315	==		
		==		
1 0 00850 0 01 0093+80 009244 FT				0050/0100 MILL RD (T662)
HARVEY RD (T984)	0050/0000	==		009244 FT
		==		5 0050/0000 LENGTH(AH 3938 BK 2707)
				0040/2410 BMSSEN 64/0271/0040/2348
				1 0 00850 0 01 0090+56
				MILL CREEK
				0040/2348 BMSBG 64/0271/0040/2348
		==		TROUT AV
		==		0040/2335 (T590)
		==		NATURE RUN RD
				0040/1850 (SR1023 SEG 0080/0719)
		==		
				0040/0730 FIRE HALL RD (T593)
				OTTERBEIN LN

EXTRACT DATE: 12/28/2024 ROADWAY MANAGEMENT SYSTEM PAGE NUMBER: 190
PRINT DATE: 12/30/2024 SLD COUNTY/SR - ANNUAL PRINT COUNTY: WESTMORELAND

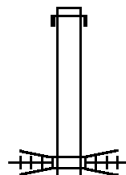
DIR: B TOTAL LEN: 7.877 MI. DIST: 12-5 SR: 271
LEFT MUN: LIGONIER T RIGHT MUN: LIGONIER T

	006537 FT	==	0040/0290 (PRDR)	
			006537 FT	1 0 00850 0 01 0066+90
				GRIFFITH RD
				(T595)
		==	5 0040/0000	LENGTH(AH 2707 BK 1629)
			0030/1419	BMSSEN 64/0271/0030/1364
				1 0 00850 0 01 0051+59
				MILL CREEK
			0030/1364	BMSBG 64/0271/0030/1364
		==	0030/0230	SPRINGFIELD LN
	004908 FT		004908 FT	(PRDR)
			5 0030/0000	1 0 00850 0 01 0050+74
				LENGTH(AH 1629 BK 1928)
GOLDFINCH LN		==		
(PRDR)	0020/1860			
OWL HOLLOW RD		==		
(SR1009 SEG 0010/0000)	0020/1095			
CARNSI LN		==		
(PRDR)	0020/0630			
			0020/0571	BMSSEN 64/0271/0020/0558
				1 0 00850 0 01 0037+00
				B MILL CREEK
	002980 FT		0020/0558	BMSBG 64/0271/0020/0558
			002980 FT	1 0 00850 0 01 0031+35
				VILLAGE: WATERFORD
				MCKELVEY RD
CLIFFORD WOODS RD		==		(T617)
(T641)	0020/0000		5 0020/0000	LENGTH(AH 1928 BK 2980)
MOREL LN		==		
(PRDR)	0010/2140			
SPARROW LN		==		
(PRDR)	0010/1720			
			0010/0926	BMSSEN 64/0271/0010/0865
				0 0 00000 0 00 0000+00
				MILL CREEK
			0010/0865	BMSBG 64/0271/0010/0865
		==	0010/0085	FROM 0711/0290 SH
	000000 FT		000000 FT	(CONN)
				1 0 00850 0 00 0000+00
				PA-711
				(SR0711 SEG 0300/0000)
				NC ME NOHER HW
PA-711				MFC BEGIN = C
(SR0711 SEG 0300/0000)	0010/0000		5 0010/0000	LENGTH(AH 2980 BK 0000)

EXTRACT DATE: 12/28/2024 ROADWAY MANAGEMENT SYSTEM PAGE NUMBER: 189
PRINT DATE: 12/30/2024 SLD COUNTY/SR - ANNUAL PRINT COUNTY: WESTMORELAND
DIR: B TOTAL LEN: 15.867 MI. DIST: 12-5 SR: 259
LEFT MUN: BOLIVAR B RIGHT MUN: BOLIVAR B

083779 FT

082379 FT



083779 FT AH-INDIANA (32)
INTER-AHD HIGH ST
0300/1400 (SR0259 SEG 0012/0000)

082379 FT 0 0 00000 0 00 0000+00
NORFOLK SOUTHERN
OVERPASS IS RR X-ING

DIR: B TOTAL LEN: 15.867 MI.
LEFT MUN: BOLIVAR B

DIST: 12-5 SR: 259
RIGHT MUN: BOLIVAR B

MARKET ST
(BORO)
SECOND ST
(BORO)

0290/0270
079864 FT

2 0 6 4 1 9 0 0 0 0 0 2 4 0 + 3 1
THIRD ST
(T 4 5 7)

0280 / 1206

Station	Location	Notes
0300/0000	FAIRFIELD T	LENGTH (AH 1400 BK 2515)
0290/2477	BOLIVAR B	RETAINING WALL END
0290/2472	BMSID 64/0259/0290/1911	RETAINING WALL BEGIN
0290/1911	BMSID 64/0259/0290/1911	RETAINING WALL END
0290/1839	BMSID 64/0259/0290/1537	RETAINING WALL BEGIN
0290/1537	BMSID 64/0259/0290/1537	NORFOLK SOUTHERN
0290/1172	OVERPASS IS RR X-ING	FIRST ST
0290/1050	(BORO)	SECOND ST
	NC LINCOLN AV	LINCOLN AV
0290/0870	(BORO)	WASHINGTON ST
0290/0575	(BORO)	BORO AL
0290/0430	(BORO)	
079864 FT	NC SECOND ST	2064190 0 01 0256+38
0290/0000	(BORO)	THIRD ST
0280/2540	(BORO)	FOURTH ST
0280/2260	(BORO)	FIFTH ST
0280/2000	(BORO)	SIXTH ST
0280/1500	(BORO)	LEAR ST
	NC MARKET ST	BOLIVAR
0280/1451	FAIRFIELD T	BMSID 64/0259/0280/1206
0280/1305	BMSID 64/0259/0280/1206	FREEMAN RUN
0280/1206	BMSID 64/0259/0280/1206	MAPLE ST

EXTRACT DATE: 12/28/2024 ROADWAY MANAGEMENT SYSTEM PAGE NUMBER: 187
PRINT DATE: 12/30/2024 SLD COUNTY/SR - ANNUAL PRINT COUNTY: WESTMORELAND

DIR: B TOTAL LEN: 15.867 MI. DIST: 12-5 SR: 259
LEFT MUN: FAIRFIELD T RIGHT MUN: FAIRFIELD T

FOURTH ST
(T455)
FIFTH ST
(T453)

0280/0865

0280/0600

2 0 64190 0 00 0227+91 077042 FT
SEVENTH ST
(T449)
EIGHTH ST
(T447)

0280/0000

0270/3440

YEAGER HOLLOW RD
(T989)

073238 FT

0270/0000

2 0 64156 0 00 0354+81 070142 FT
PATTERSON RD
(T990)

0260/0000

0280/1110 (T452)

0280/0325 SIXTH ST
(T451)

077042 FT NC MAIN ST
CREEK RD
(SR1006 SEG 0010/0000)
5 0280/0000 LENGTH(AH 2822 BK 3804)

0270/3074 RETAINING WALL END
BMSID 64/0259/0270/2950
0270/2950 RETAINING WALL BEGIN
BMSID 64/0259/0270/2950

0270/0705 STIFFLER RD
(T988)

073238 FT 2 0 64156 0 00 0385+79
VILLAGE: BOLIVER
5 0270/0000 LENGTH(AH 3804 BK 3096)

0260/0845 BMS EN 64/0259/0260/0813
2 0 64156 0 00 0363+12

0260/0813 B FREEMAN RN
BMSBG 64/0259/0260/0813

070142 FT

5 0260/0000 LENGTH(AH 3096 BK 3060)

EXTRACT DATE: 12/28/2024 ROADWAY MANAGEMENT SYSTEM PAGE NUMBER: 186
PRINT DATE: 12/30/2024 SLD COUNTY/SR - ANNUAL PRINT COUNTY: WESTMORELAND

DIR: B TOTAL LEN: 15.867 MI. DIST: 12-5 SR: 259
LEFT MUN: FAIRFIELD T RIGHT MUN: FAIRFIELD T

067082 FT

067082 FT 2 0 64156 0 00 0324+83
S 0250/0000 LENGTH(AH 3060 BK 2222)

064860 FT

064860 FT 2 0 64156 0 00 0302+10
ZUFALL RD
(T469)
TANTLINGER HOLLOW RD
(T895)
S 0240/0000 LENGTH(AH 2222 BK 2863)

061997 FT

0230/0035 EMPFIELD DR
(PRDR)
061997 FT 2 0 64156 0 00 0274+12
S 0230/0000 LENGTH(AH 2863 BK 2423)

059574 FT

0220/0395 CLUB GIRL SCOUT RD
(T859)
LC TO FROM T859 RD
(CONN)
0220/0045
059574 FT 2 0 64156 0 00 0248+77
S 0220/0000 LENGTH(AH 2423 BK 3305)

2 0 64156 0 00 0219+15 056269 FT

056269 FT

EXTRACT DATE: 12/28/2024 ROADWAY MANAGEMENT SYSTEM PAGE NUMBER: 185
PRINT DATE: 12/30/2024 SLD COUNTY/SR - ANNUAL PRINT COUNTY: WESTMORELAND

DIR: B TOTAL LEN: 15.867 MI. DIST: 12-5 SR: 259
LEFT MUN: FAIRFIELD T RIGHT MUN: FAIRFIELD T

THOMAS RD (T954)	0210/0000	==	5 0210/0000 LENGTH(AH 3305 BK 2650)
	053619 FT		
PATTERSON RD (T990)	0190/2435	==	5 053619 FT 2 0 64156 0 00 0189+86 0200/0000 LENGTH(AH 2650 BK 2608)
SHIRLEY HOLLOW RD (T851)	0190/2425	==	
			0190/2352 BMS EN 64/0259/0190/2341 2 0 64156 0 00 0187+07 BRANCH OF SNYDERS RUN
			0190/2341 BMSBG 64/0259/0190/2341
ARABIAN HORSE LN (PRDR)	0190/0530	==	
	051011 FT		
			0190/0015 BMS EN 64/0259/0190/0000 051011 FT 2 0 64156 0 00 0163+51 SNYDERS RUN
LAUGHNER RD (SR1067 SEG 0020/3990)	0180/1725	==	5 0190/0000 BMSBG 64/0259/0190/0000 LENGTH(AH 2608 BK 2130)
	048881 FT		
			048881 FT 2 0 64156 0 00 0142+99 5 0180/0000 LENGTH(AH 2130 BK 3244)
	045637 FT		
			045637 FT 2 0 64156 0 00 0110+05 5 0170/0000 LENGTH(AH 3244 BK 3405)

EXTRACT DATE: 12/28/2024 ROADWAY MANAGEMENT SYSTEM PAGE NUMBER: 184
PRINT DATE: 12/30/2024 SLD COUNTY/SR - ANNUAL PRINT COUNTY: WESTMORELAND

DIR: B TOTAL LEN: 15.867 MI. DIST: 12-5 SR: 259
LEFT MUN: FAIRFIELD T RIGHT MUN: FAIRFIELD T

		==	0160/2360	BRIDGES RD (T986)
042232 FT		><	0160/0459 042232 FT	B HYPOCRITE STRUCTURE LENGTH 12 FT BMSID 64/0259/0160/0459 2 0 64156 0 00 0076+00 KNUPP RD (SR1013 SEG 0030/1548)
		==	0160/0000	LENGTH(AH 3405 BK 3185)
039047 FT			039047 FT	2 0 64159 0 00 0116+15 HAMILL SCHOOL RD (SR1015 SEG 0040/2983)
		==	0140/0000	LENGTH(AH 3185 BK 3188)
035859 FT			035859 FT	2 0 64008 0 06 0324+13
MCDOWELL DR (PRDR)	0120/3255	==	0130/0000	LENGTH(AH 3188 BK 3765)
LAUGHNER RD (SR1067 SEG 0010/0000)	0120/1865	==		

EXTRACT DATE: 12/28/2024 ROADWAY MANAGEMENT SYSTEM PAGE NUMBER: 183
PRINT DATE: 12/30/2024 SLD COUNTY/SR - ANNUAL PRINT COUNTY: WESTMORELAND

DIR: B TOTAL LEN: 15.867 MI. DIST: 12-5 SR: 259
LEFT MUN: FAIRFIELD T RIGHT MUN: FAIRFIELD T

2 0 64008 0 05 0286+48 032094 FT
SHIREY RD
(T855) 0120/0000

==

032094 FT
5 0120/0000 LENGTH(AH 3765 BK 2859)

2 0 64008 0 04 0256+64 029235 FT
DERRY RIDGE RD
(SR1008 SEG 0110/2820) 0110/0000

==

==

029235 FT COW BRIDGE RD
(T729)
5 0110/0000 LENGTH(AH 2859 BK 3671)

025564 FT

--

025564 FT 2 0 64008 0 04 0220+10
FAIRFIELD
LIGONIER T
5 0100/0000 LENGTH(AH 3671 BK 3007)

JINKS TR
(T954)

0090/1440

==

022557 FT

5 022557 FT 2 0 64008 0 04 0189+73
0090/0000 LENGTH(AH 3007 BK 3298)

0080/2400 MARIETTA RD
(SR1019 SEG 0040/3300)

0080/1600 MYERS SCHOOL RD
(T954)
0080/1380 LC FOR MYERS SCHOOL RD
(CONN)

EXTRACT DATE: 12/28/2024 ROADWAY MANAGEMENT SYSTEM PAGE NUMBER: 182
PRINT DATE: 12/30/2024 SLD COUNTY/SR - ANNUAL PRINT COUNTY: WESTMORELAND

DIR: B TOTAL LEN: 15.867 MI. DIST: 12-5 SR: 259
LEFT MUN: LIGONIER T RIGHT MUN: LIGONIER T

LC FOR BERKLEY RD
(CONN)
2 0 64008 0 04 0156+75 0080/0295
BERKLEY RD 019259 FT
(T721) 0080/0000

019259 FT

0080/0000 LENGTH(AH 3298 BK 3425)

0070/2075 WOODS RD
(T721)

015834 FT

0070/0047 BMSEN 64/0259/0070/0000
015834 FT 2 0 64008 0 02 0122+48
P3
COALPIT RUN
BMSBG 64/0259/0070/0000
0070/0000 LENGTH(AH 3425 BK 1877)

MCCURDY TRAIL RD
(T716) 0060/0135
013957 FT

013957 FT 2 0 64008 0 01 0101+76
0060/0000 LENGTH(AH 1877 BK 3090)

(TBK SR1021) AUSTRAW RD
(T721) 0050/1680

010867 FT

010867 FT 2 0 64008 0 00 0073+79
SPRINGER RD
(SR1021 SEG 0050/2403)
0050/0000 LENGTH(AH 3090 BK 2352)

DIR: B TOTAL LEN: 15.867 MI.
LEFT MUN: LIGONIER T

DIST: 12-5 SR: 259
RIGHT MUN: LIGONIER T

008515 FT 2 0 64008 0 00 0050+55
0040/0000 LENGTH(AH 2352 BK 2165)

006350 FT 2 0 64008 0 00 0028+81
0030/0000 LENGTH(AH 2165 BK 2865)

A vertical double-stranded DNA molecule is shown. The two strands are represented by two vertical lines. The top strand has a phosphate group (P) at its top end, and the bottom strand has a phosphate group (P) at its bottom end. The strands are connected by horizontal lines representing base pairs.

```

0020/0257  BMS EN 64/0259/0020/0220
             BRIDGE POSTED (TONS)
             2 0 64 008 0 00 0002+40
             SGL 30 COMB 39
             TROUT RUN
0020/0220  BMS BG 64/0259/0020/0220

```

S 0020/0000 LENGTH(AH 2865 BK 3485)

0010/2860 WILDCAT LN
(PRDR)

0010/1110

```

0010/0401 MFC BEGIN = D
              LINCOLN HW
              {SR0030 SEG 0630/1800)
0010/0400 {SR0030 SEG 0631/1968}
000000 FT 2 0 64071 0 01 0189+19
              NC COAL PIT RD
              LINCOLN HW
              {SR0030 SEG 0631/1968)
              {SR0030 SEG 0630/1800)

```

000000 FT

0010/0000 MFC BEGIN = E
LENGTH(AH 3485 BK 0000)

EXTRACT DATE: 12/28/2024 ROADWAY MANAGEMENT SYSTEM PAGE NUMBER: 180
PRINT DATE: 12/30/2024 SLD COUNTY/SR - ANNUAL PRINT COUNTY: WESTMORELAND

DIR: B TOTAL LEN: 10.808 MI. DIST: 12-5 SR: 217
LEFT MUN: DERRY T RIGHT MUN: DERRY T

	057066 FT		057066 FT	AH-INDIANA (32)
			INTER-AHD WALNUT ST	
			0240/2383	(SR0217 SEG 0010/0000)
			0240/1185	FOR SR 0217 AND 1014
				(CONN)
TAYLOR TRUCKING CO				(APRA) TAYLOR TRUCKING
(PRDR)	0240/1080	POE	0240/1080	TORRANCE RD
ISABELLA ST	0240/0690			(SR1014 SEG 0010/0000)
(T904)				
	054683 FT		054683 FT	1 1 00965 0 02 0329+00
			NC BLA	IRSVILLE RD
PIZZA BARN RD				PIZZA BARN RD ET
(SR1025 SEG 0080/1020)	0240/0000		5 0240/0000	(SR1025 SEG 0080/1020)
				LENGTH(AH 2383 BK 2491)
CURNOW DR	0230/0865			
(T942)				
	052192 FT		052192 FT	1 1 00965 0 02 0304+09
			5 0230/0000	LENGTH(AH 2491 BK 1514)
CHERRY ST	0220/0995			
(T828)				
VICTORY ST	0220/0320			
(T697)	050678 FT			
			050678 FT	1 1 00965 0 01 0279+00

EXTRACT DATE: 12/28/2024 ROADWAY MANAGEMENT SYSTEM PAGE NUMBER: 179
PRINT DATE: 12/30/2024 SLD COUNTY/SR - ANNUAL PRINT COUNTY: WESTMORELAND

DIR: B TOTAL LEN: 10.808 MI. DIST: 12-5 SR: 217
LEFT MUN: DERRY T RIGHT MUN: DERRY T

		0220/0000	LENGTH(AH 1514 BK 2064)
		0210/1730	LENTZ LN (PRDR)
048614 FT		048614 FT	1 1 00965 0 01 0258+30 VILLAGE: BRENIZER GRAY STATION RD (T893)
		0210/0000	LENGTH(AH 2064 BK 3496)
BARKLEY RD (T661)	0200/1935		
1 1 00965 0 01 0223+48	045118 FT	045118 FT	
OLD TWO SEVENTEEN RD (T846)	0200/0000	0200/0000	LENGTH(AH 3496 BK 2356)
		0190/2080	OLD TWO SEVENTEEN RD (T846)
042762 FT		042762 FT	1 1 00965 0 01 0199+98 OLD TWO SEVENTEEN RD (T846)
ANKNEY RD (T671)	0180/1970	0190/0000	LENGTH(AH 2356 BK 2446)
DONOVAN RD (T852)	0180/1700		
		0180/1187	BMS EN 64/0217/0180/1125 0 0 00000 0 00 0000+00 MCGEE RUN
		0180/1125	BMSBG 64/0217/0180/1125 OLD TWO SEVENTEEN RD
		0180/0770	(T846)
040316 FT		040316 FT	1 1 00965 0 01 0175+53 TROUT RUN

DIR: B TOTAL LEN: 10.808 MI. DIST: 12-5 SR: 217
LEFT MUN: DERRY T RIGHT MUN: DERRY T

EXTRACT DATE: 12/28/2024 ROADWAY MANAGEMENT SYSTEM PAGE NUMBER: 177
PRINT DATE: 12/30/2024 SLD COUNTY/SR - ANNUAL PRINT COUNTY: WESTMORELAND

DIR: B TOTAL LEN: 10.808 MI. DIST: 12-5 SR: 217
LEFT MUN: DERRY T RIGHT MUN: DERRY T

(PRDR)	0140/0990	==			
	029678 FT			0140/0016 BMS EN 64/0217/0140/0000 029678 FT 1 1 00965 0 01 0069+15 MCGEE RUN BMSBG 64/0217/0140/0000 5 0140/0000 LENGTH(AH 3662 BK 1828)	
	027850 FT			027850 FT 1 1 00965 0 01 0050+69 5 0130/0000 LENGTH(AH 1828 BK 2568)	
PITTSBURGH ST (T653)	0120/1040	==	==	0120/1100 EMILY LN (TWP)	
	025282 FT			025282 FT 1 1 00965 0 01 0025+01 NC MI LLWOOD ST 5 0120/0000 LENGTH(AH 2568 BK 2348) DERRY 0110/2240 DERRY B 0110/1995 HUSTON ST (BORO)	
CEMETERY WY (BORO)	0110/1715	==	==	0110/1650 MCFARLAND ST (BORO) CULP ST 0110/1300 (BORO)	
SHANKLE WY (BORO)	0110/1210	==	==	0110/0950 LIGONIER ST (BORO) 0110/0787 BMS EN 64/0217/0110/0741 1 1 00965 0 00 0007+47 MCGEE RUN 0110/0741 BMSBG 64/0217/0110/0741	
OWENS AV (BORO)	0110/0620	==	==	0110/0340 NEELEY WY (BORO) RAMSEY WY	

DIR: B		TOTAL LEN: 10.808 MI.		DIST: 12-5		SR: 217	
LEFT MUN: DERRY B				RIGHT MUN: DERRY B			
	022934 FT	==	==	0110/0150	(BORO)		
				022934 FT	1 1 00965 0 00 0000+00		
CHESTNUT ST					CHESTNUT ST		
SR1041 SEG 0010/0000)	0110/0000	==	==	0110/0000	(BORO)		
					MFC BEGIN = C		
				0100/2319	CHURCH WY		
					(BORO)		
EO ST							
(BORO)							
WENS AV	0100/2170	==	==		NC FOURTH ST		
(BORO)					WINEMAN WY		
				0100/1985	(BORO)		
RD ST	0100/1805						
(BORO)				0100/1473	BMS EN 64/0217/0100/1068		
					2 0 64236 0 01 0245+82		
				0100/1068	ACCESS ROAD		
					BMSBG 64/0217/0100/1068		
				0100/0735	BROWN WY		
					(BORO)		
					SECOND AV		
				0100/0555	(BORO)		
				0100/0360	KELLY WY		
					(BORO)		
				0100/0185	THIRD AV		
					(BORO)		
020444 FT				020444 FT	2 0 64236 0 01 0235+15		
					UTTS ST		
				0100/0000	(BORO)		
					LENGTH (AH 2490 BK 2000)		
					FOURTH AV		
					(BORO)		
					NC Y ST		
				0090/1805	Y ST		
					(BORO)		
				0090/1585	THOMAS WY		
					(BORO)		
				0090/1375	HAVS ST		
					(BORO)		
				0090/1160	OBRIEN WY		
					(BORO)		
				0090/1062	BMS EN 64/0217/0090/1046		
					0 0 00000 0 00 0000+00		
				0090/1046	B MCGEE RUN		
					BMSBG 64/0217/0090/1046		
				0090/0945	MENTOR ST		
					(BORO)		

EXTRACT DATE: 12/28/2024 ROADWAY MANAGEMENT SYSTEM PAGE NUMBER: 175
PRINT DATE: 12/30/2024 SLD COUNTY/SR - ANNUAL PRINT COUNTY: WESTMORELAND

DIR: B TOTAL LEN: 10.808 MI. DIST: 12-5 SR: 217
LEFT MUN: DERRY B RIGHT MUN: DERRY B

OAK ST
(BORO)

0090/0090
018444 FT

WHARTON ST
(T642)

0080/1186

VALLEY ST
(SR1039 SEG 0010/0000)
WILLOW ST
(T747)

0070/1285
0070/0800
013877 FT

011850 FT

== 0090/0730 KERN WY
== (BORO)
== 0090/0520 UTOPIA ST
== (BORO)
== 0090/0300 MARTIN WY
== (BORO)
== 018444 FT 2 0 64236 0 01 0215+34
HANNASTOWN RD
(TWP)
DERRY
DERRY T
5 0090/0000 LENGTH(AH 2000 BK 1813)
CLIFTON ST
== 0080/1509 (TWP)
==
== 0080/0908 SUMMIT ST
(T952)
==
== 0080/0270 RUBY ST
016631 FT (T691)
2 0 64236 0 01 0196+27
5 0080/0000 LENGTH(AH 1813 BK 2754)
BANK ST
== 0070/2425 (T961)
HILL ST
== 0070/1850 (T960)
VALLEY ST
== 0070/1285 (T719)
==
013877 FT 2 0 64236 0 01 0173+91
5 0070/0000 LENGTH(AH 2754 BK 2027)
0060/1576 BMS EN 64/0217/0060/1552
2 0 64236 0 01 0164+00
SAXMAN RUN
0060/1552 BMS BG 64/0217/0060/1552
==
011850 FT 2 0 64236 0 01 0148+53
5 0060/0000 LENGTH(AH 2027 BK 1345)
LOIS LN
== 0050/1305 (PRDR)
AMBER DR
== 0050/1255 (PRDR)

EXTRACT DATE: 12/28/2024 ROADWAY MANAGEMENT SYSTEM PAGE NUMBER: 174
PRINT DATE: 12/30/2024 SLD COUNTY/SR - ANNUAL PRINT COUNTY: WESTMORELAND

DIR: B TOTAL LEN: 10.808 MI. DIST: 12-5 SR: 217
LEFT MUN: DERRY T RIGHT MUN: DERRY T

DERRY CONSTRUCTION CO
(PRDR)

0050/0745

010505 FT

TO 1020/0070 SH
(CONN)
INDUSTRIAL BL
(SR1020 SEG 0070/0706)
FROM 1020/0070 SH
(CONN)

0040/2870

0040/2620

0040/2530

POI

0050/0890 DIMOND DR
(TWP)
0050/0745 (APRA) DERRY CONSTRUCT I
010505 FT 2 0 64236 0 01 0134+95
0050/0000 LENGTH(AH 1345 BK 2947)

007558 FT

0040/0345 CHESTNUT RIDGE RD
(T715)
0040/0015 BMS EN 64/0217/0040/0000
007558 FT 2 0 64043 0 01 0072+96
MILLER RUN
BMSBG 64/0217/0040/0000
0040/0000 LENGTH(AH 2947 BK 1858)

005700 FT

0030/1215 LENA LN
(PRDR)
005700 FT 2 0 64043 0 01 0054+28
0030/0000 LENGTH(AH 1858 BK 2370)

KINGSTON CLUB RD
(T674)

0020/1310

003330 FT

0020/0098 BMS EN 64/0217/0020/0068
2 0 64043 0 01 0030+71
MILLER RUN
0020/0068 BMSBG 64/0217/0020/0068
RETAINING WALL END
0020/0052 BMSID 64/0217/0020/0020
RETAINING WALL BEGIN
0020/0020 BMSID 64/0217/0020/0020
003330 FT 2 0 64043 0 01 0030+17

EXTRACT DATE: 12/28/2024 ROADWAY MANAGEMENT SYSTEM PAGE NUMBER: 173
PRINT DATE: 12/30/2024 SLD COUNTY/SR - ANNUAL PRINT COUNTY: WESTMORELAND
DIR: B TOTAL LEN: 10.808 MI. DIST: 12-5 SR: 217
LEFT MUN: DERRY T RIGHT MUN: DERRY T

WATER WORKS RD
(T641)

0010/0940

COUNTY RD
(CNTY)

0010/0375

000000 FT

==	5	0020/0000	CHESNUT RIDGE RD (T715)
			LENGTH(AH 2370 BK 3330)
			RETAINING WALL END
			BMSID 64/0217/0010/2843
			RETAINING WALL BEGIN
			BMSID 64/0217/0010/2843
			RETAINING WALL END
			BMSID 64/0217/0010/2364
			RETAINING WALL BEGIN
			BMSID 64/0217/0010/2364
			RETAINING WALL END
			BMSID 64/0217/0010/1872
			RETAINING WALL BEGIN
			BMSID 64/0217/0010/1872
			RETAINING WALL END
			BMSID 64/0217/0010/1102
			RETAINING WALL BEGIN
			BMSID 64/0217/0010/1102
			RETAINING WALL END
			BMSID 64/0217/0010/0696
			RETAINING WALL BEGIN
			BMSID 64/0217/0010/0696
			DRAINAGE
			STRUCTURE LENGTH 27 FT
			BMSID 64/0217/0010/0669
			MUNICIPAL SEWAGE RD
			(T913)
			BOUND LINCOLN HW
			(SR0030 SEG 0540/0000)
			(SR0030 SEG 0541/0000)
			0010/0275
			0010/0226
			BMSID 64/0217/0010/0060
			DERRY
			UNITY T
			2 0 64043 0 00 0000+53
			LOYALHANNA CREEK
			BMSID 64/0217/0010/0060
			2 0 64043 0 00 0000+00
			FOURTH AV
			LINCOLN HW
			(SR0030 SEG 0541/0000)
			(SR0030 SEG 0540/0000)
			MFC BEGIN = D
			5 0010/0000
			LENGTH(AH 3330 BK 0000)

EXTRACT DATE: 12/28/2024 ROADWAY MANAGEMENT SYSTEM PAGE NUMBER: 172
PRINT DATE: 12/30/2024 SLD COUNTY/SR - ANNUAL PRINT COUNTY: WESTMORELAND
DIR: B TOTAL LEN: 7.124 MI. DIST: 12-5 SR: 201
LEFT MUN: ROSTRAVER T RIGHT MUN: ROSTRAVER T

WEST NEWTON RD 037614 FT
(SR0136 SEG 0040/0000) 0170/2268



037544 FT WEST NEWTON RD
0170/2268 (SR0136 SEG 0040/0000)
0170/2164 RETAINING WALL END
BMSID 64/0201/0170/2080

EXTRACT DATE: 12/28/2024 ROADWAY MANAGEMENT SYSTEM PAGE NUMBER: 171
PRINT DATE: 12/30/2024 SLD COUNTY/SR - ANNUAL PRINT COUNTY: WESTMORELAND

DIR: B TOTAL LEN: 7.124 MI. DIST: 12-5 SR: 201
LEFT MUN: ROSTRAVER T RIGHT MUN: ROSTRAVER T

FOR SR 0136 AND 0201
(CONN)

0170/2060

==

035346 FT

1 0 00118 0 01 0380+59
POLLACK RD
(TWP)

033344 FT

0160/0000

==

031242 FT

SKYLINE DR
(TWP)
JAMIE DR
(TWP)

0140/1435

==

0140/1105

==

028550 FT

WILLOWBROOK RD
(SR3008 SEG 0050/3601)

0140/0000

==

==

RETAINING WALL BEGIN
0170/2080 BMSID 64/0201/0170/2080

035276 FT 1 0 00118 0 01 0401+97
0170/0000 LENGTH(AH 2268 BK 2002)

0160/0538 BMSEN 64/0201/0160/0505
0 0 00000 0 00 0000+00

0160/0505 POLLOCK RUN
033274 FT BMSBG 64/0201/0160/0505

0160/0000 LENGTH(AH 2002 BK 2102)

031172 FT 1 0 00118 0 01 0353+47
0150/0000 LENGTH(AH 2102 BK 2692)

0140/0221 BMSEN 64/0201/0140/0202
1 0 00118 0 01 0336+19

0140/0202 POLLOCK RUN
028480 FT BMSBG 64/0201/0140/0202
1 0 00118 0 01 0334+38

WILLOWBROOK RD
(T644)
0140/0000 LENGTH(AH 2692 BK 3242)

WILLOW LINKS DR
(TWP)
0130/2090

EXTRACT DATE: 12/28/2024 ROADWAY MANAGEMENT SYSTEM PAGE NUMBER: 170
PRINT DATE: 12/30/2024 SLD COUNTY/SR - ANNUAL PRINT COUNTY: WESTMORELAND
DIR: B TOTAL LEN: 7.124 MI. DIST: 12-5 SR: 201
LEFT MUN: ROSTRAVER T RIGHT MUN: ROSTRAVER T

SCHOLL LN (PRDR) 1 0 00118 0 01 0305+14 025308 FT TO 8011/0752 SH (CONN)	0130/0390 0130/0000 024653 FT	== == == =	025238 FT S 0130/0000 0120/0520 024583 FT S 0120/0000	LENGTH(AH 3242 BK 0655) RAMP G RD (SR8011 SEG 0752/0000) RAMP F RD (SR8011 SEG 0762/0671) 1 0 00118 0 01 0295+49 SR 0051 OP ID 64/0051/0100/1886 LENGTH(AH 0655 BK 1769) RAMP LOOP A RD (SR8011 SEG 0512/0000) RAMP A RD (SR8011 SEG 0502/0745)
FROM 8011/0502 SH (CONN) PLEASANT VALLEY BL (TWP)	0110/1544 0110/1360	== ==	0110/1640 0110/1544	
POST LN (TWP)	0110/0760	==		
CIRCLE DR (TWP)	0110/0090 022884 FT	== ==	0110/0460 022814 FT S 0110/0000	RAMP SWEENEY RD (SR8011 SEG 0260/0000) 1 0 00118 0 01 0277+01 RAMP SPUR E RD (SR8011 SEG 0250/0000) LENGTH(AH 1769 BK 2846) SANDSTONE WY (PRDR)
MEADOW LN (PRDR)	0100/2155	== ==	0100/2655 0100/1630	STONEY BROOK DR (PRDR)
GARDENIA DR (PRDR)	0100/0436 020038 FT	== ==	019968 FT S 0100/0000	1 0 00118 0 01 0249+05 PATTERSON LN (T643) LENGTH(AH 2846 BK 2146)

EXTRACT DATE: 12/28/2024 ROADWAY MANAGEMENT SYSTEM PAGE NUMBER: 169
PRINT DATE: 12/30/2024 SLD COUNTY/SR - ANNUAL PRINT COUNTY: WESTMORELAND
DIR: B TOTAL LEN: 7.124 MI. DIST: 12-5 SR: 201
LEFT MUN: ROSTRAVER T RIGHT MUN: ROSTRAVER T

1 0 00118 0 01 0227+51 017892 FT
FELLS CHURCH RD
(SR3109 SEG 0010/0000)
TURKEY HOLLOW RD
(SR3015 SEG 0040/0000) 0090/0000

015542 FT

1 0 00118 0 01 0178+94 013025 FT
IRON CITY HILL RD
(SR3011 SEG 0060/0000) 0070/0000

009461 FT

1 0 00118 0 01 0129+02 008040 FT

0090/1050 PEIRSOL RD
(SR3015 SEG 0030/2742)

017822 FT

5 0090/0000 LENGTH(AH 2146 BK 2350)

015472 FT 1 0 00118 0 01 0199+75
5 0080/0000 LENGTH(AH 2350 BK 2517)

0070/1570 VIRGINIA DR
(TWP)

0070/0775 SKURKAY LN
(PRDR)

012955 FT INDIAN HILL RD
(SR3011 SEG 0060/0000)
5 0070/0000 LENGTH(AH 2517 BK 3564)

0060/1593 CALLAWAY LN
(PRDR)

009391 FT 1 0 00118 0 01 0143+28
GAUDIO DR
(TWP)
5 0060/0000 LENGTH(AH 3564 BK 1421)

0050/0375 GRACE LN
007970 FT (PRDR)

EXTRACT DATE: 12/28/2024 ROADWAY MANAGEMENT SYSTEM PAGE NUMBER: 168
PRINT DATE: 12/30/2024 SLD COUNTY/SR - ANNUAL PRINT COUNTY: WESTMORELAND

DIR: B TOTAL LEN: 7.124 MI. DIST: 12-5 SR: 201
LEFT MUN: ROSTRAVER T RIGHT MUN: ROSTRAVER T

MILLS LN
(PRDR)

0050/0000

0050/0000 LENGTH(AH 1421 BK 1430)

006610 FT

0040/0145 DAYLILY LN
(PRDR)
006540 FT 1 0 00118 0 01 0113+55
0040/0000 LENGTH(AH 1430 BK 0775)

005835 FT

005765 FT 1 0 00118 0 01 0109+73
TO 9109/0010 SH
(CONN)
ROSTRAVER RD
(SR9109 SEG 0010/0230)
MFC BEGIN = C

0038/0000 LENGTH(AH 0775 BK 0155)

0 0 00000 0 00 0000+00 005625 FT
VANCE DEI CAS HW
(SR3013 SEG 0010/0000)
(SR3013 SEG 0011/0000)
NC ROSTRAVER RD

005610 FT 0 0 00000 0 00 0000+00
VANCE DEI CAS HW
(SR3013 SEG 0010/0000)
(SR3013 SEG 0011/0000)
NC ROSTRAVER RD

LENGTH(AH 0210 BK 0325) 0035/0000

0034/0000 LENGTH(AH 0155 BK 0310)

2 0 01099 0 00 0000+00 005300 FT
NC VANCE DEI CAS HW
MFC BEGIN = C
LENGTH(AH 0325 BK 0540) 0033/0000

0032/0040 ROSTRAVER RD
(SR9109 SEG 0010/0000)
005300 FT 2 0 01099 0 00 0000+00
NC VANCE DEI CAS HW
MFC BEGIN = C

0032/0000 LENGTH(AH 0310 BK 0540)

TO 8020/0250 SH
(CONN)

0030/0115

0030/0195 OVERPASS IS RR X-ING
MONESSEN SOUTHWESTERN R
0030/0150 OVERPASS IS RR X-ING

004760 FT

0030/0030 RAMP F RD
(SR8020 SEG 0500/0389)
004760 FT 1 0 00118 0 01 0098+92
RAMP A RD
(SR8020 SEG 0250/0000)
RAMP B RD
(SR8020 SEG 0260/0620)

FROM 8020/0260 SH
(CONN)

0020/1535

0030/0000 LENGTH(AH 0540 BK 1649)

0020/1507 BMSN 64/0201/0020/1365

EXTRACT DATE: 12/28/2024 ROADWAY MANAGEMENT SYSTEM PAGE NUMBER: 167
PRINT DATE: 12/30/2024 SLD COUNTY/SR - ANNUAL PRINT COUNTY: WESTMORELAND

DIR: B TOTAL LEN: 7.124 MI. DIST: 12-5 SR: 201
LEFT MUN: ROSTRAVER T RIGHT MUN: ROSTRAVER T

TO 3003/0010 SH
(CONN) 0020/1185

PRICEDALE RD
(SR3003 SEG 0010/0000) 0020/1080

FROM 3003/0010 SH
(CONN) 0020/0905

FINLEY RD
(TWP) 003111 FT
0020/0000

ALLEN AV
(TWP) 0010/1295
UNDERWOOD AV
(TWP) 0010/0825

PARK AV
(TWP) 0010/0290
LYNNWOOD AV
(TWP) 0010/0135
000000 FT

2 0 64259 0 00 0125+82
SR 0070 EB
BMSBG 64/0201/0020/1365
FROM 8020/0762 SH
0020/1365
0020/1195 (CONN)

RAMP C RD
(SR8020 SEG 0752/0000)
RAMP D RD
0020/1080 (SR8020 SEG 0762/0650)
0020/0945 TO 8020/0752 SH
(CONN)

TRI COUNTY LN
(PRDR)
2 0 64144 0 00 0031+09
FINLEY RD
(TWP)
0020/0000 LENGTH(AH 1649 BK 3111)

0010/1949 BMS EN 64/0201/0010/1931
2 0 64144 0 00 0019+31
SPEERS RUN
0010/1931 BMSBG 64/0201/0010/1931
SPEERS RUN
0010/1561 STRUCTURE LENGTH 12 FT
BMSID 64/0201/0010/1561

CLARENCE AV
(TWP) 0010/0795
HARRISON WY
(TWP) 0010/0320
HAROLD ST
(TWP) 0010/0290

000000 FT 2 0 64144 0 00 0000+00
NC RO STRAVER RD
INTER-BK WASHINGTON RD
(SR0201 SEG 0400/1571)
MFC BEGIN = C
BK-FAYETTE (26)
0010/0000 LENGTH(AH 3111 BK 0000)

EXTRACT DATE: 12/28/2024 ROADWAY MANAGEMENT SYSTEM PAGE NUMBER: 166
PRINT DATE: 12/30/2024 SLD COUNTY/SR - ANNUAL PRINT COUNTY: WESTMORELAND

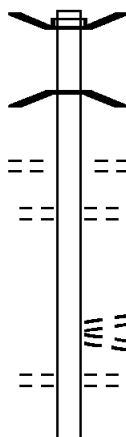
DIR: B TOTAL LEN: 1.559 MI. DIST: 12-5 SR: 156
LEFT MUN: AVONMORE B RIGHT MUN: AVONMORE B

RAILROAD AV
(BORO)

008234 FT

0040/0825

006135 FT



008234 FT AH-ARMSTRONG (03)
INTER-AHD BMS EN 64/0156/0040/1528
0040/2099 SIXTH ST
(SR0156 SEG 0010/0000)
0 0 00000 0 00 0000+00
KISKIMINETAS
0040/1528 BMSBG 64/0156/0040/1528
PLANT DR
(PRDR)
0040/0825 MAPLE AL
0040/0690 (BORO)
WESTMORELAND AV
(BORO)
NC SIXTH ST
0040/0550 SIXTH ST
(BORO)
WILLOW AL
0040/0145 (BORO)
006135 FT 2 0 64031 0 00 0235+55
FIFTH ST

EXTRACT DATE: 12/28/2024 ROADWAY MANAGEMENT SYSTEM PAGE NUMBER: 165
PRINT DATE: 12/30/2024 SLD COUNTY/SR - ANNUAL PRINT COUNTY: WESTMORELAND

DIR: B TOTAL LEN: 1.559 MI. DIST: 12-5 SR: 156
LEFT MUN: AVONMORE B RIGHT MUN: AVONMORE B

SECOND ST
(BORO)
WESTMORELAND AV
(BORO)

0030/0630

003997 FT

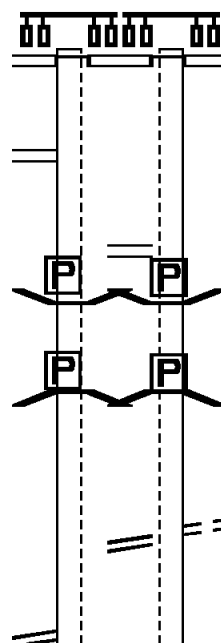
2 0 64031 0 00 0189+00 001738 FT
HIGHLAND AV
(BORO)
TWIN SPRINGS LN
(PRDR)
0020/0000
0010/1630

000000 FT

== == 0040/0000 (BORO) LENGTH (AH 2099 BK 2138)
POPLAR AL
== 0030/1995 (BORO)
FOURTH ST
== 0030/1600 (BORO)
THIRD ST
== 0030/1070 (BORO)
NC WESTMORELAND AV
ELM AL
== 0030/0480 (BORO)
INDIANA AV
== 0030/0325 (BORO)
OAK AL
== 0030/0165 (BORO)
003997 FT 2 0 64031 0 00 0213+87
CAMBRIA AV
(BORO)
== 0030/0000 LENGTH (AH 2138 BK 2259)
CHERRY AL
== 0020/2110 (BORO)
ALLEGHENY AV
== 0020/1945 (BORO)
SECOND AV
== 0020/1780 (BORO)
BUTLER AV
== 0020/1160 (BORO)
001738 FT
== 0020/0000 LENGTH (AH 2259 BK 1738)
000000 FT 2 0 64031 0 00 0174+01
NC SECOND ST
TINTOWN RD
(SR0981 SEG 1040/0000)
INTER-BK NELSON HOLLOW RD
(SR1065 SEG 0060/3046)
MFC BEGIN = C
== 0010/0000 LENGTH (AH 1738 BK 0000)

EXTRACT DATE: 12/28/2024 ROADWAY MANAGEMENT SYSTEM PAGE NUMBER: 164
 PRINT DATE: 12/30/2024 SLD COUNTY/SR - ANNUAL PRINT COUNTY: WESTMORELAND
 DIR: B TOTAL LEN: 18.709 MI. DIST: 12-5 SR: 136
 LEFT MUN: GREENSBURG C RIGHT MUN: GREENSBURG C

WEST NEWTON ST 098774 FT
 (SR3034 SEG 0010/0000) INTER-AHD
 HAMILTON ST 0371/0955
 (SR3103 SEG 0080/0000)
 RAMP B RD
 (SR8018 SEG 0250/0000)
 RAMP A RD 0371/0775
 (SR8018 SEG 0260/0715)
 BMS EN 64/0136/0370/0505
 BRIDGE POSTED (TONS) 0371/0685
 0 0 00000 0 00 0000+00
 SGL 32 COMB 38
 SR 0030
 BMSBG 64/0136/0370/0505 0371/0490
 RAMP D RD
 (SR8018 SEG 0020/0000)
 RAMP C RD
 (SR8018 SEG 0010/0838)



098786 FT
 INTER-AHD
 WEST NEWTON ST
 (SR3034 SEG 0010/0000)
 HAMILTON ST
 (SR3103 SEG 0080/0000)
 0370/0965
 RAMP B RD
 (SR8018 SEG 0250/0000)
 RAMP A RD
 (SR8018 SEG 0260/0715)
 BMS EN 64/0136/0370/0505
 BRIDGE POSTED (TONS)
 0 0 00000 0 00 0000+00
 SGL 32 COMB 38
 SR 0030
 BMSBG 64/0136/0370/0505
 RAMP D RD
 (SR8018 SEG 0020/0000)
 RAMP C RD
 (SR8018 SEG 0010/0838)
 MARYLAND AV
 (TB64)
 0370/0775
 0370/0700
 0370/0505
 0370/0420

DIR: B TOTAL LEN: 18.709 MI. DIST: 12-5 SR: 136
LEFT MUN: GREENSBURG C RIGHT MUN: GREENSBURG C

EXTRACT DATE: 12/28/2024 ROADWAY MANAGEMENT SYSTEM PAGE NUMBER: 162
PRINT DATE: 12/30/2024 SLD COUNTY/SR - ANNUAL PRINT COUNTY: WESTMORELAND

DIR: B TOTAL LEN: 18.709 MI. DIST: 12-5 SR: 136
LEFT MUN: HEMPFIELD T RIGHT MUN: HEMPFIELD T

1 0 00118 0 02 1264+66 093330 FT
GREENGATE RD
(SR3099 SEG 0060/0000) 0350/0000

TAMI DR
(T304) 0340/1115

JANYCE DR
(T629) 0340/0445

1 0 00118 0 02 1243+90 091254 FT
PIPE LINE LN
(PRDR) 0340/0000

B P TANK LN
(PRDR) 0330/1905

ROSENSTEEL LN
(PRDR) 0330/1005
DEN MAR CT
(T899) 0330/0465
088390 FT

WALTON TEA ROOM RD
(T686) 0320/1525

STERLING RUN LN
(PRDR) 0320/0645

085849 FT

0350/0440 (PRDR)
093332 FT

0350/0000 LENGTH(AH 2029 BK 2076)
WOODWARD DR
(T640)

0340/1710

0340/1664 BRANCH OF JACKS RUN
STRUCTURE LENGTH 17 FT
BMSID 64/0136/0340/1664

0340/1645 WOODWARD DR
(T640)
LC TO WOODWARD DR
0340/1560 (CONN)

091256 FT WILLOW CROSSING RD
(SR3099 SEG 0050/0432)
0340/0000 LENGTH(AH 2076 BK 2864)
TO 3099/0050 SH
(CONN) 0330/2760

0330/1200 FOSTERVILLE RD
(T692)

088392 FT 1 0 00118 0 02 1214+04
MOHAWK DR
(T973)
0330/0000 LENGTH(AH 2864 BK 2541)

0320/1525 BALTZER MEYER PK
(SR3097 SEG 0040/3473)

085851 FT 1 0 00118 0 02 1190+08

EXTRACT DATE: 12/28/2024 ROADWAY MANAGEMENT SYSTEM PAGE NUMBER: 161
PRINT DATE: 12/30/2024 SLD COUNTY/SR - ANNUAL PRINT COUNTY: WESTMORELAND

DIR: B TOTAL LEN: 18.709 MI. DIST: 12-5 SR: 136
LEFT MUN: HEMPFIELD T RIGHT MUN: HEMPFIELD T

HEMPFIELD SCHOOL
(PRDR)

0310/1460

084060 FT

082077 FT

TURNPIKE RAMP RD TOLL 6
(TNPKE)
TURNPIKE RAMP RD TOLL 6
(TNPKE)
PA TPK (PA 66)
OP ID 64/7066/9900/0403 0301/0877
PA TPK (PA 66)
OP ID 64/7066/9900/0402 0301/0788
TURNPIKE RAMP RD TOLL 6
(TNPKE)
TURNPIKE RAMP RD TOLL 6
(TNPKE)
BMSSEN 64/0136/0300/0323 0301/0530
1 0 00118 0 03 1136+19 0301/0373
L SEWICKLEY
BMSBG 64/0136/0300/0323 0301/0331

TO 3079/0010 SH
(CONN)
1 0 00118 0 03 1132+96 0301/0100
MILLERSDALE RD 080151 FT
(SR3079 SEG 0010/0000)
MFC BEGIN = C
LENGTH(AH 1926 BK 2145) 0301/0000

5 0320/0000

0310/1460

084062 FT

5 0310/0000

082079 FT

5 0304/0000

0300/1130

0300/0889

0300/0798

0300/0560

0300/0365

0300/0323

0300/0130

080151 FT

5 0300/0000

0290/2070

MIDDLETOWN RD
(SR3016 SEG 0220/3428)
LENGTH(AH 2541 BK 1789)
FOR SR 0136 AND 3016
(CONN)

1 0 00118 0 02 1172+07
BUS GARAGE RD
(T667)
LENGTH(AH 1789 BK 1983)

1 0 00118 0 03 1152+24
MFC BEGIN = C
LENGTH(AH 1983 BK 1928)





TURNPIKE RAMP RD TOLL 6
(TNPKE)
TURNPIKE RAMP RD TOLL 6
(TNPKE)
PA TPK (PA 66)
OP ID 64/7066/9900/0403
PA TPK (PA 66)
OP ID 64/7066/9900/0402
TURNPIKE RAMP RD TOLL 6
(TNPKE)
TURNPIKE RAMP RD TOLL 6
(TNPKE)
BMSSEN 64/0136/0300/0323
1 0 00118 0 03 1136+19
L SEWICKLEY
BMSBG 64/0136/0300/0323
FOR SR 0136E TO 0136E
(CONN)

1 0 00118 0 03 1132+96
MILLERSDALE RD
(SR3079 SEG 0010/0000)
MFC BEGIN = C
LENGTH(AH 1928 BK 2145)
FOR SR 0136E TO 136E
(CONN)

DIR: B TOTAL LEN: 18.709 MI. DIST: 12-5 SR: 136
LEFT MUN: HEMPFIELD T RIGHT MUN: HEMPFIELD T

EXTRACT DATE: 12/28/2024 ROADWAY MANAGEMENT SYSTEM PAGE NUMBER: 159
PRINT DATE: 12/30/2024 SLD COUNTY/SR - ANNUAL PRINT COUNTY: WESTMORELAND

DIR: B TOTAL LEN: 18.709 MI. DIST: 12-5 SR: 136
LEFT MUN: HEMPFIELD T RIGHT MUN: HEMPFIELD T

			0250/2948	BMS	SEN	64/0136/0250/2924	
				1	0	00118	0 02 1002+08
				P	3		
			0250/2924	BR	LITTLE	SEWICKLEY	CRE
				BMS	SBG	64/0136/0250/2924	
LOWER LN (PRDR)	0250/1825	==					
		==	0250/1695		FALLOW	DEER LN	
					(PRDR)		
HARRY LONG RD (T655)	0250/0090 066878 FT	==					
		==	066878 FT	1	0	00118	0 02 1002+28
		==			ROCKY	MT RD	
		==	0250/0000		(TWP)		
		==			LENGTH	(AH 3112 BK 2788)	
		==	0240/2171		HEMPFIELD		
		==			ARONA B		
		==	0240/1075		STONE ST		
		==			(BORO)		
ORCHARD ST (BORO)	0240/0450	==					
		==	0240/0230		BORO AL		
		==			(BORO)		
		==	0240/0095		FIRST ST		
		==			(BORO)		
		==			NC WE	ST NEWTON ST	
		==	064090 FT		MAIN ST		
		==			(SR3071	SEG 0110/0000)	
		==	0240/0000		LENGTH	(AH 2788 BK 3130)	
		==			DEWEY AV		
		==	0230/2925		(BORO)		
		==			ARONA		
		==	0230/2707		HEMPFIELD T		
		==					
		==	0230/1480		BMS	SEN 64/0136/0230/1260	
		==			1	0	00118
		==			0	02	0949+14
		==			PA	TURNPIKE	
		==	0230/1260		BMS	SBG 64/0136/0230/1260	

EXTRACT DATE: 12/28/2024 ROADWAY MANAGEMENT SYSTEM PAGE NUMBER: 158
PRINT DATE: 12/30/2024 SLD COUNTY/SR - ANNUAL PRINT COUNTY: WESTMORELAND

DIR: B TOTAL LEN: 18.709 MI. DIST: 12-5 SR: 136
LEFT MUN: HEMPFIELD T RIGHT MUN: HEMPFIELD T

1 0 00118 0 02 0943+19 060960 FT
BEENO RD
(T470) 0230/0000

BOSS ROW RD
(TWP) 0220/2580
BOSS ROW RD
(TWP) 0220/1990

HIXSON LN
(TWP) 0220/0975
EVANSTOWN RD
(SR3018 SEG 0050/1932) 0220/0705

058130 FT

055031 FT

BR. LITTLE SEWICKLEY CR
STRUCTURE LENGTH 16 FT
BMSID 64/0136/0230/0595
0230/0595
060960 FT

5 0230/0000 LENGTH(AH 3130 BK 2830)
LADYSMITH RD
(TWP) 0220/2795

0220/1740 GABEL LN
(PRDR)
0220/1235 WOOSTER ST
(T359)

0220/0652 BMSID 64/0136/0220/0637
1 0 00118 0 02 0921+36
B L SEWICKLE
0220/0637 BMSBG 64/0136/0220/0637
TOWNSHIP AL

0220/0600 (TWP)
WOOSTER ST
0220/0475 (T359)
0220/0188 (AAR 544530T) #TRKS 00
0220/0032 BMSID 64/0136/0220/0000
058130 FT 1 0 00118 0 02 0914+88
L SEWICKLEY

5 0220/0000 BMSBG 64/0136/0220/0000
LENGTH(AH 2830 BK 3099)

055031 FT 1 0 00118 0 02 0884+26
NC GR GREENSBURG RD
POVERTY HOLLOW RD
(T649)

5 0210/0000 LENGTH(AH 3099 BK 3768)

EXTRACT DATE: 12/28/2024 ROADWAY MANAGEMENT SYSTEM PAGE NUMBER: 157
PRINT DATE: 12/30/2024 SLD COUNTY/SR - ANNUAL PRINT COUNTY: WESTMORELAND

DIR: B TOTAL LEN: 18.709 MI. DIST: 12-5 SR: 136
LEFT MUN: HEMPFIELD T RIGHT MUN: HEMPFIELD T

CHURCH LN
(T200) 0200/1100

HERMINIE RD
(SR3016 SEG 0130/2605) 0200/1035

NULL LN 30
(TWP) 0200/0540
FIREHALL LN
(TWP) 0200/0345
051263 FT

J D LN
(PRDR) 0190/1785

047981 FT

0200/2205 DALTON LN
(PRDR)

0200/1079 HEMPFIELD
MADISON B

NC HERMINIE RD
MAPLE AL
0200/0795 (TWP)
0200/0540 MAPLE AL
(TWP)

051263 FT 1 0 00118 0 02 0846+29
MADISON HEIGHTS RD
(SR3016 SEG 0140/0000)

0200/0000 MAIN ST
(SR3037 SEG 0200/2403)
LENGTH(AH 3768 BK 3282)
ALBRIGHT LN
0190/3120 (TWP)

0190/2087 MADISON
SEWICKLEY T

047981 FT 1 0 00118 0 02 0813+90
VILLAGE: MADISON
WHYEL RD
(T530)
0190/0000 LENGTH(AH 3282 BK 2623)

EXTRACT DATE: 12/28/2024 ROADWAY MANAGEMENT SYSTEM PAGE NUMBER: 156
PRINT DATE: 12/30/2024 SLD COUNTY/SR - ANNUAL PRINT COUNTY: WESTMORELAND

DIR: B TOTAL LEN: 18.709 MI. DIST: 12-5 SR: 136
LEFT MUN: SEWICKLEY T RIGHT MUN: SEWICKLEY T

045358 FT

045358 FT 1 0 00118 0 02 0787+13
S 0180/0000 LENGTH(AH 2623 BK 1797)

LC FOR MORRIS RD
(CONN)
1 0 00118 0 02 0769+42 0170/0145
MORRIS RD 043561 FT
(T528) 0170/0000

< >

PINKERTON RN
STRUCTURE LENGTH 10 FT
0170/0197 BMSID 64/0136/0170/0197

043561 FT

S 0170/0000 LENGTH(AH 1797 BK 3613)

BEACON LIGHT RD(TB3061)
(TWP) 0160/0180
039948 FT

=

039948 FT 1 0 00118 0 02 0733+70
DERR RD (TBK SR3012)
(TWP)
S 0160/0000 LENGTH(AH 3613 BK 3106)
LC FOR DERR RD
(CONN) 0150/2985

=

=

=

=

BLUEBIRD LN
(PRDR)
0150/1415 SEWICKLEY PINES MANOR R
(TWP) 0150/0945

1 0 00118 0 02 0702+31 036842 FT
HERMINIE WEST NEWTON RD
(SR3057 SEG 0010/0000) 0150/0000

=

036842 FT
S 0150/0000 LENGTH(AH 3106 BK 3507)

EXTRACT DATE: 12/28/2024 ROADWAY MANAGEMENT SYSTEM PAGE NUMBER: 155
PRINT DATE: 12/30/2024 SLD COUNTY/SR - ANNUAL PRINT COUNTY: WESTMORELAND

DIR: B TOTAL LEN: 18.709 MI. DIST: 12-5 SR: 136
LEFT MUN: SEWICKLEY T RIGHT MUN: SEWICKLEY T

VALLEY VIEW PK
(PRDR)

0140/0615 ==

033335 FT

033335 FT 1 0 00118 0 02 0667+38
BELLS MILLS RD (TBK 306
(TWP)

== 0140/0000 LENGTH(AH 3507 BK 2030)

031305 FT

031305 FT 1 0 00118 0 02 0646+81
0130/0000 LENGTH(AH 2030 BK 1995)

029310 FT

029310 FT 1 0 00118 0 02 0629+84
0120/0000 LENGTH(AH 1995 BK 2140)

027170 FT

027170 FT 1 0 00118 0 02 0606+46
0110/0000 LENGTH(AH 2140 BK 2117)

025053 FT

0100/0784 BMS EN 64/0136/0100/0661
1 0 00118 0 02 0584+65
SEWICKLEY CK

0100/0661 BMS BG 64/0136/0100/0661

025053 FT 1 0 00118 0 02 0584+34
B SEWICKLEY
STRUCTURE LENGTH 10 FT
BMS ID 64/0136/0100/0000
SEWICKLEY
SOUTH HUNTINGDON T

0100/0000 LENGTH(AH 2117 BK 2519)

PLUMBER SCHOOL RD
(SR3043 SEG 0010/0000) 0090/1760

DIR: B TOTAL LEN: 18.709 MI. DIST: 12-5 SR: 136
LEFT MUN: SOUTH HUNTINGDON T RIGHT MUN: SOUTH HUNTINGDON T

DIST: 12-5 SR: 136
RIGHT MUN: WEST NEWTON B

EXTRACT DATE: 12/28/2024 ROADWAY MANAGEMENT SYSTEM PAGE NUMBER: 152
PRINT DATE: 12/30/2024 SLD COUNTY/SR - ANNUAL PRINT COUNTY: WESTMORELAND

DIR: B TOTAL LEN: 18.709 MI. DIST: 12-5 SR: 136
LEFT MUN: ROSTRAVER T RIGHT MUN: ROSTRAVER T

008910 FT	008910 FT	1 0 00118 0 02 0425+68
		ROSTRAVER RD
		(SR0201 SEG 0170/2268)
	5 0040/0000	LENGTH(AH 3050 BK 2152)
		FOR SR 0136 AND 0201
	0030/1960	(CONN)
		POLLOCK RUN
	0030/1836	STRUCTURE LENGTH 34 FT
		BMSID 64/0136/0030/1837
COAL HOLLOW RD (SR3023 SEG 0010/0000) 0030/1745		
006758 FT	006758 FT	1 0 00181 0 00 0065+13
	5 0030/0000	LENGTH(AH 2152 BK 3063)
003695 FT	003695 FT	1 0 00181 0 00 0037+53
		SALEM CHURCH RD
		(SR3021 SEG 0090/2083)
	5 0020/0000	LENGTH(AH 3063 BK 3695)
ROBERTSON RD (TWP) 0010/3355		
000000 FT	000000 FT	1 0 00181 0 00 0000+00
		NC WEST NEWTON RD
	INTER-BK	WEST NEWTON RD
		(SR0136 SEG 0130/1664)
		MFC BEGIN = C
		BK-ALLEGHENY (02)
	5 0010/0000	LENGTH(AH 3695 BK 0000)

EXTRACT DATE: 12/28/2024 ROADWAY MANAGEMENT SYSTEM PAGE NUMBER: 151
PRINT DATE: 12/30/2024 SLD COUNTY/SR - ANNUAL PRINT COUNTY: WESTMORELAND

DIR: B TOTAL LEN: 34.848 MI. DIST: 12-5 SR: 130
LEFT MUN: COOK T RIGHT MUN: COOK T

	183995 FT		183873 FT	
			INTER-AHD	FELGAR RD
				(T417)
			0692/2235	WEAVERTOWN RD
				(SR0381 SEG 0110/0940)
HORSETHIEF HOLLOW RD				
(TWP)	0692/1205	==		
	181760 FT		181638 FT	2 0 64070 0 01 0681+69
TURNABOUT LN		==	5 0692/0000	LENGTH(AH 2235 BK 1300)
(PRDR)	0682/0975	==		
MITTS LN				
(PRDR)	0682/0750	==		
KODY LN				
(PRDR)	0682/0550	==		
	180460 FT		180338 FT	2 0 64070 0 01 0668+40
			5 0682/0000	LENGTH(AH 1300 BK 2525)
	177935 FT		177813 FT	2 0 64070 0 01 0643+15
			5 0672/0000	LENGTH(AH 2525 BK 3300)

EXTRACT DATE: 12/28/2024 ROADWAY MANAGEMENT SYSTEM PAGE NUMBER: 150
PRINT DATE: 12/30/2024 SLD COUNTY/SR - ANNUAL PRINT COUNTY: WESTMORELAND

DIR: B TOTAL LEN: 34.848 MI. DIST: 12-5 SR: 130
LEFT MUN: COOK T RIGHT MUN: COOK T

174635 FT	174513 FT	2 0 64070 0 01 0610+15 COOK DONEGAL T LENGTH(AH 3300 BK 3375)
BRADSHAW LN (PRDR)	0652/2145	0662/0000
		0652/1350 KREGAR RD (T316)
2 0 64070 0 01 0576+02 171260 FT STONEYLONESOME RD (SR2039 SEG 0010/0000)	0652/0000	0652/0125 171138 FT WILLOW FARM DR (PRDR) DONEGAL COOK T LENGTH(AH 3375 BK 2600) LOYALHANNA C STRUCTURE LENGTH 12 FT BMSID 64/0130/0642/2523
HOFFER PLAN RD (T427)	0642/0585	0642/2523
2 0 64070 0 01 0550+76 168660 FT DIAMOND ST (SR2031 SEG 0110/0000)	0642/0000	168538 FT STALHSTWON JONESMILLS R (SR2031 SEG 0110/0000) COOK DONEGAL T LENGTH(AH 2600 BK 3083) PA-711 (SR0711 SEG 0080/2150)
RIGGS LN	0632/1635	HARMAN LN (PRDR)

EXTRACT DATE: 12/28/2024 ROADWAY MANAGEMENT SYSTEM PAGE NUMBER: 149
PRINT DATE: 12/30/2024 SLD COUNTY/SR - ANNUAL PRINT COUNTY: WESTMORELAND

DIR: B TOTAL LEN: 34.848 MI. DIST: 12-5 SR: 130
LEFT MUN: DONEGAL T RIGHT MUN: DONEGAL T

(PRDR)	0632/1250	==	
	165577 FT		165455 FT 2 0 64070 0 01 0519+84 VILLAGE: STAHLSTOWN NC MAIN ST
			5 0632/0000 LENGTH(AH 3083 BK 3357)
ALEO LAKE RD (TWP)	0622/0535 162220 FT	==	162098 FT 2 0 64070 0 01 0486+27 DONEGAL COOK T
			5 0622/0000 LENGTH(AH 3357 BK 2875)
OLD DISTILLERY RD (T413)	0612/1554	==	
	159345 FT		159223 FT 2 0 64070 0 01 0457+54 DONEGAL LAKE RD (T880)
		==	5 0612/0000 LENGTH(AH 2875 BK 3662)
	155683 FT		0602/0060 BMSBN 64/0130/0602/0000 155561 FT 2 0 64070 0 00 0421+36 FOUR MILE RN BMSBG 64/0130/0602/0000

EXTRACT DATE: 12/28/2024 ROADWAY MANAGEMENT SYSTEM PAGE NUMBER: 148
PRINT DATE: 12/30/2024 SLD COUNTY/SR - ANNUAL PRINT COUNTY: WESTMORELAND

DIR: B TOTAL LEN: 34.848 MI. DIST: 12-5 SR: 130
LEFT MUN: COOK T RIGHT MUN: COOK T

2 0 64070 0 00 0393+37 152946 FT
HOODS MILL RD
(T405) 0592/0000

OLD POST LN
(PRDR)

0582/0300
149570 FT

146403 FT

HOOVER RD
(T499)

0562/1110

0602/0000 LENGTH(AH 3662 BK 2737)
0592/2085 AUSTIN BL
(SR2004 SEG 0060/3238)

0592/0100 RIDGE RD
152824 FT (T405)
COOK
DNEGAL T
0592/0000 LENGTH(AH 2737 BK 3376)
0582/2927 BMSBN 64/0130/0582/2910
0 0 00000 0 00 0000+00
B FOURMILE R
0582/2910 BMSBG 64/0130/0582/2910

149448 FT 2 0 64070 0 00 0359+61
0582/0000 LENGTH(AH 3376 BK 3167)

146281 FT 2 0 64070 0 00 0325+80
0572/0000 LENGTH(AH 3167 BK 3625)

0562/1110 DILLON RD
(SR2006 SEG 0120/2904)

EXTRACT DATE: 12/28/2024 ROADWAY MANAGEMENT SYSTEM PAGE NUMBER: 147
PRINT DATE: 12/30/2024 SLD COUNTY/SR - ANNUAL PRINT COUNTY: WESTMORELAND

DIR: B TOTAL LEN: 34.848 MI. DIST: 12-5 SR: 130
LEFT MUN: DONEGAL T RIGHT MUN: DONEGAL T

	142778 FT			142656 FT 2 0 64070 0 00 0291+69
				5 0562/0000 LENGTH(AH 3625 BK 3086)
ST BONIFACE WOODLANDS L (PRDR)	0552/1735	==		
	139692 FT			139570 FT 2 0 64070 0 00 0260+83
				DONEGAL
				MOUNT PLEASANT T
GUT SHOT TRAIL RD (T575)	0542/2045	==		5 0552/0000 LENGTH(AH 3086 BK 2081)
	137611 FT			137489 FT 2 0 64070 0 00 0239+85
				MOUNT PLEASANT
				UNITY T
				5 0542/0000 LENGTH(AH 2081 BK 3258)
LAMONT CREST LN (PRDR)	0532/0770	==		
	134353 FT			134231 FT 2 0 64070 0 00 0205+70
				5 0532/0000 LENGTH(AH 3258 BK 3861)
POSSUM HOLLOW RD (T882)	0522/1585	==		

DIR: B TOTAL LEN: 34.848 MI. DIST: 12-5 SR: 130
LEFT MUN: UNITY T RIGHT MUN: UNITY T

DIR: B		TOTAL LEN: 34.848 MI.		DIST: 12-5		SR: 130	
LEFT MUN: UNITY T				RIGHT MUN: UNITY T			
WELL MEMORIAL CHURCH RD				(SR2023 SEG 0080/0000)			
SR2023 SEG 0080/0000)		0492/0000		S 0492/0000		LENGTH(AH 3586 BK 3810)	
OR SR 0130 AND 0981				0482/0863		BMS EN 64/0130/0482/0841	
CONN)		0482/0260				0 0 00000 0 00 0000+00	
						SEWICKLEY CREEK	
						0482/0841 BMSBG 64/0130/0482/0841	
O 64070 0 00 0025+00		116028 FT		0482/0075		DIVISION LN	
PLEASANT UNITY RD				NC SR		(PRDR)	
SR0981 SEG 0510/0000)		0482/0000		S 0482/0000		0130 SH	
LYDE AV		0472/2300				MFC BEGIN = D	
T615)						LENGTH(AH 3810 BK 2530)	
TOWNSHIP AL		0472/1440		0472/2140		HANCOCK ST	
TWP)						(T523)	
VOLUNTEER RD		0472/1030		0472/1425		CHAMBERS AV	
T625)						(T525)	
O 64070 0 00 0000+00		113498 FT		113376 FT		CALUMET PLEASANT UNITY	
ARGUERITE RD		0472/0000		S 0472/0000		(SR0981 SEG 0500/2371)	
SR2019 SEG 0010/0000)		0462/2550				LENGTH(AH 2530 BK 3033)	
HARRON DR							
PRDR)							
UDY DR		0462/1235		0462/0210		BMS EN 64/0130/0462/0181	
PRDR)						0 0 00000 0 00 0000+00	
						B SEWICKLEY	

EXTRACT DATE: 12/28/2024 ROADWAY MANAGEMENT SYSTEM PAGE NUMBER: 144
PRINT DATE: 12/30/2024 SLD COUNTY/SR - ANNUAL PRINT COUNTY: WESTMORELAND

DIR: B TOTAL LEN: 34.848 MI. DIST: 12-5 SR: 130
LEFT MUN: UNITY T RIGHT MUN: UNITY T

	110465 FT		0462/0181 BMSBG 64/0130/0462/0181
			110343 FT 2 0 64136 0 00 0090+06
			VILLAGE: PLEASANT UNITY
MARGUERITE LAKE RD			NC MAIN ST
(SR2017 SEG 0030/0000)	0462/0000		5 0462/0000 LENGTH(AH 3033 BK 1825)
	108640 FT		
			108518 FT 2 0 64136 0 00 0071+97
			VILLAGE: HUMPHREY
			PLEASANT UNITY RD
			(SR2017 SEG 0020/3615)
			5 0452/0000 LENGTH(AH 1825 BK 3004)
LISTON RD			
(T955)	0442/1715	==	
NOVOTRY RD			
(T914)	0442/1310	==	
	105636 FT		
			105514 FT 2 0 64173 0 02 0269+87
			FIRESTONE RD
			(T576)
			5 0442/0000 LENGTH(AH 3004 BK 2792)
			GARDEN VIEW DR
			(T518)
			REED DR
			(T519)
			MYERS RD
			(T687)
			0432/0810
			102722 FT
2 0 64173 0 02 0224+70	102844 FT		
CLARK RD			
(T687)	0432/0000	==	5 0432/0000 LENGTH(AH 2792 BK 2425)
SAGE LN			
(PRDR)	0422/0650	==	
	100419 FT		
			100297 FT 2 0 64173 0 02 0200+45
			5 0422/0000 LENGTH(AH 2425 BK 2635)

EXTRACT DATE: 12/28/2024 ROADWAY MANAGEMENT SYSTEM PAGE NUMBER: 143
PRINT DATE: 12/30/2024 SLD COUNTY/SR - ANNUAL PRINT COUNTY: WESTMORELAND

DIR: B TOTAL LEN: 34.848 MI. DIST: 12-5 SR: 130
LEFT MUN: UNITY T RIGHT MUN: UNITY T

BERKEY ACRES RD
(T609) 0412/0545
2 0 64173 0 02 0174+10 097784 FT
WOODSTONE RD
(T863) 0412/0000

WHITESCHOOL RD
(SR2015 SEG 0040/0000) 0402/0525
095933 FT

KINGS NURSERY RD
(T637) 0402/0000

FOXWOOD LN
(PRDR) 0392/1915

093061 FT

LAKEWOOD DR
(T504) 0382/2680

090300 FT

NOTTINGHAM DR
(T982) 0372/1810

== 0412/1150 KINKEAD LN
(PRDR)

097662 FT

5 0412/0000 LENGTH(AH 2635 BK 1851)

095811 FT 2 0 64173 0 02 0155+88

BAILEY FARM RD
(SR2015 SEG 0030/2985)
5 0402/0000 LENGTH(AH 1851 BK 2872)

== 0392/2110 FOXWOOD LN
(PRDR)

092939 FT 2 0 64173 0 02 0127+16

UNITY
HEMPFIELD T
5 0392/0000 LENGTH(AH 2872 BK 2761)

== 0382/1445 WEST POINT DR
(T708)

090178 FT 2 0 64173 0 02 0099+70

5 0382/0000 LENGTH(AH 2761 BK 2393)
ROSEBRIAR DR
(T982)

EXTRACT DATE: 12/28/2024 ROADWAY MANAGEMENT SYSTEM PAGE NUMBER: 142
PRINT DATE: 12/30/2024 SLD COUNTY/SR - ANNUAL PRINT COUNTY: WESTMORELAND

DIR: B TOTAL LEN: 34.848 MI. DIST: 12-5 SR: 130
LEFT MUN: HEMPFIELD T RIGHT MUN: HEMPFIELD T

087907 FT
SLATE RUN RD
(SR2013 SEG 0020/0610) 0372/0000

NESSLERS LN
(T762) 0362/0345
085154 FT

083272 FT

LINDA DR
(T415)
HUMPHREY RD
(T482)
TODD SCHOOL RD
(TWP)

0342/2835

0342/2465

0372/0150 BMS EN 64/0130/0372/0126
0 0 00000 0 00 0000+00
SLATE CREEK
0372/0126 BMSBG 64/0130/0372/0126
087785 FT 2 0 64173 0 01 0074+46
SLATE RUN RD
(SR2013 SEG 0020/0610)

5 0372/0000 LENGTH(AH 2393 BK 2753)
LC TO/FROM WOODVINE DR
(CONN)
WOODVINE DR
0362/1855 (TWP)
0362/1765

085032 FT 2 0 64173 0 01 0045+18
5 0362/0000 LENGTH(AH 2753 BK 1882)
EASTWOOD LN
0352/1325 (T413)
HACKE LN
0352/0785 (T593)

083150 FT 2 0 64173 0 00 0027+73
PELLIS RD
5 0352/0000 (SR2011 SEG 0020/1919)
LENGTH(AH 1882 BK 2855)

0342/2316 FROM 8064/0010 SH
(CONN)
RAMP B RD
(SR8064 SEG 0010/1053)

0342/2285
0342/2168 BMS EN 64/0130/0342/2020
0 0 00000 0 00 0000+00
SR 0030
0342/2020 BMSBG 64/0130/0342/2020
TO 8064/0250 SH
0342/1915 (CONN)
RAMP A RD

EXTRACT DATE: 12/28/2024 ROADWAY MANAGEMENT SYSTEM PAGE NUMBER: 141
PRINT DATE: 12/30/2024 SLD COUNTY/SR - ANNUAL PRINT COUNTY: WESTMORELAND

DIR: B TOTAL LEN: 34.848 MI. DIST: 12-5 SR: 130
LEFT MUN: HEMPFIELD T RIGHT MUN: HEMPFIELD T

LC TO/FROM T482 RD
(CONN)
HUMPHREY RD
(T482)

0342/1460
0342/1160

TO 3030/0004 SH
(CONN)

0342/0140

2 0 64173 0 00 0000+00 080417 FT
ST CLAIR WY
(SR3030 SEG 0004/0000) 0342/0000

S&T BANK
(PRDR)
ROBERT AV
(CITY)

0332/2945
0332/2825

TREMONT AV
(CITY)
WELTY CT
(CITY)

0332/1255
0332/0940

CLARK AV
(CITY)

0332/0695

0342/1735 (SR8064 SEG 0250/0000)

0342/0597 HEMPFIELD
GREENSBURG C
HICKORY DR
(T611)
0342/0565 PENNA DRIVER LICENSE CT
0342/0470 (GOVT)

0342/0075 FROM 0130/0332 SH
(CONN)
NC HUMPHREY RD
080295 FT

0342/0000 MFC BEGIN = C
LENGTH(AH 2855 BK 3916)
TO 0130/0342 SH
0332/3845 (CONN)

0332/2945 DAVIS SHOPPING CTR
(PRDR)

0332/2455 STARK AV
(CITY)
WESTMORELAND AV
(CITY)

0332/1975 UNDERWOOD AV
(CITY)
0332/1620 TREMONT AV
(CITY)
0332/1345 (CITY)

0332/0820 HIGHLAND AV
(CITY)
0332/0750 OTHER
OVERPASS IS RR X-ING

URANIA AV
(CITY)

EXTRACT DATE: 12/28/2024 ROADWAY MANAGEMENT SYSTEM PAGE NUMBER: 140
PRINT DATE: 12/30/2024 SLD COUNTY/SR - ANNUAL PRINT COUNTY: WESTMORELAND

DIR: B TOTAL LEN: 34.848 MI. DIST: 12-5 SR: 130
LEFT MUN: GREENSBURG C RIGHT MUN: GREENSBURG C

1 0 00119 0 00 0014+79 076501 FT
CITY AL
(CITY)
WILSON AV
(CITY)

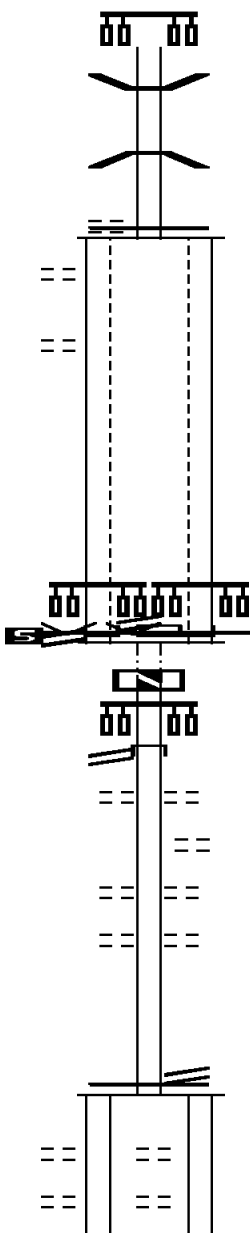
CITY AL
(CITY)
1 0 00119 1 00 0000+00 075994 FT
VILLAGE: GREENSBURG
ARCH AV
(SR0119 SEG 0340/0000)
NC OTTERMAN ST

ARCH AV
(SR0119 SEG 0340/0000)
OTTERMAN ST INTER-BK
(SR0119 SEG 0323/1054)
MFC BEGIN = B
LTH AH 000507 BK 003828 0323/0000
075994 FT

MAIN ST
(SR0066 SEG 0010/2748) 0302/1315

BARCLAY ST
(CITY)
HAWKSWORTH RD
(CITY)
PARK LN

0293/1365 ==
0293/0850 ==



0332/0365
0332/0222 BMSBN 64/0130/0332/0195
0 0 00000 0 00 0000+00
JACKS RUN
BMSBG 64/0130/0332/0195
0332/0195
076379 FT
MFC BEGIN = B
5 0332/0000 LENGTH(AH 3916 BK 0380)

075999 FT 1 0 00119 0 00 0010+39
NC PI TTSBURGH ST
ARCH AV
(SR0119 SEG 0330/0000)

INTER-BK PITTSBURGH ST
(SR0119 SEG 0330/0000)
MFC BEGIN = B
LTH AH 000380 BK 003828
0322/0000
075999 FT
7312/0000
INTER-AHD
LTH AH 003828 BK 001315
MAIN ST
(SR0066 SEG 0010/2748)

0302/1315
0302/1180
0302/1055
0302/0865
0302/0460
074684 FT
1 0 00639 0 04 0890+29
COLLEGE AV
(SR4001 SEG 0010/2481)
NC CL OPPER ST
MFC BEGIN = D
5 0302/0000 LENGTH(AH 1315 BK 1655)

0292/1350
0292/0840
BARCLAY ST
(CITY)
HAWKSWORTH RD
(CITY)
PARK LN

EXTRACT DATE: 12/28/2024 ROADWAY MANAGEMENT SYSTEM PAGE NUMBER: 139
PRINT DATE: 12/30/2024 SLD COUNTY/SR - ANNUAL PRINT COUNTY: WESTMORELAND

DIR: B TOTAL LEN: 34.848 MI. DIST: 12-5 SR: 130
LEFT MUN: GREENSBURG C RIGHT MUN: GREENSBURG C

(CITY)	0293/0815	==	==	0292/0810 (CITY)
1 0 00639 0 03 0869+56 073011 FT				073029 FT 1 0 00639 0 03 0869+81
GREENSBURG				VILLAGE: GREENSBURG
HEMPFIELD T				GREENSBURG
LENGTH(AH 1668 BK 2470) 0293/0000	5	==	==	5 0292/0000 HEMPFIELD T
				LENGTH(AH 1655 BK 2445)
HEMPFIELD				
GREENSBURG C	0283/1404	--	--	0282/1304 HEMPFIELD
				GREENSBURG C
1 0 00639 0 03 0843+79 070541 FT				070584 FT 1 0 00639 0 03 0845+76
MT THOR RD				MT THOR RD
(T530)				(T530)
GREENSBURG				GREENSBURG
HEMPFIELD T				HEMPFIELD T
LENGTH(AH 2470 BK 3476) 0283/0000	5	==	==	5 0282/0000 LENGTH(AH 2445 BK 3489)
KILOWEN SQ				
(TWP)	0273/2875	==	==	0272/2880 KILOWEN SQ
				(TWP)
PLEASANT DR				PLEASANT DR
(TWP)	0273/1670	==	==	(TWP)
LOCUST VALLEY RD				LOCUST VALLEY RD
(SR4002 SEG 0030/0000)	0273/1305	==	==	(SR4002 SEG 0030/0000)
FROM 4002/0030 SH				
(CONN)	0273/1220	==	==	0272/1330
1 0 00639 0 03 0810+67 067065 FT				067095 FT 1 0 00639 0 03 0810+67
CHESTERFIELD DR				CHESTERFIELD DR
(TWP)				(TWP)
CHESTERFIELD DR				CHESTERFIELD DR
(TWP)				(TWP)
LENGTH(AH 3476 BK 2475) 0273/0000	5	==	==	5 0272/0000 LENGTH(AH 3489 BK 2501)

EXTRACT DATE: 12/28/2024 ROADWAY MANAGEMENT SYSTEM PAGE NUMBER: 138
PRINT DATE: 12/30/2024 SLD COUNTY/SR - ANNUAL PRINT COUNTY: WESTMORELAND

DIR: B TOTAL LEN: 34.848 MI. DIST: 12-5 SR: 130
LEFT MUN: HEMPFIELD T RIGHT MUN: HEMPFIELD T

1 0 00639 0 03 0785+85 064590 FT
GREENGATE RD
(T700)
GREENGATE RD
(SR4002 SEG 0020/3434)

LENGTH(AH 2475 BK 2089) 0263/0000
TURNPIKE RAMP RD TOLL 6
(TNPK)
TURNPIKE RAMP RD TOLL 6
(TNPK)

PA TPK (PA 66)
OP ID 64/7066/9900/0777 0253/1532
PA TPK (PA 66)
OP ID 64/7066/9900/0778 0253/1433

TURNPIKE RAMP RD TOLL 6
(TNPK)
0253/1800
TURNPIKE RAMP RD TOLL 6
(TNPK)
0253/0795
TURNPIKE RAMP RD TOLL 6
(TNPK)
0253/0755

1 0 00639 0 03 0764+99 062501 FT
WEBER ST
(T746)
SPANISH VILLA DR
(TWP)
LENGTH(AH 2089 BK 3607) 0253/0000

BMS EN 64/0130/0242/2060 0243/2118
O O 00000 0 00 0000+00
B BRUSH CK.
BMSBG 64/0130/0242/2060 0243/2083

PLEASANT VALLEY RD
(T480)
FISCUS LN
(T732)
0243/2045
0243/1530

PAINTER ST

064594 FT 1 0 00639 0 03 0785+85
GREENGATE RD
(T700)
GREENGATE RD
(SR4002 SEG 0020/3434)

0262/0000 LENGTH(AH 2501 BK 2092)
TURNPIKE RAMP RD TOLL 6
(TNPK)
TURNPIKE RAMP RD TOLL 6
(TNPK)

0252/1805 PA TPK (PA 66)
OP ID 64/7066/9900/0777 0252/1544
PA TPK (PA 66)
OP ID 64/7066/9900/0778 0252/1449

TURNPIKE RAMP RD TOLL 6
(TNPK)
0252/0805
TURNPIKE RAMP RD TOLL 6
(TNPK)
0252/0765

062502 FT 1 0 00639 0 03 0765+12
WEBER ST
(T746)
SPANISH VILLA DR
(TWP)
LENGTH(AH 2092 BK 3608) 0252/0000

0242/2095 BMS EN 64/0130/0242/2060

O O 00000 0 00 0000+00
PLEASANT VALLEY RD
(T480)
B BRUSH CK.
BMSBG 64/0130/0242/2060
FISCUS LN
(T732)
0242/2060
0242/1535

PAINTER ST

EXTRACT DATE: 12/28/2024 ROADWAY MANAGEMENT SYSTEM PAGE NUMBER: 137
PRINT DATE: 12/30/2024 SLD COUNTY/SR - ANNUAL PRINT COUNTY: WESTMORELAND

DIR: B TOTAL LEN: 34.848 MI. DIST: 12-5 SR: 130
LEFT MUN: HEMPFIELD T RIGHT MUN: HEMPFIELD T

(TWP) 0243/0500
1 0 00639 0 03 0728+02 058894 FT
OAKFORD PARK RD
(SR4003 SEG 0010/0000)
MFC BEGIN = B
HEMPFIELD
JEANNETTE C
LENGTH(AH 3607 BK 3121) 0243/0000
0 0 00000 0 00 0000+00
FROM 4003/0010 SH
(CONN) 0232/2994
ALTMAN RD 0232/2565
(SR4004 SEG 0020/3431)

HISSAM ST
(CITY) 0232/1970

WELKER ST
(CITY) 0232/1005

ALLWINE AV
(TWP) 0232/0290
CITY AL 0232/0145
(CITY) 055773 FT

CITY AL
(CITY) 0222/2160
ARLINGTON AV
(CITY) 0222/2025

CITY AL
(CITY) 0222/1865
ELLSWORTH AV
(CITY) 0222/1710

0242/0515 (TWP)
058894 FT 1 0 00639 0 03 0728+02
OAKFORD PARK RD
(SR4003 SEG 0010/0000)
MFC BEGIN = B
HEMPFIELD
JEANNETTE C
LENGTH(AH 3608 BK 3121)
BMS EN 64/0130/0232/2994
BRUSH CREEK
BMSBG 64/0130/0232/2994
BROWN AV
(SR4004 SEG 0030/0000)
0232/2020
WELKER ST
(CITY) 0232/1005
LAFFERTY ST
(CITY) 0232/0730
CITY AL
(CITY) 0232/0585
GOOD ST
(CITY) 0232/0445
055773 FT 1 0 00639 0 03 0697+94
NC CO LLEGE AV
FIRST ST
(CITY)
0232/0000 LENGTH(AH 3121 BK 2309)
CITY AL
(CITY) 0222/1990
MARGARET ST
(CITY) 0222/1890

EXTRACT DATE: 12/28/2024 ROADWAY MANAGEMENT SYSTEM PAGE NUMBER: 136
PRINT DATE: 12/30/2024 SLD COUNTY/SR - ANNUAL PRINT COUNTY: WESTMORELAND

DIR: B TOTAL LEN: 34.848 MI. DIST: 12-5 SR: 130
LEFT MUN: JEANNETTE C RIGHT MUN: JEANNETTE C

WILMERDING ST (CITY)	0222/1625	==	==	0222/1625	GUY ST (CITY)
EVANS ST (CITY)	0222/1530	==			
		==	==	0222/1235	SECOND ST (CITY)
		==	==	0222/1095	CITY AL (CITY)
THIRD ST (SR4007 SEG 0030/0000)	0222/0960	==	==	0222/0960	THIRD ST (CITY)
		==	==	0222/0790	CITY AL (CITY)
				0222/0647	MFC BEGIN = B FOURTH ST (SR4007 SEG 0020/2791)
FOURTH ST (SR4037 SEG 0010/0000)	0222/0635			0222/0635	
ELLIOTT CO PLANT ENT (PRDR)	0222/0370			0222/0409	(AAR 505008C)#TRKS 01
				0222/0370	(APRA) ELLIOTT CO
				0222/0324	BMS EN 64/0130/0222/0296 0 0 00000 0 00 0000+00
				0222/0296	BULL RUN BMS BG 64/0130/0222/0296
FORT PITT ST (CITY)	0222/0120 053464 FT	==		053464 FT	1 0 00639 0 03 0674+92 FIFTH ST (CITY)
		==		0222/0000	LENGTH(AH 2309 BK 1929)
DITHRIDGE ST (CITY)	0212/1800	==			
BLAIR ST (CITY)	0212/1480	==			
ZIMMERMAN ST (CITY)	0212/1195	==	==	0212/1195	EIGHTH ST (CITY)
DARLINGTON ST (CITY)	0212/0860	==			
JULIA ST (CITY)	0212/0555	==			
		==		0212/0350	GREENWOOD ST (CITY)
1 0 00639 0 03 0655+54 051535 FT				051535 FT	NC HA RRISSON AV JEANNETTE PENN T
STELLA ST (TWP)	0212/0000	==		0212/0000	LENGTH(AH 1929 BK 2544)
		==		0202/2450	SELLERS AV (TWP)
		==		0202/2240	SCHOOL ST (TWP)
CORA ST					

EXTRACT DATE: 12/28/2024 ROADWAY MANAGEMENT SYSTEM PAGE NUMBER: 135
PRINT DATE: 12/30/2024 SLD COUNTY/SR - ANNUAL PRINT COUNTY: WESTMORELAND

DIR: B	TOTAL LEN: 34.848 MI.	DIST: 12-5	SR: 130
LEFT MUN: PENN T		RIGHT MUN: PENN T	

[illegible]

EXTRACT DATE: 12/28/2024 ROADWAY MANAGEMENT SYSTEM PAGE NUMBER: 134
PRINT DATE: 12/30/2024 SLD COUNTY/SR - ANNUAL PRINT COUNTY: WESTMORELAND

DIR: B TOTAL LEN: 34.848 MI.
LEFT MUN: PENN T

DIST: 12-5 SR: 130
RIGHT MUN: PENN T

(T808)	0182/0000	==	5 0182/0000	LENGTH(AH 3385 BK 3412)
				LARCH LN
			0172/3220	(PRDR)
			0172/2665	BMSSEN 64/0130/0172/2650
				0 0 00000 0 00 0000+00
				B BRUSH CK.
			0172/2650	BMSBG 64/0130/0172/2650
DELL AV (TWP)	0172/2620	==		
			0172/1485	BYERLY DR (T582)
BUSHY RUN RD (SR0993 SEG 0210/0000)	0172/0860	==		
			0172/0648	BMSSEN 64/0130/0172/0615
				0 0 00000 0 00 0000+00
			0172/0615	BRUSHY RUN
				BMSBG 64/0130/0172/0615
MILL ST (CNTY)	0172/0515	==		MILL ST
CENTER ST (TWP)	0172/0260	==		(TWP)
			0172/0260	STATION ST
				(TWP)
1 0 00639 0 03 0532+59 039167 FT			039167 FT	WALNUT ST
WALNUT ST (TWP)	0172/0000	==	5 0172/0000	(SR0993 SEG 0190/3293)
				LENGTH(AH 3412 BK 3000)
			0162/1890	PENN TRAFFORD HS ENT RD (PRDR)
			0162/1225	WARRIOR CT (TWP)
STONEGATE DR (TWP)	0162/1040	==		
			0162/0790	PINE TREE CT (TWP)
BALDWIN LN (TWP)	0162/0565	==		
			0162/0325	SAGERVILLE LN
			036167 FT	(TWP)
				2 0 64232 0 01 0355+01
				ANTHONY AV
			5 0162/0000	(TWP)
WHISTLE DR (TWP)	0152/1520	==		LENGTH(AH 3000 BK 1886)

EXTRACT DATE: 12/28/2024 ROADWAY MANAGEMENT SYSTEM PAGE NUMBER: 133
PRINT DATE: 12/30/2024 SLD COUNTY/SR - ANNUAL PRINT COUNTY: WESTMORELAND

DIR: B TOTAL LEN: 34.848 MI. DIST: 12-5 SR: 130
LEFT MUN: PENN T RIGHT MUN: PENN T

2 0 64232 0 01 0336+33 034281 FT
HYLAND RD
(SR4045 SEG 0012/0000) 0152/0000

DONNA DR
(TWP)
2 0 64232 0 01 0320+20 032687 FT
LONG DR
(T586) 0142/0185
0142/0000

PLEASANT VALLEY RD
(TWP) 0132/0555
029761 FT

GEIGER LN
(PRDR) 0122/2455
LAUFFER LN
(TWP) 0122/2155

0152/0940 ROWE RD
(TWP)
034281 FT
0152/0000 LENGTH(AH 1886 BK 1594)
0142/1570 ROSE AV
(TWP)
032687 FT
0142/0000 LENGTH(AH 1594 BK 2926)
0132/1675 SUHAN DR
(TWP)
SANDY HILL RD
(TWP)
0132/0555
0132/0361
0132/0150
029761 FT
0132/0000
0122/2800
0122/2025
0122/1810
FOUR SEASONS LN
(TWP)
PENN WOODS DR
(SR4027 SEG 0070/2074)
OLD FARM RD
(TWP)

PINCUS LN

EXTRACT DATE: 12/28/2024 ROADWAY MANAGEMENT SYSTEM PAGE NUMBER: 132
PRINT DATE: 12/30/2024 SLD COUNTY/SR - ANNUAL PRINT COUNTY: WESTMORELAND

DIR: B TOTAL LEN: 34.848 MI. DIST: 12-5 SR: 130
LEFT MUN: PENN T RIGHT MUN: PENN T

2 0 64232 0 01 0256+47 026319 FT ELISE DR (TWP)	0122/0000	==	0122/0335 (PRDR) 026319 FT
		==	5 0122/0000 LENGTH(AH 3442 BK 2135)
2 0 64232 0 01 0235+12 024184 FT GREGGERSON RD (T869)	0112/0000	==	024184 FT
		==	5 0112/0000 LENGTH(AH 2135 BK 1532)
	022652 FT		022652 FT
HARVISON RD (T596)	0102/0000	==	2 0 64232 0 01 0220+19 PAINTERTOWN RD (SR4029 SEG 0030/2752) 5 0102/0000 LENGTH(AH 1532 BK 2999)
		==	0092/2165 BOLEN LN (TWP)
WALTERS LN (PRDR)	0092/0955	==	
		==	0092/0870 BAKER SCHOOL RD (SR4031 SEG 0060/2414)
2 0 64232 0 01 0190+27 019653 FT MEADOWBROOK RD (T464)	0092/0000	==	019653 FT
		==	5 0092/0000 LENGTH(AH 2999 BK 3002)
		==	0082/1940 DEER RUN DR (TWP)
TERRACE CT (TWP)	0082/0920	==	
2 0 64232 0 01 0160+00 016651 FT MC WILLIAMS RD (TWP)			016651 FT
ORCHARD DR (T462)	0082/0000	==	5 0082/0000 LENGTH(AH 3002 BK 3033)

DIR: B TOTAL LEN: 34.848 MI. DIST: 12-5 SR: 130
LEFT MUN: PENN T RIGHT MUN: PENN T

EXTRACT DATE: 12/28/2024 ROADWAY MANAGEMENT SYSTEM PAGE NUMBER: 130
PRINT DATE: 12/30/2024 SLD COUNTY/SR - ANNUAL PRINT COUNTY: WESTMORELAND

DIR: B TOTAL LEN: 34.848 MI. DIST: 12-5 SR: 130
LEFT MUN: TRAFFORD B RIGHT MUN: TRAFFORD B

2 0 64232 0 01 0054+50 006146 FT
FORBES RD
(SR4018 SEG 0010/0849) 0042/0000

PROSPECT AV
(BORO)

FOREST AV
(BORO)
SEVENTH ST
(BORO)

SIXTH ST
(BORO)

DUQUESNE AV
(BORO)

2 0 64232 0 00 0000+00 001057 FT
BRINTON AV
(BORO) 0022/0000

000000 FT

0042/0220 TIMBER DR
006146 FT (BORO)

5 0042/0000 LENGTH(AH 2914 BK 2423)
TIMBER DR
0032/2200 (BORO)

0032/0420 HIRD RD
003723 FT (BORO)
2 0 64232 0 00 0026+94
PROSPECT AV
(BORO)

5 0032/0000 NC SEVENTH ST ET
LENGTH(AH 2423 BK 2666)

NC SEVENTH ST
SIXTH ST
(BORO)
EDGEWOOD AV

0022/1090 (BORO)
NC FOREST AV

0022/0515 DUQUESNE AV
(BORO)

0022/0250 CAVITT AV
(BORO)

001057 FT BRINTON AV
(SR0993 SEG 0010/0000)

5 0022/0000 LENGTH(AH 2666 BK 1057)
0012/0961 BMSBN 64/0130/0012/0000

000000 FT 1 0 00639 0 00 0000+00

NC FIFTH ST
INTER-BK FIFTH ST
(SR0130 SEG 0342/1629)
STEWART STATION DR
BMSBG 64/0130/0012/0000
MFC BEGIN = C
BK-ALLEGHENY (02)
5 0012/0000 LENGTH(AH 1057 BK 0000)

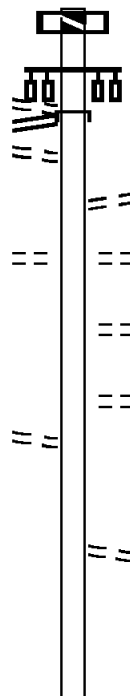
EXTRACT DATE: 12/28/2024 ROADWAY MANAGEMENT SYSTEM PAGE NUMBER: 129
PRINT DATE: 12/30/2024 SLD COUNTY/SR - ANNUAL PRINT COUNTY: WESTMORELAND

DIR: N TOTAL LEN: 23.803 MI. DIST: 12-5 SR: 119
LEFT MUN: SALEM T RIGHT MUN: SALEM T

OPERATORS WY 125678 FT
(T900)
WILLIAM PENN HW
(SR0022 SEG 0300/0000)
(SR0022 SEG 0301/0000) 0500/2070
FROM 0022/0290 SH
(CONN) 0500/1925

BOWMAN RD
(T638) 0500/1505

SLATE DUMP RD
(T645) 0500/0040
123608 FT



125615 FT AH-INDIANA (32)
7502/0000 LTH AH 000100 BK 002070
INTER-AHD WILLIAM PENN HW
0500/2070 (SR0022 SEG 0300/0000)

0500/1890 TO 0022/0300 SH
(CONN)
0500/1505 LIONS CLUB RD
(T656)

0500/0800 DANIELLE LN
(PRDR)

0500/0200 C C HALL DR
(T679)

123545 FT 1 0 00068 0 02 0467+76
FROGTOWN RD

5 0500/0000 (T644) LENGTH(AH 2070 BK 2605)

ARCHWAY DR

EXTRACT DATE: 12/28/2024 ROADWAY MANAGEMENT SYSTEM PAGE NUMBER: 128
PRINT DATE: 12/30/2024 SLD COUNTY/SR - ANNUAL PRINT COUNTY: WESTMORELAND

DIR: N TOTAL LEN: 23.803 MI. DIST: 12-5 SR: 119
LEFT MUN: SALEM T RIGHT MUN: SALEM T

1 0 00068 0 02 0438+94 121003 FT
LONE MAPLE DR
(T608) 0490/0000

117926 FT

KEMP RD
(T642) 0470/1295

114206 FT

PINE DR
(T626) 0460/0015
111265 FT

0490/0710 (T902)

120940 FT

5 0490/0000 LENGTH(AH 2605 BK 3077)
SLIGHTTOWN RD
(T641)

0480/2820
0480/2060 BELLA LN
(PRDR)
0480/1605 BARNES LN
(PRDR)

117863 FT 1 0 00068 0 01 0409+79
5 0480/0000 LENGTH(AH 3077 BK 3720)

0470/1295 SKYVIEW DR
(T643)

114143 FT 1 0 00068 0 01 0372+83
KILEY DR
(T854)
5 0470/0000 LENGTH(AH 3720 BK 2941)

111202 FT 1 0 00068 0 01 0343+63
NC CRABTREE SHIELDSBURG RD
ROOSEVELT WY
(T625)
5 0460/0000 LENGTH(AH 2941 BK 3736)

EXTRACT DATE: 12/28/2024 ROADWAY MANAGEMENT SYSTEM PAGE NUMBER: 127
PRINT DATE: 12/30/2024 SLD COUNTY/SR - ANNUAL PRINT COUNTY: WESTMORELAND

DIR: N TOTAL LEN: 23.803 MI. DIST: 12-5 SR: 119
LEFT MUN: SALEM T RIGHT MUN: SALEM T

SONNIE DR
(T689)

0450/2615

RIZZO RD
(SR1022 SEG 0050/2970)

0450/1800

DAYOK FARM LN
(PRDR)

0440/3500

RODINA LN
(PRDR)

0440/1360

103790 FT

NC ROOSEVELT WY
ROOSEVELT WY
0450/2640 (T852)
0450/2342 BMS EN 64/0119/0450/2293
1 0 00068 0 01 0329+07
B CRABTREE C
0450/2293 BMSBG 64/0119/0450/2293
CRABTREE RD
0450/2255 (SR1022 SEG 0060/0000)
SALEM
0450/2253 UNITY T
0450/1800
MIDDLE ROW RD
0450/1550 (T854)
TOWNSHIP RD
0450/1410 (TWP)
CEMETERY RD
0450/0960 (T852)
0450/0035 BMS EN 64/0119/0450/0000
UNITY
0450/0020 HEMPFIELD T
107466 FT 1 0 00068 0 01 0306+06
CRABTREE CK.
BMSBG 64/0119/0450/0000
5 0450/0000 LENGTH(AH 3736 BK 3739)
0440/3449 BMS EN 64/0119/0440/3438
1 0 00068 0 01 0303+14
B L CRABTREE
0440/3438 BMSBG 64/0119/0440/3438
103727 FT 1 0 00068 0 01 0268+67
5 0440/0000 LENGTH(AH 3739 BK 3343)

EXTRACT DATE: 12/28/2024 ROADWAY MANAGEMENT SYSTEM PAGE NUMBER: 126
PRINT DATE: 12/30/2024 SLD COUNTY/SR - ANNUAL PRINT COUNTY: WESTMORELAND

DIR: N TOTAL LEN: 23.803 MI. DIST: 12-5 SR: 119
LEFT MUN: HEMPFIELD T RIGHT MUN: HEMPFIELD T

	100447 FT		100384 FT	1 0 00068 0 01 0235+20 CALVARY HILL RD (SR1032 SEG 0090/0000) LENGTH(AH 3343 BK 1624)
			098823 FT	098760 FT 1 0 00068 0 01 0219+30 CAMEO LN (SR1053 SEG 0050/3195) LENGTH(AH 1624 BK 3257)
FORBES TRAIL RD (TWP)	0410/2365		0410/1122	BMS EN 64/0119/0410/1108 1 0 00068 0 01 0197+73 UNT TO CRABTREE CREEK 0410/1108 BMSBG 64/0119/0410/1108
1 0 00068 0 01 0186+84 095566 FT HANNASTOWN RD (SR1055 SEG 0010/0000) 0410/0000			095503 FT	MARTIN RD (TB48) LENGTH(AH 3257 BK 2524)
	093042 FT		092979 FT	1 0 00068 0 00 0160+42 LENGTH(AH 2524 BK 2885)
HAWKS HEAD LN (PRDR)	0390/2465			

EXTRACT DATE: 12/28/2024 ROADWAY MANAGEMENT SYSTEM PAGE NUMBER: 125
PRINT DATE: 12/30/2024 SLD COUNTY/SR - ANNUAL PRINT COUNTY: WESTMORELAND

DIR: N TOTAL LEN: 23.803 MI. DIST: 12-5 SR: 119
LEFT MUN: HEMPFIELD T RIGHT MUN: HEMPFIELD T

	090157 FT		090094 FT	1 0 00068 0 00 0131+56 BARNHART RD (T823)
		==	5 0390/0000	LENGTH(AH 2885 BK 1223)
1 0 00068 0 00 0119+12 088934 FT BOTHWELL RD (T796)	0380/0000	==	5 0380/0000	LENGTH(AH 1223 BK 3656)
			0370/3607	BMSBN 64/0119/0370/3592
				1 0 00068 0 00 0118+47
			0370/3592	BRANCH OF JACKS RUN BMSBG 64/0119/0370/3592
		==		
			0370/1365	VICTORY LN (PRDR)
			0370/0880	BMSBN 64/0119/0370/0835
				LUXOR RD
			0370/0855	(SR1028 SEG 0010/0000)
				1 0 00068 0 00 0090+20
			0370/0835	JACKS RUN BMSBG 64/0119/0370/0835
HUNT LAND FARM LN (PRDR)	0370/0760	==		
	085278 FT		085215 FT	1 0 00068 0 00 0082+90
ALEASHA LN (T817)	0370/0000	==	5 0370/0000	NC CRABTREE RD LENGTH(AH 3656 BK 3019)
SAGAMORE DR (T817)	0360/2405	==		
		00 00	0360/1815	ROSEYTOWN RD (SR1030 SEG 0010/0000)
1 0 00068 0 00 0052+58 082259 FT			082196 FT	

EXTRACT DATE: 12/28/2024 ROADWAY MANAGEMENT SYSTEM PAGE NUMBER: 124
PRINT DATE: 12/30/2024 SLD COUNTY/SR - ANNUAL PRINT COUNTY: WESTMORELAND

DIR: N TOTAL LEN: 23.803 MI.
LEFT MUN: HEMPFIELD T

DIST: 12-5 SR: 119
RIGHT MUN: HEMPFIELD T

SAGAMORE DR
(T817) 0360/0000

UNION CEMETERY RD
(T798) 0350/2040

HARVEY AV
(SR0819 SEG 0330/0000) 0350/0200

1 0 00068 0 00 0024+73 079437 FT
ARCH AV
(CITY)
BEACON ST
(CITY) 0350/0000

CITY AL
(CITY) 0340/0325

TO 0119/0323 SH
(CONN) 0340/0075

1 0 00068 0 00 0014+76 078347 FT
OTTERMAN ST
(SR0119 SEG 0323/1054) 0340/0000
CITY AL

0360/0000 LENGTH(AH 3019 BK 2822)
0350/2792 BMSSEN 64/0119/0350/2780
0 0 00000 0 00 0000+00
B JACKS RUN
0350/2780 BMSBG 64/0119/0350/2780

0350/0970 ROOSEVELT DR
(TB17)
LC TO/FROM ROOSEVELT DR
0350/0820 (CONN)
0350/0795 BMSSEN 64/0119/0350/0783
1 0 00068 0 00 0032+50
BR JACKS RUN
0350/0783 BMSBG 64/0119/0350/0783

0350/0200
0350/0118 HEMPFIELD
GREENSBURG C
ROOSEVELT WY
(CITY)
FROM 0119/0340 SH
(CONN)
0350/0075
079374 FT

NC ROOSEVELT WY
0350/0000 LENGTH(AH 2822 BK 1090)
TO 0119/0350 SH
0340/1040 (CONN)
0340/0938 CONSOLIDATED RAIL CORPO
OVERPASS IS RR X-ING
WILSON AV
0340/0760 (CITY)

0340/0290 CITY AL
(CITY)

078284 FT
OTTERMAN ST
(SR0130 SEG 0323/0000)
MFC BEGIN = C
0340/0000 LENGTH(AH 1090 BK 0342)

EXTRACT DATE: 12/28/2024 ROADWAY MANAGEMENT SYSTEM PAGE NUMBER: 123
PRINT DATE: 12/30/2024 SLD COUNTY/SR - ANNUAL PRINT COUNTY: WESTMORELAND

DIR: N TOTAL LEN: 23.803 MI. DIST: 12-5 SR: 119
LEFT MUN: GREENSBURG C RIGHT MUN: GREENSBURG C

(CITY) 0330/0170 ==
078005 FT

077942 FT 2 0 64271 0 00 0000+00
PITTSBURGH ST
(SR0130 SEG 0322/0000)
NC ARCH AV

LTH AH 000100 BK 001054 078005 FT
OTTERMAN ST 7325/0000
(SR0119 SEG 0340/0000) INTER-AHD
OTTERMAN ST
(SR0130 SEG 0323/0000)

ARCH AV
(SR0119 SEG 0340/0000) 0323/1054
FROM 0119/0340 SH
(CONN) 0323/0980

ST CLAIR AV
(CITY) 0323/0770

CITY AL
(CITY) 0323/0460

MAPLE AV
(CITY) 0323/0295
KAYLOR WY
(CITY) 0323/0130

1 0 00068 0 00 0003+97 076951 FT
MAIN ST
(SR0066 SEG 0010/0000)
NC OTTERMAN ST

OTTERMAN ST
(SR3026 SEG 0051/2723)
MAIN ST (TO 119 SOUTH) INTER-BK
(SR0066 SEG 0010/0000)
MFC BEGIN = B
LTH AH 001054 BK 000399 0323/0000

5 0330/0000 MFC BEGIN = B
LENGTH(AH 0342 BK 1035)

0320/0895 TALBOT AV
(CITY)
0320/0765 ST CLAIR AV
(CITY)
0320/0575 ALWINE AV
(CITY)
0320/0460 KAYLOR WY
(CITY)
0320/0295 MAPLE AV
(CITY)
0320/0135 JOHN D REESE WY
(CITY)

076907 FT 1 0 00119 0 00 0000+00
MAIN ST
(SR0066 SEG 0004/0000)
NC PITTSBURGH ST
PITTSBURGH ST

EXTRACT DATE: 12/28/2024 ROADWAY MANAGEMENT SYSTEM PAGE NUMBER: 122
PRINT DATE: 12/30/2024 SLD COUNTY/SR - ANNUAL PRINT COUNTY: WESTMORELAND

DIR: N TOTAL LEN: 23.803 MI. DIST: 12-5 SR: 119
LEFT MUN: GREENSBURG C RIGHT MUN: GREENSBURG C

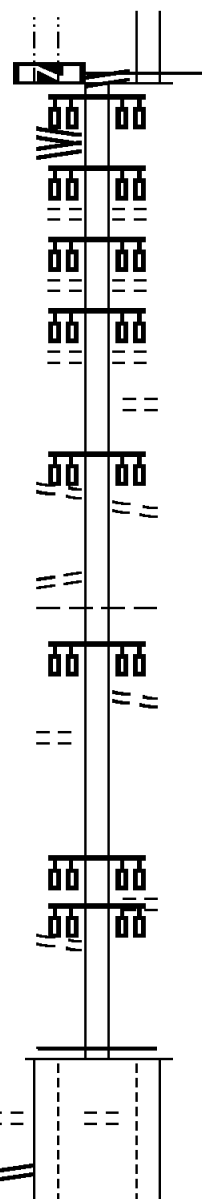
LTH AH 000399 BK 002252 076951 FT
(SR0066 SEG 0004/0000) 7321/0000
PITTSBURGH ST
(SR3026 SEG 0050/2308) 0310/2252

EUCLID AV
(CITY) 0310/0090
1 0 00117 0 03 0878+27 074699 FT
WESTMINSTER AV
(CITY) 0310/0000

CHESTNUT ST
(BORO) 0300/2487

GREEN ST
(BORO) 0300/0725
071549 FT

CRIBBS ST
(BORO) 0291/2040
RAMP A RD
(SR8009 SEG 0250/0000) 0291/1905
TO 8009/0250 SH



(SR3026 SEG 0050/2308)
MFC BEGIN = B
LENGTH(AH 1035 BK 2252)
5 0320/0000
0310/2252
SECOND ST
(CITY)
0310/1860
THIRD ST
(CITY)
0310/1460
FOURTH ST
(CITY)
0310/1115
MAPLE AV
(CITY)
0310/0745
EUCLID AV
(CITY)
0310/0090
074655 FT
5 0310/0000 LENGTH(AH 2252 BK 3150)
GREENSBURG
0300/2993 SOUTHWEST GREENSBURG B
0300/2992 MT PLEASANT ST
(BORO)
GREEN ST
(BORO)
0300/0757
0300/0725
071505 FT 1 0 00117 0 03 0847+04
MFC BEGIN = B
5 0300/0000 LENGTH(AH 3150 BK 2530)
CRIBBS ST
(BORO)
0290/2035
TO 8009/0250 SH

EXTRACT DATE: 12/28/2024 ROADWAY MANAGEMENT SYSTEM PAGE NUMBER: 121
PRINT DATE: 12/30/2024 SLD COUNTY/SR - ANNUAL PRINT COUNTY: WESTMORELAND

DIR: N TOTAL LEN: 23.803 MI. DIST: 12-5 SR: 119
LEFT MUN: SOUTHWEST GREENSBURG B RIGHT MUN: SOUTHWEST GREENSBURG B

(CONN)					(CONN)
FROM 8009/0260 SH	0291/1860			0290/1855	FROM 8009/0260 SH
(CONN)					(CONN)
	0291/1845			0290/1840	
RAMP B INNER LOOP RD				0290/1821	RETAINING WALL END
(SR8009 SEG 0260/0584)	0291/1815				BMSID 64/0119/0290/1584
SR 0030					
OP ID 64/0030/0300/0454	0291/1638			0290/1639	SR 0030
					OP ID 64/0030/0300/0454
BMSID 64/0119/0290/1504	0291/1513			0290/1584	RETAINING WALL BEGIN
1 0 00117 0 03 0836+75				0290/1520	BMSID 64/0119/0290/1584
ZELLERS RUN					BMSID 64/0119/0290/1504
BMSBG 64/0119/0290/1504	0291/1497			0290/1504	1 0 00117 0 03 0836+75
RAMP C INNER LOOP RD					ZELLERS RUN
(SR8009 SEG 0020/0000)	0291/1385				BMSBG 64/0119/0290/1504
TO 8009/0020 SH					
(CONN)					TO 8009/0020 SH
	0291/1360			0290/1355	(CONN)
SOUTHWEST GREENSBURG					SOUTHWEST GREENSBURG
SOUTH GREENSBURG B	0291/1346			0290/1344	SOUTH GREENSBURG B
FROM 8009/0010 SH					FROM 8009/0010 SH
(CONN)				0290/1335	(CONN)
	0291/1345				
RAMP D RD					
(SR8009 SEG 0010/0858)	0291/1275				
1 0 00117 0 03 0821+74 069004 FT				068975 FT	1 0 00117 0 03 0821+74
HUFF AV					HUFF AV
(BORO)					(BORO)
HUFF AV					HUFF AV
(SR0819 SEG 0310/3554)					(SR0819 SEG 0310/3554)
LENGTH(AH 2545 BK 1880)	0291/0000			0290/0000	LENGTH(AH 2530 BK 1880)
SOUTH GREENSBURG					SOUTH GREENSBURG
HEMPFIELD T	0281/1028			0280/0990	HEMPFIELD T
HEMPFIELD					
SOUTH GREENSBURG B	0281/0173			067095 FT	1 0 00117 0 02 0798+67
1 0 00117 0 02 0798+29 067124 FT					OTHER
OTHER					OVERPASS IS RR X-ING
OVERPASS IS RR X-ING					HEMPFIELD
SOUTH GREENSBURG					SOUTH GREENSBURG B
HEMPFIELD T					

EXTRACT DATE: 12/28/2024 ROADWAY MANAGEMENT SYSTEM PAGE NUMBER: 120
PRINT DATE: 12/30/2024 SLD COUNTY/SR - ANNUAL PRINT COUNTY: WESTMORELAND

DIR: N TOTAL LEN: 23.803 MI. DIST: 12-5 SR: 119
LEFT MUN: HEMPFIELD T RIGHT MUN: HEMPFIELD T

LENGTH(AH 1880 BK 2286) 0281/0000						0280/0000	LENGTH(AH 1880 BK 2311)
							SOUTH GREENSBURG
						0270/2239	HEMPFIELD T
						0270/2208	RETAINING WALL END
						0270/2070	BMSID 64/0119/0270/1848
							RETAINING WALL BEGIN
							BMSID 64/0119/0270/1848
CANDEE ST							
(TWP)							
CLUB WY							
(TWP)							
BMSID 64/0119/0270/1520	0271/1800					0270/1571	BMSID 64/0119/0270/1520
0 0 00000 0 00 0000+00	0271/1541						0 0 00000 0 00 0000+00
JACKS RUN							JACKS RUN
BMSBG 64/0119/0270/1520	0271/1490					0270/1520	BMSBG 64/0119/0270/1520
						0270/1515	PENN ST
						0270/1481	(BORO)
HEMPFIELD							HEMPFIELD
SOUTH GREENSBURG B	0271/1467						SOUTH GREENSBURG B
KEYSTONE AV							
(SR3101 SEG 0010/0000)	0271/1275					0270/1245	KEYSTONE AV
							(BORO)
						0270/1085	TO 3101/0010 SH
							(CONN)
WESTERN AV							
(BORO)	0271/0890						FAIRVIEW ST
FAIRVIEW ST							(BORO)
(BORO)							FAIRVIEW ST
FAIRVIEW ST							(BORO)
(BORO)						0270/0730	
	0271/0695					0270/0610	KEYSTONE AV
							(BORO)
HIGHLAND AV						0270/0420	HIGHLAND AV
(BORO)	0271/0420						(BORO)
ADAM ST							
(BORO)							
1 0 00117 0 02 0775+58	0271/0175					064784 FT	1 0 00117 0 02 0775+58
064838 FT							JACKS RUN
JACKS RUN							STRUCTURE LENGTH 40 FT
STRUCTURE LENGTH 40 FT							BMSID 64/0119/0270/0000
BMSID 64/0119/0270/0000							SOUTH GREENSBURG
SOUTH GREENSBURG							HEMPFIELD T
HEMPFIELD T							LENGTH(AH 2286 BK 3110)
LENGTH(AH 2286 BK 3110)	0271/0000					0270/0000	LENGTH(AH 2311 BK 3125)
COUNTY HOME RD							
(T681)	0261/2920						

DIR: N TOTAL LEN: 23.803 MI. DIST: 12-5 SR: 119
LEFT MUN: HEMPFIELD T RIGHT MUN: HEMPFIELD T

EXTRACT DATE: 12/28/2024 ROADWAY MANAGEMENT SYSTEM PAGE NUMBER: 118
PRINT DATE: 12/30/2024 SLD COUNTY/SR - ANNUAL PRINT COUNTY: WESTMORELAND

DIR: N TOTAL LEN: 23.803 MI. DIST: 12-5 SR: 119
LEFT MUN: HEMPFIELD T RIGHT MUN: HEMPFIELD T

BR. JACKS RN
STRUCTURE LENGTH 23 FT
BMSID 64/0119/0230/0828 0231/0838

1 0 00117 0 02 0685+11 055847 FT
HEMPFIELD
YOUNGWOOD B
LENGTH(AH 2356 BK 1383) 0231/0000

1 0 00117 0 02 0671+46 054464 FT
NC MAIN ST
LENGTH(AH 1383 BK 1878) 0221/0000

OVERHEAD BRIDGE RD
(T399) 0211/1215
TOWNSHIP ST
(TWP) 0211/1005

HALLER AV
(TWP) 0211/0585
WASHINGTON AV
(BORO)

1 0 00117 3 00 0046+69 052586 FT
WASHINGTON AV
(BORO)

LENGTH(AH 1878 BK 2392) 0211/0000
LINCOLN AV
(BORO) 0201/1975
WALNUT ST
(BORO) 0201/1945

MCKINLEY AV
(BORO) 0201/1525
BORO AL
(BORO) 0201/1360

DEPOT ST
(BORO) 0201/1210
HOTEL WY
(BORO) 0201/1080

0230/0910 (CONN)
BR. JACKS RN
STRUCTURE LENGTH 23 FT
BMSID 64/0119/0230/0828 0230/0828

055785 FT 1 0 00117 0 02 0685+99
0230/0000 LENGTH(AH 2426 BK 1404)

054381 FT 1 0 00117 0 02 0671+46
NC MAIN ST
0220/0000 LENGTH(AH 1404 BK 1876)

0210/1060 TOWNSHIP ST
(TWP)
0210/0620 BORO ST
(BORO)

052505 FT 1 0 00117 0 02 0652+55
WASHINGTON AV
(BORO)
0210/0000 LENGTH(AH 1876 BK 2396)

0200/1940 WALNUT ST
(BORO)
MCKINLEY AV
(BORO)
0200/1430 MCKINLEY AV
(BORO)

DEPOT ST
(BORO)
DEPOT ST
(BORO)
0200/1295 HOTEL WY
(BORO)
0200/1155

EXTRACT DATE: 12/28/2024 ROADWAY MANAGEMENT SYSTEM PAGE NUMBER: 117
PRINT DATE: 12/30/2024 SLD COUNTY/SR - ANNUAL PRINT COUNTY: WESTMORELAND

DIR: N TOTAL LEN: 23.803 MI. DIST: 12-5 SR: 119
LEFT MUN: YOUNGWOOD B RIGHT MUN: YOUNGWOOD B

CHESTNUT ST (BORO)	0201/0550	==	==	==	0200/0550	CHESTNUT ST (BORO)
1 0 00117 1 00 0022+78 050194 FT					050109 FT	1 0 00117 0 02 0628+60
LOCUST ST (BORO)						LOCUST ST (BORO)
LENGTH(AH 2392 BK 2283) 0201/0000	S	==	==	==	S 0200/0000	LENGTH(AH 2396 BK 2353)
NEWILL ST (BORO)	0191/1425	==	==	==	0190/1480	NEWILL ST (BORO)
LOWE ST (BORO)	0191/0925	==	==	==	0190/0975	LOWE ST (BORO)
HILLIS ST (BORO)						HILLIS ST (BORO)
	0191/0555	==	==	==	0190/0600	HILLIS ST (BORO)
1 0 00117 1 00 0000+00 047911 FT					0190/0180	FOURTH ST (BORO)
NC FOURTH ST					047756 FT	1 0 00117 0 02 0605+14
WILSON ST (BORO)					NC TH	THIRD ST
LENGTH(AH 2283 BK 3375) 0191/0000	S	==	==	==	S 0190/0000	ACADEMY ST (BORO)
FIFTH ST (BORO)	0171/2825	==	==	==		LENGTH(AH 2353 BK 3405)
BURTON AV (BORO)						BURTON AV (BORO)
	0171/2655	==	==	==	0170/2670	
YOUNGWOOD						
HEMPFIELD T	0171/2644	==	==	==		
BURTON AV (BORO)						BURTON AV (BORO)
	0171/2630	==	==	==	0170/2630	YOUNGWOOD
					0170/2571	HEMPFIELD T
					0170/2180	REYNOLDS ST (T632)
					0170/2095	PAINTER AV (T488)
PAINTER AV (T488)	0171/2060	==	==	==		
HEMPFIELD						HEMPFIELD
NEW STANTON B	0171/1946	==	==	==	0170/1873	NEW STANTON B
PENNDOT STOCKPILE RD (GOVT)	0171/1545	==	==	==		
					0170/1390	TO 2010/0010 SH (CONN)
						SIGN: 4 CHORD TRUSS

SIGN: 4 CHORD TRUSS

EXTRACT DATE: 12/28/2024 ROADWAY MANAGEMENT SYSTEM PAGE NUMBER: 116
PRINT DATE: 12/30/2024 SLD COUNTY/SR - ANNUAL PRINT COUNTY: WESTMORELAND

DIR: N TOTAL LEN: 23.803 MI. DIST: 12-5 SR: 119
LEFT MUN: NEW STANTON B RIGHT MUN: NEW STANTON B

BMSID 64/0119/0170/1270 0171/1260
TURNPIKE RAMP RD TOLL 6
(TNPK) 0171/1010

RAMP F RD
(SR8007 SEG 0750/1173) 0171/0515

SIGN: 4 CHORD TRUSS
BMSID 64/0119/0170/0225 0171/0215
PA TPK (PA 66)
OP ID 64/7066/9900/0003 0171/0100
1 0 00117 0 01 0571+39 044536 FT

SR 0119
OP ID 64/0119/0161/2145
NC YOUNGWOOD GREENSBURG RD
NEW STANTON YOUNGWOOD R INTER-BK
(SR3091 SEG 0021/2545)
LTH AH 003375 BK 000100 0171/0000
044536 FT

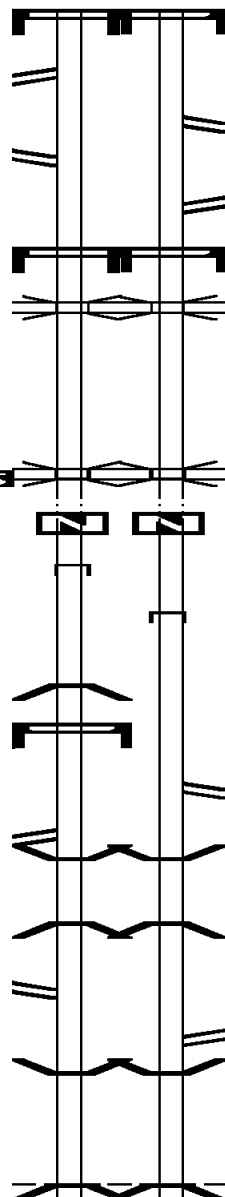
LTH AH 000100 BK 002369 7163/0000
TURNPIKE RAMP RD TOLL 6 INTER-AHD
(TNPK) 0161/2369

1 0 01015 0 01 0433+48
SR 0119
BMSBG 64/0119/0161/2145 0161/2145
SIGN: CANTILEVER
BMSID 64/0119/0161/2115 0161/2115

TURNPIKE RAMP RD TOLL 6
(TNPK) 0161/1745
BMSEN 64/0119/0161/1152 0161/1548
1 0 01015 0 01 0423+06
SEWICKLEY CK
BMSBG 64/0119/0161/1152 0161/1152

RAMP A RD
(SR8007 SEG 0250/1735) 0161/0490

BMSEN 64/0119/0161/0000 0161/0221
1 0 01015 0 01 0412+29 042167 FT
THERMAL RD
BMSBG 64/0119/0161/0000
NEW STANTON
HEMPFIELD T



0170/1270 BMSID 64/0119/0170/1270
RAMP H RD
0170/0895 (SR8007 SEG 0010/2264)

TURNPIKE RAMP RD TOLL 6
0170/0470 (TNPK)
SIGN: 4 CHORD TRUSS
0170/0225 BMSID 64/0119/0170/0225
PA TPK (PA 66)
0170/0100 OP ID 64/7066/9900/0003
044351 FT 1 0 00117 0 01 0571+39

SR 0119
OP ID 64/0119/0161/2145
NC YOUNGWOOD GREENSBURG RD
INTER-BK NEW STANTON YOUNGWOOD R
(SR3091 SEG 0020/2542)
0170/0000 LTH AH 003405 BK 000100
044351 FT
7162/0000

INTER-AHD TURNPIKE RAMP RD TOLL 6
0160/2127 (TNPK)

TURNPIKE RAMP RD TOLL 6
0160/1820 (TNPK)

BMSEN 64/0119/0160/1112
1 0 01015 0 01 0423+22
SEWICKLEY CK
0160/1112 BMSBG 64/0119/0160/1112

RAMP H RD
0160/0360 (SR8007 SEG 0010/0000)
0160/0206 BMSEN 64/0119/0160/0000
042224 FT 1 0 01015 0 01 0412+29
THERMAL RD
BMSBG 64/0119/0160/0000
NEW STANTON
HEMPFIELD T

EXTRACT DATE: 12/28/2024 ROADWAY MANAGEMENT SYSTEM PAGE NUMBER: 115
PRINT DATE: 12/30/2024 SLD COUNTY/SR - ANNUAL PRINT COUNTY: WESTMORELAND

DIR: N TOTAL LEN: 23.803 MI. DIST: 12-5 SR: 119
LEFT MUN: NEW STANTON B RIGHT MUN: NEW STANTON B

LENGTH(AH 2369 BK 3037) 0161/0000 0160/0000 LENGTH(AH 2127 BK 3137)
SIGN: 4 CHORD TRUSS
0150/2831 BMSID 64/0119/0150/2831

BMSID 64/0119/0151/0000 0151/0573 0150/0573 BMSID 64/0119/0150/0000
1 0 01015 0 01 0380+52 039130 FT 039087 FT 1 0 01015 0 01 0380+52
TURNPIKE S-11897 AT MP TURNPIKE S-11897 AT MP
BMSBG 64/0119/0151/0000 BMSBG 64/0119/0150/0000
LENGTH(AH 3037 BK 2859) 0151/0000 0150/0000 LENGTH(AH 3137 BK 3254)
SIGN: 4 CHORD TRUSS
0140/3151 BMSID 64/0119/0140/3151

CROSSOVER RD (CONN) 0141/2110 0140/2535 CROSSOVER RD (CONN)

035833 FT 1 0 01015 0 01 0347+91
RAMP SP A NB RD
(SR8005 SEG 0010/2115)
LENGTH(AH 3254 BK 1696)
1 0 01015 0 01 0353+40 036271 FT
LENGTH(AH 2859 BK 2245) 0141/0000 0140/0000

RAMP Q RD (SR8005 SEG 0500/0000) 0131/1170 0130/0605 RAMP SP A SB RD (SR8005 SEG 0750/0000)

1 0 01015 0 01 0330+95 034026 FT 034137 FT 1 0 01015 0 01 0330+95
SR 3095 SR 3095
OP ID 64/3095/0020/2000 OP ID 64/3095/0020/2000
LENGTH(AH 2245 BK 3915) 0131/0000 0130/0000 LENGTH(AH 1696 BK 3769)

EXTRACT DATE: 12/28/2024 ROADWAY MANAGEMENT SYSTEM PAGE NUMBER: 114
PRINT DATE: 12/30/2024 SLD COUNTY/SR - ANNUAL PRINT COUNTY: WESTMORELAND

DIR: N TOTAL LEN: 23.803 MI. DIST: 12-5 SR: 119
LEFT MUN: HEMPFIELD T RIGHT MUN: HEMPFIELD T

RAMP N RD
(SR8005 SEG 0250/3015) 0121/0615

1 0 01015 0 01 0291+52 030111 FT
LENGTH(AH 3915 BK 3398) 0121/0000

030368 FT 1 0 01015 0 01 0293+42
0120/0000 LENGTH(AH 3769 BK 3639)

HEMPFIELD
EAST HUNTINGDON T 0111/2390

0110/2391 HEMPFIELD
EAST HUNTINGDON T

BMS EN 64/0119/0111/0000 0111/0149
1 0 01015 0 01 0257+17 026713 FT
PRIVATE ROAD
BMS BG 64/0119/0111/0000
LENGTH(AH 3398 BK 1695) 0111/0000

0110/0149 BMS EN 64/0119/0110/0000
026729 FT 1 0 01015 0 01 0257+16
PRIVATE ROAD
BMS BG 64/0119/0110/0000
LENGTH(AH 3639 BK 1675)

RAMP D RD
(SR8015 SEG 0500/0000) 0101/0880

1 0 01015 0 01 0230+28 025018 FT
SR 3042
OP ID 64/3042/0010/1115
LENGTH(AH 1695 BK 3295) 0101/0000

0100/0705 RAMP C RD
(SR8015 SEG 0750/0710)

025054 FT 1 0 01015 0 01 0231+12
SR 3042
OP ID 64/3042/0010/1115
LENGTH(AH 1675 BK 3410)

RAMP A RD
(SR8015 SEG 0250/1125) 0091/2185

0090/2635 RAMP B RD
(SR8015 SEG 0010/0000)

1 0 01015 0 00 0207+05 021723 FT
SR 3093
OP ID 64/3093/0030/1744
LENGTH(AH 3295 BK 2879) 0091/0000

021644 FT 1 0 01015 0 00 0207+05
SR 3093
OP ID 64/3093/0030/1744
LENGTH(AH 3410 BK 2914)

EXTRACT DATE: 12/28/2024 ROADWAY MANAGEMENT SYSTEM PAGE NUMBER: 113
PRINT DATE: 12/30/2024 SLD COUNTY/SR - ANNUAL PRINT COUNTY: WESTMORELAND
DIR: N TOTAL LEN: 23.803 MI. DIST: 12-5 SR: 119
LEFT MUN: EAST HUNTINGDON T RIGHT MUN: EAST HUNTINGDON T

1 0 01015 0 00 0178+39 018844 FT
B SHERRICK R
STRUCTURE LENGTH 9 FT
BMSID 64/0119/0080/0000
LENGTH(AH 2879 BK 2906) 0081/0000

B SHERRICK R
STRUCTURE LENGTH 10 FT
BMSID 64/0119/0070/1554 0071/1497

RAMP L RD
(SR8003 SEG 0500/0000) 0071/0595
1 0 01015 0 00 0149+37 015938 FT
SR 0031
OP ID 64/0031/0230/2380
LENGTH(AH 2906 BK 2183) 0071/0000

RAMP J RD
(SR8003 SEG 0250/0679) 0061/1500

1 0 01015 0 00 0127+68 013755 FT
SR 0981
OP ID 64/0981/0290/1316
LENGTH(AH 2183 BK 2697) 0061/0000

1 0 01015 0 00 0100+67 011058 FT
QUARRY ST ET
(T748)
LENGTH(AH 2697 BK 2618) 0051/0000

018730 FT 1 0 01015 0 00 0178+29
B SHERRICK R
STRUCTURE LENGTH 9 FT
BMSID 64/0119/0080/0000
LENGTH(AH 2914 BK 2826)

B SHERRICK R
STRUCTURE LENGTH 10 FT
BMSID 64/0119/0070/1554 0070/1554

0070/0610 RAMP M RD
(SR8003 SEG 0750/0642)

015904 FT 1 0 01015 0 00 0149+37
SR 0031
OP ID 64/0031/0230/2380
LENGTH(AH 2826 BK 2152)

0060/1430 RAMP K RD
(SR8003 SEG 0010/0000)

013752 FT 1 0 01015 0 00 0127+68
SR 0981
OP ID 64/0981/0290/1316
LENGTH(AH 2152 BK 2694)

011058 FT 1 0 01015 0 00 0100+67
QUARRY ST ET
(T748)
LENGTH(AH 2694 BK 2643)

EXTRACT DATE: 12/28/2024 ROADWAY MANAGEMENT SYSTEM PAGE NUMBER: 112
PRINT DATE: 12/30/2024 SLD COUNTY/SR - ANNUAL PRINT COUNTY: WESTMORELAND

DIR: N TOTAL LEN: 23.803 MI. DIST: 12-5 SR: 119
LEFT MUN: EAST HUNTINGDON T RIGHT MUN: EAST HUNTINGDON T

1 0 01015 0 00 0074+31 008440 FT
LENGTH(AH 2618 BK 2403) 0041/0000

008415 FT 1 0 01015 0 00 0074+24
0040/0000 LENGTH(AH 2643 BK 2410)

1 0 01015 0 00 0050+56 006037 FT
LENGTH(AH 2403 BK 2192) 0031/0000

006005 FT 1 0 01015 0 00 0050+05
0030/0000 LENGTH(AH 2410 BK 2505)

SR 0819 NB
OP ID 64/0819/0092/0000 0021/0671

0020/1600 RAMP H RD
(SR8001 SEG 0750/0532)
0020/1017 SR 0819 NB
OP ID 64/0819/0092/0000
0020/0540 RAMP F RD
(SR8001 SEG 0010/0000)

RAMP G RD
(SR8001 SEG 0260/0000) 0021/0400
1 0 01015 0 00 0028+38 003845 FT
LENGTH(AH 2192 BK 3845) 0021/0000
RAMP E RD
(SR8001 SEG 0252/0907) 0011/3615

003500 FT 1 0 01015 0 00 0025+00
0020/0000 LENGTH(AH 2505 BK 3500)

BMS EN 64/0119/0011/0000 0011/1109

0010/1078 BMS EN 64/0119/0010/0000

1 0 01015 0 00 0000+00 000000 FT
NC CONNELLSVL NEW STANTON RD
MEMORIAL BL INTER-BK
(SR0119 SEG 0781/2422)
JACOBS CREEK
BMSBG 64/0119/0011/0000
MFC BEGIN = B
LENGTH(AH 3845 BK 0000) 0011/0000

000000 FT 1 0 01015 0 00 0000+00
NC CONNELLSVL NEW STANTON RD
INTER-BK MEMORIAL BL
(SR0119 SEG 0780/2481)
JACOBS CREEK
BMSBG 64/0119/0010/0000
MFC BEGIN = B
BK-FAYETTE (26)
LENGTH(AH 3500 BK 0000)

EXTRACT DATE: 12/28/2024 ROADWAY MANAGEMENT SYSTEM PAGE NUMBER: 111
PRINT DATE: 12/30/2024 SLD COUNTY/SR - ANNUAL PRINT COUNTY: WESTMORELAND
DIR: E TOTAL LEN: 16.741 MI. DIST: 12-5 SR: 70
LEFT MUN: NEW STANTON B RIGHT MUN: NEW STANTON B

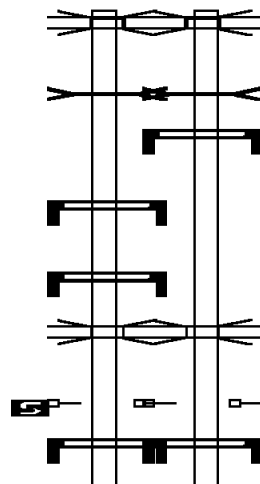
AH-BEDFORD (05) 088393 FT
NEW STANTON YOUNGWOOD R INTER-AHD
(SR3091 SEG 0011/0000)
PA TPK (1-76)
OP ID 64/7076/9900/7563 0571/2100
B SEWICKLEY
STRUCTURE LENGTH 12 FT
BMSID 64/0070/0570/2005 0571/1995

SIGN: CANTILEVER
BMSID 64/0070/0571/1250 0571/1250

SIGN: POLE MOUNTED
BMSID 64/0070/0571/0430 0571/0430

SR 3093
OP ID 64/3093/0110/0699 0571/0294
1 0 00117 0 01 0516+77 086293 FT
MILEPOST 057.00

LENGTH(AH 2100 BK 2445) 0571/0000
SIGN: 4 CHORD TRUSS
BMSID 64/0070/0564/2250 0565/2255
RAMP FROM I-70 WEST



088303 FT
INTER-AHD NEW STANTON YOUNGWOOD R
(SR3091 SEG 0010/0000)
PA TPK (1-76)
OP ID 64/7076/9900/7563
B SEWICKLEY
STRUCTURE LENGTH 12 FT
BMSID 64/0070/0570/2005
SIGN: SHAPE OR TUBE
BMSID 64/0070/0570/1890

SR 3093
OP ID 64/3093/0110/0699
086178 FT 1 0 00117 0 01 0516+77
MILEPOST 057.00
LENGTH(AH 2125 BK 2447)
SIGN: 4 CHORD TRUSS
BMSID 64/0070/0564/2250

EXTRACT DATE: 12/28/2024 ROADWAY MANAGEMENT SYSTEM PAGE NUMBER: 110
PRINT DATE: 12/30/2024 SLD COUNTY/SR - ANNUAL PRINT COUNTY: WESTMORELAND

DIR: E TOTAL LEN: 16.741 MI. DIST: 12-5 SR: 70
LEFT MUN: NEW STANTON B RIGHT MUN: NEW STANTON B

(SR8034 SEG 0502/0000)
SIGN: SHAPE OR TUBE
BMSID 64/0070/0564/2048 0565/2164

BMSID 64/0070/0564/1018 0565/1121

2 0 64164 1 00 0280+28
SR 3089
BMSBG 64/0070/0564/1018 0565/0998

2 0 64164 1 00 0280+28 083848 FT
LENGTH(AH 2445 BK 2850) 0565/0000
WB ON RAMP RD
(SR8034 SEG 0252/1305) 0561/2719

SIGN: SHAPE OR TUBE
BMSID 64/0070/0560/2090 0561/2170

2 0 64164 1 00 0251+42 080998 FT
MILEPOST 056.00
LENGTH(AH 2850 BK 2445) 0561/0000
B SEWICKLEY
STRUCTURE LENGTH 10 FT
BMSID 64/0070/0554/2314 0555/2245
BMSID 64/0070/0555/2025 0555/2125
NEW STANTON
HEMPFIELD T 0555/2057
2 0 64164 1 00 0226+68
SR 3014
BMSBG 64/0070/0555/2025 0555/2025

2 0 64164 1 00 0226+68 078553 FT

SIGN: SHAPE OR TUBE
BMSID 64/0070/0564/2048
(SR8034 SEG 0752/0513)
BMSID 64/0070/0564/1018

2 0 64164 1 00 0280+28
SR 3089
BMSBG 64/0070/0564/1018

0564/0723 NEW STANTON
HEMPFIELD T

083731 FT 2 0 64164 1 00 0280+28
0564/0000 LENGTH(AH 2447 BK 2867)

0560/2700 EB RAMP
(SR8034 SEG 0012/0000)

0560/2090 SIGN: SHAPE OR TUBE
BMSID 64/0070/0560/2090

080864 FT 2 0 64164 1 00 0251+42
MILEPOST 056.00
0560/0000 LENGTH(AH 2867 BK 2417)
B SEWICKLEY
STRUCTURE LENGTH 10 FT
BMSID 64/0070/0554/2314
BMSID 64/0070/0554/2035

2 0 64165 1 00 0247+23
SR 3014
BMSBG 64/0070/0554/2035

078447 FT 2 0 64164 1 00 0226+68

EXTRACT DATE: 12/28/2024 ROADWAY MANAGEMENT SYSTEM PAGE NUMBER: 109
PRINT DATE: 12/30/2024 SLD COUNTY/SR - ANNUAL PRINT COUNTY: WESTMORELAND

DIR: E TOTAL LEN: 16.741 MI. DIST: 12-5 SR: 70
LEFT MUN: HEMPFIELD T RIGHT MUN: HEMPFIELD T

LENGTH(AH 2445 BK 2815) 0555/0000 5 5 0554/0000 LENGTH(AH 2417 BK 2806)

MILEPOST 055.00 0551/0038 075641 FT 2 0 64164 1 00 0198+62
2 0 64164 1 00 0198+62 075738 FT MILEPOST 055.00
LENGTH(AH 2815 BK 2445) 0551/0000 5 5 0550/0000 LENGTH(AH 2806 BK 2441)

2 0 64164 1 00 0174+74 073293 FT
LENGTH(AH 2445 BK 2866) 0545/0000 5 POI 5 0544/0000
BMSSEN 64/0070/0540/1962 0541/2055 0540/2045 BMSSEN 64/0070/0540/1962
HEMPFIELD
SEWICKLEY T 0541/1997

2 0 64164 1 00 0165+58
BRANCH OF SEWICKLEY CK.
BMSBG 64/0070/0540/1962 0541/1972 0540/1982
0540/1962 HEMPFIELD
SEWICKLEY T
2 0 64164 1 00 0165+58
BRANCH OF SEWICKLEY CK.
BMSBG 64/0070/0540/1962

(APRA) EMERGENCYCONNMAD 0541/0200 POI
RAMP B RD
(SR8032 SEG 0502/0000) 0541/0160

2 0 64164 1 00 0145+82 070427 FT
MILEPOST 054.00
LENGTH(AH 2866 BK 2948) 0541/0000 5 5 0540/0125
INNERLOOP B RD 070317 FT 2 0 64164 1 00 0145+82
(SR8032 SEG 0512/0570) 0535/2849 MILEPOST 054.00
(APRA) EMERGENCYCONNMAD 0535/2700 5 0540/0000 LENGTH(AH 2883 BK 2903)
BMSSEN 64/0070/0534/2420 0535/2582
0 0 00000 0 00 0000+00 0534/2542 BMSSEN 64/0070/0534/2420
0 0 00000 0 00 0000+00
SR 3037 SR 3037

EXTRACT DATE: 12/28/2024 ROADWAY MANAGEMENT SYSTEM PAGE NUMBER: 108
PRINT DATE: 12/30/2024 SLD COUNTY/SR - ANNUAL PRINT COUNTY: WESTMORELAND

DIR: E TOTAL LEN: 16.741 MI. DIST: 12-5 SR: 70
LEFT MUN: SEWICKLEY T RIGHT MUN: SEWICKLEY T

BMSBG 64/0070/0534/2420 0535/2460 0534/2420 BMSBG 64/0070/0534/2420
RAMP A RD
0534/1964 (SR8032 SEG 0010/0000)

BMSEN 64/0070/0534/0000 0535/0347 0534/0347 BMSEN 64/0070/0534/0000
2 0 64164 1 00 0115+97 067479 FT 067414 FT 2 0 64164 1 00 0116+70
SEWICKLEY CREEK (APRA) EMERGENCYMADISON
BMSBG 64/0070/0534/0000 SEWICKLEY CREEK
LENGTH(AH 2948 BK 2381) 0535/0000 BMSBG 64/0070/0534/0000
LENGTH(AH 2903 BK 2381)

RAMP E RD
(SR8030 SEG 0510/0000) 0531/1710
INNERLOOP E RD
(SR8030 SEG 0500/0760)
SEWICKLEY
SOUTH HUNTINGDON T 0531/1424

BMSEN 64/0070/0530/0998 0531/1073 0530/1455 INNERLOOP D RD
(SR8030 SEG 0750/0000)
2 0 64164 1 00 0102+40 SEWICKLEY
SR 3010 SOUTH HUNTINGDON T
BMSBG 64/0070/0530/0998 0531/0940 0530/1437 BMSEN 64/0070/0530/0998
2 0 64164 1 00 0102+40
SR 3010
BMSBG 64/0070/0530/0998 0530/0998 BMSBG 64/0070/0530/0998

2 0 64164 1 00 0092+44 065098 FT 065033 FT 2 0 64164 1 00 0092+44
MILEPOST 053.00 MILEPOST 053.00
LENGTH(AH 2381 BK 2420) 0531/0000 0530/0000 LENGTH(AH 2381 BK 2382)

LICK RUN
STRUCTURE LENGTH 16 FT
BMSID 64/0070/0524/0172 0525/0172 0524/0172
2 0 64164 1 00 0068+80 062678 FT 062651 FT
LENGTH(AH 2420 BK 2820) 0525/0000 0524/0000 LICK RUN
STRUCTURE LENGTH 16 FT
BMSID 64/0070/0524/0172
2 0 64164 1 00 0068+80
LENGTH(AH 2382 BK 2839)

EXTRACT DATE: 12/28/2024 ROADWAY MANAGEMENT SYSTEM PAGE NUMBER: 107
PRINT DATE: 12/30/2024 SLD COUNTY/SR - ANNUAL PRINT COUNTY: WESTMORELAND

DIR: E TOTAL LEN: 16.741 MI. DIST: 12-5 SR: 70
LEFT MUN: SOUTH HUNTINGDON T RIGHT MUN: SOUTH HUNTINGDON T

2 0 64164 1 00 0039+62 059858 FT 059812 FT 2 0 64164 1 00 0039+62
MILEPOST 052.00 MILEPOST 052.00
LENGTH(AH 2820 BK 2500) 0521/0000 5 5 0520/0000 LENGTH(AH 2839 BK 2508)

2 0 64164 1 00 0015+00 057358 FT 057304 FT 2 0 64164 1 00 0015+30
LENGTH(AH 2500 BK 2790) 0515/0000 5 5 0514/0000 LENGTH(AH 2508 BK 2773)
SIGN: 4 CHORD TRUSS SIGN: 4 CHORD TRUSS
BMSID 64/0070/0510/2275 0511/2285 0510/2275 BMSID 64/0070/0510/2275

RAMP B RD RAMP C RD
(SR8028 SEG 0502/0000) 0511/1925 (SR8028 SEG 0752/0510)

BMSID 64/0070/0510/1223 0511/1260 0510/1375 SIGN: CANTILEVER
2 0 64189 0 00 0049+36 0510/1315 BMSID 64/0070/0510/1375
SR 0031 BMSID 64/0070/0510/1223 0511/1168
BMSBG 64/0070/0510/1223 0511/1050 0510/1223 BMSBG 64/0070/0510/1223

SIGN: CANTILEVER
BMSID 64/0070/0511/1050 0511/1050
RAMP D RD RAMP A RD
(SR8028 SEG 0262/0405) 0511/0720 (SR8028 SEG 0012/0000)

SIGN: 4 CHORD TRUSS SIGN: 4 CHORD TRUSS
BMSID 64/0070/0510/0475 0511/0475 0510/0475 BMSID 64/0070/0510/0475
2 0 64189 0 00 0037+27 054568 FT 054531 FT 2 0 64189 0 00 0037+27
MILEPOST 051.00 MILEPOST 051.00
LENGTH(AH 2790 BK 2648) 0511/0000 5 5 0510/0000 LENGTH(AH 2773 BK 2636)

SR 3040 / TR 318 S SR 3040 / TR 318 S
OP ID 64/3040/0010/0000 0505/0482 0504/0484 OP ID 64/3040/0010/0000
2 0 64189 0 00 0010+85 051920 FT 051895 FT 2 0 64189 0 00 0010+85
LENGTH(AH 2648 BK 2640) 0505/0000 5 5 0504/0000 LENGTH(AH 2636 BK 2640)











EXTRACT DATE: 12/28/2024 ROADWAY MANAGEMENT SYSTEM PAGE NUMBER: 106
PRINT DATE: 12/30/2024 SLD COUNTY/SR - ANNUAL PRINT COUNTY: WESTMORELAND

DIR: E TOTAL LEN: 16.741 MI. DIST: 12-5 SR: 70
LEFT MUN: SOUTH HUNTINGDON T RIGHT MUN: SOUTH HUNTINGDON T

2 0 64148 0 00 0055+57 049280 FT MILEPOST 050.00 LENGTH(AH 2640 BK 2495) 0501/0000	049255 FT 2 0 64148 0 00 0055+57 MILEPOST 050.00 LENGTH(AH 2640 BK 2494)
	SIGN: POLE MOUNTED BMSID 64/0070/0494/1500
2 0 64148 0 00 0030+40 046785 FT LENGTH(AH 2495 BK 2770) 0495/0000	046761 FT 2 0 64148 0 00 0030+70 LENGTH(AH 2494 BK 2784)
2 0 64148 0 00 0002+77 044015 FT MILEPOST 049.00 LENGTH(AH 2770 BK 2550) 0491/0000 (APRA) EMERGENCY8026CON 0485/2500 BMSEN 64/0070/0484/2195 0485/2363 2 0 64144 0 00 0350+11 SR 3031 BMSBG 64/0070/0484/2195 0485/2190 RAMP D RD (SR8026 SEG 0272/0000) 0485/2135	0490/0100 RAMP B RD (SR8026 SEG 0750/0478) 043977 FT 2 0 64148 0 00 0002+77 MILEPOST 049.00 LENGTH(AH 2784 BK 2562) 0484/2368 BMSEN 64/0070/0484/2195 2 0 64144 0 00 0360+35 SR 3031 0484/2195 BMSBG 64/0070/0484/2195
RAMP A RD (SR8026 SEG 0262/1500) 0485/1165 DUTCH HOLLOW CREEK STRUCTURE LENGTH 19 FT BMSID 64/0070/0484/1031 0485/0983	0484/1445 RAMP C RD (SR8026 SEG 0010/0000) DUTCH HOLLOW CREEK STRUCTURE LENGTH 19 FT BMSID 64/0070/0484/1031
2 0 64144 0 00 0350+11 041465 FT (APRA) EMERGENCY8026CON LENGTH(AH 2550 BK 2721) 0485/0000	041415 FT 2 0 64144 0 00 0350+04 LENGTH(AH 2562 BK 2703)

EXTRACT DATE: 12/28/2024 ROADWAY MANAGEMENT SYSTEM PAGE NUMBER: 105
PRINT DATE: 12/30/2024 SLD COUNTY/SR - ANNUAL PRINT COUNTY: WESTMORELAND

DIR: E TOTAL LEN: 16.741 MI. DIST: 12-5 SR: 70
LEFT MUN: SOUTH HUNTINGDON T RIGHT MUN: SOUTH HUNTINGDON T

2 0 64144 0 00 0323+08 038744 FT		038712 FT	2 0 64144 0 00 0323+08
MILEPOST 048.00			MILEPOST 048.00
LENGTH(AH 2721 BK 3222) 0481/0000			LENGTH(AH 2703 BK 3200)
BMSID 64/0070/0474/0000 0475/1355		0474/1355	BMSID 64/0070/0474/0000
SOUTH HUNTINGDON			SOUTH HUNTINGDON
ROSTRAVER T			ROSTRAVER T
0475/0435			
2 0 64144 0 00 0290+95 035522 FT		0474/0349	2 0 64144 0 00 0290+95
TWP. ROAD		035512 FT	TWP. ROAD
BMSID 64/0070/0474/0000			BMSID 64/0070/0474/0000
LENGTH(AH 3222 BK 2049) 0475/0000			LENGTH(AH 3200 BK 2073)
SMALL STREAM			SMALL STREAM
STRUCTURE LENGTH 8 FT			STRUCTURE LENGTH 8 FT
BMSID 64/0070/0470/1133 0471/1116		0470/1133	BMSID 64/0070/0470/1133
2 0 64144 0 00 0270+28 033473 FT		033439 FT	2 0 64144 0 00 0270+28
MILEPOST 047.00			MILEPOST 047.00
LENGTH(AH 2049 BK 2559) 0471/0000			LENGTH(AH 2073 BK 2593)
DRAINAGE			DRAINAGE
STRUCTURE LENGTH 14 FT			STRUCTURE LENGTH 14 FT
BMSID 64/0070/0464/0663 0465/0663		0464/0663	BMSID 64/0070/0464/0663
SIGN: 4 CHORD TRUSS			SIGN: 4 CHORD TRUSS
BMSID 64/0070/0464/0550 0465/0550		0464/0550	BMSID 64/0070/0464/0550
RAMP D RD		0464/0503	(SR8024 SEG 0752/1135)

EXTRACT DATE: 12/28/2024 ROADWAY MANAGEMENT SYSTEM PAGE NUMBER: 104
PRINT DATE: 12/30/2024 SLD COUNTY/SR - ANNUAL PRINT COUNTY: WESTMORELAND

DIR: E TOTAL LEN: 16.741 MI. DIST: 12-5 SR: 70
LEFT MUN: ROSTRAVER T RIGHT MUN: ROSTRAVER T

(SR8024 SEG 0502/0000) 0465/0325 030846 FT 2 0 64144 0 00 0244+31
RAMP F RD
2 0 64144 0 00 0244+31 030914 FT (SR8024 SEG 0762/0000)
LENGTH(AH 2559 BK 2709) 0465/0000 0464/0000 LENGTH(AH 2593 BK 2682)
RAMP H RD
(SR8024 SEG 0512/0685) 0461/2650
SIGN: CANTILEVER
BMSID 64/0070/0461/2420 0461/2420
SR 0051 S
OP ID 64/0051/0051/1155 0461/2357
0460/2357 OP ID 64/0051/0051/1155
SIGN: CANTILEVER
0460/2265 BMSID 64/0070/0460/2265
RAMP G RD
0460/2045 (SR8024 SEG 0020/0680)
RAMP G RD
(SR8024 SEG 0260/0000) 0461/1975
RAMP A RD
(SR8024 SEG 0250/0890) 0461/1640
SIGN: 4 CHORD TRUSS
BMSID 64/0070/0460/1360 0461/1360
CEDAR CREEK
STRUCTURE LENGTH 20 FT
BMSID 64/0070/0460/1067 0461/1089
0460/1595 RAMP C RD
(SR8024 SEG 0010/0000)
SIGN: 4 CHORD TRUSS
0460/1360 BMSID 64/0070/0460/1360
CEDAR CREEK
STRUCTURE LENGTH 20 FT
0460/1067 BMSID 64/0070/0460/1067
2 0 64144 0 00 0217+50 028205 FT
MILEPOST 046.00
LENGTH(AH 2709 BK 2615) 0461/0000 028164 FT 2 0 64144 0 00 0217+50
MILEPOST 046.00
0460/0000 LENGTH(AH 2682 BK 2603)
INAC 370 0455/0224M
M 0454/0224 INAC 370
025561 FT 2 0 64144 0 00 0191+40
0454/0000 LENGTH(AH 2603 BK 2667)
2 0 64144 0 00 0191+40 025590 FT
LENGTH(AH 2615 BK 2670) 0455/0000
B CEDAR CR.
STRUCTURE LENGTH 12 FT
BMSID 64/0070/0450/0802 0451/0753
0450/0802 B CEDAR CR.
STRUCTURE LENGTH 12 FT
BMSID 64/0070/0450/0802

EXTRACT DATE: 12/28/2024 ROADWAY MANAGEMENT SYSTEM PAGE NUMBER: 103
PRINT DATE: 12/30/2024 SLD COUNTY/SR - ANNUAL PRINT COUNTY: WESTMORELAND

DIR: E TOTAL LEN: 16.741 MI. DIST: 12-5 SR: 70
LEFT MUN: ROSTRAVER T RIGHT MUN: ROSTRAVER T

2 0 64144 0 00 0164+70 022920 FT 022894 FT 2 0 64144 0 00 0164+70
MILEPOST 045.00 MILEPOST 045.00
LENGTH(AH 2670 BK 2730) 0451/0000 0450/0000 LENGTH(AH 2667 BK 2709)

SR 3017 SR 3017
OP ID 64/3017/0010/0000 0445/2030 0444/2011 OP ID 64/3017/0010/0000

2 0 64144 0 00 0137+51 020190 FT 020185 FT 2 0 64144 0 00 0137+51
LENGTH(AH 2730 BK 2603) 0445/0000 0444/0000 LENGTH(AH 2709 BK 2561)

RAMP TWENTYSIX RD
(SR8022 SEG 0500/0000) 0441/1370

SR 3011
OP ID 64/3011/0040/0000 0441/0957

RAMP TWENTYNINE RD
(SR8022 SEG 0250/0493) 0441/0451

2 0 64144 0 00 0111+66 017587 FT
MILEPOST 044.00
LENGTH(AH 2603 BK 2595) 0441/0000

BMS EN 64/0070/0434/1283 0435/1265
2 0 64144 0 00 0098+04

OTHER RR
BMS BG 64/0070/0434/1283 0435/1185

2 0 64144 0 00 0085+19 014992 FT
LENGTH(AH 2595 BK 2621) 0435/0000

2 0 64144 0 00 0058+84 012371 FT
MILEPOST 043.00

0440/1295 RAMP TWENTYSEVEN RD
(SR8022 SEG 0750/0361)

SR 3011
0440/0957 OP ID 64/3011/0040/0000

RAMP TWENTYEIGHT RD
0440/0565 (SR8022 SEG 0010/0000)

017624 FT 2 0 64144 0 00 0111+66
MILEPOST 044.00
0440/0000 LENGTH(AH 2561 BK 2640)

0434/1363 BMS EN 64/0070/0434/1283
2 0 64144 0 00 0098+04



















OTHER RR
0434/1283 BMS BG 64/0070/0434/1283

014984 FT 2 0 64144 0 00 0085+19
0434/0000 LENGTH(AH 2640 BK 2619)

012365 FT 2 0 64144 0 00 0058+84
MILEPOST 043.00

EXTRACT DATE: 12/28/2024 ROADWAY MANAGEMENT SYSTEM PAGE NUMBER: 102
PRINT DATE: 12/30/2024 SLD COUNTY/SR - ANNUAL PRINT COUNTY: WESTMORELAND

DIR: E TOTAL LEN: 16.741 MI. DIST: 12-5 SR: 70
LEFT MUN: ROSTRAVER T RIGHT MUN: ROSTRAVER T

LENGTH(AH 2621 BK 2345) 0431/0000		0430/0000 LENGTH(AH 2619 BK 2339)
SIGN: 4 CHORD TRUSS		SIGN: 4 CHORD TRUSS
BMSID 64/0070/0424/1837 0425/1840		0424/1837 BMSID 64/0070/0424/1837
T MONGAHELA		T MONGAHELA
STRUCTURE LENGTH 10 FT		STRUCTURE LENGTH 10 FT
BMSID 64/0070/0424/1395 0425/1420		0424/1395 BMSID 64/0070/0424/1395
		RAMP C RD
RAMP F RD		0424/1361 (SR8020 SEG 0752/0770)
(SR8020 SEG 0500/0000) 0425/1182		
		0424/1103 RAMP D RD
SIGN: CANTILEVER		(SR8020 SEG 0762/0000)
BMSID 64/0070/0425/0845 0425/0845		
SR 0201		
OP ID 64/0201/0020/1365 0425/0770		0424/0770 OP ID SR 0201 64/0201/0020/1365
		SIGN: CANTILEVER
RAMP B RD		0424/0691 BMSID 64/0070/0424/0691
(SR8020 SEG 0260/0000) 0425/0378		
RAMP A RD		
(SR8020 SEG 0250/0770) 0425/0087		
2 0 64144 1 00 0000+23 010026 FT		
LENGTH(AH 2345 BK 2985) 0425/0000		010026 FT 2 0 64144 1 00 0000+23
		0424/0000 LENGTH(AH 2339 BK 2962)
		RAMP E RD
		0420/2895 (SR8020 SEG 0010/0355)
SPEERS RUN		SPEERS RUN
STRUCTURE LENGTH 12 FT		STRUCTURE LENGTH 12 FT
BMSID 64/0070/0420/1550 0421/1615		0420/1550 BMSID 64/0070/0420/1550
RAMP RD		
(SR8020 SEG 0270/0000) 0421/0825		0420/0606 BMSID 64/0070/0420/0253
BMSID 64/0070/0420/0253 0421/0628		1 0 00118 0 00 0082+43
1 0 00118 0 00 0082+43		SR 3003
SR 3003		0420/0253 BMSID 64/0070/0420/0253
BMSBG 64/0070/0420/0253 0421/0275		007064 FT 1 0 00118 0 00 0080+11
1 0 00118 0 00 0079+42 007041 FT		MILEPOST 042.00
MILEPOST 042.00		0420/0000 LENGTH(AH 2962 BK 2679)
LENGTH(AH 2985 BK 2685) 0421/0000		
SIGN: CANTILEVER		
BMSID 64/0070/0415/2405 0415/2405		
PEDESTRIAN		
OP ID 64/0070/0414/2286 0415/2267		0414/2286 OP ID 64/0070/0414/2286
BMSID 64/0070/0414/1718 0415/1782		0414/1809 BMSID 64/0070/0414/1718
1 0 00118 0 00 0070+53		1 0 00118 0 00 0070+53
JOHNSON AV. (FORMERLY S		JOHNSON AV. (FORMERLY S
BMSBG 64/0070/0414/1718 0415/1691		BMSBG 64/0070/0414/1718

EXTRACT DATE: 12/28/2024 ROADWAY MANAGEMENT SYSTEM PAGE NUMBER: 101
PRINT DATE: 12/30/2024 SLD COUNTY/SR - ANNUAL PRINT COUNTY: WESTMORELAND

DIR: E TOTAL LEN: 16.741 MI. DIST: 12-5 SR: 70
LEFT MUN: ROSTRAVER T RIGHT MUN: ROSTRAVER T

ROSTRAVER NORTH BELLE VERNON B 0415/1318 (APRA) EMERGENCY 8016 CON 0415/1000 RAMP EIGHTEEN RD (SR8016 SEG 0502/0000) 0415/0770 RAMP TWENTY ONE RD (SR8016 SEG 0514/0453) 0415/0425	POI	0414/1356	ROSTRAVER NORTH BELLE VERNON B
1 0 00118 0 00 0053+15 004356 FT (APRA) EMERGENCY 8016 CON SIGN: CANTILEVER BMSID 64/0070/0415/0000 SR 3007 OP ID 64/3007/0032/0987 LENGTH(AH 2685 BK 2610) 0415/0000	POI	0414/0320	RAMP NINETEEN RD (SR8016 SEG 0750/0376)
004385 FT 1 0 00118 0 00 0053+15 SR 3007 OP ID 64/3007/0032/0987 LENGTH(AH 2679 BK 2635) RAMP TWENTY RD (SR8016 SEG 0010/0000)	POI	0414/0000	0410/2205
OP ID 64/3115/0010/0000 0411/1480		0410/1470	FERNCLIFF DR (SR 3 OP ID 64/3115/0010/0000
		0410/1440	SIGN: CANTILEVER BMSID 64/0070/0410/1440
1 0 00118 0 00 0028+10 001746 FT MILEPOST 041.00 LENGTH(AH 2610 BK 1746) 0411/0000 SPEERS RUN STRUCTURE LENGTH 23 FT BMSID 64/0070/0404/1565 0405/1655		001750 FT 1 0 00118 0 00 0028+10 MILEPOST 041.00 LENGTH(AH 2635 BK 1750) SPEERS RUN STRUCTURE LENGTH 23 FT BMSID 64/0070/0404/1565	0410/0000
LOOP 1 RAMP RD (SR8014 SEG 0502/0000) 0405/0895 LOOP 2 RAMP RD (SR8014 SEG 0512/0632) NORTH BELLE VERNON ROSTRAVER T 0405/0431		0404/1565	0404/0985
		0404/0985	LOOP 4 RAMP RD (SR8014 SEG 0752/1060)
		0404/0417	LOOP 3 RAMP RD (SR8014 SEG 0762/0000) NORTH BELLE VERNON ROSTRAVER T SIGN: CANTILEVER BMSID 64/0070/0404/0054 1 0 00118 0 00 0009+76 NC SR 0070 SH INTER-BK SR 0070 SH (SR0070 SEG 0400/3481) MFC BEGIN = A BK-WASHINGTON (62) LENGTH(AH 1750 BK 0000)
1 0 00118 0 00 0009+76 000000 FT NC SR 0070 SH SR 0070 SH (SR0070 SEG 0401/3492) MFC BEGIN = A LENGTH(AH 1746 BK 0000) 0405/0000		0404/0054 000000 FT NC SR 0070 SH INTER-BK	0404/0000

EXTRACT DATE: 12/28/2024 ROADWAY MANAGEMENT SYSTEM PAGE NUMBER: 100
PRINT DATE: 12/30/2024 SLD COUNTY/SR - ANNUAL PRINT COUNTY: WESTMORELAND

DIR: B TOTAL LEN: 21.003 MI. DIST: 12-5 SR: 66
LEFT MUN: WASHINGTON T RIGHT MUN: WASHINGTON T

110894 FT		108588 FT	AH-ARMSTRONG (03)
		INTER-AHD	BMS EN 64/0066/0430/2149
		0430/2850	FIRST ST
			(SR0066 SEG 0010/0000)
			0 0 00000 0 00 0000+00
			KISKI R.
		0430/2149	BMSBG 64/0066/0430/2149
SHERIDAN RD			
(SR4099 SEG 0010/0000)	0430/2120		
		0430/2083	WASHINGTON
			OKLAHOMA B
		0430/1467	(AAR 545065A)#TRKS 01
			TRUNZO LN
		0430/1460	(BORO)
ORR AV			
(SR4034 SEG 0110/3415)	0430/1435		
		0430/0898	OKLAHOMA
			WASHINGTON T
108044 FT		105738 FT	1 0 00069 0 03 1140+75
			SR 0819 SH
			(SR0819 SEG 0750/3812)
		0430/0000	LENGTH(AH 2850 BK 1561)
			OLD BELL POINT RD
		0420/1375	(TWP)
		104177 FT	1 0 00069 0 03 1125+14
			NC SR 0066 SH
106483 FT		0420/0000	LENGTH(AH 1561 BK 2545)

EXTRACT DATE: 12/28/2024 ROADWAY MANAGEMENT SYSTEM PAGE NUMBER: 99
PRINT DATE: 12/30/2024 SLD COUNTY/SR - ANNUAL PRINT COUNTY: WESTMORELAND

DIR: B TOTAL LEN: 21.003 MI. DIST: 12-5 SR: 66
LEFT MUN: WASHINGTON T RIGHT MUN: WASHINGTON T

HANCOCK AV
(SR4105 SEG 0002/0000) 0410/1900

ORCHARD ST
(TWP) 0410/1450

BEATTY ST
(TWP) 0410/0770
RESERVOIR RD
(SR4052 SEG 0020/2030) 0410/0553
HILLTOP DR
(T767) 0410/0240
103938 FT

MARTIN DR
(T757) 0400/0760

GOODVIEW DR
(T700) 0400/0030
101473 FT

GOODVIEW DR
(T700) 0390/0040
098841 FT

0410/1660 KISKIMINETAS DR
(TWP)

0410/1280 OLD MILL RD
(T765)

101632 FT 1 0 00069 0 02 1100+70
NC MAIN ST

0410/0000 LENGTH(AH 2545 BK 2465)
GRAY RD
(PRDR)

0400/0870 HIGHVIEW DR
(T755)

099167 FT 1 0 00069 0 02 1076+05
HIGHVIEW DR

0400/0000 LENGTH(AH 2465 BK 2632)
(T755)

0390/0115 MUFFLEY DR
(T989)

096535 FT 1 0 00069 0 02 1050+60
BLUE JAY RD
(T989)

EXTRACT DATE: 12/28/2024 ROADWAY MANAGEMENT SYSTEM PAGE NUMBER: 98
PRINT DATE: 12/30/2024 SLD COUNTY/SR - ANNUAL PRINT COUNTY: WESTMORELAND

DIR: B TOTAL LEN: 21.003 MI.
LEFT MUN: WASHINGTON T

DIST: 12-5 SR: 66
RIGHT MUN: WASHINGTON T

LEECHBURG RD
(SR0356 SEG 0012/0000) 0380/1405

1 0 00069 0 02 1022+13 096026 FT
PINE RUN CHURCH RD
(TWP) 0380/0000

093759 FT
SCHOOL RD
(TWP) 0360/1970

NORTHGATE DR
(PRDR) 0360/0940

091576 FT
GRANGE DR
(T700) 0360/0000

WASHINGTON RD
(T737) 0350/0620

0390/0000 LENGTH(AH 2632 BK 2815)

0380/1705 MEMORY LN
(PRDR)
Y CONN RD
0380/1485 (SR9104 SEG 0010/0200)

0380/1405
0380/1386 MFC BEGIN = C
Y CONN RD
0380/1185 (SR9104 SEG 0010/0000)

093720 FT

0380/0000 LENGTH(AH 2815 BK 2267)
SPORTSMAN DR
(T700)
0370/2220

091453 FT 1 0 00069 0 02 0998+66
0370/0000 LENGTH(AH 2267 BK 2183)

089270 FT 1 0 00069 0 02 0976+83
SPORTSMAN DR
(T729)

0360/0000 NC SR 0066 SH
LENGTH(AH 2183 BK 2300)
EDGEWOOD DR
(TWP)
0350/2255

0350/0620 BEAVER RUN RD
(T737)

EXTRACT DATE: 12/28/2024 ROADWAY MANAGEMENT SYSTEM PAGE NUMBER: 97
PRINT DATE: 12/30/2024 SLD COUNTY/SR - ANNUAL PRINT COUNTY: WESTMORELAND

DIR: B TOTAL LEN: 21.003 MI. DIST: 12-5 SR: 66
LEFT MUN: WASHINGTON T RIGHT MUN: WASHINGTON T

089276 FT		086970 FT	1 0 00069 0 02 0959+80
			MFC BEGIN = B
		5 0350/0000	LENGTH(AH 2300 BK 2830)
RAMP C RD			RAMP D RD
(SR8044 SEG 0500/0000) 0341/2410			(SR8044 SEG 0750/0457)
RAMP D RD			SR 0400
(SR8044 SEG 0750/0457) 0341/2035		0340/2035	OP ID 64/0400/0150/0000
SR 0400		0340/1935	FROM 8044/0020 SH
OP ID 64/0400/0150/0000 0341/1920		0340/1695	(CONN)
			RAMP B RD
RAMP B RD			(SR8044 SEG 0010/0000)
(SR8044 SEG 0010/0000)			RAMP A RD
RAMP A RD			(SR8044 SEG 0020/0680)
(SR8044 SEG 0020/0680)			KISKI PARK DR
KISKI PARK DR		0341/1600 ==	(T700)
(T700)		0340/1600	ZUBAL RD
ZUBAL RD		0340/1300	(T734)
(T734)			
		084140 FT	1 0 00069 0 02 0925+15
1 0 00069 0 02 0925+15 086466 FT			VILLAGE: NORTH WASHINGT
MFC BEGIN = B			MFC BEGIN = B
LENGTH(AH 2810 BK 3480) 0341/0000	5	5 0340/0000	LENGTH(AH 2830 BK 3480)
			B BEAVER RUN
		0330/3130	STRUCTURE LENGTH 9 FT
			BMSID 64/0066/0330/3130
		0330/1085	FERN HILL RD
			(PRDR)
082986 FT		080660 FT	1 0 00069 0 02 0854+33
		5 0330/0000	LENGTH(AH 3480 BK 2283)
KISKI PARK DR			PLEASANT VALLEY DR
(T700)		0320/2045	(T752)
FLAT TOP LN		078377 FT	1 0 00069 0 01 0831+93
(PRDR)			WALKER RD
0320/0880			
080703 FT			

EXTRACT DATE: 12/28/2024 ROADWAY MANAGEMENT SYSTEM PAGE NUMBER: 96
PRINT DATE: 12/30/2024 SLD COUNTY/SR - ANNUAL PRINT COUNTY: WESTMORELAND

DIR: B TOTAL LEN: 21.003 MI. DIST: 12-5 SR: 66
LEFT MUN: WASHINGTON T RIGHT MUN: WASHINGTON T

DISMISS B D PL
(PRDR)

0310/2125

1 0 00069 0 01 0804+43 077923 FT
CRESTVIEW DR
(SR4059 SEG 0010/0000) 0310/0000

074313 FT

VILLELLA CT
(PRDR) 0291/0330
TO 0366/0272 SH
(CONN) 0291/0125
1 0 00069 0 01 0754+03 072908 FT
POKE RUN
STRUCTURE LENGTH 18 FT
BMSID 64/0066/0280/1277
FOX RD
(T977)
GREENSBURG RD
(SR0366 SEG 0272/2751)

LENGTH(AH 1405 BK 1280) 0291/0000

FROM 0366/0272 SH
(CONN)

0281/1110

== 0320/0000 (T917)
LENGTH(AH 2283 BK 2780)

== 0310/0665 POKE RUN CHURCH RD
(T751)

075597 FT

0310/0000 LENGTH(AH 2780 BK 3610)

071987 FT 1 0 00069 0 01 0773+40

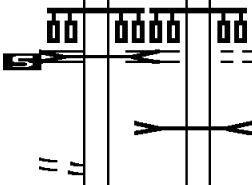
0300/0000 MFC BEGIN = B
LENGTH(AH 3610 BK 1385)

070602 FT 1 0 00069 0 01 0754+03

FOX RD
(T977)
GREENSBURG RD
(SR0366 SEG 0272/2751)

0290/0000 LENGTH(AH 1385 BK 1295)

POKE RUN
STRUCTURE LENGTH 18 FT
BMSID 64/0066/0280/1277



EXTRACT DATE: 12/28/2024 ROADWAY MANAGEMENT SYSTEM PAGE NUMBER: 95
PRINT DATE: 12/30/2024 SLD COUNTY/SR - ANNUAL PRINT COUNTY: WESTMORELAND

DIR: B TOTAL LEN: 21.003 MI. DIST: 12-5 SR: 66
LEFT MUN: WASHINGTON T RIGHT MUN: WASHINGTON T

(APRA) A D WEAVER CO
A D WEAVER CO
(PRDR)

0281/0850

POI

BRANCH OF POKE RUN
STRUCTURE LENGTH 9 FT
BMSID 64/0066/0280/0050 0281/0050
1 0 00069 0 01 0741+15 071628 FT
MFC BEGIN = B
LENGTH(AH 1280 BK 2460) 0281/0000

0280/0050
069307 FT

BRANCH OF POKE RUN
STRUCTURE LENGTH 9 FT
BMSID 64/0066/0280/0050
1 0 00069 0 01 0741+15
MFC BEGIN = B
LENGTH(AH 1295 BK 2460)

0280/0000

0270/1652

MAMONT DR
(SR1042 SEG 0030/1606)

069168 FT

066847 FT

1 0 00069 0 01 0716+54

0270/0000

SR 0286
OP ID 64/0286/0130/1246
LENGTH(AH 2460 BK 3835)

1 0 00069 0 01 0678+49 065333 FT
PFEFFER RD
(T953) 0260/0000

063012 FT

0260/0000

MAMONT DR
(SR1042 SEG 0010/0000)
LENGTH(AH 3835 BK 2361)

1 0 00069 0 01 0654+96 062972 FT
KISTLER DR
(SR4053 SEG 0100/2790) 0250/0000

060651 FT

0250/0000
0240/2716

TURACK RD
(T975)
LENGTH(AH 2361 BK 2924)
BMSID 64/0066/0240/2695
0 0 00000 0 00 0000+00
BR THORN RUN
BMSBG 64/0066/0240/2695

PARADISE DR

EXTRACT DATE: 12/28/2024 ROADWAY MANAGEMENT SYSTEM PAGE NUMBER: 94
PRINT DATE: 12/30/2024 SLD COUNTY/SR - ANNUAL PRINT COUNTY: WESTMORELAND

DIR: B TOTAL LEN: 21.003 MI. DIST: 12-5 SR: 66
LEFT MUN: WASHINGTON T RIGHT MUN: WASHINGTON T

(T766)	0240/1970	==	
	060048 FT		057727 FT 1 0 00069 0 01 0624+89 3073 FREEPORT RD (PRDR)
		==	S 0240/0000 LENGTH(AH 2924 BK 2865)
PARADISE DR (T766)	0230/1785	==	
	057183 FT		054862 FT 1 0 00069 0 01 0596+98 S 0230/0000 LENGTH(AH 2865 BK 1841)
1 0 00069 0 01 0578+42 055342 FT SILVIS RD (T917)	0220/0000	==	053021 FT
		--	S 0220/0000 LENGTH(AH 1841 BK 2885) WASHINGTON
		--	0210/2621 SALEM T
		>--	THORN RUN
		<--	STRUCTURE LENGTH 18 FT
		==	0210/2600 BMSID 64/0066/0210/2600
		==	THORNE RUN RD
		==	0210/1760 (T722)
		==	0210/1375 STORY RD (CNTY)
YORK LN (PRDR)	0210/0475	POI	0210/0475 (APRA) GEO CON SYSTEMS POTTER LN
		==	0210/0205 (PRDR)
1 0 00069 0 01 0549+57 052457 FT ITALY RD (SR4051 SEG 0010/0000)	0210/0000	==	S 0210/0000 LENGTH(AH 2885 BK 3565)
			OLD ROUTE 66 RD

EXTRACT DATE: 12/28/2024 ROADWAY MANAGEMENT SYSTEM PAGE NUMBER: 93
PRINT DATE: 12/30/2024 SLD COUNTY/SR - ANNUAL PRINT COUNTY: WESTMORELAND

DIR: B TOTAL LEN: 21.003 MI. DIST: 12-5 SR: 66
LEFT MUN: SALEM T RIGHT MUN: SALEM T

DAISY LN
(PRDR)

0200/1090

==

0200/2455 (T647)

0200/0825 OLD ROUTE 66 RD
(T647)
(APRA) SUN COMPANY INC
SUN COMPANY INC DR
(PRDR)

048892 FT

046571 FT 1 0 00069 0 01 0513+71
0200/0000 LENGTH(AH 3565 BK 0680)

048212 FT

0196/0080 (APRA) SALEM MILLWORK &
INDUSTRIAL DR
(PRDR)
045891 FT 1 0 00069 0 01 0506+91
MFC BEGIN = B
0196/0000 LENGTH(AH 0680 BK 1505)

RINGERTOWN RD
(TWP)

0191/1185

==

==

0190/1185 RINGERTOWN RD
(TWP)

1 0 00069 0 01 0492+81 046697 FT
FREEPORT ST
(T721)
LENGTH(AH 1515 BK 2984) 0191/0000
SALEM
DELMONT B
NOCA CT
(TWP)

0181/2456

==

==

0181/2435

==

==

044386 FT 1 0 00069 0 01 0491+54
FREEPORT ST
(T721)
0190/0000 LENGTH(AH 1505 BK 3030)

0180/2480 NOCA CT
(TWP)
0180/2433 SALEM
DELMONT B

1 0 00069 0 01 0461+30 043713 FT
NC FREEPORT RD
PITTSBURGH ST
(BORO)

LENGTH(AH 2984 BK 1325) 0181/0000

==

==

041356 FT 1 0 00069 0 01 0461+28
NC FREEPORT RD
PITTSBURGH ST
(BORO)

0180/0000 LENGTH(AH 3030 BK 1325)

EXTRACT DATE: 12/28/2024 ROADWAY MANAGEMENT SYSTEM PAGE NUMBER: 92
PRINT DATE: 12/30/2024 SLD COUNTY/SR - ANNUAL PRINT COUNTY: WESTMORELAND

DIR: B TOTAL LEN: 21.003 MI. DIST: 12-5 SR: 66
LEFT MUN: DELMONT B RIGHT MUN: DELMONT B

STOTLER DR (BORO) 1 0 00069 0 01 0442+41 042388 FT GREENSBURG ST (BORO)	0171/0255 ==	040031 FT	1 0 00069 0 01 0442+04 GREENSBURG ST (BORO)
MANOR RD (SR4026 SEG 0072/2225) LENGTH(AH 1325 BK 3325) DELMONT SALEM T	0171/0000 0161/3296 --	0170/0000 0160/3237 0160/3170 ==	MANOR RD (SR4026 SEG 0072/2225) LENGTH(AH 1325 BK 3355) DELMONT SALEM T CUPP WY (BORO)
WEST PINE ST (TWP)	0161/2120 ==	0160/2130	WEST PINE ST (TWP)
SIGN: CANTILEVER BMSID 64/0066/0161/1100 0161/1100 VILLA DR (T712)	0161/0780 ==	0160/0780	VILLA DR (T712)
1 0 00069 0 01 0414+84 039063 FT ABBE PL (T627) LENGTH(AH 3325 BK 2422) SIGN: CANTILEVER BMSID 64/0066/0151/2275 0151/2275 RAMP A RD (SR8038 SEG 0252/0000) SIGN: 3 CHORD TRUSS BMSID 64/0066/0150/1925 0151/1925	0161/0000 0151/2275 0151/2005 0151/1925 ==	036676 FT 0160/0000 0150/1925 0150/1700 ==	036676 FT 0160/0000 0150/1925 0150/1700 ==
RAMP C SPUR RD (SR8038 SEG 0762/0000) RAMP B SPUR RD (SR8038 SEG 0512/0185) RAMP D SPUR RD (SR8038 SEG 0022/0490) SR0022 OP ID 64/0022/0170/0000	0151/1350 ==	0150/1350 0150/0815	RAMP C SPUR RD (SR8038 SEG 0502/0955) RAMP C SPUR RD (SR8038 SEG 0762/0000) RAMP B SPUR RD (SR8038 SEG 0512/0185) RAMP D SPUR RD (SR8038 SEG 0022/0490) SR0022 OP ID 64/0022/0170/0000
RAMP A SPUR RD (SR8038 SEG 0262/0000)	0151/1350 ==	0150/1350 0150/0815	RAMP A SPUR RD (SR8038 SEG 0262/0000) RAMP C RD (SR8038 SEG 0752/0000)

EXTRACT DATE: 12/28/2024 ROADWAY MANAGEMENT SYSTEM PAGE NUMBER: 91
PRINT DATE: 12/30/2024 SLD COUNTY/SR - ANNUAL PRINT COUNTY: WESTMORELAND

DIR: B TOTAL LEN: 21.003 MI. DIST: 12-5 SR: 66
LEFT MUN: SALEM T RIGHT MUN: SALEM T

RAMP D RD
(SR8038 SEG 0012/0990) 0151/0810
SIGN: 3 CHORD TRUSS
BMSID 64/0066/0150/0665 0151/0670
BEAVER RUN
STRUCTURE LENGTH 24 FT
BMSID 64/0066/0150/0531 0151/0530
SHEFFIELD DR
(TWP)

0151/0260

1 0 00069 0 01 0390+96 036641 FT
LTH AH 002422 BK 002375 0151/0000
SIGN: 4 CHORD TRUSS
BMSID 64/0066/0145/2340 0145/2340

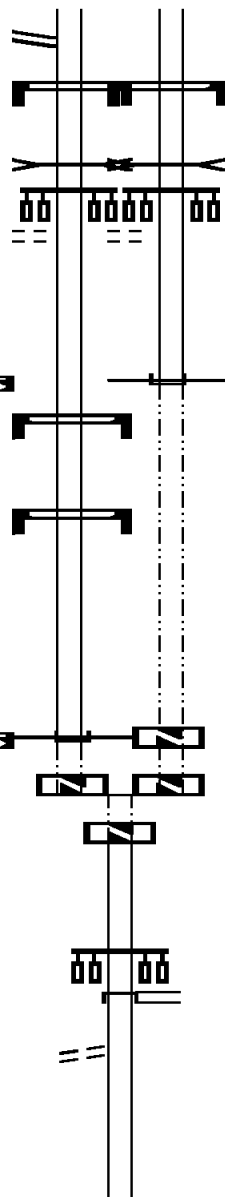
SIGN: 4 CHORD TRUSS
BMSID 64/0066/0145/1230 0145/1230

0 0 00000 0 00 0000+00 034266 FT
NC SR 0066 SH
TURNPIKE RAMP RD TOLL 6 INTER-BK
(TNPCK)
MFC BEGIN = B
LTH AH 002375 BK 001560 0145/0000
LTH AH 001560 BK 003490 034266 FT
034266 FT
7141/0000
034266 FT

OLD ROUTE 66 RD
(T627)

0130/1095

032831 FT



0150/0665 SIGN: 3 CHORD TRUSS
BMSID 64/0066/0150/0665
BEAVER RUN
STRUCTURE LENGTH 24 FT
BMSID 64/0066/0150/0531
SHEFFIELD DR
(TWP)

0150/0265
034256 FT

NC SR
INTER-BK

0150/0000

1 0 00069 0 01 0390+62
0066 SH
TURNPIKE RAMP RD TOLL 6
(TNPCK)
MFC BEGIN = B
LTH AH 002420 BK 002677

034256 FT
7144/0000
034256 FT
7140/0000
034256 FT
7136/0000
INTER-AHD

0130/1435

032821 FT 1 0 00069 0 00 0323+99
0130/0000 LENGTH(AH 1435 BK 2388)

LTH AH 002677 BK 001348
LTH AH 001348 BK 003490
LTH AH 003490 BK 001435
BRICK HILL RD
(T627)
TURNPIKE RAMP RD TOLL 6
(TNPCK)
RAMP PP RD
(SR8013 SEG 0020/1120)

EXTRACT DATE: 12/28/2024 ROADWAY MANAGEMENT SYSTEM PAGE NUMBER: 90
PRINT DATE: 12/30/2024 SLD COUNTY/SR - ANNUAL PRINT COUNTY: WESTMORELAND

DIR: B TOTAL LEN: 21.003 MI. DIST: 12-5 SR: 66
LEFT MUN: SALEM T RIGHT MUN: SALEM T

RIDGE RD
(SR4007 SEG 0100/2472) 0120/0875

030443 FT

ANN DR
(TWP)

0110/1890

POPLAR DR
(T699)

0110/0530
026953 FT

JACK BL
(PRDR)

0100/1465

1 0 00069 0 00 0244+10 024843 FT
BUSHY RUN RD
(SR0993 SEG 0290/1335) 0100/0000

021478 FT

0120/0877 SALEM
PENN T

0120/0835 OLD ROUTE 66 RD
(T627)

030433 FT 1 0 00069 0 00 0300+11

SIGN: CANTILEVER
BMSID 64/0066/0120/0000
S 0120/0000 LENGTH(AH 2388 BK 3490)

026943 FT 1 0 00069 0 00 0265+21
S 0110/0000 LENGTH(AH 3490 BK 2110)

0100/0190 TWO WAY RD
024833 FT (T349)

S 0100/0000 LENGTH(AH 2110 BK 3365)
B BRUSH CK.
STRUCTURE LENGTH 10 FT
0090/3039 BMSID 64/0066/0090/3039

0090/0237 PENN
021468 FT HEMPFIELD T
1 0 00069 0 00 0210+25

EXTRACT DATE: 12/28/2024 ROADWAY MANAGEMENT SYSTEM PAGE NUMBER: 89
PRINT DATE: 12/30/2024 SLD COUNTY/SR - ANNUAL PRINT COUNTY: WESTMORELAND

DIR: B TOTAL LEN: 21.003 MI. DIST: 12-5 SR: 66
LEFT MUN: PENN T RIGHT MUN: PENN T

OAKFORD PARK RD
(SR4003 SEG 0040/1090) 0080/1150

FOR SR 0066 AND 4003
(CONN) 0080/0925

OAKFORD VALLEY DR
(T815) 0080/0300

020028 FT

TURNPIKE RAMP RD TOLL 6
(TNPKE)
TURNPIKE RAMP RD TOLL 6
(TNPKE) 0077/1130

PA TPK (PA 66)
OP ID 64/7066/9900/0938 0077/0925

PA TPK (PA 66)
OP ID 64/7066/9900/0939 0077/0830

TURNPIKE RAMP RD TOLL 6
(TNPKE)

TURNPIKE RAMP RD TOLL 6
(TNPKE) 0077/0605

T BRUSH CK.
STRUCTURE LENGTH 21 FT

BMSID 64/0066/0076/0500 0077/0555

1 0 00069 0 00 0176+83 018188 FT

MFC BEGIN = D

LENGTH(AH 1840 BK 0910) 0077/0000

1 0 00069 0 00 0168+55 017278 FT

MILLER RD
(PRDR) 0070/0000

5 0090/0000

0080/1110 FINK LN
(T706)

0080/0050 OLD ROUTE 66 RD
(T815)

020018 FT 1 0 00069 0 00 0195+18

5 0080/0000 MFC BEGIN = D
LENGTH(AH 1450 BK 1830)

TURNPIKE RAMP RD TOLL 6
(TNPKE)
TURNPIKE RAMP RD TOLL 6
(TNPKE) 0076/1130

PA TPK (PA 66)
OP ID 64/7066/9900/0938 0076/0925

PA TPK (PA 66)
OP ID 64/7066/9900/0939 0076/0830

TURNPIKE RAMP RD TOLL 6
(TNPKE)

TURNPIKE RAMP RD TOLL 6
(TNPKE) 0076/0605

T BRUSH CK.
STRUCTURE LENGTH 21 FT

BMSID 64/0066/0076/0500 0076/0500

0076/0298 1 0 00069 0 00 0176+83

018188 FT MFC BEGIN = C

5 0076/0000 LENGTH(AH 1830 BK 0910)

017278 FT

5 0070/0000 LENGTH(AH 0910 BK 2715)

0060/1035 OLD ROUTE 66 RD
(T403)

EXTRACT DATE: 12/28/2024 ROADWAY MANAGEMENT SYSTEM PAGE NUMBER: 88
PRINT DATE: 12/30/2024 SLD COUNTY/SR - ANNUAL PRINT COUNTY: WESTMORELAND

DIR: B TOTAL LEN: 21.003 MI. DIST: 12-5 SR: 66
LEFT MUN: HEMPFIELD T RIGHT MUN: HEMPFIELD T

OLD ROUTE 66 RD (T403)	0060/0560 014563 FT	==		014563 FT 1 0 00069 0 00 0141+22 [S] 0060/0000 LENGTH(AH 2715 BK 2976)
OLD ROUTE 66 RD (T403)	0050/1790	==		
CASTLEGATE CR (TWP)	0050/1590	==	==	PETERS RD (T788) MATHEWS ST (TWP)
HAMPSHIRE DR (TWP)	0050/0980	==		
FRANCONIA DR (TWP)	0050/0065 011587 FT	==		011587 FT 1 0 00069 0 00 0111+46 MATHEWS DR (T403) [S] 0050/0000 LENGTH(AH 2976 BK 2395)
			==	
			==	WINDIHILL DR (TWP)
			==	WINDIHILL DR (T493)
MCCABE DR (TWP)	0040/1125	==	==	OLD SALEM RD (TWP)
CRAIG DR (T575)	0040/0555 009192 FT	==		009192 FT 1 0 00069 0 00 0087+88 NC BUSINESS RT 66 RD OLD SALEM RD (T705)
LOCUST VALLEY RD (SR4002 SEG 0040/3156)	0040/0000	==	==	HEMPFIELD GREENSBURG C [S] 0040/0000 LENGTH(AH 2395 BK 3561)
CHESTNUT HILL ST (TWP)	0030/1840	==	==	0030/1255 OLD SALEM RD (TWP)

EXTRACT DATE: 12/28/2024 ROADWAY MANAGEMENT SYSTEM PAGE NUMBER: 87
PRINT DATE: 12/30/2024 SLD COUNTY/SR - ANNUAL PRINT COUNTY: WESTMORELAND

DIR: B TOTAL LEN: 21.003 MI. DIST: 12-5 SR: 66
LEFT MUN: GREENSBURG C RIGHT MUN: GREENSBURG C

1 0 00069 0 00 0051+97 005631 FT
HAWKSWORTH GARDEN AP DR
(PRDR) 0030/0000
HAWKSWORTH RD
(CITY) 0020/1035

BAUGHMAN ST
(CITY) 0020/0060
003699 FT
BARCLAY ST
(CITY) 0010/3015

CLOPPER ST
(SR0130 SEG 0302/1315) 0010/2748
OHARA ST
(CITY) 0010/2120

1 0 00069 0 00 0000+00 000399 FT
OTTERMAN ST
(SR3026 SEG 0051/2723) 0010/0000
000000 FT

PITTSBURGH ST
(SR3026 SEG 0050/2308) 0004/0000

005631 FT
0030/0000 LENGTH(AH 3561 BK 1932)
0020/1035
CABIN HILL DR
(CITY) 0020/0980

003699 FT 1 0 00069 0 00 0033+00
0020/0000 LENGTH(AH 1932 BK 3300)

0010/2900 DELMONT ST
(CITY)
0010/2748
KENNETH ST
(CITY) 0010/2350

0010/1720 GRANT ST
(CITY)

0010/1015 ACADEMY HILL PL
(CITY)
0010/0630 BMSSEN 64/0066/0010/0544
1 0 00069 0 00 0005+56
NORFOLK SOUTHERN RAI RR
0010/0544 BMSBG 64/0066/0010/0544
TUNNEL ST
(CITY)
0010/0540 OTTERMAN ST
000399 FT (SR0119 SEG 0323/0000)

0010/0000 LENGTH(AH 3300 BK 0399)
000000 FT 1 0 00068 0 00 0000+00
NC MA IN ST
PITTSBURGH ST
(SR0119 SEG 0320/0000)

INTER-BK MAIN ST
(SR0119 SEG 0310/2252)
MFC BEGIN = C
0004/0000 LENGTH(AH 0399 BK 0000)

EXTRACT DATE: 12/28/2024 ROADWAY MANAGEMENT SYSTEM PAGE NUMBER: 86
PRINT DATE: 12/30/2024 SLD COUNTY/SR - ANNUAL PRINT COUNTY: WESTMORELAND
DIR: B TOTAL LEN: 17.367 MI. DIST: 12-5 SR: 56
LEFT MUN: ST CLAIR T RIGHT MUN: ST CLAIR T

091417 FT

091698 FT AH-CAMBRIA (11)
INTER-AHD HAWS PK
0400/2343 (SR0056 SEG 0010/0000)

089074 FT

089355 FT 1 0 00525 0 00 0023+32
0400/0000 LENGTH(AH 2343 BK 2505)

086569 FT

086850 FT 1 0 00525 0 00 0048+37
0390/0000 LENGTH(AH 2505 BK 2626)

083943 FT

084224 FT 1 0 00525 0 00 0074+63
0380/0000 LENGTH(AH 2626 BK 2560)

DIR: B MUN: ST CLAIR T TOTAL LEN: 17.367 MI. DIST: 12-5 SR: 56
LEFT MUN: ST CLAIR T RIGHT MUN: ST CLAIR T

EXTRACT DATE: 12/28/2024 ROADWAY MANAGEMENT SYSTEM PAGE NUMBER: 84
PRINT DATE: 12/30/2024 SLD COUNTY/SR - ANNUAL PRINT COUNTY: WESTMORELAND

DIR: B TOTAL LEN: 17.367 MI.
LEFT MUN: SEWARD B

DIST: 12-5 SR: 56
RIGHT MUN: SEWARD B

			5	0340/0000	LENGTH(AH 1628 BK 2387) TO 0711/0570 SH
				0330/2300	(CONN)
				0330/2213	BMSSEN 64/0056/0330/1980 1 0 00302 0 03 1634+52 NORFOLK SOUTHERN RAI RR
				0330/1980	BMSBG 64/0056/0330/1980 SEWARD
				0330/1851	ST CLAIR T
				0330/1240	SEVENTH ST (BORO)
					SIXTH ST (BORO)
					VAN HORN ST (BORO)
				0330/1030	FIFTH ST (BORO)
				0330/0830	THIRD ST (BORO)
				0330/0310	(T996)
	072582 FT			072863 FT	1 0 00302 0 03 1652+80 VILLAGE: SEWARD
				NC SR	0056 SH
				INTER-BK	SR 0056 SH (SR0056 SEG 0590/0977) MFC BEGIN = B
					BK-INDIANA (32)
			5	0330/0000	LTH AH 002387 BK 000100
				072863 FT	AH-ARMSTRONG (03)
				7324/0000	LTH AH 000100 BK 000689
					BMSSEN 64/0056/0320/0192
				INTER-AHD	FARRAGUT AV (SR0056 SEG 0010/0000)
				0320/0689	VANDERGRIFF B 1 0 00188 0 05 0831+51
					SR 2054
				0320/0192	BMSBG 64/0056/0320/0192
				0320/0155	FIRST ST (BORO)
				072174 FT	1 0 00188 0 04 0828+78 SHERMAN AV (SR4099 SEG 0040/3083)
					NC FA FARRAGUT AV FARRAGUT AV (BORO)
			5	0320/0000	LENGTH(AH 0689 BK 0545)
TO 0056/0310 SH (CONN)		0320/0070 071893 FT			
FROM 0056/0320 SH (CONN)		0310/0468			

EXTRACT DATE: 12/28/2024 ROADWAY MANAGEMENT SYSTEM PAGE NUMBER: 83
PRINT DATE: 12/30/2024 SLD COUNTY/SR - ANNUAL PRINT COUNTY: WESTMORELAND

DIR: B TOTAL LEN: 17.367 MI. DIST: 12-5 SR: 56
LEFT MUN: VANDERGRIFF B RIGHT MUN: VANDERGRIFF B

FIRST ST
(BORO)

0310/0090

LC TO SHERMAN AV
(CONN)

0291/0704
071348 FT

SHERMAN AV
(BORO)
SHERMAN AV
(BORO)

0291/0609

FOR SR 0056E TO 0056W
(CONN)

0291/0382

1 0 00188 9 00 0009+55 070618 FT

GRANT AV
(BORO)

LENGTH(AH 0730 BK 0945) 0291/0000

THIRTEENTH ST

(BORO)

0285/0720

FOR SR 0056W TO 0056E
(CONN)

1 0 00188 9 00 0000+00 069673 FT

0310/0382 THIRD ST
(BORO)
0310/0220 SUMNER AV
(BORO)
0310/0090 SECOND ST
(BORO)

071629 FT 1 0 00188 0 04 0824+20
NC SHERMAN AV

0310/0000 MFC BEGIN = C
LENGTH(AH 0545 BK 1455)

0290/1316 SHERMAN AV
(BORO)
0290/1180 FOR SR 0056E TO 0056W
(CONN)

GRANT AV
(BORO)

GRANT AV
(BORO)

0290/0765 LC TO GRANT AV
(CONN)

0290/0645 THIRTEENTH AL
(BORO)

0290/0560 THIRTEENTH AL
(BORO)

0290/0335 WASHINGTON AV
(BORO)

0290/0328 WASHINGTON AV
(BORO)

0290/0174 WASHINGTON AV
070174 FT 1 0 00188 0 04 0808+55
NC WA

0290/0000 HANCOCK AV
(SR4105 SEG 0020/2622)
LENGTH(AH 1455 BK 0485)

0284/0234 THIRTEENTH ST
(BORO)
0284/0123 FOR SR 0056W TO 0056E
(CONN)

EXTRACT DATE: 12/28/2024 ROADWAY MANAGEMENT SYSTEM PAGE NUMBER: 82
PRINT DATE: 12/30/2024 SLD COUNTY/SR - ANNUAL PRINT COUNTY: WESTMORELAND

DIR: B TOTAL LEN: 17.367 MI. DIST: 12-5 SR: 56
LEFT MUN: VANDERGRIFT B RIGHT MUN: VANDERGRIFT B

NC LINCOLN AV				069689 FT	1 0 00188 5 00 0174+13
MFC BEGIN = C					MFC BEGIN = C
LENGTH(AH 0945 BK 1240) 0285/0000	5			5 0284/0000	LENGTH(AH 0485 BK 1240)
					JACKSON AV
				0280/1040	(BORO)
FOURTEENTH ST					
(BORO)					
	0280/1015			0280/0780	LINDEN ST
					(BORO)
				068449 FT	1 0 00188 5 00 0161+96
068433 FT					VILLAGE: VANDERGRIFT
					POPLAR ST
				5 0280/0000	(BORO)
					LENGTH(AH 1240 BK 1841)
				0270/1737	RETAINING WALL END
					BMSID 64/0056/0270/1528
				0270/1545	RETAINING WALL BEGIN
					BMSID 64/0056/0270/1528
1 0 00188 5 00 0143+40 066602 FT				066608 FT	1 0 00188 5 00 0143+40
NC CUSTER AV				NC CUSTER AV	
LONGFELLOW ST				LONGFELLOW ST	
(SR4062 SEG 0010/0000)				(SR4062 SEG 0010/0000)	
LENGTH(AH 1831 BK 3747) 0271/0000	5			5 0270/0000	LENGTH(AH 1841 BK 3763)
DELAWARE AV					DELAWARE AV
(BORO)				0262/1540	(BORO)
	0263/1525				
VANDERGRIFT				0262/0700	VANDERGRIFT
ALLEGHENY T					ALLEGHENY T
PINE RUN					PINE RUN
STRUCTURE LENGTH 37 FT				0262/0287	STRUCTURE LENGTH 37 FT
BMSID 64/0056/0262/0287 0263/0296				062845 FT	BMSID 64/0056/0262/0287
1 0 00188 5 00 0105+56 062855 FT				5 0262/0000	1 0 00188 5 00 0105+56
LENGTH(AH 3747 BK 2471) 0263/0000	5				LENGTH(AH 3763 BK 2374)

EXTRACT DATE: 12/28/2024 ROADWAY MANAGEMENT SYSTEM PAGE NUMBER: 81
PRINT DATE: 12/30/2024 SLD COUNTY/SR - ANNUAL PRINT COUNTY: WESTMORELAND

DIR: B TOTAL LEN: 17.367 MI. DIST: 12-5 SR: 56
LEFT MUN: ALLEGHENY T RIGHT MUN: ALLEGHENY T

1 0 00188 5 00 0081+82 060384 FT
LENGTH(AH 2471 BK 1536) 0261/0000

1 0 00188 5 00 0066+11 058848 FT
HYDE PARK RD
(SR4048 SEG 0120/0045)
LENGTH(AH 1536 BK 2762) 0251/0000

FROM 4048/0120 SH
(CONN) 0241/2630

TOWN CENTER DR
(PRDR) 0241/0710

1 0 00188 5 00 0038+40 056086 FT
SCHOOL RD
(T792)
FROM 0056/0230 SH
(CONN)
LENGTH(AH 2762 BK 1983) 0241/0000

1 0 00188 5 00 0018+45 054103 FT
LENGTH(AH 1983 BK 1845) 0231/0000

T KISKIMINIT
STRUCTURE LENGTH 23 FT
BMSID 64/0056/0225/0248 0225/0248
1 0 00188 5 00 0018+53 052258 FT
LEECHBURG HILL RD

060471 FT 1 0 00188 5 00 0081+82
0260/0000 LENGTH(AH 2374 BK 1587)

0250/0145 FROM 4048/0110 SH
058884 FT (CONN)
1 0 00188 5 00 0066+11
HYDE PARK RD
(SR4048 SEG 0110/2980)
0250/0000 LENGTH(AH 1587 BK 2790)
0240/2655 TO 4048/0110 SH
(CONN)

TOWN CENTER DR
(PRDR) 0240/0705

056094 FT 1 0 00188 5 00 0038+40
0240/0000 LENGTH(AH 2790 BK 1888)
0230/1495 TO 0056/0241 SH
(CONN)

054206 FT 1 0 00188 5 00 0019+62
0230/0000 LENGTH(AH 1888 BK 1962)

T KISKIMINTA
STRUCTURE LENGTH 21 FT
BMSID 64/0056/0224/0401 0224/0401
052244 FT 1 0 00188 2 01 0000+00

EXTRACT DATE: 12/28/2024 ROADWAY MANAGEMENT SYSTEM PAGE NUMBER: 80
PRINT DATE: 12/30/2024 SLD COUNTY/SR - ANNUAL PRINT COUNTY: WESTMORELAND

DIR: B TOTAL LEN: 17.367 MI. DIST: 12-5 SR: 56
LEFT MUN: ALLEGHENY T RIGHT MUN: ALLEGHENY T

(SR4093 SEG 0010/0000)
NC PA WAR VETERANS MEM HW
LEECHBURG RD INTER-BK
(SR0056 SEG 0220/3368)
MFC BEGIN = C
LENGTH(AH 1845 BK 3368) 0225/0000

LEECHBURG HILL RD
(SR4093 SEG 0010/0000) 0220/3368

TERRACE AV
(T408) 0220/2320
BEECHER CT
(T392) 0220/1930

RHODA AV
(T405) 0220/1175
RHODA AV
(T405) 0220/1070

048890 FT

MAPLE ST
(T381) 0210/0820
HICKORY ST
(T379) 0210/0465
Y CONN RD
(SR9106 SEG 0010/0000) 0210/0365
1 0 00188 0 02 0538+26 047697 FT
LEECHBURG RD

LEECHBURG RD
(SR0056 SEG 0220/3035)
NC PA WAR VETERANS MEM HW
INTER-BK LEECHBURG RD
(SR0056 SEG 0220/3035)
MFC BEGIN = C
LTH AH 001962 BK 000313
0224/0000
052244 FT
7222/0000
INTER-AHD LTH AH 000313 BK 003368
PA WAR VETRANS MEM HW
(SR0056 SEG 0225/0000)
0220/3368
PA WAR VETERANS MEM HW
(SR0056 SEG 0225/0000)
0220/3035 (SR0056 SEG 0224/0000)

0220/1675 FROM 0356/0112 SH
(CONN)
SERPINETINE RD
(SR0356 SEG 0112/1258)

0220/1610 MFC BEGIN = C

0220/1070 TO 0356/0112 SH
(CONN)

0220/0335 SIGN: CANTILEVER
048876 FT BMSID 64/0056/0220/0335
1 0 00069 0 04 1277+22
GAS STA PRIVATE DR
(PRDR)

0220/0000 LENGTH(AH 3368 BK 1193)
SMALL STREAM
STRUCTURE LENGTH 8 FT
0210/1029 BMSID 64/0056/0210/1029
SIGN: CANTILEVER

0210/0980 BMSID 64/0056/0210/0980

047683 FT

EXTRACT DATE: 12/28/2024 ROADWAY MANAGEMENT SYSTEM PAGE NUMBER: 79
PRINT DATE: 12/30/2024 SLD COUNTY/SR - ANNUAL PRINT COUNTY: WESTMORELAND

DIR: B TOTAL LEN: 17.367 MI.
LEFT MUN: ALLEGHENY T

DIST: 12-5 SR: 56
RIGHT MUN: ALLEGHENY T

(SR0356 SEG 0132/0000) 0210/0000
FROM 0356/0132 SH
(CONN) 0200/1860

5 0210/0000 LENGTH(AH 1193 BK 1920)

045777 FT
MCCUTCHEON SHORTCUT RD
(T660) 0190/3400

045763 FT 1 0 00188 0 02 0522+50
5 0200/0000 LENGTH(AH 1920 BK 3460)

042317 FT

0190/0500 BONFIRE SHORTCUT RD
042303 FT (T660) 1 0 00188 0 02 0487+85
SR 4073
OP ID 64/4073/0100/2053
5 0190/0000 LENGTH(AH 3460 BK 2444)

039873 FT

039859 FT 1 0 00188 0 02 0463+23
B CHARTIERS
STRUCTURE LENGTH 13 FT
BMSID 64/0056/0180/0000
5 0180/0000 LENGTH(AH 2444 BK 2630)

WHITE OAK DR
(T396) 0170/1570

WELTY DR
(T426) 0170/0450
037243 FT

037229 FT 1 0 00188 0 02 0436+68
5 0170/0000 LENGTH(AH 2630 BK 2944)

B CHARTIERS

DIR: B TOTAL LEN: 17.367 MI. DIST: 12-5 SR: 56
LEFT MUN: ALLEGHENY T RIGHT MUN: ALLEGHENY T

EXTRACT DATE: 12/28/2024 ROADWAY MANAGEMENT SYSTEM PAGE NUMBER: 77
PRINT DATE: 12/30/2024 SLD COUNTY/SR - ANNUAL PRINT COUNTY: WESTMORELAND

DIR: B TOTAL LEN: 17.367 MI. DIST: 12-5 SR: 56
LEFT MUN: LOWER BURRELL C RIGHT MUN: LOWER BURRELL C

(TWP)	(TWP)
YOUNGWOOD DR	YOUNGWOOD DR
(CITY)	(CITY)
LENGTH(AH 2370 BK 2220) 0141/0000	LENGTH(AH 2290 BK 2222)
1 0 00188 0 01 0311+91 026068 FT	026132 FT 1 0 00188 0 01 0311+91
HILLCREST DR	HILLCREST DR
(CITY)	(CITY)
CLAREMONT DR	CLAREMONT DR
(CITY)	(CITY)
LENGTH(AH 2220 BK 3180) 0131/0000	LENGTH(AH 2222 BK 3161)
HILL RD	HILL RD
(CITY)	(CITY)
0121/2260	0120/2240
OREGON DR	OREGON DR
(CITY)	(CITY)
TO 4044/0040 SH	0120/0495
(CONN)	0121/0160
1 0 00188 0 01 0280+76 022888 FT	0120/0110
PUCKETY CHURCH RD	022971 FT
(SR4046 SEG 0010/0000)	1 0 00188 0 01 0279+99
NC LEECHBURG RD	PUCKETY CHURCH RD
LEECHBURG RD	(SR4046 SEG 0010/0000)
(SR4044 SEG 0040/0475)	NC LEECHBURG RD
LENGTH(AH 3180 BK 3009) 0121/0000	LEECHBURG RD
FROM 4044/0040 SH	(SR4044 SEG 0040/0475)
(CONN)	LENGTH(AH 3161 BK 3054)
0111/2880	
SYLVAN DR	SYLVAN DR
(CITY)	(CITY)
SYLVAN DR	SYLVAN DR
(CITY)	(CITY)
0111/1940	0110/1960
	LC TO SYLVAN DR
	(CONN)
	0110/1845

EXTRACT DATE: 12/28/2024 ROADWAY MANAGEMENT SYSTEM PAGE NUMBER: 76
PRINT DATE: 12/30/2024 SLD COUNTY/SR - ANNUAL PRINT COUNTY: WESTMORELAND

DIR: B TOTAL LEN: 17.367 MI. DIST: 12-5 SR: 56
LEFT MUN: LOWER BURRELL C RIGHT MUN: LOWER BURRELL C

1 0 00188 3 00 0112+75 019879 FT
WILDLIFE LODGE RD
(SR4081 SEG 0040/0428)

WILDLIFE LODGE RD
(SR4081 SEG 0040/0428)
LENGTH(AH 3009 BK 3225) 0111/0000

019917 FT 1 0 00188 3 00 0111+88
WILDLIFE LODGE RD
(SR4081 SEG 0040/0428)

WILDLIFE LODGE RD
(SR4081 SEG 0040/0428)
LENGTH(AH 3054 BK 3240)
TO 4081/0040 SH
(CONN)
0110/0000
0100/3067

1 0 00188 3 00 0072+41 016654 FT
LENGTH(AH 3225 BK 3505) 0101/0000

016677 FT 1 0 00188 3 00 0072+16
0100/0000 LENGTH(AH 3240 BK 3495)

LOWER BURRELL
NEW KENSINGTON C 0091/0082
1 0 00188 3 00 0045+95 013149 FT
FALCONS PARK RD
(SR4083 SEG 0050/0490)

CRAIGDELL RD
(SR4083 SEG 0050/0490)
LENGTH(AH 3505 BK 2266) 0091/0000
FROM 4083/0050 SH
(CONN) 0081/2100
L PUCKETA CK
STRUCTURE LENGTH 54 FT
BMSID 64/0056/0080/1645 0081/1598

0090/0071 LOWER BURRELL
013182 FT NEW KENSINGTON C
1 0 00188 3 00 0045+95
FALCONS PARK RD
(SR4083 SEG 0050/0490)

CRAIGDELL RD
(SR4083 SEG 0050/0490)
LENGTH(AH 3495 BK 2309)
0090/0000
L PUCKETA CK
STRUCTURE LENGTH 54 FT
BMSID 64/0056/0080/1645 0080/1645

EXTRACT DATE: 12/28/2024 ROADWAY MANAGEMENT SYSTEM PAGE NUMBER: 75
PRINT DATE: 12/30/2024 SLD COUNTY/SR - ANNUAL PRINT COUNTY: WESTMORELAND

DIR: B TOTAL LEN: 17.367 MI. DIST: 12-5 SR: 56
LEFT MUN: NEW KENSINGTON C RIGHT MUN: NEW KENSINGTON C

PUCKETA CK. STRUCTURE LENGTH 48 FT BMSID 64/0056/0080/0248 0081/0255 1 0 00188 3 00 0020+57 010883 FT LENGTH(AH 2266 BK 2085) 0081/0000		0080/0248 010873 FT 0080/0000
RAMP C RD (SR8066 SEG 0500/0000) 0071/0650		
BMS EN 64/0056/0070/0585 0071/0509 0 0 00000 0 00 0000+00 B L PUCKETA BMSBG 64/0056/0070/0585 0071/0495 SR 0366 OP ID 64/0366/0027/0610 0071/0375 1 0 00188 3 00 0000+00 008798 FT NC FIFTY SIX BP NEW KENSINGTON VANDERGRIFT B LENGTH(AH 2085 BK 2420) 0071/0000		0070/0599 BMS EN 64/0056/0070/0585 0 0 00000 0 00 0000+00 B L PUCKETA 0070/0585 BMSBG 64/0056/0070/0585 SR 0366 0070/0475 OP ID 64/0366/0027/0610 008694 FT 1 0 00188 3 00 0000+00 NC FIFTY SIX BP RAMP B RD (SR8066 SEG 0250/1372) 0070/0000 LENGTH(AH 2179 BK 2314)
TARENTUM RD (SR0366 SEG 0026/1110) 0051/2200		0050/1586 BMS EN 64/0056/0050/1506 0050/1553 TARENTUM RD (SR0366 SEG 0027/1955)
BMS EN 64/0056/0050/1506 0051/1540 2 0 64268 0 00 0071+01 P3 LITTLE PUCKETA CREEK BMSBG 64/0056/0050/1506 0051/1460 MEMORIAL COMMUNITY PK (CNTY) 0051/1360		2 0 64268 0 00 0071+01 P3 LITTLE PUCKETA CREEK 0050/1506 BMSBG 64/0056/0050/1506 0050/1360 MEMORIAL COMMUNITY PK (CNTY)
2 0 64268 0 00 0056+33 006378 FT OATES BL (CITY) VANDERGRIFT NEW KENSINGTON C LENGTH(AH 2420 BK 1404) 0051/0000		006380 FT 2 0 64268 0 00 0056+33 (CITY) 0050/0000 LENGTH(AH 2314 BK 1371)
		0040/0230 FRANCIS BL (CITY)

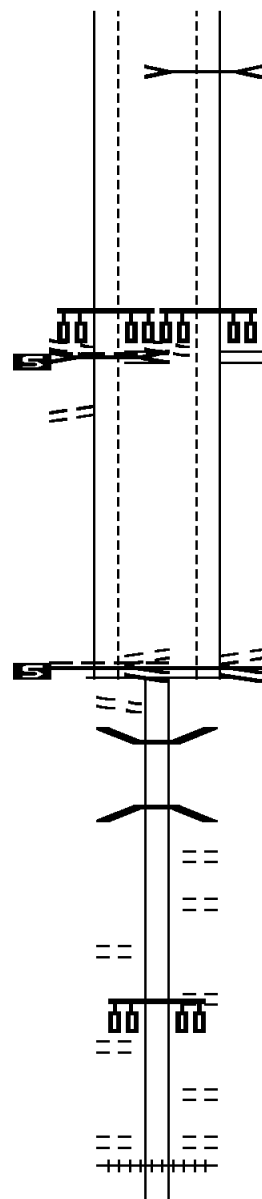
EXTRACT DATE: 12/28/2024 ROADWAY MANAGEMENT SYSTEM PAGE NUMBER: 74
PRINT DATE: 12/30/2024 SLD COUNTY/SR - ANNUAL PRINT COUNTY: WESTMORELAND

DIR: B TOTAL LEN: 17.367 MI. DIST: 12-5 SR: 56
LEFT MUN: NEW KENSINGTON C RIGHT MUN: NEW KENSINGTON C

2 0 64268 0 00 0042+24 004974 FT
VALLEY HIGH SCHOOL DR
(PRDR)
B L PUCKETA
STRUCTURE LENGTH 10 FT
BMSID 64/0056/0040/0006
POWER DR
(SR0780 SEG 0010/0000)

NEW KENSINGTON
VANDERGRIFT B
LENGTH(AH 1404 BK 0671) 0041/0000
TO 0056/0020 SH
(CONN)
2 0 64268 0 00 0035+38 004303 FT
SEVENTH ST
(CITY)
NC STEVENSON BL
STEVENSON BL
(SR0366 SEG 0044/0000)
(SR0366 SEG 0045/0000)
MFC BEGIN = B
VANDERGRIFT
NEW KENSINGTON C
LENGTH(AH 0671 BK 3118) 0031/0000
FROM 0056/0031 SH
(CONN)
0020/2925

YOUNG AV
(CITY) 0020/1865
FREEPORT RD
(CITY) 0020/1297
CONSTITUTION BL
(CITY) 0020/0943



0040/0006 B L PUCKETA
STRUCTURE LENGTH 10 FT
BMSID 64/0056/0040/0006

005009 FT 2 0 64268 0 00 0042+24
VALLEY HIGH SCHOOL DR
(PRDR)
POWER DR
(SR0780 SEG 0010/0000)

0040/0000 LENGTH(AH 1371 BK 0711)

004298 FT 2 0 64268 0 00 0035+38
SEVENTH ST
(CITY)

NC ST STEVENSON BL
STEVENSON BL
(SR0366 SEG 0044/0000)
(SR0366 SEG 0045/0000)
MFC BEGIN = B
LENGTH(AH 0711 BK 3118)

0020/2874 BMS EN 64/0056/0020/2825
2 0 64004 0 00 0018+56

0020/2825 L PUCKETA CK
BMSBG 64/0056/0020/2825

0020/2633 BELL ST
(CITY)
LINDEN AV
(CITY)

0020/1595 SPRUCE ST
(CITY)

0020/1297

0020/1074 CITY AL
(CITY)
CONSTITUTION BL
(CITY)

0020/0943
0020/0900 (AAR 504629U) #TRKS 01
SIXTH AV

EXTRACT DATE: 12/28/2024 ROADWAY MANAGEMENT SYSTEM PAGE NUMBER: 73
PRINT DATE: 12/30/2024 SLD COUNTY/SR - ANNUAL PRINT COUNTY: WESTMORELAND

DIR: B TOTAL LEN: 17.367 MI. DIST: 12-5 SR: 56
LEFT MUN: NEW KENSINGTON C RIGHT MUN: NEW KENSINGTON C

	==	==	0020/0855	(CITY)
	==	==	0020/0719	BARNES AL
	==	==		(CITY)
	==	==		FIFTH AV
	==	==	0020/0564	(CITY)
	==	==		MOSS AL
	==	==	0020/0409	(CITY)
	==	==		FOURTH AV
	==	==	0020/0255	(CITY)
	==	==		CITIZENS GEN HOSP EXIT
	==	==	0020/0093	(CITY)
001185 FT			001180 FT	2 0 64004 0 00 0000+00
			NC SE	SEVENTH ST
			INTER-BK	SEVENTH ST
				(CITY)
				MFC BEGIN = B
001185 FT			5 0020/0000	LTH AH 003118 BK 000340
			001180 FT	
			7010/0000	LTH AH 000340 BK 001040
			INTER-AHD	SEVENTH ST
SEVENTH ST				(CITY)
(CITY)				INDUSTRIAL BL
INDUSTRIAL BL				(SR4087 SEG 0030/0620)
(SR4087 SEG 0030/0620)			0009/1045	
EIGHTH ST				0008/1040
(CITY)			0009/0512	0008/0539
LC TO NINTH ST				(CITY)
(CONN)			0009/0377	
				CENTRAL CITY PZ
				(CITY)
				FOR SR 0056E TO 0056E
2 0 64290 0 01 0010+99 000140 FT			0008/0103	(CONN)
NINTH ST			000140 FT	2 0 64290 0 01 0010+99
(CITY)				NINTH ST
NC INDUSTRIAL BL				(CITY)
INDUSTRIAL BL				NC IN INDUSTRIAL BL
(CITY)				INDUSTRIAL BL
				(CITY)
MFC BEGIN = B				MFC BEGIN = B
LENGTH(AH 1045 BK 0140)			5 0008/0000	LENGTH(AH 1040 BK 0140)
LC FROM INDUSTRIAL BL				FOR SR 0056E TO 0056E
(CONN)			0004/0060	(CONN)
			000000 FT	2 0 64290 0 01 0009+61
000000 FT			NC N	NINTH ST
			INTER-BK	NEW KENSINGTON BR
				(SR1038 SEG 0010/1602)
				MFC BEGIN = B
			5 0004/0000	LENGTH(AH 0140 BK 0000)

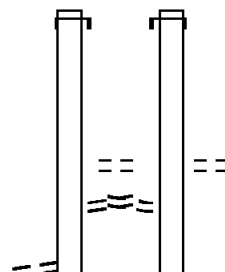
EXTRACT DATE: 12/28/2024 ROADWAY MANAGEMENT SYSTEM PAGE NUMBER: 72
PRINT DATE: 12/30/2024 SLD COUNTY/SR - ANNUAL PRINT COUNTY: WESTMORELAND

DIR: N TOTAL LEN: 7.153 MI. DIST: 12-5 SR: 51
LEFT MUN: ROSTRAVER T RIGHT MUN: ROSTRAVER T

AH-ALLEGHENY (02) 037770 FT
HAYDEN BL INTER-AHD
(SR0051 SEG 0011/0000) 0151/2943

AIRPORT RD
(TWP)
FROM 0051/0150 SH
(CONN)
METZ DR
(TWP)

0151/1385
0151/0825
0151/0740



037667 FT
INTER-AHD HAYDEN BL
0150/3070 (SR0051 SEG 0010/0000)

0150/1530 AIRPORT RD
(TWP)
TO 0051/0151 SH
0150/0965 (CONN)

EXTRACT DATE: 12/28/2024 ROADWAY MANAGEMENT SYSTEM PAGE NUMBER: 71
PRINT DATE: 12/30/2024 SLD COUNTY/SR - ANNUAL PRINT COUNTY: WESTMORELAND

DIR: N TOTAL LEN: 7.153 MI. DIST: 12-5 SR: 51
LEFT MUN: ROSTRAVER T RIGHT MUN: ROSTRAVER T

MOBERT DR
(TWP) 0151/0450

1 0 00288 0 00 0353+10 034827 FT
WEBSTER HOLLOW RD
(SR3021 SEG 0060/1092)
LENGTH(AH 2943 BK 2093) 0151/0000

GEORGES LN
(PRDR) 0141/1065

TO 3109/0050 SH
(CONN) 0141/0170

1 0 00288 0 00 0332+06 032734 FT
FELLS CHURCH RD
(SR3109 SEG 0050/0674)
LENGTH(AH 2093 BK 3549) 0141/0000

CROSSOVER RD
(CONN) 0131/0425
1 0 00288 0 00 0295+29 029185 FT
LENGTH(AH 3549 BK 1720) 0131/0000

1 0 00288 0 02 0279+82 027465 FT
FELLSBURG RD
(SR3008 SEG 0040/0000)
WILLOWBROOK RD
(SR3008 SEG 0040/0000)
LENGTH(AH 1720 BK 3258) 0121/0000

0150/0595
034597 FT

0150/0000

0140/0935

032798 FT

0140/0000

0130/0450
029178 FT
0130/0000

027468 FT

0120/0000

MOBERT DR
(TWP)
1 0 00288 3 00 0055+69
WEBSTER HOLLOW RD
(SR3021 SEG 0060/1567)
SALEM CHURCH RD
(SR3021 SEG 0060/1567)
LENGTH(AH 3070 BK 1799)

GEORGES LN
(TWP)
1 0 00288 3 00 0037+73
GALLITIN RD
(T437)
FELLS CHURCH RD
(SR3109 SEG 0050/1063)
LENGTH(AH 1799 BK 3620)

CROSSOVER RD
(CONN)
1 0 00288 3 00 0000+00
LENGTH(AH 3620 BK 1710)

1 0 00288 0 02 0279+82
FELLSBURG RD
(SR3008 SEG 0040/0000)
WILLOWBROOK RD
(SR3008 SEG 0040/0000)
LENGTH(AH 1710 BK 3296)

SHERRY LN

EXTRACT DATE: 12/28/2024 ROADWAY MANAGEMENT SYSTEM PAGE NUMBER: 70
PRINT DATE: 12/30/2024 SLD COUNTY/SR - ANNUAL PRINT COUNTY: WESTMORELAND

DIR: N TOTAL LEN: 7.153 MI. DIST: 12-5 SR: 51
LEFT MUN: ROSTRAVER T RIGHT MUN: ROSTRAVER T

BILLS GOLFLAND
(PRDR)
PLAZA DR
(PRDR)

0111/1400

00 0000 00

0110/2340 (PRDR)

0110/1540 LC FROM PRDR
(PRDR)
BILLS GOLFLAND
(PRDR)
WILLOWBROOK PLAZA
(PRDR)

0110/1460

0110/1380 LC TO PRDR
(PRDR)
WILLOWBROOK PL
(PRDR)
0110/1099
(PRDR)
WILLOWBROOK PL
(PRDR)
0110/0993
(PRDR)

1 0 00288 0 01 0242+06 024207 FT
LENGTH(AH 3258 BK 2926) 0111/0000
VILLAGE LN
(PRDR)

0101/2875

==

RAMP A RD
(SR8011 SEG 0502/0000) 0101/2600
B POLLOCK RN
STRUCTURE LENGTH 16 FT
BMSID 64/0051/0100/2499 0101/2557

> <

POLLOCK RUN
STRUCTURE LENGTH 15 FT
BMSID 64/0051/0100/2328 0101/2367
BMSID 64/0051/0100/1886 0101/2032
1 0 00288 0 01 0231+91
SR 0201
BMSBG 64/0051/0100/1886 0101/1822

> <

> <

RAMP SPUR E RD
(SR8011 SEG 0250/0740) 0101/0050
1 0 00288 0 01 0213+37 021281 FT
LENGTH(AH 2926 BK 2346) 0101/0000

==

5

024172 FT 1 0 00288 0 01 0242+57
5 0110/0000 LENGTH(AH 3296 BK 2920)

0100/2685 RAMP G RD
(SR8011 SEG 0752/0655)

0100/2499 B POLLOCK RN
STRUCTURE LENGTH 16 FT
BMSID 64/0051/0100/2499
RAMP F RD
(SR8011 SEG 0762/0000)

0100/2380

0100/2328 POLLOCK RUN
STRUCTURE LENGTH 15 FT
BMSID 64/0051/0100/2328
0100/2096 BMSID 64/0051/0100/1886
BMSID 64/0051/0100/1886
1 0 00288 0 01 0231+91
SR 0201
0100/1886 BMSBG 64/0051/0100/1886
PHEASANT LN
(PRDR)
0100/1535

021252 FT 1 0 00288 0 01 0212+91
5 0100/0000 LENGTH(AH 2920 BK 2286)

EXTRACT DATE: 12/28/2024 ROADWAY MANAGEMENT SYSTEM PAGE NUMBER: 69
PRINT DATE: 12/30/2024 SLD COUNTY/SR - ANNUAL PRINT COUNTY: WESTMORELAND

DIR: N TOTAL LEN: 7.153 MI. DIST: 12-5 SR: 51
LEFT MUN: ROSTRAVER T RIGHT MUN: ROSTRAVER T

VERNON DR
(SR3025 SEG 0010/0000) 0091/0490
(APRA) UMH SALES CENTER
UMH SALES CENTER
(PRDR) 0091/0325
1 0 00288 0 01 0190+00 018935 FT
MCKENERY DR
(TWP)
LENGTH(AH 2346 BK 3559) 0091/0000

POI

VERNON DR
(SR3025 SEG 0010/0045) 0090/0490
018966 FT 1 0 00288 0 01 0190+26
0090/0000 LENGTH(AH 2286 BK 3638)
MCKENERY DR
0080/3613 (TWP)

CROSSOVER RD
(CONN) 0081/1145

1 0 00288 0 01 0154+12 015376 FT
MCKENERY DR
(T367)
SNYDER LN
(T367)
LENGTH(AH 3559 BK 1899) 0081/0000
BR CEDAR CK.
STRUCTURE LENGTH 14 FT
BMSID 64/0051/0070/1406 0071/1506

HARPER DR
(PRDR)
CONCORD LN
(TWP)

BMS EN 64/0051/0070/0000 0071/0505
1 0 00288 0 01 0135+57 013477 FT
CEDAR CREEK
BMSBG 64/0051/0070/0000
LENGTH(AH 1899 BK 2170) 0071/0000

(APRA) FARMHAM & PFILE
PFILE LN

POI POI

CROSSOVER RD
(CONN) 0080/1160
015328 FT 1 0 00288 0 01 0154+12
MCKENERY DR
(T367)
SNYDER LN
(T367)
LENGTH(AH 3638 BK 1845)
BR CEDAR CK.
STRUCTURE LENGTH 14 FT
BMSID 64/0051/0070/1406 0070/1406

HARPER DR
(PRDR)
CONCORD LN
(TWP)

BMS EN 64/0051/0070/0000 0070/0485
1 0 00288 0 01 0135+57 013483 FT
CEDAR CREEK
BMSBG 64/0051/0070/0000
LENGTH(AH 1845 BK 2097) 0070/0000

(APRA) FARNHAM & PFILE
PFILE LN

DIR: N TOTAL LEN: 7.153 MI. DIST: 12-5 SR: 51
LEFT MUN: ROSTRAVER T RIGHT MUN: ROSTRAVER T

EXTRACT DATE: 12/28/2024 ROADWAY MANAGEMENT SYSTEM PAGE NUMBER: 67
PRINT DATE: 12/30/2024 SLD COUNTY/SR - ANNUAL PRINT COUNTY: WESTMORELAND

DIR: N TOTAL LEN: 7.153 MI. DIST: 12-5 SR: 51
LEFT MUN: ROSTRAVER T RIGHT MUN: ROSTRAVER T

1 0 00288 0 00 0065+51 006630 FT (APRA) A&L CONSTRUCTION COBBLE LN (PRDR) PORTER RD (T355) LENGTH(AH 2617 BK 2874) 0041/0000	==	0040/1335 (T355) SIMMONS LN (PRDR) 0040/0760 006581 FT	1 0 00288 0 00 0065+85 (APRA) A&L CONSTRUCTION COBBLE LN (PRDR) PORTER RD (T355) LENGTH(AH 2650 BK 2817)
LYNN TRAILER CT (PRDR) 0031/2200	==	0030/1775	CRESCENT LN (PRDR)
PINE VALLEY LN (PRDR) 0031/0275 1 0 00288 0 00 0036+76 003756 FT MT PLEASANT RD (TWP) LENGTH(AH 2874 BK 1650) 0031/0000	==	003764 FT 0030/0000	1 0 00288 0 00 0037+50 MT PLEASANT RD (TWP) LENGTH(AH 2817 BK 1653)
1 0 00288 0 00 0021+00 002106 FT TODD FARM RD (T353) DARR RD (T353) LENGTH(AH 1650 BK 2106) 0021/0000	==	002111 FT 0020/0000	1 0 00288 0 00 0021+00 TODD FARM RD (T353) DARR RD (T353) LENGTH(AH 1653 BK 2111)
CROSSOVER RD (CONN) 0011/0660	↔	0010/0655	CROSSOVER RD (CONN)
1 0 00288 0 00 0000+00 000000 FT NC SR 0051 SH PITTSBURGH RD INTER-BK (SR0051 SEG 0381/1900) MFC BEGIN = B LENGTH(AH 2106 BK 0000) 0011/0000	==	000000 FT NC SR INTER-BK 0010/0000	1 0 00288 0 00 0000+00 0051 SH PITTSBURGH RD (SR0051 SEG 0380/1937) MFC BEGIN = B BK-FAYETTE (26) LENGTH(AH 2111 BK 0000)

DIR: B MUN: DONEGAL TOTAL LEN: 29.014 MI. DIST: 12-5 SR: 31
LEFT MUN: DONEGAL T RIGHT MUN: DONEGAL T

EXTRACT DATE: 12/28/2024 ROADWAY MANAGEMENT SYSTEM PAGE NUMBER: 65
PRINT DATE: 12/30/2024 SLD COUNTY/SR - ANNUAL PRINT COUNTY: WESTMORELAND

DIR: B TOTAL LEN: 29.014 MI. DIST: 12-5 SR: 31
LEFT MUN: DONEGAL T RIGHT MUN: DONEGAL T

	140760 FT		140850 FT	1 0 00186 0 04 0954+68
		==	5 0530/0000	LENGTH(AH 2562 BK 2102)
		==	0520/1235	WOODS CREEK DR (PRDR)
			0520/1144	BYERS RD (PRDR)
	138658 FT		138748 FT	1 0 00186 0 04 0933+62
			5 0520/0000	LENGTH(AH 2102 BK 2875)
	135783 FT		135873 FT	1 0 00186 0 04 0905+04
			5 0510/0000	LENGTH(AH 2875 BK 2312)
PINE RUN DR (PRDR)	0500/0830	==		
	133471 FT		133561 FT	1 0 00186 0 04 0882+01
		==	5 0500/0000	ROARING RUN RD (T301) LENGTH(AH 2312 BK 2551)
VETERANS LN (T350)	0490/1280	==		
			0490/0385	INDIAN CREEK STRUCTURE LENGTH 59 FT
1 0 00186 0 04 0856+36 130920 FT			131010 FT	BMSID 64/0031/0490/0385
WEAVERTOWN RD (SR0381 SEG 0030/0000)	0490/0000	==	5 0490/0000	LENGTH(AH 2551 BK 1329)
			0480/1190	HOFELT LN (PRDR)
				MATTHEWS LN

EXTRACT DATE: 12/28/2024 ROADWAY MANAGEMENT SYSTEM PAGE NUMBER: 64
PRINT DATE: 12/30/2024 SLD COUNTY/SR - ANNUAL PRINT COUNTY: WESTMORELAND

DIR: B TOTAL LEN: 29.014 MI. DIST: 12-5 SR: 31
LEFT MUN: DONEGAL T RIGHT MUN: DONEGAL T

1 0 00186 0 04 0842+79 129591 FT
LOWER TABERNACLE RD
(T914) 0480/0000

127360 FT

STAHLSTOWN RD
(SR2031 SEG 0010/0000) 0470/0000
TO 0381/0020 SH 0460/1925
(CONN)

KALP LN
(PRDR) 0460/0055
125318 FT

HOFFERS LN
(PRDR) 0450/2020

COMMUNITY CENTER LN
(PRDR) 0450/1415

1 0 00186 0 04 0772+19 122441 FT
SCHOOL HOUSE LN
(T308) 0450/0000

0480/0440 (PRDR)
129681 FT

0480/0000 LENGTH(AH 1329 BK 2231)
0470/1740 GRIST MILL LN
(PRDR)

B INDIAN CK.
STRUCTURE LENGTH 9 FT
BMSID 64/0031/0470/0229
1 0 00186 0 04 0821+14
VILLAGE: JONES MILLS
INDIAN CREEK RD
(SR0381 SEG 0020/3056)

0470/0000 LENGTH(AH 2231 BK 2042)

0460/0080 GREEN ACRES LN
(PRDR)

125408 FT 1 0 00186 0 04 0800+93
0460/0000 LENGTH(AH 2042 BK 2877)

0450/2145 CADDIE SHAK RD
(PRDR)

0450/1640 KUNKLE LN
(PRDR)

(APRA) FRONTIER CONSTRU
FRONTIER CONSTRUCTION
(PRDR)

0450/0350
122531 FT
0450/0000 LENGTH(AH 2877 BK 2746)
MT VIEW RD

EXTRACT DATE: 12/28/2024 ROADWAY MANAGEMENT SYSTEM PAGE NUMBER: 63
PRINT DATE: 12/30/2024 SLD COUNTY/SR - ANNUAL PRINT COUNTY: WESTMORELAND

DIR: B TOTAL LEN: 29.014 MI. DIST: 12-5 SR: 31
LEFT MUN: DONEGAL T RIGHT MUN: DONEGAL T

TO 0711/0010 SH
(CONN) 0430/0175
1 0 00186 0 03 0719+96 117550 FT
MAIN ST
(SR0711 SEG 0010/0000) 0430/0000
FROM 0711/0010 SH
(CONN) 0420/3100

119695 FT

POE

== 0440/2380 (T307)
== 0440/1610 WISPERING PINES LN (T333)
119785 FT 1 0 00186 0 04 0744+28
(APRA) LAUREL MOUNTAIN
CLUBHOUSE DR
(PRDR)
5 0440/0000 LENGTH(AH 2746 BK 2145)
== 0430/0980 PINE DR (PRDR)
== 117640 FT
5 0430/0000 LENGTH(AH 2145 BK 3204)
==
== 0420/1585 TURNPIKE RAMP RD (TNPK)
== 0420/1550 TURNPIKE RAMP RD (TNPK)
== 0420/1420 DIST 12-5 PENN DOT MAIN (GOVT)
114436 FT 1 0 00186 0 03 0687+73
HELLEN SCHOOL RD
(SR2029 SEG 0030/3620)
DONEGAL
DONEGAL B
5 0420/0000 LENGTH(AH 3204 BK 2445)
-- 0410/1505 DONEGAL
-- 0410/1455 DONEGAL T
YECKEL DR
(PRDR)

EXTRACT DATE: 12/28/2024 ROADWAY MANAGEMENT SYSTEM PAGE NUMBER: 62
PRINT DATE: 12/30/2024 SLD COUNTY/SR - ANNUAL PRINT COUNTY: WESTMORELAND

DIR: B TOTAL LEN: 29.014 MI. DIST: 12-5 SR: 31
LEFT MUN: DONEGAL T RIGHT MUN: DONEGAL T

SHAFFER ST
(SR2002 SEG 0010/0000) 0410/0970

111901 FT

111991 FT 1 0 00186 0 03 0663+28

THOMPSON RD

(T878)

5 0410/0000 LENGTH(AH 2445 BK 2440)

109461 FT

109551 FT 1 0 00186 0 03 0638+03

5 0400/0000 LENGTH(AH 2440 BK 2375)

CECIL WY

0390/2070 (PRDR)

DONEGAL

0390/1746 MOUNT PLEASANT T

CLAY PK
(SR2025 SEG 0010/0000)

MOUNT PLEASANT

DONEGAL T

DONEGAL

MOUNT PLEASANT T

0390/0455

0390/0441

107086 FT

0390/0425 CUMMINGS RD

(T876)

5 0390/0000 LENGTH(AH 2375 BK 3001)

107176 FT 1 0 00186 0 03 0615+00

0380/1985 HIGHLANDS VIEW CT
(PRDR)

104085 FT

0380/0020 BMS EN 64/0031/0380/0000

104175 FT 1 0 00186 0 03 0585+31

JACOBS CREEK

5 0380/0000 BMSBG 64/0031/0380/0000
LENGTH(AH 3001 BK 3407)

EXTRACT DATE: 12/28/2024 ROADWAY MANAGEMENT SYSTEM PAGE NUMBER: 61
PRINT DATE: 12/30/2024 SLD COUNTY/SR - ANNUAL PRINT COUNTY: WESTMORELAND

DIR: B TOTAL LEN: 29.014 MI. DIST: 12-5 SR: 31
LEFT MUN: MOUNT PLEASANT T RIGHT MUN: MOUNT PLEASANT T

KEYSER RD
(T876)

0370/1495 ==

100678 FT

100768 FT 1 0 00186 0 03 0551+14

ACME DAM RD
(T872)

== 0370/0000 LENGTH(AH 3407 BK 2731)

TIMBER LN
(PRDR)
FREEMAN FALLS RD
(T872)

0360/2285 ==

0360/1930 ==

097947 FT

0360/0431 EMERICK LN
(PRDR)
098037 FT 1 0 00186 0 03 0523+92
0360/0000 LENGTH(AH 2731 BK 2706)

095241 FT

0350/0129 B JACOBS CK.
STRUCTURE LENGTH 8 FT
BMSID 64/0031/0350/0129
095331 FT 1 0 00186 0 03 0496+86
VILLAGE: ACME
COUNTY LINE RD
(SR1058 SEG 0010/0000)

NC PA

MOUNT PLEASANT
BULLSKIN T

0350/0000 LENGTH(AH 2706 BK 0877)

094364 FT

094454 FT 1 0 00186 0 01 0488+20

BULLSKIN

MOUNT PLEASANT T

0346/0000 LENGTH(AH 0877 BK 0380)

093984 FT

094074 FT 1 0 00186 0 02 0484+45

MFC BEGIN = C

0342/0000 LENGTH(AH 0380 BK 1555)

DIR: B TOTAL LEN: 29.014 MI. DIST: 12-5 SR: 31
LEFT MUN: MOUNT PLEASANT T RIGHT MUN: MOUNT PLEASANT T

EXTRACT DATE: 12/28/2024 ROADWAY MANAGEMENT SYSTEM PAGE NUMBER: 59
PRINT DATE: 12/30/2024 SLD COUNTY/SR - ANNUAL PRINT COUNTY: WESTMORELAND

DIR: B TOTAL LEN: 29.014 MI.
LEFT MUN: BELL T

DIST: 12-5 SR: 31
RIGHT MUN: BULLSKIN T

LENGTH(AH 2465 BK 2640) 0335/0000

TOWNSHIP 734 RT
(T734)

0332/0755

PLEASANT VALLEY RD
(SR0982 SEG 0190/0000)

0332/0400

082904 FT

BELL
MOUNT PLEASANT T

0332/0000

BAUER RD
(T814)
OLD ROUTE THIRTY ONE RD
(T491)

0330/1900

0330/1310

080708 FT

0334/0000 LENGTH(AH 2470 BK 2640)

0332/2000 LAUREL LN
(PRDR)

0332/0903 BMS EN 64/0031/0332/0885
1 0 00186 0 00 0378+67

0332/0885 BMSBG 64/0031/0332/0885
B JACOBS CK

0332/0495 FROM 0982/0180 SH
(CONN)

0332/0400 PLEASANT VALLEY RD
(SR0982 SEG 0190/0000)
TO 0982/0180 SH

0332/0295 (CONN)
RAMP A RD
0332/0175 (SR9401 SEG 0260/0180)
HAMEL RD

0332/0140 (T741)
082974 FT 1 0 00186 0 00 0373+73
NC TH THREE MILE HILL RD

0332/0000 BULLSKIN
MOUNT PLEASANT T
LENGTH(AH 2640 BK 2196)

0330/2196 BMS EN 64/0031/0330/2148
1 0 00186 0 01 0350+05
P3

0330/2142 JACOBS CREEK
BMSBG 64/0031/0330/2148

080778 FT 1 0 00186 0 01 0350+05
0330/0000 LENGTH(AH 2196 BK 2784)
LAURELWOOD LN
0320/2560 (TWP)

EXTRACT DATE: 12/28/2024 ROADWAY MANAGEMENT SYSTEM PAGE NUMBER: 58
PRINT DATE: 12/30/2024 SLD COUNTY/SR - ANNUAL PRINT COUNTY: WESTMORELAND

DIR: B TOTAL LEN: 29.014 MI. DIST: 12-5 SR: 31
LEFT MUN: MOUNT PLEASANT T RIGHT MUN: MOUNT PLEASANT T

OLD RT THIRTY ONE RD (T491)	0320/0830	==			
			==	0320/0010	NICOLE LN
	077924 FT			077994 FT	(PRDR)
MT JOY RD (T812)	0320/0000	==		1 0 00186 0 01 0323+94	
				NC PA-31	
				5 0320/0000	LENGTH(AH 2784 BK 3241)
				0310/1775	WHITE BRIDGE RD
				0310/1658	(SR2005 SEG 0010/2974)
					BMSSEN 64/0031/0310/1620
					1 0 00186 0 01 0307+78
					BRUSH RUN
				0310/1620	BMSBG 64/0031/0310/1620
1 0 00186 0 01 0291+81 074683 FT				074753 FT	
LENOX RD (T768)	0310/0000	==		5 0310/0000	LENGTH(AH 3241 BK 2280)
					BEANNER BK
				0300/2052	(PRDR)
				0300/1840	CRYSTAL LN
					(PRDR)
				0300/0995	MELLINGERTOWN RD
					(T768)
	072403 FT			072473 FT	1 0 00186 0 01 0268+34
					VILLAGE: LAURELVILLE
					HIGHPOINT ST
					(T399)
				5 0300/0000	LENGTH(AH 2280 BK 2427)
BEACON RD (PRDR)	0290/2395	==			
				0290/2155	SCHOOL ST
					(SR2003 SEG 0040/1542)
				0290/1920	GLASS ST
					(T766)
ROSEWOOD AV (T765)	0290/1720	==			
				0290/1715	FACTORY ST
					(T764)
				0290/1475	POPLAR ST
					(T762)

EXTRACT DATE: 12/28/2024 ROADWAY MANAGEMENT SYSTEM PAGE NUMBER: 57
PRINT DATE: 12/30/2024 SLD COUNTY/SR - ANNUAL PRINT COUNTY: WESTMORELAND

DIR: B TOTAL LEN: 29.014 MI. DIST: 12-5 SR: 31
LEFT MUN: MOUNT PLEASANT T RIGHT MUN: MOUNT PLEASANT T

LINDLEY AV (TWP)	0290/1400	==	==	0290/1020	CHESTNUT ST (TWP)
				0290/0560	MAPLE ST (T343)
ORCHARD ST (TWP)	0290/0165 069976 FT	==		070046 FT	1 0 00186 0 01 0244+57 YODER AV (T337)
TOWNSHIP AL (TWP)	0280/1705	==		5 0290/0000	LENGTH(AH 2427 BK 1945)
TOWNSHIP AL (TWP)	0280/1590	==			BRIDGEPORT ST (TBC)
				0280/1575	MOUNT PLEASANT MOUNT PLEASANT B
TOWNSHIP AL (TWP)	0280/1460	==		0280/1325	DEPOT ST (BORO)
J F KENNEDY AV (BORO)	0280/1095	==		0280/1070	(AAR 143162X)#TRKS 01 SHUPE RUN
		+++++		0280/0999	STRUCTURE LENGTH 20 FT BMSID 64/0031/0280/0999
				0280/0790	KELLER AL (BORO)
				0280/0695	CENTER AV (BORO)
CHERRY AV (BORO)	0280/0655	==		0280/0655	
LOBINGER WY (TWP)	0280/0515	==		0280/0385	SHUPE ST (BORO)
TOWNSHIP AL (TWP)	0280/0170 068031 FT	==		068101 FT	1 0 00186 0 01 0226+01 SILVER ST (BORO)
TOWNSHIP AL (TWP)	0270/1065	==		5 0280/0000	LENGTH(AH 1945 BK 1182)

DIR: B TOTAL LEN: 29.014 MI. DIST: 12-5 SR: 31
LEFT MUN: MOUNT PLEASANT B RIGHT MUN: MOUNT PLEASANT B

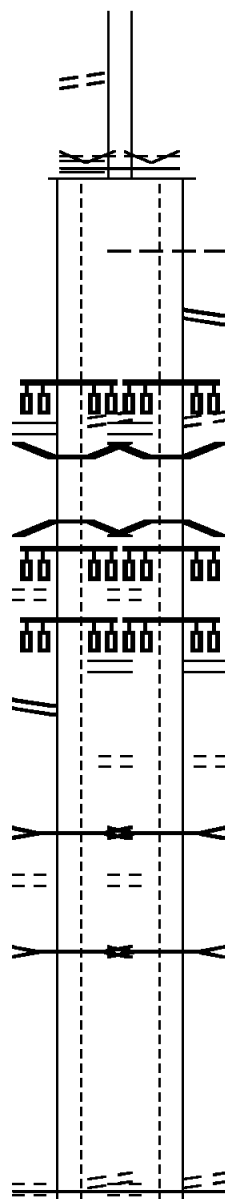
EXTRACT DATE: 12/28/2024 ROADWAY MANAGEMENT SYSTEM PAGE NUMBER: 55
PRINT DATE: 12/30/2024 SLD COUNTY/SR - ANNUAL PRINT COUNTY: WESTMORELAND

DIR: B TOTAL LEN: 29.014 MI. DIST: 12-5 SR: 31
LEFT MUN: MOUNT PLEASANT B RIGHT MUN: MOUNT PLEASANT B

TO 3093/0010 SH
(CONN)
OLD 119 SH 0240/0125
(SR3093 SEG 0010/0000) 062333 FT
MOUNT PLEASANT
EAST HUNTINGDON T 0240/0000

FROM 8003/0010 SH
(CONN)
RAMP M RD
(SR8003 SEG 0750/0000)
BMS EN 64/0031/0230/2380 0231/2580
1 0 00186 0 00 0154+94 0231/2467
SR 0119
BMS BG 64/0031/0230/2380 0231/2326
FROM 8003/0500 SH
(CONN)
RAMP J RD 0231/2210
(SR8003 SEG 0250/0000)
RAMP L RD 0231/2190
(SR8003 SEG 0500/0610)
VALLEY KITCHEN DR 0231/2140
(T744)
SHERRICK RUN 0231/1850
STRUCTURE LENGTH 8 FT
BMS ID 64/0031/0230/1871 0231/1833
OLD ROUTE 31 RD 0231/1810
(T514)
B SHERRICK R
STRUCTURE LENGTH 9 FT
BMS ID 64/0031/0230/1750 0231/1654

1 0 00186 0 00 0132+48 058483 FT
MULBERRY HILL RD
(T742)
OLD ROUTE 31 RD
(T514)
MFC BEGIN = C



062403 FT 1 0 00186 0 00 0171+64
VILLAGE: MT PLEASANT
MFC BEGIN = C
5 0240/0000 LENGTH(AH 1575 BK 3920)

0230/3206 MOUNT PLEASANT
0230/2710 EAST HUNTINGDON T
(SR8003 SEG 0010/0790)
FROM 8003/0010 SH
(CONN)
RAMP M RD
(SR8003 SEG 0750/0000)
0230/2650 BMS EN 64/0031/0230/2380
0230/2521 1 0 00186 0 00 0154+94
SR 0119
0230/2380 BMS BG 64/0031/0230/2380
FROM 8003/0500 SH
(CONN)
0230/2275 RAMP J RD
0230/2255 (SR8003 SEG 0250/0000)

0230/1890 VALLEY KITCHEN DR
(T515)
SHERRICK RUN
STRUCTURE LENGTH 8 FT
0230/1871 BMS ID 64/0031/0230/1871
0230/1870 OLD ROUTE 31 RD
(T514)
B SHERRICK R
STRUCTURE LENGTH 9 FT
0230/1750 BMS ID 64/0031/0230/1750

058483 FT 1 0 00186 0 00 0132+48
MULBERRY HILL RD
(T742)
OLD ROUTE 31 RD
(T514)
MFC BEGIN = C

EXTRACT DATE: 12/28/2024 ROADWAY MANAGEMENT SYSTEM PAGE NUMBER: 54
PRINT DATE: 12/30/2024 SLD COUNTY/SR - ANNUAL PRINT COUNTY: WESTMORELAND

DIR: B TOTAL LEN: 29.014 MI. DIST: 12-5 SR: 31
LEFT MUN: EAST HUNTINGDON T RIGHT MUN: EAST HUNTINGDON T

LENGTH(AH 3850 BK 3789) 0231/0000 5 11 11 5 0230/0000 LENGTH(AH 3920 BK 3789)

ZEMBA LN
(PRDR) 0220/1745 ==

OVERLY DR
(PRDR) 0220/1070 ==

1 0 00186 0 00 0095+14 054694 FT
SHULTZ RD
(T475) 0220/0000 ==

054694 FT

5 0220/0000 LENGTH(AH 3789 BK 3750)

JOHN GULISEK CONTRACTOR
(PRDR) 0210/1270

POI

0210/1270 (APRA) JOHN GULISEK CON

1 0 00186 0 00 0057+80 050944 FT
CENTRAL RD
(T473) 0210/0000 ==

050944 FT

5 0210/0000 LENGTH(AH 3750 BK 3182)

== 0200/2400 LOVE RD
(T405)

== 0200/2045 CUNNARD ST
(TWP)

== 0200/1935 TARRS ST
(TWP)

0200/1661 BMSID 64/0031/0200/1644
1 0 00186 0 00 0042+32

0200/1644 BRANCH BUFFALO RUN
BMSBG 64/0031/0200/1644

0200/1614 RETAINING WALL END
BMSID 64/0031/0200/1584

0200/1584 RETAINING WALL BEGIN
BMSID 64/0031/0200/1584

0200/1360 REET RD
(T778)

FIRE DEPT RD
(T670) 0200/1320 ==

EXTRACT DATE: 12/28/2024 ROADWAY MANAGEMENT SYSTEM PAGE NUMBER: 53
PRINT DATE: 12/30/2024 SLD COUNTY/SR - ANNUAL PRINT COUNTY: WESTMORELAND

DIR: B TOTAL LEN: 29.014 MI.
LEFT MUN: EAST HUNTINGDON T

DIST: 12-5 SR: 31
RIGHT MUN: EAST HUNTINGDON T

	047762 FT	0200/1176 (AAR 505403L) #TRKS 02
		PARSONAGE LN
		(PRDR)
		PARSONAGE LN
		(PRDR)
		1 0 00186 0 00 0025+94
		HOCKEY RD
		(T671)
		5 0200/0000 LENGTH(AH 3182 BK 2582)
JUNIPER LN	0190/1080	
(PRDR)		
HILLSIDE DR	0190/0575	
(TWP)		
MAPLE ST	0190/0040	
(T674)	045180 FT	
		045180 FT 1 0 00186 0 00 0000+00
		VILLAGE: TARRS
		BUTTERMORE AV
		(SR3089 SEG 0090/3827)
		5 0190/0000 LENGTH(AH 2582 BK 1134)
CHURCH ST	0180/0870	
(T688)		
		0180/0651 BMS EN 64/0031/0180/0632
		1 0 00117 0 01 0319+78
		BUFFALO RUN
		0180/0632 BMSBG 64/0031/0180/0632
		BARBER SHOP AL
		(TWP)
		BR. BUFFALO R
		STRUCTURE LENGTH 8 FT
		0180/0011 BMSID 64/0031/0180/0011
		044046 FT
1 0 00117 0 01 0325+90 044046 FT		
SLATE CR		
(T469)		
BUTTERMORE AV		
(SR3089 SEG 0100/0000)	0180/0000	
		5 0180/0000 LENGTH(AH 1134 BK 1807)
		BUTTERMORE RD
		0170/1410 (SR3073 SEG 0120/2307)
TOBY TREE LN	0170/1145	
(PRDR)		
COEN LN	0170/0085	
(PRDR)	042239 FT	
		042239 FT 1 0 00181 0 01 0512+31
		5 0170/0000 LENGTH(AH 1807 BK 2121)

EXTRACT DATE: 12/28/2024 ROADWAY MANAGEMENT SYSTEM PAGE NUMBER: 52
PRINT DATE: 12/30/2024 SLD COUNTY/SR - ANNUAL PRINT COUNTY: WESTMORELAND

DIR: B TOTAL LEN: 29.014 MI. DIST: 12-5 SR: 31
LEFT MUN: EAST HUNTINGDON T RIGHT MUN: EAST HUNTINGDON T

RUFFSDALE GUN CLUB
(PRDR)

0160/1300 ==

040118 FT

RACETRACK RD
(T682)

0160/0000 ==

040118 FT 1 0 00181 0 01 0491+28

STONER RD
(T678)

0160/0000 LENGTH(AH 2121 BK 3723)

DELMONT RD
(T665)

0150/0460 ==

036395 FT

PITTSBURGH PK
(SR3010 SEG 0090/2200)

0150/0000

0150/1176 EAST HUNTINGDON
SOUTH HUNTINGDON T

ODEN RD
(T661)

0150/0390 1 0 00181 0 01 0454+15
036395 FT

VILLAGE: RUFFSDALE
0150/0000 LENGTH(AH 3723 BK 3544)

1 0 00181 0 01 0418+60 032851 FT
STILLWAGON RD
(T526)

0140/0000 ==

032851 FT

0140/0000 LENGTH(AH 3544 BK 2458)

030393 FT

030393 FT 1 0 00181 0 01 0394+10
0130/0000 LENGTH(AH 2458 BK 2525)

EXTRACT DATE: 12/28/2024 ROADWAY MANAGEMENT SYSTEM PAGE NUMBER: 51
PRINT DATE: 12/30/2024 SLD COUNTY/SR - ANNUAL PRINT COUNTY: WESTMORELAND

DIR: B TOTAL LEN: 29.014 MI. DIST: 12-5 SR: 31
LEFT MUN: SOUTH HUNTINGDON T RIGHT MUN: SOUTH HUNTINGDON T

	027868 FT		027868 FT	1 0 00181 0 01 0369+00 ROLLING HILLS RD (SR3037 SEG 0110/2516)
		=	5 0120/0000	LENGTH(AH 2525 BK 2938)
WALTZ MILL RD (SR3037 SEG 0120/0000)	0110/2300	=		
		=	0110/1550	MENDON RD (SR3035 SEG 0080/2424) (APRA) MENDON ELEMENTAR
		POE	0110/1126	MENDON ELEMENTARY SCHOO (GOVT)
YOUGH MIDDLE SCHOOL (GOVT)	0110/1029	POI	0110/1029	(APRA) YOUGH MIDDLE SCH
	024930 FT		024930 FT	1 0 00181 0 01 0340+33
			5 0110/0000	LENGTH(AH 2938 BK 2376)
KILDIGIN RD (T523)	0100/1225	=		
	022554 FT	=	0100/0050	NICHOLS RD (T366)
			022554 FT	1 0 00181 0 01 0316+78 LC TO T366 RD (CONN)
		=	5 0100/0000	LENGTH(AH 2376 BK 3611)
	018943 FT		018943 FT	1 0 00181 0 01 0280+41
			5 0090/0000	LENGTH(AH 3611 BK 2188)

EXTRACT DATE: 12/28/2024 ROADWAY MANAGEMENT SYSTEM PAGE NUMBER: 50
PRINT DATE: 12/30/2024 SLD COUNTY/SR - ANNUAL PRINT COUNTY: WESTMORELAND

DIR: B TOTAL LEN: 29.014 MI. DIST: 12-5 SR: 31
LEFT MUN: SOUTH HUNTINGDON T RIGHT MUN: SOUTH HUNTINGDON T

FORT ROBINSON RD
(T401)
TO 8028/0752 SH
(CONN)

0080/0575

0080/0480

016755 FT

TO 3061/0010 SH
(CONN)

0070/1935

TURNER VALLEY RD
(SR3061 SEG 0010/0000)

0070/1550

CHARLES CASTURO
(PRDR)

0070/0844

014583 FT

STRIKERTOWN RD
(T453)

0060/1815

012193 FT

0080/1755 RENAISSANCE RD
(PRDR)

0080/0480 FROM 8028/0012 SH
(CONN)

0080/0325 RAMP A RD
(SR8028 SEG 0012/0890)

0080/0049 HUNTERS RUN
STRUCTURE LENGTH 14 FT

016755 FT BMSID 64/0031/0080/0049
1 0 00181 0 00 0258+00

0080/0000 VILLAGE: MENDON
LENGTH(AH 2188 BK 2172)

0070/2045 SR 0070 EB
OP ID 64/0070/0510/1223

RAMP D RD
(SR8028 SEG 0262/0000)

0070/1850 RAMP B RD
(SR8028 SEG 0502/0760)

0070/1660 RAMP D-1 RD
(SR8028 SEG 0252/0000)

0070/0844 (APRA) CHARLES CASTURO

014583 FT 1 0 00181 0 00 0236+26

0070/0000 SMITHTON PK
(T318)
LENGTH(AH 2172 BK 2390)

012193 FT 1 0 00181 0 00 0211+11
0060/0000 LENGTH(AH 2390 BK 2077)

0050/1207 PAINTERS RUN
STRUCTURE LENGTH 8 FT
BMSID 64/0031/0050/1207

EXTRACT DATE: 12/28/2024 ROADWAY MANAGEMENT SYSTEM PAGE NUMBER: 49
PRINT DATE: 12/30/2024 SLD COUNTY/SR - ANNUAL PRINT COUNTY: WESTMORELAND

DIR: B TOTAL LEN: 29.014 MI. DIST: 12-5 SR: 31
LEFT MUN: SOUTH HUNTINGDON T RIGHT MUN: SOUTH HUNTINGDON T

010116 FT

010116 FT 1 0 00181 0 00 0190+42
0050/0000 LENGTH(AH 2077 BK 3038)

TURKEYTOWN RD
(SR3059 SEG 0050/0000) 0040/0910

0040/1370 MOTORDROME RD
(SR3059 SEG 0040/2751)

WILLIAMS DR
(T409)
1 0 00181 0 00 0161+38 0040/0110
EDWARDS RD 007078 FT
(T420) 0040/0000

0040/0785 SUPERVISORS DR
(T419)

007078 FT

0040/0000 LENGTH(AH 3038 BK 2484)

004594 FT

004594 FT 1 0 00181 0 00 0136+35
910 W NEWTON RUFFSDALE
(PRDR)

0030/0000 LENGTH(AH 2484 BK 2519)

0020/1725 KOSOR RD
(T677)

002075 FT

002075 FT 1 0 00181 0 00 0111+16
0020/0000 LENGTH(AH 2519 BK 2075)

1 0 00181 0 00 0089+57 000000 FT
WEST NEWTON MADISON RD
(SR0136 SEG 0080/0000) 0010/0000

NC MT PLEASANT RD
INTER-BK WEST NEWTON MADISON RD
000000 FT (SR0136 SEG 0080/0000)
MFC BEGIN = C
0010/0000 LENGTH(AH 2075 BK 0000)

EXTRACT DATE: 12/28/2024 ROADWAY MANAGEMENT SYSTEM PAGE NUMBER: 48
PRINT DATE: 12/30/2024 SLD COUNTY/SR - ANNUAL PRINT COUNTY: WESTMORELAND

DIR: E TOTAL LEN: 40.961 MI. DIST: 12-5 SR: 30
LEFT MUN: LIGONIER T RIGHT MUN: LIGONIER T

216272 FT

215127 FT

TRUCK PULLOFF RD
(SR9400 SEG 0010/0000) 0820/2230
TRUCK PULLOFF RD
(SR9400 SEG 0010/0608) 0820/1650

212487 FT

215852 FT AH-SOMERSET (55)
INTER-AHD LINCOLN HW
0830/1145 (SR0030 SEG 0010/0000)

214707 FT 1 0 00119 0 03 1346+28
S 0830/0000 LENGTH(AH 1145 BK 2640)

212067 FT 1 0 00119 0 03 1319+88
S 0820/0000 LENGTH(AH 2640 BK 2481)

DIR: E TOTAL LEN: 40.961 MI. DIST: 12-5 SR: 30
LEFT MUN: LIGONIER T RIGHT MUN: LIGONIER T

EXTRACT DATE: 12/28/2024 ROADWAY MANAGEMENT SYSTEM PAGE NUMBER: 46
PRINT DATE: 12/30/2024 SLD COUNTY/SR - ANNUAL PRINT COUNTY: WESTMORELAND

DIR: E TOTAL LEN: 40.961 MI. DIST: 12-5 SR: 30
LEFT MUN: LIGONIER T RIGHT MUN: LIGONIER T

TRUCK ESCAPE RAMP RD
(SR9301 SEG 0010/0000) 0760/1545

197496 FT

CONESTOGA CR
(PRDR) 0750/2900

LAUREL MOUNTAIN PS
(PARK) 0750/1790

1 0 00119 0 03 1137+72 194255 FT
CENTER ST
(T505) 0750/0000

NATURE RUN RD
(SR1023 SEG 0010/0000) 0740/1461

191707 FT

0760/0582 LIGONIER
196961 FT LAUREL MOUNTAIN B
0760/0000 LENGTH(AH 2569 BK 3241)

0750/1817 LAUREL MOUNTAIN
LIGONIER T

0750/0520 TURRILL LN
193720 FT (PRDR)

0750/0000 LENGTH(AH 3241 BK 2548)
(APRA) LIGONIER CONSTRU
LIGONIER CONSTRUCTION C
0740/2240 (PRDR)

CALIFORNIA AV
(T630)

0740/1461

0740/0584 BMS EN 64/0030/0740/0545
1 0 00119 0 03 1110+63

0740/0545 LAUGHLINTOWN RUN
BMSBG 64/0030/0740/0545
ROLLING ROCK CLUB

0740/0340 (PRDR)
191172 FT
0740/0000 LENGTH(AH 2548 BK 2839)

EXTRACT DATE: 12/28/2024 ROADWAY MANAGEMENT SYSTEM PAGE NUMBER: 45
PRINT DATE: 12/30/2024 SLD COUNTY/SR - ANNUAL PRINT COUNTY: WESTMORELAND

DIR: E TOTAL LEN: 40.961 MI. DIST: 12-5 SR: 30
LEFT MUN: LIGONIER T RIGHT MUN: LIGONIER T

	188868 FT		188333 FT	1 0 00119 0 03 1083+97
				VILLAGE: LAUGHLINTOWN
			5 0730/0000	LENGTH(AH 2839 BK 2336)
PHEASANT CR (T375)	0720/1700	==		
PHEASANT CR (T375)			0720/0835	LINN RUN PARK RD
OLD LINCOLN HW (T950)				(SR0381 SEG 0300/1594)
	0720/0525	==		
	186532 FT	==	185997 FT	1 0 00119 0 03 1060+61
				ZIMMERMAN RN
				STRUCTURE LENGTH 12 FT
			5 0720/0000	BMSID 64/0030/0720/0000
				LENGTH(AH 2336 BK 2689)
1 0 00119 0 03 1033+75	183843 FT		183308 FT	LIGONIER BEACH DR
BRALLIER RD (T976)	0710/0000	== ==	5 0710/0000	(PRDR)
				LENGTH(AH 2689 BK 2260)
	181583 FT	==	0700/0215	PETERS RD
			181048 FT	(T637)
			5 0700/0000	1 0 00119 0 02 1006+15
				MFC BEGIN = B
				LENGTH(AH 2260 BK 1770)
JUGHANDLE RD (SR9410 SEG 0010/0275)	0691/1425		0690/1400	JUGHANDLE RD
				(SR9410 SEG 0010/0275)
			0690/1180	JUGHANDLE RD
				(SR9410 SEG 0010/0000)
MAIN ST (SR1054 SEG 0010/0510)	0691/0740			
FOR SR 0030 AND 1054 (CONN)	0691/0555	==		
MAIN ST (SR1046 SEG 0020/3030)	0691/0310		0690/0300	MAIN ST
BMS EN 64/0030/0690/0000	0691/0013		0690/0013	(SR1046 SEG 0020/3030)
				BMS EN 64/0030/0690/0000

EXTRACT DATE: 12/28/2024 ROADWAY MANAGEMENT SYSTEM PAGE NUMBER: 44
PRINT DATE: 12/30/2024 SLD COUNTY/SR - ANNUAL PRINT COUNTY: WESTMORELAND

DIR: E TOTAL LEN: 40.961 MI. DIST: 12-5 SR: 30
LEFT MUN: LIGONIER T RIGHT MUN: LIGONIER T

1 0 00119 0 02 0992+43 179783 FT 179278 FT 1 0 00119 0 02 0992+43
B LOYALHANNA B LOYALHANNA
BMSBG 64/0030/0690/0000 BMSBG 64/0030/0690/0000
LENGTH(AH 1800 BK 2753) 0691/0000 0690/0000 LENGTH(AH 1770 BK 2742)

LIGONIER LIGONIER
LIGONIER B 0681/0361 0680/0361
1 0 00119 0 02 0964+61 177030 FT 176536 FT
MARKET ST MARKET ST
(SR0711 SEG 0230/1770) (SR0711 SEG 0230/1770)
PA-711 PA-711
(SR0711 SEG 0230/1770) (SR0711 SEG 0230/1770)
LENGTH(AH 2753 BK 2989) 0681/0000 0680/0000
FAIRFIELD ST
(BORO)
DICE ST 0671/2570 ==
(BORO) 0671/2150 ==
GRANT ST 0671/1840 ==
(BORO)

LIGONIER LIGONIER
LIGONIER T 0671/1040 0670/1043
WALNUT ST WALNUT ST
(BORO) 0671/0910 == 0670/0835
0671/0312 0670/0312

LIGONIER LIGONIER
LIGONIER B 0671/0312 0670/0312
1 0 00119 0 02 0935+21 174041 FT 173602 FT
LENGTH(AH 2989 BK 2056) 0671/0000 0670/0000
LIGONIER LIGONIER
LIGONIER T 0661/1943 0660/1378
BMSSEN 64/0030/0661/1506 0661/1602

1 0 00119 0 02 0929+18 0660/0868 BMSSEN 64/0030/0660/0743
MILL CREEK 1 0 00119 3 00 0100+68
BMSBG 64/0030/0661/1506 0661/1506 0660/0743 BMSBG 64/0030/0660/0743
MAIN ST
(SR1046 SEG 0010/0272)

MAIN ST MAIN ST
(SR1046 SEG 0010/0272) 0661/1327 0660/0571 (SR1046 SEG 0010/0000)

1 0 00119 0 02 0914+75 171985 FT 172111 FT 1 0 00119 5 00 0092+87

EXTRACT DATE: 12/28/2024 ROADWAY MANAGEMENT SYSTEM PAGE NUMBER: 43
PRINT DATE: 12/30/2024 SLD COUNTY/SR - ANNUAL PRINT COUNTY: WESTMORELAND

DIR: E TOTAL LEN: 40.961 MI. DIST: 12-5 SR: 30
LEFT MUN: LIGONIER T RIGHT MUN: LIGONIER T

LENGTH(AH 2056 BK 3080) 0661/0000 5 5 0660/0000 LENGTH(AH 1491 BK 3247)

1 0 00119 0 02 0884+08 168905 FT
TWO MILE RUN RD
(SR2045 SEG 0080/0535)
LENGTH(AH 3080 BK 3748) 0651/0000 5

CROSSOVER RD
(CONN) 0641/3365

CROSSOVER RD
(CONN) 0641/2060

OLD LINCOLN HW
(TWP) 0641/1165 ==

BMSBN 64/0030/0641/0000 0641/0049
1 0 00119 0 02 0846+52 165157 FT
COALPIT RUN
BMSBG 64/0030/0641/0000
LENGTH(AH 3748 BK 2170) 0641/0000 5

COAL PIT RD
(SR0259 SEG 0010/0400) 0631/1968 ==

ORME RD
(T948) 0631/1250 ==
CROSSOVER RD
(CONN) 0631/0855

168864 FT 1 0 00119 5 00 0060+49

TWO MILE RUN RD
(SR2045 SEG 0080/0000)
TWO MILE RUN RD
(SR2045 SEG 0080/0000)
LENGTH(AH 3247 BK 3547)
FOR SR 0030 AND 2045

5 0650/0000

0640/3135
0640/2620

0640/1345 CROSSOVER RD
(CONN)

165317 FT 1 0 00119 5 00 0024+73
LENGTH(AH 3547 BK 2473)
BMSBN 64/0030/0630/2065
0 0 00000 0 00 0000+00

0630/2065
BMSBG 64/0030/0630/2065
PARK ACCESS RD
(PRDR)
COAL PIT RD
(SR0259 SEG 0010/0000)

0630/1800
0630/1375
0630/0825

ORME RD
(T948)
CROSSOVER RD
(CONN)

EXTRACT DATE: 12/28/2024 ROADWAY MANAGEMENT SYSTEM PAGE NUMBER: 42
PRINT DATE: 12/30/2024 SLD COUNTY/SR - ANNUAL PRINT COUNTY: WESTMORELAND

DIR: E TOTAL LEN: 40.961 MI. DIST: 12-5 SR: 30
LEFT MUN: LIGONIER T RIGHT MUN: LIGONIER T

1 0 00119 0 02 0824+82 162987 FT LENGTH(AH 2170 BK 2527) 0631/0000	==	0630/0760 PARK ENTRANCE RD (PRDR)
		162844 FT 1 0 00119 5 00 0000+00 0630/0000 LENGTH(AH 2473 BK 2580)
B LOYALHANNA STRUCTURE LENGTH 12 FT BMSID 64/0030/0620/1408 0621/1281	==	B LOYALHANNA STRUCTURE LENGTH 12 FT BMSID 64/0030/0620/1408
IDLEWILD PARK EXIT (PARK) 0621/1110	==	LC FROM IDLEWILD PARK (CONN) IDLEWILD PARK EXIT (PARK) 0620/1110
1 0 00119 0 01 0799+41 160460 FT CLARK HOLLOW RD (T719) IDLEWILD HILL RD (T647) LENGTH(AH 2527 BK 2015) 0621/0000	==	160264 FT 1 0 00119 0 01 0799+41 CLARK HOLLOW RD (T719) IDLEWILD HILL RD (T647) LENGTH(AH 2580 BK 2130)
	==	0620/0000
1 0 00119 0 01 0778+28 158445 FT LENGTH(AH 2015 BK 3127) 0611/0000	==	158134 FT 1 0 00119 0 01 0778+28 0610/0000 LENGTH(AH 2130 BK 1920)
CROSSOVER RD (CONN) 0601/2190	==	CROSSOVER RD (CONN) 0600/1020
TOWNSHIP RD (TWP) TOWNSHIP RD (TWP) 0601/1980	==	TOWNSHIP RD (TWP) 0600/0985
	==	0600/0716 BMSID 64/0030/0600/0000
		156214 FT 1 0 00119 0 01 0766+22 LOYALHANNA BMSID 64/0030/0600/0000
1 0 00119 3 01 0213+89 155318 FT LENGTH(AH 3127 BK 2493) 0601/0000	==	0600/0000 LENGTH(AH 1920 BK 1155) FROM 2043/0180 SH (CONN) 0590/1115

DIR: E MUN: LIGONIER T TOTAL LEN: 40.961 MI. DIST: 12-5 SR: 30
LEFT MUN: LIGONIER T RIGHT MUN: LIGONIER T

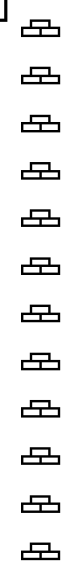

EXTRACT DATE: 12/28/2024 ROADWAY MANAGEMENT SYSTEM PAGE NUMBER: 40
PRINT DATE: 12/30/2024 SLD COUNTY/SR - ANNUAL PRINT COUNTY: WESTMORELAND

DIR: E TOTAL LEN: 40.961 MI. DIST: 12-5 SR: 30
LEFT MUN: DERRY T RIGHT MUN: DERRY T

SLEEPY HOLLOW CAUSWAY R
(SR9411 SEG 0500/0000) 0561/1630
SLEEPY HOLLOW CAUSWAY R
(SR9411 SEG 0250/0265) 0561/1100

1 0 00119 3 00 0114+25 145046 FT
LENGTH(AH 2144 BK 2603) 0561/0000

1 0 00119 3 00 0088+22 142443 FT
LENGTH(AH 2603 BK 2709) 0551/0000



0560/0760
146325 FT

0560/0000

0550/1295
0550/1283
0550/1114
0550/1012
0550/1000
0550/0898
0550/0762
0550/0750
0550/0470
0550/0416
0550/0226
0550/0214
143111 FT
0550/0000

SLEEPY HOLLOW CAUSWAY R
(SR2049 SEG 0010/0000)
1 0 00119 0 01 0660+07
B LOYALHANNA
STRUCTURE LENGTH 10 FT
BMSID 64/0030/0560/0000
LENGTH(AH 2565 BK 3214)

RETAINING WALL END
BMSID 64/0030/0550/1283
RETAINING WALL BEGIN
BMSID 64/0030/0550/1283
RETAINING WALL END
BMSID 64/0030/0550/0898
RETAINING WALL END
BMSID 64/0030/0550/1000
RETAINING WALL BEGIN
BMSID 64/0030/0550/1000
RETAINING WALL BEGIN
BMSID 64/0030/0550/0898
RETAINING WALL END
BMSID 64/0030/0550/0758
RETAINING WALL BEGIN
BMSID 64/0030/0550/0758
RETAINING WALL END
BMSID 64/0030/0550/0416
RETAINING WALL BEGIN
BMSID 64/0030/0550/0416
RETAINING WALL END
BMSID 64/0030/0550/0214
RETAINING WALL BEGIN
BMSID 64/0030/0550/0214
1 0 00119 0 01 0627+59
LENGTH(AH 3214 BK 3509)

EXTRACT DATE: 12/28/2024 ROADWAY MANAGEMENT SYSTEM PAGE NUMBER: 39
PRINT DATE: 12/30/2024 SLD COUNTY/SR - ANNUAL PRINT COUNTY: WESTMORELAND

DIR: E TOTAL LEN: 40.961 MI. DIST: 12-5 SR: 30
LEFT MUN: UNITY T RIGHT MUN: UNITY T

MILLERS RUN
STRUCTURE LENGTH 23 FT
BMSID 64/0030/0541/0061 0541/0061
1 0 00119 3 00 0061+13 139734 FT
FOURTH AV
(SR0217 SEG 0010/0275)

LENGTH(AH 2709 BK 2635) 0541/0000

DERRY
UNITY T 0531/1477
UNITY
DERRY T 0531/1093

COUNTY ST
(SR1037 SEG 0010/0000) 0531/0095

1 0 00119 3 00 0034+99 137099 FT
LENGTH(AH 2635 BK 1465) 0531/0000
FROM 1037/0010 SH
(CONN) 0521/1410

BMSID 64/0030/0521/0000 0521/0293

DERRY
UNITY T 0521/0072
1 0 00119 3 00 0020+34 135634 FT
LOYALHANNA C
BMSBG 64/0030/0521/0000
LENGTH(AH 1465 BK 1958) 0521/0000

0540/1510 WHEELER LN
(PRDR)

139602 FT 1 0 00119 0 01 0592+50

FOURTH AV
(SR0217 SEG 0010/0000)
LENGTH(AH 3509 BK 3423)
RETAINING WALL END
BMSID 64/0030/0530/3200
RETAINING WALL BEGIN
BMSID 64/0030/0530/3200

0530/0230 FRED ROGERS DR
(T950)

136179 FT 1 0 00119 0 01 0558+35

LC TO T950 RD
(CONN)
LENGTH(AH 3423 BK 1288)

B LOYALHANNA
STRUCTURE LENGTH 9 FT
BMSID 64/0030/0520/1260

0520/0260 KINGSTON ST
(T920)

134891 FT 1 0 00119 0 01 0536+45
LENGTH(AH 1288 BK 1539)

EXTRACT DATE: 12/28/2024 ROADWAY MANAGEMENT SYSTEM PAGE NUMBER: 38
PRINT DATE: 12/30/2024 SLD COUNTY/SR - ANNUAL PRINT COUNTY: WESTMORELAND

DIR: E TOTAL LEN: 40.961 MI. DIST: 12-5 SR: 30
LEFT MUN: UNITY T RIGHT MUN: UNITY T

CROSSOVER RD (CONN) CROSSOVER RD (CONN)	0511/0775 0511/0700			0510/1155 0510/1070	CROSSOVER RD (CONN) CROSSOVER RD (CONN)
TO 30E AND T996 ST (CONN)	0511/0410			0510/0515	TO 30E AND T996 ST (CONN) SPRUCE ST (T996)
1 0 00119 3 00 0000+00 133676 FT LENGTH(AH 1958 BK 2830)	0511/0000			133352 FT 0510/0000	1 0 00119 0 00 0521+06 LENGTH(AH 1539 BK 2355)
TRACK RD (TWP) KURELA RD (T526) NEWMAYER RD (T527)	0501/1545 0501/1085			0500/1500	TRACK RD (TWP) KURELA RD (T526)
RAMP E RD (SR8010 SEG 0510/0000)	0501/0935			0500/0945	RAMP F RD (SR8010 SEG 0760/0653)
RAMP A RD (SR8010 SEG 0500/0562)	0501/0660			0500/0665	RAMP B RD (SR8010 SEG 0750/0000)
OP ID 64/0982/0230/0775	0501/0385			0500/0360	SR 0982 N OP ID 64/0982/0230/0775
RAMP D RD (SR8010 SEG 0260/0000)	0501/0190			0500/0250	RAMP C RD (SR8010 SEG 0020/0608)
RAMP H RD (SR8010 SEG 0250/0758)	0501/0060			0500/0095	RAMP G RD (SR8010 SEG 0010/0000)
1 0 00119 0 00 0497+51 130846 FT NINE MILE RN STRUCTURE LENGTH 60 FT BMSID 64/0030/0500/0000 LENGTH(AH 2830 BK 2597)	0501/0000			130997 FT	1 0 00119 0 00 0497+51 NINE MILE RN STRUCTURE LENGTH 60 FT BMSID 64/0030/0500/0000 LENGTH(AH 2355 BK 3086)
MONASTERY DR (T707) FENFIELD DR (T707)	0491/2240 0491/2190			0490/2675 0490/2635 0490/2490	MONASTERY DR (T707) FENFIELD DR (T707) ANTIQUE LN (PRDR)

EXTRACT DATE: 12/28/2024 ROADWAY MANAGEMENT SYSTEM PAGE NUMBER: 37
PRINT DATE: 12/30/2024 SLD COUNTY/SR - ANNUAL PRINT COUNTY: WESTMORELAND

DIR: E TOTAL LEN: 40.961 MI. DIST: 12-5 SR: 30
LEFT MUN: UNITY T RIGHT MUN: UNITY T

STAN ST
(T819)
JOHNS DR
(T707)

0491/1165 ==
0491/1145 ==

0490/1605 STAN ST
0490/1585 (T819) JOHNS DR
(T707)

THEATRE ST
(T896)

THEATRE ST ET
(T896)

0491/0230

THEATRE ST
(T896)

0490/0660 THEATRE ST ET
0490/0515 (T896)
(CONN) LC TO T896 RD

1 0 00119 0 00 0471+57 128249 FT

WOODLAWN DR
(T894)

LENGTH(AH 2597 BK 3688) 0491/0000

LONGVIEW DR
(T892)

LC TO LATROBE PZ

(CONN)

LATROBE 30 PZ

(PRDR)

GIFFIN DR

(T893)

0481/2580

0481/2495

127911 FT 1 0 00119 0 00 0467+13
0490/0000 LENGTH(AH 3086 BK 3246)

LATROBE 30 PZ
(PRDR)
GIFFIN DR
(T893)

0480/2580

LC FROM LATROBE PZ
(CONN)

0480/1670 EXCELA HEALTH DR
(PRDR)

SHARKYS DR

(PRDR)

MOUNTAIN LAUREL PZ

(PRDR)

0481/1000

0480/1015

SHARKYS DR
(PRDR)
MOUNTAIN LAUREL PZ
(PRDR)

TO 0981/0601 SH

(CONN)

1 0 00119 0 00 0434+69 124561 FT

MAMMOTH PARK RD

(SR0981 SEG 0600/1220)

0481/0160

0481/0000

0480/0275 FROM 0981/0601 SH
(CONN)

124665 FT 1 0 00119 0 00 0434+69

MAMMOTH PARK RD
(SR0981 SEG 0600/1220)

0480/0000 LENGTH(AH 3246 BK 3109)
0470/2905 TO 0981/0600 SH
(CONN)

EXTRACT DATE: 12/28/2024 ROADWAY MANAGEMENT SYSTEM PAGE NUMBER: 36
PRINT DATE: 12/30/2024 SLD COUNTY/SR - ANNUAL PRINT COUNTY: WESTMORELAND

DIR: E TOTAL LEN: 40.961 MI. DIST: 12-5 SR: 30
LEFT MUN: UNITY T RIGHT MUN: UNITY T

FROM 0981/0600 SH
(CONN)

0471/2790 ==

TO T863 RD
(CONN)
ST VINCENT SHAFT RD
(T863)

0471/1260 == ==

MONASTERY RU
STRUCTURE LENGTH 14 FT
BMSID 64/0030/0470/0227 0471/0284
1 0 00119 0 00 0403+49 121451 FT
ST VINCENT DR
(SR1045 SEG 0010/0000)

LENGTH(AH 3110 BK 3083) 0471/0000

00 0000 00

0470/1055 TO T863 RD
(CONN)

MONASTERY RU
STRUCTURE LENGTH 14 FT
BMSID 64/0030/0470/0227
1 0 00119 0 00 0403+49
ST VINCENT DR
(SR1045 SEG 0010/0000)

0470/0227
121556 FT

0470/0000 LENGTH(AH 3109 BK 3093)

LC TO T890 RD
(CONN)
1 0 00119 0 00 0372+66 118368 FT
WIMMERTON RD
(T890)
ST XAVIERS RD
(T890)
LENGTH(AH 3083 BK 2941) 0461/0000
LC FROM WIMMERTON BL
(CONN) 0451/2790

==

==

==

118463 FT 1 0 00119 0 00 0372+66

WIMMERTON RD
(T890)
ST XAVIERS RD
(T890)
LENGTH(AH 3093 BK 1003)

117460 FT 1 0 00119 0 00 0363+17
0454/0000 LENGTH(AH 1003 BK 1796)

1 0 00119 0 00 0345+00 115427 FT
T892 RD
(T892)

==

115664 FT 1 0 00119 0 00 0345+16

DIR: E TOTAL LEN: 40.961 MI. DIST: 12-5 SR: 30
LEFT MUN: UNITY T RIGHT MUN: UNITY T
LENGTH(AH 2941 BK 3116) 0451/0000 0450/0000 LENGTH(AH 1796 BK 0912)

Left Side Data	Left Side Diagram	Right Side Diagram	Right Side Data
SMITHS HILL RD (T870) (APRA) OUTDOOR SPECIAL I OUTDOOR SPECIALIST INC (PRDR) BR FOUR MILE STRUCTURE LENGTH 16 FT BMSID 64/0030/0440/0160 1 0 00119 0 00 0312+44 112311 FT BEATTY CO RD (SR2017 SEG 0100/2685) SAND HILL RD (SR2017 SEG 0100/2685)	0441/0550 == == 0440/0550 0441/0215 POI 112390 FT	SMITHS HILL RD (T870) BR FOUR MILE STRUCTURE LENGTH 16 FT BMSID 64/0030/0440/0160 1 0 00119 0 00 0312+44 BEATTY CO RD (SR2017 SEG 0100/2685) SAND HILL RD (SR2017 SEG 0100/2685)	
LENGTH(AH 3116 BK 2851) 0441/0000	5	5	0440/0000 LENGTH(AH 2362 BK 2828)
1 0 00119 0 00 0284+47 109460 FT LENGTH(AH 2851 BK 2373) 0431/0000	5	5	109562 FT 0430/0000 LENGTH(AH 2828 BK 2024)
B FOURMILE R STRUCTURE LENGTH 8 FT BMSID 64/0030/0420/1493 0421/1497	> <	> <	B FOURMILE R STRUCTURE LENGTH 8 FT BMSID 64/0030/0420/1493 0420/1493
1 0 00119 0 00 0259+23 107087 FT LENGTH(AH 2373 BK 2575) 0421/0000	5	5	107538 FT 0420/0000 LENGTH(AH 2024 BK 2911)

EXTRACT DATE: 12/28/2024 ROADWAY MANAGEMENT SYSTEM PAGE NUMBER: 34
PRINT DATE: 12/30/2024 SLD COUNTY/SR - ANNUAL PRINT COUNTY: WESTMORELAND

DIR: E TOTAL LEN: 40.961 MI. DIST: 12-5 SR: 30
LEFT MUN: UNITY T RIGHT MUN: UNITY T

1 0 00119 0 00 0234+62 104512 FT
VILLAGE DR
(TWP)
MARGUERITE RD
(TWP)

LENGTH(AH 2575 BK 2398) 0411/0000

TO 30E AND BEN VENUE DR
(CONN)
OXFORD DR
(TWP)

0401/1970

0401/1865 ==

1 0 00119 0 00 0210+45 102114 FT
LENGTH(AH 2398 BK 2509) 0401/0000
FRYE FARM RD
(T604)
TO 30W AND FRYE FARM RD
(CONN)

0391/2160 ==

SHEPHERD DR
(PRDR)

0391/1220 ==

TO 30E/JOHNSON/HARTMAN
(CONN)

0391/0970

1 0 00119 0 00 0185+31 099605 FT
LEWIS RD
(T689)

LENGTH(AH 2509 BK 2880) 0391/0000

FROM 30W TO 30E SH
(CONN)

0381/2330

104627 FT 1 0 00119 0 00 0234+62
VILLAGE DR
(TWP)
MARGUERITE RD
(TWP)

0410/0000 LENGTH(AH 2911 BK 2508)

TO 30E AND BEN VENUE DR
(CONN)
BEN VENUE DR
(T917)

0400/1840

102119 FT 1 0 00119 0 00 0209+54
0400/0000 LENGTH(AH 2508 BK 2081)

TO 30W AND FRYE FARM RD
(CONN)
GRAYHAWK CT
(PRDR)

0390/1560

0390/1120

TO 30E/JOHNSON/HARTMAN
(CONN)
JOHNSON RD
(T689)
HARTMAN RD
(T604)

0390/0435

100038 FT 1 0 00119 0 00 0188+75
0390/0000 LENGTH(AH 2081 BK 3198)
LEWIS RD
(T689)

0380/2840

HARTMAN RD

EXTRACT DATE: 12/28/2024 ROADWAY MANAGEMENT SYSTEM PAGE NUMBER: 33
PRINT DATE: 12/30/2024 SLD COUNTY/SR - ANNUAL PRINT COUNTY: WESTMORELAND

DIR: E TOTAL LEN: 40.961 MI. DIST: 12-5 SR: 30
LEFT MUN: UNITY T RIGHT MUN: UNITY T

TOWNSHIP RD (TWP)	0381/2220	==	0380/2285 (T604)
TOWNSHIP RD (TWP)	0381/2110	==	0380/2225 FROM 30W TO 30E SH (CONN)
B SLATE CK. STRUCTURE LENGTH 10 FT BMSID 64/0030/0380/1961	0381/1903	> <	B SLATE CK. STRUCTURE LENGTH 10 FT BMSID 64/0030/0380/1961
UNITY HEMPFIELD T	0381/0924	- - - -	0380/0948 UNITY HEMPFIELD T
LC TO HOUGH AV (CONN)	0381/0675	==	0380/0425 LC TO HOUGH AV (CONN)
1 0 00119 0 00 0156+75 096725 FT SLATE CREEK STRUCTURE LENGTH 19 FT BMSID 64/0030/0380/0000	0381/0000	> <	096840 FT 1 0 00119 0 00 0156+75 SLATE CREEK STRUCTURE LENGTH 19 FT BMSID 64/0030/0380/0000
LENGTH(AH 2880 BK 2610)	0381/0000	> <	0380/0000 LENGTH(AH 3198 BK 2629)
SLATE CREEK STRUCTURE LENGTH 8 FT BMSID 64/0030/0370/1647	0371/1701	> <	0370/1647 SLATE CREEK STRUCTURE LENGTH 8 FT BMSID 64/0030/0370/1647
GEORGES STATION RD (SR1053 SEG 0010/0000)			GEORGES STATION RD (SR1053 SEG 0010/0000)
SLATE RUN RD (SR2013 SEG 0050/1035)	0371/1494	00 0000 00	0370/1468 SLATE RUN RD (SR2013 SEG 0050/1035)
1 0 00119 0 00 0130+63 094115 FT NATURE PARK RD (CNTY)			094211 FT 1 0 00119 0 00 0130+53 NATURE PARK RD (CNTY)
EASTGATE PZ (PRDR)		00 0000 00	EASTGATE PZ (PRDR)
LENGTH(AH 2610 BK 2400)	0371/0000	> <	0370/0000 LENGTH(AH 2629 BK 2382)
B SLATE CK. STRUCTURE LENGTH 12 FT BMSID 64/0030/0360/1579	0361/1793	> <	0360/1579 B SLATE CK. STRUCTURE LENGTH 12 FT BMSID 64/0030/0360/1579

DIR: E TOTAL LEN: 40.961 MI. DIST: 12-5 SR: 30
LEFT MUN: HEMPFIELD T RIGHT MUN: HEMPFIELD T

[illegible]

```

1 0 00119 0 00 0107+00 091715 FT
OLD RT 30
(T398)
SHERATON DR
(SR1073 SEG 0010/0000)

```

LENGTH(AH 2400 BK 3074) 0361/0000
FROM 1073/0011 SH
(CONN) 0351/2955

OP ID	64/7209/8030/0700	0351/2784
RAMP B RD		
(PRDR)		0351/2675

DONOHUE RD
(SR1026 SEG 0011/0000) 0351/2045

SIGN: 4 CHORD TRUSS
BMSID 64/0030/0351/1760 0351/1760

```

1 0 00119 0 00 0076+47 088641 FT
PITTSBURGH ST
(SR3030 SEG 0011/1710)
LENGTH(AH 3074 BK 2552) 0351/0000
SIGN: 4 CHORD TRUSS
BMSID 64/0030/0340/2348 0341/2400
SR 3030
OP ID 64/3030/0010/1070 0341/1935

```

```

0360/0085 LC FROM T398 RD
091829 FT (CONN)
          1 0 00119 0 00 0107+00
          OLD RT 30
          (T398)
          SHERATON DR
          (SR1073 SEG 0010/0000)
0360/0000 LENGTH(AH 2382 BK 2665)

```

0350/2383 OP ID T605, RAMP 'A' 64/7209/8030/0700

0350/1990 LC FROM WESTMORELAND MA
(PRDR)
0350/1770 LC TO WESTMORELAND MALL
(PRDR)

0350/0970 LC FROM WESTMORELAND MA
(PRDR)
0350/0760 LC TO WESTMORELAND MALL
(PRDR)
ST CLAIR WY
0350/0300 (TWP)
089164 FT 1 0 00119 0 00 0076+47

```
0350/0000 LENGTH (AH 2665 BK 2900)
SIGN: 4 CHORD TRUSS
0340/2348 BMSID 64/0030/0340/2348
```

0340/1940 OP ID ^{SR 3030} 64/3030/0010/1070

DIR: E TOTAL LEN: 40.961 MI. DIST: 12-5 SR: 30
LEFT MUN: HEMPFIELD T RIGHT MUN: HEMPFIELD T

EXTRACT DATE: 12/28/2024 ROADWAY MANAGEMENT SYSTEM PAGE NUMBER: 30
PRINT DATE: 12/30/2024 SLD COUNTY/SR - ANNUAL PRINT COUNTY: WESTMORELAND

DIR: E TOTAL LEN: 40.961 MI. DIST: 12-5 SR: 30
LEFT MUN: HEMPFIELD T RIGHT MUN: HEMPFIELD T

CEDAR ST RAMP C
(SR8008 SEG 0252/0075) 0311/0260

BMS EN 64/0030/0310/0000 0311/0043
1 0 00787 0 00 0139+78 078417 FT
GIBRALTER WAY (T-941)
BMSBG 64/0030/0310/0000
LENGTH(AH 2286 BK 2885) 0311/0000

INAC 812 0301/2059M
BMS EN 64/0030/0300/0454 0301/1677
HEMPFIELD
SOUTH GREENSBURG B 0301/1526
SOUTH GREENSBURG
SOUTHWEST GREENSBURG B 0301/0931

1 0 00787 0 00 0118+59
SR 0119
BMSBG 64/0030/0300/0454 0301/0751
RAMP B INNER LOOP RD
(SR8009 SEG 0260/0000) 0301/0385
ZELLARS RUN
STRUCTURE LENGTH 18 FT
BMSID 64/0030/0300/0000 0301/0262

1 0 00787 0 00 0109+91 075532 FT
RAMP A RD
(SR8009 SEG 0250/0827)
LENGTH(AH 2885 BK 2561) 0301/0000

1 0 00787 0 00 0085+19 072971 FT
SR 3103
OP ID 64/3103/0060/1985
SOUTHWEST GREENSBURG
HEMPFIELD T
LENGTH(AH 2561 BK 2960) 0291/0000

0310/0225
0310/0043
078499 FT

0310/0000
0300/2428

M 0300/1762
0300/1380

0300/1114

0300/0454

0300/0095
075915 FT

0300/0000
0290/2700

073015 FT

0290/0000

CEDAR ST RAMP B
(SR8008 SEG 0012/0000)
BMS EN 64/0030/0310/0000
1 0 00787 0 00 0139+78
GIBRALTER WAY (T-941)
BMSBG 64/0030/0310/0000
LENGTH(AH 2305 BK 2584)
HEMPFIELD
SOUTH GREENSBURG B

INAC 812
BMS EN 64/0030/0300/0454

SOUTH GREENSBURG
SOUTHWEST GREENSBURG B

1 0 00787 0 00 0118+59
SR 0119
BMSBG 64/0030/0300/0454

RAMP C INNER LOOP RD
(SR8009 SEG 0020/0700)
1 0 00787 0 00 0113+82
ZELLARS RUN
STRUCTURE LENGTH 18 FT
BMSID 64/0030/0300/0000
LENGTH(AH 2584 BK 2900)
RAMP D RD
(SR8009 SEG 0010/0000)

1 0 00787 0 00 0085+19
SR 3103
OP ID 64/3103/0060/1985
SOUTHWEST GREENSBURG
HEMPFIELD T
LENGTH(AH 2900 BK 2675)

EXTRACT DATE: 12/28/2024 ROADWAY MANAGEMENT SYSTEM PAGE NUMBER: 29
PRINT DATE: 12/30/2024 SLD COUNTY/SR - ANNUAL PRINT COUNTY: WESTMORELAND

DIR: E TOTAL LEN: 40.961 MI. DIST: 12-5 SR: 30
LEFT MUN: HEMPFIELD T RIGHT MUN: HEMPFIELD T

HEMPFIELD
GREENSBURG C 0281/1566
SR 0136
OP ID 64/0136/0370/0505 0281/1530
RAMP A RD
(SR8018 SEG 0260/0000) 0281/1000

RAMP B RD
(SR8018 SEG 0250/0956) 0281/0645

1 0 00787 0 00 0056+10 070011 FT
LENGTH(AH 2960 BK 3425) 0281/0000
GREENSBURG
HEMPFIELD T 0271/3182

BMSSEN 64/0030/0270/1575 0271/2141

1 0 00787 0 00 0022+04
SR 3026
BMSBG 64/0030/0270/1575 0271/1880

1 0 00787 0 00 0022+04 066586 FT
LENGTH(AH 3425 BK 2204) 0271/0000
RAMP A RD
(SR8004 SEG 0250/2654) 0261/1800

TO 4002/0010 SH
(CONN) 0261/0090
1 0 00787 0 00 0000+00 064382 FT
TOLLGATE HILL RD
(SR3026 SEG 0010/0000)

HEMPFIELD
GREENSBURG C 0280/1296
SR 0136
OP ID 64/0136/0370/0505 0280/1220

RAMP C RD
(SR8018 SEG 0020/0630) 0280/0685

RAMP D RD
(SR8018 SEG 0010/0000) 0280/0337
1 0 00787 0 00 0058+05
LENGTH(AH 2675 BK 3336) 0280/0000

GREENSBURG
HEMPFIELD T 0270/2840

BMSSEN 64/0030/0270/1575 0270/1836

1 0 00787 0 00 0040+58
SR 3026
BMSBG 64/0030/0270/1575 0270/1575

RAMP B RD
(SR8004 SEG 0010/0000) 0270/0522
1 0 00787 0 00 0025+76
LENGTH(AH 3336 BK 2469) 0270/0000

064535 FT 1 0 00787 0 00 0000+00
TOLLGATE HILL RD
(SR3026 SEG 0010/0000)

EXTRACT DATE: 12/28/2024 ROADWAY MANAGEMENT SYSTEM PAGE NUMBER: 28
PRINT DATE: 12/30/2024 SLD COUNTY/SR - ANNUAL PRINT COUNTY: WESTMORELAND

DIR: E TOTAL LEN: 40.961 MI. DIST: 12-5 SR: 30
LEFT MUN: HEMPFIELD T RIGHT MUN: HEMPFIELD T

GREENGATE RD (SR4002 SEG 0010/0000)				GREENGATE RD (SR4002 SEG 0010/0000)
LENGTH(AH 2204 BK 2978) 0261/0000				LENGTH(AH 2469 BK 3086) 0260/0000
BMSSEN 64/0030/0251/2780 0251/2925				BMSSEN 64/0030/0250/2935 0250/3005
0 0 00000 0 00 0000+00				0 0 00000 0 00 0000+00
OTHER RR				OTHER RR
BMSBG 64/0030/0251/2780 0251/2780				BMSBG 64/0030/0250/2935 0250/2935
WEST DR				WEST DR
(T964) 0251/2630				(T964) 0250/2745
LC TO MALL RD				
(CONN) 0251/2090				
SOUTH GREENGATE RD				SOUTH GREENGATE RD
(SR3099 SEG 0070/2865)				(SR3099 SEG 0070/2865)
GREENGATE CENTER DR				GREENGATE CENTER DR
(PRDR) 0251/2010				(PRDR)
LC FROM GREENGATE CTR D				
(CONN) 0251/1810				0250/2090
LC TO GREENGATE CTR DR				
(CONN) 0251/0875				
GREENGATE CTR DR				GREENGATE CTR DR
(PRDR)				(PRDR)
WEST HILLS DR				WEST HILLS DR
(PRDR) 0251/0755				(PRDR) 0250/0855
LC FROM GREENGATE CTR D				
(CONN) 0251/0660				
WILDLIFE LN				WILDLIFE LN
(PRDR) 0251/0025				(PRDR) 0250/0125
1 0 00120 0 03 0635+09 061404 FT				1 0 00120 0 03 0631+71 061449 FT
LENGTH(AH 2978 BK 2613) 0251/0000				LENGTH(AH 3086 BK 2148) 0250/0000
AGATHA WY				
(PRDR) 0241/2175				
EVERGLADE RD				EVERGLADE RD
(T686) 0241/2000				(T686) 0240/1600
ANCHOR LN				ANCHOR LN
(PRDR) 0241/1840				(PRDR) 0240/1465
HEMPFIELD PLAZA				
(PRDR) 0241/1240				LC FROM HEMPFIELD SQ

EXTRACT DATE: 12/28/2024 ROADWAY MANAGEMENT SYSTEM PAGE NUMBER: 27
PRINT DATE: 12/30/2024 SLD COUNTY/SR - ANNUAL PRINT COUNTY: WESTMORELAND

DIR: E TOTAL LEN: 40.961 MI. DIST: 12-5 SR: 30
LEFT MUN: HEMPFIELD T RIGHT MUN: HEMPFIELD T

HEMPFIELD BL
(PRDR)
HEMPFIELD SQ
(PRDR)

0241/0750

1 0 00120 0 03 0608+96 058791 FT
PRIVATE DR
(PRDR)
LENGTH(AH 2613 BK 2007) 0241/0000

TURNPIKE RAMP RD TOLL 6
(TNPK)
TURNPIKE RAMP RD TOLL 6
(TNPK)

BMSSEN 64/0030/0230/1143 0231/1560
0 0 00000 0 00 0000+00 0231/1407
TURNPIKE 66 MILE G-6.29
BMSBG 64/0030/0230/1143 0231/1166
TURNPIKE RAMP RD TOLL 6
(TNPK)
TURNPIKE RAMP RD TOLL 6
(TNPK)

LC TO HEMPFIELD PT
(PRDR)
HEMPFIELD PT
(PRDR)

LC FROM HEMPFIELD PT
(PRDR)

1 0 00120 0 03 0585+96 056784 FT
LENGTH(AH 2007 BK 2490) 0231/0000
AGNEW RD
(SR4006 SEG 0050/3390)

0221/2080

LINCOLN WAY EAST
(T418)
LINCOLN WAY EAST
(T418)
PHILLIP LN
(T343)
1 0 00120 0 03 0567+50 054294 FT

0221/0930

0221/0475

0221/0185

0240/0420

(CONN)
HEMPFIELD BL
(PRDR)
HEMPFIELD SQ
(PRDR)

0240/0355

0240/0240

LC TO HEMPFIELD SQ
(CONN)

059301 FT

0240/0000

1 0 00120 0 03 0608+40
LENGTH(AH 2148 BK 2407)

TURNPIKE RAMP RD TOLL 6
(TNPK)
TURNPIKE RAMP RD TOLL 6
(TNPK)

0230/1545

0230/1384

BMSSEN 64/0030/0230/1143
0 0 00000 0 00 0000+00
TURNPIKE 66 MILE G-6.29
BMSBG 64/0030/0230/1143
TURNPIKE RAMP RD TOLL 6
(TNPK)
TURNPIKE RAMP RD TOLL 6
(TNPK)

0230/1010

HEMPFIELD PT
(PRDR)

0230/0470

056894 FT

0230/0000

1 0 00120 0 03 0584+02
WALTON TEA ROOM RD
(T690)
LENGTH(AH 2407 BK 2296)
AGNEW RD
(SR4006 SEG 0050/3390)

0220/1880

0220/0745

0220/0295

LINCOLN WAY EAST
(T418)
LINCOLN WAY EAST
(T418)

054598 FT

1 0 00120 0 03 0570+08

EXTRACT DATE: 12/28/2024 ROADWAY MANAGEMENT SYSTEM PAGE NUMBER: 26
PRINT DATE: 12/30/2024 SLD COUNTY/SR - ANNUAL PRINT COUNTY: WESTMORELAND

DIR: E TOTAL LEN: 40.961 MI. DIST: 12-5 SR: 30
LEFT MUN: HEMPFIELD T RIGHT MUN: HEMPFIELD T

MAGNOLIA ST (TWP) LENGTH(AH 2490 BK 2754) 0221/0000	==	==	0220/0000	PHILLIP LN (T343) LENGTH(AH 2296 BK 3012) MAGNOLIA ST (TWP) PENNSYLVANIA BL (SR4008 SEG 0050/2135)
PENNSYLVANIA BL (SR4008 SEG 0050/2135)	0211/2300	00	0210/2830	PENNSYLVANIA BL (SR4008 SEG 0050/2135)
ACKERMAN RD (T946)	0211/2110	==	0210/2360	ACKERMAN RD (T946)
ASHLAND DR (T510)	0211/1150	==	0210/2155	ASHLAND DR (T510)
MILLERSDALE RD (SR3079 SEG 0040/2927)	0211/0785	==	0210/1195	MILLERSDALE RD (SR3079 SEG 0040/2927)
ROBERTSON RD (T889)	0211/0400	==	0210/0835	ROBERTSON RD (T889)
		00	0210/0435	LEWIS AV (SR4006 SEG 0010/0000)
1 0 00120 0 03 0533+26 051540 FT		00	0210/0040	1 0 00120 0 03 0533+26
LEWIS AV (SR4006 SEG 0010/0000)		00	051586 FT	BEAVER RD (T540)
LENGTH(AH 2754 BK 2768) 0211/0000	==	==	0210/0000	LENGTH(AH 3012 BK 2397)
BEAVER RD (T540)	0201/2710	==		
LOWRY AV (CNTY)	0201/2450	==	0200/2135	LOWRY AV (CNTY)
LC FROM T694 AV (CONN)	0201/2370	==		
SUNVIEW AV (T694)	0201/2325	==	0200/2005	SUNVIEW AV (T694)
MARGARET AV (T604)	0201/2085	==	0200/1770	MARGARET AV (T604)
AMBLER AV (T509)	0201/1685	==	0200/1365	AMBLER AV (T509)
LANDIS AV (T506)	0201/1490	==	0200/1180	LANDIS AV (T506)
EMBS DR (TWP)	0201/0940	==	0200/0625	EMBS DR (TWP)
CARDINAL DR (TWP)	0201/0755	==	0200/0430	CARDINAL DR (TWP)
WEST PENN DR (TWP)		00		
POSSUM HOLLOW RD		00		

EXTRACT DATE: 12/28/2024 ROADWAY MANAGEMENT SYSTEM PAGE NUMBER: 25
PRINT DATE: 12/30/2024 SLD COUNTY/SR - ANNUAL PRINT COUNTY: WESTMORELAND

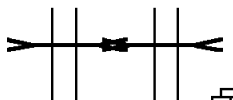












DIR: E TOTAL LEN: 40.961 MI. DIST: 12-5 SR: 30
LEFT MUN: HEMPFIELD T RIGHT MUN: HEMPFIELD T

(T550)	0201/0315	==	049189 FT	1 0 00120 0 03 0508+06
				WEST PENN DR
				(TWP)
1 0 00120 0 03 0505+58 048772 FT				POSSUM HOLLOW RD
TOWNSHIP RD				(T550)
(T408)				LENGTH(AH 2397 BK 2340)
LENGTH(AH 2768 BK 2525) 0201/0000	S	==	S 0200/0000	
DOVE LN				
(PRDR)	0191/1450	==		
EDEN HOLLOW LN				
(PRDR)	0191/0550	==		
			==	0190/0325 WESTWOOD DR
				(T569)
1 0 00120 0 03 0480+33 046247 FT			046849 FT	1 0 00120 0 03 0484+88
LENGTH(AH 2525 BK 2740) 0191/0000	S	==	S 0190/0000	ZABBIE LN
				(PRDR)
				LENGTH(AH 2340 BK 3065)
			==	
			==	0180/1330 BLACKBERRY RD
				(T410)
			==	0180/0950 EDANN LN
				(TWP)
PENNDOT STOCKPILE #9				
(GOVT)	0181/0710	==		
1 0 00120 0 02 0436+51 043507 FT			043784 FT	1 0 00120 0 03 0454+23
LENGTH(AH 2740 BK 3165) 0181/0000	S	==	S 0180/0000	LENGTH(AH 3065 BK 3331)
INAC	806		M 0170/2435	INAC
MAIN ST	0171/2740	M		806
(TWP)	0171/2595	==		
			==	
				BASIL DR
				(PRDR)
			==	0170/1635 STRAWBERRY LN
				(TWP)
			==	
				RETAINING WALL END
			0170/0634	BMSID 64/0030/0170/0414
				RETAINING WALL BEGIN

DIR: E		TOTAL LEN: 40.961 MI.	DIST: 12-5		SR: 30
LEFT MUN: HEMPFIELD T			RIGHT MUN: HEMPFIELD T		
MSEN 64/0030/0170/0288	0171/0359		0170/0414	BMSID 64/0030/0170/0414	
0 00120 0 02 0407+94			0170/0342	BMSSEN 64/0030/0170/0288	
SR 3077				1 0 00120 0 02 0407+94	
MBSBG 64/0030/0170/0288	0171/0305		0170/0288	SR 3077	
INTERLOOP RAMP A RD				BMSBG 64/0030/0170/0288	
SR8002 SEG 0260/0000)	0171/0120				
				RAMP B SP	
0 00120 0 02 0404+80	040342 FT		0170/0080	(SR8002 SEG 0020/0529)	
RAMP A RD			040453 FT	1 0 00120 0 02 0404+88	
SR8002 SEG 0250/0350)				RAMP B SP	
LENGTH(AH 3165 BK 2840)	0171/0000		0170/0000	(SR8002 SEG 0010/0000)	
				LENGTH(AH 3331 BK 2870)	
30W TO 3069 SH					
CONN)	0161/1780				
				WENDELL HERMINIE RD	
BLACKS HILL RD			0160/1707	(SR3069 SEG 0090/1778)	
T485)	0161/1670				
				30W TO 3069/0090 SH	
				CONN)	
				30W TO 3069/0090 SH	
BLACKS HILL RD			0160/1607	CONN)	
T485)	0161/1580				
HEMPFIELD					
NORTH HUNTINGDON T	0161/0209				
0 00120 0 02 0376+40	037502 FT		037583 FT	1 0 00120 0 02 0374+53	
SUMMIT DR				SUMMIT DR	
TWP)				(TWP)	
LENGTH(AH 2840 BK 3146)	0161/0000		0160/0000	LENGTH(AH 2870 BK 3161)	
				HEMPFIELD	
			0150/3030	NORTH HUNTINGDON T	
THOMPSON LN				THOMPSON LN	
TWP)				(TWP)	
	0151/2025		0150/2035		
CLAIR ST				CLAIR ST	
TWP)	0151/1650		0150/1650	(TWP)	
TOWNSHIP RD				TOWNSHIP RD	
TWP)	0151/1470		0150/1475	(TWP)	
				RETAINING WALL END	
			0150/1200	BMSID 64/0030/0150/1050	
BRUSH CREEK				BRUSH CREEK	

EXTRACT DATE: 12/28/2024 ROADWAY MANAGEMENT SYSTEM PAGE NUMBER: 23
PRINT DATE: 12/30/2024 SLD COUNTY/SR - ANNUAL PRINT COUNTY: WESTMORELAND

DIR: E TOTAL LEN: 40.961 MI. DIST: 12-5 SR: 30
LEFT MUN: NORTH HUNTINGDON T RIGHT MUN: NORTH HUNTINGDON T

STRUCTURE LENGTH 11 FT BMSID 64/0030/0150/1084 0151/1010		0150/1084	STRUCTURE LENGTH 11 FT BMSID 64/0030/0150/1084
ARONA RD (SR3071 SEG 0160/1914)		0150/1050	RETAINING WALL BEGIN BMSID 64/0030/0150/1050
0151/0785		0150/0785	ARONA RD (SR3071 SEG 0160/1914)
BRUSH CREEK STRUCTURE LENGTH 14 FT BMSID 64/0030/0140/1637 0151/0045			
1 0 00120 0 01 0335+23 034356 FT		034422 FT	1 0 00120 0 01 0335+23
PA TPK (1-76)			PA TPK (1-76)
OP ID 64/7076/9900/6706		0150/0000	OP ID 64/7076/9900/6706
LENGTH(AH 3146 BK 1700) 0151/0000			LENGTH(AH 3161 BK 1720)
		0140/1637	BRUSH CREEK
		0140/1375	STRUCTURE LENGTH 14 FT BMSID 64/0030/0140/1637
GREGG DR (TWP)			TURNPIKE RAMP RD (TNPK)
RETAINING WALL END			
BMSID 64/0030/0151/0971 0141/1225		0140/1140	PA TPK (RAMP 3) OP ID 64/7076/9900/6705
PA TPK (RAMP 3)			RETAINING WALL BEGIN
OP ID 64/7076/9900/6705 0141/1143		0140/0925	TURNPIKE RAMP RD (TNPK)
RETAINING WALL BEGIN			
BMSID 64/0030/0151/0971 0141/0971		0140/0835	LC TO/FROM CNRTY CLUB R (CONN)
TURNPIKE RAMP RD (TNPK)		0140/0705	COUNTRY CLUB RD (TWP)
0141/0815			
TURNPIKE RAMP RD (TNPK)			B BRUSH CK. STRUCTURE LENGTH 15 FT
B BRUSH CK.		0140/0105	BMSID 64/0030/0140/0105
STRUCTURE LENGTH 15 FT		032702 FT	1 0 00120 0 01 0318+11
BMSID 64/0030/0140/0105 0141/0030			ROCKY RD (PRDR)
1 0 00120 0 01 0319+15 032656 FT			RONDA CT (PRDR)
ROCKY RD (PRDR)			
RONDA CT (PRDR)			LENGTH(AH 1720 BK 2045)
LENGTH(AH 1700 BK 2030) 0141/0000		0140/0000	TEDDY DR
TEDDY DR			

EXTRACT DATE: 12/28/2024 ROADWAY MANAGEMENT SYSTEM PAGE NUMBER: 22
PRINT DATE: 12/30/2024 SLD COUNTY/SR - ANNUAL PRINT COUNTY: WESTMORELAND

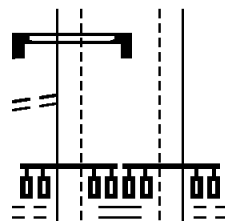
DIR: E TOTAL LEN: 40.961 MI. DIST: 12-5 SR: 30
LEFT MUN: NORTH HUNTINGDON T RIGHT MUN: NORTH HUNTINGDON T

(PRDR) BARNES LAKE RD (SR3020 SEG 0050/1510)	0131/1210	==	==	==	0130/1220	(PRDR) BARNES LAKE RD (SR3020 SEG 0050/1510)
					0130/1110	TO 3020/0050 SH (CONN)
					0130/0495	NICHOLS WY (PRDR)
					0130/0435	NICHOLS WY (PRDR)
LC TO N HUNTINGDON SQ (CONN)	0131/0130	==				
1 0 00120 0 00 0307+10 030626 FT N HUNTINGDON SQ (PRDR) NORWIN AV (TWP)					0130/0120 030657 FT	LC FROM NORWIN AV (CONN) 1 0 00120 0 00 0307+78 N HUNTINGDON SQ (PRDR) NORWIN AV (TWP)
LENGTH(AH 2030 BK 2722) LC FROM N HUNTINGDON SQ (CONN)	0131/0000 0121/2635	==	==	==	0130/0000	LENGTH(AH 2045 BK 2537)
B BRUSH CK STRUCTURE LENGTH 19 FT BMSID 64/0030/0120/2297	0121/2539	>	==	<	0120/2340 0120/2297	LC TO NORWIN AV (CONN) B BRUSH CK STRUCTURE LENGTH 19 FT BMSID 64/0030/0120/2297
NORTH HUNTINGDON IRWIN B ASH ST (BORO)	0121/1275	-	-	-	0120/1253	NORTH HUNTINGDON IRWIN B ASH ST (BORO)
COLONY DR (BORO)	0121/0885 0121/0845	==	==	==	0120/0680 0120/0650	COLONY DR (BORO)
CARUTHERS LN (BORO)	0121/0200		==			
1 0 00120 0 00 0280+78 027904 FT LENGTH(AH 2722 BK 2594)	0121/0000	==	==	==	028120 FT 0120/0000	1 0 00120 0 00 0281+37 CARUTHERS LN (BORO) LENGTH(AH 2537 BK 2777)
LOMBARD ST (BORO)	0111/1985	==	==	==	0110/1960	LOMBARD ST (BORO)

EXTRACT DATE: 12/28/2024 ROADWAY MANAGEMENT SYSTEM PAGE NUMBER: 21
PRINT DATE: 12/30/2024 SLD COUNTY/SR - ANNUAL PRINT COUNTY: WESTMORELAND

DIR: E TOTAL LEN: 40.961 MI. DIST: 12-5 SR: 30
LEFT MUN: IRWIN B RIGHT MUN: IRWIN B

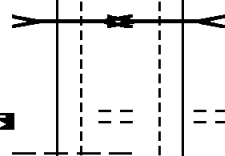
SIGN: CANTILEVER
BMSID 64/0030/0111/1725 0111/1725
LC TO TENTH ST
(CONN) 0111/1685
TENTH ST
(BORO)
FAIRWOOD DR
(BORO)



TENTH ST
(BORO)
FAIRWOOD DR
(BORO)

0111/1355 0110/1335

B BRUSH CK.
STRUCTURE LENGTH 29 FT
BMSID 64/0030/0110/0234 0111/0175
1 0 00120 0 00 0254+31 025310 FT
OAKMONT ST
(TWP)
LENGTH(AH 2594 BK 2356) 0111/0000
IRWIN
NORTH HUNTINGDON T 0101/2016

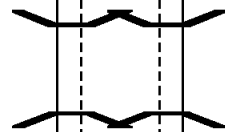


0110/0234
025343 FT

B BRUSH CK.
STRUCTURE LENGTH 29 FT
BMSID 64/0030/0110/0234
1 0 00120 0 00 0254+31
OAKMONT ST
(TWP)
LENGTH(AH 2777 BK 2499)

0110/0000

BMSEN 64/0030/0100/0652 0101/1043
1 0 00120 0 00 0236+12
COUNTY RD.
BMSBG 64/0030/0100/0652 0101/0519



0100/1330

0100/1290

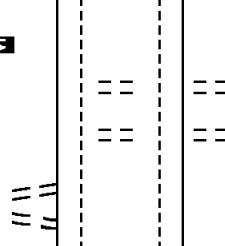
0100/1265

0100/1176

0100/0950

0100/0652

1 0 00120 0 00 0230+65 022954 FT
LENGTH(AH 2356 BK 3205) 0101/0000
PORTAL LN
(PRDR) 0091/2950
BILOTT AV
(TWP) 0091/2485
EMILS WY
(CONN) 0091/2385
EMILS WY
(CONN) 0091/2285



022844 FT

0100/0000

0090/2975

0090/2480

RAMP RD
(SR8046 SEG 0760/0485)
RAMP RD
(SR8046 SEG 0750/0000)
IRWIN
NORTH HUNTINGDON T
BMSEN 64/0030/0100/0652
RWIS SITE/AT NORTH HUNT
1 0 00120 0 00 0236+12
COUNTY RD.
BMSBG 64/0030/0100/0652
1 0 00120 0 00 0229+35
LENGTH(AH 2499 BK 3070)
PORTAL LN
(PRDR)
BILOTT AV
(TWP)

1 0 00120 0 00 0198+65 019749 FT

019774 FT 1 0 00120 0 00 0198+65

EXTRACT DATE: 12/28/2024 ROADWAY MANAGEMENT SYSTEM PAGE NUMBER: 20
PRINT DATE: 12/30/2024 SLD COUNTY/SR - ANNUAL PRINT COUNTY: WESTMORELAND

DIR: E TOTAL LEN: 40.961 MI. DIST: 12-5 SR: 30
LEFT MUN: NORTH HUNTINGDON T RIGHT MUN: NORTH HUNTINGDON T

BUTTERMILK HOLLOW RD
(T759)

LENGTH(AH 3205 BK 1990) 0091/0000

HAMS WY
(TBC)

0081/0900

TO 4023/0010 SH
(CONN)

1 0 00120 0 00 0178+60 017759 FT

CENTER HW
(SR4023 SEG 0010/0000)

ROBBINS STATION RD

(SR3047 SEG 0170/1100)

LENGTH(AH 1990 BK 2835) 0081/0000

TAYLOR DR

(TWP)

FROM 4023/0010 SH

(CONN)

0071/2770

0071/2655

BANKO PARK RD

(SR3049 SEG 0091/0725)

LINCOLN WY

(SR3022 SEG 0050/1850)

0071/0995

1 0 00120 0 00 0150+23 014924 FT

MALTS LN

(T919)

LENGTH(AH 2835 BK 2955) 0071/0000

PUBLICWORKS DR

(PRDR)

HAMILTON RD

(TWP)

BETHEL RD

(T747)

SKELLYTOWN RD

(SR4021 SEG 0010/0000)

0061/2070

0061/1880

0061/1740

0061/1265

BUTTERMILK HOLLOW RD
(T759)

0090/0000

LENGTH(AH 3070 BK 1980)

HAMS WY

(TBC)

0080/0925

W 0080/0895

0080/0480

RWIS SITE/AT JACKTOWN H
MOUNTAIN VIEW PL

(TWP)

1 0 00120 0 00 0178+60

CENTER HW

(SR4023 SEG 0010/0000)

ROBBINS STATION RD

(SR3047 SEG 0170/1100)

LENGTH(AH 1980 BK 2844)

0080/0000

CLAY PIKE RD

(SR3049 SEG 0091/0725)

LINCOLN WY

(SR3022 SEG 0050/1850)

0070/1011

0070/0890

014950 FT

0070/0000

TO 3022/0050 SH

(CONN)

1 0 00120 0 00 0150+07

MALTS LN

(T919)

LENGTH(AH 2844 BK 2931)

PUBLICWORKS DR

(GOVT)

HAMILTON RD

(TWP)

BETHEL RD

(T747)

SKELLYTOWN RD

(SR4021 SEG 0010/0000)

0060/2065

0060/1860

0060/1715

0060/1260

EXTRACT DATE: 12/28/2024 ROADWAY MANAGEMENT SYSTEM PAGE NUMBER: 19
PRINT DATE: 12/30/2024 SLD COUNTY/SR - ANNUAL PRINT COUNTY: WESTMORELAND

DIR: E TOTAL LEN: 40.961 MI. DIST: 12-5 SR: 30
LEFT MUN: NORTH HUNTINGDON T RIGHT MUN: NORTH HUNTINGDON T

SOLTIS LN (TWP) N E M F DR (PRDR)	0061/0485	==	==	0060/0490	SOLTIS LN (TWP) N E M F DR (PRDR)
	0061/0275	==	==	0060/0285	
CHERRY LN (TWP) 1 0 00120 0 00 0118+85 011969 FT SHRADER LN (PRDR)	0061/0195	==	==	0060/0200	CHERRY LN (TWP) 1 0 00120 0 00 0124+89 SHRADER LN (PRDR)
LENGTH(AH 2955 BK 1760)	0061/0000	==	==	0060/0000	LENGTH(AH 2931 BK 1707)
NAPONIC LN (PRDR)	0051/1515	==	==	0050/1480	NAPONIC LN (PRDR)
OREGON LN (PRDR)	0051/1130	==	==	0050/1100	OREGON LN (PRDR)
COLONIAL MANOR RD (SR3024 SEG 0030/3310) 1 0 00120 0 00 0101+69 010209 FT LENGTH(AH 1760 BK 1668)	0051/0470	==	==	0050/0435	COLONIAL MANOR RD (SR3024 SEG 0030/3310) 1 0 00120 0 00 0103+02 LENGTH(AH 1707 BK 1765)
	0051/0000	==	==	0050/0000	
BONNIE RD (TWP) BONNIE RD (TWP) CROWN RD (TWP)	0041/0830	==	==	0040/0880	BONNIE RD (TWP) BONNIE RD (TWP) CROWN RD (TWP)
1 0 00120 0 00 0085+01 008541 FT LENGTH(AH 1668 BK 2463)	0041/0000	==	==	0040/0000	1 0 00120 0 00 0085+37 LENGTH(AH 1765 BK 2288)
MINNESOTA LN (PRDR)	0031/2390	==	==	0030/2260	MINNESOTA LN (PRDR)
MISSOURI LN (PRDR)	0031/2260	==	==	0030/2140	MISSOURI LN (PRDR)
MICHIGAN LN (PRDR)	0031/2120	==	==	0030/1995	MICHIGAN LN (PRDR)
MARYLAND LN (PRDR)	0031/2010	==	==	0030/1870	MARYLAND LN (PRDR)
BRIAN LN (PRDR)	0031/1715	==	==	0030/1585	BRIAN LN (PRDR)
LEGER RD (SR4019 SEG 0030/0000) CARPENTER LN (SR4019 SEG 0030/0000)	0031/1080	==	==	0030/0911	LEGER RD (SR4019 SEG 0030/0000) CARPENTER LN (SR4019 SEG 0030/0000)
1 0 00120 0 00 0061+38 006078 FT				006259 FT	1 0 00120 0 00 0063+19

DIR: E		TOTAL LEN: 40.961 MI.		DIST: 12-5		SR: 30	
LEFT MUN: NORTH HUNTINGDON T				RIGHT MUN: NORTH HUNTINGDON T			
LENGTH(AH 2463 BK 2958)	0031/0000	5		5	0030/0000	LENGTH(AH 2288 BK 3139)	
LAMONT DR						LAMONT DR	
(PRDR)	0021/2285		==	==	0020/2280	(PRDR)	
KEYSTONE LN						KEYSTONE LN	
(PRDR)	0021/1425		==	==	0020/1445	(PRDR)	
HARTFORD HEIGHTS VFD DR						HARTFORD HEIGHTS VFD DR	
(PRDR)	0021/1185	00	0000	00	0020/1210	(PRDR)	
MAGNUS LN						MAGNUS LN	
(TB39)	0021/1100		==	==	0020/1080	(TB39)	
KEN WY						KEN WY	
(TWP)	0021/0595		==	==	0020/0595	(TWP)	
VANGURA LN						VANGURA LN	
(PRDR)	0021/0475		==		0020/0465	(PRDR)	
C TO T865 DR							
(CONN)	0021/0050		==				
0 00120 0 00 0031+80	003120 FT				003120 FT	1 0 00120 0 00 0031+80	
PETERSON RD						PETERSON RD	
(T865)						(T865)	
OLD JACKS RUN RD						OLD JACKS RUN RD	
(T865)		00	0000	00		(T865)	
LENGTH(AH 2958 BK 3120)	0021/0000	5		5	0020/0000	LENGTH(AH 3139 BK 3120)	
EDWIN DR						EDWIN DR	
(TWP)	0011/2895		==	==	0010/2890	(TWP)	
LENDALE DR						LENDALE DR	
(TWP)	0011/1900		==	==	0010/1885	(TWP)	
IDAHO LN						IDAHO LN	
(PRDR)	0011/0760		==	==	0010/0760	(PRDR)	
ARDARA RD						ARDARA RD	
(T865)	0011/0630		==	==	0010/0630	(T865)	
WOODSIDE RD						WOODSIDE RD	
(TWP)	0011/0110		==	==	0010/0115	(TWP)	
LOGAN RD						LOGAN RD	
(TWP)	0011/0040		==	==	0010/0040	(TWP)	
0 00120 0 00 0000+00	000000 FT				000000 FT	1 0 00120 0 00 0000+00	
NC LINCOLN HW					NC LINCOLN HW		
INTER-BK					INTER-BK		
(SR0030 SEG 0341/2448)					(SR0030 SEG 0340/2437)		
MFC BEGIN = B					MFC BEGIN = B		
LENGTH(AH 3120 BK 0000)	0011/0000	5		5	0010/0000	LENGTH(AH 3120 BK 0000)	

EXTRACT DATE: 12/28/2024 ROADWAY MANAGEMENT SYSTEM PAGE NUMBER: 17
PRINT DATE: 12/30/2024 SLD COUNTY/SR - ANNUAL PRINT COUNTY: WESTMORELAND

DIR: E TOTAL LEN: 24.062 MI. DIST: 12-5 SR: 22
LEFT MUN: DERRY T RIGHT MUN: DERRY T

AH-INDIANA (32) 126983 FT 127046 FT
WILLIAM PENN HW INTER-AHD INTER-AHD WILLIAM PENN HW
(SR0022 SEG 0011/0000) 0481/3445 0480/3435 (SR0022 SEG 0010/0000)

0 0 00000 0 00 0000+00 123538 FT
JONNET RD
(T955)
JONNET RD
(SR1077 SEG 0010/0425)

LENGTH(AH 3445 BK 2265) 0481/0000

BMS EN 64/0022/0471/0465 0471/0782
0 0 00000 0 00 0000+00
STONY RUN
BMSBG 64/0022/0471/0465 0471/0465
FROM 0022 WEST TO T968
(CONN) 0471/0110

0 0 00000 0 00 0000+00 121273 FT
RAVINE PARK RD
(T938)
LENGTH(AH 2265 BK 2885) 0471/0000
VEHICLE INSPECTION AREA
(SR9450 SEG 0250/0000) 0461/2410
VEHICLE INSPECTION AREA
(SR9450 SEG 0250/0395) 0461/2015

0480/1325 VEHICLE INSPECTION AREA
(SR9450 SEG 0750/0370)
0480/0955 VEHICLE INSPECTION AREA
(SR9450 SEG 0750/0000)
DUNLAP RD
(T607)
0480/0575 TO 22 EAST JUGHANDLE RD
(SR9434 SEG 0750/0340)
123611 FT 0 0 00000 0 00 0000+00
JONNET RD
(T955)
JONNET RD
(SR1077 SEG 0010/0425)
0480/0000 LENGTH(AH 3435 BK 2210)
TO 22 WEST JUGHANDLE RD
(SR9434 SEG 0010/0000)
0470/1515
0470/0737 BMS EN 64/0022/0470/0420
0 0 00000 0 00 0000+00
STONY RUN
0470/0420 BMSBG 64/0022/0470/0420
121401 FT 0 0 00000 0 00 0000+00
FROM 0022 WEST TO T968
(CONN)
STONEY RUN RD
(T968)
0470/0000 LENGTH(AH 2210 BK 2954)
FORTUNATO LN
(PRDR)
HORSEMAN'S RD
(T982)

EXTRACT DATE: 12/28/2024 ROADWAY MANAGEMENT SYSTEM PAGE NUMBER: 16
PRINT DATE: 12/30/2024 SLD COUNTY/SR - ANNUAL PRINT COUNTY: WESTMORELAND

DIR: E TOTAL LEN: 24.062 MI. DIST: 12-5 SR: 22
LEFT MUN: DERRY T RIGHT MUN: DERRY T

0 0 00000 0 00 0000+00 118388 FT
TO/FROM T938 RD
(CONN)
LENGTH(AH 2885 BK 3265) 0461/0000 S=

118447 FT 0 0 00000 0 00 0000+00
S 0460/0000 LENGTH(AH 2954 BK 3285)

APPLE LN
(TWP) 0451/1705 ==

== 0450/1690 DUDECK LN
(PRDR)

DEEP HOLLOW RD
(T694) 0451/1405 ==

TO 22 WEST JUGHANDLE RD
(SR9448 SEG 0250/0000) 0451/0740 ==
TO 22 WEST JUGHANDLE RD
(SR9448 SEG 0250/0245) 0451/0625 ==
FROM 0022 WEST TO T693
(CONN) 0451/0070 ==

0450/0740 TO 22 WEST JUGHANDLE RD
(SR9448 SEG 0250/0000)

0 0 00000 0 00 0000+00 115123 FT
(APRA) AC MILLER CONCRE
AC MILLER CONCRETE ENT
(PRDR)
LENGTH(AH 3265 BK 2725) 0451/0000 S=POI=
(APRA) AC MILLER CONC T
AC MILLER CONC TO 22 E
(PRDR) 0441/2585 =-POI-POI

115162 FT 0 0 00000 0 00 0000+00
FROM 0022 WEST TO T693
(CONN)
AUCTION BARN RD
(T693)
LENGTH(AH 3285 BK 2700)
(APRA) AC MILLER CONC T
AC MILLER CONC TO 22 E
(PRDR) 0450/0000 S=
0440/2565

HAFERS RD
(T632) 0441/0850 ==

== 0440/1615 DALLAS LN
(PRDR)

0 0 00000 0 00 0000+00 112398 FT
LENGTH(AH 2725 BK 1835) 0441/0000 S=
JUGHANDLE C RD
(SR9432 SEG 0010/0000) 0431/1580 ==

112462 FT 0 0 00000 0 00 0000+00
JUGHANDLE C RD
(SR9432 SEG 0010/0440)
LENGTH(AH 2700 BK 1850)
JUGHANDLE C RD
(SR9432 SEG 0010/0000) 0440/0000 S=
0430/1595

TO 9430/0500 SH
(CONN) 0431/0690 ==
SR 1029 CONNECTOR RD
(SR9430 SEG 0500/0000) 0431/0575 ==

0430/0600 SR 1029 CONNECTOR RD
(SR9430 SEG 0500/0000)

EXTRACT DATE: 12/28/2024 ROADWAY MANAGEMENT SYSTEM PAGE NUMBER: 15
PRINT DATE: 12/30/2024 SLD COUNTY/SR - ANNUAL PRINT COUNTY: WESTMORELAND

DIR: E TOTAL LEN: 24.062 MI. DIST: 12-5 SR: 22
LEFT MUN: DERRY T RIGHT MUN: DERRY T

0 0 00000 0 00 0000+00 110563 FT
WESTINGHOUSE RD
(SR1029 SEG 0031/0000)
LENGTH(AH 1835 BK 2644) 0431/0000

0 0 00000 0 00 0000+00 107919 FT
LENGTH(AH 2644 BK 2435) 0421/0000

JUGHANDLE B RD
(SR9428 SEG 0500/0000) 0411/0490
0 0 00000 0 00 0000+00 105484 FT
(TBK 1029) LIVERMORE RD
(T982)
NEW DERRY RD
(SR0982 SEG 0480/2050)
LENGTH(AH 2435 BK 1280) 0411/0000
SPRUCE RUN
STRUCTURE LENGTH 24 FT
BMSID 64/0022/0400/1060 0401/1070
TRUMAN RD
(SR1056 SEG 0011/0000) 0401/0770

0 0 00000 0 00 0000+00 104204 FT
LENGTH(AH 1280 BK 3345) 0401/0000

110612 FT 0 0 00000 0 00 0000+00
GARRIGAN HILL RD
(SR1029 SEG 0020/2990)
LENGTH(AH 1850 BK 2620)

107992 FT 0 0 00000 0 00 0000+00
0420/0000 LENGTH(AH 2620 BK 2415)
BUCKHORN LN
0410/2150 (PRDR)

0410/0525 TRYON DR
(PRDR)

105577 FT 0 0 00000 0 00 0000+00
(TBK 1029) LIVERMORE RD
(T982)
NEW DERRY RD
(SR0982 SEG 0480/2050)

0410/0000 LENGTH(AH 2415 BK 1280)
SPRUCE RUN
STRUCTURE LENGTH 24 FT
BMSID 64/0022/0400/1060 0400/1060

104297 FT 0 0 00000 0 00 0000+00
CARTER RD
(T938)
0400/0000 LENGTH(AH 1280 BK 3310)

0390/1105 CARTER RD
(T938)

EXTRACT DATE: 12/28/2024 ROADWAY MANAGEMENT SYSTEM PAGE NUMBER: 14
PRINT DATE: 12/30/2024 SLD COUNTY/SR - ANNUAL PRINT COUNTY: WESTMORELAND

DIR: E TOTAL LEN: 24.062 MI. DIST: 12-5 SR: 22
LEFT MUN: DERRY T RIGHT MUN: DERRY T

0 0 00000 0 00 0000+00 100859 FT
JUGHANDLE NO SIX RD
(SR9426 SEG 0250/0000)
LENGTH(AH 3345 BK 3060) 0391/0000
JUGHANDLE NO SIX RD
(SR9426 SEG 0250/0680) 0381/2495

(APRA) RIVERVIEW HOMES
RIVERVIEW HOMES RD
(PRDR)

LC TO T934 RD
(CONN)
TO 1033/0071 SH
(CONN)

0 0 00000 0 00 0000+00 097799 FT
TEN SCHOOL RD
(T934)
LENGTH(AH 3060 BK 3535) 0381/0000

ANGIE LN
(PRDR)

PINE BLUFF LN
(PRDR)

0 0 00000 0 00 0000+00 094264 FT
LENGTH(AH 3535 BK 3215) 0371/0000

== 0390/0330
100987 FT

0390/0000

CURRY HOLLOW LN
(PRDR)

0 0 00000 0 00 0000+00
JUGHANDLE NO SIX RD
(SR9426 SEG 0250/0000)
LENGTH(AH 3310 BK 2986)

0380/0510 JUGHANDLE NO FIVE RD
(SR9426 SEG 0010/0505)

098001 FT 0 0 00000 0 00 0000+00
(APRA) RIVERVIEW HOMES
RIVERVIEW HOMES RD
(PRDR)

0380/0000 STATE PARK RD
(SR1033 SEG 0071/0230)
LENGTH(AH 2986 BK 3583)
TEN SCHOOL RD
(T934)
0370/3535

094418 FT 0 0 00000 0 00 0000+00
GREENPARK LN
(PRDR)

0370/0000 LENGTH(AH 3583 BK 3225)

EXTRACT DATE: 12/28/2024 ROADWAY MANAGEMENT SYSTEM PAGE NUMBER: 13
PRINT DATE: 12/30/2024 SLD COUNTY/SR - ANNUAL PRINT COUNTY: WESTMORELAND
DIR: E TOTAL LEN: 24.062 MI. DIST: 12-5 SR: 22
LEFT MUN: DERRY T RIGHT MUN: DERRY T

JUGHANDLE NO FOUR RD
(SR9424 SEG 0500/0000) 0361/0535
0 0 00000 0 00 0000+00 091049 FT
RUSHWOOD RD
(SR1035 SEG 0010/0000)
STONE JUG RD
(SR1035 SEG 0010/0000)

LENGTH(AH 3215 BK 2655) 0361/0000

0 0 00000 0 00 0000+00 088394 FT
GUTHRIE RD
(T925)
LENGTH(AH 2655 BK 2950) 0351/0000

ROOSEVELT WY
(PRDR)
CAVC 024 0341/1850
0341/1300M

0 0 00000 0 00 0000+00 085444 FT
JUGHANDLE NO TWO RD
(SR9422 SEG 0250/0000)
LENGTH(AH 2950 BK 1515) 0341/0000
JUGHANDLE NO TWO RD
(SR9422 SEG 0250/0425) 0335/1155

DERRY
NEW ALEXANDRIA B 0335/0980

== 0360/1040 GOMERS LN
(PRDR)
091193 FT 0 0 00000 0 00 0000+00
RUSHWOOD RD
(SR1035 SEG 0010/0000)
STONE JUG RD
(SR1035 SEG 0010/0000)
== 0360/0000 LENGTH(AH 3225 BK 2635)
TO 1035/0006 SH
0350/2560 (CONN)
0350/1970 JUGHANDLE NO THREE RD
(SR9424 SEG 0010/0000)

088558 FT 0 0 00000 0 00 0000+00
STONE JUG RD
(T684)
== 0350/0000 LENGTH(AH 2635 BK 2955)

M0340/1390 CAVC 024

085603 FT 0 0 00000 0 00 0000+00
JUGHANDLE NO TWO RD
(SR9422 SEG 0250/0000)
0340/0000 LENGTH(AH 2955 BK 1530)

== 0334/0990 MAIN ST
(T938)
DERRY
0334/0980 NEW ALEXANDRIA B

0334/0235 JUGHANDLE NO ONE RD
(SR9422 SEG 0010/0380)
084073 FT 0 0 00000 0 00 0000+00

EXTRACT DATE: 12/28/2024 ROADWAY MANAGEMENT SYSTEM PAGE NUMBER: 12
PRINT DATE: 12/30/2024 SLD COUNTY/SR - ANNUAL PRINT COUNTY: WESTMORELAND

DIR: E TOTAL LEN: 24.062 MI. DIST: 12-5 SR: 22
LEFT MUN: NEW ALEXANDRIA B RIGHT MUN: NEW ALEXANDRIA B

0 0 00000 0 00 0000+00 083929 FT						VILLAGE: NEW ALEXANDRIA
JUGHANDLE NO ONE RD						JUGHANDLE NO ONE RD
(SR9422 SEG 0010/0000)						(SR9422 SEG 0010/0000)
LENGTH(AH 1515 BK 2170) 0335/0000					0334/0000	LENGTH(AH 1530 BK 2150)
B LOYALHANNA						B LOYALHANNA
STRUCTURE LENGTH 14 FT						STRUCTURE LENGTH 14 FT
BMSID 64/0022/0330/0987 0331/0987					0330/0987	BMSID 64/0022/0330/0987
NEW ALEXANDRIA						NEW ALEXANDRIA
DERRY T					0330/0330	DERRY T
0 0 00000 0 00 0000+00 081759 FT						081923 FT
LATROBE NEW ALEXANDRIA						0 0 00000 0 00 0000+00
(SR0981 SEG 0840/0000)						VILLAGE: NEW ALEXANDRIA
DERRY						LATROBE NEW ALEXANDRIA
NEW ALEXANDRIA B					0330/0000	(SR0981 SEG 0840/0000)
LENGTH(AH 2170 BK 2600) 0331/0000					0320/2420	LENGTH(AH 2150 BK 2625)
LOYALHANNA						DERRY
STRUCTURE LENGTH 14 FT						NEW ALEXANDRIA B
BMSID 64/0022/0320/2086 0321/2086					0320/2086	LOYALHANNA
CEMETERY RD						STRUCTURE LENGTH 14 FT
(BORO)						BMSID 64/0022/0320/2086
WASHINGTON ST					0320/1320	CEMETERY RD
(BORO)					0320/0860	(BORO)
0321/1315 == == ==					0320/0130	WASHINGTON ST
1 0 00068 0 00 0518+55 079159 FT					079298 FT	(BORO)
NEW ALEXANDRIA						MAIN ST
SALEM T						(BORO)
LENGTH(AH 2600 BK 1020) 0321/0000					0320/0000	1 0 00068 0 02 0518+55
BMSEN 64/0022/0310/0000 0311/0368					0310/0368	VILLAGE: NEW ALEXANDRIA
1 0 00068 0 00 0509+20 078139 FT						MAIN ST
LOYALHANNA C					0310/0152	(BORO)
BMSBG 64/0022/0310/0000					078263 FT	LENGTH(AH 2625 BK 1035)
LENGTH(AH 1020 BK 2065) 0311/0000					0310/0000	BMSEN 64/0022/0310/0000
T LOYALHANNA						NEW ALEXANDRIA
						SALEM T
						1 0 00068 0 00 0509+20
						LOYALHANNA C
						BMSBG 64/0022/0310/0000
						LENGTH(AH 1035 BK 2065)
						T LOYALHANNA

EXTRACT DATE: 12/28/2024 ROADWAY MANAGEMENT SYSTEM PAGE NUMBER: 11
PRINT DATE: 12/30/2024 SLD COUNTY/SR - ANNUAL PRINT COUNTY: WESTMORELAND

DIR: E TOTAL LEN: 24.062 MI. DIST: 12-5 SR: 22
LEFT MUN: SALEM T RIGHT MUN: SALEM T

STRUCTURE	LENGTH	16 FT	BMSID	64/0022/0300/0894	0301/0878		0300/0894	STRUCTURE	LENGTH	16 FT	BMSID	64/0022/0300/0894
1 0 00187 0 01 0756+43 076074 FT							0300/0180	FROM 0119/0500 SH				
OPERATORS WY							076198 FT	(CONN)				
(TWP)								1 0 00187 0 01 0756+43				
CRABTREE SHIELDSBURG RD								OPERATORS WY				
(SR0119 SEG 0500/2070)								(T900)				
LENGTH(AH 2065 BK 3275) 0301/0000							0300/0000	CRABTREE SHIELDSBURG RD				
							0290/3510	(SR0119 SEG 0500/2070)				
SALEM DR							0290/2910	LENGTH(AH 2065 BK 3645)				
(T724)							0290/2805	TO 0119/0500 SH				
SALEM DR								(CONN)				
(T724)								SALEM DR				
								(T724)				
								SALEM DR				
								(T724)				
OLGA RD												
(T640)												
1 0 00187 0 01 0719+98 072799 FT							0290/0085	FENNEL ST				
HORNOCK DR							072553 FT	(T852)				
(T854)								1 0 00187 0 01 0719+98				
LENGTH(AH 3275 BK 3805) 0291/0000							0290/0000	FENNEL ST				
								(T640)				
								LENGTH(AH 3645 BK 3424)				
JUGHANDLE #4 RD												
(SR9417 SEG 0010/0000)												
1 0 00187 0 00 0685+74 068994 FT							069129 FT	1 0 00187 0 00 0685+74				
JUGHANDLE #4 RD								JUGHANDLE #4 RD				
(SR9417 SEG 0010/0618)								(SR9417 SEG 0010/0618)				
HORNOCK DR								HORNOCK DR				

EXTRACT DATE: 12/28/2024 ROADWAY MANAGEMENT SYSTEM PAGE NUMBER: 10
PRINT DATE: 12/30/2024 SLD COUNTY/SR - ANNUAL PRINT COUNTY: WESTMORELAND

DIR: E TOTAL LEN: 24.062 MI. DIST: 12-5 SR: 22
LEFT MUN: SALEM T RIGHT MUN: SALEM T

(T628)

LENGTH(AH 3805 BK 2014) 0281/0000

1 0 00187 0 00 0665+58 066980 FT
LENGTH(AH 2014 BK 1751) 0271/0000

WHITETHORN C
STRUCTURE LENGTH 40 FT
BMSID 64/0022/0260/0315 0261/0290
1 0 00187 0 00 0650+66 065229 FT
WHITETHORN RD
(SR1055 SEG 0090/2185)
HANNASTOWN RD
(SR1055 SEG 0090/2185)
LENGTH(AH 1751 BK 3405) 0261/0000

LONG'S PLAN RD
(T674) 0251/2405

LONG'S PLAN RD
(T674) 0251/2310
B WHITETHORN
STRUCTURE LENGTH 18 FT
BMSID 64/0022/0250/2305 0251/2280

1 0 00187 0 00 0616+49 061824 FT
B WHITEHORN
STRUCTURE LENGTH 12 FT
BMSID 64/0022/0250/0000

(T628)

0280/0000 LENGTH(AH 3424 BK 2017)
0270/1790 JUGHANDLE #3 RD
(SR9420 SEG 0010/0000)

0270/0090 SEANOR DR
067112 FT (T911)
1 0 00187 0 00 0665+58
SEANOR DR
(T911)
0270/0000 LENGTH(AH 2017 BK 1794)

WHITETHORN C
STRUCTURE LENGTH 40 FT
BMSID 64/0022/0260/0315
1 0 00187 0 00 0650+66
WHITETHORN RD
(SR1055 SEG 0090/2185)
HANNASTOWN RD
(SR1055 SEG 0090/2185)
LENGTH(AH 1794 BK 3435) 0260/0315
065318 FT

0250/2380 SEARS LN
(T628)
B WHITETHORN
STRUCTURE LENGTH 18 FT
BMSID 64/0022/0250/2305
SEARS LN
(T628) 0250/2305
0250/2230

061883 FT 1 0 00187 0 00 0615+68
B WHITEHORN
STRUCTURE LENGTH 12 FT
BMSID 64/0022/0250/0000

EXTRACT DATE: 12/28/2024 ROADWAY MANAGEMENT SYSTEM PAGE NUMBER: 9
PRINT DATE: 12/30/2024 SLD COUNTY/SR - ANNUAL PRINT COUNTY: WESTMORELAND

DIR: E TOTAL LEN: 24.062 MI. DIST: 12-5 SR: 22
LEFT MUN: SALEM T RIGHT MUN: SALEM T

LENGTH(AH 3405 BK 3023) 0251/0000 5 0250/0000 LENGTH(AH 3435 BK 3022)

1 0 00187 0 00 0585+46 058801 FT
FENNELTOWN RD
(SR1063 SEG 0010/0000)
QUARRY DR
(T950)
LENGTH(AH 3023 BK 2960) 0241/0000 5

== 0240/0850 GRECO LN
(PRDR)
== 0240/0125 LATSHAW LN
058861 FT (PRDR)
1 0 00187 0 00 0585+46
FENNELTOWN RD
(SR1063 SEG 0010/0000)
QUARRY DR
(T950)
== 5 0240/0000 LENGTH(AH 3022 BK 2940)

1 0 00187 0 00 0563+51 055841 FT
CROFT RD
(T628)
LAKE DR
(T628)
LENGTH(AH 2960 BK 2667) 0231/0000 5

055921 FT 1 0 00187 0 00 0563+51
CROFT RD
(T628)
LAKE DR
(T628)
== 5 0230/0000 LENGTH(AH 2940 BK 2653)

1 0 00187 0 00 0530+16 053174 FT
FIVE POINTS SLICKVILLE
(SR0819 SEG 0480/0159)
FORBES FIVE POINT RD
(SR0819 SEG 0480/0159)

053268 FT 1 0 00187 0 00 0530+16
FIVE POINTS SLICKVILLE
(SR0819 SEG 0480/0159)
FORBES FIVE POINT RD
(SR0819 SEG 0480/0159)

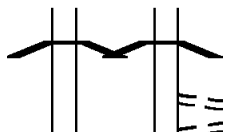


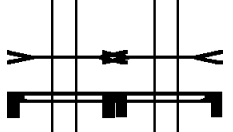
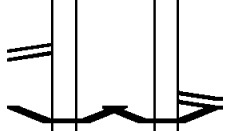
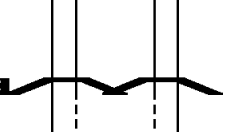
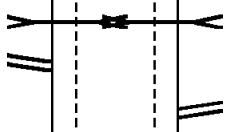
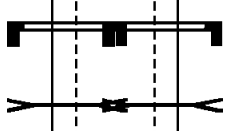
LENGTH(AH 2667 BK 3516) 0221/0000 5 0220/0000 LENGTH(AH 2653 BK 3542)

CONNECTOR #2 RD

DIR: E TOTAL LEN: 24.062 MI. DIST: 12-5 SR: 22
LEFT MUN: SALEM T RIGHT MUN: SALEM T

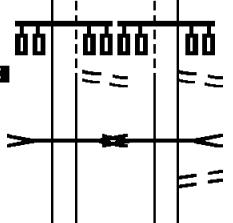
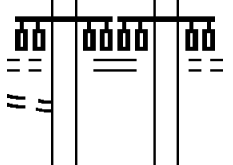
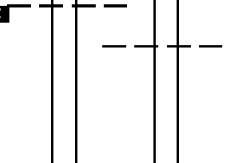

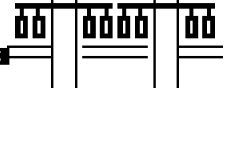
EXTRACT DATE: 12/28/2024 ROADWAY MANAGEMENT SYSTEM PAGE NUMBER: 7
PRINT DATE: 12/30/2024 SLD COUNTY/SR - ANNUAL PRINT COUNTY: WESTMORELAND

DIR: E TOTAL LEN: 24.062 MI. DIST: 12-5 SR: 22
LEFT MUN: SALEM T RIGHT MUN: SALEM T

BEAVER RUN BMSBG 64/0022/0180/1798 0181/1798		0180/1798 0180/1225 0180/1160	BEAVER RUN BMSBG 64/0022/0180/1798 MAPLEWOOD DR (T885) MAPLEWOOD DR (T885)
1 0 00187 0 00 0412+52 041410 FT (APRA) DERRY CONSTRUCTI DERRY CONSTRUCTION CO D (PRDR) SCENIC DR (T885) LENGTH(AH 2469 BK 2315) 0181/0000		041478 FT	1 0 00187 0 00 0411+28 (APRA) DERRY CONSTRUCTI DERRY CONSTRUCTION CO D (PRDR) SCENIC DR (T885) LENGTH(AH 2469 BK 2330)
CLOVERLEAF R STRUCTURE LENGTH 23 FT BMSID 64/0022/0170/1660 0171/1675 SIGN: 3 CHORD TRUSS BMSID 64/0022/0170/1590 0171/1590		0170/1660 0170/1590	CLOVERLEAF R STRUCTURE LENGTH 23 FT BMSID 64/0022/0170/1660 SIGN: 3 CHORD TRUSS BMSID 64/0022/0170/1590
RAMP B RD (SR8038 SEG 0502/0000) 0171/0970			RAMP C RD (SR8038 SEG 0752/0810)
BMSEN 64/0022/0170/0000 0171/0200 1 0 00187 0 00 0389+28 039095 FT SRO066 BMSBG 64/0022/0170/0000 LENGTH(AH 2315 BK 2280) 0171/0000		0170/0770 0170/0200 039148 FT	BMSEN 64/0022/0170/0000 1 0 00187 0 00 0389+28 SRO066 BMSBG 64/0022/0170/0000 LENGTH(AH 2330 BK 2285)
B BEAVER RUN STRUCTURE LENGTH 8 FT BMSID 64/0022/0160/2160 0161/2170 RAMP A RD (SR8038 SEG 0252/0910) 0161/1660		0170/0000 0160/2160	B BEAVER RUN STRUCTURE LENGTH 8 FT BMSID 64/0022/0160/2160
SIGN: 3 CHORD TRUSS BMSID 64/0022/0160/1250 0161/1255 B BEAVER RUN STRUCTURE LENGTH 10 FT BMSID 64/0022/0160/1200 0161/1120		0160/1545 0160/1250 0160/1200	RAMP D RD (SR8038 SEG 0012/0000) SIGN: 3 CHORD TRUSS BMSID 64/0022/0160/1250 B BEAVER RUN STRUCTURE LENGTH 10 FT BMSID 64/0022/0160/1200
LC TO T710 DR (CONN) 1 0 00187 0 00 0369+52 036815 FT MARK DR (T710)		036863 FT	1 0 00187 0 00 0372+05 MARK DR (T710)

EXTRACT DATE: 12/28/2024 ROADWAY MANAGEMENT SYSTEM PAGE NUMBER: 6
PRINT DATE: 12/30/2024 SLD COUNTY/SR - ANNUAL PRINT COUNTY: WESTMORELAND

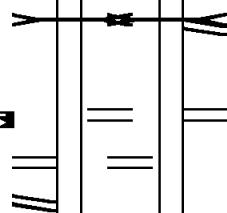
DIR: E TOTAL LEN: 24.062 MI. DIST: 12-5 SR: 22
LEFT MUN: SALEM T RIGHT MUN: SALEM T

CLOVERLEAF DR (T710) LENGTH(AH 2280 BK 2770) 0161/0000 B BEAVER RUN STRUCTURE LENGTH 8 FT BMSID 64/0022/0150/2665 0151/2700		0160/0000 0150/2665 0150/2635	CLOVERLEAF DR (T710) LENGTH(AH 2285 BK 2780) B BEAVER RUN STRUCTURE LENGTH 8 FT BMSID 64/0022/0150/2665 LC TO T710 RD (CONN)
LC TO SALEM PZ (CONN) SALEM PZ (PRDR) HOLLYWOOD BL (PRDR) LC FROM SALEM PZ (CONN)		0151/1120 0151/1025 0151/0950 0150/1025	SALEM PZ (PRDR) HOLLYWOOD BL (PRDR)
0 0 00000 0 00 0000+00 034045 FT SALEM MURRYSVILLE B LENGTH(AH 2770 BK 3140) 0151/0000		034083 FT 0150/0000 0140/2821	0 0 00000 0 00 0000+00 LENGTH(AH 2780 BK 3150) SALEM MURRYSVILLE B
BUENA VISTA DR (BORO) LC TO BUENA VISTA DR (CONN)		0141/1960 0140/1870	LC TO BUENA VISTA DR (CONN)
B TURTLE CK. STRUCTURE LENGTH 11 FT BMSID 64/0022/0140/0695 0141/0775		0140/0695 030933 FT 0140/0000	B TURTLE CK. STRUCTURE LENGTH 11 FT BMSID 64/0022/0140/0695 0 0 00000 0 00 0000+00 MANOR RD (SR4026 SEG 0042/1750) MELLON RD (SR4026 SEG 0042/1750) LENGTH(AH 3150 BK 1465)
0 0 00000 0 00 0000+00 030905 FT MANOR RD (SR4026 SEG 0042/1750) MELLON RD (SR4026 SEG 0042/1750) LENGTH(AH 3140 BK 1460) 0141/0000			

EXTRACT DATE: 12/28/2024 ROADWAY MANAGEMENT SYSTEM PAGE NUMBER: 5
PRINT DATE: 12/30/2024 SLD COUNTY/SR - ANNUAL PRINT COUNTY: WESTMORELAND

DIR: E TOTAL LEN: 24.062 MI. DIST: 12-5 SR: 22
LEFT MUN: MURRYSVILLE B RIGHT MUN: MURRYSVILLE B

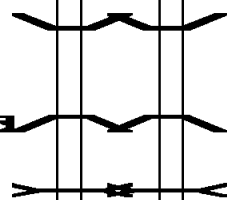
B TURTLE CK.
STRUCTURE LENGTH 12 FT
BMSID 64/0022/0130/0255 0131/0200
O O 00000 0 00 0000+00 029445 FT
JUGHANDLE RAMP 750 RD
(SR9440 SEG 0750/0000)
LENGTH(AH 1460 BK 2350) 0131/0000
JUGHANDLE RAMP 250 RD
(SR9440 SEG 0250/0000) 0121/2265
JUGHANDLE RAMP 250 RD
(SR9440 SEG 0250/0435) 0121/2015



0130/0255
029468 FT
0130/0000
0120/2270

B TURTLE CK.
STRUCTURE LENGTH 12 FT
BMSID 64/0022/0130/0255
JUGHANDLE RAMP 750 RD
(SR9440 SEG 0750/0435)
O O 00000 0 00 0000+00
JUGHANDLE RAMP 750 RD
(SR9440 SEG 0750/0000)
LENGTH(AH 1465 BK 2350)
JUGHANDLE RAMP 250 RD
(SR9440 SEG 0250/0000)

BMSID 64/0022/0120/0000 0121/0048
O O 00000 0 00 0000+00 027095 FT
TWP. RD. 702
BMSBG 64/0022/0120/0000
LENGTH(AH 2350 BK 2070) 0121/0000
B TURTLE CK.
STRUCTURE LENGTH 14 FT
BMSID 64/0022/0110/1610 0111/1650



0120/0048
027118 FT
0120/0000
0110/1610

BMSID 64/0022/0120/0000
O O 00000 0 00 0000+00
TWP. RD. 702
BMSBG 64/0022/0120/0000
LENGTH(AH 2350 BK 2060)
B TURTLE CK.
STRUCTURE LENGTH 14 FT
BMSID 64/0022/0110/1610

LC TO BERKSHIRE RD
(CONN) 0111/0095
O O 00000 0 00 0000+00 025025 FT
LENGTH(AH 2070 BK 3335) 0111/0000



025058 FT
0110/0000

O O 00000 0 00 0000+00
LC TO BERKSHIRE RD
(CONN)
BERKSHIRE RD
(BORO)
LENGTH(AH 2060 BK 3320)

DRAINAGE
STRUCTURE LENGTH 32 FT
BMSID 64/0022/0100/0856 0101/0890



0100/0856

DRAINAGE
STRUCTURE LENGTH 32 FT
BMSID 64/0022/0100/0856

EXTRACT DATE: 12/28/2024 ROADWAY MANAGEMENT SYSTEM PAGE NUMBER: 4
PRINT DATE: 12/30/2024 SLD COUNTY/SR - ANNUAL PRINT COUNTY: WESTMORELAND

DIR: E TOTAL LEN: 24.062 MI. DIST: 12-5 SR: 22
LEFT MUN: MURRYSVILLE B RIGHT MUN: MURRYSVILLE B

JUGHANDLE RAMP 500 RD
(SR9438 SEG 0500/0000) 0101/0260

0 0 00000 0 00 0000+00 021690 FT
HARRISON CITY RD
(T718)
BERLIN FARM RD
(T718)

LENGTH(AH 3335 BK 3800) 0101/0000

0100/0115
021738 FT

LC FROM T718 RD
(CONN)
0 0 00000 0 00 0000+00
HARRISON CITY RD
(T718)
BERLIN FARM RD
(T718)

0100/0000
0090/3670

LENGTH(AH 3320 BK 3828)
JUGHANDLE RAMP 10 RD
(SR9438 SEG 0010/0000)

0090/1920 HUMES CT
(T718)

B TURTLE CK.
STRUCTURE LENGTH 12 FT
BMSID 64/0022/0090/0410 0091/0375

0 0 00000 0 00 0000+00 017890 FT
LENGTH(AH 3800 BK 1485) 0091/0000
KISTLER RD
(T608)
LC TO T608 RD
(CONN) 0081/1280

JUGHANDLE RAMP 500 RD
(SR9436 SEG 0500/0000) 0081/0495
0 0 00000 0 00 0000+00 016405 FT
TRIANGLE LN
(BORO)

LENGTH(AH 1485 BK 1450) 0081/0000
LC TO HUNT CLUB CT
(PRDR) 0071/1035

0090/0410
017910 FT

0090/0000

0080/1210

016420 FT

0080/0000

0070/0910

B TURTLE CK.
STRUCTURE LENGTH 12 FT
BMSID 64/0022/0090/0410
0 0 00000 0 00 0000+00
KOHOSK CT
(T608)
LENGTH(AH 3828 BK 1490)

LC TO T608 RD
(CONN)

0 0 00000 0 00 0000+00
TRIANGLE LN
(BORO)

LENGTH(AH 1490 BK 1465)

LC TO HUNT CLUB CT
(PRDR)
HUNT CLUB CT
(PRDR)

[illegible]

EXTRACT DATE: 12/28/2024 ROADWAY MANAGEMENT SYSTEM PAGE NUMBER: 2
PRINT DATE: 12/30/2024 SLD COUNTY/SR - ANNUAL PRINT COUNTY: WESTMORELAND

DIR: E TOTAL LEN: 24.062 MI. DIST: 12-5 SR: 22
LEFT MUN: MURRYSVILLE B RIGHT MUN: MURRYSVILLE B

TARR HOLLOW RD
(BORO)

LENGTH(AH 3595 BK 2725) 0051/0000

LAIRD DR
(BORO)

0041/2385

ANDREWS DR
(BORO)

22E TO ANDREWS DR
(CONN)

LC FROM ANDREWS DR
(CONN)

0 0 00000 0 00 0000+00

BRANTHOOVER CUT OFF RD
(SR9442 SEG 0260/0000)

BRANTHOOVER RD
(SR9442 SEG 0250/0400)

LENGTH(AH 2725 BK 2955) 0041/0000

BRANTHOOVER JUGHANDLE R
(SR9442 SEG 0250/0000)

BRANTHOOVER JUGHANDLE R
(SR9442 SEG 0260/0575)

22W TO LILLIAN AV
(CONN)

LILLIAN AV
(BORO)

0 0 00000 0 00 0000+00 003055 FT

GATES AV
(BORO)

LENGTH(AH 2955 BK 3055) 0031/0000

CARSON AV
(BORO)

TARR HOLLOW RD
(BORO)

0050/0000

0040/2465

0040/0525

006045 FT

0040/0000

0030/0965

0030/0905

003100 FT

0030/0000

LENGTH(AH 3575 BK 2715)

TARR HOLLOW JUGHANDLE R
(SR9444 SEG 0010/0000)

22E TO ANDREWS DR
(CONN)

0 0 00000 0 00 0000+00

BRANTHOOVER CUT OFF RD
(SR9442 SEG 0260/0000)

BRANTHOOVER RD
(SR9442 SEG 0250/0400)

LENGTH(AH 2715 BK 2945)

LC FROM LILLIAN AV
(CONN)

22W TO LILLIAN AV
(CONN)

LILLIAN AV
(BORO)

0 0 00000 0 00 0000+00

GATES AV
(BORO)

LENGTH(AH 2945 BK 3100)

EXTRACT DATE: 12/28/2024 ROADWAY MANAGEMENT SYSTEM PAGE NUMBER: 1
PRINT DATE: 12/30/2024 SLD COUNTY/SR - ANNUAL PRINT COUNTY: WESTMORELAND

DIR: E TOTAL LEN: 24.062 MI. DIST: 12-5 SR: 22
LEFT MUN: MURRYSVILLE B RIGHT MUN: MURRYSVILLE B

22E TO CARSON AV (CONN) FROM CARSON AV (CONN) MCCLOY AV (BORO)	0011/2685 0011/2640 0011/2285	== == ==	0010/2680	22E TO CARSON AV (CONN)
TO 4033/0076 SH (CONN) VINCENT HALL RD (SR4033 SEG 0077/0740) (SR4033 SEG 0076/0730) TRAFFORD RD (SR4033 SEG 0077/0740) (SR4033 SEG 0076/0730)	0011/1830 0011/1725	== ==	0010/2010 0010/1875	REED BL (BORO) FROM 4033/0076 SH (CONN) VINCENT HALL RD (SR4033 SEG 0076/0730) (SR4033 SEG 0077/0740) TRAFFORD RD (SR4033 SEG 0076/0730) (SR4033 SEG 0077/0740)
FROM 4033/0077 SH (CONN)	0011/1635	==	0010/1770 0010/1620	TO 4033/0077 SH (CONN)
22W TO PRIVATE DR (CONN) MCCUTCHENS LN (BORO) 22E TO MCCUTCHENS LN (CONN) FROM MCCUTCHENS LN (CONN)	0011/1180 0011/1085 0011/1005	== == ==	0010/1125	22W TO PRIVATE DR (CONN) PRIVATE DR (PRDR)
HAYMAKERS RN STRUCTURE LENGTH 33 FT BMSID 64/0022/0010/0350 TO OLD WILLIAM PENN HW (SR9110 SEG 0010/0000)	0011/0337 0011/0235	== ==	0010/1070	22E TO MCCUTCHENS LN (CONN)
0 0 00000 0 00 0000+00 000000 FT OLD WILLIAM PENN HW (BORO) NC WILLIAM PENN HW			0010/0350	HAYMAKERS RN STRUCTURE LENGTH 33 FT BMSID 64/0022/0010/0350
PLAZA DR (PRDR) WILLIAM PENN HW (SR0022 SEG 0291/2080) MFC BEGIN = B LENGTH(AH 3055 BK 0000)	INTER-BK 0011/0000	== ==	000000 FT 0 0 00000 0 00 0000+00 VILLAGE: MURRYSVILLE OLD WILLIAM PENN HW (BORO) NC WILLIAM PENN HW	
			0010/0000	PLAZA DR (PRDR) INTER-BK WILLIAM PENN HW (SR0022 SEG 0290/2050) MFC BEGIN = B BK-ALLEGHENY (02) LENGTH(AH 3100 BK 0000)