

Straight Line Diagram

(Including Drain Pipes)

**Centre
14**

January 2025

This document was produced by the Pennsylvania Department of Transportation (PENNDOT) as an internal management tool for State maintained highways and is not to be used for other purposes. The printed information was compiled from the Department's computerized Roadway Management System (RMS) and is subject to change without notice. Use of any or all of the printed information for purposes other than those intended by the Department may not satisfy other accuracy and completeness requirements and the Department does not warrant that such printed information is accurate or complete.

ROADWAY MANAGEMENT SYSTEM INDEX FOR SR'S LOCATED IN THE COUNTY OF CENTRE

SR	BGN	PAGE	END	PAGE	SR	BGN	PAGE	END	PAGE	SR	BGN	PAGE	END	PAGE
0026		1		28	3002		396		396	4004		535		540
0045		29		58	3003		397		397	4005		541		541
0053		59		63	3004		398		398	4006		542		542
0064		64		72	3005		399		401	4007		543		546
0080		73		106	3006		402		408	4009		547		547
0099	107			137	3007		409		413	6126		548		548
0144	138			173	3008		414		415	8006		549		550
0150	174			190	3009		416		416	8008		551		552
0192	191			208	3010		417		421	8010		553		554
0322	209			233	3011		422		424	8011		555		556
0350	234			243	3012		425		425	8012		557		558
0445	244			251	3013		426		426	8013		559		562
0477	252			253	3014		427		440	8014		563		564
0504	254			271	3015		441		441	8015		565		566
0550	272			290	3016		442		442	8017		567		567
0879	291			295	3017		443		445	8018		568		569
0880	296			297	3018		446		448	8019		570		571
1001	298			299	3019		449		451	8020		572		572
1002	300			311	3020		452		452	8021		573		573
1003	312			312	3021		453		456	8022		574		574
1004	313			314	3022		457		458	8023		575		575
1005	315			317	3023		459		462	8024		576		577
1006	318			321	3024		463		463	8025		578		578
1007	322			322	3025		464		470	8026		579		581
1008	323			324	3026		471		471	8027		582		582
1009	325			325	3027		472		473	8028		583		584
1010	326			330	3028		474		474	8030		585		586
1012	331			331	3029		475		475	8032		587		587
1016	332			339	3030		476		479	8034		588		588
2001	340			340	3032		480		486	8036		589		590
2002	341			341	3033		487		487	8037		591		592
2003	342			342	3034		488		488	8040		593		593
2004	343			345	3035		489		489	8042		594		594
2005	346			346	3036		490		491	8044		595		595
2006	347			350	3038		492		492	9102		596		596
2007	351			353	3039		493		493	9109		597		597
2008	354			356	3040		494		507	9111		598		598
2009	357			357	3041		508		509	9118		599		599
2010	358			361	3042		510		516	9201		600		600
2011	362			364	3043		517		517	9202		601		601
2012	365			374	3044		518		518	9203		602		602
2013	375			375	3045		519		519	9204		603		603
2014	376			377	3046		520		520	9301		604		604
2015	378			381	3047		521		521	9302		605		605
2016	382			383	3049		522		525	9303		606		606
2017	384			384	3051		526		526	9304		607		607
2018	385			390	3053		527		527	9305		608		608
2019	391			391	4001		528		528	9426		609		609
2020	392			392	4002		529		533					
3001	393			395	4003		534		534					



December 30, 2024

Pennsylvania State Roads - Straight Line Diagrams

Contained within this document are the 2025 Pennsylvania Straight Line Diagrams (SLDs) for State Routes by county within a particular PennDOT district. At the end of each year, PennDOT takes a snapshot of its current SLD database and creates PDF files from the SLD snapshot. The SLDs are a graphical representation of State Routes (SRs) that PennDOT maintains. The information shown on the SLD is generated from data found in PennDOT's Roadway Management System (RMS) database. The data from RMS is constantly being updated to match actual roadway inventory data found on Pennsylvania's state highways. PennDOT's SR system is explained briefly in this document along with symbol definitions for each type of roadway feature or attribute found on the SLD. This PDF version of the SLD contains an individual county list of all state roads found in that county. The SRs found on the list are linked to the actual pages that show the individual SLDs. To find an SLD for a particular road that you want, simply point to that road on the SR index list and click on it to jump to the beginning page of that SLD.

If you have any questions or comments concerning information found in this document, please contact Ty Reed, Chief, Roadway Inventory and Testing Unit, Asset Management Division, Bureau of Operations, by calling (717) 787-7294.

Additional information on state owned highways is available from your local PENNDOT Engineering District Office, RMS Unit, RMS Coordinator.

Straight Line Diagram Disclaimer: This document is for informational purposes only and may be viewed by anyone. No part of the information contained in this document may be altered or redistributed without prior written consent of PENNDOT. Straight Line Diagram information is provided "as is" without warranty of any kind, either expressed or implied. This information could include technical inaccuracies or errors of omission. Changes may be made periodically to the information herein.

Copyright © 2024 by the Commonwealth of Pennsylvania. All rights reserved.



Asset Management Division

Mission Statement

To protect and preserve Pennsylvania's infrastructure by providing meaningful, timely, and accurate pavement and roadway management, design, standards, strategies, inventory and condition, as well as fair, consistent and efficient application of Commonwealth laws and regulations.

CUSTOMER SERVICE RATING FORM

Straight Line Diagram (SLD) – Customer Service Rating

As means to improve customer service, we would like you to rate the product/ service you have received, by circling a "grade" from "A" (excellent) to "E" (fail).

A **B** **C** **D** **E**

If your rating is not an "A," please let us know what we could do better.

Name and Organization (optional)

Thank You.

(Fold along line, and tape or staple together before mailing)

(Cut along dashed line)

Bureau of Operations
Asset Management Division – PennDOT Annex
907 Elmerton Avenue
Harrisburg, PA 17110
ATTN: Ty Reed

PENNSYLVANIA DEPARTMENT OF TRANSPORTATION

Bureau of Operations, Asset Management Division

Location Referencing System (LRS) – Definitions, Uses & Testing

The Department's LRS, implemented in 1987, is the mechanism to designate the State highway network, to define roadway lengths, locations, and route connectivity, and to serve as the basis for the collection, storage, and integration of roadway information.

An LRS key is a unique series of numbers that identifies the location of each point or feature along a State route. The fourteen digit number is an integral part of the Roadway Management System (RMS) where roadway data is stored. 07/4016/0100/0857 is an example of an LRS key, which identifies County (CO) = 07, State Route (SR) = 4016, Segment (SEG) = 0100, and Offset = 0857.

County (CO)

Each of Pennsylvania's sixty-seven counties is identified by a number.

Name	#	Name	#	Name	#	Name	#
Adams	1	Clinton	18	Lackawanna	35	Potter	52
Allegheny	2	Columbia	19	Lancaster	36	Schuylkill	53
Armstrong	3	Crawford	20	Lawrence	37	Snyder	54
Beaver	4	Cumberland	21	Lebanon	38	Somerset	55
Bedford	5	Dauphin	22	Lehigh	39	Sullivan	56
Berks	6	Delaware	23	Luzerne	40	Susquehanna	57
Blair	7	Elk	24	Lycoming	41	Tioga	58
Bradford	8	Erie	25	McKean	42	Union	59
Bucks	9	Fayette	26	Mercer	43	Venango	60
Butler	10	Forest	27	Mifflin	44	Warren	61
Cambria	11	Franklin	28	Monroe	45	Washington	62
Cameron	12	Fulton	29	Montgomery	46	Wayne	63
Carbon	13	Greene	30	Montour	47	Westmoreland	64
Centre	14	Huntingdon	31	Northampton	48	Wyoming	65
Chester	15	Indiana	32	Northumberland	49	York	66
Clarion	16	Jefferson	33	Perry	50	Philadelphia	67
Clearfield	17	Juniata	34	Pike	51		

State Route (SR)

State Routes (SR's) are identified by four-digit numbers. SR numbers are assigned as follows:

- | | |
|--|-----------|
| 1. Traffic Routes: Routes designated as Interstates, US or PA Routes | 0001-0999 |
| 2. Quadrant Routes (Non-Traffic Routes) | 1001-4999 |
| 3. Relocated Traffic Routes | 6000-6999 |
| 4. Turned Back, Abandoned, or Null Routes | 7000-7999 |
| 5. Interchanges | 8001-8999 |
| 6. WYE's | 9101-9199 |
| 7. Rest Areas | 9201-9299 |
| 8. Truck Escape Ramps | 9301-9399 |
| 9. Others | 9401-9499 |
| 10. Park and Rides | 9501-9599 |

Even/Odd Convention: Even numbers are typically given to SR's in the East/West direction, and odd numbers to SR's that run North/South. This convention applies to Interstate Routes (except those that are Beltways or Spurs), and Quadrant Routes. This convention may or may not apply to PA or US Traffic Routes.

Hierarchy: If two or more traffic routes occupy the same section of roadway, the SR number is based on the "higher" type route, according to the following hierarchy. If the traffic routes are the same hierarchy class, then the SR number is assigned the lower numbered traffic route (Figure 1).

1. Interstates
2. U.S. Routes
3. PA Routes
4. Quadrant Routes

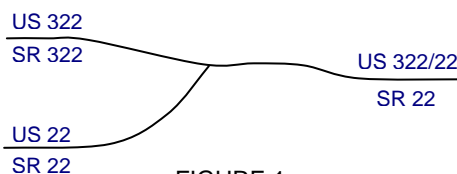


FIGURE 1

Other Numbering Conventions:

1. The first digit of a quadrant route is based on which quadrant of the county the route is located, as shown in the following diagram (Figure 2).
2. The last three digits of a Relocated Traffic Route are the same as the Traffic Route that was relocated.
3. Interchanges are numbered sequentially. Odd numbers are given to interchanges along SR's in the North/South direction; even numbers are given to interchanges along SR's in the East/West direction (Figure 3).
4. WYE's are given odd numbers if the connecting SR is odd numbered, and even numbers if the connecting SR is even numbered.
5. Rest Areas or Truck Escape Ramps are given odd numbers if they connect to the Southbound or Westbound side of an SR, and even numbers if they connect to the Northbound or Eastbound side.

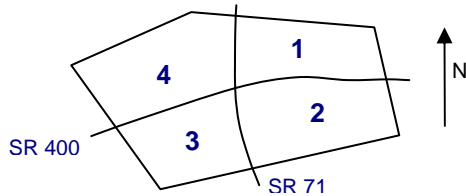


FIGURE 2

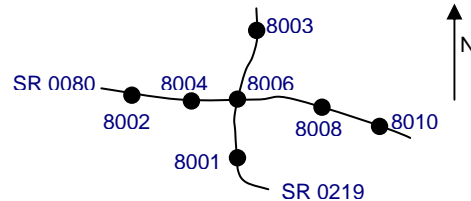


FIGURE 3

Segment (SEG)

State routes are divided into segments, which are approximately one-half mile long, and are identified by a four-digit number. Segment begin and end points are placed at physical features where possible. Segment numbers increase in the North or East direction, and typically by 10's (Figure 4). Segments are even numbered on undivided roadways, and in the Northbound or Eastbound direction of divided roadways. Segments are odd numbered in the Southbound or Westbound direction of divided roadways (Figure 5). Interstate segments are associated with the mile posts (Figure 6).

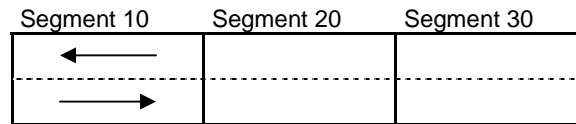
Undivided Roadways

FIGURE 4

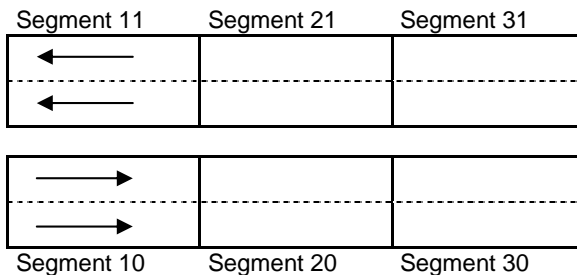
Divided Roadways

FIGURE 5

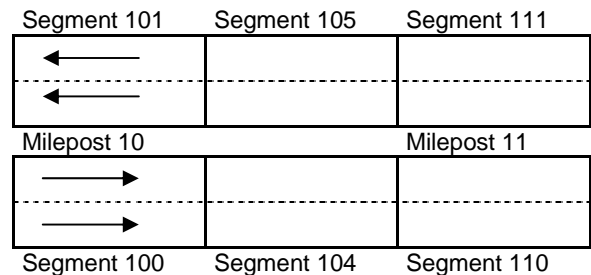
Interstate Roadways

FIGURE 6

Turned Back, Abandoned, and Null Segments are given numbers in the range of 7000-7999. For two coinciding State routes, the route with "lower" hierarchy is "nulled."

Segment numbering restarts on Traffic Routes at County boundaries, except Interstates (Figure 7).

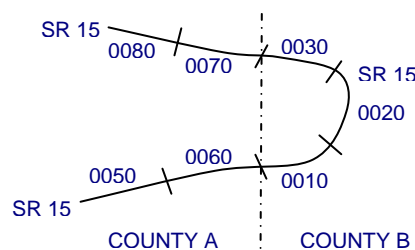


FIGURE 7

Offset

The offset, a subdivision of the segment, is the distance (in feet) from the beginning of the segment, expressed as a four-digit number. Offsets are measured in the increasing segment direction.

Segment Markers

Segment markers, which allow for easy identification of the LRS location on the State highway system, indicate the State route and segment number at the point that each segment is entered. If the beginning of a segment occurs at a physical feature, then the point of reference is at the physical feature and not the sign. At intersections, signs are used to identify beginning or ending State routes or segments.



Users of the LRS

Locations of all intersections, structures, and other points of interest are field verified and inventoried in the RMS. This information can be displayed on Straight Line Diagrams (SLD's) which can be viewed in the RMS, or hardcopy form. SLD books are refreshed and printed annually for distribution to the Department's District and County offices, as well as too many external entities.

A list of those within the Department that use the LRS to identify locations in the RMS and in the field includes personnel from the following organizations: Pavement Testing, County Maintenance, Traffic, Design, Surveys, Construction, Bridge, Permits, Crash Review, Planning and Programming, Posted & Bonded Roads, Tort Liability, and Emergency Management.

Users outside the Department include: County & Municipal governments, County 911, Planning Commissions, Federal Highway Administration, State & Local Police, Local Emergency Management, Delivery Services (UPS, Fed Ex, etc.), Fire Departments, Utility Companies, Contractors, and Consultants.

Without segment markers located in the field, all of these users would have to rely solely on the SLD, which would be extremely cumbersome at best and impossible for some.

Verification, QA & QC

In order to assure that LRS information is indicated properly in the RMS, on SLD's, and in the field, LRS Quality Assurance (QA) and Quality Commitment (QC) programs are performed each year. The Bureau of Operations, Asset Management Division, Roadway Inventory & Testing Unit (RITU) performs all Statewide QC testing. Field verification and QA is also performed by RITS, except in Engineering Districts 2-0, 11-0, and 12-0, where it is done "in-house." Each Engineering District is responsible for its own LRS completeness and maintenance with respect to the RMS.









































Twenty percent of each county is field tested annually as part of the QA program, and five percent of each county is tested for the annual QC program. The goal of the QC program is to maintain at least 90% accuracy between the RMS and the actual field locations of highway features. Annual QC ratings are developed and reported to the Engineering Districts.

Field testing is performed by two-person teams (a permanent employee that operates the test, and a temporary employee that drives the device) with the use of vans equipped with an on-board computer and a Data Measurement Subsystem. Testing is typically performed during the months of April through November.

Vehicle location and roadway features are displayed on the van's computer screen in SLD format, and the software accepts operator inputs verifying or modifying roadway feature locations, as well as comments. Though the system can function at greater speed, test speeds are typically less than 25 mph to ensure accuracy.

There are five categories of information that is verified and/or modified:

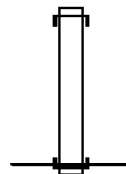
1. State Route Length
2. Segment Length
3. Roadway Geometry (lane count, pavement & shoulder types & widths)
4. Intersecting Feature Location (intersections & bridges)
5. Segment Marker Location

 SEGMENT MARKER	 AHEAD LEFT INTER STATE OWNED	 RAILROAD CROSSING	 INTERSTATE MILEPOST
 TURNBACK	 AHEAD LEFT INTER NON-STATE	 RAILROAD OVER-PASS	 MFC BEGIN
 NULL	 AHEAD RIGHT INTE STATE OWNED	 OVER-PASS	 MUNICIPAL BOUNDARY
 UNDIVIDED HIGHWAY	 AHEAD RIGHT INTE NON-STATE	 BRIDGE END	 VILLAGE BEGIN
 PHYSICALLY DIVIDED	 BACK LEFT INTER STATE OWNED	 BRIDGE BEGIN	AH - LENGTH FORWARD TO NEXT SEGMENT BEGIN BK - LENGTH BACK WARD TO PREVIOUS SEGMENT BEGIN
 PAINT DIVIDED	 BACK LEFT INTER NON-STATE	 TUNNEL	
 INTERSECTION AHEAD	 BACK RIGHT INTER STATE OWNED	 SIGN STRUCTURE	MFC - MAINTENANCE FUNCTIONAL CLASS A = INTERSTATE B = EXPRESSWAY AND/OR PRINCIPLE ARTERIAL C = MINOR ARTERIAL D = COLLECTOR E = LOCAL ACCESS F = INTERCHANGE RAMP
 INTERSECTION BACK	 BACK RIGHT INTER NON-STATE	 P3 BRIDGE	
 REFERENCE AHEAD/BACK	 T-LEFT INTERSEC STATE OWNED	 RETAINING WALL	
 DIVIDED CONNECTOR	 T-LEFT INTERSEC NON-STATE	 BRIDGE/CULVERT UNDER FILL	NULL AND TURNBACK SEGMENTS ARE DISPLAYED IN THE DEPARTMENT'S ROADWAY MANAGEMENT SYSTEM (RMS) AS 100 FEET IN LENGTH. ACTUAL SEGMENT AND SECTION LENGTHS MAY VARY SIGNIFICANTLY
 CROSS INTERSEC STATE OWNED	 T-RIGHT INTERSEC STATE OWNED	 PIPE (STAMPP)	
 CROSS INTERSEC NON-STATE	 T-RIGHT INTERSEC NON-STATE	 ROTARY INTERSEC	

EXTRACT DATE: 11/25/2024 ROADWAY MANAGEMENT SYSTEM PAGE NUMBER: 609
PRINT DATE: 11/26/2024 SLD COUNTY/SR - ANNUAL PRINT COUNTY: CENTRE
DIR: N TOTAL LEN: .042 MI. DIST: 02-1 SR: 9426
LEFT MUN: SPRING T RIGHT MUN: SPRING T

000220 FT

000000 FT

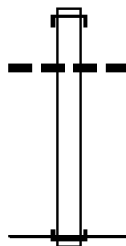


000220 FT
INTER-AHD RAMP E RD
0010/0220 (SR0026 SEG 0356/0980)
000000 FT 1 0 01049 0 00 0000+00
NC BP DEAD END RD
INTER-BK (GOVT)
MFC BEGIN = F
0010/0000 LENGTH(AH 0220 BK 0000)

EXTRACT DATE: 11/25/2024 ROADWAY MANAGEMENT SYSTEM PAGE NUMBER: 608
 PRINT DATE: 11/26/2024 SLD COUNTY/SR - ANNUAL PRINT COUNTY: CENTRE
 DIR: N TOTAL LEN: .131 MI. DIST: 02-1 SR: 9305
 LEFT MUN: FERGUSON T RIGHT MUN: FERGUSON T

000690 FT

000000 FT

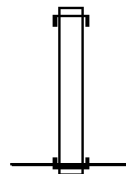


000690 FT
 INTER-AHD END OF SR 9305 SH
 0010/0690 (GOVT)
 018 " DIA CIRC CONCR
 0010/0650 LEN=0106 INSTALLED UNKN
 000000 FT 0 0 00000 0 00 0000+00
 NC TRUCK ESCAPE RAMP RD
 INTER-BK WATER ST
 (SR0026 SEG 0030/0363)
 MFC BEGIN = F
 0010/0000 LENGTH(AH 0690 BK 0000)

EXTRACT DATE: 11/25/2024 ROADWAY MANAGEMENT SYSTEM PAGE NUMBER: 607
 PRINT DATE: 11/26/2024 SLD COUNTY/SR - ANNUAL PRINT COUNTY: CENTRE
 DIR: S TOTAL LEN: .055 MI. DIST: 02-1 SR: 9304
 LEFT MUN: CENTRE HALL B RIGHT MUN: CENTRE HALL B

000292 FT

000000 FT

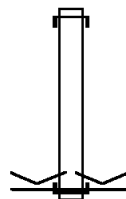


000292 FT
 INTER-AHD END OF SR 9304 SH
 0010/0292 (GOVT)
 000000 FT 0 0 00000 0 00 0000+00
 NC TRUCK ESCAPE RAMP RD
 INTER-BK PENNSYLVANIA AVE
 (SR0144 SEG 0120/0847)
 MFC BEGIN = F
 0010/0000 LENGTH(AH 0292 BK 0000)

EXTRACT DATE: 11/25/2024 ROADWAY MANAGEMENT SYSTEM PAGE NUMBER: 606
 PRINT DATE: 11/26/2024 SLD COUNTY/SR - ANNUAL PRINT COUNTY: CENTRE
 DIR: N TOTAL LEN: .064 MI. DIST: 02-1 SR: 9303
 LEFT MUN: SPRING T RIGHT MUN: SPRING T

000338 FT

000000 FT

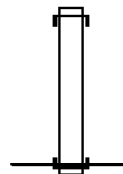


000338 FT
 INTER-AHD END OF SR 9303 SH
 0010/0338 (GOVT)
 000000 FT 0 0 00000 0 00 0000+00
 VILLAGE: PLEASANT GAP
 NC TRUCK ESCAPE RAMP RD
 INTER-BK MAIN ST
 (SR0144 SEG 0180/0234)
 MFC BEGIN = F
 0010/0000 LENGTH(AH 0338 BK 0000)

EXTRACT DATE: 11/25/2024 ROADWAY MANAGEMENT SYSTEM PAGE NUMBER: 605
PRINT DATE: 11/26/2024 SLD COUNTY/SR - ANNUAL PRINT COUNTY: CENTRE
DIR: E TOTAL LEN: .062 MI. DIST: 02-1 SR: 9302
LEFT MUN: WORTH T RIGHT MUN: WORTH T

000329 FT

000000 FT

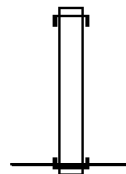


000329 FT
INTER-AHD END OF SR 9302 SH
0010/0329 (GOVT)
000000 FT 0 0 00000 0 00 0000+00
NC TRUCK ESCAPE RAMP RD
INTER-BK TWENTY-EIGHTH DIVISION
(SR3042 SEG 0294/0593)
MFC BEGIN = F
0010/0000 LENGTH(AH 0329 BK 0000)

EXTRACT DATE: 11/25/2024 ROADWAY MANAGEMENT SYSTEM PAGE NUMBER: 604
 PRINT DATE: 11/26/2024 SLD COUNTY/SR - ANNUAL PRINT COUNTY: CENTRE
 DIR: W TOTAL LEN: .069 MI. DIST: 02-1 SR: 9301
 LEFT MUN: RUSH T RIGHT MUN: RUSH T

000365 FT

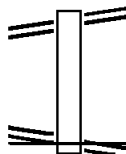
000000 FT



000365 FT
 INTER-AHD END OF SR 9301 SH
 0010/0365 (GOVT)
 000000 FT 2 0 00000 0 00 0000+00
 NC TRUCK ESCAPE RAMP RD
 INTER-BK TWENTY-EIGHTH DIVISION
 (SR0322 SEG 0060/0994)
 MFC BEGIN = F
 0010/0000 LENGTH(AH 0365 BK 0000)

EXTRACT DATE: 11/25/2024 ROADWAY MANAGEMENT SYSTEM PAGE NUMBER: 603
 PRINT DATE: 11/26/2024 SLD COUNTY/SR - ANNUAL PRINT COUNTY: CENTRE
 DIR: N TOTAL LEN: .090 MI. DIST: 02-1 SR: 9204
 LEFT MUN: HOWARD T RIGHT MUN: HOWARD T

BALD EAGLE VALLEY RD 000475 FT
 (SR0150 SEG 0320/1738) 0010/0475
 0 0 00000 0 00 0000+00 000000 FT
 BALD EAGLE VALLEY RD
 (SR0150 SEG 0320/1279) 0010/0000

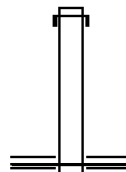


000475 FT BALD EAGLE VALLEY RD
 0010/0475 (SR0150 SEG 0320/1738)
 NC ROADSIDE REST AREA
 000000 FT BALD EAGLE VALLEY RD
 (SR0150 SEG 0320/1279)
 MFC BEGIN = F
 0010/0000 LENGTH(AH 0475 BK 0000)

EXTRACT DATE: 11/25/2024 ROADWAY MANAGEMENT SYSTEM PAGE NUMBER: 602
 PRINT DATE: 11/26/2024 SLD COUNTY/SR - ANNUAL PRINT COUNTY: CENTRE
 DIR: W TOTAL LEN: .042 MI. DIST: 02-1 SR: 9203
 LEFT MUN: RUSH T RIGHT MUN: RUSH T

000222 FT

000000 FT



000222 FT
 INTER-AHD END OF ROADSIDE REST PL
 0010/0222 (GOVT)
 000000 FT 0 0 00000 0 00 0000+00
 NC ROADSIDE REST AREA
 TWENTY-EIGHTH DIVISION
 (SR0322 SEG 0130/0000)
 MFC BEGIN = F
 0010/0000 LENGTH(AH 0222 BK 0000)


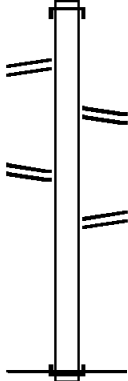
EXTRACT DATE: 11/25/2024 ROADWAY MANAGEMENT SYSTEM PAGE NUMBER: 601
PRINT DATE: 11/26/2024 SLD COUNTY/SR - ANNUAL PRINT COUNTY: CENTRE

DIR: E TOTAL LEN: .419 MI. DIST: 02-1 SR: 9202
LEFT MUN: SNOW SHOE T RIGHT MUN: SNOW SHOE T

002211 FT		002211 FT	INTER-AHD ROADSIDE REST PL
		0020/0830	(SR9202 SEG 0010/1138)
001381 FT		001381 FT	0 0 00000 0 00 0000+00
		INTER-BK	ROADSIDE REST PL
		0020/0000	(SR9202 SEG 0010/0359)
			LENGTH(AH 0830 BK 1381)
LC FROM TRUCKPARKING PL		INTER-AHD	CONFAIR MEMORIAL HW
(CONN)	0010/1148	0010/1381	(SR0080 SEG 1454/2533)
LC TO TRUCKPARKING PL		0010/1138	ROADSIDE REST PL
(CONN)	0010/0999		(SR9202 SEG 0020/0830)
000000 FT		0010/0359	ROADSIDE REST PL
		000000 FT	(SR9202 SEG 0020/0000)
		NC RO	0 0 00000 0 00 0000+00
		INTER-BK	ROADSIDE REST AREA
			CONFAIR MEMORIAL HW
			(SR0080 SEG 1454/1194)
			MFC BEGIN = F
		0010/0000	LENGTH(AH 1381 BK 0000)

EXTRACT DATE: 11/25/2024 ROADWAY MANAGEMENT SYSTEM PAGE NUMBER: 600
PRINT DATE: 11/26/2024 SLD COUNTY/SR - ANNUAL PRINT COUNTY: CENTRE

DIR: W TOTAL LEN: .515 MI. DIST: 02-1 SR: 9201
LEFT MUN: SNOW SHOE T RIGHT MUN: SNOW SHOE T

	002719 FT		002719 FT	INTER-AHD	ROADSIDE REST PL
			0020/0825	(SR9201	SEG 0010/1377)
	001894 FT		001894 FT	INTER-BK	ROADSIDE REST PL
			0020/0000	(SR9201	SEG 0010/0570)
				LENGTH(AH	0825 BK 1894)
				INTER-AHD	CONFAIR MEMORIAL HW
			0010/1894	(SR0080	SEG 1461/0280)
LC TO TRUCK EXIT RD (CONN)	0010/1672		0010/1377	ROADSIDE REST PL	(SR9201 SEG 0020/0825)
LC TO TRUCK EXIT RD (CONN)	0010/0645		0010/0570	ROADSIDE REST PL	(SR9201 SEG 0020/0000)
	000000 FT		000000 FT	0 0 00000	0 00 0000+00
			NC RO	ADSIDE REST AREA	
			INTER-BK	CONFAIR MEMORIAL HW	
				(SR0080	SEG 1461/2110)
				MFC BEGIN = F	
			0010/0000	LENGTH(AH	1894 BK 0000)

EXTRACT DATE: 11/25/2024 ROADWAY MANAGEMENT SYSTEM PAGE NUMBER: 599
PRINT DATE: 11/26/2024 SLD COUNTY/SR - ANNUAL PRINT COUNTY: CENTRE
DIR: W TOTAL LEN: .000 MI. DIST: 02-1 SR: 9118
LEFT MUN: HARRIS T RIGHT MUN: HARRIS T

000000 FT



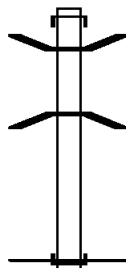
000000 FT
7250/0000 LENGTH(AH 0148 BK 0000)

EXTRACT DATE: 11/25/2024 ROADWAY MANAGEMENT SYSTEM PAGE NUMBER: 598
PRINT DATE: 11/26/2024 SLD COUNTY/SR - ANNUAL PRINT COUNTY: CENTRE

DIR: W TOTAL LEN: .041 MI. DIST: 02-1 SR: 9111
LEFT MUN: HARRIS T RIGHT MUN: HARRIS T

000214 FT

000000 FT



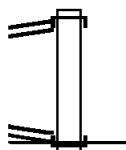
000214 FT
INTER-AHD BOAL AV
0500/0214 (SR0045 SEG 0261/1489)
0500/0110 BMSSEN 14/0045/0272/0093
2 0 14 018 2 04 0004+28
SPRING CREEK
0500/0064 BMSBG 14/0045/0272/0093
000000 FT 2 0 14 018 2 04 0004+28
NC WYE E E RD
INTER-BK EARLYSTOWN RD
(SR0045 SEG 0272/0187)
MFC BEGIN = F
5 0500/0000 LENGTH(AH 0214 BK 0000)

EXTRACT DATE: 11/25/2024 ROADWAY MANAGEMENT SYSTEM PAGE NUMBER: 597
PRINT DATE: 11/26/2024 SLD COUNTY/SR - ANNUAL PRINT COUNTY: CENTRE

DIR: W TOTAL LEN: .066 MI. DIST: 02-1 SR: 9109
LEFT MUN: HARRIS T RIGHT MUN: HARRIS T

SHINGLETOWN RD 000349 FT
(SR0045 SEG 0233/0173) 0010/0349

2 0 14018 2 02 0008+33 000000 FT
ATHERTON ST
(SR3014 SEG 0180/1798) 0010/0000



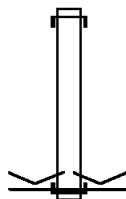
000349 FT
INTER-AHD SHINGLETOWN RD
0010/0349 (SR0045 SEG 0233/0173)
NC WYE C RD
INTER-BK ATHERTON ST
000000 FT (SR3014 SEG 0180/1798)
MFC BEGIN = F
0010/0000 LENGTH(AH 0349 BK 0000)

EXTRACT DATE: 11/25/2024 ROADWAY MANAGEMENT SYSTEM PAGE NUMBER: 596
PRINT DATE: 11/26/2024 SLD COUNTY/SR - ANNUAL PRINT COUNTY: CENTRE

DIR: N TOTAL LEN: .076 MI. DIST: 02-1 SR: 9102
LEFT MUN: COLLEGE T RIGHT MUN: COLLEGE T

000399 FT

000000 FT

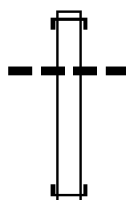


000399 FT
INTER-AHD COLLEGE AV
0750/0399 (SR0026 SEG 0248/0120)
000000 FT 1 0 00056 0 02 0806+81
VILLAGE: DALE SUMMIT
NC CO COLLEGE AV
INTER-BK BENNER PK
(SR0026 SEG 0246/0302)
MFC BEGIN = F
5 0750/0000 LENGTH(AH 0399 BK 0000)

EXTRACT DATE: 11/25/2024 ROADWAY MANAGEMENT SYSTEM PAGE NUMBER: 595
PRINT DATE: 11/26/2024 SLD COUNTY/SR - ANNUAL PRINT COUNTY: CENTRE

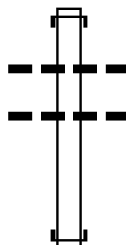
DIR: E TOTAL LEN: .177 MI. DIST: 02-1 SR: 8044
LEFT MUN: POTTER T RIGHT MUN: POTTER T

000932 FT



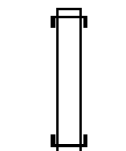
000932 FT
INTER-AHD TWENTY EIGHTH DIVISION
0750/0134 (SR0322 SEG 0832/0068)
036 "DIA CIRC CONCR
0750/0065 LEN=0046 INSTALLED 2017
000798 FT 0 0 00000 0 00 0000+00
NC RAMP B RD
INTER-BK SR 2017 SH
(SR2017 SEG 0010/0000)
5 0750/0000 LENGTH(AH 0134 BK 0330)

000798 FT



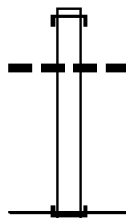
INTER-AHD SR 2015 SH
0500/0330 (SR2015 SEG 0008/0000)
036 "DIA CIRC CONCR
0500/0276 LEN=0069 INSTALLED 2017
030 "DIA CIRC CONCR
0500/0046 LEN=0039 INSTALLED 2017
000468 FT 0 0 00000 0 00 0000+00
NC RAMP D RD
INTER-BK TWENTY EIGHTH DIVISION
(SR0322 SEG 0833/0278)
5 0500/0000 LENGTH(AH 0330 BK 0120)

000468 FT



INTER-AHD TWENTY EIGHTH DIVISION
0250/0120 (SR0322 SEG 0821/1890)
000348 FT 0 0 00000 0 00 0000+00
NC RAMP C RD
INTER-BK SR 2015 SH
(SR2015 SEG 0008/0000)
5 0250/0000 LENGTH(AH 0120 BK 0348)

000348 FT



INTER-AHD SR 2017 SH
0010/0348 (SR2017 SEG 0010/0000)
024 "DIA CIRC CONCR
0010/0289 LEN=0080 INSTALLED 2017
000000 FT 0 0 00000 0 00 0000+00
NC RAMP A RD
INTER-BK TWENTY EIGHTH DIVISION
(SR0322 SEG 0820/1660)
MFC BEGIN = F
5 0010/0000 LENGTH(AH 0348 BK 0000)

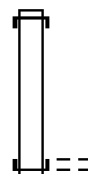
000000 FT

EXTRACT DATE: 11/25/2024 ROADWAY MANAGEMENT SYSTEM PAGE NUMBER: 594
PRINT DATE: 11/26/2024 SLD COUNTY/SR - ANNUAL PRINT COUNTY: CENTRE

DIR: E TOTAL LEN: .467 MI. DIST: 02-1 SR: 8042
LEFT MUN: POTTER T RIGHT MUN: POTTER T

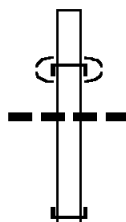
002468 FT

002009 FT



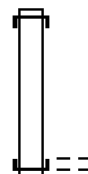
002468 FT
INTER-AHD TWENTY EIGHTH DIVISION
0750/0459 (SR0322 SEG 0752/2562)
002009 FT 0 0 00000 0 00 0000+00
WILD TURKEY DR
(TWP)
INTER-BK SR 2020 SH
(SR2020 SEG 0030/0394)
5 0750/0000 LENGTH(AH 0459 BK 0895)

001114 FT



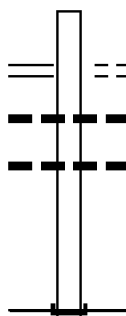
INTER-AHD SR 2015 SH
(SR2015 SEG 0071/0083)
POTTER TWP
0500/0895 (TWP)
018 " DIA CIRC CONCR
LEN=0070 INSTALLED 2020
001114 FT 0 0 00000 0 00 0000+00
INTER-BK TWENTY EIGHTH DIVISION
(SR0322 SEG 0773/0332)
5 0500/0000 LENGTH(AH 0895 BK 0513)

000601 FT



INTER-AHD TWENTY EIGHTH DIVISION
0250/0513 (SR0322 SEG 0753/0988)
000601 FT 0 0 00000 0 00 0000+00
SKYVIEW DR
(TWP)
INTER-BK SR 2020 SH
(SR2020 SEG 0010/0000)
5 0250/0000 LENGTH(AH 0513 BK 0601)

000000 FT



SR 2015 SH
(SR2015 SEG 0080/0396)
ANABEL LN
(TWP)
0010/0601 018 " DIA CIRC CONCR
0010/0193 LEN=0056 INSTALLED 2020
018 " DIA CIRC CONCR
0010/0088 LEN=0047 INSTALLED 2020
000000 FT 0 0 00000 0 00 0000+00
NC PO TTTERS MILLS INTER RD
INTER-BK TWENTY EIGHTH DIVISION
(SR0322 SEG 0752/1212)
MFC BEGIN = F
5 0010/0000 LENGTH(AH 0601 BK 0000)

DIR: E TOTAL LEN: .416 MI. DIST: 02-1 SR: 8040
LEFT MUN: HARRIS T RIGHT MUN: HARRIS T

```

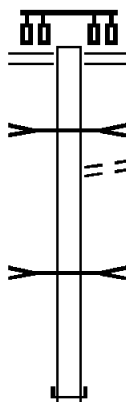
0010/0035 032"H 60"W CONC STRUCT
000000 FT LEN=0100 INSTALLED UNKN
          NC BO 0 0 0000 0 00 0000+00
INTER-BK BOAL AV
          (SR3014 SEG 0210/2124)
          MFC BEGIN = F
0010/0000 LENGTH(AH 0791 BK 0000)

```

EXTRACT DATE: 11/25/2024 ROADWAY MANAGEMENT SYSTEM PAGE NUMBER: 592
 PRINT DATE: 11/26/2024 SLD COUNTY/SR - ANNUAL PRINT COUNTY: CENTRE

DIR: S TOTAL LEN: .795 MI. DIST: 02-1 SR: 8037
 LEFT MUN: SPRING T RIGHT MUN: SPRING T

004196 FT



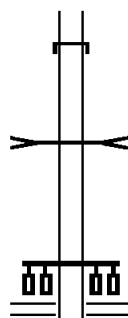
003234 FT

004196 FT ZION RD
 (SR0550 SEG 0453/1172)
 (SR0550 SEG 0452/1172)
 0770/0962
 BRANCH SPRING CREEK
 STRUCTURE LENGTH 8 FT
 0770/0842 BMSID 14/8037/0770/0842
 TO 0550/0453 SH
 0770/0754 (CONN)
 TRIB SPRING CREEK
 STRUCTURE LENGTH 8 FT
 0770/0026 BMSID 14/0099/0834/1095
 003234 FT 0 0 00000 0 00 0000+00
 NC RAMP D RD
 INTER-BK SR 0099 SH
 (SR0099 SEG 0834/1058)
 0770/0000 LENGTH(AH 0962 BK 0986)

EXTRACT DATE: 11/25/2024 ROADWAY MANAGEMENT SYSTEM PAGE NUMBER: 591
PRINT DATE: 11/26/2024 SLD COUNTY/SR - ANNUAL PRINT COUNTY: CENTRE

DIR: S TOTAL LEN: .795 MI. DIST: 02-1 SR: 8037
LEFT MUN: SPRING T RIGHT MUN: SPRING T

002248 FT

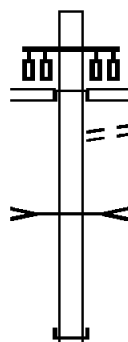


INTER-AHD SR 0099 SH
0760/0986 (SR0099 SEG 0834/1540)

BRANCH SPRING CREEK
STRUCTURE LENGTH 8 FT
0760/0103 BMSID 14/8037/0770/0842
002248 FT 0 0 00000 0 00 0000+00
NC RAMP F RD
ZION RD
(SR0550 SEG 0453/1172)
(SR0550 SEG 0452/1172)

5 0760/0000 LENGTH(AH 0986 BK 0928)

001320 FT

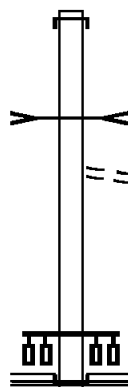


INTER-AHD RAMP C RD
(SR8037 SEG 0250/0000)
ZION RD
(SR0550 SEG 0453/0245)

0500/0928 TO 0550/0453 SH
0500/0801 (CONN)
TRIB SPRING CREEK
STRUCTURE LENGTH 8 FT
0500/0538 BMSID 14/0099/0834/1095
001320 FT 0 0 00000 0 00 0000+00
NC RAMP E RD

INTER-BK SR 0099 SH
(SR0099 SEG 0835/1726)
5 0500/0000 LENGTH(AH 0928 BK 1320)

000000 FT



INTER-AHD SR 0099 SH
0250/1320 (SR0099 SEG 0831/2169)

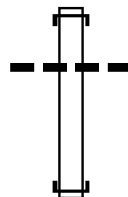
TRIB SPRING CREEK
STRUCTURE LENGTH 10 FT
0250/0490 BMSID 14/0099/0834/0047
FROM 0550/0452 SH
0250/0131 (CONN)
000000 FT 0 0 00000 0 00 0000+00
NC RAMP C RD
ZION RD
(SR0550 SEG 0452/0249)

INTER-BK RAMP E RD
(SR8037 SEG 0500/0928)
MFC BEGIN = F
5 0250/0000 LENGTH(AH 1320 BK 0000)

EXTRACT DATE: 11/25/2024 ROADWAY MANAGEMENT SYSTEM PAGE NUMBER: 590
 PRINT DATE: 11/26/2024 SLD COUNTY/SR - ANNUAL PRINT COUNTY: CENTRE
 DIR: E TOTAL LEN: .513 MI. DIST: 02-1 SR: 8036
 LEFT MUN: STATE COLLEGE B RIGHT MUN: STATE COLLEGE B

002706 FT

002251 FT



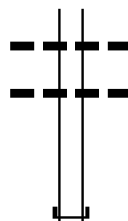
002706 FT
 INTER-AHD COLLEGE AV
 0750/0455 (SR0026 SEG 0180/1372)
 024 "DIA CIRC CONCR
 0750/0015 LEN=0300 INSTALLED 2004
 002251 FT 1 0 00056 2 03 0000+00
 NC RAMP C RD
 INTER-BK UNIVERSITY DR
 (SR3022 SEG 0020/2176)
 0750/0000 LENGTH(AH 0455 BK 0624)

UNIVERSITY DR
 (SR3022 SEG 0020/1496)
 0510/0624
 TO 3022/0020 SH
 (CONN)

EXTRACT DATE: 11/25/2024 ROADWAY MANAGEMENT SYSTEM PAGE NUMBER: 589
PRINT DATE: 11/26/2024 SLD COUNTY/SR - ANNUAL PRINT COUNTY: CENTRE


DIR: E TOTAL LEN: .513 MI. DIST: 02-1 SR: 8036
LEFT MUN: STATE COLLEGE B RIGHT MUN: STATE COLLEGE B

001627 FT



0510/0362 015 "DIA CIRC CONCR
LEN=0060 INSTALLED UNKN
0510/0057 018 "DIA CIRC CONCR
LEN=0040 INSTALLED UNKN
001627 FT 1 0 00056 2 04 0000+00
NC RAMP D RD
INTER-BK COLLEGE AV
(SR0026 SEG 0181/1590)
5 0510/0000 LENGTH(AH 0624 BK 0524)

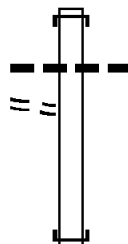
001103 FT



INTER-AHD COLLEGE AV
0500/0524 (SR0026 SEG 0181/1438)
001103 FT 1 0 00056 2 05 0007+96
NC RAMP D-1 RD
INTER-BK UNIVERSITY DR
(SR3022 SEG 0020/1555)
5 0500/0000 LENGTH(AH 0524 BK 0575)

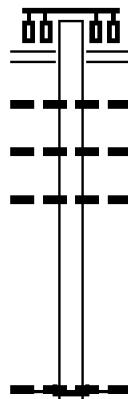
TO 0026/0181 SH
(CONN)

0020/0358
000528 FT



INTER-AHD COLLEGE AV
0020/0575 (SR0026 SEG 0180/0788)
066 "DIA CIRC METAL
0020/0477 LEN=0225 INSTALLED 2004
000528 FT 1 0 00056 2 00 0000+00
NC RAMP A RD
INTER-BK UNIVERSITY DR
(SR3022 SEG 0020/2224)
5 0020/0000 LENGTH(AH 0575 BK 0528)

000000 FT



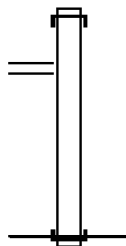
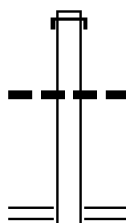
UNIVERSITY DR
(SR3022 SEG 0020/2300)
0010/0528 018 "DIA CIRC CONCR
LEN=0040 INSTALLED UNKN
0010/0457 018 "DIA CIRC CONCR
LEN=0076 INSTALLED 2004
0010/0155 018 "DIA CIRC CONCR
LEN=0045 INSTALLED UNKN
0010/0073 1 0 00056 2 01 0006+17
000000 FT 066 "DIA CIRC METAL
LEN=0160 INSTALLED 2004
NC RAMP A-1 RD
INTER-BK COLLEGE AV
(SR0026 SEG 0180/0535)
MFC BEGIN = F
5 0010/0000 LENGTH(AH 0528 BK 0000)

EXTRACT DATE: 11/25/2024 ROADWAY MANAGEMENT SYSTEM PAGE NUMBER: 588
PRINT DATE: 11/26/2024 SLD COUNTY/SR - ANNUAL PRINT COUNTY: CENTRE

DIR: E TOTAL LEN: .327 MI. DIST: 02-1 SR: 8034
LEFT MUN: WORTH T RIGHT MUN: WORTH T

001726 FT

000883 FT



SR 3042 SH
(SR3042 SEG 0274/0728) 0010/0756
000000 FT

001726 FT
INTER-AHD 322 WEST CONNECTOR
0250/0843 (SR0322 SEG 0263/1968)
018 " DIA CIRC CONCR
0250/0010 LEN=0040 INSTALLED UNKN
000883 FT 0 0 00000 0 00 0000+00
NC RAMP F RD
SR 3042 SH
(SR3042 SEG 0274/0131)
0250/0000 LENGTH(AH 0843 BK 0883)

INTER-AHD HIGH ST
0010/0883 (SR3042 SEG 0278/0000)


000000 FT 0 0 00000 0 00 0000+00
NC RAMP E RD
INTER-BK 322 EAST CONNECTOR
(SR0322 SEG 0262/2072)
MFC BEGIN = F
0010/0000 LENGTH(AH 0883 BK 0000)

EXTRACT DATE: 11/25/2024 ROADWAY MANAGEMENT SYSTEM PAGE NUMBER: 587
PRINT DATE: 11/26/2024 SLD COUNTY/SR - ANNUAL PRINT COUNTY: CENTRE

DIR: W TOTAL LEN: .545 MI. DIST: 02-1 SR: 8032
LEFT MUN: HARRIS T RIGHT MUN: HARRIS T

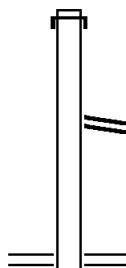
002880 FT

002640 FT




002880 FT
INTER-AHD RAMP S RD
0260/0240 (SR8032 SEG 0250/0150)
002640 FT 1 0 01050 0 13 0007+29
NC LEG S RD
INTER-BK EARLYSTOWN RD
(SR0045 SEG 0283/1320)
5 0260/0000 LENGTH(AH 0240 BK 1081)

001559 FT



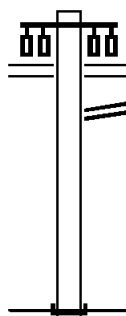
INTER-AHD MT NITTANY EX
0250/1081 (SR0322 SEG 0581/1471)
LEG S RD
0250/0150 (SR8032 SEG 0260/0240)
001559 FT 1 0 01050 2 07 0023+05
NC RAMP S RD
EARLYSTOWN RD
(SR0045 SEG 0283/1128)
(SR0045 SEG 0282/1128)
5 0250/0000 LENGTH(AH 1081 BK 0231)

001328 FT



INTER-AHD EARLYSTOWN RD
0020/0231 (SR0045 SEG 0283/0324)
001328 FT 1 0 01050 0 12 0000+00
NC LEG R RD
INTER-BK RAMP R RD
(SR8032 SEG 0010/1156)
5 0020/0000 LENGTH(AH 0231 BK 1328)

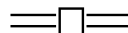
000000 FT



EARLYSTOWN RD
(SR0045 SEG 0283/0499)
(SR0045 SEG 0282/0531)
0010/1328
LEG R RD
0010/1156 (SR8032 SEG 0020/0000)
000000 FT 1 0 01050 2 06 0000+00
NC RAMP R RD
INTER-BK MT NITTANY EX
(SR0322 SEG 0580/1139)
MFC BEGIN = F
5 0010/0000 LENGTH(AH 1328 BK 0000)

EXTRACT DATE: 11/25/2024 ROADWAY MANAGEMENT SYSTEM PAGE NUMBER: 586
PRINT DATE: 11/26/2024 SLD COUNTY/SR - ANNUAL PRINT COUNTY: CENTRE
DIR: E TOTAL LEN: .991 MI. DIST: 02-1 SR: 8030
LEFT MUN: COLLEGE T RIGHT MUN: COLLEGE T

005234 FT

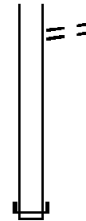


005234 FT BOALSBURG RD
0260/1170 (SR3010 SEG 0060/0613)

EXTRACT DATE: 11/25/2024 ROADWAY MANAGEMENT SYSTEM PAGE NUMBER: 585
PRINT DATE: 11/26/2024 SLD COUNTY/SR - ANNUAL PRINT COUNTY: CENTRE

DIR: E TOTAL LEN: .991 MI. DIST: 02-1 SR: 8030
LEFT MUN: COLLEGE T RIGHT MUN: COLLEGE T

004064 FT



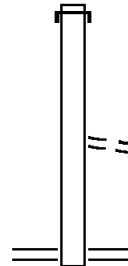
0260/0976 TO 3010/0060 SH
(CONN)

004064 FT 1 0 01050 2 05 0000+00

NC RAMP P RD
INTER-BK MT NITTANY EX
(SR0322 SEG 0561/0662)
5 0260/0000 LENGTH(AH 1170 BK 1679)

INTER-AHD MT NITTANY EX
0250/1679 (SR0322 SEG 0551/1371)

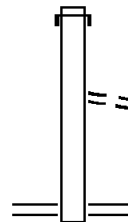
002385 FT



0250/0288 FROM 3010/0060 SH
(CONN)
002385 FT 1 0 01050 2 03 0028+93
NC RAMP M RD
BOALSBURG RD
(SR3010 SEG 0060/0613)
5 0250/0000 LENGTH(AH 1679 BK 0903)

INTER-AHD MT NITTANY EX
0020/0903 (SR0322 SEG 0560/0547)

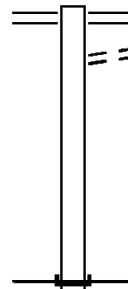
001482 FT



0020/0170 FROM 3010/0060 SH
(CONN)
001482 FT 1 0 01050 2 04 0021+14
NC RAMP N RD
BOALSBURG RD
(SR3010 SEG 0060/2120)
5 0020/0000 LENGTH(AH 0903 BK 1482)

BOALSBURG RD
0010/1482 (SR3010 SEG 0060/2120)
TO 3010/0060 SH
0010/1389 (CONN)

000000 FT

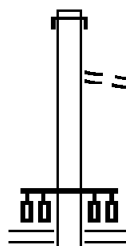


000000 FT 1 0 01050 2 02 0000+00
NC RAMP L RD
INTER-BK MT NITTANY EX
(SR0322 SEG 0550/3021)
MFC BEGIN = F
5 0010/0000 LENGTH(AH 1482 BK 0000)

EXTRACT DATE: 11/25/2024 ROADWAY MANAGEMENT SYSTEM PAGE NUMBER: 584
 PRINT DATE: 11/26/2024 SLD COUNTY/SR - ANNUAL PRINT COUNTY: CENTRE
 DIR: S TOTAL LEN: .757 MI. DIST: 02-1 SR: 8028
 LEFT MUN: COLLEGE T RIGHT MUN: COLLEGE T

003996 FT

003322 FT



003996 FT
 INTER-AHD MT NITTANY EX
 0750/0674 (SR0322 SEG 0534/0000)
 FROM 0026/0200 SH
 0750/0154 (CONN)
 003322 FT 0 0 0000 0 00 0000+00
 NC RAMP F RD
 COLLEGE AV
 (SR0026 SEG 0201/2240)
 (SR0026 SEG 0200/2253)
 INTER-BK RAMP E RD

EXTRACT DATE: 11/25/2024 ROADWAY MANAGEMENT SYSTEM PAGE NUMBER: 583
PRINT DATE: 11/26/2024 SLD COUNTY/SR - ANNUAL PRINT COUNTY: CENTRE

DIR: S TOTAL LEN: .757 MI. DIST: 02-1 SR: 8028
LEFT MUN: COLLEGE T RIGHT MUN: COLLEGE T

002539 FT

001085 FT

000000 FT

0750/0000 (SR8028 SEG 0010/1085)
LENGTH(AH 0674 BK 0783)

INTER-AHD RAMP G RD
(SR8028 SEG 0250/0000)
COLLEGE AV
(SR0026 SEG 0211/0000)
(SR0026 SEG 0210/0000)

0500/0783

002539 FT 0 0 00000 0 00 0000+00

NC RAMP H RD
INTER-BK MT NITTANY EX
(SR0322 SEG 0535/0175)
0500/0000 LENGTH(AH 0783 BK 1454)

INTER-AHD MT NITTANY EX
0250/1454 (SR0322 SEG 0531/1185)

FROM 0026/0211 SH
0250/0065 (CONN)
001085 FT 0 0 00000 0 00 0000+00
NC RAMP G RD
COLLEGE AV
(SR0026 SEG 0210/0000)
(SR0026 SEG 0211/0000)

INTER-BK SR 8028 RAMP SEG 500
(SR8028 SEG 0500/0783)
0250/0000 LENGTH(AH 1454 BK 1085)

INTER-AHD SR 8028 RAMP SEG 750
(SR8028 SEG 0750/0000)
COLLEGE AV
(SR0026 SEG 0200/2253)
(SR0026 SEG 0201/2240)

0010/1085

000000 FT 0 0 00000 0 00 0000+00

NC RAMP E RD
INTER-BK MT NITTANY EX
(SR0322 SEG 0530/1554)
MFC BEGIN = F

0010/0000 LENGTH(AH 1085 BK 0000)

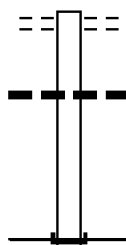
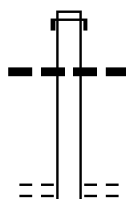
EXTRACT DATE: 11/25/2024 ROADWAY MANAGEMENT SYSTEM PAGE NUMBER: 582
PRINT DATE: 11/26/2024 SLD COUNTY/SR - ANNUAL PRINT COUNTY: CENTRE

DIR: N TOTAL LEN: .363 MI. DIST: 02-1 SR: 8027
LEFT MUN: SPRING T RIGHT MUN: SPRING T

001916 FT

001245 FT

000000 FT



001916 FT
INTER-AHD SR 0099 SH
0250/0671 (SR0099 SEG 0811/0697)
036 "DIA CIRC CONCR
0250/0461 LEN=0095 INSTALLED 2001
001245 FT 0 0 00000 0 00 0000+00
NC RAMP WB RD
HARRISON RD
(T941)
0250/0000 LENGTH(AH 0671 BK 1245)

0010/1245 HARRISON RD
(T941)
018 "DIA CIRC CONCR
0010/0439 LEN=0121 INSTALLED 2001
000000 FT 0 0 00000 0 00 0000+00
NC RAMP EB RD
INTER-BK SR 0099 SH
(SR0099 SEG 0810/0169)
MFC BEGIN = F
0010/0000 LENGTH(AH 1245 BK 0000)

EXTRACT DATE: 11/25/2024 ROADWAY MANAGEMENT SYSTEM PAGE NUMBER: 581
PRINT DATE: 11/26/2024 SLD COUNTY/SR - ANNUAL PRINT COUNTY: CENTRE

DIR: E TOTAL LEN: 2.419 MI. DIST: 02-1 SR: 8026
LEFT MUN: COLLEGE T RIGHT MUN: COLLEGE T

012770 FT

012588 FT

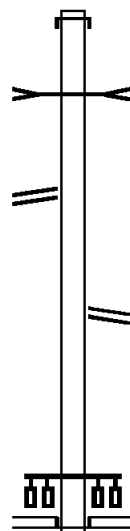


012770 FT
INTER-AHD SR 8026 RAMP SEG 760
0770/0182 (SR8026 SEG 0760/0141)
012588 FT 0 0 0000 0 0 00 0000+00
NC RAMP E-S SPUR RD
INTER-BK PARK AV ET
(SR3007 SEG 0062/0587)
5 0770/0000 LENGTH(AH 0182 BK 2529)

INTER-AHD SR 0322 SH
0760/2529 (SR0322 SEG 0526/0893)
DRAINAGE
STRUCTURE LENGTH 14 FT
0760/2357 BMSID 14/0322/0526/0721

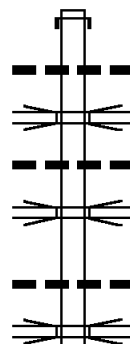
SR 8026 RAMP SEG 520
(SR8026 SEG 0520/3075) 0760/1383

010059 FT



0760/0141 SR 8026 RAMP SEG 770
010059 FT (SR8026 SEG 0770/0182)
0 0 0000 0 0 00 0000+00
NC RAMP E-S RD
PARK AV ET
(SR3007 SEG 0062/0748)
(SR3007 SEG 0063/0748)

INTER-BK SR 8026 RAMP SEG 20
(SR8026 SEG 0020/1204)
5 0760/0000 LENGTH(AH 2529 BK 3075)

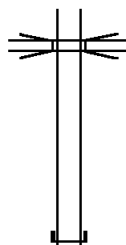


INTER-AHD SR 8026 RAMP SEG 760
0520/3075 (SR8026 SEG 0760/1383)
018 "DIA CIRC CONCR
0520/3008 LEN=045 INSTALLED UNKN
LR 1050 EB
0520/2772 OP ID 14/0322/0520/1880
018 "DIA CIRC CONCR
0520/2539 LEN=040 INSTALLED UNKN
LR 1050WB/N-W
0520/2212 OP ID 14/0322/0521/1567
018 "DIA CIRC CONCR
0520/1538 LEN=035 INSTALLED UNKN
SR 0099 NB
0520/1414 OP ID 14/0099/0740/0000

EXTRACT DATE: 11/25/2024 ROADWAY MANAGEMENT SYSTEM PAGE NUMBER: 580
PRINT DATE: 11/26/2024 SLD COUNTY/SR - ANNUAL PRINT COUNTY: CENTRE

DIR: E TOTAL LEN: 2.419 MI. DIST: 02-1 SR: 8026
LEFT MUN: COLLEGE T RIGHT MUN: COLLEGE T

006984 FT



SR 6026 SB
0520/1315 OP ID 14/0099/0741/0000

006984 FT 0 0 00000 0 00 0000+00

NC RAMP W-S RD


INTER-BK SR 0099 SH

(SR0099 SEG 0745/0245)

5 0520/0000 LENGTH(AH 3075 BK 2516)

INTER-AHD SR 0099 SH
0510/2516 (SR0099 SEG 0744/0023)

004468 FT



004468 FT 0 0 00000 0 00 0000+00

NC RAMP N-E RD

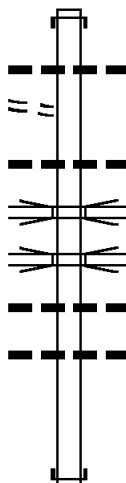
INTER-BK SR 0322 SH

(SR0322 SEG 0527/0277)

5 0510/0000 LENGTH(AH 2516 BK 1402)

TO 3007/0062
(CONN)

0270/1089



INTER-AHD PARK AV ET
0270/1402 (SR3007 SEG 0063/1721)

024 "DIA CIRC METAL

0270/1316 LEN=0035 INSTALLED UNKN

024 "DIA CIRC CONCR
0270/0645 LEN=0035 INSTALLED UNKN

SR 6026 SB

0270/0239 OP ID 14/0099/0741/0000

SR 0099 NB

0270/0141 OP ID 14/0099/0740/0000

018 "DIA CIRC CONCR

0270/0032 LEN=0031 INSTALLED UNKN

018 "DIA CIRC CONCR

0270/0031 LEN=0030 INSTALLED UNKN

003066 FT 0 0 00000 0 00 0000+00

NC RAMP N-W RD

INTER-BK SR 0322 SH

(SR0322 SEG 0521/0757)

5 0270/0000 LENGTH(AH 1402 BK 1630)

003066 FT

EXTRACT DATE: 11/25/2024 ROADWAY MANAGEMENT SYSTEM PAGE NUMBER: 579
PRINT DATE: 11/26/2024 SLD COUNTY/SR - ANNUAL PRINT COUNTY: CENTRE

DIR: E TOTAL LEN: 2.419 MI. DIST: 02-1 SR: 8026
LEFT MUN: COLLEGE T RIGHT MUN: COLLEGE T

001436 FT

001204 FT

000000 FT

INTER-AHD SR 0322 SH
(SR0322 SEG 0513/1553)
018 "DIA CIRC CONCR
0260/1630 LEN=0270 INSTALLED UNKN
018 "DIA CIRC CONCR
0260/1360 LEN=0050 INSTALLED UNKN
018 "DIA CIRC CONCR
0260/0759 LEN=0070 INSTALLED UNKN
FROM 3007/0073 SH
0260/0164 (CONN)
018 "DIA CIRC CONCR
0260/0120 LEN=0070 INSTALLED UNKN
018 "DIA CIRC CONCR
0260/0090 LEN=0050 INSTALLED UNKN
001436 FT 0 0 00000 0 00 0000+00
NC RAMP W-N RD
PARK AV ET
(SR3007 SEG 0072/0000)
(SR3007 SEG 0073/0000)
0260/0000 LENGTH(AH 1630 BK 0232)

INTER-AHD PARK AV ET
0030/0232 (SR3007 SEG 0063/0551)
001204 FT 0 0 00000 0 00 0000+00
NC RAMP S-W SPUR RD
INTER-BK SR 8026 RAMP SEG 20
(SR8026 SEG 0020/1034)
0030/0000 LENGTH(AH 0232 BK 1204)

INTER-AHD SR 8026 RAMP SEG 760
(SR8026 SEG 0760/0000)
PARK AV ET
(SR3007 SEG 0062/0748)
0020/1204 SR 8026 RAMP SEG 30
(SR8026 SEG 0030/0000)
018 "DIA CIRC CONCR
0020/1034 LEN=0045 INSTALLED UNKN
018 "DIA CIRC CONCR
0020/0588 LEN=0040 INSTALLED UNKN
000000 FT 0 0 00000 0 00 0000+00
NC RAMP S-W RD
INTER-BK SR 0322 SH
(SR0322 SEG 0512/0916)
MFC BEGIN = F
0020/0000 LENGTH(AH 1204 BK 0000)

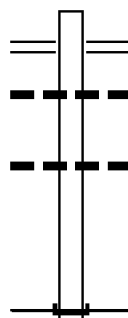
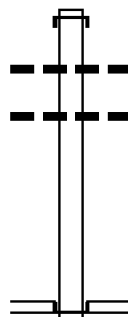
EXTRACT DATE: 11/25/2024 ROADWAY MANAGEMENT SYSTEM PAGE NUMBER: 578
PRINT DATE: 11/26/2024 SLD COUNTY/SR - ANNUAL PRINT COUNTY: CENTRE

DIR: N TOTAL LEN: .357 MI. DIST: 02-1 SR: 8025
LEFT MUN: COLLEGE T RIGHT MUN: COLLEGE T

001885 FT

001135 FT

000000 FT



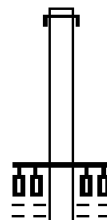
001885 FT
INTER-AHD PARK AV ET
0250/0750 (SR3007 SEG 0073/1799)
018 "DIA CIRC CONCR
0250/0368 LEN=0030 INSTALLED UNKN
018 "DIA CIRC CONCR
0250/0035 LEN=0030 INSTALLED UNKN
001135 FT 0 0 00000 0 00 0000+00
NC RAMP PAC-W RD
INNOVATION PARK RD
(SR3043 SEG 0011/0997)
(SR3043 SEG 0010/0997)
INTER-BK SR 8015 RAMP SEG 562
(SR8015 SEG 0562/0460)
5 0250/0000 LENGTH(AH 0750 BK 1135)

INNOVATION PARK RD
(SR3043 SEG 0011/0735)
(SR3043 SEG 0010/0735)
018 "DIA CIRC CONCR
0010/1135 LEN=0030 INSTALLED UNKN
0010/1045
036 "DIA CIRC CONCR
0010/0441 LEN=0060 INSTALLED UNKN
000000 FT 0 0 00000 0 00 0000+00
NC RAMP 3007-PAC RD
INTER-BK PARK AV ET
(SR3007 SEG 0072/1434)
MFC BEGIN = F
5 0010/0000 LENGTH(AH 1135 BK 0000)

EXTRACT DATE: 11/25/2024 ROADWAY MANAGEMENT SYSTEM PAGE NUMBER: 577
PRINT DATE: 11/26/2024 SLD COUNTY/SR - ANNUAL PRINT COUNTY: CENTRE
DIR: S TOTAL LEN: .870 MI. DIST: 02-1 SR: 8024
LEFT MUN: PATTON T RIGHT MUN: PATTON T

004591 FT

003336 FT



004591 FT
INTER-AHD SR 0099 SH
0750/1255 (SR0099 SEG 0710/2091)

003336 FT 0 0 00000 0 00 0000+00
NC RAMP D RD
WADDLE RD
(T528)

EXTRACT DATE: 11/25/2024 ROADWAY MANAGEMENT SYSTEM PAGE NUMBER: 576
PRINT DATE: 11/26/2024 SLD COUNTY/SR - ANNUAL PRINT COUNTY: CENTRE

DIR: S TOTAL LEN: .870 MI. DIST: 02-1 SR: 8024
LEFT MUN: PATTON T RIGHT MUN: PATTON T

002310 FT

001225 FT

000000 FT

INTER-BK RAMP B RD
(SR8024 SEG 0010/1225)
0750/0000 LENGTH(AH 1255 BK 1026)

INTER-AHD RAMP A RD
(SR8024 SEG 0250/0000)
WADDLE RD
(T528)
0500/1026

002310 FT 0 0 00000 0 00 0000+00
NC RAMP C RD
INTER-BK SR 0099 SH
(SR0099 SEG 0711/1856)
0500/0000 LENGTH(AH 1026 BK 1085)

INTER-AHD SR 0099 SH
0250/1085 (SR0099 SEG 0705/2316)
TRIB SPRING CREEK
STRUCTURE LENGTH 8 FT
0250/0976 BMSID 14/0099/0704/2202

001225 FT 0 0 00000 0 00 0000+00
NC RAMP A RD
WADDLE RD
(T528)

INTER-BK RAMP C RD
(SR8024 SEG 0500/1026)
0250/0000 LENGTH(AH 1085 BK 1225)

INTER-AHD RAMP D RD
(SR8024 SEG 0750/0000)
WADDLE RD
(T528)
0010/1225

000000 FT 0 0 00000 0 00 0000+00
NC RAMP B RD
INTER-BK SR 0099 SH
(SR0099 SEG 0704/2185)
MFC BEGIN = F
0010/0000 LENGTH(AH 1225 BK 0000)

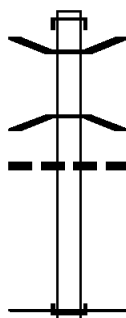
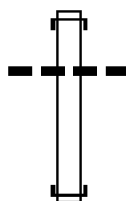
EXTRACT DATE: 11/25/2024 ROADWAY MANAGEMENT SYSTEM PAGE NUMBER: 575
PRINT DATE: 11/26/2024 SLD COUNTY/SR - ANNUAL PRINT COUNTY: CENTRE

DIR: N TOTAL LEN: .341 MI. DIST: 02-1 SR: 8023
LEFT MUN: COLLEGE T RIGHT MUN: COLLEGE T

001798 FT

001348 FT

000000 FT



001798 FT
INTER-AHD PARK AV ET
0250/0450 (SR3007 SEG 0073/0957)
018 "DIA CIRC CONCR
0250/0248 LEN=0035 INSTALLED UNKN
001348 FT 0 0 00000 0 00 0000+00
NC RAMP INN-3007 RD
INTER-BK RESEARCH PARK RD
(T644)
5 0250/0000 LENGTH(AH 0450 BK 1348)

INTER-AHD RESEARCH PARK RD
0010/1348 (T644)
0010/1041 BMS EN 14/8023/0010/0856
0 0 00000 0 00 0000+00
SR 3007
0010/0856 BMS BG 14/8023/0010/0856
018 "DIA CIRC CONCR
0010/0414 LEN=0040 INSTALLED UNKN
000000 FT 0 0 00000 0 00 0000+00
NC RAMP 3007-INN RD
INTER-BK PARK AV ET
(SR3007 SEG 0072/0318)
MFC BEGIN = F
5 0010/0000 LENGTH(AH 1348 BK 0000)

EXTRACT DATE: 11/25/2024 ROADWAY MANAGEMENT SYSTEM PAGE NUMBER: 574
PRINT DATE: 11/26/2024 SLD COUNTY/SR - ANNUAL PRINT COUNTY: CENTRE

DIR: W TOTAL LEN: .789 MI. DIST: 02-1 SR: 8022
LEFT MUN: PATTON T RIGHT MUN: PATTON T

004165 FT

004165 FT
INTER-AHD SR 0099 SH
0750/1258 (SR0099 SEG 0700/1239)

002907 FT

002907 FT 0 0 00000 0 00 0000+00
NC RAMP B RD
INTER-BK RAMP B RD
(SR3051 SEG 0010/0577)
5 0750/0000 LENGTH(AH 1258 BK 2907)

INTER-AHD RAMP A RD
0500/2907 (SR3051 SEG 0011/0577)
0500/2208 BMS EN 14/8022/0500/1831
0 00000 0 0 0000+00
LR 1050 EB
0500/1831 BMS BG 14/8022/0500/1831

000000 FT

000000 FT 0 0 00000 0 00 0000+00
NC RAMP A RD
INTER-BK SR 0099 SH
(SR0099 SEG 0705/0000)
MFC BEGIN = F
5 0500/0000 LENGTH(AH 2907 BK 0000)

EXTRACT DATE: 11/25/2024 ROADWAY MANAGEMENT SYSTEM PAGE NUMBER: 573
PRINT DATE: 11/26/2024 SLD COUNTY/SR - ANNUAL PRINT COUNTY: CENTRE

DIR: N TOTAL LEN: .748 MI. DIST: 02-1 SR: 8021
LEFT MUN: SPRING T RIGHT MUN: SPRING T

003949 FT

003949 FT
INTER-AHD SR 0099 SH
0770/2574 (SR0099 SEG 0811/2538)
018 "DIA CIRC CONCR
0770/2566 LEN=0106 INSTALLED 2001

018 "DIA CIRC CONCR
0770/1572 LEN=0030 INSTALLED 2001
0770/1551 BMS EN 14/8021/0770/0404

0 0 00000 0 00 0000+00
SR 8021 RAMP
0770/0404 BMSBG 14/8021/0770/0404
018 "DIA CIRC CONCR
0770/0381 LEN=0029 INSTALLED 2001

001375 FT

001375 FT 0 0 00000 0 00 0000+00
NC RAMP W RD
INTER-BK SR 0026 SH
(SR0026 SEG 0360/0942)
5 0770/0000 LENGTH(AH 2574 BK 1375)

INTER-AHD SR 0026 SH
0020/1375 (SR0026 SEG 0361/0845)

036 "DIA CIRC CONCR
0020/0698 LEN=0076 INSTALLED 2001

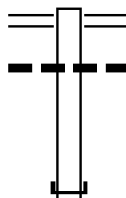
000000 FT

000000 FT 0 0 00000 0 00 0000+00
NC RAMP ES RD
INTER-BK SR 0099 SH
(SR0099 SEG 0814/0877)
MFC BEGIN = F
5 0020/0000 LENGTH(AH 1375 BK 0000)

EXTRACT DATE: 11/25/2024 ROADWAY MANAGEMENT SYSTEM PAGE NUMBER: 572
PRINT DATE: 11/26/2024 SLD COUNTY/SR - ANNUAL PRINT COUNTY: CENTRE

DIR: W TOTAL LEN: .219 MI. DIST: 02-1 SR: 8020
LEFT MUN: WORTH T RIGHT MUN: WORTH T

001154 FT



000507 FT

000000 FT



001154 FT REESE HOLLOW RD
(SR3023 SEG 0100/2450)
EAST MOUNTAIN RD
0510/0647 (T300)
018" DIA CIRC CONCR
0510/0600 LEN=0100 INSTALLED UNKN
000507 FT 1 0 00107 2 00 0000+00
INTER-BK TWENTY EIGHTH DIVISION
(SR0322 SEG 0231/0000)
5 0510/0000 LENGTH(AH 0647 BK 0507)
INTER-AHD TWENTY EIGHTH DIVISION
0500/0507 (SR0322 SEG 0221/1714)
FROM 3023/0100 SH
0500/0106 (CONN)
000000 FT 1 0 00107 2 01 0006+41
NC RAMP B RD
REESE HOLLOW RD
(SR3023 SEG 0100/2450)
MFC BEGIN = F
5 0500/0000 LENGTH(AH 0507 BK 0000)

EXTRACT DATE: 11/25/2024 ROADWAY MANAGEMENT SYSTEM PAGE NUMBER: 571
PRINT DATE: 11/26/2024 SLD COUNTY/SR - ANNUAL PRINT COUNTY: CENTRE

DIR: N TOTAL LEN: 2.123 MI. DIST: 02-1 SR: 8019
LEFT MUN: BENNER T RIGHT MUN: BENNER T

011207 FT

011207 FT
INTER-AHD BENNER PK
0772/2064 (SR0150 SEG 0084/0802)

009143 FT

009143 FT 0 0 00000 0 00 0000+00
INTER-BK SR 0099 SH
(SR0099 SEG 0790/0597)
S 0772/0000 LENGTH(AH 2064 BK 2107)

INTER-AHD SR 0099 SH
0762/2107 (SR0099 SEG 0790/1480)

007036 FT

0762/0288 SR 8019 RAMP SEG 0752
(SR8019 SEG 0752/0483)
007036 FT 0 0 00000 0 00 0000+00
BENNER PK
(SR0150 SEG 0084/0434)
S 0762/0000 LENGTH(AH 2107 BK 0483)

006553 FT

INTER-AHD SR 8019 RAMP SEG 0762
0752/0483 (SR8019 SEG 0762/0288)
006553 FT 0 0 00000 0 00 0000+00
INTER-BK BENNER PK
(SR0150 SEG 0084/0060)
S 0752/0000 LENGTH(AH 0483 BK 1052)

INTER-AHD BENNER PK
0500/1052 (SR0150 SEG 0084/1827)

005501 FT

005501 FT 0 0 00000 0 00 0000+00

EXTRACT DATE: 11/25/2024 ROADWAY MANAGEMENT SYSTEM PAGE NUMBER: 570
PRINT DATE: 11/26/2024 SLD COUNTY/SR - ANNUAL PRINT COUNTY: CENTRE

DIR: N TOTAL LEN: 2.123 MI. DIST: 02-1 SR: 8019
LEFT MUN: BENNER T RIGHT MUN: BENNER T

003385 FT

001244 FT

000740 FT

000000 FT

INTER-BK SR 0099 SH
(SR0099 SEG 0791/1827)
S 0500/0000 LENGTH(AH 1052 BK 2116)

INTER-AHD BENNER PK
0270/2116 (SR0150 SEG 0085/1249)

003385 FT 0 0 00000 0 00 0000+00
INTER-BK SR 0099 SH
(SR0099 SEG 0791/0000)
S 0270/0000 LENGTH(AH 2116 BK 2141)

INTER-AHD SR 0099 SH
0260/2141 (SR0099 SEG 0785/1878)

0260/0355 SR 8019 RAMP SEG 0250
001244 FT (SR8019 SEG 0250/0504)
0 0 00000 0 00 0000+00
BENNER PK
(SR0150 SEG 0084/1616)
S 0260/0000 LENGTH(AH 2141 BK 0504)

INTER-AHD SR 8019 RAMP SEG 0260
0250/0504 (SR8019 SEG 0260/0355)
000740 FT 0 0 00000 0 00 0000+00
INTER-BK BENNER PK
(SR0150 SEG 0090/0032)
S 0250/0000 LENGTH(AH 0504 BK 0740)

INTER-AHD BENNER PK
0010/0740 (SR0150 SEG 0085/0020)
000000 FT 0 0 00000 0 00 0000+00
NC RAMP RD
INTER-BK SR 0099 SH
(SR0099 SEG 0784/1495)
MFC BEGIN = F
S 0010/0000 LENGTH(AH 0740 BK 0000)

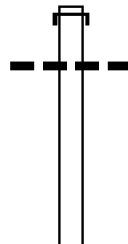
EXTRACT DATE: 11/25/2024 ROADWAY MANAGEMENT SYSTEM PAGE NUMBER: 569
PRINT DATE: 11/26/2024 SLD COUNTY/SR - ANNUAL PRINT COUNTY: CENTRE
DIR: E TOTAL LEN: 1.175 MI. DIST: 02-1 SR: 8018
LEFT MUN: MARION T RIGHT MUN: MARION T

006206 FT

006206 FT
INTER-AHD Z H CONFAIR MEMORIAL HW
0750/1721 (SR0080 SEG 1634/0966)
018 "DIA CIRC CONCR
0750/1530 LEN=0060 INSTALLED 2022

004485 FT

004485 FT 0 0 00000 0 00 0000+00
NC RAMP B RD
SR 6126 SH



EXTRACT DATE: 11/25/2024 ROADWAY MANAGEMENT SYSTEM PAGE NUMBER: 568
PRINT DATE: 11/26/2024 SLD COUNTY/SR - ANNUAL PRINT COUNTY: CENTRE

DIR: E TOTAL LEN: 1.175 MI. DIST: 02-1 SR: 8018
LEFT MUN: MARION T RIGHT MUN: MARION T

003113 FT

001567 FT

000000 FT

INTER-BK (SR6126 SEG 0512/0000)
RAMP A RD
(SR8018 SEG 0010/1567)
0750/0000 LENGTH(AH 1721 BK 1372)

INTER-AHD RAMP C RD
(SR8018 SEG 0250/0000)
SR 6126 SH
0500/1372 (SR6126 SEG 0512/0965)

003113 FT 0 0 00000 0 00 0000+00
NC RAMP D RD
INTER-BK Z H CONFAIR MEMORIAL HW
(SR0080 SEG 1635/0460)
0500/0000 LENGTH(AH 1372 BK 1546)

INTER-AHD Z H CONFAIR MEMORIAL HW
0250/1546 (SR0080 SEG 1631/0178)

001567 FT 0 0 00000 0 00 0000+00
NC RAMP C RD
SR 6126 SH
(SR6126 SEG 0512/0965)
INTER-BK RAMP D RD
(SR8018 SEG 0500/1372)
0250/0000 LENGTH(AH 1546 BK 1567)

INTER-AHD RAMP B RD
(SR8018 SEG 0750/0000)
SR 6126 SH
0010/1567 (SR6126 SEG 0512/0000)

0010/0188 018 "DIA CIRC CONCR
LEN=0060 INSTALLED 2022
000000 FT 0 0 00000 0 00 0000+00
NC RAMP A RD
INTER-BK Z H CONFAIR MEMORIAL HW
(SR0080 SEG 1630/0292)
MFC BEGIN = F
0010/0000 LENGTH(AH 1567 BK 0000)

EXTRACT DATE: 11/25/2024 ROADWAY MANAGEMENT SYSTEM PAGE NUMBER: 567
PRINT DATE: 11/26/2024 SLD COUNTY/SR - ANNUAL PRINT COUNTY: CENTRE

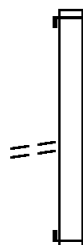
DIR: N TOTAL LEN: 1.046 MI. DIST: 02-1 SR: 8017
LEFT MUN: BENNER T RIGHT MUN: BENNER T

005523 FT

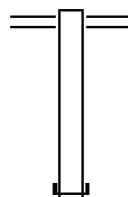
005523 FT
INTER-AHD SR 0099 SH
0750/1364 (SR0099 SEG 0764/1459)

FROM 3041/0020 SH
(CONN)

0750/0068
004159 FT



004159 FT 0 0 00000 0 00 0000+00
INTER-BK SHILOH RD
(SR3041 SEG 0020/3009)
S 0750/0000 LENGTH(AH 1364 BK 1405)



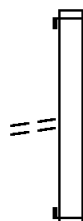
002754 FT

0510/1405 SHILOH RD
(SR3041 SEG 0030/1089)

002754 FT 0 0 00000 0 00 0000+00
INTER-BK SR 0099 SH
(SR0099 SEG 0765/1472)
S 0510/0000 LENGTH(AH 1405 BK 1388)

FROM 3041/0030 SH
(CONN)

0500/0368
001366 FT




INTER-AHD SR 0099 SH
0500/1388 (SR0099 SEG 0765/0590)

001366 FT 0 0 00000 0 00 0000+00
INTER-BK SHILOH RD
(SR3041 SEG 0030/0854)
S 0500/0000 LENGTH(AH 1388 BK 1366)

TO 3041/0020 SH
(CONN)

0010/1256



INTER-AHD SHILOH RD
0010/1366 (SR3041 SEG 0020/2972)

000000 FT


000000 FT 0 0 00000 0 00 0000+00
INTER-BK NC RAMP RD
(SR0099 SH
(SR0099 SEG 0760/1362)
MFC BEGIN = F
S 0010/0000 LENGTH(AH 1366 BK 0000)

EXTRACT DATE: 11/25/2024 ROADWAY MANAGEMENT SYSTEM PAGE NUMBER: 566
PRINT DATE: 11/26/2024 SLD COUNTY/SR - ANNUAL PRINT COUNTY: CENTRE
DIR: S TOTAL LEN: 1.128 MI. DIST: 02-1 SR: 8015
LEFT MUN: COLLEGE T RIGHT MUN: COLLEGE T

005956 FT

005956 FT
INTER-AHD SR 0099 SH
0750/2485 (SR0099 SEG 0750/1184)

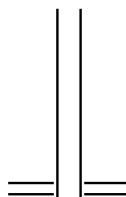
SR 8015 RAMP SEG 582
(SR8015 SEG 0582/1530) 0750/1236



EXTRACT DATE: 11/25/2024 ROADWAY MANAGEMENT SYSTEM PAGE NUMBER: 565
PRINT DATE: 11/26/2024 SLD COUNTY/SR - ANNUAL PRINT COUNTY: CENTRE

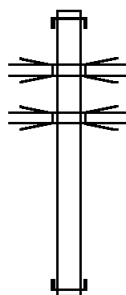
DIR: S TOTAL LEN: 1.128 MI. DIST: 02-1 SR: 8015
LEFT MUN: COLLEGE T RIGHT MUN: COLLEGE T

003471 FT



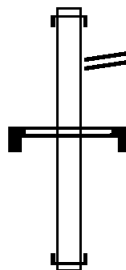
003471 FT 0 0 00000 0 00 0000+00
NC RAMP PAC-E RD
SR 3043 SH SEG 10
(SR3043 SEG 0011/0083)
(SR3043 SEG 0010/0083)
S 0750/0000 LENGTH(AH 2485 BK 1530)

001941 FT



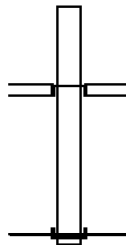
INTER-AHD SR 8015 RAMP SEG 750
0582/1530 (SR8015 SEG 0750/1236)
SR 99 NB
0582/1049 OP ID 14/0099/0744/2109
SR 99
0582/0959 OP ID 14/0099/0745/2051
001941 FT 0 0 00000 0 00 0000+00
NC RAMP 3007-E RD
INTER-BK PARK AV ET
(SR3007 SEG 0072/2636)
S 0582/0000 LENGTH(AH 1530 BK 1481)

000460 FT



INTER-AHD PARK AV ET
0570/1481 (SR3007 SEG 0073/2641)
SR 8015 RAMP SEG 562
0570/1076 (SR8015 SEG 0562/0000)
SIGN: 2 CHORD TRUSS
0570/0358 BMSID 14/8015/0570/0358
000460 FT 0 0 00000 0 00 0000+00
NC RAMP W-3007 RD
INTER-BK SR 0099 SH
(SR0099 SEG 0751/0103)
S 0570/0000 LENGTH(AH 1481 BK 0460)

000000 FT



INTER-AHD SR 8025 RAMP SEG 250
(SR8025 SEG 0250/0000)
SR 3043 SH SEG 10
(SR3043 SEG 0011/0997)
(SR3043 SEG 0010/0997)
0562/0460 0 0 00000 0 00 0000+00
NC RAMP W-PAC RD
INTER-BK SR 8015 RAMP SEG 570
(SR8015 SEG 0570/1076)
MFC BEGIN = F
S 0562/0000 LENGTH(AH 0460 BK 0000)

EXTRACT DATE: 11/25/2024 ROADWAY MANAGEMENT SYSTEM PAGE NUMBER: 564
PRINT DATE: 11/26/2024 SLD COUNTY/SR - ANNUAL PRINT COUNTY: CENTRE

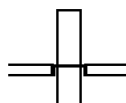
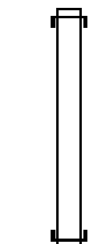
DIR: S TOTAL LEN: 1.279 MI. DIST: 02-1 SR: 8014
LEFT MUN: BOGGS T RIGHT MUN: BOGGS T

006751 FT

005770 FT

004057 FT

003757 FT



006751 FT
INTER-AHD ALT 0220
0750/0981 (SR0150 SEG 0164/1038)
FROM 0144/0376 SH
0750/0088 (CONN)
005770 FT 1 0 00107 2 05 0000+00
NC RAMP D RD
MILL ST
(SR0144 SEG 0376/1724)
INTER-BK RAMP C RD
(SR8014 SEG 0010/1139)
5 0750/0000 LENGTH(AH 0981 BK 1713)

INTER-AHD ALT 0220
0500/1713 (SR0150 SEG 0165/0685)

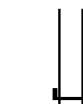
004057 FT 1 0 00107 2 02 0023+67
NC RAMP A RD
INTER-BK MOOSE RUN RD
(SR4007 SEG 0010/0272)
5 0500/0000 LENGTH(AH 1713 BK 0300)

INTER-AHD TRACEY DALE RD
(T907)
MOOSE RUN RD
0270/0300 (SR4007 SEG 0012/0475)
003757 FT 1 0 00107 2 07 0000+00

EXTRACT DATE: 11/25/2024 ROADWAY MANAGEMENT SYSTEM PAGE NUMBER: 563
PRINT DATE: 11/26/2024 SLD COUNTY/SR - ANNUAL PRINT COUNTY: CENTRE

DIR: S TOTAL LEN: 1.279 MI. DIST: 02-1 SR: 8014
LEFT MUN: BOGGS T RIGHT MUN: BOGGS T

RAMP B SPUR RD
(SR8014 SEG 0270/0000) 0260/0653
002413 FT

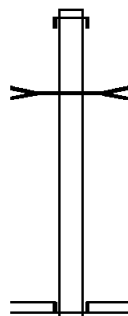


NC RAMP B SPUR RD
INTER-BK RAMP B RD
(SR8014 SEG 0260/0653)
0270/0000 LENGTH(AH 0300 BK 1344)



INTER-AHD MOOSE RUN RD
0260/1344 (SR4007 SEG 0011/0272)

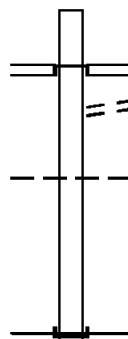
002413 FT 1 0 00107 2 03 0000+00
NC RAMP B RD
INTER-BK ALT 0220
(SR0144 SEG 0382/0373)
0260/0000 LENGTH(AH 1344 BK 1274)



INTER-AHD ALT 0220
0250/1274 (SR0144 SEG 0382/1386)
MOOSE RUN
STRUCTURE LENGTH 18 FT
0250/1119 BMSID 14/0144/0382/1258

001139 FT

001139 FT 1 0 00107 2 06 0023+82
NC RAMP E RD
MOOSE RUN RD
(SR4007 SEG 0012/0475)
INTER-BK TRACEY DALE RD
(T907)
0250/0000 LENGTH(AH 1274 BK 1139)



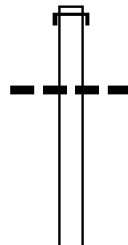
INTER-AHD RAMP D RD
(SR8014 SEG 0750/0000)
SR 0144 0377:1724 MILL
0010/1139 (SR0144 SEG 0377/1724)
TO 0144/0377 SH
0010/1035 (CONN)

000000 FT

BOGGS
0010/0311 MILES BURG B
000000 FT 1 0 00107 2 04 0000+00
NC RAMP C RD
INTER-BK ALT 0220
(SR0144 SEG 0383/1141)
MFC BEGIN = F
0010/0000 LENGTH(AH 1139 BK 0000)

EXTRACT DATE: 11/25/2024 ROADWAY MANAGEMENT SYSTEM PAGE NUMBER: 562
PRINT DATE: 11/26/2024 SLD COUNTY/SR - ANNUAL PRINT COUNTY: CENTRE
DIR: N TOTAL LEN: 2.834 MI. DIST: 02-1 SR: 8013
LEFT MUN: PATTON T RIGHT MUN: PATTON T

014964 FT



014964 FT
INTER-AHD NORTH AHERTON ST
0750/2858 (SR3014 SEG 0022/0064)
018 "DIA CIRC CONCR
0750/2228 LEN=0050 INSTALLED UNKN

EXTRACT DATE: 11/25/2024 ROADWAY MANAGEMENT SYSTEM PAGE NUMBER: 561
PRINT DATE: 11/26/2024 SLD COUNTY/SR - ANNUAL PRINT COUNTY: CENTRE

DIR: N TOTAL LEN: 2.834 MI.
LEFT MUN: PATTON T

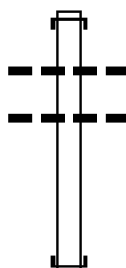
DIST: 02-1 SR: 8013
RIGHT MUN: PATTON T

012106 FT



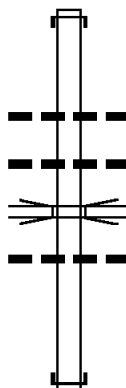
012106 FT 0 0 00000 0 00 0000+00
NC RAMP A AND J
INTER-BK SKYTOP MOUNTAIN RD
(SR3042 SEG 0402/0517)
5 0750/0000 LENGTH(AH 2858 BK 1113)

010993 FT



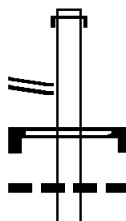
INTER-AHD SR 0099 SH
0530/1113 (SR0099 SEG 0691/1760)
018 "DIA CIRC CONCR
0530/1045 LEN=0040 INSTALLED UNKN
018 "DIA CIRC CONCR
0530/0722 LEN=0040 INSTALLED UNKN
010993 FT 0 0 00000 0 00 0000+00
NC RAMP H
INTER-BK NORTH ATHERTON ST
(SR3014 SEG 0023/0047)
5 0530/0000 LENGTH(AH 1113 BK 2185)

008808 FT



INTER-AHD SKYTOP MOUNTAIN RD
0520/2185 (SR3042 SEG 0392/1317)
018 "DIA CIRC CONCR
0520/1165 LEN=0090 INSTALLED UNKN
018 "DIA CIRC CONCR
0520/0978 LEN=0050 INSTALLED UNKN
SR 3042
0520/0500 OP ID 14/3042/0402/0000
030 "DIA CIRC CONCR
0520/0166 LEN=0040 INSTALLED UNKN
008808 FT 0 0 00000 0 00 0000+00
NC RAMP E
INTER-BK SR 8013 SEG 510 SH
(SR8013 SEG 0510/1518)
5 0520/0000 LENGTH(AH 2185 BK 2279)

SR 8013 SEG 520 SH
(SR8013 SEG 0520/0000) 0510/1518

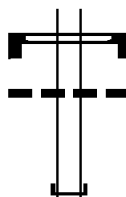


INTER-AHD SKYTOP MOUNTAIN RD
0510/2279 (SR3042 SEG 0392/1607)
SIGN: 3 CHORD TRUSS
0510/1134 BMSID 14/8013/0510/1134
030 "DIA CIRC CONCR
0510/0963 LEN=0900 INSTALLED UNKN

EXTRACT DATE: 11/25/2024 ROADWAY MANAGEMENT SYSTEM PAGE NUMBER: 560
PRINT DATE: 11/26/2024 SLD COUNTY/SR - ANNUAL PRINT COUNTY: CENTRE

DIR: N TOTAL LEN: 2.834 MI. DIST: 02-1 SR: 8013
LEFT MUN: PATTON T RIGHT MUN: PATTON T

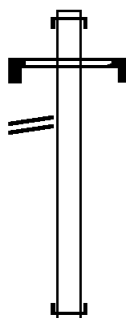
006529 FT



SIGN: 3 CHORD TRUSS
BMSID 14/8013/0510/0350
024 "DIA CIRC CONCR
0510/0334 LEN=0050 INSTALLED UNKN
006529 FT 0 0 00000 0 00 0000+00
INTER-BK SR 8013 SEG 500 SH
(SR8013 SEG 0500/2154)
5 0510/0000 LENGTH(AH 2279 BK 2154)

NORTH ATHERTON ST
(SR3014 SEG 0023/0000) 0500/1461

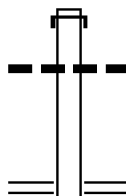
004375 FT



INTER-AHD SR 8013 SEG 510 SH
0500/2154 (SR8013 SEG 0510/0000)
SIGN: 3 CHORD TRUSS
0500/1872 BMSID 14/8013/0500/1872

004375 FT 0 0 00000 0 00 0000+00
NC RAMP F
INTER-BK SR 0099 SH
(SR0099 SEG 0695/1652)
5 0500/0000 LENGTH(AH 2154 BK 0230)

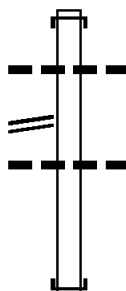
004145 FT



INTER-AHD SR 8013/0250 SH
0260/0230 (SR8013 SEG 0250/0355)
024 "DIA CIRC CONCR
0260/0086 LEN=0100 INSTALLED UNKN
004145 FT 0 0 00000 0 00 0000+00
NC RAMP D SPUR
SKYTOP MOUNTAIN RD
(SR3042 SEG 0392/0891)
5 0260/0000 LENGTH(AH 0230 BK 1028)

SR 8013/0260 SH
(SR8013 SEG 0260/0230) 0250/0355

003117 FT

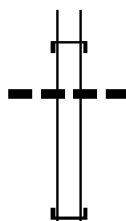


INTER-AHD SR 0099 SH
0250/1028 (SR0099 SEG 0685/1341)
018 "DIA CIRC CONCR
0250/0740 LEN=0050 INSTALLED UNKN
024 "DIA CIRC CONCR
0250/0086 LEN=0100 INSTALLED UNKN
003117 FT 0 0 00000 0 00 0000+00
NC RAMP D
INTER-BK SKYTOP MOUNTAIN RD
(SR3042 SEG 0392/0549)
5 0250/0000 LENGTH(AH 1028 BK 0243)

EXTRACT DATE: 11/25/2024 ROADWAY MANAGEMENT SYSTEM PAGE NUMBER: 559
PRINT DATE: 11/26/2024 SLD COUNTY/SR - ANNUAL PRINT COUNTY: CENTRE

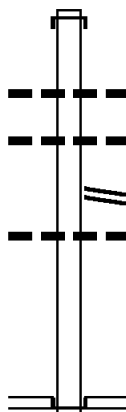
DIR: N TOTAL LEN: 2.834 MI. DIST: 02-1 SR: 8013
LEFT MUN: PATTON T RIGHT MUN: PATTON T

002874 FT



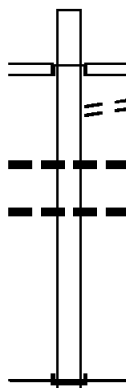
INTER-AHD RAMP B
0030/0243 (SR8013 SEG 0020/0169)
018 "DIA CIRC CONCR
0030/0225 LEN=0045 INSTALLED UNKN
002874 FT 0 0 00000 0 00 0000+00
NC SR 8013/0030 SH
INTER-BK SKYTOP MOUNTAIN RD
(SR3042 SEG 0402/0547)
5 0030/0000 LENGTH(AH 0243 BK 1395)

001479 FT



INTER-AHD SR 0099 SH
0020/1395 (SR0099 SEG 0684/2575)
018 "DIA CIRC CONCR
0020/0597 LEN=0040 INSTALLED UNKN
018 "DIA CIRC CONCR
0020/0271 LEN=0040 INSTALLED UNKN
SR 8013 SH
0020/0169 (SR8013 SEG 0030/0243)
018 "DIA CIRC CONCR
0020/0152 LEN=0040 INSTALLED UNKN
001479 FT 0 0 00000 0 00 0000+00
NC RAMP B
SKYTOP MOUNTAIN RD
(SR3042 SEG 0402/0765)
INTER-BK GHANER RD
(TWP)
5 0020/0000 LENGTH(AH 1395 BK 1479)

000000 FT



INTER-AHD GHANER RD
(TWP)
SKYTOP MOUNTAIN RD
0010/1479 (SR3042 SEG 0402/0765)
TO 3042/0402 SH
0010/1399 (CONN)
018 "DIA CIRC CONCR
0010/0828 LEN=0040 INSTALLED UNKN
018 "DIA CIRC CONCR
0010/0611 LEN=0040 INSTALLED UNKN
000000 FT 0 0 00000 0 00 0000+00
NC RAMP BC
INTER-BK SR 0099 SH
(SR0099 SEG 0684/1941)
MFC BEGIN = F
5 0010/0000 LENGTH(AH 1479 BK 0000)

EXTRACT DATE: 11/25/2024 ROADWAY MANAGEMENT SYSTEM PAGE NUMBER: 558
PRINT DATE: 11/26/2024 SLD COUNTY/SR - ANNUAL PRINT COUNTY: CENTRE
DIR: E TOTAL LEN: .837 MI. DIST: 02-1 SR: 8012
LEFT MUN: WORTH T RIGHT MUN: WORTH T

004417 FT




004417 FT
INTER-AHD ALT 0220
0750/1043 (SR3040 SEG 0190/1117)

EXTRACT DATE: 11/25/2024 ROADWAY MANAGEMENT SYSTEM PAGE NUMBER: 557
PRINT DATE: 11/26/2024 SLD COUNTY/SR - ANNUAL PRINT COUNTY: CENTRE

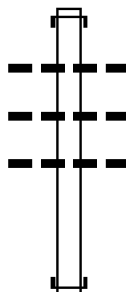
DIR: E TOTAL LEN: .837 MI. DIST: 02-1 SR: 8012
LEFT MUN: WORTH T RIGHT MUN: WORTH T

003374 FT



003374 FT 1 0 00000 0 00 0000+00
NC RAMP D RD
INTER-BK SKYTOP MOUNTAIN RD
(SR3042 SEG 0303/0662)
5 0750/0000 LENGTH(AH 1043 BK 1169)

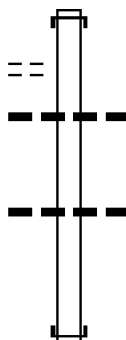
002205 FT



INTER-AHD SKYTOP MOUNTAIN RD
0260/1169 (SR3042 SEG 0302/0000)
018 "DIA CIRC CONCR
0260/0855 LEN=0075 INSTALLED UNKN
018 "DIA CIRC CONCR
0260/0572 LEN=0075 INSTALLED UNKN
018 "DIA CIRC CONCR
0260/0283 LEN=0040 INSTALLED UNKN
002205 FT 1 0 00000 0 00 0000+00
NC RAMP B RD
INTER-BK BALD EAGLE VALLEY RD
(SR3040 SEG 0180/1066)
5 0260/0000 LENGTH(AH 1169 BK 1430)

TO 3040/0180 SH
(CONN)

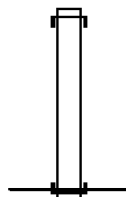
0250/1298



INTER-AHD BALD EAGLE VALLEY RD
0250/1430 (SR3040 SEG 0180/0701)
018 "DIA CIRC CONCR
0250/0960 LEN=0040 INSTALLED UNKN
018 "DIA CIRC CONCR
0250/0035 LEN=0046 INSTALLED UNKN
000775 FT 1 0 00000 0 00 0000+00
NC RAMP A RD
INTER-BK SKYTOP MOUNTAIN RD
(SR3042 SEG 0303/0000)
5 0250/0000 LENGTH(AH 1430 BK 0775)

000775 FT

000000 FT



INTER-AHD SKYTOP MOUNTAIN ROAD
0010/0775 (SR3042 SEG 0302/0508)
000000 FT 1 0 00000 0 00 0000+00
NC RAMP C RD
INTER-BK BALD EAGLE VALLEY RD
(SR3040 SEG 0180/1336)
MFC BEGIN = F
5 0010/0000 LENGTH(AH 0775 BK 0000)

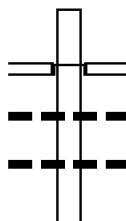
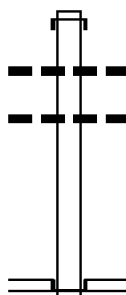
EXTRACT DATE: 11/25/2024 ROADWAY MANAGEMENT SYSTEM PAGE NUMBER: 556
PRINT DATE: 11/26/2024 SLD COUNTY/SR - ANNUAL PRINT COUNTY: CENTRE

DIR: N TOTAL LEN: .804 MI. DIST: 02-1 SR: 8011
LEFT MUN: WORTH T RIGHT MUN: WORTH T

004245 FT

003428 FT

002645 FT



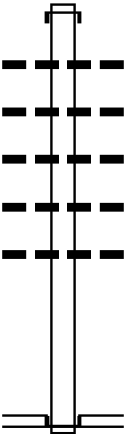


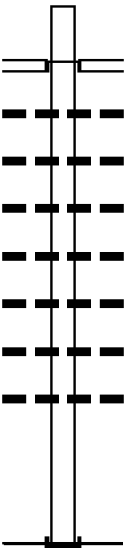







004245 FT
INTER-AHD SR 0099 SH
0750/0817 (SR0099 SEG 0614/0907)
018 "DIA CIRC CONCR
0750/0460 LEN=0040 INSTALLED UNKN
018 "DIA CIRC CONCR
0750/0090 LEN=0040 INSTALLED UNKN
003428 FT 0 0 00000 0 00 0000+00
NC RAMP C EXIT 61
SR 3042 SH
INTER-BK (SR3042 SEG 0284/1450)
SR 8011
(SR8011 SEG 0010/1385)
5 0750/0000 LENGTH(AH 0817 BK 0783)

INTER-AHD RAMP B EXIT 61
(SR8011 SEG 0250/0000)
SR 3042 SH
0500/0783 (SR3042 SEG 0284/1036)
018 "DIA CIRC CONCR
0500/0724 LEN=0040 INSTALLED UNKN
018 "DIA CIRC CONCR
0500/0321 LEN=0040 INSTALLED UNKN
002645 FT 0 0 00000 0 00 0000+00
NC RAMP D EXIT 61

EXTRACT DATE: 11/25/2024 ROADWAY MANAGEMENT SYSTEM PAGE NUMBER: 555
PRINT DATE: 11/26/2024 SLD COUNTY/SR - ANNUAL PRINT COUNTY: CENTRE

DIR: N TOTAL LEN: .804 MI. DIST: 02-1 SR: 8011
LEFT MUN: WORTH T RIGHT MUN: WORTH T

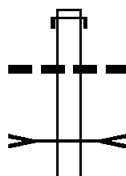
	INTER-BK	SR 0099	SH	
		(SR0099	SEG 0615/0927)	
	0500/0000	LENGTH(AH	0783	BK 1260)
	INTER-AHD	SR 0099	SH	
	0250/1260	(SR0099	SEG 0611/1320)	
	0250/0918	018 "DIA	CIRC CONCR	UNKN
		LEN=0040	INSTALLED	
	0250/0717	018 "DIA	CIRC CONCR	UNKN
		LEN=0040	INSTALLED	
	0250/0513	018 "DIA	CIRC CONCR	UNKN
		LEN=0040	INSTALLED	
	0250/0313	018 "DIA	CIRC CONCR	UNKN
		LEN=0040	INSTALLED	
	0250/0160	018 "DIA	CIRC CONCR	UNKN
		LEN=0040	INSTALLED	
	001385 FT	0 0 00000	0 0 00 0000+00	
	NC RAMP	B	EXIT 61	
		SR 3042	SH	
		(SR3042	SEG 0284/1036)	
	INTER-BK	SR 8011		
		(SR8011	SEG 0500/0783)	
	0250/0000	LENGTH(AH	1260	BK 1385)
	INTER-AHD	RAMP C	EXIT 61	
		(SR8011	SEG 0750/0000)	
	0010/1385	SR 3042	SH	
		(SR3042	SEG 0284/1450)	
	0010/1319	018 "DIA	CIRC CONCR	UNKN
		LEN=0040	INSTALLED	
	0010/1156	018 "DIA	CIRC CONCR	UNKN
		LEN=0040	INSTALLED	
	0010/1005	018 "DIA	CIRC CONCR	UNKN
		LEN=0040	INSTALLED	
	0010/0855	018 "DIA	CIRC CONCR	UNKN
		LEN=0070	INSTALLED	
	0010/0705	018 "DIA	CIRC CONCR	UNKN
		LEN=0040	INSTALLED	
	0010/0505	018 "DIA	CIRC CONCR	UNKN
		LEN=0040	INSTALLED	
	0010/0305	018 "DIA	CIRC CONCR	UNKN
		LEN=0099	INSTALLED	
	000000 FT	0 0 00000	0 0 00 0000+00	
	NC RAMP	A	EXIT 61	
	INTER-BK	SR 0099	SH	
		(SR0099	SEG 0610/1091)	
		MFC BEGIN	= F	
	0010/0000	LENGTH(AH	1385	BK 0000)

001385 FT

000000 FT

EXTRACT DATE: 11/25/2024 ROADWAY MANAGEMENT SYSTEM PAGE NUMBER: 554
 PRINT DATE: 11/26/2024 SLD COUNTY/SR - ANNUAL PRINT COUNTY: CENTRE
 DIR: S TOTAL LEN: .600 MI. DIST: 02-1 SR: 8010
 LEFT MUN: MARION T RIGHT MUN: MARION T

003168 FT



003168 FT
 INTER-AHD
 0512/0614 Z H CONFAIR MEMORIAL HW
 (SR0080 SEG 1605/0431)
 018 " DIA CIRC CONCR
 0512/0300 LEN=0176 INSTALLED 2001
 NITTANY CREEK
 STRUCTURE LENGTH 14 FT
 0512/0191 BMSID 14/8010/0512/0191
 FROM 0026/0460 SH

EXTRACT DATE: 11/25/2024 ROADWAY MANAGEMENT SYSTEM PAGE NUMBER: 553
PRINT DATE: 11/26/2024 SLD COUNTY/SR - ANNUAL PRINT COUNTY: CENTRE

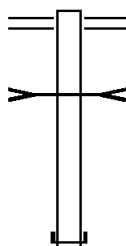
DIR: S TOTAL LEN: .600 MI. DIST: 02-1 SR: 8010
LEFT MUN: MARION T RIGHT MUN: MARION T

002554 FT



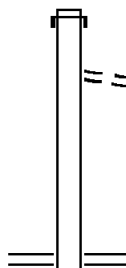
0512/0147 (CONN)
002554 FT 0 0 00000 0 00 0000+00
NC RAMP A RD
JACKSONVILLE RD
(SR0026 SEG 0470/0000)
5 0512/0000 LENGTH(AH 0614 BK 0820)

001734 FT



0510/0820 JACKSONVILLE RD
(SR0026 SEG 0470/0000)
NITTANY CREEK
STRUCTURE LENGTH 14 FT
0510/0641 BMSID 14/8010/0512/0191
001734 FT 1 0 01009 2 13 0000+00
NC RAMP B RD
INTER-BK Z H CONFAIR MEMORIAL HW
(SR0080 SEG 1605/1338)
5 0510/0000 LENGTH(AH 0820 BK 0708)

001026 FT



INTER-AHD Z H CONFAIR MEMORIAL HW
0020/0708 (SR0080 SEG 1600/0932)
FROM 0026/0452 SH
0020/0139 (CONN)
001026 FT 1 0 01009 2 14 0019+29
NC RAMP C RD
MARINE SGT DJ EMERY HW
(SR0099 SEG 0855/1450)
(SR0099 SEG 0854/1428)
MARINE SGT DJ EMERY HW
(SR0026 SEG 0452/0000)
5 0020/0000 LENGTH(AH 0708 BK 1026)

000000 FT

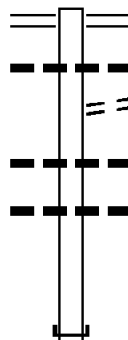


MARINE SGT DJ EMERY HY
(SR0026 SEG 0452/0000)
MARINE SGT DJ EMERY HY
(SR0099 SEG 0854/1428)
(SR0099 SEG 0855/1450)
TO 0099/0855 SH
0010/1026 (CONN)
0010/0922 018 "DIA CIRC CONCR
LEN=0176 INSTALLED 2001
000000 FT 1 0 01009 2 15 0000+00
NC RAMP D RD
INTER-BK Z H CONFAIR MEMORIAL HW
(SR0080 SEG 1600/0000)
MFC BEGIN = F
5 0010/0000 LENGTH(AH 1026 BK 0000)

EXTRACT DATE: 11/25/2024 ROADWAY MANAGEMENT SYSTEM PAGE NUMBER: 552
PRINT DATE: 11/26/2024 SLD COUNTY/SR - ANNUAL PRINT COUNTY: CENTRE

DIR: S TOTAL LEN: .943 MI. DIST: 02-1 SR: 8008
LEFT MUN: BOGGS T RIGHT MUN: BOGGS T

004980 FT



003740 FT



004980 FT BALD EAGLE VALLEY RD
0260/1240 (SR0150 SEG 0171/0237)
015 "DIA CIRC CONCR
0260/1140 LEN=0015 INSTALLED UNKN
TO 0150/0171 SH
0260/1137 (CONN)
018 "DIA CIRC CONCR
0260/0590 LEN=0046 INSTALLED 2001
024 "DIA CIRC CONCR
0260/0090 LEN=0062 INSTALLED 2001
003740 FT 1 0 01009 2 05 0019+18
NC RAMP B RD
INTER-BK Z H CONFAIR MEMORIAL HW
(SR0080 SEG 1575/0508)
5 0260/0000 LENGTH(AH 1240 BK 1532)

INTER-AHD Z H CONFAIR MEMORIAL HW
0250/1532 (SR0080 SEG 1571/2361)
018 "DIA CIRC METAL
0250/1325 LEN=0185 INSTALLED 2001

EXTRACT DATE: 11/25/2024 ROADWAY MANAGEMENT SYSTEM PAGE NUMBER: 551
PRINT DATE: 11/26/2024 SLD COUNTY/SR - ANNUAL PRINT COUNTY: CENTRE

DIR: S TOTAL LEN: .943 MI. DIST: 02-1 SR: 8008
LEFT MUN: BOGGS T RIGHT MUN: BOGGS T

002208 FT



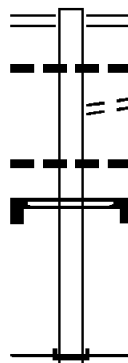
0250/0645 018 "DIA CIRC CONCR
LEN=0046 INSTALLED 2001
0250/0295 018 "DIA CIRC METAL
LEN=0043 INSTALLED 2001
0250/0145 024 "DIA CIRC CONCR
LEN=0062 INSTALLED 2001
FROM 0150/0171 SH
0250/0118 (CONN)
018 "DIA CIRC CONCR
0250/0085 LEN=0044 INSTALLED 2001
002208 FT 1 0 01009 2 04 0000+00
NC RAMP A RD
BALD EAGLE VALLEY RD
(SR0150 SEG 0171/0237)
0250/0000 LENGTH(AH 1532 BK 1054)

001154 FT



INTER-AHD Z H CONFAIR MEMORIAL HW
0020/1054 (SR0080 SEG 1570/2193)
HOLT HOLLOW RUN
STRUCTURE LENGTH 22 FT
0020/0504 BMSID 14/8008/0020/0504
FROM 0150/0169 SH
0020/0127 (CONN)
018 "DIA CIRC CONCR
0020/0033 LEN=0020 INSTALLED 2001
001154 FT 1 0 01009 2 06 0000+00
NC RAMP C RD
ALT 0220
(SR0150 SEG 0168/0315)
0020/0000 LENGTH(AH 1054 BK 1154)

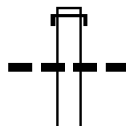
000000 FT



ALT 0220
0010/1154 (SR0150 SEG 0168/0315)
018 "DIA CIRC CONCR
0010/1115 LEN=0100 INSTALLED 2001
TO 0150/0169 SH
0010/1072 (CONN)
018 "DIA CIRC CONCR
0010/0958 LEN=0050 INSTALLED UNKN
SIGN: CANTILEVER
0010/0476 BMSID 14/8008/0010/0476
000000 FT 1 0 01009 2 07 0020+99
NC RAMP D RD
INTER-BK Z H CONFAIR MEMORIAL HW
(SR0080 SEG 1570/1147)
MFC BEGIN = F
0010/0000 LENGTH(AH 1154 BK 0000)

EXTRACT DATE: 11/25/2024 ROADWAY MANAGEMENT SYSTEM PAGE NUMBER: 550
PRINT DATE: 11/26/2024 SLD COUNTY/SR - ANNUAL PRINT COUNTY: CENTRE
DIR: S TOTAL LEN: .755 MI. DIST: 02-1 SR: 8006
LEFT MUN: SNOW SHOE T RIGHT MUN: SNOW SHOE T

003986 FT

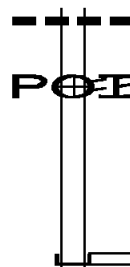


003986 FT
INTER-AHD Z H CONFAIR MEMORIAL HW
0750/1250 (SR0080 SEG 1470/2100)
036 "DIA CIRC CONCR
0750/0980 LEN=0138 INSTALLED 2001
018 "DIA CIRC CONCR

EXTRACT DATE: 11/25/2024 ROADWAY MANAGEMENT SYSTEM PAGE NUMBER: 549
PRINT DATE: 11/26/2024 SLD COUNTY/SR - ANNUAL PRINT COUNTY: CENTRE

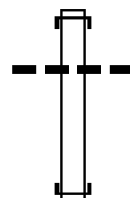
DIR: S TOTAL LEN: .755 MI. DIST: 02-1 SR: 8006
LEFT MUN: SNOW SHOE T RIGHT MUN: SNOW SHOE T

002736 FT



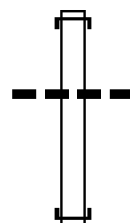
0750/0287 LEN=0122 INSTALLED 2001
(APRA) PADOT STOCKPILE
BEECH CREEK RD
(T883)
0750/0069 1 0 01009 2 00 0000+00
002736 FT NC RAMP A RD
RAMP B RD
(SR8006 SEG 0010/1215)
INTER-BK CHERRY RUN RD
(SR4005 SEG 0010/0000)
5 0750/0000 LENGTH(AH 1250 BK 0771)

001965 FT



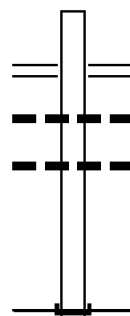
INTER-AHD CHERRY RUN RD
0500/0771 (SR4005 SEG 0010/0753)
018 "DIA CIRC CONCR
0500/0319 LEN=0170 INSTALLED 2001
001965 FT 1 0 01009 2 03 0014+64
NC RAMP D RD
INTER-BK Z H CONFAIR MEMORIAL HW
(SR0080 SEG 1471/1736)
5 0500/0000 LENGTH(AH 0771 BK 0750)

001215 FT



INTER-AHD Z H CONFAIR MEMORIAL HW
0250/0750 (SR0080 SEG 1471/0255)
018 "DIA CIRC CONCR
0250/0125 LEN=0096 INSTALLED 2001
001215 FT 1 0 01009 2 02 0014+85
NC RAMP C RD
INTER-BK CHERRY RUN RD
(SR4005 SEG 0010/0773)
5 0250/0000 LENGTH(AH 0750 BK 1215)

000000 FT



CHERRY RUN RD
(SR4005 SEG 0010/0000)
RAMP A RD
(SR8006 SEG 0750/0000)
054 "DIA CIRC CONCR
0010/1215 LEN=0114 INSTALLED 2001
030 "DIA CIRC CONCR
0010/0462 LEN=0111 INSTALLED 2001
000000 FT 1 0 01009 2 01 0000+00
NC RAMP B RD
INTER-BK Z H CONFAIR MEMORIAL HW
(SR0080 SEG 1464/2325)
MFC BEGIN = F
5 0010/0000 LENGTH(AH 1215 BK 0000)

EXTRACT DATE: 11/25/2024 ROADWAY MANAGEMENT SYSTEM PAGE NUMBER: 548
PRINT DATE: 11/26/2024 SLD COUNTY/SR - ANNUAL PRINT COUNTY: CENTRE

DIR: B TOTAL LEN: .546 MI. DIST: 02-1 SR: 6126
LEFT MUN: MARION T RIGHT MUN: MARION T

002884 FT



002884 FT MARINE SGT DJ EMERY HW
0512/2884 (SR0026 SEG 0520/0392)
018 "DIA CIR PLASTIC
0512/2413 LEN=0056 INSTALLED 2022
024 "DIA CIR PLASTIC
0512/2157 LEN=0130 INSTALLED 2022
018 "DIA CIR PLASTIC
0512/1998 LEN=0220 INSTALLED 2022

RAMP C RD
(SR8018 SEG 0250/0000)
RAMP D RD
0512/0965 (SR8018 SEG 0500/1372)
018 "DIA CIR PLASTIC
0512/0805 LEN=0054 INSTALLED 2022
0512/0762 BMS EN 14/6126/0512/0221
0 0 00000 0 00 0000+00
SR 80 - I - 80 EB
0512/0221 BMS BG 14/6126/0512/0221
000000 FT 0 0 00000 0 00 0000+00
NC SR 6126 SH
RAMP A RD
(SR8018 SEG 0010/1567)
RAMP B RD
(SR8018 SEG 0750/0000)
MFC BEGIN = E
5 0512/0000 LENGTH(AH 2884 BK 0000)

000000 FT

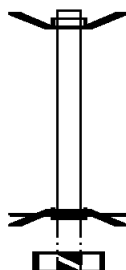
EXTRACT DATE: 11/25/2024 ROADWAY MANAGEMENT SYSTEM PAGE NUMBER: 547
PRINT DATE: 11/26/2024 SLD COUNTY/SR - ANNUAL PRINT COUNTY: CENTRE

DIR: N TOTAL LEN: .022 MI. DIST: 02-1 SR: 4009
LEFT MUN: RUSH T RIGHT MUN: RUSH T

000114 FT

000000 FT

000000 FT



000114 FT AH-CLEARFIELD (17)
BMS EN 14/4009/0010/0000
INTER-AHD WINBURNE RD
0010/0114 (SR2037 SEG 0010/0000)
000000 FT 1 0 00864 1 00 0036+33
NC RED MOSHANNON BR
INTER-BK CASANOVA SPUR RD
(T959)
MOSHANNON CREEK
BMSBG 14/4009/0010/0000
MFC BEGIN = E
5 0010/0000 LTH AH 000114 BK 003633
000000 FT
7004/0000 LTH AH 003633 BK 000000

EXTRACT DATE: 11/25/2024 ROADWAY MANAGEMENT SYSTEM PAGE NUMBER: 546
PRINT DATE: 11/26/2024 SLD COUNTY/SR - ANNUAL PRINT COUNTY: CENTRE

DIR: N TOTAL LEN: 5.284 MI. DIST: 02-1 SR: 4007
LEFT MUN: BOGGS T RIGHT MUN: BOGGS T

027899 FT

025125 FT

022583 FT

	027899 FT	SNOW SHOE MOUNTAIN RD
	0130/2774	(SR0144 SEG 0440/1080)
		018 "DIA CIRC CONCR
	0130/2741	LEN=0040 INSTALLED UNKN
		018 "DIA CIR PLASTIC
	0130/2280	LEN=0040 INSTALLED 2005
		018 "DIA CIRC METAL
	0130/1650	LEN=0045 INSTALLED UNKN
		018 "DIA CIRC METAL
	0130/1264	LEN=0035 INSTALLED UNKN
		036 "DIA CIR PLASTIC
	0130/0930	LEN=0052 INSTALLED 2014
		024 "DIA CIRC METAL
	0130/0520	LEN=0035 INSTALLED UNKN
		024 "DIA CIRC METAL
	0130/0133	LEN=0035 INSTALLED UNKN
	025125 FT	2 0 14009 0 00 0399+52
	0130/0000	LENGTH(AH 2774 BK 2542)
		024 "DIA CIRC METAL
	0120/2039	LEN=0035 INSTALLED UNKN
		018 "DIA CIRC METAL
	0120/1600	LEN=0035 INSTALLED UNKN
		024 "DIA CIRC METAL
	0120/1250	LEN=0035 INSTALLED UNKN
		018 "DIA CIR PLASTIC
	0120/0910	LEN=0040 INSTALLED 2005
		018 "DIA CIRC METAL
	0120/0613	LEN=0035 INSTALLED UNKN
		018 "DIA CIRC METAL
	0120/0170	LEN=0035 INSTALLED UNKN
	022583 FT	2 0 14009 0 00 0425+00
	0120/0000	LENGTH(AH 2542 BK 1080)
		018 "DIA CIRC METAL
	0110/0173	LEN=0050 INSTALLED UNKN

EXTRACT DATE: 11/25/2024 ROADWAY MANAGEMENT SYSTEM PAGE NUMBER: 545
PRINT DATE: 11/26/2024 SLD COUNTY/SR - ANNUAL PRINT COUNTY: CENTRE

DIR: N TOTAL LEN: 5.284 MI. DIST: 02-1 SR: 4007
LEFT MUN: BOGGS T RIGHT MUN: BOGGS T

021503 FT

021503 FT 2 0 14009 0 00 0435+77

MARSH CREEK RD
(SR1002 SEG 0010/0000)

NC THOMAS HILL RD

5 0110/0000 LENGTH(AH 1080 BK 1520)
018 "DIA CIR PLASTIC

0100/1505 LEN=0040 INSTALLED 2010
018 "DIA CIR PLASTIC

0100/1122 LEN=0045 INSTALLED UNKN
018 "DIA CIR PLASTIC

019983 FT

5 019983 FT 2 0 14011 0 00 0200+38
0100/0000 LENGTH(AH 1520 BK 2583)

018 "DIA CIR PLASTIC
0090/2559 LEN=0040 INSTALLED 2010

018 "DIA CIR PLASTIC
0090/1789 LEN=0040 INSTALLED 2009

018 "DIA CIRC METAL
0090/1508 LEN=0035 INSTALLED UNKN

018 "DIA CIR PLASTIC
0090/1172 LEN=0040 INSTALLED 2009

018 "DIA CIR PLASTIC
0090/0627 LEN=0040 INSTALLED 2010

018 "DIA CIR PLASTIC
0090/0165 LEN=0030 INSTALLED 2007

017400 FT

5 017400 FT 2 0 14011 0 00 0174+49
0090/0000 LENGTH(AH 2583 BK 2443)

018 "DIA CIR PLASTIC
0080/2275 LEN=0040 INSTALLED 2010

018 "DIA CIR PLASTIC
0080/1919 LEN=0055 INSTALLED UNKN

018 "DIA CIR PLASTIC
0080/1511 LEN=0040 INSTALLED 2010

024 "DIA CIR PLASTIC
0080/1103 LEN=0040 INSTALLED 1999

018 "DIA CIR PLASTIC
0080/0594 LEN=0040 INSTALLED 2010

018 "DIA CIRC CONCR
0080/0064 LEN=0050 INSTALLED UNKN

014957 FT

5 014957 FT 2 0 14011 0 00 0150+00
0080/0000 LENGTH(AH 2443 BK 2514)

018 "DIA CIR PLASTIC
0070/1932 LEN=0030 INSTALLED UNKN

JOHNSON HILL RD
0070/1860 (T407)

024 "DIA CIR PLASTIC

EXTRACT DATE: 11/25/2024 ROADWAY MANAGEMENT SYSTEM PAGE NUMBER: 544
PRINT DATE: 11/26/2024 SLD COUNTY/SR - ANNUAL PRINT COUNTY: CENTRE

DIR: N TOTAL LEN: 5.284 MI. DIST: 02-1 SR: 4007
LEFT MUN: BOGGS T RIGHT MUN: BOGGS T

012443 FT
2 0 14011 0 00 0112+00 011143 FT
LUCAS RD
(T406)
0060/0000

008424 FT

005931 FT

0070/0940	LEN=0030	INSTALLED	2016
018 "DIA	CIRC	PLASTIC	
0070/0550	LEN=0040	INSTALLED	2016
036 "DIA	CIRC	PLASTIC	
0070/0142	LEN=0040	INSTALLED	2009
012443 FT	2 0 14011 0 00 0125+00		
0070/0000	LENGTH(AH 2514 BK 1300)		
024 "DIA	CIRC	PLASTIC	
0060/0836	LEN=0045	INSTALLED	UNKN
018 "DIA	CIRC	PLASTIC	
0060/0325	LEN=0040	INSTALLED	2016
011143 FT			
0060/0000	LENGTH(AH 1300 BK 2719)		
024 "DIA	CIRC	METAL	
0050/2653	LEN=0045	INSTALLED	UNKN
018 "DIA	CIRC	METAL	
0050/2408	LEN=0037	INSTALLED	2005
018 "DIA	CIRC	METAL	
0050/2196	LEN=0045	INSTALLED	UNKN
MACNAMARA DR			
0050/2019	(T405)		
036 "H 60 "W	ELLIP	METAL	
0050/1988	LEN=0073	INSTALLED	1997
018 "DIA	CIRC	METAL	
0050/1604	LEN=0035	INSTALLED	UNKN
024 "DIA	CIRC	METAL	
0050/1114	LEN=0030	INSTALLED	UNKN
018 "DIA	CIRC	METAL	
0050/0791	LEN=0040	INSTALLED	UNKN
036 "DIA	CIRC	METAL	
0050/0670	LEN=0040	INSTALLED	1997
008424 FT	2 0 14011 0 00 0084+66		
0050/0000	LENGTH(AH 2719 BK 2493)		
018 "DIA	CIRC	METAL	
0040/2454	LEN=0045	INSTALLED	UNKN
018 "DIA	CIRC	METAL	
0040/2081	LEN=0045	INSTALLED	UNKN
036 "DIA	CIRC	METAL	
0040/1738	LEN=0042	INSTALLED	2000
018 "DIA	CIRC	METAL	
0040/1390	LEN=0050	INSTALLED	UNKN
018 "DIA	CIRC	METAL	
0040/0964	LEN=0030	INSTALLED	UNKN
036 "DIA	CIRC	PLASTIC	
0040/0060	LEN=0040	INSTALLED	2013
005931 FT	2 0 14011 0 00 0059+59		

DIR: N TOTAL LEN: 5.284 MI. DIST: 02-1 SR: 4007
LEFT MUN: BOGGS T RIGHT MUN: BOGGS T

EXTRACT DATE: 11/25/2024 ROADWAY MANAGEMENT SYSTEM PAGE NUMBER: 542
PRINT DATE: 11/26/2024 SLD COUNTY/SR - ANNUAL PRINT COUNTY: CENTRE

DIR: B TOTAL LEN: .049 MI. DIST: 02-1 SR: 4006
LEFT MUN: RUSH T RIGHT MUN: RUSH T

000258 FT

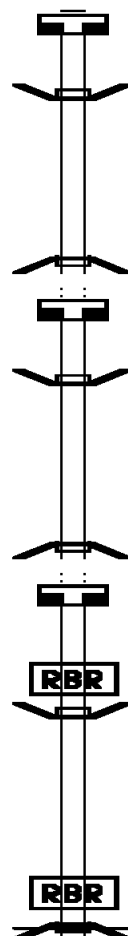
000207 FT

000207 FT

000182 FT

000182 FT

000000 FT



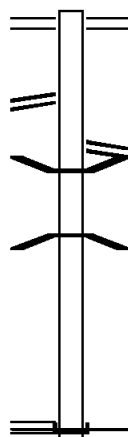
000258 FT
7034/0000 LENGTH(AH 0100 BK 0051)
BMSSEN 14/4006/0030/0000
INTER-AHD CASANOVA RD
0030/0051 (T958)
000207 FT 1 0 00864 0 02 0157+58
NC SIX MILE BR
INTER-BK CASANOVA RD
(T958)
SIX MILE RUN
BMSBG 14/4006/0030/0000
S 0030/0000 LENGTH(AH 0051 BK 0100)
000207 FT
7024/0000 LENGTH(AH 0100 BK 0025)
BMSSEN 14/4006/0020/0000
INTER-AHD CASANOVA RD
0020/0025 (T958)
000182 FT 1 0 00864 0 01 0115+28
NC BLACK BEAR BR
INTER-BK CASANOVA RD
(T958)
BLACK BEAR RUN
BMSBG 14/4006/0020/0000
S 0020/0000 LENGTH(AH 0025 BK 0100)
000182 FT
7014/0000 LENGTH(AH 0100 BK 0182)
BMSSEN 14/4006/0010/0000
INTER-AHD CASANOVA RD
0010/0182 (T958)
000000 FT 1 0 00864 0 00 0000+00
P3
NC RED MOSHANNON BR
INTER-BK (TBK)CASANOVA RD
(T958)
MOSHANNON CREEK
BMSBG 14/4006/0010/0000
MFC BEGIN = D
S 0010/0000 LENGTH(AH 0182 BK 0000)

EXTRACT DATE: 11/25/2024 ROADWAY MANAGEMENT SYSTEM PAGE NUMBER: 541
PRINT DATE: 11/26/2024 SLD COUNTY/SR - ANNUAL PRINT COUNTY: CENTRE

DIR: B TOTAL LEN: .266 MI. DIST: 02-1 SR: 4005
LEFT MUN: SNOW SHOE T RIGHT MUN: SNOW SHOE T

001405 FT
SNOW SHOE INTER #22 RD
(SR8006 SEG 0250/0000) 0010/0773

000000 FT

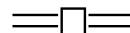


001405 FT SYCAMORE ST
0010/1405 (SR0144 SEG 0600/0000)

0010/0753 SNOW SHOE INTER #22 RD
0010/0533 (SR8006 SEG 0500/0771)
BMSSEN 14/4005/0010/0240
1 0 00219 7 00 0011+70
LR 1009 EB
0010/0240 BMSBG 14/4005/0010/0240
000000 FT 1 0 00219 7 00 0014+13
NC CHERRY RUN RD
INTER-BK SNOW SHOE INTER #22 RD
(SR8006 SEG 0010/1215)
(SR8006 SEG 0750/0000)
MFC BEGIN = D
0010/0000 LENGTH(AH 1405 BK 0000)

EXTRACT DATE: 11/25/2024 ROADWAY MANAGEMENT SYSTEM PAGE NUMBER: 540
PRINT DATE: 11/26/2024 SLD COUNTY/SR - ANNUAL PRINT COUNTY: CENTRE
DIR: B TOTAL LEN: 7.031 MI. DIST: 02-1 SR: 4004
LEFT MUN: BOGGS T RIGHT MUN: BOGGS T

037125 FT



037125 FT SNOW SHOE MOUNTAIN RD
0150/2134 (SR0144 SEG 0430/1238)

EXTRACT DATE: 11/25/2024 ROADWAY MANAGEMENT SYSTEM PAGE NUMBER: 539
PRINT DATE: 11/26/2024 SLD COUNTY/SR - ANNUAL PRINT COUNTY: CENTRE

DIR: B TOTAL LEN: 7.031 MI. DIST: 02-1 SR: 4004
LEFT MUN: BOGGS T RIGHT MUN: BOGGS T

034991 FT

032451 FT

030087 FT

0150/1937 BMSSEN 14/4004/0150/1889
2 0 14009 0 00 0369+36
WALLACE RUN
0150/1889 BMSBG 14/4004/0150/1889

0150/0120 018 "DIA CIR PLASTIC
LEN=0035 INSTALLED UNKN
034991 FT 2 0 14009 0 00 0350+40
5 0150/0000 LENGTH(AH 2134 BK 2540)
018 "DIA CIR PLASTIC
LEN=0040 INSTALLED 1999

0140/2219 018 "DIA CIR PLASTIC
LEN=0036 INSTALLED 2008
0140/1285 018 "DIA CIR PLASTIC
LEN=0040 INSTALLED 2001
BOGGS
UNION T
0140/1271 018 "DIA CIRC METAL
LEN=0035 INSTALLED UNKN
0140/1022 018 "DIA CIRC METAL
LEN=0035 INSTALLED UNKN
0140/0553 MCCLINCY RD
0140/0468 (T393)
018 "DIA CIR PLASTIC
LEN=0040 INSTALLED 2015

0140/0225 018 "DIA CIR PLASTIC
LEN=0040 INSTALLED 2015
032451 FT 2 0 14009 0 00 0325+00
5 0140/0000 LENGTH(AH 2540 BK 2364)
018 "DIA CIRC METAL
LEN=0035 INSTALLED UNKN
0130/2241 018 "DIA CIRC METAL
LEN=0035 INSTALLED UNKN

0130/1348 024 "DIA CIRC METAL
LEN=0035 INSTALLED UNKN
0130/1147 018 "DIA CIRC METAL
LEN=0035 INSTALLED UNKN
0130/0945 024 "DIA CIRC METAL
LEN=0035 INSTALLED UNKN
0130/0596 018 "DIA CIRC METAL
LEN=0040 INSTALLED UNKN
0130/0265 024 "DIA CIRC METAL
LEN=0040 INSTALLED UNKN
030087 FT 2 0 14009 0 00 0301+07
5 0130/0000 LENGTH(AH 2364 BK 2591)
024 "DIA CIRC METAL
LEN=0030 INSTALLED UNKN

0120/2158 BMSSEN 14/4004/0120/1924
0120/1935 2 0 14009 0 00 0294+24

EXTRACT DATE: 11/25/2024 ROADWAY MANAGEMENT SYSTEM PAGE NUMBER: 538
PRINT DATE: 11/26/2024 SLD COUNTY/SR - ANNUAL PRINT COUNTY: CENTRE

DIR: B TOTAL LEN: 7.031 MI. DIST: 02-1 SR: 4004
LEFT MUN: UNION T RIGHT MUN: UNION T

027496 FT

025017 FT

022428 FT

	0120/1924	TRIB WALLACE RUN
	0120/1834	BMSBG 14/4004/0120/1924
		BMSSEN 14/4004/0120/1815
		2 0 14009 0 00 0293+32
		TRIB WALLACE RUN
	0120/1815	BMSBG 14/4004/0120/1815
	0120/1553	018 "DIA CIR PLASTIC
		LEN=0040 INSTALLED 2015
	0120/1076	018 "DIA CIR METAL
		LEN=0030 INSTALLED UNKN
	0120/0738	024 "DIA CIR METAL
		LEN=0030 INSTALLED UNKN
	0120/0358	018 "DIA CIR PLASTIC
	027496 FT	LEN=0035 INSTALLED 2021
	0120/0000	2 0 14009 0 00 0275+00
		LENGTH(AH 2591 BK 2479)
	0110/2167	022"H 26"W ELLIP METAL
		LEN=0070 INSTALLED UNKN
	0110/1659	022"H 26"W ELLIP METAL
		LEN=0055 INSTALLED 1999
		018 "DIA CIR PLASTIC
	0110/0380	LEN=0050 INSTALLED UNKN
	025017 FT	2 0 14009 0 00 0250+20
		018 "DIA CIR PLASTIC
		LEN=0055 INSTALLED UNKN
	NC CH	ESTNUT GROVE RD
	0110/0000	LENGTH(AH 2479 BK 2589)
		018 "DIA CIR METAL
	0100/2382	LEN=0035 INSTALLED UNKN
		018 "DIA CIR METAL
	0100/2061	LEN=0030 INSTALLED UNKN
		024 "DIA CIR PLASTIC
	0100/1678	LEN=0030 INSTALLED UNKN
		018 "DIA CIR METAL
	0100/0715	LEN=0030 INSTALLED UNKN
		018 "DIA CIR PLASTIC
	0100/0486	LEN=0030 INSTALLED UNKN
		018 "DIA CIR PLASTIC
	0100/0072	LEN=0030 INSTALLED UNKN
	022428 FT	2 0 14009 0 00 0224+10
	0100/0000	LENGTH(AH 2589 BK 2410)
		018 "DIA CIR PLASTIC
	0090/2170	LEN=0040 INSTALLED UNKN
		018 "DIA CIR PLASTIC
	0090/1820	LEN=0040 INSTALLED UNKN

EXTRACT DATE: 11/25/2024 ROADWAY MANAGEMENT SYSTEM PAGE NUMBER: 537
PRINT DATE: 11/26/2024 SLD COUNTY/SR - ANNUAL PRINT COUNTY: CENTRE

DIR: B TOTAL LEN: 7.031 MI. DIST: 02-1 SR: 4004
LEFT MUN: UNION T RIGHT MUN: UNION T

020018 FT

017428 FT

015034 FT

0090/1620	015 "DIA	CIRC METAL
	LEN=0040	INSTALLED UNKN
0090/1375	015 "DIA	CIR PLASTIC
	LEN=0040	INSTALLED UNKN
0090/1040	018 "DIA	CIRC METAL
	LEN=0040	INSTALLED UNKN
0090/0575	028 "DIA	CIRC METAL
	LEN=0006	INSTALLED 2005
0090/0355	018 "DIA	CIRC METAL
	LEN=0060	INSTALLED UNKN
0090/0010	018 "DIA	CIR PLASTIC
	LEN=0045	INSTALLED UNKN
020018 FT	2 0 14009	0 00 0199+99
0090/0000	LENGTH(AH	2410 BK 2590)
	024 "DIA	CIR PLASTIC
0080/2276	LEN=0030	INSTALLED UNKN
	024 "DIA	CIR PLASTIC
0080/2007	LEN=0050	INSTALLED 2002
	024 "DIA	CIR PLASTIC
0080/1827	LEN=0055	INSTALLED 2002
	030 "DIA	CIRC METAL
0080/1292	LEN=0045	INSTALLED UNKN
	018 "DIA	CIR PLASTIC
0080/1025	LEN=0050	INSTALLED 2002
	018 "DIA	CIR PLASTIC
0080/0757	LEN=0045	INSTALLED UNKN
	024 "DIA	CIR PLASTIC
0080/0367	LEN=0045	INSTALLED UNKN
017428 FT	2 0 14009	0 00 0174+08
0080/0000	LENGTH(AH	2590 BK 2394)
	018 "DIA	CIR PLASTIC
0070/2223	LEN=0045	INSTALLED UNKN
	018 "DIA	CIRC METAL
0070/1147	LEN=0045	INSTALLED UNKN
	018 "DIA	CIRC METAL
0070/0538	LEN=0060	INSTALLED UNKN
015034 FT	2 0 14009	0 00 0150+13
	018 "DIA	CIR PLASTIC
0070/0000	LEN=0034	INSTALLED 2008
	LENGTH(AH	2394 BK 2624)
	024 "DIA	CIRC METAL
0060/2032	LEN=0040	INSTALLED UNKN
	018 "DIA	CIR PLASTIC
0060/1972	LEN=0040	INSTALLED 2011
	018 "DIA	CIRC METAL
0060/1429	LEN=0030	INSTALLED UNKN

DIST: 02-1 SR: 4004
RIGHT MUN: UNION T

EXTRACT DATE: 11/25/2024 ROADWAY MANAGEMENT SYSTEM PAGE NUMBER: 535
PRINT DATE: 11/26/2024 SLD COUNTY/SR - ANNUAL PRINT COUNTY: CENTRE

DIR: B TOTAL LEN: 7.031 MI. DIST: 02-1 SR: 4004
LEFT MUN: UNION T RIGHT MUN: UNION T

005423 FT

002492 FT

000000 FT

5	0040/0000	LENGTH(AH	2800	BK	2230)
		018 "DIA	CIR	PLASTIC	
	0030/2160	LEN=0040	INSTALLED	2003	
		018 "DIA	CIR	PLASTIC	
	0030/1974	LEN=0025	INSTALLED	UNKN	
		024 "DIA	CIR	PLASTIC	
	0030/1721	LEN=0040	INSTALLED	2017	
		018 "DIA	CIRC	METAL	
	0030/1471	LEN=0025	INSTALLED	UNKN	
		018 "DIA	CIRC	METAL	
	0030/1212	LEN=0025	INSTALLED	UNKN	
		018 "DIA	CIRC	METAL	
	0030/1101	LEN=0025	INSTALLED	UNKN	
		018 "DIA	CIRC	METAL	
	0030/0931	LEN=0024	INSTALLED	UNKN	
		024 "DIA	CIRC	METAL	
	0030/0517	LEN=0025	INSTALLED	UNKN	
		018 "DIA	CIRC	METAL	
	0030/0047	LEN=0025	INSTALLED	UNKN	
	005423 FT	2 0 14009	0 00	0054+12	
5	0030/0000	LENGTH(AH	2230	BK	2931)
		054 "DIA	CIRC	METAL	
	0020/2054	LEN=0040	INSTALLED	2007	
		024 "DIA	CIR	PLASTIC	
	0020/0875	LEN=0040	INSTALLED	1998	
		018 "DIA	CIR	PLASTIC	
	0020/0454	LEN=0040	INSTALLED	UNKN	
	002492 FT	2 0 14009	0 00	0024+87	
5	0020/0000	LENGTH(AH	2931	BK	2492)
		036 "DIA	CIR	PLASTIC	
	0010/2000	LEN=0020	INSTALLED	UNKN	
		018 "DIA	CIRC	METAL	
	0010/1221	LEN=0035	INSTALLED	UNKN	
		018 "DIA	CIRC	METAL	
	0010/0588	LEN=0035	INSTALLED	UNKN	
		024 "DIA	CIRC	METAL	
	0010/0265	LEN=0030	INSTALLED	UNKN	
		015 "DIA	CIRC	METAL	
	0010/0064	LEN=0042	INSTALLED	2001	
	000000 FT	2 0 14009	0 00	0000+00	
		NC BU	SH	HOLLOW	RD
		BALD	EAGLE	VALLEY	RD
		(SR0504	SEG	0460/0000)	
		MFC	BEGIN	=	E
5	0010/0000	LENGTH(AH	2492	BK	0000)

EXTRACT DATE: 11/25/2024 ROADWAY MANAGEMENT SYSTEM PAGE NUMBER: 534
PRINT DATE: 11/26/2024 SLD COUNTY/SR - ANNUAL PRINT COUNTY: CENTRE

DIR: B TOTAL LEN: .000 MI. DIST: 02-1 SR: 4003
LEFT MUN: SNOW SHOE B RIGHT MUN: SNOW SHOE B

000000 FT
000000 FT
000000 FT
000000 FT



000000 FT
7040/0000 LENGTH(AH 1775 BK 2650)
000000 FT
7030/0000 LENGTH(AH 2650 BK 2699)
000000 FT
7020/0000 LENGTH(AH 2699 BK 2574)
000000 FT
7010/0000 LENGTH(AH 2574 BK 0000)

EXTRACT DATE: 11/25/2024 ROADWAY MANAGEMENT SYSTEM PAGE NUMBER: 533
PRINT DATE: 11/26/2024 SLD COUNTY/SR - ANNUAL PRINT COUNTY: CENTRE

DIR: B TOTAL LEN: 4.863 MI. DIST: 02-1 SR: 4002
LEFT MUN: SNOW SHOE B RIGHT MUN: SNOW SHOE B

025679 FT

025679 FT
INTER-AHD

THOMAS ST
(BORO)

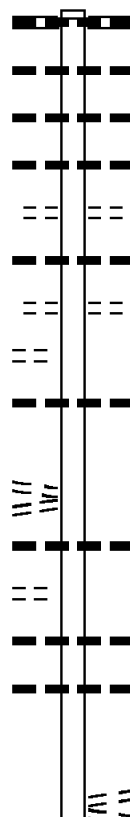
0110/2336

OLIVE ST
(BORO)
MOSHANNON AV
(BORO)

0110/1784

RAILROAD ST
(BORO)

0110/1741



MOSHANNON AV
(BORO)
015 "DIA CIRC METAL
LEN=0045 INSTALLED UNKN
SYCAMORE ST
(SR0144 SEG 0620/0000)
018 "DIA CIRC PLASTIC
0110/3097
0110/3080 LEN=0045 INSTALLED UNKN
024 "DIA CIRC PLASTIC
0110/3060 LEN=0040 INSTALLED UNKN
015 "DIA CIRC METAL
0110/2880 LEN=0040 INSTALLED UNKN
HONEYSUCKLE LN
0110/2857 (BORO)
015 "DIA CIRC CONCR
0110/2641 LEN=0035 INSTALLED 2000
NECTARINE ST
0110/2591 (BORO)
012 "DIA CIRC CONCR
0110/1972 LEN=0040 INSTALLED 2000
NC N MOSHANNON AV
024 "DIA CIRC CONCR
0110/1781 LEN=0050 INSTALLED UNKN
015 "DIA CIRC METAL
0110/1574 LEN=0030 INSTALLED UNKN
015 "DIA CIRC CONCR
0110/1292 LEN=0070 INSTALLED UNKN
FOURTH ST
(BORO)
NC N OLIVE ST
OLIVE ST
0110/1246 (BORO)

EXTRACT DATE: 11/25/2024 ROADWAY MANAGEMENT SYSTEM PAGE NUMBER: 532
PRINT DATE: 11/26/2024 SLD COUNTY/SR - ANNUAL PRINT COUNTY: CENTRE

DIR: B TOTAL LEN: 4.863 MI. DIST: 02-1 SR: 4002
LEFT MUN: SNOW SHOE B RIGHT MUN: SNOW SHOE B

022582 FT

019124 FT

FOUNTAIN RD
(T885)

0090/2601

0110/1013	015 "DIA CIR PLASTIC LEN=0070 INSTALLED UNKN DOCTOR LN
0110/1000	(BORO)
0110/0837	018 "DIA CIRC CONCR LEN=0050 INSTALLED UNKN WALNUT ST
0110/0533	(BORO)
0110/0356	024 "DIA CIRC METAL LEN=0035 INSTALLED UNKN
022582 FT	2 0 14003 0 02 0120+68
NC N	4TH ST
	SPRUCE ST
	(BORO)
	SNOW SHOE
	SNOW SHOE T
0110/0000	LENGTH(AH 3097 BK 3458)
0100/2863	024 "DIA CIRC METAL LEN=0035 INSTALLED UNKN
0100/2763	024 "DIA CIRC METAL LEN=0035 INSTALLED UNKN
0100/1331	018 "DIA CIRC ALUMIN LEN=0040 INSTALLED 2015 SHADY LN
0100/1207	(PRDR)
0100/0806	018 "DIA CIRC METAL LEN=0030 INSTALLED UNKN SIMCISKO LN
0100/0529	(PRDR)
0100/0434	024 "DIA CIRC METAL LEN=0030 INSTALLED UNKN
0100/0009	BMSSEN 14/4002/0100/0000
019124 FT	1 1 00407 0 00 0026+16
	BRANCH BEECH CREEK
	BMSBG 14/4002/0100/0000
0100/0000	LENGTH(AH 3458 BK 2692)
0090/2580	018 "DIA CIRC METAL LEN=0030 INSTALLED UNKN
0090/2356	018 "DIA CIR PLASTIC LEN=0040 INSTALLED 2006
0090/1970	018 "DIA CIR PLASTIC LEN=0025 INSTALLED UNKN
0090/1620	018 "DIA CIR PLASTIC LEN=0033 INSTALLED 2012

EXTRACT DATE: 11/25/2024 ROADWAY MANAGEMENT SYSTEM PAGE NUMBER: 531
PRINT DATE: 11/26/2024 SLD COUNTY/SR - ANNUAL PRINT COUNTY: CENTRE

DIR: B TOTAL LEN: 4.863 MI. DIST: 02-1 SR: 4002
LEFT MUN: SNOW SHOE T RIGHT MUN: SNOW SHOE T

PANCAKE RD
(T405)

0090/0281

016432 FT

TENNESSEE RD
(T606)

0080/1507

OLD SIDE RD
(T641)

0080/0320

014167 FT

CHURCH RD
(T414)

0070/2155

==	0090/0646	BIRCH RUN RD (T405)
---	0090/0417	018 "DIA CIRC CONCR LEN=0035 INSTALLED UNKN
==	0090/0175	018 "DIA CIRC METAL LEN=0075 INSTALLED UNKN
---	016432 FT	1 1 00407 0 00 0000+00
5	0090/0000	LENGTH(AH 2692 BK 2265) 018 "DIA CIRC METAL
---	0080/2040	LEN=0030 INSTALLED UNKN FLATT RD
==	0080/1831	(T537)
---	0080/1636	BMSSEN 14/4002/0080/1574 1 1 00019 0 00 0041+67
---	0080/1574	NORTH FORK BEECH CREEK BMSBG 14/4002/0080/1574
==	0080/1150	018 "DIA CIR PLASTIC LEN=0044 INSTALLED 2007
---	0080/0383	018 "DIA CIRC METAL LEN=0030 INSTALLED UNKN
==	0080/0010	BMSSEN 14/4002/0080/0000 1 1 00019 0 00 0026+08
---	014167 FT	LITTLE SANDY RUN
5	0080/0000	BMSBG 14/4002/0080/0000 LENGTH(AH 2265 BK 2594)
---	0070/2594	024"H 95"W METAL STRUC LEN=0050 INSTALLED UNKN
---	0070/2460	018 "DIA CIR PLASTIC LEN=0030 INSTALLED UNKN
RBR	0070/2397	BMSSEN 14/4002/0070/2339 1 1 00019 0 00 0023+61
RBR	0070/2338	P3 LITTLE SANDY RUN BMSBG 14/4002/0070/2339
==	0070/2122	015 "DIA CIRC METAL LEN=0040 INSTALLED 2000
---		018 "DIA CIRC METAL

EXTRACT DATE: 11/25/2024 ROADWAY MANAGEMENT SYSTEM PAGE NUMBER: 530
PRINT DATE: 11/26/2024 SLD COUNTY/SR - ANNUAL PRINT COUNTY: CENTRE

DIR: B TOTAL LEN: 4.863 MI. DIST: 02-1 SR: 4002
LEFT MUN: SNOW SHOE T RIGHT MUN: SNOW SHOE T

BYZANTINE LN
(PRDR)
ST MICHAELS LN
(PRDR)

0070/1553
0070/1200

DAIRY ST
(T705)

011573 FT
0070/0000

HARTLINE RD
(T678)

0060/1324

HICKORY RD
(T706)

0060/0000

LC TO HICKORY RD
(CONN)

0050/2808

006757 FT

0070/1815 LEN=0030 INSTALLED UNKN

0070/0705 018 "DIA CIRC METAL
LEN=0035 INSTALLED UNKN
0070/0435 018 "DIA CIR PLASTIC
LEN=0040 INSTALLED 2015
024 "DIA CIRC METAL
0070/0301 LEN=0040 INSTALLED UNKN
011573 FT 1 1 00019 0 00 0000+00
VILLAGE: CLARENCE
0070/0000 LENGTH(AH 2594 BK 1941)

0060/1043 030 "DIA CIRC CONCR
LEN=0064 INSTALLED UNKN
0060/0945 BMSSEN 14/4002/0060/0927
0 0 00000 0 00 0000+00
CHERRY RUN
0060/0927 BMSBG 14/4002/0060/0927
018 "DIA CIRC CONCR
0060/0800 LEN=0040 INSTALLED UNKN
024 "DIA CIRC METAL
0060/0503 LEN=0030 INSTALLED UNKN
009632 FT 2 0 14003 0 01 0099+80
CATTAIL RD
(T708)
0060/0000 LENGTH(AH 1941 BK 2875)
024 "DIA CIRC CONCR
0050/2840 LEN=0040 INSTALLED UNKN

0050/1968 015 "DIA CIRC METAL
LEN=0030 INSTALLED UNKN
0050/1800 018 "DIA CIRC METAL
LEN=0030 INSTALLED UNKN
CHERRY RD
(T707)
0050/1378 018"H 22"W ELLIP METAL
LEN=0030 INSTALLED UNKN
0050/1367

006757 FT 2 0 14003 0 01 0070+92
0050/0000 LENGTH(AH 2875 BK 2109)
018 "DIA CIR PLASTIC

EXTRACT DATE: 11/25/2024 ROADWAY MANAGEMENT SYSTEM PAGE NUMBER: 529
PRINT DATE: 11/26/2024 SLD COUNTY/SR - ANNUAL PRINT COUNTY: CENTRE

DIR: B TOTAL LEN: 4.863 MI. DIST: 02-1 SR: 4002
LEFT MUN: SNOW SHOE T RIGHT MUN: SNOW SHOE T

		0040/1904	LEN=0040	INSTALLED	UNKN
		0040/1640	018 "DIA	CIRC METAL	
		0040/1306	LEN=0040	INSTALLED	UNKN
		0040/1091	018 "DIA	CIRC METAL	
		0040/0570	LEN=0040	INSTALLED	2000
		0040/0026	018 "DIA	CIRC METAL	
004648 FT		004648 FT	LEN=0040	INSTALLED	UNKN
		0040/0000	018 "DIA	CIR PLASTIC	
			LEN=0040	INSTALLED	2015
			BMSSEN 14/4002/0040/0000		
			2 0 14003 0 01 0049+99		
			NORTH FORK BEECH CREEK		
			BMSBG 14/4002/0040/0000		
			LENGTH(AH 2109 BK 2036)		
BUTTERWORTH RD (T875)	0030/1046				
		0030/1045	015 "DIA	CIR PLASTIC	
			LEN=0040	INSTALLED	UNKN
LC TO BUTTERWORTH RD (CONN)	0030/0970				
		0030/0780	018 "DIA	CIR PLASTIC	
		0030/0260	LEN=0060	INSTALLED	2023
002612 FT		0030/0000	018 "DIA	CIRC METAL	
			LEN=0040	INSTALLED	UNKN
			2 0 14003 0 01 0029+27		
			LENGTH(AH 2036 BK 1126)		
		0020/0904	018 "DIA	CIR PLASTIC	
			LEN=0060	INSTALLED	2023
001486 FT		0020/0315	018 "DIA	CIR PLASTIC	
		001486 FT	LEN=0060	INSTALLED	2023
			2 0 14003 0 00 0015+00		
			LENGTH(AH 1126 BK 1486)		
		0010/1473	018 "DIA	CIR PLASTIC	
			LEN=0050	INSTALLED	2000
		0010/0890	024 "DIA	CIRC METAL	
		0010/0490	LEN=0040	INSTALLED	UNKN
			016 "H 22 "W	ELLIP METAL	
		0010/0250	LEN=0040	INSTALLED	UNKN
			016 "DIA	CIRC METAL	
		0010/0096	LEN=0040	INSTALLED	UNKN
000000 FT		000000 FT	018 "DIA	CIR PLASTIC	
			LEN=0050	INSTALLED	2023
			2 0 14003 0 00 0000+00		
			NC CL		
			LARENCE RD		
			RIDGE RD		
			(SR0144 SEG 0720/0537)		
			MFC BEGIN = D		
			LENGTH(AH 1486 BK 0000)		

EXTRACT DATE: 11/25/2024 ROADWAY MANAGEMENT SYSTEM PAGE NUMBER: 528
 PRINT DATE: 11/26/2024 SLD COUNTY/SR - ANNUAL PRINT COUNTY: CENTRE
 DIR: B TOTAL LEN: .000 MI. DIST: 02-1 SR: 4001
 LEFT MUN: UNIONVILLE B RIGHT MUN: UNIONVILLE B

000000 FT
 000000 FT
 000000 FT
 000000 FT

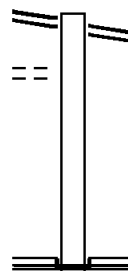


000000 FT
 7030/0000 LENGTH(AH 2083 BK 2486)
 000000 FT
 7020/0000 LENGTH(AH 2486 BK 2123)
 000000 FT
 7014/0000 LENGTH(AH 2123 BK 0280)
 000000 FT
 7012/0000 LENGTH(AH 0280 BK 0000)

EXTRACT DATE: 11/25/2024 ROADWAY MANAGEMENT SYSTEM PAGE NUMBER: 527
PRINT DATE: 11/26/2024 SLD COUNTY/SR - ANNUAL PRINT COUNTY: CENTRE

DIR: B TOTAL LEN: .035 MI. DIST: 02-1 SR: 3053
LEFT MUN: UNIONVILLE B RIGHT MUN: UNIONVILLE B

ALLEGHANY ST 000185 FT
(SR0504 SEG 0420/0718) 0010/0185
MECHANICS ST
(BORO) 0010/0166
000000 FT



000185 FT ALLEGHANY ST
0010/0185 (SR0504 SEG 0420/0718)

000000 FT 0 0 00000 0 00 0000+00
NC MA IN ST

UNION ST
(SR3040 SEG 0370/1921)

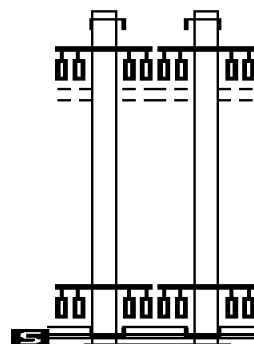
INTER-BK MAIN ST
(BORO)

MFC BEGIN = D
0010/0000 LENGTH(AH 0185 BK 0000)

EXTRACT DATE: 11/25/2024 ROADWAY MANAGEMENT SYSTEM PAGE NUMBER: 526
PRINT DATE: 11/26/2024 SLD COUNTY/SR - ANNUAL PRINT COUNTY: CENTRE

DIR: E TOTAL LEN: .109 MI. DIST: 02-1 SR: 3051
LEFT MUN: PATTON T RIGHT MUN: PATTON T

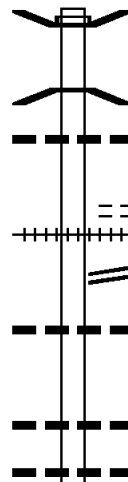
SR 8022/0500/2907 SH 000577 FT
(SR8022 SEG 0500/2907) INTER-AHD
GREEN TECH DR 0011/0577
(T975)
0 0 00000 0 00 0000+00 000000 FT
NC RAMP A RD
ATHERTON ST
(SR3014 SEG 0030/0000)
(SR3014 SEG 0031/0000)
VALLEY VISTA DR INTER-BK
(T780)
MFC BEGIN = C
LENGTH(AH 0577 BK 0000) 0011/0000



000577 FT
INTER-AHD SR 8022/0750/0000 SH
0010/0577 (SR8022 SEG 0750/0000)
GREEN TECH DR
(T975)
0010/0478
000000 FT 0 0 00000 0 00 0000+00
NC RAMP B RD
ATHERTON ST
(SR3014 SEG 0030/0000)
(SR3014 SEG 0031/0000)
VALLEY VISTA DR INTER-BK
(T780)
MFC BEGIN = C
LENGTH(AH 0577 BK 0000) 0010/0000

DIR: B TOTAL LEN: 4.467 MI. DIST: 02-1 SR: 3049
LEFT MUN: RUSH T RIGHT MUN: RUSH T

023588 FT



```

023588 FT AH-CLEARFIELD (17)
BMSEN 14/3049/0090/3434
INTER-AHD CURTIN ST
0090/3547 (SR2051 SEG 0010/0000)
0 0 00000 0 00 0000+00
MOSHANNON CREEK
0090/3434 BMSBG 14/3049/0090/3434
022"H 28"W ELLIP METAL
0090/3150 LEN=0030 INSTALLED 2001
NC CURTIN ST
WALKER ST
0090/2826 (T318)
0090/2733 (AAR 528177E)#TRKS 02
PHOENIX RD
0090/2574 (SR3036 SEG 0010/0000)
018"DIA CIR PLASTIC
0090/2537 LEN=0040 INSTALLED 2012

018"DIA CIR PLASTIC
0090/1597 LEN=0040 INSTALLED 1998
018"DIA CIR PLASTIC
0090/1218 LEN=0022 INSTALLED 2005

```

EXTRACT DATE: 11/25/2024 ROADWAY MANAGEMENT SYSTEM PAGE NUMBER: 524
PRINT DATE: 11/26/2024 SLD COUNTY/SR - ANNUAL PRINT COUNTY: CENTRE

DIR: B TOTAL LEN: 4.467 MI. DIST: 02-1 SR: 3049
LEFT MUN: RUSH T RIGHT MUN: RUSH T

				0090/0603	030 "DIA CIRC METAL LEN=0035 INSTALLED UNKN
				0090/0395	024 "DIA CIRC CONCR LEN=0035 INSTALLED UNKN
				0090/0116	030 "DIA CIRC METAL LEN=0034 INSTALLED UNKN
020041 FT				020041 FT	1 0 00057 0 00 0520+00 VILLAGE: EDENDALE
				0090/0000	LENGTH(AH 3547 BK 2522) 066"H 48"W CON BOX CUL
				0080/2170	LEN=0025 INSTALLED UNKN
				0080/1420	015 "DIA CIRC CONCR LEN=0035 INSTALLED UNKN
				0080/1130	015 "DIA CIRC CONCR LEN=0033 INSTALLED UNKN
				0080/0997	015 "DIA CIR PLASTIC LEN=0010 INSTALLED 2001
				0080/0290	018 "DIA CIRC CONCR LEN=0033 INSTALLED UNKN
SPIKE ISLAND RD (SR3027 SEG 0010/0000)				0080/0274	
017519 FT				017519 FT	1 0 00057 0 00 0494+71 015 "DIA CIRC CONCR LEN=0033 INSTALLED UNKN
				0080/0000	LENGTH(AH 2522 BK 2473) 018 "DIA CIRC METAL
				0070/2130	LEN=0033 INSTALLED UNKN
				0070/1757	018 "DIA CIRC METAL LEN=0030 INSTALLED 2001
				0070/1345	036"H 36"W CON BOX CUL LEN=0030 INSTALLED UNKN
				0070/1205	018 "DIA CIRC CONCR LEN=0030 INSTALLED UNKN
				0070/0825	018 "DIA CIRC CONCR LEN=0030 INSTALLED UNKN
				0070/0670	024 "DIA CIRC METAL LEN=0030 INSTALLED UNKN
				0070/0150	015 "DIA CIRC CONCR LEN=0040 INSTALLED UNKN
015046 FT				015046 FT	1 0 00057 0 00 0470+00
				0070/0000	LENGTH(AH 2473 BK 2498) 015 "DIA CIRC CONCR
				0060/2200	LEN=0080 INSTALLED UNKN
				0060/1640	018 "DIA CIRC CONCR LEN=0035 INSTALLED UNKN
					018 "DIA CIR PLASTIC

EXTRACT DATE: 11/25/2024 ROADWAY MANAGEMENT SYSTEM PAGE NUMBER: 523
PRINT DATE: 11/26/2024 SLD COUNTY/SR - ANNUAL PRINT COUNTY: CENTRE

DIR: B TOTAL LEN: 4.467 MI. DIST: 02-1 SR: 3049
LEFT MUN: RUSH T RIGHT MUN: RUSH T

012548 FT

0060/0985	LEN=0030	INSTALLED	UNKN
018 "DIA	CIR	PLASTIC	
0060/0565	LEN=0035	INSTALLED	UNKN
018 "DIA	CIR	PLASTIC	
0060/0185	LEN=0045	INSTALLED	UNKN
012548 FT	1 0 00057	0 00 0445+00	
5 0060/0000	LENGTH(AH	2498 BK 2491)	
018 "DIA	CIR	PLASTIC	
0050/2375	LEN=0030	INSTALLED	UNKN
015 "DIA	CIR	PLASTIC	
0050/1950	LEN=0030	INSTALLED	UNKN
018 "DIA	CIR	PLASTIC	
0050/1640	LEN=0060	INSTALLED	UNKN
018 "DIA	CIR	PLASTIC	
0050/1290	LEN=0060	INSTALLED	UNKN
015 "DIA	CIRC	METAL	
0050/1060	LEN=0030	INSTALLED	UNKN
015 "DIA	CIR	PLASTIC	
0050/0860	LEN=0030	INSTALLED	UNKN

010057 FT

0050/0225	LEN=0040	INSTALLED	UNKN
010057 FT	1 0 00057	0 00 0420+19	
5 0050/0000	LENGTH(AH	2491 BK 2491)	
018 "DIA	CIR	PLASTIC	
0040/2265	LEN=0035	INSTALLED	2021
015 "DIA	CIR	PLASTIC	
0040/1880	LEN=0045	INSTALLED	1999
018 "DIA	CIR	PLASTIC	
0040/1670	LEN=0030	INSTALLED	UNKN
015 "DIA	CIR	PLASTIC	
0040/1520	LEN=0030	INSTALLED	UNKN

007566 FT

0040/0310	030 "DIA	CIRC	METAL
007566 FT	LEN=0050	INSTALLED	UNKN
	1 0 00057	0 00 0394+87	
	015 "DIA	CIR	PLASTIC
	LEN=0030	INSTALLED	UNKN
5 0040/0000	LENGTH(AH	2491 BK 2492)	
	015 "DIA	CIR	PLASTIC
0030/2141	LEN=0030	INSTALLED	UNKN
	036 "DIA	CIRC	METAL
0030/1566	LEN=0030	INSTALLED	UNKN
	018 "DIA	CIR	PLASTIC
0030/1179	LEN=0048	INSTALLED	2000
	018 "DIA	CIR	PLASTIC
0030/0892	LEN=0035	INSTALLED	UNKN
	015 "DIA	CIRC	METAL

EXTRACT DATE: 11/25/2024 ROADWAY MANAGEMENT SYSTEM PAGE NUMBER: 522
PRINT DATE: 11/26/2024 SLD COUNTY/SR - ANNUAL PRINT COUNTY: CENTRE

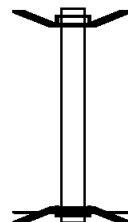
DIR: B TOTAL LEN: 4.467 MI. DIST: 02-1 SR: 3049
LEFT MUN: RUSH T RIGHT MUN: RUSH T

		0030/0524	LEN=0035	INSTALLED UNKN
			015 "DIA	CIRC METAL
005074 FT		0030/0111	LEN=0035	INSTALLED UNKN
		005074 FT	1 0 00057	0 00 0370+00
		0030/0000	LENGTH(AH	2492 BK 2475)
			018 "DIA	CIR PLASTIC
		0020/2160	LEN=0032	INSTALLED 1998
			RETORT RD	
		0020/1911	(T955)	
BARRY ST (T597)	0020/1675			
SHARPLESS ST (T690)	0020/0934			
		0020/0760	015 "DIA	CIRC CONCR
			LEN=0025	INSTALLED UNKN
		0020/0482	018 "DIA	CIRC METAL
			LEN=0025	INSTALLED 2001
		0020/0300	015 "DIA	CIRC METAL
			LEN=0025	INSTALLED UNKN
		0020/0085	015 "DIA	CIRC METAL
002599 FT		002599 FT	LEN=0025	INSTALLED UNKN
			1 0 00057	0 00 0345+20
			VILLAGE: RETORT	
		0020/0000	LENGTH(AH	2475 BK 2599)
LOCUST ST (T595)	0010/2300			
		0010/2275	015 "DIA	CIRC METAL
			LEN=0050	INSTALLED UNKN
		0010/1887	MAPLE ST	(T594)
		0010/1140	015 "DIA	CIR PLASTIC
			LEN=0057	INSTALLED 1998
		0010/0970	015 "DIA	CIRC METAL
			LEN=0025	INSTALLED UNKN
OAK ST (T528)	0010/0795			
		0010/0462	015 "DIA	CIRC METAL
000000 FT		000000 FT	LEN=0030	INSTALLED 2001
			1 0 00057	0 00 0319+20
			VILLAGE: SANDY RIDGE	
		NC ST	STATE ST	
			TYRONE PIKE	
			(SR0350 SEG 0130/0000)	
		INTER-BK	PONDEROSA RD	
			(T575)	
			MFC BEGIN = D	
		0010/0000	LENGTH(AH	2599 BK 0000)

EXTRACT DATE: 11/25/2024 ROADWAY MANAGEMENT SYSTEM PAGE NUMBER: 521
 PRINT DATE: 11/26/2024 SLD COUNTY/SR - ANNUAL PRINT COUNTY: CENTRE
 DIR: B TOTAL LEN: .040 MI. DIST: 02-1 SR: 3047
 LEFT MUN: SPRING T RIGHT MUN: SPRING T

000212 FT

000000 FT



000212 FT BMS EN 14/3047/0010/0000
 INTER-AHD HARRISON RD
 0010/0212 (T941)
 000000 FT 0 0 00000 0 00 0000+00
 NC HA HARRISON RD
 INTER-BK HARRISON RD
 (T941)
 SR 6026
 BMSBG 14/3047/0010/0000
 MFC BEGIN = E
 0010/0000 LENGTH(AH 0212 BK 0000)

EXTRACT DATE: 11/25/2024 ROADWAY MANAGEMENT SYSTEM PAGE NUMBER: 520
PRINT DATE: 11/26/2024 SLD COUNTY/SR - ANNUAL PRINT COUNTY: CENTRE
DIR: B TOTAL LEN: .000 MI. DIST: 02-1 SR: 3046
LEFT MUN: PATTON T RIGHT MUN: PATTON T

000000 FT



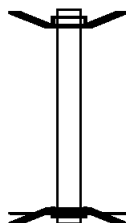
000000 FT
7010/0000 LENGTH(AH 0237 BK 0000)

EXTRACT DATE: 11/25/2024 ROADWAY MANAGEMENT SYSTEM PAGE NUMBER: 519
PRINT DATE: 11/26/2024 SLD COUNTY/SR - ANNUAL PRINT COUNTY: CENTRE

DIR: B TOTAL LEN: .049 MI. DIST: 02-1 SR: 3045
LEFT MUN: PATTON T RIGHT MUN: PATTON T

000261 FT

000000 FT



000261 FT BMS EN 14/3045/0010/0000
INTER-AHD WADDLE RD
0010/0261 (T528)
000000 FT 1 0 01050 0 00 0125+51
NC WADDLE RD
INTER-BK WADDLE RD
(T528)
LR1050
BMSBG 14/3045/0010/0000
MFC BEGIN = D
0010/0000 LENGTH(AH 0261 BK 0000)

EXTRACT DATE: 11/25/2024 ROADWAY MANAGEMENT SYSTEM PAGE NUMBER: 518
PRINT DATE: 11/26/2024 SLD COUNTY/SR - ANNUAL PRINT COUNTY: CENTRE

DIR: B TOTAL LEN: .163 MI. DIST: 02-1 SR: 3044
LEFT MUN: RUSH T RIGHT MUN: RUSH T

RAILROAD ST
(T961)

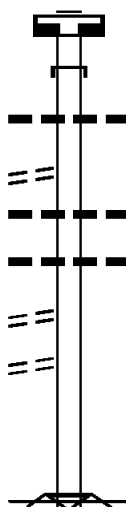
MOSHANNON ST
(T694)
FROM 0322/0012 SH
(CONN)

000858 FT

0010/0702

0010/0363

0010/0114
000000 FT



000858 FT
7014/0000 LENGTH(AH 1197 BK 0858)
INTER-AHD FRONT ST
0010/0858 (BORO)
018 "DIA CIRC CONCR
0010/0795 LEN=0035 INSTALLED UNKN

018 "DIA CIRC CONCR
0010/0619 LEN=0025 INSTALLED UNKN
018 "DIA CIRC CONCR
0010/0423 LEN=0035 INSTALLED UNKN

000000 FT 1 0 00057 0 00 0593+47
NC FRONT ST

MFC BEGIN = B
FRONT ST
ROAD CLOSED BACK
0010/0000 LENGTH(AH 0858 BK 0000)

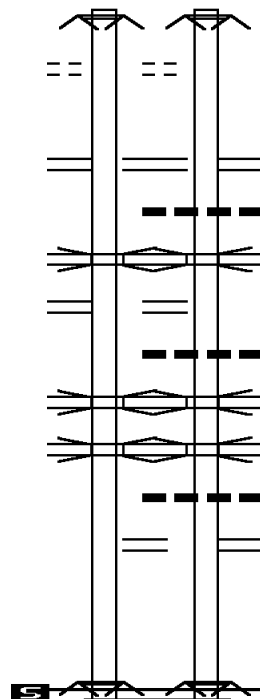
EXTRACT DATE: 11/25/2024 ROADWAY MANAGEMENT SYSTEM PAGE NUMBER: 517
PRINT DATE: 11/26/2024 SLD COUNTY/SR - ANNUAL PRINT COUNTY: CENTRE
DIR: N TOTAL LEN: .312 MI. DIST: 02-1 SR: 3043
LEFT MUN: COLLEGE T RIGHT MUN: COLLEGE T

SR 3043 SH 001646 FT
ROAD CLOSED AHEAD 0011/1646
INNOVATION BL 0011/1577
(T643)
RAMP PAC-W RD
(SR8025 SEG 0250/0000)
RAMP W-PAC RD
(SR8015 SEG 0562/0460) 0011/0997

SR 3007
OP ID 14/3007/0072/2503 0011/0904
RAMNP 3007-PAC RD
(SR8025 SEG 0010/1135) 0011/0735

SR 99
OP ID 14/0099/0745/1256 0011/0439
SR 99
OP ID 14/0099/0744/1258 0011/0364

RAMP PAC-E RD
(SR8015 SEG 0750/0000) 0011/0083
0 0 00000 0 00 0000+00 000000 FT
NC INNOVATION PARK RD
MFC BEGIN = E
TWP-SR 3043 SH
ROAD CLOSED BACK
LENGTH(AH 1646 BK 0000) 0011/0000



001646 FT SR 3043 SH
0010/1646 ROAD CLOSED AHEAD
0010/1577 INNOVATION BL
(T643)
RAMP PAC-W RD
(SR8025 SEG 0250/0000)
RAMP W-PAC RD
(SR8015 SEG 0562/0460) 0010/0997
024 "DIA CIRC CONCR
LEN=0055 INSTALLED UNKN
SR 3007
OP ID 14/3007/0072/2503
RAMP 3007-PAC RD
(SR8025 SEG 0010/1135) 0010/0904
018 "DIA CIRC CONCR
LEN=0040 INSTALLED UNKN
SR 99
OP ID 14/0099/0745/1256 0010/0439
SR 99
OP ID 14/0099/0744/1258 0010/0364
042 "DIA CIRC CONCR
LEN=0085 INSTALLED UNKN
RAMP PAC-E RD
(SR8015 SEG 0750/0000) 0010/0083
0 0 00000 0 00 0000+00 000000 FT
NC INNOVATION PARK RD
MFC BEGIN = E
TWP-SR 3043 SH
ROAD CLOSED BACK
LENGTH(AH 1646 BK 0000) 0010/0000

EXTRACT DATE: 11/25/2024 ROADWAY MANAGEMENT SYSTEM PAGE NUMBER: 516
PRINT DATE: 11/26/2024 SLD COUNTY/SR - ANNUAL PRINT COUNTY: CENTRE

DIR: B TOTAL LEN: 6.227 MI. DIST: 02-1 SR: 3042
LEFT MUN: PATTON T RIGHT MUN: PATTON T

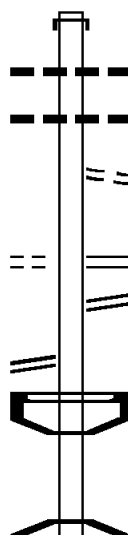
GHANER RD
(TWP)

SR 8013/0750 SH
(SR8013 SEG 0750/0000) 0402/0517

032876 FT

0402/0765

031673 FT



032876 FT
INTER-AHD
0402/1203 GRAYS WOODS BL
(TWP)
0402/0991 024 " DIA CIR PLASTIC
LEN=0100 INSTALLED UNKN
0402/0989 024 " DIA CIR PLASTIC
LEN=0100 INSTALLED UNKN
FROM 8013/0010 SH
0402/0874 (CONN)
SR 8013/0020 SH
(SR8013 SEG 0020/0000)
SR 8013/0010 SH
0402/0765 (SR8013 SEG 0010/1479)
SR 8013/0030 SH
0402/0547 (SR8013 SEG 0030/0000)

SIGN: CANTILEVER
0402/0354 BMSID 14/3042/0402/0354
0402/0244 BMSID 14/3042/0402/0000
031673 FT 0 0 0000 0 00 0000+00
SR 0099
BMSBG 14/3042/0402/0000
5 0402/0000 LENGTH(AH 1203 BK 2054)

EXTRACT DATE: 11/25/2024 ROADWAY MANAGEMENT SYSTEM PAGE NUMBER: 515
PRINT DATE: 11/26/2024 SLD COUNTY/SR - ANNUAL PRINT COUNTY: CENTRE

DIR: B TOTAL LEN: 6.227 MI. DIST: 02-1 SR: 3042
LEFT MUN: PATTON T RIGHT MUN: PATTON T

SR 8013/0510 SH
(SR8013 SEG 0510/2279) 0392/1607

LC TO CURVE HILL RD
(TWP) 0392/1021

CURVE HILL RD
(TWP) 0392/0903

0 0 00000 0 00 0000+00 029619 FT
STEVENSON RD
(SR3028 SEG 0010/0000) 0392/0000

1 0 00404 0 00 0204+80 027537 FT
HARVARD RD
(T742) 0390/0000

LC TO HARVARD RD
(CONN) 0380/1652
HARVARD RD
(T742) 0380/1507

0392/1317 SR 8013/0520 SH
(SR8013 SEG 0520/2185)

0392/0915 018 "DIA CIRC CONCR
LEN=0090 INSTALLED UNKN

0392/0891 SR 8013/0260 SH
(SR8013 SEG 0260/0000)
0392/0868 018 "DIA CIRC CONCR
LEN=0050 INSTALLED UNKN
0392/0549 SR 8013/0250 SH
029619 FT (SR8013 SEG 0250/0000)

0392/0000 LENGTH(AH 2054 BK 2082)
0390/1662 BMSSEN 14/3042/0390/1626
1 0 00404 0 00 0204+80
BUFFALO RUN
0390/1626 BMSBG 14/3042/0390/1626
SELLERS LN
0390/1485 (T341)

0390/0238 018 "DIA CIRC METAL
LEN=0065 INSTALLED UNKN
0390/0032 018 "DIA CIRC CONCR
027537 FT LEN=0065 INSTALLED UNKN

0390/0000 LENGTH(AH 2082 BK 2307)
0380/2040 018 "DIA CIRC CONCR
LEN=0050 INSTALLED UNKN
0380/2021 015 "DIA CIRC CONCR
LEN=0050 INSTALLED UNKN
0380/1810 018 "DIA CIRC CONCR
LEN=0050 INSTALLED UNKN

0380/1057 018 "DIA CIRC CONCR
LEN=0050 INSTALLED UNKN
0380/0790 018 "DIA CIRC CONCR
LEN=0070 INSTALLED UNKN
SR 0099

DIR: B TOTAL LEN: 6.227 MI.
LEFT MUN: PATTON T

DIST: 02-1 SR: 3042
RIGHT MUN: PATTON T

1 0 00404 0 00 0166+44 023788 FT
BUFFALO RUN RD
(SR0550 SEG 0190/0000) 0370/0000

025230 FT

022382 FT

019615 FT

Station	Structure	Span	Material	Length (ft)	Notes
0380/0702	OP ID 14/0099/0675/2410	SR 0099			
0380/0591	OP ID 14/0099/0674/2238	024 "DIA CIRC CONCR			
0380/0274	LEN=0050 INSTALLED UNKN	SKYTOP LN			
0380/0115	(TWP)				
025230 FT	1 0 00404 0 00 0180+99				
0380/0000	LENGTH(AH 2307 BK 1442)	015 "DIA CIRC CONCR			
0370/1054	LEN=0050 INSTALLED UNKN	015 "DIA CIRC CONCR			
0370/0893	LEN=0050 INSTALLED UNKN				
0370/0519	BMSSEN 14/3042/0370/0505	1 0 00404 0 00 0171+58			
	BUFFALO RUN				
0370/0505	BMSBG 14/3042/0370/0505				
023788 FT	BUFFALO RUN RD				
	(SR0550 SEG 0190/0000)				
0370/0000	LENGTH(AH 1442 BK 1406)				
0360/0391	018 "DIA CIRC CONCR				
022382 FT	LEN=0060 INSTALLED UNKN	1 0 00404 0 00 0152+42			
	VILLAGE: BUFFALO RUN				
	MATTERN LN				
	(T334)				
	PATTON				
	HUSTON T				
0360/0000	LENGTH(AH 1406 BK 2767)	018 "DIA CIR PLASTIC			
0352/2400	LEN=0045 INSTALLED UNKN				
0352/2038	BMSSEN 14/3042/0352/1782	0 0 00000 0 00 0000+00			
	SR 99-1 99 NB				
0352/1782	BMSBG 14/3042/0352/1782				
0352/0944	018 "DIA CIRC CONCR				
	LEN=0050 INSTALLED UNKN				
0352/0075	018 "DIA CIRC CONCR				
019615 FT	LEN=0070 INSTALLED UNKN	0 0 00000 0 00 0000+00			
0352/0000	LENGTH(AH 2767 BK 2107)				
0340/1216	015 "DIA CIRC CONCR				
	LEN=0065 INSTALLED UNKN	015 "DIA CIRC CONCR			

EXTRACT DATE: 11/25/2024 ROADWAY MANAGEMENT SYSTEM PAGE NUMBER: 513
PRINT DATE: 11/26/2024 SLD COUNTY/SR - ANNUAL PRINT COUNTY: CENTRE

DIR: B TOTAL LEN: 6.227 MI. DIST: 02-1 SR: 3042
LEFT MUN: HUSTON T RIGHT MUN: HUSTON T

	0340/0918	LEN=0065	INSTALLED	UNKN
		015 "DIA	CIRC CONCR	
	0340/0594	LEN=0065	INSTALLED	UNKN
		015 "DIA	CIRC CONCR	
	0340/0246	LEN=0070	INSTALLED	UNKN
		015 "DIA	CIRC CONCR	
	0340/0014	LEN=0065	INSTALLED	UNKN
017508 FT	017508 FT	1 0 00404	0 00 0104+88	
	5 0340/0000	LENGTH(AH	2107 BK 2587)	
		015 "DIA	CIRC CONCR	
	0330/2332	LEN=0050	INSTALLED	UNKN
		015 "DIA	CIRC CONCR	
	0330/2054	LEN=0050	INSTALLED	UNKN
		015 "DIA	CIRC CONCR	
	0330/1636	LEN=0065	INSTALLED	UNKN
		015 "DIA	CIRC CONCR	
	0330/1313	LEN=0065	INSTALLED	UNKN
		015 "DIA	CIRC CONCR	
	0330/1066	LEN=0065	INSTALLED	UNKN
		015 "DIA	CIRC CONCR	
	0330/0788	LEN=0065	INSTALLED	UNKN
		015 "DIA	CIRC CONCR	
	0330/0499	LEN=0065	INSTALLED	UNKN
		015 "DIA	CIRC CONCR	
	0330/0319	LEN=0065	INSTALLED	UNKN
		018 "DIA	CIR PLASTIC	
	0330/0019	LEN=0050	INSTALLED	UNKN
014921 FT	014921 FT	1 0 00404	0 00 0079+07	
	5 0330/0000	LENGTH(AH	2587 BK 2586)	
		018 "DIA	CIRC CONCR	
	0320/2420	LEN=0050	INSTALLED	UNKN
		018 "DIA	CIRC CONCR	
	0320/2100	LEN=0050	INSTALLED	UNKN
		018 "DIA	CIRC CONCR	
	0320/1765	LEN=0050	INSTALLED	UNKN
		018 "DIA	CIRC CONCR	
	0320/1520	LEN=0050	INSTALLED	UNKN
		018 "DIA	CIRC CONCR	
	0320/1060	LEN=0050	INSTALLED	UNKN
		018 "DIA	CIRC CONCR	
	0320/0800	LEN=0050	INSTALLED	UNKN
		018 "DIA	CIRC CONCR	
	0320/0579	LEN=0060	INSTALLED	UNKN
		024 "DIA	CIRC CONCR	
	0320/0249	LEN=0060	INSTALLED	UNKN
012335 FT	012335 FT	1 0 00404	0 00 0053+21	
		024 "DIA	CIRC CONCR	
	5 0320/0000	LENGTH(AH	2586 BK 2263)	
		018 "DIA	CIRC CONCR	

EXTRACT DATE: 11/25/2024 ROADWAY MANAGEMENT SYSTEM PAGE NUMBER: 512
PRINT DATE: 11/26/2024 SLD COUNTY/SR - ANNUAL PRINT COUNTY: CENTRE

DIR: B TOTAL LEN: 6.227 MI. DIST: 02-1 SR: 3042
LEFT MUN: HUSTON T RIGHT MUN: HUSTON T

010072 FT

008362 FT

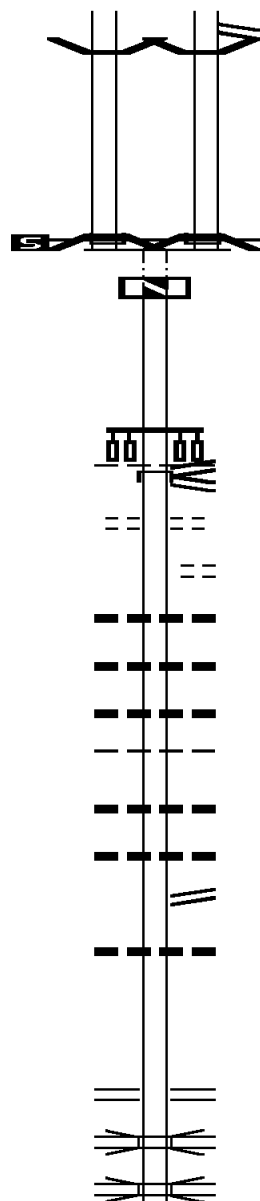
SIGN: CANTILEVER
BMSID 14/3042/0303/1150 0303/1150
SIGN: CANTILEVER
BMSID 14/3042/0303/1105 0303/1105
024 "DIA CIRC CONCR
LEN=0045 INSTALLED UNKN 0303/1021
BMSID 14/3042/0303/0723 0303/1000
0 0 00000 0 00 0000+00
BALD EAGLE CREEK
BMSBG 14/3042/0303/0723 0303/0723
SKY TOP INTER RD
(SR8012 SEG 0750/0000) 0303/0662

0310/1976	LEN=0060	INSTALLED UNKN
018 "DIA	CIRC CONCR	
0310/1740	LEN=0060	INSTALLED UNKN
018 "DIA	CIRC CONCR	
0310/1372	LEN=0050	INSTALLED UNKN
018 "DIA	CIRC CONCR	
0310/1010	LEN=0060	INSTALLED UNKN
024 "DIA	CIRC CONCR	
0310/0611	LEN=0060	INSTALLED UNKN
018 "DIA	CIRC CONCR	
0310/0525	LEN=0060	INSTALLED UNKN
036 "DIA	CIRC CONCR	
0310/0288	LEN=0060	INSTALLED UNKN
HUSTON		
0310/0125	WORTH T	
010072 FT	1 0 00404 0 00 0030+58	
0310/0000	LENGTH(AH 2263 BK 1710)	
018 "DIA	CIRC CONCR	
0306/1439	LEN=0055	INSTALLED UNKN
024 "DIA	CIRC CONCR	
0306/1323	LEN=0080	INSTALLED UNKN
018 "DIA	CIRC CONCR	
0306/1236	LEN=0080	INSTALLED UNKN
036 "DIA	CIRC CONCR	
0306/0913	LEN=0065	INSTALLED UNKN
018 "DIA	CIRC CONCR	
0306/0737	LEN=0060	INSTALLED UNKN
036 "DIA	CIRC METAL	
0306/0651	LEN=0060	INSTALLED UNKN
018 "DIA	CIRC CONCR	
0306/0382	LEN=0060	INSTALLED UNKN
018 "DIA	CIRC CONCR	
0306/0169	LEN=0075	INSTALLED UNKN
008362 FT	0 0 00000 0 00 0000+00	
0306/0000	MFC BEGIN = B	
LENGTH(AH 1710 BK 1311)		
0302/1000	BMSID 14/3042/0302/0723	
	0 0 00000 0 00 0000+00	
0302/0723	BALD EAGLE CREEK	
	BMSBG 14/3042/0302/0723	
	SKY TOP INTER RD	

EXTRACT DATE: 11/25/2024 ROADWAY MANAGEMENT SYSTEM PAGE NUMBER: 511
PRINT DATE: 11/26/2024 SLD COUNTY/SR - ANNUAL PRINT COUNTY: CENTRE

DIR: B TOTAL LEN: 6.227 MI. DIST: 02-1 SR: 3042
LEFT MUN: WORTH T RIGHT MUN: WORTH T

BMSSEN 14/3042/0302/0000 0303/0150
0 0 00000 0 00 0000+00 007051 FT
NC SKYTOP MOUNTAIN RD
SKY TOP INTER RD INTER-BK
(SR8012 SEG 0250/0000)
LR 107
BMSBG 14/3042/0302/0000
MFC BEGIN = B
LTH AH 001311 BK 000100 0303/0000
007051 FT



0302/0508 (SR8012 SEG 0010/0775)
0302/0150 BMSSEN 14/3042/0302/0000
007051 FT 0 0 00000 0 00 0000+00
NC SKYTOP MOUNTAIN RD
INTER-BK SKY TOP INTER RD
(SR8012 SEG 0260/1169)
LR 107
BMSBG 14/3042/0302/0000
MFC BEGIN = B
LTH AH 001311 BK 000100
LTH AH 000100 BK 002487
PLANK RD
(SR3040 SEG 0130/0000)
HIGH ST
(SR3017 SEG 0050/0892)
PLANK RD
(SR3040 SEG 0130/0000)
PORT MATILDA B
NORTH ST
(BORO)
MAPLE ST
(BORO)
018 "DIA CIRC CONCR
LEN=0050 INSTALLED UNKN
018 "DIA CIR UNKNOWN
LEN=0050 INSTALLED UNKN
018 "DIA CIR PLASTIC
LEN=0050 INSTALLED UNKN
PORT MATILDA
WORTH T
018 "DIA CIRC CONCR
LEN=0040 INSTALLED UNKN
018 "DIA CIRC CONCR
LEN=0040 INSTALLED UNKN
TRUCK ESCAPE RAMP RD
(SR9302 SEG 0010/0000)
018 "DIA CIRC CONCR
LEN=0100 INSTALLED UNKN
1 0 00107 0 01 0634+40
LENGTH(AH 2487 BK 1836)
SR8011 SEG750
(SR8011 SEG 0750/0000)
SR8011 SEG10
(SR8011 SEG 0010/1385)
SR 99 I-99
OP ID 14/0099/0614/0000
SR 99
OP ID 14/0099/0615/0000

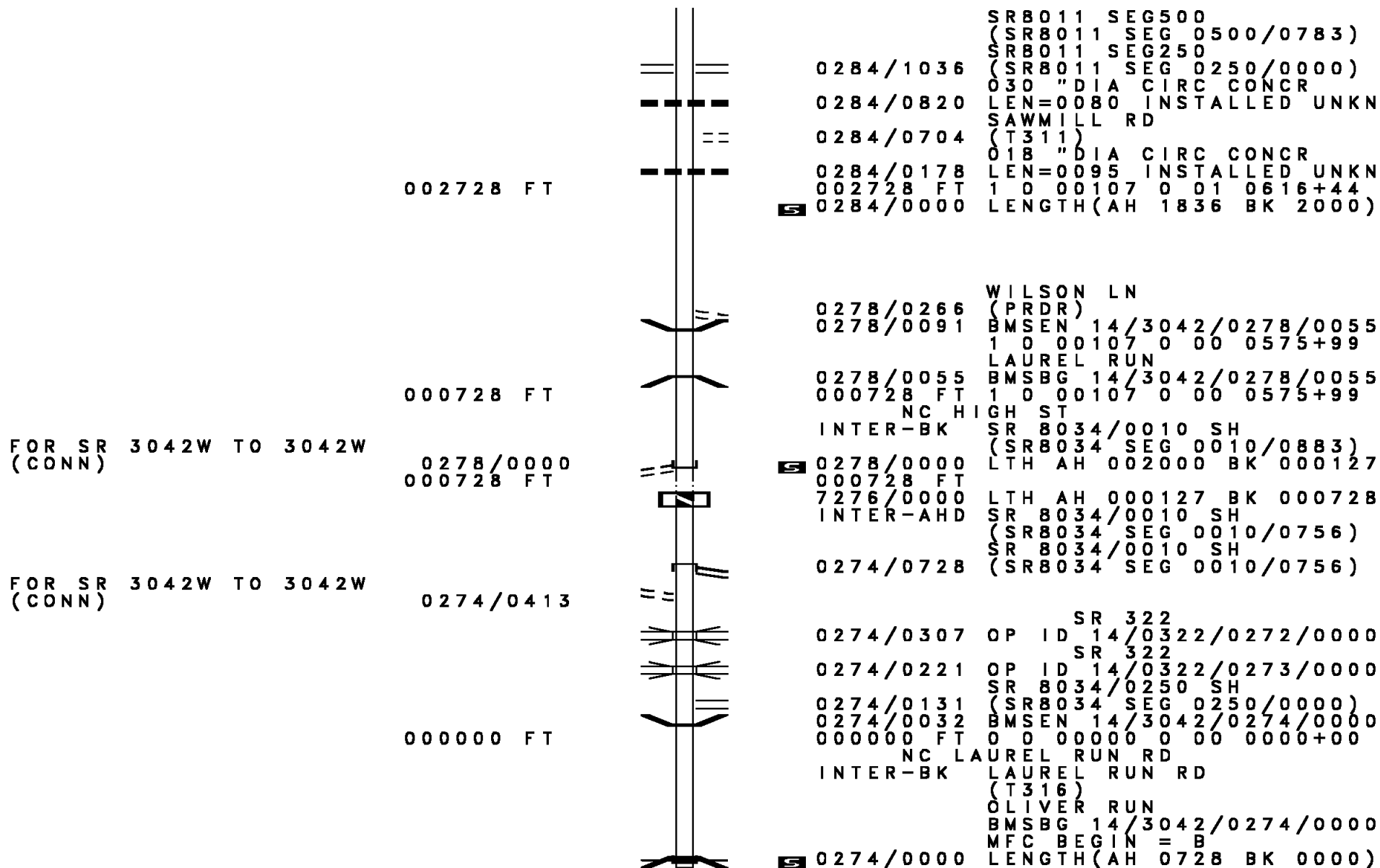
PORT MATILDA B

0294/2487

004564 FT

EXTRACT DATE: 11/25/2024 ROADWAY MANAGEMENT SYSTEM PAGE NUMBER: 510
PRINT DATE: 11/26/2024 SLD COUNTY/SR - ANNUAL PRINT COUNTY: CENTRE

DIR: B TOTAL LEN: 6.227 MI. DIST: 02-1 SR: 3042
LEFT MUN: WORTH T RIGHT MUN: WORTH T



EXTRACT DATE: 11/25/2024 ROADWAY MANAGEMENT SYSTEM PAGE NUMBER: 509
PRINT DATE: 11/26/2024 SLD COUNTY/SR - ANNUAL PRINT COUNTY: CENTRE

DIR: B TOTAL LEN: 1.141 MI. DIST: 02-1 SR: 3041
LEFT MUN: BENNER T RIGHT MUN: BENNER T

006023 FT

006023 FT

INTER-AHD
0030/1271

FISH COMMISSION RD

(FISH)

0030/1089

SR 8017 RAMP SEG 510
(SR8017 SEG 0510/1405)
TO 8017/0500 SH

0030/1064

(CONN)

0030/0854

SR 8017 RAMP SEG 500
(SR8017 SEG 0500/0000)
024 " DIA CIRC CONCR

0030/0776

LEN=0100 INSTALLED UNKN
018 " DIA CIRC CONCR

0030/0278

LEN=0050 INSTALLED UNKN

0030/0245

BMS EN 14/3041/0030/0000

004752 FT

0 0 00000 0 00 0000+00

004752 FT

SR 99 NB

BMSBG 14/3041/0030/0000

0030/0000

LENGTH (AH 1271 BK 3099)

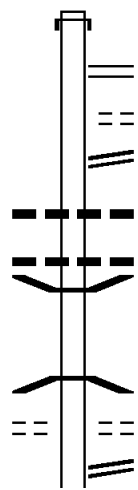
0020/3057

(CONN)

0020/3009

SR 8017 RAMP SEG 750

(SR8017 SEG 0750/0000)



FROM 8017/0010 SH
(CONN)

0020/3057

EXTRACT DATE: 11/25/2024 ROADWAY MANAGEMENT SYSTEM PAGE NUMBER: 508
PRINT DATE: 11/26/2024 SLD COUNTY/SR - ANNUAL PRINT COUNTY: CENTRE

DIR: B TOTAL LEN: 1.141 MI. DIST: 02-1 SR: 3041
LEFT MUN: BENNER T RIGHT MUN: BENNER T

SR 8017 RAMP SEG 10
(SR8017 SEG 0010/1366) 0020/2972

SPRING VALLEY RD
(TWP) 0020/2115

001653 FT

DREIBELBIS ST
(T363) 0010/1062

STOCKER DR
(TWP) 0010/0490

TO 0150/0023 SH
(CONN) 0010/0194
000000 FT

==
POE 0020/2703 (APRA) PADOT STOCKPILE
PADOT STOCKPILE #10 RD
(GOVT)
018 "DIA CIRC CONCR
LEN=0070 INSTALLED UNKN
0020/2367
==
-- -- 0020/1453 BENNER
COLLEGE T
018 "DIA CIRC CONCR
LEN=0080 INSTALLED UNKN
0020/1052 036 "DIA CIRC CONCR
LEN=0150 INSTALLED UNKN
0020/0490 0 0 00000 0 00 0000+00
001653 FT TROUT RD
(T365)
5 0020/0000 LENGTH(AH 3099 BK 1653)
018 "DIA CIRC CONCR
0010/1627 LEN=0060 INSTALLED UNKN
018 "DIA CIRC CONCR
0010/1326 LEN=0035 INSTALLED UNKN
PREMIERE DR
(T363)
== == 0010/1062 024 "DIA CIRC CONCR
0010/1020 LEN=0045 INSTALLED UNKN
018 "DIA CIRC CONCR
0010/0856 LEN=0035 INSTALLED UNKN
018 "DIA CIRC CONCR
0010/0654 LEN=0035 INSTALLED UNKN
018 "DIA CIRC CONCR
0010/0534 LEN=0040 INSTALLED UNKN
== 0010/0355 024 "DIA CIRC CONCR
LEN=0035 INSTALLED UNKN
== 000000 FT 0 0 00000 0 00 0000+00
NC SH SHILOH RD
BENNER PK
(SR0150 SEG 0030/0000)
INTER-BK SHILOH RD
(T378)
MFC BEGIN = E
5 0010/0000 LENGTH(AH 1653 BK 0000)

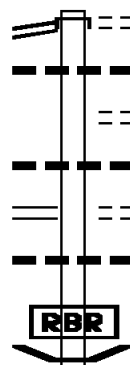
EXTRACT DATE: 11/25/2024 ROADWAY MANAGEMENT SYSTEM PAGE NUMBER: 507
PRINT DATE: 11/26/2024 SLD COUNTY/SR - ANNUAL PRINT COUNTY: CENTRE

DIR: B TOTAL LEN: 17.734 MI. DIST: 02-1 SR: 3040
LEFT MUN: UNIONVILLE B RIGHT MUN: UNIONVILLE B

093637 FT

ALLEGHENY ST
(SR0504 SEG 0430/0000) 0370/2238

MAIN ST
(SR3053 SEG 0010/0000) 0370/1921



093637 FT
INTER-AHD

ALT 0220
(SR0504 SEG 0430/0000)
CHESTNUT ST
(BORO)
018 " DIA CIRC CONCR
LEN=0050 INSTALLED UNKN
TEMPERANCE ST
(BORO)
012 " DIA CIRC CONCR
LEN=0040 INSTALLED UNKN
MAIN ST
(BORO)
012 " DIA CIRC CONCR
LEN=0040 INSTALLED UNKN

0370/1706 BMS EN 14/3040/0370/1669

EXTRACT DATE: 11/25/2024 ROADWAY MANAGEMENT SYSTEM PAGE NUMBER: 506
PRINT DATE: 11/26/2024 SLD COUNTY/SR - ANNUAL PRINT COUNTY: CENTRE

DIR: B TOTAL LEN: 17.734 MI. DIST: 02-1 SR: 3040
LEFT MUN: UNIONVILLE B RIGHT MUN: UNIONVILLE B

BUTTONWOOD ST
(BORO)

0370/1423

RBR

==

091399 FT

0370/1668

0 0 00000 0 00 0000+00
P3
DEWITT RUN
BMSBG 14/3040/0370/1669

0370/0840

018 "DIA CIRC CONCR
LEN=0050 INSTALLED UNKN

0370/0215

024 "DIA CIR PLASTIC
LEN=0055 INSTALLED UNKN

NC UN

ION ST
UNIONVILLE

0370/0204

UNION T

091399 FT

1 0 00107 0 02 1274+69
LENGTH(AH 2238 BK 2548)

S

0370/0000

018 "DIA CIRC CONCR
LEN=0060 INSTALLED 2007

0360/2370

015 "DIA CIRC CONCR
LEN=0045 INSTALLED UNKN

0360/1900

(APRA) EAGLE CREEK HOME
EAGLE CREEK LN

POE

0360/1728

(PRDR)
018"H 24"W ELLIP METAL

0360/1460

LEN=0045 INSTALLED UNKN

088851 FT

088851 FT

1 0 00107 0 02 1249+21
LENGTH(AH 2548 BK 2459)

S

0360/0000

018 "DIA CIRC CONCR
LEN=0045 INSTALLED UNKN

0350/1125

DIX RUN RD
(SR3030 SEG 0120/3012) 0350/0819

==

0350/0727

BMSBG 14/3040/0350/0683
1 0 00107 0 02 1224+62

0350/0683

DICKS RUN
BMSBG 14/3040/0350/0683

086392 FT

086392 FT

1 0 00107 0 02 1224+62
LENGTH(AH 2459 BK 2491)

S

0350/0000

015 "DIA CIRC CONCR
LEN=0050 INSTALLED UNKN

0340/1165

EXTRACT DATE: 11/25/2024 ROADWAY MANAGEMENT SYSTEM PAGE NUMBER: 505
PRINT DATE: 11/26/2024 SLD COUNTY/SR - ANNUAL PRINT COUNTY: CENTRE

DIR: B TOTAL LEN: 17.734 MI. DIST: 02-1 SR: 3040
LEFT MUN: UNION T RIGHT MUN: UNION T

083901 FT	-	-	-	0340/0150	015 "DIA CIRC CONCR	LEN=0050	INSTALLED	UNKN
				083901 FT	1 0 00107 0 02 1199+71			
				5 0340/0000	LENGTH(AH 2491 BK 2525)			
081376 FT	-	-	-	0330/1660	024 "DIA CIRC CONCR	LEN=0045	INSTALLED	UNKN
				081376 FT	1 0 00107 0 02 1174+47			
				5 0330/0000	036"H 48"W CONC STRUCT	LEN=0035	INSTALLED	UNKN
					LENGTH(AH 2525 BK 2757)			
JULIAN WOODS LN (TWP)	-	-	-	0320/2035	018 "DIA CIRC CONCR	LEN=0045	INSTALLED	UNKN
				0320/1884	UNION			
				0320/1595	HUSTON T			
				0320/1150	015 "DIA CIRC CONCR	LEN=0045	INSTALLED	UNKN
				0320/0865	018 "DIA CIRC CONCR	LEN=0045	INSTALLED	UNKN
				0320/0605	015 "DIA CIRC CONCR	LEN=0045	INSTALLED	UNKN
				0320/0055	015 "DIA CIRC CONCR	LEN=0045	INSTALLED	UNKN
				078619 FT	0320/0011	BMS EN 14/3040/0320/0000		
					078619 FT	1 0 00107 0 02 1146+84		
				5 0320/0000	TRIB BALD EAGLE CREEK			
					BMSBG 14/3040/0320/0000			
					LENGTH(AH 2757 BK 2683)			
				0310/2260	018 "DIA CIRC CONCR	LEN=0045	INSTALLED	UNKN
				0310/1760	024 "DIA CIRC CONCR	LEN=0045	INSTALLED	UNKN
				0310/1200	015 "DIA CIRC CONCR	LEN=0045	INSTALLED	UNKN
				0310/0780	015 "DIA CIRC CONCR	LEN=0045	INSTALLED	UNKN
					015 "DIA CIRC CONCR	LEN=0060	INSTALLED	UNKN
				075936 FT	0310/0015	BMS EN 14/3040/0310/0000		
					075936 FT	1 0 00107 0 02 1120+01		
				5 0310/0000	YEAGER RUN			
					BMSBG 14/3040/0310/0000			
					LENGTH(AH 2683 BK 2033)			

EXTRACT DATE: 11/25/2024 ROADWAY MANAGEMENT SYSTEM PAGE NUMBER: 504
PRINT DATE: 11/26/2024 SLD COUNTY/SR - ANNUAL PRINT COUNTY: CENTRE

DIR: B TOTAL LEN: 17.734 MI. DIST: 02-1 SR: 3040
LEFT MUN: HUSTON T RIGHT MUN: HUSTON T

YEAGER HOLLOW RD
(T593)

0300/1763

==

--- --

0300/1350

015 "DIA CIRC CONCR
LEN=0040 INSTALLED UNKN

--- --

0300/1050

015 "DIA CIRC CONCR
LEN=0050 INSTALLED UNKN

--- --

0300/0600

015 "DIA CIRC CONCR
LEN=0050 INSTALLED UNKN

--- --

0300/0325

018 "DIA CIRC CONCR
LEN=0050 INSTALLED UNKN

073903 FT

073903 FT

1 0 00107 0 02 1099+42

5

0300/0000

LENGTH(AH 2033 BK 2589)

--- --

0290/1940

036 "DIA CIRC CONCR
LEN=0060 INSTALLED UNKN

--- --

0290/1580

015 "DIA CIRC CONCR
LEN=0050 INSTALLED UNKN

--- --

0290/0920

018 "DIA CIRC CONCR
LEN=0050 INSTALLED UNKN

--- --

0290/0470

015 "DIA CIRC CONCR
LEN=0045 INSTALLED UNKN

--- --

0290/0035

015 "DIA CIRC CONCR
LEN=0050 INSTALLED UNKN

071314 FT

071314 FT

1 0 00107 0 02 1073+28

RAILROAD AV

(T349)

5

0290/0000

LENGTH(AH 2589 BK 2861)

--- --

0280/2400

015 "DIA CIRC CONCR
LEN=0060 INSTALLED UNKN

--- --

0280/1825

018 "DIA CIRC CONCR
LEN=0040 INSTALLED UNKN

BEAVER RD

(SR3032 SEG 0180/2257)

0280/1812

==

==

0280/1812

FURNACE ST

(T349)

0280/1656

BMS EN 14/3040/0280/1591

0 0 00000 0 00 0000+00

LAUREL RUN

0280/1591

BMS BG 14/3040/0280/1591

--- --

0280/0200

015 "DIA CIRC CONCR
LEN=0045 INSTALLED UNKN

068453 FT

068453 FT

1 0 00107 0 02 1045+00

5

0280/0000

LENGTH(AH 2861 BK 2529)

--- --

0270/2480

018 "DIA CIRC CONCR
LEN=0040 INSTALLED UNKN

--- --

0270/2090

018 "DIA CIRC CONCR
LEN=0040 INSTALLED UNKN

024 "DIA CIRC CONCR

EXTRACT DATE: 11/25/2024 ROADWAY MANAGEMENT SYSTEM PAGE NUMBER: 503
PRINT DATE: 11/26/2024 SLD COUNTY/SR - ANNUAL PRINT COUNTY: CENTRE

DIR: B TOTAL LEN: 17.734 MI. DIST: 02-1 SR: 3040
LEFT MUN: HUSTON T RIGHT MUN: HUSTON T

SILVERDALE RD
(T347)

065924 FT
0270/0000

MUDLICK HOLLOW RD
(SR3019 SEG 0010/0000) 0240/2013

0270/1700	LEN=0045	INSTALLED	UNKN
0270/0850	018 "DIA	CIRC	CONCR
	LEN=0060	INSTALLED	UNKN
0270/0500	018 "DIA	CIRC	CONCR
0270/0091	LEN=0060	INSTALLED	UNKN
	BMSSEN 14/3040/0270/0068		
	0 0 00000 0 00 0000+00		
	TRIB. BALD	EAGLE	CREEK
0270/0068	BMSBG 14/3040/0270/0068		
065924 FT	1 0 00107 0 02 1019+69		
	VILLAGE: JULIAN		
0270/0000	LENGTH(AH 2529	BK 2954)	
	018 "DIA	CIRC	CONCR
0260/2700	LEN=0050	INSTALLED	UNKN
	018 "DIA	CIRC	CONCR
0260/2270	LEN=0050	INSTALLED	UNKN
	015 "DIA	CIRC	CONCR
0260/1605	LEN=0050	INSTALLED	UNKN
	015 "DIA	CIRC	CONCR
0260/1350	LEN=0050	INSTALLED	UNKN
	015 "DIA	CIRC	CONCR
	LEN=0050	INSTALLED	UNKN
0260/0083	1 0 00107 0 02 0990+00		
062970 FT	LENGTH(AH 2954	BK 2478)	
0260/0000	018 "DIA	CIRC	CONCR
	LEN=0050	INSTALLED	UNKN
0250/2200	018 "DIA	CIRC	CONCR
	LEN=0050	INSTALLED	UNKN
0250/1701	018 "DIA	CIRC	METAL
0250/1400	LEN=0075	INSTALLED	UNKN
060492 FT	1 0 00107 0 02 0965+00		
0250/0000	LENGTH(AH 2478	BK 2625)	
	015 "DIA	CIRC	CONCR
0240/2480	LEN=0061	INSTALLED	UNKN
	BMSSEN 14/3040/0240/1972		
0240/1993	0 0 00000 0 00 0000+00		
	MUD LICK RUN		
0240/1972	BMSBG 14/3040/0240/1972		

DIST: 02-1 SR: 3040
RIGHT MUN: HUSTON T

EXTRACT DATE: 11/25/2024 ROADWAY MANAGEMENT SYSTEM PAGE NUMBER: 501
PRINT DATE: 11/26/2024 SLD COUNTY/SR - ANNUAL PRINT COUNTY: CENTRE

DIR: B TOTAL LEN: 17.734 MI. DIST: 02-1 SR: 3040
LEFT MUN: HUSTON T RIGHT MUN: HUSTON T

PRDR CANYON LN
(PRDR)

0210/0128
050313 FT

ARDERY HOLLOW RD
(T348)

0190/1734

SKY TOP INTER RD
(SR8012 SEG 0260/0000) 0180/1066

FROM 8012/0250 SH

0210/0355	036"H 36"W CON BOX CUL LEN=0035 INSTALLED UNKN
050313 FT	1 0 00107 0 02 0863+44
0210/0000	LENGTH(AH 2102 BK 3018) 015 "DIA CIRC CONCR
0200/2720	LEN=0050 INSTALLED UNKN
0200/2200	015 "DIA CIRC CONCR LEN=0050 INSTALLED UNKN
0200/1600	015 "DIA CIRC METAL LEN=0050 INSTALLED UNKN
047295 FT	0200/0024 BMSID 14/3040/0200/0000 047295 FT 1 0 00107 0 02 0833+28 ARDERY RUN
0200/0000	BMSBG 14/3040/0200/0000 LENGTH(AH 3018 BK 2284)
0190/1713	HUSTON WORTH T
0190/1646	036 "DIA CIRC CONCR LEN=0062 INSTALLED UNKN
0190/1117	SKY TOP INTER RD (SR8012 SEG 0750/1043)
0190/0090	SIGN: CANTILEVER BMSID 14/3040/0190/0090
045011 FT	1 0 00107 0 01 0809+94
0190/0000	VILLAGE: MARTHA FURNACE LR 404 OP ID 14/3042/0302/0000
0180/1865	LENGTH(AH 2284 BK 1865) LR 404
0180/1336	OP ID 14/3042/0302/0000 SKY TOP INTER RD (SR8012 SEG 0010/0000)
0180/1022	024"H 48"W CONC STRUCT LEN=0050 INSTALLED UNKN

EXTRACT DATE: 11/25/2024 ROADWAY MANAGEMENT SYSTEM PAGE NUMBER: 500
PRINT DATE: 11/26/2024 SLD COUNTY/SR - ANNUAL PRINT COUNTY: CENTRE

DIR: B TOTAL LEN: 17.734 MI. DIST: 02-1 SR: 3040
LEFT MUN: WORTH T RIGHT MUN: WORTH T

(CONN) 0180/0815
SKY TOP INTER RD
(SR8012 SEG 0250/1430) 0180/0701

043146 FT

BOYD RD
(TWP) 0170/1523

FETZER LN
(PRDR) 0170/0030
041088 FT

038069 FT

==
==
-- --
0180/0455 018 "DIA CIRC CONCR
LEN=0060 INSTALLED UNKN
SIGN: CANTILEVER
0180/0412 BMSID 14/3040/0180/0412
0180/0009 BMSSEN 14/3040/0180/0000
043146 FT 1 0 00107 0 01 0791+21
WILLIAMS HOLLOW RUN
BMSBG 14/3040/0180/0000
5 0180/0000 LENGTH(AH 1865 BK 2058)
018 "DIA CIRC CONCR
0170/1728 LEN=0060 INSTALLED UNKN
==
-- -- 0170/1340 018 "DIA CIRC CONCR
LEN=0050 INSTALLED UNKN
-- -- 0170/0807 024 "DIA CIRC CONCR
LEN=0050 INSTALLED UNKN
PADOT STOCKPILE #12 RD
0170/0747 (GOVT)
(APRA) PADOT STOCKPILE
PADOT STOCKPILE #12 RD
POE 0170/0462 (GOVT)
018 "DIA CIRC CONCR
-- -- 0170/0400 LEN=0050 INSTALLED UNKN
==
041088 FT 1 0 00107 0 01 0770+54
060"H 72"W CONC STRUCT
LEN=0055 INSTALLED UNKN
5 0170/0000 LENGTH(AH 2058 BK 3019)
018 "DIA CIRC CONCR
0160/2620 LEN=0050 INSTALLED UNKN
015 "DIA CIRC CONCR
0160/2070 LEN=0050 INSTALLED UNKN
-- -- 0160/1400 024 "DIA CIRC CONCR
LEN=0060 INSTALLED UNKN
015 "DIA CIRC CONCR
-- -- 0160/1073 LEN=0050 INSTALLED UNKN
(APRA) KEYSTONE CONSTRU
KEYSTONE CONSTRUCTION
POE 0160/1060 (PRDR)
015 "DIA CIRC CONCR
-- -- 0160/0800 LEN=0060 INSTALLED UNKN
018 "DIA CIRC CONCR
-- -- 0160/0420 LEN=0050 INSTALLED UNKN
038069 FT 1 0 00107 0 01 0740+35

DIR: B TOTAL LEN: 17.734 MI. DIST: 02-1 SR: 3040
LEFT MUN: WORTH T RIGHT MUN: WORTH T

SUNNYSIDE RD
(T346)

0150/1067



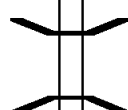
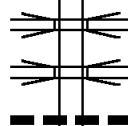
==

RBR

RBR



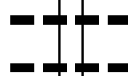
035424 FT



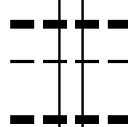
ZENDT LN
(TWP)

0140/1130

==



032899 FT



5 0160/0000 LENGTH(AH 3019 BK 2645)
018 "DIA CIRC CONCR
0150/2620 LEN=0050 INSTALLED UNKN
0150/2185 BMSSEN 14/3040/0150/2177
1 0 00107 0 01 0735+84
TRIB BALD EAGLE CREEK
0150/2177 BMSBG 14/3040/0150/2177
0150/0758 BMSSEN 14/3040/0150/0701
1 0 00107 0 01 0721+04
P3
SUNNYSIDE HOLLOW RUN
0150/0701 BMSBG 14/3040/0150/0701
025 "DIA CIRC CONCR
0150/0360 LEN=0050 INSTALLED UNKN
035424 FT 1 0 00107 0 01 0713+95
5 0150/0000 LENGTH(AH 2645 BK 2525)
SR 0099
0140/2434 OP ID 14/0099/0625/1541
SR 99
0140/2334 OP ID 14/0099/0624/1379
036 "DIA CIRC CONCR
0140/2130 LEN=0060 INSTALLED UNKN
0140/1221 BMSSEN 14/3040/0140/1211
1 0 00107 0 01 0700+89
BRANCH BALD EAGLE CREEK
0140/1211 BMSBG 14/3040/0140/1211
0140/0900 018 "DIA CIRC CONCR
LEN=0050 INSTALLED UNKN
0140/0506 018 "DIA CIRC CONCR
LEN=0050 INSTALLED UNKN
032899 FT 1 0 00107 0 01 0688+78
NC S EAGLE VALLEY RD
5 0140/0000 LENGTH(AH 2525 BK 2991)
018 "DIA CIRC CONCR
0130/2965 LEN=0050 INSTALLED UNKN
WORTH
0130/2937 PORT MATILDA B
015 "DIA CIRC CONCR
0130/2438 LEN=0210 INSTALLED UNKN

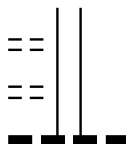
EXTRACT DATE: 11/25/2024 ROADWAY MANAGEMENT SYSTEM PAGE NUMBER: 498
PRINT DATE: 11/26/2024 SLD COUNTY/SR - ANNUAL PRINT COUNTY: CENTRE

DIR: B TOTAL LEN: 17.734 MI. DIST: 02-1 SR: 3040
LEFT MUN: PORT MATILDA B RIGHT MUN: PORT MATILDA B

CEMETERY RD
(BORO)
HAZEL AL
(BORO)

0130/1969

0130/1529



0130/1324 024 "DIA CIRC CONCR
LEN=0035 INSTALLED UNKN

0130/1113 BMS EN 14/3040/0130/1063
1 0 00107 0 01 0669+41

P3 LAUREL RUN
0130/1062 BMSBG 14/3040/0130/1063
WOOD ST

0130/0946 (BORO)
015 "DIA CIRC CONCR

0130/0754 LEN=0035 INSTALLED UNKN
LOCUST ST

0130/0730 (BORO)
MAIN ST

0130/0487 (BORO)
CENTRE ST

0130/0254 (BORO)
015 "DIA CIRC CONCR

0130/0235 LEN=0055 INSTALLED UNKN
SIGN STRUCTURE

029908 FT

0130/0177 BMSID 14/3040/0130/0177
029908 FT 1 0 00107 0 01 0658+87

NC PLANK RD
HIGH ST

(SR3017 SEG 0050/0892)

HIGH ST
(SR3042 SEG 0294/2487) 0130/0000

5 0130/0000 MFC BEGIN = B
LENGTH(AH 2991 BK 2534)

HIGH ST
(SR3017 SEG 0050/0892)

0120/2534

0120/2292 018 "DIA CIRC CONCR
LEN=0005 INSTALLED UNKN

WEST ST
0120/2284 (BORO)

ROBINSON LN
(BORO) 0120/2086

0120/2019 015 "DIA CIRC CONCR
LEN=0050 INSTALLED 2010

0120/1553 015 "DIA CIRC CONCR
LEN=0040 INSTALLED 2010











0120/1049 015 "DIA CIRC CONCR
LEN=0040 INSTALLED 2010

EXTRACT DATE: 11/25/2024 ROADWAY MANAGEMENT SYSTEM PAGE NUMBER: 497
PRINT DATE: 11/26/2024 SLD COUNTY/SR - ANNUAL PRINT COUNTY: CENTRE

DIR: B TOTAL LEN: 17.734 MI. DIST: 02-1 SR: 3040
LEFT MUN: PORT MATILDA B RIGHT MUN: PORT MATILDA B

					0120/0578	015 "DIA CIRC CONCR LEN=0040 INSTALLED 2010
					0120/0227	015 "DIA CIRC CONCR LEN=0050 INSTALLED 2010
027374 FT					027374 FT	1 0 00245 0 00 0274+25 PORT MATILDA WORTH T
					0120/0000	LENGTH(AH 2534 BK 1964)
					0110/1863	BMSSEN 14/3040/0110/1851 1 0 00245 0 00 0254+45 BRANCH BALD EAGLE CREEK
					0110/1851	BMSBG 14/3040/0110/1851
					0110/1363	015 "DIA CIRC CONCR LEN=0050 INSTALLED 2010
					0110/0763	015 "DIA CIRC CONCR LEN=0050 INSTALLED 2010
					0110/0383	015 "DIA CIRC CONCR LEN=0054 INSTALLED 2010
					0110/0056	030 "DIA CIRC CONCR LEN=0050 INSTALLED 2010
025410 FT					025410 FT	1 0 00245 0 00 0254+45
					0110/0000	LENGTH(AH 1964 BK 2611)
					0100/2224	015 "DIA CIRC CONCR LEN=0050 INSTALLED 2010
					0100/2009	SR 99 OP ID 14/0099/0604/0000
					0100/1969	015 "DIA CIRC CONCR LEN=0050 INSTALLED UNKN
					0100/1892	SR 99 OP ID 14/0099/0605/0000
					0100/1724	030 "DIA CIRC CONCR LEN=0060 INSTALLED 2010
					0100/1368	015 "DIA CIRC CONCR LEN=0050 INSTALLED 2010
					0100/1020	015 "DIA CIRC CONCR LEN=0055 INSTALLED 2010
					0100/0515	024 "DIA CIRC CONCR LEN=0060 INSTALLED 2010
					0100/0210	018 "DIA CIRC CONCR LEN=0040 INSTALLED 2010
					022799 FT	
1 0 00245 0 00 0228+27 022799 FT					0100/0000	LENGTH(AH 2611 BK 1566)
REESE HOLLOW RD					0090/1085	BMSSEN 14/3040/0090/1043 1 0 00245 0 00 0212+45
(SR3023 SEG 0010/0000) 0100/0000					0090/1043	REESE HOLLOW
					0090/0808	BMSBG 14/3040/0090/1043 015 "DIA CIRC CONCR LEN=0050 INSTALLED 2010

DIR: B TOTAL LEN: 17.734 MI. DIST: 02-1 SR: 3040
LEFT MUN: WORTH T RIGHT MUN: WORTH T

021233 FT		0090/0477	018 "DIA CIRC CONCR
		021233 FT	LEN=0050 INSTALLED 2010
		0090/0000	1 0 00245 0 00 0212+45
		0080/2996	WORTH TAYLOR T
		0080/2641	LENGTH(AH 1566 BK 3220)
		0080/2287	018 "DIA CIRC CONCR
		0080/2049	LEN=0050 INSTALLED 2010
		0080/1507	015 "DIA CIRC CONCR
		0080/1486	LEN=0050 INSTALLED UNKN
		0080/0933	024 "DIA CIRC CONCR
		0080/0481	LEN=0061 INSTALLED 2010
		0080/0177	015 "DIA CIRC CONCR
018013 FT		018013 FT	LEN=0086 INSTALLED 2010
		0080/0000	BMSSEN 14/3040/0080/1486
BUTTERFLY LN (TWP)		0070/1898	1 0 00245 0 00 0180+37
		0070/1458	BRANCH BALD EAGLE CREEK
0070/1422		0070/0818	BMSBG 14/3040/0080/1486
		0070/0358	018 "DIA CIRC CONCR
1 0 00245 0 00 0157+16 015700 FT GOSS HOLLOW LN (T304)		015700 FT	LEN=0050 INSTALLED 2010
		0070/0000	015 "DIA CIRC CONCR
0070/0000		0070/0000	LEN=0050 INSTALLED 2010
		0060/2565	LENGTH(AH 3220 BK 2313)
0060/2553		0060/2553	018 "DIA CIRC CONCR
		0060/2244	LEN=0050 INSTALLED 2010
0060/1920		0060/1920	015 "DIA CIRC CONCR
		0060/1920	LEN=0050 INSTALLED 2010

DIR: B TOTAL LEN: 17.734 MI. DIST: 02-1 SR: 3040
LEFT MUN: TAYLOR T RIGHT MUN: TAYLOR T

EXTRACT DATE: 11/25/2024 ROADWAY MANAGEMENT SYSTEM PAGE NUMBER: 494
PRINT DATE: 11/26/2024 SLD COUNTY/SR - ANNUAL PRINT COUNTY: CENTRE

DIR: B TOTAL LEN: 17.734 MI. DIST: 02-1 SR: 3040
LEFT MUN: TAYLOR T RIGHT MUN: TAYLOR T

005636 FT

002625 FT

000000 FT

0030/1611 BMSBG 14/3040/0030/1611
015 "DIA CIRC CONCR
0030/1213 LEN=0050 INSTALLED 2010

0030/0310 015 "DIA CIRC CONCR
0030/0025 LEN=0050 INSTALLED 2010
005636 FT BMSBG 14/3040/0030/0000
1 0 00245 0 00 0056+13

0030/0000 BRANCH BALD EAGLE CREEK
5 LENGTH(AH 1898 BK 3011)
015 "DIA CIRC CONCR
0020/2638 LEN=0050 INSTALLED 2010
015 "DIA CIRC CONCR
0020/2236 LEN=0050 INSTALLED 2010
015 "DIA CIRC CONCR
0020/1850 LEN=0050 INSTALLED 2010
015 "DIA CIRC CONCR
0020/1480 LEN=0050 INSTALLED 2010
018 "DIA CIRC CONCR
0020/1193 LEN=0050 INSTALLED 2010

0020/0537 018 "DIA CIRC CONCR
LEN=0050 INSTALLED 2010
015 "DIA CIRC CONCR
0020/0112 LEN=0050 INSTALLED 2010
002625 FT 1 0 00245 0 00 0026+14
5 0020/0000 LENGTH(AH 3011 BK 2625)
015 "DIA CIRC CONCR
0010/2308 LEN=0050 INSTALLED 2010

0010/1626 015 "DIA CIRC CONCR
LEN=0055 INSTALLED 2010
024 "DIA CIRC CONCR
0010/1352 LEN=0045 INSTALLED 2010
015 "DIA CIRC CONCR
0010/0872 LEN=0040 INSTALLED UNKN
015 "DIA CIRC CONCR
0010/0484 LEN=0040 INSTALLED 2010
015 "DIA CIRC CONCR
0010/0059 LEN=0040 INSTALLED 2010
000000 FT 1 0 00245 0 00 0000+00

NC S
INTER-BK EAGLE VALLEY RD
PLEASANT VALLEY BL
(SR4027 SEG 0250/2121)
MFC BEGIN = D
BK-BLAIR (07)
5 0010/0000 LENGTH(AH 2625 BK 0000)

EXTRACT DATE: 11/25/2024 ROADWAY MANAGEMENT SYSTEM PAGE NUMBER: 493
PRINT DATE: 11/26/2024 SLD COUNTY/SR - ANNUAL PRINT COUNTY: CENTRE
DIR: B TOTAL LEN: .000 MI. DIST: 02-1 SR: 3039
LEFT MUN: RUSH T RIGHT MUN: RUSH T

LENGTH(AH 1391 BK 0000) 7011/0000  000000 FT
7010/0000 LENGTH(AH 1391 BK 0000)

EXTRACT DATE: 11/25/2024 ROADWAY MANAGEMENT SYSTEM PAGE NUMBER: 492
PRINT DATE: 11/26/2024 SLD COUNTY/SR - ANNUAL PRINT COUNTY: CENTRE
DIR: B TOTAL LEN: .000 MI. DIST: 02-1 SR: 3038
LEFT MUN: RUSH T RIGHT MUN: RUSH T

000000 FT



000000 FT
7010/0000 LENGTH(AH 0557 BK 0000)

EXTRACT DATE: 11/25/2024 ROADWAY MANAGEMENT SYSTEM PAGE NUMBER: 491
PRINT DATE: 11/26/2024 SLD COUNTY/SR - ANNUAL PRINT COUNTY: CENTRE

DIR: B TOTAL LEN: 2.705 MI. DIST: 02-1 SR: 3036
LEFT MUN: RUSH T RIGHT MUN: RUSH T

014283 FT

014283 FT TYRONE PK
0060/1845 (SR0350 SEG 0210/0000)

012438 FT

0060/0497 048 "DIA CIR PLASTIC
LEN=0060 INSTALLED 2013
018 "DIA CIRC METAL
0060/0146 LEN=0030 INSTALLED UNKN
012438 FT 2 0 14001 0 00 0124+38
S 0060/0000 LENGTH(AH 1845 BK 2461)
018 "DIA CIR METAL
0050/1980 LEN=0045 INSTALLED UNKN
018 "DIA CIRC METAL
0050/1840 LEN=0040 INSTALLED UNKN

009977 FT

0050/1185 036"H 00"W MULT METAL
LEN=0030 INSTALLED UNKN
015 "DIA CIR METAL
0050/0627 LEN=0048 INSTALLED 1997
009977 FT 2 0 14001 0 00 0099+77
S 0050/0000 LENGTH(AH 2461 BK 2579)
018 "DIA CIR PLASTIC
0040/1984 LEN=0040 INSTALLED 1997
018 "DIA CIRC METAL
0040/1439 LEN=0050 INSTALLED UNKN
018 "DIA CIR METAL
0040/0980 LEN=0050 INSTALLED UNKN
018 "DIA CIRC METAL
0040/0849 LEN=0050 INSTALLED UNKN

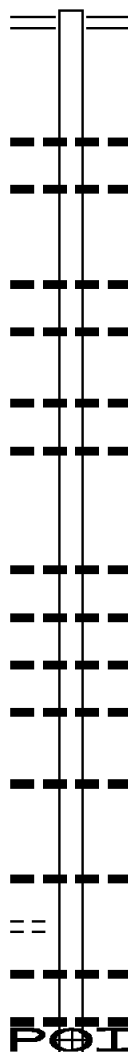
007398 FT

0040/0105 018 "DIA CIRC METAL
LEN=0050 INSTALLED UNKN
007398 FT 2 0 14001 0 00 0073+98
S 0040/0000 LENGTH(AH 2579 BK 2361)
024"H 00"W MULT METAL
0030/2177 LEN=0050 INSTALLED UNKN

RUSHTON RD
(T320)

0030/1716

0030/1654 028"H 00"W MULT METAL
LEN=0060 INSTALLED UNKN
018 "DIA CIR PLASTIC
0030/1310 LEN=0050 INSTALLED 1997
(APRA) GLENN O HAWBAKER



EXTRACT DATE: 11/25/2024 ROADWAY MANAGEMENT SYSTEM PAGE NUMBER: 490
PRINT DATE: 11/26/2024 SLD COUNTY/SR - ANNUAL PRINT COUNTY: CENTRE

DIR: B TOTAL LEN: 2.705 MI. DIST: 02-1 SR: 3036
LEFT MUN: RUSH T RIGHT MUN: RUSH T

	==	0030/1223	GLENN O HAWBAKER INC RD (PRDR)
	---	0030/1177	024" H 00" W MULT METAL LEN=0035 INSTALLED UNKN
	---	0030/1055	018" DIA CIR PLASTIC LEN=0040 INSTALLED 1997
	---	0030/0887	024" DIA CIRC METAL LEN=0070 INSTALLED UNKN
	---	0030/0676	018" DIA CIRC METAL LEN=0030 INSTALLED UNKN
	---	0030/0320	018" DIA CIRC METAL LEN=0015 INSTALLED 1997
005037 FT	---	0030/0145	024" DIA CIRC METAL LEN=0040 INSTALLED UNKN
	---	005037 FT	2 0 14001 0 00 0050+37
	---	0030/0000	LENGTH(AH 2361 BK 2512) 018" DIA CIR PLASTIC
	---	0020/2250	LEN=0065 INSTALLED 2001
	---	0020/1210	024" DIA CIR PLASTIC LEN=0045 INSTALLED UNKN
	---	0020/0538	018" DIA CIR PLASTIC LEN=0040 INSTALLED 1997
	---	0020/0385	018" DIA CIRC METAL LEN=0010 INSTALLED 1999
002525 FT	---	0020/0223	018" DIA CIR PLASTIC LEN=0040 INSTALLED 2021
	---	002525 FT	2 0 14001 0 00 0025+25
	---		018" DIA CIRC METAL LEN=0035 INSTALLED 1994
	---	NC KL	ONDIKE RD
	---	0020/0000	LENGTH(AH 2512 BK 2525) 015" DIA CIR PLASTIC
	---	0010/2202	LEN=0090 INSTALLED 1997
	---	0010/1770	018" DIA CIR PLASTIC LEN=0036 INSTALLED 1997
	---		MULLIGAN RUN
	---	0010/0659	STRUCTURE LENGTH 8 FT BMSID 14/3036/0010/0659
	==	0010/0379	DALE RD (T317)
	---	NC PH	HOENIX RD
2 0 14001 0 00 0000+00 000000 FT	---	000000 FT	STATE ST
STATE ST	---		(SR3049 SEG 0090/2574)
(SR3049 SEG 0090/2574) 0010/0000	---	0010/0000	MFC BEGIN = D LENGTH(AH 2525 BK 0000)

EXTRACT DATE: 11/25/2024 ROADWAY MANAGEMENT SYSTEM PAGE NUMBER: 489
PRINT DATE: 11/26/2024 SLD COUNTY/SR - ANNUAL PRINT COUNTY: CENTRE
DIR: B TOTAL LEN: .000 MI. DIST: 02-1 SR: 3035
LEFT MUN: RUSH T RIGHT MUN: RUSH T

000000 FT



000000 FT
7010/0000 LENGTH(AH 0782 BK 0000)

EXTRACT DATE: 11/25/2024 ROADWAY MANAGEMENT SYSTEM PAGE NUMBER: 488
PRINT DATE: 11/26/2024 SLD COUNTY/SR - ANNUAL PRINT COUNTY: CENTRE

DIR: B TOTAL LEN: .013 MI. DIST: 02-1 SR: 3034
LEFT MUN: RUSH T RIGHT MUN: RUSH T

000070 FT

000048 FT

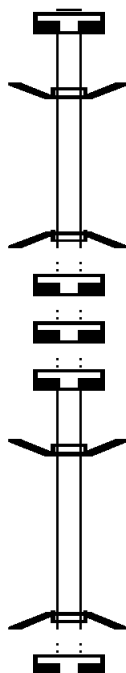
000048 FT

000048 FT

000048 FT

000000 FT

000000 FT



000070 FT
7046/0000

INTER-AHD
0044/0022
000048 FT
INTER-BK

5 0044/0000
000048 FT
7040/0000
000048 FT
7030/0000
000048 FT
7022/0000

INTER-AHD
0020/0048
000000 FT
INTER-BK

5 0020/0000
000000 FT
7010/0000

LENGTH(AH 1323 BK 0022)
BMSEN 14/3034/0044/0000
LOCH LOMAND RD
(T804)
2 0 14037 0 00 0032+80
LOCH LOMAND RD
(T804)
ONE MILE RUN
BMSBG 14/3034/0044/0000
LENGTH(AH 0022 BK 1147)
LENGTH(AH 1147 BK 2145)
LENGTH(AH 2145 BK 1567)
LENGTH(AH 1567 BK 0048)
BMSEN 14/3034/0020/0000
LOCK LOMAND RD
(T804)
1 1 05228 0 00 0019+88
PINE ST
PINE ST
(BORO)
COLD STREAM RUN
BMSBG 14/3034/0020/0000
LENGTH(AH 0048 BK 1997)
LENGTH(AH 1997 BK 0000)

EXTRACT DATE: 11/25/2024 ROADWAY MANAGEMENT SYSTEM PAGE NUMBER: 487
PRINT DATE: 11/26/2024 SLD COUNTY/SR - ANNUAL PRINT COUNTY: CENTRE
DIR: B TOTAL LEN: .000 MI. DIST: 02-1 SR: 3033
LEFT MUN: HUSTON T RIGHT MUN: HUSTON T

000000 FT



000000 FT
7010/0000 LENGTH(AH 2420 BK 0000)

EXTRACT DATE: 11/25/2024 ROADWAY MANAGEMENT SYSTEM PAGE NUMBER: 486
 PRINT DATE: 11/26/2024 SLD COUNTY/SR - ANNUAL PRINT COUNTY: CENTRE
 DIR: B TOTAL LEN: 8.402 MI. DIST: 02-1 SR: 3032
 LEFT MUN: HUSTON T RIGHT MUN: HUSTON T

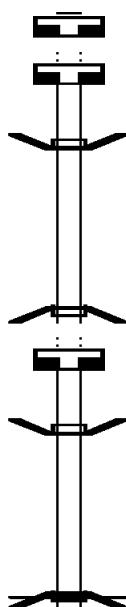
044363 FT

044363 FT

044279 FT

044279 FT

044239 FT



044363 FT
 7208/0000 LENGTH(AH 0100 BK 0100)
 044363 FT
 7204/0000 LENGTH(AH 0100 BK 0084)
 INTER-AHD FURNACE ST
 0200/0084 (T568)
 044279 FT 1 0 00868 0 00 0196+25
 NC FURNACE ST
 INTER-BK FURNACE ST
 (T568)
 BALD EAGLE CREEK
 BMSBG 14/3032/0200/0000
 0200/0000 LENGTH(AH 0084 BK 0100)
 044279 FT
 7194/0000 LENGTH(AH 0100 BK 0040)
 BMSBG 14/3032/0190/0000
 INTER-AHD FURNACE ST
 0190/0040 (T568)
 044239 FT 1 0 00868 0 01 0211+91
 NC RA ILROAD AV
 INTER-BK FURNACE ST
 (T568)
 LAUREL RUN
 BMSBG 14/3032/0190/0000
 MFC BEGIN = E

EXTRACT DATE: 11/25/2024 ROADWAY MANAGEMENT SYSTEM PAGE NUMBER: 485
PRINT DATE: 11/26/2024 SLD COUNTY/SR - ANNUAL PRINT COUNTY: CENTRE

DIR: B TOTAL LEN: 8.402 MI. DIST: 02-1 SR: 3032
LEFT MUN: HUSTON T RIGHT MUN: HUSTON T

044239 FT

041982 FT

039523 FT

1 0 00868 0 02 0297+18 036019 FT
ULRICH RD
(T345) 0160/0000

0190/0000 LENGTH(AH 0040 BK 0100)
044239 FT
7184/0000 LENGTH(AH 0100 BK 2257)
INTER-AHD FURNACE ST
(T568)
EAGLE VALLEY RD
0180/2257 (SR3040 SEG 0280/1812)
018 "DIA CIRC METAL
LEN=0040 INSTALLED UNKN
018 "DIA CIR PLASTIC
0180/1415 LEN=0050 INSTALLED 2010
024 "DIA CIR PLASTIC
0180/0580 LEN=0045 INSTALLED 2010
041982 FT 1 0 00868 0 02 0237+26
VILLAGE: JULIAN
018 "DIA CIRC METAL
LEN=0040 INSTALLED 2007
0180/0000 LENGTH(AH 2257 BK 2459)
018 "DIA CIRC METAL
LEN=0045 INSTALLED UNKN
024 "DIA CIR PLASTIC
0170/1679 LEN=0090 INSTALLED 2011
018 "DIA CIR PLASTIC
0170/1376 LEN=0040 INSTALLED 2010
015 "DIA CIRC METAL
0170/1070 LEN=0050 INSTALLED UNKN
018 "DIA CIR PLASTIC
0170/0550 LEN=0040 INSTALLED 2001
039523 FT 1 0 00868 0 02 0262+00
015 "DIA CIRC METAL
LEN=0030 INSTALLED UNKN
0170/0000 LENGTH(AH 2459 BK 3504)
036 "H 00 "W MULT PLSTIC
0160/3270 LEN=0040 INSTALLED 2010
015 "DIA CIRC METAL
0160/2600 LEN=0030 INSTALLED UNKN
015 "DIA CIRC METAL
0160/2180 LEN=0030 INSTALLED UNKN
018 "DIA CIR PLASTIC
0160/1720 LEN=0032 INSTALLED 2001
024 "DIA CIRC METAL
0160/0875 LEN=0035 INSTALLED UNKN
024 "DIA CIRC METAL
0160/0528 LEN=0040 INSTALLED UNKN
036019 FT
0160/0000 LENGTH(AH 3504 BK 2869)

EXTRACT DATE: 11/25/2024 ROADWAY MANAGEMENT SYSTEM PAGE NUMBER: 484
PRINT DATE: 11/26/2024 SLD COUNTY/SR - ANNUAL PRINT COUNTY: CENTRE

DIR: B TOTAL LEN: 8.402 MI. DIST: 02-1 SR: 3032
LEFT MUN: HUSTON T RIGHT MUN: HUSTON T

DIX RUN RD
(SR3030 SEG 0010/0000) 0140/1456

033150 FT

031180 FT

		TRIB LAUREL RUN
		STRUCTURE LENGTH 10 FT
	0150/2700	BMSID 14/3032/0150/2700
		JACK STRAW RD
	0150/2385	(T344)
	0150/2125	018 "DIA CIRC CONCR
		LEN=0030 INSTALLED UNKN
	0150/1790	018 "DIA CIRC CONCR
		LEN=0030 INSTALLED UNKN
	0150/1025	018 "DIA CIRC CONCR
		LEN=0035 INSTALLED UNKN
	0150/0780	030 "DIA CIRC METAL
		LEN=0040 INSTALLED UNKN
	0150/0175	018 "DIA CIRC CONCR
		LEN=0035 INSTALLED UNKN
	0150/0012	BMSID 14/3032/0150/0000
	033150 FT	1 0 00868 0 02 0326+02
		BRANCH LAUREL RUN
	0150/0000	BMSBG 14/3032/0150/0000
		LENGTH(AH 2869 BK 1970)
	0140/1500	018 "DIA CIR PLASTIC
		LEN=0032 INSTALLED 2002
	0140/1080	018 "DIA CIRC CONCR
		LEN=0030 INSTALLED UNKN
	0140/0700	018 "DIA CIRC CONCR
		LEN=0035 INSTALLED UNKN
	0140/0445	018 "DIA CIR PLASTIC
		LEN=0040 INSTALLED UNKN
	0140/0185	018 "DIA CIR PLASTIC
		LEN=0003 INSTALLED 2003
	0140/0014	BMSID 14/3032/0140/0000
	031180 FT	1 0 00868 0 02 0345+64
		BRANCH LAUREL RUN
	0140/0000	BMSBG 14/3032/0140/0000
		LENGTH(AH 1970 BK 2618)
	0130/2300	018 "DIA CIRC CONCR
		LEN=0040 INSTALLED UNKN
	0130/1995	018 "DIA CIRC CONCR
		LEN=0035 INSTALLED UNKN
	0130/1450	018 "DIA CIRC CONCR
		LEN=0040 INSTALLED UNKN
	0130/0952	042 "DIA CIRC METAL
		LEN=0095 INSTALLED UNKN
	0130/0640	018 "DIA CIRC CONCR
		LEN=0040 INSTALLED UNKN
		018 "DIA CIRC CONCR

EXTRACT DATE: 11/25/2024 ROADWAY MANAGEMENT SYSTEM PAGE NUMBER: 483
PRINT DATE: 11/26/2024 SLD COUNTY/SR - ANNUAL PRINT COUNTY: CENTRE

DIR: B TOTAL LEN: 8.402 MI. DIST: 02-1 SR: 3032
LEFT MUN: HUSTON T RIGHT MUN: HUSTON T

028562 FT

025641 FT

023129 FT

0130/0380	LEN=0040	INSTALLED	UNKN
018 "DIA	CIRC	CONCR	
0130/0046	LEN=0040	INSTALLED	UNKN
028562 FT	1 0 00868	0 02 0371+38	
5 0130/0000	LENGTH(AH	2618 BK 2921)	
018 "DIA	CIRC	CONCR	
0120/2645	LEN=0040	INSTALLED	UNKN
018 "DIA	CIRC	CONCR	
0120/2100	LEN=0045	INSTALLED	UNKN
018 "DIA	CIRC	CONCR	
0120/1815	LEN=0040	INSTALLED	UNKN
018 "DIA	CIRC	CONCR	
0120/1415	LEN=0045	INSTALLED	UNKN
018 "DIA	CIRC	CONCR	
0120/0932	LEN=0075	INSTALLED	UNKN
036 "DIA	CIRC	CONCR	
0120/0720	LEN=0080	INSTALLED	UNKN
018 "DIA	CIRC	CONCR	
0120/0400	LEN=0040	INSTALLED	UNKN
025641 FT	1 0 00868	0 02 0400+79	
018 "DIA	CIRC	CONCR	
5 0120/0000	LENGTH(AH	2921 BK 2512)	
018 "DIA	CIRC	CONCR	
0110/2000	LEN=0060	INSTALLED	UNKN
018 "DIA	CIRC	CONCR	
0110/1550	LEN=0040	INSTALLED	UNKN
018 "DIA	CIRC	CONCR	
0110/1070	LEN=0060	INSTALLED	UNKN
018 "DIA	CIRC	CONCR	
0110/0685	LEN=0045	INSTALLED	UNKN
018 "DIA	CIRC	CONCR	
0110/0465	LEN=0045	INSTALLED	UNKN
018 "DIA	CIRC	CONCR	
0110/0060	LEN=0040	INSTALLED	UNKN
023129 FT	1 0 00868	0 02 0425+91	
5 0110/0000	LENGTH(AH	2512 BK 2489)	
018 "DIA	CIRC	CONCR	
0100/2343	LEN=0045	INSTALLED	UNKN
018 "DIA	CIRC	CONCR	
0100/2117	LEN=0060	INSTALLED	UNKN
018 "DIA	CIRC	CONCR	
0100/1724	LEN=0075	INSTALLED	UNKN
018 "DIA	CIRC	CONCR	
0100/1495	LEN=0035	INSTALLED	UNKN
018 "DIA	CIRC	CONCR	
0100/1120	LEN=0045	INSTALLED	UNKN
018 "DIA	CIRC	CONCR	
0100/0744	LEN=0040	INSTALLED	UNKN
018 "DIA	CIRC	CONCR	

EXTRACT DATE: 11/25/2024 ROADWAY MANAGEMENT SYSTEM PAGE NUMBER: 482
PRINT DATE: 11/26/2024 SLD COUNTY/SR - ANNUAL PRINT COUNTY: CENTRE

DIR: B TOTAL LEN: 8.402 MI. DIST: 02-1 SR: 3032
LEFT MUN: HUSTON T RIGHT MUN: HUSTON T

	--+--	0100/0469	LEN=0050	INSTALLED	UNKN
	--+--	0100/0050	018 "DIA	CIRC	CONCR
020640 FT	--+--	020640 FT	LEN=0060	INSTALLED	UNKN
			1 0 00868	0 02	0451+26
			STEEL	HOLLOW	RD
			(SR3021	SEG	0110/1562)
		5 0100/0000	LENGTH(AH	2489	BK 2489)
	--+--	0090/2264	018 "DIA	CIRC	CONCR
	--+--	0090/1914	LEN=0040	INSTALLED	UNKN
	--+--	0090/1590	018 "DIA	CIR	PLASTIC
	--+--	0090/1281	LEN=0035	INSTALLED	2016
	--+--	0090/0960	018 "DIA	CIR	PLASTIC
	--+--	0090/0610	LEN=0035	INSTALLED	2016
	--+--	0090/0415	018 "DIA	CIR	PLASTIC
	--+--	0090/0200	LEN=0040	INSTALLED	2017
018151 FT	--+--	018151 FT	018 "DIA	CIRC	CONCR
		5 0090/0000	LEN=0050	INSTALLED	UNKN
			018 "DIA	CIRC	CONCR
			024 "DIA	CIRC	CONCR
			LEN=0050	INSTALLED	UNKN
			018 "DIA	CIRC	CONCR
			LEN=0040	INSTALLED	UNKN
			1 0 00868	0 02	0475+76
			LENGTH(AH	2489	BK 1400)
			015 "DIA	CIRC	CONCR
	--+--	0080/1263	LEN=0035	INSTALLED	UNKN
	==		018 "DIA	CIR	PLASTIC
FRST UNDERWOOD RD (FRST)	--+--	0080/0410	LEN=0040	INSTALLED	1998
		016751 FT	1 0 00868	0 03	0506+04
016751 FT	--+--		HUSTON		
			RUSH T		
		5 0080/0000	LENGTH(AH	1400	BK 1989)
	--+--	0070/1915	018 "DIA	CIR	PLASTIC
	--+--	0070/1622	LEN=0045	INSTALLED	1998
	--+--	0070/1207	018 "DIA	CIR	PLASTIC
	--+--	0070/0947	LEN=0050	INSTALLED	UNKN
	--+--	0070/0620	018 "DIA	CIR	PLASTIC
	--+--	0070/0240	LEN=0045	INSTALLED	1998
014762 FT	--+--	014762 FT	018 "DIA	CIR	PLASTIC
			LEN=0040	INSTALLED	1998
			1 0 00868	0 03	0526+13
			018 "DIA	CIR	PLASTIC
			LEN=0040	INSTALLED	1998

EXTRACT DATE: 11/25/2024 ROADWAY MANAGEMENT SYSTEM PAGE NUMBER: 481
PRINT DATE: 11/26/2024 SLD COUNTY/SR - ANNUAL PRINT COUNTY: CENTRE

DIR: B TOTAL LEN: 8.402 MI. DIST: 02-1 SR: 3032
LEFT MUN: RUSH T RIGHT MUN: RUSH T

		0070/0000	LENGTH(AH 1989 BK 2470)
		018 "DIA	CIR PLASTIC
		0060/2084	LEN=0040 INSTALLED 2001
		018 "DIA	CIR PLASTIC
		0060/1512	LEN=0040 INSTALLED UNKN
		018 "DIA	CIR PLASTIC
		0060/1180	LEN=0040 INSTALLED 1998
		018 "DIA	CIR PLASTIC
		0060/0760	LEN=0040 INSTALLED 1998
		018 "DIA	CIR PLASTIC
		0060/0270	LEN=0040 INSTALLED 1998
012292 FT		012292 FT	1 0 00868 0 03 0551+03
		0060/0000	LENGTH(AH 2470 BK 2768)
		018 "DIA	CIR PLASTIC
		0050/2657	LEN=0040 INSTALLED UNKN
		018 "DIA	CIR PLASTIC
		0050/2241	LEN=0040 INSTALLED UNKN
		015 "H 21 "W	ELLIP METAL
		0050/1840	LEN=0045 INSTALLED UNKN
		STRAWBAND	BEAVER RD
		0050/1768	(FRST)
		018 "DIA	CIR PLASTIC
		0050/1455	LEN=0045 INSTALLED UNKN
		018 "DIA	CIR PLASTIC
		0050/1065	LEN=0030 INSTALLED UNKN
		018 "DIA	CIR PLASTIC
		0050/0810	LEN=0045 INSTALLED UNKN
009524 FT		009524 FT	1 0 00868 0 03 0578+91
		0050/0000	LENGTH(AH 2768 BK 2914)
			BLACK MOSHANNON
		0040/2180	STRUCTURE LENGTH 13 FT
			BMSID 14/3032/0040/2180
LEVI LN (T980)		0040/1793	
		018 "DIA	CIR PLASTIC
		0040/1768	LEN=0050 INSTALLED 2001
		018 "DIA	CIR PLASTIC
		0040/1400	LEN=0050 INSTALLED 2000
		018 "DIA	CIR PLASTIC
		0040/0900	LEN=0045 INSTALLED UNKN
		018 "DIA	CIR PLASTIC
		0040/0570	LEN=0045 INSTALLED UNKN
		018 "DIA	CIR PLASTIC
		0040/0170	LEN=0050 INSTALLED UNKN
		015 "DIA	CIR PLASTIC
		0040/0085	LEN=0030 INSTALLED UNKN
006610 FT		006610 FT	1 0 00868 0 03 0608+25
		0040/0000	LENGTH(AH 2914 BK 2588)

EXTRACT DATE: 11/25/2024 ROADWAY MANAGEMENT SYSTEM PAGE NUMBER: 480
PRINT DATE: 11/26/2024 SLD COUNTY/SR - ANNUAL PRINT COUNTY: CENTRE

DIR: B TOTAL LEN: 8.402 MI. DIST: 02-1 SR: 3032
LEFT MUN: RUSH T RIGHT MUN: RUSH T

OLD LOGGING RD
(FRST)

0030/0163
004022 FT

FORESTRY RD
(FRST)

0020/1300

PARK OFFICE RD
(FRST)

0010/1356

PARK OFFICE RD
(FRST)

0010/1144

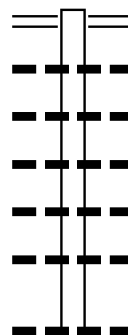
000000 FT

0030/2150	018 "DIA CIR PLASTIC LEN=0040 INSTALLED UNKN
0030/1820	018 "DIA CIR PLASTIC LEN=0030 INSTALLED 2016
0030/1193	018 "DIA CIR PLASTIC LEN=0035 INSTALLED 2016
004022 FT	1 0 00868 0 03 0634+33 BOAT ACCESS RD (FRST)
0030/0000	5 LENGTH(AH 2588 BK 2509) 048"H 00"W MULT PLSTIC
0020/2293	LEN=0050 INSTALLED 2010
0020/0660	018 "DIA CIR PLASTIC LEN=0060 INSTALLED 2010
0020/0445	018 "DIA CIR PLASTIC LEN=0060 INSTALLED UNKN
0020/0285	015 "DIA CIRC METAL LEN=0045 INSTALLED UNKN
0020/0210	015"H 21"W ELLIP METAL LEN=0045 INSTALLED 2001
001513 FT	1 0 00868 0 03 0659+62
0020/0000	5 LENGTH(AH 2509 BK 1513)
0010/1340	015 "DIA CIRC METAL LEN=0040 INSTALLED 2001
0010/1190	015 "DIA CIRC METAL LEN=0045 INSTALLED 2016
0010/0875	018 "DIA CIR PLASTIC LEN=0030 INSTALLED 2001
0010/0540	015 "DIA CIR PLASTIC LEN=0030 INSTALLED 2001
000000 FT	1 0 00868 0 03 0675+00 NC BEAVER RD RATTLESNAKE PK (SR0504 SEG 0180/0307) MFC BEGIN = D
0010/0000	5 LENGTH(AH 1513 BK 0000)

EXTRACT DATE: 11/25/2024 ROADWAY MANAGEMENT SYSTEM PAGE NUMBER: 479
PRINT DATE: 11/26/2024 SLD COUNTY/SR - ANNUAL PRINT COUNTY: CENTRE

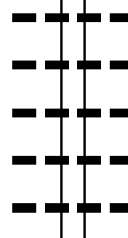
DIR: B TOTAL LEN: 5.786 MI. DIST: 02-1 SR: 3030
LEFT MUN: UNION T RIGHT MUN: UNION T

030551 FT



030551 FT BALD EAGLE VALLEY RD
0120/3012 (SR3040 SEG 0350/0819)
015 "DIA CIRC CONCR
0120/2980 LEN=0050 INSTALLED UNKN
018 "DIA CIRC METAL
0120/2544 LEN=0035 INSTALLED UNKN
018 "DIA CIRC METAL
0120/2195 LEN=0030 INSTALLED UNKN
018 "DIA CIRC METAL
0120/1930 LEN=0035 INSTALLED UNKN
029"H 42"W ELLIP METAL
0120/1783 LEN=0030 INSTALLED UNKN
018 "DIA CIRC METAL
0120/1000 LEN=0035 INSTALLED UNKN

027539 FT



027539 FT 2 0 14008 0 00 0275+78
036 "DIA CIR PLASTIC
LEN=0040 INSTALLED 2010
5 0120/0000 LENGTH(AH 3012 BK 2565)
018 "DIA CIRC METAL
0110/2170 LEN=0035 INSTALLED UNKN
018 "DIA CIR PLASTIC
0110/1710 LEN=0035 INSTALLED UNKN
018 "DIA CIRC METAL
0110/1355 LEN=0035 INSTALLED UNKN
018 "DIA CIR PLASTIC
0110/0945 LEN=0040 INSTALLED 2015
018 "DIA CIRC METAL

EXTRACT DATE: 11/25/2024 ROADWAY MANAGEMENT SYSTEM PAGE NUMBER: 478
PRINT DATE: 11/26/2024 SLD COUNTY/SR - ANNUAL PRINT COUNTY: CENTRE

DIR: B TOTAL LEN: 5.786 MI. DIST: 02-1 SR: 3030
LEFT MUN: UNION T RIGHT MUN: UNION T

	024974 FT	0110/0715	LEN=0035	INSTALLED UNKN
		018 "DIA	CIRC METAL	
		0110/0375	LEN=0035	INSTALLED UNKN
		024974 FT	2 0 14008 0 00	0249+99
		0110/0000	LENGTH(AH 2565 BK 2510)	
		018 "DIA	CIRC METAL	
		0100/2436	LEN=0025	INSTALLED UNKN
		018 "DIA	CIRC METAL	
		0100/2080	LEN=0040	INSTALLED UNKN
		018 "DIA	CIRC METAL	
		0100/1615	LEN=0040	INSTALLED UNKN
		018 "DIA	CIRC METAL	
		0100/0640	LEN=0040	INSTALLED UNKN
	022464 FT	022464 FT	2 0 14008 0 00	0224+75
		0100/0000	LENGTH(AH 2510 BK 2461)	
		042 "DIA	CIR PLASTIC	
		0090/2166	LEN=0025	INSTALLED UNKN
		018 "DIA	CIRC METAL	
		0090/1833	LEN=0035	INSTALLED UNKN
		036 "H 54 "W	ELLIP METAL	
		0090/0769	LEN=0040	INSTALLED 1997
	020003 FT	020003 FT	2 0 14008 0 00	0200+00
		0090/0000	LENGTH(AH 2461 BK 2543)	
		018 "DIA	CIRC METAL	
		0080/2497	LEN=0035	INSTALLED UNKN
		018 "DIA	CIR PLASTIC	
		0080/1527	LEN=0040	INSTALLED 2005
		0080/1435	BMS EN 14/3030/0080/1419	
		2 0 14008 0 00	0188+99	
		BRANCH DIX RUN		
		0080/1419	BMS BG 14/3030/0080/1419	
		018 "DIA	CIRC METAL	
		0080/0992	LEN=0035	INSTALLED UNKN
		018 "DIA	CIRC METAL	
		0080/0375	LEN=0035	INSTALLED UNKN
	017460 FT	017460 FT	2 0 14008 0 00	0174+39
		0080/0000	LENGTH(AH 2543 BK 2417)	

BANEY RD
(T346)

BI RD
(T396)

EXTRACT DATE: 11/25/2024 ROADWAY MANAGEMENT SYSTEM PAGE NUMBER: 477
PRINT DATE: 11/26/2024 SLD COUNTY/SR - ANNUAL PRINT COUNTY: CENTRE

DIR: B TOTAL LEN: 5.786 MI. DIST: 02-1 SR: 3030
LEFT MUN: UNION T RIGHT MUN: UNION T

015043 FT

012510 FT

010069 FT

HALLS RD

0070/2155	018 "DIA CIRC METAL LEN=0035 INSTALLED UNKN
0070/1527	018 "DIA CIR PLASTIC LEN=0025 INSTALLED UNKN
0070/1070	036"H 00"W MULT METAL LEN=0040 INSTALLED UNKN
0070/0885	024 "DIA CIRC METAL LEN=0035 INSTALLED UNKN
0070/0145	018 "DIA CIR PLASTIC LEN=0030 INSTALLED UNKN
015043 FT	2 0 14008 0 00 0150+25
0070/0000	LENGTH(AH 2417 BK 2533) ULRICH RD
0060/2320	(T345) 018 "DIA CIR PLASTIC LEN=0035 INSTALLED UNKN
0060/2285	015 "DIA CIR PLASTIC LEN=0035 INSTALLED UNKN
0060/1436	015 "DIA CIR PLASTIC LEN=0035 INSTALLED UNKN
0060/0805	015 "DIA CIR PLASTIC LEN=0035 INSTALLED UNKN
012510 FT	2 0 14008 0 00 0124+95
0060/0000	LENGTH(AH 2533 BK 2441) 018 "DIA CIRC METAL LEN=0035 INSTALLED UNKN
0050/2377	018 "DIA CIRC METAL LEN=0035 INSTALLED UNKN
0050/1470	015 "DIA CIR PLASTIC LEN=0035 INSTALLED UNKN
0050/0875	015 "DIA CIR PLASTIC LEN=0035 INSTALLED UNKN
0050/0620	015 "DIA CIR PLASTIC LEN=0035 INSTALLED UNKN
010069 FT	2 0 14008 0 00 0100+57
0050/0000	024 "DIA CIRC METAL LEN=0035 INSTALLED UNKN LENGTH(AH 2441 BK 2501)
0040/1890	018 "DIA CIR PLASTIC LEN=0020 INSTALLED UNKN
0040/1308	BMSBN 14/3030/0040/1288 2 0 14008 0 00 0088+64 DIX RUN
0040/1288	BMSBG 14/3030/0040/1288

EXTRACT DATE: 11/25/2024 ROADWAY MANAGEMENT SYSTEM PAGE NUMBER: 476
PRINT DATE: 11/26/2024 SLD COUNTY/SR - ANNUAL PRINT COUNTY: CENTRE

DIR: B TOTAL LEN: 5.786 MI. DIST: 02-1 SR: 3030
LEFT MUN: UNION T RIGHT MUN: UNION T

(T300)

0040/0946

007568 FT

005041 FT

002638 FT

000000 FT

0040/0630

0040/0108

007568 FT

0040/0000

0030/1577

0030/0917

0030/0640

005041 FT

0030/0000

0020/1990

0020/1280

0020/0625

0020/0230

002638 FT

0020/0000

0010/2250

0010/1200

0010/1152

0010/0599

0010/0024

000000 FT

018 "DIA CIR PLASTIC
LEN=0035 INSTALLED UNKN
018 "DIA CIRC METAL
LEN=0020 INSTALLED UNKN
2 0 14008 0 00 0075+59
LENGTH(AH 2501 BK 2527)

UNION
HUSTON T

018 "DIA CIR PLASTIC
LEN=0025 INSTALLED UNKN
018 "DIA CIRC METAL
LEN=0025 INSTALLED UNKN

2 0 14008 0 00 0050+35
LENGTH(AH 2527 BK 2403)
018 "DIA CIR PLASTIC
LEN=0040 INSTALLED 2012

024 "DIA CIR PLASTIC
LEN=0040 INSTALLED 2014

024 "DIA CIRC METAL
LEN=0040 INSTALLED UNKN
018 "DIA CIRC METAL
LEN=0035 INSTALLED UNKN
2 0 14008 0 00 0026+35
LENGTH(AH 2403 BK 2638)
018 "DIA CIR PLASTIC
LEN=0040 INSTALLED 2005

BRANCH LAUREL RUN
STRUCTURE LENGTH 10 FT
BMSID 14/3030/0010/1200
018 "DIA CIR PLASTIC
LEN=0040 INSTALLED 2012
018 "DIA CIRC METAL
LEN=0030 INSTALLED UNKN
012 "DIA CIR PLASTIC
LEN=0080 INSTALLED 1997
2 0 14008 0 00 0000+00
NC DI X RUN RD
BEAVER RD
(SR3032 SEG 0140/1456)
MFC BEGIN = E
0010/0000 LENGTH(AH 2638 BK 0000)

EXTRACT DATE: 11/25/2024 ROADWAY MANAGEMENT SYSTEM PAGE NUMBER: 475
PRINT DATE: 11/26/2024 SLD COUNTY/SR - ANNUAL PRINT COUNTY: CENTRE
DIR: B TOTAL LEN: .363 MI. DIST: 02-1 SR: 3029
LEFT MUN: RUSH T RIGHT MUN: RUSH T

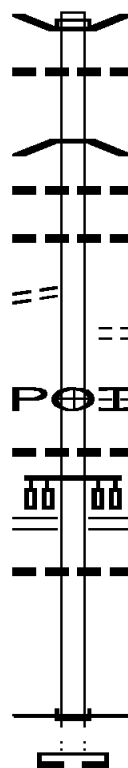
MOSHANNON ST
(T694)

001914 FT

0020/1214

000000 FT

000000 FT



001914 FT AH-CLEARFIELD (17)
INTER-AHD BMSBN 14/3029/0020/1765
0020/1914 NINTH ST
(SR2043 SEG 0010/0000)
0020/1780 018 "DIA CIRC CONCR
LEN=0030 INSTALLED UNKN
1 1 00735 0 00 0017+94
MOSHANNON CREEK
0020/1765 BMSBG 14/3029/0020/1765
018 "DIA CIRC CONCR
0020/1607 LEN=0055 INSTALLED UNKN
018 "DIA CIRC CONCR
0020/1458 LEN=0050 INSTALLED UNKN

0020/0844 PADOT STOCKPILE #25 RD
(GOVT)
(APRA) PADOT STOCKPILES
PADOT STOCKPILES #8/25
0020/0693 (GOVT)
018 "DIA CIR PLASTIC
0020/0432 LEN=0045 INSTALLED 2002
SR0322 SH
(SR0322 SEG 0022/0000)
0020/0074 015 "DIA CIRC CONCR
LEN=0035 INSTALLED UNKN
0020/0024 1 1 00735 0 00 0000+00
000000 FT NC NINTH ST
INTER-BK (TBK) NINTH ST
(BORO)
MFC BEGIN = E
5 0020/0000 LENGTH(AH 1914 BK 2587)
000000 FT
7010/0000 LENGTH(AH 2587 BK 0000)

EXTRACT DATE: 11/25/2024 ROADWAY MANAGEMENT SYSTEM PAGE NUMBER: 474
PRINT DATE: 11/26/2024 SLD COUNTY/SR - ANNUAL PRINT COUNTY: CENTRE

DIR: B TOTAL LEN: .965 MI. DIST: 02-1 SR: 3028
LEFT MUN: PATTON T RIGHT MUN: PATTON T

BASIN ST
(T980)

005095 FT

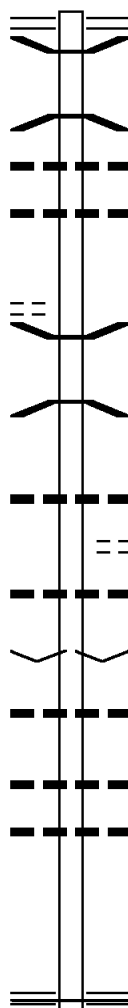
004150 FT

0024/0469

003281 FT

002377 FT

000000 FT



005095 FT BUFFALO RUN RD
0026/0945 (SR0550 SEG 0210/2681)
0026/0799 BMSSEN 14/3028/0026/0788
2 0 14015 0 00 0051+57
BUFFALO RUN
0026/0788 BMSBG 14/3028/0026/0788
018 "DIA CIRC METAL
0026/0378 LEN=0035 INSTALLED 1999
018 "DIA CIRC METAL
0026/0184 LEN=0035 INSTALLED 1999
004150 FT 2 0 14015 0 00 0043+69
S 0026/0000 LENGTH(AH 0945 BK 0869)
0024/0354 BMSSEN 14/3028/0024/0342
0 0 00000 0 00 0000+00
BUFFALO RUN
0024/0342 BMSBG 14/3028/0024/0342
003281 FT 0 0 00000 0 00 0000+00
S 0024/0000 LENGTH(AH 0869 BK 0904)
018 "DIA CIRC METAL
0020/0475 LEN=0035 INSTALLED UNKN
MICHAEL RD
0020/0436 (T362)
018 "DIA CIR PLASTIC
0020/0330 LEN=0040 INSTALLED 2011
002377 FT 2 0 14015 0 00 0025+00
VILLAGE: WADDLE
S 0020/0000 LENGTH(AH 0904 BK 2377)
018 "DIA CIRC METAL
0010/1855 LEN=0030 INSTALLED UNKN
018 "DIA CIRC METAL
0010/1080 LEN=0035 INSTALLED 1999
018 "DIA CIRC METAL
0010/0765 LEN=0040 INSTALLED UNKN
000000 FT 2 0 14015 0 00 0000+00
NC ST EVENSON RD
TWENTY EIGHTH DIVISION
(SR3042 SEG 0392/0000)
MFC BEGIN = D
S 0010/0000 LENGTH(AH 2377 BK 0000)

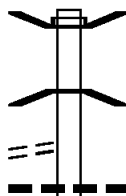
EXTRACT DATE: 11/25/2024 ROADWAY MANAGEMENT SYSTEM PAGE NUMBER: 473
PRINT DATE: 11/26/2024 SLD COUNTY/SR - ANNUAL PRINT COUNTY: CENTRE

DIR: B TOTAL LEN: 1.215 MI. DIST: 02-1 SR: 3027
LEFT MUN: RUSH T RIGHT MUN: RUSH T

LC TO ERNESTVILLE RD
(CONN)

006416 FT

0030/0480



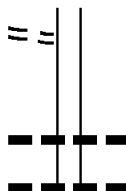
006416 FT BMS EN 14/3027/0030/0597
INTER-AHD STONE ST
0030/0711 (BORO)
2 0 14036 0 00 0063+97
MOSHANNON CREEK
0030/0597 BMSBG 14/3027/0030/0597
0030/0430 024 " DIA CIRC CONCR
LEN=0030 INSTALLED UNKN

EXTRACT DATE: 11/25/2024 ROADWAY MANAGEMENT SYSTEM PAGE NUMBER: 472
PRINT DATE: 11/26/2024 SLD COUNTY/SR - ANNUAL PRINT COUNTY: CENTRE

DIR: B TOTAL LEN: 1.215 MI. DIST: 02-1 SR: 3027
LEFT MUN: RUSH T RIGHT MUN: RUSH T

ERNESTVILLE RD
(T315)

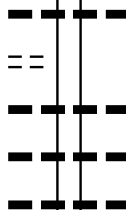
0030/0292
005705 FT



005705 FT 2 0 14036 0 00 0057+32
0030/0000 LENGTH(AH 0711 BK 3202)
018 "DIA CIRC CONCR
0020/3172 LEN=0040 INSTALLED 2001
018 "DIA CIR PLASTIC
0020/2984 LEN=0035 INSTALLED UNKN

LITTLE SPIKE RD
(T588)

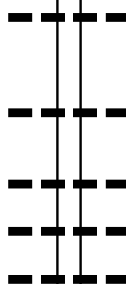
0020/1376



0020/1415 018 "DIA CIR PLASTIC
LEN=0035 INSTALLED UNKN

0020/1365 018 "DIA CIR PLASTIC
LEN=0050 INSTALLED 2011
015 "DIA CIR PLASTIC
0020/1215 LEN=0030 INSTALLED UNKN
018 "DIA CIRC METAL
0020/0753 LEN=0035 INSTALLED UNKN

002503 FT



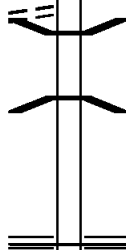
002503 FT 2 0 14036 0 00 0025+00
015 "DIA CIR PLASTIC
LEN=0030 INSTALLED UNKN
0020/0000 LENGTH(AH 3202 BK 2503)

0010/1599 048 "DIA CIR PLASTIC
LEN=0030 INSTALLED 2014

0010/0987 024 "DIA CIR PLASTIC
LEN=0045 INSTALLED UNKN
024 "DIA CIR PLASTIC
0010/0810 LEN=0045 INSTALLED 2018
018 "DIA CIRC CONCR
0010/0603 LEN=0060 INSTALLED 2001

PENN FIVE RD
(T314)

0010/0597



000000 FT

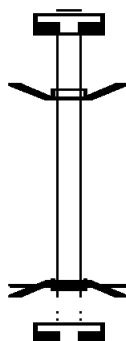
0010/0493 BMS EN 14/3027/0010/0457
2 0 14036 0 00 0004+63
TROUT RUN
0010/0457 BMS BG 14/3027/0010/0457
000000 FT 2 0 14036 0 00 0000+00
NC SP
PIKE ISLAND RD
EDENDALE RD
(SR3049 SEG 0080/0274)
MFC BEGIN = E
0010/0000 LENGTH(AH 2503 BK 0000)

EXTRACT DATE: 11/25/2024 ROADWAY MANAGEMENT SYSTEM PAGE NUMBER: 471
 PRINT DATE: 11/26/2024 SLD COUNTY/SR - ANNUAL PRINT COUNTY: CENTRE
 DIR: B TOTAL LEN: .004 MI. DIST: 02-1 SR: 3026
 LEFT MUN: FERGUSON T RIGHT MUN: FERGUSON T

000021 FT

000000 FT

000000 FT



000021 FT
 7014/0000 LENGTH(AH 0100 BK 0021)
 INTER-AHD TADPOLE RD BMSBN 14/3026/0010/0000
 0010/0021 (T965)
 000000 FT 2 0 14047 0 00 0041+85
 NC TA DPOLE RD
 INTER-BK TADPOLE RD
 (T965)
 BEAVER BRANCH
 BMSBG 14/3026/0010/0000
 MFC BEGIN = D
 0010/0000 LENGTH(AH 0021 BK 0100)
 000000 FT
 7008/0000 LENGTH(AH 0100 BK 0000)

EXTRACT DATE: 11/25/2024 ROADWAY MANAGEMENT SYSTEM PAGE NUMBER: 470
PRINT DATE: 11/26/2024 SLD COUNTY/SR - ANNUAL PRINT COUNTY: CENTRE
DIR: B TOTAL LEN: 8.660 MI. DIST: 02-1 SR: 3025
LEFT MUN: TAYLOR T RIGHT MUN: TAYLOR T

045724 FT

045724 FT
INTER-AHD BELL HOLLOW LN

EXTRACT DATE: 11/25/2024 ROADWAY MANAGEMENT SYSTEM PAGE NUMBER: 469
PRINT DATE: 11/26/2024 SLD COUNTY/SR - ANNUAL PRINT COUNTY: CENTRE

DIR: B TOTAL LEN: 8.660 MI. DIST: 02-1 SR: 3025
LEFT MUN: TAYLOR T RIGHT MUN: TAYLOR T

042366 FT

039887 FT

(T305)
BALD EAGLE VALLEY RD
(SR3040 SEG 0060/0000)
0180/3358 018 "DIA CIRC CONCR
0180/3341 LEN=0046 INSTALLED 2010
018 "DIA CIRC METAL
0180/2695 LEN=0030 INSTALLED UNKN
BMS EN 14/3025/0180/1613
2 0 14005 0 00 0441+26
SPARROW RUN
0180/1613 BMSBG 14/3025/0180/1613
HANNA HILL LN
(T309)
0180/0713 018 "DIA CIR PLASTIC
0180/0320 LEN=0035 INSTALLED UNKN
042366 FT 2 0 14005 0 00 0425+08
VILLAGE: HANNAH
018 "DIA CIR PLASTIC
LEN=0040 INSTALLED 2002
5 0180/0000 LENGTH(AH 3358 BK 2479)
024 "DIA CIR PLASTIC
0170/2160 LEN=0035 INSTALLED UNKN
018 "DIA CIRC METAL
0170/1865 LEN=0008 INSTALLED 2005
018 "DIA CIR PLASTIC
LEN=0008 INSTALLED 2005
024 "DIA CIR PLASTIC
0170/1265 LEN=0010 INSTALLED 2005
024 "DIA CIRC METAL
LEN=0030 INSTALLED UNKN
0170/0240 2 0 14005 0 00 0400+16
039887 FT 5 0170/0000 LENGTH(AH 2479 BK 2527)
018 "DIA CIR PLASTIC
LEN=0040 INSTALLED 2002
024 "DIA CIRC METAL
0160/2395 LEN=0040 INSTALLED UNKN
024 "DIA CIRC METAL
LEN=0030 INSTALLED UNKN
0160/1270 018 "DIA CIR PLASTIC
LEN=0035 INSTALLED UNKN
018 "DIA CIR PLASTIC
LEN=0030 INSTALLED UNKN
0160/1005 030 "H 40 "W ELLIP METAL
0160/0640

EXTRACT DATE: 11/25/2024 ROADWAY MANAGEMENT SYSTEM PAGE NUMBER: 468
PRINT DATE: 11/26/2024 SLD COUNTY/SR - ANNUAL PRINT COUNTY: CENTRE

DIR: B TOTAL LEN: 8.660 MI. DIST: 02-1 SR: 3025
LEFT MUN: TAYLOR T RIGHT MUN: TAYLOR T

MCMONIGAL LN
(T308)

037360 FT

0150/1313

034853 FT

032489 FT

0160/0285	LEN=0030	INSTALLED	UNKN
015 "DIA	CIRC	METAL	
0160/0150	LEN=0040	INSTALLED	UNKN
037360 FT	2 0 14005	0 00	0374+76
018 "DIA	CIRC	METAL	
0160/0000	LEN=0035	INSTALLED	UNKN
LENGTH(AH	2527	BK	2507)
018 "DIA	CIRC	METAL	
0150/2380	LEN=0035	INSTALLED	UNKN
018 "DIA	CIRC	METAL	
0150/1684	LEN=0040	INSTALLED	2001
018 "DIA	CIR	PLASTIC	
0150/1500	LEN=0035	INSTALLED	2002
018 "DIA	CIR	PLASTIC	
0150/1350	LEN=0050	INSTALLED	UNKN
018 "DIA	CIR	PLASTIC	
0150/1295	LEN=0050	INSTALLED	UNKN
ORVIS	BECKWITH	LN	
0150/1204	(T307)		
027"H	36"W	ELLIP	METAL
0150/1045	LEN=0045	INSTALLED	2021
024 "DIA	CIRC	METAL	
0150/0500	LEN=0035	INSTALLED	UNKN
019"H	32"W	ELLIP	METAL
0150/0035	LEN=0030	INSTALLED	UNKN
034853 FT	2 0 14005	0 00	0349+36
0150/0000	LENGTH(AH	2507	BK 2364)
030 "DIA	CIRC	METAL	
0140/2228	LEN=0035	INSTALLED	UNKN
014"H	21"W	ELLIP	METAL
0140/1955	LEN=0030	INSTALLED	1998
018 "DIA	CIR	PLASTIC	
0140/1780	LEN=0040	INSTALLED	2017
019"H	32"W	ELLIP	METAL
0140/1370	LEN=0035	INSTALLED	UNKN
018 "DIA	CIRC	METAL	
0140/0790	LEN=0035	INSTALLED	UNKN
030 "DIA	CIRC	METAL	
0140/0438	LEN=0035	INSTALLED	UNKN
032489 FT	2 0 14005	0 00	0325+59
0140/0000	LENGTH(AH	2364	BK 2550)
018 "DIA	CIR	PLASTIC	
0130/2385	LEN=0040	INSTALLED	2015
0130/1341	BMS EN	14/3025/0130/1331	
2 0 14005	0 00	0313+50	

DIST: 02-1 SR: 3025
RIGHT MUN: TAYLOR T

DIR: B TOTAL LEN: 8.660 MI. DIST: 02-1 SR: 3025
LEFT MUN: TAYLOR T RIGHT MUN: TAYLOR T

DIR: B TOTAL LEN: 8.660 MI.
LEFT MUN: TAYLOR T

DIST: 02-1 SR: 3025
RIGHT MUN: TAYLOR T

RICHARD'S LN
(T311)

012281 FT

0050/0875

009847 FT

007598 FT

0060/2400 LEN=0035 INSTALLED UNKN

```

0060/1260 024 "DIA CIRC METAL
LEN=0005 INSTALLED 2005
0060/1020 024 "DIA CIRC METAL
LEN=0006 INSTALLED 2005
0060/0701 018 "DIA CIRC METAL
LEN=0045 INSTALLED 2001
0060/0475 021 "H 15 "W ELLIP METAL
LEN=0037 INSTALLED 1998
HOOVER RD
(T310)
0060/0243 2 0 14005 0 00 0122+70
012281 FT LC TO HOOVER RD

```

0060/0000	LENGTH (AH	2637	BK	2434)
0050/2198	LEN=0065	INSTALLED		2001
0050/1900	LEN=0040	INSTALLED		UNKN
0050/1500	LEN=0050	INSTALLED		2002
0050/1250	LEN=0045	INSTALLED		UNKN
0050/1225	LEN=0006	INSTALLED		2005
0050/1055	LEN=0050	INSTALLED		2002
0050/0875	LEN=0040	INSTALLED		2001
0050/0731	LEN=0035	INSTALLED		2001
0050/0305	LEN=0035	INSTALLED		2001
009847 FT	2 0 14005	0 00	0098+75	
	ELECTION	HOUSE	HILL	RD
	(T302)			

S	0050/0000	(T 002)	LENGTH(AH	2434	BK	2249)
	0040/1950	036"	DIA CIRC	METAL		
	0040/1630	LEN=0050	INSTALLED	UNKN		
	0040/1183	018"	DIA CIRC	METAL		
	0040/0880	LEN=0040	INSTALLED	UNKN		
	0040/0395	040"H	54"W	ELLIP METAL		
	007598 FT	LEN=0038	INSTALLED	UNKN		
		024"	DIA CIR	PLASTIC		
		LEN=0030	INSTALLED	2000		
		018"	DIA CIRC	METAL		
		LEN=0035	INSTALLED	UNKN		
		2 0	14005	0 00	0076+20	

EXTRACT DATE: 11/25/2024 ROADWAY MANAGEMENT SYSTEM PAGE NUMBER: 464
PRINT DATE: 11/26/2024 SLD COUNTY/SR - ANNUAL PRINT COUNTY: CENTRE

DIR: B TOTAL LEN: 8.660 MI. DIST: 02-1 SR: 3025
LEFT MUN: TAYLOR T RIGHT MUN: TAYLOR T

004997 FT

002531 FT

000000 FT

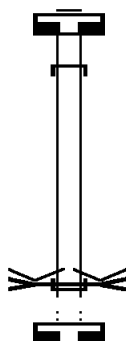
5	0040/0000	LENGTH(AH 2249 BK 2601)
		018 "DIA CIRC METAL
	0030/2460	LEN=0035 INSTALLED UNKN
		024"H 42"W ELLIP METAL
	0030/2175	LEN=0040 INSTALLED UNKN
		018 "DIA CIR PLASTIC
	0030/1895	LEN=0030 INSTALLED UNKN
		024 "DIA CIR PLASTIC
	0030/1630	LEN=0040 INSTALLED 2017
		018 "DIA CIR PLASTIC
	0030/1400	LEN=0030 INSTALLED UNKN
		018 "DIA CIRC METAL
	0030/0880	LEN=0035 INSTALLED UNKN
		038"H 54"W ELLIP METAL
	0030/0300	LEN=0040 INSTALLED 2017
	004997 FT	2 0 14005 0 00 0050+00
5	0030/0000	LENGTH(AH 2601 BK 2466)
		018 "DIA CIRC METAL
	0020/1850	LEN=0040 INSTALLED 2001
		018 "DIA CIRC METAL
	0020/1241	LEN=0025 INSTALLED UNKN
		015 "DIA CIRC METAL
	0020/0875	LEN=0006 INSTALLED 2005
		018 "DIA CIRC METAL
	0020/0605	LEN=0035 INSTALLED UNKN
		018 "DIA CIRC METAL
	0020/0210	LEN=0035 INSTALLED UNKN
	002531 FT	2 0 14005 0 00 0025+00
5	0020/0000	LENGTH(AH 2466 BK 2531)
		018 "DIA CIRC METAL
	0010/2180	LEN=0030 INSTALLED UNKN
		024"H 00"W MULT METAL
	0010/1870	LEN=0022 INSTALLED 2002
		NEARHOOF LN
	0010/1547	(T924)
	0010/0090	018 "DIA CIRC METAL
		LEN=0050 INSTALLED UNKN
		024 "DIA CIRC CONCR
	0010/0025	LEN=0075 INSTALLED UNKN
	000000 FT	2 0 14005 0 00 0000+00
		NC FOWLER HOLLOW RD
		BALD EAGLE VALLEY RD
		(SR3040 SEG 0040/0000)
		MFC BEGIN = E
5	0010/0000	LENGTH(AH 2531 BK 0000)

EXTRACT DATE: 11/25/2024 ROADWAY MANAGEMENT SYSTEM PAGE NUMBER: 463
 PRINT DATE: 11/26/2024 SLD COUNTY/SR - ANNUAL PRINT COUNTY: CENTRE
 DIR: B TOTAL LEN: .004 MI. DIST: 02-1 SR: 3024
 LEFT MUN: FERGUSON T RIGHT MUN: FERGUSON T

000023 FT

000000 FT

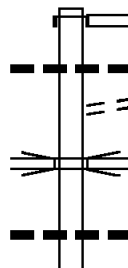
000000 FT



000023 FT
 7014/0000 LENGTH(AH 0100 BK 0023)
 INTER-AHD WHITEHALL RD
 0010/0023 (T888)
 000000 FT 2 0 14059 0 00 0021+69
 VILLAGE: BAILEYVILLE
 NC WH WHITEHALL RD
 SPRUCE CREEK
 STRUCTURE LENGTH 23 FT
 BMSID 14/3024/0010/0000
 INTER-BK WHITEHALL RD
 (T888)
 0010/0000 LENGTH(AH 0023 BK 0100)
 000000 FT
 7008/0000 LENGTH(AH 0100 BK 0000)

EXTRACT DATE: 11/25/2024 ROADWAY MANAGEMENT SYSTEM PAGE NUMBER: 462
 PRINT DATE: 11/26/2024 SLD COUNTY/SR - ANNUAL PRINT COUNTY: CENTRE
 DIR: B TOTAL LEN: 4.578 MI. DIST: 02-1 SR: 3023
 LEFT MUN: WORTH T RIGHT MUN: WORTH T

024172 FT



024172 FT
 INTER-AHD EAST MOUNTAIN RD
 (T300)
 FLAT ROCK INTER RD
 (SR8020 SEG 0500/0000)
 FLAT ROCK INTER RD
 (SR8020 SEG 0510/0647)
 0100/2450 018 "DIA CIRC CONCR
 0100/2410 LEN=0060 INSTALLED UNKN
 TO 8020/0500 SH
 0100/2318 (CONN)
 L R 107
 0100/2151 OP ID 14/0322/0221/1292
 024 "DIA CIRC CONCR
 0100/1398 LEN=0075 INSTALLED UNKN
 018 "DIA CIRC CONCR

EXTRACT DATE: 11/25/2024 ROADWAY MANAGEMENT SYSTEM PAGE NUMBER: 461
PRINT DATE: 11/26/2024 SLD COUNTY/SR - ANNUAL PRINT COUNTY: CENTRE

DIR: B TOTAL LEN: 4.578 MI. DIST: 02-1 SR: 3023
LEFT MUN: WORTH T RIGHT MUN: WORTH T

TWENTY EIGHTH DIVISION
(SR0322 SEG 0220/0000)

021722 FT

0100/0000

SHANGRI LN
(T339)

0090/0575

020023 FT

017521 FT

SOUTH MOUNTAIN RD
(T301)

0070/1538

0100/0899	LEN=0042	INSTALLED UNKN
0100/0549	018 "DIA CIRC CONCR	LEN=0042 INSTALLED UNKN
0100/0170	TO 0322/0220 SH	(CONN)
0100/0091	024 "DIA CIRC METAL	LEN=0030 INSTALLED UNKN
021722 FT	2 0 14006 0 00 0218+00	TWENTY EIGHTH DIVISION
	(SR0322 SEG 0220/0000)	LENGTH(AH 2450 BK 1699)
0100/0000	018 "DIA CIR PLASTIC	LEN=0040 INSTALLED 1999
0090/1580	018 "DIA CIR PLASTIC	LEN=0033 INSTALLED 1999
0090/1100	BMSSEN 14/3023/0090/0726	2 0 14006 0 00 0200+54
0090/0786	LAUREL RUN	BMSBG 14/3023/0090/0726
0090/0726	018 "DIA CIR PLASTIC	LEN=0040 INSTALLED UNKN
	2 0 14006 0 00 0200+54	LENGTH(AH 1699 BK 2502)
0090/0275	018 "DIA CIR PLASTIC	LEN=0035 INSTALLED UNKN
020023 FT	018 "DIA CIR PLASTIC	LEN=0040 INSTALLED UNKN
0090/0000	018 "DIA CIR PLASTIC	LEN=0045 INSTALLED UNKN
0080/2480	018 "DIA CIR PLASTIC	LEN=0030 INSTALLED UNKN
0080/2200	018 "DIA CIR PLASTIC	LEN=0030 INSTALLED UNKN
0080/2056	018 "DIA CIR PLASTIC	LEN=0030 INSTALLED UNKN
0080/1636	018 "DIA CIR PLASTIC	LEN=0030 INSTALLED UNKN
0080/1176	018 "DIA CIR PLASTIC	LEN=0030 INSTALLED UNKN
	018 "DIA CIR PLASTIC	LEN=0030 INSTALLED UNKN
0080/0540	018 "DIA CIR PLASTIC	LEN=0030 INSTALLED UNKN
0080/0030	2 0 14006 0 00 0175+79	LENGTH(AH 2502 BK 2502)
017521 FT	018 "DIA CIR PLASTIC	LEN=0035 INSTALLED UNKN
0080/0000	018 "DIA CIR PLASTIC	LEN=0035 INSTALLED UNKN
0070/1490	018 "DIA CIR PLASTIC	LEN=0035 INSTALLED UNKN
0070/1180	018 "DIA CIR PLASTIC	LEN=0035 INSTALLED UNKN

EXTRACT DATE: 11/25/2024 ROADWAY MANAGEMENT SYSTEM PAGE NUMBER: 460
PRINT DATE: 11/26/2024 SLD COUNTY/SR - ANNUAL PRINT COUNTY: CENTRE

DIR: B TOTAL LEN: 4.578 MI. DIST: 02-1 SR: 3023
LEFT MUN: WORTH T RIGHT MUN: WORTH T

015019 FT

0070/0820	018 "DIA	CIR PLASTIC
	LEN=0035	INSTALLED UNKN
0070/0652	018 "DIA	CIR PLASTIC
	LEN=0030	INSTALLED UNKN
0070/0480	018 "DIA	CIR PLASTIC
	LEN=0030	INSTALLED UNKN
0070/0165	018 "DIA	CIR PLASTIC
	LEN=0030	INSTALLED UNKN
015019 FT	2 0 14006	0 00 0150+79
0070/0000	LENGTH(AH	2502 BK 2508)
	018 "DIA	CIR PLASTIC
0060/2480	LEN=0035	INSTALLED UNKN
	024 "DIA	CIR PLASTIC
0060/1960	LEN=0040	INSTALLED UNKN
	018 "DIA	CIR PLASTIC
0060/1551	LEN=0030	INSTALLED UNKN

012511 FT

0060/0621	018 "DIA	CIRC METAL
	LEN=0030	INSTALLED UNKN
012511 FT	2 0 14006	0 00 0125+58
0060/0000	LENGTH(AH	2508 BK 2629)
	018 "DIA	CIRC METAL
0050/2336	LEN=0035	INSTALLED UNKN
0050/1688	036 "H 00 "W	MULT PLSTIC
	LEN=0050	INSTALLED UNKN
0050/1512	KELLEY RD	(TWP)

009882 FT

0050/0816	036 "DIA	CIRC METAL
	LEN=0040	INSTALLED UNKN
0050/0230	015 "DIA	CIRC METAL
	LEN=0033	INSTALLED UNKN
0050/0072	036 "DIA	CIRC METAL
	LEN=0035	INSTALLED UNKN
009882 FT	2 0 14006	0 00 0099+29
	SHADY DELL RD	(T312)
0050/0000	LENGTH(AH	2629 BK 2289)
	018 "DIA	CIR PLASTIC
0040/1860	LEN=0045	INSTALLED UNKN
0040/1175	018 "DIA	CIRC METAL
	LEN=0050	INSTALLED UNKN

007593 FT

0040/0375	024 "DIA	CIRC METAL
	LEN=0030	INSTALLED UNKN
007593 FT	2 0 14006	0 00 0076+40

EXTRACT DATE: 11/25/2024 ROADWAY MANAGEMENT SYSTEM PAGE NUMBER: 459
PRINT DATE: 11/26/2024 SLD COUNTY/SR - ANNUAL PRINT COUNTY: CENTRE

DIR: B TOTAL LEN: 4.578 MI. DIST: 02-1 SR: 3023
LEFT MUN: WORTH T RIGHT MUN: WORTH T

004991 FT

002638 FT

000000 FT

5 0040/0000 LENGTH(AH 2289 BK 2602)
LAIRD RD
0030/2194 (TWP)
036"H 00"W MULT METAL
0030/2164 LEN=0055 INSTALLED UNKN
018"DIA CIRC METAL
0030/1698 LEN=0045 INSTALLED UNKN
015"DIA CIRC METAL
0030/1495 LEN=0040 INSTALLED UNKN
018"DIA CIRC METAL
0030/1175 LEN=0045 INSTALLED UNKN
024"DIA CIRC METAL
0030/0555 LEN=0050 INSTALLED UNKN
004991 FT 2 0 14006 0 00 0050+00
5 0030/0000 LENGTH(AH 2602 BK 2353)
024"DIA CIRC METAL
0020/1755 LEN=0040 INSTALLED UNKN
024"DIA CIR PLASTIC
0020/1480 LEN=0060 INSTALLED UNKN
024"DIA CIR PLASTIC
0020/1014 LEN=0045 INSTALLED UNKN
018"DIA CIR PLASTIC
0020/0765 LEN=0030 INSTALLED UNKN
018"DIA CIR PLASTIC
0020/0530 LEN=0036 INSTALLED UNKN
024"DIA CIR PLASTIC
0020/0275 LEN=0036 INSTALLED UNKN
002638 FT 2 0 14006 0 00 0026+37
SAWMILL RD
(T311)
5 0020/0000 LENGTH(AH 2353 BK 2638)
T REESE HOLL
STRUCTURE LENGTH 10 FT
0010/1845 BMSID 14/3023/0010/1845
024"H 36"W ELLIP METAL
0010/1490 LEN=0030 INSTALLED UNKN
024"DIA CIR PLASTIC
0010/0630 LEN=0035 INSTALLED UNKN
018"DIA CIRC CONCR
0010/0025 LEN=0045 INSTALLED UNKN
000000 FT 2 0 14006 0 00 0000+00
NC REESE HOLLOW RD
BALD EAGLE VALLEY RD
(SR3040 SEG 0100/0000)
MFC BEGIN = E
5 0010/0000 LENGTH(AH 2638 BK 0000)

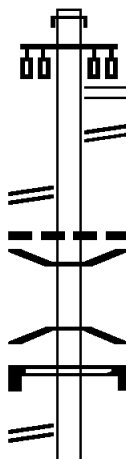
EXTRACT DATE: 11/25/2024 ROADWAY MANAGEMENT SYSTEM PAGE NUMBER: 458
PRINT DATE: 11/26/2024 SLD COUNTY/SR - ANNUAL PRINT COUNTY: CENTRE

DIR: B TOTAL LEN: .928 MI. DIST: 02-1 SR: 3022
LEFT MUN: STATE COLLEGE B RIGHT MUN: STATE COLLEGE B

004902 FT

UNIVERSITY DRIVE INTER
(SR8036 SEG 0750/0000) 0020/2176

UNIVERSITY DRIVE INTER
(SR8036 SEG 0500/0000) 0020/1555



004902 FT
INTER-AHD
0020/2449 UNIVERSITY DR
(BORO)
UNIVERSITY DRIVE INTER
(SR8036 SEG 0010/0528)
0020/2300
0020/2224 UNIVERSITY DRIVE INTER
(SR8036 SEG 0020/0000)
0020/1989 018 "DIA CIRC CONCR
0020/1949 LEN=0044 INSTALLED UNKN
BMS EN 14/3022/0020/1883
2 0 14016 1 00 0029+38
16.48LR 56
0020/1883 BMSBG 14/3022/0020/1883
SIGN: 4 CHORD TRUSS
0020/1739 BMSID 14/3022/0020/1739

UNIVERSITY DRIVE INTER

EXTRACT DATE: 11/25/2024 ROADWAY MANAGEMENT SYSTEM PAGE NUMBER: 457
PRINT DATE: 11/26/2024 SLD COUNTY/SR - ANNUAL PRINT COUNTY: CENTRE

DIR: B TOTAL LEN: .928 MI. DIST: 02-1 SR: 3022
LEFT MUN: STATE COLLEGE B RIGHT MUN: STATE COLLEGE B

FROM 8036/0510 SH
(CONN)

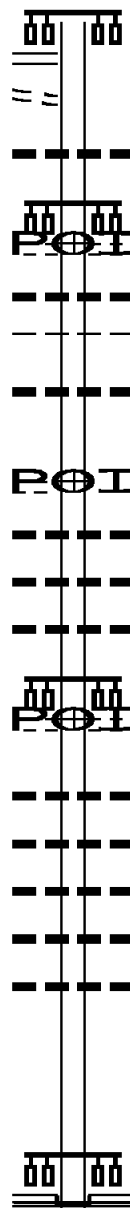
0020/1398

DAUER DR
(PRDR)

002453 FT

0010/2367

000000 FT



0020/1496 (SR8036 SEG 0510/0624)

0020/1360 024 "DIA CIRC CONCR
LEN=0045 INSTALLED UNKN
(APRA) HASTINGS RD
(PRDR)

0020/0949 015 "DIA CIRC CONCR
LEN=0070 INSTALLED UNKN
STATE COLLEGE
COLLEGE T

0020/0243 018 "DIA CIRC CONCR
LEN=0060 INSTALLED UNKN
2 0 14016 1 01 0010+34
5 0020/0000 LENGTH(AH 2449 BK 2453)

0010/2367 (APRA) BRYCE JORDON CEN
018 "DIA CIRC CONCR
0010/2300 LEN=0040 INSTALLED 2002
015 "DIA CIRC CONCR
0010/2190 LEN=0040 INSTALLED 2000
018 "DIA CIRC CONCR
0010/1860 LEN=0075 INSTALLED UNKN
(APRA) CURTIN RD/BEAVER
(PRDR)

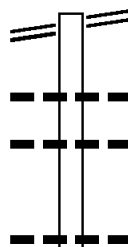
0010/1413 048 "DIA CIRC CONCR
LEN=0028 INSTALLED UNKN
018 "DIA CIRC CONCR
0010/0582 LEN=0028 INSTALLED UNKN
018 "DIA CIRC CONCR
0010/0306 LEN=0028 INSTALLED UNKN
018 "DIA CIRC CONCR
0010/0300 LEN=0147 INSTALLED UNKN
018 "DIA CIRC CONCR
0010/0153 LEN=0028 INSTALLED UNKN
018 "DIA CIRC CONCR
0010/0082 LEN=0028 INSTALLED UNKN
000000 FT 2 0 14016 1 00 0000+00
NC UN
UNIVERSITY DR
PARK AV
(SR3007 SEG 0030/0000)

INTER-BK UNIVERSITY DR
(PRDR)
MFC BEGIN = C
5 0010/0000 LENGTH(AH 2453 BK 0000)

EXTRACT DATE: 11/25/2024 ROADWAY MANAGEMENT SYSTEM PAGE NUMBER: 456
 PRINT DATE: 11/26/2024 SLD COUNTY/SR - ANNUAL PRINT COUNTY: CENTRE
 DIR: B TOTAL LEN: 4.445 MI. DIST: 02-1 SR: 3021
 LEFT MUN: HUSTON T RIGHT MUN: HUSTON T

BEAVER RD 023467 FT
 (SR3032 SEG 0100/0000) 0110/1562

021905 FT



023467 FT BEAVER RD
 0110/1562 (SR3032 SEG 0100/0000)

0110/0853	018 "DIA CIR PLASTIC
	LEN=0040 INSTALLED 2001
0110/0449	018 "DIA CIR PLASTIC
	LEN=0045 INSTALLED 2001
021905 FT	2 0 14007 1 00 0025+00
0110/0000	LENGTH(AH 1562 BK 2506)
	018 "DIA CIR PLASTIC
0100/2431	LEN=0040 INSTALLED 2001

EXTRACT DATE: 11/25/2024 ROADWAY MANAGEMENT SYSTEM PAGE NUMBER: 455
PRINT DATE: 11/26/2024 SLD COUNTY/SR - ANNUAL PRINT COUNTY: CENTRE

DIR: B TOTAL LEN: 4.445 MI. DIST: 02-1 SR: 3021
LEFT MUN: HUSTON T RIGHT MUN: HUSTON T

	0100/2176	018 "DIA CIR PLASTIC LEN=0040 INSTALLED 2000
	0100/1968	024 "DIA CIRC METAL LEN=0040 INSTALLED 2001
	0100/1863	018 "DIA CIR PLASTIC LEN=0040 INSTALLED 2001
	0100/1548	018 "DIA CIR PLASTIC LEN=0045 INSTALLED 1998
	0100/1225	018 "DIA CIR PLASTIC LEN=0050 INSTALLED 2001
	0100/1070	018 "DIA CIR PLASTIC LEN=0042 INSTALLED 1998
	0100/0817	018 "DIA CIR PLASTIC LEN=0030 INSTALLED 2001
	0100/0643	018 "DIA CIR PLASTIC LEN=0045 INSTALLED 1998
	0100/0475	018 "DIA CIR PLASTIC LEN=0040 INSTALLED 2001
	0100/0300	018 "DIA CIR PLASTIC LEN=0040 INSTALLED 2001
	0100/0113	018 "DIA CIR PLASTIC LEN=0019 INSTALLED 1998
019399 FT	019399 FT	2 0 14007 1 00 0000+00 MUDLICK HOLLOW RD (SR3019 SEG 0090/0628)
	0100/0000	LENGTH(AH 2506 BK 1921)
	0090/0490	018 "DIA CIR PLASTIC LEN=0040 INSTALLED 2001
	0090/0020	018 "DIA CIR PLASTIC LEN=0040 INSTALLED 2001
017478 FT	017478 FT	2 0 14007 0 01 0175+28
	0090/0000	LENGTH(AH 1921 BK 2444)
	0080/1160	018 "DIA CIR PLASTIC LEN=0040 INSTALLED 2001
	0080/0810	018 "DIA CIR PLASTIC LEN=0045 INSTALLED 2001
EAST MT RD (T300)	0080/0453 015034 FT	2 0 14007 0 01 0150+84
	0080/0000	LENGTH(AH 2444 BK 2584)
	0070/2500	015 "DIA CIR PLASTIC LEN=0030 INSTALLED 2001
	0070/2240	024 "DIA CIR PLASTIC LEN=0040 INSTALLED 2011

EXTRACT DATE: 11/25/2024 ROADWAY MANAGEMENT SYSTEM PAGE NUMBER: 454
PRINT DATE: 11/26/2024 SLD COUNTY/SR - ANNUAL PRINT COUNTY: CENTRE

DIR: B TOTAL LEN: 4.445 MI. DIST: 02-1 SR: 3021
LEFT MUN: HUSTON T RIGHT MUN: HUSTON T

012450 FT

5

009959 FT

5

008024 FT

5

0070/1834	015 "DIA CIR PLASTIC
0070/1476	LEN=0035 INSTALLED 2001
	BMSSEN 14/3021/0070/1460
	2 0 14007 0 01 0139+20
	WILLIAMS RUN
0070/1460	BMSBG 14/3021/0070/1460
	018 "DIA CIR PLASTIC
0070/1268	LEN=0035 INSTALLED 2001
	018 "DIA CIR PLASTIC
0070/0740	LEN=0040 INSTALLED 2001
	018 "DIA CIR PLASTIC
0070/0551	LEN=0035 INSTALLED 2016
	018 "DIA CIR PLASTIC
0070/0276	LEN=0040 INSTALLED 2016
	018 "DIA CIR PLASTIC
0070/0195	LEN=0035 INSTALLED 1998
012450 FT	2 0 14007 0 01 0125+00
5 0070/0000	LENGTH(AH 2584 BK 2491)
	018 "DIA CIR PLASTIC
0060/2337	LEN=0038 INSTALLED 1998
0060/1065	024 "DIA CIRC METAL
	LEN=0035 INSTALLED 2001
0060/0585	018 "DIA CIR PLASTIC
	LEN=0045 INSTALLED 2001
	018 "DIA CIR PLASTIC
0060/0340	LEN=0035 INSTALLED 2001
	018 "DIA CIR PLASTIC
0060/0070	LEN=0035 INSTALLED 2001
009959 FT	2 0 14007 0 01 0099+70
5 0060/0000	LENGTH(AH 2491 BK 1935)
	018 "DIA CIR PLASTIC
0050/1570	LEN=0038 INSTALLED 1998
0050/0945	018 "DIA CIR PLASTIC
	LEN=0040 INSTALLED 2011
	018 "DIA CIR PLASTIC
0050/0650	LEN=0040 INSTALLED 2011
	018 "DIA CIR PLASTIC
0050/0270	LEN=0040 INSTALLED 2011
0050/0015	BMSSEN 14/3021/0050/0000
008024 FT	2 0 14007 0 01 0080+35
	WILLIAMS RUN
	BMSBG 14/3021/0050/0000
5 0050/0000	LENGTH(AH 1935 BK 2979)
	MAURER LN
0040/2548	(T343)
	015 "DIA CIR PLASTIC

EXTRACT DATE: 11/25/2024 ROADWAY MANAGEMENT SYSTEM PAGE NUMBER: 453
PRINT DATE: 11/26/2024 SLD COUNTY/SR - ANNUAL PRINT COUNTY: CENTRE

DIR: B TOTAL LEN: 4.445 MI. DIST: 02-1 SR: 3021
LEFT MUN: HUSTON T RIGHT MUN: HUSTON T

005045 FT

5

002536 FT

5

001055 FT

5

000000 FT

0040/2536	LEN=0040	INSTALLED	2011
018"	DIA	CIR	PLASTIC
0040/2104	LEN=0035	INSTALLED	2000
018"	DIA	CIR	PLASTIC
0040/1804	LEN=0035	INSTALLED	2000
018"	DIA	CIR	PLASTIC
0040/1424	LEN=0040	INSTALLED	2000
018"	DIA	CIR	PLASTIC
0040/1170	LEN=0035	INSTALLED	2001
018"	DIA	CIR	PLASTIC
0040/1050	LEN=0040	INSTALLED	2000
018"	DIA	CIR	PLASTIC
0040/0631	LEN=0033	INSTALLED	1998
018"	DIA	CIR	PLASTIC
0040/0386	LEN=0040	INSTALLED	2000
018"	DIA	CIR	PLASTIC
0040/0048	LEN=0036	INSTALLED	2001
005045 FT	2 0 14007	0 01	0050+54
0040/0000	LENGTH(AH	2979	BK 2509)
018"	DIA	CIR	PLASTIC
0030/2236	LEN=0036	INSTALLED	2001
018"	DIA	CIR	PLASTIC
0030/1877	LEN=0030	INSTALLED	2016
036"	H 60"	W CONC	STRUCT
0030/1620	LEN=0027	INSTALLED	UNKN
024"	DIA	CIR	PLASTIC
0030/1263	LEN=0040	INSTALLED	2013
HOLTZ	INGER	LN	
0030/1240	(TWP)		
002536 FT	2 0 14007	0 01	0025+42
0030/0000	LENGTH(AH	2509	BK 1481)
001055 FT	2 0 14007	0 01	0010+58
0020/0000	LENGTH(AH	1481	BK 1055)
048"	DIA	CIR	PLASTIC
0010/0860	LEN=0060	INSTALLED	2001
018"	DIA	CIR	PLASTIC
0010/0038	LEN=0040	INSTALLED	2007
000000 FT	2 0 14007	0 00	0000+00
NC ST	EELE	HOLLOW	RD
BALD	EAGLE	VALLEY	RD
(SR3040	SEG	0210/1457)	
MFC	BEGIN	= D	
0010/0000	LENGTH(AH	1055	BK 0000)

ATHERTON ST 004096 FT
(SR3014 SEG 0130/2806)
(SR3014 SEG 0131/2773) 0020/1517

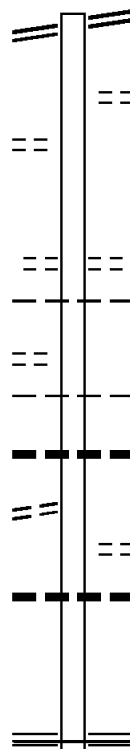
OLD BOALSBURG RD
(BORO) 0020/0537
002579 FT

AL
(BORO) 0010/1968
STATE COLLEGE
COLLEGE T 0010/1771

OAKHURST LN
(TWP) 0010/1081

000000 FT

WHITEHALL RD
(SR3018 SEG 0050/0698) 0010/0000



004096 FT ATHERTON ST
0020/1517 (SR3014 SEG 0131/2773)
(SR3014 SEG 0130/2806)

0020/0882 FRY DR
(BORO)

002579 FT 2 0 14014 3 00 0025+76
NC W WHITEHALL RD
ALLEN ST
(BORO)
5 0020/0000 LENGTH(AH 1517 BK 2579)
STATE COLLEGE
0010/2068 COLLEGE T

0010/1223 024"H 00"W MULT PLSTIC
LEN=0040 INSTALLED UNKN

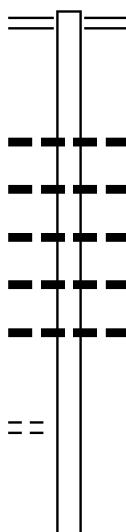
0010/0667 WINCHESTER CT
(TWP)
015 "DIA CIRC METAL
LEN=0040 INSTALLED UNKN
0010/0335 2 0 14014 3 00 0000+00
000000 FT WHITEHALL RD
NC E UNIVERSITY DR
(SR3018 SEG 0050/0698)
MFC BEGIN = E
5 0010/0000 LENGTH(AH 2579 BK 0000)

EXTRACT DATE: 11/25/2024 ROADWAY MANAGEMENT SYSTEM PAGE NUMBER: 451
PRINT DATE: 11/26/2024 SLD COUNTY/SR - ANNUAL PRINT COUNTY: CENTRE

DIR: B TOTAL LEN: 3.829 MI. DIST: 02-1 SR: 3019
LEFT MUN: HUSTON T RIGHT MUN: HUSTON T

020217 FT

019589 FT



2 0 14007 0 01 0227+20 017120 FT
MAURER LN
(T343) 0080/0000

020217 FT STEELE HOLLOW RD
0090/0628 (SR3021 SEG 0100/0000)

019589 FT 2 0 14007 0 01 0202+49
0090/0000 LENGTH(AH 0628 BK 2469)
018 "DIA CIR PLASTIC
0080/2469 LEN=0030 INSTALLED UNKN
018 "DIA CIR PLASTIC
0080/2040 LEN=0030 INSTALLED UNKN
018 "DIA CIR PLASTIC
0080/1553 LEN=0030 INSTALLED UNKN
028"H 20"W METAL ARCH
0080/0970 LEN=0035 INSTALLED 2000
018 "DIA CIR PLASTIC
0080/0700 LEN=0030 INSTALLED 2001

017120 FT

0080/0000 LENGTH(AH 2469 BK 2330)

EXTRACT DATE: 11/25/2024 ROADWAY MANAGEMENT SYSTEM PAGE NUMBER: 450
PRINT DATE: 11/26/2024 SLD COUNTY/SR - ANNUAL PRINT COUNTY: CENTRE

DIR: B TOTAL LEN: 3.829 MI. DIST: 02-1 SR: 3019
LEFT MUN: HUSTON T RIGHT MUN: HUSTON T

014790 FT

0070/0815 018 "DIA CIRC METAL
LEN=0030 INSTALLED UNKN
0070/0405 018 "DIA CIR PLASTIC
LEN=0030 INSTALLED UNKN
014790 FT 2 0 14007 0 01 0250+53
S 0070/0000 LENGTH(AH 2330 BK 2487)

012303 FT

0060/1196 018 "DIA CIR PLASTIC
LEN=0032 INSTALLED 2002
0060/1004 JACK STRAW RD
(T344)
012303 FT 2 0 14007 0 01 0275+28
S 0060/0000 LENGTH(AH 2487 BK 2590)
0050/2230 024 "DIA CIR PLASTIC
LEN=0040 INSTALLED 2011

009713 FT

0050/1480 024 "DIA CIR PLASTIC
LEN=0035 INSTALLED UNKN
0050/1170 018 "DIA CIR PLASTIC
LEN=0030 INSTALLED UNKN
0050/0455 024 "DIA CIR PLASTIC
LEN=0050 INSTALLED 2007
009713 FT 2 0 14007 0 01 0301+23
S 0050/0000 LENGTH(AH 2590 BK 2517)
0040/2430 018 "DIA CIR PLASTIC
LEN=0032 INSTALLED 2001
0040/2101 BMSSEN 14/3019/0040/2089
2 0 14007 0 01 0305+56
MUD LICK RUN
0040/2089 BMSBG 14/3019/0040/2089
018 "DIA CIRC METAL
0040/1680 LEN=0025 INSTALLED UNKN
018 "DIA CIRC METAL
0040/1544 LEN=0030 INSTALLED UNKN

007196 FT

0040/0600 018 "DIA CIRC METAL
LEN=0030 INSTALLED UNKN
0040/0380 018 "DIA CIR PLASTIC
LEN=0030 INSTALLED UNKN
018 "DIA CIRC METAL
LEN=0030 INSTALLED UNKN
007196 FT 2 0 14007 0 01 0326+45
S 0040/0000 LENGTH(AH 2517 BK 2463)
018 "DIA CIR PLASTIC

EXTRACT DATE: 11/25/2024 ROADWAY MANAGEMENT SYSTEM PAGE NUMBER: 449
PRINT DATE: 11/26/2024 SLD COUNTY/SR - ANNUAL PRINT COUNTY: CENTRE

DIR: B TOTAL LEN: 3.829 MI. DIST: 02-1 SR: 3019
LEFT MUN: HUSTON T RIGHT MUN: HUSTON T

004733 FT

002147 FT

000000 FT

0030/2225	LEN=0036	INSTALLED	2001
0030/1579	BMS EN 14/3019/0030/1559		
	2 0 14007 0 01 0335+55		
	MUD LICK RUN		
0030/1559	BMSBG 14/3019/0030/1559		
	018 "DIA CIRC METAL		
0030/1065	LEN=0030	INSTALLED	UNKN
	018 "DIA CIRC PLASTIC		
0030/0750	LEN=0040	INSTALLED	2006
	018 "DIA CIRC PLASTIC		
0030/0335	LEN=0038	INSTALLED	2001
004733 FT	2 0 14007 0 01 0351+13		
0030/0000	LENGTH(AH 2463 BK 2586)		
	018 "DIA CIRC PLASTIC		
0020/2490	LEN=0030	INSTALLED	UNKN
	018 "DIA CIRC PLASTIC		
0020/2090	LEN=0030	INSTALLED	UNKN
	018 "DIA CIRC PLASTIC		
0020/1730	LEN=0038	INSTALLED	2000
	036 "DIA CIRC METAL		
0020/1435	LEN=0030	INSTALLED	UNKN
	018 "DIA CIRC METAL		
0020/1180	LEN=0030	INSTALLED	UNKN
	SILVERDALE RD		
0020/1148	(T347)		
	024"H 00"W MULT PLSTIC		
0020/0875	LEN=0030	INSTALLED	UNKN
	018 "DIA CIRC PLASTIC		
0020/0215	LEN=0048	INSTALLED	UNKN
002147 FT	2 0 14007 0 01 0377+04		
0020/0000	LENGTH(AH 2586 BK 2147)		
	018 "DIA CIRC METAL		
0010/1560	LEN=0030	INSTALLED	UNKN
	012 "DIA CIRC PLASTIC		
0010/0894	LEN=0035	INSTALLED	UNKN
	018 "DIA CIRC PLASTIC		
0010/0833	LEN=0044	INSTALLED	UNKN
	018 "DIA CIRC METAL		
0010/0435	LEN=0030	INSTALLED	UNKN
	018 "DIA CIRC PLASTIC		
0010/0020	LEN=0053	INSTALLED	2006
000000 FT	2 0 14007 0 01 0389+56		
	NC MUD LICK RD		
	BALD EAGLE VALLEY RD		
	(SR3040 SEG 0240/2013)		
	MFC BEGIN = E		
0010/0000	LENGTH(AH 2147 BK 0000)		

EXTRACT DATE: 11/25/2024 ROADWAY MANAGEMENT SYSTEM PAGE NUMBER: 448
PRINT DATE: 11/26/2024 SLD COUNTY/SR - ANNUAL PRINT COUNTY: CENTRE

DIR: B TOTAL LEN: 2.973 MI. DIST: 02-1 SR: 3018
LEFT MUN: STATE COLLEGE B RIGHT MUN: STATE COLLEGE B

015698 FT



014328 FT

015698 FT
INTER-AHD

UNIVERSITY DR
(BORO)
ATHERTON ST
(SR3014 SEG 0140/1215)

0070/1370

019"H 30"W ELLIP CONC
LEN=0042 INSTALLED 2013
TO 3014/0140 SH

0070/1286

0070/1281

(CONN)
E MARILYN AV
(BORO)

0070/0910

0070/0488

018" DIA CIRC CONCR
LEN=0110 INSTALLED 2013
STATE COLLEGE

0070/0070

014328 FT

COLLEGE T
2 0 14014 0 00 0143+10

EXTRACT DATE: 11/25/2024 ROADWAY MANAGEMENT SYSTEM PAGE NUMBER: 447
PRINT DATE: 11/26/2024 SLD COUNTY/SR - ANNUAL PRINT COUNTY: CENTRE

DIR: B TOTAL LEN: 2.973 MI.
LEFT MUN: STATE COLLEGE B

DIST: 02-1 SR: 3018
RIGHT MUN: STATE COLLEGE B

OAK POINTE CR
(T978) 011812 FT
0050/2554

WHITEHALL RD
(SR3020 SEG 0010/0000) 0050/0698

WILTREE DR
(TWP) 0050/0065
008949 FT

007506 FT

5 0070/0000 LENGTH(AH 1370 BK 2516)
018 "DIA CIRC CONCR
0060/2385 LEN=0050 INSTALLED 2001
018 "DIA CIR PLASTIC
0060/2202 LEN=0060 INSTALLED 2013

0060/1279 018 "DIA CIRC CONCR
LEN=0065 INSTALLED UNKN
0060/0630 018 "DIA CIR PLASTIC
LEN=0052 INSTALLED 2013
011812 FT 2 0 14014 0 00 0117+97
5 0060/0000 LENGTH(AH 2516 BK 2863)

0050/1070 018 "DIA CIRC METAL
LEN=0035 INSTALLED 2001
024 "DIA CIRC CONCR
0050/0832 LEN=0090 INSTALLED 2001
NC UNIVERSITY DR

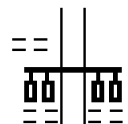
008949 FT 2 0 14014 0 00 0089+37
5 0050/0000 LENGTH(AH 2863 BK 1443)
014"H 23"W ELLIP CONC
LEN=0055 INSTALLED 2013
COLLEGE
0040/1189 STATE COLLEGE B
CAMPBELL RD
0040/1181 (BORO)
014"H 23"W ELLIP CONC
0040/1143 LEN=0042 INSTALLED 2013
014"H 23"W ELLIP CONC
0040/0903 LEN=0042 INSTALLED 2013
WAUPELANI DR
(BORO)
0040/0534
0040/0473 019"H 30"W ELLIP CONC
LEN=0042 INSTALLED 2013
007506 FT 2 0 14014 0 00 0074+97
5 0040/0000 LENGTH(AH 1443 BK 2534)

EXTRACT DATE: 11/25/2024 ROADWAY MANAGEMENT SYSTEM PAGE NUMBER: 446
PRINT DATE: 11/26/2024 SLD COUNTY/SR - ANNUAL PRINT COUNTY: CENTRE

DIR: B TOTAL LEN: 2.973 MI. DIST: 02-1 SR: 3018
LEFT MUN: STATE COLLEGE B RIGHT MUN: STATE COLLEGE B

HIGH POINT PARK RD
(BORO)

0030/1359



0030/0940

BLUE COURSE DR
(BORO)

0030/0708

024 "DIA CIR PLASTIC
LEN=0062 INSTALLED 2013
STATE COLLEGE

004972 FT

0030/0237

004972 FT



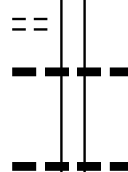
0030/0000

2 0 14014 0 00 0049+66
LENGTH(AH 2534 BK 2477)
024 "DIA CIR PLASTIC
LEN=0068 INSTALLED 2013

0020/2066

STONEBRIDGE DR
(T995)

0020/0164



0020/0049

002495 FT



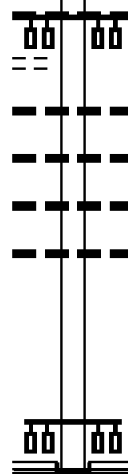
0020/0000

024 "DIA CIR PLASTIC
LEN=0054 INSTALLED 2013
2 0 14014 0 00 0024+92
LENGTH(AH 2477 BK 2495)
018 "DIA CIR PLASTIC
LEN=0050 INSTALLED 2013

0010/2300

RESEARCH DR
(T964)

0010/1022



0010/1062

0010/1022

014"H 23"W ELLIP CONC
LEN=0074 INSTALLED 2013

0010/0700

0010/0479

0010/0255

0010/0054

000000 FT

014"H 23"W ELLIP CONC
LEN=0063 INSTALLED 2013
018 "DIA CIR PLASTIC
LEN=0042 INSTALLED 2013
018 "DIA CIR PLASTIC
LEN=0042 INSTALLED 2013
018 "DIA CIRC CONCR
LEN=0063 INSTALLED 2013
2 0 14014 0 00 0000+00
NC WH WHITEHALL RD
COLLEGE AV
(SR0026 SEG 0100/0000)

INTER-BK

WHITEHALL RD
(T888)



0010/0000

MFC BEGIN = D
LENGTH(AH 2495 BK 0000)

EXTRACT DATE: 11/25/2024 ROADWAY MANAGEMENT SYSTEM PAGE NUMBER: 445
PRINT DATE: 11/26/2024 SLD COUNTY/SR - ANNUAL PRINT COUNTY: CENTRE
DIR: B TOTAL LEN: 2.199 MI. DIST: 02-1 SR: 3017
LEFT MUN: PORT MATILDA B RIGHT MUN: PORT MATILDA B

011610 FT



011610 FT
INTER-AHD HIGH ST
(SR3042 SEG 0294/2487)
PLANK RD

EXTRACT DATE: 11/25/2024 ROADWAY MANAGEMENT SYSTEM PAGE NUMBER: 444
PRINT DATE: 11/26/2024 SLD COUNTY/SR - ANNUAL PRINT COUNTY: CENTRE

DIR: B TOTAL LEN: 2.199 MI.
LEFT MUN: PORT MATILDA B

DIST: 02-1 SR: 3017
RIGHT MUN: PORT MATILDA B

PLANK ROAD ST
(SR3040 SEG 0120/2534) 0050/0892

010718 FT

WATER ST
(BORO)

0040/1611

HIGH ST
(BORO)

0040/1478

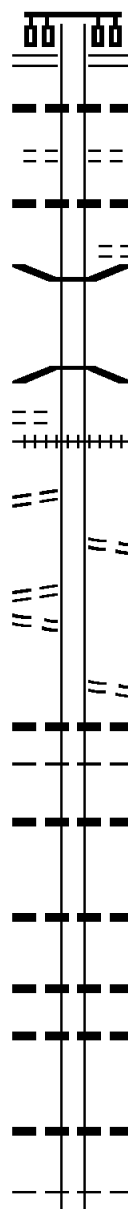
MAIN ST
(CONN)
OAK ST
(BORO)

0040/0812

0040/0692

008978 FT

006044 FT



(SR3040 SEG 0130/0000)
0050/0892 018 "DIA CIRC CONCR
0050/0550 LEN=0030 INSTALLED UNKN
SPRUCE ST
0050/0540 (BORO)
024 "DIA CIRC CONCR
0050/0230 LEN=0030 INSTALLED UNKN
CHURCH ST
0050/0206 (BORO)
0050/0082 BMS EN 14/3017/0050/0000
010718 FT 1 0 00405 0 00 0108+38
BALD EAGLE CREEK
BMS BG 14/3017/0050/0000
5 0050/0000 LENGTH(AH 0892 BK 1740)
0040/1520 (AAR 506259A)#TRKS 02
NC HIGH ST
0040/1239 CHERRY ST
(BORO)
0040/0672 OAK ST
(BORO)
0040/0390 018 "DIA CIR PLASTIC
PORT MATILDA
0040/0086 WORTH T
024 "DIA CIR PLASTIC
0040/0005 LEN=0040 INSTALLED 1999
008978 FT 1 0 00405 0 00 0089+99
5 0040/0000 LENGTH(AH 1740 BK 2934)
015 "DIA CIRC METAL
0030/2395 LEN=0035 INSTALLED UNKN
024 "DIA CIRC METAL
0030/1795 LEN=0035 INSTALLED UNKN
036 "DIA CIR PLASTIC
0030/1625 LEN=0045 INSTALLED 2007
024 "DIA CIRC METAL
0030/0630 LEN=0035 INSTALLED UNKN
006044 FT 1 0 00405 0 00 0060+58
WORTH

EXTRACT DATE: 11/25/2024 ROADWAY MANAGEMENT SYSTEM PAGE NUMBER: 443
PRINT DATE: 11/26/2024 SLD COUNTY/SR - ANNUAL PRINT COUNTY: CENTRE

DIR: B TOTAL LEN: 2.199 MI. DIST: 02-1 SR: 3017
LEFT MUN: WORTH T RIGHT MUN: WORTH T

ORCHARD RD
(T310)

0020/1307

APPLE BLOSSOM RD
(PRDR)

0020/0315

002876 FT

TO 0550/0080 SH
(CONN)

0010/0192

000000 FT

HALFMOON VALLEY RD
(SR0550 SEG 0080/1533)

0010/0000

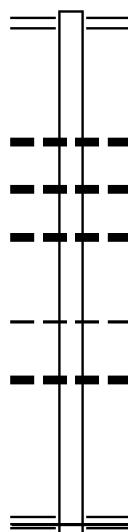
0030/0000	HALF MOON T
0020/3152	LENGTH(AH 2934 BK 3168)
0020/2702	024 "DIA CIR PLASTIC
	LEN=0045 INSTALLED 2013
	018 "DIA CIR PLASTIC
	LEN=0030 INSTALLED UNKN
0020/2087	015 "DIA CIRC METAL
0020/1910	LEN=0030 INSTALLED UNKN
	015 "DIA CIRC METAL
0020/1758	LEN=0030 INSTALLED UNKN
	018 "DIA CIR PLASTIC
0020/1405	LEN=0035 INSTALLED UNKN
	018 "DIA CIR PLASTIC
	LEN=0045 INSTALLED 1999
0020/0095	024 "DIA CIR PLASTIC
002876 FT	LEN=0040 INSTALLED 2014
0020/0000	1 0 00405 0 00 0028+83
0010/2843	LENGTH(AH 3168 BK 2876)
0010/2543	018 "DIA CIR PLASTIC
	LEN=0040 INSTALLED UNKN
	018 "DIA CIR PLASTIC
	LEN=0039 INSTALLED UNKN
0010/2005	EYES ST
0010/1628	(T313)
0010/1248	015 "DIA CIRC METAL
0010/0904	LEN=0040 INSTALLED UNKN
	015 "DIA CIRC METAL
0010/0560	LEN=0045 INSTALLED UNKN
	018 "DIA CIRC METAL
	LEN=0045 INSTALLED UNKN
0010/0174	015"H 20"W ELLIP METAL
000000 FT	LEN=0065 INSTALLED UNKN
	1 0 00405 0 00 0000+00
	VILLAGE: CENTENNIAL
	NC BECKWITH RD
	HALFMOON VALLEY RD
	(SR0550 SEG 0080/1533)
	MFC BEGIN = D
0010/0000	LENGTH(AH 2876 BK 0000)

EXTRACT DATE: 11/25/2024 ROADWAY MANAGEMENT SYSTEM PAGE NUMBER: 442
PRINT DATE: 11/26/2024 SLD COUNTY/SR - ANNUAL PRINT COUNTY: CENTRE

DIR: B TOTAL LEN: .659 MI. DIST: 02-1 SR: 3016
LEFT MUN: HARRIS T RIGHT MUN: HARRIS T

003480 FT

003480 FT SHINGLETOWN RD
0010/3480 (SR0045 SEG 0200/0000)















0010/2211 024 "DIA CIR PLASTIC
LEN=0025 INSTALLED 2001
0010/1631 024"H 36"W ELLIP METAL
LEN=0030 INSTALLED 2001
0010/1624 024"H 36"W ELLIP METAL
LEN=0030 INSTALLED 2001

000000 FT

0010/0481 HARRIS
COLLEGE T
018 "DIA CIR PLASTIC
LEN=0035 INSTALLED 2013
000000 FT 2 0 14051 0 00 0035+08
NC WO ODSIDE DR
BRANCH RD
(SR3009 SEG 0030/0392)
MFC BEGIN = D
0010/0000 LENGTH(AH 3480 BK 0000)

EXTRACT DATE: 11/25/2024 ROADWAY MANAGEMENT SYSTEM PAGE NUMBER: 441
PRINT DATE: 11/26/2024 SLD COUNTY/SR - ANNUAL PRINT COUNTY: CENTRE

DIR: E TOTAL LEN: .017 MI. DIST: 02-1 SR: 3015
LEFT MUN: HALF MOON T RIGHT MUN: HALF MOON T

000090 FT		000090 FT	7070/0000 LENGTH(AH 1285 BK 1095)
000090 FT		000090 FT	7060/0000 LENGTH(AH 1095 BK 2065)
000090 FT		000090 FT	7050/0000 LENGTH(AH 2065 BK 2335)
000090 FT		000090 FT	7040/0000 LENGTH(AH 2335 BK 0032)
			BMSSEN 14/3015/0030/0000
		INTER-AHD	MARENGO RD
		(T966)	
000058 FT		0030/0032	2 0 14013 0 01 0271+04
		000058 FT	MARENGO RD
		INTER-BK	(T966)
			HALF MOON CREEK
			BMSBG 14/3015/0030/0000
		5 0030/0000	LENGTH(AH 0032 BK 2028)
000058 FT		000058 FT	7030/0000 LENGTH(AH 2028 BK 0157)
000058 FT		000058 FT	7028/0000 LENGTH(AH 0157 BK 2965)
000058 FT		000058 FT	7026/0000 LENGTH(AH 2965 BK 0042)
			BMSSEN 14/3015/0020/0000
		INTER-AHD	MARENGO RD
		(T966)	
000016 FT		0020/0042	2 0 14013 0 01 0216+14
		000016 FT	NC CENTENNIAL BR
		INTER-BK	MARENGO RD
			(T966)
			HALF MOON CREEK
			BMSBG 14/3015/0020/0000
		5 0020/0000	LENGTH(AH 0042 BK 0468)
000016 FT		000016 FT	7020/0000 LENGTH(AH 0468 BK 0016)
			BMSSEN 14/3015/0010/0000
		INTER-AHD	MARENGO RD
		(T966)	
000000 FT		0010/0016	2 0 14013 0 01 0195+75
		000000 FT	MA MARENGO RD
		INTER-BK	MARENGO RD
			(T966)
			HALF MOON CREEK
			BMSBG 14/3015/0010/0000
			MFC BEGIN = D
		5 0010/0000	LENGTH(AH 0016 BK 1045)
000000 FT		000000 FT	7010/0000 LENGTH(AH 1045 BK 0000)

EXTRACT DATE: 11/25/2024 ROADWAY MANAGEMENT SYSTEM PAGE NUMBER: 440
PRINT DATE: 11/26/2024 SLD COUNTY/SR - ANNUAL PRINT COUNTY: CENTRE

DIR: E TOTAL LEN: 8.122 MI. DIST: 02-1 SR: 3014
LEFT MUN: HARRIS T RIGHT MUN: HARRIS T

	042884 FT		042464 FT	
			INTER-AHD	SR 8040 SEG 10
			0210/2124	(SR8040 SEG 0010/0000)
			0210/2054	030"H 60"W CON BOX CUL
			0210/1805	LEN=0057 INSTALLED UNKN
				015"DIA CIRC CONCR
				LEN=0060 INSTALLED UNKN
				DISCOVERY DR
			0210/1737	(TWP)
EAST DR (T614)	0210/1737			
			0210/0594	WEST DR (T938)
WEST DR (T616)	0210/0580		040340 FT	1 0 00307 0 00 0233+79
	040760 FT			TORREY LN
				(TWP)
			0210/0000	LENGTH(AH 2124 BK 0926)
TO 0045/0272 SH (CONN)	0200/0133		039414 FT	1 0 00307 0 00 0227+08
	039834 FT			VILLAGE: BOALSBURG

DIR: E TOTAL LEN: 8.122 MI. DIST: 02-1 SR: 3014
LEFT MUN: HARRIS T RIGHT MUN: HARRIS T

EXTRACT DATE: 11/25/2024 ROADWAY MANAGEMENT SYSTEM PAGE NUMBER: 438
PRINT DATE: 11/26/2024 SLD COUNTY/SR - ANNUAL PRINT COUNTY: CENTRE

DIR: E TOTAL LEN: 8.122 MI. DIST: 02-1 SR: 3014
LEFT MUN: HARRIS T RIGHT MUN: HARRIS T

LEN=0025 INSTALLED UNKN 0171/2170	----	0170/2159	015 "DIA CIRC CONCR LEN=0025 INSTALLED UNKN
HARRIS COLLEGE T 0171/2086	----	0170/2084	HARRIS COLLEGE T
HUBLER RD (T725) 0171/1303	==	0170/1285	HUBLER RD (T725)
015 "DIA CIRC CONCR LEN=0025 INSTALLED UNKN 0171/1177	----	0170/1178	018 "DIA CIRC CONCR LEN=0035 INSTALLED UNKN
015 "DIA CIRC CONCR LEN=0025 INSTALLED UNKN 0171/0918	----	0170/0925	015 "DIA CIRC CONCR LEN=0025 INSTALLED UNKN
TWIGS LN (PRDR) 0171/0671	==	0170/0674	TWIGS LN (PRDR)
015 "DIA CIRC CONCR LEN=0025 INSTALLED UNKN 0171/0076	----		
1 0 00307 0 00 0144+31 034776 FT SCENERY DR (T881)	----	0170/0070 034398 FT	015 "DIA CIRC CONCR LEN=0025 INSTALLED UNKN 1 0 00307 0 00 0144+31 SCENERY DR (T881)
LENGTH(AH 2901 BK 2933) 0171/0000	==	0170/0000	LENGTH(AH 2887 BK 2939)
018 "DIA CIRC CONCR LEN=0035 INSTALLED UNKN 0161/1830	----	0160/1940	024 "DIA CIRC CONCR LEN=0035 INSTALLED UNKN
015 "DIA CIRC METAL LEN=0069 INSTALLED UNKN 0161/1706	----	0160/1743	024 "DIA CIRC CONCR LEN=0025 INSTALLED UNKN
024 "DIA CIRC CONCR LEN=0030 INSTALLED UNKN 0161/1315	----	0160/1410	024 "DIA CIRC CONCR LEN=0030 INSTALLED UNKN
024 "DIA CIRC CONCR LEN=0030 INSTALLED UNKN 0161/0750	----	0160/0770	024 "DIA CIRC CONCR LEN=0150 INSTALLED UNKN
DMS SIGN STRUCTURE BMSID 14/3014/0161/0570 0161/0570	----		

EXTRACT DATE: 11/25/2024 ROADWAY MANAGEMENT SYSTEM PAGE NUMBER: 437
PRINT DATE: 11/26/2024 SLD COUNTY/SR - ANNUAL PRINT COUNTY: CENTRE

DIR: E TOTAL LEN: 8.122 MI. DIST: 02-1 SR: 3014
LEFT MUN: COLLEGE T RIGHT MUN: COLLEGE T

1 0 00307 0 00 0120+09 031843 FT
ROLLING RIDGE RD
(T918)

LENGTH(AH 2933 BK 1387) 0161/0000

015 "DIA CIRC CONCR
LEN=0035 INSTALLED UNKN 0151/0655

HILLS PLAZA
(PRDR)
W BRANCH RD
(TWP)

LC FROM HILLS PLAZA
(CONN)

0151/0600

0151/0499

TO 3011/0010 SH
(CONN)

1 0 00307 0 00 0096+05 030456 FT
E BRANCH RD
(TWP)

E BRANCH RD
(SR3011 SEG 0010/0000)

COLLEGE

STATE COLLEGE B

LENGTH(AH 1387 BK 1973) 0151/0000
FROM 3011/0010 SH

(CONN) 0141/1893

024 "DIA CIRC CONCR
LEN=0035 INSTALLED UNKN 0141/1878

018 "DIA CIRC CONCR

LEN=0025 INSTALLED UNKN 0141/1589

BMS EN 14/3014/0140/1627 0141/1556

1 0 00307 0 00 0071+29

SLAB CABIN RUN

0160/0383
031459 FT

018 "DIA CIRC CONCR
LEN=0040 INSTALLED UNKN
1 0 00307 0 00 0119+79
ROLLING RIDGE RD
(T918)
UNKNOWN ROAD
(PRDR)

0160/0000

0150/0830

LENGTH(AH 2939 BK 1392)
018 "DIA CIRC CONCR
LEN=0040 INSTALLED UNKN

0150/0610

018 "DIA CIRC CONCR
LEN=0030 INSTALLED UNKN
HILLS PLAZA
(PRDR)
W BRANCH RD
(TWP)

0150/0600

0150/0295

0150/0180

0150/0154

LC FROM WOODSDALE LN
(CONN)
WOODSDALE LN
(PRDR)
COLLEGE
STATE COLLEGE B

030067 FT

1 0 00307 0 00 0094+29
CREEKSIDE PLAZA
(PRDR)
E BRANCH RD
(SR3011 SEG 0010/0000)

0150/0000

LENGTH(AH 1392 BK 1944)

0140/1858

024 "DIA CIRC METAL
LEN=0035 INSTALLED UNKN

0140/1702

BMS EN 14/3014/0140/1627
1 0 00307 0 00 0074+06
SLAB CABIN RUN

EXTRACT DATE: 11/25/2024 ROADWAY MANAGEMENT SYSTEM PAGE NUMBER: 436
PRINT DATE: 11/26/2024 SLD COUNTY/SR - ANNUAL PRINT COUNTY: CENTRE

DIR: E TOTAL LEN: 8.122 MI. DIST: 02-1 SR: 3014
LEFT MUN: STATE COLLEGE B RIGHT MUN: STATE COLLEGE B

BMSBG 14/3014/0140/1627 0141/1481		0140/1627 BMSBG 14/3014/0140/1627
		018 "DIA CIRC CONCR
		LEN=0025 INSTALLED UNKN
		FROM 3018/0070 SH
		(CONN)
036 "DIA CIRC METAL		
LEN=0025 INSTALLED UNKN 0141/1268		
UNIVERSITY DR		UNIVERSITY DR
(BORO)		(BORO)
UNIVERSITY DR		UNIVERSITY DR
(SR3018 SEG 0070/1370)		(SR3018 SEG 0070/1370)
018 "DIA CIRC CONCR		
LEN=0025 INSTALLED UNKN 0141/1025		
		0140/1215
		018 "DIA CIRC CONCR
		LEN=0035 INSTALLED UNKN
SCIENCE ST		SCIENCE ST
(BORO)		(BORO)
024 "DIA CIRC METAL		024 "DIA CIRC METAL
LEN=0035 INSTALLED UNKN 0141/0410		LEN=0035 INSTALLED UNKN
		024 "DIA CIRC CONCR
018 "DIA CIRC CONCR		LEN=0030 INSTALLED UNKN
LEN=0035 INSTALLED UNKN 0141/0165		
		028123 FT 1 0 00307 0 00 0074+06
		NORMA ST
015 "DIA CIRC CONCR		(BORO)
LEN=0030 INSTALLED UNKN 0141/0005		LENGTH(AH 1944 BK 2953)
1 0 00307 0 00 0071+29 028483 FT		
NORMA ST		
(BORO)		
LENGTH(AH 1973 BK 2928) 0141/0000		
018 "DIA CIRC CONCR		
LEN=0035 INSTALLED UNKN 0131/2820		
		0130/2830 018 "DIA CIRC CONCR
		LEN=0030 INSTALLED UNKN
WHITEHALL RD		WHITEHALL RD
(SR3020 SEG 0020/1517) 0131/2773		(SR3020 SEG 0020/1517)
		018 "DIA CIRC CONCR
		LEN=0025 INSTALLED UNKN
LC TO PUGH ST		
(CONN)		PUGH ST
PUGH ST		(BORO)
(BORO)		0130/2058 018 "DIA CIRC CONCR
		LEN=0025 INSTALLED UNKN
018 "DIA CIRC CONCR		
LEN=0030 INSTALLED UNKN 0131/1990		
LC FROM PUGH ST		

EXTRACT DATE: 11/25/2024 ROADWAY MANAGEMENT SYSTEM PAGE NUMBER: 435
PRINT DATE: 11/26/2024 SLD COUNTY/SR - ANNUAL PRINT COUNTY: CENTRE

DIR: E TOTAL LEN: 8.122 MI. DIST: 02-1 SR: 3014
LEFT MUN: STATE COLLEGE B RIGHT MUN: STATE COLLEGE B

(CONN)	0131/1967	==	0130/1657	OLD BOALSBURG RD (BORO) OLD BOALSBURG RD (BORO) SOUTH HILL AV (BORO)
OLD BOALSBURG RD (BORO) OLD BOALSBURG RD (BORO) SOUTH HILLS AV (BORO)	0131/1609	==	0130/1620	018 "DIA CIRC CONCR LEN=0020 INSTALLED UNKN
018 "DIA CIRC CONCR LEN=0030 INSTALLED UNKN	0131/1520	==	0130/1030	018 "DIA CIRC CONCR LEN=0025 INSTALLED UNKN ALLEN ST (BORO)
ALLEN ST (BORO)	0131/0924	==	0130/0938	CENTER LN (BORO)
CENTER LN (BORO)	0131/0546	==	0130/0548	1 0 00307 0 00 0045+25 024 "DIA CIRC CONCR LEN=0040 INSTALLED UNKN EASTERLY PY (BORO) WESTERLY PY (BORO)
1 0 00307 0 00 0045+25 025555 FT EASTERLY PY (BORO) WESTERLY PY (BORO)	MFC BEGIN = B LENGTH(AH 2928 BK 1843)	==	0130/0000	MFC BEGIN = B LENGTH(AH 2953 BK 1843) PIERSOL LN (BORO)
SUNRISE TE (BORO)	0120/1358	==	0120/1396	LOGAN AV (BORO)
LOGAN AV (BORO)	0120/1079	==	0120/0212	IRVIN AV (BORO)
		==	0120/0100	018 "DIA CIRC CONCR LEN=0040 INSTALLED UNKN
		==	0120/0084	018 "DIA CIRC CONCR LEN=0040 INSTALLED UNKN
023712 FT		==	023327 FT	1 0 00307 0 00 0026+74

EXTRACT DATE: 11/25/2024 ROADWAY MANAGEMENT SYSTEM PAGE NUMBER: 434
PRINT DATE: 11/26/2024 SLD COUNTY/SR - ANNUAL PRINT COUNTY: CENTRE

DIR: E TOTAL LEN: 8.122 MI. DIST: 02-1 SR: 3014
LEFT MUN: STATE COLLEGE B RIGHT MUN: STATE COLLEGE B

HAMILTON AV
(BORO)
AL
(BORO)

0120/0000

0110/1964

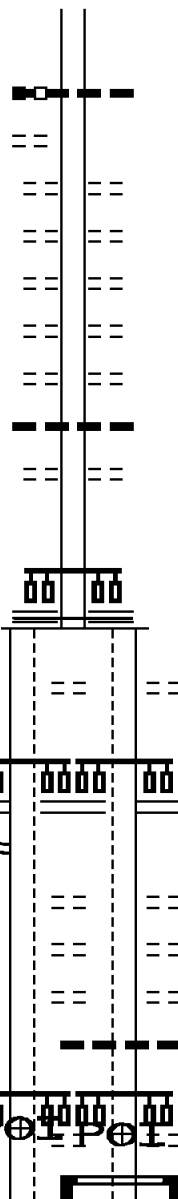
021550 FT

CALDER WY
(BORO)
1 0 00307 0 00 0000+00 021036 FT
COLLEGE AV
(SR0026 SEG 0161/0000)

LENGTH(AH 0514 BK 1531) 0105/0000
FROM 0026/0161 SH
(CONN) 0101/1436
CLAY LN
(BORO) 0101/1328
UNNAMED AL
(BORO) 0101/1169
RAILROAD AV
(BORO) 0101/1044

(APRA) BUS TERMINAL RD
BUS TERMINAL RD
(PRDR)

0101/0916



018 "DIA CIRC CONCR
LEN=0040 INSTALLED UNKN
NC SOUTH ATHERTON ST
0120/0000 LENGTH(AH 1843 BK 2162)

0110/1788 PROSPECT AV
(BORO)
HILL AL
(BORO)
FAIRMOUNT AV
(BORO)
W NITTANY AV
(BORO)
FOSTER AV
(BORO)

0110/0230 018 "DIA CIRC CONCR
LEN=0040 INSTALLED UNKN
HIGHLAND AL
(BORO)
1 0 00307 0 00 0005+14
BEAVER AV
(SR0026 SEG 0160/0000)

0110/0000 MFC BEGIN = B
LENGTH(AH 2162 BK 0514)

0104/0192 CALDER WY
(BORO)
1 0 00307 0 00 0000+00
COLLEGE AV
(SR0026 SEG 0161/0000)

0104/0000 LENGTH(AH 0514 BK 1529)

0100/1336 CLAY LN
(BORO)
UNNAMED AL
(BORO)
RAILROAD AV
(BORO)
0100/0979 018 "DIA CIR PLASTIC
LEN=0030 INSTALLED 2024
(APRA) BUS TERMINAL RD
BUS TERMINAL RD
(PRDR)

0100/0932 SIGN STRUCTURE
0100/0928 BMSID 14/3014/0100/0928

EXTRACT DATE: 11/25/2024 ROADWAY MANAGEMENT SYSTEM PAGE NUMBER: 433
PRINT DATE: 11/26/2024 SLD COUNTY/SR - ANNUAL PRINT COUNTY: CENTRE

DIR: E TOTAL LEN: 8.122 MI. DIST: 02-1 SR: 3014
LEFT MUN: STATE COLLEGE B RIGHT MUN: STATE COLLEGE B

BUILDING
OP ID 14/3014/0100/0566 0101/0399
018 "DIA CIR PLASTIC
LEN=0025 INSTALLED 2024 0101/0280

018 "DIA CIRC CONCR
LEN=0025 INSTALLED 2024 0101/0016
1 0 00404 0 02 0460+63 019505 FT
WHITE COURSE DR
(BORO)

LENGTH(AH 1531 BK 2555) 0101/0000
018 "DIA CIR METAL
LEN=0030 INSTALLED UNKN 0091/2230
CURTIN RD
(BORO)

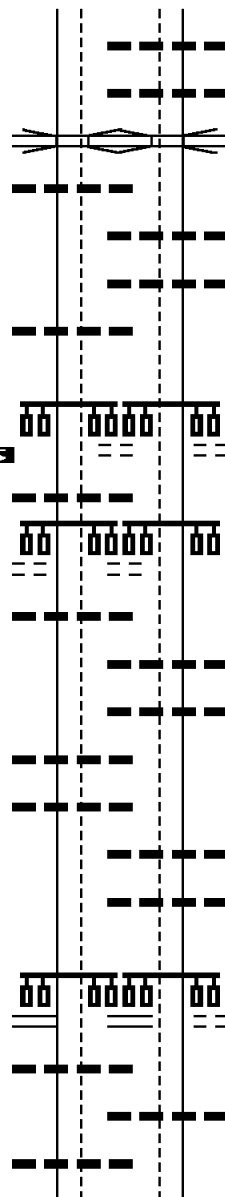
018 "DIA CIR UNKNOWN
LEN=0035 INSTALLED UNKN 0091/1980

015 "DIA CIR PLASTIC
LEN=0035 INSTALLED UNKN 0091/1768
018 "DIA CIRC CONCR
LEN=0030 INSTALLED 2019 0091/1421

PARK AV
(SR3007 SEG 0010/0000)

018 "DIA CIRC CONCR
LEN=0027 INSTALLED 2019 0091/1192

018 "DIA CIRC CONCR
LEN=0020 INSTALLED 2019 0091/1040



018 "DIA CIR PLASTIC
LEN=0020 INSTALLED 2024
024 "DIA CIRC CONCR
LEN=0027 INSTALLED 2024
BUILDING

OP ID 14/3014/0100/0566

018 "DIA CIRC CONCR
LEN=0030 INSTALLED 2024
018 "DIA CIRC CONCR
LEN=0030 INSTALLED 2024

019122 FT 1 0 00404 0 02 0459+86
WHITE COURSE DR
(BORO)

0100/0000 LENGTH(AH 1529 BK 2557)

CURTIN RD
(BORO)

0090/1997

018 "DIA CIR PLASTIC
LEN=0030 INSTALLED 2024
018 "DIA CIRC METAL
LEN=0025 INSTALLED 2024

018 "DIA CIRC CONCR
LEN=0030 INSTALLED 2019
024"H 48"W CON BOX CUL
LEN=0070 INSTALLED UNKN

PARK AV
(BORO)
PARK AV
(SR3007 SEG 0010/0000)

0090/1328

018 "DIA CIRC CONCR
LEN=0027 INSTALLED 2019

0090/1185

018 "DIA CIRC CONCR

EXTRACT DATE: 11/25/2024 ROADWAY MANAGEMENT SYSTEM PAGE NUMBER: 432
PRINT DATE: 11/26/2024 SLD COUNTY/SR - ANNUAL PRINT COUNTY: CENTRE

DIR: E TOTAL LEN: 8.122 MI. DIST: 02-1 SR: 3014
LEFT MUN: STATE COLLEGE B RIGHT MUN: STATE COLLEGE B

STATION	DESCRIPTION	LEN	DATE	STATUS	STATION	DESCRIPTION	LEN	DATE	STATUS
					0090/1038	LEN=0020	INSTALLED	2019	
						024"H 48"W CON BOX CUL			
					0090/1020	LEN=0075	INSTALLED	UNKN	
						024"H 48"W CON BOX CUL			
					0090/0995	LEN=0035	INSTALLED	UNKN	
						RIDGE AV			
RIDGE AV					0090/0977	(BORO)			
(BORO)									
018 "DIA CIRC CONCR	0091/0970	==	==	==					
LEN=0033	INSTALLED 2019	0091/0895	---	---					
					0090/0870	018 "DIA CIRC CONCR			
018 "DIA CIRC CONCR						LEN=0033	INSTALLED 2019		
LEN=0025	INSTALLED 2019	0091/0779	---	---					
					0090/0775	018 "DIA CIRC CONCR			
ARBOR WY						LEN=0025	INSTALLED 2019		
(BORO)					0090/0721	ARBOR WY			
018 "DIA CIRC CONCR	0091/0725	==	==			(BORO)			
LEN=0026	INSTALLED 2019	0091/0590	---	---					
					0090/0575	018 "DIA CIRC CONCR			
018 "DIA CIRC CONCR						LEN=0026	INSTALLED 2019		
LEN=0023	INSTALLED 2019	0091/0345	---	---					
HILLCREST AV									
(BORO)									
					0090/0302	HILLCREST AV			
						(BORO)			
					0090/0285	018 "DIA CIRC CONCR			
1 0 00404 0 02 0436+09 016950 FT						LEN=0023	INSTALLED 2019		
WOODLAND DR					016565 FT	1 0 00404 0 02 0436+09			
(BORO)						WOODLAND DR			
LENGTH(AH 2555 BK 2795)	0091/0000	==	==			(BORO)			
018 "DIA CIRC CONCR					0090/0000	LENGTH(AH 2557 BK 2786)			
LEN=0040	INSTALLED 2019	0081/2776	---	---					
					0080/2758	018 "DIA CIRC CONCR			
018 "DIA CIR UNKNOWN						LEN=0040	INSTALLED 2019		
LEN=0030	INSTALLED UNKN	0081/2725	---	---					
MITCHELL AV									
(BORO)					0080/2162	MITCHELL AV			
						(BORO)			
					0080/2105	018 "DIA CIRC CONCR			
018 "DIA CIRC CONCR						LEN=0023	INSTALLED 2019		
LEN=0023	INSTALLED 2019	0081/2103	---	---					
018 "DIA CIRC CONCR									
LEN=0040	INSTALLED 2019	0081/1877	---	---					
					0080/1858	018 "DIA CIRC CONCR			
018 "H 18"W CON BOX CUL						LEN=0011	INSTALLED 2019		
LEN=0035	INSTALLED UNKN	0081/1820	---	---					

EXTRACT DATE: 11/25/2024 ROADWAY MANAGEMENT SYSTEM PAGE NUMBER: 431
PRINT DATE: 11/26/2024 SLD COUNTY/SR - ANNUAL PRINT COUNTY: CENTRE

DIR: E TOTAL LEN: 8.122 MI. DIST: 02-1 SR: 3014
LEFT MUN: STATE COLLEGE B RIGHT MUN: STATE COLLEGE B

STATE COLLEGE			STATE COLLEGE	
FERGUSON T			FERGUSON T	
	0081/1788	---	0080/1773	SIGN STRUCTURE
		---	0080/1707	BMSID 14/3014/0080/1707
018 "DIA CIRC CONCR		---		
LEN=0035 INSTALLED UNKN	0081/1550	---		
		---	0080/1350	030 "DIA CIRC METAL
030 "DIA CIRC METAL		---		LEN=0030 INSTALLED 2019
LEN=0030 INSTALLED 2019	0081/1330	---		
CHERRY LN		---		CHERRY LN
(T342)		---		(T342)
CHERRY LN		---		CHERRY LN
(T342)		---	0080/1189	(T342)
020"H 30"W CON BOX CUL	0081/1216	---		
LEN=0035 INSTALLED UNKN	0081/1130	---		
VILLAGE DR		---		VILLAGE DR
(TWP)	0081/0950	---	0080/0950	(TWP)
		---	0080/0833	066"H 48"W CON BOX CUL
066"H 48"W CON BOX CUL		---		LEN=0055 INSTALLED 2019
LEN=0055 INSTALLED 2019	0081/0812	---		
036 "DIA CIRC CONCR		---		
LEN=0025 INSTALLED UNKN	0081/0750	---		
024 "DIA CIRC METAL		---		
LEN=0030 INSTALLED 2019	0081/0670	---		
		---	0080/0653	024 "DIA CIRC METAL
		---		LEN=0030 INSTALLED 2019
1 0 00404 0 01 0408+23 014155 FT		---	013779 FT	1 0 00404 0 01 0408+23
CLINTON AV		---		CLINTON AV
(T743)		---		(T743)
BLUE COURSE DR		---		BLUE COURSE DR
(T989)		---		(T989)
LENGTH(AH 2795 BK 2378)	0081/0000	---	0080/0000	LENGTH(AH 2786 BK 2395)
018 "DIA CIRC CONCR		---		
LEN=0025 INSTALLED 2019	0071/1834	---		
		---	0070/1845	018 "DIA CIRC CONCR
		---		LEN=0025 INSTALLED 2019
018 "DIA CIRC CONCR		---	0070/1620	018 "DIA CIRC CONCR
LEN=0022 INSTALLED 2019	0071/1532	---		LEN=0022 INSTALLED 2019
NORTH HILLS PL		---		
(T794)		---		NORTH HILLS PL
	0071/1380	---		(T794)
018 "DIA CIRC CONCR		---	0070/1403	
LEN=0040 INSTALLED 2019	0071/1159	---		

EXTRACT DATE: 11/25/2024 ROADWAY MANAGEMENT SYSTEM PAGE NUMBER: 430
PRINT DATE: 11/26/2024 SLD COUNTY/SR - ANNUAL PRINT COUNTY: CENTRE

DIR: E TOTAL LEN: 8.122 MI. DIST: 02-1 SR: 3014
LEFT MUN: FERGUSON T RIGHT MUN: FERGUSON T

OTHER IN-PAV 233	0071/1130M					M0070/1160	OTHER IN-PAV 233
DENTON AV						0070/1156	018 "DIA CIRC CONCR
(T795)	0071/0773	==	==				LEN=0040 INSTALLED 2019
018 "DIA CIRC CONCR						0070/0795	DENTON AV
LEN=0025 INSTALLED 2019	0071/0410	--	--				(T795)
1 0 00404 0 01 0384+40 011777 FT						0070/0413	018 "DIA CIRC CONCR
AARON DR							LEN=0025 INSTALLED 2019
(T339)						0070/0033	018 "DIA CIRC CONCR
						011384 FT	LEN=0045 INSTALLED 2019
							1 0 00404 0 01 0384+40
AARON DR							AARON DR
(T339)							(T339)
LENGTH(AH 2378 BK 3066)	0071/0000					0070/0000	AARON DR
LEN=0030 INSTALLED 2019	0061/3066	--	--				(T339)
							LENGTH(AH 2395 BK 3017)
						0060/3007	018 "DIA CIRC CONCR
018 "DIA CIRC CONCR							LEN=0036 INSTALLED 2019
LEN=0028 INSTALLED 2019	0061/2943	--	--				
018 "DIA CIRC CONCR							
LEN=0030 INSTALLED 2015	0061/2690	--	--				
						0060/2676	018 "DIA CIRC CONCR
SIGN: CANTILEVER							LEN=0033 INSTALLED 2015
BMSID 14/3014/0061/2435	0061/2435						
						0060/2404	018 "DIA CIRC CONCR
018 "DIA CIRC CONCR							LEN=0028 INSTALLED UNKN
LEN=0030 INSTALLED UNKN	0061/2400	--	--				
FERGUSON						0060/2233	FERGUSON
PATTON T	0061/2234	--	--				PATTON T
						0060/2069	018 "DIA CIRC CONCR
							LEN=0030 INSTALLED 2015
018 "DIA CIRC CONCR							
LEN=0030 INSTALLED 2015	0061/2062	--	--				
VAIRO BL							VAIRO BL
(T783)							(T783)
MARTIN ST							MARTIN ST
(TWP)							(TWP)
	0061/1937	==	==			0060/1932	
018 "DIA CIRC CONCR							
LEN=0035 INSTALLED 2015	0061/1801	--	--				
						0060/1782	018 "DIA CIRC CONCR
							LEN=0035 INSTALLED 2015
						0060/1446	018 "DIA CIRC CONCR
							LEN=0036 INSTALLED 2015

DIR: E TOTAL LEN: 8.122 MI. DIST: 02-1 SR: 3014
LEFT MUN: PATTON T RIGHT MUN: PATTON T

018 "DIA CIRC CONCR LEN=0036 INSTALLED 2015 0061/1423 SIGN STRUCTURE BMSID 14/3014/0061/1208 0061/1208 WAL-MART ENTRANCE RD (PRDR)	0061/1104	0060/1105	WAL MART ENTRANCE RD (PRDR)
018 "DIA CIRC CONCR LEN=0025 INSTALLED 2015 0061/0959	0061/0602	0060/0961	018 "DIA CIRC CONCR LEN=0030 INSTALLED 2015
048 "DIA CIRC METAL LEN=0040 INSTALLED UNKN 0061/0602	0061/0589	0060/0589	048 "DIA CIRC METAL LEN=0030 INSTALLED UNKN
(APRA) PENN STATE MOBIL WOODYCREST AV (T691) PENN STATE MOBILE HOME (PRDR)	0061/0477	0060/0483	WOODYCREST AV (T691)
1 0 00404 0 01 0353+97 008711 FT PARK FOREST AV (T669)	0061/0000	0060/0090	LC FROM PARK FOREST AV (CONN)
LENGTH(AH 3066 BK 2529) 0061/0000 018 "DIA CIRC CONCR LEN=0032 INSTALLED 2015 0051/2305	0051/2305	008367 FT 0060/0000	1 0 00404 0 01 0353+97 PARK FOREST AV (T669) LENGTH(AH 3017 BK 2537)
PATRIOT LN (PRDR)	0051/2124	0050/2279	018 "DIA CIRC CONCR LEN=0039 INSTALLED 2015 PATRIOT LN (PRDR)
018 "DIA CIRC CONCR LEN=0030 INSTALLED 2015 0051/1933	0051/1885	0050/2124	018 "DIA CIRC CONCR LEN=0030 INSTALLED 2015
018 "DIA CIRC CONCR LEN=0007 INSTALLED 2015 0051/1885 COLONNADE WY (T531)	0051/1574	0050/1918	018 "DIA CIRC CONCR LEN=0030 INSTALLED 2015
018 "DIA CIRC CONCR LEN=0015 INSTALLED UNKN 0051/1542 018 "DIA CIRC CONCR LEN=0027 INSTALLED 2015 0051/1538	0051/1585	0050/1585	COLONNADE WY (T531)
	0050/1529	0050/1529	018 "DIA CIRC CONCR LEN=0030 INSTALLED 2015 018 "DIA CIRC CONCR

EXTRACT DATE: 11/25/2024 ROADWAY MANAGEMENT SYSTEM PAGE NUMBER: 428
PRINT DATE: 11/26/2024 SLD COUNTY/SR - ANNUAL PRINT COUNTY: CENTRE

DIR: E TOTAL LEN: 8.122 MI. DIST: 02-1 SR: 3014
LEFT MUN: PATTON T RIGHT MUN: PATTON T

015 "DIA CIRC CONCR LEN=0035 INSTALLED UNKN 0051/1087	0050/1210 LEN=0030 INSTALLED UNKN
COLONNADE BL (T530)	015 "DIA CIRC CONCR LEN=0030 INSTALLED UNKN COLONNADE BL (T530)
018 "DIA CIRC CONCR LEN=0045 INSTALLED UNKN 0051/0872	0050/0945
PATTON LN (T671)	0050/0883
018 "DIA CIRC CONCR LEN=0055 INSTALLED UNKN 0051/0832	PATTON LN (T671)
018 "DIA CIRC CONCR LEN=0055 INSTALLED UNKN 0051/0551	018 "DIA CIRC CONCR LEN=0030 INSTALLED UNKN
015 "DIA CIRC CONCR LEN=0030 INSTALLED UNKN 0051/0312	0050/0549
1 0 00404 0 01 0321+46 006182 FT	0050/0500
FAIRWOOD LN (T731)	018 "DIA CIRC CONCR LEN=0035 INSTALLED UNKN
LENGTH(AH 2529 BK 0860) 0051/0000	015 "DIA CIRC CONCR LEN=0030 INSTALLED UNKN
018 "DIA CIRC CONCR LEN=0045 INSTALLED UNKN 0041/0756	005830 FT 1 0 00404 0 01 0328+57 VILLAGE: WOODYCREST FAIRWOOD LN (T731)
018 "DIA CIRC CONCR LEN=0030 INSTALLED UNKN 0041/0214	LENGTH(AH 2537 BK 0831)
1 0 00404 0 01 0304+04 005322 FT	024 "DIA CIRC METAL LEN=0045 INSTALLED UNKN
(APRA) GLENN O HAWBAKER	024 "DIA CIRC METAL LEN=0040 INSTALLED UNKN
HAWBAKER IND DR (T726)	015 "DIA CIRC CONCR LEN=0045 INSTALLED UNKN
DOUGLAS DR (T729)	1 0 00404 0 01 0303+94 (APRA) GLENN O HAWBAKER HAWBAKER IND DR (T726)
LENGTH(AH 0860 BK 2392) 0041/0000	DOUGLAS DR (T729)
(APRA) GLENN O HAWBAKER	LENGTH(AH 0831 BK 2442)
GLENN O HAWBAKER SHOP R (PRDR)	060 "DIA CIRC CONCR LEN=0075 INSTALLED UNKN
	(APRA) GLENN O HAWBAKER GLENN O HAWBAKER SHOP R (PRDR)
	018 "DIA CIRC CONCR

EXTRACT DATE: 11/25/2024 ROADWAY MANAGEMENT SYSTEM PAGE NUMBER: 427
PRINT DATE: 11/26/2024 SLD COUNTY/SR - ANNUAL PRINT COUNTY: CENTRE

DIR: E TOTAL LEN: 8.122 MI. DIST: 02-1 SR: 3014
LEFT MUN: PATTON T RIGHT MUN: PATTON T

AMERON CONSTRUCTION RD
(PRDR)
(APRA) AMERON CONSTRUCT
AMERON CONSTRUCTION RD
(PRDR)

0031/1071

0031/0976

1 0 00404 0 00 0296+62 002930 FT
VALLEY VISTA DR
(T780)
FROM SR 99 SEG 500
(SR3051 SEG 0010/0000)
(SR3051 SEG 0011/0000)

LENGTH(AH 2392 BK 2930) 0031/0000
DMS SIGN STRUCTURE
BMSID 14/3014/0023/2650 0023/2650

SIGN: 3 CHORD TRUSS
BMSID 14/3014/0023/1657 0023/1657

BMSID 14/3014/0023/0943 0023/1251
1 0 00404 0 00 0280+13
LR 1050
BMSBG 14/3014/0023/0943 0023/0943
SIGN: 3 CHORD TRUSS
BMSID 14/3014/0023/0873 0023/0873
SIGN: 3 CHORD TRUSS
BMSID 14/3014/0023/0318 0023/0318

SR 8013/0530 SH
(SR8013 SEG 0530/0000) 0023/0047
1 0 00404 0 00 0267+32 000000 FT
SR 8013/0500 SH
(SR8013 SEG 0500/1461)
NC NORTH ATHERTON ST
SR 8013/0500 SH
(SR8013 SEG 0500/1461)
MFC BEGIN = B
LENGTH(AH 2930 BK 0000) 0023/0000

0030/1577 LEN=0045 INSTALLED UNKN
018 "DIA CIRC CONCR
0030/1252 LEN=0045 INSTALLED UNKN

0030/0703 LC FROM GALEN DR
(CONN)
GALEN DR
(T950)
036 "DIA CIRC CONCR
0030/0642 LEN=0068 INSTALLED UNKN
002557 FT 1 0 00404 0 00 0296+06
VALLEY VISTA DR
(T780)
TO SR 8022 SEG 750
(SR3051 SEG 0011/0000)
(SR3051 SEG 0010/0000)

0030/0000 LENGTH(AH 2442 BK 2557)

0022/2112 DMS SIGN STRUCTURE
BMSID 14/3014/0022/2112

0022/1343 024 "DIA CIRC CONCR
LEN=0062 INSTALLED UNKN

0022/0064 SR 8013/0750 SH
(SR8013 SEG 0750/2858)

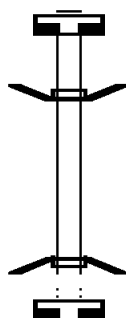
000000 FT 1 0 00404 0 00 0271+22
SR 0099/0694 SH
(SR0099 SEG 0694/0285)
NC NORTH ATHERTON ST
SR 0099/0694 SH
(SR0099 SEG 0694/0285)
MFC BEGIN = B
0022/0000 LENGTH(AH 2557 BK 0000)

EXTRACT DATE: 11/25/2024 ROADWAY MANAGEMENT SYSTEM PAGE NUMBER: 426
 PRINT DATE: 11/26/2024 SLD COUNTY/SR - ANNUAL PRINT COUNTY: CENTRE
 DIR: B TOTAL LEN: .004 MI. DIST: 02-1 SR: 3013
 LEFT MUN: FERGUSON T RIGHT MUN: FERGUSON T

000021 FT

000000 FT

000000 FT



000021 FT
 7014/0000 LENGTH(AH 0100 BK 0021)
 INTER-AHD BMSBN 14/3013/0010/0000
 0010/0021 MARENGO RD
 000000 FT (T966)
 NC MA 2 0 14 013 0 00 0091+90
 INTER-BK MARENGO RD
 (T966)
 HALF MOON CREEK
 BMSBG 14/3013/0010/0000
 0010/0000 LENGTH(AH 0021 BK 0100)
 000000 FT
 7004/0000 LENGTH(AH 0100 BK 0000)

DIR: B MUN: COLLEGE T TOTAL LEN: .017 MI. DIST: 02-1 SR: 3012
LEFT MUN: COLLEGE T RIGHT MUN: COLLEGE T

0030/0000
000000 FT
7020/0000
000000 FT
7010/0000

```

LENGTH(AH 1724 BK 0053)
BMSSEN 14/3012/0034/0000
PUDDINTOWN RD
(TWP)
2 0 14039 0 00 0046+88
PUDDINTOWN RD
(TWP)
SPRING CREEK
BMSBG 14/3012/0034/0000
LENGTH(AH 0053 BK 0841)

LENGTH(AH 0841 BK 0036)
BMSSEN 14/3012/0030/0000
PUDDINTOWN RD
(TWP)
2 0 14039 0 00 0046+88
UDDINTOWN RD
PUDDINTOWN RD
(TWP)
SLAB CABIN RUN
BMSBG 14/3012/0030/0000
MFC BEGIN = D
LENGTH(AH 0036 BK 3605)

LENGTH(AH 3605 BK 1053)

LENGTH(AH 1053 BK 0000)

```

EXTRACT DATE: 11/25/2024 ROADWAY MANAGEMENT SYSTEM PAGE NUMBER: 424
PRINT DATE: 11/26/2024 SLD COUNTY/SR - ANNUAL PRINT COUNTY: CENTRE

DIR: B TOTAL LEN: 1.996 MI. DIST: 02-1 SR: 3011
LEFT MUN: COLLEGE T RIGHT MUN: COLLEGE T

010539 FT

010425 FT

010425 FT

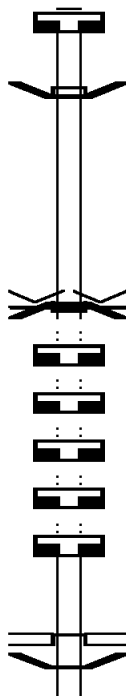
010425 FT

010425 FT

010425 FT

010425 FT

ELMWOOD ST
(SR3010 SEG 0020/0000) 0060/2691



010539 FT

7118/0000

INTER-AHD

0114/0114

010425 FT

NC HO

INTER-BK

5 0114/0000

010425 FT

7110/0000

010425 FT

7100/0000

010425 FT

7090/0000

010425 FT

7080/0000

010425 FT

7070/0000

INTER-AHD

0060/2691

0060/2469

LENGTH(AH 0765 BK 0114)

BMSBN 14/3011/0114/0000

HOUSERVILLE RD

(TWP)

0 00000 0 0 0000+00

VILLAGE: HOUSERVILLE

HOUSERVILLE RD

(TWP)

SPRING CREEK

BMSBG 14/3011/0114/0000

MFC BEGIN = E

LENGTH(AH 0114 BK 1236)

LENGTH(AH 1236 BK 1039)

LENGTH(AH 1039 BK 2883)

LENGTH(AH 2883 BK 0809)

LENGTH(AH 0809 BK 3597)

LENGTH(AH 3597 BK 2691)

PIKE ST

(TWP)

BOALSBURG RD

(SR3010 SEG 0020/0000)

BMSBN 14/3011/0060/2412

0 0 00000 0 00 0000+00

EXTRACT DATE: 11/25/2024 ROADWAY MANAGEMENT SYSTEM PAGE NUMBER: 423
PRINT DATE: 11/26/2024 SLD COUNTY/SR - ANNUAL PRINT COUNTY: CENTRE

DIR: B TOTAL LEN: 1.996 MI. DIST: 02-1 SR: 3011
LEFT MUN: COLLEGE T RIGHT MUN: COLLEGE T

SHADY DR
(T577)

0060/2203

MERRY HILL RD
(T631)

0060/1273

SUSAN LN
(TWP)

0060/0879

ELM SHADE DR
(TWP)

0060/0321
007734 FT

005133 FT

0060/2412 SPRING CREEK
BMSBG 14/3011/0060/2412
024 "DIA CIRC CONCR
0060/2390 LEN=0035 INSTALLED UNKN

0060/1452 RAINLO ST
(T629)

0060/1230 024 "DIA CIRC CONCR
LEN=0050 INSTALLED UNKN
0060/1144 OAKWOOD DR
(T628)

0060/0795 NORLE ST
(T627)
0060/0780 018 "DIA CIRC CONCR
LEN=0045 INSTALLED UNKN

007734 FT 2 0 14019 0 03 0184+04
VILLAGE: LEMONT
S 0060/0000 LENGTH(AH 2691 BK 2601)
VILLANDRY BL
(T625)
0050/2190 BMSBG 14/3011/0050/1905
0050/2159 2 0 14019 0 02 0176+83
LR 1050

0050/1905 BMSBG 14/3011/0050/1905
0050/1894 018 "DIA CIRC CONCR
LEN=0045 INSTALLED UNKN
0050/1617 BICYCLE ROUTE RD
(GOVT)
0050/1288 GOLDFINCH DR
(T763)

0050/0556 018 "DIA CIRC CONCR
LEN=0035 INSTALLED UNKN
005133 FT 2 0 14019 0 02 0157+89
S 0050/0000 LENGTH(AH 2601 BK 1461)
018 "DIA CIRC CONCR
0040/1430 LEN=0060 INSTALLED UNKN
018 "DIA CIRC CONCR
0040/1029 LEN=0060 INSTALLED UNKN
HUNTER AV
(T650)
0040/0843 018 "DIA CIRC CONCR

EXTRACT DATE: 11/25/2024 ROADWAY MANAGEMENT SYSTEM PAGE NUMBER: 422
PRINT DATE: 11/26/2024 SLD COUNTY/SR - ANNUAL PRINT COUNTY: CENTRE

DIR: B TOTAL LEN: 1.996 MI. DIST: 02-1 SR: 3011
LEFT MUN: COLLEGE T RIGHT MUN: COLLEGE T

COUNTRY CLUB RD
(BORO)

SANDPIPER RD
(BORO)

TO 3014/0141 SH
(CONN)

003672 FT

0030/1455

0030/0771

002129 FT

000433 FT

0010/0090
000000 FT

0040/0760 LEN=0050 INSTALLED UNKN
018 "DIA CIRC METAL
0040/0310 LEN=0100 INSTALLED UNKN
0040/0072 BMSSEN 14/3011/0040/0000
COLLEGE
0040/0032 STATE COLLEGE B
003672 FT 2 0 14019 0 02 0143+14
SLAB CABIN RUN
BMSBG 14/3011/0040/0000
S 0040/0000 LENGTH(AH 1461 BK 1543)
018 "DIA CIRC CONCR
0030/1290 LEN=0048 INSTALLED 2017
STATE COLLEGE
0030/0500 COLLEGE T
018 "DIA CIRC CONCR
0030/0285 LEN=0185 INSTALLED 2004
0030/0083 BMSSEN 14/3011/0030/0000
002129 FT 2 0 14019 0 02 0127+65
SLAB CABIN RUN
BMSBG 14/3011/0030/0000
S 0030/0000 LENGTH(AH 1543 BK 1696)
018 "DIA CIRC CONCR
0020/1456 LEN=0053 INSTALLED UNKN
CLIFFSIDE DR
0020/1179 (T939)
024 "DIA CIRC CONCR
0020/1104 LEN=0040 INSTALLED UNKN
018 "DIA CIRC CONCR
0020/0475 LEN=0075 INSTALLED UNKN
018 "DIA CIRC CONCR
0020/0130 LEN=0080 INSTALLED UNKN
000433 FT 2 0 14019 0 01 0111+05
S 0020/0000 LENGTH(AH 1696 BK 0433)
COLLEGE
0010/0288 STATE COLLEGE B
FROM 3014/0151 SH
(CONN)
0010/0090 2 0 14019 1 00 0000+00
000000 FT ANCH RD
NC BR
ATHERTON ST
(SR3014 SEG 0151/0000)
(SR3014 SEG 0150/0000)
MFC BEGIN = D
S 0010/0000 LENGTH(AH 0433 BK 0000)

EXTRACT DATE: 11/25/2024 ROADWAY MANAGEMENT SYSTEM PAGE NUMBER: 421
PRINT DATE: 11/26/2024 SLD COUNTY/SR - ANNUAL PRINT COUNTY: CENTRE
DIR: B TOTAL LEN: 3.541 MI. DIST: 02-1 SR: 3010
LEFT MUN: HARRIS T RIGHT MUN: HARRIS T

EXTRACT DATE: 11/25/2024 ROADWAY MANAGEMENT SYSTEM PAGE NUMBER: 420
PRINT DATE: 11/26/2024 SLD COUNTY/SR - ANNUAL PRINT COUNTY: CENTRE

DIR: B TOTAL LEN: 3.541 MI. DIST: 02-1 SR: 3010
LEFT MUN: HARRIS T RIGHT MUN: HARRIS T

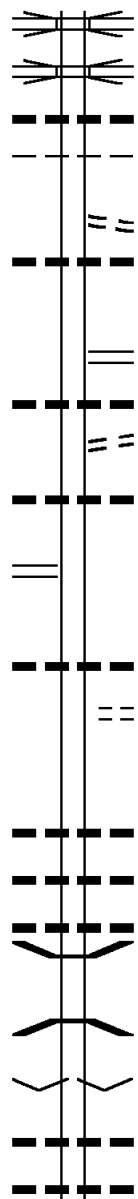
SHINGLETOWN RD	INTER-AHD		INTER-AHD	SHINGLETOWN RD
(SR0045 SEG 0241/0000)				(SR0045 SEG 0240/0000)
BOAL AV				BOAL AV
(SR0045 SEG 0240/0000)				(SR0045 SEG 0241/0000)
(SR0045 SEG 0241/0000)				(SR0045 SEG 0240/0000)
S ATHERTON ST				S ATHERTON ST
(SR3014 SEG 0181/2157)				(SR3014 SEG 0181/2157)
(SR3014 SEG 0180/2129)				(SR3014 SEG 0180/2129)
0071/1700			0070/1690	
048 "DIA CIRC METAL				048 "DIA CIRC METAL
LEN=0010 INSTALLED UNKN				LEN=0060 INSTALLED UNKN
0071/1625			0070/1620	
FROM 0045/0241 SH				036 "DIA CIRC CONCR
(CONN)				LEN=0060 INSTALLED UNKN
0071/1504			0070/1081	
036 "DIA CIRC CONCR				
LEN=0075 INSTALLED UNKN				
0071/1054				
015 "DIA CIRC CONCR				
LEN=0075 INSTALLED UNKN				
0071/0164				
1 0 00871 0 00 0019+40 016995 FT			016995 FT	1 0 00871 0 00 0019+40
MFC BEGIN = D				VILLAGE: BOALSBURG
LENGTH(AH 1700 BK 3031) 0071/0000			0070/0000	MFC BEGIN = D
				LENGTH(AH 1690 BK 3031)
			0060/2916	042 "DIA CIRC CONCR
				LEN=0060 INSTALLED UNKN
			0060/2770	BRANDYWINE DR
MARY ELIZABETH ST				(T767)
(T943)			0060/2219	FROM 8030/0010 SH
0060/2770				(CONN)
			0060/2200	042 "DIA CIRC CONCR
				LEN=0060 INSTALLED UNKN
			0060/2120	OAK HALL INTER RD
				(SR8030 SEG 0020/0000)
			0060/2072	OAK HALL INTER RD
				(SR8030 SEG 0010/1482)
			0060/2010	018 "DIA CIRC CONCR
				LEN=0060 INSTALLED 2016
			0060/1982	015 "DIA CIRC CONCR
				LEN=0029 INSTALLED 2016
			0060/1974	024 "DIA CIRC CONCR
				LEN=0060 INSTALLED UNKN
			0060/1582	TO 8030/0020 SH
				(CONN)
				018 "DIA CIRC CONCR
				LEN=0060 INSTALLED UNKN
				LR 1050 EB

EXTRACT DATE: 11/25/2024 ROADWAY MANAGEMENT SYSTEM PAGE NUMBER: 419
PRINT DATE: 11/26/2024 SLD COUNTY/SR - ANNUAL PRINT COUNTY: CENTRE

DIR: B TOTAL LEN: 3.541 MI. DIST: 02-1 SR: 3010
LEFT MUN: HARRIS T RIGHT MUN: HARRIS T

LINDEN HALL RD
(SR2004 SEG 0010/0000) 0060/0142
013964 FT

011136 FT

	0060/1431 OP ID 14/0322/0560/0845 LR 1050 WB
	0060/1322 OP ID 14/0322/0561/0976 018 "DIA CIRC CONCR
	0060/1282 LEN=0075 INSTALLED UNKN HARRIS
	0060/0887 COLLEGE T FROM 8030/0260 SH
	0060/0725 (CONN) 018 "DIA CIRC CONCR
	0060/0651 LEN=0025 INSTALLED UNKN OAK HALL INTER RD (SR8030 SEG 0250/0000)
	0060/0613 OAK HALL INTER RD (SR8030 SEG 0260/1170)
	0060/0473 018 "DIA CIRC CONCR LEN=0025 INSTALLED UNKN TO 8030/0250 SH
	0060/0453 (CONN) 042 "DIA CIRC CONCR
	0060/0394 LEN=0200 INSTALLED UNKN NC WARNER BL
	013964 FT 1 0 00871 0 00 0044+12 5 0060/0000 LENGTH(AH 3031 BK 2828) 018 "DIA CIRC METAL
	0050/2690 LEN=0060 INSTALLED UNKN GRANT ST
	0050/2662 (T933)
	0050/1260 012"H 22"W ELLIP METAL LEN=0030 INSTALLED UNKN 024 "DIA CIRC METAL
	0050/0975 LEN=0070 INSTALLED UNKN 018 "DIA CIRC METAL
	0050/0945 LEN=0035 INSTALLED UNKN
	0050/0442 BMSSEN 14/3010/0050/0382 1 0 00871 0 02 0044+35 SPRING CREEK
	0050/0382 BMSBG 14/3010/0050/0382 011136 FT 1 0 00871 0 02 0048+69
	5 0050/0000 VILLAGE: OAK HALL LENGTH(AH 2828 BK 2645) 018 "DIA CIR PLASTIC
	0040/2570 LEN=0055 INSTALLED 2022 018 "DIA CIR PLASTIC
	0040/2410 LEN=0055 INSTALLED 2022

EXTRACT DATE: 11/25/2024 ROADWAY MANAGEMENT SYSTEM PAGE NUMBER: 418
PRINT DATE: 11/26/2024 SLD COUNTY/SR - ANNUAL PRINT COUNTY: CENTRE

DIR: B TOTAL LEN: 3.541 MI. DIST: 02-1 SR: 3010
LEFT MUN: COLLEGE T RIGHT MUN: COLLEGE T

						018 "DIA CIR PLASTIC
					0040/2285	LEN=0060 INSTALLED 2022
						018 "DIA CIRC METAL
					0040/2020	LEN=0040 INSTALLED UNKN
						(APRA) HANSON AGGREGATE
						HANSON AGGREGATES RD
					0040/1720	(PRDR)
					0040/0584	072 "DIA CIRC METAL
						LEN=0032 INSTALLED UNKN
						018 "DIA CIR PLASTIC
					0040/0190	LEN=0040 INSTALLED 2022
						018 "DIA CIR PLASTIC
					0040/0060	LEN=0045 INSTALLED 2022
					008491 FT	1 0 00871 0 02 0075+14
					0040/0000	LENGTH(AH 2645 BK 1815)
						018 "DIA CIR PLASTIC
					0030/1740	LEN=0045 INSTALLED 2022
						018 "DIA CIR PLASTIC
					0030/1620	LEN=0045 INSTALLED 2022
						018 "DIA CIR PLASTIC
					0030/1430	LEN=0050 INSTALLED 2022
						018 "DIA CIR PLASTIC
					0030/1125	LEN=0040 INSTALLED 2013
					0030/0465	018 "DIA CIR PLASTIC
					006676 FT	LEN=0045 INSTALLED 2022
					0030/0000	1 0 00871 0 02 0093+29
						LENGTH(AH 1815 BK 3225)
					0020/1670	018 "DIA CAST IRON
						LEN=0040 INSTALLED UNKN
					0020/1540	015 "DIA CIRC METAL
						LEN=0045 INSTALLED UNKN
					0020/0735	018 "DIA CIR PLASTIC
						LEN=0045 INSTALLED 2006
					0020/0040	015 "DIA CIRC CONCR
					003451 FT	LEN=0045 INSTALLED UNKN
						1 0 00871 0 02 0125+54
						VILLAGE: LEMONT
						NC BOALSBURG RD
						BRANCH RD

EXTRACT DATE: 11/25/2024 ROADWAY MANAGEMENT SYSTEM PAGE NUMBER: 417
PRINT DATE: 11/26/2024 SLD COUNTY/SR - ANNUAL PRINT COUNTY: CENTRE

DIR: B TOTAL LEN: 3.541 MI. DIST: 02-1 SR: 3010
LEFT MUN: COLLEGE T RIGHT MUN: COLLEGE T

PIKE ST (TBC)	0020/0000	==	==	5 0020/0000	(SR3011 SEG 0060/2691) LENGTH(AH 3225 BK 3451) 015 "DIA CIRC CONCR
		---	---	0010/3291	LEN=0040 INSTALLED UNKN
CHERRY AL (TWP)	0010/3193	==	==		
		---	---	0010/2993	018 "DIA CIR PLASTIC LEN=0034 INSTALLED UNKN
		---	---	0010/2941	BMSSEN 14/3010/0010/2884 2 0 14019 0 03 0216+08 SPRING CREEK
		---	---	0010/2884	BMSBG 14/3010/0010/2884
GASLIGHT CIRCLE (T591)	0010/2785	==	==		
		---	---	0010/2425	ELM ST (T590)
		---	---	0010/2350	018 "DIA CIRC CONCR LEN=0040 INSTALLED 2001
HILLVIEW AV (T589) CLOVER RD (T588)	0010/1714	==	==		
		---	---	0010/1523	BMSSEN 14/3010/0010/1103 015 "DIA CIRC CONCR
		---	---	0010/1115	LEN=0040 INSTALLED UNKN 2 0 14019 0 03 0229+91 LR 1050
		---	---	0010/1103	BMSBG 14/3010/0010/1103 SLAB CABIN PARK RD
		---	---	0010/1037	(T951) 024 "DIA CIRC CONCR
		---	---	0010/1020	LEN=0040 INSTALLED UNKN
		---	---	0010/0240	024 "DIA CIRC CONCR LEN=0080 INSTALLED UNKN FROM 0026/0200 SH
		---	---	0010/0174	(CONN) 015 "DIA CIRC CONCR
		---	---	0010/0058	LEN=0050 INSTALLED UNKN 2 0 14019 0 03 0245+48
000000 FT		---	---	000000 FT	NC EL MWOOD ST COLLEGE AV (SR0026 SEG 0200/1655) (SR0026 SEG 0201/1656)
		---	---	INTER-BK	SERVICE RD (T950) MFC BEGIN = D
		---	---	5 0010/0000	LENGTH(AH 3451 BK 0000)

EXTRACT DATE: 11/25/2024 ROADWAY MANAGEMENT SYSTEM PAGE NUMBER: 416
PRINT DATE: 11/26/2024 SLD COUNTY/SR - ANNUAL PRINT COUNTY: CENTRE

DIR: B TOTAL LEN: 1.159 MI. DIST: 02-1 SR: 3009
LEFT MUN: COLLEGE T RIGHT MUN: COLLEGE T

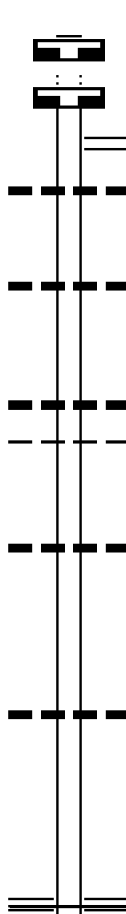
006117 FT

006117 FT

005725 FT

003227 FT

000000 FT



006117 FT

7040/0000

006117 FT

7034/0000

0030/0392

0030/0240

005725 FT

5 0030/0000

0020/2351

0020/1014

0020/0498

003227 FT

5 0020/0000

0010/2795

0010/0935

000000 FT

NC BR

5 0010/0000

LENGTH(AH 2009 BK 2745)

LENGTH(AH 2745 BK 0392)

WOODSIDE DR

(SR3016 SEG 0010/0000)

036 "DIA CIRC METAL

LEN=0030 INSTALLED UNKN

2 0 14019 0 01 0060+00

LENGTH(AH 0392 BK 2498)

018 "DIA CIRC METAL

LEN=0030 INSTALLED UNKN

018 "DIA CIRC METAL

LEN=0040 INSTALLED UNKN

COLLEGE

HARRIS T

2 0 14019 0 01 0035+00

LENGTH(AH 2498 BK 3227)

018 "DIA CIRC METAL

LEN=0030 INSTALLED 1996

018 "DIA CIRC METAL

LEN=0030 INSTALLED UNKN

2 0 14019 0 00 0000+00

SHINGLETOWN RD

(SR0045 SEG 0170/0724)

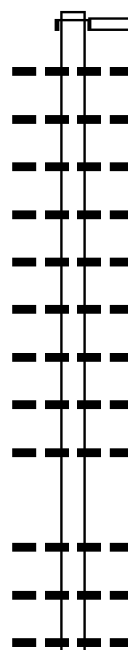
MFC BEGIN = D

LENGTH(AH 3227 BK 0000)

EXTRACT DATE: 11/25/2024 ROADWAY MANAGEMENT SYSTEM PAGE NUMBER: 415
 PRINT DATE: 11/26/2024 SLD COUNTY/SR - ANNUAL PRINT COUNTY: CENTRE
 DIR: B TOTAL LEN: 2.082 MI. DIST: 02-1 SR: 3008
 LEFT MUN: BENNER T RIGHT MUN: BENNER T

010995 FT

010995 FT
 INTER-AHD



007510 FT

0040/3485	VALLEY VIEW RD
0040/3320	(SR3006 SEG 0030/0000)
0040/2795	ARMAGAST RD
0040/2200	(SR3006 SEG 0030/0000)
0040/2080	018 "DIA CIRC METAL
0040/1780	LEN=0035 INSTALLED UNKN
0040/1575	018 "DIA CIR PLASTIC
0040/1160	LEN=0030 INSTALLED 2004
0040/0595	018 "DIA CIRC METAL
0040/0140	LEN=0035 INSTALLED UNKN
007510 FT	018 "DIA CIR PLASTIC
0040/0000	LEN=0030 INSTALLED UNKN
0030/2300	018 "DIA CIRC METAL
0030/2165	LEN=0035 INSTALLED UNKN
0030/1665	018 "DIA CIR PLASTIC
	LEN=0035 INSTALLED UNKN

EXTRACT DATE: 11/25/2024 ROADWAY MANAGEMENT SYSTEM PAGE NUMBER: 414
PRINT DATE: 11/26/2024 SLD COUNTY/SR - ANNUAL PRINT COUNTY: CENTRE

DIR: B TOTAL LEN: 2.082 MI. DIST: 02-1 SR: 3008
LEFT MUN: BENNER T RIGHT MUN: BENNER T

PURDUE MOUNTAIN RD
(T344)

	0030/1435	018 "DIA CIR PLASTIC LEN=0035 INSTALLED UNKN
005010 FT	0030/0180 005010 FT 5 0030/0000	015 "DIA CIR PLASTIC LEN=0040 INSTALLED UNKN 2 0 14038 0 00 0050+00 LENGTH(AH 2500 BK 2518) 018 "DIA CIR PLASTIC LEN=0040 INSTALLED 2021 BENNER PATTON T
0020/1763	0020/2285 0020/2160	048 "DIA CIRC OTHER LEN=0035 INSTALLED 2018 018 "DIA CIR PLASTIC LEN=0035 INSTALLED 2018
002492 FT	002492 FT 5 0020/0000	2 0 14038 0 00 0025+02 LENGTH(AH 2518 BK 2492) 018 "DIA CIRC METAL LEN=0035 INSTALLED UNKN 024 "DIA CIR PLASTIC LEN=0035 INSTALLED 2021 PATTON BENNER T
000000 FT	0010/2474 0010/2040 0010/2001 0010/1265 0010/1105 0010/0222 0010/0180 000000 FT	036 "DIA CIRC METAL LEN=0035 INSTALLED UNKN 018 "DIA CIR PLASTIC LEN=0035 INSTALLED 2013 BMS EN 14/3008/0010/0180 2 0 14038 0 00 0001+75 BUFFALO RUN BMSBG 14/3008/0010/0180 2 0 14038 0 00 0000+00 VILLAGE: FILMORE NC PU PURDUE MOUNTAIN RD BUFFALO RUN RD (SR0550 SEG 0290/0000) INTER-BK FILMORE RD (T344) MFC BEGIN = D 5 0010/0000 LENGTH(AH 2492 BK 0000)

EXTRACT DATE: 11/25/2024 ROADWAY MANAGEMENT SYSTEM PAGE NUMBER: 413
PRINT DATE: 11/26/2024 SLD COUNTY/SR - ANNUAL PRINT COUNTY: CENTRE

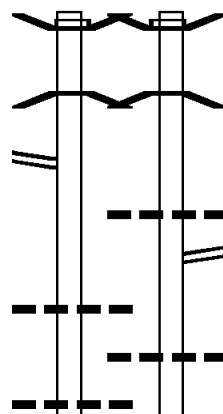
DIR: B TOTAL LEN: 3.092 MI. DIST: 02-1 SR: 3007
LEFT MUN: COLLEGE T RIGHT MUN: COLLEGE T

BMS EN 14/3007/0072/2503 016325 FT
SR 8015 RAMP SEG 570 INTER-AHD
(SR 8015 SEG 0570/1481) 0073/2641
0 0 0000 0 00 0000+00
SR 3043
BMS BG 14/3007/0072/2503 0073/2508

SR 8025 RAMP SEG 250
(SR 8025 SEG 0250/0750) 0073/1799

030 "DIA CIRC CONCR
LEN=0100 INSTALLED UNKN 0073/1446

018 "DIA CIRC CONCR
LEN=0050 INSTALLED UNKN 0073/1206



016320 FT BMS EN 14/3007/0072/2503
INTER-AHD SR 8015 RAMP SEG 582
0072/2636 (SR 8015 SEG 0582/0000)
0 0 0000 0 00 0000+00
SR 3043
0072/2503 BMS BG 14/3007/0072/2503

0072/1436 030 "DIA CIRC CONCR
LEN=0050 INSTALLED UNKN
0072/1434 SR 8025 RAMP SEG 10
(SR 8025 SEG 0010/0000)

0072/1236 024 "DIA CIRC CONCR
LEN=0060 INSTALLED UNKN

DIR: B TOTAL LEN: 3.092 MI. DIST: 02-1 SR: 3007
LEFT MUN: COLLEGE T RIGHT MUN: COLLEGE T

```

024="DIA CIRC CONCR
LEN=0200 INSTALLED UNKN
018="DIA CIRC CONCR
LEN=0100 INSTALLED UNKN
024="DIA CIRC CONCR
LEN=0100 INSTALLED UNKN
018="DIA CIRC CONCR
LEN=0035 INSTALLED UNKN
018="DIA CIRC CONCR
LEN=0070 INSTALLED UNKN
200140165000000+00
(APRA) PORTER RD/BEAVER

```

EXTRACT DATE: 11/25/2024 ROADWAY MANAGEMENT SYSTEM PAGE NUMBER: 410
PRINT DATE: 11/26/2024 SLD COUNTY/SR - ANNUAL PRINT COUNTY: CENTRE

DIR: B TOTAL LEN: 3.092 MI. DIST: 02-1 SR: 3007
LEFT MUN: COLLEGE T RIGHT MUN: COLLEGE T

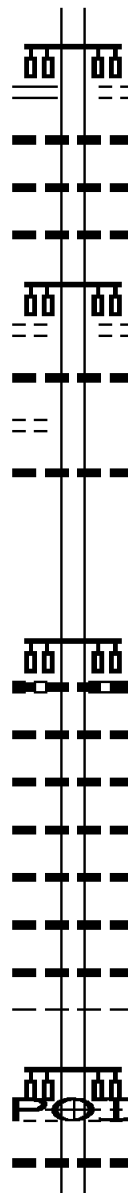
FOX HOLLOW RD
(SR3005 SEG 0010/0000) 0040/0000

PHYSICAL PLANT DR
(PRDR) 0030/1130

DAIRY COMPLES RD
(PRDR) 0030/0822

005697 FT

UNIVERSITY DR ET
(PRDR) 0030/0000



PORTER RD
(PRDR)
0040/0000 LENGTH(AH 3088 BK 2326)
018 "DIA CIRC METAL
0030/2226 LEN=0036 INSTALLED UNKN
018 "DIA CIRC CONCR
0030/2028 LEN=0030 INSTALLED UNKN
018 "DIA CIRC CONCR
0030/1785 LEN=0060 INSTALLED UNKN
STADIUM WEST
(PRDR)
0030/1130
0030/1070 018 "DIA CIRC CONCR
LEN=0138 INSTALLED UNKN
018 "DIA CIRC CONCR
0030/0798 LEN=0056 INSTALLED UNKN
005697 FT 2 0 14016 0 00 0056+68
018 "DIA CIRC CONCR
LEN=0051 INSTALLED UNKN
NC PARK AV ET
UNIVERSITY DR
(SR3022 SEG 0010/0000)
0030/0000 LENGTH(AH 2326 BK 2745)
018 "DIA CIRC CONCR
0020/2590 LEN=0030 INSTALLED UNKN
018 "DIA CIRC CONCR
0020/2490 LEN=0030 INSTALLED UNKN
018 "DIA CIRC CONCR
0020/2390 LEN=0030 INSTALLED UNKN
018 "DIA CIRC CONCR
0020/2350 LEN=0030 INSTALLED UNKN
018 "DIA CIRC CONCR
0020/2067 LEN=0030 INSTALLED UNKN
018 "DIA CIRC CONCR
0020/1620 LEN=0040 INSTALLED UNKN
COLLEGE
0020/1516 STATE COLLEGE B
(APRA) PENN STATE UNIVE
BIGLER RD
(PRDR)
0020/1047
0020/0975 018 "DIA CIRC CONCR
LEN=0035 INSTALLED UNKN
DRAINAGE

DIST: 02-1 SR: 3007
RIGHT MUN: STATE COLLEGE B

EXTRACT DATE: 11/25/2024 ROADWAY MANAGEMENT SYSTEM PAGE NUMBER: 408
PRINT DATE: 11/26/2024 SLD COUNTY/SR - ANNUAL PRINT COUNTY: CENTRE

DIR: B TOTAL LEN: 7.243 MI. DIST: 02-1 SR: 3006
LEFT MUN: BELLEFONTE B RIGHT MUN: BELLEFONTE B

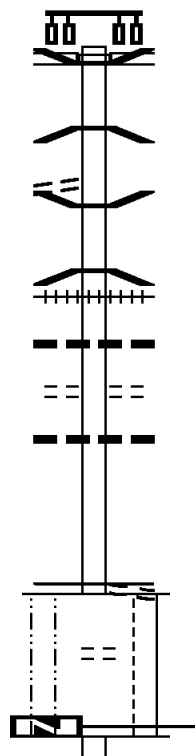
AL
(BORO)

037702 FT

0170/0387

037096 FT

LTH AH 000540 BK 000850 037096 FT
POTTER ST 7165/0000



038242 FT BMS EN 14/3006/0170/0525
INTER-AHD HIGH ST

(SR0550 SEG 0400/0000)

WATER ST

(SR0150 SEG 0160/0000)

0170/0606

2 0 14017 0 03 0388+58

SPRING CREEK

0170/0525 BMSBG 14/3006/0170/0525

0170/0373 BMS EN 14/3006/0170/0333

2 0 14017 0 03 0386+62

MILL RACE

0170/0333 BMSBG 14/3006/0170/0333

0170/0260 (AAR 506204M) #TRKS 01

015 "DIA CAST IRON

0170/0232 LEN=0060 INSTALLED 1999

POTTER ST

0170/0224 (BORO)

015 "DIA CAST IRON

0170/0180 LEN=0030 INSTALLED 1999

037636 FT 2 0 14017 0 03 0383+51

NC HIGH ST

HIGH ST

(BORO)

MFC BEGIN = D

0170/0000 LENGTH(AH 0606 BK 0540)

AL
(BORO)

0164/0336 2 0 14017 0 03 0378+11
037096 FT MFC BEGIN = D

0164/0000 LENGTH(AH 0540 BK 0850)

EXTRACT DATE: 11/25/2024 ROADWAY MANAGEMENT SYSTEM PAGE NUMBER: 407
PRINT DATE: 11/26/2024 SLD COUNTY/SR - ANNUAL PRINT COUNTY: CENTRE

DIR: B TOTAL LEN: 7.243 MI. DIST: 02-1 SR: 3006
LEFT MUN: BELLEFONTE B RIGHT MUN: BELLEFONTE B

Stationing	Notes	Stationing	Notes
(BORO)	0160/0777		
		0160/0635	LAMB ST (BORO)
		0160/0612	018" DIA CIRC METAL
		0160/0060	LEN=0029 INSTALLED UNKN
2 0 14017 0 03 0369+46 036246 FT		0160/0000	015" DIA CIRC PLASTIC
RAILROAD ST (BORO)	0160/0000	0160/0000	LEN=0036 INSTALLED 1999
		0150/1993	LENGTH(AH 0850 BK 2177) SCOTT AL (BORO)
		0150/1661	018" DIA CIRC CONCR
		0150/1379	LEN=0030 INSTALLED UNKN
		0150/1062	018" DIA CIRC CONCR
		0150/0985	LEN=0030 INSTALLED UNKN
			BELLEFONTE SPRING T
		0150/0305	015" DIA CIRC UNKNOWN
		0150/0122	LEN=0036 INSTALLED 1999
034069 FT		0150/0000	018" DIA CIRC METAL
		0140/1258	LEN=0030 INSTALLED UNKN
			2 0 14017 0 01 0348+08
			NC NO RTH THOMAS ST
			COLEVILLE RD (T942)
		0140/1207	LENGTH(AH 2177 BK 1282)
		0140/1135	BMSBN 14/3006/0140/1207
			2 0 14017 0 01 0340+07
			BUFFALO RUN
WARNER CO RD (TWP)	0140/0959		BMSBG 14/3006/0140/1207
			(AAR 843021W)#TRKS 02
		032787 FT	
		0140/0000	LENGTH(AH 1282 BK 1451)
LEE ST (TWP)	0130/0519		
		0130/0505	WEST END COLEVILLE RD (T557)
		0130/0500	018" DIA CIRC METAL
			LEN=0040 INSTALLED 1999
			018" DIA CIRC METAL

EXTRACT DATE: 11/25/2024 ROADWAY MANAGEMENT SYSTEM PAGE NUMBER: 406
PRINT DATE: 11/26/2024 SLD COUNTY/SR - ANNUAL PRINT COUNTY: CENTRE

DIR: B TOTAL LEN: 7.243 MI. DIST: 02-1 SR: 3006
LEFT MUN: SPRING T RIGHT MUN: SPRING T

PURDUE MOUNTAIN RD
(T383)

031336 FT

0120/0368

029602 FT

027044 FT

0130/0322	LEN=0040	INSTALLED	1999
030	"DIA	CIRC	METAL
0130/0113	LEN=0045	INSTALLED	1999
031336 FT	2 0 14017	0 01	0312+93
	VILLAGE:	COLEVILLE	
	COLEVILLE RD		
	(T942)		
5 0130/0000	NC UP	PER	COLEVILLE RD
	LENGTH(AH	1451	BK 1734)
0120/1648	018 "DIA	CIRC	CONCR
	LEN=0060	INSTALLED	1999
0120/0900	018 "DIA	CIRC	METAL
	LEN=0100	INSTALLED	1999
0120/0389	018 "DIA	CIRC	METAL
	LEN=0100	INSTALLED	1999
0120/0267	018 "DIA	CIRC	METAL
	LEN=0025	INSTALLED	1999
	PARDOE RUN		
	STRUCTURE LENGTH	9	FT
0120/0181	BMSID	14/3006/0120/0181	
029602 FT	2 0 14017	0 01	0295+56
	SPRING		
	BENNER T		
5 0120/0000	LENGTH(AH	1734	BK 2558)
0110/1901	018 "DIA	CIRC	CONCR
	LEN=0040	INSTALLED	UNKN
0110/1596	018 "DIA	CIRC	CONCR
	LEN=0040	INSTALLED	UNKN
0110/0674	024 "DIA	CIRC	CONCR
	LEN=0035	INSTALLED	UNKN
0110/0411	018 "DIA	CIRC	CONCR
	LEN=0035	INSTALLED	UNKN
027044 FT	2 0 14017	0 01	0270+00
5 0110/0000	LENGTH(AH	2558	BK 2467)
	018 "DIA	CIRC	CONCR
0100/2269	LEN=0030	INSTALLED	UNKN
	015 "DIA	CIRC	METAL
0100/2180	LEN=0035	INSTALLED	UNKN
0100/1571	015 "DIA	CIRC	METAL
	LEN=0035	INSTALLED	UNKN
0100/1037	015 "DIA	CIRC	METAL
	LEN=0035	INSTALLED	UNKN
	015 "DIA	CIRC	METAL

EXTRACT DATE: 11/25/2024 ROADWAY MANAGEMENT SYSTEM PAGE NUMBER: 405
PRINT DATE: 11/26/2024 SLD COUNTY/SR - ANNUAL PRINT COUNTY: CENTRE

DIR: B TOTAL LEN: 7.243 MI. DIST: 02-1 SR: 3006
LEFT MUN: BENNER T RIGHT MUN: BENNER T

024577 FT

0100/0990 LEN=0035 INSTALLED UNKN

015 "DIA CIRC METAL
LEN=0035 INSTALLED UNKN
2 0 14017 0 01 0245+47
5 0100/0000 LENGTH(AH 2467 BK 2523)
018 "DIA CIRC CONCR
LEN=0035 INSTALLED 1999
015 "DIA CIRC METAL
LEN=0025 INSTALLED UNKN
015 "DIA CIRC METAL
LEN=0035 INSTALLED 1999
024 "DIA CIRC METAL
LEN=0035 INSTALLED 1999
018 "DIA CIRC METAL
LEN=0035 INSTALLED 1999
018 "DIA CIRC METAL
LEN=0035 INSTALLED 1999
017 "DIA CIRC METAL
LEN=0035 INSTALLED 1999

022054 FT

018 "DIA CIRC METAL
LEN=0035 INSTALLED UNKN
2 0 14017 0 01 0220+39
5 0090/0000 LENGTH(AH 2523 BK 2410)
015 "H 21 "W ELLIP METAL
LEN=0035 INSTALLED 1999
018 "DIA CIRC METAL
LEN=0090 INSTALLED UNKN
018 "DIA CIRC METAL
LEN=0035 INSTALLED UNKN
018 "DIA CIRC CONCR
LEN=0050 INSTALLED UNKN
018 "DIA CIR PLASTIC
LEN=0034 INSTALLED 2014
018 "DIA CIRC METAL
LEN=0035 INSTALLED UNKN
018 "DIA CIRC METAL
LEN=0035 INSTALLED UNKN
018 "DIA CIRC METAL
LEN=0035 INSTALLED UNKN
2 0 14017 0 01 0196+44
VILLAGE: VALLEY VIEW
5 0080/0000 LENGTH(AH 2410 BK 2570)
018 "DIA CIRC METAL
LEN=0035 INSTALLED UNKN
018 "DIA CIRC METAL
LEN=0035 INSTALLED UNKN
024 "DIA CIRC METAL

019644 FT

EXTRACT DATE: 11/25/2024 ROADWAY MANAGEMENT SYSTEM PAGE NUMBER: 404
PRINT DATE: 11/26/2024 SLD COUNTY/SR - ANNUAL PRINT COUNTY: CENTRE

DIR: B TOTAL LEN: 7.243 MI. DIST: 02-1 SR: 3006
LEFT MUN: BENNER T RIGHT MUN: BENNER T

	0070/2207	LEN=0035	INSTALLED	UNKN
		015 "DIA	CIRC METAL	
	0070/1999	LEN=0035	INSTALLED	UNKN
		018 "DIA	CIRC CONCR	
	0070/1462	LEN=0035	INSTALLED	UNKN
		015 "DIA	CIRC METAL	
	0070/1206	LEN=0035	INSTALLED	UNKN
		015 "DIA	CIRC METAL	
	0070/0849	LEN=0035	INSTALLED	UNKN
		018 "DIA	CIRC METAL	
	0070/0787	LEN=0040	INSTALLED	1999
		018 "DIA	CIRC METAL	
	0070/0588	LEN=0035	INSTALLED	UNKN
		015 "DIA	CIRC METAL	
	0070/0166	LEN=0035	INSTALLED	UNKN
		018 "DIA	CIR PLASTIC	
	0070/0071	LEN=0036	INSTALLED	1999
017074 FT	017074 FT	2 0 14017	0 01 0170+89	
	0070/0000	LENGTH(AH	2570 BK 2430)	
		018 "DIA	CIRC METAL	
	0060/2343	LEN=0035	INSTALLED	UNKN
		018 "DIA	CIRC CONCR	
	0060/1975	LEN=0035	INSTALLED	UNKN
		018 "DIA	CIR PLASTIC	
	0060/1400	LEN=0036	INSTALLED	1999
		024 "DIA	CIRC CONCR	
	0060/1301	LEN=0035	INSTALLED	UNKN
		036 "DIA	CIRC CONCR	
	0060/0690	LEN=0060	INSTALLED	UNKN
		024 "DIA	CIRC CONCR	
	0060/0472	LEN=0075	INSTALLED	1999
		015 "DIA	CIRC METAL	
	0060/0018	LEN=0030	INSTALLED	UNKN
014644 FT	014644 FT	2 0 14017	0 01 0146+74	
		UPPER GYP RD		
		(T374)		
		MFC BEGIN = D		
	0060/0000	LENGTH(AH	2430 BK 2606)	
		015 "DIA	CIRC METAL	
	0050/2589	LEN=0035	INSTALLED	UNKN
		018 "DIA	CIRC METAL	
	0050/1919	LEN=0035	INSTALLED	1999
		018 "DIA	CIRC METAL	
	0050/1660	LEN=0040	INSTALLED	1999
		015 "DIA	CIRC METAL	
	0050/1506	LEN=0035	INSTALLED	1999

VALLEY VIEW PL
(T373)

0060/0411

EXTRACT DATE: 11/25/2024 ROADWAY MANAGEMENT SYSTEM PAGE NUMBER: 403
PRINT DATE: 11/26/2024 SLD COUNTY/SR - ANNUAL PRINT COUNTY: CENTRE

DIR: B TOTAL LEN: 7.243 MI. DIST: 02-1 SR: 3006
LEFT MUN: BENNER T RIGHT MUN: BENNER T

012038 FT

009601 FT

0050/1365	015 "DIA	CIRC METAL	
	LEN=0035	INSTALLED	UNKN
0050/1104	036 "DIA	CIRC CONCR	
	LEN=0035	INSTALLED	1999
0050/0788	018 "DIA	CIRC METAL	
	LEN=0035	INSTALLED	UNKN
0050/0621	024 "DIA	CIRC METAL	
	LEN=0030	INSTALLED	UNKN
0050/0507	018 "DIA	CIRC METAL	
	LEN=0035	INSTALLED	UNKN
0050/0216	018 "DIA	CIRC METAL	
	LEN=0035	INSTALLED	UNKN
0050/0075	015 "DIA	CIRC METAL	
	LEN=0035	INSTALLED	1999
012038 FT	2 0 14017	0 01 0120+61	
0050/0000	LENGTH(AH	2606 BK 2437)	
	018 "DIA	CIRC METAL	
0040/2281	LEN=0035	INSTALLED	UNKN
	018 "DIA	CIRC METAL	
0040/1974	LEN=0035	INSTALLED	UNKN
	018 "DIA	CIR PLASTIC	
0040/1746	LEN=0040	INSTALLED	2008
	018 "DIA	CIR PLASTIC	
0040/1585	LEN=0036	INSTALLED	1999
	018 "DIA	CIRC METAL	
0040/1577	LEN=0030	INSTALLED	UNKN
	018 "DIA	CIRC METAL	
0040/1294	LEN=0036	INSTALLED	1997
	018 "DIA	CIR PLASTIC	
0040/1205	LEN=0045	INSTALLED	1999
	030 "DIA	CIRC CONCR	
0040/1034	LEN=0030	INSTALLED	UNKN
	018 "DIA	CIRC METAL	
0040/0898	LEN=0030	INSTALLED	UNKN
009601 FT	2 0 14017	0 01 0096+16	
0040/0000	LENGTH(AH	2437 BK 2656)	
	024 "DIA	CIRC CONCR	
0030/2304	LEN=0035	INSTALLED	1999
	024 "DIA	CIRC CONCR	
0030/2129	LEN=0035	INSTALLED	1999
	036 "H 00 "W	MULT PLSTIC	
0030/2100	LEN=0040	INSTALLED	1999
	018 "DIA	CIRC CONCR	
0030/1305	LEN=0035	INSTALLED	UNKN
	024 "DIA	CIRC METAL	
0030/1152	LEN=0035	INSTALLED	1999
	024 "DIA	CIRC METAL	
0030/0577	LEN=0035	INSTALLED	1999

EXTRACT DATE: 11/25/2024 ROADWAY MANAGEMENT SYSTEM PAGE NUMBER: 402
PRINT DATE: 11/26/2024 SLD COUNTY/SR - ANNUAL PRINT COUNTY: CENTRE

DIR: B TOTAL LEN: 7.243 MI. DIST: 02-1 SR: 3006
LEFT MUN: BENNER T RIGHT MUN: BENNER T

PURDUE MOUNTAIN RD 006945 FT
(SR3008 SEG 0040/3485) 0030/0000

PLUM ST
(TWP)

003468 FT

0010/2831

000000 FT

0030/0421	018 "DIA CIRC METAL LEN=0035 INSTALLED 1999
0030/0020	048 "DIA CIRC CONCR LEN=0050 INSTALLED 1999
006945 FT	2 0 14017 0 01 0069+52
NC VALLEY VIEW RD	
0030/0000	LENGTH(AH 2656 BK 3477) 018 "DIA CIRC CONCR
0020/3048	LEN=0030 INSTALLED UNKN
0020/1843	018 "DIA CIRC CONCR LEN=0008 INSTALLED 2003
0020/1640	024 "DIA CIRC CONCR LEN=0030 INSTALLED UNKN
0020/1521	024 "DIA CIRC CONCR LEN=0030 INSTALLED UNKN
0020/0891	036 "DIA CIRC CONCR LEN=0030 INSTALLED UNKN
003468 FT	2 0 14017 0 00 0034+68
0020/0000	018 "DIA CIR PLASTIC LEN=0060 INSTALLED 2021
0010/3101	LENGTH(AH 3477 BK 3468) 024 "DIA CIRC CONCR
0010/2698	LEN=0040 INSTALLED UNKN
0010/2652	BMS EN 14/3006/0010/2652 0 0 00000 0 00 0000+00
0010/2330	BUFFALO RUN BMSBG 14/3006/0010/2652
0010/1923	024 "DIA CIRC CONCR LEN=0040 INSTALLED 1999
0010/1525	018 "DIA CIRC CONCR LEN=0035 INSTALLED 1999
	STANFORD DR
	(TWP)
000000 FT	2 0 14017 0 00 0000+00
NC AR MAGAST RD	
BUFFALO RUN RD	
(SR0550 SEG 0310/2450)	
MFC BEGIN = E	
0010/0000	LENGTH(AH 3468 BK 0000)

EXTRACT DATE: 11/25/2024 ROADWAY MANAGEMENT SYSTEM PAGE NUMBER: 401
PRINT DATE: 11/26/2024 SLD COUNTY/SR - ANNUAL PRINT COUNTY: CENTRE

DIR: B TOTAL LEN: 3.577 MI. DIST: 02-1 SR: 3005
LEFT MUN: BENNER T RIGHT MUN: BENNER T

FILLMORE RD
(T344)

018884 FT

0070/2006

016208 FT

2 0 14062 0 00 0000+00 013616 FT
BERNEL RD
(SR3003 SEG 0010/0000) 0060/0000

POI

==

==

==

018884 FT (APRA) UNIVERSITY PARK
INTER-AHD FOXHILL RD
0070/2676 (T784)
018 "DIA CIR PLASTIC
0070/2574 LEN=0040 INSTALLED 2009
015 "DIA CIRC METAL
0070/2037 LEN=0033 INSTALLED UNKN
015 "DIA CIR PLASTIC
0070/1680 LEN=0030 INSTALLED UNKN
BENNER
0070/1310 PATTON T

MINUTEMAN LN
(PRDR)
2 0 14062 0 00 0025+92
5 0070/0000 LENGTH(AH 2676 BK 2592)
015 "DIA CIRC METAL
0060/2179 LEN=0040 INSTALLED UNKN

018 "DIA CIRC CONCR
0060/0614 LEN=0035 INSTALLED UNKN

013616 FT

5 0060/0000 LENGTH(AH 2592 BK 1926)
015 "DIA CIRC CONCR

EXTRACT DATE: 11/25/2024 ROADWAY MANAGEMENT SYSTEM PAGE NUMBER: 400
PRINT DATE: 11/26/2024 SLD COUNTY/SR - ANNUAL PRINT COUNTY: CENTRE

DIR: B TOTAL LEN: 3.577 MI. DIST: 02-1 SR: 3005
LEFT MUN: PATTON T RIGHT MUN: PATTON T

ROAD NAME	START	END	LEN	FT	TYPE	STATUS
	0050/1853	0050/0998	0070		REGINA CR (T958)	INSTALLED UNKN
	011690	0050/0000	0000	011690	2 0 14016 0 01 0196+68 LENGTH(AH 1926 BK 2605) BLACK BEAR LN	
	0040/2408	0040/2100	0055		018 "DIA CIRC CONCR	INSTALLED UNKN
	0040/2016	0040/1160	0085		PLEASANT HILL RD	INSTALLED UNKN
CRICKLEWOOD DR (T893)	0040/0427	0040/0360	0050		HEMLOCK HILL RD (TWP)	
	009085	0040/0155	0050	009085	018 "DIA CIRC CONCR	INSTALLED UNKN
	0040/0000	0040/0000	0000	009085	2 0 14016 0 01 0170+74 NC FOX HILL RD	
	0030/1806	0030/1551	0055		018 "DIA CIRC CONCR	INSTALLED UNKN
TOFTTREES AVE (TWP)	0030/1114	0030/0595	0040		018 "DIA CIRC CONCR	INSTALLED UNKN
	006557	0030/0000	0050	006557	015 "DIA CIRC CONCR	INSTALLED UNKN
	0020/2351	0020/1838	0050		018 "DIA CIRC CONCR	INSTALLED UNKN
	0020/1203	0020/1181	0050		PATTON COLLEGE T	INSTALLED UNKN
THE VILLAGE RD (TWP)	0020/0483				018 "DIA CIRC METAL	INSTALLED UNKN

EXTRACT DATE: 11/25/2024 ROADWAY MANAGEMENT SYSTEM PAGE NUMBER: 399
PRINT DATE: 11/26/2024 SLD COUNTY/SR - ANNUAL PRINT COUNTY: CENTRE

DIR: B TOTAL LEN: 3.577 MI. DIST: 02-1 SR: 3005
LEFT MUN: COLLEGE T RIGHT MUN: COLLEGE T

BIG HOLLOW RD
(PRDR)

0020/0111
004206 FT

001362 FT

000000 FT

0020/0446	024 "DIA CIRC METAL LEN=0085 INSTALLED UNKN BIG HOLLOW RD
0020/0439	(T361)
0020/0319	OP ID 14/0099/0725/2191 LR1050 WB
0020/0191	OP ID 14/0099/0724/2233 LR1050 EB
004206 FT	2 0 14016 0 01 0122+28 TRIBUTARY SPRING CREEK STRUCTURE LENGTH 11 FT BMSID 14/3005/0020/0000 5 0020/0000 LENGTH(AH 2351 BK 2844) 024 "DIA CIRC METAL
0016/2743	LEN=0045 INSTALLED UNKN
0016/1960	018 "DIA CIRC CONCR LEN=0050 INSTALLED UNKN
0016/0929	024 "DIA CIRC CONCR LEN=0052 INSTALLED 2012
0016/0085	042 "DIA CIRC CONCR LEN=0060 INSTALLED 2001
001362 FT	2 0 14016 0 01 0093+73 ORCHARD RD (PRDR)
5 0016/0000	LENGTH(AH 2844 BK 1362) 036 "DIA CIRC CONCR
0010/1280	LEN=0045 INSTALLED 2001 LEG TO ORCHARD RD
0010/1140	(PRDR)
0010/0985	015 "DIA CIRC CONCR LEN=0040 INSTALLED UNKN
0010/0594	018 "DIA CIRC CONCR LEN=0045 INSTALLED UNKN
0010/0123	042 "DIA CIRC CONCR LEN=0045 INSTALLED UNKN
000000 FT	2 0 14016 0 01 0080+11 NC FOX HOLLOW RD PARK AV ET (SR3007 SEG 0040/0000)
INTER-BK	PORTER RD (PRDR)
5 0010/0000	MFC BEGIN = C LENGTH(AH 1362 BK 0000)

EXTRACT DATE: 11/25/2024 ROADWAY MANAGEMENT SYSTEM PAGE NUMBER: 398
PRINT DATE: 11/26/2024 SLD COUNTY/SR - ANNUAL PRINT COUNTY: CENTRE

DIR: B TOTAL LEN: .591 MI. DIST: 02-1 SR: 3004
LEFT MUN: BENNER T RIGHT MUN: BENNER T

	003122 FT		003122 FT	
			INTER-AHD	RISHEL HILL RD
				(BORO)
				BENNER PK
				(SR0150 SEG 0090/0885)
			0010/3122	018 " DIA CIRC METAL
			0010/2900	LEN=0040 INSTALLED UNKN
			0010/2590	018 " DIA CIR PLASTIC
			0010/2265	LEN=0040 INSTALLED 2010
			0010/1975	018 " DIA CIR PLASTIC
			0010/1624	LEN=0030 INSTALLED 2018
			0010/1200	024 " DIA CIR PLASTIC
			0010/0167	LEN=0040 INSTALLED 2021
			0010/0094	(APRA) C & W CONSTRUCTI
			000000 FT	036 " DIA CIR PLASTIC
			NC PA	LEN=0070 INSTALLED 2010
				015 " DIA CIRC CONCR
				LEN=0047 INSTALLED 2008
				030 " DIA CIRC CONCR
				LEN=0080 INSTALLED UNKN
				2 0 14048 0 00 0040+35
				PARADISE RD
				FISHERMANS PARADISE RD
				(SR3001 SEG 0020/0040)
				MFC BEGIN = E
			5 0010/0000	LENGTH(AH 3122 BK 0000)
C & W CONSTRUCTION RD (PRDR)	0010/1624	POI		
	000000 FT			

EXTRACT DATE: 11/25/2024 ROADWAY MANAGEMENT SYSTEM PAGE NUMBER: 397
PRINT DATE: 11/26/2024 SLD COUNTY/SR - ANNUAL PRINT COUNTY: CENTRE

DIR: B TOTAL LEN: 1.231 MI. DIST: 02-1 SR: 3003
LEFT MUN: PATTON T RIGHT MUN: PATTON T

PRDR CHAMPION DR
(PRDR)

006501 FT

006501 FT BUFFALO RUN RD
0030/3045 (SR0550 SEG 0270/1909)

003456 FT

0030/0875 018 "DIA CIRC METAL
LEN=0035 INSTALLED UNKN
003456 FT 2 0 14016 0 01 0250+59
0030/0000 LENGTH(AH 3045 BK 2521)
BERNEL PARK RD
0020/2010 (TWP)

0020/0525
000935 FT

0020/1194 018 "DIA CIRC CONCR
LEN=0054 INSTALLED UNKN

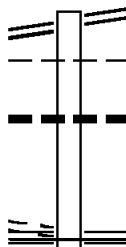
000935 FT 2 0 14016 0 01 0225+28
018 "DIA CIR PLASTIC
LEN=0040 INSTALLED 2004
0020/0000 LENGTH(AH 2521 BK 0935)
018 "DIA CIRC CONCR
0010/0420 LEN=0035 INSTALLED 1999
000000 FT 2 0 14016 0 01 0215+83
NC BE RNE L RD
FOX HILL RD
(SR3005 SEG 0060/0000)
MFC BEGIN = C
0010/0000 LENGTH(AH 0935 BK 0000)

EXTRACT DATE: 11/25/2024 ROADWAY MANAGEMENT SYSTEM PAGE NUMBER: 396
PRINT DATE: 11/26/2024 SLD COUNTY/SR - ANNUAL PRINT COUNTY: CENTRE

DIR: B TOTAL LEN: .123 MI. DIST: 02-1 SR: 3002
LEFT MUN: SPRING T RIGHT MUN: SPRING T

PINE ST 000650 FT
(SR0144 SEG 0280/0645) 0010/0650

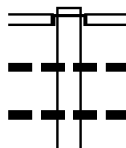
2 0 14057 0 00 0006+89 000000 FT
STONE BATTER RD
(BORO)
S WATER ST
(SR0150 SEG 0150/0000) 0010/0000



000650 FT PINE ST
0010/0650 (SR0144 SEG 0280/0645)
0010/0456 SPRING BELLEFONTE B
0010/0030 024 " DIA CIRC METAL
NC MI LEN=0050 INSTALLED UNKN
WILLOWBANK ST
(SR0150 SEG 0150/0000)
MFC BEGIN = D
0010/0000 LENGTH(AH 0650 BK 0000)

EXTRACT DATE: 11/25/2024 ROADWAY MANAGEMENT SYSTEM PAGE NUMBER: 395
 PRINT DATE: 11/26/2024 SLD COUNTY/SR - ANNUAL PRINT COUNTY: CENTRE
 DIR: B TOTAL LEN: 2.495 MI. DIST: 02-1 SR: 3001
 LEFT MUN: BENNER T RIGHT MUN: BENNER T

013175 FT



013175 FT
 INTER-AHD ROOFSBURG RD
 (T375)
 BUFFALO RUN RD
 (SR0550 SEG 0380/0717)
 01B " DIA CIRC CONCR
 0060/1085
 0060/1006 LEN=0040 INSTALLED UNKN
 024 " DIA CIRC METAL
 0060/0935 LEN=0030 INSTALLED UNKN
 MILL RACE

DIR: B TOTAL LEN: 2.495 MI. DIST: 02-1 SR: 3001
LEFT MUN: BENNER T RIGHT MUN: BENNER T

			STRUCTURE	LENGTH	9 FT
			BMSID 14/3001/0060/0933		
			018 "DIA CIR PLASTIC		
		0060/0791	LEN=0040	INSTALLED	2021
			015 "DIA CIR PLASTIC		
		0060/0489	LEN=0030	INSTALLED	UNKN
012090 FT		012090 FT	2 0 14040 0 00 0121+19		
			018 "DIA CIR PLASTIC		
			LEN=0030	INSTALLED	UNKN
		0060/0000	LENGTH(AH 1085 BK 2687)		
SEIBERT RD (T377)		0050/2139			
			024 "DIA CIR PLASTIC		
		0050/2102	LEN=0050	INSTALLED	2021
			018 "DIA CIR PLASTIC		
		0050/1836	LEN=0035	INSTALLED	2021
			018 "DIA CIR PLASTIC		
		0050/1788	LEN=0060	INSTALLED	2021
DIXON RD (TWP)		0050/1657			
			018 "DIA CIRC METAL		
		0050/1177	LEN=0060	INSTALLED	2001
			018 "DIA CIRC METAL		
		0050/0800	LEN=0040	INSTALLED	2001
			018 "DIA CIR PLASTIC		
		0050/0565	LEN=0040	INSTALLED	2021
			018 "DIA CIRC METAL		
		0050/0275	LEN=0045	INSTALLED	UNKN
009403 FT		009403 FT	2 0 14040 0 00 0094+40		
		0050/0000	LENGTH(AH 2687 BK 2221)		
			018 "DIA CIR PLASTIC		
		0044/1378	LEN=0035	INSTALLED	2021
			018 "DIA CIRC METAL		
		0044/0870	LEN=0030	INSTALLED	UNKN
			015 "DIA CIR PLASTIC		
		0044/0019	LEN=0045	INSTALLED	2001
007182 FT		007182 FT	2 0 14040 0 00 0072+19		
		0044/0000	LENGTH(AH 2221 BK 0371)		
			018 "DIA CIRC CONCR		
		0042/0331	LEN=0050	INSTALLED	2001
BARNS LN (T343)		0042/0101	BMSID 14/3001/0042/0000		
006811 FT		006811 FT	0 0 00000 0 00 0000+00		
			SPRING CREEK		
			BMSBG 14/3001/0042/0000		
		0042/0000	LENGTH(AH 0371 BK 1781)		
			018 "DIA CIRC CONCR		
		0030/1605	LEN=0045	INSTALLED	2001

EXTRACT DATE: 11/25/2024 ROADWAY MANAGEMENT SYSTEM PAGE NUMBER: 393
PRINT DATE: 11/26/2024 SLD COUNTY/SR - ANNUAL PRINT COUNTY: CENTRE

DIR: B TOTAL LEN: 2.495 MI. DIST: 02-1 SR: 3001
LEFT MUN: BENNER T RIGHT MUN: BENNER T

		0030/1400	018 "DIA CIRC METAL LEN=0030 INSTALLED 1996
		0030/1180	015 "DIA CIR PLASTIC LEN=0040 INSTALLED 2001
		0030/0840	015 "DIA CIRC METAL LEN=0030 INSTALLED UNKN
		0030/0820	FISHBURN HILL RD (T342)
		0030/0636	018 "DIA CIR PLASTIC LEN=0080 INSTALLED 2021
005030 FT		005030 FT	2 0 14040 0 00 0050+08
		0030/0000	LENGTH(AH 1781 BK 2453)
		0020/1240	018 "DIA CIR PLASTIC LEN=0040 INSTALLED 2021
		0020/0946	015 "DIA CIRC METAL LEN=0040 INSTALLED UNKN
		0020/0040	SR 3004 SH (SR3004 SEG 0010/0000)
002577 FT		0020/0013	BMSSEN 14/3001/0020/0000
		002577 FT	2 0 14040 0 00 0025+43
		0020/0000	BRANCH SPRING CREEK BMSBG 14/3001/0020/0000
		0010/2350	LENGTH(AH 2453 BK 2577) 015 "DIA CIRC METAL
		0010/2035	LEN=0025 INSTALLED UNKN
		0010/1717	018 "DIA CIR PLASTIC LEN=0035 INSTALLED 2021
		0010/0827	018 "DIA CIR PLASTIC LEN=0035 INSTALLED 2021
STATE FISH HATCHERY RD (FISH)		0010/0646	018 "DIA CIR PLASTIC LEN=0044 INSTALLED 2001
		0010/0542	015 "DIA CIR PLASTIC LEN=0036 INSTALLED UNKN
		0010/0236	015 "DIA CIR PLASTIC LEN=0040 INSTALLED 2021
000000 FT		000000 FT	2 0 14040 0 00 0000+00
		NC F I	SHERMANS PARADISE RD
		INTER-BK	STATE FISH HATCHERY RD (FISH)
		0010/0000	MFC BEGIN = E LENGTH(AH 2577 BK 0000)

POTTERS MILLS INTER RD
(SR8042 SEG 0750/0000) 000912 FT
0030/0394

000518 FT

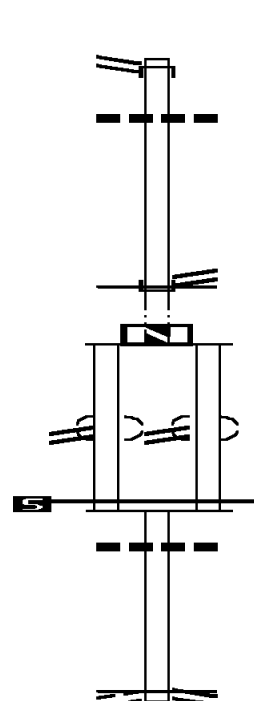
000518 FT

POTTER TWP
(TWP)
SR 2015 SR
(SR2015 SEG 0070/0106) 0021/0074
0 0 00000 0 00 0000+00 000444 FT
MFC BEGIN = E
LENGTH(AH 0074 BK 0444) 0021/0000

000000 FT

SKYVIEW DR
(TWP)

0010/0000



000912 FT
INTER-AHD
0030/0394

0030/0046
000518 FT

INTER-BK

0030/0000
000518 FT
7024/0000

0020/0074
000444 FT

0020/0000

0010/0340
000000 FT

NC SR

0010/0000

WILD TURKEY DR
(TWP)
018 " DIA CIRC CONCR
LEN=0095 INSTALLED 2020
0 0 00000 0 00 0000+00
SR 2015 SH
(SR2015 SEG 0080/0381)
SR 2015 SR
(SR2015 SEG 0080/0381)
MFC BEGIN = E
LTH AH 000394 BK 000100
LTH AH 000100 BK 000074
POTTER TWP
(TWP)
SR 2015 SR
(SR2015 SEG 0070/0165)
0 0 00000 0 00 0000+00
MFC BEGIN = E
LENGTH(AH 0074 BK 0444)
024 " DIA CIRC METAL
LEN=0085 INSTALLED 2020
0 0 00000 0 00 0000+00
POTTERS MILLS INTER RD
(SR8042 SEG 0250/0000)
2020 SH
MFC BEGIN = E
LENGTH(AH 0444 BK 0000)

EXTRACT DATE: 11/25/2024 ROADWAY MANAGEMENT SYSTEM PAGE NUMBER: 391
PRINT DATE: 11/26/2024 SLD COUNTY/SR - ANNUAL PRINT COUNTY: CENTRE
DIR: B TOTAL LEN: .000 MI. DIST: 02-1 SR: 2019
LEFT MUN: HAINES T RIGHT MUN: HAINES T

000000 FT



000000 FT
7010/0000 LENGTH(AH 1585 BK 0000)

EXTRACT DATE: 11/25/2024 ROADWAY MANAGEMENT SYSTEM PAGE NUMBER: 390
PRINT DATE: 11/26/2024 SLD COUNTY/SR - ANNUAL PRINT COUNTY: CENTRE

DIR: B TOTAL LEN: 6.182 MI. DIST: 02-1 SR: 2018
LEFT MUN: HAINES T RIGHT MUN: HAINES T

032640 FT



032640 FT ARRON SQ
0130/2566 (SR0045 SEG 0800/0000)
UNNAMED AL
0130/2125 (TWP)
015" DIA CIRC METAL
0130/2020 LEN=0050 INSTALLED 2001
PINE CREEK AL
0130/1985 (TWP)
0130/1653 BMSEN 14/2018/0130/1637
2 0 14032 0 00 0316+39
BEAR RUN

EXTRACT DATE: 11/25/2024 ROADWAY MANAGEMENT SYSTEM PAGE NUMBER: 389
PRINT DATE: 11/26/2024 SLD COUNTY/SR - ANNUAL PRINT COUNTY: CENTRE

DIR: B TOTAL LEN: 6.182 MI. DIST: 02-1 SR: 2018
LEFT MUN: HAINES T RIGHT MUN: HAINES T

		0130/1637	BMSBG 14/2018/0130/1637
		015 "DIA	CIRC METAL
		LEN=0030	INSTALLED UNKN
		024 "DIA	CIR PLASTIC
		LEN=0035	INSTALLED UNKN
		018 "DIA	CIR PLASTIC
		LEN=0030	INSTALLED 2006
		015 "DIA	CIRC METAL
		LEN=0030	INSTALLED UNKN
		015 "DIA	CIRC METAL
		LEN=0030	INSTALLED UNKN
		018 "DIA	CIR PLASTIC
		LEN=0030	INSTALLED 2006
		018 "DIA	CIRC METAL
		LEN=0030	INSTALLED UNKN
030074 FT		0130/0155	LEN=0030
		030074 FT	2 0 14032 0 00 0300+00
			VILLAGE: WOODWARD
		5 0130/0000	LENGTH(AH 2566 BK 2529)
		018 "DIA	CIR PLASTIC
		LEN=0030	INSTALLED 2014
		018 "DIA	CIR PLASTIC
		LEN=0035	INSTALLED 2006
		015 "DIA	CIRC METAL
		LEN=0030	INSTALLED 1997
		036 "DIA	CIRC METAL
		LEN=0056	INSTALLED UNKN
		027545 FT	2 0 14032 0 00 0274+92
		5 0120/0000	LENGTH(AH 2529 BK 2492)
		018 "DIA	CIR PLASTIC
		LEN=0030	INSTALLED 2006
		018 "DIA	CIR PLASTIC
		LEN=0027	INSTALLED 2015
		0110/2432	
		0110/1892	
		0110/1743	024 "DIA CIRC METAL
		LEN=0030	INSTALLED UNKN
		018 "DIA	CIR PLASTIC
		LEN=0030	INSTALLED 2003
		015 "DIA	CIRC METAL
		LEN=0030	INSTALLED 2003
		018 "DIA	CIR PLASTIC
		LEN=0030	INSTALLED 2006
025053 FT		0110/0172	LEN=0030
		025053 FT	2 0 14032 0 00 0250+00
		5 0110/0000	LENGTH(AH 2492 BK 2567)
		018 "DIA	CIRC METAL
		LEN=0035	INSTALLED 2003
		024 "DIA	CIRC METAL

FIEDLER RD
(T519)

EXTRACT DATE: 11/25/2024 ROADWAY MANAGEMENT SYSTEM PAGE NUMBER: 388
PRINT DATE: 11/26/2024 SLD COUNTY/SR - ANNUAL PRINT COUNTY: CENTRE

DIR: B TOTAL LEN: 6.182 MI. DIST: 02-1 SR: 2018
LEFT MUN: HAINES T RIGHT MUN: HAINES T

QUARRY RD
(T520)

022486 FT

0090/1224

020045 FT

0100/1686	LEN=0030	INSTALLED	UNKN
018 "DIA	CIRC	METAL	
0100/1180	LEN=0030	INSTALLED	1997
017 "H 13 "W	ELLIP	METAL	
0100/1018	LEN=0030	INSTALLED	1997
018 "DIA	CIRC	METAL	
0100/0606	LEN=0030	INSTALLED	UNKN
022486 FT	2 0 14032	0 00 0224+33	
0100/0000	LENGTH(AH	2567 BK 2441)	
018 "DIA	CIRC	METAL	
0090/2251	LEN=0040	INSTALLED	UNKN
018 "DIA	CIRC	METAL	
0090/1993	LEN=0045	INSTALLED	2001
018 "DIA	CIR	PLASTIC	
0090/1866	LEN=0040	INSTALLED	2006
018 "DIA	CIRC	METAL	
0090/1673	LEN=0040	INSTALLED	UNKN
018 "H 13 "W	ELLIP	METAL	
0090/1496	LEN=0030	INSTALLED	1998
024 "DIA	CIRC	METAL	
0090/1190	LEN=0035	INSTALLED	UNKN
018 "DIA	CIRC	METAL	
0090/1017	LEN=0045	INSTALLED	UNKN
018 "DIA	CIRC	METAL	
0090/0764	LEN=0035	INSTALLED	UNKN
018 "DIA	CIRC	METAL	
0090/0584	LEN=0040	INSTALLED	UNKN
018 "DIA	CIR	PLASTIC	
0090/0323	LEN=0035	INSTALLED	2015
018 "DIA	CIR	PLASTIC	
0090/0145	LEN=0035	INSTALLED	2015
020045 FT	2 0 14032	0 00 0200+00	
0090/0000	LENGTH(AH	2441 BK 2441)	
018 "DIA	CIRC	METAL	
0080/2430	LEN=0040	INSTALLED	2002
018 "DIA	CIRC	METAL	
0080/2088	LEN=0035	INSTALLED	UNKN
024 "DIA	CIR	PLASTIC	
0080/1803	LEN=0030	INSTALLED	2015
015 "DIA	CIRC	METAL	
0080/1510	LEN=0040	INSTALLED	UNKN
018 "DIA	CIR	PLASTIC	
0080/0991	LEN=0030	INSTALLED	1998
018 "DIA	CIR	PLASTIC	
0080/0625	LEN=0040	INSTALLED	2015
018 "DIA	CIR	PLASTIC	
0080/0510	LEN=0029	INSTALLED	2006

EXTRACT DATE: 11/25/2024 ROADWAY MANAGEMENT SYSTEM PAGE NUMBER: 387
PRINT DATE: 11/26/2024 SLD COUNTY/SR - ANNUAL PRINT COUNTY: CENTRE

DIR: B TOTAL LEN: 6.182 MI. DIST: 02-1 SR: 2018
LEFT MUN: HAINES T RIGHT MUN: HAINES T

017604 FT

0080/0313
017604 FT

018 "DIA CIR PLASTIC
LEN=0040 INSTALLED UNKN
2 0 14032 0 00 0175+66
018 "DIA CIR PLASTIC
LEN=0040 INSTALLED 2011
LENGTH(AH 2441 BK 2678)
018 "DIA CIR PLASTIC
LEN=0040 INSTALLED 2002
018 "DIA CIRC METAL
LEN=0040 INSTALLED 2002
018 "DIA CIR PLASTIC
LEN=0040 INSTALLED 2011
018 "DIA CIRC METAL
LEN=0040 INSTALLED UNKN
018 "DIA CIRC METAL
LEN=0040 INSTALLED UNKN
018 "DIA CIRC METAL
LEN=0035 INSTALLED UNKN
024 "DIA CIRC METAL
LEN=0032 INSTALLED 1997
018 "DIA CIR PLASTIC
LEN=0032 INSTALLED 1997
018 "DIA CIRC METAL
LEN=0040 INSTALLED UNKN
024 "DIA CIRC METAL
LEN=0032 INSTALLED 1997
018 "DIA CIR PLASTIC
LEN=0040 INSTALLED UNKN
018 "DIA CIR PLASTIC
LEN=0040 INSTALLED UNKN
018 "DIA CIRC METAL
LEN=0032 INSTALLED 2001
024 "DIA CIRC METAL
LEN=0032 INSTALLED 1997
018 "DIA CIR PLASTIC
LEN=0032 INSTALLED 2001
2 0 14032 0 00 0148+96
018 "DIA CIR PLASTIC
LEN=0040 INSTALLED 2015
036"H 36"W CON BOX CUL
LEN=0025 INSTALLED UNKN

014926 FT

0070/0046
014926 FT

0070/0000

BLUE HERON DR
(PRDR)

0060/1870

BOWER HOLLOW RD
(T508)

0060/0249

0060/1265

0060/0383

015 "DIA CIRC METAL
LEN=0035 INSTALLED 2001
018 "DIA CIR PLASTIC
LEN=0040 INSTALLED 2015

EXTRACT DATE: 11/25/2024 ROADWAY MANAGEMENT SYSTEM PAGE NUMBER: 386
PRINT DATE: 11/26/2024 SLD COUNTY/SR - ANNUAL PRINT COUNTY: CENTRE

DIR: B TOTAL LEN: 6.182 MI. DIST: 02-1 SR: 2018
LEFT MUN: HAINES T RIGHT MUN: HAINES T

012649 FT

012649 FT 2 0 14032 0 00 0126+27
018 "DIA CIR PLASTIC
LEN=0040 INSTALLED 2015
INGLEBY RD
(T509)
0060/0000 LENGTH(AH 2277 BK 2612)
018 "DIA CIRC METAL
0050/2120 LEN=0040 INSTALLED UNKN
018 "DIA CIRC METAL
0050/1515 LEN=0032 INSTALLED 2001
012 "DIA CIRC METAL
0050/0987 LEN=0040 INSTALLED UNKN

010037 FT

0050/0032 018 "DIA CIRC METAL
LEN=0035 INSTALLED UNKN
010037 FT 2 0 14032 0 00 0100+00
0050/0000 LENGTH(AH 2612 BK 2524)
018 "DIA CIR PLASTIC
0040/1770 LEN=0030 INSTALLED 2015
018 "DIA CIR PLASTIC
0040/1331 LEN=0031 INSTALLED 2015
0040/0732 BMSSEN 14/2018/0040/0650
2 0 14032 0 00 0074+80
PINE CREEK
0040/0650 BMSBG 14/2018/0040/0650
018 "DIA CIRC METAL
0040/0114 LEN=0035 INSTALLED UNKN
007513 FT 2 0 14032 0 00 0074+86
0040/0000 LENGTH(AH 2524 BK 2496)
018 "DIA CIR PLASTIC
0030/2427 LEN=0040 INSTALLED 2015
018 "DIA CIR PLASTIC
0030/2199 LEN=0030 INSTALLED 2015

007513 FT

BROAD RD
(T507)

0030/1798

0030/1504 015 "DIA CIRC METAL
LEN=0035 INSTALLED UNKN
018 "DIA CIR PLASTIC
0030/1066 LEN=0030 INSTALLED 2015
018 "DIA CIR PLASTIC
0030/0755 LEN=0035 INSTALLED 2016
018 "DIA CIR PLASTIC
0030/0694 LEN=0030 INSTALLED 2015
018 "DIA CIR PLASTIC
0030/0563 LEN=0032 INSTALLED 2001
018 "DIA CIR PLASTIC
0030/0400 LEN=0030 INSTALLED 2015

EXTRACT DATE: 11/25/2024 ROADWAY MANAGEMENT SYSTEM PAGE NUMBER: 385
PRINT DATE: 11/26/2024 SLD COUNTY/SR - ANNUAL PRINT COUNTY: CENTRE

DIR: B TOTAL LEN: 6.182 MI. DIST: 02-1 SR: 2018
LEFT MUN: HAINES T RIGHT MUN: HAINES T

BARTGES RD
(TS14)

0030/0336

005017 FT

LC FOR BARTGES RD
(CONN)

0020/2401

002506 FT

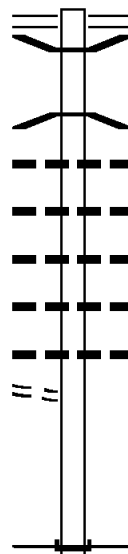
000000 FT

==
-- --
0030/0035 018 "DIA CIRC METAL
LEN=0035 INSTALLED UNKN
005017 FT 2 0 14032 0 00 0050+00
S 0030/0000 LENGTH(AH 2496 BK 2511)
==
-- --
0020/2397 017"H 13"W ELLIP METAL
LEN=0034 INSTALLED 1998
-- --
0020/1780 012 "DIA CIRC METAL
LEN=0035 INSTALLED UNKN
-- --
0020/1097 OLD MOUNTAIN RD
(TS13)
-- -- 015 "DIA CIRC METAL
LEN=0035 INSTALLED UNKN
-- -- 018 "DIA CIR PLASTIC
LEN=0025 INSTALLED 2015
-- -- 018 "DIA CIRC METAL
LEN=0040 INSTALLED UNKN
0020/0442 2 0 14032 0 00 0025+00
002506 FT HAINES
-- -- PENN T
S 0020/0000 LENGTH(AH 2511 BK 2506)
-- -- 015 "DIA CIRC METAL
LEN=0040 INSTALLED UNKN
-- --
0010/2225 024 "DIA CIRC METAL
LEN=0040 INSTALLED UNKN
-- -- 018 "DIA CIR PLASTIC
LEN=0008 INSTALLED 2003
-- -- 018 "DIA CIRC METAL
LEN=0035 INSTALLED UNKN
-- --
0010/0749 MILL RACE
STRUCTURE LENGTH 8 FT
0010/0588 BMSID 14/2018/0010/0588
0010/0465 BMSSEN 14/2018/0010/0443
2 0 14032 0 00 0004+43
-- -- TRIB PINE CREEK
0010/0443 BMSBG 14/2018/0010/0443
-- -- 018 "DIA CIRC METAL
LEN=0035 INSTALLED UNKN
0010/0177 2 0 14032 0 00 0000+00
000000 FT NC P I NE CREEK RD
-- -- COBURN RD
(SR2011 SEG 0020/0104)
MFC BEGIN = D
S 0010/0000 LENGTH(AH 2506 BK 0000)

EXTRACT DATE: 11/25/2024 ROADWAY MANAGEMENT SYSTEM PAGE NUMBER: 384
PRINT DATE: 11/26/2024 SLD COUNTY/SR - ANNUAL PRINT COUNTY: CENTRE

DIR: B TOTAL LEN: .365 MI. DIST: 02-1 SR: 2017
LEFT MUN: POTTER T RIGHT MUN: POTTER T

001927 FT



SAND MOUNTAIN RD
(FRST)

0010/0099
000000 FT

001927 FT SR 2015 SH
0010/1927 (SR2015 SEG 0010/0396)
0010/1867 BMS EN 14/2017/0010/1620
0 0 00000 0 00 0000+00
SR 0322 WB
0010/1620 BMS BG 14/2017/0010/1620
018 "DIA CIR PLASTIC
0010/1575 LEN=0033 INSTALLED 2017
018 "DIA CIR PLASTIC
0010/1324 LEN=0052 INSTALLED 2017
030 "DIA CIR PLASTIC
0010/0764 LEN=0055 INSTALLED 2017
018 "DIA CIR PLASTIC
0010/0173 LEN=0084 INSTALLED 2017
018 "DIA CIR PLASTIC
0010/0135 LEN=0093 INSTALLED 2017

000000 FT 0 0 00000 0 00 0000+00
NC SANDCREST RD
INTER-BK SAND MOUNTAIN RD INTER
(SR8044 SEG 0010/0348)
MFC BEGIN = E
0010/0000 LENGTH(AH 1927 BK 0000)

EXTRACT DATE: 11/25/2024 ROADWAY MANAGEMENT SYSTEM PAGE NUMBER: 383
PRINT DATE: 11/26/2024 SLD COUNTY/SR - ANNUAL PRINT COUNTY: CENTRE
DIR: B TOTAL LEN: 1.380 MI. DIST: 02-1 SR: 2016
LEFT MUN: HAINES T RIGHT MUN: HAINES T

EXTRACT DATE: 11/25/2024 ROADWAY MANAGEMENT SYSTEM PAGE NUMBER: 382
PRINT DATE: 11/26/2024 SLD COUNTY/SR - ANNUAL PRINT COUNTY: CENTRE

DIR: B TOTAL LEN: 1.380 MI. DIST: 02-1 SR: 2016
LEFT MUN: HAINES T RIGHT MUN: HAINES T

	INTER-AHD	WEST AL
		(T540)
		AARON SQ
	0030/2114	(SR0045 SEG 0690/0622)
		W APPLE TREE AL
	0030/1828	(TWP)
		018 " DIA CIRC METAL
	0030/1822	LEN=0055 INSTALLED UNKN
		015 " DIA CIRC METAL
	0030/1532	LEN=0030 INSTALLED UNKN
		024 " H 00 " W MULT METAL
	0030/0212	LEN=0045 INSTALLED 2008
005174 FT	005174 FT	2 0 14044 0 00 0050+73
	0030/0000	LENGTH(AH 2114 BK 2691)
		HAINES
	0020/2591	PENN T
		018 " DIA CIRC CONCR
	0020/2384	LEN=0035 INSTALLED UNKN
		018 " DIA CIRC CONCR
	0020/2090	LEN=0035 INSTALLED UNKN
		018 " DIA CIRC CONCR
	0020/1439	LEN=0035 INSTALLED UNKN
		018 " DIA CIRC CONCR
	0020/1130	LEN=0035 INSTALLED UNKN
		024 " DIA CIRC METAL
	0010/2286	LEN=0040 INSTALLED 2001
		012 " DIA CIRC CONCR
	0010/1891	LEN=0030 INSTALLED UNKN
		012 " DIA CIRC METAL
	0010/1350	LEN=0030 INSTALLED UNKN
		024 " DIA CIRC METAL
	0010/0985	LEN=0030 INSTALLED UNKN
		036 " DIA CIRC METAL
	0010/0015	LEN=0044 INSTALLED 2001
000000 FT	000000 FT	2 0 14044 0 00 0000+00
		NC TA TITLE TOWN RD
		COBURN RD
		(SR2011 SEG 0040/1667)
		MFC BEGIN = E
	0010/0000	LENGTH(AH 2483 BK 0000)

EXTRACT DATE: 11/25/2024 ROADWAY MANAGEMENT SYSTEM PAGE NUMBER: 381
PRINT DATE: 11/26/2024 SLD COUNTY/SR - ANNUAL PRINT COUNTY: CENTRE

DIR: B TOTAL LEN: 2.819 MI. DIST: 02-1 SR: 2015
LEFT MUN: POTTER T RIGHT MUN: POTTER T

SR 2020 SH (SR2020 SEG 0030/0000)	014859 FT	0080/0381		014886 FT INTER-AHD	TWP ROAD 2 (TWP) POTTERS MILLS INTER RD (SR8042 SEG 0010/0601)
				0080/0223	018 "DIA CIR PLASTIC LEN=0056 INSTALLED 2020
				0080/0136	LR 29 OP ID 14/0322/0752/1776
				0080/0107	LR 29 OP ID 14/0322/0753/1809
	014463 FT			014490 FT	0 0 00000 0 00 0000+00 MFC BEGIN = E
018 "DIA CIRC METAL LEN=0026 INSTALLED 2020 0071/0197				0080/0000	LENGTH(AH 0396 BK 0274)
				0070/0224	018 "DIA CIRC METAL LEN=0032 INSTALLED 2020

EXTRACT DATE: 11/25/2024 ROADWAY MANAGEMENT SYSTEM PAGE NUMBER: 380
PRINT DATE: 11/26/2024 SLD COUNTY/SR - ANNUAL PRINT COUNTY: CENTRE

DIR: B TOTAL LEN: 2.819 MI. DIST: 02-1 SR: 2015
LEFT MUN: POTTER T RIGHT MUN: POTTER T

CONN FOR SR2015N TO 201
(TWP)
POTTER TWP
(TWP)

0071/0166

0070/0200

0070/0165

0070/0106

POTTERS MILLS INTER RD
(SR8042 SEG 0500/0895)

POTTER TWP
(TWP)
POTTER TWP
(TWP)

0071/0083

CONN FOR SR2015S TO 201
(CONN)

0071/0067

0 0 00000 0 00 0000+00 014216 FT

MFC BEGIN = E

LENGTH(AH 0247 BK 1844) 0071/0000

012372 FT

CONN FOR SR2015N TO 201

(CONN)
POTTER TWP
(TWP)
POTTER TWP
(TWP)

SR 2020 SH
(SR2020 SEG 0021/0074)
(SR2020 SEG 0020/0074)
SR 2020 SH
(SR2020 SEG 0020/0074)
(SR2020 SEG 0021/0074)

POTTER TWP
(TWP)

POTTER TWP
(TWP)

CONN FOR SR2015S TO 201
(CONN)

0 0 00000 0 00 0000+00

MFC BEGIN = E

LENGTH(AH 0274 BK 1844)

024 "DIA CIRC METAL

LEN=0034 INSTALLED 2020

024 "DIA CIRC METAL

LEN=0043 INSTALLED 2020

030 "DIA CIRC CONCR

LEN=0055 INSTALLED UNKN

015 "DIA CIRC CONCR

LEN=0065 INSTALLED UNKN

048 "DIA CIRC METAL

LEN=0070 INSTALLED 2020

018 "DIA CIRC CONCR

LEN=0075 INSTALLED UNKN

024 "DIA CIRC CONCR

LEN=0075 INSTALLED UNKN

018 "DIA CIRC CONCR

LEN=0075 INSTALLED UNKN

0 0 00000 0 00 0000+00

SR 0144 SH

(SR0144 SEG 0010/0000)

LENGTH(AH 1844 BK 2395)

SIGN STRUCTURE

BMSID 14/0322/0770/2098

TO 0144/0010 SH

(CONN)

018 "DIA CIR PLASTIC

EXTRACT DATE: 11/25/2024 ROADWAY MANAGEMENT SYSTEM PAGE NUMBER: 379
PRINT DATE: 11/26/2024 SLD COUNTY/SR - ANNUAL PRINT COUNTY: CENTRE

DIR: B TOTAL LEN: 2.819 MI. DIST: 02-1 SR: 2015
LEFT MUN: POTTER T RIGHT MUN: POTTER T

			0050/1787	LEN=0048	INSTALLED 2020
				042 "DIA	CIRC CONCR
			0050/1689	LEN=0055	INSTALLED 2020
				018 "DIA	CIR PLASTIC
			0050/1573	LEN=0048	INSTALLED 2020
			0050/0663	018 "DIA	CIRC CONCR
				LEN=0015	INSTALLED UNKN
			0050/0586	018 "DIA	CIR PLASTIC
				LEN=0052	INSTALLED 2020
			0050/0364	BLOOM RD	
				(T631)	
			0050/0346	048 "DIA	CIRC CONCR
009977 FT				LEN=0058	INSTALLED 2020
			009977 FT	0 0 00000	0 00 0000+00
				VILLAGE: POTTERS MILLS	
				MFC BEGIN = B	
			0050/0000	LENGTH(AH 2395 BK 1897)	
				014 "DIA	CIRC CONCR
			0040/1458	LEN=0045	INSTALLED 1999
				018 "DIA	CIR PLASTIC
			0040/1170	LEN=0030	INSTALLED 2020
			0040/1103	BMSSEN 14/2015/0040/0972	
				0 0 00000	0 00 0000+00
				POTTER RUN	
			0040/0972	BMSBG 14/2015/0040/0972	
				018 "DIA	CIRC METAL
			0040/0865	LEN=0100	INSTALLED 2020
				018 "DIA	CIR PLASTIC
			0040/0797	LEN=0056	INSTALLED 2020
				018 "DIA	CIR PLASTIC
			0040/0510	LEN=0055	INSTALLED 2020
				042 "DIA	CIRC CONCR
			0040/0215	LEN=0052	INSTALLED 2020
008080 FT				0 0 00000	0 00 0000+00
				024 "DIA	CIRC METAL
			0040/0000	LEN=0040	INSTALLED 2020
				LENGTH(AH 1897 BK 2496)	
			0030/2356	030 "DIA	CIRC METAL
				LEN=0050	INSTALLED 2020
			0030/2313	030 "DIA	CIRC METAL
				LEN=0045	INSTALLED 2020
			0030/1136	030 "DIA	CIRC METAL
				LEN=0045	INSTALLED 2020
				DECKER VALLEY RD	

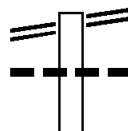
EXTRACT DATE: 11/25/2024 ROADWAY MANAGEMENT SYSTEM PAGE NUMBER: 378
PRINT DATE: 11/26/2024 SLD COUNTY/SR - ANNUAL PRINT COUNTY: CENTRE

DIR: B TOTAL LEN: 2.819 MI. DIST: 02-1 SR: 2015
LEFT MUN: POTTER T RIGHT MUN: POTTER T

	==	0030/0825	(T415)	
	---	0030/0790	036 "DIA CIRC METAL	
	---		LEN=0045 INSTALLED 2020	
	---	0030/0446	027 "DIA CIRC METAL	
005584 FT			LEN=0115 INSTALLED 2020	
		005584 FT	0 0 00000 0 00 0000+00	
		5 0030/0000	LENGTH(AH 2496 BK 2264)	
			DRAINAGE	
			STRUCTURE LENGTH 27 FT	
	==	0020/1755	BMSID 14/0322/0802/1265	
	---	0020/1214	024 "DIA CIRC METAL	
	---		LEN=0055 INSTALLED 2020	
	---		018 "DIA CIR PLASTIC	
	---	0020/0494	LEN=0124 INSTALLED 2020	
	---		018 "DIA CIR PLASTIC	
003320 FT		0020/0252	LEN=0044 INSTALLED 2020	
		003320 FT	0 0 00000 0 00 0000+00	
		5 0020/0000	LENGTH(AH 2264 BK 2208)	
			018 "DIA CIR PLASTIC	
	---	0010/2151	LEN=0060 INSTALLED 2020	
	---		024 "DIA CIRC METAL	
	---	0010/1851	LEN=0048 INSTALLED 2020	
	---		030 "DIA CIRC METAL	
	---	0010/1531	LEN=0048 INSTALLED 2020	
	---		018 "DIA CIR PLASTIC	
	---	0010/1106	LEN=0040 INSTALLED 2020	
	---		018 "DIA CIR PLASTIC	
	---	0010/0572	LEN=0032 INSTALLED 2020	
	---		018 "DIA CIR PLASTIC	
	---	0010/0459	LEN=0032 INSTALLED 2020	
SR 2017 SH				
(SR2017 SEG 0010/1927)		0010/0396		
	==	001112 FT	0 0 00000 0 00 0000+00	
		5 0010/0000	LENGTH(AH 2208 BK 1112)	
	---		018 "DIA CIR PLASTIC	
	---	0008/1019	LEN=0058 INSTALLED 2017	
	---		018 "DIA CIR PLASTIC	
	---	0008/0718	LEN=0058 INSTALLED 2017	
			SAND MOUNTAIN RD	
		0008/0068	(FRST)	
	---		018 "DIA CIR PLASTIC	
	---	0008/0013	LEN=0106 INSTALLED 2017	
000000 FT		000000 FT	0 0 00000 0 00 0000+00	
			NC OL	
			D ROUTE 322	
		INTER-BK	SAND MOUNTAIN RD INTER	
			(SR8044 SEG 0500/0330)	
			MFC BEGIN = E	
		5 0008/0000	LENGTH(AH 1112 BK 0000)	

EXTRACT DATE: 11/25/2024 ROADWAY MANAGEMENT SYSTEM PAGE NUMBER: 377
PRINT DATE: 11/26/2024 SLD COUNTY/SR - ANNUAL PRINT COUNTY: CENTRE
DIR: B TOTAL LEN: 1.720 MI. DIST: 02-1 SR: 2014
LEFT MUN: GREGG T RIGHT MUN: GREGG T

PENNS VALLEY RD 009083 FT
(SR0045 SEG 0590/1667) 0040/1676



009083 FT PENNS VALLEY RD
0040/1676 (SR0045 SEG 0590/1667)
0040/1665 015 "DIA CIRC CONCR
LEN=0070 INSTALLED 1999
018 "DIA CIR PLASTIC

EXTRACT DATE: 11/25/2024 ROADWAY MANAGEMENT SYSTEM PAGE NUMBER: 376
PRINT DATE: 11/26/2024 SLD COUNTY/SR - ANNUAL PRINT COUNTY: CENTRE

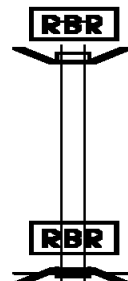
DIR: B TOTAL LEN: 1.720 MI. DIST: 02-1 SR: 2014
LEFT MUN: GREGG T RIGHT MUN: GREGG T

	007407 FT	0040/0798	LEN=0045	INSTALLED	2017
		007407 FT	2 0 14043 0 00	0074+61	
		0040/0000	LENGTH(AH	1676 BK	2336)
		0030/1530	015 "DIA	CIRC CONCR	
			LEN=0040	INSTALLED	UNKN
		0030/1245	015 "DIA	CIRC CONCR	
			LEN=0040	INSTALLED	UNKN
		0030/0650	015 "DIA	CIRC CONCR	
			LEN=0040	INSTALLED	UNKN
		0030/0337	015 "DIA	CIRC CONCR	
			LEN=0035	INSTALLED	UNKN
		0030/0020	015 "DIA	CIRC CONCR	
			LEN=0080	INSTALLED	1999
	005071 FT	005071 FT	2 0 14043 0 00	0051+25	
			ORNDORF RD		
			(T501)		
			IMMELL RD		
			(T420)		
		0030/0000	LENGTH(AH	2336 BK	2454)
			015 "DIA	CIRC CONCR	
		0020/2100	LEN=0030	INSTALLED	1999
			036 "DIA	CIR PLASTIC	
		0020/1703	LEN=0050	INSTALLED	2008
			018 "DIA	CIRC CONCR	
		0020/0545	LEN=0030	INSTALLED	1999
			WOODLAN FARM LN		
		0020/0159	(TWP)		
	002617 FT	002617 FT	2 0 14043 0 00	0026+44	
		0020/0000	LENGTH(AH	2454 BK	2617)
			016 "DIA	CIRC METAL	
		0010/2224	LEN=0045	INSTALLED	UNKN
			024 "DIA	CIRC METAL	
		0010/1949	LEN=0030	INSTALLED	UNKN
			024 "DIA	CIRC METAL	
		0010/1358	LEN=0030	INSTALLED	UNKN
			024 "DIA	CIRC METAL	
		0010/0770	LEN=0030	INSTALLED	UNKN
			TRIB TO PENNS CREEK		
			STRUCTURE LENGTH	21 FT	
		0010/0065	BMSID 14/2014/0010/0065		
			NC HECKMAN CEMETERY RD		
			PENNS VALLEY RD		
		000000 FT	(SR0045 SEG	0560/1531)	
			MFC BEGIN = E		
		0010/0000	LENGTH(AH	2617 BK	0000)
2 0 14043 0 00	0000+65	000000 FT			
PENNS VALLEY RD					
(SR0045 SEG	0560/1531)	0010/0000			

EXTRACT DATE: 11/25/2024 ROADWAY MANAGEMENT SYSTEM PAGE NUMBER: 375
 PRINT DATE: 11/26/2024 SLD COUNTY/SR - ANNUAL PRINT COUNTY: CENTRE
 DIR: B TOTAL LEN: .013 MI. DIST: 02-1 SR: 2013
 LEFT MUN: HAINES T RIGHT MUN: HAINES T

000066 FT

000000 FT



000066 FT

INTER-AHD BMS EN 14/2013/0010/0001
 0010/0066 (T508) BOWER HOLLOW RD
 000000 FT 2 0 14045 0 00 0010+41
 P3
 NC BOWER HOLLOW RD
 INTER-BK BOWER HOLLOW RD
 (T508)
 PINE CREEK
 BMSBG 14/2013/0010/0001
 MFC BEGIN = E
 0010/0000 LENGTH(AH 0066 BK 0000)

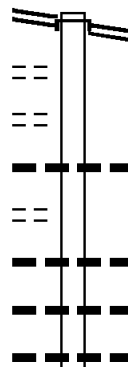
```

EXTRACT DATE: 11/25/2024      ROADWAY MANAGEMENT SYSTEM      PAGE NUMBER: 374
PRINT DATE: 11/26/2024      SLD COUNTY/SR - ANNUAL PRINT      COUNTY: CENTRE

DIR: B                        TOTAL LEN: 11.521 MI.          DIST: 02-1          SR: 2012
LEFT MUN: PENN T            RIGHT MUN: PENN T

```

		060831 FT
COBURN RD		
(SR2011 SEG 0010/0381)		0270/3149
3RD ALLEY		
(TWP)		0270/2931
2ND ALLEY		
(TWP)		0270/2650
1ST ALLEY		
(TWP)		0270/2387



```

060831 FT
INTER-AHD UNNAMED AL
          (TWP)
          COBURN RD
0270/3149 (SR2011 SEG 0010/0381)

0270/2551 01B "DIA CIRC METAL
          LEN=0035 INSTALLED UNKN

0270/2238 01B "DIA CIR PLASTIC
          LEN=0040 INSTALLED 2008
          015 "DIA CIRC METAL
0270/2083 LEN=0035 INSTALLED UNKN
          01B "DIA CIR PLASTIC
0270/1900 LEN=0035 INSTALLED 2008

```

EXTRACT DATE: 11/25/2024 ROADWAY MANAGEMENT SYSTEM PAGE NUMBER: 373
PRINT DATE: 11/26/2024 SLD COUNTY/SR - ANNUAL PRINT COUNTY: CENTRE

DIR: B TOTAL LEN: 11.521 MI. DIST: 02-1 SR: 2012
LEFT MUN: PENN T RIGHT MUN: PENN T

	0270/1572	018 "DIA CIRC METAL LEN=0045 INSTALLED 2008
	0270/0807	018 "DIA CIRC METAL LEN=0040 INSTALLED UNKN
057682 FT	057682 FT	2 0 14031 0 02 0591+22 VILLAGE: COBURN
	0270/0000	036 "DIA CIRC METAL LEN=0045 INSTALLED UNKN LENGTH(AH 3149 BK 2865)
	0260/2611	018 "DIA CIR PLASTIC LEN=0040 INSTALLED 2008
	0260/2497	018 "DIA CIR PLASTIC LEN=0035 INSTALLED 2008
	0260/2192	018 "DIA CIR PLASTIC LEN=0060 INSTALLED 2008
	0260/2017	015 "DIA CIRC METAL LEN=0030 INSTALLED UNKN
	0260/1826	018 "DIA CIR PLASTIC LEN=0030 INSTALLED 2008
	0260/1464	018 "DIA CIR PLASTIC LEN=0032 INSTALLED 2008
	0260/0975	015 "DIA CIRC METAL LEN=0030 INSTALLED UNKN
	0260/0511	018 "DIA CIR PLASTIC LEN=0030 INSTALLED 1997
	0260/0015	048 "DIA CIRC METAL LEN=0025 INSTALLED UNKN
054817 FT	054817 FT	2 0 14031 0 02 0562+60
	0260/0000	015 "DIA CIRC METAL LEN=0050 INSTALLED 2013
	0250/1637	018 "DIA CIR PLASTIC LEN=0040 INSTALLED 2010
	0250/1582	018 "DIA CIR PLASTIC LEN=0030 INSTALLED 2010
	0250/1456	018 "DIA CIRC METAL LEN=0030 INSTALLED 2013
	0250/1100	018 "DIA CIRC METAL LEN=0030 INSTALLED 2013
	0250/0953	015 "DIA CIRC METAL LEN=0040 INSTALLED 2013
	0250/0346	018 "DIA CIR PLASTIC LEN=0040 INSTALLED 2013
	0250/0244	015 "DIA CIRC METAL LEN=0040 INSTALLED 2013
053120 FT	053120 FT	2 0 14031 0 02 0545+63 SIGLERVILLE MILLHEIM PK

LONG LN
(T512)

0250/1627

EXTRACT DATE: 11/25/2024 ROADWAY MANAGEMENT SYSTEM PAGE NUMBER: 372
PRINT DATE: 11/26/2024 SLD COUNTY/SR - ANNUAL PRINT COUNTY: CENTRE

DIR: B TOTAL LEN: 11.521 MI. DIST: 02-1 SR: 2012
LEFT MUN: PENN T RIGHT MUN: PENN T

PARADISE RD
(T500)

	==				(T513)
	---		S	0250/0000	LENGTH(AH 1697 BK 1217)
	---			0240/1056	018 "DIA CIRC CONCR
	---			0240/1015	LEN=0040 INSTALLED UNKN
					024 "DIA CIRC METAL
					LEN=0040 INSTALLED UNKN
051903 FT				051903 FT	2 0 14031 0 02 0533+31
	---		S	0240/0000	018 "DIA CIR PLASTIC
	---			0230/1007	LEN=0028 INSTALLED 2008
	---			0230/0690	LENGTH(AH 1217 BK 1483)
					018 "DIA CIR PLASTIC
					LEN=0036 INSTALLED 2008
					015 "DIA CIRC METAL
					LEN=0030 INSTALLED UNKN
050420 FT				0230/0029	BMS EN 14/2012/0230/0000
				050420 FT	2 0 14031 0 02 0518+49
					GREENBRIAR GAP RUN
			S	0230/0000	BMSBG 14/2012/0230/0000
	---			0220/2278	LENGTH(AH 1483 BK 2365)
	---			0220/1978	GREENBRIAR GAP RD
	---			0220/1447	(T510)
					018 "DIA CIRC METAL
					LEN=0030 INSTALLED UNKN
					018 "DIA CIR PLASTIC
					LEN=0030 INSTALLED 2008
048055 FT	---			0220/0309	018 "DIA CIRC METAL
	---			048055 FT	LEN=0026 INSTALLED 1997
	---				2 0 14031 0 02 0494+91
	---		S	0220/0000	018 "DIA CIRC METAL
	---			0210/2091	LEN=0030 INSTALLED UNKN
					LENGTH(AH 2365 BK 2604)
					021"H 15"W METAL ARCH
					LEN=0062 INSTALLED 1999
	---			0210/1247	018 "DIA CIRC METAL
	---			0210/1006	LEN=0030 INSTALLED UNKN
	---				018 "DIA CIR PLASTIC
	---			0210/0852	LEN=0040 INSTALLED 2010
	---			0210/0695	015 "DIA CIRC METAL
	---				LEN=0030 INSTALLED 1999
	---				018 "DIA CIR PLASTIC
	---				LEN=0040 INSTALLED 2008
	---				015 "DIA CIRC METAL
045451 FT	---			0210/0415	LEN=0030 INSTALLED UNKN
				045451 FT	2 0 14031 0 02 0468+94

EXTRACT DATE: 11/25/2024 ROADWAY MANAGEMENT SYSTEM PAGE NUMBER: 371
PRINT DATE: 11/26/2024 SLD COUNTY/SR - ANNUAL PRINT COUNTY: CENTRE

DIR: B TOTAL LEN: 11.521 MI. DIST: 02-1 SR: 2012
LEFT MUN: PENN T RIGHT MUN: PENN T

2 0 14031 0 02 0447+50 043300 FT
BEAVER DAM RD
(T449) 0200/0000

041564 FT

Station	Material	Length	Year
0210/0000	018" DIA CIR PLASTIC	LEN=0030	INSTALLED UNKN
0200/1869	036" DIA CIR METAL	LEN=0030	INSTALLED UNKN
0200/1793	018" DIA CIR PLASTIC	LEN=0040	INSTALLED 2008
0200/1602	018" DIA CIR PLASTIC	LEN=0040	INSTALLED 2017
0200/0987	015"H 24"W ELLIP METAL	LEN=0040	INSTALLED UNKN
0200/0141	018" DIA CIR PLASTIC	LEN=0040	INSTALLED 2017
0200/0000	LENGTH(AH 2151 BK 1736)		
0190/1082	BMSBN 14/2012/0190/0957		
0190/0957	2 0 14031 0 02 0429+91		
0190/0493	PENNS CREEK		
0190/0434	BMSBG 14/2012/0190/0957		
0190/0248	LINGLE VALLEY RD		
0190/0013	(T415)		
041564 FT	018" DIA CIR PLASTIC	LEN=0030	INSTALLED UNKN
0190/0000	015" DIA CIR PLASTIC	LEN=0030	INSTALLED UNKN
0190/0000	BMSBN 14/2012/0190/0000		
0190/0000	2 0 14031 0 02 0429+91		
0190/0000	KETTLE RUN		
0180/2080	BMSBG 14/2012/0190/0000		
0180/1963	LENGTH(AH 1736 BK 2709)		
0180/1813	018" DIA CIR METAL	LEN=0036	INSTALLED 1997
0180/1680	018" DIA CIR METAL	LEN=0040	INSTALLED 1998
0180/1463	PENN		
0180/1352	GREGG T		
0180/1112	024" DIA CIR METAL	LEN=0060	INSTALLED UNKN
	015" DIA CIR METAL	LEN=0030	INSTALLED 1997
	018" DIA CIR METAL	LEN=0030	INSTALLED UNKN
	018" DIA CIR METAL	LEN=0030	INSTALLED 2008
	018" DIA CIR METAL	LEN=0030	INSTALLED UNKN

EXTRACT DATE: 11/25/2024 ROADWAY MANAGEMENT SYSTEM PAGE NUMBER: 370
PRINT DATE: 11/26/2024 SLD COUNTY/SR - ANNUAL PRINT COUNTY: CENTRE

DIR: B TOTAL LEN: 11.521 MI. DIST: 02-1 SR: 2012
LEFT MUN: GREGG T RIGHT MUN: GREGG T

038855 FT

036408 FT

033333 FT

031370 FT

0180/0754	LEN=0030	INSTALLED UNKN
0180/0555	018 "DIA	CIRC METAL
0180/0311	LEN=0030	INSTALLED UNKN
0180/0012	015 "DIA	CIRC METAL
038855 FT	LEN=0030	INSTALLED UNKN
	BMSSEN 14/2012/0180/0000	
	2 0 14031 0 02 0402+83	
	SPRUCE RUN	
	BMSBG 14/2012/0180/0000	
0180/0000	LENGTH(AH 2709 BK 2447)	
0170/2219	018 "DIA	CIRC METAL
0170/1862	LEN=0030	INSTALLED UNKN
0170/1844	024 "DIA	CIRC METAL
0170/1727	LEN=0060	INSTALLED UNKN
	SPRUCE LN	
	(TWP)	
	018 "DIA	CIR PLASTIC
	LEN=0040	INSTALLED 2009
	018 "DIA	CIRC METAL
0170/0855	LEN=0030	INSTALLED 2009
0170/0621	015 "DIA	CIRC METAL
0170/0454	LEN=0004	INSTALLED 2003
	024 "DIA	CIRC METAL
	LEN=0030	INSTALLED 2000
	018 "DIA	CIRC METAL
0170/0082	LEN=0030	INSTALLED UNKN
036408 FT	2 0 14031 0 01 0379+75	
0170/0000	LENGTH(AH 2447 BK 3075)	
	024 "DIA	CIRC CONCR
0160/1650	LEN=0040	INSTALLED UNKN
	0160/0072	BMSSEN 14/2012/0160/0000
033333 FT	033333 FT	2 0 14031 0 01 0348+77
		MUDDY RUN
		BMSBG 14/2012/0160/0000
0160/0000	LENGTH(AH 3075 BK 1963)	
	031370 FT	2 0 14031 0 01 0329+15
		(APRA) NITTANY MTN EXCA

POI

EXTRACT DATE: 11/25/2024 ROADWAY MANAGEMENT SYSTEM PAGE NUMBER: 369
PRINT DATE: 11/26/2024 SLD COUNTY/SR - ANNUAL PRINT COUNTY: CENTRE

DIR: B TOTAL LEN: 11.521 MI. DIST: 02-1 SR: 2012
LEFT MUN: GREGG T RIGHT MUN: GREGG T

ROAD NAME	STATION	TYPE	DATE	DESCRIPTION	
BEAVER DAM RD (T449)	0150/0000	==	==	LOWER GEORGES VALLEY RD (T419)	
	0150/0000	5	0150/0000	LENGTH(AH 1963 BK 1927)	
	0140/1888		0140/1888	015 "DIA CIRC CONCR LEN=0030 INSTALLED UNKN	
		==	==		
			0140/0560	015 "DIA CIRC CONCR LEN=0030 INSTALLED UNKN	
			0140/0200	015 "DIA CIRC CONCR LEN=0030 INSTALLED UNKN	
			029443 FT	2 0 14031 0 01 0309+94	
029443 FT		5	0140/0000	LENGTH(AH 1927 BK 2192)	
			0130/2041	018 "DIA CIR PLASTIC LEN=0030 INSTALLED UNKN	
			0130/1600	024 "DIA CIRC METAL LEN=0030 INSTALLED UNKN	
		==	==		
			0130/0994	018 "DIA CIRC CONCR LEN=0030 INSTALLED UNKN	
	KLINE RD (T465)	0130/0945	==		
				0130/0747	018 "DIA CIR PLASTIC LEN=0040 INSTALLED 2008
			0130/0334	018 "DIA CIRC METAL LEN=0030 INSTALLED UNKN	
			0130/0035	012 "DIA CIR PLASTIC LEN=0030 INSTALLED UNKN	
027251 FT			027251 FT	2 0 14031 0 01 0288+08	
				NC PE	
		==	==		
		5	0130/0000	UPPER GEORGES VALLEY RD (SR2010 SEG 0110/1286)	
			0120/3300	LENGTH(AH 2192 BK 3676) 036"H 36"W CON BOX CUL LEN=0025 INSTALLED UNKN	
			0120/2848	015 "DIA CIRC METAL LEN=0030 INSTALLED UNKN	
			0120/2602	015 "DIA CIRC METAL LEN=0030 INSTALLED UNKN	
			0120/1835	012 "DIA CIRC METAL LEN=0040 INSTALLED UNKN	
			0120/1531	018 "DIA CIR PLASTIC LEN=0030 INSTALLED UNKN	
		==	==		
			0120/1077	UNNAMED AL (TWP)	
			0120/1021	006 "DIA CIRC METAL LEN=0025 INSTALLED 2000	
				EGG HILL DR	

EXTRACT DATE: 11/25/2024 ROADWAY MANAGEMENT SYSTEM PAGE NUMBER: 368
PRINT DATE: 11/26/2024 SLD COUNTY/SR - ANNUAL PRINT COUNTY: CENTRE

DIR: B TOTAL LEN: 11.521 MI. DIST: 02-1 SR: 2012
LEFT MUN: GREGG T RIGHT MUN: GREGG T

MAPLE LANE RD
(T451)

0120/0521
023575 FT

STREAMSIDE PL
(TWP)

0110/0697

WATER ST
(TWP)
FIREHALL RD
(T533)

0100/0469

0100/0335

== 0120/0957 (TWP)
== 0120/0713 (TWP)
0120/0688 015 "DIA CIRC METAL
LEN=0030 INSTALLED UNKN
== 023575 FT 2 0 14031 0 00 0251+45
VILLAGE: RISING SPRINGS
NC COOPER ST
LONG ST
(SR2005 SEG 0010/0000)
5 0120/0000 LENGTH(AH 3676 BK 0912)
024 "DIA CIRC CONCR
0110/0872 LEN=0060 INSTALLED 2000
018 "DIA CIRC CONCR
0110/0856 LEN=0056 INSTALLED 2000
== 036 "DIA CIRC CONCR
0110/0674 LEN=0033 INSTALLED 2000
0110/0643 BMSSEN 14/2012/0110/0565
STREAMSIDE PL
== 0110/0641 (TWP)
2 0 14031 0 00 0247+97
PENNS CREEK
0110/0565 BMSBG 14/2012/0110/0565
018 "DIA CIRC CONCR
0110/0305 LEN=0030 INSTALLED 2000
018 "DIA CIRC CONCR
0110/0163 LEN=0030 INSTALLED 2000
018 "DIA CIRC METAL
0110/0005 LEN=0030 INSTALLED 2000
022663 FT 2 0 14031 0 00 0242+48
5 0110/0000 LENGTH(AH 0912 BK 0986)
015 "DIA CIRC METAL
0100/0818 LEN=0040 INSTALLED UNKN
015 "DIA CIRC METAL
0100/0692 LEN=0040 INSTALLED UNKN
015 "DIA CIRC METAL
0100/0598 LEN=0100 INSTALLED UNKN
== 018 "DIA CIRC CONCR
LEN=0050 INSTALLED UNKN
FIREHALL RD
0100/0262 (SR2008 SEG 0140/0135)
0100/0255 018 "DIA CIRC CONCR

EXTRACT DATE: 11/25/2024 ROADWAY MANAGEMENT SYSTEM PAGE NUMBER: 367
PRINT DATE: 11/26/2024 SLD COUNTY/SR - ANNUAL PRINT COUNTY: CENTRE

DIR: B TOTAL LEN: 11.521 MI. DIST: 02-1 SR: 2012
LEFT MUN: GREGG T RIGHT MUN: GREGG T

2 0 14031 0 00 0232+54 021677 FT
EARLYSTOWN RD
(SR0045 SEG 0540/0056) 0100/0000
021677 FT

ALLISON RD
(T466)

0090/2323

018998 FT

016716 FT

0100/0207	LEN=0048	INSTALLED	2004
021677 FT	TER ST		
INTER-BK	EARLYSTOWN RD		
	(SR0045 SEG 0540/0056)		
5 0100/0000	LTH AH 000986	BK 000056	
021677 FT			
7094/0000	LTH AH 000056	BK 002679	
INTER-AHD	EARLYSTOWN RD		
	(SR0045 SEG 0540/0000)		
	EARLYSTOWN RD		
0090/2679	(SR0045 SEG 0540/0000)		
	036"H 48"W CONC STRUCT		
0090/2519	LEN=0050	INSTALLED	UNKN
0090/2268	BMS EN 14/2012/0090/2258		
	2 0 14031 0 00 0205+33		
	BARTGESS RUN		
0090/2258	BMS BG 14/2012/0090/2258		
	024 "DIA CIRC METAL		
0090/2082	LEN=0030	INSTALLED	UNKN
	018 "DIA CIRC METAL		
0090/1906	LEN=0030	INSTALLED	UNKN
	018 "DIA CIRC METAL		
0090/1837	LEN=0030	INSTALLED	UNKN
	018 "DIA CIRC METAL		
0090/0909	LEN=0030	INSTALLED	UNKN
0090/0015	BMS EN 14/2012/0090/0000		
018998 FT	2 0 14031 0 00 0205+33		
	VILLAGE: SPRING MILLS		
	BRANCH PENNS CREEK		
	BMS BG 14/2012/0090/0000		
5 0090/0000	LENGTH(AH 2679 BK 2282)		
	018 "DIA CIRC METAL		
0080/1716	LEN=0030	INSTALLED	UNKN
	018 "DIA CIR PLASTIC		
0080/0977	LEN=0030	INSTALLED	2014
	018 "DIA CIRC METAL		
0080/0153	LEN=0030	INSTALLED	UNKN
016716 FT	2 0 14031 0 00 0182+59		
	032"H 60"W CONC STRUCT		
	LEN=0030	INSTALLED	UNKN
5 0080/0000	LENGTH(AH 2282 BK 2801)		
	015 "DIA CIRC METAL		
0070/2239	LEN=0030	INSTALLED	2000

EXTRACT DATE: 11/25/2024 ROADWAY MANAGEMENT SYSTEM PAGE NUMBER: 366
PRINT DATE: 11/26/2024 SLD COUNTY/SR - ANNUAL PRINT COUNTY: CENTRE

DIR: B TOTAL LEN: 11.521 MI. DIST: 02-1 SR: 2012
LEFT MUN: GREGG T RIGHT MUN: GREGG T

					040 " DIA CIRC METAL	
		0070/1665	LEN=0030	INSTALLED UNKN		
			018 " DIA CIR PLASTIC			
		0070/1170	LEN=0030	INSTALLED UNKN		
			018 " DIA CIR PLASTIC			
		0070/0323	LEN=0040	INSTALLED 2014		
			015 " DIA CIRC METAL			
		0070/0175	LEN=0030	INSTALLED UNKN		
013915 FT		013915 FT	2 0 14031 0 00 0154+74			
		5 0070/0000	LENGTH(AH 2801 BK 2449)			
			018 " DIA CIRC METAL			
		0060/2449	LEN=0030	INSTALLED UNKN		
			018 " DIA CIRC METAL			
		0060/2168	LEN=0035	INSTALLED UNKN		
			015 " DIA CIRC METAL			
		0060/1943	LEN=0040	INSTALLED UNKN		
			018 " DIA CIRC METAL			
		0060/1317	LEN=0040	INSTALLED UNKN		
			015 " DIA CIR PLASTIC			
		0060/1150	LEN=0030	INSTALLED UNKN		
			018 " DIA CIRC METAL			
		0060/0068	LEN=0030	INSTALLED UNKN		
011466 FT		011466 FT	2 0 14031 0 00 0130+41			
		5 0060/0000	LENGTH(AH 2449 BK 2948)			
			015 " DIA CIRC METAL			
		0050/2468	LEN=0050	INSTALLED UNKN		
			ROSS HILL RD			
		0050/2426	(T468)			
			018 " DIA CIR PLASTIC			
		0050/2236	LEN=0030	INSTALLED 2022		
			018 " DIA CIR PLASTIC			
		0050/1645	LEN=0030	INSTALLED 2000		
			015 " DIA CIRC METAL			
		0050/1535	LEN=0028	INSTALLED 1998		
			018 " DIA CIRC METAL			
		0050/1210	LEN=0026	INSTALLED 1998		
			024 " DIA CIRC METAL			
		0050/0873	LEN=0030	INSTALLED UNKN		
			018 " DIA CIRC METAL			
		0050/0530	LEN=0030	INSTALLED UNKN		
GREEN GROVE RD						
(T615)		0050/0501				
JAY LN						
(TWP)		0050/0396				
		008518 FT				
			0050/0054 BMS EN 14/2012/0050/0000			
		008518 FT	2 0 14031 0 00 0100+82			

EXTRACT DATE: 11/25/2024 ROADWAY MANAGEMENT SYSTEM PAGE NUMBER: 365
PRINT DATE: 11/26/2024 SLD COUNTY/SR - ANNUAL PRINT COUNTY: CENTRE

DIR: B TOTAL LEN: 11.521 MI. DIST: 02-1 SR: 2012
LEFT MUN: GREGG T RIGHT MUN: GREGG T

SWAMP CHURCH RD
(T457)

PENN'S CAVE RD
(PRDR)

006488 FT

0030/1477

004504 FT

003017 FT

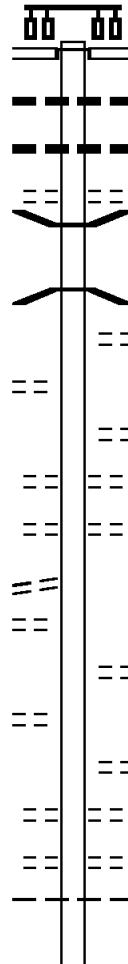
0008/2318

000000 FT

VILLAGE: FARMERS MILLS
PENNS CREEK
BMSBG 14/2012/0050/0000
LENGTH(AH 2948 BK 2030)
RIDGE RD
(T455)
036 " DIA CIRC METAL
LEN=0050 INSTALLED UNKN
018 " DIA CIRC METAL
LEN=0040 INSTALLED UNKN
2 0 14031 0 00 0080+65
LENGTH(AH 2030 BK 1984)
018 " DIA CIRC METAL
LEN=0040 INSTALLED 2000
018 " DIA CIRC METAL
LEN=0040 INSTALLED UNKN
015 " DIA CIR PLASTIC
LEN=0030 INSTALLED 1997
018 " DIA CIR PLASTIC
LEN=0040 INSTALLED 2016
2 0 14031 0 00 0060+66
015 " DIA CIR PLASTIC
LEN=0040 INSTALLED UNKN
LENGTH(AH 1984 BK 1487)
024 " DIA CIR PLASTIC
LEN=0030 INSTALLED UNKN
024 " DIA CIR PLASTIC
LEN=0040 INSTALLED UNKN
003017 FT 2 0 14031 0 00 0038+89
LENGTH(AH 1487 BK 3017)
NC PENN'S CAVE RD
000000 FT 0 0 00000 0 00 0000+00
NC SARA CAMPBELL LN
BRUSH VALLEY RD
(SRO192 SEG 0100/0200)
MFC BEGIN = D
LENGTH(AH 3017 BK 0000)

EXTRACT DATE: 11/25/2024 ROADWAY MANAGEMENT SYSTEM PAGE NUMBER: 364
PRINT DATE: 11/26/2024 SLD COUNTY/SR - ANNUAL PRINT COUNTY: CENTRE

DIR: B TOTAL LEN: 2.573 MI. DIST: 02-1 SR: 2011
LEFT MUN: MILLHEIM B RIGHT MUN: MILLHEIM B

	013587 FT		013587 FT	
			INTER-AHD	NORTH ST (SR0445 SEG 0010/0000) MAIN ST (SR0045 SEG 0660/1699)
			0056/2152	01B "DIA CIRC CONCR LEN=0030 INSTALLED 2022
			0056/2009	01B "DIA CIRC CONCR LEN=0025 INSTALLED 2022
			0056/1998	RACE ST (BORO)
			0056/1990	BMS EN 14/2011/0056/1965
			0056/1979	1 0 00873 0 01 0134+29
				MILL RACE
			0056/1965	BMSBG 14/2011/0056/1965
			0056/1843	UNNAMED AL (BORO)
SOUTH ST (BORO)	0056/1803			CUB AL (BORO)
			0056/1693	COON AL (BORO)
			0056/1378	FAWN AL (BORO)
			0056/1160	
CONNECTOR TO MILL ST (BORO)	0056/1094			DEER AL (BORO)
MILL ST (BORO)	0056/0993			CENTER ST (BORO)
			0056/0887	BEAR AL (BORO)
UNNAMED AL (BORO)	0056/0866			FOX AL (BORO)
			0056/0657	
			0056/0435	
			0056/0216	
MILLHEIM PENN T	0056/0031			
1 0 00873 0 01 0114+23 011435 FT			011435 FT	NC PENN ST
RACE AL				

EXTRACT DATE: 11/25/2024 ROADWAY MANAGEMENT SYSTEM PAGE NUMBER: 363
PRINT DATE: 11/26/2024 SLD COUNTY/SR - ANNUAL PRINT COUNTY: CENTRE

DIR: B TOTAL LEN: 2.573 MI. DIST: 02-1 SR: 2011
LEFT MUN: PENN T RIGHT MUN: PENN T

(BORO)

0056/0000

011012 FT

010732 FT

007855 FT

005495 FT

0056/0000 LENGTH(AH 2152 BK 0423)
ELK ST
(BORO)
0054/0251 MILLHEIM
0054/0178 PENN T
WATER ST
0054/0126 (TWP)
0054/0082 BMSSEN 14/2011/0054/0000
011012 FT 1 0 00000 0 00 00000+00
ELK CREEK
0054/0000 BMSBG 14/2011/0054/0000
LENGTH(AH 0423 BK 0280)
SHEEP HILL LN
0044/0234 (TWP)
010732 FT 1 0 00873 0 01 0107+20
0044/0000 LENGTH(AH 0280 BK 2877)

0040/1667 TATTLE TOWN RD
0040/1543 (SR2016 SEG 0010/0000)
BMSSEN 14/2011/0040/1446
1 0 00873 0 00 0092+93
ELK CREEK
0040/1446 BMSBG 14/2011/0040/1446
015 "DIA CIRC METAL
0040/0885 LEN=0030 INSTALLED UNKN
007855 FT 1 0 00873 0 00 0078+60
0040/0000 LENGTH(AH 2877 BK 2360)
0030/2108 BMSSEN 14/2011/0030/2027
1 0 00873 0 00 0075+10
ELK CREEK
0030/2027 BMSBG 14/2011/0030/2027

0030/0280 018 "DIA CIRC METAL
LEN=0030 INSTALLED UNKN
005495 FT 1 0 00873 0 00 0054+98
0030/0000 LENGTH(AH 2360 BK 2210)
015 "DIA CIR PLASTIC
0020/2078 LEN=0060 INSTALLED 1997
015 "DIA CIRC METAL
0020/1750 LEN=0030 INSTALLED UNKN
015 "DIA CIRC METAL
0020/1592 LEN=0030 INSTALLED UNKN

EXTRACT DATE: 11/25/2024 ROADWAY MANAGEMENT SYSTEM PAGE NUMBER: 362
PRINT DATE: 11/26/2024 SLD COUNTY/SR - ANNUAL PRINT COUNTY: CENTRE

DIR: B TOTAL LEN: 2.573 MI. DIST: 02-1 SR: 2011
LEFT MUN: PENN T RIGHT MUN: PENN T

			0020/0564	BMS	SEN	14/2011/0020/0532
				1	0	00873 0 00 0038+18
						ELK CREEK
			0020/0532	BMS	SBG	14/2011/0020/0532
				0	18	" DIA CIRC CONCR
			0020/0215	LEN=	0038	INSTALLED UNKN
						PINE CREEK RD
			0020/0104	(SR	2018	SEG 0010/0000)
			0020/0034	BMS	SEN	14/2011/0020/0000
			003285 FT	1	0	00873 0 00 0032+84
						ELK CREEK
				BMS	SBG	14/2011/0020/0000
			0020/0000	LENGTH(AH	2210	BK 3285)
						HARTERTOWN AL
			0010/3197	(TWP)		
						HARTERTOWN AL
			0010/2920	(TWP)		
				015	" DIA	CIRC METAL
			0010/2525	LEN=	0025	INSTALLED UNKN
				015	" DIA	CIRC METAL
			0010/2010	LEN=	0025	INSTALLED UNKN
						WEAVER AV
			0010/1580	(T840)		
				018	" DIA	CIRC METAL
			0010/1550	LEN=	0035	INSTALLED UNKN
				018	" DIA	CIR PLASTIC
			0010/1440	LEN=	0040	INSTALLED 2014
6TH ALLEY						11TH ALLEY
(TWP)						(TWP)
5TH ALLEY			0010/1226			015 " DIA CIRC CONCR
(TWP)			0010/0947			LEN=0025 INSTALLED UNKN
						012 " DIA CIRC METAL
						LEN=0025 INSTALLED UNKN
						10TH ALLEY
4TH ALLEY						(TWP)
(TWP)			0010/0663			9TH ALLEY
PENNS CREEK RD						(TWP)
(SR2012 SEG 0270/3149)			0010/0381			BMS
						SEN
						14/2011/0010/0209
						1
						0
						00873 0 00 0002+25
						PENNS CREEK
						BMS
						SBG
						14/2011/0010/0209
						1
						0
						00873 0 00 0000+00
						VILLAGE: COBURN
						NC CO
						BURN RD
						INTER-BK
						MAIN ST
						(T515)
						MFC BEGIN = D
						0010/0000
						LENGTH(AH 3285 BK 0000)

EXTRACT DATE: 11/25/2024 ROADWAY MANAGEMENT SYSTEM PAGE NUMBER: 361
PRINT DATE: 11/26/2024 SLD COUNTY/SR - ANNUAL PRINT COUNTY: CENTRE

DIR: B TOTAL LEN: 4.975 MI. DIST: 02-1 SR: 2010
LEFT MUN: GREGG T RIGHT MUN: GREGG T

COOPER ST 026266 FT
(SR2012 SEG 0130/0000) 0110/1286

024980 FT

022502 FT

026266 FT	PENNS CREEK RD
0110/1286	(SR2012 SEG 0130/0000)
0110/1177	018 "DIA CIR PLASTIC
	LEN=0052 INSTALLED 2014
0110/0497	018 "DIA CIR PLASTIC
024980 FT	LEN=0035 INSTALLED UNKN
0110/0000	2 0 14030 0 00 0249+85
	LENGTH(AH 1286 BK 2478)
0100/2259	024 "DIA CIR PLASTIC
	LEN=0050 INSTALLED 2004
0100/2057	018 "DIA CIR METAL
	LEN=0035 INSTALLED UNKN
0100/1909	018 "DIA CIR PLASTIC
	LEN=0021 INSTALLED 2004
0100/1713	018 "DIA CIR PLASTIC
	LEN=0035 INSTALLED UNKN
0100/1456	018 "DIA CIR METAL
	LEN=0035 INSTALLED UNKN
0100/1249	018 "DIA CIR METAL
	LEN=0035 INSTALLED UNKN
0100/1082	018 "DIA CIR PLASTIC
	LEN=0035 INSTALLED 1994
0100/0978	HARTER RD
	(T464)
0100/0954	018 "DIA CIR PLASTIC
	LEN=0048 INSTALLED 2004
0100/0494	018 "DIA CIR PLASTIC
	LEN=0035 INSTALLED UNKN
022502 FT	2 0 14030 0 00 0225+00
	018 "DIA CIR PLASTIC
0100/0000	LEN=0030 INSTALLED UNKN
	LENGTH(AH 2478 BK 2510)
0090/2039	018 "DIA CIR PLASTIC
	LEN=0040 INSTALLED 2004
0090/1700	018 "DIA CIR PLASTIC
	LEN=0040 INSTALLED 2004
0090/1644	018 "DIA CIR PLASTIC
	LEN=0040 INSTALLED 2004
0090/1515	018 "DIA CIR PLASTIC
	LEN=0040 INSTALLED 2004
0090/1414	018 "DIA CIR PLASTIC
	LEN=0030 INSTALLED UNKN
0090/1235	018 "DIA CIR PLASTIC
	LEN=0036 INSTALLED 2003
	018 "DIA CIR PLASTIC

EXTRACT DATE: 11/25/2024 ROADWAY MANAGEMENT SYSTEM PAGE NUMBER: 360
PRINT DATE: 11/26/2024 SLD COUNTY/SR - ANNUAL PRINT COUNTY: CENTRE

DIR: B TOTAL LEN: 4.975 MI. DIST: 02-1 SR: 2010
LEFT MUN: GREGG T RIGHT MUN: GREGG T

019992 FT

017523 FT

0090/1112	LEN=0034	INSTALLED	2003
018 "DIA	CIR PLASTIC		
0090/0987	LEN=0034	INSTALLED	2003
018 "DIA	CIR PLASTIC		
0090/0561	LEN=0040	INSTALLED	2003
018 "DIA	CIR PLASTIC		
0090/0363	LEN=0035	INSTALLED	2003
018 "DIA	CIR PLASTIC		
0090/0050	LEN=0040	INSTALLED	2003
019992 FT	2 0 14030	0 00 0199+62	
5 0090/0000	LENGTH(AH	2510 BK 2469)	
018 "DIA	CIR PLASTIC		
0080/2194	LEN=0040	INSTALLED	2003
024 "DIA	CIR PLASTIC		
0080/1987	LEN=0033	INSTALLED	1999
024 "DIA	CIRC METAL		
0080/1879	LEN=0035	INSTALLED	UNKN
018 "DIA	CIR PLASTIC		
0080/1576	LEN=0030	INSTALLED	UNKN
018 "DIA	CIR PLASTIC		
0080/1400	LEN=0040	INSTALLED	2004
018 "DIA	CIR PLASTIC		
0080/1168	LEN=0040	INSTALLED	2004
018 "DIA	CIR PLASTIC		
0080/0931	LEN=0040	INSTALLED	2003
018 "DIA	CIRC METAL		
0080/0699	LEN=0035	INSTALLED	UNKN
MOUNTAIN	MEADOW LN		
0080/0201	(TWP)		
018 "DIA	CIR PLASTIC		
0080/0178	LEN=0040	INSTALLED	2003
017523 FT	2 0 14030	0 00 0175+00	
5 0080/0000	LENGTH(AH	2469 BK 2509)	
018 "DIA	CIR PLASTIC		
0070/2248	LEN=0040	INSTALLED	2003
018 "DIA	CIR PLASTIC		
0070/2188	LEN=0040	INSTALLED	2003
018 "DIA	CIR PLASTIC		
0070/2018	LEN=0032	INSTALLED	2003
REEDER RD			
0070/1866	(T462)		
018 "DIA	CIR PLASTIC		
0070/1664	LEN=0032	INSTALLED	2003
018 "DIA	CIR PLASTIC		
0070/1259	LEN=0040	INSTALLED	2003
018 "DIA	CIR PLASTIC		
0070/0878	LEN=0035	INSTALLED	UNKN
018 "DIA	CIR PLASTIC		
0070/0626	LEN=0040	INSTALLED	2003
018 "DIA	CIR PLASTIC		

EXTRACT DATE: 11/25/2024 ROADWAY MANAGEMENT SYSTEM PAGE NUMBER: 359
PRINT DATE: 11/26/2024 SLD COUNTY/SR - ANNUAL PRINT COUNTY: CENTRE

DIR: B TOTAL LEN: 4.975 MI. DIST: 02-1 SR: 2010
LEFT MUN: GREGG T RIGHT MUN: GREGG T

Station	Distance (FT)	Structure	Length (AH)	Material	Installed
015014 FT	0070/0486	LEN=0030	INSTALLED	UNKN	
	015014 FT	2 0 14030 0 00	0150+00		
	0070/0000	LENGTH(AH 2509 BK 2426)			
	0060/2285	018 "DIA CIR PLASTIC			
	0060/2185	LEN=0040 INSTALLED 2004			
	0060/2122	018 "DIA CIR PLASTIC			
	0060/1559	LEN=0042 INSTALLED 2003			
	0060/1249	018 "DIA CIR PLASTIC			
	0060/1009	LEN=0035 INSTALLED UNKN			
	0060/0288	019"H 27"W ELLIP METAL			
012588 FT	0060/0288	LEN=0030 INSTALLED UNKN			
	012588 FT	2 0 14030 0 00	0125+78		
	0060/0000	GREGG T			
	0050/1866	POTTER T			
010514 FT	0050/0845	LENGTH(AH 2426 BK 2074)			
	0050/0292	018 "DIA CIR PLASTIC			
	010514 FT	LEN=0030 INSTALLED UNKN			
	0050/0000	018 "DIA CIR PLASTIC			
	0040/2155	LEN=0032 INSTALLED 2003			
	0040/1985	024 "DIA CIR PLASTIC			
0040/1913	0040/1913	LEN=0035 INSTALLED UNKN			
	0040/1472	2 0 14030 0 00	0105+13		
008112 FT	008112 FT	LENGTH(AH 2074 BK 2402)			
	0040/0000	036 "DIA CIRC METAL			
0030/2436	0030/2436	LEN=0054 INSTALLED 2006			
	0040/0000	018 "DIA CIR PLASTIC			
0030/2436	0030/2436	LEN=0040 INSTALLED UNKN			
	0030/2436	017 "DIA CIRC METAL			
0030/2436	0030/2436	LEN=0038 INSTALLED 2000			
	0030/2436	2 0 14030 0 00	0081+20		
0030/2436	0030/2436	POTTER RUN			
	0030/2436	STRUCTURE LENGTH 9 FT			
0030/2436	0030/2436	BMSID 14/2010/0040/0000			
	0030/2436	LENGTH(AH 2402 BK 2852)			

EXTRACT DATE: 11/25/2024 ROADWAY MANAGEMENT SYSTEM PAGE NUMBER: 358
PRINT DATE: 11/26/2024 SLD COUNTY/SR - ANNUAL PRINT COUNTY: CENTRE

DIR: B TOTAL LEN: 4.975 MI. DIST: 02-1 SR: 2010
LEFT MUN: POTTER T RIGHT MUN: POTTER T

2 0 14030 0 00 0052+75 005260 FT
EGG HILL RD
(T536) 0030/0000

2 0 14030 0 00 0030+44 003051 FT
BIBLE RD
(T522) 0020/0000

2 0 14030 0 00 0000+00 000000 FT
SR 0144 SH
(SR0144 SEG 0020/1055) 0010/0000

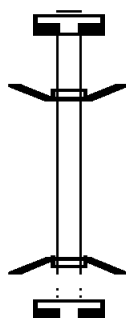
0030/1130	030 "DIA CIR PLASTIC LEN=0035 INSTALLED 2022
005260 FT	
0030/0000	LENGTH(AH 2852 BK 2209) 024 "DIA CIR PLASTIC LEN=0036 INSTALLED 1999
0020/2141	014"H 20"W ELLIP METAL LEN=0030 INSTALLED 2006
0020/1826	014"H 20"W ELLIP METAL LEN=0030 INSTALLED 2006
0020/1616	024"H 48"W CONC STRUCT LEN=0040 INSTALLED UNKN
0020/1363	015 "DIA CIRC METAL LEN=0036 INSTALLED 2002
0020/1250	006 "DIA CIR PLASTIC LEN=0024 INSTALLED 2022
0020/1137	0020/0959 BMSSEN 14/2010/0020/0940 2 0 14030 0 00 0039+96 POTTER RUN
0020/0940	BMSBG 14/2010/0020/0940 018 "DIA CIR PLASTIC LEN=0030 INSTALLED 2022
0020/0725	024 "DIA CIR PLASTIC LEN=0054 INSTALLED 2017
0020/0471	018 "DIA CIR PLASTIC LEN=0038 INSTALLED 2001
0020/0063 003051 FT	
0020/0000	LENGTH(AH 2209 BK 3051) 030 "DIA CIR PLASTIC LEN=0040 INSTALLED 2022
0010/2627	018 "DIA CIR PLASTIC LEN=0040 INSTALLED 2017
0010/1732	018 "DIA CIR PLASTIC LEN=0031 INSTALLED 2000
0010/0924	018 "DIA CIR PLASTIC LEN=0035 INSTALLED 2001
0010/0437	NC UP PER GEORGES VALLEY RD SR 0144 SH (SR0144 SEG 0020/1055)
000000 FT	MFC BEGIN = D
0010/0000	LENGTH(AH 3051 BK 0000)

EXTRACT DATE: 11/25/2024 ROADWAY MANAGEMENT SYSTEM PAGE NUMBER: 357
 PRINT DATE: 11/26/2024 SLD COUNTY/SR - ANNUAL PRINT COUNTY: CENTRE
 DIR: B TOTAL LEN: .005 MI. DIST: 02-1 SR: 2009
 LEFT MUN: PENN T RIGHT MUN: PENN T

000025 FT

000000 FT

000000 FT

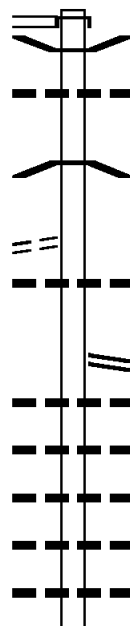


000025 FT
 7014/0000 LENGTH(AH 2464 BK 0025)
 INTER-AHD PARADISE RD
 0010/0025 (T500)
 000000 FT 2 0 14 034 0 00 0016+07
 NC PA
 INTER-BK PARADISE RD
 (T500)
 BRANCH PENNS CREEK
 BMSBG 14/2009/0010/0000
 0010/0000 LENGTH(AH 0025 BK 0100)
 000000 FT
 7008/0000 LENGTH(AH 0100 BK 0000)

EXTRACT DATE: 11/25/2024 ROADWAY MANAGEMENT SYSTEM PAGE NUMBER: 356
PRINT DATE: 11/26/2024 SLD COUNTY/SR - ANNUAL PRINT COUNTY: CENTRE
DIR: B TOTAL LEN: 2.843 MI. DIST: 02-1 SR: 2008
LEFT MUN: GREGG T RIGHT MUN: GREGG T

WATER ST 015011 FT
(SR2012 SEG 0100/0255) 0140/0135

FIREHALL RD 014876 FT
(T533) 0140/0000



015011 FT
INTER-AHD WATER ST
0140/0135 (SR2012 SEG 0100/0255)
0140/0101 BMSBN 14/2008/0140/0018
0140/0040 018 "DIA CIR UNKNOWN
LEN=0030 INSTALLED UNKN
0 0 00000 0 00 0000+00
PENNS CREEK
0140/0018 BMSBG 14/2008/0140/0018
014876 FT 2 0 14023 1 00 0000+00
NC FIRE HALL RD
5 0140/0000 LENGTH(AH 0135 BK 2514)
018 "DIA CIRC CONCR
LEN=0090 INSTALLED 1999
NC SCHOOL ST
SCHOOL ST
0130/2279 (SR2005 SEG 0020/1002)
015 "DIA CIRC CONCR
0130/2090 LEN=0040 INSTALLED UNKN
015 "DIA CIRC METAL
0130/1970 LEN=0035 INSTALLED UNKN
015 "DIA CIRC CONCR
0130/1755 LEN=0035 INSTALLED UNKN
015 "DIA CIRC CONCR
0130/1410 LEN=0030 INSTALLED 1999
015 "DIA CIRC CONCR
0130/1090 LEN=0035 INSTALLED UNKN
015 "DIA CIRC CONCR

EXTRACT DATE: 11/25/2024 ROADWAY MANAGEMENT SYSTEM PAGE NUMBER: 355
PRINT DATE: 11/26/2024 SLD COUNTY/SR - ANNUAL PRINT COUNTY: CENTRE

DIR: B TOTAL LEN: 2.843 MI. DIST: 02-1 SR: 2008
LEFT MUN: GREGG T RIGHT MUN: GREGG T

012362 FT

009666 FT

006587 FT

0130/0865	LEN=0035	INSTALLED	UNKN
015 "DIA	CIRC	CONCR	
0130/0600	LEN=0040	INSTALLED	UNKN
015 "DIA	CIRC	CONCR	
0130/0435	LEN=0035	INSTALLED	UNKN
015 "DIA	CIRC	CONCR	
0130/0120	LEN=0040	INSTALLED	UNKN
012362 FT	2 0 14023	0 00 0360+16	
5 0130/0000	LENGTH(AH	2514 BK 2696)	
015 "DIA	CIRC	CONCR	
0120/2422	LEN=0040	INSTALLED	1999
015 "DIA	CIRC	CONCR	
0120/1841	LEN=0040	INSTALLED	1999
018 "DIA	CIR	PLASTIC	
0120/1552	LEN=0030	INSTALLED	2022
015 "DIA	CIRC	CONCR	
0120/1004	LEN=0030	INSTALLED	1999
015 "DIA	CIRC	CONCR	
0120/0910	LEN=0040	INSTALLED	UNKN
015 "DIA	CIRC	CONCR	
0120/0384	LEN=0030	INSTALLED	1999
009666 FT	2 0 14023	0 00 0333+39	
015 "DIA	CIRC	CONCR	
5 0120/0000	LENGTH(AH	2696 BK 3079)	
015 "DIA	CIRC	CONCR	
0110/2557	LEN=0030	INSTALLED	UNKN
015 "DIA	CIRC	CONCR	
0110/2184	LEN=0040	INSTALLED	1999
015 "DIA	CIRC	CONCR	
0110/1916	LEN=0035	INSTALLED	1999
015 "DIA	CIRC	CONCR	
0110/1537	LEN=0045	INSTALLED	1999
015 "DIA	CIRC	CONCR	
0110/1277	LEN=0035	INSTALLED	1999
015 "DIA	CIRC	METAL	
0110/0730	LEN=0030	INSTALLED	UNKN
024 "DIA	CIR	PLASTIC	
0110/0572	LEN=0035	INSTALLED	1999
036 "DIA	CIR	PLASTIC	
0110/0555	LEN=0040	INSTALLED	2017
006587 FT	2 0 14023	0 00 0302+62	
5 0110/0000	LENGTH(AH	3079 BK 3074)	
018 "DIA	CIR	PLASTIC	
0100/2975	LEN=0035	INSTALLED	2022
015 "DIA	CIRC	CONCR	
0100/2212	LEN=0030	INSTALLED	1999
018 "DIA	CIRC	CONCR	
0100/1960	LEN=0030	INSTALLED	UNKN

EXTRACT DATE: 11/25/2024 ROADWAY MANAGEMENT SYSTEM PAGE NUMBER: 354
PRINT DATE: 11/26/2024 SLD COUNTY/SR - ANNUAL PRINT COUNTY: CENTRE

DIR: B TOTAL LEN: 2.843 MI. DIST: 02-1 SR: 2008
LEFT MUN: GREGG T RIGHT MUN: GREGG T

WILDFLOWER LN
(PRDR)

0100/1922

003513 FT

000000 FT

000000 FT

000000 FT

000000 FT

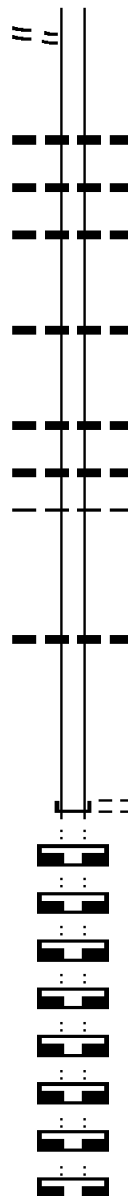
000000 FT

000000 FT

000000 FT

000000 FT

000000 FT



0100/1000 036 "DIA CIR PLASTIC
LEN=0060 INSTALLED 2011
0100/0680 018 "DIA CIRC METAL
LEN=0045 INSTALLED 1999
0100/0110 015 "DIA CIRC METAL
LEN=0030 INSTALLED UNKN
003513 FT 2 0 14023 0 00 0271+90
0100/0000 LENGTH(AH 3074 BK 3513)
015 "DIA CIRC METAL
LEN=0030 INSTALLED 1999
0090/3366
0090/2213 018 "DIA CIR PLASTIC
LEN=0030 INSTALLED 2022
0090/1743 015 "DIA CIRC METAL
LEN=0030 INSTALLED 1999
GREGG
0090/1532 POTTER T
0090/0140 018 "DIA CIR PLASTIC
LEN=0025 INSTALLED 2015
000000 FT 2 0 14023 0 00 0236+79
NC SINKING CREEK RD
EGG HILL RD
(T536)
INTER-BK SINKING CREEK RD
(T524)
0090/0000 LENGTH(AH 3513 BK 2828)
000000 FT
7080/0000 LENGTH(AH 2828 BK 2759)
000000 FT
7070/0000 LENGTH(AH 2759 BK 3060)
000000 FT
7060/0000 LENGTH(AH 3060 BK 3106)
000000 FT
7050/0000 LENGTH(AH 3106 BK 2906)
000000 FT
7040/0000 LENGTH(AH 2906 BK 3023)
000000 FT
7030/0000 LENGTH(AH 3023 BK 3030)
000000 FT
7020/0000 LENGTH(AH 3030 BK 3044)
000000 FT
7010/0000 LENGTH(AH 3044 BK 0000)

EXTRACT DATE: 11/25/2024 ROADWAY MANAGEMENT SYSTEM PAGE NUMBER: 353
PRINT DATE: 11/26/2024 SLD COUNTY/SR - ANNUAL PRINT COUNTY: CENTRE

DIR: B TOTAL LEN: 3.450 MI. DIST: 02-1 SR: 2007
LEFT MUN: GREGG T RIGHT MUN: GREGG T

018217 FT

018217 FT BRUSH VALLEY RD
0080/2565 (SR0192 SEG 0160/0495)

0080/1445 018 "DIA CIR PLASTIC
LEN=0036 INSTALLED 1999

015652 FT

015652 FT 2 0 14033 0 00 0150+00
5 0080/0000 LENGTH(AH 2565 BK 2462)

0070/1962 018 "DIA CIR METAL
LEN=0035 INSTALLED UNKN

0070/1481 015 "DIA CIR METAL
LEN=0035 INSTALLED 2016

0070/1170 018 "DIA CIR PLASTIC
LEN=0032 INSTALLED 2012

0070/0859 018 "DIA CIR PLASTIC
LEN=0036 INSTALLED 2003

0070/0548 018 "DIA CIR METAL
LEN=0040 INSTALLED 2003

0070/0268 018 "DIA CIR PLASTIC
LEN=0044 INSTALLED 2003

013190 FT

013190 FT 2 0 14033 0 00 0125+47
5 0070/0000 LENGTH(AH 2462 BK 2515)

0060/2358 018 "DIA CIR PLASTIC
LEN=0045 INSTALLED 1999

EXTRACT DATE: 11/25/2024 ROADWAY MANAGEMENT SYSTEM PAGE NUMBER: 352
PRINT DATE: 11/26/2024 SLD COUNTY/SR - ANNUAL PRINT COUNTY: CENTRE

DIR: B TOTAL LEN: 3.450 MI. DIST: 02-1 SR: 2007
LEFT MUN: GREGG T RIGHT MUN: GREGG T

GRENOBLE RD
(T459)

0060/1916

010675 FT

008276 FT

RIDER LN
(TWP)

0040/0995

005695 FT

--	--	0060/1939	015 "DIA LEN=0052	CIR PLASTIC INSTALLED 2003
--	--	0060/1350	015 "DIA LEN=0036	CIRC METAL INSTALLED 1999
--	--	0060/1100	018 "DIA LEN=0076	CIR PLASTIC INSTALLED 2003
--	--	0060/0875	018 "DIA LEN=0040	CIR PLASTIC INSTALLED 2003
--	--	0060/0710	018 "DIA LEN=0049	CIR PLASTIC INSTALLED 2003
--	--	0060/0220	018 "DIA LEN=0044	CIR PLASTIC INSTALLED 2001
--	--	010675 FT	2 0 14033	0 00 0100+32
--	--	0060/0000	LENGTH(AH 018 "DIA	2515 BK 2399) CIR PLASTIC
--	--	0050/2360	LEN=0048	INSTALLED 2003
--	--	0050/2285	031 "DIA LEN=0060	CIRC METAL INSTALLED UNKN
--	--	0050/1908	018 "DIA LEN=0043	CIR PLASTIC INSTALLED 2001
--	--	0050/1558	018 "DIA LEN=0037	CIR PLASTIC INSTALLED 2001
--	--	0050/1347	015 "DIA LEN=0035	CIRC METAL INSTALLED 2016
--	--	0050/1038	018 "DIA LEN=0035	CIRC METAL INSTALLED 2016
--	--	0050/0645	018 "DIA LEN=0035	CIRC METAL INSTALLED 2016
--	--	0050/0040	018 "DIA LEN=0035	CIR PLASTIC INSTALLED 2003
--	--	008276 FT	2 0 14033	0 00 0076+33
--	--	0050/0000	LENGTH(AH 018 "DIA	2399 BK 2581) CIRC METAL
--	--	0040/2460	LEN=0036	INSTALLED 2003
--	--	0040/1955	018 "DIA LEN=0040	CIRC METAL INSTALLED UNKN
--	--	0040/1591	018 "DIA LEN=0042	CIR PLASTIC INSTALLED 2001
--	--	0040/1130	036 "DIA LEN=0050	CIR PLASTIC INSTALLED 2015
--	--	0040/0536	015 "DIA LEN=0035	CIR PLASTIC INSTALLED UNKN
--	--	0040/0135	024 "DIA LEN=0050	CIR PLASTIC INSTALLED 2013
--	--	005695 FT	2 0 14033	0 00 0050+33

EXTRACT DATE: 11/25/2024 ROADWAY MANAGEMENT SYSTEM PAGE NUMBER: 351
PRINT DATE: 11/26/2024 SLD COUNTY/SR - ANNUAL PRINT COUNTY: CENTRE

DIR: B TOTAL LEN: 3.450 MI. DIST: 02-1 SR: 2007
LEFT MUN: GREGG T RIGHT MUN: GREGG T

AYVA LN
(PRDR)

003219 FT

0020/1041

000657 FT

000000 FT

5	0040/0000	LENGTH(AH 2581 BK 2476)
	0030/2221	015 "DIA CIRC METAL
	0030/2201	LEN=0040 INSTALLED UNKN
		GREEN GROVE RD
		(T615)
	0030/0197	BMS EN 14/2007/0030/0181
		2 0 14033 0 00 0027+57
		TRIB TO PENNS CREEK
	0030/0181	BMSBG 14/2007/0030/0181
	0030/0024	BMS EN 14/2007/0030/0000
	003219 FT	2 0 14033 0 00 0025+42
		TRIB TO PENNS CREEK
		BMSBG 14/2007/0030/0000
5	0030/0000	LENGTH(AH 2476 BK 2562)
	0020/1966	036 "H 72 "W CON BOX CUL
		LEN=0030 INSTALLED UNKN
	0020/1807	018 "DIA CIRC METAL
		LEN=0035 INSTALLED UNKN
	0020/1741	015 "DIA CIRC METAL
		LEN=0035 INSTALLED UNKN
		015 "DIA CIR PLASTIC
	0020/1485	LEN=0030 INSTALLED UNKN
		018 "DIA CIRC CONCR
	0020/1201	LEN=0030 INSTALLED UNKN
		018 "DIA CIRC METAL
	0020/0873	LEN=0030 INSTALLED UNKN
		015 "DIA CIRC CONCR
	0020/0444	LEN=0030 INSTALLED UNKN
	000657 FT	2 0 14033 0 00 0000+00
5	0020/0000	LENGTH(AH 2562 BK 0657)
	0010/0382	BMS EN 14/2007/0010/0361
		2 0 14033 1 00 0003+56
		TRIB. PENNS CREEK
	0010/0361	BMSBG 14/2007/0010/0361
		015 "DIA CIRC METAL
	0010/0040	LEN=0040 INSTALLED UNKN
	000000 FT	2 0 14033 1 00 0000+00
		VILLAGE: PENN HALL
		NC BRUSH MT RD
		EARLYSTOWN RD
		(SR0045 SEG 0580/0000)
		MFC BEGIN = E
5	0010/0000	LENGTH(AH 0657 BK 0000)

EXTRACT DATE: 11/25/2024 ROADWAY MANAGEMENT SYSTEM PAGE NUMBER: 350
PRINT DATE: 11/26/2024 SLD COUNTY/SR - ANNUAL PRINT COUNTY: CENTRE

DIR: B TOTAL LEN: 6.089 MI. DIST: 02-1 SR: 2006
LEFT MUN: CENTRE HALL B RIGHT MUN: CENTRE HALL B

BORO AL
(BORO)
N HOFFER AV
(BORO)

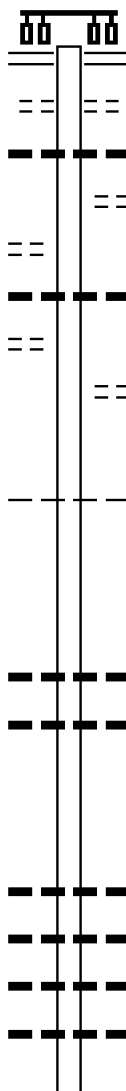
032151 FT

0130/2523

0130/2434

029184 FT

026801 FT



032151 FT PENNSYLVANIA AV
(SR0144 SEG 0110/1414)
0130/2967 LOGAN AL
(BORO)
0130/2751 018 "DIA CIR PLASTIC
0130/2566 LEN=0043 INSTALLED 2008
N HOFFER AV
0130/2549 (BORO)

0130/2514 018 "DIA CIR PLASTIC
LEN=0030 INSTALLED 1999

0130/2194 WILLOW AV
(BORO)

NC CHURCH ST
CENTRE HALL
0130/1280 POTTER T

029184 FT 2 0 14021 0 00 0268+88
5 0130/0000 LENGTH(AH 2967 BK 2383)
015 "DIA CIR PLASTIC
0120/1988 LEN=0025 INSTALLED 1999
018 "DIA CIR PLASTIC
0120/1491 LEN=0040 INSTALLED 2009

026801 FT 2 0 14021 0 00 0244+71
5 0120/0000 LENGTH(AH 2383 BK 2386)
018 "DIA CIRC METAL
0110/2082 LEN=0030 INSTALLED 1999
015 "DIA CIR PLASTIC
0110/1654 LEN=0025 INSTALLED 1999
015 "DIA CIRC METAL
0110/1210 LEN=0025 INSTALLED UNKN
018 "DIA CIR PLASTIC
0110/0990 LEN=0035 INSTALLED 2007

EXTRACT DATE: 11/25/2024 ROADWAY MANAGEMENT SYSTEM PAGE NUMBER: 349
PRINT DATE: 11/26/2024 SLD COUNTY/SR - ANNUAL PRINT COUNTY: CENTRE

DIR: B TOTAL LEN: 6.089 MI. DIST: 02-1 SR: 2006
LEFT MUN: POTTER T RIGHT MUN: POTTER T

024415 FT

024415 FT 2 0 14021 0 00 0220+98
[S] 0110/0000 LENGTH(AH 2386 BK 2611)
015 "DIA CIR PLASTIC
0100/2320 LEN=0030 INSTALLED 1999
018 "DIA CIR PLASTIC
0100/1998 LEN=0030 INSTALLED 1999

015 "DIA CIR PLASTIC
0100/1149 LEN=0030 INSTALLED 1999
018 "DIA CIR PLASTIC
0100/1018 LEN=0030 INSTALLED 1999

ASH CR
(PRDR)
024 "DIA CIR PLASTIC
0100/0673 LEN=0030 INSTALLED 1999
BIRCH LN

(PRDR)
ASH CR
(PRDR)
0100/0296
021804 FT 2 0 14021 0 00 0195+00

[S] 0100/0000 LENGTH(AH 2611 BK 2422)
030 "DIA CIRC METAL
0090/2422 LEN=0045 INSTALLED UNKN

015 "DIA CIR PLASTIC
0090/1734 LEN=0030 INSTALLED 1999

BLACK HAWK RD
(T410)

0090/0812

019382 FT

019382 FT 2 0 14021 0 00 0170+91
[S] 0090/0000 LENGTH(AH 2422 BK 2591)
GREGG STATION RD
0080/2048 (T406)

016791 FT

024 "DIA CIR PLASTIC
0080/0005 LEN=0045 INSTALLED 2022
016791 FT 2 0 14021 0 00 0145+13
[S] 0080/0000 LENGTH(AH 2591 BK 2334)

EXTRACT DATE: 11/25/2024 ROADWAY MANAGEMENT SYSTEM PAGE NUMBER: 348
PRINT DATE: 11/26/2024 SLD COUNTY/SR - ANNUAL PRINT COUNTY: CENTRE

DIR: B TOTAL LEN: 6.089 MI. DIST: 02-1 SR: 2006
LEFT MUN: POTTER T RIGHT MUN: POTTER T

014457 FT

014457 FT 2 0 14021 0 00 0121+92
S 0070/0000 LENGTH(AH 2334 BK 3127)

0060/2177 030 "DIA CIRC METAL
LEN=0030 INSTALLED 1999

0060/1203 RIMMEY RD
(T400)

011330 FT

011330 FT 2 0 14021 0 00 0090+78
NC U BRUSH VALLEY RD

S 0060/0000 LENGTH(AH 3127 BK 1647)
0050/1276 BMS EN 14/2006/0050/1260

2 0 14021 0 00 0086+77
HAYES RUN
BMSBG 14/2006/0050/1260

009683 FT

0050/0410 015 "DIA CIR PLASTIC
LEN=0025 INSTALLED UNKN
009683 FT 2 0 14021 0 00 0074+28
S 0050/0000 LENGTH(AH 1647 BK 2333)

SMITH LN
0040/2270 (T371)
028"H 42"W ELLIP METAL
LEN=0040 INSTALLED 1999

0040/1298 018 "DIA CIR PLASTIC
LEN=0040 INSTALLED 2022

0040/1071 018 "DIA CIRC METAL
LEN=0030 INSTALLED 1999

007350 FT

0040/0342 015 "DIA CIRC METAL
LEN=0025 INSTALLED 1999
007350 FT 2 0 14021 0 00 0050+95
S 0040/0000 LENGTH(AH 2333 BK 2534)

0030/1515 024 "DIA CIRC METAL
LEN=0035 INSTALLED UNKN

004816 FT

004816 FT 2 0 14021 0 00 0025+61

EXTRACT DATE: 11/25/2024 ROADWAY MANAGEMENT SYSTEM PAGE NUMBER: 347
PRINT DATE: 11/26/2024 SLD COUNTY/SR - ANNUAL PRINT COUNTY: CENTRE

DIR: B TOTAL LEN: 6.089 MI. DIST: 02-1 SR: 2006
LEFT MUN: HARRIS T RIGHT MUN: HARRIS T

BRUSH VALLEY RD
(T333)

0020/2066

LINDEN HALL RD
(SR2004 SEG 0050/0952)

0020/0000
002255 FT

NORWICH BL
(T971)

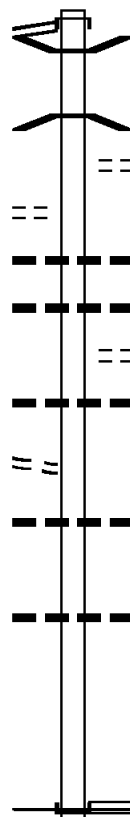
0010/0938

000000 FT

5 0030/0000 LENGTH(AH 2534 BK 2561)
015 "DIA CIRC METAL
0020/2320 LEN=0030 INSTALLED 1999
018 "DIA CIR PLASTIC
0020/2101 LEN=0035 INSTALLED 1999
018 "DIA CIR PLASTIC
0020/2000 LEN=0045 INSTALLED 2022
0020/0932 BMS EN 14/2006/0020/0901
2 0 14021 0 00 0007+52
MACKEY RUN
0020/0901 BMSBG 14/2006/0020/0901
030 "H 04 "W ELLIP CONC
0020/0775 LEN=0045 INSTALLED 1999
070 "DIA CIRC OTHER
0020/0483 LEN=0100 INSTALLED 1932
0020/0400 BMS EN 14/2006/0020/0375
2 0 14021 0 00 0003+90
CEDAR RUN
0020/0375 BMSBG 14/2006/0020/0375
002255 FT 2 0 14021 0 00 0000+00
VILLAGE: LINDEN HALL
NC RO CK HILL RD
INTER-BK LINDEN HALL RD
(SR2004 SEG 0050/0952)
5 0020/0000 LTH AH 002561 BK 000414
002255 FT
7014/0000 LTH AH 000414 BK 002255
INTER-AHD LINDEN HALL RD
(SR2004 SEG 0060/0000)
CEDAR RUN RD
0010/2255 (SR2004 SEG 0060/0000)
015 "DIA CIRC METAL
0010/2088 LEN=0040 INSTALLED 1999
018 "DIA CIRC METAL
0010/1554 LEN=0030 INSTALLED 1999
000000 FT 2 0 14061 0 00 0000+00
NC L LINDEN HALL RD
EARLYSTOWN RD
(SR0045 SEG 0300/2116)
MFC BEGIN = D
5 0010/0000 LENGTH(AH 2255 BK 0000)

DIR: B TOTAL LEN: .413 MI. DIST: 02-1 SR: 2005
LEFT MUN: GREGG T RIGHT MUN: GREGG T

000000 FT



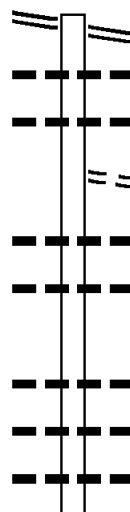
```

0010/0062 018 "DIA CIRC CONCR
000000 FT 2 0 14054 0 01 0027+94
          NC LONG ST
          WATER ST
INTER-BK (SR2012 SEG 0120/0000)
          COOPER ST
          (SR2012 SEG 0120/0000)
          MFC BEGIN = E
0010/0000 LENGTH(AH 1180 BK 0000)

```

EXTRACT DATE: 11/25/2024 ROADWAY MANAGEMENT SYSTEM PAGE NUMBER: 345
 PRINT DATE: 11/26/2024 SLD COUNTY/SR - ANNUAL PRINT COUNTY: CENTRE
 DIR: B TOTAL LEN: 3.077 MI. DIST: 02-1 SR: 2004
 LEFT MUN: HARRIS T RIGHT MUN: HARRIS T

EARLYSTOWN RD 016244 FT
 (SR0045 SEG 0320/0147) 0060/3831



012413 FT

016244 FT EARLYSTOWN RD
 0060/3831 (SR0045 SEG 0320/0147)
 0060/3400 018 "DIA CIR PLASTIC
 0060/3270 LEN=0032 INSTALLED 2001
 0060/3157 018 "DIA CIR PLASTIC
 (T554) LEN=0032 INSTALLED 2001
 0060/2455 SCHEMPF RD
 018 "DIA CIR PLASTIC
 0060/2202 LEN=0032 INSTALLED 2001
 018 "DIA CIR PLASTIC
 0060/1010 LEN=0032 INSTALLED 2001
 0060/0543 018 "DIA CIRC METAL
 018 "DIA CIR PLASTIC
 0060/0277 LEN=0032 INSTALLED 2001
 012413 FT 2 0 14020 0 01 0124+30

EXTRACT DATE: 11/25/2024 ROADWAY MANAGEMENT SYSTEM PAGE NUMBER: 344
PRINT DATE: 11/26/2024 SLD COUNTY/SR - ANNUAL PRINT COUNTY: CENTRE

DIR: B TOTAL LEN: 3.077 MI. DIST: 02-1 SR: 2004
LEFT MUN: HARRIS T RIGHT MUN: HARRIS T

ROCK HILL RD
(SR2006 SEG 0020/0000) 0050/0952

011047 FT

007437 FT









		LINDEN HALL RD
		(SR2006 SEG 0010/2255)
	NC CEDAR RUN RD	
S	0060/0000	LENGTH(AH 3831 BK 1366)
	0050/1000	018 "DIA CIRC METAL
		LEN=0030 INSTALLED UNKN
		015 "DIA CIRC METAL
	0050/0555	LEN=0030 INSTALLED UNKN
	011047 FT	2 0 14020 0 01 0110+41
S	0050/0000	LENGTH(AH 1366 BK 3610)
		015 "DIA CIRC METAL
	0040/2989	LEN=0025 INSTALLED UNKN
		015 "DIA CIR PLASTIC
	0040/2700	LEN=0031 INSTALLED UNKN
		015 "DIA CIRC METAL
	0040/1910	LEN=0025 INSTALLED UNKN
		015 "DIA CIR PLASTIC
	0040/1675	LEN=0030 INSTALLED 2002
		015 "DIA CIR PLASTIC
	0040/0605	LEN=0030 INSTALLED 1998
		015 "DIA CIRC METAL
	0040/0130	LEN=0025 INSTALLED UNKN
		015 "DIA CIR PLASTIC
	0040/0049	LEN=0032 INSTALLED 1999
	007437 FT	2 0 14020 0 01 0074+70
		VILLAGE: LINDEN HALL
		020"H 75"W CONC STRUCT
		LEN=0025 INSTALLED UNKN
S	0040/0000	LENGTH(AH 3610 BK 3236)
		015 "DIA CIR PLASTIC
	0030/3100	LEN=0030 INSTALLED 1999
		015 "DIA CIR PLASTIC
	0030/2598	LEN=0025 INSTALLED UNKN
		015 "DIA CIRC METAL
	0030/2255	LEN=0025 INSTALLED UNKN
		024 "DIA CIR PLASTIC
	0030/2076	LEN=0040 INSTALLED 2009
		015 "DIA CIRC METAL
	0030/1453	LEN=0030 INSTALLED UNKN
		HARRIS
	0030/1387	COLLEGE T
		018 "DIA CIR PLASTIC
	0030/1330	LEN=0030 INSTALLED UNKN

EXTRACT DATE: 11/25/2024 ROADWAY MANAGEMENT SYSTEM PAGE NUMBER: 343
PRINT DATE: 11/26/2024 SLD COUNTY/SR - ANNUAL PRINT COUNTY: CENTRE

DIR: B TOTAL LEN: 3.077 MI. DIST: 02-1 SR: 2004
LEFT MUN: COLLEGE T RIGHT MUN: COLLEGE T































Location	Segment	Length (FT)	Material	Installed	Notes
OAK HALL TRAILER PARK D (PRDR)	004201	004201	015" DIA CIR PLASTIC	1998	
	0030/0729		LEN=0030	INSTALLED	
	0030/0513		018" DIA CIRC METAL	UNKN	
	0030/0210		LEN=0030	INSTALLED	
	004201	004201	018" DIA CIR PLASTIC	UNKN	
OAK HALL TRAILER PARK D (PRDR)	0020/3261	0020/3261	2 0 14020 0 01 0042+00		
	0030/0000		LENGTH(AH 3236 BK 3343)		
	0020/3275		015" DIA CIR PLASTIC	UNKN	
	0020/2288		LEN=0030	INSTALLED	
	0020/1384		015" DIA CIRC METAL	1999	
OAK HALL TRAILER PARK D (PRDR)	0020/1184		LEN=0010	INSTALLED	
	0020/0875		015" DIA CIR PLASTIC	UNKN	
	0020/0698		LEN=0025	INSTALLED	
	0020/0261		015" DIA CIR PLASTIC	UNKN	
	0020/0105		018" DIA CIR PLASTIC	2022	
OAK HALL TRAILER PARK D (PRDR)	000858	000858	018" DIA CIR PLASTIC	2022	
	0020/0000		LEN=0040	INSTALLED	
	0010/0787		015" DIA CIR PLASTIC	UNKN	
	0010/0348		LEN=0025	INSTALLED	
	0010/0243		2 0 14020 0 00 0008+56		
BRUSH VALLEY RD (T334)	0010/0123	0010/0123	018" DIA CIRC CONC	UNKN	
	000000		LEN=0035	INSTALLED	
	0010/0187		TOWNSHIP RT		
	000000		BMSBN 14/2004/0010/0187		
	0010/0000		2 0 14020 0 00 0001+87		
BOALSBURG RD (SR3010 SEG 0060/0142)	0010/0000	0010/0000	SPRING CREEK		
	0010/0000		BMSBG 14/2004/0010/0187		
	000000		VILLAGE: OAK HALL		
	0010/0000		BOALSBURG RD		
	0010/0000		(SR3010 SEG 0060/0142)		

EXTRACT DATE: 11/25/2024 ROADWAY MANAGEMENT SYSTEM PAGE NUMBER: 342
 PRINT DATE: 11/26/2024 SLD COUNTY/SR - ANNUAL PRINT COUNTY: CENTRE
 DIR: B TOTAL LEN: .000 MI. DIST: 02-1 SR: 2003
 LEFT MUN: BELLEFONTE B RIGHT MUN: BELLEFONTE B

000000 FT		000000 FT	
000000 FT		7050/0000	LENGTH(AH 2773 BK 2503)
000000 FT		000000 FT	
000000 FT		7040/0000	LENGTH(AH 2503 BK 2625)
000000 FT		000000 FT	
000000 FT		7030/0000	LENGTH(AH 2625 BK 2446)
000000 FT		000000 FT	
000000 FT		7020/0000	LENGTH(AH 2446 BK 1036)
		000000 FT	
		7010/0000	LENGTH(AH 1036 BK 0000)

EXTRACT DATE: 11/25/2024 ROADWAY MANAGEMENT SYSTEM PAGE NUMBER: 341
PRINT DATE: 11/26/2024 SLD COUNTY/SR - ANNUAL PRINT COUNTY: CENTRE

DIR: B TOTAL LEN: .525 MI. DIST: 02-1 SR: 2002
LEFT MUN: BELLEFONTE B RIGHT MUN: BELLEFONTE B

002771 FT		002771 FT	
002771 FT		7070/0000	LENGTH(AH 2572 BK 2259)
002771 FT		002771 FT	
002771 FT		7060/0000	LENGTH(AH 2259 BK 2765)
002771 FT		002771 FT	
002771 FT		7050/0000	LENGTH(AH 2765 BK 2385)
002771 FT		002771 FT	
002771 FT		7040/0000	LENGTH(AH 2385 BK 2476)
002771 FT		002771 FT	
002771 FT		7030/0000	LENGTH(AH 2476 BK 2169)
		002771 FT	
		7022/0000	LENGTH(AH 2169 BK 0369)
			(APRA) STEVE YARNELL
		INTER-AHD	AIRPORT RD
		0020/0369	(T436)
002402 FT		002402 FT	2 0 14026 0 00 0150+16
			0020/0000 LENGTH(AH 0369 BK 2402)
			
			
			
			
			
			
			
			
2 0 14026 0 00 0174+11 000000 FT			
ZION RD			
(SR0550 SEG 0430/1353) 0010/0000			
			
			
			
			

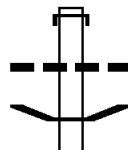
EXTRACT DATE: 11/25/2024 ROADWAY MANAGEMENT SYSTEM PAGE NUMBER: 340
PRINT DATE: 11/26/2024 SLD COUNTY/SR - ANNUAL PRINT COUNTY: CENTRE

DIR: B TOTAL LEN: .921 MI. DIST: 02-1 SR: 2001
LEFT MUN: HARRIS T RIGHT MUN: HARRIS T

004863 FT		004863 FT	BOAL AV
		0030/0549	(SR0322 SEG 0610/0427)
			024 "DIA CIRC CONCR
		0030/0499	LEN=0030 INSTALLED UNKN
			036 "DIA CIRC CONCR
		0030/0245	LEN=0060 INSTALLED UNKN
004314 FT		004314 FT	0 0 00000 0 00 0000+00
		5 0030/0000	LENGTH(AH 0549 BK 2526)
			018 "DIA CIRC CONCR
		0020/2437	LEN=0058 INSTALLED 2006
			ROUNDHILL RD
		0020/2279	(T980)
		0020/1286	MT PLEASANT DR
			(T982)
MEADOW LARK LN (T974)	0020/1278		
		0020/1209	LC TO MT PLEASANT DR
			(CONN)
MEADOW LARK LN (T974)	0020/0900		
001788 FT		001788 FT	2 0 14065 0 00 0029+85
		5 0020/0000	LENGTH(AH 2526 BK 1788)
			024 "DIA CIR PLASTIC
		0010/1427	LEN=0060 INSTALLED 2023
		0010/0524	018 "DIA CIR PLASTIC
			LEN=0040 INSTALLED 2008
000000 FT		000000 FT	2 0 14065 0 00 0047+52
			NC BEAR MEADOWS RD
		INTER-BK	FORESTRY RD
			(FRST)
			MFC BEGIN = E
		5 0010/0000	LENGTH(AH 1788 BK 0000)

EXTRACT DATE: 11/25/2024 ROADWAY MANAGEMENT SYSTEM PAGE NUMBER: 339
PRINT DATE: 11/26/2024 SLD COUNTY/SR - ANNUAL PRINT COUNTY: CENTRE
DIR: B TOTAL LEN: 7.952 MI. DIST: 02-1 SR: 1016
LEFT MUN: LIBERTY T RIGHT MUN: LIBERTY T

041988 FT



041988 FT AH-CLINTON (18)
INTER-AHD SR 2024 SH
0180/2127 (SR2024 SEG 0006/0000)
0180/1743 01B "DIA CIRC CONCR
LEN=0040 INSTALLED UNKN
0180/0950 BMSEN 14/1016/0180/0936
1 0 00359 0 00 0409+41

EXTRACT DATE: 11/25/2024 ROADWAY MANAGEMENT SYSTEM PAGE NUMBER: 338
PRINT DATE: 11/26/2024 SLD COUNTY/SR - ANNUAL PRINT COUNTY: CENTRE

DIR: B TOTAL LEN: 7.952 MI. DIST: 02-1 SR: 1016
LEFT MUN: LIBERTY T RIGHT MUN: LIBERTY T

039861 FT

037072 FT

	0180/0936	SANDY RUN
		BMSBG 14/1016/0180/0936
	0180/0500	STONER RD
		(T497)
	0180/0310	015"H 21"W ELLIP METAL
	039861 FT	LEN=0030 INSTALLED UNKN
	0180/0000	1 0 00359 0 00 0400+00
		LENGTH(AH 2127 BK 2789)
	0170/2516	015"DIA CIRC METAL
		LEN=0030 INSTALLED 1999
	0170/2150	018"DIA CIR PLASTIC
		LEN=0060 INSTALLED 2023
	0170/1577	024"DIA CIR PLASTIC
		LEN=0040 INSTALLED 2008
	0170/1480	018"DIA CIR PLASTIC
		LEN=0032 INSTALLED 2000
	0170/1285	018"DIA CIR PLASTIC
		LEN=0045 INSTALLED 2023
	0170/1085	018"DIA CIR PLASTIC
		LEN=0048 INSTALLED 2023
	0170/0811	SAWMILL RD
	0170/0769	(T489)
		BMSBG 14/1016/0170/0756
		1 0 00359 0 00 0379+70
	0170/0756	DRY RUN
		BMSBG 14/1016/0170/0756
	0170/0350	018"DIA CIR PLASTIC
	037072 FT	LEN=0040 INSTALLED 2008
		1 0 00359 0 00 0371+04
		018"DIA CIR PLASTIC
		LEN=0048 INSTALLED 2023
	0170/0000	LENGTH(AH 2789 BK 2138)
		015"DIA CIRC METAL
	0160/1961	LEN=0035 INSTALLED UNKN
		024"DIA CIR PLASTIC
	0160/1700	LEN=0040 INSTALLED 2008
		018"H 24"W ELLIP METAL
	0160/1656	LEN=0040 INSTALLED UNKN
		018"DIA CIR PLASTIC
	0160/1456	LEN=0035 INSTALLED UNKN
		018"DIA CIR PLASTIC
	0160/1380	LEN=0035 INSTALLED UNKN
		018"DIA CIRC METAL
	0160/1099	LEN=0035 INSTALLED UNKN
		024"DIA CIR PLASTIC
	0160/0856	LEN=0060 INSTALLED 2023
		018"DIA CIR PLASTIC
	0160/0575	LEN=0040 INSTALLED 2005
		018"DIA CIR PLASTIC
	0160/0412	LEN=0040 INSTALLED 2008

EXTRACT DATE: 11/25/2024 ROADWAY MANAGEMENT SYSTEM PAGE NUMBER: 337
PRINT DATE: 11/26/2024 SLD COUNTY/SR - ANNUAL PRINT COUNTY: CENTRE

DIR: B TOTAL LEN: 7.952 MI. DIST: 02-1 SR: 1016
LEFT MUN: LIBERTY T RIGHT MUN: LIBERTY T

034934 FT

032435 FT

029589 FT

0160/0151	018 "DIA	CIR PLASTIC
LEN=0035	INSTALLED	UNKN
0160/0057	018 "DIA	CIR PLASTIC
LEN=0035	INSTALLED	UNKN
034934 FT	1 0 00359	0 00 0349+66
5 0160/0000	LENGTH(AH	2138 BK 2499)
024 "DIA	CIR PLASTIC	
0150/2176	LEN=0012	INSTALLED 2006
018 "DIA	CIR PLASTIC	
0150/1885	LEN=0040	INSTALLED UNKN
018 "DIA	CIR PLASTIC	
0150/1652	LEN=0060	INSTALLED 2023
018 "DIA	CIR PLASTIC	
0150/1275	LEN=0040	INSTALLED 2008
018 "DIA	CIR PLASTIC	
0150/0748	LEN=0040	INSTALLED 2008
018 "DIA	CIR PLASTIC	
0150/0567	LEN=0032	INSTALLED 2000
032435 FT	1 0 00359	0 00 0324+67
5 0150/0000	LENGTH(AH	2499 BK 2846)
018 "DIA	CIR PLASTIC	
0140/2776	LEN=0060	INSTALLED 2023
018 "DIA	CIR PLASTIC	
0140/2285	LEN=0040	INSTALLED 2005
018 "DIA	CIR PLASTIC	
0140/1918	LEN=0055	INSTALLED 2023
015 "DIA	CIRC METAL	
0140/1565	LEN=0040	INSTALLED UNKN
015 "DIA	CIRC METAL	
0140/1480	LEN=0040	INSTALLED UNKN
015 "DIA	CIRC METAL	
0140/1361	LEN=0040	INSTALLED UNKN
018 "DIA	CIR PLASTIC	
0140/1230	LEN=0055	INSTALLED 2023
018 "DIA	CIRC CONCR	
0140/1069	LEN=0040	INSTALLED UNKN
018 "DIA	CIRC CONCR	
0140/0894	LEN=0040	INSTALLED UNKN
018 "DIA	CIRC CONCR	
0140/0688	LEN=0040	INSTALLED UNKN
018 "DIA	CIR PLASTIC	
0140/0237	LEN=0040	INSTALLED UNKN
029589 FT	1 0 00359	0 00 0296+21
5 0140/0000	LENGTH(AH	2846 BK 2135)
018 "DIA	CIR PLASTIC	
0130/2047	LEN=0040	INSTALLED UNKN
018 "DIA	CIR PLASTIC	
0130/1936	LEN=0045	INSTALLED 1999
018 "DIA	CIR PLASTIC	
0130/1733	LEN=0055	INSTALLED UNKN

EXTRACT DATE: 11/25/2024 ROADWAY MANAGEMENT SYSTEM PAGE NUMBER: 336
PRINT DATE: 11/26/2024 SLD COUNTY/SR - ANNUAL PRINT COUNTY: CENTRE
DIR: B TOTAL LEN: 7.952 MI. DIST: 02-1 SR: 1016
LEFT MUN: LIBERTY T RIGHT MUN: LIBERTY T

027454 FT

025978 FT

023522 FT

0130/1342	018 "DIA	CIRC CONCR
0130/0853	LEN=0070	INSTALLED UNKN
0130/0711	024 "DIA	CIRC CONCR
0130/0513	LEN=0040	INSTALLED UNKN
0130/0470	024 "DIA	CIRC CONCR
0130/0185	LEN=0040	INSTALLED UNKN
0130/0012	024 "DIA	CIRC CONCR
027454 FT	LEN=0040	INSTALLED UNKN
0130/0000	024 "DIA	CIRC CONCR
0120/0925	LEN=0040	INSTALLED UNKN
0120/0620	024 "DIA	CIRC CONCR
0120/0450	LEN=0040	INSTALLED UNKN
0120/0208	024 "DIA	CIRC CONCR
0120/0035	LEN=0040	INSTALLED UNKN
025978 FT	018 "DIA	CIR PLASTIC
0120/0000	LEN=0035	INSTALLED UNKN
0110/2200	1 0 00359	0 00 0274+66
	LENGTH(AH	2135 BK 1476)
0110/1100	018 "DIA	CIRC METAL
0110/0860	LEN=0035	INSTALLED 2007
0110/0715	018 "DIA	CIRC METAL
0110/0460	LEN=0030	INSTALLED UNKN
0110/0260	018 "DIA	CIRC METAL
0110/0170	LEN=0030	INSTALLED UNKN
023522 FT	018 "DIA	CIR PLASTIC
0110/0000	LEN=0060	INSTALLED 2023
0100/2512	018 "DIA	CIRC CONCR
	LEN=0032	INSTALLED 2000
	1 0 00359	0 00 0259+90
	LENGTH(AH	1476 BK 2456)
	018 "DIA	CIRC METAL
	LEN=0030	INSTALLED UNKN
	024 "DIA	CIR PLASTIC
	LEN=0050	INSTALLED 2023
	015 "DIA	CIRC METAL
	LEN=0035	INSTALLED UNKN
	015 "DIA	CIRC METAL
	LEN=0030	INSTALLED UNKN
	018 "DIA	CIRC METAL
	LEN=0035	INSTALLED UNKN
	018 "DIA	CIR PLASTIC
	LEN=0040	INSTALLED 2011
	018 "DIA	CIR PLASTIC
	LEN=0040	INSTALLED 2011
	1 0 00359	0 00 0235+34
	015 "H 21" W	ELLIP METAL
	LEN=0030	INSTALLED UNKN
	LENGTH(AH	2456 BK 2578)
	018 "DIA	CIR PLASTIC
	LEN=0030	INSTALLED UNKN

EXTRACT DATE: 11/25/2024 ROADWAY MANAGEMENT SYSTEM PAGE NUMBER: 335
PRINT DATE: 11/26/2024 SLD COUNTY/SR - ANNUAL PRINT COUNTY: CENTRE

DIR: B TOTAL LEN: 7.952 MI. DIST: 02-1 SR: 1016
LEFT MUN: LIBERTY T RIGHT MUN: LIBERTY T

020944 FT

018168 FT

0100/2322	018 "DIA	CIR PLASTIC
0100/2220	LEN=0045	INSTALLED 2023
0100/2083	024 "DIA	CIRC CONCR
0100/1962	LEN=0040	INSTALLED UNKN
0100/1624	024 "DIA	CIRC CONCR
0100/1490	LEN=0040	INSTALLED UNKN
0100/1448	024 "DIA	CIRC CONCR
0100/1201	LEN=0040	INSTALLED UNKN
0100/0842	024 "DIA	CIRC CONCR
0100/0587	LEN=0040	INSTALLED UNKN
0100/0479	024 "DIA	CIR PLASTIC
0100/0381	LEN=0030	INSTALLED UNKN
020944 FT	018 "DIA	CIR PLASTIC
0100/0000	LEN=0035	INSTALLED 2007
	018 "DIA	CIR PLASTIC
	LEN=0030	INSTALLED UNKN
	1 0 00359	0 00 0209+56
	018 "DIA	CIR PLASTIC
	LEN=0030	INSTALLED UNKN
	LENGTH(AH	2578 BK 2776)
0090/2057	018 "DIA	CIR PLASTIC
0090/1500	LEN=0030	INSTALLED UNKN
0090/1240	018 "DIA	CIRC METAL
0090/1060	LEN=0030	INSTALLED UNKN
0090/0810	018 "DIA	CIR PLASTIC
0090/0539	LEN=0035	INSTALLED 2007
0090/0325	048 "DIA	CIR PLASTIC
0090/0158	LEN=0040	INSTALLED 2010
0090/0026	018 "DIA	CIR PLASTIC
018168 FT	LEN=0040	INSTALLED 2011
0090/0000	018 "DIA	CIR PLASTIC
	LEN=0040	INSTALLED 2010
	018 "DIA	CIR PLASTIC
	LEN=0030	INSTALLED UNKN
	018 "DIA	CIR PLASTIC
	LEN=0040	INSTALLED 2011
	018 "DIA	CIR PLASTIC
	LEN=0040	INSTALLED 2011
	1 0 00359	0 00 0181+78
	LENGTH(AH	2776 BK 2245)
	024 "DIA	CIR PLASTIC

EXTRACT DATE: 11/25/2024 ROADWAY MANAGEMENT SYSTEM PAGE NUMBER: 334
PRINT DATE: 11/26/2024 SLD COUNTY/SR - ANNUAL PRINT COUNTY: CENTRE

DIR: B TOTAL LEN: 7.952 MI. DIST: 02-1 SR: 1016
LEFT MUN: LIBERTY T RIGHT MUN: LIBERTY T

SPRUCE ST
(T916)

0080/1461

PENN ST
(T915)

0080/0396
015923 FT

014780 FT

012431 FT

0080/1984 LEN=0040 INSTALLED 2009

0080/0418 015 "DIA CIRC METAL
LEN=0040 INSTALLED 1999

015923 FT 1 0 00359 0 00 0159+33
5 0080/0000 LENGTH(AH 2245 BK 1143)

0070/0830 018 "DIA CIRC METAL
LEN=0040 INSTALLED UNKN

0070/0555 024 "DIA CIR PLASTIC
LEN=0050 INSTALLED UNKN

0070/0319 018 "DIA CIR PLASTIC
LEN=0040 INSTALLED 2023

0070/0175 018 "DIA CIRC METAL
LEN=0035 INSTALLED UNKN

014780 FT 1 0 00359 0 00 0147+90
VILLAGE: MONUMENT

015 "DIA CIRC METAL
LEN=0040 INSTALLED UNKN

LIBERTY
CURTIN T
5 0070/0000 LENGTH(AH 1143 BK 2349)

0060/2185 018 "DIA CIR PLASTIC
LEN=0040 INSTALLED 1999

0060/2034 018 "DIA CIRC METAL
LEN=0035 INSTALLED 1999

0060/1811 018 "DIA CIRC METAL
LEN=0035 INSTALLED 1999

0060/1334 018 "DIA CIR PLASTIC
LEN=0035 INSTALLED 1999

0060/0651 048 "DIA CIRC METAL
LEN=0060 INSTALLED UNKN

0060/0443 018 "DIA CIR PLASTIC
LEN=0032 INSTALLED 2000

012431 FT 1 0 00359 0 00 0124+41
5 0060/0000 LENGTH(AH 2349 BK 2569)

0050/2323 018 "DIA CIRC METAL
LEN=0030 INSTALLED UNKN

0050/1668 018 "DIA CIR PLASTIC
LEN=0040 INSTALLED 2007

0050/1290 018 "DIA CIR PLASTIC
LEN=0032 INSTALLED 2000

0050/1203 015 "DIA CIR PLASTIC
LEN=0030 INSTALLED 1999

EXTRACT DATE: 11/25/2024 ROADWAY MANAGEMENT SYSTEM PAGE NUMBER: 333
PRINT DATE: 11/26/2024 SLD COUNTY/SR - ANNUAL PRINT COUNTY: CENTRE

DIR: B TOTAL LEN: 7.952 MI. DIST: 02-1 SR: 1016
LEFT MUN: CURTIN T RIGHT MUN: CURTIN T

009862 FT

007496 FT

0050/1098	015 "DIA	CIR PLASTIC
	LEN=0030	INSTALLED UNKN
0050/0975	018 "DIA	CIRC METAL
	LEN=0032	INSTALLED 2000
0050/0763	018 "DIA	CIR PLASTIC
	LEN=0032	INSTALLED 2000
0050/0500	036 "DIA	CIRC METAL
009862 FT	LEN=0035	INSTALLED UNKN
	1 0 00359	0 00 0098+72
	024 "DIA	CIR PLASTIC
	LEN=0030	INSTALLED UNKN
0050/0000	LENGTH(AH	2569 BK 2366)
	024 "DIA	CIR PLASTIC
0040/2030	LEN=0035	INSTALLED UNKN
	018 "DIA	CIR PLASTIC
0040/1320	LEN=0038	INSTALLED 2000
	018 "DIA	CIR PLASTIC
0040/0920	LEN=0032	INSTALLED 2000
	018 "DIA	CIR PLASTIC
0040/0810	LEN=0032	INSTALLED 2000
	018 "DIA	CIRC METAL
0040/0680	LEN=0030	INSTALLED UNKN
	018 "DIA	CIR PLASTIC
0040/0320	LEN=0050	INSTALLED 2010
	018 "DIA	CIR PLASTIC
0040/0200	LEN=0032	INSTALLED 2000
	018 "DIA	CIR PLASTIC
0040/0100	LEN=0032	INSTALLED 2000
007496 FT	1 0 00359	0 00 0075+06
0040/0000	LENGTH(AH	2366 BK 2498)
	018 "DIA	CIR PLASTIC
0030/2445	LEN=0050	INSTALLED 2023
	018 "DIA	CIR PLASTIC
0030/2315	LEN=0040	INSTALLED 2010
	018 "DIA	CIR PLASTIC
0030/2132	LEN=0040	INSTALLED 2010
	015 "DIA	CIR PLASTIC
0030/2030	LEN=0030	INSTALLED UNKN
	018 "DIA	CIR PLASTIC
0030/1815	LEN=0040	INSTALLED 2010
	018 "DIA	CIR PLASTIC
0030/1700	LEN=0032	INSTALLED 2000
	018 "DIA	CIR PLASTIC
0030/1400	LEN=0032	INSTALLED 2000
	018 "DIA	CIR PLASTIC
0030/1168	LEN=0032	INSTALLED 2000
	018 "DIA	CIR PLASTIC
0030/1035	LEN=0032	INSTALLED 2000
	018 "DIA	CIR PLASTIC

EXTRACT DATE: 11/25/2024 ROADWAY MANAGEMENT SYSTEM PAGE NUMBER: 332
PRINT DATE: 11/26/2024 SLD COUNTY/SR - ANNUAL PRINT COUNTY: CENTRE

DIR: B TOTAL LEN: 7.952 MI. DIST: 02-1 SR: 1016
LEFT MUN: CURTIN T RIGHT MUN: CURTIN T

004998 FT

002560 FT

000000 FT

0030/0750	LEN=0032	INSTALLED	2000
018 "DIA	CIR PLASTIC		
0030/0560	LEN=0037	INSTALLED	2000
018 "DIA	CIR PLASTIC		
0030/0265	LEN=0040	INSTALLED	2023
004998 FT	1 0 00359	0 00 0050+08	
018 "DIA	CIR PLASTIC		
LEN=0032	INSTALLED	2000	
5 0030/0000	LENGTH(AH	2498 BK 2438)	
018 "DIA	CIR PLASTIC		
0020/2123	LEN=0032	INSTALLED	2000
018 "DIA	CIRC METAL		
0020/1670	LEN=0030	INSTALLED	UNKN
018 "DIA	CIRC METAL		
0020/1395	LEN=0030	INSTALLED	UNKN
048 "DIA	CIRC METAL		
0020/1015	LEN=0080	INSTALLED	1999
015 "H 21 "W	ELLIP METAL		
0020/0159	LEN=0030	INSTALLED	UNKN
018 "DIA	CIR PLASTIC		
0020/0007	LEN=0035	INSTALLED	2005
002560 FT	1 0 00359	0 00 0025+70	
5 0020/0000	LENGTH(AH	2438 BK 2560)	
015 "H 21 "W	ELLIP METAL		
0010/2400	LEN=0035	INSTALLED	UNKN
018 "DIA	CIR PLASTIC		
0010/2110	LEN=0030	INSTALLED	UNKN
018 "DIA	CIR PLASTIC		
0010/1630	LEN=0035	INSTALLED	2001
015 "DIA	CIRC METAL		
0010/1444	LEN=0030	INSTALLED	UNKN
018 "DIA	CIR PLASTIC		
0010/1137	LEN=0035	INSTALLED	2001
015 "DIA	CIRC METAL		
0010/1074	LEN=0030	INSTALLED	UNKN
018 "DIA	CIR PLASTIC		
0010/0361	LEN=0050	INSTALLED	2023
018 "DIA	CIR PLASTIC		
0010/0020	LEN=0085	INSTALLED	2023
000000 FT	1 0 00359	0 00 0000+00	
VILLAGE:	ORVISTON		
NC OR	ORVISTON RD		
ORVISTON	MOUNTAIN RD		
(T506)			
INTER-BK	ORVISTON MOUNTAIN RD		
(T506)			
MFC BEGIN = E			
5 0010/0000	LENGTH(AH	2560 BK 0000)	

EXTRACT DATE: 11/25/2024 ROADWAY MANAGEMENT SYSTEM PAGE NUMBER: 331
PRINT DATE: 11/26/2024 SLD COUNTY/SR - ANNUAL PRINT COUNTY: CENTRE

DIR: B TOTAL LEN: .030 MI. DIST: 02-1 SR: 1012
LEFT MUN: MILES T RIGHT MUN: MILES T

000160 FT



000160 FT
7044/0000

LENGTH(AH 0100 BK 0013)
BMSBN 14/1012/0040/0000

000147 FT



INTER-AHD
0040/0013
000147 FT
INTER-BK

TOWN LN
(T862)
2 0 14035 0 02 0147+62

000147 FT



5 0040/0000
000147 FT
7034/0000

TOWN LN
(T862)
TRIB ELK CREEK

000088 FT



INTER-AHD
0030/0059
000088 FT
INTER-BK

BMSBG 14/1012/0040/0000
LENGTH(AH 0013 BK 0100)

000088 FT



5 0030/0000
000088 FT
7024/0000

LENGTH(AH 0100 BK 0059)
BMSBN 14/1012/0030/0000

000014 FT



INTER-AHD
0020/0074
000014 FT
INTER-BK

TOWN LN
(T862)
2 0 14035 0 01 0117+75

000014 FT



5 0020/0000
000014 FT
7014/0000

TOWN LN
(T862)
ELK CREEK

000000 FT



INTER-AHD
0010/0014
000000 FT
INTER-BK

BMSBG 14/1012/0030/0000
LENGTH(AH 0059 BK 0100)

000000 FT



5 0010/0000
000000 FT
7008/0000

LENGTH(AH 0100 BK 0074)
BMSBN 14/1012/0020/0000

SMULLTON RD
(T863)
2 0 14035 0 00 0039+91

SMULLTON RD
(T863)
ELK CREEK

BMSBG 14/1012/0020/0000
LENGTH(AH 0074 BK 0100)

SMULLTON RD
(T863)
1 0 00874 0 00 0001+16

SMULLTON RD
(T863)
TRIB ELK CREEK

BMSBG 14/1012/0010/0000
MFC BEGIN = E

LENGTH(AH 0014 BK 0100)

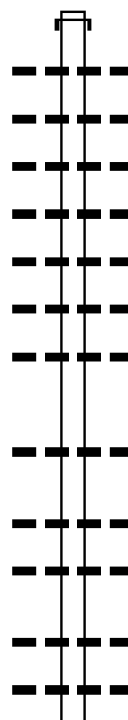
LENGTH(AH 0100 BK 0000)

EXTRACT DATE: 11/25/2024 ROADWAY MANAGEMENT SYSTEM PAGE NUMBER: 330
 PRINT DATE: 11/26/2024 SLD COUNTY/SR - ANNUAL PRINT COUNTY: CENTRE
 DIR: B TOTAL LEN: 7.413 MI. DIST: 02-1 SR: 1010
 LEFT MUN: MARION T RIGHT MUN: MARION T

039138 FT

039138 FT
 INTER-AHD
 0150/2284

JACKSONVILLE RD
 (TWP)



0150/2275	018 "DIA	CIR PLASTIC	LEN=0040	INSTALLED	UNKN
0150/1923	015 "DIA	CIR PLASTIC	LEN=0030	INSTALLED	2001
0150/1596	015 "DIA	CIR PLASTIC	LEN=0040	INSTALLED	2001
0150/1260	015 "DIA	CIR PLASTIC	LEN=0004	INSTALLED	2001
0150/0815	018 "DIA	CIRC METAL	LEN=0036	INSTALLED	2001
0150/0435	018 "DIA	CIRC METAL	LEN=0035	INSTALLED	UNKN
0150/0105	024 "DIA	CIR PLASTIC	LEN=0040	INSTALLED	2021
036854 FT	2 0 14028	0 01 0714	+70		
0150/0000	LENGTH(AH	2284 BK	2475)		
0140/2098	018 "DIA	CIR PLASTIC	LEN=0040	INSTALLED	2001
0140/1340	018 "DIA	CIR PLASTIC	LEN=0036	INSTALLED	2001
0140/0960	018 "DIA	CIR PLASTIC	LEN=0040	INSTALLED	2021
0140/0330	018 "DIA	CIR PLASTIC	LEN=0040	INSTALLED	2021
0140/0045	018 "DIA	CIRC METAL	LEN=0035	INSTALLED	UNKN
034379 FT	2 0 14028	0 01 0690	+00		

036854 FT

034379 FT

EXTRACT DATE: 11/25/2024 ROADWAY MANAGEMENT SYSTEM PAGE NUMBER: 329
PRINT DATE: 11/26/2024 SLD COUNTY/SR - ANNUAL PRINT COUNTY: CENTRE
DIR: B TOTAL LEN: 7.413 MI. DIST: 02-1 SR: 1010
LEFT MUN: MARION T RIGHT MUN: MARION T

	0140/0000	LENGTH(AH 2475 BK 2504)
	018 "DIA CIR PLASTIC	
	0130/2065	LEN=0048 INSTALLED UNKN
	0130/0812	018 "DIA CIR PLASTIC
		LEN=0040 INSTALLED 2021
031875 FT	031875 FT	2 0 14028 0 01 0664+98
	0130/0000	LENGTH(AH 2504 BK 2497)
		FARM LN
	0120/1980	(T467)
	0120/1759	024 "DIA CIR PLASTIC
		LEN=0040 INSTALLED 2001
	0120/1023	018 "DIA CIR PLASTIC
		LEN=0035 INSTALLED UNKN
	0120/0720	018 "DIA CIR PLASTIC
		LEN=0036 INSTALLED 2001
	0120/0365	018 "DIA CIR PLASTIC
		LEN=0032 INSTALLED 2001
	0120/0060	024 "DIA CIR PLASTIC
		LEN=0035 INSTALLED 2021
029378 FT	029378 FT	2 0 14028 0 01 0640+06
	0120/0000	LENGTH(AH 2497 BK 2470)
	0110/1510	018 "DIA CIRC METAL
		LEN=0035 INSTALLED UNKN
	0110/0890	018 "DIA CIR PLASTIC
		LEN=0035 INSTALLED 2001
026908 FT	026908 FT	2 0 14028 0 01 0615+41
	0110/0000	LENGTH(AH 2470 BK 2507)
	018 "DIA CIR PLASTIC	
	0100/2021	LEN=0038 INSTALLED 2001
	0100/1366	018 "DIA CIRC METAL
		LEN=0035 INSTALLED UNKN
	0100/0441	018 "DIA CIR PLASTIC
		LEN=0030 INSTALLED 1999
	0100/0300	018 "DIA CIR PLASTIC
		LEN=0030 INSTALLED 1999
024401 FT	024401 FT	2 0 14028 0 01 0590+39
	0100/0000	LENGTH(AH 2507 BK 2392)
	018 "DIA CIR PLASTIC	

EXTRACT DATE: 11/25/2024 ROADWAY MANAGEMENT SYSTEM PAGE NUMBER: 328
PRINT DATE: 11/26/2024 SLD COUNTY/SR - ANNUAL PRINT COUNTY: CENTRE

DIR: B TOTAL LEN: 7.413 MI. DIST: 02-1 SR: 1010
LEFT MUN: MARION T RIGHT MUN: MARION T

	0090/2111	LEN=0040	INSTALLED	2001
		018 "DIA	CIR PLASTIC	
	0090/1728	LEN=0035	INSTALLED	UNKN
		018 "DIA	CIR PLASTIC	
	0090/1388	LEN=0036	INSTALLED	2001
		024 "DIA	CIRC METAL	
	0090/0796	LEN=0050	INSTALLED	1994
		018 "DIA	CIRC METAL	
	0090/0312	LEN=0040	INSTALLED	UNKN
022009 FT	022009 FT	2 0 14028	0 01 0566+52	
	0090/0000	LENGTH(AH	2392 BK 2643)	
		018 "H 00 "W	MULT METAL	
	0080/2619	LEN=0032	INSTALLED	2001
		018 "DIA	CIRC METAL	
	0080/2369	LEN=0035	INSTALLED	UNKN
		018 "DIA	CIRC METAL	
	0080/1837	LEN=0057	INSTALLED	2001
		018 "DIA	CIR PLASTIC	
	0080/1251	LEN=0032	INSTALLED	2001
		024 "DIA	CIRC METAL	
	0080/0582	LEN=0040	INSTALLED	2001
		018 "DIA	CIR PLASTIC	
	0080/0463	LEN=0034	INSTALLED	2001
019366 FT	019366 FT	2 0 14028	0 01 0540+14	
	0080/0000	LENGTH(AH	2643 BK 2679)	
		018 "DIA	CIRC METAL	
	0070/2533	LEN=0035	INSTALLED	UNKN
		024 "DIA	CIRC METAL	
	0070/2101	LEN=0035	INSTALLED	UNKN
		021 "DIA	CIRC METAL	
	0070/1924	LEN=0034	INSTALLED	2001
		018 "DIA	CIRC METAL	
	0070/1614	LEN=0035	INSTALLED	UNKN
		015 "H 30 "W	ELLIP METAL	
	0070/1349	LEN=0032	INSTALLED	2001
		018 "DIA	CIR PLASTIC	
	0070/1110	LEN=0032	INSTALLED	2001
		024 "DIA	CIR PLASTIC	
	0070/0845	LEN=0040	INSTALLED	2021
		018 "DIA	CIRC METAL	
	0070/0532	LEN=0100	INSTALLED	UNKN
		015 "DIA	CIR PLASTIC	
	0070/0278	LEN=0035	INSTALLED	UNKN
SLAUGHTER HOUSE RD (T478)	0070/0172			
	016687 FT			
		2 0 14028	0 01 0513+38	
		024 "H 48 "W	CON BOX CUL	
		LEN=0025	INSTALLED	UNKN
	0070/0000	LENGTH(AH	2679 BK 3023)	

EXTRACT DATE: 11/25/2024 ROADWAY MANAGEMENT SYSTEM PAGE NUMBER: 327
PRINT DATE: 11/26/2024 SLD COUNTY/SR - ANNUAL PRINT COUNTY: CENTRE

DIR: B TOTAL LEN: 7.413 MI. DIST: 02-1 SR: 1010
LEFT MUN: MARION T RIGHT MUN: MARION T

SCHOOL HOUSE DR
(T496)

0060/2847

2 0 14028 0 01 0483+16 013664 FT
HOWARD NARROWS RD
(SR0026 SEG 0570/0000)
JACKSONVILLE RD
(SR0026 SEG 0570/0000) 0060/0000

TERRA VISTA DR
(T479)

0040/2490

008585 FT

Station	Length	Material	Notes
0060/2860	036"	DIA CIRC METAL	LEN=0050 INSTALLED 1999
0060/2847	036"	DIA CIRC METAL	LEN=0050 INSTALLED 1999
0060/2830	036"	DIA CIRC METAL	LEN=0050 INSTALLED 2002
0060/0030	018"	DIA CIRC METAL	LEN=0045 INSTALLED UNKN
0060/0000	NC	JACKSONVILLE RD	LENGTH(AH 3023 BK 2145)
0050/1934	018"	DIA CIRC METAL	LEN=0035 INSTALLED UNKN
0050/0752	036"	DIA CIRC METAL	LEN=0045 INSTALLED UNKN
011519 FT	1 0	00589 0 00	0119+75
0050/0000	036"	DIA CIRC METAL	LEN=0040 INSTALLED UNKN
0040/2184	018"	DIA CIRC METAL	LEN=0035 INSTALLED UNKN
0040/1376	024"	DIA CIRC METAL	LEN=0035 INSTALLED UNKN
0040/0760	018"	DIA CIRC METAL	LEN=0005 INSTALLED UNKN
0040/0275	OP ID	14/0080/1655/2464	LR 1009 WB
0040/0220	024"	DIA CIRC CONCR	LEN=0030 INSTALLED UNKN
008585 FT	1 0	00589 0 00	0090+41
0040/0000	OP ID	14/0080/1654/2381	LR 1009 EB

EXTRACT DATE: 11/25/2024 ROADWAY MANAGEMENT SYSTEM PAGE NUMBER: 326
PRINT DATE: 11/26/2024 SLD COUNTY/SR - ANNUAL PRINT COUNTY: CENTRE

DIR: B TOTAL LEN: 7.413 MI. DIST: 02-1 SR: 1010
LEFT MUN: MARION T RIGHT MUN: MARION T

SUNSET DR
(T482)
SANDY LN
(PRDR)

0030/2300

0030/1846

005537 FT

RED ROCK RD
(PRDR)

0020/2308

002587 FT

000000 FT

000000 FT

0030/2976 030 "DIA CIRC METAL
LEN=0150 INSTALLED UNKN

0030/0855 018 "DIA CIR PLASTIC
LEN=0038 INSTALLED 2002
MARION
0030/0475 WALKER T
005537 FT 1 0 00589 0 00 0059+90
5 0030/0000 LENGTH(AH 3048 BK 2950)

0020/1825 018 "DIA CIR PLASTIC
LEN=0025 INSTALLED UNKN

0020/1180 018 "DIA CIRC METAL
LEN=0030 INSTALLED UNKN

0020/0535 018 "DIA CIR PLASTIC
LEN=0035 INSTALLED UNKN
002587 FT 1 0 00589 0 00 0030+40
NC HUBLER RIDGE RD
5 0020/0000 LENGTH(AH 2950 BK 2587)

0014/1297 018 "DIA CIRC METAL
LEN=0025 INSTALLED UNKN
0014/1133 018 "DIA CIRC METAL
LEN=0030 INSTALLED UNKN
0014/0695 024 "DIA CIRC METAL
LEN=0030 INSTALLED UNKN

000000 FT 1 0 00589 0 00 0004+47
VILLAGE: HUBLERSBURG
NC JACOB RD
NITTANY VALLEY DR
(SR0064 SEG 0190/0000)
INTER-BK JACOB RD
(TBC)

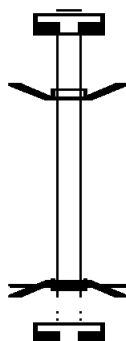
5 0014/0000 MFC BEGIN = D
000000 FT LENGTH(AH 2587 BK 0453)
7010/0000 LENGTH(AH 0453 BK 0000)

EXTRACT DATE: 11/25/2024 ROADWAY MANAGEMENT SYSTEM PAGE NUMBER: 325
 PRINT DATE: 11/26/2024 SLD COUNTY/SR - ANNUAL PRINT COUNTY: CENTRE
 DIR: B TOTAL LEN: .006 MI. DIST: 02-1 SR: 1009
 LEFT MUN: HOWARD T RIGHT MUN: HOWARD T

000034 FT

000000 FT

000000 FT



000034 FT
 7014/0000 LENGTH(AH 0100 BK 0034)
 INTER-AHD PARK RD BMSBN 14/1009/0010/0000
 0010/0034 (T948)
 000000 FT 1 0 00872 0 01 0031+01
 NC HOWARD BR
 INTER-BK PARK RD
 (T948)
 LICK RUN
 BMSBG 14/1009/0010/0000
 MFC BEGIN = E
 0010/0000 LENGTH(AH 0034 BK 0100)
 000000 FT
 7008/0000 LENGTH(AH 0100 BK 0000)

EXTRACT DATE: 11/25/2024 ROADWAY MANAGEMENT SYSTEM PAGE NUMBER: 324
PRINT DATE: 11/26/2024 SLD COUNTY/SR - ANNUAL PRINT COUNTY: CENTRE

DIR: B TOTAL LEN: .845 MI. DIST: 02-1 SR: 1008
LEFT MUN: SPRING T RIGHT MUN: SPRING T

004460 FT

004460 FT

004460 FT

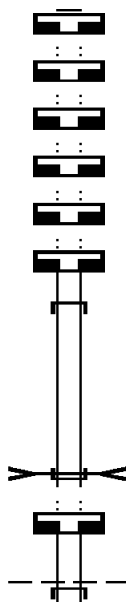
004460 FT

004460 FT

004460 FT

004448 FT

004448 FT



004460 FT

7082/0000 LENGTH(AH 0368 BK 3425)

004460 FT LENGTH(AH 3425 BK 1707)

7080/0000 LENGTH(AH 1707 BK 2866)

004460 FT LENGTH(AH 2866 BK 2617)

7070/0000 LENGTH(AH 2617 BK 0956)

004460 FT LENGTH(AH 0956 BK 0012)

7060/0000 (TBK) JACKSONVILLE RD

004460 FT (T758)

7046/0000 2 0 14028 0 00 0054+03

004448 FT BRANCH LOGAN RUN

INTER-AHD STRUCTURE LENGTH 12 FT

0044/0012 BMSID 14/1008/0044/0000

004448 FT (TBK) JACKSONVILLE RD

INTER-BK (T758)

0044/0000 LENGTH(AH 0012 BK 0960)

004448 FT (TBK) JACKSONVILLE RD

7042/0000 (T758)

INTER-AHD BELLEFONTE B

0040/0841

EXTRACT DATE: 11/25/2024 ROADWAY MANAGEMENT SYSTEM PAGE NUMBER: 323
PRINT DATE: 11/26/2024 SLD COUNTY/SR - ANNUAL PRINT COUNTY: CENTRE

DIR: B TOTAL LEN: .845 MI. DIST: 02-1 SR: 1008
LEFT MUN: BELLEFONTE B RIGHT MUN: BELLEFONTE B

CRIDER LN
(BORO)

0040/0410

==

0040/0675

018 "DIA CIRC METAL
LEN=0030 INSTALLED UNKN

003607 FT

==

0040/0370

018 "DIA CIRC CONCR
LEN=0030 INSTALLED UNKN

0040/0055

018 "DIA CIRC CONCR
LEN=0030 INSTALLED UNKN

003607 FT

2 0 14028 0 00 0036+00
MCALLISTER ST
(BORO)

MONROE ST
(BORO)

0030/0686

==

0040/0000

LENGTH(AH 0841 BK 1086)

002521 FT

002521 FT

2 0 14028 0 00 0025+14
WILSON ST
(BORO)

==

0030/0000

LENGTH(AH 1086 BK 1304)
015"H 36"W ELLIP METAL

BORO AL
(BORO)
COWDRICK ST
(BORO)

0020/0784

==

0020/1185

LEN=0070 INSTALLED UNKN

0020/0224

==

001217 FT

001217 FT

2 0 14028 0 00 0012+17
LENGTH(AH 1304 BK 1217)
E. PIKE ST
(BORO)

==

0010/1090

015 "DIA CIRC METAL
LEN=0035 INSTALLED 2002

==

0010/0860

RIDGE ST
(BORO)

==

0010/0830

012 "DIA CIRC METAL
LEN=0045 INSTALLED UNKN

==

0010/0445

PENN ST
(BORO)

==

0010/0421

015 "DIA CIRC METAL
LEN=0045 INSTALLED UNKN

==

0010/0415

DECATUR LN
(BORO)

000000 FT

0010/0276

2 0 14028 0 00 0000+00
NC HOWARD ST

==

000000 FT

ALLEGHENY ST
(SR0144 SEG 0300/0492)

INTER-BK

HOWARD ST
(BORO)

0010/0000

MFC BEGIN = D
LENGTH(AH 1217 BK 0000)

EXTRACT DATE: 11/25/2024 ROADWAY MANAGEMENT SYSTEM PAGE NUMBER: 322
PRINT DATE: 11/26/2024 SLD COUNTY/SR - ANNUAL PRINT COUNTY: CENTRE
DIR: B TOTAL LEN: .000 MI. DIST: 02-1 SR: 1007
LEFT MUN: BOGGS T RIGHT MUN: BOGGS T

000000 FT



000000 FT
7010/0000 LENGTH(AH 3969 BK 0000)

EXTRACT DATE: 11/25/2024 ROADWAY MANAGEMENT SYSTEM PAGE NUMBER: 321
PRINT DATE: 11/26/2024 SLD COUNTY/SR - ANNUAL PRINT COUNTY: CENTRE

DIR: B TOTAL LEN: 4.087 MI. DIST: 02-1 SR: 1006
LEFT MUN: BOGGS T RIGHT MUN: BOGGS T

021579 FT
021579 FT
021579 FT
021579 FT
021579 FT



021579 FT
7114/0000 LENGTH(AH 0205 BK 2189)
021579 FT
7110/0000 LENGTH(AH 2189 BK 2916)
021579 FT
7100/0000 LENGTH(AH 2916 BK 3044)
021579 FT
7090/0000 LENGTH(AH 3044 BK 0385)
021579 FT
7084/0000 LENGTH(AH 0385 BK 2542)

EXTRACT DATE: 11/25/2024 ROADWAY MANAGEMENT SYSTEM PAGE NUMBER: 320
PRINT DATE: 11/26/2024 SLD COUNTY/SR - ANNUAL PRINT COUNTY: CENTRE

DIR: B TOTAL LEN: 4.087 MI. DIST: 02-1 SR: 1006
LEFT MUN: BOGGS T RIGHT MUN: BOGGS T

HOLTERS CROSSING RD
(T441)

0080/2227

== ==

INTER-AHD WATER ST
0080/2542 (SR1006 SEG 7084/0000)
BOMBOY RD
0080/2227 (T663)
036"H 72"W CON BOX CUL
0080/2160 LEN=0045 INSTALLED UNKN

015 "DIA CIRC CONCR
LEN=0040 INSTALLED UNKN
BOMBOY RD
(T663)

018 "DIA CIRC CONCR
LEN=0040 INSTALLED UNKN
036 "DIA CIRC CONCR
0080/0625 LEN=0040 INSTALLED UNKN

019037 FT

019037 FT 1 0 00219 3 00 1110+00
5 0080/0000 LENGTH(AH 2542 BK 2896)

018 "DIA CIRC CONCR
LEN=0040 INSTALLED UNKN
048"H 72"W CONCR ARCH
LEN=0040 INSTALLED UNKN
015 "DIA CIRC CONCR
0070/1840 LEN=0035 INSTALLED UNKN
015 "DIA CIRC CONCR
0070/1590 LEN=0035 INSTALLED UNKN

015 "DIA CIRC CONCR
LEN=0035 INSTALLED UNKN
018 "DIA CIRC CONCR
0070/0618 LEN=0025 INSTALLED UNKN

016141 FT

016141 FT 1 0 00219 3 00 1080+94
5 0070/0000 LENGTH(AH 2896 BK 3111)

015 "DIA CIRC METAL
0060/2939 LEN=0100 INSTALLED UNKN

CURTAIN RD
(SR1003 SEG 0010/0000) 0060/2748

==

0060/2748 MFC BEGIN = E
015 "DIA CIRC CONCR
LEN=0035 INSTALLED UNKN
EAGLE CEMETERY RD

(T853)
018 "DIA CIRC CONCR
LEN=0035 INSTALLED UNKN
CURTIN NARROWS RD
(T425)

0060/2264
0060/2230 BMS EN 14/1006/0060/2157
1 0 00219 3 00 1071+44
NITTANY CREEK
0060/2157 BMS BG 14/1006/0060/2157

EXTRACT DATE: 11/25/2024 ROADWAY MANAGEMENT SYSTEM PAGE NUMBER: 319
PRINT DATE: 11/26/2024 SLD COUNTY/SR - ANNUAL PRINT COUNTY: CENTRE

DIR: B TOTAL LEN: 4.087 MI. DIST: 02-1 SR: 1006
LEFT MUN: BOGGS T RIGHT MUN: BOGGS T

013030 FT

010040 FT

007091 FT

0060/0990	015 "DIA	CIRC	CONCR	
	LEN=0035	INSTALLED	UNKN	
0060/0687	015 "DIA	CIRC	CONCR	
	LEN=0035	INSTALLED	UNKN	
0060/0240	015 "DIA	CIRC	CONCR	
	LEN=0035	INSTALLED	UNKN	
013030 FT	1 0 00219	3 00	1049+83	
0060/0000	LENGTH(AH	3111	BK 2990)	
	018 "DIA	CIRC	CONCR	
0050/2849	LEN=0050	INSTALLED	UNKN	
	015 "DIA	CIRC	CONCR	
0050/2538	LEN=0035	INSTALLED	UNKN	
	015 "DIA	CIRC	CONCR	
0050/2183	LEN=0035	INSTALLED	UNKN	
	015 "DIA	CIRC	CONCR	
0050/1825	LEN=0040	INSTALLED	UNKN	
	015 "DIA	CIRC	CONCR	
0050/1430	LEN=0040	INSTALLED	UNKN	
	024 "DIA	CIRC	CONCR	
0050/1075	LEN=0100	INSTALLED	UNKN	
	LR 1009	WB		
0050/0967	OP ID 14/0080	1585/0552		
	015 "DIA	CIRC	CONCR	
0050/0871	LEN=0065	INSTALLED	UNKN	
	LR 1009	EB		
0050/0798	OP ID 14/0080	1584/0530		
	048 "DIA	CIRC	CONCR	
0050/0725	LEN=0054	INSTALLED	UNKN	
	018 "DIA	CIRC	METAL	
0050/0522	LEN=0095	INSTALLED	UNKN	
010040 FT	1 0 00219	3 00	1019+93	
0050/0000	LENGTH(AH	2990	BK 2949)	
	018 "DIA	CIRC	CONCR	
0040/2849	LEN=0050	INSTALLED	UNKN	
	018 "DIA	CIRC	METAL	
0040/2278	LEN=0035	INSTALLED	UNKN	
	036 "DIA	CIRC	CONCR	
0040/1700	LEN=0035	INSTALLED	UNKN	
	015 "DIA	CIRC	CONCR	
0040/1226	LEN=0035	INSTALLED	UNKN	
	030 "DIA	CIRC	CONCR	
0040/0845	LEN=0035	INSTALLED	UNKN	
	007091 FT	1 0 00219	3 00 0990+44	
0040/0000	LENGTH(AH	2949	BK 2967)	
	018 "DIA	CIRC	CONCR	
0030/2539	LEN=0040	INSTALLED	UNKN	

EXTRACT DATE: 11/25/2024 ROADWAY MANAGEMENT SYSTEM PAGE NUMBER: 318
PRINT DATE: 11/26/2024 SLD COUNTY/SR - ANNUAL PRINT COUNTY: CENTRE

DIR: B TOTAL LEN: 4.087 MI. DIST: 02-1 SR: 1006
LEFT MUN: BOGGS T RIGHT MUN: BOGGS T

					0030/1229	BMS	EN	14/1006/0030/1205	
						1 0	00219 3 00	0972+93	
						TRIB	BALD EAGLE CREEK		
					0030/1205	BMS	SBG	14/1006/0030/1205	
						036 "	DIA CIRC CONCR		
					0030/0476	LEN=0040	INSTALLED UNKN		
	004124 FT				004124 FT	1 0	00219 3 00	0960+72	
						NC OL	D 220		
					0030/0000	LENGTH(AH	2967 BK 3211)		
						MARKET ST			
					0020/2978	(T547)			
						036 "H	48 "W CON BOX CUL		
					0020/2380	LEN=0040	INSTALLED UNKN		
TAVERN TERRACE (BORO)					0020/2113	(T623)			
	0020/2113					036 "	DIA CIRC CONCR		
					0020/1802	LEN=0030	INSTALLED UNKN		
						THIRD AV			
					0020/1503	(T857)			
						015 "	DIA CIRC CONCR		
					0020/1449	LEN=0040	INSTALLED UNKN		
						SECOND AV			
					0020/0988	(T855)			
						030 "	DIA CIRC CONCR		
					0020/0980	LEN=0040	INSTALLED UNKN		
						FIRST AV			
					0020/0469	(T854)			
						BOGGS			
					0020/0033	MILES	BURG B		
						024 "	DIA CIRC METAL		
					0020/0023	LEN=0200	INSTALLED UNKN		
	000913 FT				000913 FT	1 0	00219 3 00	0928+66	
						CATHERINE ST			
						(BORO)			
					0020/0000	LENGTH(AH	3211 BK 0913)		
						CENTRE ST			
EAGLE ST (BORO)					0010/0470	(BORO)			
	0010/0470					018 "	DIA CIRC CONCR		
					0010/0449	LEN=0040	INSTALLED 2002		
TO 0144/0370 SH (CONN)									
	0010/0104								
	000000 FT				000000 FT	1 0	00219 3 00	0919+47	
						NC WA	TER ST		
						MILL ST			
						(SRO144	SEG 0370/0378)		
						MFC BEGIN = D			
					0010/0000	LENGTH(AH	0913 BK 0000)		

EXTRACT DATE: 11/25/2024 ROADWAY MANAGEMENT SYSTEM PAGE NUMBER: 317
PRINT DATE: 11/26/2024 SLD COUNTY/SR - ANNUAL PRINT COUNTY: CENTRE

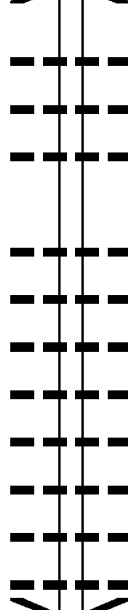
DIR: B TOTAL LEN: 3.075 MI. DIST: 02-1 SR: 1005
LEFT MUN: MARION T RIGHT MUN: MARION T

016234 FT



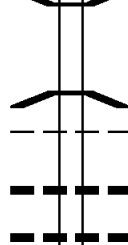
016234 FT JACKSONVILLE RD
0060/1723 (SR0026 SEG 0460/0678)
024 "DIA CIRC CONCR
0060/1615 LEN=0045 INSTALLED UNKN
0060/1159 BMSSEN 14/1005/0060/1140
2 0 14029 0 00 0156+37
NITTANY CREEK
0060/1140 BMSBG 14/1005/0060/1140

014511 FT



0060/0519 018 "DIA CIRC PLASTIC
LEN=0045 INSTALLED 2021
0060/0393 018 "DIA CIRC PLASTIC
LEN=0045 INSTALLED 2021
0060/0110 018 "DIA CIRC PLASTIC
LEN=0040 INSTALLED 2002
014511 FT 2 0 14029 0 00 0145+00
5 0060/0000 LENGTH(AH 1723 BK 2587)
018 "DIA CIRC PLASTIC
LEN=0040 INSTALLED UNKN
0050/2490 015 "DIA CIRC METAL
LEN=0050 INSTALLED UNKN
0050/2224 015 "H 20" W ELLIP METAL
LEN=0050 INSTALLED UNKN
0050/1720 015 "DIA CIRC METAL
LEN=0050 INSTALLED UNKN
0050/1320 024 "DIA CIRC METAL
LEN=0050 INSTALLED UNKN
0050/0984 018 "DIA CIRC METAL
LEN=0040 INSTALLED UNKN
0050/0680 015 "DIA CIRC METAL
LEN=0045 INSTALLED UNKN
0050/0546 015 "DIA CIRC METAL
LEN=0035 INSTALLED UNKN
0050/0227 BMSSEN 14/1005/0050/0000
0050/0013 2 0 14029 0 00 0118+98
011924 FT NITTANY CREEK
BMSBG 14/1005/0050/0000
5 LENGTH(AH 2587 BK 3931)

011924 FT



0050/0000 MARION
0040/3791 WALKER T
018 "DIA CIRC METAL
LEN=0045 INSTALLED UNKN
0040/3640 015 "DIA CIRC METAL
LEN=0040 INSTALLED UNKN
0040/3295

DIR: B TOTAL LEN: 3.075 MI.
LEFT MUN: WALKER T

DIST: 02-1 SR: 1005
RIGHT MUN: WALKER T

WASHINGTON AV
(T801)

007993 FT

005020 FT

0020/2288

Station	Distance	Material	Notes
0040	3065	015 " DIA CIRC METAL	LEN=0040 INSTALLED UNKN
0040	2820	015 " DIA CIRC METAL	LEN=0040 INSTALLED UNKN
0040	2525	015 " DIA CIRC METAL	LEN=0050 INSTALLED UNKN
0040	2165	021 " H 27 " W ELLIP METAL	LEN=0040 INSTALLED UNKN
0040	1832	015 " DIA CIRC METAL	LEN=0040 INSTALLED UNKN
0040	1517	015 " DIA CIRC METAL	LEN=0040 INSTALLED UNKN
0040	1197	024 " DIA CIRC METAL	LEN=0060 INSTALLED UNKN
0040	0708	BMSEN 14 / 1005 / 0040 / 0695	2 0 14 029 0 00 0086+66
0040	0695	NITTANY CREEK	BMSBG 14 / 1005 / 0040 / 0695
0040	0340	015 " DIA CIRC METAL	LEN=0040 INSTALLED UNKN
0040	0015	BMSEN 14 / 1005 / 0040 / 0000	2 0 14 029 0 00 0079+73
0079	93 FT	NITTANY CREEK	BMSBG 14 / 1005 / 0040 / 0000
0040	0000	LENGTH(AH 3931 BK 2973)	018 " DIA CIR PLASTIC
0030	2674	LEN=0040	INSTALLED UNKN
0030	2326	015 " DIA CIRC METAL	LEN=0040 INSTALLED UNKN
0030	2175	015 " DIA CIRC METAL	LEN=0045 INSTALLED UNKN
0030	1845	015 " DIA CIRC METAL	LEN=0040 INSTALLED UNKN
0030	1650	018 " DIA CIRC METAL	LEN=0045 INSTALLED UNKN
0030	1425	018 " DIA CIRC METAL	LEN=0040 INSTALLED UNKN
0050	20 FT	2 0 14 029 0 00 0050+00	VILLAGE: FOREST
0030	0000	LENGTH(AH 2973 BK 2514)	015 " DIA CIRC METAL
0020	2434	LEN=0040	INSTALLED UNKN
0020	2230	018 " DIA CIR PLASTIC	LEN=0040 INSTALLED 2009
		018 " DIA CIRC METAL	

EXTRACT DATE: 11/25/2024 ROADWAY MANAGEMENT SYSTEM PAGE NUMBER: 315
PRINT DATE: 11/26/2024 SLD COUNTY/SR - ANNUAL PRINT COUNTY: CENTRE

DIR: B TOTAL LEN: 3.075 MI. DIST: 02-1 SR: 1005
LEFT MUN: WALKER T RIGHT MUN: WALKER T

002506 FT

000000 FT

0020/1946	LEN=0040	INSTALLED UNKN
0020/1615	015 "DIA	CIRC METAL
0020/1555	LEN=0040	INSTALLED UNKN
0020/1264	NILSON RD	
0020/1190	(T465)	
0020/1056	BENNER RD	
0020/1029	(T463)	
0020/0706	024 "DIA	CIRC METAL
0020/0630	LEN=0040	INSTALLED UNKN
0020/0464	CEDAR LN	
0020/0221	(T814)	
0020/0027	018 "H	00 "W MULT METAL
002506 FT	LEN=0055	INSTALLED UNKN
0020/0000	018 "DIA	CIRC METAL
0010/2267	LEN=0040	INSTALLED UNKN
0010/1780	HEMLOCK DR	
0010/1701	(T816)	
0010/1487	018 "DIA	CIR PLASTIC
0010/1471	LEN=0046	INSTALLED UNKN
0010/0450	BLUE SPRUCE DR	
0010/0284	(T810)	
0010/0270	030 "DIA	CIR PLASTIC
000000 FT	LEN=0050	INSTALLED 2009
0010/0000	2 0 14029	0 00 0024+96
	LENGTH(AH	2514 BK 2506)
	018 "DIA	CIRC METAL
	LEN=0040	INSTALLED UNKN
	BLUE SPRUCE DR	
	(T810)	
	018 "DIA	CIR PLASTIC
	LEN=0040	INSTALLED 2021
	LORINDA LN	
	(T808)	
	018 "DIA	CIRC METAL
	LEN=0050	INSTALLED UNKN
	LORINDA LN	
	(T808)	
	BMSSEN 14/1005/0010/0270	
	2 0 14029	0 00 0002+65
	TRIB NITTANY CREEK	
	BMSBG 14/1005/0010/0270	
	2 0 14029	0 00 0000+00
	VILLAGE: ZION	
	NC FO	
	REST AV	
	ZION RD	
	(SRO550	SEG 0540/0000)
	MFC BEGIN	= E
	0010/0000	LENGTH(AH 2506 BK 0000)

EXTRACT DATE: 11/25/2024 ROADWAY MANAGEMENT SYSTEM PAGE NUMBER: 314
PRINT DATE: 11/26/2024 SLD COUNTY/SR - ANNUAL PRINT COUNTY: CENTRE

DIR: B TOTAL LEN: 2.082 MI. DIST: 02-1 SR: 1004
LEFT MUN: LIBERTY T RIGHT MUN: LIBERTY T

MOUNTAIN TOP RD
(T472)

010995 FT

0050/1293

008605 FT

2 0 14049 0 00 0102+96 005918 FT

010995 FT	BALD EAGLE VALLEY RD
0050/2390	(SR0150 SEG 0390/0000)
018 " DIA	CIRC CONCR
LEN=0045	INSTALLED UNKN
0050/2217	018 " DIA CIRC CONCR
LEN=0025	INSTALLED UNKN
0050/2074	018 " DIA CIRC METAL
LEN=0025	INSTALLED UNKN
0050/1805	018 " DIA CIRC METAL
LEN=0025	INSTALLED UNKN
0050/1644	018 " DIA CIRC METAL
LEN=0025	INSTALLED UNKN
024 " DIA	CIRC METAL
LEN=0025	INSTALLED UNKN
0050/1173	018 " DIA CIRC METAL
LEN=0025	INSTALLED UNKN
0050/0863	018 " DIA CIRC METAL
LEN=0025	INSTALLED UNKN
0050/0205	2 0 14049 0 00 0130+00
008605 FT	LENGTH(AH 2390 BK 2687)
0050/0000	036 " DIA CIRC METAL
LEN=0040	INSTALLED UNKN
0040/2591	018 " DIA CIRC METAL
LEN=0025	INSTALLED UNKN
0040/1662	018 " DIA CIRC METAL
LEN=0025	INSTALLED UNKN
0040/1300	018 " DIA CIRC METAL
LEN=0025	INSTALLED UNKN
0040/1000	018 " H 24 " W ELLIP METAL
LEN=0030	INSTALLED UNKN
0040/0900	
005918 FT	

DIR: B TOTAL LEN: 2.082 MI. DIST: 02-1 SR: 1004
LEFT MUN: LIBERTY T RIGHT MUN: LIBERTY T

NORTH HUNTER RUN RD
(T494)
LC TO T494 RD
(CONN)

0040/0000
0030/2200

003619 FT

WEST HUNTER RUN RD
(T478)

0020/1105

000926 FT

000000 FT

0040/0000	LENGTH(AH 2687 BK 2299)
0030/1727	018 "DIA CIRC METAL LEN=0036 INSTALLED UNKN
0030/1274	018 "DIA CIRC METAL LEN=0020 INSTALLED UNKN
0030/0950	024 "DIA CIRC METAL LEN=0025 INSTALLED UNKN
0030/0528	018 "DIA CIRC METAL LEN=0020 INSTALLED UNKN
0030/0196	018 "DIA CIRC METAL LEN=0025 INSTALLED UNKN
003619 FT	2 0 14049 0 00 0079+93
0030/0000	LENGTH(AH 2299 BK 2693) 036 "DIA CIR PLASTIC
0020/2515	LEN=0030 INSTALLED UNKN
0020/1717	018 "DIA CIRC METAL LEN=0025 INSTALLED UNKN
0020/1435	015 "DIA CIRC METAL LEN=0025 INSTALLED UNKN
0020/1321	018 "DIA CIR PLASTIC LEN=0040 INSTALLED 2012
0020/1246	040"H 52"W ELLIP METAL LEN=0040 INSTALLED 2017
0020/0836	018 "DIA CIRC METAL LEN=0030 INSTALLED UNKN
0020/0355	018 "DIA CIRC METAL LEN=0040 INSTALLED UNKN
0020/0010	BMSSEN 14/1004/0020/0000
000926 FT	2 0 14049 0 00 0053+00
0020/0000	HUNTERS RUN BMSBG 14/1004/0020/0000
0010/0665	LENGTH(AH 2693 BK 0926) 018 "DIA CIRC METAL LEN=0020 INSTALLED UNKN
0010/0358	018 "DIA CIRC METAL LEN=0020 INSTALLED UNKN
0010/0090	024 "DIA CIRC METAL LEN=0040 INSTALLED UNKN
000000 FT	2 0 14049 0 00 0043+70
NC HUNTER RUN RD	BALD EAGLE VALLEY RD
	(SRO150 SEG 0370/0000)
	MFC BEGIN = E
0010/0000	LENGTH(AH 0926 BK 0000)

EXTRACT DATE: 11/25/2024 ROADWAY MANAGEMENT SYSTEM PAGE NUMBER: 312
PRINT DATE: 11/26/2024 SLD COUNTY/SR - ANNUAL PRINT COUNTY: CENTRE
DIR: B TOTAL LEN: .780 MI. DIST: 02-1 SR: 1003
LEFT MUN: BOGGS T RIGHT MUN: BOGGS T

004117 FT



004117 FT BALD EAGLE VALLEY RD
0020/1676 (SR0150 SEG 0210/0000)
036"H 72"W METAL ARCH
0020/1587 LEN=0060 INSTALLED UNKN
0020/1284 BMSSEN 14/1003/0020/1066
2 0 14010 0 00 0202+50
BALD EAGLE CREEK
0020/1066 BMSBG 14/1003/0020/1066
015 "DIA CIRC METAL
0020/0880 LEN=0030 INSTALLED UNKN
015 "DIA CIRC METAL
0020/0759 LEN=0030 INSTALLED UNKN

002441 FT



002441 FT 2 0 14010 0 00 0213+05
5 0020/0000 (AAR 506172J)#TRKS 01
LENGTH(AH 1676 BK 2441)
024 "DIA CIR PLASTIC
0010/2415 LEN=0025 INSTALLED UNKN
018 "DIA CIR PLASTIC
0010/1628 LEN=0030 INSTALLED UNKN
018 "DIA CIR PLASTIC
0010/1159 LEN=0030 INSTALLED UNKN
018 "DIA CIR PLASTIC
0010/0926 LEN=0030 INSTALLED UNKN
018 "DIA CIR PLASTIC
0010/0590 LEN=0030 INSTALLED UNKN
000000 FT 2 0 14010 0 00 0237+66

000000 FT



OLD 220 RT
(SR1006 SEG 0060/2748) 0010/0000

VILLAGE: CURTIN
OLD 220 RT
(SR1006 SEG 0060/2748)
NC CURTIN RD
MFC BEGIN = D
5 0010/0000 LENGTH(AH 2441 BK 0000)

EXTRACT DATE: 11/25/2024 ROADWAY MANAGEMENT SYSTEM PAGE NUMBER: 311
PRINT DATE: 11/26/2024 SLD COUNTY/SR - ANNUAL PRINT COUNTY: CENTRE

DIR: B TOTAL LEN: 16.333 MI. DIST: 02-1 SR: 1002
LEFT MUN: LIBERTY T RIGHT MUN: LIBERTY T

	086238 FT		086238 FT	BALD EAGLE VALLEY RD
			0370/3196	(SR0150 SEG 0420/2008)
				024 "DIA CIR PLASTIC
			0370/2663	LEN=0040 INSTALLED UNKN
				018 "DIA CIRC METAL
			0370/2310	LEN=0040 INSTALLED UNKN
				018 "DIA CIRC METAL
			0370/1579	LEN=0040 INSTALLED 2013
				LINGLE ST
			0370/0985	(T498)
				NC BEACH ST
				015 "DIA CIRC METAL
			0370/0425	LEN=0030 INSTALLED UNKN
				NC LIBERTY ST
				LIBERTY ST
			0370/0270	(T867)
			083042 FT	2 0 14056 0 00 0055+15
			0370/0000	LENGTH(AH 3196 BK 2241)
				BALD EAGLE ST
			0360/1240	(T483)
				018 "DIA CIR PLASTIC
			0360/0913	LEN=0035 INSTALLED 2011
				036 "DIA CIRC CONCR
			0360/0113	LEN=0140 INSTALLED UNKN
			080801 FT	2 0 14056 0 00 0032+45
				VILLAGE: BLANCHARD
				NC MAIN ST
				MAIN ST
				(T866)
			0360/0000	LENGTH(AH 2241 BK 0907)

LIBERTY ST
(T867)

0370/0385

083042 FT

0360/1908

KUNES ST
(T483)

080801 FT

EXTRACT DATE: 11/25/2024 ROADWAY MANAGEMENT SYSTEM PAGE NUMBER: 310
PRINT DATE: 11/26/2024 SLD COUNTY/SR - ANNUAL PRINT COUNTY: CENTRE

DIR: B TOTAL LEN: 16.333 MI. DIST: 02-1 SR: 1002
LEFT MUN: LIBERTY T RIGHT MUN: LIBERTY T

RIDGE CREST DR
(T864)

0350/0211

079894 FT

077668 FT

076387 FT

0350/0846	024 "DIA CIRC CONCR
	LEN=0035 INSTALLED UNKN
0350/0463	015 "DIA CIRC METAL
	LEN=0040 INSTALLED UNKN
0350/0149	NC THOMAS RD
	BMSSEN 14/1002/0350/0070
	2 0 14009 0 00 1236+33
0350/0070	MARSH CREEK
079894 FT	BMSBG 14/1002/0350/0070
	2 0 14009 0 00 1235+56
	NC RIDGE CREST DR
	RIDGE CREST DR
	(T864)
0350/0000	LENGTH(AH 0907 BK 2226)
	048 "DIA CIRC METAL
0340/2106	LEN=0075 INSTALLED UNKN
0340/1035	015 "DIA CIRC METAL
	LEN=0035 INSTALLED UNKN
077668 FT	2 0 14009 0 00 1213+48
0340/0000	LENGTH(AH 2226 BK 1281)
	015 "DIA CIRC METAL
0330/1270	LEN=0035 INSTALLED UNKN
0330/0858	BMSSEN 14/1002/0330/0849
	2 0 14009 0 00 1209+16
0330/0849	BRANCH MARSH CREEK
	BMSBG 14/1002/0330/0849
	BALD EAGLE VALLEY RD
	(SR0150 SEG 0400/0000)
0330/0358	MFC BEGIN = E
076387 FT	2 0 14009 0 00 1200+66
	NC SAYERS DAM RD
0330/0000	LENGTH(AH 1281 BK 3043)
	018 "DIA CIRC METAL
0320/2680	LEN=0035 INSTALLED UNKN
0320/1660	018 "DIA CIR PLASTIC
	LEN=0040 INSTALLED UNKN
0320/1165	036 "DIA CIR PLASTIC
	LEN=0075 INSTALLED 2023
0320/1136	MOUNTAIN TOP RD
	(T472)
0320/0840	018 "DIA CIR PLASTIC
	LEN=0040 INSTALLED 2013
	018 "DIA CIR PLASTIC

EXTRACT DATE: 11/25/2024 ROADWAY MANAGEMENT SYSTEM PAGE NUMBER: 309
PRINT DATE: 11/26/2024 SLD COUNTY/SR - ANNUAL PRINT COUNTY: CENTRE

DIR: B TOTAL LEN: 16.333 MI. DIST: 02-1 SR: 1002
LEFT MUN: LIBERTY T RIGHT MUN: LIBERTY T

	073344 FT	0320/0390	LEN=0035	INSTALLED UNKN
		073344 FT	2 0 14009 0 00 1170+22	
			018 "DIA CIR PLASTIC	
			LEN=0040	INSTALLED 2013
		0320/0000	LENGTH(AH 3043 BK 3642)	
		0310/2934	018 "DIA CIR PLASTIC	
			LEN=0035	INSTALLED UNKN
		0310/2139	018 "DIA CIR PLASTIC	
			LEN=0040	INSTALLED 2013
		0310/1603	018 "DIA CIR PLASTIC	
			LEN=0040	INSTALLED 2008
		0310/1229	018 "DIA CIR PLASTIC	
			LEN=0040	INSTALLED 2013
		0310/0989	015"H 21"W ELLIP METAL	
			LEN=0030	INSTALLED UNKN
	069702 FT	0310/0079	BMS EN 14/1002/0310/0000	
		069702 FT	2 0 14009 0 00 1134+58	
			MARSH CREEK	
			BMS BG 14/1002/0310/0000	
		0310/0000	LENGTH(AH 3642 BK 3647)	
RAPP RD (T868)	0300/3327	0300/3311	018 "DIA CIRC METAL	
			LEN=0030	INSTALLED UNKN
		0300/2356	024"H 00"W MULT METAL	
			LEN=0040	INSTALLED UNKN
HILL DR (T496)	0300/2330	0300/2219	018 "DIA CIRC METAL	
			LEN=0035	INSTALLED UNKN
		0300/1520	018 "DIA CIRC METAL	
			LEN=0035	INSTALLED UNKN
		0300/1194	018 "DIA CIR PLASTIC	
			LEN=0040	INSTALLED 2013
		0300/0647	018 "DIA CIRC METAL	
			LEN=0045	INSTALLED UNKN
		0300/0356	015"H 21"W ELLIP METAL	
			LEN=0035	INSTALLED UNKN
		0300/0190	024 "DIA CIR PLASTIC	
			LEN=0040	INSTALLED 2023
	066055 FT	066055 FT	2 0 14009 0 00 1097+31	
		0300/0000	LENGTH(AH 3647 BK 3713)	
			018 "DIA CIRC METAL	

DIR: B TOTAL LEN: 16.333 MI. DIST: 02-1 SR: 1002
LEFT MUN: LIBERTY T RIGHT MUN: LIBERTY T

LOWER POLECAT RD
(T508)

0290/1185

062342 FT

059511 FT

0290/3363	LEN=0045	INSTALLED UNKN
0290/3060	018 "DIA CIR PLASTIC	
0290/2610	LEN=0045	INSTALLED 2023
	024"H 00"W MULT METAL	
	LEN=0050	INSTALLED 2011
0290/1181	BMSSEN 14/1002/0290/1156	
	2 0 14009 0 00 1071+35	
	BIG RUN	
0290/1156	BMSBG 14/1002/0290/1156	
	036 "DIA CIRC CONCR	
0290/0695	LEN=0040	INSTALLED UNKN
0290/0514	BMSSEN 14/1002/0290/0450	
	2 0 14009 0 00 1064+48	
	MARSH CREEK	
0290/0450	BMSBG 14/1002/0290/0450	
	024 "DIA CIRC CONCR	
0290/0260	LEN=0045	INSTALLED UNKN
062342 FT	2 0 14009 0 00 1060+17	
0290/0000	LENGTH(AH 3713 BK 2831)	
	015"H 21"W ELLIP METAL	
0280/2283	LEN=0035	INSTALLED UNKN
	024 "DIA CIRC METAL	
0280/2070	LEN=0035	INSTALLED UNKN
0280/1130	015"H 21"W ELLIP METAL	
	LEN=0035	INSTALLED UNKN
0280/0275	018 "DIA CIR PLASTIC	
059511 FT	LEN=0035	INSTALLED UNKN
0280/0000	2 0 14009 0 00 1031+85	
	LENGTH(AH 2831 BK 2050)	
	NYMAN LN	
0270/1975	(PRDR)	
	018 "DIA CIRC CONCR	
0270/1818	LEN=0035	INSTALLED UNKN
	SCHENCKS GROVE RD	
0270/1224	(T488)	
0270/1187	BMSSEN 14/1002/0270/1087	
	2 0 14009 0 00 1021+98	
	MARSH CREEK	
0270/1087	BMSBG 14/1002/0270/1087	
	018 "DIA CIRC CONCR	

DIR: B TOTAL LEN: 16.333 MI. DIST: 02-1 SR: 1002
LEFT MUN: LIBERTY T RIGHT MUN: LIBERTY T

UPPER POLECAT RD (T485)	057461 FT	0270/0155	LEN=0035	INSTALLED UNKN
		057461 FT	2 0 14009	0 00 1011+12
		0270/0000	LENGTH(AH	2050 BK 0989)
			018 "DIA	CIRC METAL
	056472 FT	0260/0430	LEN=0035	INSTALLED UNKN
		056472 FT	2 0 14009	0 00 1000+93
			LIBERTY	
			CURTIN T	
		0260/0000	LENGTH(AH	0989 BK 1605)
			048 "DIA	CIR PLASTIC
	0250/1586	0250/1559	LEN=0040	INSTALLED 2014
			024 "DIA	CIRC METAL
		0250/1345	LEN=0035	INSTALLED UNKN
			015"H 21"W	ELLIP METAL
		0250/0605	LEN=0035	INSTALLED UNKN
			018 "DIA	CIR PLASTIC
		0250/0382	LEN=0040	INSTALLED 2013
			018 "DIA	CIR PLASTIC
	054867 FT	0250/0018	LEN=0030	INSTALLED UNKN
		054867 FT	2 0 14009	0 00 0985+16
		0250/0000	LENGTH(AH	1605 BK 2597)
			018 "DIA	CIRC METAL
		0240/1585	LEN=0030	INSTALLED UNKN
			015"H 21"W	ELLIP METAL
		0240/1330	LEN=0035	INSTALLED UNKN
			0240/0605	BMS EN 14/1002/0240/0591
			2 0 14009	0 00 0965+10
			ROMOLA BRANCH	
	052270 FT	0240/0591	BMSBG 14/1002/0240/0591	
		052270 FT	2 0 14009	0 00 0959+18
LC TO/FROM T506 (CONN) ORVISTON MOUNTAIN RD (T506)	0230/2023	0240/0000	LENGTH(AH	2597 BK 2417)
	0230/1918		015"H 21"W	ELLIP METAL
		0230/1908	LEN=0030	INSTALLED UNKN
			018 "DIA	CIR PLASTIC
		0230/1630	LEN=0035	INSTALLED UNKN
			018 "DIA	CIR PLASTIC
		0230/1150	LEN=0035	INSTALLED UNKN
			018 "DIA	CIR PLASTIC
		0230/0835	LEN=0035	INSTALLED UNKN
			018 "DIA	CIRC METAL

EXTRACT DATE: 11/25/2024 ROADWAY MANAGEMENT SYSTEM PAGE NUMBER: 306
PRINT DATE: 11/26/2024 SLD COUNTY/SR - ANNUAL PRINT COUNTY: CENTRE

DIR: B TOTAL LEN: 16.333 MI. DIST: 02-1 SR: 1002
LEFT MUN: CURTIN T RIGHT MUN: CURTIN T

	049853 FT	0230/0595	LEN=0040	INSTALLED UNKN
		0230/0095	015"H 21"W	ELLIP METAL
		049853 FT	LEN=0035	INSTALLED UNKN
		0230/0000	2 0 14009 0 00	0935+00
			LENGTH(AH 2417	BK 2434)
		0220/2303	018"DIA	CIR PLASTIC
			LEN=0040	INSTALLED 2014
		0220/2032	HOWARD DIVIDE RD	
			(SR1001	SEG 0070/0419)
		0220/0837	018"DIA	CIR PLASTIC
			LEN=0040	INSTALLED 2012
		0220/0425	018"DIA	CIR PLASTIC
			LEN=0040	INSTALLED 2012
		0220/0190	036"DIA	CIR PLASTIC
		047419 FT	LEN=0030	INSTALLED 2011
		0220/0000	2 0 14009 0 00	0910+73
			LENGTH(AH 2434	BK 2433)
		0210/2337	018"DIA	CIR PLASTIC
			LEN=0040	INSTALLED 2012
		0210/2042	018"DIA	CIR PLASTIC
			LEN=0040	INSTALLED 2012
		0210/1589	018"DIA	CIR PLASTIC
			LEN=0040	INSTALLED 2012
		0210/1273	018"DIA	CIR PLASTIC
			LEN=0040	INSTALLED 2012
		0210/0690	036"H 46"W	CON BOX CUL
			LEN=0025	INSTALLED UNKN
		0210/0255	018"DIA	CIR PLASTIC
		044986 FT	LEN=0045	INSTALLED 2023
		0210/0000	2 0 14009 0 00	0886+45
			LENGTH(AH 2433	BK 2381)
		0200/2212	015"DIA	CIRC METAL
			LEN=0035	INSTALLED UNKN
HOGBACK RD (T512)	0200/1498	0200/1472	018"DIA	CIR PLASTIC
			LEN=0040	INSTALLED 2008
		0200/1233	018"DIA	CIRC METAL
			LEN=0030	INSTALLED UNKN
		0200/0778	024"H 66"W	CON BOX CUL
			LEN=0030	INSTALLED UNKN
		0200/0470	024"DIA	CIRC METAL
		042605 FT	LEN=0035	INSTALLED UNKN
		0200/0000	2 0 14009 0 00	0862+69
			LENGTH(AH 2381	BK 2857)

EXTRACT DATE: 11/25/2024 ROADWAY MANAGEMENT SYSTEM PAGE NUMBER: 305
PRINT DATE: 11/26/2024 SLD COUNTY/SR - ANNUAL PRINT COUNTY: CENTRE

DIR: B TOTAL LEN: 16.333 MI. DIST: 02-1 SR: 1002
LEFT MUN: CURTIN T RIGHT MUN: CURTIN T

SUMMIT HILL RD
(T502)

0190/1159

0190/0914 BMSSEN 14/1002/0190/0817
2 0 14009 0 00 0843+17
MARSH CREEK
0190/0865 BMSBG 14/1002/0190/0817
024 "DIA CIR PLASTIC
LEN=0050 INSTALLED 2023
0190/0066 BMSSEN 14/1002/0190/0000
039748 FT 2 0 14009 0 00 0834+65
LITTLE MARSH CREEK
BMSBG 14/1002/0190/0000
5 0190/0000 LENGTH(AH 2857 BK 2447)

039748 FT

037301 FT

0180/0835 018 "DIA CIR PLASTIC
LEN=0040 INSTALLED 2009
0180/0265 018 "DIA CIRC METAL
LEN=0035 INSTALLED UNKN
037301 FT 2 0 14009 0 00 0810+00
5 0180/0000 LENGTH(AH 2447 BK 2476)
018 "DIA CIR PLASTIC
0170/2302 LEN=0050 INSTALLED 2023
015 "DIA CIRC METAL
0170/1896 LEN=0035 INSTALLED UNKN
018 "DIA CIR PLASTIC
0170/1636 LEN=0055 INSTALLED 2023
WOOMER DIVIDE RD
0170/1340 (T473)
018 "DIA CIRC METAL
0170/1128 LEN=0035 INSTALLED UNKN
024 "DIA CIRC METAL
0170/0712 LEN=0035 INSTALLED UNKN
018 "DIA CIR PLASTIC
0170/0315 LEN=0035 INSTALLED 2009
018 "DIA CIR PLASTIC
0170/0116 LEN=0045 INSTALLED 2023
034825 FT 2 0 14009 0 00 0785+00
5 0170/0000 LENGTH(AH 2476 BK 2509)
015 "H 21" W ELLIP METAL
0160/2420 LEN=0030 INSTALLED UNKN
030 "DIA CIR PLASTIC
0160/2210 LEN=0035 INSTALLED UNKN
015 "DIA CIRC METAL
0160/2055 LEN=0035 INSTALLED UNKN
0160/1867 BMSSEN 14/1002/0160/1820

034825 FT

DIR: B TOTAL LEN: 16.333 MI. DIST: 02-1 SR: 1002
LEFT MUN: CURTIN T RIGHT MUN: CURTIN T

			2 0 14009 0 00 0778+17 LITTLE MARSH CREEK BMSBG 14/1002/0160/1820
	0160/1820		
			036 " DIA CIRC METAL LEN=0035 INSTALLED UNKN
	0160/1055		018 " DIA CIR PLASTIC LEN=0030 INSTALLED 2009
032316 FT	0160/0520		2 0 14009 0 00 0760+00
	032316 FT		LENGTH(AH 2509 BK 2635)
	0160/0000		018 " DIA CIR PLASTIC LEN=0035 INSTALLED UNKN
	0150/2570		
			018 " DIA CIR PLASTIC LEN=0035 INSTALLED UNKN
	0150/1920		012"H 21"W ELLIP METAL LEN=0035 INSTALLED UNKN
	0150/1490		015 " DIA CIRC METAL LEN=0035 INSTALLED UNKN
	0150/0990		015"H 21"W ELLIP METAL LEN=0035 INSTALLED UNKN
029681 FT	0150/0550		2 0 14009 0 00 0733+51
	029681 FT		LENGTH(AH 2635 BK 0826)
	0150/0000		BMSBG 14/1002/0140/0814
	0140/0826		2 0 14009 0 00 0733+39
			BRANCH LITTLE MARSH CR
	0140/0814		BMSBG 14/1002/0140/0814
SUMMIT HILL RD (T500)	0140/0595		
			015"H 21"W ELLIP METAL LEN=0030 INSTALLED UNKN
028855 FT	0140/0255		2 0 14009 0 00 0725+00
	028855 FT		LENGTH(AH 0826 BK 2497)
	0140/0000		015 " DIA CIRC METAL LEN=0030 INSTALLED UNKN
	0130/2345		
			015"H 21"W ELLIP METAL LEN=0036 INSTALLED 2003
	0130/1730		018 " DIA CIRC METAL LEN=0030 INSTALLED UNKN
	0130/1260		CURTIN BOGGS T
	0130/1143		014"H 18"W ELLIP METAL LEN=0030 INSTALLED UNKN
	0130/0935		
			018 " DIA CIRC METAL LEN=0030 INSTALLED UNKN
026358 FT	0130/0010		2 0 14009 0 00 0699+99
	026358 FT		LENGTH(AH 2497 BK 2488)
	0130/0000		

EXTRACT DATE: 11/25/2024 ROADWAY MANAGEMENT SYSTEM PAGE NUMBER: 303
PRINT DATE: 11/26/2024 SLD COUNTY/SR - ANNUAL PRINT COUNTY: CENTRE

DIR: B TOTAL LEN: 16.333 MI. DIST: 02-1 SR: 1002
LEFT MUN: BOGGS T RIGHT MUN: BOGGS T

RICHNER HOLLOW RD
(T460)

023870 FT

0110/1648

021369 FT

0120/2075	018 "DIA	CIR PLASTIC
0120/1783	LEN=0016	INSTALLED 2003
0120/1508	018 "DIA	CIR PLASTIC
0120/1280	LEN=0045	INSTALLED 2023
0120/0685	018 "DIA	CIR PLASTIC
0120/0360	LEN=0055	INSTALLED 2023
0120/0005	018 "DIA	CIRC METAL
023870 FT	LEN=0040	INSTALLED UNKN
0120/0000	018 "DIA	CIR PLASTIC
	LEN=0055	INSTALLED 2023
	018 "DIA	CIRC METAL
	LEN=0030	INSTALLED UNKN
	018 "DIA	CIR PLASTIC
	LEN=0050	INSTALLED 2023
	2 0 14009	0 00 0675+06
	LENGTH(AH	2488 BK 2501)
0110/1690	BMS EN 14/1002/0110/1671	
	2 0 14009	0 00 0666+85
	BRANCH LITTLE MARSH CR	
0110/1671	BMS BG 14/1002/0110/1671	
0110/1648	(APRA) WATSON EXCAVATION	
0110/1531	018 "DIA	CIR PLASTIC
	LEN=0040	INSTALLED 2001
0110/0775	018 "DIA	CIRC METAL
0110/0732	LEN=0040	INSTALLED UNKN
	FAIRVIEW RD	
	(T461)	
0110/0505	018 "DIA	CIR PLASTIC
	LEN=0035	INSTALLED 2003
0110/0320	018 "DIA	CIR PLASTIC
021369 FT	LEN=0030	INSTALLED UNKN
0110/0000	2 0 14009	0 00 0650+00
	LENGTH(AH	2501 BK 2490)
0100/2403	018 "DIA	CIR PLASTIC
	LEN=0050	INSTALLED 2023
0100/2170	018 "DIA	CIR PLASTIC
	LEN=0032	INSTALLED 2003
0100/1847	018 "DIA	CIR PLASTIC
	LEN=0304	INSTALLED UNKN
0100/1740	036 "DIA	CIR PLASTIC
	LEN=0040	INSTALLED 2017
0100/1335	018 "DIA	CIR PLASTIC
	LEN=0040	INSTALLED 2017
0100/0650	018 "DIA	CIR PLASTIC
	LEN=0040	INSTALLED 2017

EXTRACT DATE: 11/25/2024 ROADWAY MANAGEMENT SYSTEM PAGE NUMBER: 302
PRINT DATE: 11/26/2024 SLD COUNTY/SR - ANNUAL PRINT COUNTY: CENTRE

DIR: B TOTAL LEN: 16.333 MI. DIST: 02-1 SR: 1002
LEFT MUN: BOGGS T RIGHT MUN: BOGGS T

018879 FT

018879 FT 2 0 14009 0 00 0625+07
S 0100/0000 LENGTH(AH 2490 BK 2522)
021"H 27"W ELLIP METAL
0090/2345 LEN=0025 INSTALLED UNKN
018 "DIA CIR PLASTIC
0090/2110 LEN=0055 INSTALLED 2023
018 "DIA CIR PLASTIC
0090/1820 LEN=0050 INSTALLED 2023
018 "DIA CIR PLASTIC
0090/1477 LEN=0040 INSTALLED 2008

016357 FT

018 "DIA CIR PLASTIC
0090/0610 LEN=0050 INSTALLED 2023
018 "DIA CIR PLASTIC
0090/0300 LEN=0050 INSTALLED 2023
016357 FT 2 0 14009 0 00 0599+81
S 0090/0000 LENGTH(AH 2522 BK 2421)
018 "DIA CIR PLASTIC
0080/2185 LEN=0050 INSTALLED 2023

RBR

RBR

0080/1757 BMS EN 14/1002/0080/1727
2 0 14009 0 00 0592+76
P3
BR LITTLE MARSH CR
0080/1726 BMS BG 14/1002/0080/1727
018 "DIA CIR PLASTIC
0080/1320 LEN=0040 INSTALLED 2004

CIRCLE RD
(T462)

0080/1316

018 "DIA CIR PLASTIC
0080/1197 LEN=0030 INSTALLED UNKN
018 "DIA CIR PLASTIC
0080/1015 LEN=0044 INSTALLED 2004

013936 FT

018 "DIA CIR PLASTIC
0080/0130 LEN=0033 INSTALLED UNKN
013936 FT 2 0 14009 0 00 0575+56
S 0080/0000 LENGTH(AH 2421 BK 2552)
018 "DIA CIR PLASTIC
0070/2478 LEN=0035 INSTALLED UNKN

GORDONS RD
(T463)
018 "DIA CIR PLASTIC
0070/1660 LEN=0040 INSTALLED 2008
018 "DIA CIR PLASTIC
0070/1485 LEN=0030 INSTALLED UNKN
018 "DIA CIR PLASTIC
0070/1115

EXTRACT DATE: 11/25/2024 ROADWAY MANAGEMENT SYSTEM PAGE NUMBER: 301
PRINT DATE: 11/26/2024 SLD COUNTY/SR - ANNUAL PRINT COUNTY: CENTRE

DIR: B TOTAL LEN: 16.333 MI. DIST: 02-1 SR: 1002
LEFT MUN: BOGGS T RIGHT MUN: BOGGS T

	011384 FT	0070/0955	LEN=0035	INSTALLED 2008
		0070/0433	BIG HICKORY LN	
		0070/0255	(TWP)	
		0070/0010	016"H 21"W ELLIP METAL	
		011384 FT	LEN=0030	INSTALLED UNKN
		0070/0000	018"DIA CIR PLASTIC	
			LEN=0040	INSTALLED 2023
			2 0 14009 0 00 0550+00	
			LENGTH(AH 2552 BK 2508)	
		0060/1895	036"DIA CIR PLASTIC	
			LEN=0047	INSTALLED 2004
		0060/1130	018"H 24"W ELLIP METAL	
			LEN=0040	INSTALLED UNKN
		0060/0305	018"DIA CIR PLASTIC	
		008876 FT	LEN=0050	INSTALLED 2023
			2 0 14009 0 00 0524+82	
			LENGTH(AH 2508 BK 2426)	
		0060/0000	018"DIA CIR PLASTIC	
			LEN=0045	INSTALLED 2023
		0050/2380	NC MA RSH CREEK RD	
			018"DIA CIR PLASTIC	
		0050/2090	LEN=0045	INSTALLED 2023
			036"DIA CIR PLASTIC	
		0050/1832	LEN=0046	INSTALLED 2004
		0050/1580	BMS EN 14/1002/0050/1555	
			2 0 14009 0 00 0516+57	
			P3	
		0050/1555	LITTLE MARSH CREEK	
			BMSBG 14/1002/0050/1555	
		0050/1250	024"H 36"W ELLIP METAL	
			LEN=0045	INSTALLED 2023
		0050/1020	018"DIA CIR PLASTIC	
			LEN=0055	INSTALLED 2023
			LITTLE MARSH CREEK	
			STRUCTURE LENGTH 14 FT	
		0050/0951	BMSID 14/1002/0050/0951	
			ARTZ RD	
		0050/0919	(TB09)	
			ARTZ RD	
		0050/0595	(TB09)	
		006450 FT	2 0 14009 0 00 0500+49	
			VILLAGE: YARNELL	

CIRCLE RD
(T462)

EXTRACT DATE: 11/25/2024 ROADWAY MANAGEMENT SYSTEM PAGE NUMBER: 300
PRINT DATE: 11/26/2024 SLD COUNTY/SR - ANNUAL PRINT COUNTY: CENTRE

DIR: B TOTAL LEN: 16.333 MI. DIST: 02-1 SR: 1002
LEFT MUN: BOGGS T RIGHT MUN: BOGGS T

		0050/0000	LENGTH(AH 2426 BK 2090)
		018 "DIA CIR PLASTIC	
		0040/2000	LEN=0040 INSTALLED 2017
		018 "DIA CIR PLASTIC	
		0040/1400	LEN=0055 INSTALLED 2023
		018 "DIA CIR PLASTIC	
		0040/1070	LEN=0030 INSTALLED UNKN
		018 "DIA CIR PLASTIC	
		0040/0160	LEN=0055 INSTALLED 2023
004360 FT		004360 FT	2 0 14009 0 00 0479+52
		0040/0000	LENGTH(AH 2090 BK 1097)
		024 "DIA CIRC CONCR	
		0030/0920	LEN=0035 INSTALLED UNKN
		018 "DIA CIRC CONCR	
		0030/0621	LEN=0050 INSTALLED UNKN
		018 "DIA CIRC CONCR	
		0030/0424	LEN=0035 INSTALLED UNKN
		LR 1009 WB	
		0030/0386	OP ID 14/0080/1535/2417
		LR 1009 EB	
		0030/0226	OP ID 14/0080/1534/2516
		024 "DIA CIRC CONCR	
		0030/0156	LEN=0070 INSTALLED UNKN
003263 FT		003263 FT	2 0 14009 0 00 0468+48
		0030/0000	LENGTH(AH 1097 BK 1841)
		018 "DIA CIR PLASTIC	
		0020/1500	LEN=0050 INSTALLED 2023
		018 "DIA CIR PLASTIC	
		0020/0485	LEN=0050 INSTALLED 2023
		018 "DIA CIR PLASTIC	
		0020/0100	LEN=0050 INSTALLED 2023
001422 FT		001422 FT	2 0 14009 0 00 0450+00
		0020/0000	LENGTH(AH 1841 BK 1422)
		018 "DIA CIR PLASTIC	
		0010/0960	LEN=0053 INSTALLED 2004
		018 "DIA CIR PLASTIC	
		0010/0522	LEN=0050 INSTALLED 2023
000000 FT		000000 FT	2 0 14009 0 00 0435+77
		NC YA	
		INTER-BK	
		MOOSE RUN RD	
		(SR4007 SEG 0110/0000)	
		MFC BEGIN = D	
THOMAS HILL RD		0010/0000	LENGTH(AH 1422 BK 0000)
(SR4007 SEG 0110/0000)			

EXTRACT DATE: 11/25/2024 ROADWAY MANAGEMENT SYSTEM PAGE NUMBER: 299
PRINT DATE: 11/26/2024 SLD COUNTY/SR - ANNUAL PRINT COUNTY: CENTRE

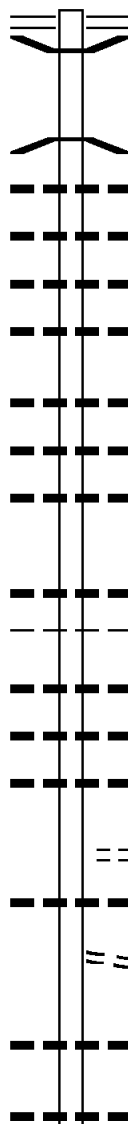
DIR: B TOTAL LEN: 2.899 MI. DIST: 02-1 SR: 1001
LEFT MUN: CURTIN T RIGHT MUN: CURTIN T

015309 FT

014890 FT

011202 FT

008788 FT



015309 FT MARSH CREEK RD
0070/0419 (SR1002 SEG 0220/2032)
0070/0074 BMSBN 14/1001/0070/0000
014890 FT 2 0 14012 0 01 0186+91
MARSH CREEK
BMSBG 14/1001/0070/0000
5 0070/0000 LENGTH(AH 0419 BK 3688)
018 "DIA CIRC CONCR
0060/3500 LEN=0040 INSTALLED UNKN
018 "DIA CIR PLASTIC
0060/2945 LEN=0040 INSTALLED UNKN
018 "DIA CIR PLASTIC
0060/2395 LEN=0040 INSTALLED UNKN
018 "DIA CIRC METAL
0060/1805 LEN=0040 INSTALLED UNKN
018 "DIA CIRC METAL
0060/1200 LEN=0040 INSTALLED UNKN
018 "DIA CIR PLASTIC
0060/0741 LEN=0040 INSTALLED 2018
018 "DIA CIR PLASTIC
0060/0285 LEN=0040 INSTALLED 2018
011202 FT 2 0 14012 0 01 0150+11
5 0060/0000 LENGTH(AH 3688 BK 2414)
018 "DIA CIR PLASTIC
0050/2173 LEN=0040 INSTALLED 2013
CURTIN
0050/2080 HOWARD T
018 "DIA CIR PLASTIC
0050/1615 LEN=0040 INSTALLED 2014
018 "DIA CIR PLASTIC
0050/1475 LEN=0040 INSTALLED 2014
018 "DIA CIR PLASTIC
0050/1220 LEN=0040 INSTALLED UNKN
CHURCH RD
0050/0390 (T487)
018 "DIA CIRC METAL
0050/0370 LEN=0057 INSTALLED 2002
SWARTZ HOLLOW RD
(T486)
0050/0224 2 0 14012 0 01 0125+84
008788 FT 5 0050/0000 LENGTH(AH 2414 BK 2580)
015 "DIA CIRC METAL
0040/2425 LEN=0030 INSTALLED UNKN
018 "DIA CIR PLASTIC
0040/1776 LEN=0040 INSTALLED 2014

DIR: B TOTAL LEN: 2.899 MI. DIST: 02-1 SR: 1001
LEFT MUN: HOWARD T RIGHT MUN: HOWARD T

DIR: B TOTAL LEN: 2.634 MI. DIST: 02-1 SR: 880
LEFT MUN: MILES T RIGHT MUN: MILES T

DIR: B TOTAL LEN: 2.634 MI.
LEFT MUN: MILES T

RIGHT DIST: 02-1
MUN: MILES T

SR: 880

006000 FT

2 0 14035 0 03 0173+15 002446 FT
ROCKVILLE RD
(T521) 0020/0000

000000 FT

LINE	STATION	DESCRIPTION	DATE	TIME	REMARKS
0030	1267	LEN=0035	INSTALLED	UNKN	
0030	0820	LEN=0040	INSTALLED	2006	
0030	0420	LEN=0030	INSTALLED	2006	
0030	0230	LEN=0035	INSTALLED	UNKN	
006000	FT	2 0 14035	0 03	0208+50	
0030	0000	LENGTH(AH	2707	BK 3554)	
0020	3530	LEN=0035	INSTALLED	UNKN	
0020	3229	LEN=0035	INSTALLED	UNKN	
0020	2936	LEN=0030	INSTALLED	UNKN	
0020	1850	LEN=0035	INSTALLED	UNKN	
0020	1710	LEN=0035	INSTALLED	UNKN	
0020	1330	LEN=0035	INSTALLED	UNKN	
0020	0680	LEN=0035	INSTALLED	2005	
0020	0189	LEN=0030	INSTALLED	UNKN	
002446	FT				
0020	0000	LENGTH(AH	3554	BK 2446)	
0010	2155	LEN=0040	INSTALLED	2005	
0010	1485	LEN=0040	INSTALLED	2017	
0010	1080	LEN=0035	INSTALLED	2006	
0010	0222	NORTH AL			
000000	FT	2 0 14035	0 03	0148+68	
		VILLAGE:	REBERSBURG		
		NC BR	ROAD ST		
		MAIN ST			
		(SR0192	SEG 0310/0000)		
		INTER-BK	BROAD ST		
		(T860)			
		MFC BEGIN	= D		
0010	0000	LENGTH(AH	2446	BK 0000)	

DIR: B TOTAL LEN: 8.079 MI. DIST: 02-1 SR: 879
LEFT MUN: SNOW SHOE T RIGHT MUN: SNOW SHOE T

DIR: B TOTAL LEN: 8.079 MI. DIST: 02-1 SR: 879
LEFT MUN: BURNSIDE T RIGHT MUN: BURNSIDE T

EXTRACT DATE: 11/25/2024 ROADWAY MANAGEMENT SYSTEM PAGE NUMBER: 293
PRINT DATE: 11/26/2024 SLD COUNTY/SR - ANNUAL PRINT COUNTY: CENTRE

DIR: B TOTAL LEN: 8.079 MI. DIST: 02-1 SR: 879
LEFT MUN: BURNSIDE T RIGHT MUN: BURNSIDE T

	0110/2056	LEN=0050	INSTALLED 1999
	018 "DIA	CIRC CONCR	
	0110/1900	LEN=0035	INSTALLED 1999
	015 "DIA	CIRC CONCR	
	0110/1226	LEN=0035	INSTALLED 1999
026422 FT	026422 FT	1 0 00666 0 00 0222+97	
	5 0110/0000	LENGTH(AH 2620 BK 2951)	
	0100/1921	018 "DIA CIRC METAL	
	LEN=0035	INSTALLED 1999	
	0100/1290	018 "DIA CIR PLASTIC	
	LEN=0040	INSTALLED 2015	
	0100/0660	018 "DIA CIR PLASTIC	
	LEN=0040	INSTALLED 2015	
023471 FT	023471 FT	1 0 00666 0 00 0252+57	
	018 "DIA CIR PLASTIC		
	LEN=0040	INSTALLED 2015	
	5 0100/0000	LENGTH(AH 2951 BK 2651)	
	0090/1192	018 "DIA CIR PLASTIC	
	LEN=0040	INSTALLED 2014	
	0090/0705	018 "DIA CIR PLASTIC	
	LEN=0040	INSTALLED 2014	
1 0 00666 0 00 0279+17 020820 FT	020820 FT	S MAIN ST	
N MAIN ST	(T680)		
(T680)	0090/0000	5 0090/0000	LENGTH(AH 2651 BK 1856)
	0080/0982	018 "DIA CIR PLASTIC	
	LEN=0035	INSTALLED 1999	
	0080/0605	018 "DIA CIR PLASTIC	
	LEN=0040	INSTALLED 2014	
	0080/0390	018 "DIA CIR PLASTIC	
	LEN=0045	INSTALLED 2004	
	0080/0090	018 "DIA CIR PLASTIC	
	LEN=0045	INSTALLED 2005	
018964 FT	018964 FT	1 0 00666 0 00 0297+73	
	5 0080/0000	LENGTH(AH 1856 BK 2204)	
VIEHDORFER RD	0070/1877		
(T408)			

EXTRACT DATE: 11/25/2024 ROADWAY MANAGEMENT SYSTEM PAGE NUMBER: 292
PRINT DATE: 11/26/2024 SLD COUNTY/SR - ANNUAL PRINT COUNTY: CENTRE

DIR: B TOTAL LEN: 8.079 MI. DIST: 02-1 SR: 879
LEFT MUN: BURNSIDE T RIGHT MUN: BURNSIDE T

016760 FT

013774 FT

010793 FT

0070/1105	018 "DIA CIRC METAL LEN=0040 INSTALLED 1999
0070/0460	018 "DIA CIRC METAL LEN=0040 INSTALLED UNKN
0070/0095	018 "DIA CIRC METAL LEN=0040 INSTALLED UNKN
016760 FT	1 0 00666 0 00 0319+77 VILLAGE: PINE GLEN
5 0070/0000	LENGTH(AH 2204 BK 2986)
0060/2375	018 "DIA CIRC METAL LEN=0045 INSTALLED 1998
0060/2116	018 "DIA CIR PLASTIC LEN=0040 INSTALLED 2014
0060/1458	072"H 48"W ELLIP CONC LEN=0062 INSTALLED 1998
0060/1240	018 "DIA CIR PLASTIC LEN=0040 INSTALLED 1999
0060/0875	018 "DIA CIR PLASTIC LEN=0040 INSTALLED 2005
0060/0010	BMS EN 14/0879/0060/0000
013774 FT	1 0 00666 0 00 0349+52 LAUREL RUN
5 0060/0000	BMS BG 14/0879/0060/0000 LENGTH(AH 2986 BK 2981)
0050/1460	018 "DIA CIR PLASTIC LEN=0054 INSTALLED 2003
0050/0780	024 "DIA CIR PLASTIC LEN=0060 INSTALLED 2023
0050/0420	018 "DIA CIR PLASTIC LEN=0040 INSTALLED UNKN
010793 FT	1 0 00666 0 00 0379+55 072"H 48"W ELLIP CONC
5 0050/0000	LEN=0055 INSTALLED UNKN LENGTH(AH 2981 BK 2579)
0040/2170	024 "DIA CIRC METAL LEN=0035 INSTALLED UNKN
0040/1395	018 "DIA CIRC METAL LEN=0035 INSTALLED UNKN
	018 "DIA CIRC METAL

EXTRACT DATE: 11/25/2024 ROADWAY MANAGEMENT SYSTEM PAGE NUMBER: 291
PRINT DATE: 11/26/2024 SLD COUNTY/SR - ANNUAL PRINT COUNTY: CENTRE

DIR: B TOTAL LEN: 8.079 MI. DIST: 02-1 SR: 879
LEFT MUN: BURNSIDE T RIGHT MUN: BURNSIDE T

008214 FT

0040/1140 LEN=0030 INSTALLED UNKN

008214 FT 1 0 00666 0 00 0405+14
5 0040/0000 LENGTH(AH 2579 BK 2415)
024 "DIA CIR PLASTIC

0030/1940 LEN=0060 INSTALLED 2023

0030/1105 018 "DIA CIR PLASTIC
LEN=0035 INSTALLED UNKN

005799 FT

005799 FT 1 0 00666 0 00 0429+29
5 0030/0000 LENGTH(AH 2415 BK 2631)

0020/1135 018 "DIA CIRC METAL
LEN=0050 INSTALLED UNKN

003168 FT

0020/0105 018 "DIA CIR PLASTIC
LEN=0040 INSTALLED UNKN
003168 FT 1 0 00666 0 00 0455+60
5 0020/0000 LENGTH(AH 2631 BK 3168)

0010/2911 018 "DIA CIRC METAL
LEN=0040 INSTALLED 1999

0010/2595 018 "DIA CIR PLASTIC
LEN=0045 INSTALLED 1999

0010/1987 018 "DIA CIRC METAL
LEN=0055 INSTALLED 1999

0010/1692 018 "DIA CIRC METAL
LEN=0040 INSTALLED 1999

0010/1412 018 "DIA CIR PLASTIC
LEN=0040 INSTALLED 1999

0010/1111 018 "DIA CIRC CONCR
LEN=0200 INSTALLED 1999

0010/0920 015 "DIA CIRC CONCR
LEN=0040 INSTALLED 1999

000000 FT

0010/0410 BMSSEN 14/0879/0010/0000
000000 FT 1 0 00666 0 00 0487+25

NC PINE GLEN RD
INTER-BK CARTER ST

(SR0879 SEG 0800/1188)
W BR SUSQUEHANNA RIVER

BMSBG 14/0879/0010/0000
MFC BEGIN = D

BK-CLEARFIELD (17)
5 0010/0000 LENGTH(AH 3168 BK 0000)

EXTRACT DATE: 11/25/2024 ROADWAY MANAGEMENT SYSTEM PAGE NUMBER: 290
PRINT DATE: 11/26/2024 SLD COUNTY/SR - ANNUAL PRINT COUNTY: CENTRE

DIR: B TOTAL LEN: 26.416 MI. DIST: 02-1 SR: 550
LEFT MUN: WALKER T RIGHT MUN: WALKER T

	139476 FT		139476 FT	ZION RD
			0552/1037	(SR0064 SEG 0080/1453)
			0552/0829	018 "DIA CIRC CONCR
				LEN=0070 INSTALLED 2022
			0552/0205	030"H 42"W ELLIP METAL
	138439 FT		138439 FT	LEN=0050 INSTALLED UNKN
			0552/0000	0 0 00000 0 00 0000+00
				LENGTH(AH 1037 BK 1032)
			0540/0701	015 "DIA CIRC CONCR
				LEN=0050 INSTALLED UNKN
			0540/0512	CEMETERY LN
				(T557)
			0540/0497	018 "DIA CIRC METAL
			137407 FT	LEN=0050 INSTALLED UNKN
1 0 00058 0 00 0259+73	137407 FT		0540/0000	LENGTH(AH 1032 BK 1483)
FOREST AV				018 "DIA CIRC CONCR
(SR1005 SEG 0010/0000)	0540/0000		0530/1465	LEN=0050 INSTALLED UNKN
				018 "DIA CIRC CONCR
			0530/1191	LEN=0040 INSTALLED UNKN
	135924 FT		0530/0008	BMS EN 14/0550/0530/0000
			135924 FT	1 0 00058 0 00 0245+07
				VILLAGE: ZION
				NITTANY CREEK
			0530/0000	BMSBG 14/0550/0530/0000
				LENGTH(AH 1483 BK 2234)
HILLRISE DR				
(T966)	0520/1820			
CHERRY DR				
(T971)	0520/1175			
			0520/0920	024 "DIA CIRC CONCR
				LEN=0050 INSTALLED UNKN
E SPRINGFIELD DR	0520/0564			
(T968)				
W SPRINGFIELD DR	0520/0070			
(T969)	133690 FT		133690 FT	1 0 00058 0 00 0222+73
				WALKER
			0520/0000	SPRING T
				LENGTH(AH 2234 BK 2764)

EXTRACT DATE: 11/25/2024 ROADWAY MANAGEMENT SYSTEM PAGE NUMBER: 289
PRINT DATE: 11/26/2024 SLD COUNTY/SR - ANNUAL PRINT COUNTY: CENTRE

DIR: B TOTAL LEN: 26.416 MI. DIST: 02-1 SR: 550
LEFT MUN: SPRING T RIGHT MUN: SPRING T

	130926 FT			130926 FT	1 0 00058 0 00 0195+12
				5 0510/0000	LENGTH(AH 2764 BK 2511)
					024 "DIA CIRC CONCR
				0500/2191	LEN=0055 INSTALLED UNKN
				0500/1280	024 "DIA CIR PLASTIC
					LEN=0055 INSTALLED 2002
				0500/1256	024 "DIA CIR PLASTIC
					LEN=0060 INSTALLED 2001
				0500/0580	024 "DIA CIRC CONCR
					LEN=0050 INSTALLED UNKN
				0500/0220	018 "DIA CIRC CONCR
					LEN=0060 INSTALLED UNKN
	128415 FT			128415 FT	1 0 00058 0 00 0170+00
				5 0500/0000	LENGTH(AH 2511 BK 2454)
ROANOKE RD					
(T960)					
HASTINGS RD	0490/1519				
(T958)					
	0490/0977				
				0490/0609	024 "DIA CIRC CONCR
					LEN=0042 INSTALLED 2002
				0490/0294	018 "DIA CIRC CONCR
					LEN=0065 INSTALLED UNKN
				125961 FT	
1 0 00058 0 00 0145+47	125961 FT				
MUSSER LN				5 0490/0000	LENGTH(AH 2454 BK 2994)
(T427)	0490/0000				024 "DIA CIRC CONCR
					LEN=0046 INSTALLED UNKN
				0480/2980	030 "DIA CIRC CONCR
					LEN=0065 INSTALLED UNKN
				0480/2408	LUTZ RD
					(T426)
				0480/2378	
				0480/0607	036 "DIA CIRC CONCR
					LEN=0050 INSTALLED UNKN
	122967 FT			122967 FT	1 0 00058 0 00 0115+53
				5 0480/0000	LENGTH(AH 2994 BK 0655)

EXTRACT DATE: 11/25/2024 ROADWAY MANAGEMENT SYSTEM PAGE NUMBER: 288
PRINT DATE: 11/26/2024 SLD COUNTY/SR - ANNUAL PRINT COUNTY: CENTRE

DIR: B TOTAL LEN: 26.416 MI. DIST: 02-1 SR: 550
LEFT MUN: SPRING T RIGHT MUN: SPRING T

UNKNOWN
(TWP)

0462/0264

122312 FT

RAMP F RD
(SR8037 SEG 0760/0000)
RAMP D RD
(SR8037 SEG 0770/0962)

0453/1172

FROM 8037/0770 SH
(CONN)

0453/0957

OP ID 14/0099/0834/0735
LR 1049
OP ID 14/0099/0835/0741
030 "DIA CIRC METAL
LEN=0075 INSTALLED UNKN

0453/0637

0453/0509

0453/0344

RAMP E RD
(SR8037 SEG 0500/0928)
BELLEFONTE INTER RD
(SR8037 SEG 0250/0000)

0453/0245

FROM 8037/0500 SH
(CONN)

0453/0142

0 0 00000 0 00 0000+00
MFC BEGIN = D
LENGTH(AH 1337 BK 3069)

0453/0000

0462/0559

0462/0264

0462/0169

122312 FT

5 0462/0000

0452/1172

0452/0637

0452/0509

0452/0344

0452/0249

0452/0145

120975 FT

5 0452/0000

0440/2559

0440/2410

0440/2261

018 "DIA CIRC CONCR
LEN=0060 INSTALLED UNKN
BUCKAROO LN
(TWP)

TRIB SPRING CREEK
STRUCTURE LENGTH 12 FT
BMSID 14/0550/0462/0169
0 0 00000 0 00 0000+00
MFC BEGIN = D
LENGTH(AH 0655 BK 1337)

BELLEFONTE INTER RD
(SR8037 SEG 0760/0000)
BELLEFONTE INTER RD
(SR8037 SEG 0770/0962)

LR 1049
OP ID 14/0099/0834/0735
LR 1049
OP ID 14/0099/0835/0741
030 "DIA CIRC METAL
LEN=0075 INSTALLED UNKN
RAMP E RD
(SR8037 SEG 0500/0928)
BELLEFONTE INTER RD
(SR8037 SEG 0250/0000)

TO 8037/0250 SH
(CONN)

0 0 00000 0 00 0000+00
MFC BEGIN = D
LENGTH(AH 1337 BK 3069)
TRIB SPRING CREEK
STRUCTURE LENGTH 18 FT
BMSID 14/0550/0440/2559
018 "DIA CIR PLASTIC
LEN=0092 INSTALLED UNKN
015 "DIA CIRC METAL
LEN=0055 INSTALLED UNKN
018 "DIA CIR PLASTIC

EXTRACT DATE: 11/25/2024 ROADWAY MANAGEMENT SYSTEM PAGE NUMBER: 287
PRINT DATE: 11/26/2024 SLD COUNTY/SR - ANNUAL PRINT COUNTY: CENTRE

DIR: B TOTAL LEN: 26.416 MI. DIST: 02-1 SR: 550
LEFT MUN: SPRING T RIGHT MUN: SPRING T

MEDICAL PARK LN
(TWP)

0440/1520

PARK PL
(BORO)
UNNAMED ST
(BORO)

0440/1333

0440/1024

117906 FT

PARKVIEW BL
(BORO)

0430/1919

US ARMY RESERVE CENTER
(GOVT)

0430/0896

1 0 00058 0 00 0044+45 115872 FT
SCHOOL ST
(BORO)

0430/0000

0440/2063 LEN=0059 INSTALLED UNKN
018 "DIA CIR PLASTIC
0440/1558 LEN=0079 INSTALLED UNKN

0440/1499 SPRING BELLEFONTE B
CENTRE ST
(BORO)
036 "DIA CIRC METAL
0440/1348 LEN=0192 INSTALLED UNKN

0440/0967 018 "DIA CIR PLASTIC
LEN=0056 INSTALLED UNKN
MAPLE ST
(BORO)
0440/0896

117906 FT 1 0 00058 0 00 0064+88
CENTER ST
(BORO)
0440/0000 LENGTH(AH 3069 BK 2034)

0430/1860 018 "DIA CIR PLASTIC
LEN=0047 INSTALLED UNKN
0430/1749 018 "DIA CIR PLASTIC
LEN=0053 INSTALLED UNKN
AIRPORT RD
(SR2002 SEG 0010/0000)
NC ZION RD

0430/0896 (APRA) US ARMY RESERVE
PADOT MAINT OFFICE 2-1
0430/0866 (GOVT)
(APRA) PADOT MAINT OFFI
BEAVER FARM LN
(PRDR)
0430/0465 030 "DIA CIRC CONCR
LEN=0020 INSTALLED UNKN
0430/0430 115872 FT

0430/0000 LENGTH(AH 2034 BK 2126)
036 "DIA CIRC METAL
0420/2110 LEN=0052 INSTALLED UNKN
018 "DIA CIRC CONCR
0420/1570 LEN=0050 INSTALLED UNKN
MCALLISTER ST

EXTRACT DATE: 11/25/2024 ROADWAY MANAGEMENT SYSTEM PAGE NUMBER: 286
PRINT DATE: 11/26/2024 SLD COUNTY/SR - ANNUAL PRINT COUNTY: CENTRE

DIR: B TOTAL LEN: 26.416 MI. DIST: 02-1 SR: 550
LEFT MUN: BELLEFONTE B RIGHT MUN: BELLEFONTE B

		==	==	0420/1319	(BORO)				
		---	---	0420/1273	015 "DIA	CIRC	CONCR		
		---	---		LEN=0045	INSTALLED	UNKN		
		---	---	0420/1010	015 "DIA	CIRC	CONCR		
					LEN=0040	INSTALLED	UNKN		
			==	0420/0949	HUGHES ST				
		---	---		(BORO)				
				0420/0777	024 "DIA	CIRC	CONCR		
		---	---		LEN=0040	INSTALLED	UNKN		
MONROE ST									
(BORO)	0420/0737	==							
		---	---	0420/0650	015 "DIA	CIRC	CONCR		
					LEN=0030	INSTALLED	UNKN		
			==	0420/0607	HAMILTON ST				
		---	---		(BORO)				
				0420/0415	018 "DIA	CIRC	CONCR		
		---	---		LEN=0040	INSTALLED	UNKN		
			==	0420/0379	MONROE ST				
		---	---		(BORO)				
DEITER LN									
(BORO)	0420/0335	==							
		00	00						
		---	---	0420/0167	WILSON ST				
					(BORO)				
		---	---	0420/0154	024 "DIA	CIRC	CONCR		
					LEN=0045	INSTALLED	UNKN		
		---	---	0420/0026	018 "DIA	CIRC	CONCR		
					LEN=0019	INSTALLED	UNKN		
113746 FT				113746 FT	1 0 00058	0 00	0023+16		
					SHOPE ST				
			==	0420/0000	(BORO)				
		---	---		LENGTH(AH 2126 BK 2308)				
		---	---	0410/2180	018 "DIA	CIRC	CONCR		
					LEN=0045	INSTALLED	UNKN		
		---	---	0410/1945	018 "DIA	CIRC	CONCR		
					LEN=0045	INSTALLED	UNKN		
		---	---	0410/1675	018 "DIA	CIRC	CONCR		
					LEN=0040	INSTALLED	UNKN		
BADGER LN									
(BORO)	0410/1624	==							
		---	---	0410/1495	036 "DIA	CIRC	CONCR		
					LEN=0045	INSTALLED	UNKN		
			==	0410/1434	BLANCHARD ST				
		---	---		(BORO)				
				0410/1355	018 "DIA	CIRC	CONCR		
		---	---		LEN=0050	INSTALLED	UNKN		
		---	---	0410/1055	018 "DIA	CIRC	CONCR		
					LEN=0040	INSTALLED	UNKN		
		---	---	0410/0850	018 "DIA	CIRC	CONCR		
					LEN=0045	INSTALLED	UNKN		

EXTRACT DATE: 11/25/2024 ROADWAY MANAGEMENT SYSTEM PAGE NUMBER: 285
PRINT DATE: 11/26/2024 SLD COUNTY/SR - ANNUAL PRINT COUNTY: CENTRE

DIR: B TOTAL LEN: 26.416 MI. DIST: 02-1 SR: 550
LEFT MUN: BELLEFONTE B RIGHT MUN: BELLEFONTE B

CEDAR LN
(BORO)

0410/0267

111438 FT

HIGH ST
(BORO)

ALLEGHENY ST
(SR0144 SEG 0290/0195)

0400/0792

FROM 0144/0300 SH
(CONN)

0400/0697

1 0 00346 0 00 1139+45 110646 FT

WATER ST

(SR0150 SEG 0160/0000)

HIGH ST

(SR3006 SEG 0170/0606) 0400/0000

110646 FT

== == 0410/0818 RIDGE ST
(BORO)
015 "DIA CIRC CONCR
0410/0675 LEN=0020 INSTALLED UNKN
018 "DIA CIRC CONCR
0410/0450 LEN=0020 INSTALLED 1990
PENN ST
== == 0410/0418 (BORO)
018 "DIA CIRC CONCR
0410/0295 LEN=0020 INSTALLED UNKN
==
0410/0025 018 "DIA CIRC CONCR
LEN=0045 INSTALLED UNKN
111438 FT 1 0 00058 0 00 0000+00
ALLEGHENY ST
(BORO)
NC BISHOP ST
ALLEGHENY ST
(SR0144 SEG 0280/2583)
INTER-BK ALLEGHENY ST
(SR0144 SEG 0280/2583)
5 0410/0000 LTH AH 002308 BK 000426
111438 FT
7404/0000 LTH AH 000426 BK 000792
INTER-AHD ALLEGHENY ST
0400/0792 (SR0144 SEG 0290/0195)
015 "DIA CIRC CONCR
0400/0700 LEN=0020 INSTALLED UNKN
==
0400/0338 015 "DIA CIRC CONCR
LEN=0010 INSTALLED UNKN
SPRING ST
(BORO)
0400/0293 015 "DIA CIRC METAL
LEN=0030 INSTALLED UNKN
015 "DIA CIR PLASTIC
0400/0015 LEN=0045 INSTALLED 2002
NC HIGH ST
110646 FT
INTER-BK WATER ST
(SR0150 SEG 0160/0000)
MFC BEGIN = D
5 0400/0000 LTH AH 000792 BK 002914
110646 FT
7394/0000 LTH AH 002914 BK 002094

EXTRACT DATE: 11/25/2024 ROADWAY MANAGEMENT SYSTEM PAGE NUMBER: 284
PRINT DATE: 11/26/2024 SLD COUNTY/SR - ANNUAL PRINT COUNTY: CENTRE

DIR: B TOTAL LEN: 26.416 MI. DIST: 02-1 SR: 550
LEFT MUN: SPRING T RIGHT MUN: SPRING T

PARK AV
(T776)

108552 FT
0390/0000

ROOPSBURG RD
(T375)

0380/0717

105777 FT

	INTER-AHD	WILLOWBANK ST (SR0150 SEG 0140/0000)
		WILLOWBANK ST (SR0150 SEG 0140/0000)
0390/2094		SPRING T
0390/1805		060 "DIA CIRC CONCR LEN=0060 INSTALLED 2002
0390/1188		015 "DIA CIRC CONCR LEN=0050 INSTALLED UNKN
0390/1147		MYRTLE ST (T567)
0390/0908		015 "DIA CIRC CONCR LEN=0040 INSTALLED UNKN
0390/0301		015 "DIA CIRC CONCR LEN=0040 INSTALLED UNKN
108552 FT		1 0 00346 0 00 1089+19
0390/0000		NC WATER ST LENGTH(AH 2094 BK 2775)
0380/2768		015 "DIA CIRC CONCR LEN=0125 INSTALLED UNKN
0380/2482		015 "DIA CIRC CONCR LEN=0040 INSTALLED UNKN
0380/2378		SPRING BENNER T
0380/2162		LIEB ST (T778)
0380/2161		015 "DIA CIRC CONCR LEN=0040 INSTALLED 1998
		NC WATER ST
0380/1858		WEST WATER ST (T611)
0380/1780		018 "DIA CIRC CONCR LEN=0050 INSTALLED UNKN
0380/1296		BMSSEN 14/0550/0380/1146 1 0 00346 0 00 1072+88
0380/1146		SPRING CREEK BMSBG 14/0550/0380/1146
0380/0796		072 "DIA CIRC CONCR LEN=0050 INSTALLED 2001
0380/0717		FISHERMANS PARADISE RD (SR3001 SEG 0060/1085)
0380/0655		018 "DIA CIRC CONCR LEN=0055 INSTALLED UNKN
0380/0330		015 "DIA CIRC METAL LEN=0055 INSTALLED UNKN
105777 FT		1 0 00346 0 00 1059+79
0380/0000		LENGTH(AH 2775 BK 1586)

EXTRACT DATE: 11/25/2024 ROADWAY MANAGEMENT SYSTEM PAGE NUMBER: 283
PRINT DATE: 11/26/2024 SLD COUNTY/SR - ANNUAL PRINT COUNTY: CENTRE

DIR: B TOTAL LEN: 26.416 MI. DIST: 02-1 SR: 550
LEFT MUN: BENNER T RIGHT MUN: BENNER T

			0370/1030	018 " DIA CIRC CONCR LEN=0040 INSTALLED 2002
			0370/1000	018 " DIA CIRC METAL LEN=0045 INSTALLED UNKN
			0370/0585	018 " DIA CIRC METAL LEN=0040 INSTALLED UNKN
104191 FT			104191 FT	1 0 00346 0 00 1043+95
			0370/0000	LENGTH(AH 1586 BK 1768) 015 " DIA CIRC METAL LEN=0035 INSTALLED UNKN
			0360/1553	024 " DIA CIRC METAL LEN=0050 INSTALLED UNKN
			0360/1145	018 " DIA CIRC METAL LEN=0045 INSTALLED UNKN
			0360/0684	MILLGATE RD 018 " DIA CIRC METAL LEN=0035 INSTALLED 2013
CRESTVIEW DR (T781)	0360/0443	== ==	0360/0443	1 0 00346 0 00 1026+27
			0360/0315	LENGTH(AH 1768 BK 3683) 015 " DIA CIRC METAL LEN=0035 INSTALLED UNKN
102423 FT			102423 FT	
			0360/0000	
			0350/2105	018 " DIA CIRC METAL LEN=0035 INSTALLED UNKN
			0350/2024	SNOWBIRD LN (PRDR) 015 " DIA CIRC METAL LEN=0035 INSTALLED UNKN
			0350/1510	
			0350/0475	015 " DIA CIRC METAL LEN=0048 INSTALLED 2003
			0350/0210	015 " DIA CIRC METAL LEN=0050 INSTALLED UNKN
098740 FT			098740 FT	1 0 00346 0 00 0989+44
			0350/0000	LENGTH(AH 3683 BK 2957)
			0340/1590	018 " DIA CIR PLASTIC LEN=0030 INSTALLED UNKN
			0340/1520	015 " DIA CIRC METAL LEN=0030 INSTALLED UNKN
			0340/1445	RAYMONDS LN (T392) 024 " DIA CIR PLASTIC LEN=0030 INSTALLED UNKN
LOWER GYP RD (T393)	0340/1445	== ==	0340/1326	

EXTRACT DATE: 11/25/2024 ROADWAY MANAGEMENT SYSTEM PAGE NUMBER: 282
PRINT DATE: 11/26/2024 SLD COUNTY/SR - ANNUAL PRINT COUNTY: CENTRE

DIR: B TOTAL LEN: 26.416 MI. DIST: 02-1 SR: 550
LEFT MUN: BENNER T RIGHT MUN: BENNER T

MENDELS WAY
(PRDR)

095783 FT

0330/2542

UPPER GYP RD
(T374)

0330/0850

092774 FT

ARMAGAST RD
(SR3006 SEG 0010/0000) 0310/2450

089676 FT

086239 FT

0340/0590 015 "DIA CIRC METAL
095783 FT LEN=0040 INSTALLED UNKN
5 0340/0000 1 0 00346 0 00 0960+00
LENGTH(AH 2957 BK 3009)

0330/2115 CHICORY AV
(TWP)

0330/1060 018 "DIA CIR PLASTIC
LEN=0040 INSTALLED 2015

092774 FT 1 0 00346 0 00 0930+17
5 0330/0000 LENGTH(AH 3009 BK 3098)

0320/2860 018 "DIA CIRC METAL
LEN=0030 INSTALLED UNKN

0320/2789 018 "DIA CIR PLASTIC
LEN=0035 INSTALLED 1999

0320/2620 018 "DIA CIR PLASTIC
LEN=0035 INSTALLED UNKN

0320/0306 ROCK RD
089676 FT (T376)
5 0320/0000 1 0 00346 0 00 0899+30
LENGTH(AH 3098 BK 3437)

0310/1175 015 "DIA CIRC METAL
LEN=0035 INSTALLED UNKN

0310/0950 018 "DIA CIR PLASTIC
LEN=0030 INSTALLED UNKN

086239 FT 1 0 00346 0 00 0865+00
5 0310/0000 LENGTH(AH 3437 BK 3000)

DIR: B TOTAL LEN: 26.416 MI. DIST: 02-1 SR: 550
LEFT MUN: BENNER T RIGHT MUN: BENNER T

077246 FT

BUFFALO RUN		STRUCTURE	LENGTH	9 FT
BMSID		14/0550/0300/2074		
0300/2074	018 "DIA	CIR PLASTIC		
0300/0892	LEN=0030	INSTALLED UNKN		
0300/0502	018 "DIA	CIR PLASTIC		
083239 FT	LEN=0035	INSTALLED 1996		
0300/0000	1 0 00346	0 00 0835+00		
	LENGTH(AH	3000 BK 3269)		
0290/2513	018 "DIA	CIRC METAL		
	LEN=0030	INSTALLED UNKN		
0290/1420	024 "DIA	CIRC METAL		
	LEN=0030	INSTALLED UNKN		
0290/1215	015 "DIA	CIRC METAL		
	LEN=0030	INSTALLED UNKN		
0290/0392	015 "DIA	CIRC METAL		
	LEN=0035	INSTALLED UNKN		
0290/0026	024 "DIA	CIRC CONCR		
079970 FT	LEN=0050	INSTALLED 2003		
	1 0 00346	0 00 0802+34		
	WEST FILLMORE RD			
	(T344)			
0290/0000	LENGTH(AH	3269 BK 2724)		
0280/2674	024 "DIA	CIRC CONCR		
	LEN=0050	INSTALLED UNKN		
0280/2430	BENNER			
	PATTON T			
0280/2083	018 "DIA	CIR PLASTIC		
	LEN=0045	INSTALLED 2003		
0280/1734	018 "DIA	CIR PLASTIC		
	LEN=0040	INSTALLED 2003		
0280/1000	018 "DIA	CIR PLASTIC		
	LEN=0040	INSTALLED 2001		
0280/0836	018 "DIA	CIR PLASTIC		
	LEN=0060	INSTALLED 2003		
0280/0465	018 "DIA	CIRC METAL		
	LEN=0040	INSTALLED UNKN		
0280/0274	015 "DIA	CIRC METAL		
077246 FT	LEN=0040	INSTALLED UNKN		
0280/0000	1 0 00346	0 00 0775+00		
	LENGTH(AH	2724 BK 2730)		

EXTRACT DATE: 11/25/2024 ROADWAY MANAGEMENT SYSTEM PAGE NUMBER: 280
PRINT DATE: 11/26/2024 SLD COUNTY/SR - ANNUAL PRINT COUNTY: CENTRE

DIR: B TOTAL LEN: 26.416 MI. DIST: 02-1 SR: 550
LEFT MUN: PATTON T RIGHT MUN: PATTON T

074516 FT

071678 FT

070009 FT

0270/1939	018 "DIA CIRC METAL LEN=0055 INSTALLED UNKN BERNEL RD (SR3003 SEG 0030/3045)
0270/1909	MFC BEGIN = C
0270/1892	036 "DIA CIRC METAL LEN=0050 INSTALLED UNKN
0270/1015	TIMBERTON CR (TWP)
0270/0978	018 "DIA CIRC METAL LEN=0040 INSTALLED UNKN
0270/0630	018 "DIA CIRC CONCR LEN=0060 INSTALLED UNKN
0270/0395	018 "DIA CIRC CONCR LEN=0055 INSTALLED UNKN
074516 FT	1 0 00346 0 00 0745+25
0270/0000	LENGTH(AH 2730 BK 2838) 018 "DIA CIRC CONCR LEN=0065 INSTALLED UNKN
0260/2810	BMSSEN 14/0550/0260/2384
0260/2407	1 0 00346 0 00 0734+97 BUFFALO RUN
0260/2384	BMSBG 14/0550/0260/2384
0260/1405	TIMBERTON CR (T300)
0260/0350	024 "DIA CIRC CONCR LEN=0040 INSTALLED UNKN
071678 FT	1 0 00346 0 00 0716+75
0260/0000	024 "DIA CIR PLASTIC LEN=0040 INSTALLED 2014 LENGTH(AH 2838 BK 1669)
0250/0345	024 "DIA CIR PLASTIC LEN=0045 INSTALLED 2022
070009 FT	1 0 00346 0 00 0700+00
0250/0000	LENGTH(AH 1669 BK 3006) 018 "DIA CIRC METAL LEN=0035 INSTALLED UNKN
0240/2670	
0240/1695	030 "DIA CIR PLASTIC LEN=0035 INSTALLED 2011

EXTRACT DATE: 11/25/2024 ROADWAY MANAGEMENT SYSTEM PAGE NUMBER: 279
PRINT DATE: 11/26/2024 SLD COUNTY/SR - ANNUAL PRINT COUNTY: CENTRE

DIR: B TOTAL LEN: 26.416 MI. DIST: 02-1 SR: 550
LEFT MUN: PATTON T RIGHT MUN: PATTON T

PICADILLY RD (T361)	0240/0085 067003 FT	==	==	0240/0429	KOLLN LN (PRDR)			
				0240/0290	015 "DIA	CIRC METAL	UNKN	
					LEN=0035	INSTALLED		
				067003 FT	1 0 00346	0 00 0670+00		
ROSE DR (T347)	0230/0795 063994 FT	==	==	0240/0000	LENGTH(AH 3006	BK 3009)		
					024 "DIA	CIR PLASTIC		
				0230/2870	LEN=0030	INSTALLED	UNKN	
					015 "DIA	CIRC METAL		
				0230/2560	LEN=0030	INSTALLED	UNKN	
					015 "DIA	CIRC METAL		
				0230/2380	LEN=0030	INSTALLED	UNKN	
					015 "DIA	CIRC METAL		
				0230/2050	LEN=0030	INSTALLED	UNKN	
JULIAN PIKE RD (T568)	0220/1118 061010 FT	==	==	0230/1440	015 "DIA	CIRC METAL	UNKN	
					018 "DIA	CIR PLASTIC		
				0230/1370	LEN=0040	INSTALLED	2000	
				0230/0754	018 "DIA	CIRC METAL		
					LEN=0035	INSTALLED	UNKN	
					024 "DIA	CIRC METAL		
				0230/0525	LEN=0030	INSTALLED	UNKN	
				063994 FT	1 0 00346	0 00 0640+00		
								0230/0000
	018 "DIA	CIR PLASTIC						
0220/2719	LEN=0040	INSTALLED	2004					
	015 "DIA	CIRC METAL						
0220/2464	LEN=0030	INSTALLED	UNKN					
0220/1230	029"H 42"W	ELLIP METAL						
	LEN=0020	INSTALLED	2001					
	LOWER JULIAN PIKE							
0220/1118	(T332)							
					015 "DIA	CIRC METAL		
				0220/0605	LEN=0035	INSTALLED	UNKN	
					012"H 24"W	ELLIP METAL		
				0220/0260	LEN=0040	INSTALLED	UNKN	
				061010 FT	1 0 00346	0 00 0610+24		
				0220/0000	LENGTH(AH 2984	BK 2986)		
				STEVENSON RD				

EXTRACT DATE: 11/25/2024 ROADWAY MANAGEMENT SYSTEM PAGE NUMBER: 278
PRINT DATE: 11/26/2024 SLD COUNTY/SR - ANNUAL PRINT COUNTY: CENTRE

DIR: B TOTAL LEN: 26.416 MI. DIST: 02-1 SR: 550
LEFT MUN: PATTON T RIGHT MUN: PATTON T

		0210/2681	(SR3028 SEG 0026/0945)
		018 "DIA	CIRC METAL
		0210/2455	LEN=0040 INSTALLED UNKN
		018 "DIA	CIRC METAL
		0210/1584	LEN=0045 INSTALLED UNKN
		015 "DIA	CIRC METAL
		0210/0840	LEN=0040 INSTALLED UNKN
058024 FT		058024 FT	1 0 00346 0 00 0580+00
		0210/0000	LENGTH(AH 2986 BK 3008)
		015 "DIA	CIRC METAL
		0200/2795	LEN=0040 INSTALLED UNKN
		018 "DIA	CIRC METAL
		0200/2738	LEN=0040 INSTALLED UNKN
		015 "DIA	CIRC METAL
		0200/0740	LEN=0040 INSTALLED UNKN
		018 "DIA	CIR PLASTIC
		0200/0640	LEN=0040 INSTALLED UNKN
055016 FT		055016 FT	1 0 00346 0 00 0549+70
		0200/0000	LENGTH(AH 3008 BK 2627)
		015 "DIA	CIRC METAL
		0190/2598	LEN=0040 INSTALLED UNKN
		015 "DIA	CIRC METAL
		0190/2464	LEN=0040 INSTALLED UNKN
		015 "DIA	CIRC METAL
		0190/2096	LEN=0040 INSTALLED UNKN
		0190/1448	SR 0099 OP ID 14/0099/0675/1171
		0190/1361	SR 0099 OP ID 14/0099/0674/1114
		0190/0092	024 "DIA CIRC METAL
		052389 FT	LEN=0040 INSTALLED UNKN
052389 FT		052389 FT	1 0 00346 0 00 0523+37
			TWENTY EIGHTH DIVISION
			(SR3042 SEG 0370/0000)
		0190/0000	LENGTH(AH 2627 BK 3359)
		018 "DIA	CIRC METAL

TWENTY EIGHTH DIVISION
(SR3042 SEG 0370/0000) 0190/0000

EXTRACT DATE: 11/25/2024 ROADWAY MANAGEMENT SYSTEM PAGE NUMBER: 277
PRINT DATE: 11/26/2024 SLD COUNTY/SR - ANNUAL PRINT COUNTY: CENTRE

DIR: B TOTAL LEN: 26.416 MI. DIST: 02-1 SR: 550
LEFT MUN: PATTON T RIGHT MUN: PATTON T

MATTERN LN
(T334)

0180/2399

049030 FT

047045 FT

044540 FT

0180/3239	LEN=0200	INSTALLED	UNKN
	BUFFALO RUN		
0180/2561	STRUCTURE LENGTH 14 FT		
	BMSID 14/0550/0180/2561		
0180/2145	024 "DIA	CIRC	CONCR
	LEN=0050	INSTALLED	UNKN
0180/1768	024 "DIA	CIRC	CONCR
	LEN=0050	INSTALLED	UNKN
0180/1390	STONE POINT DR		
	(TWP)		
0180/1266	015 "DIA	CIRC	CONCR
	LEN=0045	INSTALLED	UNKN
0180/1059	018 "DIA	CIRC	CONCR
	LEN=0045	INSTALLED	UNKN
0180/0715	015 "DIA	CIRC	CONCR
	LEN=0055	INSTALLED	UNKN
0180/0405	015 "DIA	CIRC	METAL
	LEN=0060	INSTALLED	UNKN
0180/0045	024 "DIA	CIR	PLASTIC
	LEN=0060	INSTALLED	2022
049030 FT	1 0 00346	0 00	0490+00
0180/0000	LENGTH(AH	3359	BK 1985)
	TERESA CR		
0170/1724	(TWP)		
0170/1140	BRIAN CR		
	(TWP)		
0170/0206	MEEKS LN		
	(T335)		
0170/0205	018 "DIA	CIRC	METAL
	LEN=0075	INSTALLED	UNKN
047045 FT	1 0 00346	0 00	0470+10
0170/0000	LENGTH(AH	1985	BK 2505)
	DEERBROOK DR		
0160/2111	(T350)		
0160/1285	024 "DIA	CIRC	METAL
	LEN=0050	INSTALLED	UNKN
0160/0565	024 "DIA	CIR	PLASTIC
	LEN=0055	INSTALLED	UNKN
044540 FT	1 0 00346	0 00	0445+00
0160/0000	NC BU		
	FFALO RUN RD		
	LENGTH(AH	2505	BK 2445)
	PRDR MARION WY		
0150/1942	(PRDR)		

EXTRACT DATE: 11/25/2024 ROADWAY MANAGEMENT SYSTEM PAGE NUMBER: 276
PRINT DATE: 11/26/2024 SLD COUNTY/SR - ANNUAL PRINT COUNTY: CENTRE

DIR: B TOTAL LEN: 26.416 MI. DIST: 02-1 SR: 550
LEFT MUN: PATTON T RIGHT MUN: PATTON T

PRDR EAGLE FIELD RD
(PRDR)

0150/1759

0150/1840	048"H 60"W CONC STRUCT LEN=0045 INSTALLED UNKN
0150/1740	024 "DIA CIRC CONCR LEN=0040 INSTALLED UNKN
0150/1656	015 "DIA CIRC CONCR LEN=0050 INSTALLED UNKN
0150/0835	PATTON HALF MOON T
042095 FT	1 0 00346 0 00 0420+60
0150/0000	LENGTH(AH 2445 BK 2956) 015 "DIA CIRC METAL
0140/2895	LEN=0035 INSTALLED UNKN
0140/2500	015 "DIA CIRC CONCR LEN=0040 INSTALLED UNKN
0140/1845	018 "DIA CIRC CONCR LEN=0040 INSTALLED UNKN
0140/1462	018"H 24"W ELLIP METAL LEN=0100 INSTALLED UNKN

GRANNY LN
(T336)

























0140/0069
039139 FT

0140/0230	015 "DIA CIRC METAL LEN=0035 INSTALLED UNKN
0140/0101	SAWMILL RD (T401)
039139 FT	1 0 00346 0 00 0391+00
0140/0000	LENGTH(AH 2956 BK 3104) 018 "DIA CIR PLASTIC
0130/2965	LEN=0080 INSTALLED UNKN
0130/2360	015 "DIA CIRC METAL LEN=0200 INSTALLED UNKN
0130/1885	018 "DIA CIR PLASTIC LEN=0070 INSTALLED 2002
0130/1756	STABLE VIEW DR (TWP)
0130/1229	SADDLE RIDGE RD (T402)
0130/0551	018 "DIA CIRC METAL LEN=0030 INSTALLED UNKN
036035 FT	1 0 00346 0 00 0360+00
0130/0000	LENGTH(AH 3104 BK 2994)

DIST: 02-1 SR: 550
RIGHT MUN: HALF MOON T

EXTRACT DATE: 11/25/2024 ROADWAY MANAGEMENT SYSTEM PAGE NUMBER: 274
PRINT DATE: 11/26/2024 SLD COUNTY/SR - ANNUAL PRINT COUNTY: CENTRE

DIR: B TOTAL LEN: 26.416 MI. DIST: 02-1 SR: 550
LEFT MUN: HALF MOON T RIGHT MUN: HALF MOON T

		0100/0373 (T309)	
027039 FT		0100/0016 BMSSEN 14/0550/0100/0000	
		027039 FT 1 0 00346 0 00 0270+27	
		VILLAGE: STORMSTOWN	
		HALF MOON CREEK	
		BMSBG 14/0550/0100/0000	
		5 0100/0000 LENGTH(AH 2996 BK 3017)	
		0090/1680 015 "DIA CIR PLASTIC	
		LEN=0035 INSTALLED UNKN	
		0090/1385 024 "DIA CIR PLASTIC	
		LEN=0035 INSTALLED 2012	
		0090/1281 018 "DIA CIRC METAL	
		LEN=0035 INSTALLED 2009	
		0090/0602 018 "DIA CIRC METAL	
		LEN=0035 INSTALLED UNKN	
024022 FT		0090/0182 018 "DIA CIRC METAL	
		LEN=0040 INSTALLED 2009	
		024022 FT 1 0 00346 0 00 0240+00	
		018 "DIA CIRC METAL	
		LEN=0035 INSTALLED 2009	
		5 0090/0000 LENGTH(AH 3017 BK 2863)	
		0080/2275 015 "DIA CIRC METAL	
		LEN=0035 INSTALLED UNKN	
		0080/1930 018 "DIA CIR PLASTIC	
		LEN=0040 INSTALLED UNKN	
BECKWITH RD (SR3017 SEG 0010/0000) FROM 3017/0010 SH (CONN)		0080/1533	
		0080/1339	
		0080/1330 024 "DIA CIR PLASTIC	
		LEN=0040 INSTALLED UNKN	
		0080/0520 036 "DIA CIRC CONCR	
021159 FT		LEN=0040 INSTALLED UNKN	
		021159 FT 1 0 00346 0 00 0211+39	
		VILLAGE: CENTENNIAL	
		(TBK SR 3015) MARENGO R	
		(T966)	
		5 0080/0000 LENGTH(AH 2863 BK 3143)	
		0070/2320 018 "DIA CIRC CONCR	
		LEN=0045 INSTALLED UNKN	
ORCHARD LN (T310)		0070/2307 WINESAP DR	
		(T311)	
		0070/2170 015 "DIA CIRC METAL	
		LEN=0035 INSTALLED UNKN	

EXTRACT DATE: 11/25/2024 ROADWAY MANAGEMENT SYSTEM PAGE NUMBER: 273
PRINT DATE: 11/26/2024 SLD COUNTY/SR - ANNUAL PRINT COUNTY: CENTRE

DIR: B TOTAL LEN: 26.416 MI. DIST: 02-1 SR: 550
LEFT MUN: HALF MOON T RIGHT MUN: HALF MOON T

	0070/1835	042"H 72"W CONC STRUCT LEN=0040 INSTALLED UNKN
	0070/0695	WINESAP DR (T311)
018016 FT	018016 FT	1 0 00346 0 00 0180+00
	0070/0000	LENGTH(AH 3143 BK 2998)
	0060/2905	018 "DIA CIRC METAL LEN=0030 INSTALLED UNKN
	0060/2211	042"H 72"W CONC STRUCT LEN=0045 INSTALLED UNKN
	0060/0450	015 "DIA CIRC METAL LEN=0035 INSTALLED UNKN
015018 FT	015018 FT	1 0 00346 0 00 0150+09
	0060/0000	LENGTH(AH 2998 BK 3002)
	0050/2263	018 "DIA CIRC METAL LEN=0035 INSTALLED UNKN DAVISON RD (T308)
	0050/1110	018 "DIA CIRC METAL LEN=0035 INSTALLED UNKN
	0050/0300	015 "DIA CIR PLASTIC LEN=0030 INSTALLED UNKN
012016 FT	012016 FT	1 0 00346 0 00 0120+08
	0050/0000	LENGTH(AH 3002 BK 3009)
	0040/2339	BMS EN 14/0550/0040/2327 1 0 00346 0 00 0113+26
	0040/2327	TRIB HALF MOON CREEK BMSBG 14/0550/0040/2327
	0040/2134	LOVEVILLE RD (T307)
	0040/2009	018 "DIA CIRC METAL LEN=0040 INSTALLED UNKN
	0040/1930	018 "DIA CIR PLASTIC LEN=0045 INSTALLED UNKN
		024 "DIA CIRC METAL

EXTRACT DATE: 11/25/2024 ROADWAY MANAGEMENT SYSTEM PAGE NUMBER: 272
PRINT DATE: 11/26/2024 SLD COUNTY/SR - ANNUAL PRINT COUNTY: CENTRE

DIR: B TOTAL LEN: 26.416 MI. DIST: 02-1 SR: 550
LEFT MUN: HALF MOON T RIGHT MUN: HALF MOON T

009007 FT

0040/0990 LEN=0055 INSTALLED UNKN

009007 FT 1 0 00346 0 00 0090+00
5 0040/0000 LENGTH(AH 3009 BK 3000)

006007 FT

0030/1030 015 "DIA CIRC METAL
LEN=0040 INSTALLED UNKN
APEX DR
0030/0794 (PRDR)
018 "DIA CIR PLASTIC
0030/0664 LEN=0150 INSTALLED 2001

006007 FT 1 0 00346 0 00 0060+00
5 0030/0000 LENGTH(AH 3000 BK 3124)
015 "DIA CIRC METAL
0020/2915 LEN=0030 INSTALLED UNKN

0020/2150 018 "DIA CIRC METAL
LEN=0030 INSTALLED UNKN

002883 FT

0020/0955 018 "DIA CIRC METAL
LEN=0030 INSTALLED UNKN
042"H 72"W CON BOX CUL
0020/0502 LEN=0040 INSTALLED UNKN
002883 FT 1 0 00346 0 00 0028+83
5 0020/0000 LENGTH(AH 3124 BK 2883)

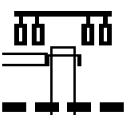
000000 FT

WARRIORS MARK RUN
STRUCTURE LENGTH 9 FT
0010/1841 BMSID 14/0550/0010/1841
018 "DIA CIRC METAL
0010/1456 LEN=0035 INSTALLED UNKN
015 "DIA CIR PLASTIC
0010/1110 LEN=0035 INSTALLED UNKN

000000 FT 1 0 00346 0 00 0000+00
NC HA LFMoon VALLEY RD
INTER-BK SR 0550 SH
(SR0550 SEG 0180/3515)
MFC BEGIN = D
BK-HUNTINGDON (31)
5 0010/0000 LENGTH(AH 2883 BK 0000)

EXTRACT DATE: 11/25/2024 ROADWAY MANAGEMENT SYSTEM PAGE NUMBER: 271
PRINT DATE: 11/26/2024 SLD COUNTY/SR - ANNUAL PRINT COUNTY: CENTRE

DIR: B TOTAL LEN: 24.540 MI. DIST: 02-1 SR: 504
LEFT MUN: BOGGS T RIGHT MUN: BOGGS T

	129572 FT		129572 FT	
SNOW SHOE MOUNTAIN RD (SR0144 SEG 0388/0000)	0500/2813		INTER-AHD ALT 0220 (SR0144 SEG 0388/0000)	
			0500/2813	014"H 23"W ELLIP METAL
			0500/2703	LEN=0043 INSTALLED UNKN
			0500/2072	024 "DIA CIRC CONCR
			0500/1860	LEN=0030 INSTALLED 2009
				BMSBN 14/0504/0500/1809
				0 0 00000 0 00 0000+00
			0500/1809	WALLACE RUN
				BMSBG 14/0504/0500/1809
			0500/1440	018 "DIA CIRC CONCR
				LEN=0050 INSTALLED UNKN
SUMMER MAC RD (T873)	0500/0763	==		015 "DIA CIRC CONCR
			0500/0662	LEN=0045 INSTALLED UNKN
SOMERSET LN (T908)	0500/0355	==		BOGGS
			0500/0044	UNION T
			0500/0032	015 "DIA CIRC CONCR
			126759 FT	LEN=0030 INSTALLED UNKN
	126759 FT			1 0 00107 0 02 1468+26

EXTRACT DATE: 11/25/2024 ROADWAY MANAGEMENT SYSTEM PAGE NUMBER: 270
PRINT DATE: 11/26/2024 SLD COUNTY/SR - ANNUAL PRINT COUNTY: CENTRE

DIR: B TOTAL LEN: 24.540 MI. DIST: 02-1 SR: 504
LEFT MUN: UNION T RIGHT MUN: UNION T

VALLEY HOMES SALES RD
(PRDR)

0490/2614

WALKER HOLLOW RD
(T839)

0490/2091

123860 FT

EGYPT HOLLOW RD
(T398)

0480/0176

121309 FT



5 0500/0000 VILLAGE: WINGATE
LENGTH(AH 2813 BK 2899)
0490/2614 (APRA) VALLEY HOMES SAL
0490/2255 BMSSEN 14/0504/0490/2242
0 0 00000 0 00 0000+00
TRIB BALD EAGLE CREEK
0490/2242 BMSBG 14/0504/0490/2242
015 "DIA CIRC CONCR
LEN=0030 INSTALLED UNKN
015 "DIA CIRC CONCR
LEN=0045 INSTALLED UNKN
015 "DIA CIRC CONCR
LEN=0030 INSTALLED UNKN
BLARNEY STONE DR
0490/0522 (TWP)
0490/0010 BMSSEN 14/0504/0490/0000
123860 FT 1 0 00107 0 02 1439+28
TRIB BALD EAGLE CREEK
BMSBG 14/0504/0490/0000
5 0490/0000 LENGTH(AH 2899 BK 2551)
SYCAMORE LN
0480/2509 (TWP)
015 "DIA CIRC CONCR
LEN=0040 INSTALLED UNKN
018 "DIA CIRC CONCR
LEN=0030 INSTALLED UNKN
015 "DIA CIRC CONCR
LEN=0030 INSTALLED UNKN
015 "DIA CIRC CONCR
LEN=0030 INSTALLED UNKN
0480/0871
0480/0373
0480/0019 BMSSEN 14/0504/0480/0000
121309 FT 1 0 00107 0 02 1413+78
VILLAGE: PLUM GROVE
BROWER HOLLOW
BMSBG 14/0504/0480/0000
5 0480/0000 LENGTH(AH 2551 BK 3037)
015 "DIA CIRC CONCR
LEN=0040 INSTALLED UNKN
015 "DIA CIRC CONCR
LEN=0030 INSTALLED UNKN
015 "DIA CIRC CONCR
LEN=0040 INSTALLED UNKN
018 "DIA CIRC CONCR
LEN=0040 INSTALLED UNKN

EXTRACT DATE: 11/25/2024 ROADWAY MANAGEMENT SYSTEM PAGE NUMBER: 269
PRINT DATE: 11/26/2024 SLD COUNTY/SR - ANNUAL PRINT COUNTY: CENTRE

DIR: B TOTAL LEN: 24.540 MI. DIST: 02-1 SR: 504
LEFT MUN: UNION T RIGHT MUN: UNION T

1 0 00107 0 02 1383+32 118272 FT
JACOBS RD
(T387) 0470/0000

1 0 00107 0 02 1358+01 115735 FT
BUSH HOLLOW RD
(SR4004 SEG 0010/0000) 0460/0000

113555 FT

0470/1050	015 "DIA CIRC CONCR LEN=0030	INSTALLED 2003
0470/0197 118272 FT	015 "DIA CIRC CONCR LEN=0040	INSTALLED UNKN
5 0470/0000	LENGTH(AH 3037 BK 2537) 048"H 48"W CON BOX CUL	
0460/2322	LEN=0030	INSTALLED UNKN
0460/2115	015 "DIA CIRC CONCR LEN=0030	INSTALLED UNKN
0460/1740	015 "DIA CIRC CONCR LEN=0050	INSTALLED UNKN
0460/1450	015 "DIA CIRC CONCR LEN=0040	INSTALLED UNKN
0460/0930	018 "DIA CIRC CONCR LEN=0045	INSTALLED UNKN
0460/0235	018 "DIA CIRC METAL LEN=0045	INSTALLED UNKN
0460/0209 115735 FT	036"H 48"W CON BOX CUL LEN=0035	INSTALLED UNKN
5 0460/0000	LENGTH(AH 2537 BK 2180) BMSSEN 14/0504/0450/2113	
0450/2145	0 0 00000 0 00 0000+00 BUSH HOLLOW BMSBG 14/0504/0450/2113	
0450/2113	SHOWERS ST (T900)	
0450/1958		
0450/1230	018 "DIA CIRC CONCR LEN=0035	INSTALLED UNKN
0450/0930	015 "DIA CIRC CONCR LEN=0045	INSTALLED UNKN
0450/0350	015 "DIA CIRC CONCR LEN=0030	INSTALLED UNKN
0450/0010 113555 FT	BMSSEN 14/0504/0450/0000 1 0 00107 0 02 1336+16	
5 0450/0000	TRIB BALD EAGLE CREEK BMSBG 14/0504/0450/0000	
0440/2480	LENGTH(AH 2180 BK 2964) 015 "DIA CIRC CONCR LEN=0030	INSTALLED UNKN
0440/1916	015 "DIA CIRC CONCR LEN=0030	INSTALLED UNKN
0440/1500	015 "DIA CIRC CONCR LEN=0045	INSTALLED UNKN

EXTRACT DATE: 11/25/2024 ROADWAY MANAGEMENT SYSTEM PAGE NUMBER: 268
PRINT DATE: 11/26/2024 SLD COUNTY/SR - ANNUAL PRINT COUNTY: CENTRE

DIR: B TOTAL LEN: 24.540 MI. DIST: 02-1 SR: 504
LEFT MUN: UNION T RIGHT MUN: UNION T

		==	0440/1184	SHADOW LN
		---	0440/1040	(PRDR)
		---	0440/0670	018 "DIA CIRC CONCR
		---		LEN=0030 INSTALLED UNKN
		---		018 "DIA CIR UNKNOWN
		---		LEN=0050 INSTALLED 1997
		---		MEADOW LN
		==	0440/0532	(PRDR)
110591 FT		---	110591 FT	1 0 00107 0 02 1306+58
		---	0440/0000	LENGTH(AH 2964 BK 0951)
		---		018 "DIA CIRC CONCR
		---	0430/0897	LEN=0050 INSTALLED UNKN
		---		UNION
		---	0430/0470	UNIONVILLE B
		---		WALNUT ST
		==	0430/0151	(BORO)
		---	0430/0012	015 "DIA CIRC CONCR
109640 FT		---	109640 FT	LEN=0040 INSTALLED UNKN
		---		1 0 00107 0 02 1297+07
		---		NC ALT 0220
		---		UNION ST
		---		(SR3040 SEG 0370/2238)
		---		MFC BEGIN = B
		---	0430/0000	LENGTH(AH 0951 BK 1078)
		---		018 "DIA CIRC METAL
		---	0420/0950	LEN=0060 INSTALLED UNKN
		---		MAIN ST
		---	0420/0718	(SR3053 SEG 0010/0185)
		---		018 "DIA CIR PLASTIC
		---	0420/0632	LEN=0040 INSTALLED 2013
HIGH ST		==		
(BORO)		---		
	0420/0588	---		

		---	0420/0272	MC KEAN ST
		---		(BORO)
		---	0420/0255	015 "DIA CAST IRON
		---		LEN=0030 INSTALLED UNKN
		---		UNNAMED ST
		---	0420/0108	(BORO)
1 0 00869 0 02 0999+65	108562 FT	---		
HILL ST		---		
(BORO)		---		
	0420/0000	---		
		---	0420/0000	LENGTH(AH 1078 BK 2511)
		---		018 "DIA CIRC METAL
		---	0410/2215	LEN=0035 INSTALLED 2003
HILL ST ET		---		
(BORO)		---		
	0410/2146	---		

		---	0410/2101	024"H 48"W CONCR ARCH
		---		LEN=0033 INSTALLED 2003
		---		018 "DIA CIRC CONCR
		---	0410/1844	LEN=0030 INSTALLED 2002
		---		UNIONVILLE

EXTRACT DATE: 11/25/2024 ROADWAY MANAGEMENT SYSTEM PAGE NUMBER: 267
PRINT DATE: 11/26/2024 SLD COUNTY/SR - ANNUAL PRINT COUNTY: CENTRE

DIR: B TOTAL LEN: 24.540 MI. DIST: 02-1 SR: 504
LEFT MUN: UNIONVILLE B RIGHT MUN: UNIONVILLE B

			0410/1716	UNION T	
			018 "DIA	CIR PLASTIC	
			0410/1304	LEN=0036	INSTALLED 2012
			024 "DIA	CIR PLASTIC	
			0410/0766	LEN=0032	INSTALLED 2004
				NC AL	LEGHENY ST
106051 FT			106051 FT	1 0 00869 0 02 0975+04	
			5 0410/0000	LENGTH(AH 2511 BK 2454)	
			018 "DIA	CIR PLASTIC	
			0400/2395	LEN=0040	INSTALLED 1997
			018 "DIA	CIR PLASTIC	
			0400/2351	LEN=0040	INSTALLED 1997
			018 "DIA	CIR PLASTIC	
			0400/1760	LEN=0040	INSTALLED UNKN
			036 "DIA	CIRC METAL	
			0400/1626	LEN=0030	INSTALLED 1997
			024 "H 36 "W	ELLIP METAL	
			0400/1264	LEN=0050	INSTALLED UNKN
				018 "DIA	CIR PLASTIC
			0400/0485	LEN=0030	INSTALLED 1997
103597 FT			103597 FT	1 0 00869 0 02 0950+00	
			5 0400/0000	LENGTH(AH 2454 BK 3083)	
			018 "DIA	CIRC CONCR	
			0390/3035	LEN=0070	INSTALLED 1997
			036 "DIA	CIR PLASTIC	
			0390/2642	LEN=0040	INSTALLED 2009
			018 "DIA	CIR PLASTIC	
			0390/2062	LEN=0037	INSTALLED 1997
			015 "DIA	CIRC METAL	
			0390/1760	LEN=0030	INSTALLED UNKN
			024 "DIA	CIR PLASTIC	
			0390/1592	LEN=0035	INSTALLED UNKN
				024 "DIA	CIR PLASTIC
			0390/0745	LEN=0030	INSTALLED UNKN
AMMERMAN RD (T347)					
	0390/0264				
100514 FT					
			0390/0023	BMS EN 14/0504/0390/0000	
			100514 FT	1 0 00869 0 02 0918+94	
				DEWITT RUN	
			5 0390/0000	BMSBG 14/0504/0390/0000	
				LENGTH(AH 3083 BK 2290)	
				BANEY RD	
			0380/2247	(T346)	
				036 "DIA	CIR PLASTIC
			0380/1174	LEN=0050	INSTALLED 2013

DIR: B TOTAL LEN: 24.540 MI. DIST: 02-1 SR: 504
LEFT MUN: UNION T RIGHT MUN: UNION T

EXTRACT DATE: 11/25/2024 ROADWAY MANAGEMENT SYSTEM PAGE NUMBER: 265
PRINT DATE: 11/26/2024 SLD COUNTY/SR - ANNUAL PRINT COUNTY: CENTRE

DIR: B TOTAL LEN: 24.540 MI. DIST: 02-1 SR: 504
LEFT MUN: UNION T RIGHT MUN: UNION T

088953 FT

086402 FT

083967 FT

0340/1105	LEN=0040	INSTALLED	UNKN
0340/0495	018"H 26"W	ELLIP	METAL
088953 FT	LEN=0035	INSTALLED	1997
0340/0000	1 0 00869	0 02 0801+85	
	LENGTH(AH	2289	BK 2551)
0330/2360	024 "DIA	CIR	PLASTIC
0330/1776	LEN=0035	INSTALLED	UNKN
0330/1463	024 "DIA	CIR	PLASTIC
0330/1290	LEN=0030	INSTALLED	UNKN
0330/0944	018 "DIA	CIR	PLASTIC
0330/0611	LEN=0035	INSTALLED	UNKN
0330/0398	024 "DIA	CIR	PLASTIC
0330/0175	LEN=0035	INSTALLED	UNKN
086402 FT	1 0 00869	0 02 0775+87	
0330/0000	LENGTH(AH	2551	BK 2435)
0320/2240	024 "DIA	CIR	PLASTIC
0320/2092	LEN=0040	INSTALLED	UNKN
0320/1761	024 "DIA	CIR	PLASTIC
0320/1182	LEN=0030	INSTALLED	2013
0320/0688	024 "DIA	CIR	PLASTIC
0320/0350	LEN=0035	INSTALLED	UNKN
083967 FT	018 "DIA	CIR	PLASTIC
0320/0000	LEN=0035	INSTALLED	UNKN
	1 0 00869	0 02 0751+05	
	LENGTH(AH	2435	BK 2908)
0310/2574	024 "DIA	CIR	PLASTIC
0310/2378	LEN=0090	INSTALLED	UNKN
0310/2114	024 "DIA	CIR	PLASTIC
0310/1702	LEN=0035	INSTALLED	2010
0310/1032	018 "DIA	CIR	PLASTIC
	024 "DIA	CIR	PLASTIC
	LEN=0035	INSTALLED	UNKN
	024 "DIA	CIR	PLASTIC
	LEN=0040	INSTALLED	1998

EXTRACT DATE: 11/25/2024 ROADWAY MANAGEMENT SYSTEM PAGE NUMBER: 264
PRINT DATE: 11/26/2024 SLD COUNTY/SR - ANNUAL PRINT COUNTY: CENTRE

DIR: B TOTAL LEN: 24.540 MI. DIST: 02-1 SR: 504
LEFT MUN: UNION T RIGHT MUN: UNION T

081059 FT		081059 FT	1 0 00869 0 02 0721+50
		5 0310/0000	LENGTH(AH 2908 BK 1972)
			018 "DIA CIR PLASTIC
		0300/1310	LEN=0030 INSTALLED UNKN
			018 "DIA CIR PLASTIC
		0300/0922	LEN=0040 INSTALLED 2010
			018 "DIA CIR PLASTIC
		0300/0230	LEN=0050 INSTALLED UNKN
079087 FT		079087 FT	1 0 00869 0 00 0700+77
		5 0300/0000	LENGTH(AH 1972 BK 2773)
			018 "DIA CIRC METAL
		0290/2653	LEN=0040 INSTALLED UNKN
			018 "DIA CIR PLASTIC
		0290/2146	LEN=0040 INSTALLED 2010
			018 "DIA CIR PLASTIC
		0290/1641	LEN=0030 INSTALLED UNKN
			018 "DIA CIRC METAL
		0290/1343	LEN=0035 INSTALLED UNKN
			024 "DIA CIR PLASTIC
		0290/0992	LEN=0055 INSTALLED UNKN
1 0 00869 0 00 0673+23 076314 FT		076314 FT	UNION
FORESTRY RD			RUSH T
(FRST)		5 0290/0000	LENGTH(AH 2773 BK 2231)
			018 "DIA CIR PLASTIC
		0280/2035	LEN=0040 INSTALLED 2014
			018 "DIA CIR PLASTIC
		0280/1778	LEN=0030 INSTALLED UNKN
			018 "DIA CIR PLASTIC
		0280/1376	LEN=0030 INSTALLED UNKN
			018 "DIA CIR PLASTIC
		0280/0890	LEN=0040 INSTALLED 2014
			018 "DIA CIR PLASTIC
		0280/0407	LEN=0050 INSTALLED 2014
			018 "DIA CIRC METAL
		0280/0085	LEN=0030 INSTALLED UNKN
074083 FT		074083 FT	1 0 00869 0 00 0651+11
		5 0280/0000	LENGTH(AH 2231 BK 2652)
			018 "DIA CIR PLASTIC
		0270/2343	LEN=0030 INSTALLED UNKN
			018 "DIA CIR PLASTIC
		0270/1480	LEN=0040 INSTALLED 2021
			018 "DIA CIR PLASTIC
		0270/1079	LEN=0035 INSTALLED UNKN

TRAM RD

EXTRACT DATE: 11/25/2024 ROADWAY MANAGEMENT SYSTEM PAGE NUMBER: 263
PRINT DATE: 11/26/2024 SLD COUNTY/SR - ANNUAL PRINT COUNTY: CENTRE

DIR: B TOTAL LEN: 24.540 MI. DIST: 02-1 SR: 504
LEFT MUN: RUSH T RIGHT MUN: RUSH T

(FRST)

0270/0893

071431 FT

068963 FT

BENNER RUN RD
(FRST)

0250/0374
066563 FT

063888 FT

==	0270/0695	018 "DIA CIR PLASTIC LEN=0050 INSTALLED 2014
---	071431 FT	1 0 00869 0 00 0624+78
---	5 0270/0000	LENGTH(AH 2652 BK 2468) 018 "DIA CIRC CONCR
---	0260/2415	LEN=0050 INSTALLED 2014
---	0260/1298	018 "DIA CIRC METAL LEN=0030 INSTALLED UNKN
---	0260/1265	UNDERWOOD RD (FRST)
---	0260/0936	018 "DIA CIRC METAL LEN=0030 INSTALLED UNKN
---	0260/0378	018 "DIA CIRC METAL LEN=0030 INSTALLED UNKN
---	5 068963 FT	1 0 00869 0 00 0600+29
---	5 0260/0000	LENGTH(AH 2468 BK 2400) 018 "DIA CIR PLASTIC
---	0250/1953	LEN=0040 INSTALLED 2010
---	0250/0906	018 "DIA CIRC METAL LEN=0030 INSTALLED UNKN
---	066563 FT	1 0 00869 0 00 0576+48
---	5 0250/0000	LENGTH(AH 2400 BK 2675) 018 "DIA CIR PLASTIC
---	0240/2484	LEN=0030 INSTALLED UNKN
---	0240/2159	018 "DIA CIR PLASTIC LEN=0042 INSTALLED 2001
---	0240/1533	018 "DIA CIR PLASTIC LEN=0040 INSTALLED 2002
---	0240/1424	018 "DIA CIRC METAL LEN=0030 INSTALLED UNKN
---	0240/0627	018 "DIA CIRC METAL LEN=0030 INSTALLED UNKN
---	0240/0385	018 "DIA CIRC METAL LEN=0030 INSTALLED UNKN
---	0240/0025	018 "DIA CIR PLASTIC LEN=0050 INSTALLED 2014
---	5 063888 FT	1 0 00869 0 00 0549+92
---	5 0240/0000	LENGTH(AH 2675 BK 2531) 018 "DIA CIR PLASTIC
---	0230/2223	LEN=0050 INSTALLED 2014

EXTRACT DATE: 11/25/2024 ROADWAY MANAGEMENT SYSTEM PAGE NUMBER: 262
PRINT DATE: 11/26/2024 SLD COUNTY/SR - ANNUAL PRINT COUNTY: CENTRE

DIR: B TOTAL LEN: 24.540 MI. DIST: 02-1 SR: 504
LEFT MUN: RUSH T RIGHT MUN: RUSH T

	0230/1612	018 "DIA CIRC METAL LEN=0030 INSTALLED UNKN
061357 FT	0230/0010 061357 FT 5 0230/0000	018 "DIA CIR PLASTIC LEN=0040 INSTALLED 2014 1 0 00869 0 00 0524+80 LENGTH(AH 2531 BK 2833)
	0220/2360	018 "DIA CIR PLASTIC LEN=0040 INSTALLED 2014
	0220/1951	015 "DIA CIRC METAL LEN=0030 INSTALLED UNKN
	0220/1415	018 "DIA CIR PLASTIC LEN=0030 INSTALLED UNKN
	0220/1078	018 "DIA CIR PLASTIC LEN=0040 INSTALLED 2002
058524 FT	058524 FT 5 0220/0000	1 0 00869 0 00 0496+66 LENGTH(AH 2833 BK 2835)
	0210/2250	018 "DIA CIR PLASTIC LEN=0040 INSTALLED 2014
	0210/1284	018 "DIA CIRC METAL LEN=0030 INSTALLED UNKN
055689 FT	0210/0420 055689 FT 5 0210/0000	018 "DIA CIRC METAL LEN=0030 INSTALLED UNKN 1 0 00869 0 00 0466+55 LENGTH(AH 2835 BK 1674)
	0200/1400	018 "DIA CIR PLASTIC LEN=0040 INSTALLED 2001
	0200/0877	018 "DIA CIR PLASTIC LEN=0030 INSTALLED 2013
054015 FT	0200/0547 054015 FT	018 "DIA CIR PLASTIC LEN=0050 INSTALLED 2016 1 0 00869 0 00 0450+00
	5 0200/0000	018 "DIA CIRC METAL LEN=0035 INSTALLED UNKN LENGTH(AH 1674 BK 2538)
	0190/1754	018 "DIA CIR PLASTIC LEN=0045 INSTALLED 2016
	0190/1555	018 "DIA CIR PLASTIC LEN=0050 INSTALLED 2016
		018 "DIA CIR PLASTIC

DIR: B TOTAL LEN: 24.540 MI. DIST: 02-1 SR: 504
LEFT MUN: RUSH T RIGHT MUN: RUSH T

		--+--	0190/1368	LEN=0050	INSTALLED	2009
		--+--	0190/1059	018 "DIA	CIR PLASTIC	
		--+--	0190/0809	LEN=0040	INSTALLED	2009
		--+--	0190/0560	018 "DIA	CIR PLASTIC	
		--+--	0190/0531	LEN=0045	INSTALLED	2016
		--+--	0190/0215	018 "DIA	CIR PLASTIC	
		--+--	051477 FT	LEN=0035	INSTALLED	2009
		--+--	0190/0000	NORTH RUN RD		
		--+--	0180/2621	(PARK)		
		--+--	0180/2342	018 "DIA	CIR PLASTIC	
		--+--	0180/2042	LEN=0050	INSTALLED	2016
		--+--	0180/1771	051477 FT	1 0 00869	0 00 0424+77
		--+--	0180/1503	LEN=00869	0 00 0424+77	
		--+--	0180/0376	LENGTH(AH	2538	BK 2721)
		--+--	0180/0330	018 "DIA	CIR PLASTIC	
		--+--	0180/0310	LEN=0030	INSTALLED	2021
		--+--	0180/0307	018 "DIA	CIR PLASTIC	
		--+--	0180/0066	LEN=0040	INSTALLED	2015
		--+--	048756 FT	018 "DIA	CIR PLASTIC	
		--+--	048756 FT	LEN=0040	INSTALLED	2015
		--+--	048756 FT	015 "DIA	CIR PLASTIC	
		--+--	048756 FT	LEN=0030	INSTALLED	2015
		--+--	048756 FT	018 "DIA	CIR PLASTIC	
		--+--	048756 FT	LEN=0050	INSTALLED	2015
		--+--	048756 FT	024 "DIA	CIRC METAL	
		--+--	048756 FT	LEN=0030	INSTALLED	1998
		--+--	048756 FT	018 "DIA	CIR PLASTIC	
		--+--	048756 FT	LEN=0030	INSTALLED	1998
		--+--	048756 FT	BEAVER RD		
		--+--	048756 FT	(SR3032	SEG 0010/0000)	
		--+--	048756 FT	BMSSEN 14/0504/0180/0000		
		--+--	048756 FT	1 0 00869	0 00 0397+91	
		--+--	048756 FT	NC RA		
		--+--	048756 FT	TTLSENAKE PK		
		--+--	048756 FT	BLACK MOSHANNON CREEK		
		--+--	048756 FT	BMSBG 14/0504/0180/0000		
		--+--	048756 FT	LENGTH(AH	2721	BK 2195)
		--+--	0170/1968			
		--+--	0170/1562			
		--+--	0170/1513	WEST SIDE RD		
		--+--	0170/1501	(PARK)		
		--+--	0170/0986	018 "DIA	CIRC CONCR	
		--+--	0170/0986	LEN=0030	INSTALLED	UNKN
		--+--	0170/0986	018 "DIA	CIR PLASTIC	
		--+--	0170/0986	LEN=0035	INSTALLED	UNKN
		--+--	0170/0986	018 "DIA	CIR PLASTIC	

EXTRACT DATE: 11/25/2024 ROADWAY MANAGEMENT SYSTEM PAGE NUMBER: 260
PRINT DATE: 11/26/2024 SLD COUNTY/SR - ANNUAL PRINT COUNTY: CENTRE

DIR: B TOTAL LEN: 24.540 MI. DIST: 02-1 SR: 504
LEFT MUN: RUSH T RIGHT MUN: RUSH T

	-- --	0170/0665	LEN=0035	INSTALLED	UNKN
	-- --	0170/0439	LEN=0035	INSTALLED	UNKN
	-- --	0170/0116	LEN=0035	INSTALLED	UNKN
	==	0170/0109	(PARK)	STATE PARK	CABIN AREA R
046561 FT		046561 FT	1 0 00869 0 00 0375+73		
		5 0170/0000	LENGTH(AH 2195 BK 2485)		
	-- --	0160/1224	LEN=0030	INSTALLED	UNKN
	-- --	0160/0720	LEN=0040	INSTALLED	UNKN
	-- --	0160/0115	LEN=0035	INSTALLED	UNKN
	-- --	0160/0031	LEN=0050	INSTALLED	UNKN
1 0 00869 0 00 0350+65 044076 FT		044076 FT			
MC CORD ST					
(T626)		0160/0000	LENGTH(AH 2485 BK 3098)		
	==	5 0160/0000			
	==	0150/1846	AIRPORT RD		
	-- --	0150/1845	LEN=0040	INSTALLED	UNKN
	==	0150/1630	LC TO/FROM AIRPORT RD		
	-- --	0150/1402	LEN=0040	INSTALLED	UNKN
	-- --	0150/0164	LEN=0040	INSTALLED	UNKN
040978 FT		040978 FT	1 0 00869 0 00 0319+58		
		5 0150/0000	LENGTH(AH 3098 BK 2875)		
	-- --	0140/2502	LEN=0035	INSTALLED	UNKN
	-- --	0140/2178	LEN=0040	INSTALLED	UNKN
	-- --	0140/1882	LEN=0040	INSTALLED	UNKN
	-- --	0140/1543	LEN=0040	INSTALLED	UNKN

DIR: B TOTAL LEN: 24.540 MI. DIST: 02-1 SR: 504
LEFT MUN: RUSH T RIGHT MUN: RUSH T

EXTRACT DATE: 11/25/2024 ROADWAY MANAGEMENT SYSTEM PAGE NUMBER: 258
PRINT DATE: 11/26/2024 SLD COUNTY/SR - ANNUAL PRINT COUNTY: CENTRE

DIR: B TOTAL LEN: 24.540 MI. DIST: 02-1 SR: 504
LEFT MUN: RUSH T RIGHT MUN: RUSH T

	032066 FT	-- --	0120/0270	LEN=0040	INSTALLED UNKN
			032066 FT	1 0 00869	0 00 0230+53
			5 0120/0000	LENGTH(AH	3246 BK 2955)
			018 "DIA	CIRC CONCR	
		-- --	0110/2617	LEN=0040	INSTALLED UNKN
		-- --	0110/2432	018 "DIA	CIRC CONCR
		-- --	0110/2183	LEN=0040	INSTALLED UNKN
		-- --	0110/1789	018 "DIA	CIR PLASTIC
		==	0110/1570	LEN=0035	INSTALLED UNKN
		-- --	0110/1221	BILGER LN	
		-- --	0110/1061	(TWP)	
			024 "DIA	CIRC CONCR	
		-- --	0110/0346	LEN=0035	INSTALLED UNKN
		-- --	029111 FT	018 "DIA	CIR PLASTIC
		-- --	5 0110/0000	LEN=0030	INSTALLED UNKN
			018 "DIA	CIR PLASTIC	
		-- --	0100/2598	LEN=0030	INSTALLED UNKN
		-- --	0100/2369	018 "DIA	CIR PLASTIC
		-- --	0100/2001	LEN=0040	INSTALLED UNKN
			018 "DIA	CIRC CONCR	
			LEN=0030	INSTALLED UNKN	
	029111 FT	-- --	5 0110/0000	LENGTH(AH	2955 BK 3029)
			018 "DIA	CIRC CONCR	
		-- --	0100/2598	LEN=0040	INSTALLED UNKN
		-- --	0100/2369	018 "DIA	CIRC CONCR
		-- --	0100/2001	LEN=0040	INSTALLED UNKN
			018 "DIA	CIR PLASTIC	
		-- --	0100/1128	LEN=0040	INSTALLED UNKN
HANNAH FURNACE RD (FRST)	0100/1128	== ==	0100/1128	HANNAH FURNACE RD	
		-- --	0100/0779	(T956)	
			015 "DIA	CIRC CONCR	
		-- --	0100/0448	LEN=0040	INSTALLED UNKN
LAUREL HILL DR (T858)	0100/0448	==	018 "DIA	CIR PLASTIC	
		-- --	0100/0330	LEN=0040	INSTALLED UNKN
		-- --	0100/0058	018 "DIA	CIRC CONCR
		-- --	026082 FT	LEN=0040	INSTALLED UNKN
	026082 FT		5 0100/0000	1 0 00869	0 00 0170+43
			018 "DIA	LENGTH(AH	3029 BK 2940)
		-- --	0090/2501	018 "DIA	CIR PLASTIC
			LEN=0035	INSTALLED UNKN	
		-- --	0090/1414	018 "DIA	CIRC METAL
		-- --	0090/1234	LEN=0035	INSTALLED UNKN
			018 "DIA	CIR PLASTIC	
			LEN=0035	INSTALLED UNKN	
			024 "DIA	CIRC METAL	

EXTRACT DATE: 11/25/2024 ROADWAY MANAGEMENT SYSTEM PAGE NUMBER: 257
PRINT DATE: 11/26/2024 SLD COUNTY/SR - ANNUAL PRINT COUNTY: CENTRE

DIR: B TOTAL LEN: 24.540 MI. DIST: 02-1 SR: 504
LEFT MUN: RUSH T RIGHT MUN: RUSH T

023142 FT

020481 FT

019182 FT

016574 FT

0090/0701	LEN=0035	INSTALLED	UNKN
018 "DIA	CIRC	CONCR	
0090/0305	LEN=0032	INSTALLED	UNKN
023142 FT	1 0 00869	0 00	0140+90
0090/0000	LENGTH(AH	2940	BK 2661)
024 "DIA	CIRC	CONCR	
0080/2587	LEN=0040	INSTALLED	UNKN
018 "DIA	CIRC	CONCR	
0080/2341	LEN=0070	INSTALLED	UNKN
018 "DIA	CIRC	CONCR	
0080/2066	LEN=0040	INSTALLED	UNKN
024 "DIA	CIR	PLASTIC	
0080/1756	LEN=0040	INSTALLED	UNKN
018 "DIA	CIRC	CONCR	
0080/1571	LEN=0040	INSTALLED	2001
018 "DIA	CIRC	CONCR	
0080/1225	LEN=0040	INSTALLED	UNKN
015 "DIA	CIR	PLASTIC	
0080/0953	LEN=0040	INSTALLED	UNKN
018 "DIA	CIRC	CONCR	
0080/0550	LEN=0040	INSTALLED	UNKN
020481 FT	1 0 00869	0 00	0114+16
BLACK BEAR RUN	STRUCTURE	LENGTH	19 FT
BMSID 14/0504/0080/0000	LENGTH(AH	2661	BK 1299)
0080/0000	018 "DIA	CIRC	CONCR
0070/0822	LEN=0040	INSTALLED	UNKN
018 "DIA	CIRC	CONCR	
0070/0575	LEN=0040	INSTALLED	UNKN
018 "DIA	CIRC	CONCR	
0070/0276	LEN=0042	INSTALLED	UNKN
015 "DIA	CIRC	METAL	
0070/0099	LEN=0040	INSTALLED	UNKN
019182 FT	1 0 00869	0 00	0100+98
0070/0000	LENGTH(AH	1299	BK 2608)
018 "DIA	CIRC	METAL	
0060/2447	LEN=0030	INSTALLED	UNKN
018 "DIA	CIRC	METAL	
0060/2174	LEN=0040	INSTALLED	UNKN
018 "DIA	CIRC	CONCR	
0060/1851	LEN=0040	INSTALLED	UNKN
016574 FT	1 0 00869	0 00	0074+75
0060/0000	LENGTH(AH	2608	BK 3163)

EXTRACT DATE: 11/25/2024 ROADWAY MANAGEMENT SYSTEM PAGE NUMBER: 256
PRINT DATE: 11/26/2024 SLD COUNTY/SR - ANNUAL PRINT COUNTY: CENTRE

DIR: B TOTAL LEN: 24.540 MI. DIST: 02-1 SR: 504
LEFT MUN: RUSH T RIGHT MUN: RUSH T

BLACK BEAR LN
(T841)

0050/2210

==

==

0050/2558

018 "DIA CIRC METAL
LEN=0032 INSTALLED UNKN

0050/2152

018 "DIA CIR PLASTIC
LEN=0036 INSTALLED UNKN

0050/1655

018 "DIA CIR PLASTIC
LEN=0040 INSTALLED UNKN

0050/1146

024 "DIA CIRC METAL
LEN=0040 INSTALLED UNKN

0050/0937

024 "DIA CIRC CONCR
LEN=0043 INSTALLED UNKN

013411 FT

013411 FT

1 0 00869 0 00 0042+97
LENGTH(AH 3163 BK 1816)

S

0050/0000

018 "DIA CIRC CONCR
LEN=0040 INSTALLED UNKN

0040/1268

0040/0657

018 "DIA CIR PLASTIC
LEN=0040 INSTALLED UNKN

0040/0350

018 "DIA CIR PLASTIC
LEN=0040 INSTALLED UNKN

011595 FT

011595 FT

1 0 00869 0 00 0024+66
LENGTH(AH 1816 BK 2451)

S

0040/0000

018 "DIA CIRC CONCR
LEN=0040 INSTALLED UNKN

0030/2205

0030/1704

018 "DIA CIRC CONCR
LEN=0040 INSTALLED UNKN

0030/0984

015 "DIA CIRC METAL
LEN=0045 INSTALLED UNKN

0030/0551

018 "DIA CIR PLASTIC
LEN=0040 INSTALLED 2021

0030/0255

018 "DIA CIRC CONCR
LEN=0040 INSTALLED UNKN

009144 FT

009144 FT

1 0 00869 0 00 0000+00
LENGTH(AH 2451 BK 3329)

S

0030/0000

018 "DIA CIRC CONCR
LEN=0050 INSTALLED UNKN

0020/3328

BIRCH ST
(T960)

0020/2708

==
C

0020/2025

ONEMILE RUN
STRUCTURE LENGTH 14 FT
BMSID 14/0504/0020/2011

(TBK) ONE MILE RUN RD
(T950)

0020/1672

==
=

EXTRACT DATE: 11/25/2024 ROADWAY MANAGEMENT SYSTEM PAGE NUMBER: 255
PRINT DATE: 11/26/2024 SLD COUNTY/SR - ANNUAL PRINT COUNTY: CENTRE

DIR: B TOTAL LEN: 24.540 MI. DIST: 02-1 SR: 504
LEFT MUN: RUSH T RIGHT MUN: RUSH T

PETERSON DR
(T963)

0020/1639

==

---|---

0020/1343

018 "DIA CIRC CONCR
LEN=0045 INSTALLED 1997

---|---

0020/1072

015 "DIA CIRC CONCR
LEN=0050 INSTALLED 1997

---|---

0020/0888

015 "DIA CIRC CONCR
LEN=0042 INSTALLED 1997

---|---

0020/0630

018 "DIA CIRC CONCR
LEN=0040 INSTALLED 1997

005815 FT

005815 FT

1 1 01286 0 00 0030+23
LENGTH(AH 3329 BK 2662)

5

0020/0000

018 "DIA CIRC CONCR

---|---

0012/2436

LEN=0060 INSTALLED 1997

MEDICAL CENTER DR
(T951)

0012/2385

==

---|---

0012/2073

018 "DIA CIRC CONCR
LEN=0060 INSTALLED 1997

---|---

0012/1807

018 "DIA CIRC CONCR
LEN=0055 INSTALLED 1997

---|---

0012/0794

018 "DIA CIRC CONCR
LEN=0035 INSTALLED 1997

---|---

0012/0757

RICHARD ST
(T322)

---|---

0012/0664

018 "DIA CIRC CONCR
LEN=0030 INSTALLED 1997

---|---

0012/0515

018 "DIA CIRC CONCR
LEN=0025 INSTALLED 1997

---|---

0012/0440

018 "DIA CIRC CONCR
LEN=0030 INSTALLED 1997

---|---

0012/0375

018 "DIA CIRC CONCR
LEN=0030 INSTALLED 1997

---|---

0012/0301

BMSSEN 14/0504/0012/0238
1 1 01286 0 00 0005+63

---|---

0012/0238

COLD STREAM
BMSBG 14/0504/0012/0238

---|---

0012/0190

018 "DIA CIRC CONCR
LEN=0026 INSTALLED UNKN

---|---

0012/0169

RUSH
PHILIPSBURG B

---|---

0012/0102

015 "DIA CIRC CONCR
LEN=0035 INSTALLED 1997

---|---

003153 FT

1 1 01286 0 00 0004+31

003153 FT

NC BLACK MOSHANNON RD
PORT MATILDA HW

---|---

003153 FT

(SR0322 SEG 0032/0653)

---|---

00|00

00|00

00|00

00|00

EXTRACT DATE: 11/25/2024 ROADWAY MANAGEMENT SYSTEM PAGE NUMBER: 254
PRINT DATE: 11/26/2024 SLD COUNTY/SR - ANNUAL PRINT COUNTY: CENTRE

DIR: B TOTAL LEN: 24.540 MI.
LEFT MUN: PHILIPSBURG B

DIST: 02-1 SR: 504
RIGHT MUN: PHILIPSBURG B

RAILROAD ST (SR0322 SEG 0032/0653)	0012/0000	==	0012/0000	MFC BEGIN = D LENGTH(AH 2662 BK 3153) 018 "DIA CIRC CONCR LEN=0029 INSTALLED UNKN TO 0322/0032 SH (CONN)
THIRTEENTH ST (BORO)	0006/2539	==	0006/3001	
NONAME ST (BORO)	0006/2289	==	0006/2939	
ELEVENTH ST (BORO)	0006/2150	==	0006/2204	HALFMOON ST (BORO)
(TBK) NINTH ST (BORO)	0006/1634	==	0006/1951	015 "DIA CIRC CONCR LEN=0050 INSTALLED UNKN HILLCREST ST (BORO)
EIGHTH ST (BORO)	0006/1409	==	0006/1858	NINTH ST (BORO)
SEVENTH ST (BORO)	0006/1120	==	0006/1634	
SIXTH ST (BORO)	0006/0841	==	0006/1394	EIGHTH ST (BORO)
FIFTH ST (BORO)	0006/0532	==	0006/1161	018 "DIA CIRC CONCR LEN=0030 INSTALLED UNKN
		==	0006/0860	024 "DIA CIRC METAL LEN=0035 INSTALLED UNKN
		==	0006/0633	015 "DIA CAST IRON LEN=0050 INSTALLED UNKN
		==	0006/0451	024 "DIA CIRC CONCR LEN=0035 INSTALLED UNKN FOURTH ST (BORO)
		==	0006/0236	018 "DIA CIRC CONCR LEN=0040 INSTALLED UNKN
	000000 FT	==	0006/0033	1 0 00107 0 00 0006+71 NC PR RESQUEISLE ST CENTRE ST (SR0350 SEG 0260/0357) PRESQUEISLE ST (SR0053 SEG 0006/0665) MFC BEGIN = B
CENTRE ST (SR0053 SEG 0006/0665)	0006/0000	==	0006/0000	LENGTH(AH 3153 BK 0000)

EXTRACT DATE: 11/25/2024 ROADWAY MANAGEMENT SYSTEM PAGE NUMBER: 253
PRINT DATE: 11/26/2024 SLD COUNTY/SR - ANNUAL PRINT COUNTY: CENTRE

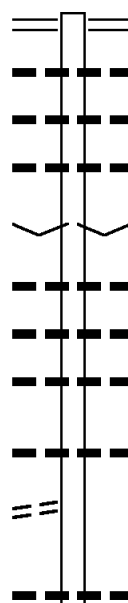
DIR: B TOTAL LEN: 2.181 MI. DIST: 02-1 SR: 477
LEFT MUN: MILES T RIGHT MUN: MILES T

TUNIS RD
(FRST)

011515 FT

010846 FT

0040/0584
008405 FT



011515 FT BRUSH VALLEY RD
0050/0669 (SR0192 SEG 0510/0000)
018 "DIA CIRC CONCR
0050/0510 LEN=0055 INSTALLED UNKN
018 "DIA CIRC CONCR
0050/0290 LEN=0045 INSTALLED UNKN
018 "DIA CIRC CONCR
0050/0090 LEN=0045 INSTALLED UNKN
010846 FT 2 0 14004 0 00 0006+64
VILLAGE: LIVONIA
5 0050/0000 LENGTH(AH 0669 BK 2441)
015 "DIA CIR PLASTIC
0040/2345 LEN=0040 INSTALLED UNKN
018 "DIA CIR PLASTIC
0040/1840 LEN=0045 INSTALLED UNKN
018 "DIA CIR PLASTIC
0040/1430 LEN=0045 INSTALLED 2007
018 "DIA CIR PLASTIC
0040/0680 LEN=0045 INSTALLED UNKN
008405 FT 2 0 14004 0 00 0031+05
5 0040/0000 LENGTH(AH 2441 BK 2277)
018 "DIA CIR PLASTIC
0030/2267 LEN=0050 INSTALLED UNKN

EXTRACT DATE: 11/25/2024 ROADWAY MANAGEMENT SYSTEM PAGE NUMBER: 252
PRINT DATE: 11/26/2024 SLD COUNTY/SR - ANNUAL PRINT COUNTY: CENTRE

DIR: B TOTAL LEN: 2.181 MI. DIST: 02-1 SR: 477
LEFT MUN: MILES T RIGHT MUN: MILES T

006128 FT

003411 FT

000000 FT

0030/1585	018 "DIA CIR PLASTIC LEN=0045 INSTALLED 2006
0030/0860	018 "DIA CIRC METAL LEN=0040 INSTALLED UNKN
0030/0430	018 "DIA CIRC METAL LEN=0045 INSTALLED UNKN
006128 FT	2 0 14004 0 00 0053+82
0030/0000	LENGTH(AH 2277 BK 2717)
0020/2548	018 "DIA CIRC METAL LEN=0040 INSTALLED UNKN
0020/2180	015 "DIA CIR PLASTIC LEN=0040 INSTALLED UNKN
0020/1757	015 "DIA CIR PLASTIC LEN=0045 INSTALLED UNKN
0020/0565	018 "DIA CIR PLASTIC LEN=0060 INSTALLED 2006
0020/0020	015 "DIA CIRC METAL LEN=0045 INSTALLED UNKN
003411 FT	2 0 14004 0 00 0080+99
0020/0000	LENGTH(AH 2717 BK 3411)
0010/3070	015 "DIA CIRC METAL LEN=0045 INSTALLED UNKN
0010/2710	018 "DIA CIR PLASTIC LEN=0001 INSTALLED 2007
0010/2000	TURKEY HOLLOW RD (TWP)
0010/1820	018 "DIA CIRC METAL LEN=0040 INSTALLED UNKN
0010/1618	018 "DIA CIR PLASTIC LEN=0050 INSTALLED 2006
0010/1200	018 "DIA CIR PLASTIC LEN=0040 INSTALLED UNKN
0010/0867	018 "DIA CIR PLASTIC LEN=0050 INSTALLED 2006
0010/0414	018 "DIA CIR PLASTIC LEN=0045 INSTALLED UNKN
0010/0005	015 "H 21" W ELLIP METAL LEN=0035 INSTALLED UNKN
000000 FT	2 0 14004 0 00 0114+98
NC BU	LL RUN RD
INTER-BK	BULL RUN RD
	(SR0477 SEG 0370/2500)
	MFC BEGIN = D
	BK-CLINTON (18)
0010/0000	LENGTH(AH 3411 BK 0000)

EXTRACT DATE: 11/25/2024 ROADWAY MANAGEMENT SYSTEM PAGE NUMBER: 251
PRINT DATE: 11/26/2024 SLD COUNTY/SR - ANNUAL PRINT COUNTY: CENTRE

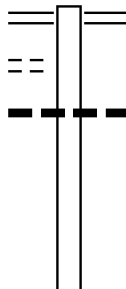
DIR: B TOTAL LEN: 10.493 MI. DIST: 02-1 SR: 445
LEFT MUN: WALKER T RIGHT MUN: WALKER T

MADISON AV
(T965)

055402 FT

0230/1829

053006 FT



055402 FT SR 0064 SH
0230/2396 (SR0064 SEG 0270/0000)

0230/1477 015 "DIA CIRC METAL
LEN=0035 INSTALLED UNKN

053006 FT 1 0 00667 0 00 0529+82
5 0230/0000 LENGTH(AH 2396 BK 2018)

EXTRACT DATE: 11/25/2024 ROADWAY MANAGEMENT SYSTEM PAGE NUMBER: 250
PRINT DATE: 11/26/2024 SLD COUNTY/SR - ANNUAL PRINT COUNTY: CENTRE

DIR: B TOTAL LEN: 10.493 MI. DIST: 02-1 SR: 445
LEFT MUN: WALKER T RIGHT MUN: WALKER T

1 0 00667 0 00 0509+58 050988 FT
HOY RD
(T467)

0220/0000

049510 FT

047245 FT

044016 FT

0220/0680	015 "DIA CIRC METAL LEN=0030 INSTALLED UNKN
050988 FT	RODGERS RD (T468)
0220/0000	LENGTH(AH 2018 BK 1478)
0210/0721	018 "DIA CIRC METAL LEN=0035 INSTALLED UNKN
0210/0185	018 "DIA CIRC METAL LEN=0035 INSTALLED UNKN
049510 FT	1 0 00667 0 00 0494+80
0210/0000	015 "DIA CIRC METAL LEN=0035 INSTALLED UNKN
0200/2062	LENGTH(AH 1478 BK 2265) 018 "DIA CIR PLASTIC
0200/1781	LEN=0032 INSTALLED 1997
0200/1506	015 "DIA CIRC METAL LEN=0030 INSTALLED UNKN
0200/1056	018 "DIA CIR PLASTIC LEN=0040 INSTALLED 2022
0200/0326	018 "DIA CIR PLASTIC LEN=0030 INSTALLED 2022
0200/0031	024 "H 35 "W ELLIP METAL LEN=0040 INSTALLED 2007
047245 FT	BMSSEN 14/0445/0200/0000 1 0 00667 0 00 0472+52
0200/0000	ROARING RUN BMSBG 14/0445/0200/0000
0190/2880	LENGTH(AH 2265 BK 3229) 015 "DIA CIRC METAL
0190/2465	LEN=0030 INSTALLED UNKN
0190/1995	015 "DIA CIRC METAL LEN=0030 INSTALLED UNKN
0190/1453	015 "DIA CIRC METAL LEN=0030 INSTALLED UNKN
0190/0940	018 "DIA CIR PLASTIC LEN=0040 INSTALLED 2000
044016 FT	018 "DIA CIR PLASTIC LEN=0060 INSTALLED 2022
0190/0000	1 0 00667 0 00 0439+93
0180/2054	LENGTH(AH 3229 BK 2350) 018 "DIA CIR PLASTIC
0180/1770	LEN=0060 INSTALLED 2022
	018 "DIA CIR PLASTIC LEN=0035 INSTALLED 2000

EXTRACT DATE: 11/25/2024 ROADWAY MANAGEMENT SYSTEM PAGE NUMBER: 249
PRINT DATE: 11/26/2024 SLD COUNTY/SR - ANNUAL PRINT COUNTY: CENTRE

DIR: B TOTAL LEN: 10.493 MI. DIST: 02-1 SR: 445
LEFT MUN: WALKER T RIGHT MUN: WALKER T

	0180/1633	018 "DIA CIRC METAL LEN=0045 INSTALLED UNKN
	0180/1300	036 "DIA CIR PLASTIC LEN=0050 INSTALLED UNKN
041666 FT	0180/0259	018 "DIA CIR PLASTIC LEN=0032 INSTALLED 2000
	041666 FT	1 0 00667 0 00 0416+41
	0180/0000	LENGTH(AH 2350 BK 2496) 018 "DIA CIRC CONCR
	0170/2450	LEN=0045 INSTALLED UNKN
	0170/2050	018 "DIA CIRC METAL LEN=0035 INSTALLED UNKN
039170 FT	0170/0317	015 "DIA CIR PLASTIC LEN=0035 INSTALLED UNKN
	039170 FT	1 0 00667 0 00 0391+45
	0170/0000	LENGTH(AH 2496 BK 2413) 015 "DIA CIR PLASTIC
	0160/2293	LEN=0030 INSTALLED UNKN
	0160/1699	018 "DIA CIRC METAL LEN=0030 INSTALLED UNKN
	0160/1376	018 "DIA CIRC METAL LEN=0035 INSTALLED UNKN
	0160/1004	018 "DIA CIRC METAL LEN=0030 INSTALLED UNKN
036757 FT	0160/0327	024 "DIA CIRC METAL LEN=0030 INSTALLED UNKN
	0160/0020	036 "DIA CIRC METAL LEN=0030 INSTALLED 2001
	036757 FT	1 0 00667 0 00 0367+32
	NC PIKE RD	
	0160/0000	LENGTH(AH 2413 BK 1584) WALKER
	0150/1485	MILES T
	0150/1343	024 "DIA CIRC METAL LEN=0025 INSTALLED UNKN
	0150/1238	018 "DIA CIRC METAL LEN=0025 INSTALLED UNKN
	0150/0990	018 "DIA CIR PLASTIC LEN=0075 INSTALLED 2022
	0150/0410	018 "DIA CIR PLASTIC LEN=0033 INSTALLED 2000
035173 FT	0150/0032	BMS EN 14/0445/0150/0000
	035173 FT	1 0 00667 0 00 0351+47

EXTRACT DATE: 11/25/2024 ROADWAY MANAGEMENT SYSTEM PAGE NUMBER: 248
PRINT DATE: 11/26/2024 SLD COUNTY/SR - ANNUAL PRINT COUNTY: CENTRE

DIR: B TOTAL LEN: 10.493 MI. DIST: 02-1 SR: 445
LEFT MUN: MILES T RIGHT MUN: MILES T

		BRANCH ROARING RUN BMSBG 14/0445/0150/0000 LENGTH(AH 1584 BK 1775)
033398 FT	0150/0000	033398 FT 1 0 00667 0 00 0333+92 0140/0000 LENGTH(AH 1775 BK 3690)
	0130/2368	018 "DIA CIR PLASTIC LEN=0035 INSTALLED 2000
	0130/0930	018 "DIA CIR PLASTIC LEN=0035 INSTALLED 2000
029708 FT	0130/0151 029708 FT	018 "DIA CIR PLASTIC LEN=0035 INSTALLED 2000 1 0 00667 0 00 0297+22 018 "DIA CIR PLASTIC LEN=0048 INSTALLED 2000 0130/0000 LENGTH(AH 3690 BK 2542) 018 "DIA CIR PLASTIC LEN=0060 INSTALLED 2022 018 "DIA CIRC METAL LEN=0035 INSTALLED UNKN 018 "DIA CIR PLASTIC LEN=0030 INSTALLED UNKN 018 "DIA CIR PLASTIC LEN=0070 INSTALLED 2022
027166 FT	0120/0205 027166 FT 0120/0000	018 "DIA CIR PLASTIC LEN=0040 INSTALLED 1998 1 0 00667 0 00 0272+00 0120/0000 LENGTH(AH 2542 BK 2721) 015 "DIA CIRC METAL LEN=0030 INSTALLED UNKN 018 "DIA CIR PLASTIC LEN=0040 INSTALLED 2000 018 "DIA CIR PLASTIC LEN=0060 INSTALLED 2022 018 "DIA CIR PLASTIC LEN=0040 INSTALLED 2000 018 "DIA CIR PLASTIC

SR: 445

LINE	STATION	TYPE	LENGTH (AH)	INSTALL	DATE	REMARKS
01	110	0000	2721	BK	2785	
018	"DIA	CIR	PLASTIC			
01	100	2450	LEN=0060	INSTALLED	UNKN	
018	"DIA	CIRC	METAL			
01	100	2156	LEN=0035	INSTALLED	UNKN	
018	"DIA	CIR	PLASTIC			
01	100	1730	LEN=0060	INSTALLED	2022	
018	"DIA	CIR	PLASTIC			
01	100	1454	LEN=0030	INSTALLED	2000	
018	"DIA	CIR	PLASTIC			
01	100	1315	LEN=0030	INSTALLED	2000	
024	"DIA	CIR	PLASTIC			
01	100	0690	LEN=0035	INSTALLED	2001	
015	"DIA	CIR	PLASTIC			
01	100	0590	LEN=0035	INSTALLED	UNKN	
018	"DIA	CIR	PLASTIC			
01	100	0280	LEN=0060	INSTALLED	2022	
021660	FT	1 0 00667	0 00	0216+88		
NC	MA	DISONBURG	MTN	RD		
01	100	0000	LENGTH(AH	2785	BK	1473)
018	"DIA	CIRC	METAL			
00	90	0939	LEN=0030	INSTALLED	UNKN	
018	"DIA	CIR	PLASTIC			
00	90	0815	LEN=0032	INSTALLED	2000	
015	"DIA	CIRC	METAL			
00	90	0385	LEN=0040	INSTALLED	UNKN	
018	"DIA	CIR	PLASTIC			
00	90	0195	LEN=0005	INSTALLED	2000	
020187	FT	1 0 00667	0 00	0201+90		
00	90	0000	LENGTH(AH	1473	BK	1685)
11TH	ST					
00	80	1107	(TWP)			
018	"DIA	CIRC	METAL			
00	80	1043	LEN=0023	INSTALLED	UNKN	
018	"DIA	CIR	PLASTIC			
00	80	0697	LEN=0030	INSTALLED	UNKN	
10TH	ST					
00	80	0690	(TWP)			
018502	FT	1 0 00667	0 00	0184+80		
SHAFFER	TOWN	RD				
(T607)						
00	80	0000	LENGTH(AH	1685	BK	2184)

DIR: B TOTAL LEN: 10.493 MI. DIST: 02-1 SR: 445
LEFT MUN: MILES T RIGHT MUN: MILES T

6TH ST
(TWP)

0070/1776

2ND ST
(TWP)

0070/0619

016318 FT

BRUSH VALLEY RD
(SR0192 SEG 0220/0000)

0070/0000
016318 FT

013197 FT

0070/2158	015"H 36"W ELLIP METAL LEN=0040 INSTALLED UNKN
0070/1469	5TH ST (TWP)
0070/1170	4TH ST (T859)
0070/0881	3RD ST (TWP)
0070/0329	1ST ST (TWP)
016318 FT	1 0 00667 0 00 0163+00 VILLAGE: MADISONBURG NC MA DISONBURG PK INTER-BK BRUSH VALLEY RD (SR0192 SEG 0220/0000)
0070/0000	LTH AH 002184 BK 007949
016318 FT	
7064/0000	LTH AH 007949 BK 003121
INTER-AHD	BRUSH VALLEY RD (SR0192 SEG 0250/0000)
0060/3121	BRUSH VALLEY RD (SR0192 SEG 0250/0000)
0060/1760	024 "DIA CIRC CONCR LEN=0040 INSTALLED UNKN
0060/1388	015 "DIA CIRC CONCR LEN=0035 INSTALLED UNKN
0060/0461	018 "DIA CIRC CONCR LEN=0060 INSTALLED UNKN
0060/0012	BMSBN 14/0445/0060/0000
013197 FT	1 0 00667 0 00 0131+81 BRANCH ELK CREEK BMSBG 14/0445/0060/0000
0060/0000	LENGTH(AH 3121 BK 3958)
0050/3765	015 "DIA CIRC CONCR LEN=0050 INSTALLED UNKN
0050/3530	018 "DIA CIR PLASTIC LEN=0050 INSTALLED 2022
0050/3322	018 "DIA CIRC CONCR LEN=0050 INSTALLED UNKN
0050/3110	018 "DIA CIRC CONCR LEN=0055 INSTALLED UNKN

DIR: B TOTAL LEN: 10.493 MI.
LEFT MUN: MILES T

RIGHT DIST: 02-1
MUN: MILES T

SR: 445

009239 FT

006910 FT

TIME	COORDINATES	DESCRIPTION	STATUS	REMARKS
0050/2930	(T863)	MULTITON RD		
0050/2880	018 "DIA	CIRC CONCR		
	LEN=0052	INSTALLED	UNKN	
0050/2625	018 "DIA	CIR PLASTIC		
	LEN=0075	INSTALLED	2022	
0050/2160	018 "DIA	CIR PLASTIC		
	LEN=0060	INSTALLED	2022	
0050/1774	018 "DIA	CIRC CONCR		
	LEN=0040	INSTALLED	UNKN	
0050/1176	015 "DIA	CIRC CONCR		
	LEN=0030	INSTALLED	UNKN	
0050/1025	018 "DIA	CIRC CONCR		
	LEN=0040	INSTALLED	UNKN	
0050/0645	018 "DIA	CIRC CONCR		
	LEN=0040	INSTALLED	UNKN	
0050/0285	018 "DIA	CIRC CONCR		
	LEN=0030	INSTALLED	UNKN	
009239 FT	1 0 00667	0 00 0092+28		
0050/0000	015 "DIA	CIRC METAL		
	LEN=0030	INSTALLED	UNKN	
	LENGTH(AH	3958 BK 2329)		
0040/2070	015 "DIA	CIRC METAL		
	LEN=0035	INSTALLED	UNKN	
0040/1671	015 "DIA	CIRC METAL		
	LEN=0035	INSTALLED	UNKN	
0040/1270	024 "DIA	CIRC METAL		
	LEN=0032	INSTALLED	1999	
0040/0975	015 "DIA	CIRC METAL		
	LEN=0025	INSTALLED	UNKN	
0040/0698	018 "DIA	CIR PLASTIC		
	LEN=0035	INSTALLED	2022	
0040/0366	018 "DIA	CIRC METAL		
	LEN=0024	INSTALLED	1999	
0040/0022	MILES			
0040/0021	PENNT			
006910 FT	BMS EN 14/0445/0040/0000	1 0 00667 0 00 0069+02		
	PHILLIPS CREEK			
	BMSBG 14/0445/0040/0000			
0040/0000	LENGTH(AH	2329 BK 2218)		
0030/1343	018 "DIA	CIRC METAL		
	LEN=0030	INSTALLED	1999	
0030/0896	042 "H 56 "W	ELLIP METAL		
	LEN=0033	INSTALLED	1999	
0030/0740	018 "DIA	CIR PLASTIC		
	LEN=0040	INSTALLED	UNKN	
0030/0473	015 "H 15 "W	* * UNKNOWN * *		
	LEN=0045	INSTALLED	UNKN	

EXTRACT DATE: 11/25/2024 ROADWAY MANAGEMENT SYSTEM PAGE NUMBER: 244
PRINT DATE: 11/26/2024 SLD COUNTY/SR - ANNUAL PRINT COUNTY: CENTRE

DIR: B TOTAL LEN: 10.493 MI. DIST: 02-1 SR: 445
LEFT MUN: PENN T RIGHT MUN: PENN T

PINE AL
(BORO)
BIRCH AL
(BORO)

ELM AL
(BORO)
LINN AL
(BORO)

004692 FT

0020/2223

0020/1627

0020/1338

0020/1067

001855 FT

000000 FT

0030/0280
004692 FT
NC MI

5 0030/0000

0020/2784

0020/2767

0020/1567

0020/0014
001855 FT
5 0020/0000

0010/1310

0010/1150

0010/0840

0010/0706

0010/0351

0010/0129

0010/0010
000000 FT
NC NO

INTER-BK

5 0010/0000

018 "DIA CIR PLASTIC
LEN=0035 INSTALLED UNKN
1 0 00667 0 00 0046+94
MILLHEIM NARROWS RD
PENN
MILLHEIM B
LENGTH(AH 2218 BK 2837)
015 "DIA CIR PLASTIC
LEN=0045 INSTALLED UNKN
015 "DIA CIR PLASTIC
LEN=0060 INSTALLED 2004

PARK RD
(BORO)

042"H 68"W ELLIP METAL
LEN=0040 INSTALLED UNKN
1 0 00667 0 00 0018+52
LENGTH(AH 2837 BK 1855)
015 "DIA CIRC METAL
LEN=0035 INSTALLED UNKN
SUNSET DR
(BORO)
036"H 56"W ELLIP METAL
LEN=0030 INSTALLED UNKN
CHURCH ST
(BORO)
SECOND ST
(BORO)
POPLAR ST
(BORO)
015 "DIA CIRC CONCR
LEN=0020 INSTALLED UNKN
1 0 00667 0 00 0000+00
NORTH ST
MAIN ST
(SR0045 SEG 0660/1699)

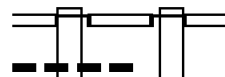
PENN ST
(SR2011 SEG 0056/2152)
MFC BEGIN = D
LENGTH(AH 1855 BK 0000)

EXTRACT DATE: 11/25/2024 ROADWAY MANAGEMENT SYSTEM PAGE NUMBER: 243
PRINT DATE: 11/26/2024 SLD COUNTY/SR - ANNUAL PRINT COUNTY: CENTRE

DIR: B TOTAL LEN: 12.368 MI. DIST: 02-1 SR: 350
LEFT MUN: PHILIPSBURG B RIGHT MUN: PHILIPSBURG B

065301 FT

CENTRE ST INTER-AHD
(SR0053 SEG 0011/0000)
PRESQUE ISLE ST
(SR0053 SEG 0006/0528) 0261/0354
015 "DIA CIRC CONCR
LEN=0040 INSTALLED UNKN 0261/0320



065304 FT
INTER-AHD

CENTRE ST
(SR0053 SEG 0006/0665)
PRESQUE ISLE ST
(SR0053 SEG 0006/0665)
PRESQUE ISLE ST
(SR0504 SEG 0006/0000) 0260/0357

EXTRACT DATE: 11/25/2024 ROADWAY MANAGEMENT SYSTEM PAGE NUMBER: 242
PRINT DATE: 11/26/2024 SLD COUNTY/SR - ANNUAL PRINT COUNTY: CENTRE

DIR: B TOTAL LEN: 12.368 MI. DIST: 02-1 SR: 350
LEFT MUN: PHILIPSBURG B RIGHT MUN: PHILIPSBURG B

BEAVER ST (BORO)	0261/0092	==	==	==	0260/0089	BEAVER ST (BORO)
						018 "DIA CIR PLASTIC
1 0 00523 0 00 0330+35 064947 FT					0260/0053	LEN=0042 INSTALLED UNKN
MFC BEGIN = C					064947 FT	1 0 00523 0 00 0330+35
LENGTH(AH 0354 BK 3101) 0261/0000						MFC BEGIN = C
					0260/0000	LENGTH(AH 0357 BK 3101)
						MAPLE ST
					0250/2808	(BORO)
						015 "DIA CIRC CONCR
					0250/2769	LEN=0042 INSTALLED UNKN
						HICKORY ST
					0250/2429	(BORO)
						015 "DIA CIRC CONCR
					0250/2394	LEN=0031 INSTALLED UNKN
					0250/2021	015 "DIA CIRC CONCR
						LEN=0035 INSTALLED UNKN
					0250/1945	OAK ST
						(BORO)
					0250/1790	NONAME AL
						(BORO)
					0250/1592	PHILIPSBURG
						RUSH T
					0250/1574	ORANGE ST
						(BORO)
					0250/1435	CURTIS ST
						(BORO)
					0250/1408	030 "DIA CIRC CONCR
						LEN=0039 INSTALLED UNKN
					0250/1343	LC TO CURTIS ST
						(CONN)
					0250/0987	SHEFFIELD ST
						(BORO)
					0250/0942	018 "DIA CIRC CONCR
						LEN=0040 INSTALLED UNKN
					0250/0819	DRURY ST
						(BORO)
					0250/0435	018 "DIA CIRC CONCR
						LEN=0035 INSTALLED UNKN
					0250/0420	MORTIMER ST
						(BORO)
061846 FT					061846 FT	1 0 00523 0 00 0298+86
						BERKLEY ST
						(BORO)
						SCHOOL ST
						(BORO)

EXTRACT DATE: 11/25/2024 ROADWAY MANAGEMENT SYSTEM PAGE NUMBER: 241
PRINT DATE: 11/26/2024 SLD COUNTY/SR - ANNUAL PRINT COUNTY: CENTRE

DIR: B TOTAL LEN: 12.368 MI. DIST: 02-1 SR: 350
LEFT MUN: RUSH T RIGHT MUN: RUSH T

B ST
(BORO)

0240/2644

==

KATHY ST
(BORO)

0240/2312

==

SMITH ST
(T312)

0240/2001

==

MILLER RD
(T321)

059155 FT

0240/0000

==

SLEEPY HOLLOW RD
(T319)

0220/1006

==

5 0250/0000 LENGTH(AH 3101 BK 2691)

0240/2571 036 "DIA CIRC CONCR
LEN=0055 INSTALLED UNKN

0240/2184 015 "DIA CIRC METAL
LEN=0043 INSTALLED UNKN

0240/1926 015 "DIA CIRC CONCR
LEN=0043 INSTALLED UNKN

ELM ST
(BORO)
0240/1308 036 "DIA CIRC CONCR
LEN=0070 INSTALLED UNKN

ELM ST
(BORO)
0240/0470 1 0 00523 0 00 0272+00
059155 FT NC CENTRE ST

5 0240/0000 LENGTH(AH 2691 BK 2153)

0230/1640 018 "DIA CIRC CONCR
LEN=0050 INSTALLED UNKN

0230/1311 018 "DIA CIRC CONCR
LEN=0050 INSTALLED UNKN

0230/0725 015 "DIA CIRC CONCR
LEN=0050 INSTALLED UNKN

0230/0530 015 "DIA CIRC CONCR
LEN=0040 INSTALLED UNKN

0230/0277 015 "DIA CIRC CONCR
LEN=0040 INSTALLED UNKN

5 0230/0000 LENGTH(AH 2153 BK 2376)

0220/2150 015 "DIA CIRC CONCR
LEN=0035 INSTALLED 2002

0220/1840 015 "DIA CIRC CONCR
LEN=0045 INSTALLED UNKN

0220/1111 HANDTE ST
(T953)

0220/0715 018 "DIA CIRC CONCR
LEN=0060 INSTALLED 2002

0220/0627 RICK ST
(T884)
018 "DIA CIRC CONCR

EXTRACT DATE: 11/25/2024 ROADWAY MANAGEMENT SYSTEM PAGE NUMBER: 240
PRINT DATE: 11/26/2024 SLD COUNTY/SR - ANNUAL PRINT COUNTY: CENTRE

DIR: B TOTAL LEN: 12.368 MI. DIST: 02-1 SR: 350
LEFT MUN: RUSH T RIGHT MUN: RUSH T

054626 FT	--+--	0220/0074	LEN=0045	INSTALLED	2002
		054626 FT	1 0 00523 0 00 0226+34		
		5 0220/0000	LENGTH(AH 2376 BK 3808)		
			015 "DIA CIRC CONCR		
	--+--	0210/3375	LEN=0050	INSTALLED	UNKN
	--+--		015 "DIA CIRC CONCR		
	--+--	0210/3060	LEN=0050	INSTALLED	2002
	--+--		015 "DIA CIRC CONCR		
	--+--	0210/2665	LEN=0050	INSTALLED	UNKN
			GLASS CITY DR		
	==	0210/2496	(T600)		
			015 "DIA CIRC CONCR		
	--+--	0210/2450	LEN=0050	INSTALLED	2002
	--+--		015 "DIA CIRC CONCR		
	--+--	0210/2080	LEN=0050	INSTALLED	UNKN
	--+--		015 "DIA CIRC CONCR		
	--+--	0210/1710	LEN=0050	INSTALLED	UNKN
	--+--		015 "DIA CIRC CONCR		
	--+--	0210/1400	LEN=0050	INSTALLED	UNKN
	--+--		015 "DIA CIRC CONCR		
	--+--	0210/1133	LEN=0050	INSTALLED	2002
			BRENTWOOD DRIVE		
	==	0210/0815	(T971)		
			018 "DIA CIRC CONCR		
	--+--	0210/0705	LEN=0050	INSTALLED	UNKN
	--+--		015 "DIA CIRC CONCR		
	--+--	0210/0338	LEN=0050	INSTALLED	UNKN
		050818 FT			
1 0 00523 0 00 0188+35 050818 FT					
PHOENIX RD					
(SR3036 SEG 0060/1845)	==	5 0210/0000	LENGTH(AH 3808 BK 1323)		
	--+--		024 "DIA CIRC CONCR		
	--+--	0200/0725	LEN=0080	INSTALLED	2002
			LINNWOOD DR		
PIKE LN					
(TWP)	==	0200/0334	(T968)		
			015 "DIA CIRC CONCR		
	--+--	0200/0305	LEN=0040	INSTALLED	UNKN
		049495 FT	1 0 00523 0 00 0175+12		
049495 FT			015 "DIA CIRC CONCR		
			LEN=0040	INSTALLED	UNKN
	--+--	5 0200/0000	LENGTH(AH 1323 BK 2358)		
	--+--		015 "DIA CIRC CONCR		
	--+--	0190/2052	LEN=0040	INSTALLED	UNKN
	--+--		015 "DIA CIRC CONCR		
	--+--	0190/1750	LEN=0040	INSTALLED	UNKN
	--+--		015 "DIA CIRC CONCR		
	--+--	0190/1175	LEN=0040	INSTALLED	UNKN
	--+--		015 "DIA CIRC CONCR		
	--+--	0190/0860	LEN=0040	INSTALLED	2002
	--+--		015 "DIA CIRC CONCR		
	--+--	0190/0305	LEN=0040	INSTALLED	UNKN

EXTRACT DATE: 11/25/2024 ROADWAY MANAGEMENT SYSTEM PAGE NUMBER: 239
PRINT DATE: 11/26/2024 SLD COUNTY/SR - ANNUAL PRINT COUNTY: CENTRE

DIR: B TOTAL LEN: 12.368 MI. DIST: 02-1 SR: 350
LEFT MUN: RUSH T RIGHT MUN: RUSH T

	047137 FT		047137 FT	1 0 00523 0 00 0151+51
			5 0190/0000	LENGTH(AH 2358 BK 2627)
			0180/2020	036 "DIA CIRC CONCR LEN=0035 INSTALLED UNKN
OLD TYRONE PIKE (T530)	0180/1925	==	0180/1720	015 "DIA CIRC CONCR LEN=0040 INSTALLED UNKN
			0180/1460	036 "DIA CIRC CONCR LEN=0006 INSTALLED 2003
TWIGG SETTLEMENT RD (T529)	0180/1029	==		
			0180/0425	015 "DIA CIRC CONCR LEN=0050 INSTALLED UNKN
1 0 00523 0 00 0125+24 FRANK RD (T768)	044510 FT 0180/0000	==	5 0180/0000	LENGTH(AH 2627 BK 2962)
			0170/2766	018 "DIA CIRC CONCR LEN=0050 INSTALLED UNKN
DALE RD (T317)	0170/2192	==		
			0170/2115	015 "DIA CIRC CONCR LEN=0050 INSTALLED UNKN
			0170/1826	015 "DIA CIRC CONCR LEN=0035 INSTALLED UNKN
			0170/1476	015 "DIA CIRC CONCR LEN=0050 INSTALLED UNKN
			0170/1225	018 "DIA CIRC CONCR LEN=0050 INSTALLED UNKN
			0170/0920	018 "DIA CIRC CONCR LEN=0050 INSTALLED UNKN
			0170/0665	015 "DIA CIRC CONCR LEN=0050 INSTALLED 2002
			0170/0315	015 "DIA CIRC CONCR LEN=0050 INSTALLED 2002
	041548 FT		041548 FT	1 0 00523 0 00 0095+66
				CLOVER RUN
			5 0170/0000	STRUCTURE LENGTH 18 FT BMSID 14/0350/0170/0000
			0160/1740	LENGTH(AH 2962 BK 2033) 015 "DIA CIRC CONCR LEN=0050 INSTALLED UNKN
			0160/0520	018 "DIA CIRC CONCR LEN=0050 INSTALLED UNKN
				015 "DIA CIRC CONCR

EXTRACT DATE: 11/25/2024 ROADWAY MANAGEMENT SYSTEM PAGE NUMBER: 238
PRINT DATE: 11/26/2024 SLD COUNTY/SR - ANNUAL PRINT COUNTY: CENTRE

DIR: B TOTAL LEN: 12.368 MI. DIST: 02-1 SR: 350
LEFT MUN: RUSH T RIGHT MUN: RUSH T

039515 FT

0160/0103 LEN=0050 INSTALLED UNKN
039515 FT 1 0 00523 0 00 0075+33
024 "DIA CIRC CONCR
LEN=0050 INSTALLED UNKN
5 0160/0000 LENGTH(AH 2033 BK 2526)
015 "DIA CIRC CONCR
0150/2129 LEN=0040 INSTALLED 2002

036989 FT

0150/1210 015 "DIA CIRC CONCR
LEN=0040 INSTALLED UNKN
0150/0915 015 "DIA CIRC CONCR
LEN=0040 INSTALLED UNKN
0150/0630 015 "DIA CIRC CONCR
LEN=0040 INSTALLED UNKN
0150/0205 015 "DIA CIRC CONCR
LEN=0040 INSTALLED UNKN
036989 FT 1 0 00523 0 00 0050+00
5 0150/0000 LENGTH(AH 2526 BK 2445)
015 "DIA CIRC CONCR
0140/2345 LEN=0040 INSTALLED UNKN

034544 FT

0140/1690 015 "DIA CIRC CONCR
LEN=0040 INSTALLED UNKN
0140/1181 015 "DIA CIRC CONCR
LEN=0040 INSTALLED UNKN
0140/0840 018 "DIA CIRC CONCR
LEN=0040 INSTALLED 2002
0140/0590 015 "DIA CIRC CONCR
LEN=0040 INSTALLED UNKN
0140/0125 015 "DIA CIRC CONCR
LEN=0040 INSTALLED UNKN
034544 FT 1 0 00523 0 00 0025+71
5 0140/0000 LENGTH(AH 2445 BK 2571)
015 "DIA CIRC CONCR
0130/2370 LEN=0050 INSTALLED UNKN
0130/1970 015 "DIA CIRC CONCR
LEN=0050 INSTALLED 2002
0130/1685 015 "DIA CIRC CONCR
LEN=0050 INSTALLED UNKN
0130/1391 018 "DIA CIRC CONCR
LEN=0030 INSTALLED UNKN
0130/0950 015 "DIA CIRC CONCR
LEN=0040 INSTALLED UNKN

031973 FT

031973 FT 1 0 00523 0 00 0000+00
NC TYRONE PK
PONDEROSA RD
(T575)

==

EXTRACT DATE: 11/25/2024 ROADWAY MANAGEMENT SYSTEM PAGE NUMBER: 237
PRINT DATE: 11/26/2024 SLD COUNTY/SR - ANNUAL PRINT COUNTY: CENTRE

DIR: B TOTAL LEN: 12.368 MI. DIST: 02-1 SR: 350
LEFT MUN: RUSH T RIGHT MUN: RUSH T

STATE ST
(SR3049 SEG 0010/0000) 0130/0000

029077 FT

026583 FT

024215 FT

FIRE TOWER RD
(TWP)

0090/2309



Station	Length	Material	Notes
0130/0000	015 "	DIA	CIRC CONCR
0120/2475	LEN=0050		INSTALLED 2002
0120/2220	024 "	DIA	CIRC CONCR
0120/1730	LEN=0065		INSTALLED UNKN
	018 "	DIA	CIRC CONCR
	LEN=0065		INSTALLED 2002
0120/1125	015 "	DIA	CIRC CONCR
	LEN=0065		INSTALLED UNKN
0120/0640	015 "	DIA	CIRC CONCR
	LEN=0075		INSTALLED UNKN
0120/0410	015 "	DIA	CIRC CONCR
	LEN=0075		INSTALLED UNKN
0120/0055	036 "	DIA	CIRC CONCR
	LEN=0070		INSTALLED UNKN
029077 FT	1 0 00057		0 00 0290+00
	VILLAGE:		SANDY RIDGE
0120/0000	LENGTH(AH	2896	BK 2494)
0110/2355	015 "	DIA	CIRC CONCR
	LEN=0060		INSTALLED UNKN
0110/1924	015 "	DIA	CIRC CONCR
	LEN=0060		INSTALLED UNKN
0110/1320	015 "	DIA	CIRC CONCR
	LEN=0045		INSTALLED UNKN
0110/0730	015 "	DIA	CIRC CONCR
	LEN=0060		INSTALLED UNKN
0110/0140	015 "	DIA	CIRC CONCR
	LEN=0060		INSTALLED UNKN
026583 FT	1 0 00057		0 00 0265+11
0110/0000	LENGTH(AH	2494	BK 2368)
0100/2070	024 "	DIA	CIRC CONCR
	LEN=0060		INSTALLED UNKN
0100/1935	015 "	DIA	CIRC CONCR
	LEN=0060		INSTALLED UNKN
0100/1370	018 "	DIA	CIRC CONCR
	LEN=0060		INSTALLED 2002
0100/0775	015 "	DIA	CIRC CONCR
	LEN=0060		INSTALLED UNKN
0100/0310	018 "	DIA	CIRC CONCR
	LEN=0060		INSTALLED UNKN
024215 FT	1 0 00057		0 00 0241+46
0100/0000	LENGTH(AH	2368	BK 2649)
0090/2130	018 "	DIA	CIRC CONCR
	LEN=0036		INSTALLED UNKN
	015 "	DIA	CIRC CONCR

EXTRACT DATE: 11/25/2024 ROADWAY MANAGEMENT SYSTEM PAGE NUMBER: 236
PRINT DATE: 11/26/2024 SLD COUNTY/SR - ANNUAL PRINT COUNTY: CENTRE

DIR: B TOTAL LEN: 12.368 MI. DIST: 02-1 SR: 350
LEFT MUN: RUSH T RIGHT MUN: RUSH T

021566 FT

019057 FT

016606 FT

0090/1790	LEN=0060	INSTALLED	UNKN
0090/1375	015 "DIA	CIRC CONCR	
	LEN=0060	INSTALLED	UNKN
0090/0730	015 "DIA	CIRC CONCR	
	LEN=0060	INSTALLED	UNKN
0090/0355	015 "DIA	CIRC CONCR	
021566 FT	LEN=0065	INSTALLED	UNKN
0090/0000	1 0 00057	0 00 0215+00	
	LENGTH(AH	2649 BK 2509)	
0080/1930	015 "DIA	CIRC CONCR	
	LEN=0060	INSTALLED	UNKN
0080/1390	015 "DIA	CIRC CONCR	
	LEN=0060	INSTALLED	UNKN
0080/0770	036 "DIA	CIRC CONCR	
	LEN=0100	INSTALLED	UNKN
0080/0195	018 "DIA	CIRC CONCR	
019057 FT	LEN=0100	INSTALLED	UNKN
0080/0000	1 0 00057	0 00 0190+00	
	LENGTH(AH	2509 BK 2451)	
0070/2212	042 "DIA	CIRC CONCR	
	LEN=0100	INSTALLED	UNKN
0070/2030	018 "DIA	CIRC CONCR	
	LEN=0100	INSTALLED	UNKN
0070/0880	018 "DIA	CIRC CONCR	
	LEN=0080	INSTALLED	UNKN
0070/0535	018 "DIA	CIRC METAL	
016606 FT	LEN=0100	INSTALLED	UNKN
	1 0 00057	0 00 0165+74	
0070/0000	024 "DIA	CIRC METAL	
	LEN=0060	INSTALLED	2002
	LENGTH(AH	2451 BK 2599)	
0060/2250	018 "DIA	CIRC METAL	
	LEN=0070	INSTALLED	UNKN
0060/0969	RUSH		
0060/0944	TAYLOR T		
	BMSSEN 14/0350/0060/0914		
	1 0 00057	0 00 0146+20	
0060/0914	WOLF RUN		
	BMSBG 14/0350/0060/0914		
	024 "DIA	CIRC CONCR	
0060/0515	LEN=0060	INSTALLED	UNKN
	018 "DIA	CIRC CONCR	
0060/0190	LEN=0055	INSTALLED	UNKN

EXTRACT DATE: 11/25/2024 ROADWAY MANAGEMENT SYSTEM PAGE NUMBER: 235
PRINT DATE: 11/26/2024 SLD COUNTY/SR - ANNUAL PRINT COUNTY: CENTRE

DIR: B TOTAL LEN: 12.368 MI. DIST: 02-1 SR: 350
LEFT MUN: TAYLOR T RIGHT MUN: TAYLOR T

014007 FT

014007 FT 1 0 00057 0 00 0140+00
S 0060/0000 LENGTH(AH 2599 BK 2470)
015 "DIA CIRC CONCR
0050/2200 LEN=0060 INSTALLED UNKN

0050/1400 018 "DIA CIRC CONCR
LEN=0055 INSTALLED UNKN
0050/0810 024 "DIA CIRC CONCR
LEN=0060 INSTALLED UNKN
0050/0545 018 "DIA CIRC CONCR
LEN=0060 INSTALLED UNKN
0050/0292 BMSSEN 14/0350/0050/0242
1 0 00057 0 00 0115+20
BIG FILL RUN

011537 FT

0050/0242 BMSBG 14/0350/0050/0242
011537 FT 1 0 00057 0 00 0115+37
S 0050/0000 LENGTH(AH 2470 BK 2507)
018 "DIA CIRC CONCR
0040/2320 LEN=0050 INSTALLED UNKN
018 "DIA CIRC CONCR
0040/1895 LEN=0050 INSTALLED UNKN
018 "DIA CIRC METAL
0040/1550 LEN=0060 INSTALLED UNKN

0040/0875 018 "DIA CIRC CONCR
LEN=0050 INSTALLED UNKN
0040/0385 018 "DIA CIRC CONCR
LEN=0060 INSTALLED UNKN
018 "DIA CIRC CONCR
0040/0176 LEN=0060 INSTALLED UNKN

009030 FT

S 009030 FT 1 0 00057 0 00 0090+30
0040/0000 LENGTH(AH 2507 BK 2399)
015 "DIA CIRC CONCR
0030/2060 LEN=0050 INSTALLED UNKN
015 "DIA CIRC CONCR
0030/1690 LEN=0010 INSTALLED 1999
018 "DIA CIRC CONCR
0030/1135 LEN=0050 INSTALLED UNKN
024 "DIA CIRC CONCR
0030/0805 LEN=0045 INSTALLED UNKN
024 "DIA CIRC CONCR

006631 FT

0030/0420 LEN=0045 INSTALLED UNKN
006631 FT 1 0 00057 0 00 0066+31
018 "DIA CIRC CONCR
LEN=0045 INSTALLED UNKN
S 0030/0000 LENGTH(AH 2399 BK 2904)
018 "DIA CIRC CONCR
0020/2450 LEN=0045 INSTALLED UNKN
015 "DIA CIRC CONCR
0020/2025 LEN=0045 INSTALLED UNKN

EXTRACT DATE: 11/25/2024 ROADWAY MANAGEMENT SYSTEM PAGE NUMBER: 234
PRINT DATE: 11/26/2024 SLD COUNTY/SR - ANNUAL PRINT COUNTY: CENTRE

DIR: B TOTAL LEN: 12.368 MI. DIST: 02-1 SR: 350
LEFT MUN: TAYLOR T RIGHT MUN: TAYLOR T

GARDNER LN
(T306)

0020/1188

1 0 00057 0 00 0037+27 003727 FT
TUSKOVICH RD
(T300)

0020/0000

000000 FT

0020/1700	015 "DIA	CIRC CONCR	
	LEN=0045	INSTALLED	UNKN
0020/1400	015 "DIA	CIRC CONCR	
	LEN=0045	INSTALLED	UNKN
0020/1240	036 "DIA	CIRC CONCR	
	LEN=0050	INSTALLED	UNKN
0020/0945	018 "DIA	CIRC CONCR	
	LEN=0050	INSTALLED	UNKN
0020/0750	018 "DIA	CIR PLASTIC	
	LEN=0010	INSTALLED	1999
0020/0365	015 "DIA	CIRC CONCR	
	LEN=0045	INSTALLED	UNKN
0020/0031	018 "DIA	CIR PLASTIC	
003727 FT	LEN=0010	INSTALLED	1999
	MOUNTAIN RD		
0020/0000	(T301)		
	LENGTH(AH	2904 BK	3727)
0010/3345	018 "DIA	CIRC CONCR	
	LEN=0055	INSTALLED	UNKN
0010/3145	018 "DIA	CIRC CONCR	
	LEN=0055	INSTALLED	UNKN
0010/2610	015 "DIA	CIRC CONCR	
	LEN=0004	INSTALLED	1999
0010/2155	018 "DIA	CIRC CONCR	
	LEN=0045	INSTALLED	UNKN
0010/1830	018 "H 31"	W ELLIP METAL	
	LEN=0040	INSTALLED	UNKN
0010/1597	STAHL LN		
	(T905)		
0010/1515	018 "DIA	CIR PLASTIC	
	LEN=0040	INSTALLED	1997
0010/1440	018 "DIA	CIRC CONCR	
	LEN=0040	INSTALLED	UNKN
0010/1140	018 "DIA	CIR PLASTIC	
	LEN=0050	INSTALLED	2005
0010/0840	018 "DIA	CIRC CONCR	
	LEN=0015	INSTALLED	2004
0010/0475	018 "DIA	CIRC CONCR	
	LEN=0045	INSTALLED	UNKN
0010/0085	015 "DIA	CIRC CONCR	
	LEN=0020	INSTALLED	2002
000000 FT	1 0 00057 0 00 0000+00		
	NC SANDY RIDGE	MOUNTAIN RD	
INTER-BK	SR 0350 SH		
	(SR0350 SEG	0070/1814)	
	MFC BEGIN	= C	
	BK-BLAIR		(07)
0010/0000	LENGTH(AH	3727 BK	0000)

EXTRACT DATE: 11/25/2024 ROADWAY MANAGEMENT SYSTEM PAGE NUMBER: 233
PRINT DATE: 11/26/2024 SLD COUNTY/SR - ANNUAL PRINT COUNTY: CENTRE

DIR: B TOTAL LEN: 29.657 MI. DIST: 02-1 SR: 322
LEFT MUN: POTTER T RIGHT MUN: POTTER T

AH-MIFFLIN (44) 155745 FT
TWENTY EIGHTH DIVISION INTER-AHD
(SR0322 SEG 0011/0000) 0841/2073

CROSSOVER RD
(CONN) 0841/0898
024 "DIA CIRC METAL
LEN=0130 INSTALLED UNKN 0841/0714

018 "DIA CIRC CONCR
LEN=0122 INSTALLED 2017 0841/0305

018 "DIA CIRC CONCR
LEN=0125 INSTALLED 2017 0841/0005
1 0 00029 0 00 0024+22 153672 FT
LENGTH(AH 2073 BK 2307) 0841/0000

018 "DIA CIRC CONCR
LEN=0124 INSTALLED 2017 0833/1997

030 "DIA CIRC CONCR
LEN=0105 INSTALLED 2017 0833/0308

SAND MOUNTAIN RD INTER
(SR8044 SEG 0500/0000) 0833/0278

036 "DIA CIRC CONCR
LEN=0075 INSTALLED 2017 0833/0004

0 0 00000 0 00 0000+00 151365 FT
LENGTH(AH 2307 BK 2036) 0833/0000

156591 FT
INTER-AHD TWENTY EIGHTH DIVISION
0840/2120 (SR0322 SEG 0010/0000)

0840/0898 CROSSOVER RD
(CONN)

0840/0705 024 "DIA CIRC METAL
LEN=0090 INSTALLED UNKN

0840/0301 018 "DIA CIRC CONCR
LEN=0094 INSTALLED 2017

154471 FT 1 0 00029 0 00 0024+47
0840/0000 LENGTH(AH 2120 BK 2155)
018 "DIA CIRC CONCR
0832/2155 LEN=0094 INSTALLED 2017

0832/1906 018 "DIA CIRC CONCR
LEN=0106 INSTALLED 2017

0832/0699 018 "DIA CIRC CONCR
LEN=0064 INSTALLED 2017

0832/0301 030 "DIA CIRC CONCR
LEN=0116 INSTALLED 2017

0832/0068 SAND MOUNTAIN RD INTER
(SR8044 SEG 0750/0134)

152316 FT 0 0 00000 0 00 0000+00
0832/0000 036 "DIA CIRC CONCR
LEN=0071 INSTALLED 2017
LENGTH(AH 2155 BK 2055)

EXTRACT DATE: 11/25/2024 ROADWAY MANAGEMENT SYSTEM PAGE NUMBER: 232
PRINT DATE: 11/26/2024 SLD COUNTY/SR - ANNUAL PRINT COUNTY: CENTRE

DIR: B TOTAL LEN: 29.657 MI. DIST: 02-1 SR: 322
LEFT MUN: POTTER T RIGHT MUN: POTTER T

SAND MOUNTAIN RD INTER (SR8044 SEG 0250/0120) 0821/1890	==	0820/1660	SAND MOUNTAIN RD INTER (SR8044 SEG 0010/0000)
018 "DIA CIRC CONCR			
LEN=0096 INSTALLED 2017 0821/1347	---		
018 "DIA CIRC CONCR			
LEN=0085 INSTALLED 2017 0821/1048	---		
SR 2017			
OP ID 14/2017/0010/1620 0821/0572	==	0820/0600	SR 2017 OP ID 14/2017/0010/1620
	---	0820/0310	018 "DIA CIRC CONCR LEN=0083 INSTALLED UNKN
018 "DIA CIRC CONCR			
LEN=0082 INSTALLED 2017 0821/0299	---		
	---	0820/0010	018 "DIA CIRC CONCR LEN=0083 INSTALLED 2017
018 "DIA CIRC CONCR			
LEN=0081 INSTALLED 2017 0821/0005	---		
1 0 00029 0 00 0069+33 149329 FT		150261 FT	1 0 00029 0 00 0062+71
LENGTH(AH 2036 BK 2290) 0821/0000	5	5 0820/0000	LENGTH(AH 2055 BK 2290)
	---	0812/1985	036 "DIA CIRC CONCR LEN=0080 INSTALLED 2020
	---	0812/1685	018 "DIA CIRC CONCR LEN=0080 INSTALLED 2020
	---	0812/1385	030 "DIA CIR PLASTIC LEN=0090 INSTALLED 2020
	---	0812/0937	024 "DIA CIRC METAL LEN=0180 INSTALLED 2020
	---	0812/0910	018 "DIA CIRC CONCR LEN=0090 INSTALLED 2020
024 "DIA CIRC METAL			
LEN=0125 INSTALLED 2020 0813/0559	---		
SIGN: CENTER MOUNTD			
BMSID 14/0322/0813/0270 0813/0270	==		
020 "DIA CIRC METAL			
LEN=0115 INSTALLED 2020 0813/0203	---		
	---	0812/0190	024 "DIA CIRC METAL LEN=0155 INSTALLED 2020
0 0 00000 0 00 0000+00 147039 FT		147971 FT	0 0 00000 0 00 0000+00
018 "DIA CIRC CONCR			018 "DIA CIRC CONCR LEN=0090 INSTALLED 2020
LEN=0115 INSTALLED 2020			LENGTH(AH 2290 BK 2000)
LENGTH(AH 2290 BK 2027) 0813/0000	5	5 0812/0000	024 "DIA CIRC METAL LEN=0085 INSTALLED 2020
	---	0802/1785	
018 "DIA CIRC CONCR			
LEN=0075 INSTALLED 2020 0803/1698	---		
	---	0802/1600	018 "DIA CIRC CONCR LEN=0055 INSTALLED 2020
DRAINAGE			DRAINAGE
STRUCTURE LENGTH 27 FT			STRUCTURE LENGTH 27 FT
BMSID 14/0322/0802/1265 0803/1265	==	0802/1265	BMSID 14/0322/0802/1265
018 "DIA CIRC CONCR			

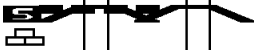







EXTRACT DATE: 11/25/2024 ROADWAY MANAGEMENT SYSTEM PAGE NUMBER: 231
PRINT DATE: 11/26/2024 SLD COUNTY/SR - ANNUAL PRINT COUNTY: CENTRE

DIR: B TOTAL LEN: 29.657 MI. DIST: 02-1 SR: 322
LEFT MUN: POTTER T RIGHT MUN: POTTER T

LEN=0060	INSTALLED	2020	0803/1151	---	---	0802/1150	018 "DIA CIRC CONCR	LEN=0065	INSTALLED	2020
018 "DIA CIRC CONCR				---	---			018 "DIA CIRC CONCR		
LEN=0055	INSTALLED	2020	0803/0800	---	---	0802/0800	LEN=0060	INSTALLED	2020	
018 "DIA CIRC CONCR				---	---					
LEN=0050	INSTALLED	2020	0803/0400	---	---					
027 "DIA CIRC METAL				---	---					
LEN=0060	INSTALLED	2020	0803/0315	---	---					
				---	---	0802/0290	027 "DIA CIRC METAL	LEN=0135	INSTALLED	2020
				---	---		SIGN: CENTER MOUNTD			
				---	---	0802/0065	BMSID 14/0322/0802/0065	042 "DIA CIRC CONCR		
				---	---	0802/0030	LEN=0040	INSTALLED	2020	
0 0 00000 0 00 0000+00	145012 FT									
018 "DIA CIRC CONCR						145971 FT	0 0 00000 0 00 0000+00			
LEN=0045	INSTALLED	2020				0802/0000	LENGTH(AH 2000 BK 2905)			
LENGTH(AH 2027 BK 2905)	0803/0000					0792/2905	042 "DIA CIRC CONCR	LEN=0090	INSTALLED	2020
018 "DIA CIRC CONCR										
LEN=0045	INSTALLED	2020	0793/2805	---	---					
030 "DIA CIRC METAL				---	---	0792/2570	030 "DIA CIRC METAL	LEN=0090	INSTALLED	2020
LEN=0045	INSTALLED	2020	0793/2570	---	---					
018 "DIA CIRC CONCR				---	---					
LEN=0040	INSTALLED	2020	0793/2505	---	---	0792/2105	018 "DIA CIRC CONCR	LEN=0035	INSTALLED	2020
018 "DIA CIRC CONCR				---	---					
LEN=0040	INSTALLED	2020	0793/2105	---	---					
018 "DIA CIRC CONCR				---	---					
LEN=0040	INSTALLED	2020	0793/1705	---	---	0792/1367	030 "DIA CIRC CONCR	LEN=0070	INSTALLED	2020
				---	---		036 "DIA CIRC CONCR	LEN=0110	INSTALLED	2020
036 "DIA CIRC CONCR				---	---	0792/1336	024 "DIA CIRC CONCR	LEN=0075	INSTALLED	2020
LEN=0035	INSTALLED	2020	0793/1336	---	---					
024 "DIA CIRC CONCR				---	---	0792/1184				
LEN=0040	INSTALLED	2020	0793/1184	---	---					
042 "DIA CIRC CONCR				---	---					
LEN=0045	INSTALLED	2020	0793/0975	---	---					
RETAINING WALL END				---	---					
BMSID 14/0322/0793/0805	0793/0955			---	---	0792/0895	042 "DIA CIRC CONCR	LEN=0195	INSTALLED	2020
				---	---					
RETAINING WALL BEGIN				---	---					
BMSID 14/0322/0793/0805	0793/0805			---	---	0792/0795	018 "DIA CIRC CONCR	LEN=0055	INSTALLED	2020
018 "DIA CIRC CONCR				---	---		018 "DIA CIRC CONCR	LEN=0060	INSTALLED	2020
LEN=0040	INSTALLED	2020	0793/0795	---	---	0792/0395	BMSID 14/0322/0792/0000			
				---	---	0792/0349				
BMSID 14/0322/0793/0000	0793/0349			---	---					
0 0 00000 0 00 0000+00	142107 FT			---	---					

EXTRACT DATE: 11/25/2024 ROADWAY MANAGEMENT SYSTEM PAGE NUMBER: 230
PRINT DATE: 11/26/2024 SLD COUNTY/SR - ANNUAL PRINT COUNTY: CENTRE

DIR: B TOTAL LEN: 29.657 MI. DIST: 02-1 SR: 322
LEFT MUN: POTTER T RIGHT MUN: POTTER T

018 "DIA CIRC CONCR LEN=0040 INSTALLED 2020 TOWNSHIP ROAD BMSBG 14/0322/0793/0000 LENGTH(AH 2905 BK 1720) BMSID 14/0322/0783/1585	0793/0000 0783/1720		143066 FT 0 0 00000 0 00 0000+00 TOWNSHIP ROAD BMSBG 14/0322/0792/0000 LENGTH(AH 2905 BK 1720) 0792/0000
018 "DIA CIRC CONCR LEN=0040 INSTALLED 2020 RETAINING WALL BEGIN BMSID 14/0322/0783/1585	0783/1610 0783/1585		0782/1675 018 "DIA CIRC CONCR LEN=0040 INSTALLED 2020
SIGN: 4 CHORD TRUSS BMSID 14/0322/0782/1025	0783/1011		0782/1025 SIGN: 4 CHORD TRUSS BMSID 14/0322/0782/1025
018 "DIA CIRC CONCR LEN=0055 INSTALLED 2020 018 "DIA CIRC CONCR LEN=0040 INSTALLED 2020	0783/0943 0783/0800		0782/0800 018 "DIA CIRC CONCR LEN=0060 INSTALLED 2020 048 "DIA CIRC CONCR LEN=0070 INSTALLED 2020
048 "DIA CIRC CONCR LEN=0050 INSTALLED 2020 018 "DIA CIRC CONCR LEN=0040 INSTALLED 2020 0 0 00000 0 00 0000+00 018 "DIA CIRC CONCR LEN=0040 INSTALLED 2020 LENGTH(AH 1720 BK 2422) BMSID 14/0322/0773/1625	0783/0714 0783/0400 140387 FT 0783/0000 0773/2422		141346 FT 0 0 00000 0 00 0000+00 0782/0000 LENGTH(AH 1720 BK 2375) 0772/2110 018 "DIA CIRC CONCR LEN=0060 INSTALLED 2020
018 "DIA CIRC CONCR LEN=0040 INSTALLED 2020 036 "DIA CIRC CONCR LEN=0075 INSTALLED 2020	0773/1975 0773/1738		0772/1725 036 "DIA CIRC CONCR LEN=0072 INSTALLED 2020
RETAINING WALL BEGIN BMSID 14/0322/0773/1625 018 "DIA CIRC METAL LEN=0040 INSTALLED 2020	0773/1625 0773/1575		0772/1250 018 "DIA CIRC CONCR LEN=0050 INSTALLED 2020 SIGN: 4 CHORD TRUSS BMSID 14/0322/0772/1175
SIGN: 4 CHORD TRUSS BMSID 14/0322/0772/1175	0773/1150		0772/1175 018 "DIA CIRC CONCR

EXTRACT DATE: 11/25/2024 ROADWAY MANAGEMENT SYSTEM PAGE NUMBER: 229
PRINT DATE: 11/26/2024 SLD COUNTY/SR - ANNUAL PRINT COUNTY: CENTRE

DIR: B TOTAL LEN: 29.657 MI. DIST: 02-1 SR: 322
LEFT MUN: POTTER T RIGHT MUN: POTTER T

036 "DIA CIR PLASTIC LEN=0185 INSTALLED 2020 0773/0750	0772/1000 LEN=0050 INSTALLED 2020
018 "DIA CIR CONCR LEN=0185 INSTALLED 2020 0773/0550	018 "DIA CIR CONCR LEN=0080 INSTALLED 2020
018 "DIA CIR CONCR LEN=0185 INSTALLED 2020 0773/0500	030 "DIA CIR CONCR LEN=0085 INSTALLED 2020
030 "DIA CIR CONCR LEN=0145 INSTALLED 2020 0773/0413	
POTTERS MILLS INTER RD (SR8042 SEG 0500/0000) 0773/0332	
024 "DIA CIR PLASTIC LEN=0060 INSTALLED 2020 0773/0250	
030 "DIA CIR CONCR LEN=0075 INSTALLED 2020 0773/0060	030 "DIA CIR CONCR LEN=0035 INSTALLED 2020
0 0 00000 0 00 0000+00 137965 FT	
018 "DIA CIR CONCR LEN=0035 INSTALLED 2020	138971 FT
LENGTH(AH 2422 BK 2585) 0773/0000	0772/0000
	0752/2562
	0752/1985
BMS EN 14/0322/0753/1809 0753/1947	0752/1914
0 0 00000 0 00 0000+00	
SR 2015	
BMSBG 14/0322/0753/1809 0753/1809	0752/1776
	0752/1212
POTTERS MILLS INTER RD (SR8042 SEG 0250/0513) 0753/0988	
018 "DIA CIR CONCR LEN=0030 INSTALLED 2020 0753/0935	
018 "DIA CIR CONCR LEN=0075 INSTALLED 2020 0753/0235	
018 "DIA CIR METAL LEN=0048 INSTALLED 2020 0753/0228	018 "DIA CIR METAL LEN=0034 INSTALLED 2020
024 "DIA CIR METAL LEN=0067 INSTALLED 2020 0753/0210	024 "DIA CIR METAL LEN=0066 INSTALLED 2020
	018 "DIA CIR CONCR LEN=0044 INSTALLED 2020
0 0 00000 0 00 0000+00 135380 FT	0 0 00000 0 00 0000+00
MFC BEGIN = B	MFC BEGIN = B
LENGTH(AH 2585 BK 2607) 0753/0000	LENGTH(AH 2585 BK 2607)

EXTRACT DATE: 11/25/2024 ROADWAY MANAGEMENT SYSTEM PAGE NUMBER: 228
PRINT DATE: 11/26/2024 SLD COUNTY/SR - ANNUAL PRINT COUNTY: CENTRE

DIR: B TOTAL LEN: 29.657 MI. DIST: 02-1 SR: 322
LEFT MUN: POTTER T RIGHT MUN: POTTER T

RED MILL RD
(T518)

0740/1322

132773 FT

CIDER PRESS RD
(T515)

0720/2123

127328 FT

0740/2123	018 "DIA CIRC CONCR LEN=0050 INSTALLED 2020
0740/1929	018 "DIA CIRC CONCR LEN=0050 INSTALLED UNKN
0740/1372	018 "DIA CIRC CONCR LEN=0094 INSTALLED UNKN
0740/1322	MOUNTAIN BACK RD (T610)
0740/0727	BMSSEN 14/0322/0740/0709 1 0 00307 0 00 0642+14 TRIB SINKING CREEK
0740/0709	BMSBG 14/0322/0740/0709
133779 FT	1 0 00307 0 00 0635+05
0740/0000	LENGTH(AH 2607 BK 2777) 018 "DIA CIRC CONCR
0730/2309	LEN=0050 INSTALLED UNKN
0730/1976	018 "DIA CIRC CONCR LEN=0050 INSTALLED UNKN
0730/1104	018 "DIA CIRC CONCR LEN=0050 INSTALLED UNKN
0730/0915	018 "DIA CIRC CONCR LEN=0060 INSTALLED UNKN
131002 FT	1 0 00307 0 00 0607+26
0730/0000	LENGTH(AH 2777 BK 2668) 018 "DIA CIRC CONCR
0720/2637	LEN=0075 INSTALLED UNKN
0720/1940	018 "DIA CIRC CONCR LEN=0050 INSTALLED UNKN
0720/1554	018 "DIA CIRC CONCR LEN=0050 INSTALLED UNKN
0720/0855	018 "DIA CIRC CONCR LEN=0045 INSTALLED UNKN
0720/0824	DOGTOWN RD (T612)
0720/0057	BMSSEN 14/0322/0720/0000
128334 FT	1 0 00307 0 00 0580+54 SINKING CREEK
0720/0000	BMSBG 14/0322/0720/0000 LENGTH(AH 2668 BK 2541)
0710/1802	018 "DIA CIRC CONCR LEN=0060 INSTALLED UNKN

EXTRACT DATE: 11/25/2024 ROADWAY MANAGEMENT SYSTEM PAGE NUMBER: 227
PRINT DATE: 11/26/2024 SLD COUNTY/SR - ANNUAL PRINT COUNTY: CENTRE

DIR: B TOTAL LEN: 29.657 MI. DIST: 02-1 SR: 322
LEFT MUN: POTTER T RIGHT MUN: POTTER T

	124787 FT	0710/0908	018 "DIA CIRC CONCR LEN=0060 INSTALLED UNKN
		0710/0515	018 "DIA CIRC CONCR LEN=0050 INSTALLED UNKN
		0710/0055	036 "DIA CIRC CONCR LEN=0060 INSTALLED UNKN
		125793 FT	1 0 00307 0 00 0555+13
		0710/0000	5 LENGTH(AH 2541 BK 2306) 018 "DIA CIRC CONCR LEN=0050 INSTALLED UNKN
		0700/2128	018 "DIA CIRC CONCR LEN=0045 INSTALLED UNKN
		0700/1520	CHURCH HILL RD (T611)
		0700/1422	018 "DIA CIRC CONCR LEN=0060 INSTALLED UNKN
		0700/1400	018 "DIA CIRC CONCR LEN=0050 INSTALLED UNKN
		0700/0700	036 "H 60 "W CON BOX CUL LEN=0040 INSTALLED UNKN
1 0 00307 0 00 0532+02 122481 FT NEFF RD (T504)		0700/0325	123487 FT
	0700/0000	5 0700/0000	LENGTH(AH 2306 BK 2143)
		0690/1500	018 "DIA CIRC CONCR LEN=0050 INSTALLED UNKN
		0690/1300	018 "DIA CIRC CONCR LEN=0050 INSTALLED UNKN
		0690/0960	018 "DIA CIRC CONCR LEN=0050 INSTALLED UNKN
		0690/0640	018 "DIA CIRC CONCR LEN=0050 INSTALLED UNKN
	120338 FT	121344 FT	1 0 00307 0 00 0510+59 018 "DIA CIRC CONCR LEN=0060 INSTALLED 2014
		5 0690/0000	LENGTH(AH 2143 BK 2806) 018 "DIA CIRC CONCR LEN=0050 INSTALLED 2014
		0680/2515	018 "DIA CIRC CONCR LEN=0050 INSTALLED 2014
		0680/0568	TAYLOR HILL RD 018 "DIA CIRC CONCR LEN=0050 INSTALLED 2014

EXTRACT DATE: 11/25/2024 ROADWAY MANAGEMENT SYSTEM PAGE NUMBER: 226
PRINT DATE: 11/26/2024 SLD COUNTY/SR - ANNUAL PRINT COUNTY: CENTRE

DIR: B TOTAL LEN: 29.657 MI. DIST: 02-1 SR: 322
LEFT MUN: POTTER T RIGHT MUN: POTTER T

1 0 00307 0 00 0482+63 117532 FT
WAGNER RD
(T500) 0680/0000

115252 FT

112764 FT

110400 FT

== 0680/0479 (T600)
118538 FT
== 0680/0000 LENGTH(AH 2806 BK 2280)
0670/1471 018 "DIA CIRC CONCR
LEN=0045 INSTALLED 2014
0670/0364 018 "DIA CIRC CONCR
LEN=0062 INSTALLED 2014
116258 FT 1 0 00307 0 00 0459+69
0670/0000 LENGTH(AH 2280 BK 2488)
0660/2386 018 "DIA CIRC CONCR
LEN=0050 INSTALLED 2014
0660/1724 018 "DIA CIRC CONCR
LEN=0055 INSTALLED 2014
0660/1428 018 "DIA CIRC CONCR
LEN=0050 INSTALLED 2014
0660/1058 018 "DIA CIRC CONCR
LEN=0070 INSTALLED UNKN
0660/0262 018 "DIA CIRC CONCR
LEN=0055 INSTALLED 2014
0660/0016 BMSSEN 14/0322/0660/0000
113770 FT 1 0 00307 0 00 0434+75
BRANCH SPRING CREEK
BMSBG 14/0322/0660/0000
0660/0000 LENGTH(AH 2488 BK 2364)
0650/1573 024 "DIA CIRC CONCR
LEN=0060 INSTALLED UNKN
0650/0875 015 "DIA CIRC CONCR
LEN=0050 INSTALLED UNKN
111406 FT 1 0 00307 0 00 0411+19
POTTER
HARRIS T
0650/0000 LENGTH(AH 2364 BK 2884)
0640/2355 BMSSEN 14/0322/0640/2343
1 0 00307 0 00 0406+01
BRANCH SPRING CREEK
BMSBG 14/0322/0640/2343
0640/2343 LAUREL MEADOW LN
0640/2001 (T765)
0640/1530 015 "DIA CIRC CONCR
LEN=0050 INSTALLED UNKN
018 "DIA CIRC CONCR

EXTRACT DATE: 11/25/2024 ROADWAY MANAGEMENT SYSTEM PAGE NUMBER: 225
PRINT DATE: 11/26/2024 SLD COUNTY/SR - ANNUAL PRINT COUNTY: CENTRE

DIR: B TOTAL LEN: 29.657 MI. DIST: 02-1 SR: 322
LEFT MUN: HARRIS T RIGHT MUN: HARRIS T

1 0 00307 0 00 0382+53 107516 FT
SHARER RD
(T370) 0640/0000

104880 FT

102357 FT

ELKS CLUB RD
(T366)

0610/0427

-- --	0640/1150	LEN=0050	INSTALLED	UNKN
-- --	0640/0725	015 "DIA	CIRC CONCR	
		LEN=0050	INSTALLED	UNKN
		TIMBERWOOD TRAIL		
		(TWP)		
-- --	0640/0030	015 "DIA	CIRC CONCR	
	108522 FT	LEN=0050	INSTALLED	UNKN
-- --	0640/0000	LENGTH(AH 2884 BK 2636)		
		015 "DIA	CIRC CONCR	
-- --	0630/1965	LEN=0050	INSTALLED	UNKN
		015 "DIA	CIRC METAL	
-- --	0630/1420	LEN=0050	INSTALLED	UNKN
		012 "DIA	CIRC CONCR	
-- --	0630/1000	LEN=0050	INSTALLED	UNKN
		012 "DIA	CIRC CONCR	
-- --	0630/0550	LEN=0040	INSTALLED	UNKN
		018 "DIA	CIRC CONCR	
-- --	0630/0010	LEN=0050	INSTALLED	UNKN
	105886 FT	1 0 00307 0 00 0356+17		
		024 "DIA	CIRC METAL	
-- --	0620/2130	LEN=0050	INSTALLED	UNKN
		015 "DIA	CIRC METAL	
-- --	0620/1760	LEN=0050	INSTALLED	UNKN
		024 "DIA	CIRC CONCR	
-- --	0620/1425	LEN=0050	INSTALLED	UNKN
		015 "DIA	CIRC CONCR	
-- --	0620/0650	LEN=0050	INSTALLED	UNKN
		036 "DIA	CIRC CONCR	
-- --	0620/0365	LEN=0050	INSTALLED	UNKN
		015 "DIA	CIRC CONCR	
-- --	0620/0115	LEN=0050	INSTALLED	UNKN
	103363 FT	1 0 00307 0 00 0330+94		
		NC TWENTY EIGHTH DIVISION HW		
		015 "DIA	CIRC CONCR	
-- --	0610/2380	LEN=0050	INSTALLED	UNKN
		018 "DIA	CIRC CONCR	
-- --	0610/0465	LEN=0055	INSTALLED	UNKN
		BEAR MEADOWS RD		
-- --	0610/0427	(SR2001 SEG 0030/0549)		

DIR: B TOTAL LEN: 29.657 MI. DIST: 02-1 SR: 322
LEFT MUN: HARRIS T RIGHT MUN: HARRIS T

	099736 FT		100742 FT	1 0 00307 0 00 0304+70 036 "DIA CIRC CONCR LEN=0055 INSTALLED 2006
			NC BOAL AV	
		5	0610/0000	LENGTH(AH 2621 BK 2910) 018 "DIA CIRC CONCR
JACKS MILL DR (T968)	0600/2068	==	0600/2570	LEN=0072 INSTALLED UNKN
				018 "DIA CIRC CONCR
			0600/1540	LEN=0060 INSTALLED UNKN
JACKS MILL DR (T968)	0600/1053	==	0600/1078	018 "DIA CIRC CONCR LEN=0055 INSTALLED 2006
			0600/0570	BMS EN 14/0322/0600/0548 1 0 00307 0 00 0281+07 GALBRAITH GAP RUN
	096826 FT		0600/0548	BMS BG 14/0322/0600/0548
			097832 FT	1 0 00307 0 00 0280+63 SIGN: 4 CHORD TRUSS BMS ID 14/0322/0600/0000
			NC TW	ENTY EIGHTH DIVISION HW
		5	0600/0000	LENGTH(AH 2910 BK 3063) LC TO TURNAROUND LT
LC TO PENN DOT STOCKPIL (CONN)	0590/2895	==	0590/2960	(CONN)
BOAL AV (SR8040 SEG 0500/0000)	0590/2640	==	0590/2895	LC TO TURNAROUND LT (CONN)
				BOAL AV (SR8040 SEG 0010/0791)
			0590/2102	BMS EN 14/0322/0590/1645
			0590/1849	1 0 01050 0 01 0555+61 BOAL AV
			0590/1613	BMS BG 14/0322/0590/1645 SPRING CREEK STRUCTURE LENGTH 35 FT
			0590/1027	BMS ID 14/0322/0590/1059
			0590/0631	BMS EN 14/0322/0590/0451 1 0 01050 0 01 0542+82 EARLYSTOWN RD
			0590/0419	BMS BG 14/0322/0590/0451
	093763 FT		094769 FT	1 0 01050 0 01 0542+82 MFC BEGIN = B
			5	0590/0000 LENGTH(AH 3063 BK 1994)
018 "DIA CIRC CONCR LEN=0100 INSTALLED UNKN	0581/1877	---		
				024 "DIA CIRC CONCR

EXTRACT DATE: 11/25/2024 ROADWAY MANAGEMENT SYSTEM PAGE NUMBER: 223
PRINT DATE: 11/26/2024 SLD COUNTY/SR - ANNUAL PRINT COUNTY: CENTRE

DIR: B TOTAL LEN: 29.657 MI. DIST: 02-1 SR: 322
LEFT MUN: HARRIS T RIGHT MUN: HARRIS T

BOALSBURG INTER RD (SR8032 SEG 0250/1081) 0581/1471 036 "DIA CIRC CONCR LEN=0001 INSTALLED UNKN 0581/1466	==	0580/1485 LEN=0200 INSTALLED UNKN	
036 "DIA CIRC CONCR LEN=0125 INSTALLED UNKN 0581/0565	==	0580/1139 BOALSBURG INTER RD (SR8032 SEG 0010/0000) 030 "DIA CIRC CONCR LEN=0080 INSTALLED UNKN 018 "DIA CIRC CONCR LEN=0080 INSTALLED UNKN 1 0 01050 0 01 0525+55 091771 FT CROSSOVER RD (CONN) LENGTH(AH 1992 BK 2314) 0581/0000	==
1 0 01050 0 01 0525+55 091771 FT CROSSOVER RD (CONN) LENGTH(AH 1992 BK 2314) 0581/0000	==	0580/0565 0580/0065 092775 FT 1 0 01050 0 01 0525+55 CROSSOVER RD (CONN) LENGTH(AH 1994 BK 2240) 018 "DIA CIRC CONCR LEN=0080 INSTALLED UNKN	==
018 "DIA CIRC CONCR LEN=0085 INSTALLED UNKN 0571/1860	==	0570/1815	==
018 "DIA CIRC CONCR LEN=0080 INSTALLED UNKN 0571/0830	==	0570/1315	==
024 "DIA CIRC CONCR LEN=0085 INSTALLED UNKN 0571/0320	==	0570/0814	==
1 0 01050 0 01 0502+57 089457 FT NC MT NITTANY EX LENGTH(AH 2314 BK 2637) 0571/0000	==	0570/0319 090535 FT 1 0 01050 0 01 0503+19 NC MT NITTANY EX LENGTH(AH 2240 BK 2546) HARRIS COLLEGE T 0561/2580	==
024 "DIA CIRC CONCR LEN=0085 INSTALLED UNKN 0561/2450	==	0560/2471 0560/2380	==
018 "DIA CIRC CONCR LEN=0100 INSTALLED UNKN 0561/1395 BMSBN 14/0322/0561/0976 0561/1310 1 0 01050 0 01 0486+30 LR 871 BMSBG 14/0322/0561/0976 0561/0976	==	0560/1875 0560/1177 0560/0845 0560/0830	==
018 "DIA CIRC CONCR LEN=0065 INSTALLED UNKN 0561/0940	==	BMSBN 14/0322/0560/0845 1 0 01050 0 01 0486+25 LR 871 BMSBG 14/0322/0560/0845 018 "DIA CIRC CONCR LEN=0050 INSTALLED UNKN	==

EXTRACT DATE: 11/25/2024 ROADWAY MANAGEMENT SYSTEM PAGE NUMBER: 222
PRINT DATE: 11/26/2024 SLD COUNTY/SR - ANNUAL PRINT COUNTY: CENTRE

DIR: B TOTAL LEN: 29.657 MI. DIST: 02-1 SR: 322
LEFT MUN: COLLEGE T RIGHT MUN: COLLEGE T

OAK HALL INTER RD (SR8030 SEG 0260/0000) 0561/0662		0560/0547 OAK HALL INTER RD (SR8030 SEG 0020/0903)
018 "DIA CIRC CONCR LEN=0080 INSTALLED UNKN 0561/0445	==	
018 "DIA CIRC CONCR LEN=0075 INSTALLED UNKN 0561/0064	==	
1 0 01050 0 01 0476+79 086820 FT LENGTH(AH 2637 BK 1763) 0561/0000	5	087989 FT 1 0 01050 0 01 0477+80 5 0560/0000 LENGTH(AH 2546 BK 3611)
OAK HALL INTER RD (SR8030 SEG 0250/1679) 0551/1371	==	
CROSSOVER RD (CONN) 0551/0594	↔	0550/3021 OAK HALL INTER RD (SR8030 SEG 0010/0000) 0550/2670 018 "DIA CIRC CONCR LEN=0095 INSTALLED UNKN 0550/2328 CROSSOVER RD (CONN)
018 "DIA CIRC CONCR LEN=0085 INSTALLED UNKN 0551/0520	==	0550/0720 018 "DIA CIRC CONCR LEN=0095 INSTALLED UNKN
018 "DIA CIRC CONCR LEN=0085 INSTALLED UNKN 0551/0050	==	0550/0310 018 "DIA CIRC CONCR LEN=0085 INSTALLED UNKN
1 0 01050 0 01 0458+83 085057 FT LENGTH(AH 1763 BK 3051) 0551/0000	5	084378 FT 1 0 01050 0 01 0441+69 5 0550/0000 LENGTH(AH 3611 BK 1375)
018 "DIA CIRC CONCR LEN=0085 INSTALLED UNKN 0541/2575	==	
018 "DIA CIRC CONCR LEN=0085 INSTALLED UNKN 0541/2085	==	
018 "DIA CIRC CONCR LEN=0085 INSTALLED UNKN 0541/1640	==	
018 "DIA CIRC CONCR LEN=0085 INSTALLED UNKN 0541/1195	==	
	==	0540/1194 018 "DIA CIRC CONCR LEN=0070 INSTALLED UNKN
	==	0540/0730 018 "DIA CIRC CONCR LEN=0110 INSTALLED UNKN
1 0 01050 0 01 0428+32 082006 FT LENGTH(AH 3051 BK 3798) 0541/0000	5	083003 FT 1 0 01050 0 01 0427+94 5 0540/0000 LENGTH(AH 1375 BK 3821)
018 "DIA CIRC CONCR	==	0538/3305 018 "DIA CIRC CONCR LEN=0110 INSTALLED UNKN
	==	0538/2750 018 "DIA CIRC CONCR LEN=0060 INSTALLED UNKN

DIR: B	TOTAL LEN: 29.657 MI.	DIST: 02-1	SR: 322
LEFT MUN: COLLEGE T		RIGHT MUN: COLLEGE T	
LEN=0085	INSTALLED UNKN 0539/2749		
018 "DIA CIRC CONCR		0538/2150	DMS SIGN STRUCTURE
LEN=0085	INSTALLED UNKN 0539/2149		BMSID 14/0322/0538/2150
		0538/2145	018 "DIA CIRC CONCR
			LEN=0060 INSTALLED UNKN
		0538/1674	024 "DIA CIRC CONCR
			LEN=0060 INSTALLED UNKN
024 "DIA CIRC CONCR			
LEN=0075	INSTALLED UNKN 0539/1645		
DMS SIGN STRUCTURE			
BMSID 14/0322/0539/1226	0539/1226		
018 "DIA CIRC CONCR			
LEN=0085	INSTALLED UNKN 0539/1040		
		0538/0449	018 "DIA CIRC CONCR
			LEN=0065 INSTALLED UNKN
018 "DIA CIRC CONCR			
LEN=0075	INSTALLED UNKN 0539/0445		
0 0 0000 0 00 0000+00	078208 FT	079182 FT	1 0 00000 0 00 0000+00
LR 14019			LR 14019
OP ID 14/3011/0050/1905			OP ID 14/3011/0050/1905
LENGTH(AH 3798 BK 3288)	0539/0000	0538/0000	LENGTH(AH 3821 BK 3281)
		0534/3230	018 "DIA CIRC CONCR
			LEN=0110 INSTALLED UNKN
018 "DIA CIRC CONCR			
LEN=0040	INSTALLED UNKN 0535/3278		
018 "DIA CIRC CONCR			
LEN=0055	INSTALLED UNKN 0535/2885		
		0534/2775	018 "DIA CIRC CONCR
			LEN=0055 INSTALLED UNKN
		0534/2315	024 "DIA CIRC CONCR
			LEN=0110 INSTALLED UNKN
018 "DIA CIRC CONCR			
LEN=0060	INSTALLED UNKN 0535/2385		
		0534/1865	024 "DIA CIRC CONCR
			LEN=0060 INSTALLED UNKN
018 "DIA CIRC CONCR			
LEN=0060	INSTALLED UNKN 0535/1935		
		0534/1390	018 "DIA CIRC CONCR
			LEN=0060 INSTALLED UNKN
024 "DIA CIRC CONCR			
LEN=0055	INSTALLED UNKN 0535/1455		
		0534/0930	018 "DIA CIRC CONCR
			LEN=0070 INSTALLED UNKN
018 "DIA CIRC CONCR			
LEN=0050	INSTALLED UNKN 0535/0970		
SIGN: 4 CHORD TRUSS			
BMSID 14/0322/0535/0870	0535/0870		
018 "DIA CIRC CONCR			
LEN=0055	INSTALLED UNKN 0535/0485		
LR 14019			
OP ID 14/3010/0010/1103	0535/0338	0534/0267	OP ID 14/3010/0010/1103

EXTRACT DATE: 11/25/2024 ROADWAY MANAGEMENT SYSTEM PAGE NUMBER: 220
PRINT DATE: 11/26/2024 SLD COUNTY/SR - ANNUAL PRINT COUNTY: CENTRE












DIR: B TOTAL LEN: 29.657 MI. DIST: 02-1 SR: 322
LEFT MUN: COLLEGE T RIGHT MUN: COLLEGE T

BENNER PIKE INTER RD (SR8028 SEG 0500/0000) 0535/0175	075901 FT 0 0 00000 0 00 0000+00 BENNER PIKE INTER RD (SR8028 SEG 0750/0674)
0 0 00000 0 00 0000+00 074920 FT LENGTH(AH 3288 BK 1840) 0535/0000	0534/0000 LENGTH(AH 3281 BK 1652)
LR 56 OP ID 14/0026/0200/2382 0533/1201 030 "DIA CIRC CONCR LEN=0055 INSTALLED UNKN 0533/0915	LR 56 0532/1004 OP ID 14/0026/0200/2382
0 0 00000 0 00 0000+00 073080 FT LENGTH(AH 1840 BK 1468) 0533/0000	074249 FT 1 0 01050 0 01 0341+03 0532/0000 LENGTH(AH 1652 BK 1660) BENNER PIKE INTER RD (SR8028 SEG 0010/0000) 024 "DIA CIRC CONCR LEN=0075 INSTALLED UNKN
024 "DIA CIRC CONCR LEN=0080 INSTALLED UNKN 0531/1445 BENNER PIKE INTER RD (SR8028 SEG 0250/1454) 0531/1185	0530/1554 0530/1460
CROSSOVER RD (CONN) 0531/0458 SIGN: 2 CHORD TRUSS BMSID 14/0322/0531/0219 0531/0219 BMSSEN 14/0322/0531/0000 0531/0166 1 0 01050 0 01 0324+52 071612 FT 018 "DIA CIRC CONCR LEN=0045 INSTALLED UNKN LR 14039 BMSBG 14/0322/0531/0000 LENGTH(AH 1468 BK 2556) 0531/0000	0530/1056 SIGN: 4 CHORD TRUSS BMSID 14/0322/0530/1056 0530/0448 CROSSOVER RD (CONN) 0530/0166 BMSSEN 14/0322/0530/0000 072589 FT 1 0 01050 0 01 0324+43 LR 14039 BMSBG 14/0322/0530/0000 LENGTH(AH 1660 BK 2339) 018 "DIA CIRC CONCR LEN=0050 INSTALLED UNKN SIGN: CANTILEVER BMSID 14/0322/0526/2198
018 "DIA CIRC CONCR LEN=0085 INSTALLED UNKN 0527/2031	0526/2304 0526/2198
SIGN: 2 CHORD TRUSS BMSID 14/0322/0527/1027 0527/1027 DRAINAGE	0526/0893 SR 8026 RAMP SEG 760 (SR8026 SEG 0760/2529) DRAINAGE

DIR: B	TOTAL LEN: 29.657 MI.	DIST: 02-1	SR: 322
LEFT MUN: COLLEGE T		RIGHT MUN: COLLEGE T	
STRUCTURE LENGTH 14 FT		STRUCTURE LENGTH 14 FT	
BMSID 14/0322/0526/0721 0527/0934		0526/0721	BMSID 14/0322/0526/0721
SR 8026 RAMP SEG 510			
SR8026 SEG 0510/0000) 0527/0277			
0 01050 0 00 0300+18 069056 FT		070250 FT	1 0 01050 0 00 0300+19
LENGTH(AH 2556 BK 2516) 0527/0000		0526/0000	LENGTH(AH 2339 BK 2502)
		0520/2227	018 "DIA CIRC CONCR
		0520/2124	LEN=0050 INSTALLED UNKN
			018 "DIA CIRC CONCR
			LEN=0050 INSTALLED UNKN
SIGN: 2 CHORD TRUSS			
BMSID 14/0322/0521/2081 0521/2081			
018 "DIA CIRC CONCR			
LEN=0090 INSTALLED UNKN 0521/2080			
012 "DIA CIRC CONCR			
LEN=0050 INSTALLED UNKN 0521/1781			
BMSID 14/0322/0521/1567 0521/1567		0520/2029	BMSID 14/0322/0520/1880
0 00000 0 00 0000+00			0 0 00000 0 00 0000+00
RAMP W-S		0520/1880	RAMP W-S
BMSBG 14/0322/0521/1567 0521/1567			BMSBG 14/0322/0520/1880
BMSID 14/0322/0521/0846 0521/0976		0520/0963	018 "DIA CIRC CONCR
0 00000 0 00 0000+00		0520/0868	LEN=0050 INSTALLED UNKN
SR 14016			BMSID 14/0322/0520/0734
BMSBG 14/0322/0521/0846 0521/0846			0 0 00000 0 00 0000+00
SR 8026 SH		0520/0734	LR 14016
SR8026 SEG 0270/0000) 0521/0757			BMSBG 14/0322/0520/0734
SR 0099 NB			
P ID 14/0099/0740/0000 0521/0423			
SR 6026 SB			
P ID 14/0099/0741/0000 0521/0148			
0 01050 0 00 0275+07 066540 FT		067748 FT	1 0 01050 0 00 0274+83
NC THOMAS D. LARSON MEM. HW		0520/0000	LENGTH(AH 2502 BK 1369)
LENGTH(AH 2516 BK 1938) 0521/0000			
018 "DIA CIRC CONCR			
LEN=0070 INSTALLED UNKN 0513/1751			
SR 8026 SH			
SR8026 SEG 0260/1630) 0513/1553			
018 "DIA CIRC CONCR		0512/0916	SR 8026 SH
LEN=0050 INSTALLED UNKN 0513/1281			(SR8026 SEG 0020/0000)
018 "DIA CIRC CONCR		0512/0350	018 "DIA CIRC CONCR
LEN=0050 INSTALLED UNKN 0513/0554			LEN=0050 INSTALLED UNKN

EXTRACT DATE: 11/25/2024 ROADWAY MANAGEMENT SYSTEM PAGE NUMBER: 218
PRINT DATE: 11/26/2024 SLD COUNTY/SR - ANNUAL PRINT COUNTY: CENTRE

DIR: B TOTAL LEN: 29.657 MI. DIST: 02-1 SR: 322
LEFT MUN: COLLEGE T RIGHT MUN: COLLEGE T

0 0 00000 0 00 0000+00 064602 FT		066379 FT	0 0 00000 0 00 0000+00
SR 0099 SH		SR 0099 SH	
(SR0099 SEG 0735/0626)		(SR0099 SEG 0734/1157)	
NC NEW 0220		THOMAS D. LARSON MEM. HW	
SR 0099 SH	INTER-BK	SR 0099 SH	
(SR0099 SEG 0735/0626)		(SR0099 SEG 0734/1157)	
LTH AH 001938 BK 000100 0513/0000			LTH AH 001369 BK 000100
064602 FT		0512/0000	
LTH AH 000100 BK 002059 7285/0000		066379 FT	
		7284/0000	
		INTER-AHD	
		0282/3771	LTH AH 000100 BK 003771
		0282/3518	SR0099 SH
			(SR0099 SEG 0620/1808)
			SR0099 SH
			(SR0099 SEG 0620/1808)
			WORTH T
			BMS EN 14/0322/0282/3401
			0 0 00000 0 00 0000+00
			ZENDT LANE
			BMSBG 14/0322/0282/3401
SR 0099 SH			
(SR0099 SEG 0621/0316)			
SR 0099 SH			
(SR0099 SEG 0621/0316)			
WORTH T	0283/2059		
		0282/1785	BMS EN 14/0322/0282/1304
			0 0 00000 0 00 0000+00
			I-99 NB
		0282/1304	BMSBG 14/0322/0282/1304
0 0 00000 0 00 0000+00 062543 FT		062608 FT	0 0 00000 0 00 0000+00
LENGTH(AH 2059 BK 2696) 0283/0000			0282/0000 LENGTH(AH 3771 BK 2642)
BMS EN 14/0322/0273/1611 0273/1675		0272/1650	BMS EN 14/0322/0272/1584
0 0 00000 0 00 0000+00			0 0 00000 0 00 0000+00
NO UNDERPASS INFORMATIO			NO UNDERPASS INFORMATIO
BMSBG 14/0322/0273/1611 0273/1611		0272/1584	BMSBG 14/0322/0272/1584
BMS EN 14/0322/0273/0000 0273/0535		0272/0595	BMS EN 14/0322/0272/0000
0 0 00000 0 00 0000+00 059847 FT		059966 FT	0 0 00000 0 00 0000+00
SR 3042			SR 3042
BMSBG 14/0322/0273/0000			BMSBG 14/0322/0272/0000
LENGTH(AH 2696 BK 2801) 0273/0000			0272/0000 LENGTH(AH 2642 BK 2853)
			SR 8034/0010 SH

EXTRACT DATE: 11/25/2024 ROADWAY MANAGEMENT SYSTEM PAGE NUMBER: 217
PRINT DATE: 11/26/2024 SLD COUNTY/SR - ANNUAL PRINT COUNTY: CENTRE

DIR: B TOTAL LEN: 29.657 MI. DIST: 02-1 SR: 322
LEFT MUN: WORTH T RIGHT MUN: WORTH T

SR 8034/0250 SH
(SR8034 SEG 0250/0843) 0263/1968

0 0 00000 0 00 0000+00 057046 FT
NC 322 WEST CONNECTOR

BLAZOSKY RD

(T902)

SHADY DELL RD

(T312)

LENGTH(AH 2801 BK 0640) 0263/0000

1 0 00107 0 00 0539+80 056406 FT

LENGTH(AH 0640 BK 2712) 0251/0000

1 0 00107 0 00 0512+68 053694 FT

LENGTH(AH 2712 BK 2456) 0241/0000

024 "DIA CIRC CONCR

LEN=0055 INSTALLED UNKN 0231/2040

1 0 00107 0 00 0488+13 051238 FT

FLAT ROCK INTER RD

(SR8020 SEG 0510/0000)

LENGTH(AH 2456 BK 1950) 0231/0000

0262/2072 (SR8034 SEG 0010/0000)

SIGN: 3 CHORD TRUSS
0262/1133 BMSID 14/0322/0262/1133

057113 FT 0 0 00000 0 00 0000+00
NC 322 EAST CONNECTOR

BLAZOSKY RD

(T902)

SHADY DELL RD

(T312)

0262/0000 LENGTH(AH 2853 BK 0739)

018 "DIA CIRC CONCR

LEN=0200 INSTALLED UNKN

056374 FT 1 0 00107 0 00 0540+38

0250/0000 LENGTH(AH 0739 BK 2638)

042 "DIA CIRC CONCR
LEN=0040 INSTALLED UNKN

053736 FT 1 0 00107 0 00 0514+00

0240/0000 LENGTH(AH 2638 BK 2520)

SIGN: 4 CHORD TRUSS

0230/2413 BMSID 14/0322/0230/2413

0230/1932 015 "DIA CIRC CONCR
LEN=0050 INSTALLED UNKN

0230/1534 015 "DIA CIRC CONCR
LEN=0040 INSTALLED UNKN

024 "DIA CIRC CONCR

0230/1315 LEN=0048 INSTALLED UNKN

015 "DIA CIRC CONCR

0230/1105 LEN=0048 INSTALLED UNKN

015 "DIA CIRC CONCR

0230/0730 LEN=0045 INSTALLED UNKN

015 "DIA CIRC CONCR

0230/0192 LEN=0048 INSTALLED UNKN

051216 FT 1 0 00107 0 00 0488+80

0230/0000 LENGTH(AH 2520 BK 1992)

018 "DIA CIRC CONCR

EXTRACT DATE: 11/25/2024 ROADWAY MANAGEMENT SYSTEM PAGE NUMBER: 216
PRINT DATE: 11/26/2024 SLD COUNTY/SR - ANNUAL PRINT COUNTY: CENTRE

DIR: B TOTAL LEN: 29.657 MI. DIST: 02-1 SR: 322
LEFT MUN: WORTH T RIGHT MUN: WORTH T

Station	Segment	Length (ft)	Material	Notes
0220/1745		LEN=0040	INSTALLED	UNKN
0220/1452		040"H 60"W ELLIP CONC LEN=0070	INSTALLED	UNKN
0220/1113		015 "DIA CIRC CONCR LEN=0060	INSTALLED	UNKN
0220/0220		024 "DIA CIRC CONCR LEN=0035	INSTALLED	UNKN
0220/0198		FROM 3023/0100 SH (CONN) 1 0 00107 0 00 0468+88 049224 FT		
0220/0000		REESE HOLLOW RD (SR3023 SEG 0100/0000) REESE HOLLOW RD (SR3023 SEG 0100/0000) LENGTH(AH 1992 BK 2686)		
0210/2157		018 "DIA CIRC METAL LEN=0050	INSTALLED	2006
0210/1840		015 "DIA CIRC CONCR LEN=0045	INSTALLED	2006
0210/1578		015 "DIA CIRC CONCR LEN=0040	INSTALLED	2006
0210/1120		015 "DIA CIRC CONCR LEN=0050	INSTALLED	UNKN
0210/0886		018 "DIA CIRC CONCR LEN=0045	INSTALLED	UNKN
0210/0740		SHANGRI LN (T339)		
0210/0527		015 "DIA CIRC CONCR LEN=0040	INSTALLED	2006
0210/0230		015 "DIA CIRC CONCR LEN=0045	INSTALLED	UNKN
0211/0101		046538 FT		
0210/0000		1 0 00107 0 00 0442+26 WORTH RUSH T LENGTH(AH 2686 BK 3186)		
0200/3038		015 "DIA CIRC CONCR LEN=0040	INSTALLED	UNKN
0200/2701		015 "DIA CIRC CONCR LEN=0040	INSTALLED	2006
0200/2448		015 "DIA CIRC CONCR LEN=0060	INSTALLED	2006

EXTRACT DATE: 11/25/2024 ROADWAY MANAGEMENT SYSTEM PAGE NUMBER: 215
PRINT DATE: 11/26/2024 SLD COUNTY/SR - ANNUAL PRINT COUNTY: CENTRE

DIR: B TOTAL LEN: 29.657 MI. DIST: 02-1 SR: 322
LEFT MUN: RUSH T RIGHT MUN: RUSH T

Station	Material	Length	Notes
0200/2062	018 "DIA CIRC CONCR	LEN=0060	INSTALLED UNKN
0200/1760	060 "DIA CIRC CONCR	LEN=0660	INSTALLED UNKN
0200/1723	018 "DIA CIRC CONCR	LEN=0050	INSTALLED 2006
0200/1468	024 "DIA CIRC CONCR	LEN=0050	INSTALLED UNKN
0200/1265	024 "DIA CIRC CONCR	LEN=0060	INSTALLED UNKN
0201/1125	018 "DIA CIRC CONCR	LEN=0085	INSTALLED UNKN
0200/0927	018 "DIA CIRC CONCR	LEN=0060	INSTALLED 2004
0201/0685	015 "DIA CIRC CONCR	LEN=0090	INSTALLED UNKN
0200/0674	018 "DIA CIRC CONCR	LEN=0065	INSTALLED UNKN
0200/0341	018 "DIA CIRC CONCR	LEN=0060	INSTALLED UNKN
043352 FT	1 0 00107 0 00 0410+60 043478 FT		
0200/0000	015 "DIA CIRC CONCR	LEN=0040	INSTALLED UNKN
0190/2150	LENGTH(AH 3067 BK 2416) 0201/0000		
0190/1917	018 "DIA CIRC CONCR	LEN=0040	INSTALLED UNKN
0190/1688	015 "DIA CIRC PLASTIC	LEN=0030	INSTALLED UNKN
0190/1494	015 "DIA CIRC CONCR	LEN=0030	INSTALLED UNKN
0190/1164	015 "DIA CIRC CONCR	LEN=0030	INSTALLED UNKN
0190/0805	015 "DIA CIRC CONCR	LEN=0030	INSTALLED UNKN
0190/0458	015 "DIA CAST IRON	LEN=0045	INSTALLED UNKN
0190/0116	015 "DIA CAST IRON	LEN=0030	INSTALLED UNKN
041018 FT	1 0 00107 0 00 0386+37 041062 FT		
0190/0000	NC TWENTY EIGHTH DIVISION HW		

EXTRACT DATE: 11/25/2024 ROADWAY MANAGEMENT SYSTEM PAGE NUMBER: 214
PRINT DATE: 11/26/2024 SLD COUNTY/SR - ANNUAL PRINT COUNTY: CENTRE

DIR: B TOTAL LEN: 29.657 MI. DIST: 02-1 SR: 322
LEFT MUN: RUSH T RIGHT MUN: RUSH T

STRAWBAND BEAVER RD
(FRST)
SANDY RIDGE TR
(FRST)

0181/0732



018 "DIA CIRC CONCR
LEN=0050 INSTALLED UNKN 0181/0030
1 0 00107 0 00 0354+15 037829 FT
NC TWENTY EIGHTH DIVISION HW
MFC BEGIN = B
LENGTH(AH 3233 BK 2555) 0181/0000

5

0180/0729

STRAWBAND BEAVER RD
(FRST)
SANDY RIDGE TR
(FRST)

0180/0040

018 "DIA CIRC CONCR
LEN=0040 INSTALLED UNKN

037829 FT

1 0 00107 0 00 0354+15
MFC BEGIN = B
LENGTH(AH 3189 BK 2555)

5

035274 FT

035274 FT

1 0 00107 0 00 0328+60
SIX MILE RUN
STRUCTURE LENGTH 9 FT
BMSID 14/0322/0170/0000
LENGTH(AH 2555 BK 1238)

5

034036 FT

034036 FT

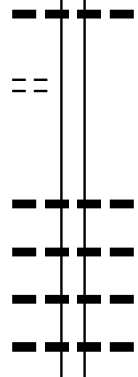
1 0 00107 0 00 0316+38
LENGTH(AH 1238 BK 2776)

5

OLD ROUTE 322 RD
(T924)

0150/0822

031260 FT



0150/1510

015 "DIA CIRC CONCR
LEN=0060 INSTALLED UNKN

5

031260 FT

1 0 00107 0 00 0288+79
LENGTH(AH 2776 BK 2473)

0140/2228

015 "DIA CIRC CONCR
LEN=0045 INSTALLED UNKN

0140/1864

015 "DIA CIRC CONCR
LEN=0045 INSTALLED UNKN

0140/1513

015 "DIA CIRC CONCR
LEN=0045 INSTALLED UNKN

0140/1293

015 "DIA CIRC CONCR
LEN=0045 INSTALLED UNKN

015 "DIA CIRC CONCR

EXTRACT DATE: 11/25/2024 ROADWAY MANAGEMENT SYSTEM PAGE NUMBER: 213
PRINT DATE: 11/26/2024 SLD COUNTY/SR - ANNUAL PRINT COUNTY: CENTRE

DIR: B TOTAL LEN: 29.657 MI. DIST: 02-1 SR: 322
LEFT MUN: RUSH T RIGHT MUN: RUSH T

028787 FT

0140/1040	LEN=0045	INSTALLED UNKN
0140/0795	015 "DIA CIR PLASTIC	LEN=0045 INSTALLED UNKN
0140/0505	015 "DIA CIR PLASTIC	LEN=0050 INSTALLED UNKN
0140/0006	015 "DIA CIR PLASTIC	LEN=0045 INSTALLED UNKN
028787 FT	1 0 00107 0 00 0264+23	
0140/0000	LENGTH(AH 2473 BK 2491)	015 "DIA CIR PLASTIC
0130/1984	LEN=0045 INSTALLED UNKN	(APRA) PADOT SATELLITE
0130/1847	(GOVT) PADOT SATELLITE 2-1 RD	015 "DIA CIR PLASTIC
0130/1680	LEN=0045 INSTALLED UNKN	(APRA) PA GAME COMMISSI
0130/1619	PADOT SATELLITE 2-1 RD	(GOVT)
0130/1221	018 "DIA CIR PLASTIC	LEN=0050 INSTALLED UNKN
0130/0958	015 "DIA CIR PLASTIC	LEN=0050 INSTALLED UNKN
0130/0680	015 "DIA CIR PLASTIC	LEN=0050 INSTALLED UNKN
0130/0408	015 "DIA CIR PLASTIC	LEN=0045 INSTALLED UNKN
0130/0098	015 "DIA CIR PLASTIC	LEN=0050 INSTALLED UNKN
026296 FT	1 0 00107 0 00 0239+49	
0130/0000	ROADSIDE REST PL	(SR9203 SEG 0010/0000)
0120/2050	LENGTH(AH 2491 BK 2250)	018 "DIA CIR PLASTIC
0120/1744	015 "DIA CIR PLASTIC	LEN=0045 INSTALLED UNKN
0120/1139	015 "DIA CIR PLASTIC	LEN=0045 INSTALLED UNKN
0120/0915	018 "DIA CIR PLASTIC	LEN=0055 INSTALLED UNKN
0120/0642	015 "DIA CIR PLASTIC	LEN=0040 INSTALLED UNKN
0120/0050	1 0 00107 0 00 0214+16	
024046 FT	PORT LN	(T966)
0120/0000	LENGTH(AH 2250 BK 3503)	

EXTRACT DATE: 11/25/2024 ROADWAY MANAGEMENT SYSTEM PAGE NUMBER: 212
PRINT DATE: 11/26/2024 SLD COUNTY/SR - ANNUAL PRINT COUNTY: CENTRE

DIR: B TOTAL LEN: 29.657 MI. DIST: 02-1 SR: 322
LEFT MUN: RUSH T RIGHT MUN: RUSH T

020543 FT

018009 FT

015662 FT

0110/3450	018 "DIA CIRC METAL LEN=0050 INSTALLED 1997 RED OAK LN
0110/3216	(T962) 015 "DIA CIRC CONCR
0110/3115	LEN=0040 INSTALLED 1997
0110/2795	018 "DIA CIRC CONCR LEN=0040 INSTALLED 1997
0110/2450	015 "DIA CIRC METAL LEN=0040 INSTALLED UNKN
0110/2050	015 "DIA CIR PLASTIC LEN=0050 INSTALLED UNKN
0110/1690	015 "DIA CIRC CONCR LEN=0040 INSTALLED UNKN
0110/1377	015 "DIA CIR PLASTIC LEN=0050 INSTALLED UNKN
0110/0689	015 "DIA CIRC CONCR LEN=0040 INSTALLED UNKN
0110/0300	015 "DIA CIR PLASTIC LEN=0040 INSTALLED UNKN
0110/0008	015 "DIA CIRC CONCR LEN=0051 INSTALLED UNKN
020543 FT	1 0 00107 0 00 0179+47
0110/0000	LENGTH(AH 3503 BK 2534) 015 "DIA CIRC CONCR
0100/2082	LEN=0040 INSTALLED UNKN
0100/1430	024 "DIA CIR PLASTIC LEN=0060 INSTALLED UNKN
0100/1090	015 "DIA CIRC CONCR LEN=0040 INSTALLED UNKN
0100/0088	015 "DIA CIRC CONCR LEN=0050 INSTALLED UNKN
018009 FT	1 0 00107 0 00 0154+46
0100/0000	LENGTH(AH 2534 BK 2347) 018 "DIA CIRC CONCR
0090/1806	LEN=0051 INSTALLED UNKN
0090/1579	015 "DIA CIRC CONCR LEN=0040 INSTALLED UNKN
0090/1179	018 "DIA CIRC CONCR LEN=0053 INSTALLED UNKN
0090/0820	018 "DIA CIRC CONCR LEN=0045 INSTALLED UNKN
0090/0360	018 "DIA CIRC CONCR LEN=0045 INSTALLED UNKN
015662 FT	1 0 00107 0 00 0131+18
	018 "DIA CIRC CONCR

DIR: B TOTAL LEN: 29.657 MI. DIST: 02-1 SR: 322
LEFT MUN: RUSH T RIGHT MUN: RUSH T

015 "DIA CIRC CONCR

EXTRACT DATE: 11/25/2024 ROADWAY MANAGEMENT SYSTEM PAGE NUMBER: 210
PRINT DATE: 11/26/2024 SLD COUNTY/SR - ANNUAL PRINT COUNTY: CENTRE

DIR: B TOTAL LEN: 29.657 MI. DIST: 02-1 SR: 322
LEFT MUN: RUSH T RIGHT MUN: RUSH T

RICHARD ST
(T322)

007518 FT

0052/0634

006486 FT

BLACK MOSHANNON RD
(SR0504 SEG 0012/0000) 0032/0653

005408 FT

0060/0830	LEN=0040	INSTALLED	UNKN
0060/0573	LEN=0040	INSTALLED	UNKN
0060/0320	LEN=0051	INSTALLED	UNKN
0060/0267	POWDER MAGAZINE RD		
007518 FT	(T323)		
0060/0000	1 0 00107 0 00 0051+39		
0052/1022	LENGTH(AH 3063 BK 1032)		
0052/0715	018 "DIA CIRC CONCR		
0052/0480	LEN=0050	INSTALLED	UNKN
0052/0065	018 "DIA CIRC CONCR		
006486 FT	LEN=0045	INSTALLED	UNKN
0052/0000	018 "DIA CIRC CONCR		
0032/0995	LEN=0045	INSTALLED	UNKN
0032/0926	BMSSEN 14/0322/0052/0000		
0032/0671	1 0 00107 0 00 0041+42		
0032/0653	COLD STREAM		
0032/0413	BMSBG 14/0322/0052/0000		
0032/0381	RUSH		
0032/0081	PHILIPSBURG B		
0022/2267	LENGTH(AH 1032 BK 1078)		
	HALF MOON ST		
	(BORO)		
	NC PORT MATILDA HW		
	FROM 0504/0006 SH		
	(CONN)		
	018 "DIA CIRC CONCR		
	LEN=0087	INSTALLED	UNKN
	PRESQUEISLE ST		
	(SR0504 SEG 0012/0000)		
	018 "DIA CIRC CONCR		
	LEN=0036	INSTALLED	UNKN
	HALE ST		
	(BORO)		
	018 "DIA CIRC CONCR		
	LEN=0040	INSTALLED	UNKN
	0 0 00000 0 00 0000+00		
	PINE ST		
	(BORO)		
	PHILIPSBURG		
	RUSH T		
	LENGTH(AH 1078 BK 2858)		
	028 "DIA CIRC CONCR		
	LEN=0056	INSTALLED	UNKN
	036 "DIA CIRC CONCR		

EXTRACT DATE: 11/25/2024 ROADWAY MANAGEMENT SYSTEM PAGE NUMBER: 209
PRINT DATE: 11/26/2024 SLD COUNTY/SR - ANNUAL PRINT COUNTY: CENTRE

DIR: B TOTAL LEN: 29.657 MI. DIST: 02-1 SR: 322
LEFT MUN: RUSH T RIGHT MUN: RUSH T

002550 FT

000000 FT

0022/1867	LEN=0073	INSTALLED UNKN
0022/1467	LEN=0072	INSTALLED UNKN
0022/1067	LEN=0067	INSTALLED UNKN
0022/0944	LEN=0050	INSTALLED UNKN
0022/0717	LEN=0050	INSTALLED UNKN
002550 FT	0 0 00000	0 00 0000+00
NC RA	ILROAD ST	
	9TH ST	
	(SR3029	SEG 0020/0074)
0022/0000	LENGTH(AH 2858 BK 2550)	
0012/2492	LEN=0095	INSTALLED UNKN
0012/1404	LEN=0050	INSTALLED UNKN
0012/0863	LEN=0052	INSTALLED UNKN
0012/0807	LEN=0052	INSTALLED UNKN
0012/0708	LEN=0052	INSTALLED UNKN
0012/0457	LEN=0050	INSTALLED UNKN
0012/0413	LEN=0052	INSTALLED UNKN
0012/0148	LEN=0052	INSTALLED UNKN
0012/0136	LEN=0052	INSTALLED UNKN
0012/0123	LEN=0052	INSTALLED UNKN
000000 FT	0 0 00000	0 00 0000+00
NC WO	ODLAND RD	
INTER-BK	TWENTY EIGHTH DIVISION	
	(SR0322	SEG 0776/0449)
	MOSHANNON CREEK	
	BMSBG 14/0322/0012/0000	
	MFC BEGIN = B	
	BK-CLEARFIELD	(17)
0012/0000	LENGTH(AH 2550 BK 0000)	

EXTRACT DATE: 11/25/2024 ROADWAY MANAGEMENT SYSTEM PAGE NUMBER: 208
PRINT DATE: 11/26/2024 SLD COUNTY/SR - ANNUAL PRINT COUNTY: CENTRE
DIR: B TOTAL LEN: 27.785 MI. DIST: 02-1 SR: 192
LEFT MUN: MILES T RIGHT MUN: MILES T

146703 FT



146703 FT AH-UNION (59)
INTER-AHD BUFFALO RD
0610/1528 (SR0192 SEG 0010/0000)
018 "DIA CIRC METAL

EXTRACT DATE: 11/25/2024 ROADWAY MANAGEMENT SYSTEM PAGE NUMBER: 207
PRINT DATE: 11/26/2024 SLD COUNTY/SR - ANNUAL PRINT COUNTY: CENTRE

DIR: B TOTAL LEN: 27.785 MI. DIST: 02-1 SR: 192
LEFT MUN: MILES T RIGHT MUN: MILES T

	0610/1400	LEN=0100	INSTALLED	UNKN
		018 "DIA	CIRC METAL	
	0610/0956	LEN=0070	INSTALLED	UNKN
		018 "DIA	CIRC METAL	
	0610/0556	LEN=0070	INSTALLED	UNKN
		018 "DIA	CIRC METAL	
	0610/0157	LEN=0070	INSTALLED	UNKN
145175 FT	145175 FT	1 0 00306	0 01 1448+66	
	0610/0000	LENGTH(AH	1528 BK 2505)	
		018 "DIA	CIRC METAL	
	0600/2244	LEN=0095	INSTALLED	UNKN
		018 "DIA	CIRC METAL	
	0600/1849	LEN=0090	INSTALLED	UNKN
		018 "DIA	CIRC METAL	
	0600/1453	LEN=0090	INSTALLED	UNKN
		018 "DIA	CIRC METAL	
	0600/1151	LEN=0090	INSTALLED	UNKN
		018 "DIA	CIRC METAL	
	0600/0655	LEN=0090	INSTALLED	UNKN
		018 "DIA	CIRC METAL	
142670 FT	0600/0149	LEN=0085	INSTALLED	UNKN
	142670 FT	1 0 00306	0 01 1423+61	
	0600/0000	LENGTH(AH	2505 BK 2274)	
		018 "DIA	CIRC METAL	
	0590/2225	LEN=0085	INSTALLED	UNKN
		018 "DIA	CIRC METAL	
	0590/1764	LEN=0085	INSTALLED	UNKN
		018 "DIA	CIRC METAL	
	0590/0945	LEN=0085	INSTALLED	UNKN
		018 "DIA	CIRC METAL	
	0590/0545	LEN=0070	INSTALLED	UNKN
		018 "DIA	CIRC METAL	
140396 FT	0590/0198	LEN=0085	INSTALLED	UNKN
	140396 FT	1 0 00306	0 01 1400+87	
	0590/0000	LENGTH(AH	2274 BK 1576)	
		015 "DIA	CIRC METAL	
	0580/1558	LEN=0070	INSTALLED	UNKN
		YANKEE RUN		
		STRUCTURE	LENGTH 9 FT	
	0580/1199	BMSID 14/0192/0580/1199		
TUNIS RD (FRST)	0580/1098	BUCKHORN DR		
		(FRST)		
		018 "DIA	CIRC METAL	
	0580/1066	LEN=0070	INSTALLED	UNKN
		025 "DIA	CIRC METAL	
	0580/0475	LEN=0050	INSTALLED	UNKN
138820 FT	138820 FT	1 0 00306	0 01 1385+11	
	0580/0000	LENGTH(AH	1576 BK 2511)	
		018 "DIA	CIRC METAL	

EXTRACT DATE: 11/25/2024 ROADWAY MANAGEMENT SYSTEM PAGE NUMBER: 206
PRINT DATE: 11/26/2024 SLD COUNTY/SR - ANNUAL PRINT COUNTY: CENTRE

DIR: B TOTAL LEN: 27.785 MI. DIST: 02-1 SR: 192
LEFT MUN: MILES T RIGHT MUN: MILES T

136309 FT

133331 FT

130294 FT

0570/2416	LEN=0090	INSTALLED	UNKN
0570/2228	FALLEN TIMBER TR (FRST)		
0570/2044	018 "DIA	CIRC METAL	
0570/1625	LEN=0085	INSTALLED	UNKN
0570/1130	018 "DIA	CIRC METAL	
0570/0615	LEN=0080	INSTALLED	UNKN
0570/0275	018 "DIA	CIRC METAL	
136309 FT	LEN=0085	INSTALLED	UNKN
0570/0000	018 "DIA	CIRC METAL	
0560/2867	LEN=0090	INSTALLED	UNKN
0560/2451	1 0 00306 0 01 1360+00		
0560/2445	LENTH(AH 2511 BK 2978)		
0560/2090	018 "DIA	CIRC METAL	
0560/1578	LEN=0070	INSTALLED	UNKN
0560/0994	PINE CREEK RD (FRST)		
0560/0500	018 "DIA	CIRC METAL	
133331 FT	LEN=0085	INSTALLED	UNKN
0560/0000	018 "DIA	CIRC METAL	
0550/2640	LEN=0085	INSTALLED	UNKN
0550/2188	018 "DIA	CIRC METAL	
0550/1844	LEN=0085	INSTALLED	UNKN
0550/1385	018 "DIA	CIRC METAL	
0550/1002	LEN=0085	INSTALLED	UNKN
0550/0700	018 "DIA	CIRC METAL	
0550/0303	LEN=0085	INSTALLED	UNKN
130294 FT	018 "DIA	CIRC METAL	
0550/0000	1 0 00306 0 01 1330+37		
0540/2854	LENTH(AH 2978 BK 3037)		
	018 "DIA	CIRC METAL	
	LEN=0090	INSTALLED	UNKN
	018 "DIA	CIRC METAL	
	LEN=0080	INSTALLED	UNKN
	018 "DIA	CIRC METAL	
	LEN=0080	INSTALLED	UNKN
	018 "DIA	CIRC METAL	
	LEN=0085	INSTALLED	UNKN
	018 "DIA	CIRC METAL	
	LEN=0085	INSTALLED	UNKN
	018 "DIA	CIRC METAL	
	LEN=0050	INSTALLED	UNKN
	018 "DIA	CIRC METAL	
	LEN=0080	INSTALLED	UNKN
	1 0 00306 0 01 1300+00		
	LENTH(AH 3037 BK 3012)		
	018 "DIA	CIRC METAL	
	LEN=0080	INSTALLED	UNKN
	018 "DIA	CIRC METAL	

EXTRACT DATE: 11/25/2024 ROADWAY MANAGEMENT SYSTEM PAGE NUMBER: 205
PRINT DATE: 11/26/2024 SLD COUNTY/SR - ANNUAL PRINT COUNTY: CENTRE

DIR: B TOTAL LEN: 27.785 MI. DIST: 02-1 SR: 192
LEFT MUN: MILES T RIGHT MUN: MILES T

127282 FT

125006 FT

121921 FT

0540/2378	LEN=0080	INSTALLED	UNKN
018 "DIA	CIRC	METAL	
0540/1884	LEN=0095	INSTALLED	UNKN
018 "DIA	CIRC	METAL	
0540/1586	LEN=0090	INSTALLED	UNKN
018 "DIA	CIRC	METAL	
0540/1198	LEN=0085	INSTALLED	UNKN
018 "DIA	CIRC	METAL	
0540/0701	LEN=0065	INSTALLED	UNKN
018 "DIA	CIRC	METAL	
0540/0349	LEN=0060	INSTALLED	UNKN
1 0 00306	0 01	1270+00	
018 "DIA	CIRC	METAL	
LEN=0070	INSTALLED	UNKN	
5 0540/0000	LENGTH(AH	3012 BK	2276)
0530/1611	024 "DIA	CIRC	METAL
LEN=0080	INSTALLED	UNKN	
018 "DIA	CIRC	METAL	
0530/1312	LEN=0060	INSTALLED	UNKN
CABIN RD			
0530/1035	(T858)		
0530/0123	030 "DIA	CIRC	METAL
LEN=0050	INSTALLED	UNKN	
1 0 00306	0 01	1247+28	
CABIN RD			
5 0530/0000	LENGTH(AH	2276 BK	3085)
018 "DIA	CIRC	METAL	
LEN=0050	INSTALLED	UNKN	
018 "DIA	CIRC	METAL	
0520/2848	LEN=0050	INSTALLED	UNKN
018 "DIA	CIRC	METAL	
0520/2460	LEN=0050	INSTALLED	UNKN
018 "DIA	CIRC	METAL	
0520/2158	LEN=0060	INSTALLED	UNKN
018 "DIA	CIRC	METAL	
0520/1789	LEN=0080	INSTALLED	UNKN
024 "DIA	CIRC	METAL	
0520/1537	LEN=0100	INSTALLED	UNKN
018 "DIA	CIRC	METAL	
LEN=0050	INSTALLED	UNKN	
018 "DIA	CIRC	CONCR	
0520/0339	LEN=0045	INSTALLED	UNKN
018 "DIA	CIRC	CONCR	
0520/0105	LEN=0045	INSTALLED	UNKN
1 0 00306	0 01	1216+56	
STOVER GAP RD			
(FRST)			

EXTRACT DATE: 11/25/2024 ROADWAY MANAGEMENT SYSTEM PAGE NUMBER: 204
PRINT DATE: 11/26/2024 SLD COUNTY/SR - ANNUAL PRINT COUNTY: CENTRE

DIR: B TOTAL LEN: 27.785 MI. DIST: 02-1 SR: 192
LEFT MUN: MILES T RIGHT MUN: MILES T

1 0 00306 0 01 1201+19 120382 FT
LIVONIA MOUNTAIN RD
(SR0477 SEG 0050/0669) 0510/0000

119255 FT

116754 FT

5	0520/0000	LENGTH(AH 3085 BK 1539)
		018 "DIA CIRC CONCR
	0510/1337	LEN=0050 INSTALLED UNKN
		RAILROAD CREEK
		STRUCTURE LENGTH 14 FT
	0510/0399	BMSID 14/0192/0510/0399
	120382 FT	
5	0510/0000	LENGTH(AH 1539 BK 1127)
		024 "DIA CIRC CONCR
	0500/0775	LEN=0055 INSTALLED UNKN
		018 "DIA CIRC CONCR
	0500/0110	LEN=0045 INSTALLED UNKN
		1 0 00306 0 01 1189+98
	119255 FT	VILLAGE: LIVONIA
5	0500/0000	LENGTH(AH 1127 BK 2501)
		018 "DIA CIRC CONCR
	0490/2105	LEN=0050 INSTALLED UNKN
		018 "DIA CIRC CONCR
	0490/1800	LEN=0050 INSTALLED UNKN
		018 "DIA CIRC CONCR
	0490/1595	LEN=0040 INSTALLED UNKN
		018 "DIA CIRC CONCR
	0490/1255	LEN=0045 INSTALLED UNKN
		018 "DIA CIRC CONCR
	0490/0985	LEN=0050 INSTALLED UNKN
		018 "DIA CIRC CONCR
	0490/0845	LEN=0050 INSTALLED UNKN
		018 "DIA CIRC CONCR
	0490/0532	LEN=0045 INSTALLED UNKN
		018 "DIA CIRC CONCR
	0490/0393	LEN=0045 INSTALLED UNKN
		018 "DIA CIRC CONCR
	0490/0100	LEN=0040 INSTALLED UNKN
	116754 FT	1 0 00306 0 01 1165+03
5	0490/0000	LENGTH(AH 2501 BK 2509)
		018 "DIA CIRC CONCR
	0480/2334	LEN=0045 INSTALLED UNKN
		018 "DIA CIRC CONCR
	0480/2180	LEN=0045 INSTALLED UNKN
		018 "DIA CIRC CONCR
	0480/1810	LEN=0050 INSTALLED UNKN
		WALNUT RD
	0480/1713	(T865)
		018 "DIA CIRC CONCR
	0480/1467	LEN=0075 INSTALLED UNKN
		030 "DIA CIRC CONCR

DIR: B TOTAL LEN: 27.785 MI.
LEFT MUN: MILES T

DIST: 02-1 SR: 192
RIGHT MUN: MILES T

1 0 00306 0 01 1114+00 111651 FT
GREENBURR GAP RD
(T527) 0470/0000

1 1 4 2 4 5 F T

108617 FT

107759 FT

[illegible]

EXTRACT DATE: 11/25/2024 ROADWAY MANAGEMENT SYSTEM PAGE NUMBER: 202
PRINT DATE: 11/26/2024 SLD COUNTY/SR - ANNUAL PRINT COUNTY: CENTRE

DIR: B TOTAL LEN: 27.785 MI. DIST: 02-1 SR: 192
LEFT MUN: MILES T RIGHT MUN: MILES T

					0440/1421	018 "DIA	CIRC	CONCR	
						LEN=0060	INSTALLED	UNKN	
					0440/0874	018 "DIA	CIRC	CONCR	
						LEN=0050	INSTALLED	UNKN	
					0440/0750	018 "DIA	CIRC	CONCR	
						LEN=0050	INSTALLED	UNKN	
105444 FT					105444 FT	1 0 00306	0 01	1051+73	
						060 "DIA	CIRC	METAL	
						LEN=0048	INSTALLED	UNKN	
					5 0440/0000	LENGTH(AH	2315	BK 1276)	
						018 "DIA	CIRC	CONCR	
					0430/0650	LEN=0025	INSTALLED	UNKN	
						018 "DIA	CIRC	CONCR	
					0430/0356	LEN=0018	INSTALLED	UNKN	
104168 FT					104168 FT	1 0 00306	0 01	1038+91	
					5 0430/0000	LENGTH(AH	1276	BK 2709)	
						018 "DIA	CIRC	CONCR	
					0420/2365	LEN=0050	INSTALLED	UNKN	
						018 "DIA	CIRC	CONCR	
					0420/2069	LEN=0050	INSTALLED	UNKN	
						048 "DIA	CIRC	METAL	
					0420/1760	LEN=0035	INSTALLED	UNKN	
						018 "DIA	CIRC	CONCR	
					0420/1487	LEN=0045	INSTALLED	UNKN	
						018 "DIA	CIRC	CONCR	
					0420/1200	LEN=0045	INSTALLED	UNKN	
						018 "DIA	CIRC	CONCR	
					0420/1010	LEN=0060	INSTALLED	UNKN	
PRDR FOUR WHEEL DR									
(PRDR)					0420/0945				
ROSEWOOD DR									
(TWP)					0420/0920				
					0420/0660	036 "DIA	CIRC	CONCR	
						LEN=0040	INSTALLED	UNKN	
					0420/0460	018 "DIA	CIRC	CONCR	
						LEN=0050	INSTALLED	UNKN	
					0420/0163	018 "DIA	CIRC	CONCR	
						LEN=0050	INSTALLED	UNKN	
101459 FT					101459 FT	1 0 00306	0 01	1011+76	
					5 0420/0000	LENGTH(AH	2709	BK 2383)	
						018 "DIA	CIRC	CONCR	
					0410/2289	LEN=0050	INSTALLED	UNKN	
						018 "DIA	CIRC	CONCR	
					0410/2030	LEN=0050	INSTALLED	UNKN	
						024 "DIA	CIRC	CONCR	
					0410/1930	LEN=0045	INSTALLED	UNKN	
						024 "DIA	CIRC	CONCR	
					0410/1409	LEN=0045	INSTALLED	UNKN	

EXTRACT DATE: 11/25/2024 ROADWAY MANAGEMENT SYSTEM PAGE NUMBER: 201
PRINT DATE: 11/26/2024 SLD COUNTY/SR - ANNUAL PRINT COUNTY: CENTRE
DIR: B TOTAL LEN: 27.785 MI. DIST: 02-1 SR: 192
LEFT MUN: MILES T RIGHT MUN: MILES T

	==	0410/0426	WOLFES GAP RD (T525)
	---	060 "DIA	CIRC METAL
099076 FT	---	LEN=0050	INSTALLED UNKN
	---	1 0 00306	0 01 0987+87
	---	5 0410/0000	LENGTH(AH 2383 BK 1566)
	---	018 "DIA	CIRC CONCR
	---	LEN=0050	INSTALLED UNKN
	---	018 "DIA	CIRC CONCR
	---	LEN=0050	INSTALLED UNKN
097510 FT		097510 FT	1 0 00306 0 01 0972+05
	---	070 "DIA	CIRC METAL
	---	LEN=0100	INSTALLED UNKN
	---	5 0400/0000	LENGTH(AH 1566 BK 3195)
	---	018 "DIA	CIRC CONCR
	---	LEN=0050	INSTALLED UNKN
	---	018 "DIA	CIRC METAL
	---	LEN=0040	INSTALLED UNKN
	---	018 "DIA	CIRC CONCR
	---	LEN=0045	INSTALLED UNKN
	---	018 "DIA	CIRC CONCR
	---	LEN=0050	INSTALLED UNKN
	---	024 "DIA	CIRC CONCR
	---	LEN=0095	INSTALLED UNKN
	---	036 "DIA	CIR PLASTIC
	---	LEN=0045	INSTALLED UNKN
094315 FT		094315 FT	1 0 00306 0 01 0940+14
			FOX GAP RD (T526)
	---	5 0390/0000	LENGTH(AH 3195 BK 2848)
	---	024 "DIA	CIRC CONCR
	---	LEN=0060	INSTALLED UNKN
	---	018 "DIA	CIRC CONCR
	---	LEN=0050	INSTALLED UNKN
	---	018 "DIA	CIRC CONCR
	---	LEN=0050	INSTALLED UNKN
	---	018 "DIA	CIRC CONCR
	---	LEN=0045	INSTALLED UNKN
	---	018 "DIA	CIRC CONCR
	---	LEN=0045	INSTALLED UNKN
091467 FT		091467 FT	1 0 00306 0 01 0911+60

EXTRACT DATE: 11/25/2024 ROADWAY MANAGEMENT SYSTEM PAGE NUMBER: 200
PRINT DATE: 11/26/2024 SLD COUNTY/SR - ANNUAL PRINT COUNTY: CENTRE
DIR: B TOTAL LEN: 27.785 MI. DIST: 02-1 SR: 192
LEFT MUN: MILES T RIGHT MUN: MILES T

	060 " DIA CIRC METAL LEN=0040 INSTALLED UNKN
0380/0000	LENGTH(AH 2848 BK 1994)
0370/1548	018 " DIA CIRC CONCR LEN=0045 INSTALLED UNKN
0370/0883	018 " DIA CIRC CONCR LEN=0045 INSTALLED UNKN
0370/0040	018 " DIA CIRC CONCR LEN=0060 INSTALLED 2002
089473 FT	1 0 00306 0 01 0891+82 BROWN RD (T524)
0370/0000	LENGTH(AH 1994 BK 1783)
0360/1532	018"H 30"W ELLIP METAL LEN=0050 INSTALLED UNKN
087690 FT	087690 FT 1 0 00306 0 01 0874+02
0360/0000	LENGTH(AH 1783 BK 2124)
0350/1260	018 " DIA CIRC CONCR LEN=0050 INSTALLED UNKN
0350/0830	018 " DIA CIRC CONCR LEN=0045 INSTALLED UNKN
0350/0067	018 " DIA CIRC CONCR LEN=0045 INSTALLED UNKN
085566 FT	1 0 00306 0 01 0852+78 BACK RD (T523)
0350/0000	LENGTH(AH 2124 BK 2380)
0340/2170	018 " DIA CIRC CONCR LEN=0070 INSTALLED UNKN
0340/1574	018 " DIA CIRC CONCR LEN=0060 INSTALLED 2002
0340/1509	040"H 72"W ELLIP METAL LEN=0070 INSTALLED UNKN
0340/0126	026"H 43"W ELLIP METAL LEN=0050 INSTALLED UNKN
083186 FT	1 0 00306 0 01 0829+11
0340/0000	LENGTH(AH 2380 BK 3504) TRIB ELK CREEK STRUCTURE LENGTH 10 FT

DIR: B TOTAL LEN: 27.785 MI. DIST: 02-1 SR: 192
LEFT MUN: MILES T RIGHT MUN: MILES T

EXTRACT DATE: 11/25/2024 ROADWAY MANAGEMENT SYSTEM PAGE NUMBER: 198
PRINT DATE: 11/26/2024 SLD COUNTY/SR - ANNUAL PRINT COUNTY: CENTRE

DIR: B TOTAL LEN: 27.785 MI. DIST: 02-1 SR: 192
LEFT MUN: MILES T RIGHT MUN: MILES T

	==	==	0310/0516	(TWP)	
	---	---	0310/0310	018 " DIA CIRC CONCR	
	==	==	0310/0293	LEN=0030 INSTALLED UNKN	
	---	---	0310/0017	WATER ST	
076506 FT	==	==	076506 FT	(TWP)	
BROAD ST	---	---	076506 FT	018 " DIA CIRC METAL	
(SR0880 SEG 0010/0000) 0310/0000	==	==	076506 FT	LEN=0030 INSTALLED UNKN	
	---	---	076506 FT	1 0 00306 0 01 0763+45	
	==	==	0300/1645	BROAD ST	
	---	---	0300/1426	(T860)	
	==	==	0300/1415	LENGTH(AH 1111 BK 1664)	
	---	---	0300/1107	018 " DIA CIRC METAL	
	==	==	0300/1100	LEN=0030 INSTALLED UNKN	
	---	---	0300/0820	PINE ST	
	==	==	0300/0539	(TWP)	
	---	---	0300/0253	018 " DIA CIRC CONCR	
	==	==	0300/0081	LEN=0030 INSTALLED UNKN	
SOUTH AL	---	---	074842 FT	1ST AL	
(TWP)	==	==	074842 FT	(TWP)	
0300/0081	---	---	074842 FT	018 " DIA CIRC CONCR	
074842 FT	==	==	074842 FT	LEN=0030 INSTALLED UNKN	
	---	---	0290/2002	2ND AL	
	==	==	0290/1680	(TWP)	
	---	---	0290/1430	3RD AL	
	==	==	0290/0530	(TWP)	
	---	---	0290/0159	4TH AL	
	==	==	0290/0000	(TWP)	
	---	---	0290/0000	NORTH AL	
	==	==	0290/0000	(TWP)	
	---	---	0290/0000	1 0 00306 0 01 0746+88	
	==	==	0290/0000	LENGTH(AH 1664 BK 2561)	
	---	---	0290/0000	018 " DIA CIRC CONCR	
	==	==	0290/0000	LEN=0045 INSTALLED UNKN	
	---	---	0290/0000	018 " DIA CIRC METAL	
	==	==	0290/0000	LEN=0045 INSTALLED UNKN	
	---	---	0290/0000	015 "H 25 "W ELLIP METAL	
	==	==	0290/0000	LEN=0065 INSTALLED UNKN	
	---	---	0290/0000	015 " DIA CIRC METAL	
	==	==	0290/0000	LEN=0045 INSTALLED UNKN	
	---	---	0290/0000	018 " DIA CIRC METAL	
	==	==	0290/0000	LEN=0050 INSTALLED UNKN	
	---	---	0290/0000	1 0 00306 0 01 0721+31	
	==	==	0290/0000	VILLAGE: REBERSBURG	
	---	---	0290/0000	030 "H 40 "W ELLIP METAL	
	==	==	0290/0000	LEN=0030 INSTALLED UNKN	
	---	---	0290/0000	LENGTH(AH 2561 BK 1423)	
ROCKVILLE RD	==	==	0280/1262		
(T521)	---	---			
	==	==		NC MAIN ST	

EXTRACT DATE: 11/25/2024 ROADWAY MANAGEMENT SYSTEM PAGE NUMBER: 197
PRINT DATE: 11/26/2024 SLD COUNTY/SR - ANNUAL PRINT COUNTY: CENTRE

DIR: B TOTAL LEN: 27.785 MI. DIST: 02-1 SR: 192
LEFT MUN: MILES T RIGHT MUN: MILES T

			018 "DIA CIRC METAL
		0280/0211	LEN=0045 INSTALLED UNKN
070858 FT		070858 FT	1 0 00306 0 01 0707+12
		0280/0000	LENGTH(AH 1423 BK 2387)
			015 "DIA CIRC METAL
		0270/2005	LEN=0050 INSTALLED UNKN
			018 "DIA CIRC METAL
		0270/1399	LEN=0050 INSTALLED UNKN
			018 "DIA CIRC METAL
		0270/0925	LEN=0045 INSTALLED UNKN
068471 FT		068471 FT	1 0 00306 0 01 0683+29
		0270/0000	LENGTH(AH 2387 BK 2883)
			025 "DIA CIRC METAL
		0260/0651	LEN=0045 INSTALLED UNKN
			036"H 54"W ELLIP METAL
		0260/0165	LEN=0035 INSTALLED UNKN
065588 FT		065588 FT	1 0 00306 0 01 0654+50
			OLD PIKE RD
			(T864)
		0260/0000	LENGTH(AH 2883 BK 1870)
			024 "DIA CIRC METAL
		0250/1281	LEN=0045 INSTALLED UNKN
063718 FT		063718 FT	1 0 00306 0 01 0635+81
			MILLHEIM NARROWS RD
			(SR0445 SEG 0060/3121)
		0250/0000	LENGTH(AH 1870 BK 0874)
			018 "DIA CIR PLASTIC
		0240/0827	LEN=0060 INSTALLED 2010
062844 FT		062844 FT	1 0 00306 0 01 0627+14
		0240/0000	LENGTH(AH 0874 BK 3112)
SHAFFERTOWN RD (T607)		0230/2257	
			018 "DIA CIR PLASTIC
		0230/1926	LEN=0050 INSTALLED 2010

DIR: B TOTAL LEN: 27.785 MI. DIST: 02-1 SR: 192
LEFT MUN: MILES T RIGHT MUN: MILES T

EXTRACT DATE: 11/25/2024 ROADWAY MANAGEMENT SYSTEM PAGE NUMBER: 195
PRINT DATE: 11/26/2024 SLD COUNTY/SR - ANNUAL PRINT COUNTY: CENTRE

DIR: B TOTAL LEN: 27.785 MI. DIST: 02-1 SR: 192
LEFT MUN: MILES T RIGHT MUN: MILES T

GINGRICH GAP RD
(T472)

050097 FT

0210/0000 LENGTH(AH 3145 BK 2527)

050097 FT 1 0 00306 0 01 0499+85

MILES

GREGG T

0200/0000 LENGTH(AH 2527 BK 2998)

0190/2385 015 "DIA CIRC METAL
LEN=0040 INSTALLED UNKN

047099 FT

047099 FT 1 0 00306 0 01 0470+00

0190/0000 LENGTH(AH 2998 BK 2508)

0180/2052

==

0180/1590 018 "DIA CIRC METAL
LEN=0044 INSTALLED UNKN

044591 FT

044591 FT 1 0 00306 0 01 0445+00

0180/0000 LENGTH(AH 2508 BK 2509)

0170/1470 018 "DIA CIRC METAL
LEN=0045 INSTALLED UNKN

0170/1100 018 "DIA CIRC METAL
LEN=0050 INSTALLED UNKN

0170/0550 018 "DIA CIRC METAL
LEN=0060 INSTALLED UNKN

0170/0176 018 "DIA CIRC METAL
LEN=0045 INSTALLED UNKN

042082 FT

042082 FT 1 0 00306 0 01 0420+00

0170/0000 LENGTH(AH 2509 BK 2753)

0160/1530 EDGEWOOD LN
(TWP)

DIR: B TOTAL LEN: 27.785 MI. DIST: 02-1 SR: 192
LEFT MUN: GREGG T RIGHT MUN: GREGG T

ALLENBACH LN
(TWP)

0160/0742

039329 FT

037095 FT

034407 FT

--	--	0160/1515	018 "DIA CIRC METAL LEN=0045 INSTALLED UNKN
==		0160/0495	BRUSH MTN RD
		039329 FT	(SR2007 SEG 0080/2565)
		0160/0000	1 0 00306 0 01 0392+63 LENGTH(AH 2753 BK 2234)
--	--	0150/2000	018 "DIA CIRC METAL LEN=0045 INSTALLED UNKN
--	--	0150/1671	018 "DIA CIRC METAL LEN=0050 INSTALLED UNKN
--	--	0150/1007	018 "DIA CIRC METAL LEN=0050 INSTALLED UNKN
--	--	0150/0678	018 "DIA CIRC CONCR LEN=0045 INSTALLED UNKN
--	--	0150/0185	018 "DIA CIRC METAL LEN=0050 INSTALLED UNKN
		037095 FT	1 0 00306 0 01 0370+38
			BRANCH PENNS CREEK
			STRUCTURE LENGTH 12 FT
			BMSID 14/0192/0150/0000
		0150/0000	LENGTH(AH 2234 BK 2688)
--	--	0140/2348	015 "DIA CIRC METAL LEN=0050 INSTALLED UNKN
--	--	0140/0943	036 "H 54 "W ELLIP METAL LEN=0060 INSTALLED 2004
--	--	0140/0280	015 "DIA CIRC METAL LEN=0045 INSTALLED UNKN
		034407 FT	1 0 00306 0 01 0343+50
		0140/0000	LENGTH(AH 2688 BK 2828)
--	--	0130/2287	036 "DIA CIRC METAL LEN=0060 INSTALLED UNKN
--	--	0130/1456	024 "H 40 "W ELLIP METAL LEN=0045 INSTALLED UNKN
--	--	0130/1239	018 "DIA CIRC METAL LEN=0045 INSTALLED UNKN
--	--	0130/0488	015 "DIA CIRC METAL LEN=0045 INSTALLED UNKN
--	--	0130/0168	015 "DIA CIRC METAL LEN=0045 INSTALLED UNKN
			GRENOBLE RD

EXTRACT DATE: 11/25/2024 ROADWAY MANAGEMENT SYSTEM PAGE NUMBER: 193
PRINT DATE: 11/26/2024 SLD COUNTY/SR - ANNUAL PRINT COUNTY: CENTRE

DIR: B TOTAL LEN: 27.785 MI. DIST: 02-1 SR: 192
LEFT MUN: GREGG T RIGHT MUN: GREGG T

031579 FT

0130/0050 (T459)
031579 FT 1 0 00306 0 01 0315+14
048 "DIA CIRC METAL
LEN=0058 INSTALLED UNKN
5 0130/0000 LENGTH(AH 2828 BK 2798)

028781 FT

0120/1335 036 "DIA CIRC METAL
LEN=0050 INSTALLED UNKN
0120/0819 036 "DIA CIRC METAL
LEN=0050 INSTALLED UNKN
015 "DIA CIRC METAL
0120/0261 LEN=0055 INSTALLED UNKN
028781 FT 1 0 00306 0 01 0287+24
5 0120/0000 LENGTH(AH 2798 BK 2399)

026382 FT

0110/0639 024 "DIA CIRC METAL
LEN=0040 INSTALLED UNKN
PENN'S CAVE RD
0110/0549 (PRDR)
018 "DIA CIR PLASTIC
0110/0380 LEN=0060 INSTALLED 2022
026382 FT 1 0 00306 0 01 0263+25
5 0110/0000 LENGTH(AH 2399 BK 2573)
018 "DIA CIR PLASTIC
0100/2120 LEN=0065 INSTALLED 2022
0100/1239 018 "DIA CIRC METAL
LEN=0045 INSTALLED 2002

023809 FT

0100/0200 SARA CAMPBELL LN
(SR2012 SEG 0008/0000)
023809 FT 1 0 00306 0 00 0237+54
5 0100/0000 LENGTH(AH 2573 BK 2754)
018 "DIA CIRC METAL
0090/2250 LEN=0040 INSTALLED UNKN

BLUE BALL RD
(T470)

0090/1178

0090/1215 018 "DIA CIR PLASTIC
LEN=0040 INSTALLED 2022

021055 FT

021055 FT 1 0 00306 0 00 0210+00

DIR: B TOTAL LEN: 27.785 MI.
LEFT MUN: GREGG T

DIST: 02-1 SR: 192
RIGHT MUN: GREGG T

MOUNTAIN INSIDE LN
(TWP)

018014 FT

0070/1918

015003 FT

0 1 2 5 3 3 F T

010025 FT

```

0090/0000 LENGTH(AH 2754 BK 3041)
0080/2600 018 "DIA CIRC METAL
LEN=0040 INSTALLED UNKN

0080/1842 018 "DIA CIRC METAL
LEN=0045 INSTALLED UNKN
0080/1330 018 "DIA CIRC METAL
LEN=0045 INSTALLED UNKN
0080/0884 RIDGE RD
(T455)

018014 FT 1 0 00306 0 00 0179+59
0080/0000 LENGTH(AH 3041 BK 3011)

0070/1920 018 "DIA CIRC METAL
LEN=0045 INSTALLED UNKN

015003 FT 1 0 00306 0 00 0149+58
NC BRUSH VALLEY RD
0070/0000 LENGTH(AH 3011 BK 2470)
GREGG
0060/2134 POTTER T
018 "DIA CIRC METAL
0060/1841 LEN=0045 INSTALLED UNKN
018 "DIA CIR PLASTIC
0060/1400 LEN=0045 INSTALLED 2022

018 "DIA CIRC METAL
0060/0800 LEN=0045 INSTALLED UNKN

012533 FT 1 0 00306 0 00 0125+00
0060/0000 LENGTH(AH 2470 BK 2508)
DENNIS ALAN CR
0050/1997 (TWP )

018 "DIA CIRC METAL
0050/0439 LEN=0045 INSTALLED UNKN
010025 FT 1 0 00306 0 00 0100+00
0050/0000 LENGTH(AH 2508 BK 2502)

```


EXTRACT DATE: 11/25/2024 ROADWAY MANAGEMENT SYSTEM PAGE NUMBER: 191
PRINT DATE: 11/26/2024 SLD COUNTY/SR - ANNUAL PRINT COUNTY: CENTRE

DIR: B TOTAL LEN: 27.785 MI. DIST: 02-1 SR: 192
LEFT MUN: POTTER T RIGHT MUN: POTTER T

TOWNSHIP RD
(TWP)

0040/0998

007523 FT

005116 FT

EMERY RD
(T431)

0010/1559

ARNEY AL
(BORO)

0010/0488

000000 FT

== 0040/1025 POND LN
(T438)

007523 FT 1 0 00306 0 00 0075+02
5 0040/0000 LENGTH(AH 2502 BK 2407)

0030/0340 018 "DIA CIRC METAL
LEN=0040 INSTALLED UNKN
005116 FT 1 0 00306 0 00 0051+04
5 0030/0000 LENGTH(AH 2407 BK 2571)

0020/1358 LANE AV
(T435)
0020/0913 KREITZER AV
(T434)
0020/0660 018 "DIA CIRC METAL
LEN=0045 INSTALLED UNKN
002545 FT 1 0 00306 0 00 0025+39
NC LOWER BRUSH VALLEY RD
5 0020/0000 LENGTH(AH 2571 BK 2545)

0010/1250 018 "DIA CIRC METAL
LEN=0045 INSTALLED UNKN
0010/0750 018 "DIA CIRC METAL
LEN=0045 INSTALLED UNKN
POTTER
0010/0488 CENTRE HALL B
MILES AL
(BORO)
0010/0226 1 0 00306 0 00 0000+00
000000 FT NC CHURCH ST
PENNSYLVANIA AV
(SR0144 SEG 0110/1449)

5 0010/0000 MFC BEGIN = D
LENGTH(AH 2545 BK 0000)

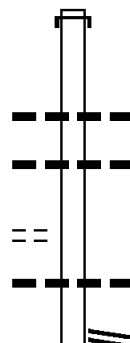
EXTRACT DATE: 11/25/2024 ROADWAY MANAGEMENT SYSTEM PAGE NUMBER: 190
PRINT DATE: 11/26/2024 SLD COUNTY/SR - ANNUAL PRINT COUNTY: CENTRE

DIR: N TOTAL LEN: 20.566 MI. DIST: 02-1 SR: 150
LEFT MUN: LIBERTY T RIGHT MUN: LIBERTY T

108563 FT

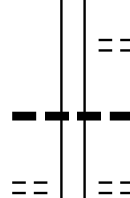
108586 FT AH-CLINTON (18)
INTER-AHD MAIN ST
0430/1820 (SR0150 SEG 0010/0000)

1 0 00219 0 01 1632+30 106743 FT
BEACH ST
(T471) 0430/0000



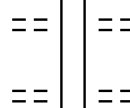
0430/0860 036 "DIA CIRC CONCR
LEN=0050 INSTALLED UNKN
0430/0490 015 "DIA CIRC CONCR
106766 FT LEN=0050 INSTALLED UNKN
S 0430/0000 LENGTH(AH 1820 BK 2058)
0420/2016 018 "DIA CIRC CONCR
LEN=0050 INSTALLED UNKN
0420/2008 BEACH ST
(SR1002 SEG 0370/3196)

1 0 00219 0 01 1611+60 104685 FT
N LIBERTY ST
(T867) 0420/0000



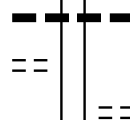
0420/1006 SCHOOL ST
(TWP)
0420/0400 025 "DIA CIRC CONCR
104708 FT LEN=0040 INSTALLED UNKN
LIBERTY ST
(T867)
S 0420/0000 LENGTH(AH 2058 BK 2813)

N KUNES ST
(T483) 0410/2160



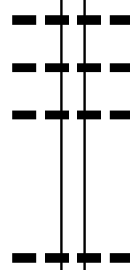
0410/2160 KUNES ST
(T484)
0410/2130 018 "DIA CIRC CONCR
LEN=0045 INSTALLED UNKN

BRICKLEY RD
(T844) 0410/1811



0410/1591 RIDGE CREST DR
(T865)

101872 FT



0410/0615 018 "DIA CIRC CONCR
LEN=0060 INSTALLED UNKN
0410/0205 048 "DIA CIRC CONCR
LEN=0060 INSTALLED UNKN
0410/0010 018 "DIA CIRC CONCR
101895 FT LEN=0050 INSTALLED UNKN
S 0410/0000 1 0 00219 0 01 1582+66
LENGTH(AH 2813 BK 2158)
0400/1013 025 "DIA CIRC CONCR
LEN=0075 INSTALLED UNKN

EXTRACT DATE: 11/25/2024 ROADWAY MANAGEMENT SYSTEM PAGE NUMBER: 189
PRINT DATE: 11/26/2024 SLD COUNTY/SR - ANNUAL PRINT COUNTY: CENTRE

DIR: N TOTAL LEN: 20.566 MI. DIST: 02-1 SR: 150
LEFT MUN: LIBERTY T RIGHT MUN: LIBERTY T

1 0 00219 0 01 1561+08 099714 FT
MARSH CREEK RD
(SR1002 SEG 0330/0358) 0400/0000

COUNTRY LN
(PRDR)

0390/0250

1 0 00219 0 01 1527+92 096352 FT
HUNTER RUN RD
(SR1004 SEG 0050/2390) 0390/0000

094496 FT

1 0 00219 0 01 1487+20 092294 FT
HUNTER RUN RD
(SR1004 SEG 0010/0000) 0370/0000

0400/0142 BMSID 14/0150/0400/0064
1 0 00219 0 01 1562+39
MARSH CREEK
0400/0064 BMSBG 14/0150/0400/0064
099737 FT SAYERS DAM RD
(SR1002 SEG 0330/0358)
5 0400/0000 LENGTH(AH 2158 BK 3362)

0390/2143 018 "DIA CIRC CONCR
LEN=0050 INSTALLED UNKN
0390/1751 018 "DIA CIRC CONCR
LEN=0050 INSTALLED UNKN
0390/1374 018 "DIA CIRC METAL
LEN=0040 INSTALLED 2001
0390/1050 018 "DIA CIRC CONCR
LEN=0050 INSTALLED UNKN
0390/0750 018 "DIA CIRC CONCR
LEN=0050 INSTALLED UNKN

0390/0106 TRIB BALD EAGLE CREEK
096375 FT STRUCTURE LENGTH 12 FT
BMSID 14/0150/0390/0106

5 0390/0000 LENGTH(AH 3362 BK 1856)
0380/1400 018 "DIA CIRC CONCR
LEN=0050 INSTALLED UNKN

0380/0620 018 "DIA CIRC CONCR
LEN=0050 INSTALLED UNKN

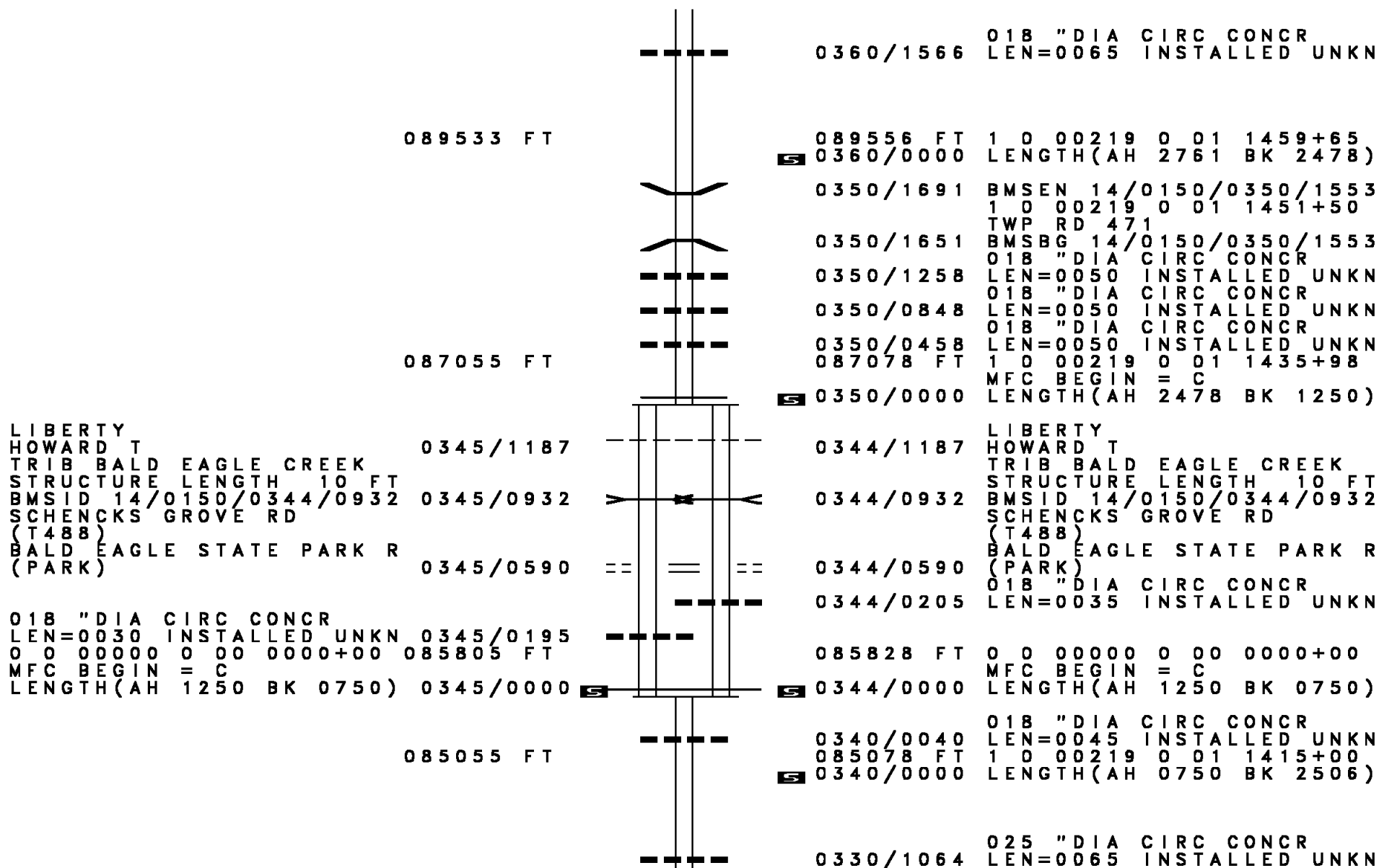
094519 FT 1 0 00219 0 01 1509+29
5 0380/0000 LENGTH(AH 1856 BK 2202)

0370/0800 018 "DIA CIRC CONCR
LEN=0100 INSTALLED UNKN
0370/0350 025 "DIA CIRC CONCR
092317 FT LEN=0100 INSTALLED UNKN

5 0370/0000 LENGTH(AH 2202 BK 2761)
HUNTERS RUN
0360/2661 STRUCTURE LENGTH 12 FT
BMSID 14/0150/0360/2661

EXTRACT DATE: 11/25/2024 ROADWAY MANAGEMENT SYSTEM PAGE NUMBER: 188
PRINT DATE: 11/26/2024 SLD COUNTY/SR - ANNUAL PRINT COUNTY: CENTRE

DIR: N TOTAL LEN: 20.566 MI. DIST: 02-1 SR: 150
LEFT MUN: LIBERTY T RIGHT MUN: LIBERTY T



EXTRACT DATE: 11/25/2024 ROADWAY MANAGEMENT SYSTEM PAGE NUMBER: 187
PRINT DATE: 11/26/2024 SLD COUNTY/SR - ANNUAL PRINT COUNTY: CENTRE

DIR: N TOTAL LEN: 20.566 MI. DIST: 02-1 SR: 150
LEFT MUN: HOWARD T RIGHT MUN: HOWARD T

1 0 00219 0 01 1389+24 082549 FT
SWARTZ HOLLOW RD
(T486) 0330/0000

1 0 00219 0 01 1357+36 079309 FT
HOWARD DIVIDE RD
(SR1001 SEG 0010/0000) 0320/0000

CONFER HOLLOW RD
(T480) 0300/1148

076583 FT

0330/0625	018 "DIA CIRC CONCR LEN=0050 INSTALLED UNKN
0330/0197 082572 FT	018 "DIA CIRC CONCR LEN=0050 INSTALLED UNKN
0330/0000	LENGTH(AH 2506 BK 3240) TRIB BALD EAGLE CREEK STRUCTURE LENGTH 12 FT BMSID 14/0150/0320/3019
0320/3019	
0320/1738	ROADSIDE REST PL (SR9204 SEG 0010/0475)
0320/1279	ROADSIDE REST PL (SR9204 SEG 0010/0000)
0320/0900	018 "DIA CIRC CONCR LEN=0015 INSTALLED 1998 TRIB BALD EAGLE CREEK STRUCTURE LENGTH 12 FT BMSID 14/0150/0320/0319
0320/0319 079332 FT	WALNUT ST (SR0026 SEG 0640/2150)
0320/0000	LENGTH(AH 3240 BK 2726) 018 "DIA CIRC CONCR
0310/2550	LEN=0045 INSTALLED UNKN
0310/0125 076606 FT	018 "DIA CIRC CONCR LEN=0045 INSTALLED UNKN
0310/0000	1 0 00219 0 01 1330+00 LENGTH(AH 2726 BK 2222)
0300/1986	018 "DIA CIRC CONCR LEN=0050 INSTALLED UNKN TRIB BALD EAGLE CREEK STRUCTURE LENGTH 10 FT
0300/1398	BMSID 14/0150/0300/1398
0300/0950	018 "DIA CIRC CONCR LEN=0050 INSTALLED UNKN
0300/0500	018 "DIA CIRC CONCR LEN=0050 INSTALLED UNKN
	018 "DIA CIRC CONCR

DIR: N TOTAL LEN: 20.566 MI. DIST: 02-1 SR: 150
LEFT MUN: HOWARD T RIGHT MUN: HOWARD T

	074361 FT	--+--	0300/0164	LEN=0030	INSTALLED	UNKN
			074384 FT	1 0 00219 0 01	1307+84	
				STATE PARK RD		
		==	5 0300/0000	LENGTH(AH 2222	BK 2833)	
		--+--	0290/2600	018 "DIA	CIRC CONCR	
		--+--	0290/2375	LEN=0040	INSTALLED	UNKN
		--+--	0290/1924	018 "DIA	CIRC CONCR	
		--+--		LEN=0040	INSTALLED	UNKN
				018 "DIA	CIRC CONCR	
		--+--	0290/0619	LEN=0040	INSTALLED	UNKN
1 0 00219 0 01 1279+36	071528 FT		071551 FT			
GREENS RUN RD						
(T482)	0290/0000	==	5 0290/0000	LENGTH(AH 2833	BK 3298)	
				GREENS RUN		
		>--<	0280/3101	STRUCTURE LENGTH 12 FT		
		--+--	0280/2346	BMSID 14/0150/0280/3101		
		--+--	0280/2000	018 "DIA	CIRC CONCR	
		--+--		LEN=0040	INSTALLED	UNKN
		--+--	0280/1372	018 "DIA	CIRC CONCR	
NYMAN DEVELOPMENT RD	0280/1032	==		LEN=0040	INSTALLED	UNKN
(T945)		--+--	0280/0810	018 "DIA	CIRC CONCR	
	068230 FT		068253 FT	LEN=0040	INSTALLED	UNKN
				1 0 00219 0 01	1246+36	
				TRIB BALD EAGLE CREEK		
		>--<	5 0280/0000	STRUCTURE LENGTH 10 FT		
SOUTH HOLLOW RD	0270/1625	==		BMSID 14/0150/0280/0000		
(T944)		--+--	0270/0750	LENGTH(AH 3298	BK 1783)	
		--+--	0270/0375	018 "DIA	CIRC CONCR	
1 0 00219 0 01 1228+50	066447 FT		066470 FT	LEN=0040	INSTALLED	UNKN
TOWNSHIP BUILDING RD				018 "DIA	CIRC CONCR	
				LEN=0040	INSTALLED	UNKN

EXTRACT DATE: 11/25/2024 ROADWAY MANAGEMENT SYSTEM PAGE NUMBER: 185
PRINT DATE: 11/26/2024 SLD COUNTY/SR - ANNUAL PRINT COUNTY: CENTRE

DIR: N TOTAL LEN: 20.566 MI. DIST: 02-1 SR: 150
LEFT MUN: HOWARD T RIGHT MUN: HOWARD T

(T943)	0270/0000	==	5 0270/0000	LENGTH(AH 1783 BK 1851)
		---		018 "DIA CIRC CONCR
		---	0260/1700	LEN=0045 INSTALLED UNKN
		---	0260/1300	018 "DIA CIRC CONCR
				LEN=0045 INSTALLED UNKN
	064596 FT		064619 FT	1 0 00219 0 01 1210+00
			5 0260/0000	LENGTH(AH 1851 BK 2371)
SCHWABTOWN RD				
(T456)	0250/1325	==		
		---	0250/1271	025 "DIA CIRC CONCR
		---		LEN=0040 INSTALLED UNKN
		---	0250/0482	060 "DIA CIRC CONCR
		---	0250/0025	LEN=0040 INSTALLED UNKN
062225 FT		---	062248 FT	BMSSEN 14/0150/0250/0000
				1 0 00219 0 01 1186+22
				BULLIT RUN
			5 0250/0000	BMSBG 14/0150/0250/0000
				LENGTH(AH 2371 BK 2123)
BULLIT RUN RD				NURSERY RD
(T398)	0240/2012	== ==	0240/2012	(T399)
		---	0240/1940	018 "DIA CIRC CONCR
		---		LEN=0050 INSTALLED UNKN
		---	0240/1554	018 "DIA CIRC CONCR
		---		LEN=0050 INSTALLED UNKN
		---	0240/1148	018 "DIA CIRC CONCR
		---		LEN=0050 INSTALLED UNKN
		---	0240/0738	018 "DIA CIRC CONCR
		---		LEN=0050 INSTALLED UNKN
		---	0240/0400	018 "DIA CIRC CONCR
060102 FT		---	060125 FT	LEN=0050 INSTALLED UNKN
			5 0240/0000	1 0 00219 0 01 1165+00
				LENGTH(AH 2123 BK 2615)
		---	0230/2591	018 "DIA CIRC CONCR
		---		LEN=0018 INSTALLED UNKN
		---	0230/1491	018 "DIA CIRC CONCR
		---		LEN=0018 INSTALLED UNKN
		---	0230/0444	025 "DIA CIRC CONCR
		---		LEN=0025 INSTALLED UNKN
		---	0230/0169	HOWARD
		---		BOGGS T

EXTRACT DATE: 11/25/2024 ROADWAY MANAGEMENT SYSTEM PAGE NUMBER: 184
PRINT DATE: 11/26/2024 SLD COUNTY/SR - ANNUAL PRINT COUNTY: CENTRE

DIR: N TOTAL LEN: 20.566 MI. DIST: 02-1 SR: 150
LEFT MUN: HOWARD T RIGHT MUN: HOWARD T

	057487 FT		057510 FT	1 0 00219 0 01 1138+95
			0230/0000	LENGTH(AH 2615 BK 1301)
		POE		(APRA) PADOT STOCKPILE
		---	0220/0810	PADOT STOCKPILE #5 RD
		POE	0220/0647	(GOVT)
		---		015 " DIA CIRC PLASTIC
			0220/0501	LEN=0100 INSTALLED 2001
		---		(APRA) ROBINSON LUMBER
		POE	0220/0325	W DOWDYS HOLE RD
		---	056209 FT	(T863)
1 0 00219 0 01 1125+94 056186 FT		---		060"H 48"W ELLIP METAL
LEATHERS CAMP RD	0220/0000	==	0220/0000	LEN=0100 INSTALLED UNKN
(T443)				LENGTH(AH 1301 BK 3538)
		---	0210/2500	025 " DIA CIRC CONCR
		---		LEN=0050 INSTALLED UNKN
		---	0210/1765	018 " DIA CIRC CONCR
		---		LEN=0060 INSTALLED UNKN
		---	0210/0785	018 " DIA CIRC CONCR
		---		LEN=0050 INSTALLED UNKN
		---	0210/0350	060 " DIA CIRC CONCR
052648 FT		---	052671 FT	LEN=0045 INSTALLED UNKN
		==		1 0 00219 0 01 1090+46
			0210/0000	CURTIN RD
ANTIS RUN RD	0200/2623	==		(SR1003 SEG 0020/1676)
(T906)			0200/2584	LENGTH(AH 3538 BK 2953)
				BMS EN 14/0150/0200/2568
			0200/2568	1 0 00219 0 01 1086+60
CURTIN HOLLOW RD	0200/2434	==		ANTIS RUN
(T426)				BMS BG 14/0150/0200/2568
		---	0200/0926	048 " DIA CIRC CONCR
		---		LEN=0045 INSTALLED UNKN
NEFF RD	0200/0044	==	0200/0012	BMS EN 14/0150/0200/0000
(T454)				

EXTRACT DATE: 11/25/2024 ROADWAY MANAGEMENT SYSTEM PAGE NUMBER: 183
PRINT DATE: 11/26/2024 SLD COUNTY/SR - ANNUAL PRINT COUNTY: CENTRE

DIR: N TOTAL LEN: 20.566 MI. DIST: 02-1 SR: 150
LEFT MUN: BOGGS T RIGHT MUN: BOGGS T

049695 FT

049718 FT 1 0 00219 0 01 1060+83
TRIB BALD EAGLE CREEK
BMSBG 14/0150/0200/0000
5 0200/0000 LENGTH(AH 2953 BK 2575)

M0194/1400 INAC 328

047120 FT

0194/0774 018 "DIA CIRC CONCR
LEN=0045 INSTALLED 2001
047143 FT 1 0 00219 0 01 1034+96
5 0194/0000 LENGTH(AH 2575 BK 3190)
0190/3033 048 "DIA CIRC CONCR
LEN=0100 INSTALLED 2001
0190/3014 024 "DIA CIRC METAL
LEN=0050 INSTALLED 2001
0190/2687 018 "DIA CIRC METAL
LEN=0045 INSTALLED 2001
0190/2335 018 "DIA CIRC METAL
LEN=0045 INSTALLED 2001
0190/2020 018 "DIA CIRC METAL
LEN=0040 INSTALLED 2001
0190/1904 BESTWAY TRUCK PLAZA RD
(PRDR)

0190/1115 AQUA PENN DR
(T644)
TA TRAVEL CENTER RD
(PRDR)
0190/1063 024 "DIA CIRC METAL
LEN=0050 INSTALLED 2001
0190/0999 024 "DIA CIRC METAL
LEN=0050 INSTALLED 2001
0190/0672 (APRA) TA TRAVEL CENTER
TA TRAVEL CENTER RD
(PRDR)

043930 FT

0190/0570 024 "DIA CIRC METAL
LEN=0127 INSTALLED 2001
043953 FT 1 0 00219 0 01 1003+49
MFC BEGIN = C
5 0190/0000 LENGTH(AH 3190 BK 0967)

GATES RD
(T452)

0181/0347

GATES RD
(T452)
048 "DIA CIRC CONCR
LEN=0075 INSTALLED UNKN
0180/0369
0180/0230

048 "DIA CIRC CONCR
LEN=0075 INSTALLED UNKN 0181/0220

015 "DIA CIRC CONCR

DIR: N TOTAL LEN: 20.566 MI. DIST: 02-1 SR: 150
LEFT MUN: BOGGS T RIGHT MUN: BOGGS T

<p>1 0 00219 0 01 0994+64 042996 FT LENGTH(AH 0934 BK 0503) 0181/0000 S TO 8008/0250 SH (CONN) MILES BURG INTER #23 RD (SR8008 SEG 0250/0000) MILES BURG INTER #23 RD (SR8008 SEG 0260/1240) 018 "DIA CIRC CONCR LEN=0075 INSTALLED UNKN FROM 8008/0260 SH (CONN)</p>		<p>0180/0125 042986 FT S 0180/0000</p>
<p>1 0 00219 0 01 0989+61 042493 FT LR 1009 WB OP ID 14/0080/1575/0591 MFC BEGIN = C LENGTH(AH 0503 BK 2336) 0171/0000 S 048 "DIA CIRC CONCR LEN=0100 INSTALLED UNKN 0169/2010</p>		<p>0170/0103 042581 FT S 0170/0000</p>
<p>018 "DIA CIRC CONCR LEN=0115 INSTALLED UNKN 0169/1890 LR 1009 EB OP ID 14/0080/1574/0201 0169/1743</p>		<p>SIGN: CANTILEVER BMSID 14/0150/0168/2336 018 "DIA CIRC CONCR LEN=0075 INSTALLED UNKN</p>
<p>BMS EN 14/0150/0168/0545 0169/0567 O O 00000 O O O 0000+00 HOLT HOLLOW RUN BMS BG 14/0150/0168/0545 0169/0545</p>		<p>0168/2010 0168/1839 0168/1340 0168/0885 0168/0567</p>
<p>TO 8008/0020 SH (CONN) 0169/0472</p>		<p>0168/0545 0168/0530</p>
		<p>RAMP A RD (SR8008 SEG 0250/0000) RAMP B RD (SR8008 SEG 0260/1240) 1 0 00219 0 01 0989+61 LR 1009 WB OP ID 14/0080/1575/0591 MFC BEGIN = C LENGTH(AH 0405 BK 2432)</p>
		<p>048 "DIA CIRC CONCR LEN=0075 INSTALLED UNKN LR 1009 EB OP ID 14/0080/1574/0201 018 "DIA CIRC CONCR LEN=0070 INSTALLED UNKN 018 "DIA CIRC CONCR LEN=0070 INSTALLED UNKN BMS EN 14/0150/0168/0545 O O 00000 O O O 0000+00 HOLT HOLLOW RUN BMS BG 14/0150/0168/0545 015 "DIA CIRC CONCR LEN=0075 INSTALLED UNKN</p>
		<p>RAMP C RD (SR8008 SEG 0020/0000)</p>

EXTRACT DATE: 11/25/2024 ROADWAY MANAGEMENT SYSTEM PAGE NUMBER: 181
PRINT DATE: 11/26/2024 SLD COUNTY/SR - ANNUAL PRINT COUNTY: CENTRE

DIR: N TOTAL LEN: 20.566 MI. DIST: 02-1 SR: 150
LEFT MUN: BOGGS T RIGHT MUN: BOGGS T

RAMP C RD (SR8008 SEG 0020/0000)				0168/0315	RAMP D RD (SR8008 SEG 0010/1154)
RAMP D RD (SR8008 SEG 0010/1154)	0169/0313				
FROM 8008/0010 SH (CONN)	0169/0196				
1 0 00219 0 01 0965+60 040157 FT				0168/0120	015 "DIA CIRC CONCR LEN=0075 INSTALLED UNKN
LENGTH(AH 2336 BK 2638)	0169/0000			040149 FT	1 0 00219 0 01 0965+20
SIGN: 3 CHORD TRUSS				0168/0000	LENGTH(AH 2432 BK 2607)
BMSID 14/0150/0166/2521	0167/2559			0166/2521	SIGN: 3 CHORD TRUSS
018 "DIA CIRC CONCR LEN=0075 INSTALLED UNKN	0167/1930				BMSID 14/0150/0166/2521
LC TO T907 RD (CONN)	0167/1851				
				0166/1450	018 "DIA CIRC CONCR LEN=0070 INSTALLED UNKN
				0166/1250	018 "DIA CIRC CONCR LEN=0080 INSTALLED UNKN
TRACEY DALE RD (T907)	0167/1120			0166/1186	CROSSOVER RD (CONN)
048 "DIA CIRC CONCR LEN=0050 INSTALLED UNKN	0167/0995				
				0166/0945	048 "DIA CIRC CONCR LEN=0070 INSTALLED UNKN
018 "DIA CIRC CONCR LEN=0075 INSTALLED UNKN	0167/0700				
015 "DIA CIRC CONCR LEN=0075 INSTALLED UNKN	0167/0346				
1 0 00219 0 01 0939+10 037519 FT				037542 FT	1 0 00219 0 01 0939+10
036 "H 60 "W ELLIP CONC					036 "H 60 "W ELLIP CONC
LEN=0050 INSTALLED UNKN					LEN=0070 INSTALLED UNKN
LENGTH(AH 2638 BK 1823)	0167/0000			0166/0000	LENGTH(AH 2607 BK 1838)
042 "DIA CIRC CONCR LEN=0050 INSTALLED UNKN	0165/1293				
				0164/1555	018 "DIA CIRC CONCR LEN=0075 INSTALLED UNKN
				0164/1300	036 "DIA CIRC CONCR LEN=0075 INSTALLED UNKN
MILESBERG INTER RD (SR8014 SEG 0500/1713)	0165/0685			0164/1038	MILESBERG INTER RD (SR8014 SEG 0750/0981)
				0164/1000	018 "DIA CIRC CONCR LEN=0085 INSTALLED UNKN
				0164/0700	018 "DIA CIRC CONCR LEN=0070 INSTALLED UNKN
				0164/0370	018 "DIA CIRC CONCR LEN=0085 INSTALLED UNKN

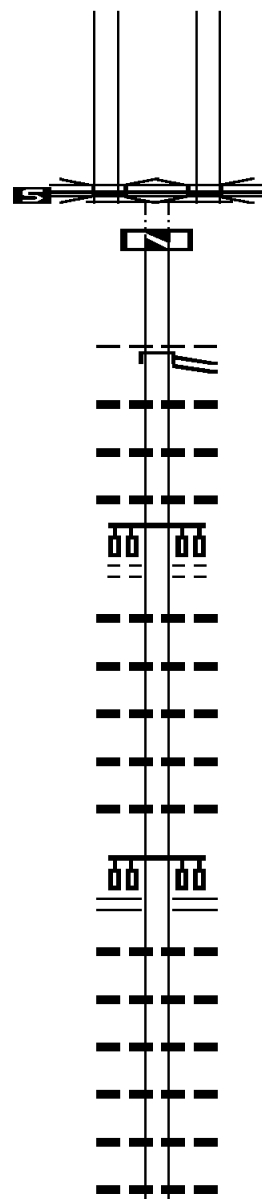
EXTRACT DATE: 11/25/2024 ROADWAY MANAGEMENT SYSTEM PAGE NUMBER: 180
PRINT DATE: 11/26/2024 SLD COUNTY/SR - ANNUAL PRINT COUNTY: CENTRE

DIR: N TOTAL LEN: 20.566 MI. DIST: 02-1 SR: 150
LEFT MUN: BOGGS T RIGHT MUN: BOGGS T

1 0 00219 0 01 0920+71 035696 FT
LR 107
OP ID 14/0144/0376/1787
NC N EAGLE VALLEY RD
ALT 0220 INTER-BK
(SR0144 SEG 0382/0000)
MFC BEGIN = B
LTH AH 001823 BK 020282 0165/0000
035696 FT

BELLEFONTE B 0160/2233

1 0 00346 7 00 0000+00 033463 FT
HIGH ST
(SR3006 SEG 0170/0606) 0160/0000



035704 FT 1 0 00219 0 01 0920+71
LR 107
OP ID 14/0144/0376/1787
NC N EAGLE VALLEY RD
ALT 0220
(SR0144 SEG 0383/0000)
MFC BEGIN = B
LTH AH 001838 BK 020282
0164/0000
035704 FT
7162/0000
INTER-AHD
0160/2233
0160/2174
0160/1680
0160/1500
0160/1213
0160/1200
0160/0920
0160/0700
0160/0475
0160/0240
033471 FT
0160/0000
0150/1278
0150/1070
0150/0835
0150/0640
0150/0345
0150/0010
015 "DIA CIRC CONCR
LEN=0087 INSTALLED 2017
015 "DIA CIRC CONCR
LEN=0025 INSTALLED UNKN
015 "DIA CIRC CONCR
LEN=0025 INSTALLED UNKN
LAMB ST
(BORO)
015 "DIA CIRC METAL
LEN=0030 INSTALLED UNKN
015 "DIA CIRC CONCR
LEN=0025 INSTALLED UNKN
015 "DIA CIRC CONCR
LEN=0025 INSTALLED UNKN
015 "DIA CIRC CONCR
LEN=0025 INSTALLED UNKN
015 "DIA CIRC CONCR
LEN=0025 INSTALLED UNKN
HIGH ST
(SR0550 SEG 0400/0000)
LENGTH(AH 2233 BK 1281)
015 "DIA CIRC CONCR
LEN=0035 INSTALLED UNKN
018 "DIA CIRC METAL
LEN=0025 INSTALLED UNKN
015 "DIA CIRC METAL
LEN=0010 INSTALLED UNKN
015 "DIA CIRC METAL
LEN=0030 INSTALLED UNKN
018 "DIA CIRC METAL
LEN=0025 INSTALLED UNKN
015 "DIA CIRC METAL
LEN=0050 INSTALLED UNKN

DIST: 02-1 SR: 150
RIGHT MUN: BELLEFONTE B

EXTRACT DATE: 11/25/2024 ROADWAY MANAGEMENT SYSTEM PAGE NUMBER: 178
PRINT DATE: 11/26/2024 SLD COUNTY/SR - ANNUAL PRINT COUNTY: CENTRE

DIR: N TOTAL LEN: 20.566 MI. DIST: 02-1 SR: 150
LEFT MUN: SPRING T RIGHT MUN: SPRING T

ROCKRIMMON DR
(TWP)

0130/0442
028233 FT

==

0130/0449 LEN=0040 INSTALLED UNKN

028241 FT 1 0 00871 0 02 0415+00

SPRING
BENNER T

5 0130/0000 LENGTH(AH 2316 BK 2395)

018 "DIA CIRC METAL

0120/1894 LEN=0060 INSTALLED UNKN

BEL AIRE HILLS RD
(T660)

025838 FT

==

0120/0675

025846 FT 1 0 00871 0 02 0391+11

NC WILLOWBANK ST

5 0120/0000 LENGTH(AH 2395 BK 2372)

CLEMENS LN

0110/2067

==

0110/2067

(T776)

018 "DIA CIRC METAL

0110/1675 LEN=0045 INSTALLED UNKN

015 "DIA CIRC METAL

0110/1342 LEN=0070 INSTALLED 2001

QUARRY ST
(TWP)

0110/0723

==

0110/0007

012 "DIA CIRC METAL

023474 FT LEN=0060 INSTALLED UNKN

1 0 00871 0 02 0367+77 023466 FT
FISHBURN HILL RD
(T342)

0110/0000

==

5 0110/0000 LENGTH(AH 2372 BK 3227)

AMBERLEIGH LANE

(TWP)

0100/2977

018 "DIA CIRC CONCR

0100/2371 LEN=0040 INSTALLED UNKN

(APRA) GROFF TRACTOR &

ROLLING RIDGE DR

(T533)

EAGLE POINT RD
(PRDR)

0100/1729

==

0100/1729

0100/0740

018 "DIA CIRC CONCR

LEN=0045 INSTALLED UNKN

018 "DIA CIRC CONCR

EXTRACT DATE: 11/25/2024 ROADWAY MANAGEMENT SYSTEM PAGE NUMBER: 177
PRINT DATE: 11/26/2024 SLD COUNTY/SR - ANNUAL PRINT COUNTY: CENTRE

DIR: N TOTAL LEN: 20.566 MI. DIST: 02-1 SR: 150
LEFT MUN: BENNER T RIGHT MUN: BENNER T

020239 FT
PARADISE RD
(SR3004 SEG 0010/3122) 0090/0885

SR 8019 RAMP SEG 0250
(SR8019 SEG 0250/0000) 0090/0032
018492 FT

SR 8019 RAMP SEG 0260
(SR8019 SEG 0260/0000) 0085/1616
SR 8019 RAMP SEG 0270
(SR8019 SEG 0270/2116) 0085/1249

SR 99 SB
OP ID 14/0099/0791/0271 0085/1090

SR 99 NB
OP ID 14/0099/0790/0137 0085/0920

SR 8019 RAMP SEG 0770
(SR8019 SEG 0762/0000) 0085/0434

SR 8019 RAMP SEG 0010
(SR8019 SEG 0010/0740) 0085/0020

0100/0290 LEN=0045 INSTALLED UNKN
018 "DIA CIRC CONCR
0100/0050 LEN=0045 INSTALLED UNKN
020247 FT 1 0 00871 0 02 0335+81
5 0100/0000 LENGTH(AH 3227 BK 1747)
018 "DIA CIRC CONCR
0090/1579 LEN=0060 INSTALLED UNKN
024 "DIA CIRC CONCR
0090/1386 LEN=0036 INSTALLED 2022
024 "DIA CIRC CONCR
0090/1385 LEN=0024 INSTALLED UNKN
RISHELL HILL RD
(T532)
0090/0885 025 "DIA CIRC CONCR
0090/0879 LEN=0050 INSTALLED UNKN
LC TO RISHELL HILL RD
(CONN)
0090/0659 028 "DIA CIRC CONCR
0090/0079 LEN=0050 INSTALLED UNKN
018500 FT 1 0 00871 0 02 0310+63
MFC BEGIN = B
5 0090/0000 LENGTH(AH 1747 BK 1960)
0084/1827 SR 8019 RAMP SEG 0500
(SR8019 SEG 0500/1052)
0084/1616 SR 8019 RAMP SEG 0260
(SR8019 SEG 0260/0000)
0084/1125 SR 99 SB
OP ID 14/0099/0791/0271
0084/0970 SR 99 NB
OP ID 14/0099/0790/0137
0084/0802 SR 8019 RAMP SEG 0750
(SR8019 SEG 0772/2064)
0084/0434 SR 8019 RAMP SEG 0770
(SR8019 SEG 0762/0000)
SR 8019 RAMP SEG 0760
0084/0060 (SR8019 SEG 0752/0000)
018 "DIA CIR UNKNOWN
0084/0028 LEN=0050 INSTALLED UNKN

EXTRACT DATE: 11/25/2024 ROADWAY MANAGEMENT SYSTEM PAGE NUMBER: 176
PRINT DATE: 11/26/2024 SLD COUNTY/SR - ANNUAL PRINT COUNTY: CENTRE

DIR: N TOTAL LEN: 20.566 MI. DIST: 02-1 SR: 150
LEFT MUN: BENNER T RIGHT MUN: BENNER T

0 0 00000 0 00 0000+00 016540 FT	016540 FT	0 0 00000 0 00 0000+00
MFC BEGIN = B		MFC BEGIN = B
LENGTH(AH 1952 BK 1282) 0085/0000	0084/0000	LENGTH(AH 1960 BK 1282)
	0080/0910	018 "DIA CIRC CONCR
		LEN=0060 INSTALLED UNKN
		(APRA) CLEVELAND BROS
	0080/0206	PENNTech DR
		(TWP)
	0080/0160	036 "DIA CIRC CONCR
015258 FT	015258 FT	LEN=0100 INSTALLED UNKN
	0080/0000	1 0 00871 0 02 0285+92
		LENGTH(AH 1282 BK 2592)
	0070/1873	WARDEN DR
		(GOVT)
	0070/0925	036 "DIA CIRC CONCR
		LEN=0040 INSTALLED UNKN
	0070/0825	024 "DIA CIRC CONCR
012666 FT	012666 FT	LEN=0060 INSTALLED UNKN
		1 0 00871 0 02 0260+00
		(APRA) ROCKVIEW STATE P
		ROCKVIEW RD
	0070/0000	(GOVT)
	0060/2326	LENGTH(AH 2592 BK 2435)
		BMSSEN 14/0150/0060/2307
	0060/2307	1 0 00871 0 02 0257+45
		NO UNDERPASS INFORMATION
		BMSBG 14/0150/0060/2307
	0060/1378	018 "DIA CIRC CONCR
		LEN=0060 INSTALLED UNKN
	0060/1130	015 "DIA CIRC METAL
		LEN=0035 INSTALLED UNKN
010231 FT	010231 FT	1 0 00871 0 02 0235+48
	0060/0000	LENGTH(AH 2435 BK 2492)
		018 "DIA CIRC METAL
	0050/2365	LEN=0075 INSTALLED UNKN
		018 "DIA CIRC METAL
	0050/2098	LEN=0075 INSTALLED UNKN
		015 "DIA CIRC CONCR
	0050/1515	LEN=0040 INSTALLED UNKN

EXTRACT DATE: 11/25/2024 ROADWAY MANAGEMENT SYSTEM PAGE NUMBER: 175
PRINT DATE: 11/26/2024 SLD COUNTY/SR - ANNUAL PRINT COUNTY: CENTRE

DIR: N TOTAL LEN: 20.566 MI. DIST: 02-1 SR: 150
LEFT MUN: BENNER T RIGHT MUN: BENNER T

007739 FT		007739 FT	1 0 00871 0 02 0210+00
		5 0050/0000	LENGTH(AH 2492 BK 2525)
		0040/2165	BENNER COLLEGE T
		0040/1690	018 "DIA CIRC CONCR
		0040/1434	LEN=0050 INSTALLED 2001
			PERSIA RD (TWP)
005214 FT		005214 FT	1 0 00871 0 02 0184+58
ELLIS PL (TWP)		5 0040/0000	LENGTH(AH 2525 BK 2455)
0030/2427			
		0030/1321	030 "DIA CIRC CONCR
			LEN=0020 INSTALLED 2001
002759 FT		002759 FT	1 0 00871 0 02 0160+06
			018 "DIA CIRC CONCR
			LEN=0131 INSTALLED UNKN
			SHILOH RD (T378)
SHILOH RD (SR3041 SEG 0010/0000)		0030/0000	MFC BEGIN = B
		5 0030/0000	LENGTH(AH 2455 BK 1657)
018 "DIA CIRC CONCR		0022/1576	018 "DIA CIRC CONCR
LEN=0030 INSTALLED UNKN			LEN=0035 INSTALLED UNKN
0023/1576		0022/1485	018 "DIA CIRC CONCR
			LEN=0030 INSTALLED UNKN
018 "DIA CIRC CONCR		0022/1351	018 "DIA CIRC CONCR
LEN=0030 INSTALLED UNKN			LEN=0030 INSTALLED UNKN
0023/1475		0022/1219	018 "DIA CIRC CONCR
FROM 3041/0010 SH			LEN=0040 INSTALLED 2001
(CONN)			
0023/1463			
018 "DIA CIRC CONCR			
LEN=0030 INSTALLED UNKN			
0023/1338			

EXTRACT DATE: 11/25/2024 ROADWAY MANAGEMENT SYSTEM PAGE NUMBER: 174
PRINT DATE: 11/26/2024 SLD COUNTY/SR - ANNUAL PRINT COUNTY: CENTRE

DIR: N TOTAL LEN: 20.566 MI. DIST: 02-1 SR: 150
LEFT MUN: COLLEGE T RIGHT MUN: COLLEGE T

018 "DIA CIRC CONCR LEN=0036 INSTALLED UNKN 0023/1210	---	---	---	0022/1110	018 "DIA CIRC CONCR LEN=0050 INSTALLED UNKN
018 "DIA CIRC CONCR LEN=0036 INSTALLED UNKN 0023/1102	---	---	---		
EASTVIEW PLAZA RD (PRDR)	00	0000	00	0022/0901	EASTVIEW PLAZA RD (PRDR) NITTANY MALL RD (PRDR)
	0023/0906	==	==		
LC TO WALMART RD (CONN)	0023/0056	==	==	001102 FT	1 0 00871 0 02 0143+50
0 0 00000 0 00 0000+00 001102 FT	0023/0000	==	==	0022/0000	LENGTH(AH 1657 BK 1102)
WAL MART RD (PRDR)					WAL MART RD (PRDR)
NITTANY MALL (PRDR)	00	0000	00	0012/0966	NITTANY MALL RD (PRDR)
	0013/0966	==	==	0012/0851	LC TO NITTANY MALL RD (CONN)
LC FROM WAL MART RD (CONN)	0013/0818	==	==		
018 "DIA CIRC CONCR LEN=0036 INSTALLED UNKN 0013/0744	---	---	---	0012/0720	018 "DIA CIRC CONCR LEN=0040 INSTALLED 2001
018 "DIA CIRC CONCR LEN=0036 INSTALLED UNKN 0013/0439	---	---	---	0012/0422	024 "DIA CIRC METAL LEN=0125 INSTALLED UNKN
018 "DIA CIRC CONCR LEN=0036 INSTALLED UNKN 0013/0082	---	---	---	0012/0070	018 "DIA CIRC CONCR LEN=0036 INSTALLED UNKN
0 0 00000 0 00 0000+00 000000 FT				000000 FT	1 0 00871 0 02 0132+48
COLLEGE AV (SR0026 SEG 0248/0000)					COLLEGE AV (SR0026 SEG 0248/0000)
(SR0026 SEG 0249/0000)					(SR0026 SEG 0249/0000)
NC BENNER PK				NC BE	NNER PK
COLLEGE AV (SR0026 SEG 0249/0000)					COLLEGE AV (SR0026 SEG 0249/0000)
(SR0026 SEG 0248/0000)					(SR0026 SEG 0248/0000)
BENNER PK (SR0026 SEG 0248/0000)	INTER-BK			INTER-BK	BENNER PK (SR0026 SEG 0248/0000)
MFC BEGIN = B					MFC BEGIN = B
LENGTH(AH 1102 BK 0000) 0013/0000	00	0000	00	0012/0000	LENGTH(AH 1102 BK 0000)

EXTRACT DATE: 11/25/2024 ROADWAY MANAGEMENT SYSTEM PAGE NUMBER: 173
PRINT DATE: 11/26/2024 SLD COUNTY/SR - ANNUAL PRINT COUNTY: CENTRE
DIR: B TOTAL LEN: 46.989 MI. DIST: 02-1 SR: 144
LEFT MUN: BURNSIDE T RIGHT MUN: BURNSIDE T

248104 FT

248097 FT AH-CLINTON (18)
INTER-AHD HALLS RUN RD
0960/2908 (SR0144 SEG 0010/0000)

0960/2432	018 "DIA	CIRC CONC	UNKN
0960/2246	018 "DIA	CIRC CONC	UNKN
0960/2105	018 "DIA	CIRC CONC	UNKN
0960/1750	018 "DIA	CIRC CONC	UNKN
0960/1335	018 "DIA	CIRC CONC	UNKN

245196 FT

0960/0695 018 "DIA CIRC CONC UNKN
0960/0381 018 "DIA CIR PLASTIC UNKN
245189 FT 2 0 14002 0 00 0650+13
0960/0000 LENGTH(AH 2908 BK 2513)

0950/2240	018 "DIA	CIRC CONC	UNKN
0950/2006	EDDY RIDGE RD		
0950/1774	(FRST)		
0950/1403	018 "DIA	CIRC CONC	UNKN
0950/1164	015 "DIA	CIRC CONC	UNKN
0950/0870	015 "DIA	CIRC CONC	UNKN
0950/0460	015 "DIA	CIRC CONC	UNKN

EXTRACT DATE: 11/25/2024 ROADWAY MANAGEMENT SYSTEM PAGE NUMBER: 172
PRINT DATE: 11/26/2024 SLD COUNTY/SR - ANNUAL PRINT COUNTY: CENTRE

DIR: B TOTAL LEN: 46.989 MI. DIST: 02-1 SR: 144
LEFT MUN: BURNSIDE T RIGHT MUN: BURNSIDE T

242683 FT		242676 FT	2 0 14002 0 00 0625+00
			015 "DIA CIR PLASTIC
			LEN=0040 INSTALLED UNKN
		0950/0000	LENGTH(AH 2513 BK 2487)
			018 "DIA CIR PLASTIC
		0940/1975	LEN=0040 INSTALLED 2011
			018 "DIA CIRC CONCR
		0940/1091	LEN=0040 INSTALLED UNKN
240196 FT		240189 FT	2 0 14002 0 00 0600+00
		0940/0000	LENGTH(AH 2487 BK 2504)
			018 "DIA CIRC METAL
		0930/2431	LEN=0040 INSTALLED 1999
			018 "DIA CIR PLASTIC
		0930/1155	LEN=0040 INSTALLED 1999
			018 "DIA CIR PLASTIC
		0930/0743	LEN=0040 INSTALLED 1999
237692 FT		237685 FT	2 0 14002 0 00 0575+00
		0930/0000	LENGTH(AH 2504 BK 2484)
			018 "DIA CIR PLASTIC
		0920/1883	LEN=0040 INSTALLED 1999
KYLER FORK TR (FRST)	0920/1171		
		0920/1137	018 "DIA CIR PLASTIC
			LEN=0035 INSTALLED UNKN
		0920/0356	018 "DIA CIR PLASTIC
			LEN=0040 INSTALLED 2012
235208 FT		235201 FT	2 0 14002 0 00 0550+00
		0920/0000	LENGTH(AH 2484 BK 2579)
			018 "DIA CIR PLASTIC
		0910/2025	LEN=0040 INSTALLED 1999
			018 "DIA CIRC METAL
		0910/1680	LEN=0030 INSTALLED UNKN
			PANTHER RD
		0910/1624	(FRST)
YOST RIDGE RD (FRST)	0910/1309		
		0910/1180	020"H 15"W METAL ARCH
			LEN=0040 INSTALLED 1999
			016"H 22"W ELLIP METAL
		0910/0675	LEN=0030 INSTALLED UNKN

EXTRACT DATE: 11/25/2024 ROADWAY MANAGEMENT SYSTEM PAGE NUMBER: 171
PRINT DATE: 11/26/2024 SLD COUNTY/SR - ANNUAL PRINT COUNTY: CENTRE

DIR: B TOTAL LEN: 46.989 MI. DIST: 02-1 SR: 144
LEFT MUN: BURNSIDE T RIGHT MUN: BURNSIDE T

	232629 FT	0910/0290	018 "DIA CIR PLASTIC
		232622 FT	LEN=0040 INSTALLED 2012
		0910/0000	2 0 14002 0 00 0524+18
			LENGTH(AH 2579 BK 2608)
		0900/2545	018 "DIA CIR PLASTIC
			LEN=0040 INSTALLED 2012
	230021 FT	0900/0745	018 "DIA CIR PLASTIC
			LEN=0040 INSTALLED 2009
		230014 FT	2 0 14002 0 00 0498+10
		0900/0000	LENGTH(AH 2608 BK 2310)
		0890/1870	018 "DIA CIR PLASTIC
			LEN=0040 INSTALLED 1999
FIELDS RIDGE RD (FRST)	0890/1820	0890/1487	018 "DIA CIR PLASTIC
			LEN=0040 INSTALLED 1999
		0890/0685	018 "DIA CIR PLASTIC
			LEN=0040 INSTALLED 2009
	227711 FT	227704 FT	2 0 14002 0 00 0475+00
		0890/0000	LENGTH(AH 2310 BK 2484)
		0880/2293	WOLF RUN RD
			(FRST)
		0880/2239	016"H 22"W ELLIP METAL
			LEN=0030 INSTALLED UNKN
	225227 FT	0880/0269	018 "DIA CIR PLASTIC
		225220 FT	LEN=0052 INSTALLED 2007
		0880/0000	2 0 14002 0 00 0450+00
			LENGTH(AH 2484 BK 2488)
		0870/1512	018 "DIA CIR PLASTIC
			LEN=0025 INSTALLED 2012
	222739 FT	0870/0482	ALLEN DAM RD
		222732 FT	(FRST)
			2 0 14002 0 00 0425+00

EXTRACT DATE: 11/25/2024 ROADWAY MANAGEMENT SYSTEM PAGE NUMBER: 170
PRINT DATE: 11/26/2024 SLD COUNTY/SR - ANNUAL PRINT COUNTY: CENTRE

DIR: B TOTAL LEN: 46.989 MI. DIST: 02-1 SR: 144
LEFT MUN: BURNSIDE T RIGHT MUN: BURNSIDE T

STATE GAMESLANDS RD
(FRST)

0860/0508

220228 FT

217630 FT

215183 FT

212764 FT

	0870/0000	LENGTH(AH 2488 BK 2511)
	0860/1868	016"H 22"W ELLIP METAL LEN=0030 INSTALLED UNKN
	0860/0475	024 "DIA CIRC METAL LEN=0060 INSTALLED 2009
	220221 FT	2 0 14002 0 00 0399+80
	0860/0000	LENGTH(AH 2511 BK 2598)
	0850/2084	015"H 20"W ELLIP METAL LEN=0030 INSTALLED UNKN
	0850/1505	018 "DIA CIR PLASTIC LEN=0045 INSTALLED 2012
	0850/0225	018 "DIA CIR PLASTIC LEN=0050 INSTALLED 2012
	217623 FT	2 0 14002 0 00 0373+82
	0850/0000	LENGTH(AH 2598 BK 2447)
	0840/1835	018 "DIA CIR PLASTIC LEN=0040 INSTALLED 2012
	0840/1090	018 "DIA CIR PLASTIC LEN=0050 INSTALLED 2012
	0840/0338	016"H 22"W ELLIP METAL LEN=0045 INSTALLED UNKN
	215176 FT	2 0 14002 0 00 0349+35
	0840/0000	LENGTH(AH 2447 BK 2419)
	0830/1750	018 "DIA CIR PLASTIC LEN=0035 INSTALLED 2012
	0830/0564	016"H 22"W ELLIP METAL LEN=0030 INSTALLED UNKN
	0830/0045	018 "DIA CIR PLASTIC LEN=0040 INSTALLED 2010
	212757 FT	2 0 14002 0 00 0325+16
	0830/0000	LENGTH(AH 2419 BK 2516)

DIR: B TOTAL LEN: 46.989 MI. DIST: 02-1 SR: 144
LEFT MUN: BURNSIDE T RIGHT MUN: BURNSIDE T

EXTRACT DATE: 11/25/2024 ROADWAY MANAGEMENT SYSTEM PAGE NUMBER: 168
PRINT DATE: 11/26/2024 SLD COUNTY/SR - ANNUAL PRINT COUNTY: CENTRE

DIR: B TOTAL LEN: 46.989 MI. DIST: 02-1 SR: 144
LEFT MUN: BURNSIDE T RIGHT MUN: BURNSIDE T

200259 FT	0780/0430	018 "DIA CIRC METAL
	200252 FT	LEN=0035 INSTALLED UNKN
	0780/0000	2 0 14002 0 00 0200+00
		LENGTH(AH 2484 BK 2510)
	0770/2400	015"H 21"W ELLIP METAL
		LEN=0035 INSTALLED UNKN
	0770/1870	015"H 21"W ELLIP METAL
		LEN=0035 INSTALLED UNKN
197749 FT	197742 FT	2 0 14002 0 00 0174+96
	0770/0000	LENGTH(AH 2510 BK 2496)
	0760/1168	018 "DIA CIR PLASTIC
		LEN=0038 INSTALLED 2006
195253 FT	195246 FT	2 0 14002 0 00 0150+00
	0760/0000	LENGTH(AH 2496 BK 2090)
	0750/1085	018 "DIA CIR PLASTIC
		LEN=0040 INSTALLED 2011
	0750/0644	018 "DIA CIRC METAL
		LEN=0035 INSTALLED UNKN
	0750/0480	018 "DIA CIR PLASTIC
		LEN=0040 INSTALLED 2011
	0750/0135	018 "DIA CIR PLASTIC
		LEN=0040 INSTALLED 2011
193163 FT	193156 FT	2 0 14002 0 00 0129+06
	0750/0000	LENGTH(AH 2090 BK 2906)
	0740/2028	018 "DIA CIR PLASTIC
		LEN=0045 INSTALLED 2007
	0740/0869	018 "DIA CIR PLASTIC
		LEN=0040 INSTALLED 2009
	0740/0780	018 "DIA CIR PLASTIC
		LEN=0040 INSTALLED 2007
190257 FT	190250 FT	2 0 14002 0 00 0100+00
	0740/0000	LENGTH(AH 2906 BK 2668)

EXTRACT DATE: 11/25/2024 ROADWAY MANAGEMENT SYSTEM PAGE NUMBER: 167
PRINT DATE: 11/26/2024 SLD COUNTY/SR - ANNUAL PRINT COUNTY: CENTRE

DIR: B TOTAL LEN: 46.989 MI. DIST: 02-1 SR: 144
LEFT MUN: BURNSIDE T RIGHT MUN: BURNSIDE T

GERMAN SETTLEMENT RD
(T401)

0730/1121

187589 FT

185243 FT

182781 FT

0730/1630	018 "DIA CIR PLASTIC LEN=0040 INSTALLED 2011
0730/1100	018 "DIA CIRC METAL LEN=0018 INSTALLED UNKN
0730/0730	018 "DIA CIR PLASTIC LEN=0040 INSTALLED 2010
187582 FT	2 0 14002 0 00 0073+46
0730/0000	LENGTH(AH 2668 BK 2346) BURNSIDE
0720/2281	SNOW SHOE T
0720/2193	018 "DIA CIR PLASTIC LEN=0040 INSTALLED UNKN
0720/1519	018 "DIA CIR PLASTIC LEN=0040 INSTALLED 2011
0720/1110	018 "DIA CIR PLASTIC LEN=0040 INSTALLED UNKN
0720/0665	018 "DIA CIR PLASTIC LEN=0040 INSTALLED 2011
NC RD	DGE RD
0720/0537	CLARENCE RD (SR4002 SEG 0010/0000)
0720/0480	018 "DIA CIRC METAL LEN=0040 INSTALLED 2011
185236 FT	2 0 14002 0 00 0050+00
0720/0000	LENGTH(AH 2346 BK 2462) 018 "DIA CIR PLASTIC
0710/2081	LEN=0040 INSTALLED 2011
0710/1259	018 "DIA CIR PLASTIC LEN=0050 INSTALLED 2011
0710/0955	018 "DIA CIR PLASTIC LEN=0050 INSTALLED 2011
0710/0705	018 "DIA CIR PLASTIC LEN=0044 INSTALLED 1997
0710/0634	REPASKY RD (T409)
182774 FT	2 0 14002 0 00 0025+31
0710/0000	LENGTH(AH 2462 BK 2539) 018 "DIA CIRC METAL
0700/2400	LEN=0040 INSTALLED UNKN
0700/1780	018 "DIA CIR PLASTIC LEN=0050 INSTALLED 2023

EXTRACT DATE: 11/25/2024 ROADWAY MANAGEMENT SYSTEM PAGE NUMBER: 166
PRINT DATE: 11/26/2024 SLD COUNTY/SR - ANNUAL PRINT COUNTY: CENTRE

DIR: B TOTAL LEN: 46.989 MI. DIST: 02-1 SR: 144
LEFT MUN: SNOW SHOE T RIGHT MUN: SNOW SHOE T

GERMAN RD
(T406)

0700/0855

180242 FT

PINE GLEN RD

(SR0879 SEG 0170/1859) 0700/0000

1 0 00666 0 00 0025+40 176871 FT

MEEKER RD
(T741)

0690/0000

MEEKER RD
(T741)

0680/2050

GUENOT RD
(T399)

0680/0226

0700/1050

0700/0755

180235 FT

5 0700/0000

0690/2848

0690/2400

0690/1921

0690/1588

0690/1125

0690/0778

0690/0484

0690/0146

176864 FT

5 0690/0000

0680/2420

0680/1970

0680/1946

0680/1590

0680/1516

0680/1411

0680/0932

0680/0700

024 "DIA CIR PLASTIC
LEN=0040 INSTALLED 2010

018 "DIA CIR PLASTIC
LEN=0042 INSTALLED 1997

2 0 14002 0 00 0000+00

(TBK) ASKEY RD

(T888)

LENGTH(AH 2539 BK 3371)

018 "DIA CIRC METAL

LEN=0060 INSTALLED UNKN

018 "DIA CIRC CONCR

LEN=0040 INSTALLED UNKN

018 "DIA CIR PLASTIC

LEN=0046 INSTALLED 2009

018 "DIA CIR PLASTIC

LEN=0040 INSTALLED 2009

018 "DIA CIRC CONCR

LEN=0040 INSTALLED UNKN

018 "DIA CIRC CONCR

LEN=0040 INSTALLED UNKN

015 "DIA CIRC CONCR

LEN=0040 INSTALLED UNKN

LENGTH(AH 3371 BK 2617)

015 "DIA CIRC CONCR

LEN=0040 INSTALLED UNKN

018 "DIA CIRC CONCR

LEN=0040 INSTALLED UNKN

MARTIN RD

(T740)

015 "DIA CIR PLASTIC

LEN=0040 INSTALLED UNKN

MARTIN RD

(T740)

024 "DIA CIR PLASTIC

LEN=0040 INSTALLED 2011

036 "DIA CIRC CONCR

LEN=0035 INSTALLED UNKN

018 "DIA CIRC CONCR

LEN=0035 INSTALLED UNKN

EXTRACT DATE: 11/25/2024 ROADWAY MANAGEMENT SYSTEM PAGE NUMBER: 165
PRINT DATE: 11/26/2024 SLD COUNTY/SR - ANNUAL PRINT COUNTY: CENTRE

DIR: B TOTAL LEN: 46.989 MI. DIST: 02-1 SR: 144
LEFT MUN: SNOW SHOE T RIGHT MUN: SNOW SHOE T

1 0 00666 0 00 0000+00 174254 FT
SR 0053 SH
(SR0053 SEG 0070/2915)
GORTON RD
(T325)

0680/0000

172110 FT

BUMBARGER RD
(T709)

0660/0458
169644 FT

0680/0190 015 "DIA CIRC CONCR
174247 FT LEN=0035 INSTALLED UNKN

NC SPRUCE RD
5 0680/0000 LENGTH(AH 2617 BK 2144)

0670/1350 015 "DIA CIRC CONCR
LEN=0045 INSTALLED UNKN
0670/1150 015 "DIA CIRC CONCR
LEN=0045 INSTALLED UNKN
0670/0880 015 "DIA CIRC CONCR
LEN=0045 INSTALLED UNKN

0670/0205 015 "DIA CIRC CONCR
172103 FT LEN=0040 INSTALLED UNKN
1 0 00219 0 01 0175+01

VILLAGE: MOSHANNON
5 0670/0000 LENGTH(AH 2144 BK 2466)
024 "DIA CIRC CONCR
0660/2436 LEN=0050 INSTALLED UNKN
015 "DIA CIRC CONCR
0660/2038 LEN=0045 INSTALLED UNKN
015 "DIA CIRC CONCR
0660/1794 LEN=0040 INSTALLED UNKN

0660/1096 024 "DIA CIRC CONCR
LEN=0040 INSTALLED UNKN
0660/0860 018 "DIA CIRC CONCR
LEN=0045 INSTALLED UNKN
PEPPER RD

0660/0806 (T887)
018 "DIA CIRC CONCR
0660/0757 LEN=0040 INSTALLED UNKN
ASKEY RD

0660/0672 (T888)
DRAINAGE
STRUCTURE LENGTH 37 FT
0660/0647 BMSID 14/0144/0660/0647
018 "DIA CIRC CONCR
0660/0573 LEN=0040 INSTALLED UNKN

169637 FT 1 0 00219 0 01 0199+70
VILLAGE: GILLETOWN
5 0660/0000 LENGTH(AH 2466 BK 2617)
015 "DIA CIRC CONCR
0650/2554 LEN=0040 INSTALLED UNKN
018 "DIA CIRC METAL

EXTRACT DATE: 11/25/2024 ROADWAY MANAGEMENT SYSTEM PAGE NUMBER: 164
PRINT DATE: 11/26/2024 SLD COUNTY/SR - ANNUAL PRINT COUNTY: CENTRE

DIR: B TOTAL LEN: 46.989 MI. DIST: 02-1 SR: 144
LEFT MUN: SNOW SHOE T RIGHT MUN: SNOW SHOE T

BUMBARGER RD
(T709)

0650/1111

167027 FT

GUNSALLUS RD
(T403)

0640/0000

162024 FT

0650/2060	LEN=0040	INSTALLED	UNKN
0650/1187	018 "DIA	CIR PLASTIC	
	LEN=0008	INSTALLED	2003
0650/0750	018 "DIA	CIRC METAL	
	LEN=0040	INSTALLED	1996
0650/0010	018 "DIA	CIRC METAL	
	LEN=0060	INSTALLED	UNKN
167020 FT	1 0 00219	0 01 0225+91	
5 0650/0000	LENGTH(AH	2617 BK 2315)	
0640/1920	015 "DIA	CIR PLASTIC	
	LEN=0040	INSTALLED	UNKN
0640/1430	015 "DIA	CIRC CONCR	
	LEN=0030	INSTALLED	UNKN
0640/1105	015 "DIA	CIRC CONCR	
	LEN=0045	INSTALLED	UNKN
0640/0005	018 "DIA	CIRC CONCR	
	LEN=0050	INSTALLED	UNKN
164705 FT	1 0 00219	0 01 0249+10	
	PRESLOVICH RD		
	(T404)		
5 0640/0000	LENGTH(AH	2315 BK 2688)	
0630/0960	018 "DIA	CIRC CONCR	
	LEN=0075	INSTALLED	UNKN
162017 FT	1 0 00219	0 01 0275+96	
NC W	SYCAMORE RD		
5 0630/0000	LENGTH(AH	2688 BK 3629)	
0620/3540	018 "DIA	CIRC CONCR	
	LEN=0011	INSTALLED	2003
0620/2150	024 "DIA	CIRC CONCR	
	LEN=0013	INSTALLED	2003
0620/2064	NECTARINE ST		
	(T712)		
0620/1855	018 "DIA	CIRC CONCR	
	LEN=0050	INSTALLED	UNKN
	SNOW SHOE		

EXTRACT DATE: 11/25/2024 ROADWAY MANAGEMENT SYSTEM PAGE NUMBER: 163
PRINT DATE: 11/26/2024 SLD COUNTY/SR - ANNUAL PRINT COUNTY: CENTRE

DIR: B TOTAL LEN: 46.989 MI. DIST: 02-1 SR: 144
LEFT MUN: SNOW SHOE T RIGHT MUN: SNOW SHOE T

1 0 00219 0 01 0312+25 158395 FT
MOSHANNON AV
(BORO) 0620/0000

156426 FT

PARK AV
(BORO) 0600/2545

--	--	0620/1738	SNOW SHOE B
--	--	0620/1050	015 "DIA CIRC CONCR LEN=0040 INSTALLED UNKN THIRD ST
==	==	0620/1040	(BORO)
--	--	0620/1010	015 "DIA CIRC PLASTIC LEN=0020 INSTALLED 1997 FOURTH ST
==	==	0620/0526	(BORO)
--	--	0620/0440	015 "DIA CIRC CONCR LEN=0034 INSTALLED UNKN
--	--	0620/0305	018 "DIA CIRC CONCR LEN=0045 INSTALLED UNKN
--	--	0620/0190	024 "DIA CIRC CONCR LEN=0045 INSTALLED UNKN
--	--	0620/0043	024 "DIA CIRC METAL LEN=0065 INSTALLED 2007
--	--	158388 FT	MOSHANNON AV
==	==	5 0620/0000	(SR4002 SEG 0110/3097) LENGTH(AH 3629 BK 1969)
--	--	0610/1950	018 "DIA CIRC PLASTIC LEN=0065 INSTALLED 2007 SIXTH ST
	==	0610/1634	(BORO)
--	--	0610/1505	015 "DIA CIRC CONCR LEN=0040 INSTALLED UNKN
--	--	0610/0965	015 "DIA CIRC CONCR LEN=0060 INSTALLED UNKN
	==	0610/0773	THOMAS ST (BORO)
--	--	0610/0690	015 "DIA CIRC CONCR LEN=0050 INSTALLED UNKN
--	--	0610/0335	015 "DIA CIRC CONCR LEN=0030 INSTALLED UNKN EIGHTH ST
	==	0610/0179	(BORO)
		156419 FT	1 0 00219 0 01 0332+07
		NC SYCAMORE ST	
		5 0610/0000	LENGTH(AH 1969 BK 2605)
--	--	0600/2559	SNOW SHOE SNOW SHOE T
==			
--	--	0600/2053	018 "DIA CIRC CONCR LEN=0035 INSTALLED UNKN
--	--	0600/1210	015 "DIA CIRC PLASTIC LEN=0035 INSTALLED UNKN 015 "DIA CIRC CONCR

EXTRACT DATE: 11/25/2024 ROADWAY MANAGEMENT SYSTEM PAGE NUMBER: 162
PRINT DATE: 11/26/2024 SLD COUNTY/SR - ANNUAL PRINT COUNTY: CENTRE

DIR: B TOTAL LEN: 46.989 MI. DIST: 02-1 SR: 144
LEFT MUN: SNOW SHOE T RIGHT MUN: SNOW SHOE T

		153821 FT	0600/0750	LEN=0040	INSTALLED UNKN
			153814 FT	1 0 00219 0 01 0358+25	(APRA) SNOW SHOE 22 PLA
					SNOW SHOE 22 PLAZA RD
CHERRY RUN RD					(PRDR)
(SR4005 SEG 0010/1405)	0600/0000	POI	5 0600/0000	LENGTH(AH 2605 BK 2658)	
CITGO TRUCK PLAZA RD					
(PRDR)	0590/2057	POI	0590/2057	(APRA) CITGO TRUCK PLAZ	
				015 "DIA CIRC CONCR	
			0590/2005	LEN=0040	INSTALLED UNKN
				015 "DIA CIR PLASTIC	
			0590/1280	LEN=0030	INSTALLED UNKN
				012 "DIA CIR PLASTIC	
			0590/0610	LEN=0035	INSTALLED UNKN
		151163 FT	151156 FT	1 0 00219 0 01 0384+79	
			5 0590/0000	LENGTH(AH 2658 BK 2516)	
				015 "DIA CIRC CONCR	
			0580/1880	LEN=0035	INSTALLED UNKN
				015 "DIA CIRC CONCR	
			0580/0940	LEN=0040	INSTALLED 1998
				FOUNTAIN RD	
			0580/0887	(T885)	
				015 "DIA CIR PLASTIC	
			0580/0435	LEN=0020	INSTALLED 1997
		148647 FT	148640 FT	1 0 00219 0 01 0409+95	
			5 0580/0000	LENGTH(AH 2516 BK 2502)	
				018 "DIA CIRC CONCR	
			0570/2350	LEN=0060	INSTALLED UNKN
				015 "DIA CIRC CONCR	
			0570/1875	LEN=0045	INSTALLED UNKN
				030 "DIA CIRC CONCR	
			0570/1420	LEN=0040	INSTALLED UNKN
				018 "DIA CIRC CONCR	
			0570/0830	LEN=0050	INSTALLED UNKN
				015 "DIA CIRC CONCR	
			0570/0460	LEN=0045	INSTALLED UNKN
				018 "DIA CIRC CONCR	
			0570/0240	LEN=0065	INSTALLED UNKN
		146145 FT	146138 FT	1 0 00219 0 01 0434+97	
			5 0570/0000	LENGTH(AH 2502 BK 2503)	
				018 "DIA CIRC CONCR	
			0560/2410	LEN=0065	INSTALLED UNKN

EXTRACT DATE: 11/25/2024 ROADWAY MANAGEMENT SYSTEM PAGE NUMBER: 161
PRINT DATE: 11/26/2024 SLD COUNTY/SR - ANNUAL PRINT COUNTY: CENTRE

DIR: B TOTAL LEN: 46.989 MI. DIST: 02-1 SR: 144
LEFT MUN: SNOW SHOE T RIGHT MUN: SNOW SHOE T

143642 FT

140809 FT

0560/2140	018 "DIA CIRC CONCR
	LEN=0065 INSTALLED UNKN
0560/1830	018 "DIA CIRC CONCR
0560/1256	LEN=0040 INSTALLED UNKN
	BMSSEN 14/0144/0560/1188
	1 0 00219 0 01 0460+00
	SOUTH FORK BEECH CREEK
0560/1188	BMSBG 14/0144/0560/1188
0560/0285	018 "DIA CIRC CONCR
143635 FT	LEN=0060 INSTALLED UNKN
0560/0000	1 0 00219 0 01 0460+00
	LENGTH(AH 2503 BK 2833)
0550/2650	018 "DIA CIRC CONCR
	LEN=0035 INSTALLED UNKN
0550/2430	018 "DIA CIRC CONCR
	LEN=0035 INSTALLED UNKN
0550/2348	TRESTLE RD
	(T886)
0550/2130	018 "DIA CIRC CONCR
	LEN=0035 INSTALLED UNKN
0550/1680	024 "DIA CIR PLASTIC
	LEN=0055 INSTALLED 2006
0550/1405	024 "DIA CIR PLASTIC
	LEN=0060 INSTALLED 2006
0550/1070	015 "DIA CIRC CONCR
	LEN=0050 INSTALLED UNKN
0550/0730	015 "DIA CIRC CONCR
	LEN=0050 INSTALLED UNKN
0550/0395	018 "DIA CIRC CONCR
	LEN=0055 INSTALLED UNKN
0550/0148	015 "DIA CIRC CONCR
140802 FT	LEN=0050 INSTALLED UNKN
	1 0 00219 0 01 0488+50
	SNOW SHOE
	BOGGS T
0550/0000	LENGTH(AH 2833 BK 2379)
0540/2333	018 "DIA CIRC CONCR
	LEN=0040 INSTALLED UNKN
0540/2040	018 "DIA CIRC CONCR
	LEN=0065 INSTALLED UNKN
0540/1775	018 "DIA CIRC CONCR
	LEN=0045 INSTALLED UNKN
0540/1542	018 "DIA CIRC CONCR
	LEN=0045 INSTALLED UNKN
0540/1305	018 "DIA CIRC CONCR
	LEN=0045 INSTALLED UNKN
0540/1085	DEVILS ELBOW RD
	(T863)

EXTRACT DATE: 11/25/2024 ROADWAY MANAGEMENT SYSTEM PAGE NUMBER: 160
PRINT DATE: 11/26/2024 SLD COUNTY/SR - ANNUAL PRINT COUNTY: CENTRE

DIR: B TOTAL LEN: 46.989 MI. DIST: 02-1 SR: 144
LEFT MUN: BOGGS T RIGHT MUN: BOGGS T

				0540/0686	018 " DIA CIRC CONCR LEN=0040 INSTALLED UNKN
				0540/0352	018 " DIA CIRC CONCR LEN=0075 INSTALLED UNKN
				0540/0290	BMSSEN 14/0144/0540/0000
138430 FT				138423 FT	1 0 00219 0 01 0512+41
				NC E	SYCAMORE RD
					LR 1009 E&WB
				0540/0000	BMSBG 14/0144/0540/0000
					LENGTH(AH 2379 BK 2195)
				0530/2135	018 " DIA CIRC CONCR LEN=0045 INSTALLED UNKN
				0530/2023	018 " DIA CIRC CONCR LEN=0040 INSTALLED UNKN
				0530/1767	018 " DIA CIRC CONCR LEN=0010 INSTALLED 2005
				0530/1340	018 " DIA CIRC CONCR LEN=0040 INSTALLED UNKN
				0530/1242	018 " DIA CIRC CONCR LEN=0040 INSTALLED UNKN
				0530/0997	018 " DIA CIRC CONCR LEN=0035 INSTALLED UNKN
SNOW SHOE MT FOREST RD (FRST)				0530/0956	
				0530/0787	018 " DIA CIRC CONCR LEN=0035 INSTALLED UNKN
GOVERNORS RD (FRST)				0530/0587	018 " DIA CIRC CONCR LEN=0060 INSTALLED 2001
				0530/0394	018 " DIA CIRC CONCR LEN=0035 INSTALLED UNKN
136235 FT				136228 FT	1 0 00219 0 01 0534+73
				0530/0000	LENGTH(AH 2195 BK 2500)
				0520/2300	018 " DIA CIRC CONCR LEN=0045 INSTALLED UNKN
				0520/2240	018 " DIA CIRC CONCR LEN=0040 INSTALLED UNKN
				0520/1544	018 " DIA CIRC CONCR LEN=0040 INSTALLED UNKN
				0520/1067	015 " DIA CIRC CONCR LEN=0045 INSTALLED UNKN
				0520/0497	018 " DIA CIRC CONCR LEN=0050 INSTALLED UNKN
				0520/0195	018 " DIA CIRC CONCR LEN=0050 INSTALLED UNKN
133735 FT				133728 FT	1 0 00219 0 01 0559+79
				0520/0000	LENGTH(AH 2500 BK 2574)
					030 " DIA CIRC CONCR

EXTRACT DATE: 11/25/2024 ROADWAY MANAGEMENT SYSTEM PAGE NUMBER: 159
PRINT DATE: 11/26/2024 SLD COUNTY/SR - ANNUAL PRINT COUNTY: CENTRE

DIR: B TOTAL LEN: 46.989 MI. DIST: 02-1 SR: 144
LEFT MUN: BOGGS T RIGHT MUN: BOGGS T

	0510/2555	LEN=0040	INSTALLED	UNKN
		024 "DIA	CIRC CONCR	
	0510/2075	LEN=0045	INSTALLED	UNKN
		015 "DIA	CIRC CONCR	
	0510/1630	LEN=0040	INSTALLED	UNKN
		015 "DIA	CIRC CONCR	
	0510/1194	LEN=0040	INSTALLED	UNKN
131161 FT	131154 FT	1 0 00219	0 01 0585+00	
	NC SNOW SHOE MOUNTAIN RD			
	5 0510/0000	LENGTH(AH	2574 BK 2537)	
		018 "DIA	CIRC CONCR	
	0500/2210	LEN=0045	INSTALLED	UNKN
		018 "DIA	CIRC CONCR	
	0500/1955	LEN=0040	INSTALLED	UNKN
		024 "DIA	CIRC CONCR	
	0500/1695	LEN=0030	INSTALLED	UNKN
		018 "DIA	CIRC CONCR	
	0500/1445	LEN=0045	INSTALLED	UNKN
		018 "DIA	CIRC CONCR	
	0500/1190	LEN=0040	INSTALLED	UNKN
		018 "DIA	CIRC CONCR	
	0500/0920	LEN=0045	INSTALLED	UNKN
		018 "DIA	CIRC CONCR	
	0500/0605	LEN=0040	INSTALLED	UNKN
		018 "DIA	CIRC CONCR	
	0500/0290	LEN=0040	INSTALLED	UNKN
128624 FT	128617 FT	1 0 00219	0 01 0610+40	
	5 0500/0000	LENGTH(AH	2537 BK 2327)	
		018 "DIA	CIR PLASTIC	
	0490/2325	LEN=0055	INSTALLED	2022
		018 "DIA	CIRC CONCR	
	0490/2075	LEN=0010	INSTALLED	2004
		018 "DIA	CIRC CONCR	
	0490/1795	LEN=0040	INSTALLED	UNKN
		018 "DIA	CIRC CONCR	
	0490/1335	LEN=0040	INSTALLED	UNKN
		018 "DIA	CIRC CONCR	
	0490/0965	LEN=0045	INSTALLED	UNKN
		018 "DIA	CIRC CONCR	
	0490/0550	LEN=0050	INSTALLED	UNKN
		018 "DIA	CIR PLASTIC	
	0490/0115	LEN=0040	INSTALLED	2022
126297 FT	126290 FT	1 0 00219	0 01 0633+67	
	5 0490/0000	LENGTH(AH	2327 BK 2699)	
		018 "DIA	CIRC CONCR	
	0480/2500	LEN=0030	INSTALLED	UNKN
		018 "DIA	CIR PLASTIC	
	0480/2200	LEN=0020	INSTALLED	2001

EXTRACT DATE: 11/25/2024 ROADWAY MANAGEMENT SYSTEM PAGE NUMBER: 158
PRINT DATE: 11/26/2024 SLD COUNTY/SR - ANNUAL PRINT COUNTY: CENTRE

DIR: B TOTAL LEN: 46.989 MI. DIST: 02-1 SR: 144
LEFT MUN: BOGGS T RIGHT MUN: BOGGS T

123598 FT

120961 FT

118480 FT

0480/1809	036 " DIA	CIRC CONCR	
	LEN=0050	INSTALLED	UNKN
0480/1510	018 " DIA	CIRC CONCR	
	LEN=0045	INSTALLED	UNKN
0480/1275	024 " DIA	CIRC CONCR	
	LEN=0050	INSTALLED	UNKN
0480/0955	018 " DIA	CIRC CONCR	
	LEN=0050	INSTALLED	UNKN
0480/0680	018 " DIA	CIRC CONCR	
	LEN=0050	INSTALLED	UNKN
0480/0305	018 " DIA	CIR PLASTIC	
123591 FT	LEN=0020	INSTALLED	2004
0480/0000	1 0 00219	0 01 0660	+32
	LENGTH(AH	2699 BK	2637)
0470/2485	015 " DIA	CIRC CONCR	
	LEN=0060	INSTALLED	UNKN
0470/2125	018 " DIA	CIRC CONCR	
	LEN=0055	INSTALLED	UNKN
0470/1770	018 " DIA	CIRC CONCR	
	LEN=0060	INSTALLED	UNKN
0470/1535	018 " DIA	CIRC CONCR	
	LEN=0055	INSTALLED	UNKN
0470/1320	018 " DIA	CIRC CONCR	
	LEN=0050	INSTALLED	UNKN
0470/0970	018 " DIA	CIRC CONCR	
	LEN=0055	INSTALLED	UNKN
0470/0730	018 " DIA	CIRC CONCR	
	LEN=0060	INSTALLED	UNKN
0470/0460	018 " DIA	CIRC CONCR	
	LEN=0045	INSTALLED	UNKN
0470/0240	018 " DIA	CIRC CONCR	
120954 FT	LEN=0055	INSTALLED	UNKN
0470/0000	1 0 00219	0 01 0686	+69
	015 " DIA	CIRC CONCR	
	LEN=0035	INSTALLED	UNKN
	LENGTH(AH	2637 BK	2481)
0460/1422	015 " DIA	CIRC CONCR	
	LEN=0050	INSTALLED	UNKN
0460/1115	015 " DIA	CIRC CONCR	
	LEN=0050	INSTALLED	UNKN
0460/0825	015 " DIA	CIRC CONCR	
	LEN=0050	INSTALLED	UNKN
0460/0360	024 " DIA	CIR PLASTIC	
118473 FT	LEN=0010	INSTALLED	2002
0460/0000	1 0 00219	0 01 0711	+50
	LENGTH(AH	2481 BK	2289)
0450/2245	018 " DIA	CIRC CONCR	
	LEN=0050	INSTALLED	UNKN

EXTRACT DATE: 11/25/2024 ROADWAY MANAGEMENT SYSTEM PAGE NUMBER: 157
PRINT DATE: 11/26/2024 SLD COUNTY/SR - ANNUAL PRINT COUNTY: CENTRE

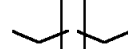
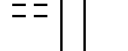


DIR: B TOTAL LEN: 46.989 MI. DIST: 02-1 SR: 144
LEFT MUN: BOGGS T RIGHT MUN: BOGGS T

GUM STUMP RD
(T810)

0450/1602



==



GUM STUMP RD
(T810)
FYE RD
(T397)

0440/2274

0440/1946

113630 FT

0450/1870

018 "DIA CIRC CONCR
LEN=0050 INSTALLED UNKN

0450/1595

018 "DIA CIRC CONCR
LEN=0040 INSTALLED UNKN

0450/1305

015 "DIA CIRC CONCR
LEN=0050 INSTALLED UNKN

0450/1008

TRIB WALLACE RUN
STRUCTURE LENGTH 23 FT

0450/0900

BMSID 14/0144/0450/1008
STAUFFER RD
(T910)

0450/0870

030 "DIA CIRC CONCR
LEN=0045 INSTALLED UNKN

0450/0620

018 "DIA CIRC CONCR
LEN=0045 INSTALLED UNKN

116191 FT

116184 FT

1 0 00219 0 01 0734+36
015 "DIA CIRC CONCR
LEN=0045 INSTALLED UNKN

5 0450/0000

LENGTH(AH 2289 BK 2561)
015 "DIA CIRC CONCR
LEN=0035 INSTALLED UNKN

0440/2395

015 "DIA CIRC CONCR
LEN=0035 INSTALLED UNKN

0440/1930

018 "DIA CIRC CONCR
LEN=0040 INSTALLED UNKN

0440/1590

018 "DIA CIRC CONCR
LEN=0045 INSTALLED UNKN

0440/1165

018 "DIA CIRC CONCR
LEN=0040 INSTALLED UNKN

0440/1080

THOMAS HILL RD
(SR4007 SEG 0130/2774)

0440/0931

BMSSEN 14/0144/0440/0917
1 0 00219 0 01 0750+76

0440/0917

TRIB WALLACE RUN
BMSBG 14/0144/0440/0917

0440/0120

015 "DIA CIR PLASTIC
LEN=0020 INSTALLED 1998

113623 FT

1 0 00219 0 01 0760+00
VILLAGE: GUM STUMP

5 0440/0000

LENGTH(AH 2561 BK 2481)
018 "DIA CIRC CONCR
LEN=0045 INSTALLED UNKN

0430/2360

018 "DIA CIRC CONCR
LEN=0045 INSTALLED UNKN

012 "DIA CIRC CONCR

EXTRACT DATE: 11/25/2024 ROADWAY MANAGEMENT SYSTEM PAGE NUMBER: 156
PRINT DATE: 11/26/2024 SLD COUNTY/SR - ANNUAL PRINT COUNTY: CENTRE

DIR: B TOTAL LEN: 46.989 MI. DIST: 02-1 SR: 144
LEFT MUN: BOGGS T RIGHT MUN: BOGGS T

CHESTNUT GROVE RD
(SR4004 SEG 0150/2134) 0430/1238

111149 FT

PEACE RD
(T395) 0420/1591

EGYPT HOLLOW RD
(T398) 108512 FT
0420/0000

0430/1605	LEN=0035	INSTALLED UNKN
015 "DIA	CIRC CONCR	
0430/1240	LEN=0075	INSTALLED UNKN
0430/0575	015 "DIA	CIRC CONCR
LEN=0045	INSTALLED UNKN	
045"H 60"W	CON BOX CUL	
LEN=0030	INSTALLED UNKN	
111142 FT	1 0 00219	0 01 0784+88
0430/0000	LENGTH(AH 2481	BK 2637)
015 "DIA	CIRC CONCR	
LEN=0050	INSTALLED UNKN	
0420/2494	BMSSEN 14/0144/0420/2248	
0420/2262	018 "DIA	CIR PLASTIC
0420/2260	LEN=0050	INSTALLED UNKN
1 0 00219	0 01 0788+95	
TRIB WALLACE RUN		
0420/2248	BMSBG 14/0144/0420/2248	
0420/2208	LUCAS RD	
(T406)		
018 "DIA	CIRC CONCR	
LEN=0045	INSTALLED UNKN	
0420/1610		
0420/0872	024 "DIA	CIRC METAL
LEN=0055	INSTALLED UNKN	
HOCKENBERRY DR		
(TWP)		
0420/0817	BMSSEN 14/0144/0420/0626	
0420/0637	1 0 00219	0 01 0805+05
0420/0626	TRIB WALLACE RUN	
BMSBG 14/0144/0420/0626		
BENNETT DR		
(PRDR)		
012 "DIA	CIRC CONCR	
LEN=0045	INSTALLED UNKN	
0420/0022	1 0 00219	0 01 0811+25
108505 FT	VILLAGE: RUNVILLE	
0420/0000	LENGTH(AH 2637	BK 2875)
0410/2162	030 "DIA	CIRC METAL
LEN=0033	INSTALLED UNKN	
0410/1511	015 "DIA	CIRC CONCR
LEN=0045	INSTALLED UNKN	
012 "DIA	CIRC CONCR	
LEN=0035	INSTALLED UNKN	
0410/1075	024 "DIA	CIRC CONCR

EXTRACT DATE: 11/25/2024 ROADWAY MANAGEMENT SYSTEM PAGE NUMBER: 155
PRINT DATE: 11/26/2024 SLD COUNTY/SR - ANNUAL PRINT COUNTY: CENTRE

DIR: B TOTAL LEN: 46.989 MI. DIST: 02-1 SR: 144
LEFT MUN: BOGGS T RIGHT MUN: BOGGS T

Station	Length	Material	Notes
105637 FT	0410/0640	LEN=0040	INSTALLED UNKN
	105630 FT	1 0 00219 0 01 0840+00	
	0410/0000	LENGTH(AH 2875 BK 2513)	
	0400/2055	LEN=0045	INSTALLED UNKN
	0400/1250	024 "DIA CIRC PLASTIC	
	0400/0705	LEN=0025 INSTALLED 2002	
	0400/0400	015 "DIA CIRC CONCR	
103124 FT	0400/0400	LEN=0035 INSTALLED UNKN	
	103117 FT	018 "DIA CIRC CONCR	
	0400/0000	LEN=0035 INSTALLED UNKN	
	0400/0000	LENGTH(AH 2513 BK 2610)	
	0390/1951	024 "DIA CIRC CONCR	
	0390/0955	LEN=0035 INSTALLED UNKN	
	0390/0090	030 "DIA CIRC CONCR	
100514 FT	0390/0090	LEN=0035 INSTALLED UNKN	
	100507 FT	018 "DIA CIRC CONCR	
	0390/0000	1 0 00219 0 01 0891+16	
	0388/2890	LENGTH(AH 2610 BK 2955)	
	0388/2785	(APRA) ROBINSON SANITAT	
	0388/1960	018 "DIA CIRC CONCR	
	0388/0030	LEN=0040 INSTALLED UNKN	
	0388/0030	015 "DIA CIRC CONCR	
	0388/0030	LEN=0045 INSTALLED UNKN	
	0388/0030	015 "DIA CIRC PLASTIC	
	0388/0030	LEN=0030 INSTALLED 1996	
	0388/0000	NC RUNVILLE RD	
	0388/0000	MFC BEGIN = D	
	0386/3108	LENGTH(AH 2955 BK 3173)	
	0386/3108	024 "DIA CIRC CONCR	
	0386/3108	LEN=0090 INSTALLED UNKN	

ROBINSON SANITATION RD
(PRDR)

0388/2890

1 0 00219 0 01 0920+71 097559 FT
ALT 0220
(SR0504 SEG 0500/2813)
DAVIDSON RD
(T435)

0388/0000

EXTRACT DATE: 11/25/2024 ROADWAY MANAGEMENT SYSTEM PAGE NUMBER: 154
PRINT DATE: 11/26/2024 SLD COUNTY/SR - ANNUAL PRINT COUNTY: CENTRE

DIR: B TOTAL LEN: 46.989 MI. DIST: 02-1 SR: 144
LEFT MUN: BOGGS T RIGHT MUN: BOGGS T

SAMS DR
(PRDR)

0386/2784

==

0386/2726

018 "DIA CIRC CONCR
LEN=0038 INSTALLED UNKN
029"H 45"W ELLIP CONC
LEN=0040 INSTALLED 2009
018 "DIA CIRC CONCR
018 "DIA CIRC CONCR
LEN=0040 INSTALLED UNKN
018 "DIA CIRC CONCR
LEN=0040 INSTALLED UNKN
018 "DIA CIRC CONCR
LEN=0040 INSTALLED UNKN
018 "DIA CIRC CONCR
LEN=0040 INSTALLED UNKN
034"H 53"W ELLIP CONC
LEN=0040 INSTALLED 2009
018 "DIA CIRC CONCR
LEN=0045 INSTALLED UNKN
018 "DIA CIRC CONCR
LEN=0045 INSTALLED UNKN
COUNTRY LN
(PRDR)
1 0 00107 0 02 1528+37
VILLAGE: WINGATE
MFC BEGIN = B
5 0386/0000 LENGTH(AH 3173 BK 2083)

094386 FT

==

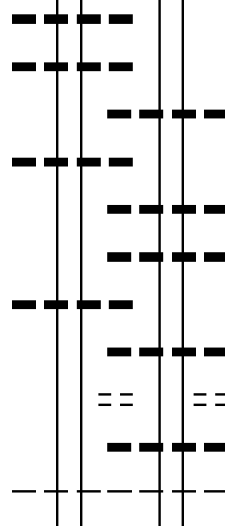
018 "DIA CIRC CONCR
LEN=0055 INSTALLED UNKN 0385/1902
018 "DIA CIRC CONCR
LEN=0050 INSTALLED UNKN 0385/1627

018 "DIA CIRC CONCR
LEN=0075 INSTALLED UNKN 0385/1587

018 "DIA CIRC CONCR
LEN=0080 INSTALLED UNKN 0385/0950

SUNSET ACRES RD
(T668) 0385/0863

BOGGS
MILESBUURG B 0385/0381
1 0 00107 0 02 1548+87 092336 FT



0384/1638

018 "DIA CIRC CONCR
LEN=0040 INSTALLED UNKN

0384/1298

018 "DIA CIRC CONCR
LEN=0055 INSTALLED UNKN
018 "DIA CIRC CONCR
LEN=0065 INSTALLED UNKN

0384/1018

0384/0941

048 "DIA CIRC CONCR
LEN=0060 INSTALLED UNKN
SUNSET ACRES RD
(T668)
060"H 84"W CONCR ARCH
LEN=0050 INSTALLED UNKN

0384/0438

0384/0208

BOGGS
MILESBUURG B
1 0 00107 0 02 1549+20

```

08929811
7380/0000 LTH AH 000100 BK 001935
BMS EN 14/0144/0376/1787
INTER-AHD MOOSE RUN RD
0376/1935 (SR4007 SEG 0010/0000)
1 0 00107 0 02 1578+76
LR 219
0376/1787 BMSBG 14/0144/0376/1787
MILES BURG INTER RD
(SR8014 SEG 0010/1139)
MILES BURG INTER RD

```

EXTRACT DATE: 11/25/2024 ROADWAY MANAGEMENT SYSTEM PAGE NUMBER: 152
PRINT DATE: 11/26/2024 SLD COUNTY/SR - ANNUAL PRINT COUNTY: CENTRE

DIR: B TOTAL LEN: 46.989 MI. DIST: 02-1 SR: 144
LEFT MUN: BOGGS T RIGHT MUN: BOGGS T

(SR8014 SEG 0750/0000)	0377/1724		0376/1724	(SR8014 SEG 0750/0000)
FROM 8014/0010 SH				TO 8014/0750 SH
(CONN)	0377/1651		0376/1651	(CONN)
BMSSEN 14/0144/0376/1485	0377/1573		0376/1573	BMSSEN 14/0144/0376/1485
			0376/1500	BOGGS
1 0 00107 0 02 1581+99				MILES BURG B
NITTANY & BALD EAGLE RR			0376/1485	1 0 00107 0 02 1578+76
BMSBG 14/0144/0376/1485	0377/1485			NITTANY & BALD EAGLE RR
				BMSBG 14/0144/0376/1485
BOGGS				
MILES BURG B	0377/0879			
			0376/0691	018 "DIA CIRC CONCR
				LEN=0035 INSTALLED UNKN
IDDINGS ST			0376/0621	(APRA) VALLEY HOMES
(BORO)	0377/0620			IDDINGS ST
			0376/0308	(BORO)
FRONT ST				018 "DIA CIRC CONCR
(BORO)	0377/0024			LEN=0050 INSTALLED UNKN
1 0 00107 0 02 1591+95	087363 FT		087363 FT	1 0 00107 0 02 1591+95
MFC BEGIN = B				MFC BEGIN = B
LENGTH(AH 1935 BK 0792)	0377/0000		0376/0000	LENGTH(AH 1935 BK 0792)
			0370/0792	BMSSEN 14/0144/0370/0654
				1 0 00107 0 03 1582+29
			0370/0654	BALD EAGLE CREEK
				BMSBG 14/0144/0370/0654
			0370/0612	EAGLE ST
				(BORO)
			0370/0461	FROM 1006/0010 SH
				(CONN)
			0370/0378	WATER ST
				(SR1006 SEG 0010/0000)
			0370/0351	018 "DIA CIRC CONCR
	086571 FT		086571 FT	LEN=0035 INSTALLED UNKN
			NC MI	1 0 00107 0 02 1589+12
COMMERCIAL ST				LL ST
(BORO)	0370/0000		0370/0000	MARKET ST
				(BORO)
			0360/2176	LENGTH(AH 0792 BK 2262)
				018 "DIA CIRC CONCR
			0360/1940	LEN=0045 INSTALLED UNKN
				018 "DIA CIRC CONCR
			0360/1742	LEN=0045 INSTALLED UNKN
				SMITH ST
			0360/1642	(BORO)
				018 "DIA CIRC CONCR
				LEN=0040 INSTALLED UNKN

EXTRACT DATE: 11/25/2024 ROADWAY MANAGEMENT SYSTEM PAGE NUMBER: 151
PRINT DATE: 11/26/2024 SLD COUNTY/SR - ANNUAL PRINT COUNTY: CENTRE

DIR: B TOTAL LEN: 46.989 MI. DIST: 02-1 SR: 144
LEFT MUN: MILESBERG B RIGHT MUN: MILESBERG B

CHURCH AL
(BORO)

0360/1335

084309 FT

081977 FT

G M MCCROSSIN INC RD
(PRDR)

0340/0380

==	0360/1386	LION ST (BORO)	
--	0360/1351	018 "DIA CIRC METAL LEN=0035	INSTALLED UNKN
==	0360/0900	015 "DIA CIRC METAL LEN=0035	INSTALLED UNKN
--	0360/0279	NC TURNPIKE ST MILESBERG BOGGS T	
--	0360/0196	018 "DIA CIRC CONCR LEN=0045	INSTALLED UNKN
--	084309 FT	1 0 00107 0 03 1612+06	
S	0360/0000	LENGTH(AH 2262 BK 2332)	
--	0350/1890	015 "DIA CIRC CONCR LEN=0050	INSTALLED UNKN
--	0350/1515	018 "DIA CIRC CONCR LEN=0050	INSTALLED UNKN
--	0350/1195	018 "DIA CIRC CONCR LEN=0045	INSTALLED UNKN
--	0350/1000	018 "DIA CIRC CONCR LEN=0045	INSTALLED UNKN
--	0350/0820	048"H 48"W CON BOX CUL LEN=0070	INSTALLED UNKN
--	0350/0695	015 "DIA CIRC CONCR LEN=0045	INSTALLED UNKN
--	0350/0395	015 "DIA CIRC CONCR LEN=0045	INSTALLED UNKN
--	0350/0145	018 "DIA CIRC CONCR LEN=0045	INSTALLED UNKN
--	081977 FT	1 0 00107 0 03 1635+70	
S	0350/0000	LENGTH(AH 2332 BK 2421)	
--	0340/2258	018 "DIA CIRC CONCR LEN=0045	INSTALLED UNKN
--	0340/1756	BOGGS SPRING T	
--	0340/1680	030 "DIA CIRC CONCR LEN=0045	INSTALLED UNKN
--	0340/1480	015 "DIA CIRC CONCR LEN=0045	INSTALLED UNKN
--	0340/1180	018 "DIA CIRC CONCR LEN=0040	INSTALLED UNKN
POI	0340/0380	(APRA) G M MCCROSSIN IN 018 "DIA CIRC CONCR	
--	0340/0289	LEN=0045	INSTALLED UNKN

DIR: B TOTAL LEN: 46.989 MI. DIST: 02-1 SR: 144
LEFT MUN: SPRING T RIGHT MUN: SPRING T

EXTRACT DATE: 11/25/2024 ROADWAY MANAGEMENT SYSTEM PAGE NUMBER: 149
PRINT DATE: 11/26/2024 SLD COUNTY/SR - ANNUAL PRINT COUNTY: CENTRE

DIR: B TOTAL LEN: 46.989 MI.
LEFT MUN: BELLEFONTE B

DIST: 02-1 SR: 144
RIGHT MUN: BELLEFONTE B

		074570 FT		0320/0515	LEN=0032	INSTALLED 2017
			==	0320/0238	(BORO)	SHUGERT LN
				0320/0016	015 "DIA	CIRC CONCR
				074570 FT	LEN=0040	INSTALLED UNKN
					1 0 00107 0 03	1708+55
					NC LINN ST	
					(BORO)	SPRING ST
			==	0320/0000	LENGTH(AH 1289 BK 1116)	
				0310/1100	018 "DIA	CIRC CONCR
					LEN=0040	INSTALLED UNKN
			==	0310/0880	(BORO)	LOCUST LN
					(BORO)	ALLEGHENY ST
					(BORO)	LINN ST
					NC W	
						E LINN ST
				0310/0625	(BORO)	
					024"H 36"W	CON BOX CUL
				0310/0410	LEN=0030	INSTALLED UNKN
					(BORO)	LAMB ST
			==	0310/0376	015 "DIA	CIRC CONCR
				0310/0020	LEN=0045	INSTALLED UNKN
				073454 FT	(BORO)	E BURROWS ST
			==	0310/0000	LENGTH(AH 1116 BK 0780)	
					015 "DIA	CIRC CONCR
				0300/0750	LEN=0045	INSTALLED UNKN
					(BORO)	E HOWARD ST
					(SR1008	SEG 0010/0000)
				0300/0492	(BORO)	E PIKE ST
			==	0300/0248	(BORO)	HIGH ST
				0300/0063	(BORO)	
			==	072674 FT	1 0 00107 0 03	1727+82
				0300/0000	LENGTH(AH 0780 BK 0250)	
					(BORO)	HIGH ST
			==	0290/0195	(BORO)	E CHERRY LN
				072424 FT	(BORO)	
				0290/0000	LENGTH(AH 0250 BK 2814)	
					015 "DIA	CIRC CONCR
				0280/2610	LEN=0040	INSTALLED UNKN
					(BORO)	BISHOP ST
					(SR0550	SEG 0410/0000)
					NC AL	LEGHENY ST

1 0 00107 0 03 1720+00 073454 FT
W BURROWS ST
(BORO) 0310/0000

W HOWARD ST
(BORO) 0300/0492
W PIKE ST
(BORO) 0300/0248
TO 0550/0400 SH
(CONN) 0300/0063
072674 FT

HIGH ST
(SR0550 SEG 0400/0792) 0290/0195
1 0 00027 0 00 0002+50 072424 FT
W CHERRY LN
(BORO) 0290/0000

EXTRACT DATE: 11/25/2024 ROADWAY MANAGEMENT SYSTEM PAGE NUMBER: 148
PRINT DATE: 11/26/2024 SLD COUNTY/SR - ANNUAL PRINT COUNTY: CENTRE

DIR: B TOTAL LEN: 46.989 MI. DIST: 02-1 SR: 144
LEFT MUN: BELLEFONTE B RIGHT MUN: BELLEFONTE B

PERRY LN
(BORO)
SPRING ST
(BORO)
BISHOP ST
(BORO)
ACADEMY LN
(BORO)

0280/2327

0280/2097

0280/1848

STONY BATTER RD
(BORO)

0280/1664

MILL ST
(SR3002 SEG 0010/0650) 0280/0645

069610 FT

00 00

-- --

-- --

==

// //

--

==

--

-- --

-- --

-- --

-- --

//

-- --

-- --

-- --

==

-- --

-- --

-- --

-- --

-- --

-- --

0280/2583 ALLEGHENY ST
(BORO)
018 "DIA CIRC CONCR
0280/2350 LEN=0050 INSTALLED UNKN
015 "DIA CIRC CONCR
0280/2340 LEN=0040 INSTALLED UNKN

NC BISHOP ST

0280/1834 LOGAN ST
(BORO)
NC SP
0280/1664 SPRING ST
(BORO)
018 "DIA CIRC CONCR
0280/1450 LEN=0050 INSTALLED UNKN
015 "DIA CIRC CONCR
0280/1428 LEN=0040 INSTALLED UNKN
018 "DIA CIRC CONCR
0280/0850 LEN=0040 INSTALLED UNKN
BELLEFONTE
0280/0812 SPRING T

0280/0541 018 "DIA CIRC CONCR
LEN=0040 INSTALLED UNKN
018 "DIA CIRC CONCR
0280/0022 LEN=0040 INSTALLED UNKN
069610 FT 1 0 00027 0 00 0032+44

NC PINE ST
FORGE RD
(T429)
0280/0000 LENGTH(AH 2814 BK 2387)
012 "DIA CIRC CONCR
0270/2308 LEN=0030 INSTALLED UNKN

0270/1335 018 "DIA CIR PLASTIC
LEN=0029 INSTALLED 2002

0270/0700 018 "DIA CIRC CONCR
LEN=0040 INSTALLED UNKN
015 "DIA CIRC CONCR
0270/0325 LEN=0026 INSTALLED UNKN

DIR: B TOTAL LEN: 46.989 MI. DIST: 02-1 SR: 144
LEFT MUN: SPRING T RIGHT MUN: SPRING T

	067223 FT		067223 FT	1 0 00027 0 00 0056+06
			0270/0000	LENGTH(AH 2387 BK 2565)
			0260/1665	012"H 24"W ELLIP CONC LEN=0022 INSTALLED UNKN
EPPLY WHITE RD (T384)	0260/1059	==		
			0260/1057	048"H 60"W ELLIP METAL LEN=0045 INSTALLED UNKN
			0260/0790	015 "DIA CIRC CONCR LEN=0025 INSTALLED UNKN
			0260/0450	012 "DIA CIRC CONCR LEN=0028 INSTALLED UNKN
			0260/0075	024 "DIA CIRC METAL LEN=0025 INSTALLED UNKN
	064658 FT		064658 FT	1 0 00027 0 01 0081+67
			0260/0000	LENGTH(AH 2565 BK 2947)
			0250/2110	012 "DIA CIRC CONCR LEN=0025 INSTALLED UNKN
			0250/1665	015 "DIA CIRC CONCR LEN=0035 INSTALLED 2007
			0250/0987	012 "DIA CIRC CONCR LEN=0040 INSTALLED UNKN
			0250/0685	012 "DIA CIRC CONCR LEN=0030 INSTALLED UNKN
			0250/0530	036 "DIA CIRC CONCR LEN=0030 INSTALLED UNKN
			0250/0005	018 "DIA CIRC CONCR LEN=0022 INSTALLED UNKN
	061711 FT		061711 FT	1 0 00027 0 01 0110+89
			0250/0000	VILLAGE: PROSSERTOWN LENGTH(AH 2947 BK 3169)
			0240/2500	012 "DIA CIRC CONCR LEN=0030 INSTALLED UNKN
			0240/2368	018 "DIA CIRC CONCR LEN=0040 INSTALLED UNKN
			0240/2366	BMSBN 14/0144/0240/2343 1 0 00027 0 01 0118+93
			0240/2343	IRISH HOLLOW BMSBG 14/0144/0240/2343
			0240/2312	IRISH HOLLOW RD (T424)
MANN RD (T423)	0240/2186	==		015 "DIA CIRC CONCR

EXTRACT DATE: 11/25/2024 ROADWAY MANAGEMENT SYSTEM PAGE NUMBER: 146
PRINT DATE: 11/26/2024 SLD COUNTY/SR - ANNUAL PRINT COUNTY: CENTRE

DIR: B TOTAL LEN: 46.989 MI. DIST: 02-1 SR: 144
LEFT MUN: SPRING T RIGHT MUN: SPRING T

1 0 00027 0 01 0142+32 058542 FT
RISHEL HILL RD
(T532) 0240/0000

0240/2160 LEN=0030 INSTALLED UNKN
018 "DIA CIRC CONCR
0240/1493 LEN=0001 INSTALLED UNKN

0240/0548 018 "DIA CIRC CONCR
LEN=0048 INSTALLED UNKN
018 "DIA CIRC CONCR
0240/0053 LEN=0030 INSTALLED UNKN
058542 FT

0240/0000 LENGTH(AH 3169 BK 2288)

0230/1080 024"H 60"W CONC STRUCT
LEN=0035 INSTALLED UNKN
0230/0942 BMS EN 14/0144/0230/0934
1 0 00027 0 01 0155+89
024"H 60"W CONC STRUCT
LEN=0035 INSTALLED UNKN
LOGAN BRANCH

0230/0934 BMSBG 14/0144/0230/0934
SR 99 SB
0230/0369 OP ID 14/0099/0801/0317
SR 99 NB

056254 FT

0230/0278 OP ID 14/0099/0800/0296
056254 FT 1 0 00027 0 01 0165+24
VILLAGE: AXEMANN
030"H 48"W CONC STRUCT
LEN=0035 INSTALLED UNKN
0230/0000 LENGTH(AH 2288 BK 2623)

053631 FT

053631 FT 1 0 00027 0 01 0191+17
0220/0000 LENGTH(AH 2623 BK 2413)
015 "DIA CIRC CONCR
0210/2023 LEN=0035 INSTALLED UNKN
STEEPLECHASE DR
(T982)

0210/1602 024 "DIA CIRC CONCR
LEN=0040 INSTALLED UNKN
0210/1590

KROUT LN
(TWP)

0210/1517

DIR: B TOTAL LEN: 46.989 MI.
LEFT MUN: SPRING T

DIST: 02-1 SR: 144
RIGHT MUN: SPRING T

ROBINSON LN
(T385)

0210 / 0391

051218 FT

MACK AV
(T841)

0200 / 1433

1 0 00027 0 01 0239+00 048928 FT
COLLEGE AV
(SR0026 SEG 0330/0000) 0200/0000

KELLER AV

Station	Frequency	Mode	Call Sign	Remarks
0210	1435	LEN=0035	"DIA CIRC CONCR	INSTALLED UNKN
0210	1030	LEN=0030	"DIA CIRC CONCR	INSTALLED UNKN
0210	0391	(APRA)	PA FISH & GAME C	
0210	0366	LEN=0035	"DIA CIRC CONCR	INSTALLED UNKN
0210	0012	BMSSEN 14/0144/0210/0000		
051218	FT	1 0 00027 0 01 0215+22		
0210	0000	LOGAN BRANCH		
0210	0000	BMSBG 14/0144/0210/0000		
0200	1895	LENGTH(AH 2413 BK 2290)		
0200	1794	LC FROM MELANIE LN		
0200	1734	(CONN)	MELANIE LN	
0200	1258	(T752)		
0200	1216	LC TO MELANIE LN		
0200	1203	(CONN)		
0200	1178	018 "DIA CIRC METAL		
0200	1133	LEN=0040	INSTALLED UNKN	
0200	0973	OTHER		
0200	0687	OVERPASS IS RR X-ING		
0200	0443	OP ID 14/0144/0200/1203		
0200	0165	018 "DIA CIRC METAL		
0190	2300	LEN=0006	INSTALLED UNKN	
0190	2067	015 "DIA CIRC CONCR		
0190	2067	LEN=0040	INSTALLED UNKN	
0190	2067	015 "DIA CIRC CONCR		
0190	2067	LEN=0035	INSTALLED UNKN	
048928	FT	COLLEGE AV		
0200	0000	(SR0026 SEG 0330/0000)		
0200	0000	MFC BEGIN = D		
0200	0000	LENGTH(AH 2290 BK 2404)		
0190	2300	015 "DIA CIRC CONCR		
0190	2300	LEN=0040	INSTALLED UNKN	
0190	2300	015 "DIA CIRC CONCR		
0190	2300	LEN=0035	INSTALLED UNKN	

EXTRACT DATE: 11/25/2024 ROADWAY MANAGEMENT SYSTEM PAGE NUMBER: 144
PRINT DATE: 11/26/2024 SLD COUNTY/SR - ANNUAL PRINT COUNTY: CENTRE

DIR: B TOTAL LEN: 46.989 MI. DIST: 02-1 SR: 144
LEFT MUN: SPRING T RIGHT MUN: SPRING T

(T570)

0190/1966

==

---|---

0190/1824

015 "DIA CIRC CONCR
LEN=0048 INSTALLED UNKN
015 "DIA CIRC CONCR UNKN
LEN=0048 INSTALLED UNKN
015 "DIA CIRC CONCR UNKN
LEN=0035 INSTALLED UNKN
015 "DIA CIRC METAL UNKN
LEN=0035 INSTALLED UNKN
015 "DIA CIRC CONCR UNKN
LEN=0048 INSTALLED UNKN

==

0190/0773

BILGER AV
(T620)
015 "DIA CIRC CONCR
LEN=0010 INSTALLED UNKN

---|---

0190/0725

MIDDLE ST
(TWP)

==

0190/0268

036 "DIA CIRC METAL
LEN=0035 INSTALLED UNKN
1 0 00027 0 01 0262+70

046524 FT

0190/0030

JODON AV
(T572)

==

5 0190/0000

LENGTH(AH 2404 BK 2244)

WHITE ROCK AV
(T924)

0180/2112

==

---|---

0180/1467

018 "DIA CIRC CONCR
LEN=0050 INSTALLED UNKN
SUNSET AV
(T571)

==

0180/1422

LC TO HARRISON RD
(CONN)

==

0180/1182

018 "DIA CIRC CONCR
LEN=0030 INSTALLED UNKN
018 "DIA CIRC CONCR UNKN
LEN=0030 INSTALLED UNKN
HARRISON RD
(T941)

==

0180/1034

024 "DIA CIRC CONCR
LEN=0030 INSTALLED UNKN
018 "DIA CIRC CONCR UNKN
LEN=0030 INSTALLED UNKN
TRUCK ESCAPE RD
(SR9303 SEG 0010/0000)

==

0180/0234

018 "DIA CIRC CONCR
LEN=0040 INSTALLED UNKN
1 0 00027 0 01 0285+50
LENGTH(AH 2244 BK 2452)

044280 FT

5 0180/0000



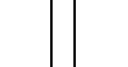
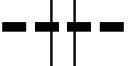

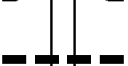

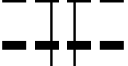

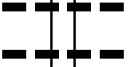


024 "DIA CIRC CONCR
LEN=0040 INSTALLED UNKN

---|---

0170/1926

EXTRACT DATE: 11/25/2024 ROADWAY MANAGEMENT SYSTEM PAGE NUMBER: 143
PRINT DATE: 11/26/2024 SLD COUNTY/SR - ANNUAL PRINT COUNTY: CENTRE

DIR: B TOTAL LEN: 46.989 MI. DIST: 02-1 SR: 144
LEFT MUN: SPRING T RIGHT MUN: SPRING T

		0170/1365	018 "DIA CIRC CONCR
		0170/1074	LEN=0040 INSTALLED UNKN
		0170/1052	BMSSEN 14/0144/0170/1052
			1 0 00027 0 01 0299+54
			GAP RUN
			BMSBG 14/0144/0170/1052
		0170/0505	018 "DIA CIRC CONCR
041828 FT		041828 FT	LEN=0060 INSTALLED UNKN
			1 0 00027 0 01 0310+20
			VILLAGE: PLEASANT GAP
			018 "DIA CIRC CONCR
			LEN=0060 INSTALLED UNKN
		5 0170/0000	IN ST
			LENGTH(AH 2452 BK 3014)
			018 "DIA CIRC CONCR
		0160/2636	LEN=0065 INSTALLED UNKN
			018 "DIA CIRC CONCR
		0160/2112	LEN=0060 INSTALLED UNKN
			018 "DIA CIRC CONCR
			LEN=0070 INSTALLED UNKN
		0160/1748	BMSSEN 14/0144/0160/1197
		0160/1217	1 0 00027 0 01 0328+29
			BRANCH GAP RUN
			BMSBG 14/0144/0160/1197
		0160/1205	018 "DIA CIRC CONCR
			LEN=0060 INSTALLED UNKN
			BMSSEN 14/0144/0160/0000
			1 0 00027 0 01 0340+41
			BRANCH GAP RUN
			BMSBG 14/0144/0160/0000
		5 0160/0000	LENGTH(AH 3014 BK 2740)
			018 "DIA CIRC CONCR
			LEN=0060 INSTALLED UNKN
		0150/2356	018 "DIA CIRC CONCR
			LEN=0060 INSTALLED UNKN
			018 "DIA CIRC CONCR
			LEN=0060 INSTALLED UNKN
			018 "DIA CIRC CONCR
			LEN=0060 INSTALLED UNKN
		0150/1278	018 "DIA CIRC CONCR
			LEN=0060 INSTALLED UNKN
			018 "DIA CIRC CONCR
			LEN=0070 INSTALLED UNKN
			1 0 00027 0 01 0368+00
			GREENS VALLEY RD
			(T421)
		5 0150/0000	LENGTH(AH 2740 BK 3004)

BLACK HAWK RD
(T420)

0150/1192

036074 FT

EXTRACT DATE: 11/25/2024 ROADWAY MANAGEMENT SYSTEM PAGE NUMBER: 142
PRINT DATE: 11/26/2024 SLD COUNTY/SR - ANNUAL PRINT COUNTY: CENTRE

DIR: B TOTAL LEN: 46.989 MI. DIST: 02-1 SR: 144
LEFT MUN: SPRING T RIGHT MUN: SPRING T

	0140/2958	024 "DIA LEN=0065	CIRC CONCR INSTALLED UNKN
	0140/2305	024 "DIA LEN=0085	CIRC CONCR INSTALLED UNKN
	0140/2174	SPRING POTTER T	
	0140/1775	018 "DIA LEN=0065	CIRC CONCR INSTALLED 2013
	0140/1300	018 "DIA LEN=0055	CIRC CONCR INSTALLED 2000
033070 FT	0140/0050	018 "DIA LEN=0080	CIRC CONCR INSTALLED UNKN
	033070 FT	1 0 00027 0 01 0398+04	
	0140/0000	LENGTH(AH 3004 BK 2223)	
	0130/1925	018 "DIA LEN=0075	CIRC CONCR INSTALLED UNKN
	0130/1520	018 "DIA LEN=0070	CIRC CONCR INSTALLED UNKN
	0130/1035	015 "DIA LEN=0075	CIRC CONCR INSTALLED UNKN
	0130/0785	018 "DIA LEN=0075	CIRC CONCR INSTALLED UNKN
030847 FT	0130/0425	015 "DIA LEN=0070	CIRC CONCR INSTALLED UNKN
	030847 FT	1 0 00027 0 01 0420+30	
	0130/0000	LENGTH(AH 2223 BK 2920)	
	0120/2920	018 "DIA LEN=0070	CIRC CONCR INSTALLED UNKN
	0120/2652	018 "DIA LEN=0075	CIRC CONCR INSTALLED UNKN
	0120/2100	024 "DIA LEN=0065	CIRC CONCR INSTALLED UNKN
	0120/1840	018 "DIA LEN=0065	CIRC CONCR INSTALLED UNKN
	0120/1400	015 "DIA LEN=0070	CIRC CONCR INSTALLED UNKN
		NC CENTRE HALL MTN RD	
	0120/0971	POTTER CENTRE HALL B	
FOUST RD (T430)	0120/0962		
TRUCK ESCAPE RD (SR9304 SEG 0010/0000)	0120/0847		
	027927 FT	027927 FT 1 0 00027 0 01 0449+50	
		KELLY ST	

DIST: 02-1 SR: 144
RIGHT MUN: CENTRE HALL B

EXTRACT DATE: 11/25/2024 ROADWAY MANAGEMENT SYSTEM PAGE NUMBER: 140
PRINT DATE: 11/26/2024 SLD COUNTY/SR - ANNUAL PRINT COUNTY: CENTRE

DIR: B TOTAL LEN: 46.989 MI. DIST: 02-1 SR: 144
LEFT MUN: CENTRE HALL B RIGHT MUN: CENTRE HALL B

EARLYSTOWN RD
(SR0045 SEG 0430/0000) 0090/0000

020444 FT

017538 FT

014971 FT

0090/2175	POTTER T
024 "DIA	CIR PLASTIC
0090/1655	LEN=0045 INSTALLED UNKN
018 "DIA	CIRC CONCR
0090/0847	LEN=0095 INSTALLED 1996
015 "DIA	CIR PLASTIC
0090/0204	LEN=0040 INSTALLED UNKN
020444 FT	1 0 00027 0 01 0524+26
NC PE	PENNSYLVANIA AV
	PENNS VALLEY PK
	(SR0045 SEG 0430/0000)
5 0090/0000	LENGTH(AH 2659 BK 2906)
018 "DIA	CIRC CONCR
0080/2845	LEN=0082 INSTALLED 1996
018 "DIA	CIRC CONCR
0080/2556	LEN=0032 INSTALLED 1996
015 "DIA	CIRC CONCR
0080/2360	LEN=0032 INSTALLED UNKN
015 "DIA	CIRC CONCR
0080/1820	LEN=0045 INSTALLED UNKN
024 "DIA	CIRC CONCR
0080/1445	LEN=0045 INSTALLED UNKN
015 "DIA	CIRC CONCR
0080/1074	LEN=0045 INSTALLED UNKN
015 "DIA	CIRC CONCR
0080/0586	LEN=0055 INSTALLED UNKN
017538 FT	1 0 00029 0 01 0345+34
	VILLAGE: OLD FORT
5 0080/0000	LENGTH(AH 2906 BK 2567)
015 "DIA	CIRC CONCR
0070/1005	LEN=0045 INSTALLED UNKN
014971 FT	1 0 00029 0 01 0319+64
5 0070/0000	LENGTH(AH 2567 BK 2426)
018 "DIA	CIRC CONCR
0060/2349	LEN=0045 INSTALLED UNKN
015 "DIA	CIRC CONCR
0060/1280	LEN=0060 INSTALLED UNKN
	018 "DIA CIR PLASTIC

EXTRACT DATE: 11/25/2024 ROADWAY MANAGEMENT SYSTEM PAGE NUMBER: 139
PRINT DATE: 11/26/2024 SLD COUNTY/SR - ANNUAL PRINT COUNTY: CENTRE

DIR: B TOTAL LEN: 46.989 MI. DIST: 02-1 SR: 144
LEFT MUN: POTTER T RIGHT MUN: POTTER T

	012545 FT		0060/0440	LEN=0040	INSTALLED	UNKN
			012545 FT	1 0 00029	0 01 0295+35	
			0060/0000	LENGTH(AH 2426	BK 2187)	
				015 "DIA	CIRC CONCR	
			0050/2187	LEN=0040	INSTALLED	UNKN
		==	0050/0852		SINKING CREEK RD	(T524)
AIRPORT RD (T523)	0050/0833	==				
			0050/0830	018 "DIA	CIRC CONCR	
				LEN=0050	INSTALLED	UNKN
			0050/0652	036 "DIA	CIRC CONCR	
				LEN=0060	INSTALLED	UNKN
	010358 FT		010358 FT	1 0 00029	0 01 0273+45	
				VILLAGE: CENTRE HILL		
			0050/0000	LENGTH(AH 2187	BK 2702)	
		==	0040/2480	018 "DIA	CIRC CONCR	
				LEN=0055	INSTALLED	UNKN
			0040/1678	048 "DIA	CIRC CONCR	
				LEN=0080	INSTALLED	UNKN
			0040/1110	030 "DIA	CIRC CONCR	
				LEN=0040	INSTALLED	UNKN
			0040/0525	024 "DIA	CIRC CONCR	
				LEN=0040	INSTALLED	UNKN
	007656 FT		0040/0115	BMSSEN 14/0144/0040/0000		
			007656 FT	1 0 00029	0 01 0246+40	
				SINKING CREEK		
			0040/0000	BMSBG 14/0144/0040/0000		
				LENGTH(AH 2702	BK 2292)	
				BIBLE RD		
		==	0030/1891	(T522)		
				018 "DIA	CIRC CONCR	
			0030/1878	LEN=0030	INSTALLED	UNKN
		==	0030/1506	015 "DIA	CIRC CONCR	
				LEN=0080	INSTALLED	UNKN
			0030/1262	015 "DIA	CIRC CONCR	
				LEN=0040	INSTALLED	UNKN
			0030/0960	018 "DIA	CIRC CONCR	
				LEN=0040	INSTALLED	UNKN
				024 "DIA	CIRC CONCR	
SHORT RD (T521)	0030/1814					

EXTRACT DATE: 11/25/2024 ROADWAY MANAGEMENT SYSTEM PAGE NUMBER: 138
PRINT DATE: 11/26/2024 SLD COUNTY/SR - ANNUAL PRINT COUNTY: CENTRE

DIR: B TOTAL LEN: 46.989 MI. DIST: 02-1 SR: 144
LEFT MUN: POTTER T RIGHT MUN: POTTER T

005364 FT

0030/0165 LEN=0045 INSTALLED UNKN
005364 FT 1 0 00029 0 01 0223+37
5 0030/0000 LENGTH(AH 2292 BK 2865)
015 "DIA CIRC CONCR
0020/2534 LEN=0080 INSTALLED UNKN
015 "DIA CIRC CONCR
0020/2234 LEN=0040 INSTALLED UNKN

015 "DIA CIRC CONCR
0020/1426 LEN=0065 INSTALLED UNKN
015 "DIA CIRC CONCR
0020/1220 LEN=0040 INSTALLED UNKN
UPPER GEORGES VALLEY RD
0020/1055 (SR2010 SEG 0010/0000)
LOWER GEORGES VALLEY RD
0020/0847 (T633)
024 "DIA CIRC METAL
0020/0785 LEN=0040 INSTALLED UNKN

002499 FT

0020/0032 BMS EN 14/0144/0020/0000
002499 FT 1 0 00029 0 01 0194+69
LAUREL RUN
BMSBG 14/0144/0020/0000
5 0020/0000 LENGTH(AH 2865 BK 2499)

018 "DIA CIRC METAL
0010/1228 LEN=0040 INSTALLED UNKN

015 "DIA CIRC METAL
0010/0326 LEN=0045 INSTALLED UNKN
CHESTNUT ST
0010/0244 (T632)
0010/0122 BMS EN 14/0144/0010/0106
0 0 00000 0 00 0000+00
POTTER RUN

0010/0106 BMSBG 14/0144/0010/0106
FROM 2015/0050 SH
0010/0076 (CONN)

000000 FT

015 "DIA CIRC METAL
0010/0033 LEN=0070 INSTALLED UNKN
000000 FT 1 0 00029 0 01 0167+40
VILLAGE: POTTERS MILLS
NC OL D FORT RD
OLD ROUTE 322
(SR2015 SEG 0060/0000)
MFC BEGIN = B
5 0010/0000 LENGTH(AH 2499 BK 0000)

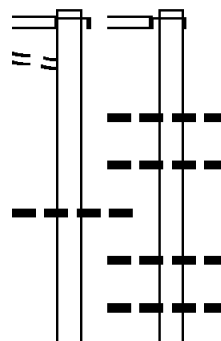
EXTRACT DATE: 11/25/2024 ROADWAY MANAGEMENT SYSTEM PAGE NUMBER: 137
PRINT DATE: 11/26/2024 SLD COUNTY/SR - ANNUAL PRINT COUNTY: CENTRE

DIR: N TOTAL LEN: 29.858 MI. DIST: 02-1 SR: 99
LEFT MUN: SPRING T RIGHT MUN: SPRING T

SR 0026 SH 157652 FT
(SR0026 SEG 0452/0000) INTER-AHD
RAMP C RD
(SR8010 SEG 0020/0000)
RAMP D RD
(SR8010 SEG 0010/1026) 0855/1450
FROM 8010/0010 SH 0855/1306
(CONN)

018 "DIA CIRC METAL
LEN=0065 INSTALLED UNKN 0855/1230

018 "DIA CIRC METAL



157421 FT
INTER-AHD
SR 0026 SH
(SR0026 SEG 0452/0000)
RAMP C RD
(SR8010 SEG 0020/0000)
RAMP D RD
(SR8010 SEG 0010/1026) 0854/1428

0854/1238 018 "DIA CIRC METAL
LEN=0065 INSTALLED UNKN
0854/1217 018 "DIA CIRC METAL
LEN=0070 INSTALLED UNKN

0854/0918 018 "DIA CIRC METAL
LEN=0054 INSTALLED UNKN
0854/0910 018 "DIA CIRC METAL
LEN=0070 INSTALLED UNKN
018 "DIA CIRC METAL

EXTRACT DATE: 11/25/2024 ROADWAY MANAGEMENT SYSTEM PAGE NUMBER: 136
PRINT DATE: 11/26/2024 SLD COUNTY/SR - ANNUAL PRINT COUNTY: CENTRE

DIR: N TOTAL LEN: 29.858 MI. DIST: 02-1 SR: 99
LEFT MUN: SPRING T RIGHT MUN: SPRING T

LEN=0052	INSTALLED UNKN	0855/0586	---	---	---	0854/0570	LEN=0060	INSTALLED UNKN
							018 "DIA	CIRC METAL
						0854/0566	LEN=0070	INSTALLED UNKN
							SIGN:	CANTILEVER
						0854/0274	BMSID 14/0099/0854/0274	
							NC MARINE SGT DJ EMERY HW	
							JACKSONVILLE RD	
							(T758)	
						0855/0245		
0 0 00000	0 00 0000+00	156202 FT	==	==		0854/0229	(T758)	
LENGTH(AH 1450 BK 2664)	0855/0000					155993 FT	1 0 01049	0 00 0232+80
						0854/0000	LENGTH(AH 1428 BK 2640)	
							SIGN:	CANTILEVER
						0850/2365	BMSID 14/0099/0850/2365	
021 "DIA	CIRC METAL							
LEN=0080	INSTALLED UNKN	0851/2210	---	---				
						0850/2158	021 "DIA	CIRC METAL
MUSSER LN							LEN=0072	INSTALLED UNKN
(T427)		0851/2167	==	==		0850/2121	MUSSER LN	
							(T427)	
018 "DIA	CIRC METAL							
LEN=0064	INSTALLED UNKN	0851/1339	---	---				
018 "DIA	CIRC METAL							
LEN=0120	INSTALLED UNKN	0851/0887	---	---				
018 "DIA	CIRC METAL							
LEN=0120	INSTALLED UNKN	0851/0281	---	---				
0 0 00000	0 00 0000+00	153538 FT				0850/0280	018 "DIA	CIRC METAL
	MILEPOST 085.00					153353 FT	LEN=0090	INSTALLED UNKN
LENGTH(AH 2664 BK 2640)	0851/0000						1 0 01049	0 00 0206+07
018 "DIA	CIRC METAL					0850/0000	MILEPOST 085.00	
LEN=0178	INSTALLED UNKN	0845/2569	---	---			LENGTH(AH 2640 BK 2640)	
054 "DIA	CIRC METAL							
LEN=0208	INSTALLED UNKN	0845/2504	---	---				
						0844/2402	054 "DIA	CIRC METAL
							LEN=0160	INSTALLED UNKN
						0844/2058	018 "DIA	CIRC METAL
							LEN=0106	INSTALLED UNKN
027 "DIA	CIRC METAL							
LEN=0100	INSTALLED UNKN	0845/1569	---	---				
						0844/1564	030 "DIA	CIRC METAL
							LEN=0130	INSTALLED UNKN
DMS SIGN STRUCTURE								
BMSID 14/0099/0845/1365	0845/1365							
						0844/0624	018 "DIA	CIRC METAL
							LEN=0092	INSTALLED UNKN
0 0 00000	0 00 0000+00	150898 FT				150713 FT	1 0 01049	0 00 0179+35
LENGTH(AH 2640 BK 2704)	0845/0000					0844/0000	LENGTH(AH 2640 BK 2640)	

EXTRACT DATE: 11/25/2024 ROADWAY MANAGEMENT SYSTEM PAGE NUMBER: 135
PRINT DATE: 11/26/2024 SLD COUNTY/SR - ANNUAL PRINT COUNTY: CENTRE

DIR: N TOTAL LEN: 29.858 MI. DIST: 02-1 SR: 99
LEFT MUN: SPRING T RIGHT MUN: SPRING T

018 "DIA CIRC METAL LEN=0106 INSTALLED UNKN 0841/2214	---	---	---	0840/2170	018 "DIA CIRC METAL LEN=0092 INSTALLED UNKN
024 "DIA CIRC METAL LEN=0125 INSTALLED UNKN 0841/1668	---	---	---	0840/1625	024 "DIA CIRC METAL LEN=0092 INSTALLED UNKN
	---	---	---	0840/0916	018 "DIA CIRC METAL LEN=0148 INSTALLED UNKN
	---	---	---	0840/0800	021 "DIA CIRC METAL LEN=0164 INSTALLED UNKN
	---	---	---	0840/0754	054 "DIA CIRC METAL LEN=0180 INSTALLED UNKN
054 "DIA CIRC METAL LEN=0174 INSTALLED UNKN 0841/0698	---	---	---		
018 "DIA CIRC METAL LEN=0122 INSTALLED UNKN 0841/0214	---	---	---		
0 0 00000 0 00 0000+00 148194 FT				148073 FT	1 0 01049 0 00 0152+63
MILEPOST 084.00					MILEPOST 084.00
LENGTH(AH 2704 BK 2654) 0841/0000	---	---	---	0840/0000	LENGTH(AH 2640 BK 2640)
018 "DIA CIRC METAL LEN=0142 INSTALLED UNKN 0835/1759	---	---	---		
018 "DIA CIRC METAL LEN=0142 INSTALLED UNKN 0835/1758	---	---	---		
BELLEFONTE INTER RD (SR8037 SEG 0500/0000) 0835/1726	---	---	---		
	---	---	---	0834/1540	BELLEFONTE INTER RD (SR8037 SEG 0760/0986)
TRIB SPRING CREEK STRUCTURE LENGTH 8 FT				0834/1095	TRIB SPRING CREEK STRUCTURE LENGTH 8 FT
BMSID 14/0099/0834/1095 0835/1145	---	---	---	0834/1058	BMSID 14/0099/0834/1095 BELLEFONTE INTER RD (SR8037 SEG 0770/0000)
018 "DIA CIRC METAL LEN=0074 INSTALLED UNKN 0835/1004	---	---	---	0834/0875	BMSID 14/0099/0834/0735
BMSID 14/0099/0835/0741 0835/0885	---	---	---		
018 "DIA CIRC METAL LEN=0064 INSTALLED UNKN 0835/0770	---	---	---	0834/0740	018 "DIA CIRC METAL LEN=0064 INSTALLED UNKN
	---	---	---		1 0 01049 0 00 0125+90
0 0 00000 0 00 0000+00				0834/0735	LR 58
LR 58				0834/0530	BMSBG 14/0099/0834/0735
BMSBG 14/0099/0835/0741 0835/0741	---	---	---		018 "DIA CIRC METAL LEN=0070 INSTALLED UNKN
018 "DIA CIRC METAL	---	---	---		

DIR: N TOTAL LEN: 29.858 MI. DIST: 02-1 SR: 99
LEFT MUN: SPRING T RIGHT MUN: SPRING T

EXTRACT DATE: 11/25/2024 ROADWAY MANAGEMENT SYSTEM PAGE NUMBER: 133
PRINT DATE: 11/26/2024 SLD COUNTY/SR - ANNUAL PRINT COUNTY: CENTRE

DIR: N TOTAL LEN: 29.858 MI. DIST: 02-1 SR: 99
LEFT MUN: SPRING T RIGHT MUN: SPRING T

024 "DIA CIRC METAL
LEN=0156 INSTALLED UNKN 0821/1868

BMS EN 14/0099/0821/1490 0821/1636
0 0 00000 0 00 0000+00
TWP RD 425
BMSBG 14/0099/0821/1490 0821/1490

018 "DIA CIRC CONCR
LEN=0058 INSTALLED UNKN 0821/1466

SR 0026 SH
(SR0026 SEG 0361/3338) 0821/0522
048 "DIA CIRC CONCR
LEN=0180 INSTALLED UNKN 0821/0301
0 0 00000 0 00 0000+00 137576 FT
MILEPOST 082.00
LENGTH(AH 2664 BK 2521) 0821/0000

SR 8021
OP ID 14/0026/0361/1907 0815/1810
RAMP 8021
OP ID 14/8021/0770/0404 0815/1229

018 "DIA CIRC CONCR
LEN=0052 INSTALLED UNKN 0815/0005
018 "DIA CIRC CONCR
LEN=0061 INSTALLED 2001 0815/0002
0 0 00000 0 00 0000+00 135055 FT
LENGTH(AH 2521 BK 2599) 0815/0000
RAMP W RD
(SR8021 SEG 0770/2574) 0811/2538

018 "DIA CIRC CONCR
LEN=0079 INSTALLED 2001 0811/1905
018 "DIA CIRC CONCR
LEN=0090 INSTALLED UNKN 0811/1904
TWP 430
OP ID 14/3047/0010/0000 0811/1403

0820/1851
0820/1670

0820/1544
0820/1505

0820/0283
137513 FT

0820/0000
0814/2520

0814/1797
0814/1386
0814/0877

134873 FT
0814/0000

0810/1941
0810/1940

0810/1407

024 "DIA CIRC METAL
LEN=0154 INSTALLED UNKN
BMS EN 14/0099/0820/1544
0 0 00000 0 00 0000+00
TWP RD 425
BMSBG 14/0099/0820/1544
018 "DIA CIRC CONCR
LEN=0048 INSTALLED UNKN

048 "DIA CIRC CONCR
LEN=0180 INSTALLED UNKN
0 0 00000 0 00 0000+00
MILEPOST 082.00
LENGTH(AH 2640 BK 2640)
SR 0026 SH
(SR0026 SEG 0360/2497)

SR 8021
OP ID 14/0026/0361/1907
RAMP 8021
OP ID 14/8021/0770/0404
RAMP ES RD
(SR8021 SEG 0020/0000)

0 0 00000 0 00 0000+00
LENGTH(AH 2640 BK 2640)

018 "DIA CIRC CONCR
LEN=0080 INSTALLED UNKN
018 "DIA CIRC CONCR
LEN=0082 INSTALLED 2001

TWP 430
OP ID 14/3047/0010/0000

EXTRACT DATE: 11/25/2024 ROADWAY MANAGEMENT SYSTEM PAGE NUMBER: 132
PRINT DATE: 11/26/2024 SLD COUNTY/SR - ANNUAL PRINT COUNTY: CENTRE





























DIR: N TOTAL LEN: 29.858 MI. DIST: 02-1 SR: 99
LEFT MUN: SPRING T RIGHT MUN: SPRING T

021 "DIA CIRC CONCR LEN=0076 INSTALLED UNKN 0811/1329	0810/1362 018 "DIA CIRC CONCR LEN=0087 INSTALLED UNKN
	0810/1341 018 "DIA CIRC CONCR LEN=0083 INSTALLED 2001
024 "DIA CIRC CONCR LEN=0070 INSTALLED UNKN 0811/0882	0810/0915 018 "DIA CIRC CONCR LEN=0085 INSTALLED UNKN
024 "DIA CIRC CONCR LEN=0067 INSTALLED 2001 0811/0876	
RAMP WB RD (SR8027 SEG 0250/0671) 0811/0697	
	0810/0612 018 "DIA CIRC CONCR LEN=0084 INSTALLED UNKN
	0810/0604 018 "DIA CIRC CONCR LEN=0083 INSTALLED 2001
	RAMP EB RD 0810/0169 (SR8027 SEG 0010/0000)
	0810/0157 036 "DIA CIRC CONCR LEN=0136 INSTALLED 2001
	0810/0143 036 "DIA CIRC CONCR LEN=0004 INSTALLED UNKN
036 "DIA CIRC CONCR LEN=0120 INSTALLED 2001 0811/0132	
036 "DIA CIRC CONCR LEN=0120 INSTALLED UNKN 0811/0130	
0 0 00000 0 00 0000+00 132456 FT	132233 FT 0 0 00000 0 00 0000+00
MILEPOST 081.00	MILEPOST 081.00
LENGTH(AH 2599 BK 2625) 0811/0000	0810/0000 LENGTH(AH 2640 BK 2640)
018 "DIA CIRC CONCR LEN=0075 INSTALLED 2001 0805/1476	
018 "DIA CIRC CONCR LEN=0080 INSTALLED UNKN 0805/1475	
	0804/1173 018 "DIA CIRC CONCR LEN=0078 INSTALLED UNKN
	0804/1166 018 "DIA CIRC CONCR LEN=0073 INSTALLED 2001
	SIGN: 2 CHORD TRUSS 0804/0502 BMSID 14/0099/0804/0502
	0804/0405 018 "DIA CIRC CONCR LEN=0063 INSTALLED 2001
	DMS SIGN STRUCTURE 0804/0112 BMSID 14/0099/0804/0112
0 0 00000 0 00 0000+00 129831 FT	129593 FT 0 0 00000 0 00 0000+00
LENGTH(AH 2625 BK 2662) 0805/0000	0804/0000 LENGTH(AH 2640 BK 2640)

DIR: N TOTAL LEN: 29.858 MI. DIST: 02-1 SR: 99
LEFT MUN: SPRING T RIGHT MUN: SPRING T

EXTRACT DATE: 11/25/2024 ROADWAY MANAGEMENT SYSTEM PAGE NUMBER: 130
PRINT DATE: 11/26/2024 SLD COUNTY/SR - ANNUAL PRINT COUNTY: CENTRE

DIR: N TOTAL LEN: 29.858 MI. DIST: 02-1 SR: 99
LEFT MUN: BENNER T RIGHT MUN: BENNER T

0 0 00000 0 00 0000+00 124509 FT		124313 FT	0 0 00000 0 00 0000+00
LENGTH(AH 2660 BK 2672) 0795/0000			LENGTH(AH 2640 BK 2640)
018 "DIA CIRC CONCR			
LEN=0052 INSTALLED UNKN 0791/2200			
		0790/2128	018 "DIA CIRC CONCR
024 "DIA CIRC CONCR			LEN=0052 INSTALLED UNKN
LEN=0122 INSTALLED UNKN 0791/2153			
BMSSEN 14/0099/0791/2052 0791/2146		0790/2116	BMSSEN 14/0099/0790/2022
0 0 00000 0 00 0000+00			0 0 00000 0 00 0000+00
PRISON ROAD/VENTURE DRI		0790/2022	PRISON ROAD/VENTURE DRI
BMSBG 14/0099/0791/2052 0791/2052		0790/1989	BMSBG 14/0099/0790/2022
			018 "DIA CIRC CONCR
SR 8019 RAMP SEG 0500			LEN=0132 INSTALLED UNKN
(SR8019 SEG 0500/0000) 0791/1827		0790/1480	SR 8019 RAMP SEG 0770
			(SR8019 SEG 0762/2107)
		0790/1253	018 "DIA CIRC CONCR
			LEN=0160 INSTALLED UNKN
048 "DIA CIRC CONCR		0790/0645	048 "DIA CIRC CONCR
LEN=0197 INSTALLED UNKN 0791/0699		0790/0597	LEN=0385 INSTALLED UNKN
			SR 8019 RAMP SEG 0750
018 "DIA CIRC CONCR			(SR8019 SEG 0772/0000)
LEN=0060 INSTALLED UNKN 0791/0555		0790/0382	BMSSEN 14/0099/0790/0137
BMSSEN 14/0099/0791/0271 0791/0504		0790/0376	018 "DIA CIRC CONCR
			LEN=0182 INSTALLED UNKN
0 0 00000 0 00 0000+00		0790/0137	0 0 00000 0 00 0000+00
SR 150 SB			SR 150 SB
BMSBG 14/0099/0791/0271 0791/0271			BMSBG 14/0099/0790/0137
018 "DIA CIRC CONCR			
LEN=0197 INSTALLED UNKN 0791/0094			
0 0 00000 0 00 0000+00 121837 FT		121673 FT	0 0 00000 0 00 0000+00
SR 8019 RAMP SEG 0270			MILEPOST 079.00
(SR8019 SEG 0270/0000)			LENGTH(AH 2640 BK 2640)
MILEPOST 079.00			
LENGTH(AH 2672 BK 2657) 0791/0000		0784/1495	SR 8019 RAMP SEG 0010
			(SR8019 SEG 0010/0000)
SR 8019 RAMP SEG 0260			
(SR8019 SEG 0260/2141) 0785/1878		0784/0483	SIGN: 2 CHORD TRUSS
			BMSID 14/0099/0784/0483
018 "DIA CIRC CONCR			



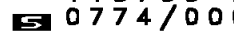


EXTRACT DATE: 11/25/2024 ROADWAY MANAGEMENT SYSTEM PAGE NUMBER: 129
PRINT DATE: 11/26/2024 SLD COUNTY/SR - ANNUAL PRINT COUNTY: CENTRE

DIR: N TOTAL LEN: 29.858 MI. DIST: 02-1 SR: 99
LEFT MUN: BENNER T RIGHT MUN: BENNER T

LEN=0117 INSTALLED UNKN 0785/0212	---	0784/0164	BMSSEN 14/0099/0784/0040
BMSSEN 14/0099/0785/0000 0785/0124	---	0784/0124	018 "DIA CIRC CONCR
018 "DIA CIRC CONCR	---		LEN=0143 INSTALLED UNKN
LEN=0126 INSTALLED UNKN 0785/0058	---	0784/0048	018 "DIA CIRC CONCR
	---		LEN=0070 INSTALLED UNKN
	---		0 0 00000 0 00 0000+00
0 0 00000 0 00 0000+00 119180 FT	---	0784/0040	PRISON ROAD
PRISON ROAD	---		BMSBG 14/0099/0784/0040
BMSBG 14/0099/0785/0000	---	119033 FT	0 0 00000 0 00 0000+00
LENGTH(AH 2657 BK 2628) 0785/0000	---	0784/0000	LENGTH(AH 2640 BK 2640)
	---	0780/2594	018 "DIA CIRC CONCR
	---	0780/2348	LEN=0038 INSTALLED UNKN
018 "DIA CIRC CONCR	---		018 "DIA CIRC CONCR
LEN=0070 INSTALLED UNKN 0781/1839	---		LEN=0078 INSTALLED UNKN
018 "DIA CIRC CONCR	---		
LEN=0078 INSTALLED UNKN 0781/1238	---	0780/1253	018 "DIA CIRC CONCR
	---		LEN=0080 INSTALLED UNKN
	---	0780/0995	018 "DIA CIRC CONCR
BMSSEN 14/0099/0781/0556 0781/0941	---	0780/0980	LEN=0132 INSTALLED UNKN
0 0 00000 0 00 0000+00	---		BMSSEN 14/0099/0780/0595
ROCKVIEW RD	---	0780/0595	0 0 00000 0 00 0000+00
BMSBG 14/0099/0781/0556 0781/0556	---	0780/0587	ROCKVIEW RD
	---		BMSBG 14/0099/0780/0595
018 "DIA CIRC CONCR	---		018 "DIA CIRC CONCR
LEN=0183 INSTALLED UNKN 0781/0537	---		LEN=0080 INSTALLED UNKN
018 "DIA CIRC CONCR	---	116393 FT	0 0 00000 0 00 0000+00
LEN=0078 INSTALLED UNKN 0781/0221	---		MILEPOST 078.00
018 "DIA CIRC CONCR	---	0780/0000	LENGTH(AH 2640 BK 2640)
LEN=0080 INSTALLED UNKN 0781/0217	---	0774/2534	018 "DIA CIRC CONCR
0 0 00000 0 00 0000+00 116552 FT	---		LEN=0078 INSTALLED UNKN
MILEPOST 078.00	---	0774/1935	
LENGTH(AH 2628 BK 2621) 0781/0000	---		BMSSEN 14/0099/0774/1841
	---		0 0 00000 0 00 0000+00
018 "DIA CIRC CONCR	---		BRICKER RD
LEN=0040 INSTALLED UNKN 0775/1946	---		
BMSSEN 14/0099/0775/1823 0775/1917	---		
0 0 00000 0 00 0000+00	---		
BRICKER ROAD	---		

EXTRACT DATE: 11/25/2024 ROADWAY MANAGEMENT SYSTEM PAGE NUMBER: 128
PRINT DATE: 11/26/2024 SLD COUNTY/SR - ANNUAL PRINT COUNTY: CENTRE

DIR: N TOTAL LEN: 29.858 MI. DIST: 02-1 SR: 99
LEFT MUN: BENNER T RIGHT MUN: BENNER T














BMSBG 14/0099/0775/1823 0775/1823		0774/1841 BMSBG 14/0099/0774/1841
018 "DIA CIRC CONCR		
LEN=0172 INSTALLED UNKN 0775/1806	---	
018 "DIA CIRC CONCR		0774/0357 018 "DIA CIRC CONCR
LEN=0048 INSTALLED UNKN 0775/0350	---	LEN=0037 INSTALLED UNKN
024 "DIA CIRC CONCR		
LEN=0130 INSTALLED UNKN 0775/0305	---	
018 "DIA CIRC CONCR		0774/0300 024 "DIA CIRC CONCR
LEN=0110 INSTALLED UNKN 0775/0179	---	LEN=0130 INSTALLED UNKN
0 0 00000 0 00 0000+00 113931 FT		113753 FT 0 0 00000 0 00 0000+00
LENGTH(AH 2621 BK 2636) 0775/0000		
EMERGENCY CRSSOVER RD (CONN) 0771/2277		0770/2276 EMERGENCY CROSSOVER RD (CONN)
018 "DIA CIRC CONCR		
LEN=0078 INSTALLED UNKN 0771/1388	---	
018 "DIA CIRC CONCR		0770/1366 018 "DIA CIRC CONCR
LEN=0140 INSTALLED UNKN 0771/0787	---	LEN=0078 INSTALLED UNKN
018 "DIA CIRC CONCR		0770/0764 018 "DIA CIRC CONCR
LEN=0140 INSTALLED UNKN 0771/0186	---	LEN=0080 INSTALLED UNKN
0 0 00000 0 00 0000+00 111295 FT		0770/0348 018 "DIA CIRC CONCR
MILEPOST 077.00		LEN=0080 INSTALLED UNKN
LENGTH(AH 2636 BK 2624) 0771/0000		111113 FT 0 0 00000 0 00 0000+00
018 "DIA CIRC CONCR		MILEPOST 077.00
LEN=0140 INSTALLED UNKN 0765/2210	---	0770/0000 LENGTH(AH 2640 BK 2640)
084 "DIA CIRC CONCR		0764/1479 084 "DIA CIRC CONCR
LEN=0220 INSTALLED UNKN 0765/1579	---	LEN=0220 INSTALLED UNKN
SR 8017 RAMP SEG 510		SR 8017 RAMP SEG 750
(SR8017 SEG 0510/0000) 0765/1472		(SR8017 SEG 0750/1364)
018 "DIA CIRC CONCR		
LEN=0100 INSTALLED UNKN 0765/1315	---	
018 "DIA CIRC CONCR		0764/0900 018 "DIA CIRC CONCR
LEN=0140 INSTALLED UNKN 0765/0893	---	LEN=0100 INSTALLED UNKN

0754/0490 018 "DIA CIRC CONCR
LEN=0060 INSTALLED UNKN

DIR: N	TOTAL LEN: 29.858 MI.	DIST: 02-1	SR: 99
LEFT MUN: BENNER T		RIGHT MUN: BENNER T	
018 "DIA CIRC CONCR LEN=0060 INSTALLED UNKN 0755/0218	---		
018 "DIA CIRC CONCR LEN=0125 INSTALLED UNKN 0755/0068	---		
0 0 00000 0 00 0000+00 103378 FT LENGTH(AH 2691 BK 2659) 0755/0000	5	0754/0039 018 "DIA CIRC CONCR 103193 FT LEN=0100 INSTALLED UNKN 0754/0000 0 0 00000 0 00 0000+00 LENGTH(AH 2640 BK 2640)	
018 "DIA CIRC CONCR LEN=0060 INSTALLED UNKN 0751/2427	---		
024 "DIA CIRC CONCR LEN=0060 INSTALLED UNKN 0751/2127	---	0750/2230 018 "DIA CIRC CONCR LEN=0080 INSTALLED UNKN	
018 "DIA CIRC CONCR LEN=0035 INSTALLED UNKN 0751/1787	---		
BMSSEN 14/0099/0751/1391 0751/1707	~	0750/1789 018 "DIA CIRC CONCR 0750/1727 LEN=0055 INSTALLED UNKN BMSSEN 14/0099/0750/1411 0 0 00000 0 00 0000+00 BIG HOLLOW ROAD BMSBG 14/0099/0750/1411	
BMSBG 14/0099/0751/1391 0751/1391	~	0750/1411	
018 "DIA CIRC CONCR LEN=0150 INSTALLED UNKN 0751/1327	---		
SIGN: 2 CHORD TRUSS MSID 14/0099/0751/1280 0751/1280	⌊		
030 "DIA CIRC CONCR LEN=0070 INSTALLED UNKN 0751/1163	---	0750/1184 SR 8015 RAMP SEG 750 (SR8015 SEG 0750/2485)	
036 "DIA CIRC CONCR LEN=0080 INSTALLED UNKN 0751/1152	---		
018 "DIA CIRC CONCR LEN=0060 INSTALLED UNKN 0751/1127	---		
018 "DIA CIRC CONCR LEN=0075 INSTALLED UNKN 0751/0877	---	0750/1080 036 "DIA CIRC CONCR LEN=0070 INSTALLED UNKN	
BENNER COLLEGE T 0751/0537	---	0750/0830 018 "DIA CIRC CONCR LEN=0065 INSTALLED UNKN BENNER COLLEGE T	
018 "DIA CIRC CONCR LEN=0075 INSTALLED UNKN 0751/0477	---	0750/0537	
018 "DIA CIRC CONCR LEN=0060 INSTALLED UNKN 0751/0127	---	0750/0430 018 "DIA CIRC CONCR LEN=0065 INSTALLED UNKN	
SR 8015 RAMP SEG 570 SR8015 SEG 0570/0000) 0751/0103	⌊		

EXTRACT DATE: 11/25/2024 ROADWAY MANAGEMENT SYSTEM PAGE NUMBER: 125
PRINT DATE: 11/26/2024 SLD COUNTY/SR - ANNUAL PRINT COUNTY: CENTRE

DIR: N TOTAL LEN: 29.858 MI. DIST: 02-1 SR: 99
LEFT MUN: COLLEGE T RIGHT MUN: COLLEGE T

0 0 00000 0 00 0000+00 100719 FT		100553 FT 0 0 00000 0 00 0000+00
MILEPOST 075.00		MILEPOST 075.00
LENGTH(AH 2659 BK 2643) 0751/0000		0750/0000 LENGTH(AH 2640 BK 2640)
018 "DIA CIRC CONCR		
LEN=0040 INSTALLED UNKN 0745/2400		0744/2316 BMSSEN 14/0099/0744/2109
BMSSEN 14/0099/0745/2051 0745/2258		0 0 00000 0 00 0000+00
0 0 00000 0 00 0000+00		SR 8015 RAMP
SR 8015 RAMP		0744/2109 BMSBG 14/0099/0744/2109
BMSBG 14/0099/0745/2051 0745/2051		
018 "DIA CIRC CONCR		
LEN=0060 INSTALLED UNKN 0745/2020		
		018 "DIA CIRC CONCR
SIGN: 2 CHORD TRUSS		LEN=0065 INSTALLED UNKN
BMSID 14/0099/0745/1480 0745/1480		
018 "DIA CIRC CONCR		
LEN=0050 INSTALLED UNKN 0745/1460		
BMSSEN 14/0099/0745/1256 0745/1380		0744/1382 BMSSEN 14/0099/0744/1258
0 0 00000 0 00 0000+00		0 0 00000 0 00 0000+00
SR 3043 SB		SR 3043 SB
BMSBG 14/0099/0745/1256 0745/1256		0744/1258 BMSBG 14/0099/0744/1258
018 "DIA CIRC METAL		
LEN=0090 INSTALLED UNKN 0745/1220		
		018 "DIA CIRC METAL
018 "DIA CIRC METAL		LEN=0200 INSTALLED UNKN
LEN=0200 INSTALLED UNKN 0745/0270		
SR 8026 RAMP SEG 520		
(SR8026 SEG 0520/0000) 0745/0245		
		SR 8026 RAMP SEG 510
0 0 00000 0 00 0000+00 098076 FT		(SR8026 SEG 0510/2516)
LENGTH(AH 2643 BK 2889) 0745/0000		0744/0023 097913 FT
		0 0 00000 0 00 0000+00
		0744/0000 LENGTH(AH 2640 BK 2753)
		018 "DIA CIRC CONCR
018 "DIA CIRC CONCR		LEN=0040 INSTALLED UNKN
LEN=0080 INSTALLED UNKN 0741/2107		
BMSSEN 14/0099/0741/0000 0741/2025		0740/1747 BMSSEN 14/0099/0740/0000
0 0 00000 0 00 0000+00 095187 FT		095160 FT 0 0 00000 0 00 0000+00
RAMP W-S		RAMP W-S
BMSBG 14/0099/0741/0000		BMSBG 14/0099/0740/0000
MILEPOST 074.00		MILEPOST 074.00
LENGTH(AH 2889 BK 2341) 0741/0000		0740/0000 LENGTH(AH 2753 BK 2527)

EXTRACT DATE: 11/25/2024 ROADWAY MANAGEMENT SYSTEM PAGE NUMBER: 124
PRINT DATE: 11/26/2024 SLD COUNTY/SR - ANNUAL PRINT COUNTY: CENTRE

DIR: N TOTAL LEN: 29.858 MI. DIST: 02-1 SR: 99
LEFT MUN: COLLEGE T RIGHT MUN: COLLEGE T

018 "DIA CIRC CONCR LEN=0045 INSTALLED UNKN 0735/2250	0734/2508	018 "DIA CIRC CONCR LEN=0040 INSTALLED UNKN
018 "DIA CIRC CONCR LEN=0060 INSTALLED UNKN 0735/1966		
018 "DIA CIRC CONCR LEN=0050 INSTALLED UNKN 0735/1596		
	0734/1254	018 "DIA CIRC CONCR LEN=0060 INSTALLED UNKN SR 0322 EB (SR0322 SEG 0512/0000)
	NC BUD SHUSTER HW	
	0734/1144	018 "DIA CIRC CONCR LEN=0070 INSTALLED UNKN SIGN: 3 CHORD TRUSS
	0734/0962	BMSID 14/0099/0734/0962
018 "DIA CIRC CONCR LEN=0060 INSTALLED UNKN 0735/0706		
NC BUD SHUSTER HW		
SR 0322 WB (SR0322 SEG 0513/0000) 0735/0626		
018 "DIA CIRC CONCR LEN=0050 INSTALLED UNKN 0735/0593		
	0734/0240	018 "DIA CIRC CONCR LEN=0100 INSTALLED UNKN
1 0 01050 0 00 0249+55 092846 FT	092633 FT	1 0 01050 0 00 0249+26
LENGTH(AH 2341 BK 2635) 0735/0000	0734/0000	LENGTH(AH 2527 BK 2640)
DRAINAGE		DRAINAGE
STRUCTURE LENGTH 20 FT		STRUCTURE LENGTH 20 FT
BMSID 14/0099/0730/2570 0731/2569	0730/2570	BMSID 14/0099/0730/2570
	0730/2437	018 "DIA CIRC CONCR LEN=0110 INSTALLED UNKN
018 "DIA CIRC CONCR LEN=0110 INSTALLED UNKN 0731/2349		
	0730/2246	SIGN: 2 CHORD TRUSS BMSID 14/0099/0730/2246
	0730/1798	018 "DIA CIRC CONCR LEN=0085 INSTALLED UNKN
018 "DIA CIRC CONCR LEN=0080 INSTALLED UNKN 0731/1830		
	0730/1408	018 "DIA CIRC CONCR LEN=0085 INSTALLED UNKN SIGN: 2 CHORD TRUSS
	0730/1261	BMSID 14/0099/0730/1261
018 "DIA CIRC CONCR LEN=0160 INSTALLED UNKN 0731/1049		
TRIB SPRING CREEK		TRIB SPRING CREEK
STRUCTURE LENGTH 14 FT		STRUCTURE LENGTH 14 FT
BMSID 14/0099/0730/0983 0731/1026	0730/0983	BMSID 14/0099/0730/0983

EXTRACT DATE: 11/25/2024 ROADWAY MANAGEMENT SYSTEM PAGE NUMBER: 123
PRINT DATE: 11/26/2024 SLD COUNTY/SR - ANNUAL PRINT COUNTY: CENTRE

DIR: N TOTAL LEN: 29.858 MI. DIST: 02-1 SR: 99
LEFT MUN: COLLEGE T RIGHT MUN: COLLEGE T

CROSSOVER RD
(CONN)

0731/0740

1 0 01050 0 00 0223+18 090211 FT
MILEPOST 073.00
LENGTH(AH 2635 BK 2644) 0731/0000
018 "DIA CIRC CONCR
LEN=0060 INSTALLED UNKN 0725/2421
BMS EN 14/0099/0725/2191 0725/2365

1 0 01050 0 00 0196+73
LR14016
BMS BG 14/0099/0725/2191 0725/2191

018 "DIA CIRC CONCR
LEN=0100 INSTALLED UNKN 0725/1580

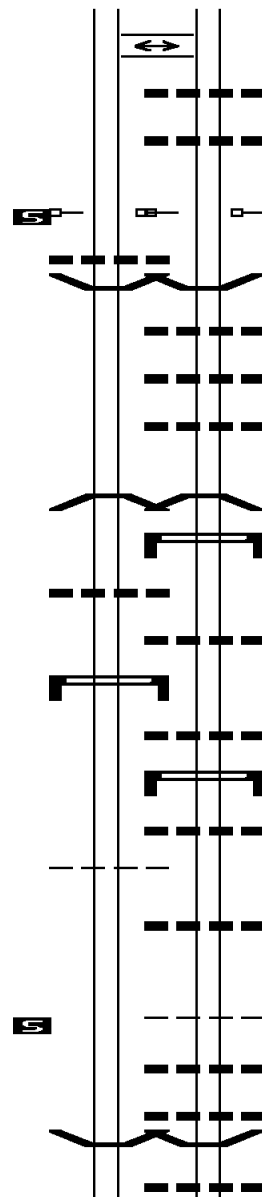
DMS SIGN STRUCTURE
BMS ID 14/0099/0725/1165 0725/1165

COLLEGE
PATTON T

0725/0130

1 0 01050 0 00 0196+73 087567 FT
LENGTH(AH 2644 BK 2578) 0725/0000

BMS EN 14/0099/0721/0956 0721/1110



0730/0741

0730/0598

0730/0092

089993 FT

0730/0000

0724/2407

0724/2387

0724/2364

0724/2354

0724/2233

0724/2146

0724/1574

0724/1049

0724/0724

0724/0529

0724/0016

087353 FT

0724/0000

0720/2136

0720/1681

0720/1244

0720/1206

CROSSOVER RD
(CONN)

018 "DIA CIRC CONCR
LEN=0160 INSTALLED UNKN
018 "DIA CIRC CONCR
LEN=0160 INSTALLED UNKN
1 0 01050 0 00 0222+92
MILEPOST 073.00
LENGTH(AH 2640 BK 2640)

BMS EN 14/0099/0724/2233
018 "DIA CIRC CONCR
LEN=0050 INSTALLED UNKN
018 "DIA CIRC CONCR
LEN=0000 INSTALLED UNKN
018 "DIA CIRC CONCR
LEN=0045 INSTALLED UNKN
1 0 01050 0 00 0196+58
LR14016

BMS BG 14/0099/0724/2233
SIGN: 2 CHORD TRUSS
BMS ID 14/0099/0724/2146

018 "DIA CIRC CONCR
LEN=0150 INSTALLED UNKN






018 "DIA CIRC CONCR
LEN=0150 INSTALLED UNKN
DMS SIGN STRUCTURE
BMS ID 14/0099/0724/0724
024 "DIA CIRC CONCR
LEN=0150 INSTALLED UNKN

018 "DIA CIRC CONCR
LEN=0075 INSTALLED UNKN
1 0 01050 0 00 0196+58
COLLEGE
PATTON T

LENGTH(AH 2640 BK 2640)
018 "DIA CIRC CONCR
LEN=0100 INSTALLED UNKN
018 "DIA CIRC CONCR
LEN=0115 INSTALLED UNKN
BMS EN 14/0099/0720/1090
015 "DIA CIRC CONCR
LEN=0075 INSTALLED UNKN

EXTRACT DATE: 11/25/2024 ROADWAY MANAGEMENT SYSTEM PAGE NUMBER: 122
PRINT DATE: 11/26/2024 SLD COUNTY/SR - ANNUAL PRINT COUNTY: CENTRE

DIR: N TOTAL LEN: 29.858 MI. DIST: 02-1 SR: 99
LEFT MUN: PATTON T RIGHT MUN: PATTON T

1 0 01050 0 00 0170+94				1 0 01050 0 00 0170+24
NO UNDERPASS INFORMATIO				NO UNDERPASS INFORMATIO
BMSBG 14/0099/0721/0956 0721/0956		0720/1090		BMSBG 14/0099/0720/1090
TRIB SPRING CREEK				TRIB SPRING CREEK
STRUCTURE LENGTH 16 FT				STRUCTURE LENGTH 16 FT
BMSID 14/0099/0720/1011 0721/0737		0720/1011		BMSID 14/0099/0720/1011
018 "DIA CIRC CONCR				
LEN=0150 INSTALLED UNKN 0721/0444	---			
1 0 01050 0 00 0170+94 084989 FT		084713 FT		1 0 01050 0 00 0170+24
MILEPOST 072.00				MILEPOST 072.00
LENGTH(AH 2578 BK 2704) 0721/0000		0720/0000		LENGTH(AH 2640 BK 2640)
015 "DIA CIRC CONCR				
LEN=0110 INSTALLED UNKN 0715/1911	---			
		0714/1826		018 "DIA CIRC CONCR
024 "DIA CIRC CONCR				LEN=0100 INSTALLED UNKN
LEN=0100 INSTALLED UNKN 0715/1396	---			
		0714/1326		018 "DIA CIRC CONCR
018 "DIA CIRC CONCR				LEN=0100 INSTALLED UNKN
LEN=0075 INSTALLED UNKN 0715/0921	---			
		0714/0861		018 "DIA CIRC CONCR
024 "DIA CIRC CONCR				LEN=0100 INSTALLED UNKN
LEN=0095 INSTALLED UNKN 0715/0421	---			
		0714/0243		018 "DIA CIRC CONCR
1 0 01050 0 00 0143+89 082285 FT		082073 FT		LEN=0200 INSTALLED UNKN
LENGTH(AH 2704 BK 2646) 0715/0000		0714/0000		1 0 01050 0 00 0143+90
018 "DIA CIRC CONCR				LENGTH(AH 2640 BK 2640)
LEN=0120 INSTALLED UNKN 0711/2467	---			
		0710/2091		TOFTREES INTER RD
		0710/1963		(SR8024 SEG 0750/1255)
018 "DIA CIRC CONCR				018 "DIA CIRC CONCR
LEN=0135 INSTALLED UNKN 0711/1952	---			LEN=0100 INSTALLED UNKN
TOFTREES INTER RD				
(SR8024 SEG 0500/0000) 0711/1856	---			
018 "DIA CIRC CONCR				
LEN=0085 INSTALLED UNKN 0711/1482	---			
		0710/1473		018 "DIA CIRC CONCR
				LEN=0100 INSTALLED UNKN
		0710/0826		
TWP RD 528				TWP RD 528
OP ID 14/3045/0010/0000 0711/0827				OP ID 14/3045/0010/0000
024 "DIA CIRC CONCR				
LEN=0090 INSTALLED UNKN 0711/0519	---			018 "DIA CIRC CONCR

EXTRACT DATE: 11/25/2024 ROADWAY MANAGEMENT SYSTEM PAGE NUMBER: 121
PRINT DATE: 11/26/2024 SLD COUNTY/SR - ANNUAL PRINT COUNTY: CENTRE

DIR: N TOTAL LEN: 29.858 MI. DIST: 02-1 SR: 99
LEFT MUN: PATTON T RIGHT MUN: PATTON T

030 "DIA CIRC CONCR LEN=0100 INSTALLED UNKN 0711/0108	0710/0502 LEN=0100 INSTALLED UNKN
1 0 01050 0 00 0117+42 079639 FT MILEPOST 071.00	024 "DIA CIRC CONCR LEN=0100 INSTALLED UNKN
LENGTH(AH 2646 BK 2615) 0711/0000	0710/0072 079433 FT 1 0 01050 0 00 0117+56 MILEPOST 071.00
TRIB SPRING CREEK	0710/0000 LENGTH(AH 2640 BK 2640)
STRUCTURE LENGTH 8 FT	TRIB SPRING CREEK
BMSID 14/0099/0704/2202 0705/2362	STRUCTURE LENGTH 8 FT
TOFTREES INTER RD	BMSID 14/0099/0704/2202
(SR8024 SEG 0250/1085) 0705/2316	0704/2202
	TOFTREES INTER RD
	0704/2185 (SR8024 SEG 0010/0000)
	NC THOMAS D LARSON MEM HW
	018 "DIA CIRC CONCR
	0704/1667 LEN=0120 INSTALLED UNKN
NC THOMAS D LARSON MEM HW	
018 "DIA CIRC CONCR	
LEN=0125 INSTALLED UNKN 0705/1163	0704/1188 024 "DIA CIRC CONCR
	LEN=0100 INSTALLED UNKN
018 "DIA CIRC CONCR	
LEN=0100 INSTALLED UNKN 0705/0648	0704/0677 024 "DIA CIRC CONCR
	LEN=0511 INSTALLED UNKN
1 0 01050 0 00 0091+26 077024 FT	0704/0237 018 "DIA CIRC CONCR
VALLEY VISTA DR	LEN=0100 INSTALLED UNKN
(SR8022 SEG 0500/0000)	
LENGTH(AH 2615 BK 2633) 0705/0000	076793 FT 1 0 01050 0 00 0091+22
030 "DIA CIRC CONCR	0704/0000 LENGTH(AH 2640 BK 2640)
LEN=0135 INSTALLED UNKN 0701/2359	
	0700/2017 018 "DIA CIRC CONCR
018 "DIA CIRC CONCR	LEN=0110 INSTALLED UNKN
LEN=0110 INSTALLED UNKN 0701/2002	
	0700/1617 018 "DIA CIRC CONCR
018 "DIA CIRC CONCR	LEN=0110 INSTALLED UNKN
LEN=0105 INSTALLED UNKN 0701/1609	
	0700/1239 VALLEY VISTA DR
018 "DIA CIRC CONCR	(SR8022 SEG 0750/1258)
LEN=0095 INSTALLED UNKN 0701/1200	018 "DIA CIRC CONCR
	0700/1183 LEN=0065 INSTALLED UNKN
	024 "DIA CIRC CONCR

EXTRACT DATE: 11/25/2024 ROADWAY MANAGEMENT SYSTEM PAGE NUMBER: 120
PRINT DATE: 11/26/2024 SLD COUNTY/SR - ANNUAL PRINT COUNTY: CENTRE

DIR: N TOTAL LEN: 29.858 MI. DIST: 02-1 SR: 99
LEFT MUN: PATTON T RIGHT MUN: PATTON T

018 "DIA CIRC CONCR LEN=0090 INSTALLED UNKN 0701/0768		0700/0735 LEN=0065 INSTALLED UNKN
OP ID LR 1050 RP A 14/8022/0500/1831 0701/0667		0700/0582 OP ID LR 1050 RP A 14/8022/0500/1831
1 0 01050 0 00 0064+92 074391 FT		0700/0280 018 "DIA CIRC CONCR 074153 FT 1 0 01050 0 00 0064+88
LENGTH(AH 2633 BK 2609) 0701/0000		0700/0000 018 "DIA CIRC CONCR SIGN: 2 CHORD TRUSS MILEPOST 070.00
BMSID 14/0099/0695/2335 0695/2335		0694/2427 018 "DIA CIRC CONCR LEN=0100 INSTALLED UNKN
SR 8013/0500 SH		0694/1958 018 "DIA CIRC CONCR (SR8013 SEG 0500/0000) 0695/1652
OP ID LR 404 14/3014/0023/0943 0695/1177		0694/1415 018 "DIA CIRC CONCR LEN=0075 INSTALLED UNKN
		0694/1270 OP ID LR 404 14/3014/0023/0943
018 "DIA CIRC CONCR LEN=0075 INSTALLED UNKN 0695/0268		0694/0303 018 "DIA CIRC CONCR LEN=0080 INSTALLED UNKN
0 0 00000 0 00 0000+00 071782 FT		0694/0285 ATHERTON ST (SR3014 SEG 0022/0000)
LENGTH(AH 2609 BK 2628) 0695/0000		071513 FT 0 0 00000 0 00 0000+00
036 "DIA CIRC CONCR LEN=0075 INSTALLED UNKN 0691/2362		0694/0000 LENGTH(AH 2640 BK 2640)
036 "DIA CIRC CONCR LEN=0075 INSTALLED UNKN 0691/1851		0690/2240 SIGN: 3 CHORD TRUSS BMSID 14/0099/0690/2240
SR 8013/0530 SH (SR8013 SEG 0530/1113) 0691/1760		0690/1855 018 "DIA CIRC CONCR LEN=0075 INSTALLED UNKN
024 "DIA CIRC CONCR LEN=0075 INSTALLED UNKN 0691/1453		0690/1490 018 "DIA CIRC CONCR LEN=0080 INSTALLED UNKN
024 "DIA CIRC CONCR LEN=0075 INSTALLED UNKN 0691/0947		0690/0989 018 "DIA CIRC CONCR LEN=0082 INSTALLED UNKN
		SIGN: 3 CHORD TRUSS

EXTRACT DATE: 11/25/2024 ROADWAY MANAGEMENT SYSTEM PAGE NUMBER: 119
PRINT DATE: 11/26/2024 SLD COUNTY/SR - ANNUAL PRINT COUNTY: CENTRE

DIR: N TOTAL LEN: 29.858 MI. DIST: 02-1 SR: 99
LEFT MUN: PATTON T RIGHT MUN: PATTON T

018 "DIA CIRC CONCR
LEN=0075 INSTALLED UNKN 0691/0440
018 "DIA CIRC CONCR
LEN=0075 INSTALLED UNKN 0691/0205

SR 3042
OP ID 14/3042/0402/0000 0691/0124
0 0 00000 0 00 0000+00 069154 FT
MILEPOST 069.00
LENGTH(AH 2628 BK 2633) 0691/0000

018 "DIA CIRC CONCR
LEN=0075 INSTALLED UNKN 0685/2252

SR 8013/0250 SH
(SR8013 SEG 0250/1028) 0685/1341
018 "DIA CIRC CONCR
LEN=0075 INSTALLED UNKN 0685/1105

BMS EN 14/0099/0685/0146 0685/1006
0 0 00000 0 00 0000+00
SELLERS LANE
BMSBG 14/0099/0685/0146 0685/0146

0 0 00000 0 00 0000+00 066521 FT
LENGTH(AH 2633 BK 2591) 0685/0000

018 "DIA CIRC CONCR
LEN=0065 INSTALLED UNKN 0681/1804

018 "DIA CIRC CONCR
LEN=0065 INSTALLED UNKN 0681/0945

0 0 00000 0 00 0000+00 063930 FT

0690/0958 BMSID 14/0099/0690/0958
018 "DIA CIRC CONCR
0690/0480 LEN=0080 INSTALLED UNKN

SR 3042
0690/0146 OP ID 14/3042/0402/0000
068873 FT 0 0 00000 0 00 0000+00
MILEPOST 069.00
0690/0000 LENGTH(AH 2640 BK 2640)
SR 8013/0020 SH
0684/2575 (SR8013 SEG 0020/1395)

0684/1975 018 "DIA CIRC CONCR
LEN=0065 INSTALLED UNKN
SR 8013/0010 SH
0684/1941 (SR8013 SEG 0010/0000)
018 "DIA CIRC CONCR
0684/1590 LEN=0075 INSTALLED UNKN

SIGN: 3 CHORD TRUSS
0684/1004 BMSID 14/0099/0684/1004
0684/1003 BMS EN 14/0099/0684/0143


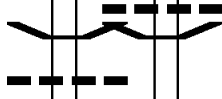
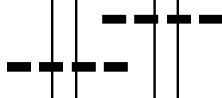

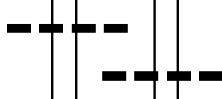
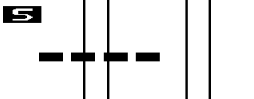

0 0 00000 0 00 0000+00
SELLERS LANE
0684/0143 BMSBG 14/0099/0684/0143
018 "DIA CIRC CONCR
LEN=0075 INSTALLED UNKN
0684/0090 0 0 00000 0 00 0000+00
066233 FT
0684/0000 LENGTH(AH 2640 BK 2640)

0680/1907 018 "DIA CIRC CONCR
LEN=0075 INSTALLED UNKN

0680/1022 018 "DIA CIRC CONCR
LEN=0075 INSTALLED UNKN

EXTRACT DATE: 11/25/2024 ROADWAY MANAGEMENT SYSTEM PAGE NUMBER: 118
PRINT DATE: 11/26/2024 SLD COUNTY/SR - ANNUAL PRINT COUNTY: CENTRE

DIR: N TOTAL LEN: 29.858 MI. DIST: 02-1 SR: 99
LEFT MUN: PATTON T RIGHT MUN: PATTON T

018 "DIA CIRC CONCR LEN=0065 INSTALLED UNKN MILEPOST 068.00 LENGTH(AH 2591 BK 2707)	0681/0000		063593 FT 0 0 00000 0 00 0000+00 MILEPOST 068.00 0680/0000 LENGTH(AH 2640 BK 2640)	018 "DIA CIRC CONCR LEN=0050 INSTALLED UNKN BMSID 14/0099/0674/2238
BMSID 14/0099/0675/2410 0675/2666 018 "DIA CIRC CONCR LEN=0065 INSTALLED UNKN 0675/2368 0 0 00000 0 00 0000+00 SR 3042 BMSBG 14/0099/0675/2410 0675/2410	0675/2368 0675/2410		0674/2618 0674/2555	0 0 00000 0 00 0000+00 3042 BMSBG 14/0099/0674/2238 018 "DIA CIRC CONCR LEN=0050 INSTALLED UNKN
018 "DIA CIRC CONCR LEN=0065 INSTALLED UNKN 0675/2104	0675/2104		0674/2238 0674/2190	018 "DIA CIRC CONCR LEN=0070 INSTALLED UNKN SIGN: 3 CHORD TRUSS BMSID 14/0099/0674/1980 BUFFALO RUN STRUCTURE LENGTH 15 FT BMSID 14/0099/0674/1925 CROSSOVER RD (CONN) BMSID 14/0099/0675/1171 0675/1941 0 0 00000 0 00 0000+00 SR 550 BMSBG 14/0099/0675/1171 0675/1171 018 "DIA CIRC CONCR LEN=0065 INSTALLED UNKN 0675/1114 018 "DIA CIRC CONCR LEN=0075 INSTALLED UNKN 0675/0939
BUFFALO RUN STRUCTURE LENGTH 15 FT BMSID 14/0099/0674/1925 0675/1968 CROSSOVER RD (CONN) BMSID 14/0099/0675/1171 0675/1416 0 0 00000 0 00 0000+00 SR 550 BMSBG 14/0099/0675/1171 0675/1171 018 "DIA CIRC CONCR LEN=0065 INSTALLED UNKN 0675/1114 018 "DIA CIRC CONCR LEN=0075 INSTALLED UNKN 0675/0939	0675/1968 0675/1416 0675/1171 0675/1171		0674/1980 0674/1925 0674/1875 0674/1362 0674/1114	018 "DIA CIRC CONCR LEN=0075 INSTALLED UNKN 024 "DIA CIRC CONCR LEN=0075 INSTALLED UNKN 0 0 00000 0 00 0000+00 LENGTH(AH 2640 BK 2640)
018 "DIA CIRC CONCR LEN=0075 INSTALLED UNKN 0675/0410	0675/0410		0674/0897 0674/0385 060953 FT 0674/0000	024 "DIA CIRC CONCR LEN=0075 INSTALLED UNKN SIGN: CENTER MOUNTD BMSID 14/0099/0670/2025
0 0 00000 0 00 0000+00 061223 FT LENGTH(AH 2707 BK 2654) 0675/0000 036 "DIA CIRC CONCR LEN=0075 INSTALLED UNKN 0671/2300	0675/0000 0671/2300		0670/2290 0670/2025	018 "DIA CIRC CONCR
024 "DIA CIRC CONCR LEN=0075 INSTALLED UNKN 0671/1394	0671/1394			

EXTRACT DATE: 11/25/2024 ROADWAY MANAGEMENT SYSTEM PAGE NUMBER: 117
PRINT DATE: 11/26/2024 SLD COUNTY/SR - ANNUAL PRINT COUNTY: CENTRE

DIR: N TOTAL LEN: 29.858 MI. DIST: 02-1 SR: 99
LEFT MUN: PATTON T RIGHT MUN: PATTON T

024 "DIA CIRC CONCR LEN=0075 INSTALLED UNKN 0671/1051		0670/1390 LEN=0100 INSTALLED UNKN
SR 3042 / LR 322		SR 3042 / LR 322
OP ID 14/3042/0352/1782 0671/0804		OP ID 14/3042/0352/1782 0670/0888
		030 "DIA CIRC CONCR LEN=0200 INSTALLED UNKN
		030 "DIA CIRC CONCR LEN=0075 INSTALLED UNKN
024 "DIA CIRC CONCR LEN=0075 INSTALLED UNKN 0671/0602		
CROSSOVER RD (CONN) 0671/0195		048"H 72"W CONCR ARCH LEN=0197 INSTALLED UNKN
024 "DIA CIRC CONCR LEN=0075 INSTALLED UNKN 0671/0147		CROSSOVER RD (CONN) 0670/0195
0 0 00000 0 00 0000+00 058569 FT		030 "DIA CIRC CONCR LEN=0075 INSTALLED UNKN
MILEPOST 067.00		058313 FT 0 0 00000 0 00 0000+00
LENGTH(AH 2654 BK 2729) 0671/0000		MILEPOST 067.00
		LENGTH(AH 2640 BK 2640)
		030 "DIA CIRC CONCR LEN=0075 INSTALLED UNKN
024 "DIA CIRC CONCR LEN=0075 INSTALLED UNKN 0665/1896		0664/1821
PATTON		018 "DIA CIRC CONCR LEN=0075 INSTALLED UNKN
HUSTON T 0665/1763		0664/1685
		PATTON HUSTON T 0664/1498
		018 "DIA CIRC CONCR LEN=0075 INSTALLED UNKN
		0664/1060
0 0 00000 0 00 0000+00 055840 FT		0664/0325
LENGTH(AH 2729 BK 2631) 0665/0000		055673 FT 0 0 00000 0 00 0000+00
		LENGTH(AH 2640 BK 2640)
030 "DIA CIRC CONCR LEN=0070 INSTALLED UNKN 0661/2007		018 "DIA CIRC CONCR LEN=0075 INSTALLED UNKN
030 "DIA CIRC CONCR LEN=0070 INSTALLED UNKN 0661/1755		0664/0000
		024 "DIA CIRC CONCR LEN=0070 INSTALLED UNKN
		0660/0660
0 0 00000 0 00 0000+00 053209 FT		053033 FT 0 0 00000 0 00 0000+00

EXTRACT DATE: 11/25/2024 ROADWAY MANAGEMENT SYSTEM PAGE NUMBER: 116
PRINT DATE: 11/26/2024 SLD COUNTY/SR - ANNUAL PRINT COUNTY: CENTRE

DIR: N TOTAL LEN: 29.858 MI. DIST: 02-1 SR: 99
LEFT MUN: HUSTON T RIGHT MUN: HUSTON T

MILEPOST 066.00					MILEPOST 066.00
LENGTH(AH 2631 BK 2654)	0661/0000				LENGTH(AH 2640 BK 2640)
030 "DIA CIRC CONCR LEN=0075 INSTALLED UNKN	0655/1655				024 "DIA CIRC CONCR LEN=0040 INSTALLED UNKN
030 "DIA CIRC CONCR LEN=0075 INSTALLED UNKN	0655/0902				018 "DIA CIRC CONCR LEN=0080 INSTALLED UNKN
030 "DIA CIRC CONCR LEN=0075 INSTALLED UNKN	0655/0200				018 "DIA CIRC CONCR LEN=0070 INSTALLED UNKN
0 0 00000 0 00 0000+00 050555 FT LENGTH(AH 2654 BK 2620) 0655/0000	0651/2135				050393 FT 0 0 00000 0 00 0000+00 0654/0000 LENGTH(AH 2640 BK 2640)
018 "DIA CIRC CONCR LEN=0070 INSTALLED UNKN	0651/1530				018 "DIA CIRC CONCR LEN=0070 INSTALLED UNKN
018 "DIA CIRC CONCR LEN=0070 INSTALLED UNKN	0651/1180				018 "DIA CIRC CONCR LEN=0070 INSTALLED UNKN
HUSTON WORTH T 0651/1037	0651/0830				018 "DIA CIRC CONCR LEN=0070 INSTALLED UNKN
024 "DIA CIRC CONCR LEN=0070 INSTALLED UNKN	0651/0025				018 "DIA CIRC CONCR LEN=0070 INSTALLED UNKN
0 0 00000 0 00 0000+00 047935 FT MILEPOST 065.00 LENGTH(AH 2620 BK 2646) 0651/0000	0645/1965				018 "DIA CIRC CONCR LEN=0070 INSTALLED UNKN
018 "DIA CIRC CONCR LEN=0070 INSTALLED UNKN	0645/1260				018 "DIA CIRC CONCR LEN=0070 INSTALLED UNKN

EXTRACT DATE: 11/25/2024 ROADWAY MANAGEMENT SYSTEM PAGE NUMBER: 115
PRINT DATE: 11/26/2024 SLD COUNTY/SR - ANNUAL PRINT COUNTY: CENTRE

DIR: N TOTAL LEN: 29.858 MI. DIST: 02-1 SR: 99
LEFT MUN: WORTH T RIGHT MUN: WORTH T

018 "DIA CIRC CONCR LEN=0070 INSTALLED UNKN 0645/0667	0644/0667	018 "DIA CIRC CONCR LEN=0070 INSTALLED UNKN
0 0 00000 0 00 0000+00 045289 FT LENGTH(AH 2646 BK 2643) 0645/0000	045113 FT 0644/0000	0 0 00000 0 00 0000+00 LENGTH(AH 2640 BK 2640)
018 "DIA CIRC CONCR LEN=0070 INSTALLED UNKN 0641/2605	0640/2605	018 "DIA CIRC CONCR LEN=0070 INSTALLED UNKN
018 "DIA CIRC CONCR LEN=0070 INSTALLED UNKN 0641/1858	0640/1858	018 "DIA CIRC CONCR LEN=0070 INSTALLED UNKN
018 "DIA CIRC CONCR LEN=0070 INSTALLED UNKN 0641/1208	0640/1208	018 "DIA CIRC CONCR LEN=0070 INSTALLED UNKN
018 "DIA CIRC CONCR LEN=0070 INSTALLED UNKN 0641/0450	0640/0450	018 "DIA CIRC CONCR LEN=0070 INSTALLED UNKN
SIGN: 3 CHORD TRUSS BMSID 14/0099/0641/0422 0641/0422		
DRAINAGE STRUCTURE LENGTH 14 FT BMSID 14/0099/0641/0104 0641/0104		DRAINAGE STRUCTURE LENGTH 14 FT BMSID 14/0099/0640/0107 0640/0107
0 0 00000 0 00 0000+00 042646 FT MILEPOST 064.00	042473 FT	0 0 00000 0 00 0000+00 MILEPOST 064.00
LENGTH(AH 2643 BK 2660) 0641/0000	0640/0000	LENGTH(AH 2640 BK 2640)
018 "DIA CIRC CONCR LEN=0070 INSTALLED UNKN 0635/2552	0634/2552	018 "DIA CIRC CONCR LEN=0070 INSTALLED UNKN
018 "DIA CIRC CONCR LEN=0070 INSTALLED UNKN 0635/2343	0634/2343	018 "DIA CIRC CONCR LEN=0070 INSTALLED UNKN
018 "DIA CIRC CONCR LEN=0070 INSTALLED UNKN 0635/1546	0634/1546	018 "DIA CIRC CONCR LEN=0070 INSTALLED UNKN
018 "DIA CIRC CONCR LEN=0070 INSTALLED UNKN 0635/0750	0634/0750	018 "DIA CIRC CONCR LEN=0070 INSTALLED UNKN
018 "DIA CIRC CONCR LEN=0100 INSTALLED UNKN 0635/0150	0634/0150	018 "DIA CIRC CONCR LEN=0070 INSTALLED UNKN
0 0 00000 0 00 0000+00 039986 FT LENGTH(AH 2660 BK 2541) 0635/0000	039833 FT 0634/0000	0 0 00000 0 00 0000+00 LENGTH(AH 2640 BK 2640)
018 "DIA CIRC CONCR LEN=0070 INSTALLED UNKN 0631/2270		018 "DIA CIRC CONCR

EXTRACT DATE: 11/25/2024 ROADWAY MANAGEMENT SYSTEM PAGE NUMBER: 114
PRINT DATE: 11/26/2024 SLD COUNTY/SR - ANNUAL PRINT COUNTY: CENTRE

DIR: N TOTAL LEN: 29.858 MI. DIST: 02-1 SR: 99
LEFT MUN: WORTH T RIGHT MUN: WORTH T

CROSSOVER RD (CONN)	0631/2094		0630/2270	LEN=0070	INSTALLED UNKN
			0630/2208	(CONN)	
018 "DIA CIRC CONCR LEN=0070	INSTALLED UNKN 0631/1571		0630/1570	018 "DIA CIRC CONCR LEN=0070	INSTALLED UNKN
018 "DIA CIRC CONCR LEN=0070	INSTALLED UNKN 0631/0810		0630/0810	018 "DIA CIRC CONCR LEN=0070	INSTALLED UNKN
018 "DIA CIRC CONCR LEN=0050	INSTALLED UNKN 0631/0580				
BMSSEN 14/0099/0631/0142	0631/0468		0630/0510	018 "DIA CIRC CONCR LEN=0050	INSTALLED 2003
0 0 00000 0 00 0000+00			0630/0421	BMSSEN 14/0099/0630/0094	
NITTANY & BALD EAGLE RR				0 0 00000 0 00 0000+00	
BMSBG 14/0099/0631/0142	0631/0142		0630/0094	NITTANY & BALD EAGLE RR	
018 "DIA CIRC CONCR LEN=0050	INSTALLED UNKN 0631/0106			BMSBG 14/0099/0630/0094	
SIGN: 3 CHORD TRUSS			0630/0050	018 "DIA CIRC CONCR LEN=0050	INSTALLED UNKN
BMSID 14/0099/0631/0034	0631/0034		037193 FT	0 0 00000 0 00 0000+00	
0 0 00000 0 00 0000+00	037445 FT			MILEPOST 063.00	
MILEPOST 063.00			0630/0000	LENGTH(AH 2640 BK 2640)	
LENGTH(AH 2541 BK 2706)	0631/0000		0624/2620	018 "DIA CIRC CONCR LEN=0060	INSTALLED UNKN
018 "DIA CIRC CONCR LEN=0050	INSTALLED UNKN 0625/2623				
BMSSEN 14/0099/0625/1541	0625/2230		0624/2190	024 "DIA CIRC CONCR LEN=0045	INSTALLED UNKN
018 "DIA CIRC CONCR LEN=0045	INSTALLED UNKN 0625/2190		0624/2124	BMSSEN 14/0099/0624/1379	
0 0 00000 0 00 0000+00				0 0 00000 0 00 0000+00	
SR 3040			0624/1379	SR 3040	
BMSBG 14/0099/0625/1541	0625/1541			BMSBG 14/0099/0624/1379	
018 "DIA CIRC CONCR LEN=0050	INSTALLED 2007 0625/1393				
018 "DIA CIRC CONCR LEN=0098	INSTALLED 2007 0625/0962				
018 "DIA CIRC CONCR LEN=0106	INSTALLED 2007 0625/0678				
018 "DIA CIRC CONCR					

EXTRACT DATE: 11/25/2024 ROADWAY MANAGEMENT SYSTEM PAGE NUMBER: 113
PRINT DATE: 11/26/2024 SLD COUNTY/SR - ANNUAL PRINT COUNTY: CENTRE

DIR: N TOTAL LEN: 29.858 MI. DIST: 02-1 SR: 99
LEFT MUN: WORTH T RIGHT MUN: WORTH T

LEN=0106 INSTALLED 2007 0625/0393	034553 FT	0 0 00000 0 00 0000+00
0 0 00000 0 00 0000+00 034739 FT	0624/0000	LENGTH(AH 2640 BK 2640)
LENGTH(AH 2706 BK 2638) 0625/0000		ZENDT HOLLOW RUN
ZENDT HOLLOW RUN		STRUCTURE LENGTH 8 FT
STRUCTURE LENGTH 8 FT		BMSID 14/0099/0620/2486 0621/2439
BMSID 14/0099/0620/2486 0621/2439		018 "DIA CIRC CONCR
018 "DIA CIRC CONCR		LEN=0081 INSTALLED 2007 0621/2284
LEN=0081 INSTALLED 2007 0621/2284		SIGN: 3 CHORD TRUSS
SIGN: 3 CHORD TRUSS		BMSID 14/0099/0621/1986 0621/1986
BMSID 14/0099/0621/1986 0621/1986		018 "DIA CIRC CONCR
018 "DIA CIRC CONCR		LEN=0130 INSTALLED 2007 0621/1934
LEN=0130 INSTALLED 2007 0621/1934		
		018 "DIA CIRC CONCR
018 "DIA CIRC CONCR		LEN=0040 INSTALLED 2007 0621/1610
LEN=0040 INSTALLED 2007 0621/1610		
		BMSID 14/0099/0621/1458 0621/1551
BMSID 14/0099/0621/1458 0621/1551		0 0 00000 0 00 0000+00
0 0 00000 0 00 0000+00		ZENDT LANE
ZENDT LANE		BMSBG 14/0099/0621/1458 0621/1458
BMSBG 14/0099/0621/1458 0621/1458		018 "DIA CIRC CONCR
018 "DIA CIRC CONCR		LEN=0050 INSTALLED 2006 0621/1438
LEN=0050 INSTALLED 2006 0621/1438		018 "DIA CIRC CONCR
018 "DIA CIRC CONCR		LEN=0060 INSTALLED 2007 0621/1412
LEN=0060 INSTALLED 2007 0621/1412		018 "DIA CIRC CONCR
018 "DIA CIRC CONCR		LEN=0070 INSTALLED 2007 0621/0997
LEN=0070 INSTALLED 2007 0621/0997		018 "DIA CIRC CONCR
018 "DIA CIRC CONCR		LEN=0098 INSTALLED 2007 0621/0845
LEN=0098 INSTALLED 2007 0621/0845		SIGN: 3 CHORD TRUSS
SIGN: 3 CHORD TRUSS		BMSID 14/0099/0621/0736 0621/0736
BMSID 14/0099/0621/0736 0621/0736		SR 0322 SH
SR 0322 SH		(SR0322 SEG 0283/2059) 0621/0316
(SR0322 SEG 0283/2059) 0621/0316		
		0 0 00000 0 00 0000+00 032101 FT
0 0 00000 0 00 0000+00 032101 FT		MILEPOST 062.00
MILEPOST 062.00		LENGTH(AH 2638 BK 2956) 0621/0000
LENGTH(AH 2638 BK 2956) 0621/0000		
		US-322
US-322		OP ID 14/0322/0282/1304 0615/2487
OP ID 14/0322/0282/1304 0615/2487		
		018 "DIA CIRC CONCR
018 "DIA CIRC CONCR		LEN=0085 INSTALLED 2007 0615/2128
LEN=0085 INSTALLED 2007 0615/2128		
		018 "DIA CIRC CONCR
		LEN=0060 INSTALLED 2007
		0 0 00000 0 00 0000+00
		MILEPOST 062.00
		LENGTH(AH 2640 BK 2791)
		024 "DIA CIRC CONCR
		LEN=0055 INSTALLED 2007
		US-322
		OP ID 14/0322/0282/1304
		018 "DIA CIRC CONCR
		LEN=0076 INSTALLED 2007
		018 "DIA CIRC CONCR
		LEN=0085 INSTALLED 2007
		018 "DIA CIRC CONCR

EXTRACT DATE: 11/25/2024 ROADWAY MANAGEMENT SYSTEM PAGE NUMBER: 112
PRINT DATE: 11/26/2024 SLD COUNTY/SR - ANNUAL PRINT COUNTY: CENTRE

DIR: N TOTAL LEN: 29.858 MI. DIST: 02-1 SR: 99
LEFT MUN: WORTH T RIGHT MUN: WORTH T

018 "DIA CIRC CONCR LEN=0055 INSTALLED 2007 0615/1818 BMSSEN 14/0099/0615/1101 0615/1780		0614/1780 LEN=0090 INSTALLED 2007
0 0 00000 0 00 0000+00 LAURAL AND OLIVER RUNS BMSBG 14/0099/0615/1101 0615/1101		0614/1669 BMSSEN 14/0099/0614/1093 0 0 00000 0 00 0000+00 LAUREL AND OLIVER RUNS BMSBG 14/0099/0614/1093
018 "DIA CIRC CONCR LEN=0045 INSTALLED 2007 0615/1020		0614/1093 018 "DIA CIRC CONCR LEN=0050 INSTALLED UNKN
SR 8011/0500 SH (SR8011 SEG 0500/0000) 0615/0927		0614/1079 018 "DIA CIRC CONCR LEN=0100 INSTALLED 2007
018 "DIA CIRC CONCR LEN=0050 INSTALLED UNKN 0615/0268		0614/0975 SR 8011/0750 SH (SR8011 SEG 0750/0817) 018 "DIA CIRC CONCR LEN=0140 INSTALLED 2007
BMSSEN 14/0099/0615/0000 0615/0172 0 0 00000 0 00 0000+00 029145 FT SR 3042 BMSBG 14/0099/0615/0000 LENGTH(AH 2956 BK 2513) 0615/0000		0614/0907 018 "DIA CIRC CONCR LEN=0045 INSTALLED 2007 0614/0570 BMSSEN 14/0099/0614/0000 0 0 00000 0 00 0000+00 SR 3042 BMSBG 14/0099/0614/0000 LENGTH(AH 2791 BK 2489) 018 "DIA CIRC CONCR LEN=0050 INSTALLED UNKN
SR 8011/0250 SH (SR8011 SEG 0250/1260) 0611/1320		0614/0242 018 "DIA CIRC CONCR LEN=0085 INSTALLED UNKN 0614/0172 SR 8011/0010 SH (SR8011 SEG 0010/0000) 029122 FT CROSSOVER RD (CONN) 0610/1412
CROSSOVER RD (CONN) 0611/0955 018 "DIA CIRC CONCR LEN=0085 INSTALLED UNKN 0611/0850		0610/1091 018 "DIA CIRC CONCR LEN=0065 INSTALLED UNKN 0610/0951 POWERLINE TRIBUTARY STRUCTURE LENGTH 9 FT BMSID 14/0099/0610/0431 0610/0602
POWERLINE TRIBUTARY STRUCTURE LENGTH 9 FT BMSID 14/0099/0610/0431 0611/0503		0610/0431 018 "DIA CIRC CONCR LEN=0065 INSTALLED UNKN 0610/0212

EXTRACT DATE: 11/25/2024 ROADWAY MANAGEMENT SYSTEM PAGE NUMBER: 111
PRINT DATE: 11/26/2024 SLD COUNTY/SR - ANNUAL PRINT COUNTY: CENTRE

DIR: N TOTAL LEN: 29.858 MI. DIST: 02-1 SR: 99
LEFT MUN: WORTH T RIGHT MUN: WORTH T

018 "DIA CIRC CONCR LEN=0065 INSTALLED UNKN 0611/0011 0 0 00000 0 00 0000+00 026632 FT MILEPOST 061.00 LENGTH(AH 2513 BK 3208) 0611/0000	0610/0011 026633 FT 0610/0000 0604/2819 0604/2419	018 "DIA CIRC CONCR LEN=0065 INSTALLED UNKN 0 0 00000 0 00 0000+00 MILEPOST 061.00 LENGTH(AH 2489 BK 3101) 018 "DIA CIRC CONCR LEN=0080 INSTALLED UNKN 024 "DIA CIRC CONCR LEN=0080 INSTALLED UNKN
024 "DIA CIRC CONCR LEN=0080 INSTALLED UNKN 0605/2409 018 "DIA CIRC CONCR LEN=0070 INSTALLED UNKN 0605/2069 018 "DIA CIRC CONCR LEN=0075 INSTALLED UNKN 0605/1720 018 "DIA CIRC CONCR LEN=0080 INSTALLED UNKN 0605/1319 024 "DIA CIRC CONCR LEN=0100 INSTALLED UNKN 0605/0920	0604/2069 0604/1720 0604/1319 0604/0920 0604/0657 0604/0580	018 "DIA CIRC CONCR LEN=0070 INSTALLED UNKN 018 "DIA CIRC CONCR LEN=0075 INSTALLED UNKN 018 "DIA CIRC CONCR LEN=0080 INSTALLED UNKN 024 "DIA CIRC CONCR LEN=0100 INSTALLED UNKN 024 "DIA CIRC CONCR LEN=0060 INSTALLED UNKN BMSSEN 14/0099/0604/0000
BMSSEN 14/0099/0605/0000 0605/0580 024 "DIA CIRC CONCR LEN=0050 INSTALLED UNKN 0605/0576 0 0 00000 0 00 0000+00 023424 FT SR 3040 BMSBG 14/0099/0605/0000 LENGTH(AH 3208 BK 2054) 0605/0000 024 "DIA CIRC CONCR LEN=0055 INSTALLED UNKN 0601/2043	023532 FT 0604/0000 0600/2102	0 0 00000 0 00 0000+00 SR 3040 BMSBG 14/0099/0604/0000 LENGTH(AH 3101 BK 2179) 018 "DIA CIRC CONCR LEN=0055 INSTALLED UNKN
024 "DIA CIRC CONCR LEN=0060 INSTALLED UNKN 0601/1368 BMSSEN 14/0099/0601/0922 0601/1290 0 0 00000 0 00 0000+00 NITTANY & BALD EAGLE RR BMSBG 14/0099/0601/0922 0601/0922	0600/1423 0600/1055 0600/0991	BMSSEN 14/0099/0600/1055 0 0 00000 0 00 0000+00 NITTANY & BALD EAGLE RR BMSBG 14/0099/0600/1055 018 "DIA CIRC CONCR LEN=0050 INSTALLED UNKN
018 "DIA CIRC CONCR LEN=0050 INSTALLED UNKN 0601/0890	0600/0880	024 "DIA CIRC METAL LEN=0150 INSTALLED UNKN
018 "DIA CIRC CONCR LEN=0080 INSTALLED UNKN 0601/0370 0 0 00000 0 00 0000+00 021370 FT MILEPOST 060.00 LENGTH(AH 2054 BK 2604) 0601/0000	021353 FT 0600/0000	0 0 00000 0 00 0000+00 MILEPOST 060.00 LENGTH(AH 2179 BK 2640)

EXTRACT DATE: 11/25/2024 ROADWAY MANAGEMENT SYSTEM PAGE NUMBER: 110
PRINT DATE: 11/26/2024 SLD COUNTY/SR - ANNUAL PRINT COUNTY: CENTRE

DIR: N TOTAL LEN: 29.858 MI. DIST: 02-1 SR: 99
LEFT MUN: WORTH T RIGHT MUN: WORTH T

048 "DIA CIRC CONCR LEN=0100 INSTALLED UNKN 0595/2575	---	---	---	---	0594/2568 048 "DIA CIRC CONCR LEN=0100 INSTALLED UNKN
018 "DIA CIRC CONCR LEN=0100 INSTALLED UNKN 0595/2481	---	---	---	---	
018 "DIA CIRC CONCR LEN=0080 INSTALLED UNKN 0595/1860	---	---	---	---	0594/1860 018 "DIA CIRC CONCR LEN=0080 INSTALLED UNKN
048 "DIA CIRC CONCR LEN=0100 INSTALLED UNKN 0595/1507	---	---	---	---	0594/1507 048 "DIA CIRC CONCR LEN=0085 INSTALLED UNKN
					DMS SIGN STRUCTURE
WORTH TAYLOR T 0595/1212	---	---	---	---	0594/1378 BMSID 14/0099/0594/1378
018 "DIA CIRC CONCR LEN=0100 INSTALLED UNKN 0595/1203	---	---	---	---	0594/1223 WORTH TAYLOR T
					018 "DIA CIRC CONCR LEN=0080 INSTALLED UNKN
018 "DIA CIRC CONCR LEN=0100 INSTALLED UNKN 0595/0400	---	---	---	---	0594/0400 018 "DIA CIRC CONCR LEN=0075 INSTALLED UNKN
0 0 00000 0 00 0000+00 018766 FT					0 0 00000 0 00 0000+00
LENGTH(AH 2604 BK 2842) 0595/0000	5			5	0594/0000 LENGTH(AH 2640 BK 2773)
					048 "DIA CIRC CONCR LEN=0120 INSTALLED UNKN
048 "DIA CIRC CONCR LEN=0120 INSTALLED UNKN 0591/2669	---	---	---	---	0590/2669
					018 "DIA CIRC CONCR LEN=0055 INSTALLED UNKN
018 "DIA CIRC CONCR LEN=0055 INSTALLED UNKN 0591/2579	---	---	---	---	0590/2579
BMSSEN 14/0099/0591/2240 0591/2549					0590/2503 BMSSEN 14/0099/0590/2079
0 0 00000 0 00 0000+00					0 0 00000 0 00 0000+00
BLUE SPRINGS HOLLOW					BLUE SPRINGS HOLLOW
BMSBG 14/0099/0591/2240 0591/2240					0590/2079 BMSBG 14/0099/0590/2079
018 "DIA CIRC CONCR LEN=0100 INSTALLED UNKN 0591/2146	---	---	---	---	
					0590/2054 018 "DIA CIRC CONCR LEN=0050 INSTALLED UNKN
036 "DIA CIRC CONCR LEN=0120 INSTALLED UNKN 0591/1997	---	---	---	---	0590/1997 036 "DIA CIRC CONCR LEN=0120 INSTALLED UNKN
018 "DIA CIRC CONCR LEN=0120 INSTALLED UNKN 0591/1814	---	---	---	---	
048 "DIA CIRC CONCR LEN=0120 INSTALLED UNKN 0591/1678	---	---	---	---	0590/1678 048 "DIA CIRC CONCR LEN=0120 INSTALLED UNKN

EXTRACT DATE: 11/25/2024 ROADWAY MANAGEMENT SYSTEM PAGE NUMBER: 109
PRINT DATE: 11/26/2024 SLD COUNTY/SR - ANNUAL PRINT COUNTY: CENTRE

DIR: N TOTAL LEN: 29.858 MI. DIST: 02-1 SR: 99
LEFT MUN: TAYLOR T RIGHT MUN: TAYLOR T

036 "DIA CIRC CONCR LEN=0120 INSTALLED UNKN 0591/1162	---	0590/1162	036 "DIA CIRC CONCR LEN=0100 INSTALLED UNKN
	---	0590/0221	018 "DIA CIRC CONCR LEN=0055 INSTALLED UNKN
018 "DIA CIRC CONCR LEN=0060 INSTALLED UNKN 0591/0161 BMSBN 14/0099/0591/0000 0591/0148 0 0 00000 0 00 0000+00 015924 FT NO UNDERPASS INFORMATIO BMSBG 14/0099/0591/0000 MILEPOST 059.00 LENGTH(AH 2842 BK 2434) 0591/0000	---	0590/0148 015940 FT	BMSBN 14/0099/0590/0000 0 0 00000 0 00 0000+00 NO UNDERPASS INFORMATIO BMSBG 14/0099/0590/0000 MILEPOST 059.00 LENGTH(AH 2773 BK 2507) 018 "DIA CIRC CONCR LEN=0045 INSTALLED UNKN
	---	0584/2451	
018 "DIA CIRC CONCR LEN=0055 INSTALLED UNKN 0585/2434	---		
018 "DIA CIRC CONCR LEN=0100 INSTALLED UNKN 0585/2250	---		
018 "DIA CIRC CONCR LEN=0100 INSTALLED UNKN 0585/1901	---	0584/1901	018 "DIA CIRC CONCR LEN=0120 INSTALLED UNKN
036 "DIA CIRC CONCR LEN=0100 INSTALLED UNKN 0585/1247	---	0584/1247	036 "DIA CIRC CONCR LEN=0070 INSTALLED UNKN
	---	0584/0076 013433 FT	036 "DIA CIRC CONCR LEN=0070 INSTALLED UNKN 0 0 00000 0 00 0000+00 LENGTH(AH 2434 BK 2644) 0585/0000 CROSSOVER RD (CONN) 0581/2179
048 "DIA CIRC CONCR LEN=0100 INSTALLED UNKN 0581/2170	---	0580/2175	
018 "DIA CIRC CONCR LEN=0100 INSTALLED UNKN 0581/2100	---	0580/2170	048 "DIA CIRC CONCR LEN=0070 INSTALLED UNKN

048 "DIA CIRC CONCR LEN=0100 INSTALLED UNKN 0581/0916	---	0580/0916	048 "DIA CIRC CONCR LEN=0100 INSTALLED UNKN
018 "DIA CIRC CONCR LEN=0100 INSTALLED UNKN 0581/0817	---	0580/0817	018 "DIA CIRC CONCR LEN=0075 INSTALLED UNKN

018 "DIA CIRC CONCR LEN=0050 INSTALLED UNKN 0581/0211	---	0580/0211	018 "DIA CIRC CONCR LEN=0050 INSTALLED UNKN

EXTRACT DATE: 11/25/2024 ROADWAY MANAGEMENT SYSTEM PAGE NUMBER: 108
PRINT DATE: 11/26/2024 SLD COUNTY/SR - ANNUAL PRINT COUNTY: CENTRE

DIR: N TOTAL LEN: 29.858 MI. DIST: 02-1 SR: 99
LEFT MUN: TAYLOR T RIGHT MUN: TAYLOR T

BMS EN 14/0099/0581/0020 0581/0168		0580/0170	BMS EN 14/0099/0580/0028
0 0 00000 0 00 0000+00			0 0 00000 0 00 0000+00
NO UNDERPASS INFORMATIO			NO UNDERPASS INFORMATIO
BMSBG 14/0099/0581/0020 0581/0020		0580/0028	BMSBG 14/0099/0580/0028
0 0 00000 0 00 0000+00 010846 FT		010793 FT	0 0 00000 0 00 0000+00
MILEPOST 058.00			MILEPOST 058.00
LENGTH(AH 2644 BK 2665) 0581/0000		0580/0000	LENGTH(AH 2640 BK 2640)
018 "DIA CIRC CONCR			018 "DIA CIRC CONCR
LEN=0045 INSTALLED UNKN 0575/2630		0574/2629	LEN=0040 INSTALLED UNKN
018 "DIA CIRC CONCR			
LEN=0100 INSTALLED UNKN 0575/2570			
024 "DIA CIRC CONCR			
LEN=0100 INSTALLED UNKN 0575/2550			
048 "DIA CIRC CONCR		0574/2544	024 "DIA CIRC CONCR
LEN=0100 INSTALLED UNKN 0575/2195			LEN=0080 INSTALLED UNKN
018 "DIA CIRC CONCR		0574/2195	048 "DIA CIRC CONCR
LEN=0100 INSTALLED UNKN 0575/1878			LEN=0080 INSTALLED UNKN
036 "DIA CIRC CONCR		0574/1131	036 "DIA CIRC CONCR
LEN=0100 INSTALLED UNKN 0575/1130			LEN=0075 INSTALLED UNKN
018 "DIA CIRC CONCR		0574/1120	018 "DIA CIRC CONCR
LEN=0100 INSTALLED UNKN 0575/1120			LEN=0080 INSTALLED UNKN
036 "DIA CIRC CONCR		0574/0678	036 "DIA CIRC CONCR
LEN=0100 INSTALLED UNKN 0575/0678			LEN=0080 INSTALLED UNKN
036 "DIA CIRC CONCR		0574/0315	036 "DIA CIRC CONCR
LEN=0120 INSTALLED UNKN 0575/0315			LEN=0080 INSTALLED UNKN
018 "DIA CIRC CONCR		0574/0290	018 "DIA CIRC CONCR
LEN=0100 INSTALLED UNKN 0575/0290			LEN=0075 INSTALLED UNKN
0 0 00000 0 00 0000+00 008181 FT		008153 FT	0 0 00000 0 00 0000+00
LENGTH(AH 2665 BK 2638) 0575/0000		0574/0000	LENGTH(AH 2640 BK 2640)
036 "DIA CIRC CONCR		0570/2230	036 "DIA CIRC CONCR
LEN=0100 INSTALLED UNKN 0571/2230			LEN=0080 INSTALLED UNKN
018 "DIA CIRC CONCR		0570/2159	018 "DIA CIRC CONCR
LEN=0100 INSTALLED UNKN 0571/2179			LEN=0075 INSTALLED UNKN
036 "DIA CIRC CONCR		0570/1660	036 "DIA CIRC CONCR
LEN=0100 INSTALLED UNKN 0571/1679			LEN=0080 INSTALLED UNKN
018 "DIA CIRC CONCR		0570/1605	018 "DIA CIRC CONCR
LEN=0100 INSTALLED UNKN 0571/1605			LEN=0075 INSTALLED UNKN
036 "DIA CIRC CONCR		0570/1026	036 "DIA CIRC CONCR
LEN=0100 INSTALLED UNKN 0571/1026			LEN=0075 INSTALLED UNKN
018 "DIA CIRC CONCR		0570/1001	018 "DIA CIRC CONCR
LEN=0100 INSTALLED UNKN 0571/1001			LEN=0070 INSTALLED UNKN

EXTRACT DATE: 11/25/2024 ROADWAY MANAGEMENT SYSTEM PAGE NUMBER: 107
PRINT DATE: 11/26/2024 SLD COUNTY/SR - ANNUAL PRINT COUNTY: CENTRE

DIR: N TOTAL LEN: 29.858 MI. DIST: 02-1 SR: 99
LEFT MUN: TAYLOR T RIGHT MUN: TAYLOR T

Station	Material	Length (ft)	Notes	Station	Material	Length (ft)	Notes
036	" DIA CIRC CONCR	0571/0334		036	" DIA CIRC CONCR	0570/0334	
LEN=0100	INSTALLED UNKN			LEN=0070	INSTALLED UNKN		
024	" DIA CIRC CONCR	0571/0222		024	" DIA CIRC CONCR	0570/0222	
LEN=0120	INSTALLED UNKN			LEN=0070	INSTALLED UNKN		
0 0 00000 0 00 0000+00	005543 FT			0 0 00000 0 00 0000+00	005513 FT		
MILEPOST 057.00				MILEPOST 057.00			
LENGTH(AH 2638 BK 2598)	0571/0000			LENGTH(AH 2640 BK 2640)	0570/0000		
036	" DIA CIRC CONCR	0565/2165		036	" DIA CIRC CONCR	0564/2165	
LEN=0100	INSTALLED UNKN			LEN=0080	INSTALLED UNKN		
018	" DIA CIRC CONCR	0565/2142		018	" DIA CIRC CONCR	0564/2142	
LEN=0100	INSTALLED UNKN			LEN=0100	INSTALLED UNKN		
018	" DIA CIRC CONCR	0565/1552		018	" DIA CIRC CONCR	0564/1552	
LEN=0100	INSTALLED UNKN			LEN=0075	INSTALLED UNKN		
036	" DIA CIRC CONCR	0565/0970		036	" DIA CIRC CONCR	0564/0970	
LEN=0100	INSTALLED UNKN			LEN=0080	INSTALLED UNKN		
018	" DIA CIRC CONCR	0565/0667		018	" DIA CIRC CONCR	0564/0667	
LEN=0100	INSTALLED UNKN			LEN=0070	INSTALLED UNKN		
0 0 00000 0 00 0000+00	002945 FT			0 0 00000 0 00 0000+00	002873 FT		
LENGTH(AH 2598 BK 2632)	0565/0000			LENGTH(AH 2640 BK 2640)	0564/0000		
018	" DIA CIRC CONCR	0561/2608		018	" DIA CIRC CONCR	0560/2608	
LEN=0100	INSTALLED UNKN			LEN=0075	INSTALLED UNKN		
036	" DIA CIRC CONCR	0561/1896		036	" DIA CIRC CONCR	0560/1896	
LEN=0100	INSTALLED UNKN			LEN=0075	INSTALLED UNKN		
018	" DIA CIRC CONCR	0561/1795		018	" DIA CIRC CONCR	0560/1795	
LEN=0085	INSTALLED UNKN			LEN=0070	INSTALLED UNKN		
024	" DIA CIRC CONCR	0561/1192		024	" DIA CIRC CONCR	0560/1192	
LEN=0080	INSTALLED UNKN			LEN=0085	INSTALLED UNKN		
018	" DIA CIRC CONCR	0561/1093		018	" DIA CIRC CONCR	0560/1093	
LEN=0070	INSTALLED UNKN			LEN=0070	INSTALLED UNKN		
018	" DIA CIRC CONCR	0561/0490		018	" DIA CIRC CONCR	0560/0490	
LEN=0070	INSTALLED UNKN			LEN=0070	INSTALLED UNKN		
0 0 00000 0 00 0000+00	000313 FT			0 0 00000 0 00 0000+00	000233 FT		
MILEPOST 056.00				MILEPOST 056.00			
LENGTH(AH 2632 BK 0313)	0561/0000			LENGTH(AH 2640 BK 0233)	0560/0000		
018	" DIA CIRC CONCR	0557/0021		018	" DIA CIRC CONCR	0556/0021	
LEN=0070	INSTALLED UNKN			LEN=0070	INSTALLED UNKN		
0 0 00000 0 00 0000+00	000000 FT			0 0 00000 0 00 0000+00	000000 FT		
NC BU				NC BU			
BUD SHUSTER HW				BUD SHUSTER HW			
(SR0099 SEG 0555/2331)				(SR0099 SEG 0554/2407)			
MFC BEGIN = A				MFC BEGIN = A			
LENGTH(AH 0313 BK 0000)	0557/0000			LENGTH(AH 0233 BK 0000)	0556/0000		

EXTRACT DATE: 11/25/2024 ROADWAY MANAGEMENT SYSTEM PAGE NUMBER: 106
PRINT DATE: 11/26/2024 SLD COUNTY/SR - ANNUAL PRINT COUNTY: CENTRE

DIR: E TOTAL LEN: 32.793 MI. DIST: 02-1 SR: 80
LEFT MUN: MARION T RIGHT MUN: MARION T

AH-CLINTON (18) 172727 FT		173146 FT	
Z H CONFAIR MEMORIAL HW INTER-AHD		INTER-AHD Z H CONFAIR MEMORIAL HW	
(SR0080 SEG 1707/0000) 1705/1386		1704/1500 (SR0080 SEG 1706/0000)	
018 "DIA CIRC CONCR		1704/1336 018 "DIA CIRC CONCR	
LEN=0072 INSTALLED 2001 1705/1281		LEN=0072 INSTALLED 2001	
030 "DIA CIRC CONCR		1704/0986 024 "DIA CIRC CONCR	
LEN=0072 INSTALLED 2001 1705/0858		LEN=0086 INSTALLED 2001	
018 "DIA CIRC CONCR		1704/0636 018 "DIA CIRC CONCR	
LEN=0072 INSTALLED 2001 1705/0492		LEN=0080 INSTALLED 2001	
018 "DIA CIRC CONCR			
LEN=0076 INSTALLED 2001 1705/0249			
1 0 01009 0 00 1703+36 171341 FT		1704/0236 018 "DIA CIRC CONCR	
LENGTH(AH 1386 BK 2618) 1705/0000		171646 FT LEN=0080 INSTALLED 2001	
		1704/0000 1 0 01009 0 00 1707+21	
		LENGTH(AH 1500 BK 2616)	

DIR: E	TOTAL LEN: 32.793 MI.	DIST: 02-1	SR: 80
LEFT MUN: MARION T		RIGHT MUN: MARION T	
018 "DIA CIRC CONCR LEN=0064 INSTALLED 2001	1701/2154	1700/2447 018 "DIA CIRC CONCR LEN=0092 INSTALLED 2001	
018 "DIA CIRC CONCR LEN=0100 INSTALLED 2001	1701/1664	1700/2196 018 "DIA CIRC CONCR LEN=0072 INSTALLED 2001	
036 "DIA CIRC CONCR LEN=0154 INSTALLED 2001	1701/1114	1700/1846 018 "DIA CIRC CONCR LEN=0088 INSTALLED 2001	
CROSSOVER RD (CONN)	1701/0619	1700/1546 018 "DIA CIRC CONCR LEN=0122 INSTALLED 2001	
018 "DIA CIRC CONCR LEN=0072 INSTALLED 2001	1701/0480	1700/0946 024 "DIA CIRC CONCR LEN=0126 INSTALLED 2001	
018 "DIA CIRC CONCR LEN=0072 INSTALLED 2001	1701/0207	1700/0646 CROSSOVER RD (CONN)	
0 01009 0 00 1681+05 168723 FT MILEPOST 170.00		1700/0510 018 "DIA CIRC CONCR LEN=0078 INSTALLED 2001	
LENGTH(AH 2618 BK 2775) 1701/0000		1700/0193 018 "DIA CIRC CONCR LEN=0072 INSTALLED 2001	
018 "DIA CIRC CONCR LEN=0072 INSTALLED 2001	1695/2671	169030 FT 1 0 01009 0 00 1681+05 MILEPOST 170.00	
030 "DIA CIRC CONCR LEN=0121 INSTALLED 2001	1695/2080	1700/0000 LENGTH(AH 2616 BK 2632)	
018 "DIA CIRC CONCR LEN=0130 INSTALLED 2001	1695/1680	1694/2450 DMS SIGN STRUCTURE BMSID 14/0080/1694/2450	
018 "DIA CIRC CONCR LEN=0084 INSTALLED 2001	1695/1180	1694/2031 036 "DIA CIRC METAL LEN=0132 INSTALLED 2001	
030 "DIA CIRC CONCR LEN=0142 INSTALLED 2001	1695/0715	1694/1440 018 "DIA CIRC CONCR LEN=0144 INSTALLED 2001	
018 "DIA CIRC CONCR		1694/1078 018 "DIA CIRC CONCR LEN=0114 INSTALLED 2001	
		1694/0478 024 "DIA CIRC METAL LEN=0165 INSTALLED 2001	

DIR: E	TOTAL LEN: 32.793 MI.	DIST: 02-1	SR: 80
LEFT MUN: MARION T		RIGHT MUN: MARION T	
LEN=0114 INSTALLED 2001 1695/0356			
018 "DIA CIRC CONCR		1694/0139	018 "DIA CIRC CONCR
LEN=0090 INSTALLED 2001 1695/0003			LEN=0132 INSTALLED 2001
0 01009 0 00 1654+56 165948 FT		166398 FT	1 0 01009 0 00 1654+58
LENGTH(AH 2775 BK 2640) 1695/0000		1694/0000	LENGTH(AH 2632 BK 2642)
		1690/2520	018 "DIA CIRC CONCR
			LEN=0124 INSTALLED 2001
		1690/1920	018 "DIA CIRC METAL
024 "DIA CIRC METAL			LEN=0152 INSTALLED 2001
LEN=0146 INSTALLED 2001 1691/1861			
024 "DIA CIRC CONCR			
LEN=0112 INSTALLED 2001 1691/1311		1690/1164	024 "DIA CIRC CONCR
			LEN=0094 INSTALLED 2001
		1690/0897	018 "DIA CIRC CONCR
018 "DIA CIRC CONCR			LEN=0098 INSTALLED 2001
LEN=0066 INSTALLED 2001 1691/0681			
		1690/0647	018 "DIA CIRC CONCR
018 "DIA CIRC CONCR			LEN=0084 INSTALLED 2001
LEN=0066 INSTALLED 2001 1691/0353			
		1690/0070	042 "DIA CIRC CONCR
0 01009 0 00 1628+16 163308 FT			LEN=0102 INSTALLED 2001
042 "DIA CIRC CONCR		163756 FT	1 0 01009 0 00 1628+16
LEN=0060 INSTALLED 2001			MILEPOST 169.00
MILEPOST 169.00		1690/0000	LENGTH(AH 2642 BK 2612)
LENGTH(AH 2640 BK 2132) 1691/0000			
018 "DIA CIRC CONCR			
LEN=0082 INSTALLED 2001 1685/1827		1684/1746	040 "DIA CIRC CONCR
			LEN=0100 INSTALLED 2001
036 "DIA CIRC CONCR			
LEN=0108 INSTALLED 2001 1685/1325		1684/0903	054 "DIA CIRC CONCR
			LEN=0110 INSTALLED 2001
		1684/0603	018 "DIA CIRC CONCR
054 "DIA CIRC CONCR			LEN=0066 INSTALLED 2001
LEN=0098 INSTALLED 2001 1685/0585			
		1684/0303	018 "DIA CIRC CONCR
		161144 FT	LEN=0066 INSTALLED 2001
			1 0 01009 0 00 1602+09
			018 "DIA CIRC CONCR

DIR: E										DIST: 02-1										SR: 80									
LEFT MUN: MARION T										RIGHT MUN: MARION T																			
0 01009 0 00 1606+87 161176 FT																				LEN=0080 INSTALLED 2001									
LENGTH(AH 2132 BK 3133) 1685/0000										S										S 1684/0000 LENGTH(AH 2612 BK 2655)									
018 "DIA CIRC CONCR																													
EN=0066 INSTALLED 2001 1681/2894																													
018 "DIA CIRC CONCR																													
EN=0066 INSTALLED 2001 1681/2547																													
																				018 "DIA CIRC CONCR									
																				LEN=0066 INSTALLED 2001									
018 "DIA CIRC CONCR																				1680/2355									
EN=0072 INSTALLED 2001 1681/2193																													
																				018 "DIA CIRC CONCR									
																				LEN=0066 INSTALLED 2001									
018 "DIA CIRC CONCR																				1680/2054									
EN=0066 INSTALLED 2001 1681/1946																													
018 "DIA CIRC CONCR																													
EN=0162 INSTALLED 2001 1681/1294																													
																				054 "DIA CIRC CONCR									
																				LEN=0086 INSTALLED 2001									
060 "DIA CIRC CONCR																				1680/0719									
EN=0104 INSTALLED 2001 1681/0713																													
																				158489 FT 1 0 01009 0 00 1575+54									
0 01009 0 00 1575+54 158043 FT																				MILEPOST 168.00									
LENGTH(AH 3133 BK 2640) 1681/0000										S										S 1680/0000 LENGTH(AH 2655 BK 2605)									
018 "DIA CIRC CONCR																													
EN=0092 INSTALLED 2001 1675/2290																													
																				048 "DIA CIRC CONCR									
																				LEN=0112 INSTALLED 2001									
054 "DIA CIRC CONCR																				1674/2196									
EN=0097 INSTALLED 2001 1675/1960																													
																				030 "DIA CIRC CONCR									
																				LEN=0093 INSTALLED 2001									
018 "DIA CIRC CONCR																				1674/1874									
EN=0095 INSTALLED 2001 1675/1640																													
																				018 "DIA CIRC CONCR									
																				LEN=0084 INSTALLED 2001									
018 "DIA CIRC CONCR																				1674/1602									
EN=0066 INSTALLED 2001 1675/1117																													
018 "DIA CIRC CONCR																													
EN=0066 INSTALLED 2001 1675/0819																													
																				054 "DIA CIRC CONCR									
																				LEN=0170 INSTALLED 2001									
066 "DIA CIRC CONCR																				1674/0524									
EN=0138 INSTALLED 2001 1675/0348																													
																				042 "DIA CIRC CONCR									
																				LEN=0112 INSTALLED 2001									
0 01009 0 00 1549+78 155403 FT																				1 0 01009 0 00 1549+53									
LENGTH(AH 2640 BK 2731) 1675/0000										S										S 1674/0000 LENGTH(AH 2605 BK 2706)									
																				018 "DIA CIRC CONCR									

EXTRACT DATE: 11/25/2024 ROADWAY MANAGEMENT SYSTEM PAGE NUMBER: 102
PRINT DATE: 11/26/2024 SLD COUNTY/SR - ANNUAL PRINT COUNTY: CENTRE

DIR: E TOTAL LEN: 32.793 MI. DIST: 02-1 SR: 80
LEFT MUN: MARION T RIGHT MUN: MARION T

018 "DIA CIRC CONCR LEN=0066 INSTALLED 2001 1671/2522	1670/2507 LEN=0066 INSTALLED 2001
018 "DIA CIRC CONCR LEN=0068 INSTALLED 2001 1671/2202	1670/2200 018 "DIA CIRC CONCR LEN=0066 INSTALLED 2001
018 "DIA CIRC CONCR LEN=0110 INSTALLED 2001 1671/1658	1670/1902 018 "DIA CIRC CONCR LEN=0066 INSTALLED 2001
018 "DIA CIRC CONCR LEN=0066 INSTALLED 2001 1671/1119	1670/1603 018 "DIA CIRC CONCR LEN=0066 INSTALLED 2001
054 "DIA CIRC CONCR LEN=0108 INSTALLED 2001 1671/0598	1670/1302 018 "DIA CIRC CONCR LEN=0066 INSTALLED 2001
BMSSEN 14/0080/1671/0312 1671/0424	1670/0771 054 "DIA CIRC CONCR LEN=0138 INSTALLED 2001
1 0 01009 0 00 1520+04	1670/0554 BMSSEN 14/0080/1670/0449
TWP RD 476	1 0 01009 0 00 1526+67
BMSBG 14/0080/1671/0312 1671/0312	1670/0449 BMSBG 14/0080/1670/0449
036 "DIA CIRC CONCR LEN=0136 INSTALLED 2001 1671/0296	1670/0428 036 "DIA CIRC CONCR LEN=0138 INSTALLED 2001
1 0 01009 0 00 1522+47 152672 FT	1670/0102 018 "DIA CIRC CONCR LEN=0066 INSTALLED 2001
018 "DIA CIRC CONCR LEN=0066 INSTALLED 2001	153178 FT 1 0 01009 0 00 1522+47
MILEPOST 167.00	MILEPOST 167.00
LENGTH(AH 2731 BK 2557) 1671/0000	1670/0000 LENGTH(AH 2706 BK 2589)
036 "DIA CIRC CONCR LEN=0106 INSTALLED 2001 1665/1902	1664/2382 018 "DIA CIRC CONCR LEN=0064 INSTALLED 2001
048 "DIA CIRC CONCR LEN=0186 INSTALLED 2001 1665/1213	1664/1957 030 "DIA CIRC CONCR LEN=0092 INSTALLED 2001
018 "DIA CIRC CONCR LEN=0064 INSTALLED 2001 1665/0927	1664/1329 042 "DIA CIRC CONCR LEN=0164 INSTALLED 2001
	1664/0980 018 "DIA CIRC CONCR LEN=0066 INSTALLED 2001

EXTRACT DATE: 11/25/2024 ROADWAY MANAGEMENT SYSTEM PAGE NUMBER: 101
PRINT DATE: 11/26/2024 SLD COUNTY/SR - ANNUAL PRINT COUNTY: CENTRE

DIR: E TOTAL LEN: 32.793 MI. DIST: 02-1 SR: 80
LEFT MUN: MARION T RIGHT MUN: MARION T

018 "DIA CIRC CONCR LEN=0064 INSTALLED 2001	1665/0580	1664/0709	018 "DIA CIRC CONCR LEN=0064 INSTALLED 2001
018 "DIA CIRC CONCR LEN=0064 INSTALLED 2001	1665/0280	1664/0409	018 "DIA CIRC CONCR LEN=0064 INSTALLED 2001
1 0 01009 0 00 1496+30 150115 FT LENGTH(AH 2557 BK 2640)	1665/0000	1664/0107 150589 FT 1664/0000	018 "DIA CIRC CONCR LEN=0066 INSTALLED 2001 1 0 01009 0 00 1496+31 LENGTH(AH 2589 BK 2641) 018 "DIA CIRC CONCR LEN=0078 INSTALLED 2001
CROSSOVER RD (CONN) ATR 012 042 "DIA CIRC CONCR LEN=0068 INSTALLED 2001	1661/2464 1661/2439M	1660/2449 1660/2437	CROSSOVER RD (CONN)
		M 1660/2323	ATR 012 042 "DIA CIRC CONCR LEN=0082 INSTALLED 2001
		1660/2237	
054 "DIA CIRC CONCR LEN=0064 INSTALLED 2001	1661/1328	1660/1345	048 "DIA CIRC CONCR LEN=0080 INSTALLED 2001
		1660/0838	024 "DIA CIRC CONCR LEN=0128 INSTALLED 2001
036 "DIA CIRC CONCR LEN=0114 INSTALLED 2001	1661/0441	1660/0443	036 "DIA CIRC CONCR LEN=0134 INSTALLED 2001
1 0 01009 0 00 1469+90 147475 FT MILEPOST 166.00 LENGTH(AH 2640 BK 2662)	1661/0000	147948 FT 1660/0000	1 0 01009 0 00 1469+90 MILEPOST 166.00 LENGTH(AH 2641 BK 2657) 048 "DIA CIRC CONCR LEN=0128 INSTALLED 2001
060 "DIA CIRC CONCR LEN=0122 INSTALLED 2001	1655/2624	1654/2657	
BMS EN 14/0080/1655/2464 1655/2568 1 0 01009 0 00 1462+74 LR 589		1654/2497 1654/2485	036 "DIA CIRC CONCR LEN=0142 INSTALLED 2001 BMS EN 14/0080/1654/2381 1 0 01009 0 00 1467+36 LR 589
BMS BG 14/0080/1655/2464 1655/2464 DMS SIGN STRUCTURE		1654/2381	BMS BG 14/0080/1654/2381
BMS ID 14/0080/1655/2050 1655/2050		1654/1798	018 "DIA CIRC CONCR LEN=0084 INSTALLED 2001

EXTRACT DATE: 11/25/2024 ROADWAY MANAGEMENT SYSTEM PAGE NUMBER: 100
PRINT DATE: 11/26/2024 SLD COUNTY/SR - ANNUAL PRINT COUNTY: CENTRE

DIR: E TOTAL LEN: 32.793 MI. DIST: 02-1 SR: 80
LEFT MUN: MARION T RIGHT MUN: MARION T

024 "DIA CIRC CONCR LEN=0194 INSTALLED 2001 1655/0887	---	---	---	---	1654/0646	024 "DIA CIRC CONCR LEN=0100 INSTALLED 2001
018 "DIA CIRC CONCR LEN=0100 INSTALLED 2001 1655/0571	---	---	---	---		
072 "DIA CIRC CONCR LEN=0084 INSTALLED 2001 1655/0373	---	---	---	---	1654/0300	066 "DIA CIRC CONCR LEN=0084 INSTALLED 2001
					1654/0100	018 "DIA CIRC CONCR LEN=0096 INSTALLED 2001
1 0 01009 0 00 1442+43 144813 FT					145291 FT	1 0 01009 0 00 1442+43
LENGTH(AH 2662 BK 2666) 1655/0000	S			S	1654/0000	LENGTH(AH 2657 BK 2640)
					1650/2265	018 "DIA CIRC CONCR LEN=0088 INSTALLED 2001
066 "DIA CIRC CONCR LEN=0112 INSTALLED 2001 1651/2152	---	---	---	---	1650/1935	030 "DIA CIRC CONCR LEN=0120 INSTALLED 2001
					1650/1635	060 "DIA CIRC CONCR LEN=0100 INSTALLED 2001
030 "DIA CIRC CONCR LEN=0074 INSTALLED 2001 1651/1502	---	---	---	---	1650/0915	018 "DIA CIRC CONCR LEN=0066 INSTALLED 2001
024 "DIA CIRC CONCR LEN=0086 INSTALLED 2001 1651/0402	---	---	---	---	1650/0335	018 "DIA CIRC CONCR LEN=0088 INSTALLED 2001
					142651 FT	1 0 01009 0 00 1416+03
1 0 01009 0 00 1416+03 142147 FT					1650/0000	MILEPOST 165.00
MILEPOST 165.00					1644/2206	LENGTH(AH 2640 BK 2653)
LENGTH(AH 2666 BK 2436) 1651/0000	S			S		018 "DIA CIRC CONCR LEN=0100 INSTALLED 2001
018 "DIA CIRC CONCR LEN=0074 INSTALLED 2021 1645/1791	---	---	---	---	1644/0885	054 "DIA CIRC CONCR LEN=0076 INSTALLED 2001
030 "DIA CIRC CONCR LEN=0144 INSTALLED 2001 1645/1285	---	---	---	---		
054 "DIA CIRC CONCR LEN=0116 INSTALLED 2001 1645/0800	---	---	---	---		
018 "DIA CIRC CONCR LEN=0075 INSTALLED UNKN 1645/0341	---	---	---	---	1644/0130	018 "DIA CIRC CONCR LEN=0076 INSTALLED 2022
018 "DIA CIRC CONCR						

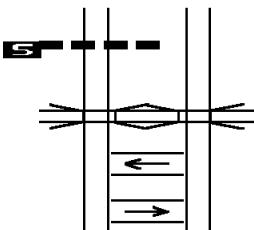
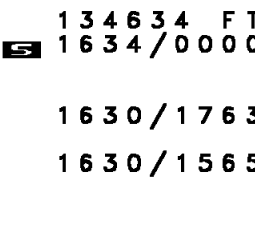

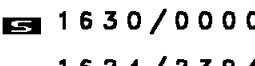

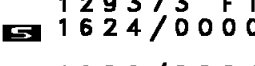
EXTRACT DATE: 11/25/2024 ROADWAY MANAGEMENT SYSTEM PAGE NUMBER: 99
PRINT DATE: 11/26/2024 SLD COUNTY/SR - ANNUAL PRINT COUNTY: CENTRE

DIR: E TOTAL LEN: 32.793 MI. DIST: 02-1 SR: 80
LEFT MUN: MARION T RIGHT MUN: MARION T

LEN=0075 INSTALLED 2021 1645/0041	139998 FT	1 0 01009 0 00 1390+71
1 0 01009 0 00 1390+71 139711 FT	1644/0000	LENGTH(AH 2653 BK 2640)
LENGTH(AH 2436 BK 2606) 1645/0000	1640/2469	018 "DIA CIRC CONCR
018 "DIA CIRC CONCR		LEN=0076 INSTALLED 2022
LEN=0075 INSTALLED 2021 1641/2347		
018 "DIA CIRC CONCR		
LEN=0078 INSTALLED 2021 1641/2097		
	1640/2169	018 "DIA CIRC CONCR
		LEN=0076 INSTALLED 2022
084 "H 48 "W CON BOX CUL		
LEN=0167 INSTALLED UNKN 1641/1176	1640/1412	084 "H 48 "W CON BOX CUL
018 "DIA CIRC CONCR		LEN=0167 INSTALLED UNKN
LEN=0074 INSTALLED 2021 1641/0997		
018 "DIA CIRC CONCR		
LEN=0074 INSTALLED 2021 1641/0747		
	1640/0519	018 "DIA CIRC CONCR
018 "DIA CIRC CONCR		LEN=0076 INSTALLED 2022
LEN=0074 INSTALLED 2021 1641/0497		
	1640/0269	018 "DIA CIRC CONCR
018 "DIA CIRC CONCR		LEN=0076 INSTALLED 2022
LEN=0075 INSTALLED 2021 1641/0197		
1 0 01009 0 00 1364+31 137105 FT	137358 FT	1 0 01009 0 00 1364+31
MILEPOST 164.00		MILEPOST 164.00
LENGTH(AH 2606 BK 2705) 1641/0000	1640/0000	LENGTH(AH 2640 BK 2724)
	1634/2239	024 "DIA CIRC CONCR
		LEN=0122 INSTALLED 2022
072 "H 60 "W CON BOX CUL		
LEN=0145 INSTALLED UNKN 1635/1071		
	1634/1486	048 "DIA CIRC CONCR
		LEN=0210 INSTALLED 2022
036 "DIA CIRC CONCR		
LEN=0168 INSTALLED 2021 1635/0977		
	1634/0966	RAMP B RD
		(SR8018 SEG 0750/1721)
	1634/0739	024 "DIA CIRC CONCR
		LEN=0150 INSTALLED 2022
RAMP D RD		
(SR8018 SEG 0500/0000) 1635/0460		
018 "DIA CIRC CONCR		
LEN=0074 INSTALLED 2021 1635/0402		
1 0 01009 0 00 1337+89 134400 FT		
024 "DIA CIRC CONCR		

EXTRACT DATE: 11/25/2024 ROADWAY MANAGEMENT SYSTEM PAGE NUMBER: 98
PRINT DATE: 11/26/2024 SLD COUNTY/SR - ANNUAL PRINT COUNTY: CENTRE

DIR: E TOTAL LEN: 32.793 MI. DIST: 02-1 SR: 80
LEFT MUN: MARION T RIGHT MUN: MARION T

LEN=0104 INSTALLED 2021		134634 FT	1 0 01009 0 00 1337+61
LENGTH(AH 2705 BK 2640) 1635/0000			1634/0000 LENGTH(AH 2724 BK 2612)
SR 6126			SR 6126
OP ID 14/6126/0512/0221 1631/1768		1630/1763	OP ID 14/6126/0512/0221
CROSSOVER RD		1630/1565	CROSSOVER RD
(CONN) 1631/1540			(CONN)
018 "DIA CIRC CONCR		1630/0851	018 "DIA CIRC CONCR
LEN=0102 INSTALLED 2021 1631/0442			LEN=0050 INSTALLED 2022
		1630/0301	024 "DIA CIRC CONCR
		1630/0292	LEN=0100 INSTALLED 2022
RAMP C RD			RAMP A RD
(SR8018 SEG 0250/1546) 1631/0178			(SR8018 SEG 0010/0000)
1 0 01009 0 00 1311+49 131760 FT		132022 FT	1 0 01009 0 00 1311+49
MILEPOST 163.00			MILEPOST 163.00
LENGTH(AH 2640 BK 2663) 1631/0000			1630/0000 LENGTH(AH 2612 BK 2649)
		1624/2394	030 "DIA CIRC CONCR
042 "DIA CIRC CONCR			LEN=0100 INSTALLED 2022
LEN=0106 INSTALLED 2021 1625/2631		1624/1495	048 "DIA CIRC CONCR
		1624/1140	LEN=0150 INSTALLED 2022
018 "DIA CIRC CONCR			072 "H 60" W CON BOX CUL
LEN=0087 INSTALLED 2021 1625/2005			LEN=0125 INSTALLED UNKN
018 "DIA CIRC CONCR			
LEN=0083 INSTALLED 2021 1625/1755			
018 "DIA CIRC CONCR			
LEN=0028 INSTALLED 2021 1625/1505			
018 "DIA CIRC CONCR			
LEN=0078 INSTALLED 2021 1625/1255			
		1624/0244	018 "DIA CIRC CONCR
018 "DIA CIRC CONCR			LEN=0076 INSTALLED 2022
LEN=0096 INSTALLED 2021 1625/0105			
1 0 01009 0 00 1285+06 129097 FT		129373 FT	1 0 01009 0 00 1285+06
LENGTH(AH 2663 BK 2640) 1625/0000			1624/0000 LENGTH(AH 2649 BK 2570)
		1620/2284	018 "DIA CIRC CONCR
			LEN=0076 INSTALLED 2022

DIR: E		TOTAL LEN: 32.793 MI.		DIST: 02-1		SR: 80	
LEFT MUN: MARION T				RIGHT MUN: MARION T			
018 "DIA	CIRC CONCR						
LEN=0074	INSTALLED	2021	1621/2195	---	---		
018 "DIA	CIRC CONCR			---	---		
LEN=0074	INSTALLED	2021	1621/1895	---	---		
066 "DIA	CIRC CONCR			---	---		
LEN=0136	INSTALLED	2001	1621/1378	---	---		
				---	---	1620/1360	066 "DIA CIRC CONCR LEN=0100 INSTALLED 2001
018 "DIA	CIRC CONCR			---	---		
LEN=0075	INSTALLED	2021	1621/0695	---	---		
				---	---	1620/0534	018 "DIA CIRC CONCR LEN=0076 INSTALLED 2022
018 "DIA	CIRC CONCR			---	---		
LEN=0097	INSTALLED	2021	1621/0495	---	---		
018 "DIA	CIRC CONCR			---	---		
LEN=0066	INSTALLED	2001	1621/0450	---	---		
018 "DIA	CIRC CONCR			---	---		
LEN=0066	INSTALLED	2001	1621/0150	---	---		
0 01009	0 00 1258+66		126457 FT				
MILEPOST	162.00					126803 FT	1 0 01009 0 00 1258+66
LENGTH(AH 2640 BK 2618)			1621/0000	---	---	1620/0000	LENGTH(AH 2570 BK 2695) 018 "DIA CIRC CONCR LEN=0074 INSTALLED 2001 MILEPOST 162.00
018 "DIA	CIRC CONCR			---	---	1614/2625	
LEN=0066	INSTALLED	2001	1615/2479	---	---		
018 "DIA	CIRC CONCR			---	---		
LEN=0106	INSTALLED	2001	1615/1443	---	---		
072"H 72"W	CON BOX CUL			---	---	1614/1901	072"H 72"W CON BOX CUL LEN=0091 INSTALLED UNKN
LEN=0091	INSTALLED	UNKN	1615/1352	---	---	1614/1331	018 "DIA CIRC CONCR LEN=0066 INSTALLED 2001
				---	---	1614/1033	018 "DIA CIRC CONCR LEN=0082 INSTALLED 2001
018 "DIA	CIRC CONCR			---	---		
LEN=0077	INSTALLED	2001	1615/0893	---	---		
060 "DIA	CIRC CONCR			---	---		
LEN=0133	INSTALLED	2001	1615/0499	---	---		
				---	---	1614/0449	060 "DIA CIRC CONCR LEN=0125 INSTALLED 2001
0 01009	0 00 1232+37		123839 FT			124108 FT	1 0 01009 0 00 1232+37
LENGTH(AH 2618 BK 2640)			1615/0000	---	---	1614/0000	LENGTH(AH 2695 BK 2640)
018 "DIA	CIRC CONCR			---	---		
LEN=0102	INSTALLED	2001	1611/2209	---	---		
				---	---	1610/2092	018 "DIA CIRC CONCR LEN=0068 INSTALLED 2001
018 "DIA	CIRC CONCR			---	---		

EXTRACT DATE: 11/25/2024 ROADWAY MANAGEMENT SYSTEM PAGE NUMBER: 96
PRINT DATE: 11/26/2024 SLD COUNTY/SR - ANNUAL PRINT COUNTY: CENTRE

DIR: E TOTAL LEN: 32.793 MI. DIST: 02-1 SR: 80
LEFT MUN: MARION T RIGHT MUN: MARION T

LEN=0072	INSTALLED	2001	1611/1894	---	---	---	---	1610/1793	018 "DIA CIRC CONCR	LEN=0064	INSTALLED	2001
018 "DIA CIRC CONCR	LEN=0068	INSTALLED	2001	1611/1595	---	---	---	1610/1494	018 "DIA CIRC CONCR	LEN=0065	INSTALLED	2001
018 "DIA CIRC CONCR	LEN=0068	INSTALLED	2001	1611/1291	---	---	---	1610/1144	018 "DIA CIRC CONCR	LEN=0065	INSTALLED	2001
018 "DIA CIRC CONCR	LEN=0068	INSTALLED	2001	1611/0941	---	---	---	1610/0813	018 "DIA CIRC CONCR	LEN=0068	INSTALLED	2001
018 "DIA CIRC CONCR	LEN=0093	INSTALLED	2001	1611/0502	---	---	---	1610/0387	060 "DIA CIRC CONCR	LEN=0175	INSTALLED	2001
060 "DIA CIRC CONCR	LEN=0175	INSTALLED	2001	1611/0386	---	---	---	121468 FT	1 0 01009 0 00 1205+97	121199 FT	1 0 01009 0 00 1205+97	
1 0 01009 0 00 1205+97	MILEPOST	161.00							MILEPOST	161.00		
LENGTH(AH 2640 BK 2593)			1611/0000	5	5	5	5	1610/0000	LENGTH(AH 2640 BK 2652)			
				---	---	---	---	1604/1841	042 "DIA CIRC CONCR	LEN=0100	INSTALLED	2001
042 "DIA CIRC CONCR	LEN=0104	INSTALLED	2001	1605/1780	---	---	---	1604/1352	018 "DIA CIRC CONCR	LEN=0066	INSTALLED	2001
BELLEFONTE INTER #24 RD	(SR8010 SEG 0510/0000)		1605/1338	==	---	---	---	1604/1056	018 "DIA CIRC CONCR	LEN=0069	INSTALLED	2001
				---	---	---	---	1604/0757	018 "DIA CIRC CONCR	LEN=0069	INSTALLED	2001
				---	---	---	---	1604/0456	018 "DIA CIRC CONCR	LEN=0097	INSTALLED	2001
BELLEFONTE INTER #24 RD	(SR8010 SEG 0512/0614)		1605/0431	==	---	---	---					
NITTANY CREEK	STRUCTURE LENGTH	17 FT										
BMSID 14/0080/1605/0095			1605/0095	>	---	---	---	118816 FT	1 0 01009 0 00 1179+68	118606 FT	1 0 01009 0 00 1179+68	
1 0 01009 0 00 1179+68	LENGTH(AH 2593 BK 2640)		1605/0000	5	5	5	5	1604/0000	LENGTH(AH 2652 BK 2640)			
1 0 01009 0 00 1173+03	BMSID 14/0080/1601/2396		1601/2396	5	5	5	5	1600/2321	BMSID 14/0080/1600/2144			
LR 14028	1 0 01009 0 00 1173+03			---	---	---	---		1 0 01009 0 00 1174+86			
BMSBG 14/0080/1601/2396			1601/2396	---	---	---	---	1600/2144	LR 14028			
054 "DIA CIRC CONCR	LEN=0102	INSTALLED	2001	1601/2073	---	---	---		BMSBG 14/0080/1600/2144			

EXTRACT DATE: 11/25/2024 ROADWAY MANAGEMENT SYSTEM PAGE NUMBER: 95
PRINT DATE: 11/26/2024 SLD COUNTY/SR - ANNUAL PRINT COUNTY: CENTRE

DIR: E TOTAL LEN: 32.793 MI. DIST: 02-1 SR: 80
LEFT MUN: MARION T RIGHT MUN: MARION T

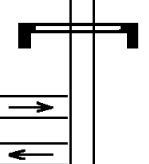






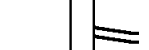



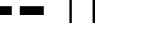
MARION SPRING T	1601/1584	---	---	---	---	1600/2032	MARION SPRING T
							NITTANY CREEK
							STRUCTURE LENGTH 26 FT
						1600/1842	BMSID 14/0080/1600/1842
							072"H 72"W CON BOX CUL
						1600/1388	LEN=0218 INSTALLED UNKN
							BELLEFONTE INTER #24 RD
						1600/0932	(SR8010 SEG 0020/0708)
							024 "DIA CIRC CONCR
						1600/0923	LEN=0128 INSTALLED 2001
054 "DIA CIRC CONCR							
LEN=0088 INSTALLED 2001	1601/0873	---	---	---			
042 "DIA CIRC CONCR							
LEN=0096 INSTALLED 2001	1601/0473	---	---	---			
						116176 FT	1 0 01009 0 00 1153+28
							BELLEFONTE INTER #24 RD
							(SR8010 SEG 0010/0000)
1 0 01009 0 00 1153+28	115966 FT						MILEPOST 160.00
LENGTH(AH 2640 BK 2430)	1601/0000	S			S	1600/0000	LENGTH(AH 2640 BK 2597)
018 "DIA CIRC CONCR		---	---	---			
LEN=0088 INSTALLED 2001	1595/2336	---	---	---			
018 "DIA CIRC CONCR							
LEN=0064 INSTALLED 2001	1595/2037	---	---	---			
024 "DIA CIRC CONCR							
LEN=0077 INSTALLED 2001	1595/1742	---	---	---			
018 "DIA CIRC CONCR							
LEN=0064 INSTALLED 2001	1595/1426	---	---	---			
							BRANCH NITTANY CREEK
							STRUCTURE LENGTH 10 FT
018 "DIA CIRC CONCR						1594/1249	BMSID 14/0080/1594/1249
LEN=0064 INSTALLED 2001	1595/1124	---	---	---			
							018 "DIA CIRC CONCR
						1594/0586	LEN=0065 INSTALLED 2001
072 "DIA CIRC CONCR							
LEN=0076 INSTALLED 2001	1595/0294	---	---	---			
SPRING							
BOGGS T	1595/0275	---	---	---			
							SPRING
						1594/0164	BOGGS T
1 0 01009 0 00 1127+06	113536 FT					113579 FT	1 0 01009 0 00 1127+06
LENGTH(AH 2430 BK 2640)	1595/0000	S			S	1594/0000	LENGTH(AH 2597 BK 2640)
							060 "DIA CIRC CONCR
						1590/2487	LEN=0080 INSTALLED 2001
036 "DIA CIRC CONCR							
LEN=0102 INSTALLED 2001	1591/1999	---	---	---			
NITTANY CREEK							

DIR: E TOTAL LEN: 32.793 MI. DIST: 02-1 SR: 80
LEFT MUN: BOGGS T RIGHT MUN: BOGGS T

[illegible]

EXTRACT DATE: 11/25/2024 ROADWAY MANAGEMENT SYSTEM PAGE NUMBER: 93
PRINT DATE: 11/26/2024 SLD COUNTY/SR - ANNUAL PRINT COUNTY: CENTRE

DIR: E TOTAL LEN: 32.793 MI. DIST: 02-1 SR: 80
LEFT MUN: BOGGS T RIGHT MUN: BOGGS T

SHRP WIM 158 CONN CROSSOVER RD (CONN)	1581/0950M 1581/0932		M 1580/0991 DMS SIGN STRUCTURE 1580/0950 BMSID 14/0080/1580/0991 SHRP WIM 158
			1580/0836 CONN CROSSOVER RD (CONN)
1 0 01009 0 00 1047+68 105529 FT MILEPOST 158.00 LENGTH(AH 2732 BK 2556)	1581/0000		105700 FT 1 0 01009 0 00 1047+68 MILEPOST 158.00 1580/0000 LENGTH(AH 2549 BK 2741)
BMS EN 14/0080/1575/0591 1575/1042 0 0 00000 0 00 0000+00 LR 219 BMSBG 14/0080/1575/0591 1575/0600 MILES BURG INTER #23 RD (SR8008 SEG 0260/0000) 1575/0508 018 "DIA CIRC CONCR LEN=0178 INSTALLED 2001 1575/0221 1 0 01009 0 00 1021+44 102973 FT LENGTH(AH 2556 BK 2640) 1575/0000 024 "DIA CIRC METAL LEN=0228 INSTALLED 2001 1571/2551 048 "DIA CIRC METAL LEN=0308 INSTALLED 2001 1571/2542 MILES BURG INTER #23 RD (SR8008 SEG 0250/1532) 1571/2361		         	1574/0710 015 "DIA CIRC METAL 1574/0663 LEN=0093 INSTALLED 2001 BMS EN 14/0080/1574/0201 1 0 01009 0 00 1022+98 LR 150 BMSBG 14/0080/1574/0201 102959 FT 1 0 01009 0 00 1021+31 1574/0000 LENGTH(AH 2741 BK 2627)
024 "DIA CIRC CONCR LEN=0140 INSTALLED 2001 1571/2119 018 "DIA CIRC CONCR LEN=0110 INSTALLED 2001 1571/1792			1570/2193 SR 8008 SEG 0020 (SR8008 SEG 0020/1054)
018 "DIA CIRC CONCR LEN=0092 INSTALLED 2001 1571/1492			1570/1506 HOLT HOLLOW RUN STRUCTURE LENGTH 24 FT BMSID 14/0080/1570/1506
018 "DIA CIRC CONCR LEN=0106 INSTALLED 2001 1571/1192			1570/1147 SR 8008 SEG 0010 (SR8008 SEG 0010/0000)

DIR: E		DIST: 02-1		SR: 80	
LEFT MUN: BOGGS T	TOTAL LEN: 32.793 MI.	RIGHT MUN: BOGGS T			
018 "DIA CIRC CONCR					
LEN=0104 INSTALLED 2001	1571/0892				
54 "DIA CIRC METAL					
LEN=0290 INSTALLED 2001	1571/0457			1570/0348	048 "DIA CIRC CONCR
018 "DIA CIRC CONCR					LEN=0148 INSTALLED 2001
LEN=0136 INSTALLED 2001	1571/0033				
0 01009 0 00 0995+04	100333 FT			100332 FT	1 0 01009 0 00 0995+04
MILEPOST 157.00					MILEPOST 157.00
LENGTH(AH 2640 BK 2256)	1571/0000			1570/0000	LENGTH(AH 2627 BK 2641)
				1564/2283	036 "DIA CIRC METAL
					LEN=0224 INSTALLED 2001
018 "DIA CIRC CONCR					
LEN=0076 INSTALLED 2001	1565/1983			1564/1742	018 "DIA CIRC CONCR
					LEN=0100 INSTALLED 2001
048 "DIA CIRC METAL					
LEN=0300 INSTALLED 2001	1565/1292			1564/0962	030 "DIA CIRC METAL
					LEN=0272 INSTALLED 2001
066 "DIA CIRC METAL					
LEN=0380 INSTALLED 2001	1565/0479			1564/0272	048 "DIA CIRC METAL
0 01009 0 00 0968+78	098077 FT			097691 FT	LEN=0360 INSTALLED 2001
LENGTH(AH 2256 BK 2640)	1565/0000			1564/0000	1 0 01009 0 00 0968+78
					LENGTH(AH 2641 BK 2632)
				1560/2568	018 "DIA CIRC CONCR
018 "DIA CIRC CONCR					LEN=0064 INSTALLED 2001
LEN=0064 INSTALLED 2001	1561/2397			1560/2215	018 "DIA CIRC CONCR
					LEN=0064 INSTALLED 2001
018 "DIA CIRC CONCR				1560/1848	018 "DIA CIRC CONCR
LEN=0076 INSTALLED 2001	1561/2097				LEN=0064 INSTALLED 2001
				1560/1200	060 "DIA CIRC METAL
072 "DIA CIRC METAL					LEN=0388 INSTALLED 2001
LEN=0444 INSTALLED 2001	1561/1347				
018 "DIA CIRC CONCR				1560/0868	018 "DIA CIRC CONCR
LEN=0068 INSTALLED 2001	1561/1133				LEN=0068 INSTALLED 2001
				1560/0568	018 "DIA CIRC CONCR
018 "DIA CIRC CONCR					LEN=0068 INSTALLED 2001
LEN=0068 INSTALLED 2001	1561/0837				
				1560/0268	018 "DIA CIRC CONCR
036 "DIA CIRC METAL					LEN=0064 INSTALLED 2001
LEN=0247 INSTALLED 2001	1561/0421				

DIR: E		DIST: 02-1		SR: 80	
LEFT MUN: BOGGS T		RIGHT MUN: BOGGS T			
0 01009 0 00 0942+38 095437 FT	095059 FT	1 0 01009 0 00 0942+38	095059 FT	1 0 01009 0 00 0942+38	095059 FT
MILEPOST 156.00	MILEPOST 156.00	MILEPOST 156.00	MILEPOST 156.00	MILEPOST 156.00	MILEPOST 156.00
LENGTH(AH 2640 BK 2557) 1561/0000	1560/0000	LENGTH(AH 2632 BK 2643)	1560/0000	LENGTH(AH 2643 BK 2645)	1560/0000
018 "DIA CIRC CONCR	018 "DIA CIRC CONCR	018 "DIA CIRC CONCR	018 "DIA CIRC CONCR	018 "DIA CIRC CONCR	018 "DIA CIRC CONCR
LEN=0076	LEN=0076	LEN=0076	LEN=0076	LEN=0076	LEN=0076
INSTALLED 2001	INSTALLED 2001	INSTALLED 2001	INSTALLED 2001	INSTALLED 2001	INSTALLED 2001
072 "DIA CIRC METAL	066 "DIA CIRC METAL	066 "DIA CIRC METAL	066 "DIA CIRC METAL	066 "DIA CIRC METAL	066 "DIA CIRC METAL
LEN=0456	LEN=0344	LEN=0344	LEN=0344	LEN=0344	LEN=0344
INSTALLED 2001	INSTALLED 2001	INSTALLED 2001	INSTALLED 2001	INSTALLED 2001	INSTALLED 2001
1555/2027	1554/1946	1554/1946	1554/1946	1554/1946	1554/1946
018 "DIA CIRC CONCR	018 "DIA CIRC CONCR	018 "DIA CIRC CONCR	018 "DIA CIRC CONCR	018 "DIA CIRC CONCR	018 "DIA CIRC CONCR
LEN=0066	LEN=0076	LEN=0076	LEN=0076	LEN=0076	LEN=0076
INSTALLED 2001	INSTALLED 2001	INSTALLED 2001	INSTALLED 2001	INSTALLED 2001	INSTALLED 2001
1555/1194	1554/1252	1554/1252	1554/1252	1554/1252	1554/1252
018 "DIA CIRC CONCR	024 "DIA CIRC CONCR	024 "DIA CIRC CONCR	024 "DIA CIRC CONCR	024 "DIA CIRC CONCR	024 "DIA CIRC CONCR
LEN=0072	LEN=0078	LEN=0078	LEN=0078	LEN=0078	LEN=0078
INSTALLED 2001	INSTALLED 2001	INSTALLED 2001	INSTALLED 2001	INSTALLED 2001	INSTALLED 2001
1555/0886	1554/0956	1554/0956	1554/0956	1554/0956	1554/0956
018 "DIA CIRC CONCR	018 "DIA CIRC CONCR	018 "DIA CIRC CONCR	018 "DIA CIRC CONCR	018 "DIA CIRC CONCR	018 "DIA CIRC CONCR
LEN=0072	LEN=0068	LEN=0068	LEN=0068	LEN=0068	LEN=0068
INSTALLED 2001	INSTALLED 2001	INSTALLED 2001	INSTALLED 2001	INSTALLED 2001	INSTALLED 2001
1555/0582	1554/0786	1554/0786	1554/0786	1554/0786	1554/0786
018 "DIA CIRC CONCR	060 "DIA CIRC METAL	060 "DIA CIRC METAL	060 "DIA CIRC METAL	060 "DIA CIRC METAL	060 "DIA CIRC METAL
LEN=0088	LEN=0376	LEN=0376	LEN=0376	LEN=0376	LEN=0376
INSTALLED 2001	INSTALLED 2001	INSTALLED 2001	INSTALLED 2001	INSTALLED 2001	INSTALLED 2001
1555/0294	1554/0130	1554/0130	1554/0130	1554/0130	1554/0130
0 01009 0 00 0915+83 092880 FT	092416 FT	1 0 01009 0 00 0915+88	092416 FT	1 0 01009 0 00 0915+88	092416 FT
LENGTH(AH 2557 BK 2640) 1555/0000	1554/0000	LENGTH(AH 2643 BK 2645)	1554/0000	LENGTH(AH 2643 BK 2645)	1554/0000
072 "DIA CIRC METAL	1550/2444	018 "DIA CIRC CONCR	1550/2444	018 "DIA CIRC CONCR	1550/2444
LEN=0514	1550/2144	LEN=0068	1550/2144	LEN=0068	1550/2144
INSTALLED 2001	1550/1844	INSTALLED 2001	1550/1844	INSTALLED 2001	1550/1844
1551/2204	1550/0625	1550/0625	1550/0625	1550/0625	1550/0625
BRANCH HOLT HOLLOW RUN	HOLT HOLLOW RUN	HOLT HOLLOW RUN	HOLT HOLLOW RUN	HOLT HOLLOW RUN	HOLT HOLLOW RUN
STRUCTURE LENGTH 12 FT	STRUCTURE LENGTH 20 FT	STRUCTURE LENGTH 20 FT	STRUCTURE LENGTH 20 FT	STRUCTURE LENGTH 20 FT	STRUCTURE LENGTH 20 FT
BMSID 14/0080/1551/1439	BMSID 14/0080/1550/0625	BMSID 14/0080/1550/0625	BMSID 14/0080/1550/0625	BMSID 14/0080/1550/0625	BMSID 14/0080/1550/0625
1551/1439	1550/0625	1550/0625	1550/0625	1550/0625	1550/0625
0 01009 0 00 0889+43 090240 FT	089771 FT	1 0 01009 0 00 0889+43	089771 FT	1 0 01009 0 00 0889+43	089771 FT
MILEPOST 155.00	MILEPOST 155.00	MILEPOST 155.00	MILEPOST 155.00	MILEPOST 155.00	MILEPOST 155.00
LENGTH(AH 2640 BK 2963) 1551/0000	1550/0000	LENGTH(AH 2645 BK 2762)	1550/0000	LENGTH(AH 2645 BK 2762)	1550/0000
036 "DIA CIRC METAL	036 "DIA CIRC METAL	036 "DIA CIRC METAL	036 "DIA CIRC METAL	036 "DIA CIRC METAL	036 "DIA CIRC METAL
LEN=0372	LEN=0372	LEN=0			

EXTRACT DATE: 11/25/2024 ROADWAY MANAGEMENT SYSTEM PAGE NUMBER: 90
PRINT DATE: 11/26/2024 SLD COUNTY/SR - ANNUAL PRINT COUNTY: CENTRE

DIR: E TOTAL LEN: 32.793 MI. DIST: 02-1 SR: 80
LEFT MUN: BOGGS T RIGHT MUN: BOGGS T

060 "DIA CIRC METAL LEN=0342 INSTALLED 2001	1545/1764	1544/2046	060 "DIA CIRC METAL LEN=0342 INSTALLED 2001
018 "DIA CIRC CONCR LEN=0068 INSTALLED 2001	1545/1294	1544/1692	030 "DIA CIRC CONCR LEN=0088 INSTALLED 2001
018 "DIA CIRC CONCR LEN=0068 INSTALLED 2001	1545/1042	1544/1402	018 "DIA CIRC CONCR LEN=0064 INSTALLED 2001
018 "DIA CIRC CONCR LEN=0068 INSTALLED 2001	1545/0746	1544/1103	018 "DIA CIRC CONCR LEN=0064 INSTALLED 2001
018 "DIA CIRC CONCR LEN=0068 INSTALLED 2001	1545/0444	1544/0806	018 "DIA CIRC CONCR LEN=0064 INSTALLED 2001
018 "DIA CIRC CONCR LEN=0068 INSTALLED 2001	1545/0139	1544/0500	018 "DIA CIRC CONCR LEN=0064 INSTALLED 2001
1 0 01009 0 00 0862+96 087277 FT LENGTH(AH 2963 BK 2665) 1545/0000		087009 FT 1 0 01009 0 00 0861+76 LENGTH(AH 2762 BK 2466)	
036 "DIA CIRC CONCR LEN=0080 INSTALLED 2001	1541/2508	1540/2423	036 "DIA CIRC CONCR LEN=0104 INSTALLED 2001
018 "DIA CIRC CONCR LEN=0068 INSTALLED 2001	1541/2249	1540/2335	030 "DIA CIRC CONCR LEN=0116 INSTALLED 2001
018 "DIA CIRC CONCR LEN=0084 INSTALLED 2001	1541/1949	1540/2052	018 "DIA CIRC CONCR LEN=0068 INSTALLED 2001
018 "DIA CIRC CONCR LEN=0084 INSTALLED 2001	1541/1649	1540/1774	018 "DIA CIRC CONCR LEN=0080 INSTALLED 2001
018 "DIA CIRC CONCR LEN=0084 INSTALLED 2001	1541/1349	1540/1500	018 "DIA CIRC CONCR LEN=0080 INSTALLED 2001
018 "DIA CIRC CONCR LEN=0084 INSTALLED 2001	1541/1049	1540/1224	018 "DIA CIRC CONCR LEN=0076 INSTALLED 2001

EXTRACT DATE: 11/25/2024 ROADWAY MANAGEMENT SYSTEM PAGE NUMBER: 89
PRINT DATE: 11/26/2024 SLD COUNTY/SR - ANNUAL PRINT COUNTY: CENTRE

DIR: E TOTAL LEN: 32.793 MI. DIST: 02-1 SR: 80
LEFT MUN: BOGGS T RIGHT MUN: BOGGS T

018 "DIA CIRC CONCR LEN=0084 INSTALLED 2001	1541/0749	---	---	---	1540/0959	018 "DIA CIRC CONCR LEN=0080 INSTALLED 2001
018 "DIA CIRC CONCR LEN=0080 INSTALLED 2001	1541/0449	---	---	---	1540/0686	018 "DIA CIRC CONCR LEN=0072 INSTALLED 2001
1 0 01009 0 00 0836+56 084612 FT MILEPOST 154.00		---	---	---	1540/0415	018 "DIA CIRC CONCR LEN=0068 INSTALLED 2001
LENGTH(AH 2665 BK 2587)	1541/0000	5	5	5	084543 FT	1 0 01009 0 00 0836+56 MILEPOST 154.00
BMSID 14/0080/1535/2417 1535/2570		---	---	---	1540/0000	LENGTH(AH 2466 BK 2717)
1 0 01009 0 00 0834+37		---	---	---	1534/2674	024 "DIA CIRC CONCR LEN=0084 INSTALLED 2001
LR 14009		---	---	---	1534/2615	BMSID 14/0080/1534/2516
BMSBG 14/0080/1535/2417 1535/2417		---	---	---		1 0 01009 0 00 0835+41
LITTLE MARSH CREEK		---	---	---	1534/2516	LR 14009
STRUCTURE LENGTH 13 FT		---	---	---		BMSBG 14/0080/1534/2516
BMSID 14/0080/1534/2013 1535/1858		---	---	---	1534/2013	LITTLE MARSH CREEK
DMS SIGN STRUCTURE		---	---	---		STRUCTURE LENGTH 13 FT
BMSID 14/0080/1535/1592 1535/1592		---	---	---		BMSID 14/0080/1534/2013
CROSSOVER RD		---	---	---		
(CONN)		---	---	---	1534/1663	CROSSOVER RD (CONN)
024 "DIA CIRC CONCR LEN=0184 INSTALLED 2001	1535/1510	---	---	---	1534/1605	DMS SIGN STRUCTURE BMSID 14/0080/1534/1605
		---	---	---	1534/1556	024 "DIA CIRC CONCR LEN=0060 INSTALLED 2001
018 "DIA CIRC CONCR LEN=0060 INSTALLED 2001	1535/1244	---	---	---	1534/1258	018 "DIA CIRC CONCR LEN=0060 INSTALLED 2001
018 "DIA CIRC CONCR LEN=0060 INSTALLED 2001	1535/0930	---	---	---	1534/0958	018 "DIA CIRC CONCR LEN=0060 INSTALLED 2001
018 "DIA CIRC CONCR LEN=0060 INSTALLED 2001	1535/0606	---	---	---	1534/0671	018 "DIA CIRC CONCR LEN=0060 INSTALLED 2001
018 "DIA CIRC CONCR LEN=0060 INSTALLED 2001	1535/0286	---	---	---	1534/0368	018 "DIA CIRC CONCR LEN=0060 INSTALLED 2001
1 0 01009 0 00 0810+62 082025 FT		---	---	---		
LENGTH(AH 2587 BK 2678)	1535/0000	5	5	5	081826 FT	1 0 01009 0 00 0810+24
		---	---	---	1534/0000	LENGTH(AH 2717 BK 2640)

EXTRACT DATE: 11/25/2024 ROADWAY MANAGEMENT SYSTEM PAGE NUMBER: 88
PRINT DATE: 11/26/2024 SLD COUNTY/SR - ANNUAL PRINT COUNTY: CENTRE

DIR: E TOTAL LEN: 32.793 MI. DIST: 02-1 SR: 80
LEFT MUN: BOGGS T RIGHT MUN: BOGGS T

018 "DIA CIRC CONCR LEN=0060 INSTALLED 2001 1531/2637	1530/2380	048 "DIA CIRC CONCR LEN=0164 INSTALLED 2001
036 "DIA CIRC CONCR LEN=0088 INSTALLED 2001 1531/1945		
018 "DIA CIRC CONCR LEN=0076 INSTALLED 2001 1531/1416		
018 "DIA CIRC CONCR LEN=0060 INSTALLED 2001 1531/1088		
018 "DIA CIRC CONCR LEN=0060 INSTALLED 2001 1531/0791	1530/0850	018 "DIA CIRC CONCR LEN=0058 INSTALLED 2001
018 "DIA CIRC CONCR LEN=0058 INSTALLED 2001 1531/0522		
018 "DIA CIRC CONCR LEN=0058 INSTALLED 2001 1531/0232	1530/0237	018 "DIA CIRC CONCR LEN=0058 INSTALLED 2001
1 0 01009 0 00 0783+84 079347 FT MILEPOST 153.00	079186 FT 1 0 01009 0 00 0783+84 MILEPOST 153.00	
LENGTH(AH 2678 BK 2779) 1531/0000	1530/0000	LENGTH(AH 2640 BK 2698)
018 "DIA CIRC CONCR LEN=0058 INSTALLED 2001 1525/2711		
018 "DIA CIRC CONCR LEN=0058 INSTALLED 2001 1525/2411	1524/2627	018 "DIA CIRC CONCR LEN=0064 INSTALLED 2001
018 "DIA CIRC CONCR LEN=0060 INSTALLED 2001 1525/2110	1524/2325	018 "DIA CIRC CONCR LEN=0058 INSTALLED 2001
048 "DIA CIRC CONCR LEN=0133 INSTALLED 2001 1525/1951	1524/2027	018 "DIA CIRC CONCR LEN=0058 INSTALLED 2001
	1524/1935	048 "DIA CIRC CONCR LEN=0133 INSTALLED 2001
	1524/1774	018 "DIA CIRC CONCR LEN=0056 INSTALLED 2001
018 "DIA CIRC CONCR LEN=0164 INSTALLED 2001 1525/1246		
018 "DIA CIRC CONCR LEN=0120 INSTALLED 2001 1525/0796		
060 "DIA CIRC METAL LEN=0233 INSTALLED 2001 1525/0658	1524/0461	060 "DIA CIRC METAL LEN=0233 INSTALLED 2001
018 "DIA CIRC CONCR LEN=0058 INSTALLED 2001 1525/0386		
	1524/0375	018 "DIA CIRC CONCR LEN=0076 INSTALLED 2001

EXTRACT DATE: 11/25/2024 ROADWAY MANAGEMENT SYSTEM PAGE NUMBER: 87
PRINT DATE: 11/26/2024 SLD COUNTY/SR - ANNUAL PRINT COUNTY: CENTRE

DIR: E TOTAL LEN: 32.793 MI. DIST: 02-1 SR: 80
LEFT MUN: BOGGS T RIGHT MUN: BOGGS T

018 "DIA CIRC CONCR LEN=0058 INSTALLED 2001 1525/0050	1524/0018 018 "DIA CIRC CONCR 076488 FT LEN=0058 INSTALLED 2001 1524/0000 1 0 01009 0 00 0757+14 LENGTH(AH 2698 BK 2600)
1 0 01009 0 00 0757+54 076568 FT LENGTH(AH 2779 BK 2572) 1525/0000	
018 "DIA CIRC CONCR LEN=0058 INSTALLED 2001 1521/2382	
042 "DIA CIRC CONCR LEN=0052 INSTALLED 2001 1521/2080	
	1520/2070 048 "DIA CIRC CONCR LEN=0253 INSTALLED 2001
018 "DIA CIRC CONCR LEN=0066 INSTALLED 2001 1521/1080	
036 "DIA CIRC CONCR LEN=0062 INSTALLED 2001 1521/0797	
	1520/0748 036 "DIA CIRC CONCR LEN=0258 INSTALLED 2001
018 "DIA CIRC CONCR LEN=0065 INSTALLED 2001 1521/0494	
	1520/0417 018 "DIA CIRC CONCR LEN=0080 INSTALLED 2001
018 "DIA CIRC CONCR LEN=0059 INSTALLED 2001 1521/0202	
	1520/0160 018 "DIA CIRC CONCR 073888 FT LEN=0076 INSTALLED 2001 1 0 01009 0 00 0731+14 MILEPOST 152.00 LENGTH(AH 2600 BK 2659)
1 0 01009 0 00 0731+14 073996 FT MILEPOST 152.00 LENGTH(AH 2572 BK 2486) 1521/0000	1520/0000 018 "DIA CIRC CONCR LEN=0077 INSTALLED 2001 1514/2507
018 "DIA CIRC CONCR LEN=0066 INSTALLED 2001 1515/2378	
	1514/2235 018 "DIA CIRC CONCR LEN=0077 INSTALLED 2001 1514/2214 018 "DIA CIRC CONCR LEN=0076 INSTALLED 2001 1514/1979 018 "DIA CIRC CONCR LEN=0150 INSTALLED 2001
	1514/1046 072"H 52"W CON BOX CUL LEN=0910 INSTALLED UNKN
018 "DIA CIRC CONCR LEN=0163 INSTALLED 2001 1515/0981	
018 "DIA CIRC CONCR LEN=0212 INSTALLED 2001 1515/0638	
018 "DIA CIRC CONCR	

EXTRACT DATE: 11/25/2024 ROADWAY MANAGEMENT SYSTEM PAGE NUMBER: 86
PRINT DATE: 11/26/2024 SLD COUNTY/SR - ANNUAL PRINT COUNTY: CENTRE

DIR: E TOTAL LEN: 32.793 MI. DIST: 02-1 SR: 80
LEFT MUN: BOGGS T RIGHT MUN: BOGGS T

LEN=0160 INSTALLED 2001 1515/0286	---	---	---	071229 FT 1 0 01009 0 00 0704+72
1 0 01009 0 00 0705+06 071510 FT				
LENGTH(AH 2486 BK 2663) 1515/0000	5		5	1514/0000 LENGTH(AH 2659 BK 2629)
018 "DIA CIRC CONCR				
LEN=0196 INSTALLED 2001 1511/2171	---	---	---	
018 "DIA CIRC CONCR				
LEN=0128 INSTALLED 2001 1511/1833	---	---	---	
TRIB WALLACE RUN				TRIB WALLACE RUN
STRUCTURE LENGTH 15 FT				STRUCTURE LENGTH 15 FT
BMSID 14/0080/1510/1677 1511/1444	>---	---	---	BMSID 14/0080/1510/1677
CROSSOVER RD				CROSSOVER RD
(CONN) 1511/1212		↔		(CONN)
				TRIB WALLACE RUN
				STRUCTURE LENGTH 11 FT
				BMSID 14/0080/1510/1211
018 "DIA CIRC CONCR				
LEN=0100 INSTALLED 2001 1511/0942	---	---	---	
018 "DIA CIRC CONCR				
LEN=0100 INSTALLED 2001 1511/0657	---	---	---	
				1510/0651 018 "DIA CIRC CONCR
				LEN=0088 INSTALLED 2001
018 "DIA CIRC CONCR				
LEN=0096 INSTALLED 2001 1511/0367	---	---	---	
				1510/0351 030 "DIA CIRC CONCR
				LEN=0069 INSTALLED 2001
018 "DIA CIRC CONCR				
LEN=0094 INSTALLED 2001 1511/0067	---	---	---	
				1510/0050 018 "DIA CIRC CONCR
				LEN=0044 INSTALLED 2001
1 0 01009 0 00 0678+43 068847 FT				1 0 01009 0 00 0678+43
MILEPOST 151.00				MILEPOST 151.00
LENGTH(AH 2663 BK 2060) 1511/0000	5		5	1510/0000 LENGTH(AH 2629 BK 2638)
				018 "DIA CIRC CONCR
				LEN=0064 INSTALLED 2001
				018 "DIA CIRC CONCR
				LEN=0064 INSTALLED 2001
				018 "DIA CIRC CONCR
				LEN=0065 INSTALLED 2001
018 "DIA CIRC CONCR				
LEN=0099 INSTALLED 2001 1505/1518	---	---	---	
				1504/1481 018 "DIA CIRC METAL
				LEN=0064 INSTALLED 2001
018 "DIA CIRC CONCR				
LEN=0098 INSTALLED 2001 1505/1220	---	---	---	
				1504/1180 018 "DIA CIRC CONCR
				LEN=0064 INSTALLED 2001
018 "DIA CIRC CONCR				
LEN=0096 INSTALLED 2001 1505/0922	---	---	---	
				1504/0876 018 "DIA CIRC CONCR
				LEN=0064 INSTALLED 2001

EXTRACT DATE: 11/25/2024 ROADWAY MANAGEMENT SYSTEM PAGE NUMBER: 85
PRINT DATE: 11/26/2024 SLD COUNTY/SR - ANNUAL PRINT COUNTY: CENTRE

DIR: E TOTAL LEN: 32.793 MI. DIST: 02-1 SR: 80
LEFT MUN: BOGGS T RIGHT MUN: BOGGS T

018 "DIA CIRC CONCR LEN=0098 INSTALLED 2001 1505/0619	1504/0635	030 "DIA CIRC CONCR LEN=0104 INSTALLED 2001
018 "DIA CIRC CONCR LEN=0098 INSTALLED 2001 1505/0315		
1 0 01009 0 00 0658+54 066787 FT LENGTH(AH 2060 BK 3291) 1505/0000	1504/0265 065962 FT 1504/0000	018 "DIA CIRC CONCR LEN=0073 INSTALLED 2001 1 0 01009 0 00 0651+96 LENGTH(AH 2638 BK 2633)
TRIB WALLACE RUN STRUCTURE LENGTH 9 FT BMSID 14/0080/1501/3265 1501/3265		
036 "DIA CIRC CONCR LEN=0124 INSTALLED 2001 1501/3121		
018 "DIA CIRC CONCR LEN=0072 INSTALLED 2001 1501/2840		
018 "DIA CIRC CONCR LEN=0070 INSTALLED 2001 1501/2547		
018 "DIA CIRC CONCR LEN=0070 INSTALLED 2001 1501/2247	1500/2594	018 "DIA CIRC CONCR LEN=0071 INSTALLED 2001
018 "DIA CIRC CONCR LEN=0072 INSTALLED 2001 1501/1946	1500/2292	018 "DIA CIRC CONCR LEN=0070 INSTALLED 2001
018 "DIA CIRC CONCR LEN=0072 INSTALLED 2001 1501/1647	1500/1992	018 "DIA CIRC CONCR LEN=0069 INSTALLED 2001
018 "DIA CIRC CONCR LEN=0069 INSTALLED 2001 1501/1346	1500/1698	018 "DIA CIRC CONCR LEN=0068 INSTALLED 2001
018 "DIA CIRC CONCR LEN=0110 INSTALLED 2001 1501/0816	1500/1306	018 "DIA CIRC CONCR LEN=0073 INSTALLED 2001
018 "DIA CIRC CONCR LEN=0100 INSTALLED 2001 1501/0440	1500/1054	018 "DIA CIRC CONCR LEN=0179 INSTALLED 2001
018 "DIA CIRC CONCR LEN=0104 INSTALLED 2001 1501/0120		
JONATHON RUN STRUCTURE LENGTH 8 FT BMSID 14/0080/1500/0132 1501/0032	1500/0132	JONATHON RUN STRUCTURE LENGTH 8 FT BMSID 14/0080/1500/0132
1 0 01009 0 00 0625+63 063496 FT MILEPOST 150.00	063329 FT	1 0 01009 0 00 0625+63 MILEPOST 150.00

DIR: E		TOTAL LEN: 32.793 MI.		DIST: 02-1		SR: 80	
LEFT MUN: BOGGS T				RIGHT MUN: BOGGS T			
LENGTH(AH 3291 BK 2637) 1501/0000		5		5 1500/0000		LENGTH(AH 2633 BK 2662)	
018 "DIA CIRC CONCR				1494/2413		018 "DIA CIRC CONCR	
LEN=0061 INSTALLED 2001 1495/2079		---				LEN=0122 INSTALLED 2001	
LR 219				1494/2109		018 "DIA CIRC CONCR	
OP ID 14/0144/0540/0000 1495/1983		=		1494/2053		LEN=0075 INSTALLED 2001	
		=		1494/1861		LR 219	
018 "DIA CIRC CONCR						OP ID 14/0144/0540/0000	
LEN=0059 INSTALLED 2001 1495/1779		---				018 "DIA CIRC CONCR	
		---		1494/1561		LEN=0058 INSTALLED 2001	
018 "DIA CIRC CONCR						018 "DIA CIRC CONCR	
LEN=0059 INSTALLED 2001 1495/1383		---		1494/1202		LEN=0059 INSTALLED 2001	
		---				018 "DIA CIRC CONCR	
018 "DIA CIRC CONCR				1494/0935		LEN=0059 INSTALLED 2001	
LEN=0059 INSTALLED 2001 1495/1118		---				018 "DIA CIRC CONCR	
		---		1494/0638		LEN=0058 INSTALLED 2001	
018 "DIA CIRC CONCR						018 "DIA CIRC CONCR	
LEN=0058 INSTALLED 2001 1495/0850		---		1494/0333		LEN=0058 INSTALLED 2001	
		---		1494/0288		BOGGS	
018 "DIA CIRC CONCR						SNOW SHOE T	
LEN=0059 INSTALLED 2001 1495/0588		---		1494/0040		018 "DIA CIRC CONCR	
		---				LEN=0058 INSTALLED 2001	
BOGGS						060667 FT 1 0 01009 0 00 0599+02	
SNOW SHOE T						5 1494/0000 LENGTH(AH 2662 BK 2620)	
018 "DIA CIRC CONCR						018 "DIA CIRC CONCR	
LEN=0064 INSTALLED 2001 1495/0352		---		1490/2361		LEN=0058 INSTALLED 2001	
		---				018 "DIA CIRC CONCR	
018 "DIA CIRC CONCR				1490/2056		LEN=0058 INSTALLED 2001	
LEN=0057 INSTALLED 2001 1495/0337		---					

018 "DIA CIRC CONCR							
LEN=0058 INSTALLED 2001 1495/0035		---					
0 01009 0 00 0599+22 060859 FT		5					
LENGTH(AH 2637 BK 2640) 1495/0000		5					
018 "DIA CIRC CONCR							
LEN=0058 INSTALLED 2001 1491/2378		---					

018 "DIA CIRC CONCR							
LEN=0057 INSTALLED 2001 1491/2075		---					

018 "DIA CIRC CONCR							

EXTRACT DATE: 11/25/2024 ROADWAY MANAGEMENT SYSTEM PAGE NUMBER: 83
PRINT DATE: 11/26/2024 SLD COUNTY/SR - ANNUAL PRINT COUNTY: CENTRE

DIR: E TOTAL LEN: 32.793 MI. DIST: 02-1 SR: 80
LEFT MUN: SNOW SHOE T RIGHT MUN: SNOW SHOE T

LEN=0058	INSTALLED	2001	1491/1775	----	1490/1744	018 "DIA CIRC CONCR	LEN=0058	INSTALLED	2001
				----	1490/1428	036 "DIA CIRC CONCR	LEN=0058	INSTALLED	2001
048 "DIA CIRC CONCR				----					
LEN=0086	INSTALLED	2001	1491/1375	----					
				----	1490/1123	018 "DIA CIRC CONCR	LEN=0058	INSTALLED	2001
018 "DIA CIRC CONCR				----					
LEN=0058	INSTALLED	2001	1491/0850	----	1490/0832	018 "DIA CIRC CONCR	LEN=0058	INSTALLED	2001
				----	1490/0536	018 "DIA CIRC CONCR	LEN=0060	INSTALLED	2001
018 "DIA CIRC CONCR				----					
LEN=0058	INSTALLED	2001	1491/0525	----	1490/0202	018 "DIA CIRC CONCR	LEN=0058	INSTALLED	2001
018 "DIA CIRC CONCR				----					
LEN=0058	INSTALLED	2001	1491/0201	----	058047 FT	1 0 01009 0 00 0572+82			
1 0 01009 0 00 0572+82			058219 FT			MILEPOST	149.00		
					1490/0000	LENGTH(AH 2620 BK 2557)			
018 "DIA CIRC CONCR				----					
LEN=0058	INSTALLED	2001	1485/2613	----					
				----	1484/2455	018 "DIA CIRC CONCR	LEN=0058	INSTALLED	2001
018 "DIA CIRC CONCR				----					
LEN=0037	INSTALLED	2001	1485/2283	----					
018 "DIA CIRC CONCR				----					
LEN=0148	INSTALLED	2001	1485/2188	----					
018 "DIA CIRC CONCR				----					
LEN=0085	INSTALLED	2001	1485/1848	----					
SOUTH FORK BEECH CREEK									
STRUCTURE LENGTH 32 FT									
BMSID 14/0080/1484/1670			1485/1563	>-----<	1484/1670	SOUTH FORK BEECH CREEK			
018 "DIA CIRC CONCR				----		STRUCTURE LENGTH 32 FT			
LEN=0077	INSTALLED	2001	1485/1540	----		BMSID 14/0080/1484/1670			
018 "DIA CIRC CONCR				----					
LEN=0068	INSTALLED	2001	1485/1258	----					
024 "DIA CIRC METAL				----					
LEN=0190	INSTALLED	2001	1485/0808	----					
				----	1484/0340	018 "DIA CIRC CONCR	LEN=0046	INSTALLED	2001
				----	1484/0040	018 "DIA CIRC CONCR	LEN=0058	INSTALLED	2001
1 0 01009 0 00 0546+28			055483 FT		055490 FT	1 0 01009 0 00 0546+28			
LENGTH(AH 2736 BK 2640)			1485/0000	5	1484/0000	LENGTH(AH 2557 BK 2640)			
				----	1480/2411	018 "DIA CIRC CONCR	LEN=0058	INSTALLED	2001

EXTRACT DATE: 11/25/2024 ROADWAY MANAGEMENT SYSTEM PAGE NUMBER: 82
PRINT DATE: 11/26/2024 SLD COUNTY/SR - ANNUAL PRINT COUNTY: CENTRE

DIR: E TOTAL LEN: 32.793 MI. DIST: 02-1 SR: 80
LEFT MUN: SNOW SHOE T RIGHT MUN: SNOW SHOE T

036 "DIA CIRC CONCR LEN=0113 INSTALLED 2001 1481/2405	1480/2109	036 "DIA CIRC CONCR LEN=0086 INSTALLED 2001
018 "DIA CIRC CONCR LEN=0058 INSTALLED 2001 1481/2032	1480/1798	018 "DIA CIRC CONCR LEN=0059 INSTALLED 2001
018 "DIA CIRC CONCR LEN=0058 INSTALLED 2001 1481/1735	1480/1450	018 "DIA CIRC CONCR LEN=0059 INSTALLED 2001
018 "DIA CIRC CONCR LEN=0058 INSTALLED 2001 1481/1435	1480/1098	018 "DIA CIRC CONCR LEN=0104 INSTALLED 2001
018 "DIA CIRC CONCR LEN=0104 INSTALLED 2001 1481/0890	1480/0408	030 "DIA CIRC CONCR LEN=0080 INSTALLED 2001
030 "DIA CIRC CONCR LEN=0142 INSTALLED 2001 1481/0423	052850 FT	1 0 01009 0 00 0519+88
048 "DIA CIRC CONCR LEN=0164 INSTALLED 2001 1481/0150	1480/0000	LENGTH(AH 2640 BK 2605)
1 0 01009 0 00 0519+88 052843 FT	1474/2382	018 "DIA CIRC CONCR LEN=0098 INSTALLED 2001
MILEPOST 148.00	1474/2257	048 "DIA CIRC CONCR LEN=0121 INSTALLED 2001
LENGTH(AH 2640 BK 2574) 1481/0000	1474/1487	018 "DIA CIRC CONCR LEN=0058 INSTALLED 2001
018 "DIA CIRC CONCR LEN=0058 INSTALLED 2001 1475/1998	1474/1186	018 "DIA CIRC CONCR LEN=0059 INSTALLED 2001
018 "DIA CIRC CONCR LEN=0058 INSTALLED 2001 1475/1708	1474/0887	018 "DIA CIRC CONCR LEN=0058 INSTALLED 2001
018 "DIA CIRC CONCR LEN=0058 INSTALLED 2001 1475/1404	1474/0042	CROSSOVER RD (CONN)
018 "DIA CIRC CONCR LEN=0058 INSTALLED 2001 1475/1107	050245 FT	1 0 01009 0 00 0499+52
CROSSOVER RD (CONN)	1474/0000	LENGTH(AH 2605 BK 2640)
1 0 01009 0 00 0500+09 050269 FT		
LENGTH(AH 2574 BK 2697) 1475/0000		

EXTRACT DATE: 11/25/2024 ROADWAY MANAGEMENT SYSTEM PAGE NUMBER: 81
PRINT DATE: 11/26/2024 SLD COUNTY/SR - ANNUAL PRINT COUNTY: CENTRE

DIR: E TOTAL LEN: 32.793 MI. DIST: 02-1 SR: 80
LEFT MUN: SNOW SHOE T RIGHT MUN: SNOW SHOE T

018 "DIA CIRC CONCR LEN=0154 INSTALLED 2001 1471/2328	==	1470/2100 SNOW SHOE INTER #22 RD (SR8006 SEG 0750/1250)
	==	036 "DIA CIRC CONCR LEN=0190 INSTALLED 2001
036 "DIA CIRC CONCR LEN=0103 INSTALLED 2001 1471/1794	==	
SNOW SHOE INTER #22 RD (SR8006 SEG 0500/0000) 1471/1736	==	
018 "DIA CIRC CONCR LEN=0128 INSTALLED 2001 1471/1235	==	
LR 219 SPUR	==	
OP ID 14/4005/0010/0240 1471/1024	==	1470/0953 OP ID LR 219 SPUR 14/4005/0010/0240
018 "DIA CIRC CONCR LEN=0162 INSTALLED 2001 1471/0879	==	
	==	054 "DIA CIRC CONCR LEN=0114 INSTALLED 2001
SNOW SHOE INTER #22 RD (SR8006 SEG 0250/0750) 1471/0255	==	
	==	030 "DIA CIRC CONCR LEN=0116 INSTALLED 2001
030 "DIA CIRC CONCR LEN=0096 INSTALLED 2001 1471/0196	==	
1 0 01009 0 00 0473+12 047572 FT	==	047605 FT 1 0 01009 0 00 0473+12
MILEPOST 147.00	==	MILEPOST 147.00
LENGTH(AH 2697 BK 2010) 1471/0000	==	1470/0000 LENGTH(AH 2640 BK 2544)
	==	SNOW SHOE INTER #22 RD (SR8006 SEG 0010/0000)
	==	018 "DIA CIRC CONCR LEN=0124 INSTALLED 2001
	==	018 "DIA CIRC CONCR LEN=0086 INSTALLED 2001
	==	018 "DIA CIRC CONCR LEN=0086 INSTALLED 2001
	==	018 "DIA CIRC CONCR LEN=0078 INSTALLED 2001
	==	SNOW SHOE SNOW SHOE B
SNOW SHOE SNOW SHOE B 1465/0358	==	1464/0803 SNOW SHOE B
018 "DIA CIRC CONCR LEN=0078 INSTALLED 2001 1465/0217	==	1464/0523 048 "DIA CIRC CONCR LEN=0123 INSTALLED 2001
	==	
1 0 01009 0 00 0451+11 045562 FT	==	1464/0212 SNOW SHOE 045061 FT SNOW SHOE T
LENGTH(AH 2010 BK 3596) 1465/0000	==	1464/0000 LENGTH(AH 2544 BK 2717)
048 "DIA CIRC CONCR	==	

DIST: 02-1 SR: 80
RIGHT MUN: SNOW SHOE B

EXTRACT DATE: 11/25/2024 ROADWAY MANAGEMENT SYSTEM PAGE NUMBER: 79
PRINT DATE: 11/26/2024 SLD COUNTY/SR - ANNUAL PRINT COUNTY: CENTRE

DIR: E TOTAL LEN: 32.793 MI. DIST: 02-1 SR: 80
LEFT MUN: SNOW SHOE T RIGHT MUN: SNOW SHOE T

024 "DIA CIRC CONCR LEN=0068 INSTALLED 2001	1455/0300	1454/0480	018 "DIA CIRC CONCR LEN=0140 INSTALLED 2001
			DMS SIGN STRUCTURE BMSID 14/0080/1454/0221
		1454/0221	024 "DIA CIRC CONCR
		1454/0128	LEN=0114 INSTALLED 2001
1 0 01009 0 00 0387+50 039457 FT 018 "DIA CIRC CONCR LEN=0098 INSTALLED 2001 LENGTH(AH 2509 BK 2640)	1455/0000	039561 FT 1454/0000	1 0 01009 0 00 0387+59 LENGTH(AH 2783 BK 2675)
018 "DIA CIRC CONCR LEN=0076 INSTALLED 2001	1451/2351		
CROSSOVER RD (CONN)	1451/2268	1450/2451	024 "DIA CIRC CONCR LEN=0096 INSTALLED 2001 CROSSOVER RD (CONN)
018 "DIA CIRC CONCR LEN=0064 INSTALLED 2001	1451/2056	1450/2378	
018 "DIA CIRC CONCR LEN=0064 INSTALLED 2001	1451/1756		
		1450/2026	018 "DIA CIRC CONCR LEN=0064 INSTALLED 2001
018 "DIA CIRC CONCR LEN=0064 INSTALLED 2001	1451/1456		
		1450/1726	018 "DIA CIRC CONCR LEN=0064 INSTALLED 2001
018 "DIA CIRC CONCR LEN=0064 INSTALLED 2001	1451/1156		
		1450/1426	018 "DIA CIRC CONCR LEN=0064 INSTALLED 2001
		1450/1098	024 "DIA CIRC CONCR LEN=0080 INSTALLED 2001
		1450/0858	018 "DIA CIRC CONCR LEN=0136 INSTALLED 2001
HICKLEN RUN STRUCTURE LENGTH 10 FT BMSID 14/0080/1450/0679	1451/0275	1450/0679	HICKLEN RUN STRUCTURE LENGTH 10 FT BMSID 14/0080/1450/0679
1 0 01009 0 00 0361+10 036817 FT MILEPOST 145.00 LENGTH(AH 2640 BK 2599)	1451/0000	1450/0551 036886 FT	018 "DIA CIRC CONCR LEN=0116 INSTALLED 2001 1 0 01009 0 00 0361+10 MILEPOST 145.00
018 "DIA CIRC CONCR LEN=0106 INSTALLED 2001	1445/2547	1450/0000	LENGTH(AH 2675 BK 2581)
060 "DIA CIRC METAL LEN=0174 INSTALLED 2001	1445/1437	1444/1403	060 "DIA CIRC METAL LEN=0174 INSTALLED 2001

EXTRACT DATE: 11/25/2024 ROADWAY MANAGEMENT SYSTEM PAGE NUMBER: 78
PRINT DATE: 11/26/2024 SLD COUNTY/SR - ANNUAL PRINT COUNTY: CENTRE

DIR: E TOTAL LEN: 32.793 MI. DIST: 02-1 SR: 80
LEFT MUN: SNOW SHOE T RIGHT MUN: SNOW SHOE T

018 "DIA CIRC CONCR LEN=0064 INSTALLED 2001 1445/1347	---	---	---	
018 "DIA CIRC CONCR LEN=0080 INSTALLED 2001 1445/0197	---	---	---	
1 0 01009 0 00 0335+08 034218 FT LENGTH(AH 2599 BK 2660) 1445/0000	5		5	034305 FT 1 0 01009 0 00 0335+27 1444/0000 LENGTH(AH 2581 BK 2659)
030 "DIA CIRC CONCR LEN=0094 INSTALLED 2001 1441/2463	---	---	---	
018 "DIA CIRC CONCR LEN=0090 INSTALLED 2001 1441/2002	---	---	---	
018 "DIA CIRC CONCR LEN=0088 INSTALLED 2001 1441/1553	---	---	---	
018 "DIA CIRC CONCR LEN=0056 INSTALLED 2001 1441/0852	---	---	---	
PINE RUN STRUCTURE LENGTH 14 FT BMSID 14/0080/1440/0953 1441/0790	>	---	<	1440/0953 PINE RUN STRUCTURE LENGTH 14 FT BMSID 14/0080/1440/0953
018 "DIA CIRC CONCR LEN=0064 INSTALLED 2001 1441/0626	---	---	---	
018 "DIA CIRC CONCR LEN=0064 INSTALLED 2001 1441/0324	---	---	---	
018 "DIA CIRC CONCR LEN=0064 INSTALLED 2001 1441/0026	---	---	---	
1 0 01009 0 00 0308+68 031558 FT MILEPOST 144.00 LENGTH(AH 2660 BK 2610) 1441/0000	5	5	5	031646 FT 1 0 01009 0 00 0308+68 MILEPOST 144.00 1440/0000 LENGTH(AH 2659 BK 2618)
018 "DIA CIRC CONCR LEN=0086 INSTALLED 2001 1435/1810	---	---	---	
072 "DIA CIRC METAL LEN=0286 INSTALLED 2001 1435/1360	---	---	---	
018 "DIA CIRC CONCR LEN=0086 INSTALLED 2001 1435/1010	---	---	---	
018 "DIA CIRC CONCR LEN=0060 INSTALLED 2001 1435/0610	---	---	---	
018 "DIA CIRC CONCR LEN=0077 INSTALLED 2001 1435/0244	---	---	---	
				1434/2527 018 "DIA CIRC CONCR LEN=0064 INSTALLED 2001
				1434/2225 018 "DIA CIRC CONCR LEN=0064 INSTALLED 2001
				1434/1245 072 "DIA CIRC METAL LEN=0286 INSTALLED 2001
				018 "DIA CIRC CONCR

EXTRACT DATE: 11/25/2024 ROADWAY MANAGEMENT SYSTEM PAGE NUMBER: 77
PRINT DATE: 11/26/2024 SLD COUNTY/SR - ANNUAL PRINT COUNTY: CENTRE

DIR: E TOTAL LEN: 32.793 MI. DIST: 02-1 SR: 80
LEFT MUN: SNOW SHOE T RIGHT MUN: SNOW SHOE T

1 0 01009 0 00 0282+56 028948 FT	1434/0205	LEN=0120	INSTALLED	2001
LENGTH(AH 2610 BK 2640) 1435/0000	029028 FT	1 0 01009 0 00 0282+53		
018 "DIA CIRC CONCR	1434/0000	LENGTH(AH 2618 BK 2637)		
LEN=0072 INSTALLED 2001 1431/2432				
CROSSOVER RD	1430/2390	018 "DIA CIRC CONCR		
(CONN)	1430/2144	LEN=0128 INSTALLED 2001		
024 "DIA CIRC CONCR		CROSSOVER RD		
LEN=0058 INSTALLED 2001 1431/2132		(CONN)		
	1430/2091	024 "DIA CIRC CONCR		
	1430/1860	LEN=0132 INSTALLED 2001		
018 "DIA CIRC CONCR		018 "DIA CIRC CONCR		
LEN=0074 INSTALLED 2001 1431/1696		LEN=0068 INSTALLED 2001		
	1430/1515	018 "DIA CIRC CONCR		
	1430/1042	LEN=0064 INSTALLED 2001		
024 "DIA CIRC CONCR		018 "DIA CIRC CONCR		
LEN=0076 INSTALLED 2001 1431/1046		LEN=0150 INSTALLED 2001		
018 "DIA CIRC CONCR				
LEN=0068 INSTALLED 2001 1431/0646				
ROCK RUN				
STRUCTURE LENGTH 30 FT				
BMSID 14/0080/1430/0320 1431/0329	1430/0320	ROCK RUN		
018 "DIA CIRC CONCR		STRUCTURE LENGTH 30 FT		
LEN=0062 INSTALLED 2001 1431/0046		BMSID 14/0080/1430/0320		
1 0 01009 0 00 0256+16 026308 FT	026391 FT	1 0 01009 0 00 0256+16		
MILEPOST 143.00	1430/0000	MILEPOST 143.00		
LENGTH(AH 2640 BK 2633) 1431/0000		LENGTH(AH 2637 BK 2644)		
018 "DIA CIRC CONCR				
LEN=0061 INSTALLED 2001 1425/2376				
018 "DIA CIRC CONCR				
LEN=0058 INSTALLED 2001 1425/2076				
018 "DIA CIRC CONCR				
LEN=0062 INSTALLED 2001 1425/1777				
018 "DIA CIRC CONCR				
LEN=0064 INSTALLED 2001 1425/1525				
	1424/1287	018 "DIA CIRC CONCR		
018 "DIA CIRC CONCR		LEN=0066 INSTALLED 2001		
LEN=0112 INSTALLED 2001 1425/1226				
	1424/0937	018 "DIA CIRC CONCR		
018 "DIA CIRC CONCR		LEN=0112 INSTALLED 2001		
LEN=0136 INSTALLED 2001 1425/0926				
018 "DIA CIRC CONCR				

DIR: E		TOTAL LEN: 32.793 MI.		DIST: 02-1		SR: 80	
LEFT MUN: SNOW SHOE T				RIGHT MUN: SNOW SHOE T			
LEN=0082	INSTALLED	2001	1425/0626	1424/0587	018 "DIA	CIRC CONCR	LEN=0086 INSTALLED 2001
018 "DIA	CIRC CONCR						
LEN=0082	INSTALLED	2001	1425/0126	1424/0087	018 "DIA	CIRC CONCR	LEN=0106 INSTALLED 2001
0 01009	0 00	0229+61	023675 FT	023747 FT	1 0 01009	0 00	0229+64
LENGTH(AH 2633	BK 2640)	1425/0000		1424/0000	LENGTH(AH 2644	BK 2699)	
018 "DIA	CIRC CONCR			1420/2187	018 "DIA	CIRC CONCR	LEN=0082 INSTALLED 2001
LEN=0091	INSTALLED	2001	1421/2112				
018 "DIA	CIRC CONCR			1420/1636	018 "DIA	CIRC CONCR	LEN=0084 INSTALLED 2001
LEN=0086	INSTALLED	2001	1421/1508				
018 "DIA	CIRC CONCR			1420/1290	018 "DIA	CIRC CONCR	LEN=0112 INSTALLED 2001
LEN=0138	INSTALLED	2001	1421/1262				
018 "DIA	CIRC CONCR			1420/0937	018 "DIA	CIRC CONCR	LEN=0122 INSTALLED 2001
LEN=0108	INSTALLED	2001	1421/0912				
018 "DIA	CIRC CONCR						
LEN=0118	INSTALLED	2001	1421/0710				
024 "DIA	CIRC CONCR			1420/0687	018 "DIA	CIRC CONCR	LEN=0120 INSTALLED 2001
LEN=0110	INSTALLED	2001	1421/0529				
024 "DIA	CIRC CONCR			1420/0489	024 "DIA	CIRC CONCR	LEN=0118 INSTALLED 2001
LEN=0114	INSTALLED	2001	1421/0312				
0 01009	0 00	0203+21	021035 FT	1420/0305	024 "DIA	CIRC CONCR	LEN=0099 INSTALLED 2001
MILEPOST 142.00				021048 FT	1 0 01009	0 00	0203+21
LENGTH(AH 2640	BK 2755)	1421/0000		1420/0000	MILEPOST 142.00		
024 "DIA	CIRC CONCR				LENGTH(AH 2699	BK 2691)	
LEN=0094	INSTALLED	2001	1415/2586				
018 "DIA	CIRC CONCR			1414/2533	024 "DIA	CIRC CONCR	LEN=0082 INSTALLED 2001
LEN=0080	INSTALLED	2001	1415/1913				
030 "DIA	CIRC CONCR						
LEN=0060	INSTALLED	2001	1415/1523				
					030 "DIA	CIRC CONCR	

EXTRACT DATE: 11/25/2024 ROADWAY MANAGEMENT SYSTEM PAGE NUMBER: 75
PRINT DATE: 11/26/2024 SLD COUNTY/SR - ANNUAL PRINT COUNTY: CENTRE

DIR: E TOTAL LEN: 32.793 MI. DIST: 02-1 SR: 80
LEFT MUN: SNOW SHOE T RIGHT MUN: SNOW SHOE T

018 "DIA CIRC CONCR LEN=0094 INSTALLED 2001 1415/1313	---	1414/1485 LEN=0128 INSTALLED 2001
018 "DIA CIRC CONCR LEN=0092 INSTALLED 2001 1415/1064	---	
018 "DIA CIRC CONCR LEN=0132 INSTALLED 2001 1415/0113	---	
1 0 01009 0 00 0176+57 018280 FT		018357 FT 1 0 01009 0 00 0176+79
LENGTH(AH 2755 BK 2640) 1415/0000	5	1414/0000 LENGTH(AH 2691 BK 2662)
BMSBN 14/0080/1411/2391 1411/2615	5	1410/2496 BMSBN 14/0080/1410/2273
1 0 01009 0 00 0170+88		1 0 01009 0 00 0172+44
FORESTRY RD		FORESTRY RD
BMSBG 14/0080/1411/2391 1411/2391		1410/2273 BMSBG 14/0080/1410/2273
018 "DIA CIRC CONCR LEN=0156 INSTALLED 2001 1411/2248	---	
	---	1410/2097 018 "DIA CIRC CONCR LEN=0093 INSTALLED 2001
	---	1410/1847 018 "DIA CIRC CONCR LEN=0077 INSTALLED 2001
	---	1410/1547 018 "DIA CIRC CONCR LEN=0062 INSTALLED 2001
072 "DIA CIRC METAL LEN=0210 INSTALLED 2001 1411/1177	---	1410/1302 072 "DIA CIRC METAL LEN=0210 INSTALLED 2001
	---	1410/1248 018 "DIA CIRC CONCR LEN=0058 INSTALLED 2001
SNOW SHOE RUSH T 1411/1044	---	1410/1023 SNOW SHOE RUSH T
	---	1410/0945 018 "DIA CIRC CONCR LEN=0080 INSTALLED 2001
	---	1410/0801 018 "DIA CIRC CONCR LEN=0092 INSTALLED 2001
018 "DIA CIRC CONCR LEN=0073 INSTALLED 2001 1411/0720	---	
1 0 01009 0 00 0150+17 015640 FT		015695 FT 1 0 01009 0 00 0150+17
MILEPOST 141.00		MILEPOST 141.00
LENGTH(AH 2640 BK 2400) 1411/0000	5	1410/0000 LENGTH(AH 2662 BK 2607)
	---	1404/2533 018 "DIA CIRC CONCR LEN=0054 INSTALLED 2001
	---	1404/1983 036 "DIA CIRC METAL LEN=0263 INSTALLED 2001
018 "DIA CIRC CONCR LEN=0085 INSTALLED 2001 1405/1701	---	
	---	1404/1333 024 "DIA CIRC METAL LEN=0295 INSTALLED 2001
018 "DIA CIRC CONCR LEN=0070 INSTALLED 2001 1405/1100	---	
		024 "DIA CIRC METAL

EXTRACT DATE: 11/25/2024 ROADWAY MANAGEMENT SYSTEM PAGE NUMBER: 74
PRINT DATE: 11/26/2024 SLD COUNTY/SR - ANNUAL PRINT COUNTY: CENTRE

DIR: E TOTAL LEN: 32.793 MI. DIST: 02-1 SR: 80
LEFT MUN: RUSH T RIGHT MUN: RUSH T

018 "DIA CIRC CONCR LEN=0094 INSTALLED 2001 1405/0800	1404/1033 LEN=0295 INSTALLED 2001
036 "DIA CIRC CONCR LEN=0098 INSTALLED 2001 1405/0500	072 "DIA CIRC CONCR LEN=0263 INSTALLED 2001
1 0 01009 0 00 0123+76 013240 FT LENGTH(AH 2400 BK 2803) 1405/0000	024 "DIA CIRC CONCR LEN=0108 INSTALLED 2001 1 0 01009 0 00 0123+92 LENGTH(AH 2607 BK 2784)

CROSSOVER RD
(CONN)

1401/1101



1400/0894

CROSSOVER RD
(CONN)

1 0 01009 0 00 0096+08 010437 FT
MILEPOST 140.00
LENGTH(AH 2803 BK 2529) 1401/0000

1400/0205
010304 FT

036 "DIA CIRC CONCR
LEN=0076 INSTALLED 2001
1 0 01009 0 00 0096+08
MILEPOST 140.00
LENGTH(AH 2784 BK 2554)

072 "DIA CIRC CONCR
LEN=0086 INSTALLED UNKN 1395/1082
018 "DIA CIRC CONCR
LEN=0074 INSTALLED 2001 1395/0918

1394/2375
1394/2051

018 "DIA CIRC CONCR
LEN=0064 INSTALLED 2001
018 "DIA CIRC CONCR
LEN=0064 INSTALLED 2001

018 "DIA CIRC CONCR
LEN=0074 INSTALLED 2001 1395/0617
018 "DIA CIRC CONCR
LEN=0070 INSTALLED 2001 1395/0269
1 0 01009 0 00 0071+18 007908 FT
LENGTH(AH 2529 BK 3055) 1395/0000
018 "DIA CIRC CONCR
LEN=0080 INSTALLED 2001 1391/2915

1394/0851

018 "DIA CIRC CONCR
LEN=0076 INSTALLED 2001

007750 FT
1394/0000

1 0 01009 0 00 0070+47
LENGTH(AH 2554 BK 2569)

072 "DIA CIRC METAL

1390/1620

018 "DIA CIRC CONCR
LEN=0088 INSTALLED 2001

EXTRACT DATE: 11/25/2024 ROADWAY MANAGEMENT SYSTEM PAGE NUMBER: 73
PRINT DATE: 11/26/2024 SLD COUNTY/SR - ANNUAL PRINT COUNTY: CENTRE

DIR: E TOTAL LEN: 32.793 MI. DIST: 02-1 SR: 80
LEFT MUN: RUSH T RIGHT MUN: RUSH T

LEN=0081 INSTALLED 2001 1391/1214

1 0 01009 0 00 0044+78 004853 FT
MILEPOST 139.00
LENGTH(AH 3055 BK 2117) 1391/0000

060 "DIA CIRC METAL
LEN=0173 INSTALLED 2001 1385/1218
018 "DIA CIRC CONCR
LEN=0163 INSTALLED 2001 1385/1121
018 "DIA CIRC CONCR
LEN=0169 INSTALLED 2001 1385/0821
018 "DIA CIRC CONCR
LEN=0169 INSTALLED 2001 1385/0521
018 "DIA CIRC CONCR
LEN=0182 INSTALLED 2001 1385/0221
1 0 01009 0 00 0020+80 002736 FT
LENGTH(AH 2117 BK 2736) 1385/0000
018 "DIA CIRC CONCR
LEN=0209 INSTALLED 2001 1383/2656

LAUREL RUN
STRUCTURE LENGTH 13 FT
BMSID 14/0080/1382/1716 1383/1577
018 "DIA CIRC CONCR
LEN=0061 INSTALLED 2001 1383/1482
BMSID 14/0080/1383/0000 1383/1413

1 0 01009 0 00 0000+00 000000 FT
NC Z H CONFAIR MEMORIAL HW
CONFAIR MEMORIAL HW INTER-BK
(SRO080 SEG 1375/2644)
MOSHANNON CREEK
BMSBG 14/0080/1383/0000
MFC BEGIN = A
LENGTH(AH 2736 BK 0000) 1383/0000

1390/0065 072 "DIA CIRC CONCR
005181 FT LEN=0110 INSTALLED 2001
1 0 01009 0 00 0044+78
MILEPOST 139.00
1390/0000 LENGTH(AH 2569 BK 2654)
018 "DIA CIRC CONCR
LEN=0126 INSTALLED 2001
012 "DIA CIRC METAL
LEN=0103 INSTALLED 2001
024 "DIA CIRC METAL
LEN=0172 INSTALLED 2001
018 "DIA CIRC CONCR
LEN=0182 INSTALLED 2001
060 "DIA CIRC METAL
LEN=0173 INSTALLED 2001

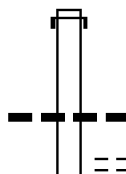
002527 FT 1 0 01009 0 00 0018+43
1384/0000 LENGTH(AH 2654 BK 2527)

LAUREL RUN
STRUCTURE LENGTH 13 FT
BMSID 14/0080/1382/1716 1382/1716
1382/1222 BMSID 14/0080/1382/0000

000000 FT 1 0 01009 0 00 0000+00
NC Z H CONFAIR MEMORIAL HW
INTER-BK CONFAIR MEMORIAL HW
(SRO080 SEG 1374/2733)
MOSHANNON CREEK
BMSBG 14/0080/1382/0000
MFC BEGIN = A
BK-CLEARFIELD (17)
LENGTH(AH 2527 BK 0000)

EXTRACT DATE: 11/25/2024 ROADWAY MANAGEMENT SYSTEM PAGE NUMBER: 72
PRINT DATE: 11/26/2024 SLD COUNTY/SR - ANNUAL PRINT COUNTY: CENTRE
DIR: B TOTAL LEN: 12.753 MI. DIST: 02-1 SR: 64
LEFT MUN: WALKER T RIGHT MUN: WALKER T

067337 FT



067337 FT AH-CLINTON (18)
INTER-AHD SR 0064 SH
0280/2892 (SR0064 SEG 0010/0000)

0280/1768 018 " DIA CIRC CONCR
LEN=0030 INSTALLED UNKN
ELM ST
0280/1667 (T963)

EXTRACT DATE: 11/25/2024 ROADWAY MANAGEMENT SYSTEM PAGE NUMBER: 71
PRINT DATE: 11/26/2024 SLD COUNTY/SR - ANNUAL PRINT COUNTY: CENTRE

DIR: B TOTAL LEN: 12.753 MI. DIST: 02-1 SR: 64
LEFT MUN: WALKER T RIGHT MUN: WALKER T

				0280/1256	018 "DIA CIRC CONCR LEN=0030 INSTALLED UNKN DRY RUN RD (T605)
				0280/1029	BMSSEN 14/0064/0280/0957
				0280/0988	1 0 00058 0 00 0753+06 ROARING RUN
				0280/0957	BMSBG 14/0064/0280/0957
				0280/0237	018 "DIA CIRC CONCR LEN=0030 INSTALLED UNKN
064445 FT				064445 FT	1 0 00058 0 00 0743+56 MYERS ST (T604)
				0280/0000	LENGTH(AH 2892 BK 1463)
				0270/1155	018 "DIA CIRC CONCR LEN=0050 INSTALLED UNKN
				0270/0327	018 "DIA CIRC CONCR LEN=0030 INSTALLED UNKN
062982 FT				062982 FT	1 0 00058 0 00 0728+93 PIKE RD (SR0445 SEG 0230/2396)
				0270/0000	LENGTH(AH 1463 BK 1645)
				0260/1129	018 "DIA CIRC CONCR LEN=0030 INSTALLED UNKN
				0260/1098	MADISON AV (T965)
				0260/0845	018 "DIA CIRC CONCR LEN=0035 INSTALLED UNKN
				0260/0419	018 "DIA CIRC CONCR LEN=0030 INSTALLED UNKN
				0260/0139	BMSSEN 14/0064/0260/0077
				0260/0077	1 0 00058 0 00 0713+24 LITTLE FISHING CREEK
1 0 00058 0 00 0712+54 061337 FT SNYDERTOWN RD (T696)				061337 FT	BMSBG 14/0064/0260/0077
				0260/0000	LENGTH(AH 1645 BK 1965)
				0250/0984	018 "DIA CIRC CONCR LEN=0060 INSTALLED UNKN
				059372 FT	1 0 00058 0 00 0692+65 HOY RD (T467)
059372 FT				0250/0000	LENGTH(AH 1965 BK 3572)
					018 "DIA CIRC CONCR

EXTRACT DATE: 11/25/2024 ROADWAY MANAGEMENT SYSTEM PAGE NUMBER: 70
PRINT DATE: 11/26/2024 SLD COUNTY/SR - ANNUAL PRINT COUNTY: CENTRE

DIR: B TOTAL LEN: 12.753 MI. DIST: 02-1 SR: 64
LEFT MUN: WALKER T RIGHT MUN: WALKER T

CRUST RD
(T610)

	0240/2991	LEN=0035	INSTALLED UNKN
	0240/2315	018 "DIA CIRC CONCR LEN=0050	INSTALLED UNKN
	0240/2057	072"H 48"W METAL ARCH LEN=0055	INSTALLED UNKN
0240/1143			
	0240/1131	BMS EN 14/0064/0240/1072 1 0 00058 0 00 0667+64	
	0240/1072	LITTLE FISHING CREEK BMSBG 14/0064/0240/1072	
	0240/1051	CRUST RD (T610)	
055800 FT	0240/0412	018 "DIA CIRC CONCR LEN=0040	INSTALLED UNKN
	055800 FT	1 0 00058 0 00 0656+82	
	0240/0000	VILLAGE: NITTANY LENGTH(AH 3572 BK 2011)	
	0230/1830	072"H 48"W CONCR ARCH LEN=0035	INSTALLED UNKN
	0230/1015	024 "DIA CIRC CONCR LEN=0035	INSTALLED UNKN
053789 FT	053789 FT	1 0 00058 0 00 0631+08	
	0230/0000	LENGTH(AH 2011 BK 2620)	
	0220/1841	018 "DIA CIRC CONCR LEN=0050	INSTALLED UNKN
	0220/1603	CODER LN (TWP)	
	0220/1560	072"H 48"W CONCR ARCH LEN=0040	INSTALLED UNKN
	0220/1000	018 "DIA CIRC CONCR LEN=0045	INSTALLED UNKN
051169 FT	0220/0188	018 "DIA CIRC CONCR LEN=0045	INSTALLED UNKN
	051169 FT	1 0 00058 0 00 0611+00	
	0220/0000	VILLAGE: SNYDERTOWN LENGTH(AH 2620 BK 2566)	
	0210/2470	WISE RD (TWP)	
	0210/2428	024 "DIA CIRC CONCR LEN=0050	INSTALLED UNKN

DIR: B TOTAL LEN: 12.753 MI. DIST: 02-1 SR: 64
LEFT MUN: WALKER T RIGHT MUN: WALKER T

EXTRACT DATE: 11/25/2024 ROADWAY MANAGEMENT SYSTEM PAGE NUMBER: 68
PRINT DATE: 11/26/2024 SLD COUNTY/SR - ANNUAL PRINT COUNTY: CENTRE

DIR: B TOTAL LEN: 12.753 MI. DIST: 02-1 SR: 64
LEFT MUN: WALKER T RIGHT MUN: WALKER T

	0180/1528	LEN=0050	INSTALLED	UNKN
	0180/0710	LEN=0050	INSTALLED	UNKN
039334 FT	0180/0415	LEN=0035	INSTALLED	UNKN
	039334 FT	1 0 00058 0 00 0492+44		
		VILLAGE: HUBLERSBURG		
		HUBLERSBURG RD		
		(T695)		
	0180/0000	LENGTH(AH 3424 BK 1893)		
	0170/1617	LEN=0035	INSTALLED	UNKN
	0170/1143	LEN=0035	INSTALLED	UNKN
	0170/0522	LEN=0030	INSTALLED	UNKN
	0170/0318	LEN=0045	INSTALLED	UNKN
037441 FT	0170/0290	LEN=0035	INSTALLED	UNKN
	037441 FT	1 0 00058 0 00 0473+59		
		042"H 72"W ELLIP METAL		
	0170/0000	LEN=0030	INSTALLED	UNKN
		LENGTH(AH 1893 BK 2331)		
	0160/0060	LEN=0030	INSTALLED	UNKN
035110 FT	035110 FT	1 0 00058 0 00 0450+24		
	0160/0000	LENGTH(AH 2331 BK 2488)		
	0150/1524	LEN=0030	INSTALLED	UNKN
	0150/0930	LEN=0030	INSTALLED	UNKN
	0150/0570	LEN=0030	INSTALLED	UNKN
	032622 FT			
1 0 00058 0 00 0425+36 032622 FT	0150/0000	LENGTH(AH 2488 BK 1523)		
DEITRICH RD		018 "DIA CIRC CONCR		
(T474)		LEN=0030	INSTALLED	UNKN
	0140/1100	LEN=0030	INSTALLED	UNKN
		018 "DIA CIRC CONCR		

EXTRACT DATE: 11/25/2024 ROADWAY MANAGEMENT SYSTEM PAGE NUMBER: 67
PRINT DATE: 11/26/2024 SLD COUNTY/SR - ANNUAL PRINT COUNTY: CENTRE

DIR: B TOTAL LEN: 12.753 MI. DIST: 02-1 SR: 64
LEFT MUN: WALKER T RIGHT MUN: WALKER T

	031099 FT	-- --	0140/0590	LEN=0030	INSTALLED UNKN
			031099 FT	1 0 00058 0 00	0410+13
			5 0140/0000	LENGTH(AH 1523 BK 2548)	
				018 "DIA CIRC CONCR	
		-- --	0130/2214	LEN=0030	INSTALLED UNKN
		-- --		018 "DIA CIRC CONCR	
		-- --	0130/1060	LEN=0030	INSTALLED UNKN
				HECLA RD	
		=	0130/0036	(T470)	
1 0 00058 0 00 0384+69	028551 FT		028551 FT		
WALIZER RD					
(T471)	0130/0000	=	5 0130/0000	LENGTH(AH 2548 BK 2218)	
				018 "DIA CIRC CONCR	
		-- --	0120/2175	LEN=0030	INSTALLED UNKN
		-- --		018 "DIA CIRC METAL	
		-- --	0120/1965	LEN=0030	INSTALLED UNKN
		-- --		048"H 72"W ELLIP METAL	
			0120/0237	LEN=0070	INSTALLED UNKN
			026333 FT		
1 0 00058 0 00 0362+55	026333 FT				
DUNKLE RD		=	5 0120/0000	LENGTH(AH 2218 BK 1682)	
(T462)	0120/0000			ZION BACK RD	
		=	0110/1419	(T461)	
	024651 FT		024651 FT	1 0 00058 0 00	0345+21
				CAMBUM AV	
				(T919)	
		=	5 0110/0000	LENGTH(AH 1682 BK 3093)	
		=	0100/2039	HEARTWOOD ST	
				(T918)	
		-- --		024 "DIA CIRC METAL	
MARIE LN			0100/0685	LEN=0030	INSTALLED 2006
(TWP)	0100/0408	=			
				036 "DIA CIRC METAL	

EXTRACT DATE: 11/25/2024 ROADWAY MANAGEMENT SYSTEM PAGE NUMBER: 66
PRINT DATE: 11/26/2024 SLD COUNTY/SR - ANNUAL PRINT COUNTY: CENTRE

DIR: B TOTAL LEN: 12.753 MI. DIST: 02-1 SR: 64
LEFT MUN: WALKER T RIGHT MUN: WALKER T

021558 FT	0100/0150	LEN=0030	INSTALLED UNKN
	021558 FT	1 0 00058	0 00 0315+00
	0100/0000	LENGTH(AH	3093 BK 2624)
	0090/1055	018 "DIA	CIRC CONCR
		LEN=0030	INSTALLED UNKN
	0090/0815	024 "DIA	CIRC CONCR
		LEN=0064	INSTALLED 2022
	0090/0285	LINCOLN LN	
		(T908)	
	0090/0199	018 "DIA	CIRC CONCR
		LEN=0078	INSTALLED 2022
018934 FT	018934 FT	1 0 00058	0 00 0287+55
	0090/0000	LENGTH(AH	2624 BK 2487)
	0080/2341	030 "DIA	CIRC CONCR
		LEN=0088	INSTALLED 2022
	NC NI	TTANY VALLEY DR	
	0080/2058	018 "DIA	CIRC CONCR
		LEN=0104	INSTALLED 2022
	0080/1546	018 "DIA	CIRC CONCR
		LEN=0066	INSTALLED 2022
		060 "DIA	CIRC CONCR
		LEN=0060	INSTALLED 2022
ZION RD		COBBLESTONE RD	
(SR0550 SEG 0552/1037)	0080/1453	(T558)	
	0080/0752	018 "DIA	CIRC CONCR
		LEN=0068	INSTALLED 2022
	0080/0642	COBBLESTONE RD	
		(T558)	
	0080/0420	024 "DIA	CIRC CONCR
		LEN=0098	INSTALLED 2022
016447 FT	016447 FT	2 0 14025	0 00 0249+85
		015 "DIA	CIRC CONCR
		LEN=0035	INSTALLED UNKN
		CEMETARY LN	
		(T557)	
	0080/0000	LENGTH(AH	2487 BK 1749)
	0070/1023	018 "DIA	CIRC CONCR
		LEN=0035	INSTALLED UNKN
	0070/0674	018 "DIA	CIRC CONCR
		LEN=0050	INSTALLED UNKN
WALKER MEADOW BL		018 "DIA	CIRC CONCR
(T460)	0070/0237	LEN=0030	INSTALLED UNKN
	0070/0091	LEN=0030	INSTALLED UNKN

EXTRACT DATE: 11/25/2024 ROADWAY MANAGEMENT SYSTEM PAGE NUMBER: 65
PRINT DATE: 11/26/2024 SLD COUNTY/SR - ANNUAL PRINT COUNTY: CENTRE

DIR: B TOTAL LEN: 12.753 MI. DIST: 02-1 SR: 64
LEFT MUN: WALKER T RIGHT MUN: WALKER T

014698 FT		014698 FT	2 0 14025 0 00 0232+49
			ZION BACK RD
	==	5 0070/0000	(T461) LENGTH(AH 1749 BK 2479)
	--	0060/2155	024 "DIA CIRC CONCR
			LEN=0030 INSTALLED UNKN
	==	0060/2120	EASTSIDE DR
	--	0060/1811	(TWP) 018 "DIA CIRC CONCR
			LEN=0035 INSTALLED UNKN
	==	0060/1771	WESTSIDE DR
	--	0060/1390	(TWP) 036 "DIA CIRC CONCR
			LEN=0035 INSTALLED UNKN
012219 FT		012219 FT	2 0 14025 0 00 0207+63
		5 0060/0000	LENGTH(AH 2479 BK 1633)
	--	0050/1630	018 "DIA CIRC CONCR
			LEN=0035 INSTALLED UNKN
	--	0050/1463	WALKER SPRING T
ROCKY RD (T949)	==		018 "DIA CIRC CONCR
	--	0050/0910	LEN=0030 INSTALLED UNKN
	--	0050/0615	018 "DIA CIRC CONCR
			LEN=0040 INSTALLED UNKN
2 0 14025 0 00 0191+23 010586 FT		010586 FT	
STOVER RD (T920)	==	5 0050/0000	LENGTH(AH 1633 BK 2908)
	--	0040/2768	018 "DIA CIRC CONCR
			LEN=0035 INSTALLED UNKN
	--	0040/2360	018 "DIA CIRC CONCR
			LEN=0030 INSTALLED UNKN
	--	0040/0877	036 "DIA CIRC CONCR
			LEN=0040 INSTALLED UNKN
EBY PAVING & CONST RD (PRDR)	POI	0040/0255	(APRA) EBY PAVING & CON
		007678 FT	2 0 14025 0 00 0162+35
GARBRICK RD (T436)	POI	5 0040/0000	(APRA) STEVE YARNELL EX
	POI		LENGTH(AH 2908 BK 2267)
			(APRA) GRAYMONT (PA) RD
			GRAYMONT (PA) RD

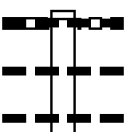
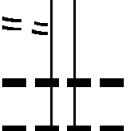
EXTRACT DATE: 11/25/2024 ROADWAY MANAGEMENT SYSTEM PAGE NUMBER: 64
PRINT DATE: 11/26/2024 SLD COUNTY/SR - ANNUAL PRINT COUNTY: CENTRE

DIR: B TOTAL LEN: 12.753 MI. DIST: 02-1 SR: 64
LEFT MUN: SPRING T RIGHT MUN: SPRING T

		==	0030/2085	(PRDR)	
		---	0030/1772	024 "DIA CIRC CONCR	LEN=0065 INSTALLED UNKN
		---	0030/1720	018 "DIA CIRC CONCR	LEN=0030 INSTALLED UNKN
		---	0030/1130	036 "H 00 "W MULT METAL	LEN=0035 INSTALLED UNKN
		---	0030/0771	018 "DIA CIRC CONCR	LEN=0035 INSTALLED UNKN
		---	0030/0347	018 "DIA CIRC CONCR	LEN=0035 INSTALLED UNKN
005411 FT		---	005411 FT	2 0 14025 0 00 0139+64	
		5	0030/0000	LENGTH(AH 2267 BK 2558)	
		---	0020/1914	048 "DIA CIRC CONCR	LEN=0040 INSTALLED UNKN
2 0 14025 0 00 0114+17 002853 FT			002853 FT	GILLTOWN RD	
FEIDLER RD				(T435)	
(T434)		==	5	0020/0000	LENGTH(AH 2558 BK 2853)
0020/0000		---	0010/1872	024 "DIA CIRC CONCR	LEN=0040 INSTALLED UNKN
RW BIRD TRUCKING			0010/0575	(APRA) RW BIRD TRUCKING	
(PRDR)		POI	0010/0465	(APRA) MIDATLANTIC MACH	
MIDATLANTIC MACHINERY R		POI		(APRA) GLENN O HAWBAKER	
(PRDR)			0010/0434	GLENN O HAWBAKER INC RD	
		POE		(PRDR)	
TO 0026/0356 SH		==	0010/0030	018 "DIA CIRC METAL	LEN=0032 INSTALLED 2000
(CONN)		---	000000 FT	2 0 14025 0 00 0085+55	
000000 FT			NC E	COLLEGE AV	
				BELLEFONTE BP	
			INTER-BK	(SR0026 SEG 0356/0000)	
				COLLEGE AV	
				(SR0026 SEG 0353/0994)	
				MFC BEGIN = C	
		5	0010/0000	LENGTH(AH 2853 BK 0000)	

EXTRACT DATE: 11/25/2024 ROADWAY MANAGEMENT SYSTEM PAGE NUMBER: 63
PRINT DATE: 11/26/2024 SLD COUNTY/SR - ANNUAL PRINT COUNTY: CENTRE

DIR: B TOTAL LEN: 3.710 MI. DIST: 02-1 SR: 53
LEFT MUN: SNOW SHOE T RIGHT MUN: SNOW SHOE T

	019582 FT		019587 FT	
			INTER-AHD	ELM RD
				(SR0144 SEG 0680/0000)
				018 "DIA CIRC CONCR
				LEN=0068 INSTALLED 2001
SPRUCE RD				GORTON RD
(SR0144 SEG 0680/0000)	0070/2915		0070/2915	(T325)
				024 "DIA CIRC CONCR
				LEN=0045 INSTALLED 2001
				018 "DIA CIRC CONCR
				LEN=0050 INSTALLED UNKN
GUENOT RD				
(T399)	0070/1996		0070/1966	018 "DIA CIRC CONCR
				LEN=0040 INSTALLED 2002
				018 "DIA CIRC CONCR
				LEN=0050 INSTALLED UNKN
				BORGER RD
				(T739)
				018 "DIA CIRC CONCR
				LEN=0060 INSTALLED UNKN
				018 "DIA CIRC CONCR
				LEN=0051 INSTALLED UNKN
				018 "DIA CIRC CONCR

EXTRACT DATE: 11/25/2024 ROADWAY MANAGEMENT SYSTEM PAGE NUMBER: 62
PRINT DATE: 11/26/2024 SLD COUNTY/SR - ANNUAL PRINT COUNTY: CENTRE

DIR: B TOTAL LEN: 3.710 MI. DIST: 02-1 SR: 53
LEFT MUN: SNOW SHOE T RIGHT MUN: SNOW SHOE T

FYE RD
(T848)

016667 FT

0060/2086

014208 FT

011740 FT

0070/1016	LEN=0050	INSTALLED	UNKN
018 "DIA	CIRC	CONCR	
0070/0600	LEN=0050	INSTALLED	UNKN
018 "DIA	CIRC	CONCR	
0070/0257	LEN=0050	INSTALLED	UNKN
016672 FT	1 0 00219	0 01	0124+35
5 0070/0000	LENGTH(AH	2915	BK 2459)
018 "DIA	CIRC	CONCR	
0060/2413	LEN=0040	INSTALLED	UNKN
0060/1585	018 "DIA	CIRC	CONCR
0060/1347	LEN=0040	INSTALLED	UNKN
	BMSSEN 14/0053/0060/1330		
	1 0 00219	0 01	0113+00
	WARDS RUN		
0060/1330	BMSBG 14/0053/0060/1330		
0060/0813	018 "DIA	CIRC	CONCR
	LEN=0040	INSTALLED	UNKN
0060/0575	018 "DIA	CIRC	CONCR
	LEN=0040	INSTALLED	UNKN
0060/0330	015 "DIA	CIRC	CONCR
014213 FT	LEN=0040	INSTALLED	UNKN
5 0060/0000	1 0 00219	0 01	0099+76
	LENGTH(AH	2459	BK 2468)
	015 "DIA	CIRC	CONCR
0050/2382	LEN=0040	INSTALLED	UNKN
0050/1690	018 "DIA	CIR	PLASTIC
	LEN=0055	INSTALLED	2010
0050/1288	025 "DIA	CIRC	CONCR
	LEN=0040	INSTALLED	UNKN
0050/1050	015 "DIA	CIRC	CONCR
	LEN=0040	INSTALLED	UNKN
0050/0470	015 "DIA	CIRC	CONCR
	LEN=0050	INSTALLED	UNKN
0050/0180	018 "DIA	CIRC	CONCR
011745 FT	LEN=0050	INSTALLED	UNKN
5 0050/0000	1 0 00219	0 01	0075+00
	LENGTH(AH	2468	BK 2672)
	018 "DIA	CIRC	CONCR
0040/2385	LEN=0050	INSTALLED	UNKN
0040/1744	015 "DIA	CIRC	CONCR
	LEN=0050	INSTALLED	UNKN
0040/1167	018 "DIA	CIRC	CONCR
	LEN=0075	INSTALLED	UNKN
0040/0831	018 "DIA	CIRC	CONCR
	LEN=0075	INSTALLED	UNKN
	018 "DIA	CIRC	CONCR

EXTRACT DATE: 11/25/2024 ROADWAY MANAGEMENT SYSTEM PAGE NUMBER: 61
PRINT DATE: 11/26/2024 SLD COUNTY/SR - ANNUAL PRINT COUNTY: CENTRE

DIR: B TOTAL LEN: 3.710 MI. DIST: 02-1 SR: 53
LEFT MUN: SNOW SHOE T RIGHT MUN: SNOW SHOE T

009068 FT

006663 FT

004727 FT

004107 FT

004107 FT

004107 FT

004107 FT

0040/0475 LEN=0100 INSTALLED UNKN
048 "DIA CIRC CONCR
0040/0239 LEN=0061 INSTALLED 2003
009073 FT 1 0 00219 0 00 0049+52
5 0040/0000 LENGTH(AH 2672 BK 2405)
018 "DIA CIRC CONCR
0030/2334 LEN=0075 INSTALLED UNKN
018 "DIA CIRC CONCR
0030/1941 LEN=0075 INSTALLED UNKN
018 "DIA CIRC CONCR
0030/1600 LEN=0050 INSTALLED UNKN
018 "DIA CIRC CONCR
0030/1270 LEN=0061 INSTALLED UNKN
025 "DIA CIRC CONCR
0030/0922 LEN=0050 INSTALLED UNKN
018 "DIA CIRC CONCR
0030/0466 LEN=0060 INSTALLED UNKN
006668 FT 1 0 00219 0 00 0025+47
5 0030/0000 LENGTH(AH 2405 BK 1936)
018 "DIA CIRC CONCR
0024/1874 LEN=0060 INSTALLED UNKN

018 "DIA CIRC CONCR
0024/0526 LEN=0060 INSTALLED UNKN
004732 FT 1 0 00219 0 00 0006+08
5 0024/0000 LENGTH(AH 1936 BK 0620)
018 "DIA CIRC CONCR
0022/0288 LEN=0045 INSTALLED UNKN
0022/0259 BMSSEN 14/0053/0022/0000
004112 FT 0 0 00000 0 00 0000+00
NC EL M RD
INTER-BK DRIFTING HW
(SR0053 SEG 0942/0351)
MOSHANNON CREEK
BMSBG 14/0053/0022/0000
MFC BEGIN = D
BK-CLEARFIELD (17)
5 0022/0000 LTH AH 000620 BK 000100
004112 FT AH-CLEARFIELD (17)
7022/0000 LTH AH 000100 BK 000100
004112 FT LTH AH 000100 BK 090058
7020/0000 LTH AH 090058 BK 002101
004112 FT SR0322 SH
7018/0000 (SR0322 SEG 0012/0863)
INTER-AHD SR0322 SH
(SR0322 SEG 0012/0863)

EXTRACT DATE: 11/25/2024 ROADWAY MANAGEMENT SYSTEM PAGE NUMBER: 60
PRINT DATE: 11/26/2024 SLD COUNTY/SR - ANNUAL PRINT COUNTY: CENTRE

DIR: B TOTAL LEN: 3.710 MI. DIST: 02-1 SR: 53
LEFT MUN: PHILIPSBURG B RIGHT MUN: PHILIPSBURG B

RAILROAD ST (BORO)	0016/2101	==	0016/2101	PHILIPSBURG B
		==	0016/1716	018 "DIA CIRC CONCR
		==		LEN=0035 INSTALLED UNKN
		==	0016/1641	018 "DIA CIRC CONCR
		==		LEN=0035 INSTALLED UNKN
		==	0016/1562	018 "DIA CIRC CONCR
		==		LEN=0035 INSTALLED UNKN
		==	0016/1504	ALDER ST
LOCUST ST (TBC)	0016/1117	==		(T581)
		==	0016/1117	LOCUST ST
		==		(BORO)
		==	0016/0987	NONAME AL
		==		(BORO)
		==	0016/0909	036 "DIA CIRC CONCR
		==		LEN=0045 INSTALLED UNKN
		==	0016/0869	NONAME AL
		==		(BORO)
		==	0016/0738	SPRUCE ST
		==		(BORO)
		==		PINE ST
		==		(BORO)
NONAME AL (BORO)	0016/0085	==	0016/0356	
	002006 FT	==		
		==	002011 FT	1 0 00523 0 00 0337+15
		==		MFC BEGIN = B
LAUREL ST (BORO)	0011/0255	==	5 0016/0000	LENGTH(AH 2101 BK 0287)
015 "DIA CIRC METAL		==		
LEN=0045 INSTALLED UNKN	0011/0231	==		
		==		
		==	0008/0247	LAUREL ST
		==		(BORO)
		==	0008/0237	015 "DIA CIRC CONCR
		==		LEN=0060 INSTALLED UNKN
0 0 00000 0 00 0000+00	001724 FT	==		
NC CENTRE ST		==		
PRESQUEISLE ST		==		
(SRO053 SEG 0006/0528)		==		
CENTRE ST		==		
(SRO350 SEG 0261/0354)		==		
MFC BEGIN = B		==		
LTH AH 000282 BK 000100	0011/0000	==		
		==		
		==	001724 FT	0 0 00000 0 00 0000+00
		==	NC CENTRE ST	
		==		MFC BEGIN = B
LTH AH 000100 BK 000665	001724 FT	==	5 0008/0000	LENGTH(AH 0287 BK 0665)
	7009/0000	==		PRESQUEISLE ST

EXTRACT DATE: 11/25/2024 ROADWAY MANAGEMENT SYSTEM PAGE NUMBER: 59
PRINT DATE: 11/26/2024 SLD COUNTY/SR - ANNUAL PRINT COUNTY: CENTRE

DIR: B TOTAL LEN: 3.710 MI. DIST: 02-1 SR: 53
LEFT MUN: PHILIPSBURG B RIGHT MUN: PHILIPSBURG B

CENTRE ST
(SR0053 SEG 0011/0000) 0006/0528
N SECOND ST
(BORO) 0006/0293

0 0 00000 0 00 0000+00 001059 FT
FRONT ST
(BORO)
(TBK) PRESQUE ISLE ST
(BORO) 0006/0000

WATER ST
(BORO) 0004/0072
000000 FT

(SR0504 SEG 0006/0000)
CENTRE ST
(SR0350 SEG 0261/0354)
(SR0350 SEG 0260/0357)
CENTRE ST
(SR0350 SEG 0260/0357)
(SR0350 SEG 0261/0354)
S SECOND ST
(BORO)
015 "DIA CIRC CONCR
LEN=0070 INSTALLED 2002
SIGN STRUCTURE
0006/0175 BMSID 14/0053/0012/0175
0006/0053 MFC BEGIN = B
001059 FT

NC PRESQUE ISLE ST
5 0006/0000 LENGTH(AH 0665 BK 1059)
015 "DIA CIRC CONCR
0004/1033 LEN=0080 INSTALLED 2002
BEAVER ST
(BORO)
015 "DIA CIRC CONCR
0004/0806 LEN=0040 INSTALLED UNKN
MAPLE ST
(BORO)
NC FRONT ST
FRONT ST
0004/0424 (BORO)
018 "DIA CIRC CONCR
0004/0408 LEN=0040 INSTALLED 2001
SIGN STRUCTURE
0004/0210 BMSID 14/0053/0010/0210
018 "DIA CIRC CONCR
0004/0150 LEN=0060 INSTALLED 2001
WATER ST
(BORO)
012 "DIA CIRC METAL
0004/0100 LEN=0070 INSTALLED 2002
0004/0096 (AAR 528174J)#TRKS 01

000000 FT 0 0 00000 0 00 0000+00
NC MAPLE ST
INTER-BK WALTON ST
(SR0053 SEG 0580/1499)
MFC BEGIN = C
BK-CLEARFIELD (17)
5 0004/0000 LENGTH(AH 1059 BK 0000)

EXTRACT DATE: 11/25/2024 ROADWAY MANAGEMENT SYSTEM PAGE NUMBER: 58
PRINT DATE: 11/26/2024 SLD COUNTY/SR - ANNUAL PRINT COUNTY: CENTRE

DIR: B TOTAL LEN: 40.271 MI. DIST: 02-1 SR: 45
LEFT MUN: HAINES T RIGHT MUN: HAINES T

HAIRY JOHN
(FRST)

WINKLEBLECK RD
(FRST)

212632 FT

0880/1057

0880/0665

210674 FT

208368 FT

212593 FT	AH-UNION	(59)
INTER-AHD	SR 0045 SH	
0880/1958	(SR0045 SEG 0010/0000)	
0880/1750	024 "DIA CIRC CONCR	
	LEN=0050	INSTALLED UNKN
0880/1090	018 "DIA CIRC CONCR	
	LEN=0050	INSTALLED UNKN
0880/0800	018 "DIA CIRC CONCR	
	LEN=0050	INSTALLED UNKN
0880/0420	018 "DIA CIRC CONCR	
	LEN=0050	INSTALLED UNKN
0880/0100	018 "DIA CIRC CONCR	
	LEN=0050	INSTALLED UNKN
210635 FT	1 0 00027 0 04 1670+17	
5 0880/0000	LENGTH(AH 1958 BK 2306)	
0870/2120	018 "DIA CIRC CONCR	
	LEN=0050	INSTALLED UNKN
0870/1655	018 "DIA CIRC CONCR	
	LEN=0050	INSTALLED UNKN
0870/1295	018 "DIA CIRC CONCR	
	LEN=0050	INSTALLED UNKN
0870/0970	018 "DIA CIRC CONCR	
	LEN=0050	INSTALLED UNKN
0870/0645	015 "DIA CIRC CONCR	
	LEN=0050	INSTALLED UNKN
0870/0374	015 "DIA CIRC CONCR	
	LEN=0050	INSTALLED UNKN
0870/0080	018 "DIA CIRC CONCR	
	LEN=0050	INSTALLED UNKN
208329 FT	1 0 00027 0 04 1647+01	
5 0870/0000	LENGTH(AH 2306 BK 2790)	
0860/2590	018 "DIA CIRC CONCR	
	LEN=0050	INSTALLED UNKN

EXTRACT DATE: 11/25/2024 ROADWAY MANAGEMENT SYSTEM PAGE NUMBER: 57
PRINT DATE: 11/26/2024 SLD COUNTY/SR - ANNUAL PRINT COUNTY: CENTRE

DIR: B TOTAL LEN: 40.271 MI. DIST: 02-1 SR: 45
LEFT MUN: HAINES T RIGHT MUN: HAINES T

205578 FT

203278 FT

200921 FT

-- --	0860/2151	018 "DIA	CIRC CONCR	
-- --		LEN=0050	INSTALLED	UNKN
-- --	0860/1850	018 "DIA	CIRC CONCR	
-- --		LEN=0050	INSTALLED	UNKN
-- --	0860/1478	018 "DIA	CIRC CONCR	
-- --		LEN=0050	INSTALLED	UNKN
-- --	0860/1250	018 "DIA	CIRC CONCR	
-- --		LEN=0050	INSTALLED	UNKN
-- --	0860/0821	015 "DIA	CIRC CONCR	
-- --		LEN=0050	INSTALLED	UNKN
-- --	0860/0495	018 "DIA	CIRC CONCR	
-- --		LEN=0050	INSTALLED	UNKN
	205539 FT	1 0 00027	0 04 1619+01	
	5 0860/0000	LENGTH(AH	2790 BK 2300)	
-- --		018 "DIA	CIRC CONCR	
-- --	0850/2290	LEN=0050	INSTALLED	UNKN
-- --		018 "DIA	CIRC CONCR	
-- --	0850/1920	LEN=0050	INSTALLED	UNKN
-- --		018 "DIA	CIRC CONCR	
-- --	0850/1545	LEN=0050	INSTALLED	UNKN
-- --		018 "DIA	CIRC CONCR	
-- --	0850/1261	LEN=0050	INSTALLED	UNKN
-- --		018 "DIA	CIRC CONCR	
-- --	0850/1020	LEN=0050	INSTALLED	UNKN
-- --		018 "DIA	CIRC CONCR	
-- --	0850/0680	LEN=0045	INSTALLED	UNKN
-- --		018 "DIA	CIRC CONCR	
-- --	0850/0374	LEN=0050	INSTALLED	UNKN
-- --		018 "DIA	CIRC CONCR	
-- --	0850/0100	LEN=0050	INSTALLED	UNKN
	203239 FT	1 0 00027	0 04 1595+91	
	5 0850/0000	LENGTH(AH	2300 BK 2357)	
-- --		024 "DIA	CIRC CONCR	
-- --	0840/2129	LEN=0075	INSTALLED	UNKN
-- --		018 "DIA	CIRC CONCR	
-- --	0840/1700	LEN=0070	INSTALLED	UNKN
-- --		018 "DIA	CIRC CONCR	
-- --	0840/1260	LEN=0060	INSTALLED	UNKN
-- --		024 "DIA	CIRC CONCR	
-- --	0840/0899	LEN=0050	INSTALLED	UNKN
-- --		018 "DIA	CIRC CONCR	
-- --	0840/0460	LEN=0060	INSTALLED	UNKN
	200882 FT	1 0 00027	0 04 1572+24	
		024 "DIA	CIRC CONCR	
	5 0840/0000	LENGTH(AH	2357 BK 2705)	
-- --		018 "DIA	CIRC CONCR	
-- --	0830/2310	LEN=0045	INSTALLED	UNKN
-- --		018 "DIA	CIRC CONCR	
-- --	0830/1927	LEN=0050	INSTALLED	UNKN

EXTRACT DATE: 11/25/2024 ROADWAY MANAGEMENT SYSTEM PAGE NUMBER: 56
PRINT DATE: 11/26/2024 SLD COUNTY/SR - ANNUAL PRINT COUNTY: CENTRE

DIR: B TOTAL LEN: 40.271 MI. DIST: 02-1 SR: 45
LEFT MUN: HAINES T RIGHT MUN: HAINES T

198216 FT

195879 FT

192613 FT

0830/1450	018 "DIA	CIRC CONCR	LEN=0050	INSTALLED	UNKN
0830/1052	018 "DIA	CIRC CONCR	LEN=0100	INSTALLED	UNKN
0830/0830	018 "DIA	CIRC CONCR	LEN=0050	INSTALLED	UNKN
0830/0400	018 "DIA	CIRC CONCR	LEN=0050	INSTALLED	UNKN
198177 FT	1 0 00027	0 04 1545+00			
5 0830/0000	LENGTH(AH	2705 BK 2337)			
0820/2202	015 "DIA	CIRC CONCR	LEN=0045	INSTALLED	UNKN
0820/1897	015 "DIA	CIRC CONCR	LEN=0045	INSTALLED	UNKN
0820/1689	024 "DIA	CIRC CONCR	LEN=0050	INSTALLED	UNKN
0820/1068	015 "DIA	CIRC CONCR	LEN=0050	INSTALLED	UNKN
0820/0800	015 "DIA	CIRC CONCR	LEN=0050	INSTALLED	UNKN
0820/0300	015 "DIA	CIRC CONCR	LEN=0050	INSTALLED	UNKN
0820/0064	018 "DIA	CIRC CONCR	LEN=0050	INSTALLED	UNKN
195840 FT	1 0 00027	0 04 1521+62			
NC PENNS VALLEY RD					
5 0820/0000	LENGTH(AH	2337 BK 3266)			
0810/2800	018 "DIA	CIRC CONCR	LEN=0045	INSTALLED	UNKN
0810/2487	015 "DIA	CIRC CONCR	LEN=0050	INSTALLED	UNKN
0810/2083	015 "DIA	CIRC CONCR	LEN=0050	INSTALLED	UNKN
0810/1900	024 "DIA	CIRC CONCR	LEN=0045	INSTALLED	UNKN
0810/1640	018 "DIA	CIRC CONCR	LEN=0050	INSTALLED	UNKN
0810/1330	024 "DIA	CIRC CONCR	LEN=0050	INSTALLED	UNKN
0810/0840	024 "DIA	CIRC CONCR	LEN=0050	INSTALLED	UNKN
0810/0580	018 "DIA	CIRC CONCR	LEN=0050	INSTALLED	UNKN
0810/0300	024 "DIA	CIRC CONCR	LEN=0050	INSTALLED	UNKN
192574 FT	1 0 00027	0 04 1489+16			
5 0810/0000	LENGTH(AH	3266 BK 1988)			
0800/1975	024 "DIA	CIRC CONCR	LEN=0100	INSTALLED	UNKN

DIR: B MUN: HAINES T TOTAL LEN: 40.271 MI. DIST: 02-1 SR: 45
LEFT MUN: HAINES T RIGHT MUN: HAINES T

EXTRACT DATE: 11/25/2024 ROADWAY MANAGEMENT SYSTEM PAGE NUMBER: 54
PRINT DATE: 11/26/2024 SLD COUNTY/SR - ANNUAL PRINT COUNTY: CENTRE

DIR: B TOTAL LEN: 40.271 MI. DIST: 02-1 SR: 45
LEFT MUN: HAINES T RIGHT MUN: HAINES T

185742 FT

183205 FT

5	0790/0000	LENGTH(AH 2300 BK 2583)
	018 "DIA CIRC CONCR	
	0780/2488	LEN=0050 INSTALLED UNKN
	0780/1500	018 "DIA CIRC CONCR
		LEN=0045 INSTALLED UNKN
	0780/1200	018 "DIA CIRC CONCR
		LEN=0050 INSTALLED UNKN
	0780/0950	015 "DIA CIRC CONCR
		LEN=0050 INSTALLED UNKN
	0780/0696	SPORTS CAMP DR
		(PRDR)
	0780/0680	018 "DIA CIRC CONCR
		LEN=0075 INSTALLED UNKN
	0780/0490	018 "DIA CIRC CONCR
		LEN=0045 INSTALLED UNKN
	185703 FT	1 0 00027 0 03 1420+00
5	0780/0000	LENGTH(AH 2583 BK 2537)
	018 "DIA CIRC CONCR	
	0770/2500	LEN=0050 INSTALLED UNKN
	0770/1633	018 "DIA CIRC CONCR
		LEN=0050 INSTALLED UNKN
	0770/1250	018 "DIA CIRC CONCR
		LEN=0050 INSTALLED UNKN
	0770/0860	018 "DIA CIRC CONCR
		LEN=0045 INSTALLED UNKN
	0770/0750	018 "DIA CIRC CONCR
		LEN=0050 INSTALLED UNKN
	0770/0615	018 "DIA CIRC CONCR
		LEN=0045 INSTALLED UNKN
	0770/0500	024 "DIA CIRC CONCR
		LEN=0050 INSTALLED UNKN
	0770/0431	FIEDLER RD
		(T519)
	0770/0200	025 "DIA CIRC CONCR
		LEN=0050 INSTALLED UNKN
	183166 FT	1 0 00027 0 03 1394+61
5	0770/0000	LENGTH(AH 2537 BK 2481)
	018 "DIA CIRC CONCR	
	0760/2150	LEN=0045 INSTALLED UNKN
		018 "DIA CIRC CONCR
	0760/1880	LEN=0045 INSTALLED UNKN
		015 "DIA CIRC CONCR
	0760/1650	LEN=0045 INSTALLED UNKN
	0760/0624	018 "DIA CIRC CONCR
		LEN=0045 INSTALLED UNKN

DIR: B TOTAL LEN: 40.271 MI. DIST: 02-1 SR: 45
LEFT MUN: HAINES T RIGHT MUN: HAINES T

APPLE BUTTER RD
(T522)

0760/0246



0760/0220 BMS EN 14/0045/0760/0212
1 0 00027 0 03 1372+00

0760/0212 BMSBG 14/0045/0760/0212
0760/0105 BMS EN 14/0045/0760/0093

1 0 00027 0 03 1370+72

0760/0093 BMSBG 14/0045/0760/0093
180685 FT 1 0 00027 0 03 1369+80

180724 FT



==

5 0760/0000 LENGTH(AH 2481 BK 3385)

--- ---

0750/2930 018 "DIA CIRC CONCR UNKN

--- ---

0750/2677 LEN=0050 INSTALLED UNKN

--- ---

0750/2480 018 "DIA CIRC CONCR UNKN

--- ---

0750/2050 LEN=0075 INSTALLED UNKN

--- ---

0750/1680 024 "DIA CIRC CONCR UNKN

--- ---

0750/1100 018 "DIA CIRC CONCR UNKN

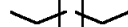
--- ---

0750/0300 018 "DIA CIRC CONCR UNKN

CEMETERY RD
(T887)

0750/0056
177339 FT

==



5 0750/0000 177300 FT 1 0 00027 0 03 1335+97

==

0740/2875 VILLAGE: FIEDLER

--- ---

0740/2532 LENGTH(AH 3385 BK 2933)

--- ---

0740/2367 AMISH SCHOOL RD

--- ---

0740/2185 (PRDR)

--- ---

0740/1860 018 "DIA CIRC CONCR UNKN

--- ---

0740/1505 LEN=0045 INSTALLED UNKN

--- ---

0740/1155 024 "DIA CIRC CONCR UNKN

--- ---

0740/0850 024 "DIA CIRC CONCR UNKN

EXTRACT DATE: 11/25/2024 ROADWAY MANAGEMENT SYSTEM PAGE NUMBER: 52
PRINT DATE: 11/26/2024 SLD COUNTY/SR - ANNUAL PRINT COUNTY: CENTRE

DIR: B TOTAL LEN: 40.271 MI. DIST: 02-1 SR: 45
LEFT MUN: HAINES T RIGHT MUN: HAINES T

					0740/0170	018 "DIA CIRC CONCR	
					174367 FT	LEN=0045 INSTALLED UNKN	
	174406 FT				5 0740/0000	1 0 00027 0 03 1306+55	
						LENGTH(AH 2933 BK 2624)	
					0730/2375	018 "DIA CIRC CONCR	
						LEN=0045 INSTALLED UNKN	
					0730/1964	018 "DIA CIRC CONCR	
						LEN=0050 INSTALLED UNKN	
					0730/1661	FARMALL LN	
						(PRDR)	
					0730/1658	018 "DIA CIRC CONCR	
						LEN=0050 INSTALLED UNKN	
					0730/1333	018 "DIA CIRC CONCR	
						LEN=0045 INSTALLED UNKN	
					0730/1007	018 "DIA CIRC CONCR	
						LEN=0050 INSTALLED UNKN	
VONADA LN (T764)					0730/0556		
	171782 FT				0730/0500	036 "DIA CIRC CONCR	
					171743 FT	LEN=0045 INSTALLED UNKN	
						1 0 00027 0 03 1280+27	
						BOWER HOLLOW RD	
					5 0730/0000	(T508)	
						LENGTH(AH 2624 BK 3106)	
					0720/2750	018 "DIA CIRC CONCR	
						LEN=0050 INSTALLED UNKN	
					0720/2400	018 "DIA CIRC CONCR	
						LEN=0060 INSTALLED UNKN	
					0720/1812	018 "DIA CIRC CONCR	
						LEN=0050 INSTALLED UNKN	
					0720/1465	018 "DIA CIRC CONCR	
						LEN=0060 INSTALLED UNKN	
KRAMER RD (T510)					0720/1251		
					0720/1060	018 "DIA CIRC CONCR	
						LEN=0050 INSTALLED UNKN	
					0720/0804	018 "DIA CIRC CONCR	
						LEN=0045 INSTALLED UNKN	
					0720/0253	018 "DIA CIRC CONCR	
						LEN=0050 INSTALLED UNKN	
					0720/0039	018 "DIA CIRC CONCR	
					168637 FT	LEN=0060 INSTALLED UNKN	
	168676 FT				5 0720/0000	1 0 00027 0 03 1249+21	
						LENGTH(AH 3106 BK 2457)	

EXTRACT DATE: 11/25/2024 ROADWAY MANAGEMENT SYSTEM PAGE NUMBER: 51
PRINT DATE: 11/26/2024 SLD COUNTY/SR - ANNUAL PRINT COUNTY: CENTRE

DIR: B TOTAL LEN: 40.271 MI. DIST: 02-1 SR: 45
LEFT MUN: HAINES T RIGHT MUN: HAINES T

		0710/0494	018 "DIA CIRC CONCR LEN=0050 INSTALLED UNKN CON STONE WY
		0710/0230	(PRDR)
166219 FT		166180 FT	1 0 00027 0 03 1224+64
			NC PENNS VALLEY RD
PADOT STOCKPILE #11 RD (GOVT)	0700/1932	5 0710/0000	LENGTH(AH 2457 BK 2498)
		0700/1932	(APRA) PADOT STOCKPILE
		0700/1710	018 "DIA CIRC CONCR LEN=0075 INSTALLED UNKN
		0700/1345	018 "DIA CIRC CONCR LEN=0050 INSTALLED UNKN
		0700/0582	036 "DIA CIRC CONCR LEN=0050 INSTALLED UNKN
EAST ST (T518)	0700/0550		
		0700/0279	LIBERTY AL (TWP)
		0700/0253	036 "DIA CIRC CONCR LEN=0060 INSTALLED UNKN
163721 FT		163682 FT	1 0 00027 0 03 1199+25
			CHESTNUT ST
		5 0700/0000	(T544) LENGTH(AH 2498 BK 2826)
		0690/2800	018 "DIA CIRC CONCR LEN=0060 INSTALLED UNKN
		0690/2680	UNNAMED AL (TWP)
		0690/2531	018 "DIA CIRC CONCR LEN=0060 INSTALLED UNKN
		0690/2261	S RACHELS WY (T516)
		0690/2250	036 "DIA CIRC CONCR LEN=0050 INSTALLED UNKN
N RACHELS WY (T516)	0690/2236		
		0690/1954	SPRUCE AL (TWP)
		0690/1933	018 "DIA CIRC CONCR LEN=0050 INSTALLED UNKN
		0690/1678	PINE ST (T542)
		0690/1397	WALNUT AL (TWP)
		0690/1187	018 "DIA CIRC CONCR LEN=0060 INSTALLED UNKN
		0690/1134	WEST ST (T592)

EXTRACT DATE: 11/25/2024 ROADWAY MANAGEMENT SYSTEM PAGE NUMBER: 50
PRINT DATE: 11/26/2024 SLD COUNTY/SR - ANNUAL PRINT COUNTY: CENTRE

DIR: B TOTAL LEN: 40.271 MI. DIST: 02-1 SR: 45
LEFT MUN: HAINES T RIGHT MUN: HAINES T

WEST AL
(T540)

0690/0622

160895 FT

SYCAMORE ST
(TWP)

158821 FT

0670/2733

UNNAMED AL
(BORO)

0670/0868

0690/1100	018 "DIA CIRC CONCR
0690/0936	LEN=0060 INSTALLED UNKN
0690/0622	018 "DIA CIRC CONCR
0690/0610	LEN=0060 INSTALLED UNKN
0690/0376	TATTLETOWN RD
0690/0209	(SR2016 SEG 0030/2114)
0690/0025	018 "DIA CIRC CONCR
160856 FT	LEN=0060 INSTALLED UNKN
	030 "DIA CIR PLASTIC
	LEN=0110 INSTALLED UNKN
	HAINES
	PENN T
	018 "DIA CIRC CONCR
	LEN=0050 INSTALLED UNKN
	1 0 00027 0 03 1171+40
	VILLAGE: AARONSBURG
	NC AA
	RON SQ
	LENGTH(AH 2826 BK 2074)
	018 "DIA CIRC CONCR
	LEN=0050 INSTALLED UNKN
	018 "DIA CIRC CONCR
	LEN=0045 INSTALLED UNKN
	018 "DIA CIRC CONCR
	LEN=0050 INSTALLED UNKN
	PENN
	MILLHEIM B
	158782 FT 1 0 00027 0 03 1150+88
	LENGTH(AH 2074 BK 2965)
	024 "DIA CIRC CONCR
	LEN=0050 INSTALLED UNKN
	024 "DIA CIRC CONCR
	LEN=0050 INSTALLED UNKN
	PINE ST
	(BORO)
	036 "DIA CIRC CONCR
	LEN=0040 INSTALLED UNKN
	UNNAMED AL
	(BORO)
	024 "DIA CIR UNKNOWN
	LEN=0030 INSTALLED UNKN
	HIGH ST
	(BORO)
	024 "DIA CIRC CONCR
	LEN=0050 INSTALLED UNKN

EXTRACT DATE: 11/25/2024 ROADWAY MANAGEMENT SYSTEM PAGE NUMBER: 49
PRINT DATE: 11/26/2024 SLD COUNTY/SR - ANNUAL PRINT COUNTY: CENTRE

DIR: B TOTAL LEN: 40.271 MI. DIST: 02-1 SR: 45
LEFT MUN: MILLHEIM B RIGHT MUN: MILLHEIM B

PARK RD (BORO)	0670/0559	==	0670/0800	024 "DIA CIRC CONCR LEN=0050 INSTALLED UNKN UNNAMED AL (BORO)
		==	0670/0559	UNNAMED AL (BORO)
		==	0670/0348	036 "DIA CIRC CONCR LEN=0040 INSTALLED UNKN MENSCH ST (BORO)
PARK RD (BORO)	0670/0082 155856 FT	==	0670/0102	
		==	0670/0081	BMS EN 14/0045/0670/0000 1 0 00027 0 03 1121+23 ELK CREEK BMSBG 14/0045/0670/0000 LENGTH(AH 2965 BK 2369) RACE ST (BORO)
CHURCH ST (BORO)	0660/2232	==	0660/2305	
		==	0660/2083	MAPLE ST (BORO)
		==	0660/1918	SUGAR AL (BORO)
NORTH ST (SR0445 SEG 0010/0000)	0660/1699	==	0660/1699	PENN ST (SR2011 SEG 0056/2152)
		==	0660/1470	STATE ST (BORO)
		==	0660/1456	018 "DIA CIRC CONCR LEN=0035 INSTALLED UNKN PLUM ST (BORO)
		==	0660/1248	018 "DIA CIRC CONCR LEN=0030 INSTALLED UNKN 018 "DIA CIRC CONCR LEN=0030 INSTALLED UNKN
LOCUST ST (BORO)	0660/1021	==	0660/1050	
		==	0660/1010	LOCUST ST (BORO)
		==	0660/0782	WALNUT ST (BORO)
		==	0660/0520	RACE ST (BORO)
		==	0660/0340	015 "DIA CIRC CONCR LEN=0075 INSTALLED UNKN LONG LN (BORO)
		==	0660/0319	

EXTRACT DATE: 11/25/2024 ROADWAY MANAGEMENT SYSTEM PAGE NUMBER: 48
PRINT DATE: 11/26/2024 SLD COUNTY/SR - ANNUAL PRINT COUNTY: CENTRE

DIR: B TOTAL LEN: 40.271 MI. DIST: 02-1 SR: 45
LEFT MUN: MILLHEIM B RIGHT MUN: MILLHEIM B

		==		0660/0082	CHESTNUT ST
153487 FT				153448 FT	(BORO)
				1 0 00027 0 03 1097+54	NC MAIN ST
		5		0660/0000	LENGTH(AH 2369 BK 2233)
		--		0650/2215	015 "DIA CIRC CONCR
		--		0650/1990	LEN=0040 INSTALLED UNKN
		--		0650/1770	015 "DIA CIRC CONCR
		--			LEN=0040 INSTALLED UNKN
		--		0650/1046	MILLHEIM
		--		0650/1001	PENN T
		--		0650/0710	015 "DIA CIRC METAL
		--			LEN=0045 INSTALLED UNKN
151254 FT				151215 FT	018 "DIA CIRC METAL
		5		0650/0000	LEN=0060 INSTALLED UNKN
					1 0 00027 0 03 1075+21
		--		0640/2480	LENGTH(AH 2233 BK 3221)
		--		0640/2090	018 "DIA CIRC CONCR
		--		0640/1740	LEN=0045 INSTALLED UNKN
		--			018 "DIA CIRC CONCR
		--		0640/1088	LEN=0045 INSTALLED UNKN
		--		0640/0680	015 "DIA CIRC CONCR
		--			LEN=0075 INSTALLED UNKN
WINDY HILL LN				0640/0352	015 "DIA CIRC CONCR
(PRDR)		==			LEN=0050 INSTALLED UNKN
		5		0640/0338	015 "DIA CIRC CONCR
					LEN=0050 INSTALLED UNKN
1 0 00027 0 03 1043+00 148033 FT				0640/0330	BMSBG 14/0045/0640/0330
SMITHTOWN RD				147994 FT	1 0 00027 0 03 1046+56
(T456)		==			TRIB ELK CREEK
		5		0640/0000	BMSBG 14/0045/0640/0330
		--		0630/2315	LENGTH(AH 3221 BK 2331)
		--		0630/1970	018 "DIA CIRC CONCR
		--		0630/1560	LEN=0050 INSTALLED UNKN
		--			018 "DIA CIRC CONCR
		--		0630/1357	LEN=0045 INSTALLED UNKN
		==			018 "DIA CIRC METAL
					LEN=0045 INSTALLED UNKN
					PARADISE RD
					(T500)

EXTRACT DATE: 11/25/2024 ROADWAY MANAGEMENT SYSTEM PAGE NUMBER: 47
PRINT DATE: 11/26/2024 SLD COUNTY/SR - ANNUAL PRINT COUNTY: CENTRE

DIR: B TOTAL LEN: 40.271 MI. DIST: 02-1 SR: 45
LEFT MUN: PENN T RIGHT MUN: PENN T

145702 FT		145663 FT	1 0 00027 0 03 1019+76
			018 "DIA CIRC CONCR
		5 0630/0000	LEN=0045 INSTALLED UNKN
			LENGTH(AH 2331 BK 2801)
		0620/2400	018 "DIA CIRC CONCR
			LEN=0045 INSTALLED UNKN
		0620/1680	018"H 25"W ELLIP CONC
			LEN=0060 INSTALLED UNKN
142901 FT		142862 FT	1 0 00027 0 03 0991+82
		5 0620/0000	LENGTH(AH 2801 BK 2375)
			018 "DIA CIRC CONCR
		0610/1630	LEN=0050 INSTALLED UNKN
			015 "DIA CIRC CONCR
		0610/1183	LEN=0050 INSTALLED UNKN
			018 "DIA CIRC CONCR
		0610/0766	LEN=0045 INSTALLED UNKN
140526 FT		140487 FT	1 0 00027 0 02 0967+05
		5 0610/0000	LENGTH(AH 2375 BK 2582)
			015 "DIA CIRC CONCR
		0600/2029	LEN=0045 INSTALLED UNKN
			015 "DIA CIRC CONCR
		0600/1740	LEN=0045 INSTALLED UNKN
			015 "DIA CIRC CONCR
		0600/0800	LEN=0045 INSTALLED UNKN
GREEN GROVE RD (T419)	0600/0755		
137944 FT		137905 FT	1 0 00027 0 02 0941+30
			PENN
			GREGG T
		5 0600/0000	LENGTH(AH 2582 BK 2097)
			HECKMAN CEMETERY RD
		0590/1667	(SR2014 SEG 0040/1676)
			015 "DIA CIRC CONCR
		0590/1090	LEN=0040 INSTALLED UNKN
			015 "DIA CIRC CONCR
		0590/0495	LEN=0045 INSTALLED UNKN
			015 "DIA CIRC CONCR

EXTRACT DATE: 11/25/2024 ROADWAY MANAGEMENT SYSTEM PAGE NUMBER: 46
PRINT DATE: 11/26/2024 SLD COUNTY/SR - ANNUAL PRINT COUNTY: CENTRE

DIR: B TOTAL LEN: 40.271 MI. DIST: 02-1 SR: 45
LEFT MUN: GREGG T RIGHT MUN: GREGG T

--	--	--	--	--	--	--	--	--	--	--	--	--	--	--	--	--	--	--	--	--	--	--	--	--	--	--	--	--	--	--	--	--	--	--	--	--	--	--	--	--	--	--	--	--	--	--	--	--	--	--	--	--	--	--	--	--	--	--	--	--	--	--	--	--	--	--	--	--	--	--	--	--	--	--	--	--	--	--	--	--	--	--	--	--	--	--	--	--	--	--	--	--	--	--	--	--	--	--	--	--	--	--	--	--	--	--	--	--	--	--	--	--	--	--	--	--	--	--	--	--	--	--	--	--	--	--	--	--	--	--	--	--	--	--	--	--	--	--	--	--	--	--	--	--	--	--	--	--	--	--	--	--	--	--	--	--	--	--	--	--	--	--	--	--	--	--	--	--	--	--	--	--	--	--	--	--	--	--	--	--	--	--	--	--	--	--	--	--	--	--	--	--	--	--	--	--	--	--	--	--	--	--	--	--	--	--	--	--	--	--	--	--	--	--	--	--	--	--	--	--	--	--	--	--	--	--	--	--	--	--	--	--	--	--	--	--	--	--	--	--	--	--	--	--	--	--	--	--	--	--	--	--	--	--	--	--	--	--	--	--	--	--	--	--	--	--	--	--	--	--	--	--	--	--	--	--	--	--	--	--	--	--	--	--	--	--	--	--	--	--	--	--	--	--	--	--	--	--	--	--	--	--	--	--	--	--	--	--	--	--	--	--	--	--	--	--	--	--	--	--	--	--	--	--	--	--	--	--	--	--	--	--	--	--	--	--	--	--	--	--	--	--	--	--	--	--	--	--	--	--	--	--	--	--	--	--	--	--	--	--	--	--	--	--	--	--	--	--	--	--	--	--	--	--	--	--	--	--	--	--	--	--	--	--	--	--	--	--	--	--	--	--	--	--	--	--	--	--	--	--	--	--	--	--	--	--	--	--	--	--	--	--	--	--	--	--	--	--	--	--	--	--	--	--	--	--	--	--	--	--	--	--	--	--	--	--	--	--	--	--	--	--	--	--	--	--	--	--	--	--	--	--	--	--	--	--	--	--	--	--	--	--	--	--	--	--	--	--	--	--	--	--	--	--	--	--	--	--	--	--	--	--	--	--	--	--	--	--	--	--	--	--	--	--	--	--	--	--	--	--	--	--	--	--	--	--	--	--	--	--	--	--	--	--	--	--	--	--	--	--	--	--	--	--	--	--	--	--	--	--	--	--	--	--	--	--	--	--	--	--	--	--	--	--	--	--	--	--	--	--	--	--	--	--	--	--	--	--	--	--	--	--	--	--	--	--	--	--	--	--	--	--	--	--	--	--	--	--	--	--	--	--	--	--	--	--	--	--	--	--	--	--	--	--	--	--	--	--	--	--	--	--	--	--	--	--	--	--	--	--	--	--	--	--	--	--	--	--	--	--	--	--	--	--	--	--	--	--	--	--	--	--	--	--	--	--	--	--	--	--	--	--	--	--	--	--	--	--	--	--	--	--	--	--	--	--	--	--	--	--	--	--	--	--	--	--	--	--	--	--	--	--	--	--	--	--	--	--	--	--	--	--	--	--	--	--	--	--	--	--	--	--	--	--	--	--	--	--	--	--	--	--	--	--	--	--	--	--	--	--	--	--	--	--	--	--	--	--	--	--	--	--	--	--	--	--	--	--	--	--	--	--	--	--	--	--	--	--	--	--	--	--	--	--	--	--	--	--	--	--	--	--	--	--	--	--	--	--	--	--	--	--	--	--	--	--	--	--	--	--	--	--	--	--	--	--	--	--	--	--	--	--	--	--	--	--	--	--	--	--	--	--	--	--	--	--	--	--	--	--	--	--	--	--	--	--	--	--	--	--	--	--	--	--	--	--	--	--	--	--	--	--	--	--	--	--	--	--	--	--	--	--	--	--	--	--	--	--	--	--	--	--	--	--	--	--	--	--	--	--	--	--	--	--	--	--	--	--	--	--	--	--	--	--	--	--	--	--	--	--	--	--	--	--	--	--	--	--	--	--	--	--	--	--	--	--	--	--	--	--	--	--	--	--	--	--	--	--	--	--	--	--	--	--	--	--	--	--	--	--	--	--	--	--	--	--	--	--	--	--	--	--	--	--	--	--	--	--	--	--	--	--	--	--	--	--	--	--	--	--	--	--	--	--	--	--	--	--	--	--	--	--	--	--	--	--	--	--	--	--	--	--	--	--	--	--	--	--	--	--	--	--	--	--	--	--	--	--	--	--	--	--	--	--	--	--	--	--	--	--	--	--	--	--	--	--	--	--	--	--	--	--	--	--	--	--	--	--	--	--	--	--	--	--	--	--	--	--	--	--	--	--	--	--	--	--	--	--	--	--	--	--	--	--	--	--	--	--	--	--	--	--	--	--	--	--	--	--	--	--	--	--	--	--	--	--	--	--	--	--	--	--	--	--	--	--	--	--	--	--	--	--	--	--	--	--	--	--	--	--	--	--	--	--	--	--	--	--	--	--	--	--	--	--	--	--	--	--	--	--	--	--	--	--	--	--	--	--	--	--	--	--	--	--	--	--	--	--	--	--	--	--	--	--	--	--	--	--	--	--	--	--	--	--	--	--	--	--	--	--	--	--	--	--	--	--	--	--	--	--	--	--	--	--	--	--	--	--	--	--	--	--	--	--	--	--	--	--	--	--	--	--	--	--	--	--	--	--	--	--	--	--	--	--	--	--	--	--	--	--	--	--	--	--	--	--	--	--	--	--	--	--	--	--	--	--	--	--	--	--	--	--	--	--	--	--	--	--	--	--	--	--	--	--	--	--	--	--	--	--	--	--	--	--	--	--	--	--	--	--	--	--	--	--	--	--	--	--	--	--	--	--	--	--	--	--	--	--	--	--	--	--	--	--	--	--	--	--	--	--	--	--	--	--	--	--	--	--	--	--	--	--	--	--	--	--	--	--	--	--	--	--	--	--	--	--	--	--	--	--	--	--	--	--	--	--	--	--	--	--	--	--	--	--	--	--	--	--	--	--	--	--	--	--	--	--	--	--	--	--	--	--	--	--	--	--	--	--	--	--	--	--	--	--	--	--	--	--	--	--	--	--	--	--	--	--	--	--	--	--	--	--	--	--	--	--	--	--	--	--	--	--	--	--	--	--	--	--	--	--	--	--	--	--	--	--	--	--	--	--	--	--	--	--	--	--	--	--	--	--	--	--	--	--	--	--	--	--	--	--	--	--	--	--	--	--	--	--	--	--	--	--	--	--	--	--	--	--	--	--	--	--	--	--	--	--	--	--	--	--	--	--	--	--	--	--	--	--	--	--	--	--	--	--	--	--	--	--	--	--	--	--	--	--	--	--	--	--	--	--	--	--	--	--	--	--	--	--	--	--	--	--	--	--	--	--	--	--	--	--	--	--	--	--	--	--	--	--	--	--	--	--	--	--	--	--	--	--	--	--	--	--	--	--	--	--	--	--	--	--	--	--	--	--	--	--	--	--	--	--	--	--	--	--	--	--	--	--	--	--	--	--	--	--	--	--	--	--	--	--	--	--	--	--	--	--	--	--	--	--	--	--	--	--	--	--	--	--	--	--	--	--	--	--	--	--	--	--	--	--	--	--	--	--	--	--	--	--	--	--	--	--	--	--	--	--	--	--	--	--	--	--	--	--	--	--	--	--	--	--	--	--	--	--	--	--	--	--	--	--	--	--	--	--	--	--	--	--	--	--	--	--	--	--	--	--	--	--	--	--	--	--	--	--	--	--	--	--	--	--	--	--	--	--	--	--	--	--	--	--	--	--	--	--	--	--	--	--	--	--	--	--	--	--	--	--	--	--	--	--	--	--	--	--	--	--	--	--	--	--	--	--	--	--	--	--	--	--	--	--	--	--	--	--	--	--	--	--	--	--	--	--	--	--	--

DIR: B TOTAL LEN: 40.271 MI.
LEFT MUN: GREGG T

DIST: 02-1 SR: 45
RIGHT MUN: GREGG T

1 2 7 2 9 1 F T

1 0 0027 0 01 0810+67 125085 FT
PENNS CAVE RD
(SR2012 SEG 0090/2679) 0540/0000

1 2 3 0 3 8 F T

EAST ST
(T878)

0520 / 1151

Station	Length (ft)	Material	Notes
0550/1300	LEN=0060	INSTALLED	UNKN
0550/1096	LEN=0050	INSTALLED	UNKN
0550/0600	LEN=0040	INSTALLED	UNKN
127252 FT	1 0 00027	0 02	0835+00
0550/0000	LENGTH(AH 2367 BK 2206)	018 "DIA	CIRC CONCR
0540/2202	LEN=0040	INSTALLED	UNKN
0540/1447	015 "DIA	CIRC CONCR	UNKN
0540/1115	LEN=0040	INSTALLED	UNKN
0540/0890	018 "DIA	CIRC CONCR	2002
0540/0741	FIREHALL RD	(T533)	
0540/0056	PENNS CAVE RD	(SR2012 SEG 0100/0000)	
125046 FT			
0540/0000	LENGTH(AH 2206 BK 2047)		
0530/1976	BMSSEN 14/0045/0530/1809	1 0 00027	0 01 0790+20
0530/1809	PENNS CREEK	BMSBG 14/0045/0530/1809	
0530/1595	FIREHALL RD	(T533)	
0530/1382	018 "DIA	CIRC METAL	UNKN
0530/0781	LEN=0050	INSTALLED	UNKN
0530/0231	018 "DIA	CIRC CONCR	UNKN
122999 FT	LEN=0040	INSTALLED	UNKN
0530/0000	1 0 00027	0 01 0790+20	
	VILLAGE: SPRING MILLS	015 "DIA	CIRC CONCR
	LEN=0020	INSTALLED	UNKN
	LENGTH(AH 2047 BK 2723)		

EXTRACT DATE: 11/25/2024 ROADWAY MANAGEMENT SYSTEM PAGE NUMBER: 44
PRINT DATE: 11/26/2024 SLD COUNTY/SR - ANNUAL PRINT COUNTY: CENTRE

DIR: B TOTAL LEN: 40.271 MI. DIST: 02-1 SR: 45
LEFT MUN: GREGG T RIGHT MUN: GREGG T

SOUTH ST
(T877)

0520/0786

1 0 00027 0 01 0763+00 120315 FT
WEST RD
(T876)

0520/0000

ROSS HILL RD
(T468)

0500/1702

114493 FT

112243 FT

0520/1029 LEN=0052 INSTALLED 2002
015 "DIA CIRC CONCR
0520/0675 LEN=0042 INSTALLED 2002
120276 FT
0520/0000 LENGTH(AH 2723 BK 3225)
014"H 20"W ELLIP CONC
0510/3132 LEN=0043 INSTALLED 2002
015 "DIA CIRC CONCR
0510/2100 LEN=0056 INSTALLED 2002
LIMESTONE LN
(T883)
015 "DIA CIRC CONCR
0510/1732 LEN=0044 INSTALLED 2002
STONEFIELD LN
(T880)
GREGG ST
(T414)
117090 FT
117051 FT
0510/0000 LENGTH(AH 3225 BK 2597)
015 "DIA CIRC CONCR
0500/0288 LEN=0049 INSTALLED 2002
114454 FT
0500/0000 LENGTH(AH 2597 BK 2250)
015 "DIA CIRC CONCR
0490/1828 LEN=0058 INSTALLED 2002
112204 FT
0490/0000 LENGTH(AH 2250 BK 2557)
015 "DIA CIRC CONCR
0480/1943 LEN=0042 INSTALLED 2002
015 "DIA CIRC CONCR

EXTRACT DATE: 11/25/2024 ROADWAY MANAGEMENT SYSTEM PAGE NUMBER: 43
PRINT DATE: 11/26/2024 SLD COUNTY/SR - ANNUAL PRINT COUNTY: CENTRE

DIR: B TOTAL LEN: 40.271 MI. DIST: 02-1 SR: 45
LEFT MUN: GREGG T RIGHT MUN: GREGG T

		0480/1651	LEN=0056	INSTALLED	2002
		0480/1618	GREGG		
		0480/1115	POTTER T		
			018 "DIA	CIRC CONCR	
			LEN=0054	INSTALLED	2002
	109686 FT	109647 FT	1 0 00027 0 01	0656+61	
			WEAVER RD		
			(T540)		
CENTURY LN		0480/0000	LENGTH(AH	2557 BK	3661)
(PRDR)	0470/3623				
		0470/3615	018 "DIA	CIRC CONCR	
			LEN=0050	INSTALLED	2002
		0470/2680	018 "DIA	CIRC CONCR	
			LEN=0040	INSTALLED	2002
DECKER RD		0470/1350			
(T440)			FIELD LN		
		0470/1203	(PRDR)		
		0470/1172	015 "DIA	CIRC CONCR	
			LEN=0046	INSTALLED	2002
	106025 FT	105986 FT	1 0 00027 0 01	0620+00	
		0470/0000	LENGTH(AH	3661 BK	2533)
		0460/2349	015 "DIA	CIRC CONCR	
			LEN=0052	INSTALLED	2002
		0460/2087	COUNTRY HAVEN DR		
			(PRDR)		
		0460/1792	015 "DIA	CIRC CONCR	
			LEN=0055	INSTALLED	UNKN
		0460/1385	015 "DIA	CIRC CONCR	
			LEN=0056	INSTALLED	2002
		0460/1337	015 "DIA	CIRC CONCR	
			LEN=0051	INSTALLED	2002
		0460/0140	INDIAN LN		
			(T538)		
		0460/0111	015 "DIA	CIRC CONCR	
			LEN=0053	INSTALLED	2002
LUSE RD	103492 FT	103453 FT	1 0 00027 0 01	0594+00	
			NC PENNS VALLEY RD		

EXTRACT DATE: 11/25/2024 ROADWAY MANAGEMENT SYSTEM PAGE NUMBER: 42
PRINT DATE: 11/26/2024 SLD COUNTY/SR - ANNUAL PRINT COUNTY: CENTRE

DIR: B TOTAL LEN: 40.271 MI. DIST: 02-1 SR: 45
LEFT MUN: POTTER T RIGHT MUN: POTTER T

(T436)	0460/0000	==	5 0460/0000	LENGTH(AH 2533 BK 1868)
		---		015 "DIA CIRC CONCR
			0450/1600	LEN=0048 INSTALLED 2002
	101624 FT		101585 FT	1 0 00027 0 01 0575+42
		---	5 0450/0000	LENGTH(AH 1868 BK 2517)
		---		018 "DIA CIRC CONCR
		---	0440/2170	LEN=0045 INSTALLED 2002
		---		024 "DIA CIRC CONCR
		---	0440/1626	LEN=0051 INSTALLED 2002
		---		024 "DIA CIRC CONCR
		---	0440/1586	LEN=0065 INSTALLED 2002
	099107 FT		099068 FT	1 0 00027 0 01 0550+35
			5 0440/0000	LENGTH(AH 2517 BK 2619)
		---		015 "DIA CIRC CONCR
		---	0430/1471	LEN=0045 INSTALLED 2002
		---		015 "DIA CIRC CONCR
		---	0430/1082	LEN=0042 INSTALLED 2002
		---		014 "H 23 "W CON BOX CUL
		---	0430/0603	LEN=0025 INSTALLED 1996
		---		018 "DIA CIRC CONCR
		---	0430/0379	LEN=0032 INSTALLED 1996
		---		014 "H 23 "W CON BOX CUL
		---	0430/0114	LEN=0038 INSTALLED 1996
	096488 FT		096449 FT	1 0 00027 0 01 0524+26
			NC PENNS VALLEY PK	
			OLD FORT RD	
			(SR0144 SEG 0090/0000)	
PENNSYLVANIA AV		==	5 0430/0000	LENGTH(AH 2619 BK 3049)
(SR0144 SEG 0090/0000)	0430/0000	---		018 "DIA CIRC CONCR
		---	0420/2923	LEN=0038 INSTALLED 1996
OAKWOOD LN		==		018 "DIA CIRC CONCR
(T420)	0420/1965	---	0420/1563	LEN=0045 INSTALLED UNKN
		---		(APRA) LANDPRO EQUIPMEN
		POE	0420/1127	LANDPRO EQUIPMENT RD
				(PRDR)

EXTRACT DATE: 11/25/2024 ROADWAY MANAGEMENT SYSTEM PAGE NUMBER: 41
PRINT DATE: 11/26/2024 SLD COUNTY/SR - ANNUAL PRINT COUNTY: CENTRE

DIR: B TOTAL LEN: 40.271 MI. DIST: 02-1 SR: 45
LEFT MUN: POTTER T RIGHT MUN: POTTER T

GRACE AV (TWP)	0420/1045	==	0420/1090	018 "DIA CIRC CONCR LEN=0045 INSTALLED UNKN
HOMAN LN (T424)	0420/0419	==	0420/0793	018 "DIA CIRC CONCR LEN=0045 INSTALLED UNKN
		==	0420/0253	015 "DIA CIRC CONCR LEN=0040 INSTALLED UNKN
	093439 FT	==	0420/0008	018 "DIA CIRC CONCR LEN=0045 INSTALLED UNKN
		==	093400 FT	2 0 14018 0 01 0599+37
		==	0420/0000	VILLAGE: OLD FORT LENGTH(AH 3049 BK 2637)
BONNIE ST (TWP)	0410/2006	==	0410/2006	RUDY LN (TWP)
ASSOCIATE ST (TWP)	0410/1556	==		
SUSAN ST (TWP)	0410/1288	==	0410/1227	015 "DIA CIRC CONCR LEN=0050 INSTALLED UNKN
		==	0410/0141	015 "DIA CAST IRON LEN=0050 INSTALLED UNKN
	090802 FT	==	090763 FT	2 0 14018 0 01 0573+00
		==	0410/0000	WILLIAMS RD (T508) LENGTH(AH 2637 BK 2288)
		==	0400/1415	018 "DIA CIRC CONCR LEN=0050 INSTALLED UNKN
		==	0400/1153	015 "DIA CIRC CONCR LEN=0050 INSTALLED UNKN
		==	0400/0838	018 "DIA CIRC CONCR LEN=0050 INSTALLED UNKN
		==	0400/0418	018 "DIA CIRC CONCR LEN=0050 INSTALLED UNKN
	088514 FT	==	0400/0077	018 "DIA CIRC CONCR LEN=0050 INSTALLED UNKN
		==	088475 FT	2 0 14018 0 01 0549+98
		==	0400/0000	TUSSEYVILLE RD (T525) LENGTH(AH 2288 BK 2474)
		==	0390/2116	018 "DIA CIRC CONCR LEN=0050 INSTALLED UNKN
		==		018 "DIA CIRC CONCR

EXTRACT DATE: 11/25/2024 ROADWAY MANAGEMENT SYSTEM PAGE NUMBER: 40
PRINT DATE: 11/26/2024 SLD COUNTY/SR - ANNUAL PRINT COUNTY: CENTRE

DIR: B TOTAL LEN: 40.271 MI. DIST: 02-1 SR: 45
LEFT MUN: POTTER T RIGHT MUN: POTTER T

	0390/1690	LEN=0050	INSTALLED	UNKN
	0390/1024	018 "DIA CIRC METAL LEN=0050	INSTALLED	UNKN
086040 FT	0390/0334	018 "DIA CAST IRON LEN=0050	INSTALLED	UNKN
	086001 FT	2 0 14018 0 01 0525+00		
	0390/0000	LENGTH(AH 2474 BK 2514)		
	0380/2013	018 "DIA CIRC CONCR LEN=0050	INSTALLED	UNKN
	0380/0896	015 "DIA CIRC CONCR LEN=0055	INSTALLED	UNKN
	0380/0597	018 "DIA CIRC CONCR LEN=0050	INSTALLED	UNKN
083526 FT	0380/0272	021 "DIA CIRC CONCR LEN=0050	INSTALLED	UNKN
	083487 FT	2 0 14018 0 01 0500+00		
	0380/0000	LENGTH(AH 2514 BK 2302)		
	0370/1511	018 "DIA CIRC CONCR LEN=0050	INSTALLED	UNKN
	0370/1259	018 "DIA CIRC CONCR LEN=0050	INSTALLED	UNKN
081224 FT	081185 FT	2 0 14018 0 01 0477+00		
		HOOT RD (T501)		
	0370/0000	LENGTH(AH 2302 BK 2696)		
RIMMEY RD (T400)	0360/2153	018 "DIA CIRC CONCR LEN=0050	INSTALLED	UNKN
	0360/1110	015 "DIA CIRC CONCR LEN=0050	INSTALLED	UNKN
078528 FT	0360/0296	060 "DIA CIRC CONCR LEN=0075	INSTALLED	UNKN
	078489 FT	2 0 14018 0 01 0450+20		
		HOOT RD (T501)		
	0360/0000	LENGTH(AH 2696 BK 2167)		
	0350/1567	015 "DIA CIRC METAL LEN=0050	INSTALLED	UNKN

DIR: B TOTAL LEN: 40.271 MI.
LEFT MUN: POTTER T

DIST: 02-1 SR: 45
RIGHT MUN: POTTER T

PARK DR
(TWP)

076361 FT

0340 / 1309

074544 FT

071802 FT

CEDAR RUN RD
(SR2004 SEG 0060/3831) 0320/0147

070054 FT

SCHEMPF RD

0350/1312 015 "DIA CIRC METAL
LEN=0040 INSTALLED UNKN

0350/0015 BMS EN 14/0045/0350/0000
076322 FT 2 0 14018 0 01 0428+39

0350/0000 CEDAR RUN
BMSBG 14/0045/0350/0000
LENGTH(AH 2167 BK 1817)

0340/1662 LEN=0035 INSTALLED UNKN
HIDDEN LAKE DR

0340/1309 (T502)
015 "DIA CIRC METAL

```
0340/0771  LEN=0040  INSTALLED UNKN
              015 "DIA  CIRC  CONCR
0540/0175  LEN=0010  INSTALLED UNKN
```

```
0340/0175  LEN=0040  INSTALLED UNKN
074505 FT 2 0 14018 0 01 0410+30
0340/0000  LENGTH(AH 1817 BK 2712)
```

5 0340/0000 LENGTH (AH 1817 BK 2742)
POTTER
0330/2648 HARRIS T

```

0330/2048 HARRIS 1
018 "DIA CIRC CONCR
0330/2583 LEN=0055 INSTALLED UNKN

```

071763 FT 2 0 14018 0 01 0383+00
SHARER RD

0330/0000 (T370) LENGTH (AH 2742 BK 1748)

015 "DIA CIRC CONCR
LEN 0000 UNSTALLED UNKN

0320/0111 024 "DIA CIRC CONCR
LEN=0125 INSTALLED UNKN

070015 FT 2 0 14018 0 01 0365+84
S 0320/0000 LENGTH(AH 1748 BK 3035)

DIR: B		TOTAL LEN: 40.271 MI.		DIST: 02-1		SR: 45	
LEFT MUN: HARRIS T				RIGHT MUN: HARRIS T			
(T554)		0310/1685	==				
			==	0310/1605	015 "DIA CIRC CONCR		
			==		LEN=0045 INSTALLED UNKN		
			==	0310/1120	024 "DIA CIRC CONCR		
			==		LEN=0050 INSTALLED UNKN		
			==	0310/0737	ROSSLYN RD		
			==		(T975)		
		067019 FT		066980 FT	2 0 14018 0 01 0335+82		
				0310/0000	LENGTH(AH 3035 BK 2376)		
INDEN HALL RD							
SR2006 SEG 0010/0000)		0300/2116	==				
			==	0300/2075	015 "DIA CIRC CONCR		
			==		LEN=0065 INSTALLED UNKN		
			==	0300/1757	ELKS CLUB RD		
			==		(T366)		
			==	0300/0605	015 "DIA CIRC CONCR		
			==		LEN=0050 INSTALLED UNKN		
			==	0300/0248	015 "DIA CIRC CONCR		
		064643 FT	==		LEN=0045 INSTALLED UNKN		
			==	064604 FT	2 0 14018 0 01 0312+39		
			==	0300/0000	LENGTH(AH 2376 BK 3557)		
			==		ESTATE DR		
			==	0292/3080	(TWP)		
OCKEY RIDGE RD							
(TWP)		0292/2180	==	0292/2180	WILLOWBROOK DR		
			==		(T960)		
OCKEY LN			==				
(T718)		0292/1353	==				
NDIAN HILL RD			==				
(T702)		0292/0830	==				
		061086 FT					
				061047 FT	2 0 14018 0 01 0264+26		
				0292/0000	MFC BEGIN = C		
					LENGTH(AH 3557 BK 1772)		
EG S RD				0282/1419	024"H 27"W ELLIP CONC		
SR8032 SEG 0260/0000)		0283/1320	==		LEN=0045 INSTALLED UNKN		
			==	0282/1162	024"H 24"W ELLIP CONC		
			==		LEN=0030 INSTALLED UNKN		
AMP S RD			==	0282/1128	RAMP S RD		
SR8032 SEG 0250/0000)		0283/1128	==		(SR8032 SEG 0250/0000)		
24"H 27"W ELLIP CONC			==				
EN=0040 INSTALLED UNKN		0283/0847	==				

EXTRACT DATE: 11/25/2024 ROADWAY MANAGEMENT SYSTEM PAGE NUMBER: 37
PRINT DATE: 11/26/2024 SLD COUNTY/SR - ANNUAL PRINT COUNTY: CENTRE

DIR: B TOTAL LEN: 40.271 MI. DIST: 02-1 SR: 45
LEFT MUN: HARRIS T RIGHT MUN: HARRIS T

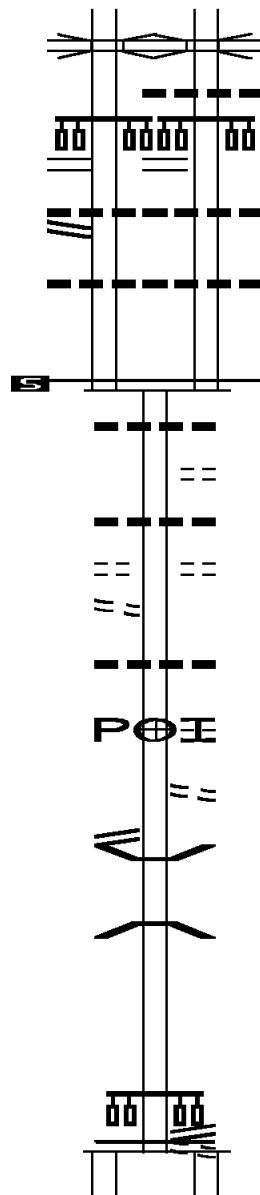
LR 1050
OP ID 14/0322/0590/0451 0283/0840
RAMP R RD
(SR8032 SEG 0010/1328) 0283/0499
018 "DIA CIRC CONCR
LEN=0045 INSTALLED UNKN 0283/0326
(SR8032 SEG 0020/0231) 0283/0324
018 "DIA CIRC CONCR
LEN=0045 INSTALLED UNKN 0283/0179
2 0 14018 0 00 0246+42 059312 FT
NC EARLYSTOWN RD
MFC BEGIN = C
LENGTH(AH 1774 BK 1975) 0283/0000

COMMONWEALTH DR
(PRDR) 0272/0859
LC FROM COMMONWEALTH DR
(CONN) 0272/0748

YE E RD
(SR9111 SEG 0500/0000) 0272/0187

057337 FT

YE E RD



LR 1050
OP ID 14/0322/0590/0451
024 "H 27 "W ELLIP CONC
LEN=0105 INSTALLED UNKN
RAMP R RD
(SR8032 SEG 0010/1328)
018 "DIA CIRC CONCR
LEN=0045 INSTALLED UNKN
018 "DIA CIRC CONCR
LEN=0045 INSTALLED UNKN
2 0 14018 0 00 0246+42
MFC BEGIN = C
LENGTH(AH 1772 BK 1975)
015 "DIA CIRC CONCR
LEN=0090 INSTALLED UNKN
ASHWORTH LN
(PRDR)
018 "DIA CIRC CONCR
LEN=0090 INSTALLED UNKN
ASHWORTH LN
(PRDR)
018 "DIA CIRC METAL
LEN=0090 INSTALLED UNKN
(APRA) SHAWLEY CONST. C
SHAWLEY CONST. CO.
(PRDR)
FROM 3014/0200 SH
(CONN)
BMS EN 14/0045/0272/0093
2 0 14018 0 00 0226+84
SPRING CREEK
BMS BG 14/0045/0272/0093
2 0 14018 0 00 0226+84
BOAL AV
(SR3014 SEG 0200/0000)
NC EARLYSTOWN RD
MAIN ST
(TB45)
MFC BEGIN = C
LENGTH(AH 1975 BK 1577)

EXTRACT DATE: 11/25/2024 ROADWAY MANAGEMENT SYSTEM PAGE NUMBER: 36
PRINT DATE: 11/26/2024 SLD COUNTY/SR - ANNUAL PRINT COUNTY: CENTRE

DIR: B TOTAL LEN: 40.271 MI. DIST: 02-1 SR: 45
LEFT MUN: HARRIS T RIGHT MUN: HARRIS T

(SR9111 SEG 0500/0214) 0261/1489
PINE ST
(T579) 0261/1042

1 0 00307 0 00 0211+54 055717 FT
BOALSBURG PK
(T958)
CHURCH ST
(T846)

LENGTH(AH 1620 BK 1792) 0261/0000
010"H 10"W CON BOX CUL
LEN=0055 INSTALLED UNKN 0251/1756
018"DIA CIRC CONCR
LEN=0030 INSTALLED UNKN 0251/1405
015"DIA CIRC CONCR
LEN=0055 INSTALLED UNKN 0251/1067
015"DIA CIRC CONCR
LEN=0044 INSTALLED UNKN 0251/0640
DIVISION SHRINE RD
(PARK)
OLD BOALSBURG RD
(T359) 0251/0578
BMSSEN 14/0045/0250/0341 0251/0022

1 0 00307 0 00 0193+71 053925 FT
BRANCH SPRING CREEK
BMSBG 14/0045/0250/0341
LENGTH(AH 1792 BK 0584) 0251/0000
015"DIA CIRC CONCR
LEN=0100 INSTALLED UNKN 0241/0378
TO 3010/0071 SH
(CONN) 0241/0266
015"DIA CIRC CONCR
LEN=0150 INSTALLED 2002 0241/0171

1 0 00307 0 00 0187+81 053341 FT
WERNER BL
(SR3010 SEG 0071/1700)
NC BOAL AV

SOUTH ATHERTON ST
(SR3014 SEG 0180/2129)

PINE ST
(T579)
018"DIA CIRC CONCR
LEN=0030 INSTALLED UNKN
018"DIA CIRC METAL
LEN=0030 INSTALLED 2002
1 0 00307 0 00 0211+54
BOALSBURG PK
(T958)
CHURCH ST
(T846)

0260/1011
0260/0822
0260/0390
055723 FT
0260/0000 LENGTH(AH 1577 BK 1779)

DIVISION SHRINE RD
(PARK)
OLD BOALSBURG RD
(T359) 0250/0556
0250/0022 053944 FT
BMSSEN 14/0045/0250/0341
1 0 00307 0 00 0190+35
VILLAGE: BOALSBURG
BRANCH SPRING CREEK
BMSBG 14/0045/0250/0341
LENGTH(AH 1779 BK 0595)

0240/0144
0240/0092
053349 FT
FOR SR 0045E TO 0045E
(CONN)
018"DIA CIRC CONCR
LEN=0100 INSTALLED UNKN
1 0 00307 0 00 0187+81
WARNER BL
(SR3010 SEG 0071/1700)
(SR3010 SEG 0070/1690)
NC BOAL AV

SOUTH ATHERTON ST
(SR3014 SEG 0181/2157)

EXTRACT DATE: 11/25/2024 ROADWAY MANAGEMENT SYSTEM PAGE NUMBER: 35
PRINT DATE: 11/26/2024 SLD COUNTY/SR - ANNUAL PRINT COUNTY: CENTRE

DIR: B TOTAL LEN: 40.271 MI. DIST: 02-1 SR: 45
LEFT MUN: HARRIS T RIGHT MUN: HARRIS T

(SR3014 SEG 0181/2157)			(SR3014 SEG 0180/2129)
MFC BEGIN = B			MFC BEGIN = B
LENGTH(AH 0584 BK 0543) 0241/0000	5	5	0240/0000 LENGTH(AH 0595 BK 0551)
018 "DIA CIRC CONCR			
LEN=0100 INSTALLED 2002 0233/0450	---	---	
			0232/0374 FOR SR 0045E TO 0045E (CONN)
SR 9109			
(SR9109 SEG 0010/0349) 0233/0173			
0 0 00000 0 00 0000+00 052798 FT			052798 FT 0 0 00000 0 00 0000+00
MFC BEGIN = C			MFC BEGIN = C
LENGTH(AH 0543 BK 1430) 0233/0000	5	5	0232/0000 LENGTH(AH 0551 BK 1430)
KENNARD RD			
(TWP)			
	0230/1400	==	
	---	---	
	0230/0696		015 "DIA CIRC CONCR
	---	---	LEN=0085 INSTALLED UNKN
	0230/0433		018 "DIA CIRC CONCR
	---	---	LEN=0065 INSTALLED UNKN
	0230/0148		015 "DIA CIRC CONCR
051368 FT	051368 FT		LEN=0060 INSTALLED UNKN
	5 0230/0000		2 0 14018 0 00 0207+00
	---	---	LENGTH(AH 1430 BK 1830)
	0220/1530		018 "DIA CIRC CONCR
	---	---	LEN=0045 INSTALLED UNKN
	0220/1436	==	LYNNWOOD DR
	---	---	(T966)
	0220/1220		024 "DIA CIRC CONCR
	---	---	LEN=0045 INSTALLED UNKN
	0220/0613		018 "DIA CIRC CONCR
	---	---	LEN=0065 INSTALLED UNKN
FAIRFIELD DR			
(T764)			
	0220/0449	==	
049538 FT	049538 FT		049538 FT 2 0 14018 0 00 0188+68
	---	---	W MAIN ST
	0220/0000	==	(T845)
	---	---	LENGTH(AH 1830 BK 1833)
	0210/1598		018 "DIA CIRC CONCR
	---	---	LEN=0045 INSTALLED UNKN
	0210/0843	==	WINDMILL RD
	---	---	(TWP)
047705 FT	047705 FT		047705 FT 2 0 14018 0 00 0170+35
	5 0210/0000		LENGTH(AH 1833 BK 2644)
	---	---	GREAT VIEW DR
	0200/2181	==	(TWP)

EXTRACT DATE: 11/25/2024 ROADWAY MANAGEMENT SYSTEM PAGE NUMBER: 34
PRINT DATE: 11/26/2024 SLD COUNTY/SR - ANNUAL PRINT COUNTY: CENTRE

DIR: B TOTAL LEN: 40.271 MI. DIST: 02-1 SR: 45
LEFT MUN: HARRIS T RIGHT MUN: HARRIS T

HESS SOFTBALL COMPLEX
(PRDR) 0200/0910

2 0 14018 0 00 0143+90 045061 FT
WOODSIDE DR
(SR3016 SEG 0010/3480) 0200/0000

043265 FT

040669 FT

W BRANCH RD
(SR3009 SEG 0010/0000) 0170/0724

0200/1034 MISTY HILL DR
(TWP)
0200/0910 018 "DIA CIRC CONCR
LEN=0045 INSTALLED UNKN

045061 FT

5 0200/0000 LENGTH(AH 2644 BK 1796)
ROARING RUN
STRUCTURE LENGTH 12 FT

0190/1744 BMSID 14/0045/0190/1744
018 "DIA CIRC CONCR
0190/1510 LEN=0055 INSTALLED UNKN
018 "DIA CIRC CONCR
0190/1196 LEN=0060 INSTALLED UNKN
024 "DIA CIRC CONCR
0190/0775 LEN=0030 INSTALLED UNKN
MOUNTAIN RD

0190/0726 (T354)
018 "DIA CIRC CONCR
0190/0592 LEN=0050 INSTALLED UNKN
018 "DIA CIRC CONCR
0190/0303 LEN=0045 INSTALLED UNKN
043265 FT 2 0 14018 0 00 0125+73
HESS RD
(T353)

5 0190/0000 LENGTH(AH 1796 BK 2596)
0180/2553 BMSID 14/0045/0180/2528
2 0 14018 0 00 0125+12
ROARING RUN
0180/2528 BMSBG 14/0045/0180/2528

018 "DIA CIRC CONCR
0180/1765 LEN=0045 INSTALLED UNKN
018 "DIA CIRC CONCR
0180/1395 LEN=0045 INSTALLED UNKN

040669 FT 2 0 14018 0 00 0099+71
VILLAGE: SHINGLETOWN
5 0180/0000 LENGTH(AH 2596 BK 2415)
WHITETAIL LN
(PRDR)
0170/2148

EXTRACT DATE: 11/25/2024 ROADWAY MANAGEMENT SYSTEM PAGE NUMBER: 33
PRINT DATE: 11/26/2024 SLD COUNTY/SR - ANNUAL PRINT COUNTY: CENTRE

DIR: B TOTAL LEN: 40.271 MI. DIST: 02-1 SR: 45
LEFT MUN: HARRIS T RIGHT MUN: HARRIS T

		TRIB	SLAB	CABIN	RUN
		STRUCTURE	LENGTH	13	FT
		BMSID	14/0045/0170/0654		
		HARRIS			
		FERGUSON	T		
		015"	DIA	CIRC	CONCR
		LEN=0045	INSTALLED	UNKN	
038254 FT		2 0 14018	0 00	0075+48	
		LENGTH(AH	2415	BK 2911)	
		024"	DIA	CIRC	CONCR
		LEN=0055	INSTALLED	UNKN	
		036"	DIA	CIRC	CONCR
		LEN=0055	INSTALLED	UNKN	
		0160/0959	072"H	48"W	CONCR ARCH
		LEN=0070	INSTALLED	UNKN	
		030"	DIA	CIRC	CONCR
		LEN=0060	INSTALLED	UNKN	
035343 FT		2 0 14018	0 00	0046+29	
		TRIB	SLAB	CABIN	RUN
		STRUCTURE	LENGTH	12	FT
		BMSID	14/0045/0160/0000		
		LENGTH(AH	2911	BK 2206)	
		0150/0946	018"	DIA	CIRC CONCR
		LEN=0060	INSTALLED	UNKN	
		024"	DIA	CIRC	CONCR
		LEN=0040	INSTALLED	UNKN	
		018"	DIA	CIRC	CONCR
		LEN=0040	INSTALLED	UNKN	
		018"	DIA	CIRC	CONCR
		LEN=0060	INSTALLED	UNKN	
033137 FT		2 0 14018	0 00	0024+15	
		LENGTH(AH	2206	BK 2387)	
		0140/1613	024"	DIA	CIRC CONCR
		LEN=0050	INSTALLED	UNKN	
		018"	DIA	CIRC	CONCR
		LEN=0045	INSTALLED	UNKN	
		018"	DIA	CIRC	CONCR
		LEN=0050	INSTALLED	UNKN	
SCOTT RD (T703)	0140/0762				
		024"	DIA	CIRC	CONCR
		LEN=0050	INSTALLED	UNKN	
		015"	DIA	CIRC	CONCR
		LEN=0070	INSTALLED	UNKN	

EXTRACT DATE: 11/25/2024 ROADWAY MANAGEMENT SYSTEM PAGE NUMBER: 32
PRINT DATE: 11/26/2024 SLD COUNTY/SR - ANNUAL PRINT COUNTY: CENTRE

DIR: B TOTAL LEN: 40.271 MI. DIST: 02-1 SR: 45
LEFT MUN: FERGUSON T RIGHT MUN: FERGUSON T

2 0 14018 0 00 0000+00 030750 FT
COLLEGE AV
(SR0026 SEG 0080/0000) 0140/0000
030750 FT

029401 FT

PLAINFIELD RD
(T332)

0120/0259

MICHIGAN ST
(PRDR)

026545 FT

0120/0000

WYOMING AV
(T828)

0110/1119

0140/0104	024 "DIA CIRC CONCR
030750 FT	LEN=0135 INSTALLED UNKN
INTER-BK	NC SHINGLETOWN RD
0140/0000	PINE GROVE RD
030750 FT	(SR0026 SEG 0080/0000)
7134/0000	LTH AH 002387 BK 007021
INTER-AHD	LTH AH 007021 BK 001349
0130/1349	PINE GROVE RD
0130/1288	(SR0026 SEG 0050/0000)
0130/1159	WATER ST
0130/0919	(SR0026 SEG 0050/0000)
0130/0619	018 "DIA CIR UNKNOWN
0130/0383	LEN=0040 INSTALLED UNKN
0130/0023	018 "DIA CIR UNKNOWN
029401 FT	LEN=0050 INSTALLED UNKN
0130/0000	KIRK ST
	(T649)
	MAYES ST
	(PRDR)
	DEEPWOOD RD
	(T609)
	024 "DIA CIRC METAL
	LEN=0040 INSTALLED UNKN
	1 0 00056 0 00 0294+20
	DEEPWOOD RD
	(T609)
	LENGTH(AH 1349 BK 2856)
0120/0890	018 "DIA CIR PLASTIC
0120/0582	LEN=0045 INSTALLED 2014
	018 "DIA CIR PLASTIC
	LEN=0055 INSTALLED 2014
0120/0159	018"H 30"W ELLIP METAL
026545 FT	LEN=0300 INSTALLED UNKN
0120/0000	1 0 00056 0 00 0265+63
0110/1273	VILLAGE: PINE GROVE MIL
	LENGTH(AH 2856 BK 1550)
	018 "DIA CIRC CONCR
	LEN=0040 INSTALLED 2007

EXTRACT DATE: 11/25/2024 ROADWAY MANAGEMENT SYSTEM PAGE NUMBER: 31
PRINT DATE: 11/26/2024 SLD COUNTY/SR - ANNUAL PRINT COUNTY: CENTRE

DIR: B TOTAL LEN: 40.271 MI. DIST: 02-1 SR: 45
LEFT MUN: FERGUSON T RIGHT MUN: FERGUSON T

	0110/0997	015 "DIA CIRC CONCR LEN=0045	INSTALLED UNKN
024995 FT	0110/0264	024 "DIA CIRC CONCR LEN=0070	INSTALLED UNKN
	024995 FT	1 0 00056 0 00 0250+00	
	0110/0000	LENGTH(AH 1550 BK 2404) ROSS ST (T957)	
	0100/1915	018 "DIA CIRC CONCR LEN=0050	INSTALLED 2002
	0100/1700	018 "DIA CIRC METAL LEN=0060	INSTALLED UNKN
	0100/1193	024 "DIA CIR PLASTIC LEN=0050	INSTALLED 2022
	0100/0970	015 "DIA CIRC CONCR LEN=0060	INSTALLED UNKN
022591 FT	0100/0606	022591 FT	1 0 00056 0 00 0226+00
		018 "DIA CIR PLASTIC LEN=0060	INSTALLED 2022
	0100/0000	LENGTH(AH 2404 BK 2696)	
	0090/2204	015 "DIA CIRC CONCR LEN=0045	INSTALLED UNKN
	0090/1100	015 "DIA CIRC CONCR LEN=0045	INSTALLED UNKN
019895 FT	0090/0236	015 "DIA CIRC CONCR LEN=0065	INSTALLED UNKN
	019895 FT	1 0 00056 0 00 0199+07	
	0090/0000	LENGTH(AH 2696 BK 2167)	
	0080/0956	015 "DIA CIRC CONCR LEN=0050	INSTALLED UNKN
1 0 00056 0 00 0177+43 017728 FT TADPOLE RD (T965)	017728 FT	AG RESEARCH CENTER B RD (PRDR)	
	0080/0000	LENGTH(AH 2167 BK 3164)	
	0070/3164	018 "DIA CIRC CONCR LEN=0050	INSTALLED UNKN
	0070/1763	015 "DIA CIRC CONCR LEN=0055	INSTALLED UNKN

EXTRACT DATE: 11/25/2024 ROADWAY MANAGEMENT SYSTEM PAGE NUMBER: 30
PRINT DATE: 11/26/2024 SLD COUNTY/SR - ANNUAL PRINT COUNTY: CENTRE

DIR: B TOTAL LEN: 40.271 MI. DIST: 02-1 SR: 45
LEFT MUN: FERGUSON T RIGHT MUN: FERGUSON T

	==	0070/1200	AG RESEARCH CENTER D RD (PRDR)
014564 FT	---	0070/0133	015 "DIA CIRC CONCR LEN=0050 INSTALLED UNKN
	---	014564 FT	1 0 00056 0 00 0145+81
	---	5 0070/0000	LENGTH(AH 3164 BK 2430) AG RESEARCH CENTER E RD
AG RESEARCH CENTER F RD (PRDR)	==	0060/2239	(PRDR)
0060/2168	---	0060/1799	015 "DIA CIRC CONCR LEN=0045 INSTALLED UNKN
	---	0060/0619	AG RESEARCH CENTER G RD (PRDR)
012134 FT	---	012134 FT	1 0 00056 0 00 0121+52
	---	5 0060/0000	LENGTH(AH 2430 BK 2528)
	---	0050/1487	018 "DIA CIR PLASTIC LEN=0060 INSTALLED 2022
	---	0050/1218	AG RESEARCH CENTER H RD (PRDR)
AG RESEARCH CENTER I RD (PRDR)	==	0050/1095	018 "DIA CIR PLASTIC LEN=0054 INSTALLED 2022
0050/1084	---	0050/0690	015 "DIA CIRC CONCR LEN=0045 INSTALLED UNKN
	---	0050/0390	018 "DIA CIR PLASTIC LEN=0045 INSTALLED 2022
	---	0050/0020	018 "DIA CIRC METAL LEN=0045 INSTALLED 2022
009606 FT	---	009606 FT	1 0 00056 0 00 0096+25
	---	5 0050/0000	LENGTH(AH 2528 BK 2450) (APRA) AG RESEARCH CENT
POE	---	0040/2090	AG RESEARCH CENTER J RD (PRDR)
	---	0040/1720	015 "DIA CIRC CONCR LEN=0050 INSTALLED UNKN
	---	0040/1328	015 "DIA CIRC CONCR LEN=0060 INSTALLED UNKN
	---	0040/0439	015 "DIA CIRC CONCR LEN=0050 INSTALLED UNKN
007156 FT	---	007156 FT	1 0 00056 0 00 0071+76

EXTRACT DATE: 11/25/2024 ROADWAY MANAGEMENT SYSTEM PAGE NUMBER: 29
PRINT DATE: 11/26/2024 SLD COUNTY/SR - ANNUAL PRINT COUNTY: CENTRE

DIR: B TOTAL LEN: 40.271 MI. DIST: 02-1 SR: 45
LEFT MUN: FERGUSON T RIGHT MUN: FERGUSON T

AG RESEARCH CENTER L RD
(PRDR) 0030/1742

004488 FT

1 0 00056 0 00 0017+00 001678 FT
DEIBLER RD
(T330) 0020/0000

000000 FT

0040/0000 VILLAGE: ROCK SPRINGS
LENGTH(AH 2450 BK 2668)
015 "DIA CIRC METAL
0030/2421 LEN=0050 INSTALLED UNKN
AG RESEARCH CENTER K RD
0030/2278 (PRDR)
015 "DIA CIRC METAL
0030/1459 LEN=0050 INSTALLED UNKN
AG RESEARCH CENTER M RD
0030/0817 (PRDR)
015 "DIA CIRC CONCR
0030/0807 LEN=0040 INSTALLED UNKN
015 "DIA CIRC CONCR
0030/0566 LEN=0050 INSTALLED UNKN
004488 FT 1 0 00056 0 00 0045+09
0030/0000 LENGTH(AH 2668 BK 2810)
015 "DIA CIRC CONCR
0020/2568 LEN=0055 INSTALLED UNKN
015 "DIA CIRC CONCR
0020/2302 LEN=0055 INSTALLED UNKN
015 "DIA CIRC METAL
0020/1915 LEN=0055 INSTALLED UNKN
015 "DIA CIRC CONCR
0020/1191 LEN=0055 INSTALLED UNKN
0020/0068 BMS EN 14/0045/0020/0045
1 0 00056 0 00 0024+27
SPRUCE CREEK
0020/0045 BMS BG 14/0045/0020/0045
001678 FT
0020/0000 LENGTH(AH 2810 BK 1678)
018 "DIA CIRC METAL
0010/1545 LEN=0035 INSTALLED UNKN
018 "DIA CIRC METAL
0010/0652 LEN=0040 INSTALLED UNKN
000000 FT 1 0 00056 0 00 0000+00
NC PINE GROVE RD
INTER-BK SR 0045 SH
(SR0045 SEG 0260/2414)
MFC BEGIN = C
BK-HUNTINGDON (31)
0010/0000 LENGTH(AH 1678 BK 0000)

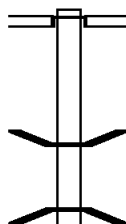
EXTRACT DATE: 11/25/2024 ROADWAY MANAGEMENT SYSTEM PAGE NUMBER: 28
 PRINT DATE: 11/26/2024 SLD COUNTY/SR - ANNUAL PRINT COUNTY: CENTRE
 DIR: B TOTAL LEN: 27.247 MI. DIST: 02-1 SR: 26
 LEFT MUN: HOWARD T RIGHT MUN: HOWARD T

143862 FT

143866 FT
 INTER-AHD HOWARD DIVIDE RD
 (SR1001 SEG 0010/0000)
 BALD EAGLE VALLEY RD
 (SR0150 SEG 0320/0000)

0640/0421 BMS EN 14/0026/0640/0000
 141716 FT 2 0 14012 0 00 0016+91
 BALD EAGLE CREEK
 BMSBG 14/0026/0640/0000

141712 FT



DIST: 02-1 SR: 26
RIGHT MUN: HOWARD T

EXTRACT DATE: 11/25/2024 ROADWAY MANAGEMENT SYSTEM PAGE NUMBER: 26
PRINT DATE: 11/26/2024 SLD COUNTY/SR - ANNUAL PRINT COUNTY: CENTRE

DIR: B TOTAL LEN: 27.247 MI. DIST: 02-1 SR: 26
LEFT MUN: HOWARD T RIGHT MUN: HOWARD T

135191 FT

133177 FT

129905 FT

0610/1225	LEN=0040	INSTALLED	1999
0610/1110	018 "DIA	CIR PLASTIC	
0610/0933	LEN=0040	INSTALLED	1999
0610/0501	018 "DIA	CIR PLASTIC	
0610/0209	LEN=0035	INSTALLED	UNKN
0610/0116	024 "DIA	CIR PLASTIC	
0610/0020	LEN=0035	INSTALLED	2002
135195 FT	018 "DIA	CIRC METAL	
	LEN=0030	INSTALLED	UNKN
	LC FOR	PARK RD (T948)	
	(CONN)		
	018 "DIA	CIR PLASTIC	
	LEN=0045	INSTALLED	UNKN
	1 0 00589	0 00 0234+45	
		PARK RD	
		(T948)	
0610/0000	LENGTH(AH	2451 BK 2014)	
0600/1630	018 "DIA	CIRC METAL	
0600/1060	LEN=0040	INSTALLED	UNKN
0600/0814	018 "DIA	CIR PLASTIC	
0600/0425	LEN=0035	INSTALLED	UNKN
133181 FT	HOWARD		
0600/0000	MARION T		
0590/3125	018 "DIA	CIRC METAL	
0590/2582	LEN=0040	INSTALLED	UNKN
0590/1791	1 0 00589	0 00 0214+68	
0590/1747	018 "DIA	CIR PLASTIC	
	LEN=0040	INSTALLED	UNKN
	018 "DIA	CIRC METAL	
	LEN=0040	INSTALLED	UNKN
	BMS EN 14/0026/0590/1747		
	1 0 00589	0 00 0182+00	
	LICK RUN		
	BMSBG 14/0026/0590/1747		
0590/0360	018 "DIA	CIRC METAL	
129909 FT	LEN=0040	INSTALLED	UNKN
	1 0 00589	0 00 0182+00	
	SLAUGHTER HOUSE RD		
	(T478)		
0590/0000	LENGTH(AH	3272 BK 2963)	
0580/2188	BMS EN 14/0026/0580/2154		
	1 0 00589	0 00 0174+10	
	BRANCH LICK RUN		
0580/2154	BMSBG 14/0026/0580/2154		

EXTRACT DATE: 11/25/2024 ROADWAY MANAGEMENT SYSTEM PAGE NUMBER: 25
PRINT DATE: 11/26/2024 SLD COUNTY/SR - ANNUAL PRINT COUNTY: CENTRE

DIR: B TOTAL LEN: 27.247 MI. DIST: 02-1 SR: 26
LEFT MUN: MARION T RIGHT MUN: MARION T

	0580/1570	018 "DIA CIRC PLASTIC LEN=0035 INSTALLED UNKN
	0580/1247	018 "DIA CIRC METAL LEN=0035 INSTALLED UNKN
	0580/0867	018 "DIA CIRC METAL LEN=0035 INSTALLED UNKN
	0580/0215	018 "DIA CIRC METAL LEN=0035 INSTALLED UNKN
126942 FT	0580/0085	015 "DIA CIRC METAL LEN=0035 INSTALLED UNKN
	126946 FT	1 0 00589 0 00 0152+45
	5 0580/0000	LENGTH(AH 2963 BK 1133)
	0570/0020	024 "DIA CIRC METAL LEN=0050 INSTALLED UNKN
125809 FT	125813 FT	1 0 00589 0 00 0141+19
		JACKSONVILLE RD (SR1010 SEG 0060/0000)
	NC WA	LNUT ST
		HUBERSBURG RIDGE RD (SR1010 SEG 0060/0000)
	5 0570/0000	LENGTH(AH 1133 BK 2715)
	0560/2710	036 "DIA CIRC METAL LEN=0040 INSTALLED UNKN
	0560/0735	018 "DIA CIRC METAL LEN=0040 INSTALLED UNKN
123094 FT	123098 FT	2 0 14028 0 01 0455+95
		036 "H 72" W CON BOX CUL
	5 0560/0000	LEN=0030 INSTALLED UNKN
		LENGTH(AH 2715 BK 3116)
		WEIGHTS LN
	0550/2546	(T474)
	0550/2100	018 "DIA CIRC PLASTIC LEN=0040 INSTALLED 1999
	0550/1000	018 "DIA CIRC PLASTIC LEN=0030 INSTALLED 1999
119978 FT	0550/0380	018 "DIA CIRC PLASTIC LEN=0036 INSTALLED 1999
	119982 FT	2 0 14028 0 01 0424+85

EXTRACT DATE: 11/25/2024 ROADWAY MANAGEMENT SYSTEM PAGE NUMBER: 24
PRINT DATE: 11/26/2024 SLD COUNTY/SR - ANNUAL PRINT COUNTY: CENTRE

DIR: B TOTAL LEN: 27.247 MI. DIST: 02-1 SR: 26
LEFT MUN: MARION T RIGHT MUN: MARION T

117661 FT

115085 FT

112483 FT

109844 FT

5 0550/0000 LENGTH(AH 3116 BK 2317)
036 "DIA CIR PLASTIC
0540/1600 LEN=0030 INSTALLED UNKN
018 "DIA CIR PLASTIC
0540/0895 LEN=0040 INSTALLED 1999
117665 FT 2 0 14028 0 01 0401+72
5 0540/0000 LENGTH(AH 2317 BK 2576)
015 "DIA CIRC METAL
0530/2440 LEN=0040 INSTALLED UNKN
018 "DIA CIR PLASTIC
0530/2355 LEN=0040 INSTALLED UNKN
018 "DIA CIR PLASTIC
0530/1790 LEN=0040 INSTALLED 1998
015 "DIA CIRC METAL
0530/1090 LEN=0035 INSTALLED UNKN
018 "DIA CIR PLASTIC
0530/0603 LEN=0040 INSTALLED 1998
115089 FT 2 0 14028 0 01 0376+00
5 0530/0000 LENGTH(AH 2576 BK 2602)
018 "DIA CIR PLASTIC
0520/1819 LEN=0036 INSTALLED 2022
SR 6126 SH
0520/0392 (SR6126 SEG 0512/2884)
018 "DIA CIR PLASTIC
0520/0194 LEN=0048 INSTALLED 2022
112487 FT 2 0 14028 0 01 0350+02
5 0520/0000 LENGTH(AH 2602 BK 2639)
018 "DIA CIR PLASTIC
0510/2049 LEN=0046 INSTALLED 2022
041 "DIA CIRC CONCR
0510/1732 LEN=0046 INSTALLED 2022
041 "DIA CIRC CONCR
0510/1238 LEN=0042 INSTALLED 2022
018 "DIA CIR PLASTIC
0510/0705 LEN=0040 INSTALLED 2022
018 "H 00 "W MULT METAL
0510/0005 LEN=0032 INSTALLED 1998
109848 FT 2 0 14028 0 01 0323+67
5 0510/0000 LENGTH(AH 2639 BK 2351)
WALNUT RIDGE RD

EXTRACT DATE: 11/25/2024 ROADWAY MANAGEMENT SYSTEM PAGE NUMBER: 23
PRINT DATE: 11/26/2024 SLD COUNTY/SR - ANNUAL PRINT COUNTY: CENTRE

DIR: B TOTAL LEN: 27.247 MI. DIST: 02-1 SR: 26
LEFT MUN: MARION T RIGHT MUN: MARION T

	==	0500/2129	(T485)	
	---	0500/1928	024" DIA CIR PLASTIC	
	---		LEN=0040 INSTALLED 1998	
	---	0500/1030	030" DIA CIRC METAL	
	---		LEN=0035 INSTALLED UNKN	
	---	0500/0780	018" DIA CIR PLASTIC	
	---		LEN=0035 INSTALLED UNKN	
	---	0500/0585	018" DIA CIR PLASTIC	
	---		LEN=0035 INSTALLED 1998	
	---	0500/0220	018" DIA CIR PLASTIC	
	---		LEN=0036 INSTALLED 1998	
107493 FT		107497 FT	2 0 14028 0 01 0300+00	
	---	5 0500/0000	LENGTH(AH 2351 BK 2313)	
	---	0490/1500	018" DIA CIR PLASTIC	
	---		LEN=0032 INSTALLED 1998	
	---	0490/1005	018" DIA CIR PLASTIC	
	---		LEN=0036 INSTALLED 1998	
	---	0490/0040	015"H 20"W ELLIP METAL	
	---		LEN=0035 INSTALLED UNKN	
105180 FT		105184 FT	2 0 14028 0 01 0276+83	
	---	5 0490/0000	018" DIA CIR PLASTIC	
	---		LEN=0035 INSTALLED UNKN	
	---		LENGTH(AH 2313 BK 2683)	
	---	0480/2295	018" DIA CIR PLASTIC	
	---		LEN=0035 INSTALLED UNKN	
	---	0480/0840	018" DIA CIR PLASTIC	
	---		LEN=0036 INSTALLED 1998	
	---	0480/0259	015" DIA CIRC METAL	
	---		LEN=0035 INSTALLED UNKN	
102497 FT		102501 FT	2 0 14028 0 01 0250+00	
	---	5 0480/0000	LENGTH(AH 2683 BK 3541)	
	---		018" DIA CIR PLASTIC	
	---	0470/3090	LEN=0030 INSTALLED UNKN	
	---	0470/2485	018" DIA CIRC METAL	
	---		LEN=0036 INSTALLED 1998	

EXTRACT DATE: 11/25/2024 ROADWAY MANAGEMENT SYSTEM PAGE NUMBER: 22
PRINT DATE: 11/26/2024 SLD COUNTY/SR - ANNUAL PRINT COUNTY: CENTRE

DIR: B TOTAL LEN: 27.247 MI. DIST: 02-1 SR: 26
LEFT MUN: MARION T RIGHT MUN: MARION T

098956 FT

098960 FT 2 0 14028 0 01 0214+93
BELLEFONTE INTER #24 RD
(SR8010 SEG 0512/0000)
BELLEFONTE INTER #24 RD
(SR8010 SEG 0510/0820)
LENGTH(AH 3541 BK 2176)
TO 8010/0512 SH
0460/1969 (CONN)

0460/1206 018 "DIA CIRC CONCR
LEN=0060 INSTALLED UNKN
LR 1009 WB

0460/1075 OP ID 14/0080/1601/2396
NITTANY CREEK
STRUCTURE LENGTH 20 FT

0460/0899 BMSID 14/0026/0460/0899
LR 1009 EB

0460/0764 OP ID 14/0080/1600/2144
FOREST AV
0460/0678 (SR1005 SEG 0060/1723)

MFC BEGIN = D
MARION
0460/0562 SPRING T

NITTANY CREEK
STRUCTURE LENGTH 22 FT
BMSID 14/0026/0460/0354

096784 FT 2 0 14028 0 01 0192+80
0460/0000 LENGTH(AH 2176 BK 0909)
072 "DIA CIRC CONCR

0452/0864 LEN=0045 INSTALLED UNKN
SIGN: CANTILEVER
0452/0346 BMSID 14/0026/0452/0346

095875 FT 1 0 01049 0 00 0247+25
NC MARINE SGT DJ EMERY HW
RAMP C RD

(SR8010 SEG 0020/0000)
RAMP D RD
(SR8010 SEG 0010/1026)

INTER-BK MARINE SGT DJ EMERY HW
(SR0099 SEG 0854/1428)

MFC BEGIN = B
0452/0000 LTH AH 000909 BK 000100

095875 FT 7364/0000
INTER-AHD

LTH AH 000100 BK 002497
SR0099 SH
(SR0099 SEG 0814/2520)
SR0099 SH

096780 FT

0452/0094
095871 FT

TO 8010/0020 SH
(CONN)

095871 FT 7365/0000
INTER-AHD
LTH AH 000100 BK 003338
SR 0099 SH
(SR0099 SEG 0821/0522)
SR 0099 SH

EXTRACT DATE: 11/25/2024 ROADWAY MANAGEMENT SYSTEM PAGE NUMBER: 21
PRINT DATE: 11/26/2024 SLD COUNTY/SR - ANNUAL PRINT COUNTY: CENTRE

DIR: B TOTAL LEN: 27.247 MI. DIST: 02-1 SR: 26
LEFT MUN: SPRING T RIGHT MUN: SPRING T

(SR0099 SEG 0821/0522) 0361/3338
048 "DIA CIRC CONCR
LEN=0122 INSTALLED 2001 0361/2992

BMS EN 14/0026/0361/1907 0361/2297
0 00000 0 0 0000+00

SR 6026
BMSBG 14/0026/0361/1907 0361/1907
018 "DIA CIRC CONCR
LEN=0070 INSTALLED UNKN 0361/1857
RAMP 8021

OP ID 14/8021/0770/0404 0361/1507
018 "DIA CIRC CONCR
LEN=0040 INSTALLED 2001 0361/1242

RAMP ES RD
(SR8021 SEG 0020/1375) 0361/0845

0 0 00000 0 00 0000+00 092533 FT
MFC BEGIN = B
LENGTH(AH 3338 BK 1445) 0361/0000

091088 FT

0 0 00000 0 00 0000+00 089688 FT
NC SR 0026 SH

COLLEGE AV
(SR0026 SEG 0353/0218)
(SR0026 SEG 0352/0208)
LTH AH 001400 BK 000100 0357/0000

LTH AH 000100 BK 000994 089688 FT
NITTANY VALLEY DR 7355/0000
(SR0064 SEG 0010/0000) INTER-AHD 0353/0994

SR 0026 SH

0360/2497 (SR0099 SEG 0814/2520)

0360/0942 RAMP W RD
(SR8021 SEG 0770/0000)

0360/0554 SIGN: 2 CHORD TRUSS
093378 FT BMSID 14/0026/0360/0554
0 0 00000 0 00 0000+00
MFC BEGIN = B
0360/0000 LENGTH(AH 2497 BK 1445)

0358/0724 BMS EN 14/0026/0358/0618
0 00000 0 0 0000+00
0358/0618 NITTANY & BALD EAGLE RR
BMSBG 14/0026/0358/0618

091933 FT 0 0 00000 0 00 0000+00
MFC BEGIN = B
0358/0000 LENGTH(AH 1445 BK 1274)

0356/0980 DEAD END RD
(SR9426 SEG 0010/0220)

0356/0106 FROM 0064/0010 SH
(CONN)

090659 FT 0 0 00000 0 00 0000+00
SR 0064 SH
(SR0064 SEG 0010/0000)

0356/0000 NC SR 0026 SH
LENGTH(AH 1274 BK 0990)

SR 0026 SH

DIR: B	TOTAL LEN: 27.247 MI.	DIST: 02-1	SR: 26
LEFT MUN: SPRING T		RIGHT MUN: SPRING T	
SR0026 SEG 0357/0000) 0353/0218		0352/0208 (SR0026 SEG 0357/0000)	
0 14025 0 00 0072+90 088694 FT		089669 FT	2 0 14025 0 00 0072+90
MFC BEGIN = B		MFC BEGIN = B	
LENGTH(AH 0994 BK 1964) 0353/0000		0352/0000	LENGTH(AH 0990 BK 1964)
		0350/1904	015 "DIA CIRC CONCR
			LEN=0080 INSTALLED UNKN
WITHERITE RD			
(T432)			
	0350/1852		
		0350/1642	018 "DIA CIRC PLASTIC
			LEN=0050 INSTALLED UNKN
		0350/1310	018 "DIA CIRC METAL
			LEN=0050 INSTALLED UNKN
		0350/0870	036 "DIA CIRC CONCR
			LEN=0060 INSTALLED UNKN
		0350/0520	018 "DIA CIRC PLASTIC
			LEN=0060 INSTALLED UNKN
		0350/0070	015 "DIA CIRC CONCR
			LEN=0150 INSTALLED UNKN
086730 FT		087705 FT	2 0 14025 0 00 0056+48
		0350/0000	LENGTH(AH 1964 BK 2730)
			STONE QUARRY RD
		0340/2663	(PRDR)
		0340/2582	BMSSEN 14/0026/0340/2482
			0 0 00000 0 00 0000+00
		0340/2482	NITTANY & BALD EAGLE RR
			BMSBG 14/0026/0340/2482
		0340/2460	018 "DIA CIRC CONCR
			LEN=0030 INSTALLED UNKN
ARMY RESERVE RD			
(PRDR)			
	0340/1243		
		0340/0720	018 "DIA CIRC CONCR
			LEN=0050 INSTALLED UNKN
		0340/0322	BMSSEN 14/0026/0340/0308
			0 0 00000 0 00 0000+00
		0340/0308	BRANCH GAP RUN
			BMSBG 14/0026/0340/0308
			HARRISON RD
			(T941)
		0340/0240	2 0 14025 0 00 0029+09
		084975 FT	WHITMAN AV
			(T635)
		0340/0000	LENGTH(AH 2730 BK 2902)
		0330/2186	HARVEY ST
			(T636)
			018 "DIA CIRC CONCR

EXTRACT DATE: 11/25/2024 ROADWAY MANAGEMENT SYSTEM PAGE NUMBER: 19
PRINT DATE: 11/26/2024 SLD COUNTY/SR - ANNUAL PRINT COUNTY: CENTRE

DIR: B TOTAL LEN: 27.247 MI. DIST: 02-1 SR: 26
LEFT MUN: SPRING T RIGHT MUN: SPRING T

	0330/2090	LEN=0035	INSTALLED UNKN
	MIDDLE ST		
	(T573)		
	0330/1890	018 "DIA	CIRC METAL
	0330/1505	LEN=0050	INSTALLED UNKN
	MARKLE ST		
	(T842)		
	0330/1477	018 "DIA	CIR PLASTIC
	0330/1200	LEN=0035	INSTALLED UNKN
	ELM ST		
	(TWP)		
	0330/0983	015 "DIA	CIRC CONCR
	0330/0350	LEN=0035	INSTALLED UNKN
	0330/0060	018 "DIA	CIR PLASTIC
081098 FT	082073 FT	LEN=0040	INSTALLED UNKN
	2 0 14025 0 00 0000+00		
	MAIN ST		
	(SR0144 SEG 0200/0000)		
MAIN ST	0330/0000	LENGTH(AH 2902 BK 2197)	
(SR0144 SEG 0200/0000)	0330/0000	SPRUCE ST	
	(T574)		
	0320/1974	015 "DIA	CIRC CONCR
	0320/1855	LEN=0035	INSTALLED UNKN
	0320/1665	015 "DIA	CIRC CONCR
	0320/1560	LEN=0040	INSTALLED UNKN
	TRESSLER ST		
	(T775)		
	0320/1235	018 "DIA	CIRC METAL
	0320/1190	LEN=0040	INSTALLED UNKN
	LOGAN AV		
	(TWP)		
NORMAN ST	0320/1176		
(T624)			
	0320/0834	SWEENEY ST	
	(T745)		
	0320/0491	LARIMER ST	
	(T622)		
NORMAN AV	0320/0298		
(T624)			
	0320/0097	015 "DIA	CIRC CONCR
078901 FT	079876 FT	LEN=0040	INSTALLED UNKN
	1 0 00056 0 04 1039+08		
	SPRING		
	BENNER T		
	0320/0000	LENGTH(AH 2197 BK 2867)	
	036 "DIA	CIRC CONCR	
	0310/2795	LEN=0045	INSTALLED UNKN
	COMMERCE ST		

EXTRACT DATE: 11/25/2024 ROADWAY MANAGEMENT SYSTEM PAGE NUMBER: 18
PRINT DATE: 11/26/2024 SLD COUNTY/SR - ANNUAL PRINT COUNTY: CENTRE

DIR: B TOTAL LEN: 27.247 MI. DIST: 02-1 SR: 26
LEFT MUN: BENNER T RIGHT MUN: BENNER T

ROBINSON LN
(T384)

0310/1829

076034 FT

073691 FT

ROCKVIEW CORRECTIONS RD
(GOVT)

0290/0315

== 0310/2271 (TWP)
--- 0310/1949 048 " DIA CIRC CONCR
POE LEN=0100 INSTALLED UNKN
(APRA) THOMAS TIMBERLAN
BREONS LN
0310/1919 (T367)
== 018 " DIA CIR PLASTIC
--- 0310/1787 LEN=0060 INSTALLED UNKN
0310/0790 018 " DIA CIRC CONCR
--- LEN=0065 INSTALLED UNKN
0310/0420 015 " DIA CIRC CONCR
--- LEN=0035 INSTALLED UNKN
THOMAS MTN RD
== 0310/0040 (PRDR)
077009 FT 1 0 00056 0 04 1010+30
VILLAGE: PLEASANT GAP
5 0310/0000 LENGTH(AH 2867 BK 2343)
018"H 00"W MULT CONCR
--- 0300/2110 LEN=0050 INSTALLED UNKN
DRIVERS EXAM RD
== 0300/1821 (GOVT)
--- 0300/1151 072 " DIA CIRC CONCR
--- LEN=0055 INSTALLED UNKN
0300/0845 015 " DIA CIRC CONCR
--- LEN=0045 INSTALLED UNKN
074666 FT 1 0 00056 0 04 0986+76
VILLAGE: PERU
5 0300/0000 LENGTH(AH 2343 BK 2665)
PERU CR
== 0290/2367 (TWP)
PERU CR
== 0290/2031 (TWP)
--- 0290/1800 060 " DIA CIRC CONCR
--- LEN=0065 INSTALLED UNKN
0290/1145 030 " DIA CIRC CONCR
--- LEN=0060 INSTALLED UNKN
048 " DIA CIRC CONCR
--- 0290/0851 LEN=0080 INSTALLED UNKN
--- (AAR 506368D) #TRKS 01
++++ 0290/0719 015 " DIA CIRC CONCR
--- 0290/0595 LEN=0085 INSTALLED UNKN
POI 0290/0315 (APRA) ROCKVIEW STATE C

EXTRACT DATE: 11/25/2024 ROADWAY MANAGEMENT SYSTEM PAGE NUMBER: 17
PRINT DATE: 11/26/2024 SLD COUNTY/SR - ANNUAL PRINT COUNTY: CENTRE

DIR: B TOTAL LEN: 27.247 MI. DIST: 02-1 SR: 26
LEFT MUN: BENNER T RIGHT MUN: BENNER T

071026 FT	0290/0070	018 "DIA CIRC CONCR
	072001 FT	LEN=0050 INSTALLED UNKN
	0290/0000	1 0 00056 0 04 0960+00
		LENGTH(AH 2665 BK 1619)
069407 FT	0280/0660	BENNER
	070382 FT	COLLEGE T
		1 0 00056 0 04 0943+40
	0280/0000	018 "DIA CIRC CONCR
		LEN=0050 INSTALLED UNKN
	0270/2010	LENGTH(AH 1619 BK 2471)
		018 "DIA CIRC CONCR
	0270/1685	LEN=0040 INSTALLED UNKN
		030 "DIA CIRC CONCR
	0270/1170	LEN=0040 INSTALLED UNKN
		018 "DIA CIRC CONCR
	0270/0867	LEN=0055 INSTALLED UNKN
		015 "DIA CIRC CONCR
	0270/0623	LEN=0055 INSTALLED UNKN
		024 "DIA CIRC CONCR
066936 FT	067911 FT	LEN=0060 INSTALLED UNKN
	0270/0000	1 0 00056 0 03 0888+50
		LENGTH(AH 2471 BK 1480)
	0264/1303	015 "DIA CIRC CONCR
		LEN=0070 INSTALLED UNKN
	0264/0866	015 "DIA CIRC CONCR
		LEN=0070 INSTALLED UNKN
	0264/0445	018 "DIA CIRC CONCR
065456 FT	066431 FT	LEN=0070 INSTALLED UNKN
		1 0 00056 0 03 0873+70
		TRANSFER RD
	0264/0000	(T932)
		LENGTH(AH 1480 BK 2694)
	0260/2581	015 "DIA CIRC CONCR
		LEN=0066 INSTALLED UNKN
MARGARET CR (PRDR)	0260/2245	
	0260/2030	018 "DIA CIRC METAL
		LEN=0030 INSTALLED UNKN
	0260/1549	CORNING ASAH VIDEO RD
		(PRDR)
	0260/1478	015 "DIA CIRC CONCR
		LEN=0060 INSTALLED UNKN
	0260/1013	015 "DIA CIRC CONCR
		LEN=0060 INSTALLED UNKN
	0260/0719	015 "DIA CIRC CONCR
		LEN=0060 INSTALLED UNKN

EXTRACT DATE: 11/25/2024 ROADWAY MANAGEMENT SYSTEM PAGE NUMBER: 16
PRINT DATE: 11/26/2024 SLD COUNTY/SR - ANNUAL PRINT COUNTY: CENTRE

DIR: B TOTAL LEN: 27.247 MI. DIST: 02-1 SR: 26
LEFT MUN: COLLEGE T RIGHT MUN: COLLEGE T

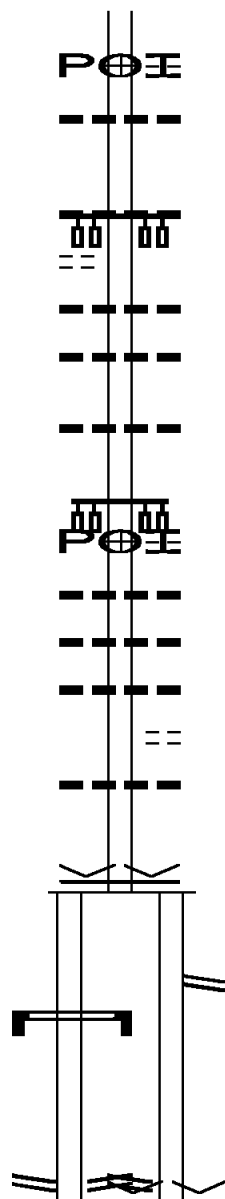
SHILOH RD
(T378)

062762 FT

0250/2969

059621 FT

SIGN STRUCTURE
BMSID 14/0026/0249/0106 0249/0106
0 0 0000 0 00 0000+00 059366 FT
BENNER PK
(SR0150 SEG 0012/0000)
(SR0150 SEG 0013/0000)
BENNER PK
(SR0150 SEG 0013/0000)
(SR0150 SEG 0012/0000)



(APRA) SUMMIT PARK
SUMMIT PARK
(PRDR)
015 "DIA CIRC CONCR
LEN=0060 INSTALLED UNKN
063737 FT 1 0 00056 0 03 0846+50
5 0260/0000 LENGTH(AH 2694 BK 3141)
018 "DIA CIRC CONCR
LEN=0070 INSTALLED UNKN
0250/3044
0250/2969
0250/2825 018 "DIA CIRC CONCR
LEN=0050 INSTALLED UNKN
018 "DIA CIRC CONCR
LEN=0060 INSTALLED UNKN
0250/2530
018 "DIA CIRC CONCR
LEN=0050 INSTALLED UNKN
0250/1880
(APRA) CLEVELAND BROTHE
DECIBEL RD
(T382)
0250/1270
0250/1199 024 "DIA CIRC CONCR
LEN=0050 INSTALLED UNKN
018 "DIA CIRC CONCR
LEN=0070 INSTALLED UNKN
018 "DIA CIRC CONCR
LEN=0070 INSTALLED UNKN
0250/0923
0250/0583 INDIAN PARK RD
(TWP)
0250/0434 018 "DIA CIRC CONCR
LEN=0050 INSTALLED UNKN
0250/0400 1 0 00056 0 02 0815+28
060596 FT VILLAGE: DALE SUMMIT
MFC BEGIN = B
5 0250/0000 LENGTH(AH 3141 BK 0305)
0248/0120 COLLEGE AV
(SR9102 SEG 0750/0399)
060291 FT 1 0 00871 2 00 0003+77
VILLAGE: DALE SUMMIT
BENNER PK
(SR0150 SEG 0013/0000)
(SR0150 SEG 0012/0000)

DIR: B TOTAL LEN: 27.247 MI. DIST: 02-1 SR: 26
LEFT MUN: COLLEGE T RIGHT MUN: COLLEGE T

NC COLLEGE AV			NC COLLEGE AV		
LENGTH(AH 0255 BK 0670) 0249/0000			0248/0000	LENGTH(AH 0305 BK 0694)	
			0246/0455	015 "DIA CIRC CONCR	
			0246/0302	LEN=0148 INSTALLED UNKN	
			0246/0274	COLLEGE AV	
			059597 FT	(SR9102 SEG 0750/0000)	
0 0 00000 0 00 0000+00 058696 FT				015 "DIA CIRC CONCR	
UNNAMED AL				LEN=0070 INSTALLED UNKN	
(TWP)				1 0 00871 0 02 0125+54	
LENGTH(AH 0670 BK 0757) 0247/0000				VILLAGE: DALE SUMMIT	
018 "DIA CIRC CONCR			0246/0000	NC BENNER PK	
LEN=0027 INSTALLED UNKN 0231/0593				UNNAMED AL	
				(TWP)	
SHORT ST				LENGTH(AH 0694 BK 0757)	
(TWP)					
018 "DIA CIRC CONCR			0230/0588	018 "DIA CIRC CONCR	
LEN=0030 INSTALLED UNKN 0231/0245			0230/0524	LEN=0035 INSTALLED 2003	
1 0 00056 0 02 0799+24 057939 FT				SHORT ST	
GERALD ST				(TWP)	
(T927)				018 "DIA CIRC CONCR	
STRUBLE RD				LEN=0050 INSTALLED 2003	
(T380)				1 0 00056 0 02 0799+24	
LENGTH(AH 0757 BK 3453) 0231/0000				GERALD ST	
018 "DIA CIRC CONCR				(T927)	
LEN=0045 INSTALLED UNKN 0221/3453				STRUBLE RD	
				(T380)	
018 "DIA CIRC CONCR			0230/0000	LENGTH(AH 0757 BK 3420)	
LEN=0035 INSTALLED UNKN 0221/3090			0220/3421	015 "DIA CIRC CONCR	
			0220/3158	LEN=0040 INSTALLED 2003	
018 "DIA CIRC CONCR				018 "DIA CIRC CONCR	
LEN=0040 INSTALLED UNKN 0221/2795				LEN=0040 INSTALLED 2003	
				018 "DIA CIRC CONCR	
018 "DIA CIRC CONCR				LEN=0040 INSTALLED 2003	
LEN=0045 INSTALLED UNKN 0221/2390					
018 "DIA CIRC CONCR			0220/2689	SIGN: CANTILEVER	
LEN=0040 INSTALLED UNKN 0221/2130			0220/2356	BMSID 14/0026/0220/2689	
NITTANY COMMONS RD				018 "DIA CIRC CONCR	
				LEN=0183 INSTALLED 2003	

NITTANY COMMONS RD

EXTRACT DATE: 11/25/2024 ROADWAY MANAGEMENT SYSTEM PAGE NUMBER: 14
PRINT DATE: 11/26/2024 SLD COUNTY/SR - ANNUAL PRINT COUNTY: CENTRE

DIR: B TOTAL LEN: 27.247 MI. DIST: 02-1 SR: 26
LEFT MUN: COLLEGE T RIGHT MUN: COLLEGE T

(PRDR)		0221/2039		0220/2004		(PRDR)	
						LC TO NITTANY COMMONS R	
015 "DIA CIRC CONCR		0221/1785		0220/1915		(PRDR)	
LEN=0040 INSTALLED UNKN				0220/1756		015 "DIA CIRC CONCR	
018 "DIA CIRC CONCR		0221/1540				LEN=0030 INSTALLED 2003	
LEN=0040 INSTALLED UNKN							
MANOR DR		0221/1376		0220/1503		015 "DIA CIRC CONCR	
(TWP)				0220/1351		LEN=0040 INSTALLED 2003	
018 "DIA CIRC CONCR		0221/1230				MANOR DR	
LEN=0035 INSTALLED UNKN						(TWP)	
				0220/1142		LIMEROCK TE	
LIMEROCK TE		0221/1171				(T613)	
(T613)				0220/0780		060 "DIA CIRC CONCR	
						LEN=0165 INSTALLED 2003	
060 "DIA CIRC CONCR		0221/0795		0220/0476		024 "DIA CIRC CONCR	
LEN=0070 INSTALLED UNKN						LEN=0035 INSTALLED 2003	
				0220/0219		015 "DIA CIRC CONCR	
1 0 00056 0 02 0764+83 054486 FT				055420 FT		LEN=0035 INSTALLED 2003	
LENGTH(AH 3453 BK 3883) 0221/0000				0220/0000		1 0 00056 0 02 0765+14	
						LENGTH(AH 3420 BK 3914)	
				0210/3914		018 "DIA CIRC CONCR	
						LEN=0088 INSTALLED 2003	
				0210/3582		018 "DIA CIRC CONCR	
						LEN=0048 INSTALLED 2003	
				0210/3452		018 "DIA CIRC CONCR	
						LEN=0045 INSTALLED 2003	
HOUSERVILLE RD						HOUSERVILLE RD	
(TBC)						(TBC)	
PIKE ST						PIKE ST	
(TBC)						(TBC)	
BMS EN 14/0026/0210/3187		0211/3296		0210/3297		BMS EN 14/0026/0210/3187	
1 0 00056 0 02 0757+79		0211/3245		0210/3235		1 0 00056 0 02 0757+79	
SPRING CREEK						SPRING CREEK	
BMS BG 14/0026/0210/3187		0211/3197		0210/3187		BMS BG 14/0026/0210/3187	
						RANDY LN	
				0210/2975		(TWP)	
SIGN STRUCTURE							
BMS ID 14/0026/0211/3002		0211/3002					
RANDY LN							
(TWP)		0211/2975					

EXTRACT DATE: 11/25/2024 ROADWAY MANAGEMENT SYSTEM PAGE NUMBER: 13
PRINT DATE: 11/26/2024 SLD COUNTY/SR - ANNUAL PRINT COUNTY: CENTRE

DIR: B TOTAL LEN: 27.247 MI. DIST: 02-1 SR: 26
LEFT MUN: COLLEGE T RIGHT MUN: COLLEGE T

018 "DIA CIRC METAL LEN=0088 INSTALLED UNKN 0211/2520	==	0210/2435	018 "DIA CIRC CONCR LEN=0060 INSTALLED 2003
015 "DIA CIRC CONCR LEN=0060 INSTALLED UNKN 0211/2472	==		
018 "DIA CIRC CONCR LEN=0050 INSTALLED UNKN 0211/2150	==		
SPRING HILL LN (TWP) 0211/1723	==	0210/1685	SPRING HILL LN (TWP)
	==	0210/1514	018 "DIA CIRC CONCR LEN=0060 INSTALLED 2003
GREEN ACRES LN (TWP) 0211/1291	==	0210/1274	GREEN ACRES LN (TWP)
GRANDVIEW RD (T652) 0211/1262	==	0210/1236	GRANDVIEW RD (T652)
SIGN STRUCTURE BMSID 14/0026/0211/0577 0211/0577	==		
	==	0210/0260	018 "DIA CIRC CONCR LEN=0175 INSTALLED 2003
WALKER DR (T928)			WALKER DR (T928)
CLOVER RD (T588) 0211/0255	==	0210/0233	CLOVER RD (T588)
SIGN: 4 CHORD TRUSS		0210/0095	SIGN: 4 CHORD TRUSS
BMSID 14/0026/0210/0095 0211/0102	==		BMSID 14/0026/0210/0095
TO 8028/0250 SH			
(CONN) 0211/0061	==	051506 FT	1 0 00056 0 02 0726+00
1 0 00056 0 02 0726+00 050603 FT			BENNER PIKE INTER RD
BENNER PIKE INTER RD (SR8028 SEG 0250/0000)			(SR8028 SEG 0250/0000)
BENNER PIKE INTER RD (SR8028 SEG 0500/0783)			BENNER PIKE INTER RD (SR8028 SEG 0500/0783)
LENGTH(AH 3883 BK 2694) 0211/0000	==	0210/0000	LENGTH(AH 3914 BK 2710)
BMSID 14/0026/0200/2382 0201/2559	==	0200/2574	BMSID 14/0026/0200/2382
015 "DIA CIRC CONCR LEN=0050 INSTALLED UNKN 0201/2449	==		
1 0 00056 0 02 0720+17			1 0 00056 0 02 0720+17
LR 1050			LR 1050
BMSBG 14/0026/0200/2382 0201/2367	==	0200/2382	BMSBG 14/0026/0200/2382
	==	0200/2364	018 "DIA CIRC CONCR LEN=0035 INSTALLED 2003
018 "DIA CIRC CONCR LEN=0050 INSTALLED UNKN 0201/2345	==		
BENNER PIKE INTER RD (SR8028 SEG 0010/1085)			BENNER PIKE INTER RD (SR8028 SEG 0010/1085)
BENNER PIKE INTER RD (SR8028 SEG 0750/0000) 0201/2240	==	0200/2253	BENNER PIKE INTER RD (SR8028 SEG 0750/0000)

EXTRACT DATE: 11/25/2024 ROADWAY MANAGEMENT SYSTEM PAGE NUMBER: 12
PRINT DATE: 11/26/2024 SLD COUNTY/SR - ANNUAL PRINT COUNTY: CENTRE

DIR: B TOTAL LEN: 27.247 MI. DIST: 02-1 SR: 26
LEFT MUN: COLLEGE T RIGHT MUN: COLLEGE T

015 "DIA CIRC CONCR LEN=0040 INSTALLED UNKN 0201/2158	==	0200/2140 TO 8028/0750 SH (CONN)
SLAB CABIN RUN STRUCTURE LENGTH 27 FT		SLAB CABIN RUN STRUCTURE LENGTH 27 FT
BMSID 14/0026/0200/2101 0201/2091	>-----<	0200/2101 BMSID 14/0026/0200/2101
SIGN: 4 CHORD TRUSS		SIGN: 4 CHORD TRUSS
BMSID 14/0026/0200/2017 0201/2017	=====	0200/2017 BMSID 14/0026/0200/2017
MILLBROOK WY (T950)		MILLBROOK WY (T950)
ELMWOOD ST (SR3010 SEG 0010/0000) 0201/1656	== 00 0000 00 ==	ELMWOOD ST (SR3010 SEG 0010/0000) 0200/1655
018 "DIA CIRC CONCR LEN=0035 INSTALLED UNKN 0201/1585	==	0200/1591 024 "DIA CIRC CONCR LEN=0035 INSTALLED 2003
	==	0200/1353 TO 3010/0010 SH (CONN)
030 "DIA CIR PLASTIC LEN=0040 INSTALLED UNKN 0201/1137	=====	0200/1327 SIGN STRUCTURE BMSID 14/0026/0200/1327
018 "DIA CIRC CONCR LEN=0030 INSTALLED UNKN 0201/0913	==	0200/0917 018 "DIA CIRC CONCR LEN=0045 INSTALLED 2003
TO/FROM MILLBROOK WY (T950)		TO/FROM MILLBROOK WY (T950)
SQUIRREL DR (T837) 0201/0654	== 00 0000 00 ==	SQUIRREL DR (T837) 0200/0648
018 "DIA CIRC CONCR LEN=0035 INSTALLED UNKN 0201/0555	==	0200/0563 018 "DIA CIRC METAL LEN=0040 INSTALLED 2003
	==	0200/0278 018 "DIA CIRC METAL LEN=0076 INSTALLED 2003
018 "DIA CIRC CONCR LEN=0037 INSTALLED UNKN 0201/0260	=====	0200/0029 BMSID 14/0026/0200/0000 048796 FT
BMSID 14/0026/0200/0000 0201/0029		1 0 00056 0 02 0698+90 047909 FT
THOMPSON RUN		THOMPSON RUN
BMSBG 14/0026/0200/0000		BMSBG 14/0026/0200/0000
LENGTH(AH 2694 BK 2396) 0201/0000	=====	0200/0000 LENGTH(AH 2710 BK 2410)
PUDDINTOWN RD (TBC) 0191/2363	==	0190/2350 PUDDINTOWN RD (TBC)
	==	0190/1960 036 "DIA CIRC CONCR LEN=0070 INSTALLED UNKN

UNIVERSITY DRIVE INTER
(SR8036 SEG 0750/0455)
COLLEGE
STATE COLLEGE B

EXTRACT DATE: 11/25/2024 ROADWAY MANAGEMENT SYSTEM PAGE NUMBER: 10
PRINT DATE: 11/26/2024 SLD COUNTY/SR - ANNUAL PRINT COUNTY: CENTRE

DIR: B TOTAL LEN: 27.247 MI. DIST: 02-1 SR: 26
LEFT MUN: COLLEGE T RIGHT MUN: COLLEGE T

(SR8036 SEG 0500/0524) 0181/1438
018 "DIA CIRC CONCR
LEN=0040 INSTALLED UNKN 0181/1160

LR 14016 S E
OP ID 14/3022/0020/1883 0181/1114
018 "DIA CIRC CONCR
LEN=0040 INSTALLED UNKN 0181/1040

018 "DIA CIRC CONCR
LEN=0075 INSTALLED UNKN 0181/0760
FROM 8036/0020 SH
(CONN)
0181/0715

018 "DIA CIRC CONCR
LEN=0045 INSTALLED UNKN 0181/0540

018 "DIA CIRC CONCR
LEN=0030 INSTALLED UNKN 0181/0380
018 "DIA CIRC CONCR
LEN=0030 INSTALLED UNKN 0181/0085

1 0 00056 0 02 0641+30 042113 FT
LENGTH(AH 3400 BK 1907) 0181/0000

0180/1029 018 "DIA CIRC CONCR
LEN=0040 INSTALLED UNKN
LR 14016 S E
0180/0985 OP ID 14/3022/0020/1883

0180/0788 UNIVERSITY DRIVE INTER
(SR8036 SEG 0020/0575)
0180/0777 015 "DIA CIRC CONCR
LEN=0050 INSTALLED UNKN

0180/0535 UNIVERSITY DRIVE INTER
(SR8036 SEG 0010/0000)
0180/0414 018 "DIA CIRC CONCR
LEN=0030 INSTALLED UNKN

0180/0262 018 "DIA CIRC CONCR
LEN=0040 INSTALLED UNKN

043124 FT 1 0 00056 0 02 0641+30
NC CO LLEGE AV
0180/0000 LENGTH(AH 3262 BK 2494)
TO 0026/0171 SH

0170/2367 (CONN)
E CALDER WY
0170/2265 (BORO)

0170/2253 018 "DIA CIRC CONCR
LEN=0020 INSTALLED UNKN
E CALDER WY
0170/2236 (BORO)

0170/2210 SIGN STRUCTURE
BMSID 14/0026/0170/2210
WILSON AL

0170/2082 (BORO)
0170/1982 018 "DIA CIRC CONCR
LEN=0050 INSTALLED UNKN
BEAVER AV

0170/1940 HIGH ST
(BORO)

EXTRACT DATE: 11/25/2024 ROADWAY MANAGEMENT SYSTEM PAGE NUMBER: 9
PRINT DATE: 11/26/2024 SLD COUNTY/SR - ANNUAL PRINT COUNTY: CENTRE

DIR: B TOTAL LEN: 27.247 MI. DIST: 02-1 SR: 26
LEFT MUN: STATE COLLEGE B RIGHT MUN: STATE COLLEGE B

FROM 0026/0170 SH				0170/1926	018 "DIA CIRC CONCR
(CONN)					LEN=0100 INSTALLED UNKN
018 "DIA CIRC CONCR	0171/1845	==			
LEN=0030 INSTALLED UNKN	0171/1828	---			
HETZEL ST					
(BORO)	0171/1435	===	==	0170/1422	HETZEL ST
					(BORO)
				0170/1405	015 "DIA CIRC METAL
					LEN=0030 INSTALLED UNKN
				0170/1037	018 "DIA CIRC CONCR
SOWERS ST					LEN=0035 INSTALLED UNKN
(BORO)	0171/0968	==		0170/0968	SOWERS ST
					(BORO)
				0170/0640	018 "DIA CIRC CONCR
(APRA) SHORTLIDGE RD					LEN=0035 INSTALLED UNKN
SHORTLIDGE RD					
(PRDR)					
GARNER ST					
(BORO)					
	0171/0680	==	==	0170/0589	GARNER ST
					(BORO)
				0170/0568	018 "DIA CIRC CONCR
					LEN=0055 INSTALLED UNKN
HIESTER ST				0170/0389	HIESTER ST
(BORO)	0171/0393	==			(BORO)
018 "DIA CIRC CONCR					
LEN=0030 INSTALLED UNKN	0171/0120	---			
1 0 00056 0 02 0622+02 040206 FT				040630 FT	1 0 00056 3 00 0053+25
LOCUST LN					LOCUST LN
(BORO)					(BORO)
LENGTH(AH 1907 BK 2559)	0171/0000	===	==	0170/0000	LENGTH(AH 2494 BK 2512)
					018 "DIA CIRC CONCR
				0160/2497	LEN=0070 INSTALLED UNKN
				0160/2481	018 "DIA CIRC CONCR
					LEN=0025 INSTALLED UNKN
MCALLISTER ST				0160/2287	MCALLISTER ST
(BORO)	0161/2332	==			(BORO)
				0160/2055	MCALLISTER AL
					(BORO)
				0160/1820	018 "DIA CIRC CONCR
PUGH ST					LEN=0055 INSTALLED UNKN
(BORO)					
	0161/1855	===	==	0160/1804	PUGH ST
018 "DIA CIRC METAL					(BORO)
LEN=0030 INSTALLED 2002	0161/1839	---			
				0160/1588	HUMES AL
					(BORO)
ALLEN ST					ALLEN ST

EXTRACT DATE: 11/25/2024 ROADWAY MANAGEMENT SYSTEM PAGE NUMBER: 8
PRINT DATE: 11/26/2024 SLD COUNTY/SR - ANNUAL PRINT COUNTY: CENTRE

DIR: B TOTAL LEN: 27.247 MI. DIST: 02-1 SR: 26
LEFT MUN: STATE COLLEGE B RIGHT MUN: STATE COLLEGE B

(BORO)

0161/1396

00 0000 00
== ==

0160/1355

(BORO)

0160/1335

024 "DIA CIRC CONCR
LEN=0050 INSTALLED UNKN

0160/1219

018 "DIA CIRC CONCR
LEN=0035 INSTALLED UNKN

0160/1128

KELLY AL

0160/1105

(BORO)
015 "DIA CIRC CONCR
LEN=0030 INSTALLED UNKN

FRASER ST
(BORO)

0161/0947

00 0000 00
== ==

0160/0852

FRASER ST

0160/0832

(BORO)

018 "DIA CIRC METAL
LEN=0030 INSTALLED 2002 0161/0921
SIGN STRUCTURE
BMSID 14/0026/0161/0797 0161/0797

==

0160/0684

MILLER AL

0160/0492

(BORO)
018 "DIA CIRC CONCR
LEN=0064 INSTALLED 1995

BURROWES RD
(PRDR)
BURROWES ST
(BORO)

0161/0501

00 0000 00
== ==

0160/0457

BURROWES ST
(BORO)

SIGN STRUCTURE
BMSID 14/0026/0161/0421 0161/0421

==

0160/0239

CRESSON AL

0160/0189

(BORO)
015 "DIA CIRC CONCR
LEN=0035 INSTALLED 1995

SIGN STRUCTURE
BMSID 14/0026/0161/0190 0161/0190
TO 3014/0101 SH
(CONN) 0161/0108
018 "DIA CIRC CONCR
LEN=0050 INSTALLED 2002 0161/0037
1 0 00056 0 02 0596+99 037647 FT

==

038118 FT

1 0 00056 3 00 0028+39

ATHERTON ST
(SR3014 SEG 0105/0000)
(SR3014 SEG 0104/0000)

00 0000 00
== ==

0160/0000

ATHERTON ST
(SR3014 SEG 0110/0000)

LENGTH(AH 2559 BK 2299) 0161/0000
018 "DIA CIRC CONCR
LEN=0040 INSTALLED 2002 0151/2260

==

LENGTH(AH 2512 BK 2768)

SIGN STRUCTURE

EXTRACT DATE: 11/25/2024 ROADWAY MANAGEMENT SYSTEM PAGE NUMBER: 7
PRINT DATE: 11/26/2024 SLD COUNTY/SR - ANNUAL PRINT COUNTY: CENTRE

DIR: B TOTAL LEN: 27.247 MI. DIST: 02-1 SR: 26
LEFT MUN: STATE COLLEGE B RIGHT MUN: STATE COLLEGE B

				0150/2578	BMSID 14/0026/0150/2578
					018 "DIA CIRC CONCR
				0150/2570	LEN=0030 INSTALLED 2002
H AL					H AL
(BORO)	0151/2088	==	==	0150/2501	(BORO)
					018 "DIA CIRC METAL
				0150/2486	LEN=0025 INSTALLED UNKN
					SIGN STRUCTURE
				0150/2328	BMSID 14/0026/0150/2328
					015 "DIA CIRC CONCR
				0150/2286	LEN=0025 INSTALLED UNKN
BARNARD ST					BARNARD ST
(BORO)	0151/1826	==	==	0150/2251	(BORO)
					THRUSH AL
				0150/2024	(BORO)
					018 "DIA CIRC CONCR
				0150/1837	LEN=0025 INSTALLED UNKN
GILL ST					GILL ST
(BORO)	0151/1385	==	==	0150/1801	(BORO)
					018 "DIA CIRC CONCR
				0150/1657	LEN=0050 INSTALLED UNKN
					LARK AL
				0150/1573	(BORO)
015 "DIA CIRC CONCR					
LEN=0030 INSTALLED 2002	0151/1104	---	---		
				0150/1383	018 "DIA CIRC CONCR
					LEN=0025 INSTALLED 1992
SPARKS ST					SPARKS ST
(BORO)	0151/0937	==	==	0150/1348	(BORO)
015 "DIA CIRC CONCR					
LEN=0030 INSTALLED 2002	0151/0898	---	---		
				0150/0889	015 "DIA CIRC CONCR
					LEN=0025 INSTALLED UNKN
PATTERSON ST				0150/0847	PATTERSON ST
(BORO)	0151/0425	==	==		(BORO)
				0150/0477	BEAVER AV
					(BORO)
				0150/0450	018 "DIA CIRC CONCR
					LEN=0060 INSTALLED 2002
					BUCKHOUT ST
					(BORO)
				NC BEAVER AV	
				0150/0396	018 "DIA CIRC CONCR
SIGN STRUCTURE					LEN=0060 INSTALLED UNKN
BMSID 14/0026/0151/0390	0151/0390	---	---		
				0150/0311	018 "DIA CIRC CONCR
					LEN=0035 INSTALLED UNKN
					FERGUSON AL

EXTRACT DATE: 11/25/2024 ROADWAY MANAGEMENT SYSTEM PAGE NUMBER: 6
PRINT DATE: 11/26/2024 SLD COUNTY/SR - ANNUAL PRINT COUNTY: CENTRE

DIR: B TOTAL LEN: 27.247 MI. DIST: 02-1 SR: 26
LEFT MUN: STATE COLLEGE B RIGHT MUN: STATE COLLEGE B

SIGN STRUCTURE

BMSID 14/0026/0151/0153 0151/0153

1 0 00056 0 02 0573+56 035348 FT

BUCKHOUT ST

(BORO)

TO 0026/0150 SH

(CONN)

STATE COLLEGE

FERGUSON T

LENGTH(AH 2299 BK 0114) 0151/0000

0 0 00000 0 00 0000+00 035234 FT

MFC BEGIN = B

LENGTH(AH 0114 BK 2521) 0143/0000

CORL ST
(T340)

0130/1098

032713 FT

0150/0272 (BORO)

0150/0132 CALDER WY
(BORO)

035350 FT 1 0 00056 3 00 0000+00

NC BU

BUCKHOUT ST

FROM 0026/0151 SH

(CONN)

LENGTH(AH 2768 BK 0116)

STATE COLLEGE

FERGUSON T

1 0 00056 0 02 0572+42

035234 FT

MFC BEGIN = B

LENGTH(AH 0116 BK 2521)

0142/0040

0142/0000

0130/2172

0130/1730

0130/1536

0130/1448

0130/1370

0130/1126

0130/1103

0130/1098

0130/0924

0130/0863

0130/0707

0130/0631

0130/0041

032713 FT

0130/0000

015 "DIA CAST IRON

LEN=0040 INSTALLED UNKN

018 "DIA CIR UNKNOWN

LEN=0045 INSTALLED UNKN

HOY ST

(T580)

CORL ST

(T340)

018 "DIA CIRC CONCR

LEN=0050 INSTALLED 2002

UNNAMED AL

(TWP)

UNNAMED AL

(TWP)

024 "DIA CIRC CONCR

LEN=0045 INSTALLED 1992

018 "DIA CIRC CONCR

LEN=0040 INSTALLED 2002

018 "DIA CIRC CONCR

LEN=0040 INSTALLED 2002

1 0 00056 0 01 0529+44

MIDDLE ST

(T790)

LENGTH(AH 2521 BK 3027)

015 "DIA CIRC CONCR

EXTRACT DATE: 11/25/2024 ROADWAY MANAGEMENT SYSTEM PAGE NUMBER: 5
PRINT DATE: 11/26/2024 SLD COUNTY/SR - ANNUAL PRINT COUNTY: CENTRE

DIR: B TOTAL LEN: 27.247 MI. DIST: 02-1 SR: 26
LEFT MUN: FERGUSON T RIGHT MUN: FERGUSON T

		0120/2632	LEN=0050	INSTALLED	UNKN
			OWENS DR		
		0120/2396	(T962)		
			BLUE COURSE DR		
		0120/1844	(T989)		
			AIRPORT RD		
		0120/1393	(T850)		
			018 "DIA CIRC METAL		
		0120/1242	LEN=0040	INSTALLED	2008
			(APRA) HRI		
			HRI RD		
		0120/1058	(PRDR)		
	029686 FT				
		029686 FT	1 0 00056 0 01 0499+50		
		0120/0000	LENGTH(AH 3027 BK 3226)		
			015 "DIA CIRC CONCR		
		0110/3030	LEN=0050	INSTALLED	2002
LC TO SCIENCE PK RD					
(CONN)		0110/2174			
SCIENCE PARK RD					
(T336)		0110/1995			
		0110/1924		LC TO SCIENCE PK RD	
				(CONN)	
LC FROM SCIENCE PK RD					
(CONN)		0110/1828			
		0110/1607		018 "DIA CIRC CONCR	
				LEN=0050	INSTALLED 2002
				HOLLY CR	
		0110/0922	(T788)		
	026460 FT				
		026460 FT	1 0 00056 0 01 0467+89		
			CHELSEA LN		
			(T943)		
		0110/0000	LENGTH(AH 3226 BK 3725)		
		0100/3090		024 "DIA CIRC METAL	
				LEN=0065	INSTALLED 1995
				BRISTOL AV	
				(T970)	
		0100/2690			
				018 "DIA CIRC CONCR	
		0100/2200	LEN=0065	INSTALLED	UNKN
		0100/1325		018 "DIA CIRC METAL	
				LEN=0047	INSTALLED 2002

EXTRACT DATE: 11/25/2024 ROADWAY MANAGEMENT SYSTEM PAGE NUMBER: 4
PRINT DATE: 11/26/2024 SLD COUNTY/SR - ANNUAL PRINT COUNTY: CENTRE

DIR: B TOTAL LEN: 27.247 MI. DIST: 02-1 SR: 26
LEFT MUN: FERGUSON T RIGHT MUN: FERGUSON T

1 0 00056 0 01 0429+72 022735 FT
WHITEHALL RD
(T888) 0100/0000

020754 FT

017891 FT

==
0100/1276 CATO AV
(T963)
018 "DIA CIR PLASTIC
0100/1173 LEN=0045 INSTALLED 1995
018 "DIA CIR PLASTIC
0100/0733 LEN=0045 INSTALLED 1995
015 "DIA CIRC CONCR
0100/0409 LEN=0040 INSTALLED 2002
018 "DIA CIR PLASTIC
0100/0043 LEN=0050 INSTALLED 2002
WHITEHALL RD
(SR3018 SEG 0010/0000)
022735 FT
MFC BEGIN = B
5 0100/0000 LENGTH(AH 3725 BK 1981)
018 "DIA CIR PLASTIC
0090/1942 LEN=0049 INSTALLED 2013
018 "DIA CIR PLASTIC
0090/1628 LEN=0048 INSTALLED 2022

020754 FT 1 0 00056 0 01 0410+00
5 0090/0000 LENGTH(AH 1981 BK 2863)
015 "DIA CIRC CONCR
0080/2745 LEN=0050 INSTALLED UNKN
015 "DIA CIRC CONCR
0080/2226 LEN=0051 INSTALLED UNKN
015 "DIA CIRC CONCR
0080/1998 LEN=0041 INSTALLED UNKN
015 "DIA CIRC CONCR
0080/1700 LEN=0050 INSTALLED UNKN
015 "DIA CIRC CONCR
0080/1413 LEN=0055 INSTALLED UNKN
015 "DIA CIRC CONCR
0080/1402 LEN=0050 INSTALLED UNKN
SCOTT RD
0080/1010 (T703)
0080/0482 BMSSEN 14/0026/0080/0443
1 0 00056 0 01 0380+08
SLAB CABIN RUN
0080/0443 BMSBG 14/0026/0080/0443
017891 FT 1 0 00056 0 01 0380+08
NC CO COLLEGE AV
SHINGLETOWN RD
(SR0045 SEG 0140/0000)
5 0080/0000 LENGTH(AH 2863 BK 2387)

EXTRACT DATE: 11/25/2024 ROADWAY MANAGEMENT SYSTEM PAGE NUMBER: 3
PRINT DATE: 11/26/2024 SLD COUNTY/SR - ANNUAL PRINT COUNTY: CENTRE

DIR: B TOTAL LEN: 27.247 MI. DIST: 02-1 SR: 26
LEFT MUN: FERGUSON T RIGHT MUN: FERGUSON T

					0070/1050	018 "DIA CIRC METAL LEN=0021 INSTALLED 2002
					0070/0367	MEADOWVIEW DR
					0070/0015	(TWP)
015504 FT					015504 FT	BMS EN 14/0026/0070/0000 1 0 00056 0 01 0357+30
						SLAB CABIN RUN
						BMSBG 14/0026/0070/0000
					0070/0000	LENGTH(AH 2387 BK 2328)
					0060/1779	018 "DIA CIRC CONCR
BANYAN DR (TWP)					0060/1747	LEN=0055 INSTALLED UNKN MECKLEY RD
0060/1747						(T704)
					0060/0957	018 "DIA CIRC CONCR
						LEN=0043 INSTALLED 2003
					0060/0385	036 "DIA CIRC CONCR
						LEN=0061 INSTALLED 2002
					0060/0352	MECKLEY RD
						(T704)
					0060/0333	036 "DIA CIRC CONCR
1 0 00056 0 01 0332+52 013176 FT					013176 FT	LEN=0061 INSTALLED 2003
ROSEMONT DR (T932)					0060/0000	LENGTH(AH 2328 BK 2408)
0060/0000						KOCHER LN
					0050/1808	(TWP)
						UNNAMED AL
					0050/1163	(TWP)
					0050/0992	018 "DIA CIRC CONCR
UNNAMED AL (TWP)						LEN=0032 INSTALLED UNKN
0050/0818					0050/0780	018 "DIA CIR PLASTIC
						LEN=0020 INSTALLED UNKN
					0050/0702	VIERO ST
UNNAMED AL (TWP)						(TWP)
0050/0490						UNNAMED AL
					0050/0181	(TWP)
					0050/0159	BMS EN 14/0026/0050/0137
						1 0 00056 0 01 0311+52
						SLAB CABIN RUN
					0050/0137	BMSBG 14/0026/0050/0137

EXTRACT DATE: 11/25/2024 ROADWAY MANAGEMENT SYSTEM PAGE NUMBER: 2
PRINT DATE: 11/26/2024 SLD COUNTY/SR - ANNUAL PRINT COUNTY: CENTRE

DIR: B TOTAL LEN: 27.247 MI. DIST: 02-1 SR: 26
LEFT MUN: FERGUSON T RIGHT MUN: FERGUSON T

NIXON RD
(T334)

0050/0093

==

010768 FT

==

PINE GROVE RD
(SR0045 SEG 0130/1349)

0050/0000

==

MARTZ ST
(TWP)

0040/3122

==

==

==

==

==

==

==

==

==

==

==

==

==

==

==

==

==

==

==

007455 FT

0050/0051 FROM 0026/0040 SH
010768 FT (CONN)
NC PINE GROVE RD 1 0 00056 0 00 0307+60

5 0050/0000 LENGTH(AH 2408 BK 3313)
0040/3224 TO 0026/0050 SH
(CONN)

0040/2896 BUTTERNUT ST
(TWP)
018 " DIA CIRC CONCR
LEN=0040 INSTALLED UNKN
015 " DIA CIRC CONCR
LEN=0040 INSTALLED UNKN
015 " DIA CIRC CONCR
LEN=0030 INSTALLED UNKN
CHESTNUT ST

0040/2381 (T331)
015 " DIA CIRC CONCR
LEN=0060 INSTALLED UNKN
015 " DIA CIRC CONCR
LEN=0045 INSTALLED UNKN
SLAB CABIN RUN

STRUCTURE LENGTH 13 FT
BMSID 14/0026/0040/1839

0040/1839 015 " DIA CIRC CONCR
LEN=0050 INSTALLED UNKN

0040/1392 018 " DIA CIRC CONCR
LEN=0050 INSTALLED UNKN

0040/1125 015 " DIA CIRC CONCR
LEN=0050 INSTALLED UNKN

0040/0825 018 " DIA CIRC CONCR
LEN=0050 INSTALLED UNKN

0040/0580 018 " DIA CIRC CONCR
LEN=0030 INSTALLED UNKN

007455 FT 1 0 00352 0 00 0074+49
VILLAGE: PINE GROVE MIL

5 0040/0000 LENGTH(AH 3313 BK 2197)
015 " DIA CIRC CONCR

0030/2184 LEN=0040 INSTALLED UNKN

0030/1575 SLAB CABIN RUN
STRUCTURE LENGTH 11 FT
BMSID 14/0026/0030/1575

0030/1374 MOUNTAIN DR
(FRST)

015 " DIA CIRC CONCR

DIR: B TOTAL LEN: 27.247 MI. DIST: 02-1 SR: 26
LEFT MUN: FERGUSON T RIGHT MUN: FERGUSON T