

Straight Line Diagram

Clearfield 17

January 2025

This document was produced by the Pennsylvania Department of Transportation (PENNDOT) as an internal management tool for State maintained highways and is not to be used for other purposes. The printed information was compiled from the Department's computerized Roadway Management System (RMS) and is subject to change without notice. Use of any or all of the printed information for purposes other than those intended by the Department may not satisfy other accuracy and completeness requirements and the Department does not warrant that such printed information is accurate or complete.

ROADWAY MANAGEMENT SYSTEM INDEX FOR SR'S LOCATED IN THE COUNTY OF CLEARFIELD

SR	BGN	PAGE	END	PAGE	SR	BGN	PAGE	END	PAGE	SR	BGN	PAGE	END	PAGE
0036		1		9	2013	283		283		3012	413		414	
0053		10		34	2014	284		286		3013	415		416	
0080		35		54	2015	287		290		3014	417		422	
0119		55		56	2016	291		292		3015	423		424	
0153		57		77	2017	293		294		3016	425		431	
0219		78		103	2018	295		295		3017	432		432	
0253	104			108	2019	296		298		3018	433		433	
0255	109			117	2020	299		299		3019	434		434	
0286	118			118	2021	300		300		3020	435		436	
0322	119			138	2022	301		302		3021	437		438	
0410	139			142	2023	303		306		3022	439		442	
0453	143			153	2024	307		314		3023	443		443	
0729	154			164	2025	315		315		3024	444		444	
0830	165			166	2027	316		317		3025	445		445	
0865	167			169	2028	318		319		3026	446		447	
0879	170			188	2029	320		322		3028	448		448	
0969	189			193	2030	323		327		3030	449		451	
0970	194			196	2031	328		328		3032	452		453	
1001	197			201	2032	329		331		3034	454		454	
1002	202			203	2033	332		332		4001	455		455	
1003	204			205	2034	333		336		4002	456		456	
1004	206			208	2035	337		340		4003	457		458	
1005	209			209	2036	341		341		4004	459		460	
1006	210			213	2037	342		343		4005	461		463	
1007	214			214	2038	344		344		4006	464		466	
1008	215			216	2039	345		347		4007	467		468	
1009	217			223	2040	348		348		4008	469		470	
1010	224			225	2041	349		351		4009	471		473	
1011	226			234	2042	352		352		4010	474		475	
1012	235			239	2043	353		353		4011	476		477	
1013	240			240	2044	354		354		4012	478		478	
1014	241			241	2045	355		355		4013	479		479	
1015	242			242	2046	356		356		4014	480		483	
1016	243			244	2047	357		357		4015	484		485	
1018	245			247	2048	358		358		4016	486		487	
1020	248			248	2049	359		360		4017	488		488	
1022	249			249	2050	361		361		4018	489		489	
1050	250			250	2051	362		366		4019	490		491	
2001	251			252	2053	367		367		4021	492		493	
2002	253			257	3001	368		373		4025	494		494	
2003	258			258	3002	374		374		4027	495		495	
2004	259			259	3003	375		379		4029	496		496	
2005	260			260	3004	380		382		4031	497		497	
2006	261			261	3005	383		391		8002	498		499	
2007	262			267	3006	392		394		8004	500		501	
2008	268			268	3007	395		400		8006	502		503	
2009	269			272	3008	401		401		8009	504		504	
2010	273			273	3009	402		407		8010	505		506	
2011	274			275	3010	408		408		8012	507		508	
2012	276			282	3011	409		412		8014	509		509	

ROADWAY MANAGEMENT SYSTEM

[illegible]



December 30, 2024

Pennsylvania State Roads - Straight Line Diagrams

Contained within this document are the 2025 Pennsylvania Straight Line Diagrams (SLDs) for State Routes by county within a particular PennDOT district. At the end of each year, PennDOT takes a snapshot of its current SLD database and creates PDF files from the SLD snapshot. The SLDs are a graphical representation of State Routes (SRs) that PennDOT maintains. The information shown on the SLD is generated from data found in PennDOT's Roadway Management System (RMS) database. The data from RMS is constantly being updated to match actual roadway inventory data found on Pennsylvania's state highways. PennDOT's SR system is explained briefly in this document along with symbol definitions for each type of roadway feature or attribute found on the SLD. This PDF version of the SLD contains an individual county list of all state roads found in that county. The SRs found on the list are linked to the actual pages that show the individual SLDs. To find an SLD for a particular road that you want, simply point to that road on the SR index list and click on it to jump to the beginning page of that SLD.

If you have any questions or comments concerning information found in this document, please contact Ty Reed, Chief, Roadway Inventory and Testing Unit, Asset Management Division, Bureau of Operations, by calling (717) 787-7294.

Additional information on state owned highways is available from your local PENNDOT Engineering District Office, RMS Unit, RMS Coordinator.

Straight Line Diagram Disclaimer: This document is for informational purposes only and may be viewed by anyone. No part of the information contained in this document may be altered or redistributed without prior written consent of PENNDOT. Straight Line Diagram information is provided "as is" without warranty of any kind, either expressed or implied. This information could include technical inaccuracies or errors of omission. Changes may be made periodically to the information herein.

Copyright © 2024 by the Commonwealth of Pennsylvania. All rights reserved.



Asset Management Division

Mission Statement

To protect and preserve Pennsylvania's infrastructure by providing meaningful, timely, and accurate pavement and roadway management, design, standards, strategies, inventory and condition, as well as fair, consistent and efficient application of Commonwealth laws and regulations.

CUSTOMER SERVICE RATING FORM

Straight Line Diagram (SLD) – Customer Service Rating

As means to improve customer service, we would like you to rate the product/ service you have received, by circling a "grade" from "A" (excellent) to "E" (fail).

A **B** **C** **D** **E**

If your rating is not an "A," please let us know what we could do better.

Name and Organization (optional)

Thank You.

(Fold along line, and tape or staple together before mailing)

(Cut along dashed line)

Bureau of Operations
Asset Management Division – PennDOT Annex
907 Elmerton Avenue
Harrisburg, PA 17110
ATTN: Ty Reed

PENNSYLVANIA DEPARTMENT OF TRANSPORTATION

Bureau of Operations, Asset Management Division

Location Referencing System (LRS) – Definitions, Uses & Testing

The Department's LRS, implemented in 1987, is the mechanism to designate the State highway network, to define roadway lengths, locations, and route connectivity, and to serve as the basis for the collection, storage, and integration of roadway information.

An LRS key is a unique series of numbers that identifies the location of each point or feature along a State route. The fourteen digit number is an integral part of the Roadway Management System (RMS) where roadway data is stored. 07/4016/0100/0857 is an example of an LRS key, which identifies County (CO) = 07, State Route (SR) = 4016, Segment (SEG) = 0100, and Offset = 0857.

County (CO)

Each of Pennsylvania's sixty-seven counties is identified by a number.

Name	#	Name	#	Name	#	Name	#
Adams	1	Clinton	18	Lackawanna	35	Potter	52
Allegheny	2	Columbia	19	Lancaster	36	Schuylkill	53
Armstrong	3	Crawford	20	Lawrence	37	Snyder	54
Beaver	4	Cumberland	21	Lebanon	38	Somerset	55
Bedford	5	Dauphin	22	Lehigh	39	Sullivan	56
Berks	6	Delaware	23	Luzerne	40	Susquehanna	57
Blair	7	Elk	24	Lycoming	41	Tioga	58
Bradford	8	Erie	25	McKean	42	Union	59
Bucks	9	Fayette	26	Mercer	43	Venango	60
Butler	10	Forest	27	Mifflin	44	Warren	61
Cambria	11	Franklin	28	Monroe	45	Washington	62
Cameron	12	Fulton	29	Montgomery	46	Wayne	63
Carbon	13	Greene	30	Montour	47	Westmoreland	64
Centre	14	Huntingdon	31	Northampton	48	Wyoming	65
Chester	15	Indiana	32	Northumberland	49	York	66
Clarion	16	Jefferson	33	Perry	50	Philadelphia	67
Clearfield	17	Juniata	34	Pike	51		

State Route (SR)

State Routes (SR's) are identified by four-digit numbers. SR numbers are assigned as follows:

- | | |
|--|-----------|
| 1. Traffic Routes: Routes designated as Interstates, US or PA Routes | 0001-0999 |
| 2. Quadrant Routes (Non-Traffic Routes) | 1001-4999 |
| 3. Relocated Traffic Routes | 6000-6999 |
| 4. Turned Back, Abandoned, or Null Routes | 7000-7999 |
| 5. Interchanges | 8001-8999 |
| 6. WYE's | 9101-9199 |
| 7. Rest Areas | 9201-9299 |
| 8. Truck Escape Ramps | 9301-9399 |
| 9. Others | 9401-9499 |
| 10. Park and Rides | 9501-9599 |

Even/Odd Convention: Even numbers are typically given to SR's in the East/West direction, and odd numbers to SR's that run North/South. This convention applies to Interstate Routes (except those that are Beltways or Spurs), and Quadrant Routes. This convention may or may not apply to PA or US Traffic Routes.

Hierarchy: If two or more traffic routes occupy the same section of roadway, the SR number is based on the "higher" type route, according to the following hierarchy. If the traffic routes are the same hierarchy class, then the SR number is assigned the lower numbered traffic route (Figure 1).

1. Interstates
2. U.S. Routes
3. PA Routes
4. Quadrant Routes

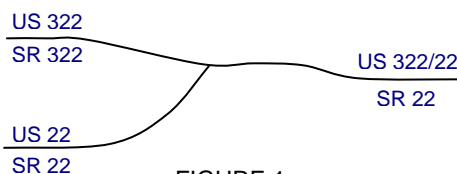


FIGURE 1

Other Numbering Conventions:

1. The first digit of a quadrant route is based on which quadrant of the county the route is located, as shown in the following diagram (Figure 2).
2. The last three digits of a Relocated Traffic Route are the same as the Traffic Route that was relocated.
3. Interchanges are numbered sequentially. Odd numbers are given to interchanges along SR's in the North/South direction; even numbers are given to interchanges along SR's in the East/West direction (Figure 3).
4. WYE's are given odd numbers if the connecting SR is odd numbered, and even numbers if the connecting SR is even numbered.
5. Rest Areas or Truck Escape Ramps are given odd numbers if they connect to the Southbound or Westbound side of an SR, and even numbers if they connect to the Northbound or Eastbound side.

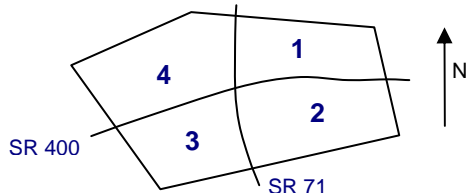


FIGURE 2

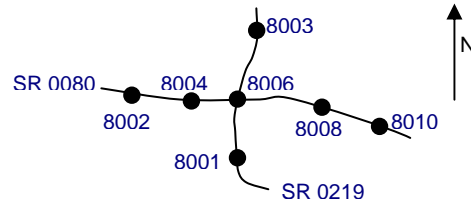


FIGURE 3

Segment (SEG)

State routes are divided into segments, which are approximately one-half mile long, and are identified by a four-digit number. Segment begin and end points are placed at physical features where possible. Segment numbers increase in the North or East direction, and typically by 10's (Figure 4). Segments are even numbered on undivided roadways, and in the Northbound or Eastbound direction of divided roadways. Segments are odd numbered in the Southbound or Westbound direction of divided roadways (Figure 5). Interstate segments are associated with the mile posts (Figure 6).

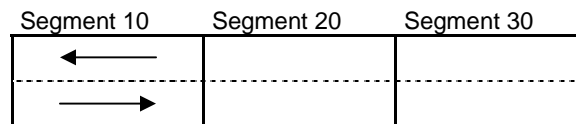
Undivided Roadways

FIGURE 4

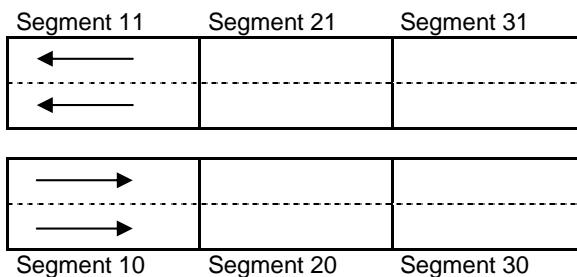
Divided Roadways

FIGURE 5

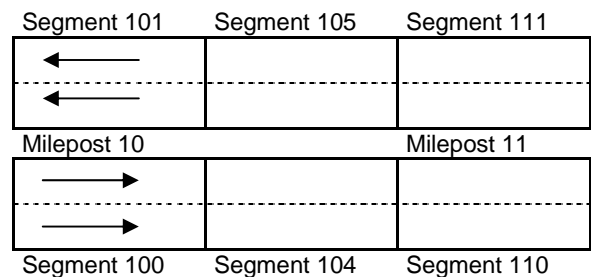
Interstate Roadways

FIGURE 6

Turned Back, Abandoned, and Null Segments are given numbers in the range of 7000-7999. For two coinciding State routes, the route with "lower" hierarchy is "nulled."

Segment numbering restarts on Traffic Routes at County boundaries, except Interstates (Figure 7).

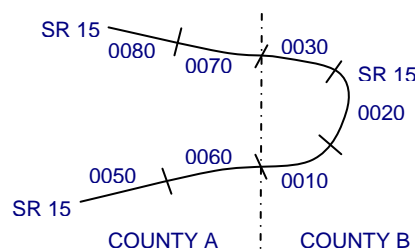


FIGURE 7

Offset

The offset, a subdivision of the segment, is the distance (in feet) from the beginning of the segment, expressed as a four-digit number. Offsets are measured in the increasing segment direction.

Segment Markers

Segment markers, which allow for easy identification of the LRS location on the State highway system, indicate the State route and segment number at the point that each segment is entered. If the beginning of a segment occurs at a physical feature, then the point of reference is at the physical feature and not the sign. At intersections, signs are used to identify beginning or ending State routes or segments.



Users of the LRS

Locations of all intersections, structures, and other points of interest are field verified and inventoried in the RMS. This information can be displayed on Straight Line Diagrams (SLD's) which can be viewed in the RMS, or hardcopy form. SLD books are refreshed and printed annually for distribution to the Department's District and County offices, as well as too many external entities.

A list of those within the Department that use the LRS to identify locations in the RMS and in the field includes personnel from the following organizations: Pavement Testing, County Maintenance, Traffic, Design, Surveys, Construction, Bridge, Permits, Crash Review, Planning and Programming, Posted & Bonded Roads, Tort Liability, and Emergency Management.

Users outside the Department include: County & Municipal governments, County 911, Planning Commissions, Federal Highway Administration, State & Local Police, Local Emergency Management, Delivery Services (UPS, Fed Ex, etc.), Fire Departments, Utility Companies, Contractors, and Consultants.

Without segment markers located in the field, all of these users would have to rely solely on the SLD, which would be extremely cumbersome at best and impossible for some.

Verification, QA & QC

In order to assure that LRS information is indicated properly in the RMS, on SLD's, and in the field, LRS Quality Assurance (QA) and Quality Commitment (QC) programs are performed each year. The Bureau of Operations, Asset Management Division, Roadway Inventory & Testing Unit (RITU) performs all Statewide QC testing. Field verification and QA is also performed by RITS, except in Engineering Districts 2-0, 11-0, and 12-0, where it is done "in-house." Each Engineering District is responsible for its own LRS completeness and maintenance with respect to the RMS.









































Twenty percent of each county is field tested annually as part of the QA program, and five percent of each county is tested for the annual QC program. The goal of the QC program is to maintain at least 90% accuracy between the RMS and the actual field locations of highway features. Annual QC ratings are developed and reported to the Engineering Districts.

Field testing is performed by two-person teams (a permanent employee that operates the test, and a temporary employee that drives the device) with the use of vans equipped with an on-board computer and a Data Measurement Subsystem. Testing is typically performed during the months of April through November.

Vehicle location and roadway features are displayed on the van's computer screen in SLD format, and the software accepts operator inputs verifying or modifying roadway feature locations, as well as comments. Though the system can function at greater speed, test speeds are typically less than 25 mph to ensure accuracy.

There are five categories of information that is verified and/or modified:

1. State Route Length
2. Segment Length
3. Roadway Geometry (lane count, pavement & shoulder types & widths)
4. Intersecting Feature Location (intersections & bridges)
5. Segment Marker Location

 SEGMENT MARKER	 AHEAD LEFT INTER STATE OWNED	 RAILROAD CROSSING	 INTERSTATE MILEPOST
 TURNBACK	 AHEAD LEFT INTER NON-STATE	 RAILROAD OVER-PASS	 MFC BEGIN
 NULL	 AHEAD RIGHT INTE STATE OWNED	 OVER-PASS	 MUNICIPAL BOUNDARY
 UNDIVIDED HIGHWAY	 AHEAD RIGHT INTE NON-STATE	 BRIDGE END	 VILLAGE BEGIN
 PHYSICALLY DIVIDED	 BACK LEFT INTER STATE OWNED	 BRIDGE BEGIN	AH - LENGTH FORWARD TO NEXT SEGMENT BEGIN BK - LENGTH BACK WARD TO PREVIOUS SEGMENT BEGIN
 PAINT DIVIDED	 BACK LEFT INTER NON-STATE	 TUNNEL	
 INTERSECTION AHEAD	 BACK RIGHT INTER STATE OWNED	 SIGN STRUCTURE	MFC - MAINTENANCE FUNCTIONAL CLASS A = INTERSTATE B = EXPRESSWAY AND/OR PRINCIPLE ARTERIAL C = MINOR ARTERIAL D = COLLECTOR E = LOCAL ACCESS F = INTERCHANGE RAMP
 INTERSECTION BACK	 BACK RIGHT INTER NON-STATE	 P3 BRIDGE	
 REFERENCE AHEAD/BACK	 T-LEFT INTERSEC STATE OWNED	 RETAINING WALL	
 DIVIDED CONNECTOR	 T-LEFT INTERSEC NON-STATE	 BRIDGE/CULVERT UNDER FILL	NULL AND TURNBACK SEGMENTS ARE DISPLAYED IN THE DEPARTMENT'S ROADWAY MANAGEMENT SYSTEM (RMS) AS 100 FEET IN LENGTH. ACTUAL SEGMENT AND SECTION LENGTHS MAY VARY SIGNIFICANTLY
 CROSS INTERSEC STATE OWNED	 T-RIGHT INTERSEC STATE OWNED	 PIPE (STAMPP)	
 CROSS INTERSEC NON-STATE	 T-RIGHT INTERSEC NON-STATE	 ROTARY INTERSEC	

STRAIGHT LINE DIAGRAM (SLD) ANNUAL REFRESH ATTRIBUTE KEY

PAGE 2 OF 2

[illegible]

EXTRACT DATE: 11/25/2024 ROADWAY MANAGEMENT SYSTEM PAGE NUMBER: 518
PRINT DATE: 11/26/2024 SLD COUNTY/SR - ANNUAL PRINT COUNTY: CLEARFIELD
DIR: B TOTAL LEN: .000 MI. DIST: 02-2 SR: 9402
LEFT MUN: LAWRENCE T RIGHT MUN: LAWRENCE T

000946 FT

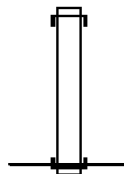


000946 FT

EXTRACT DATE: 11/25/2024 ROADWAY MANAGEMENT SYSTEM PAGE NUMBER: 517
PRINT DATE: 11/26/2024 SLD COUNTY/SR - ANNUAL PRINT COUNTY: CLEARFIELD
DIR: S TOTAL LEN: .046 MI. DIST: 02-2 SR: 9112
LEFT MUN: LAWRENCE T RIGHT MUN: LAWRENCE T

000245 FT

000000 FT

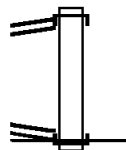


000245 FT
INTER-AHD MOUNT ZION RD
0010/0245 (SR1003 SEG 0080/1359)
000000 FT 2 0 17084 2 00 0000+00
NC RAMP A RD
INTER-BK TWENTY EIGHTH DIVISION
(SR0322 SEG 0350/2215)
MFC BEGIN = F
0010/0000 LENGTH(AH 0245 BK 0000)

EXTRACT DATE: 11/25/2024 ROADWAY MANAGEMENT SYSTEM PAGE NUMBER: 516
 PRINT DATE: 11/26/2024 SLD COUNTY/SR - ANNUAL PRINT COUNTY: CLEARFIELD
 DIR: S TOTAL LEN: .042 MI. DIST: 02-2 SR: 9111
 LEFT MUN: SANDY T RIGHT MUN: SANDY T

000220 FT
 BUFFALO PITTSBURGH HW
 (SR0219 SEG 0921/0293) 0010/0220

 0 0 00000 0 00 0000+00 000000 FT
 SLAB RUN RD
 (SR0830 SEG 0020/3442) 0010/0000



000220 FT
 INTER-AHD BUFFALO PITTSBURGH HW
 0010/0220 (SR0219 SEG 0921/0293)
 NC SR 9111 SH
 INTER-BK SLAB RUN RD
 000000 FT (SR0830 SEG 0020/3442)
 MFC BEGIN = F
 0010/0000 LENGTH(AH 0220 BK 0000)

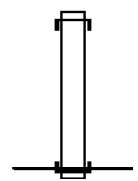
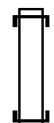
EXTRACT DATE: 11/25/2024 ROADWAY MANAGEMENT SYSTEM PAGE NUMBER: 515
PRINT DATE: 11/26/2024 SLD COUNTY/SR - ANNUAL PRINT COUNTY: CLEARFIELD

DIR: W TOTAL LEN: .095 MI. DIST: 02-2 SR: 9110
LEFT MUN: PINE T RIGHT MUN: PINE T

000502 FT

000244 FT

000000 FT



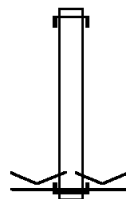
000502 FT
INTER-AHD TWENTY EIGHTH DIVISION
0750/0258 (SR0322 SEG 0300/0217)
000244 FT 1 0 00862 2 00 0000+00
INTER-BK TWENTY EIGHTH DIVISION
(SR0322 SEG 0290/1482)
5 0750/0000 LENGTH(AH 0258 BK 0244)

INTER-AHD TWENTY EIGHTH DIVISION
0010/0244 (SR0322 SEG 0290/1482)
000000 FT 1 0 00862 2 01 0000+00
NC RAMP B RD
INTER-BK STATE PARK RD
(SR0153 SEG 0411/0207)
MFC BEGIN = F
5 0010/0000 LENGTH(AH 0244 BK 0000)

EXTRACT DATE: 11/25/2024 ROADWAY MANAGEMENT SYSTEM PAGE NUMBER: 514
PRINT DATE: 11/26/2024 SLD COUNTY/SR - ANNUAL PRINT COUNTY: CLEARFIELD
DIR: W TOTAL LEN: .063 MI. DIST: 02-2 SR: 9109
LEFT MUN: MORRIS T RIGHT MUN: MORRIS T

000333 FT

000000 FT



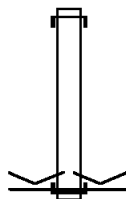
000333 FT
INTER-AHD ALLPORT CUTOFF RD
0010/0333 (SR2030 SEG 0150/0066)
000000 FT 1 0 00668 0 00 0321+93
VILLAGE: ALLPORT
NC AL LPORT CUTOFF RD
INTER-BK ALLPORT TO KYLERTOWN HW
(SR0053 SEG 0730/0095)
MFC BEGIN = F
5 0010/0000 LENGTH(AH 0333 BK 0000)

EXTRACT DATE: 11/25/2024 ROADWAY MANAGEMENT SYSTEM PAGE NUMBER: 513
PRINT DATE: 11/26/2024 SLD COUNTY/SR - ANNUAL PRINT COUNTY: CLEARFIELD

DIR: N TOTAL LEN: .053 MI. DIST: 02-2 SR: 9107
LEFT MUN: BRADY T RIGHT MUN: BRADY T

000278 FT

000000 FT

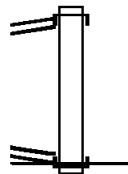


000278 FT
INTER-AHD WATSON HW
0010/0278 (SR0219 SEG 0804/0138)
000000 FT 1 0 00059 0 03 1285+37
VILLAGE: SALEM
NC SA LEM TO DUBOIS RD
INTER-BK CARSON HILL RD
(SR0219 SEG 0802/0284)
MFC BEGIN = F
5 0010/0000 LENGTH(AH 0278 BK 0000)

EXTRACT DATE: 11/25/2024 ROADWAY MANAGEMENT SYSTEM PAGE NUMBER: 512
PRINT DATE: 11/26/2024 SLD COUNTY/SR - ANNUAL PRINT COUNTY: CLEARFIELD
DIR: S TOTAL LEN: .116 MI. DIST: 02-2 SR: 9103
LEFT MUN: SANDY T RIGHT MUN: SANDY T

BLINKER PY 000613 FT
(SR0119 SEG 0073/0209) 0250/0613

1 0 00338 2 00 0000+00 000000 FT
BUFFALO PITTSBURGH HW
(SR0219 SEG 0830/0605) 0250/0000

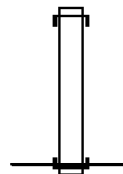


000613 FT
INTER-AHD BLINKER PY
0250/0613 (SR0119 SEG 0073/0209)

NC SR 9103 SH
INTER-BK BUFFALO PITTSBURGH HW
000000 FT (SR0219 SEG 0830/0605)
MFC BEGIN = F
0250/0000 LENGTH(AH 0613 BK 0000)

EXTRACT DATE: 11/25/2024 ROADWAY MANAGEMENT SYSTEM PAGE NUMBER: 511
 PRINT DATE: 11/26/2024 SLD COUNTY/SR - ANNUAL PRINT COUNTY: CLEARFIELD
 DIR: E TOTAL LEN: .047 MI. DIST: 02-2 SR: 9101
 LEFT MUN: SANDY T RIGHT MUN: SANDY T

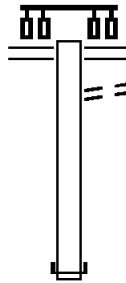
000247 FT
 000000 FT



000247 FT
 INTER-AHD TWENTY EIGHTH DIVISION
 0500/0247 (SR0322 SEG 0030/0000)
 000000 FT 1 0 00338 2 01 0000+00
 NC RAMP A RD
 INTER-BK BLINKER PY
 (SR0119 SEG 0050/0161)
 MFC BEGIN = F
 0500/0000 LENGTH(AH 0247 BK 0000)

EXTRACT DATE: 11/25/2024 ROADWAY MANAGEMENT SYSTEM PAGE NUMBER: 510
PRINT DATE: 11/26/2024 SLD COUNTY/SR - ANNUAL PRINT COUNTY: CLEARFIELD
DIR: W TOTAL LEN: .659 MI. DIST: 02-2 SR: 8016
LEFT MUN: LAWRENCE T RIGHT MUN: LAWRENCE T

003480 FT



003480 FT DAISY ST EXT
(SR0322 SEG 0472/0000)
0760/1287
0760/1153 TO 0322/0472 SH
(CONN)

002193 FT

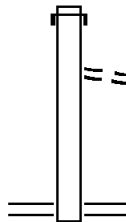
002193 FT 1 0 01106 2 05 0000+00
NC RAMP D RD
INTER-BK CLEARFIELD BP
(SR0879 SEG 0300/3247)
5 0760/0000 LENGTH(AH 1287 BK 0967)

001226 FT



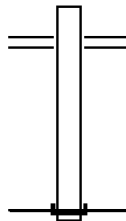
INTER-AHD CLEARFIELD BP
0750/0967 (SR0879 SEG 0310/0772)
FROM 0322/0470 SH
0750/0164 (CONN)
001226 FT 1 0 01106 2 04 0000+00
NC RAMP C RD
DAISY ST EXT
(SR0322 SEG 0472/0000)
5 0750/0000 LENGTH(AH 0967 BK 0567)

000659 FT



INTER-AHD CLEARFIELD BP
0260/0567 (SR0879 SEG 0310/1135)
FROM 0322/0471 SH
0260/0124 (CONN)
000659 FT 1 0 01106 2 03 0000+00
NC RAMP B RD
DAISY ST EXT
(SR0322 SEG 0471/0947)
(SR0322 SEG 0470/0947)
5 0260/0000 LENGTH(AH 0567 BK 0659)

000000 FT



DAISY ST EXT
(SR0322 SEG 0471/0947)
0250/0659 (SR0322 SEG 0470/0947)
000000 FT 1 0 01106 2 02 0000+00
NC RAMP A RD
INTER-BK CLEARFIELD BP
(SR0879 SEG 0310/1414)
MFC BEGIN = F
5 0250/0000 LENGTH(AH 0659 BK 0000)

EXTRACT DATE: 11/25/2024 ROADWAY MANAGEMENT SYSTEM PAGE NUMBER: 509
PRINT DATE: 11/26/2024 SLD COUNTY/SR - ANNUAL PRINT COUNTY: CLEARFIELD

DIR: S TOTAL LEN: .769 MI. DIST: 02-2 SR: 8014
LEFT MUN: COOPER T RIGHT MUN: COOPER T

004058 FT

004058 FT
INTER-AHD Z H CONFAIR MEMORIAL HW
0750/1379 (SR0080 SEG 1330/0000)

002679 FT

002679 FT 1 0 01009 2 28 0000+00
NC RAMP B RD
ALLPORT TO KYLERTOWN HW
(SR0053 SEG 0750/1545)
0750/0000 LENGTH(AH 1379 BK 0398)

002281 FT

ALLPORT TO KYLERTOWN HW
(SR0053 SEG 0770/0009)
0500/0398
SIGN: CANTILEVER
0500/0056 BMSID 17/8014/0500/0056
002281 FT 1 0 01009 2 30 0013+36
NC RAMP D RD
INTER-BK Z H CONFAIR MEMORIAL HW
(SR0080 SEG 1331/0632)
0500/0000 LENGTH(AH 0398 BK 1447)

FROM 0053/0760 SH
(CONN)

0250/0064
000834 FT

INTER-AHD Z H CONFAIR MEMORIAL HW
0250/1447 (SR0080 SEG 1325/1333)

000834 FT 1 0 01009 2 29 0025+31
NC RAMP C RD
ALLPORT TO KYLERTOWN HW
(SR0053 SEG 0760/1490)
0250/0000 LENGTH(AH 1447 BK 0834)

000000 FT

ALLPORT TO KYLERTOWN HW
(SR0053 SEG 0750/1180)
000000 FT 1 0 01009 2 27 0000+00
NC RAMP A RD
INTER-BK Z H CONFAIR MEMORIAL HW
(SR0080 SEG 1324/0427)
MFC BEGIN = F
0010/0000 LENGTH(AH 0834 BK 0000)

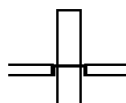
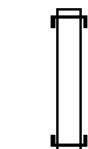
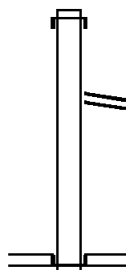
EXTRACT DATE: 11/25/2024 ROADWAY MANAGEMENT SYSTEM PAGE NUMBER: 508
PRINT DATE: 11/26/2024 SLD COUNTY/SR - ANNUAL PRINT COUNTY: CLEARFIELD

DIR: E TOTAL LEN: .883 MI. DIST: 02-2 SR: 8012
LEFT MUN: BRADFORD T RIGHT MUN: BRADFORD T

004663 FT

003771 FT

003571 FT



004663 FT
INTER-AHD Z H CONFAIR MEMORIAL HW
0760/0892 (SR0080 SEG 1230/0325)

0760/0113 RAMP DD RD
003771 FT (SR8012 SEG 0752/0200)
0 0 0000 0 0 00 0000+00

NC RAMP D RD
SR 0970 SH
(SR0970 SEG 0032/1340)

INTER-BK RAMP B RD
(SR8012 SEG 0020/0689)
S 0760/0000 LENGTH(AH 0892 BK 0200)

INTER-AHD RAMP D RD
0752/0200 (SR8012 SEG 0760/0113)
003571 FT 0 0 0000 0 0 00 0000+00

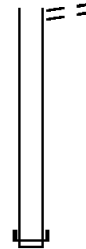
NC RAMP DD RD
SR 0970 SH
(SR0970 SEG 0032/1191)

S 0752/0000 LENGTH(AH 0200 BK 1808)

INTER-AHD RAMP A RD
(SR8012 SEG 0250/0000)
SR 0970 SH
0500/1808 (SR0970 SEG 0032/2000)
TO 0970/0032 SH

EXTRACT DATE: 11/25/2024 ROADWAY MANAGEMENT SYSTEM PAGE NUMBER: 507
PRINT DATE: 11/26/2024 SLD COUNTY/SR - ANNUAL PRINT COUNTY: CLEARFIELD
DIR: E TOTAL LEN: .883 MI. DIST: 02-2 SR: 8012
LEFT MUN: BRADFORD T RIGHT MUN: BRADFORD T

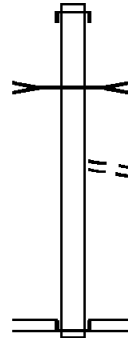
001763 FT



0500/1688 (CONN)

001763 FT 1 0 01009 2 25 0000+00
NC RAMP C RD
INTER-BK Z H CONFAIR MEMORIAL HW
(SR0080 SEG 1231/1292)
0500/0000 LENGTH(AH 1808 BK 0852)

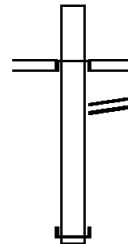
000911 FT



INTER-AHD Z H CONFAIR MEMORIAL HW
0250/0852 (SR0080 SEG 1225/1235)
SULPHUR RUN
STRUCTURE LENGTH 8 FT
0250/0844 BMSID 17/0080/1224/1188

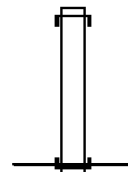
0250/0085 FROM 0970/0032 SH
(CONN)
000911 FT 1 0 01009 2 23 0000+00
NC RAMP A RD
SR 0970 SH
(SR0970 SEG 0032/2000)
INTER-BK RAMP C RD
(SR8012 SEG 0500/1808)
0250/0000 LENGTH(AH 0852 BK 0689)

000222 FT



INTER-AHD RAMP D RD
(SR8012 SEG 0760/0000)
SR 0970 SH
0020/0689 (SR0970 SEG 0032/1340)
RAMP BB RD
0020/0574 (SR8012 SEG 0012/0000)
000222 FT 0 0 00000 0 00 0000+00
NC RAMP B RD
INTER-BK Z H CONFAIR MEMORIAL HW
(SR0080 SEG 1224/1398)
0020/0000 LENGTH(AH 0689 BK 0222)

000000 FT



INTER-AHD SR 0970 SH
0012/0222 (SR0970 SEG 0032/1163)
000000 FT 0 0 00000 0 00 0000+00
NC RAMP BB RD
INTER-BK RAMP B RD
(SR8012 SEG 0020/0574)
MFC BEGIN = F
0012/0000 LENGTH(AH 0222 BK 0000)

EXTRACT DATE: 11/25/2024 ROADWAY MANAGEMENT SYSTEM PAGE NUMBER: 506
PRINT DATE: 11/26/2024 SLD COUNTY/SR - ANNUAL PRINT COUNTY: CLEARFIELD
DIR: E TOTAL LEN: .808 MI. DIST: 02-2 SR: 8010
LEFT MUN: LAWRENCE T RIGHT MUN: LAWRENCE T

004267 FT

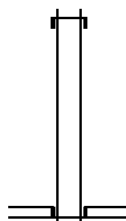
004267 FT
INTER-AHD Z H CONFIR MEMORIAL HW

EXTRACT DATE: 11/25/2024 ROADWAY MANAGEMENT SYSTEM PAGE NUMBER: 505
PRINT DATE: 11/26/2024 SLD COUNTY/SR - ANNUAL PRINT COUNTY: CLEARFIELD

DIR: E TOTAL LEN: .808 MI.
LEFT MUN: LAWRENCE T

DIST: 02-2 SR: 8010
RIGHT MUN: LAWRENCE T

003471 FT



0750/0796 (SR0080 SEG 1194/1447)

003471 FT 1 0 01009 2 22 0000+00

NC RAMP M RD

SHAWVILLE RD

(SR0879 SEG 0350/0000)

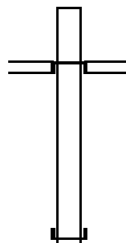
INTER-BK

SR 8010

(SR8010 SEG 0010/1364)

5 0750/0000 LENGTH(AH 0796 BK 1002)

002469 FT



INTER-AHD

SR 8010

(SR8010 SEG 0250/0000)

SHAWVILLE RD

0500/1002 (SR0879 SEG 0350/0464)

002469 FT 1 0 01009 2 20 0015+67

NC RAMP K RD

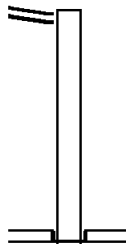
INTER-BK Z H CONFAIR MEMORIAL HW

(SR0080 SEG 1195/1769)

5 0500/0000 LENGTH(AH 1002 BK 1105)

Z H CONFAIR MEMORIAL HW
(SR0080 SEG 1191/2141) 0250/1105

001364 FT



001364 FT 1 0 01009 2 19 0013+48

NC RAMP J RD

SHAWVILLE RD

(SR0879 SEG 0350/0464)

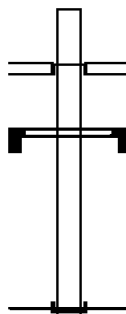
INTER-BK

SR 8010

(SR8010 SEG 0500/1002)

5 0250/0000 LENGTH(AH 1105 BK 1364)

000000 FT



INTER-AHD

SR 8010

(SR8010 SEG 0750/0000)

SHAWVILLE RD

0010/1364 (SR0879 SEG 0350/0000)

SIGN: CANTILEVER

0010/0758 BMSID 17/8010/0010/0758

000000 FT 1 0 01009 2 21 0000+00

NC RAMP L RD

INTER-BK Z H CONFAIR MEMORIAL HW

(SR0080 SEG 1190/2040)

MFC BEGIN = F

5 0010/0000 LENGTH(AH 1364 BK 0000)

EXTRACT DATE: 11/25/2024 ROADWAY MANAGEMENT SYSTEM PAGE NUMBER: 504
PRINT DATE: 11/26/2024 SLD COUNTY/SR - ANNUAL PRINT COUNTY: CLEARFIELD
DIR: S TOTAL LEN: .568 MI. DIST: 02-2 SR: 8009
LEFT MUN: LAWRENCE T RIGHT MUN: LAWRENCE T

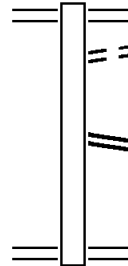
002998 FT

002665 FT



002998 FT
INTER-AHD RAMP B RD
0280/0333 (SR8009 SEG 0270/0279)
002665 FT 1 0 17038 2 02 0000+00
NC RAMP C RD
INTER-BK PARK AV
(SR0153 SEG 0350/0227)
5 0280/0000 LENGTH(AH 0333 BK 1176)

001489 FT



0270/1176 CLEARFIELD BP EB
(SR0879 SEG 0270/0501)
0270/0986 TO 0879/0270 SH
(CONN)
RAMP C RD
0270/0279 (SR8009 SEG 0280/0333)
001489 FT 1 0 17038 2 01 0000+00
NC RAMP B RD
PARK AV
(SR0153 SEG 0350/0000)
5 0270/0000 LENGTH(AH 1176 BK 0273)

001216 FT



INTER-AHD RAMP A RD
0260/0273 (SR8009 SEG 0250/0220)
001216 FT 1 0 17038 0 03 0000+00
NC LEG A RD
INTER-BK CLEARFIELD BP
(SR0879 SEG 0270/0312)
5 0260/0000 LENGTH(AH 0273 BK 1216)

000000 FT



0250/1216 PARK AV
(SR0153 SEG 0350/0000)
LEG A RD
0250/0220 (SR8009 SEG 0260/0273)
000000 FT 1 0 17038 2 00 0000+00
NC RAMP A RD
CLEARFIELD BP EB
(SR0879 SEG 0270/0501)
MFC BEGIN = F
5 0250/0000 LENGTH(AH 1216 BK 0000)

EXTRACT DATE: 11/25/2024 ROADWAY MANAGEMENT SYSTEM PAGE NUMBER: 503
PRINT DATE: 11/26/2024 SLD COUNTY/SR - ANNUAL PRINT COUNTY: CLEARFIELD

DIR: S TOTAL LEN: 1.832 MI. DIST: 02-2 SR: 8006
LEFT MUN: PINE T RIGHT MUN: PINE T

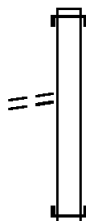
FROM 0153/0461 SH
(CONN)

009675 FT

0750/0513
008474 FT

006388 FT

005879 FT



009675 FT
INTER-AHD Z H CONFAIR MEMORIAL HW
0750/1201 (SR0080 SEG 1104/1562)

008474 FT 1 0 01009 2 13 0000+00
NC RAMP G RD
INTER-BK STATE PARK RD
(SR0153 SEG 0460/0964)
5 0750/0000 LENGTH(AH 1201 BK 2086)

INTER-AHD Z H CONFAIR MEMORIAL HW
0520/2086 (SR0080 SEG 1105/0709)

006388 FT 1 0 01009 2 17 0009+15
NC RAMP C RD
INTER-BK STATE PARK RD
(SR0153 SEG 0470/0871)
5 0520/0000 LENGTH(AH 2086 BK 0509)

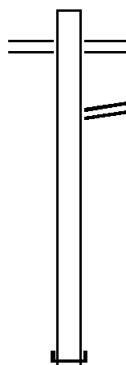
INTER-AHD STATE PARK RD
0510/0509 (SR0153 SEG 0470/1587)
005879 FT 1 0 01009 2 17 0017+83
NC RAMP D RD

EXTRACT DATE: 11/25/2024 ROADWAY MANAGEMENT SYSTEM PAGE NUMBER: 502
PRINT DATE: 11/26/2024 SLD COUNTY/SR - ANNUAL PRINT COUNTY: CLEARFIELD

DIR: S TOTAL LEN: 1.832 MI. DIST: 02-2 SR: 8006
LEFT MUN: PINE T RIGHT MUN: PINE T




INTER-BK RAMP E RD
(SR8006 SEG 0500/1880)
5 0510/0000 LENGTH(AH 0509 BK 2208)



STATE PARK RD
(SR0153 SEG 0471/1177)
0500/2208 (SR0153 SEG 0470/1226)
RAMP D RD
(SR8006 SEG 0510/0000)
NC RAMP E RD

003671 FT


003671 FT 1 0 01009 2 15 0021+64
NC RAMP D RD
INTER-BK Z H CONFAIR MEMORIAL HW
(SR0080 SEG 1105/1384)
5 0500/0000 LENGTH(AH 2208 BK 1507)



INTER-AHD Z H CONFAIR MEMORIAL HW
0250/1507 (SR0080 SEG 1101/1103)

002164 FT

002164 FT 1 0 01009 2 15 0021+64
NC RAMP A RD
INTER-BK STATE PARK RD
(SR0153 SEG 0471/1902)
5 0250/0000 LENGTH(AH 1507 BK 2164)



INTER-AHD STATE PARK RD
0010/2164 (SR0153 SEG 0461/1114)

TO 0153/0460 SH
(CONN)

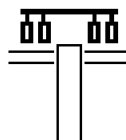
0010/1675

000000 FT

000000 FT 1 0 01009 2 16 0000+00
NC RAMP B RD
INTER-BK Z H CONFAIR MEMORIAL HW
(SR0080 SEG 1100/1755)
MFC BEGIN = F
5 0010/0000 LENGTH(AH 2164 BK 0000)

EXTRACT DATE: 11/25/2024 ROADWAY MANAGEMENT SYSTEM PAGE NUMBER: 501
PRINT DATE: 11/26/2024 SLD COUNTY/SR - ANNUAL PRINT COUNTY: CLEARFIELD
DIR: S TOTAL LEN: 1.088 MI. DIST: 02-2 SR: 8004
LEFT MUN: SANDY T RIGHT MUN: SANDY T

005744 FT



005744 FT BEE LINE HW
0260/1571 (SR0255 SEG 0060/1507)

EXTRACT DATE: 11/25/2024 ROADWAY MANAGEMENT SYSTEM PAGE NUMBER: 500
PRINT DATE: 11/26/2024 SLD COUNTY/SR - ANNUAL PRINT COUNTY: CLEARFIELD
DIR: S TOTAL LEN: 1.088 MI. DIST: 02-2 SR: 8004
LEFT MUN: SANDY T RIGHT MUN: SANDY T

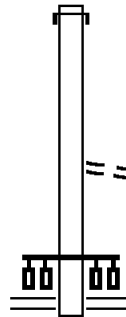
004173 FT



004173 FT 1 0 01009 2 09 0000+00
NC RAMP C RD
INTER-BK Z H CONFAIR MEMORIAL HW
(SR0080 SEG 1005/2771)
S 0260/0000 LENGTH(AH 1571 BK 1820)

INTER-AHD Z H CONFAIR MEMORIAL HW
0250/1820 (SR0080 SEG 1005/1913)

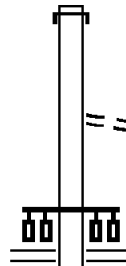
002353 FT



FROM 0255/0060 SH
0250/0095 (CONN)
002353 FT 1 0 01009 2 10 0021+87
NC RAMP D RD
BEE LINE HW
(SR0255 SEG 0060/1507)
S 0250/0000 LENGTH(AH 1820 BK 1120)

INTER-AHD Z H CONFAIR MEMORIAL HW
0020/1120 (SR0080 SEG 1004/2364)

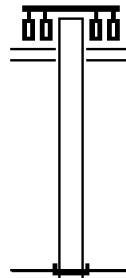
001233 FT



FROM 0255/0060 SH
0020/0095 (CONN)
001233 FT 1 0 01009 2 08 0014+58
NC RAMP B RD
BEE LINE HW
(SR0255 SEG 0060/0000)
S 0020/0000 LENGTH(AH 1120 BK 1233)

BEE LINE HW
(SR0255 SEG 0060/0000)
0010/1233

000000 FT



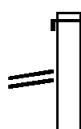
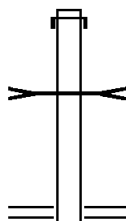
000000 FT 1 0 01009 2 07 0000+00
NC RAMP A RD
INTER-BK Z H CONFAIR MEMORIAL HW
(SR0080 SEG 1004/1605)
MFC BEGIN = F
S 0010/0000 LENGTH(AH 1233 BK 0000)

EXTRACT DATE: 11/25/2024 ROADWAY MANAGEMENT SYSTEM PAGE NUMBER: 499
PRINT DATE: 11/26/2024 SLD COUNTY/SR - ANNUAL PRINT COUNTY: CLEARFIELD

DIR: S TOTAL LEN: 1.224 MI. DIST: 02-2 SR: 8002
LEFT MUN: SANDY T RIGHT MUN: SANDY T

006465 FT

006012 FT



RAMP E RD
(SR8002 SEG 0760/0453) 0750/0369

006465 FT
INTER-AHD RAMP D RD
0760/0453 (SR8002 SEG 0750/0369)
SLAB RUN
STRUCTURE LENGTH 8 FT
0760/0445 BMSID 17/0080/0964/1370
006012 FT 1 0 01009 2 04 0000+00
NC RAMP E RD
BUFFALO PITTSBURGH HW
(SR0219 SEG 0930/0456)
5 0760/0000 LENGTH(AH 0453 BK 0843)

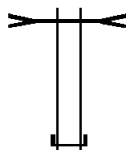
INTER-AHD Z H CONFAIR MEMORIAL HW
0750/0843 (SR0080 SEG 0964/1889)

SLAB RUN
STRUCTURE LENGTH 8 FT

EXTRACT DATE: 11/25/2024 ROADWAY MANAGEMENT SYSTEM PAGE NUMBER: 498
PRINT DATE: 11/26/2024 SLD COUNTY/SR - ANNUAL PRINT COUNTY: CLEARFIELD

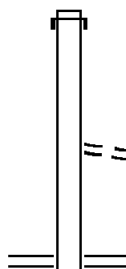
DIR: S TOTAL LEN: 1.224 MI. DIST: 02-2 SR: 8002
LEFT MUN: SANDY T RIGHT MUN: SANDY T

005169 FT



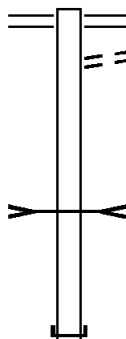
0750/0365 BMSID 17/0080/0964/1370
005169 FT 1 0 01009 2 03 0000+00
NC RAMP D RD
INTER-BK BUFFALO PITTSBURGH HW
(SR0219 SEG 0930/0000)
S 0750/0000 LENGTH(AH 0843 BK 1632)

003537 FT



INTER-AHD Z H CONFAIR MEMORIAL HW
0510/1632 (SR0080 SEG 0965/0793)
FROM 0219/0930 SH
0510/0215 (CONN)
003537 FT 1 0 01009 2 01 0003+58
NC RAMP B RD
BUFFALO PITTSBURGH HW
(SR0219 SEG 0940/0000)
S 0510/0000 LENGTH(AH 1632 BK 2260)

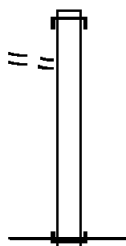
001277 FT



0500/2260 BUFFALO PITTSBURGH HW
(SR0219 SEG 0940/0000)
TO 0219/0940 SH
0500/2082 (CONN)
SLAB RUN
STRUCTURE LENGTH 11 FT
0500/0587 BMSID 17/8002/0500/0587
001277 FT 1 0 01009 2 01 0000+00
NC RAMP A RD
INTER-BK Z H CONFAIR MEMORIAL HW
(SR0080 SEG 0965/1912)
S 0500/0000 LENGTH(AH 2260 BK 1277)

TO 0219/0930 SH
(CONN)

0010/0705
000000 FT



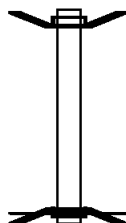
INTER-AHD BUFFALO PITTSBURGH HW
0010/1277 (SR0219 SEG 0931/0000)
000000 FT 1 0 01009 2 05 0000+00
NC RAMP F RD
INTER-BK Z H CONFAIR MEMORIAL HW
(SR0080 SEG 0962/1158)
MFC BEGIN = F
S 0010/0000 LENGTH(AH 1277 BK 0000)

EXTRACT DATE: 11/25/2024 ROADWAY MANAGEMENT SYSTEM PAGE NUMBER: 497
PRINT DATE: 11/26/2024 SLD COUNTY/SR - ANNUAL PRINT COUNTY: CLEARFIELD

DIR: B TOTAL LEN: .002 MI. DIST: 02-2 SR: 4031
LEFT MUN: SANDY T RIGHT MUN: SANDY T

000011 FT

000000 FT



000011 FT BMS EN 17/4031/0010/0000
INTER-AHD 8TH ST
0010/0011 (T385)
000000 FT 0 0 00000 0 00 0000+00
NC 8TH ST
INTER-BK 8TH ST
(T385)
REISINGER RUN
BMSBG 17/4031/0010/0000
MFC BEGIN = D
0010/0000 LENGTH(AH 0011 BK 0000)

EXTRACT DATE: 11/25/2024 ROADWAY MANAGEMENT SYSTEM PAGE NUMBER: 496
PRINT DATE: 11/26/2024 SLD COUNTY/SR - ANNUAL PRINT COUNTY: CLEARFIELD
DIR: B TOTAL LEN: .000 MI. DIST: 02-2 SR: 4029
LEFT MUN: PINE T RIGHT MUN: PINE T

000000 FT



000000 FT
7010/0000 LENGTH(AH 0109 BK 0000)

EXTRACT DATE: 11/25/2024 ROADWAY MANAGEMENT SYSTEM PAGE NUMBER: 495
PRINT DATE: 11/26/2024 SLD COUNTY/SR - ANNUAL PRINT COUNTY: CLEARFIELD

DIR: B TOTAL LEN: .072 MI. DIST: 02-2 SR: 4027
LEFT MUN: PINE T RIGHT MUN: PINE T

000379 FT

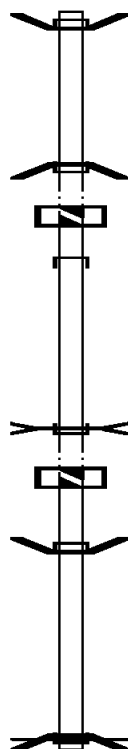
000197 FT

000197 FT

000181 FT

000181 FT

000000 FT



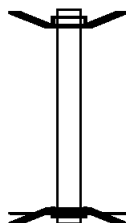
000379 FT BMS EN 17/4027/0030/0000
INTER-AHD GORDON RD
0030/0182 (FRST)
000197 FT 1 0 01009 0 00 0657+90
INTER-BK GORDON RD
(FRST)
LR 1009 WB
BMS BG 17/4027/0030/0000
LTH AH 000182 BK 000100
0030/0000
000197 FT LTH AH 000100 BK 000016
7024/0000 GORDON RD
INTER-AHD (FRST)
0020/0016
000181 FT 0 0 00000 0 00 0000+00
STONE RUN
STRUCTURE LENGTH 16 FT
BMS ID 17/4027/0020/0000
GORDON RD
INTER-BK (FRST)
LTH AH 000016 BK 000100
0020/0000
000181 FT LTH AH 000100 BK 000181
7014/0000 BMS EN 17/4027/0010/0000
GORDON RD
INTER-AHD (FRST)
0010/0181
000000 FT 1 0 01009 0 00 0655+05
NC GO GORDON RD
INTER-BK GORDON RD
(FRST)
LR 1009 EB
BMS BG 17/4027/0010/0000
MFC BEGIN = E
0010/0000 LENGTH(AH 0181 BK 0000)

EXTRACT DATE: 11/25/2024 ROADWAY MANAGEMENT SYSTEM PAGE NUMBER: 494
PRINT DATE: 11/26/2024 SLD COUNTY/SR - ANNUAL PRINT COUNTY: CLEARFIELD

DIR: B TOTAL LEN: .063 MI. DIST: 02-2 SR: 4025
LEFT MUN: UNION T RIGHT MUN: UNION T

000335 FT

000000 FT



000335 FT BMS EN 17/4025/0010/0000
INTER-AHD CONTINENTAL DR
0010/0335 (T361)
000000 FT 1 0 01009 0 00 0410+89
NC CONTINENTAL DR
INTER-BK CONTINENTAL DR
(T361)
LR 1009
BMSBG 17/4025/0010/0000
MFC BEGIN = E
0010/0000 LENGTH(AH 0335 BK 0000)









































EXTRACT DATE: 11/25/2024 ROADWAY MANAGEMENT SYSTEM PAGE NUMBER: 493
PRINT DATE: 11/26/2024 SLD COUNTY/SR - ANNUAL PRINT COUNTY: CLEARFIELD
DIR: B TOTAL LEN: .005 MI. DIST: 02-2 SR: 4021
LEFT MUN: SANDY T RIGHT MUN: SANDY T

000025 FT

000025 FT

EXTRACT DATE: 11/25/2024 ROADWAY MANAGEMENT SYSTEM PAGE NUMBER: 492
PRINT DATE: 11/26/2024 SLD COUNTY/SR - ANNUAL PRINT COUNTY: CLEARFIELD

DIR: B TOTAL LEN: .005 MI. DIST: 02-2 SR: 4021
LEFT MUN: SANDY T RIGHT MUN: SANDY T

000025	FT		7104/0000	LENGTH(AH 0100 BK 0017)
000025	FT		000025 FT	
000025	FT		7100/0000	LENGTH(AH 0017 BK 0100)
000025	FT		000025 FT	
000025	FT		7094/0000	LENGTH(AH 0100 BK 0017)
000025	FT		000025 FT	
000025	FT		7090/0000	LENGTH(AH 0017 BK 0100)
000025	FT		000025 FT	
000025	FT		7086/0000	LENGTH(AH 0100 BK 0181)
000025	FT		000025 FT	
000025	FT		7084/0000	LENGTH(AH 0181 BK 0015)
000025	FT		000025 FT	
000025	FT		7082/0000	LENGTH(AH 0015 BK 2347)
000025	FT		000025 FT	
000025	FT		7080/0000	LENGTH(AH 2347 BK 2236)
000025	FT		000025 FT	
000025	FT		7070/0000	LENGTH(AH 2236 BK 1734)
000025	FT		000025 FT	
			7066/0000	LENGTH(AH 1734 BK 0009)
				BMSSEN 17/4021/0064/0000
000016	FT		INTER-AHD	MOUNTAIN RUN RD
			0064/0009	(T438)
			000016 FT	0 0 00000 0 00 0000+00
			INTER-BK	MOUNTAIN RUN RD
				(T438)
				FINLEY HOLLOW
				BMSBG 17/4021/0064/0000
000016	FT		0064/0000	LENGTH(AH 0009 BK 1354)
			000016 FT	
			7062/0000	LENGTH(AH 1354 BK 0016)
				BMSSEN 17/4021/0060/0000
			INTER-AHD	MOUNTAIN RUN RD
			0060/0016	(T438)
000000	FT		000000 FT	2 0 17031 0 00 0142+40
			NC MO	MOUNTAIN RUN RD
			INTER-BK	MOUNTAIN RUN RD
				(T438)
				MOUNTAIN RUN
				BMSBG 17/4021/0060/0000
000000	FT		0060/0000	LENGTH(AH 0016 BK 3242)
			000000 FT	
000000	FT		7050/0000	LENGTH(AH 3242 BK 2868)
			000000 FT	
000000	FT		7040/0000	LENGTH(AH 2868 BK 2972)
			000000 FT	
000000	FT		7030/0000	LENGTH(AH 2972 BK 2702)
			000000 FT	
000000	FT		7020/0000	LENGTH(AH 2702 BK 2435)
			000000 FT	
000000	FT		7010/0000	LENGTH(AH 2435 BK 0000)

EXTRACT DATE: 11/25/2024 ROADWAY MANAGEMENT SYSTEM PAGE NUMBER: 491
PRINT DATE: 11/26/2024 SLD COUNTY/SR - ANNUAL PRINT COUNTY: CLEARFIELD
DIR: B TOTAL LEN: .032 MI. DIST: 02-2 SR: 4019
LEFT MUN: DUBOIS CITY C RIGHT MUN: DUBOIS CITY C

000168 FT




















000164 FT

000168 FT
7054/0000 LENGTH(AH 1450 BK 0004)
INTER-AHD FIRST ST
0052/0004 (CITY)
000164 FT 2 0 17013 0 00 0013+63

EXTRACT DATE: 11/25/2024 ROADWAY MANAGEMENT SYSTEM PAGE NUMBER: 490
PRINT DATE: 11/26/2024 SLD COUNTY/SR - ANNUAL PRINT COUNTY: CLEARFIELD

DIR: B TOTAL LEN: .032 MI. DIST: 02-2 SR: 4019
LEFT MUN: DUBOIS CITY C RIGHT MUN: DUBOIS CITY C

		NC	FIRST ST
		INTER-BK	FIRST ST
			(CITY)
			MFC BEGIN = E
000164 FT		5 0052/0000	LENGTH(AH 0004 BK 1369)
000164 FT		000164 FT	
		7050/0000	LENGTH(AH 1369 BK 0287)
		000164 FT	
		7048/0000	LENGTH(AH 0287 BK 0033)
		INTER-AHD	DUBOIS ST
		0046/0033	(CITY)
000131 FT		0046/0015	(AAR 528218G) #TRKS 01
		000131 FT	0 0 00000 0 00 0000+00
		INTER-BK	DUBOIS ST
			(CITY)
000131 FT		5 0046/0000	LENGTH(AH 0033 BK 0883)
		000131 FT	
		7044/0000	LENGTH(AH 0883 BK 0098)
		INTER-AHD	BMSSEN 17/4019/0042/0000
		0042/0098	DUBOIS ST
000033 FT		000033 FT	(CITY)
		INTER-BK	0 00000 0 0 0000+00
			DUBOIS ST
			(CITY)
			SANDY LICK CREEK
			BMSBG 17/4019/0042/0000
000033 FT		5 0042/0000	LENGTH(AH 0098 BK 0748)
		000033 FT	
		7040/0000	LENGTH(AH 0748 BK 0033)
		INTER-AHD	DUBOIS ST
		0038/0033	(CITY)
000000 FT		0038/0015	(AAR 148661F) #TRKS 02
		000000 FT	0 0 00000 0 00 0000+00
		NC DU	B O I S S T
		INTER-BK	DUBOIS ST
			(CITY)
			MFC BEGIN = C
000000 FT		5 0038/0000	LENGTH(AH 0033 BK 0478)
		000000 FT	
000000 FT		7036/0000	LENGTH(AH 0478 BK 3174)
		000000 FT	
000000 FT		7030/0000	LENGTH(AH 3174 BK 0871)
		000000 FT	
000000 FT		7024/0000	LENGTH(AH 0871 BK 0660)
		000000 FT	
000000 FT		7022/0000	LENGTH(AH 0660 BK 1085)
		000000 FT	
000000 FT		7012/0000	LENGTH(AH 1085 BK 0441)
		000000 FT	
000000 FT		7010/0000	LENGTH(AH 0441 BK 0000)

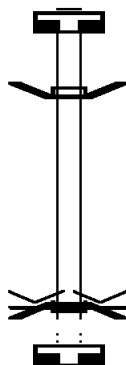
EXTRACT DATE: 11/25/2024 ROADWAY MANAGEMENT SYSTEM PAGE NUMBER: 489
PRINT DATE: 11/26/2024 SLD COUNTY/SR - ANNUAL PRINT COUNTY: CLEARFIELD

DIR: B TOTAL LEN: .013 MI. DIST: 02-2 SR: 4018
LEFT MUN: HUSTON T RIGHT MUN: HUSTON T

000071 FT

000000 FT

000000 FT



000071 FT
7014/0000 LENGTH(AH 0100 BK 0071)
BMSBN 17/4018/0010/0000
INTER-AHD TYLER RD
0010/0071 (T337)
000000 FT 2 0 17 142 0 00 0012+14
VILLAGE: TYLER
NC TYLER RD
INTER-BK TYLER RD
(T337)
BENNETT BRANCH
BMSBG 17/4018/0010/0000
MFC BEGIN = E
5 0010/0000 LENGTH(AH 0071 BK 0100)
000000 FT
7008/0000 LENGTH(AH 0100 BK 0000)

EXTRACT DATE: 11/25/2024 ROADWAY MANAGEMENT SYSTEM PAGE NUMBER: 488
PRINT DATE: 11/26/2024 SLD COUNTY/SR - ANNUAL PRINT COUNTY: CLEARFIELD

DIR: B TOTAL LEN: .636 MI. DIST: 02-2 SR: 4017
LEFT MUN: SANDY T RIGHT MUN: SANDY T

	003359 FT		003359 FT	
			INTER-AHD	FIRST ST
				(TB11)
				BEE LINE HW
				(SR0255 SEG 0040/0000)
DUBOIS AV			0020/2166	
(SR0255 SEG 0040/0000)			0020/2112	(AAR 528223D)#TRKS 01
			0020/1949	SIGN STRUCTURE
				BMSID 17/4017/0020/1949
BEAVER DR			0020/0886	
(CITY)			0020/0587	BMSEN 17/4017/0020/0519
				1 0 00402 0 00 0096+46
			0020/0519	SANDY LICK CREEK
			0020/0372	BMSBG 17/4017/0020/0519
				QUALITY WAY
LEZZER LUMBER CO RD			0020/0240	(T364)
(PRDR)			001193 FT	(APRA) LEZZER LUMBER CO
				1 0 00402 0 00 0091+29
				LENGTH(AH 2166 BK 1193)
				SATERLEE RD
			0010/1088	(PRDR)
EASTERN AV			0010/0740	OKLAHOMA CEMETERY RD
(T384)				(T367)
			000000 FT	1 0 00402 0 00 0079+36
				VILLAGE: OKLAHOMA
				NC SHAFFER RD
				ROCKTON RD
				(SR4014 SEG 0050/0000)
			INTER-BK	FOURTEENTH ST
				(T369)
				MFC BEGIN = C
				LENGTH(AH 1193 BK 0000)

EXTRACT DATE: 11/25/2024 ROADWAY MANAGEMENT SYSTEM PAGE NUMBER: 487
PRINT DATE: 11/26/2024 SLD COUNTY/SR - ANNUAL PRINT COUNTY: CLEARFIELD
DIR: B TOTAL LEN: 1.900 MI. DIST: 02-2 SR: 4016
LEFT MUN: SANDY T RIGHT MUN: SANDY T

010032 FT



010032 FT
7044/0000 LENGTH(AH 0100 BK 2222)

EXTRACT DATE: 11/25/2024 ROADWAY MANAGEMENT SYSTEM PAGE NUMBER: 486
PRINT DATE: 11/26/2024 SLD COUNTY/SR - ANNUAL PRINT COUNTY: CLEARFIELD

DIR: B TOTAL LEN: 1.900 MI. DIST: 02-2 SR: 4016
LEFT MUN: SANDY T RIGHT MUN: SANDY T

INTER-AHD HOME CAMP RD
0040/2222 (T340)

007810 FT

007810 FT 2 0 17030 0 00 0292+56
S 0040/0000 LENGTH(AH 2222 BK 2806)

SHER-DE-LIN RD
(SR4015 SEG 0010/0000) 0030/0542
PLATT RD
(T372) 0030/0355
005004 FT

0030/0542 MFC BEGIN = E

005004 FT 2 0 17030 0 00 0319+75
S 0030/0000 LENGTH(AH 2806 BK 2573)

KEEN COURT DR
(PRDR) 0020/1881
THOMAS DR
(PRDR) 0020/1661

002431 FT

002431 FT 2 0 17030 0 00 0343+54
S 0020/0000 LENGTH(AH 2573 BK 1748)

000683 FT

000683 FT 2 0 17030 0 00 0362+86
S 0014/0000 VILLAGE: GELNETT
0012/0121 LENGTH(AH 1748 BK 0683)
0 0 00000 0 00 0000+00
LABORDE BRANCH

000000 FT

0012/0067 BMSBG 17/4016/0012/0067
000000 FT 0 0 00000 0 00 0000+00
NC HOME CAMP RD
SHAFER RD
(SR4014 SEG 0070/0000)
MFC BEGIN = D
S 0012/0000 LENGTH(AH 0683 BK 0000)

EXTRACT DATE: 11/25/2024 ROADWAY MANAGEMENT SYSTEM PAGE NUMBER: 485
PRINT DATE: 11/26/2024 SLD COUNTY/SR - ANNUAL PRINT COUNTY: CLEARFIELD

DIR: B TOTAL LEN: 2.612 MI. DIST: 02-2 SR: 4015
LEFT MUN: SANDY T RIGHT MUN: SANDY T

013793 FT

013793 FT
INTER-AHD

OLD RT 255 RD
(T854)
DUBOIS TO SABULA RD
(SR0255 SEG 0090/1312)
(AAR 528227F) #TRKS 01
SANDY LICK CREEK
STRUCTURE LENGTH 27 FT
BMSID 17/4015/0060/1483

0060/1819
0060/1710

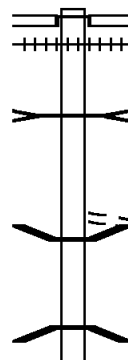
0060/1483

FLOWING WELL RD
(T360)
BMSEN 17/4015/0060/0000
2 0 17091 0 00 0119+62
COAL RUN
BMSBG 17/4015/0060/0000
LENGTH(AH 1819 BK 2602)

0060/0293
0060/0022
011974 FT

5 0060/0000

011974 FT



ATHENA DR

EXTRACT DATE: 11/25/2024 ROADWAY MANAGEMENT SYSTEM PAGE NUMBER: 484
PRINT DATE: 11/26/2024 SLD COUNTY/SR - ANNUAL PRINT COUNTY: CLEARFIELD

DIR: B TOTAL LEN: 2.612 MI. DIST: 02-2 SR: 4015
LEFT MUN: SANDY T RIGHT MUN: SANDY T

(TWP)

0050/2153 ==

009372 FT

009372 FT 2 0 17091 0 00 0090+01
S 0050/0000 LENGTH(AH 2602 BK 3085)

006287 FT

006287 FT 2 0 17091 0 00 0062+78
S 0040/0000 LENGTH(AH 3085 BK 0410)
0030/0341 BMS EN 17/4015/0030/0000
005877 FT 2 0 17091 0 00 0058+70
LR 1009
S 0030/0000 BMSBG 17/4015/0030/0000
LENGTH(AH 0410 BK 2877)

003000 FT

003000 FT 2 0 17091 0 00 0030+11
S 0020/0000 LENGTH(AH 2877 BK 3000)

== 0010/2285 PETROSKY RD
(TWP)

000000 FT

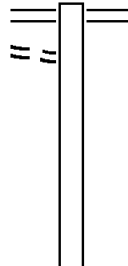
000000 FT 2 0 17091 0 00 0000+00
HOME CAMP RD
(SR4016 SEG 0030/0542)
NC SHER-DE-LIN RD
MFC BEGIN = D
S 0010/0000 LENGTH(AH 3000 BK 0000)

HOME CAMP RD
(SR4016 SEG 0030/0542) 0010/0000

EXTRACT DATE: 11/25/2024 ROADWAY MANAGEMENT SYSTEM PAGE NUMBER: 483
PRINT DATE: 11/26/2024 SLD COUNTY/SR - ANNUAL PRINT COUNTY: CLEARFIELD
DIR: B TOTAL LEN: 5.469 MI. DIST: 02-2 SR: 4014
LEFT MUN: UNION T RIGHT MUN: UNION T

FROM 0322/0140 SH
(CONN)

028875 FT
0130/3213



028875 FT TWENTY EIGHTH DIVISION
0130/3344 (SR0322 SEG 0140/1911)

EXTRACT DATE: 11/25/2024 ROADWAY MANAGEMENT SYSTEM PAGE NUMBER: 482
PRINT DATE: 11/26/2024 SLD COUNTY/SR - ANNUAL PRINT COUNTY: CLEARFIELD

DIR: B TOTAL LEN: 5.469 MI. DIST: 02-2 SR: 4014
LEFT MUN: UNION T RIGHT MUN: UNION T

OLD DUBOIS RD
(T915)

LEE RD
(TWP)

025531 FT

0120/3098

0120/2490

022221 FT

019371 FT

016050 FT

025531 FT 2 0 17096 0 00 0035+59

0130/0000 VILLAGE: ROCKTON
LENGTH(AH 3344 BK 3310)

LABORDE BRANCH SANDY CR
STRUCTURE LENGTH 23 FT
0120/2843 BMSID 17/4014/0120/2843

022221 FT 2 0 17096 0 00 0068+68
0120/0000 LENGTH(AH 3310 BK 2850)

SHORTCUT RD
(T372)
BLUE JAY RD
0110/2053 (T914)

UNION
0110/0698 BRADY T

019371 FT 2 0 17096 0 00 0096+90
BLUE JAY RD
(T382)
0110/0000 LENGTH(AH 2850 BK 3321)

016050 FT 2 0 17096 0 00 0129+79
0100/0000 LENGTH(AH 3321 BK 3288)

EXTRACT DATE: 11/25/2024 ROADWAY MANAGEMENT SYSTEM PAGE NUMBER: 481
PRINT DATE: 11/26/2024 SLD COUNTY/SR - ANNUAL PRINT COUNTY: CLEARFIELD

DIR: B TOTAL LEN: 5.469 MI. DIST: 02-2 SR: 4014
LEFT MUN: BRADY T RIGHT MUN: BRADY T

2 0 17096 0 00 0163+04 012762 FT
MURRAY RD
(T915) 0090/0000

MURRAY RD
(T915) 0080/1757

2 0 17096 0 00 0220+60 007053 FT
HOME CAMP RD
(SR4016 SEG 0012/0000) 0070/0000

004240 FT

0090/1840 BRADY
SANDY T

0090/1220 SANDY
BRADY T

012762 FT

5 0090/0000 LENGTH(AH 3288 BK 3255)

0080/2231 BMS EN 17/4014/0080/2183
2 0 17096 0 00 0173+52

0080/2183 SANDY CREEK
BMSBG 17/4014/0080/2183

0080/1750 BRADY
SANDY T
NC DU BOIS ROCKTON RD

0080/1244 COOK RD
(T914)

0080/1102 LC FOR COOK RD
(CONN)

009507 FT

5 009507 FT 2 0 17096 0 00 0195+20
0080/0000 LENGTH(AH 3255 BK 2454)

0070/1703 COOK RD
(T914)

0070/0229 FORSYTH RD
007053 FT (T370)

5 0070/0000 LENGTH(AH 2454 BK 2813)

004240 FT 2 0 17030 0 00 0395+25

EXTRACT DATE: 11/25/2024 ROADWAY MANAGEMENT SYSTEM PAGE NUMBER: 480
PRINT DATE: 11/26/2024 SLD COUNTY/SR - ANNUAL PRINT COUNTY: CLEARFIELD

DIR: B TOTAL LEN: 5.469 MI. DIST: 02-2 SR: 4014
LEFT MUN: SANDY T RIGHT MUN: SANDY T

OKLAHOMA CEMETERY RD
(T367)

0050/0499
000611 FT

SHAFFER RD
(SR4017 SEG 0010/0000)

0050/0000
000411 FT

000017 FT

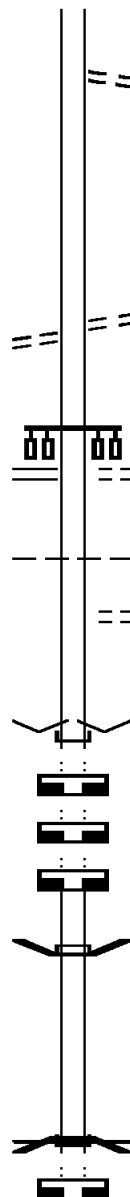
000017 FT

000017 FT

000017 FT

000000 FT

000000 FT



DAVID REED RD
(T227)
0060/0000 LENGTH(AH 2813 BK 3629)

OKLAHOMA CEMETERY RD
(T367)
0050/0499
000611 FT
NC RO CKTON RD
FOURTEENTH ST
(T369)

0050/0000 LENGTH(AH 3629 BK 0200)
000411 FT 1 0 00402 0 00 0077+51

0040/0000 DUBOIS CITY C
LENGTH(AH 0200 BK 0394)
UNKNOWN RD

0032/0286 (TWP)
000017 FT 0 0 00000 0 00 0000+00
VILLAGE: OKLAHOMA

INTER-BK MAPLE AV
(TWP)
0032/0000 LENGTH(AH 0394 BK 1413)
000017 FT

7030/0000 LENGTH(AH 1413 BK 2834)
000017 FT

7020/0000 LENGTH(AH 2834 BK 0846)
000017 FT

7014/0000 LENGTH(AH 0846 BK 0017)
BMSBN 17/4014/0012/0000

INTER-AHD MAPLE AV
(TWP)
0012/0017 2 0 17030 0 00 0129+24
000000 FT NC MA

INTER-BK MAPLE AV
(TWP)
REISINGER RUN
BMSBG 17/4014/0012/0000

0012/0000 MFC BEGIN = C
000000 FT LENGTH(AH 0017 BK 2244)


7010/0000 LENGTH(AH 2244 BK 0000)

EXTRACT DATE: 11/25/2024 ROADWAY MANAGEMENT SYSTEM PAGE NUMBER: 479
 PRINT DATE: 11/26/2024 SLD COUNTY/SR - ANNUAL PRINT COUNTY: CLEARFIELD
 DIR: B TOTAL LEN: .126 MI. DIST: 02-2 SR: 4013
 LEFT MUN: UNION T RIGHT MUN: UNION T

000663 FT

000000 FT

000000 FT



000663 FT

7054/0000 LENGTH(AH 0100 BK 0663)
 INTER-AHD HOME CAMP RD
 (T340)
 ANDERSON CREEK RD
 (T339)

0050/0016 BMSBN 17/4013/0050/0000
 000000 FT 2 0 17030 0 00 0129+24

NC SR 4013 SH
 INTER-BK HOME CAMP RD
 (T340)

DRESSLER RUN
 BMSBG 17/4013/0050/0000
 0050/0000 LENGTH(AH 0663 BK 0100)
 000000 FT

7048/0000 LENGTH(AH 0100 BK 0000)

EXTRACT DATE: 11/25/2024 ROADWAY MANAGEMENT SYSTEM PAGE NUMBER: 478
PRINT DATE: 11/26/2024 SLD COUNTY/SR - ANNUAL PRINT COUNTY: CLEARFIELD

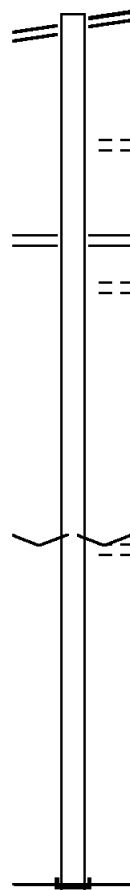
DIR: B TOTAL LEN: 1.340 MI. DIST: 02-2 SR: 4012
LEFT MUN: SANDY T RIGHT MUN: SANDY T

TWENTY EIGHTH DIVISION 007073 FT
(SR0322 SEG 0040/0000) 0030/1825

005248 FT

002675 FT

000000 FT



007073 FT TWENTY EIGHTH DIVISION
0030/1825 (SR0322 SEG 0040/0000)

0030/0421 ROKOSKY RD
005248 FT (T945)
1 0 00861 0 01 0052+71
BUFFALO PITTSBURGH HW
(SR0119 SEG 0040/0000)
S 0030/0000 LENGTH(AH 1825 BK 2573)
0020/2294 WEST LIBERTY CHURCH RD
(T366)

002675 FT 1 0 00861 0 00 0026+80
VILLAGE: WEST LIBERTY
MAPLEDALE RD
(T363)
S 0020/0000 LENGTH(AH 2573 BK 2675)

000000 FT 1 0 00861 0 00 0000+00
NC LIBERTY RD
INTER-BK SR 2016 SH
(SR2016 SEG 0060/3717)
MFC BEGIN = E
BK-JEFFERSON (33)
S 0010/0000 LENGTH(AH 2675 BK 0000)

EXTRACT DATE: 11/25/2024 ROADWAY MANAGEMENT SYSTEM PAGE NUMBER: 477
PRINT DATE: 11/26/2024 SLD COUNTY/SR - ANNUAL PRINT COUNTY: CLEARFIELD

DIR: B TOTAL LEN: 3.269 MI. DIST: 02-2 SR: 4011
LEFT MUN: SANDY T RIGHT MUN: SANDY T

	017262 FT	==	017262 FT	MAPLE AV
		==	0072/2891	(TBC)
		==	0072/2524	CHESTNUT AV
WALNUT AV		==		(T397)
(T384)	0072/2199	==		
		==	0072/1871	OLLIE RD
		==		(T943)
SYLVAN HEIGHTS DR		==	0072/1495	HANES DR
(TWP)	0072/1355	==		(T433)
		==	0072/1308	SPIDER LAKE RD
WILLIAM PENN AV		==		(TWP)
(TWP)	0072/0539	==		
	014371 FT	==	014371 FT	0 0 00000 0 00 0000+00
		==	5 0072/0000	LENGTH(AH 2891 BK 2900)
		==		
		==		(APRA) DANONE
SUNSET DR		==	0062/1891	DANONE
(TWP)	0062/1423	==		(PRDR)
		==	0062/1349	PINEY LN
		==		(TWP)
0 0 00000 0 00 0000+00	011471 FT	==	011471 FT	
SOUTH 8TH RD		==	5 0062/0000	LENGTH(AH 2900 BK 2995)
(T385)	0062/0000	==		BOGLE RD
		==	0052/2719	(T381)
SPAFFORD RD		==		
(T338)	0052/2370	==		

EXTRACT DATE: 11/25/2024 ROADWAY MANAGEMENT SYSTEM PAGE NUMBER: 476
PRINT DATE: 11/26/2024 SLD COUNTY/SR - ANNUAL PRINT COUNTY: CLEARFIELD

DIR: B TOTAL LEN: 3.269 MI. DIST: 02-2 SR: 4011
LEFT MUN: SANDY T RIGHT MUN: SANDY T

008476 FT

008476 FT 0 0 00000 0 00 0000+00

NC EIGHTH ST

SANDY

BRADY T

5 0052/0000 LENGTH(AH 2995 BK 0932)

007544 FT

007544 FT 2 0 17016 0 01 0076+44

5 0040/0000 LENGTH(AH 0932 BK 2554)

BARR RD

0030/2215 (T377)

004990 FT

004990 FT 2 0 17016 0 00 0049+90

5 0030/0000 LENGTH(AH 2554 BK 2203)

002787 FT

002787 FT 2 0 17016 0 00 0028+20

SMITH RD

(T381)

5 0020/0000 LENGTH(AH 2203 BK 2787)

BAKER RD
(T951)

0010/0569
000000 FT

000000 FT 2 0 17016 0 00 0000+00

NC OK VILLAGE: SALEM

LAHOMA TO SALEM RD

TWENTY EIGHTH DIVISION

(SR0219 SEG 0780/0000)

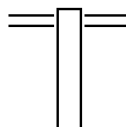
MFC BEGIN = D

5 0010/0000 LENGTH(AH 2787 BK 0000)

EXTRACT DATE: 11/25/2024 ROADWAY MANAGEMENT SYSTEM PAGE NUMBER: 475
PRINT DATE: 11/26/2024 SLD COUNTY/SR - ANNUAL PRINT COUNTY: CLEARFIELD

DIR: B TOTAL LEN: 2.259 MI. DIST: 02-2 SR: 4010
LEFT MUN: BRADY T RIGHT MUN: BRADY T

011928 FT



011928 FT COAL HILL RD
0040/2955 (SR0219 SEG 0690/0000)

EXTRACT DATE: 11/25/2024 ROADWAY MANAGEMENT SYSTEM PAGE NUMBER: 474
PRINT DATE: 11/26/2024 SLD COUNTY/SR - ANNUAL PRINT COUNTY: CLEARFIELD

DIR: B TOTAL LEN: 2.259 MI. DIST: 02-2 SR: 4010
LEFT MUN: BRADY T RIGHT MUN: BRADY T

008973 FT

008973 FT 2 0 17110 0 00 0089+98
S 0040/0000 LENGTH(AH 2955 BK 2974)

0030/1311 BMS EN 17/4010/0030/1289
2 0 17110 0 00 0073+14
LITTLE ANDERSON CREEK
0030/1289 BMSBG 17/4010/0030/1289

005999 FT

005999 FT 2 0 17110 0 00 0060+30
CRAMER RD
(T348)
S 0030/0000 LENGTH(AH 2974 BK 2620)

0020/1623 HATTEN RD
(T360)

003379 FT

0020/0014 BMS EN 17/4010/0020/0000
003379 FT 2 0 17110 0 00 0034+07
LITTLE ANDERSON CREEK
S 0020/0000 BMSBG 17/4010/0020/0000
LENGTH(AH 2620 BK 3379)

0010/1760 HARTZFELD RD
(T358)

000000 FT

000000 FT 2 0 17110 0 00 0000+00
NC SA DDLE CLUB RD
INTER-BK SCHUCKERS ORCHARD RD
(SR4008 SEG 0060/0000)
MFC BEGIN = E

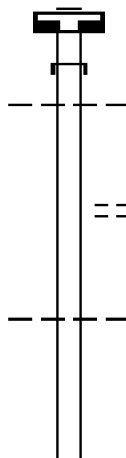
SCHUCKERS ORCHARD RD
(SR4008 SEG 0060/0000) 0010/0000

S 0010/0000 LENGTH(AH 3379 BK 0000)

EXTRACT DATE: 11/25/2024 ROADWAY MANAGEMENT SYSTEM PAGE NUMBER: 473
PRINT DATE: 11/26/2024 SLD COUNTY/SR - ANNUAL PRINT COUNTY: CLEARFIELD

DIR: B TOTAL LEN: 4.913 MI. DIST: 02-2 SR: 4009
LEFT MUN: SANDY T RIGHT MUN: SANDY T

025941 FT



025941 FT
7120/0000 LENGTH(AH 2275 BK 3003)
INTER-AHD TOZIER AV
0110/3003 (TWP)
SANDY

0110/2846 DUBOIS CITY C

0110/1751 CUMMINGS RD
(T899)

022938 FT

0110/0350 DUBOIS CITY
SANDY T
022938 FT 2 0 17072 0 00 0116+27
0110/0000 LENGTH(AH 3003 BK 3619)

EXTRACT DATE: 11/25/2024 ROADWAY MANAGEMENT SYSTEM PAGE NUMBER: 472
PRINT DATE: 11/26/2024 SLD COUNTY/SR - ANNUAL PRINT COUNTY: CLEARFIELD

DIR: B TOTAL LEN: 4.913 MI. DIST: 02-2 SR: 4009
LEFT MUN: SANDY T RIGHT MUN: SANDY T

BRECK RD
(T382)

0100/1664

019319 FT

019319 FT 2 0 17072 0 00 0080+17
S 0100/0000 LENGTH(AH 3619 BK 2586)

0090/1752 CAIN RD
(T380)

2 0 17072 0 00 0054+65 016733 FT
NO 2 SHAFT RD
(T375) 0090/0000

016733 FT SANDY
BRADY T
S 0090/0000 LENGTH(AH 2586 BK 2017)

014716 FT

014716 FT 2 0 17072 0 00 0034+17
S 0080/0000 LENGTH(AH 2017 BK 1919)

012797 FT

0070/0154 TOWER LN
(TWP)
0070/0132 BMSEN 17/4009/0070/0000
012797 FT 2 0 17072 0 00 0014+98
BUFFALO & PITTSBURGH RR
BMSBG 17/4009/0070/0000
S 0070/0000 LENGTH(AH 1919 BK 1495)

011302 FT

CARSON HILL RD
(SR0219 SEG 0790/0409) 0060/0000
011302 FT

011302 FT 2 0 17072 0 00 0000+00
NC HIGHLAND ST ET
INTER-BK CARSON HILL RD
(SR0219 SEG 0790/0409)
S 0060/0000 LTH AH 001495 BK 000409
011302 FT
7054/0000 LTH AH 000409 BK 002313
INTER-AHD CARSON HILL RD
(SR0219 SEG 0790/0000)

DIR: B TOTAL LEN: 4.913 MI. DIST: 02-2 SR: 4009
LEFT MUN: BRADY T RIGHT MUN: BRADY T

EXTRACT DATE: 11/25/2024 ROADWAY MANAGEMENT SYSTEM PAGE NUMBER: 470
PRINT DATE: 11/26/2024 SLD COUNTY/SR - ANNUAL PRINT COUNTY: CLEARFIELD

DIR: B TOTAL LEN: 4.445 MI. DIST: 02-2 SR: 4008
LEFT MUN: BRADY T RIGHT MUN: BRADY T

COAL HILL RD 023472 FT
(SR0219 SEG 0700/0000) 0080/2347

023472 FT COAL HILL RD
0080/2347 (SR0219 SEG 0700/0000)

021125 FT

021125 FT 2 0 17090 0 00 0211+01
S 0080/0000 LENGTH(AH 2347 BK 2563)

018562 FT

018562 FT 2 0 17090 0 00 0184+91
S 0070/0000 LENGTH(AH 2563 BK 2614)

STONEY LONESOME RD
(T357)

0060/0646

015948 FT

==

015948 FT 2 0 17090 0 00 0158+92
SADDLE CLUB RD
(SR4010 SEG 0010/0000)
S 0060/0000 LENGTH(AH 2614 BK 3420)

012528 FT

012528 FT 2 0 17090 0 00 0124+88
S 0050/0000 LENGTH(AH 3420 BK 3679)

==

0040/2593 GRAY RD
(T465)

EXTRACT DATE: 11/25/2024 ROADWAY MANAGEMENT SYSTEM PAGE NUMBER: 469
PRINT DATE: 11/26/2024 SLD COUNTY/SR - ANNUAL PRINT COUNTY: CLEARFIELD

DIR: B TOTAL LEN: 4.445 MI. DIST: 02-2 SR: 4008
LEFT MUN: BRADY T RIGHT MUN: BRADY T

MIKNIS RD
(T354)

008849 FT

008849 FT 2 0 17090 0 00 0088+53
NC SCHUCKERS ORCHARD RD
5 0040/0000 LENGTH(AH 3679 BK 2980)

=
0030/1982 SWOPE HILL RD
(T339)

005869 FT
0030/0000

005869 FT 2 0 17090 0 00 0058+75
NC GOLDE YOKE RD
5 0030/0000 LENGTH(AH 2980 BK 2854)

=
0020/1162 RIMER RD
(T337)

003015 FT

003015 FT 2 0 17090 0 00 0030+08
5 0020/0000 LENGTH(AH 2854 BK 3015)

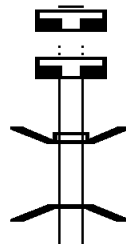
000000 FT

BIG RUN
STRUCTURE LENGTH 13 FT
0010/0195 BMSID 17/4008/0010/0195
000000 FT 2 0 17090 0 00 0000+00
NC GOLDEN YOKE RD
DONAHUE RD
INTER-BK (SR4006 SEG 0040/0000)
GOLDEN YOKE RD
(SR4006 SEG 0040/0000)
MFC BEGIN = E
5 0010/0000 LENGTH(AH 3015 BK 0000)

EXTRACT DATE: 11/25/2024 ROADWAY MANAGEMENT SYSTEM PAGE NUMBER: 468
PRINT DATE: 11/26/2024 SLD COUNTY/SR - ANNUAL PRINT COUNTY: CLEARFIELD

DIR: B TOTAL LEN: 2.276 MI. DIST: 02-2 SR: 4007
LEFT MUN: BLOOM T RIGHT MUN: BLOOM T

012015 FT
012015 FT



```

012015 FT      LENGTH(AH 0100 BK 0100)
7084/0000
012015 FT      LENGTH(AH 0100 BK 2084)
7064/0000      BMSEN 17/4007/0060/2028

INTER-AHD      SUNSET LAKE RD
0060/2084      (T341)
                O 0 00000 0 00 0000+00
                LITTLE ANDERSON CREEK
0060/2028      BMSBG 17/4007/0060/2028

```

EXTRACT DATE: 11/25/2024 ROADWAY MANAGEMENT SYSTEM PAGE NUMBER: 467
PRINT DATE: 11/26/2024 SLD COUNTY/SR - ANNUAL PRINT COUNTY: CLEARFIELD

DIR: B TOTAL LEN: 2.276 MI. DIST: 02-2 SR: 4007
LEFT MUN: BLOOM T RIGHT MUN: BLOOM T

009931 FT

009931 FT 0 0 00000 0 00 0000+00
S 0060/0000 LENGTH(AH 2084 BK 2489)

007442 FT

007442 FT 2 0 17029 0 00 0075+28
S 0050/0000 LENGTH(AH 2489 BK 2500)

004942 FT

PADOT STOCKPILE #23 RD
(GOVT) 0030/2300
PADOT STOCKPILE #23 RD
(GOVT) 0030/2085

POI

004942 FT 2 0 17029 0 00 0050+28
S 0040/0000 LENGTH(AH 2500 BK 2637)
0030/2300 (APRA) PADOT STOCKPILE

==

==

0030/1062 FRANKE RD
(T479)

002305 FT

002305 FT 2 0 17029 0 00 0024+27
LUCE RD
(T486)

S 0030/0000 LENGTH(AH 2637 BK 2305)

==

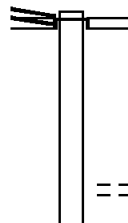
000000 FT

000000 FT 2 0 17029 0 00 0002+57
NC VIADUCT RD
CHESTNUT GROVE LUTHERS
(SR0219 SEG 0650/0000)
MFC BEGIN = E

S 0020/0000 LENGTH(AH 2305 BK 0000)

EXTRACT DATE: 11/25/2024 ROADWAY MANAGEMENT SYSTEM PAGE NUMBER: 466
PRINT DATE: 11/26/2024 SLD COUNTY/SR - ANNUAL PRINT COUNTY: CLEARFIELD
DIR: B TOTAL LEN: 4.439 MI. DIST: 02-2 SR: 4006
LEFT MUN: BRADY T RIGHT MUN: BRADY T

CARSON HILL RD 023438 FT
(SR0219 SEG 0740/0510)
SHAMOKIN TR
(SR0410 SEG 0110/2402) 0080/3684



023438 FT
INTER-AHD STATION RD
(T364)
0080/3684 CARSON HILL RD
(SR0219 SEG 0740/0510)

0080/1866 BRUMBAUGH RD
(T361)

EXTRACT DATE: 11/25/2024 ROADWAY MANAGEMENT SYSTEM PAGE NUMBER: 465
PRINT DATE: 11/26/2024 SLD COUNTY/SR - ANNUAL PRINT COUNTY: CLEARFIELD

DIR: B TOTAL LEN: 4.439 MI. DIST: 02-2 SR: 4006
LEFT MUN: BRADY T RIGHT MUN: BRADY T

	019754 FT		0080/0012 BMS EN 17/4006/0080/0000 019754 FT 2 0 17011 0 00 0197+87 VILLAGE: LUTHERSBURG TRIBUTARY STUMP CREEK BMSBG 17/4006/0080/0000 LENGTH(AH 3684 BK 2404)
	017350 FT		017350 FT 2 0 17011 0 00 0173+60 WELLS RD (T359)
EVERGREEN RD (T363)	0060/2781		0070/0000 LENGTH(AH 2404 BK 3349)
	014001 FT		014001 FT 2 0 17011 0 00 0140+33 0060/0000 LENGTH(AH 3349 BK 3638)
2 0 17011 0 00 0103+61 010363 FT MARSHALL RD (T362)	0050/0000		010363 FT 0050/0000 LENGTH(AH 3638 BK 2803) 0040/1653 BMS EN 17/4006/0040/1639

EXTRACT DATE: 11/25/2024 ROADWAY MANAGEMENT SYSTEM PAGE NUMBER: 464
PRINT DATE: 11/26/2024 SLD COUNTY/SR - ANNUAL PRINT COUNTY: CLEARFIELD

DIR: B TOTAL LEN: 4.439 MI. DIST: 02-2 SR: 4006
LEFT MUN: BRADY T RIGHT MUN: BRADY T

		2 0 17011 0 00 0092+31 EAST BRANCH MAHONING CR 0040/1639 BMSBG 17/4006/0040/1639
007560 FT	007560 FT	2 0 17011 0 00 0075+98 NC GO LDEN YOE RD SCHUCKER'S ORCHARD RD (SR4008 SEG 0010/0000)
	5 0040/0000	LENGTH(AH 2803 BK 2101)
005459 FT	0030/0016	BMSBG 17/4006/0030/0000
	005459 FT	2 0 17011 0 00 0054+90 TRIB EAST BR MAHONING C BMSBG 17/4006/0030/0000
	5 0030/0000	LENGTH(AH 2101 BK 2656)
	0020/1605	BMSBG 17/4006/0020/1596
	0020/1596	2 0 17011 0 00 0044+29 TRIB EAST BR MAHONING C BMSBG 17/4006/0020/1596
002803 FT	002803 FT	2 0 17011 0 00 0028+50 BONSALL RD (T345)
	5 0020/0000	LENGTH(AH 2656 BK 2803)
000000 FT	000000 FT	2 0 17011 0 00 0000+00 NC DO NAHUE RD TROUTVILLE TO LUTHERSB (SR0410 SEG 0070/0000)
	5 0010/0000	MFC BEGIN = E LENGTH(AH 2803 BK 0000)

EXTRACT DATE: 11/25/2024 ROADWAY MANAGEMENT SYSTEM PAGE NUMBER: 463
PRINT DATE: 11/26/2024 SLD COUNTY/SR - ANNUAL PRINT COUNTY: CLEARFIELD

DIR: B TOTAL LEN: 6.343 MI. DIST: 02-2 SR: 4005
LEFT MUN: BLOOM T RIGHT MUN: BLOOM T

GRAMPIAN CHESTNUT GROV
(SR0219 SEG 0640/0000)
FOR SR 0219 AND 4005
(CONN) 033490 FT
0100/3673
0100/3361

033490 FT
INTER-AHD GRAMPIAN CHESTNUT GROV
0100/3673 (SR0219 SEG 0640/0000)

029817 FT

029817 FT 1 0 00861 0 02 0175+00
5 0100/0000 LENGTH(AH 3673 BK 3547)
LUCE RD
0090/3149 (T486)

SWATSWORTH RD
(T487)

0090/1145

026270 FT

026270 FT 1 0 00861 0 02 0209+92
5 0090/0000 LENGTH(AH 3547 BK 1938)

024332 FT

024332 FT 1 0 00861 0 02 0229+30

EXTRACT DATE: 11/25/2024 ROADWAY MANAGEMENT SYSTEM PAGE NUMBER: 462
PRINT DATE: 11/26/2024 SLD COUNTY/SR - ANNUAL PRINT COUNTY: CLEARFIELD

DIR: B TOTAL LEN: 6.343 MI. DIST: 02-2 SR: 4005
LEFT MUN: BLOOM T RIGHT MUN: BLOOM T

1 0 00861 0 02 0250+54 022208 FT
EVERGREEN RD
(T484) 0080/0000

019835 FT

016471 FT

013192 FT

BILGERS ROCKS RD
(T203) 0040/3015

5 0084/0000 LENGTH(AH 1938 BK 2124)

022208 FT

5 0080/0000 LENGTH(AH 2124 BK 2373)

019835 FT 1 0 00861 0 03 0274+85
5 0070/0000 LENGTH(AH 2373 BK 3364)

016471 FT 1 0 00861 0 03 0308+47
5 0060/0000 VILLAGE: GREENVILLE
LENGTH(AH 3364 BK 3279)

(APRA) RUSSELL STONE PR
RUSSELL STONE PRODUCTS
(PRDR)
0050/0500
013192 FT 1 0 00861 0 03 0341+24
BLOOM
PIKE T
5 0050/0000 LENGTH(AH 3279 BK 3992)

EXTRACT DATE: 11/25/2024 ROADWAY MANAGEMENT SYSTEM PAGE NUMBER: 461
PRINT DATE: 11/26/2024 SLD COUNTY/SR - ANNUAL PRINT COUNTY: CLEARFIELD

DIR: B TOTAL LEN: 6.343 MI. DIST: 02-2 SR: 4005
LEFT MUN: PIKE T RIGHT MUN: PIKE T

SHAFFER RD
(T479)

0040/0208 ==
009200 FT

009200 FT 1 0 00861 0 03 0381+00
S 0040/0000 LENGTH(AH 3992 BK 3375)

ROSS RD
(T480)

0030/2542 ==

005825 FT

005825 FT 1 0 00861 0 03 0415+00
S 0030/0000 LENGTH(AH 3375 BK 2348)

003477 FT

003477 FT 1 0 00861 0 03 0438+71
S 0020/0000 LENGTH(AH 2348 BK 3477)

WHITAKER RD
(T492)

0010/0963 ==

000000 FT

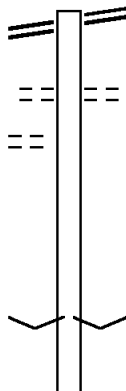
0010/0188 BRIDGEPORT RD
000000 FT (T206)
1 0 00861 0 03 0474+33
NC GR EENVILLE PK
GRAMPIAN HW
(SR0879 SEG 0090/0000)
MFC BEGIN = D
S 0010/0000 LENGTH(AH 3477 BK 0000)

EXTRACT DATE: 11/25/2024 ROADWAY MANAGEMENT SYSTEM PAGE NUMBER: 460
PRINT DATE: 11/26/2024 SLD COUNTY/SR - ANNUAL PRINT COUNTY: CLEARFIELD
DIR: B TOTAL LEN: 2.905 MI. DIST: 02-2 SR: 4004
LEFT MUN: BRADY T RIGHT MUN: BRADY T

CARSON HILL RD 015338 FT
(SR0219 SEG 0740/1012) 0060/3128

SCHOOL RD
(T999) 0060/1920

012210 FT



015338 FT CARSON HILL RD
0060/3128 (SR0219 SEG 0740/1012)

0060/2494 CHURCH ST
(T372)

012210 FT 2 0 17012 0 01 0122+71
VILLAGE: LUTHERSBURG
5 0060/0000 LENGTH(AH 3128 BK 3338)

EXTRACT DATE: 11/25/2024 ROADWAY MANAGEMENT SYSTEM PAGE NUMBER: 459
PRINT DATE: 11/26/2024 SLD COUNTY/SR - ANNUAL PRINT COUNTY: CLEARFIELD

DIR: B TOTAL LEN: 2.905 MI. DIST: 02-2 SR: 4004
LEFT MUN: BRADY T RIGHT MUN: BRADY T

008872 FT		008872 FT 2 0 17012 0 01 0086+26
		0050/0000 LENGTH(AH 3338 BK 1495)
007377 FT		007377 FT 2 0 17012 0 00 0074+28
		0040/0000 LENGTH(AH 1495 BK 2583)
2 0 17012 0 00 0048+02 004794 FT	==	0030/0366 BANCOSKY RD
SALEM RD		004794 FT (T365)
(SR4009 SEG 0010/0000) 0030/0000	==	0030/0000 LENGTH(AH 2583 BK 2453)
		CAMPBELL TOWN RD
		0020/1966 (TWP)
002341 FT		002341 FT 2 0 17012 0 00 0023+90
		0020/0000 LENGTH(AH 2453 BK 2341)
000000 FT		000000 FT 2 0 17012 0 00 0000+00
		VILLAGE: HELVETIA
		NC HE LVETIA RD
		MINE RD
		(SR4003 SEG 0030/0000)
		INTER-BK STANLEY RD
		(SR4003 SEG 0030/0000)
FIRST ST		MFC BEGIN = D
(TWP)		0010/0000 LENGTH(AH 2341 BK 0000)
0010/0000		

EXTRACT DATE: 11/25/2024 ROADWAY MANAGEMENT SYSTEM PAGE NUMBER: 458
PRINT DATE: 11/26/2024 SLD COUNTY/SR - ANNUAL PRINT COUNTY: CLEARFIELD
DIR: B TOTAL LEN: 3.666 MI. DIST: 02-2 SR: 4003
LEFT MUN: SANDY T RIGHT MUN: SANDY T

BUFFALO PITTSBURGH HW 019355 FT
(SR0119 SEG 0030/0000) 0070/3550

FAIRMAN DRILLING CO RD
(PRDR) 0070/2250

015805 FT

2 0 17101 0 00 0000+00 012795 FT
STANLEY BOTTOM RD
(SR4002 SEG 0020/2189) 0060/0000

HAAG RD
(T346) 0050/1499

011151 FT

019355 FT BUFFALO PITTSBURGH HW
0070/3550 (SR0119 SEG 0030/0000)
0070/2985 (T232) FREEDOM RD

0070/2250 (APRA) FAIRMAN DRILLING

015805 FT 2 0 17101 0 00 0030+10
0070/0000 LENGTH(AH 3550 BK 3010)
0060/2672 SANDY
BRADY T

012795 FT
0060/0000 LENGTH(AH 3010 BK 1644)
0050/1561 (AAR 148722U)#TRKS 01

0050/0018 BMSSEN 17/4003/0050/0000
011151 FT 2 0 17010 0 01 0114+59
KETTLE CREEK
0050/0000 BMSBG 17/4003/0050/0000
LENGTH(AH 1644 BK 2964)

0040/1907 KRINER RD
0040/1495 (T367)
BMSSEN 17/4003/0040/1459
2 0 17010 0 01 0099+27

DIR: B TOTAL LEN: 3.666 MI. DIST: 02-2 SR: 4003
LEFT MUN: BRADY T RIGHT MUN: BRADY T

EXTRACT DATE: 11/25/2024 ROADWAY MANAGEMENT SYSTEM PAGE NUMBER: 456
PRINT DATE: 11/26/2024 SLD COUNTY/SR - ANNUAL PRINT COUNTY: CLEARFIELD

DIR: B TOTAL LEN: .910 MI. DIST: 02-2 SR: 4002
LEFT MUN: BRADY T RIGHT MUN: BRADY T

004803 FT

004803 FT HELVETIA RD
0020/2189 (SR4003 SEG 0060/0000)

002614 FT

002614 FT 1 0 00338 7 00 0025+00
S 0020/0000 LENGTH(AH 2189 BK 2614)

000000 FT

000000 FT 1 0 00338 7 00 0000+00
NC STANLEY BOTTOM RD
INTER-BK MAIN ST
(SR2014 SEG 0020/2356)
MFC BEGIN = D
BK-JEFFERSON (33)
S 0010/0000 LENGTH(AH 2614 BK 0000)

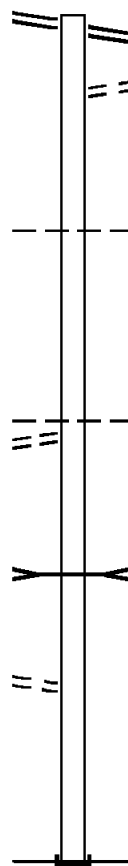
EXTRACT DATE: 11/25/2024 ROADWAY MANAGEMENT SYSTEM PAGE NUMBER: 455
PRINT DATE: 11/26/2024 SLD COUNTY/SR - ANNUAL PRINT COUNTY: CLEARFIELD

DIR: B TOTAL LEN: 1.221 MI. DIST: 02-2 SR: 4001
LEFT MUN: TROUTVILLE B RIGHT MUN: TROUTVILLE B

MAIN ST
(SR0410 SEG 0020/2570) 006445 FT
0020/3790

OLIVER LN
(T383) 002655 FT
TROUTVILLE 0020/0000
BRADY T

KENNIS RD
(T355) 0010/0014
000000 FT



006445 FT MAIN ST
0020/3790 (SR0410 SEG 0020/2570)

0020/3172 MILL ST
(BORO)

0020/1514 TROUTVILLE
BRADY T

002655 FT 2 0 17009 0 00 0026+62
NC POINT AV
5 0020/0000 LENGTH(AH 3790 BK 2655)

POOSE RUN
STRUCTURE LENGTH 16 FT
0010/1343 BMSID 17/4001/0010/1343

000000 FT 2 0 17009 0 00 0000+00
NC TROUTVILLE-SYKES RD
INTER-BK SR 2012 SH
(SR2012 SEG 0020/2352)
MFC BEGIN = E
BK-JEFFERSON (33)
5 0010/0000 LENGTH(AH 2655 BK 0000)

EXTRACT DATE: 11/25/2024 ROADWAY MANAGEMENT SYSTEM PAGE NUMBER: 454
PRINT DATE: 11/26/2024 SLD COUNTY/SR - ANNUAL PRINT COUNTY: CLEARFIELD
DIR: B TOTAL LEN: .000 MI. DIST: 02-2 SR: 3034
LEFT MUN: PIKE T RIGHT MUN: PIKE T

000000 FT



000000 FT
7010/0000 LENGTH(AH 1415 BK 0000)

EXTRACT DATE: 11/25/2024 ROADWAY MANAGEMENT SYSTEM PAGE NUMBER: 453
PRINT DATE: 11/26/2024 SLD COUNTY/SR - ANNUAL PRINT COUNTY: CLEARFIELD
DIR: B TOTAL LEN: 1.845 MI. DIST: 02-2 SR: 3032
LEFT MUN: PIKE T RIGHT MUN: PIKE T

BAILEY SETTLEMENT HW

009741 FT



009741 FT
INTER-AHD

SCHOOLHOUSE RD
(T209)
BAILEY SETTLEMENT HW

EXTRACT DATE: 11/25/2024 ROADWAY MANAGEMENT SYSTEM PAGE NUMBER: 452
PRINT DATE: 11/26/2024 SLD COUNTY/SR - ANNUAL PRINT COUNTY: CLEARFIELD

DIR: B TOTAL LEN: 1.845 MI. DIST: 02-2 SR: 3032
LEFT MUN: PIKE T RIGHT MUN: PIKE T

(SR2041 SEG 0050/0000) 0030/3648 0030/3648 (SR2041 SEG 0050/0000)

WALKER RD
(T517) 0030/2113

006093 FT

006093 FT 2 0 17138 0 00 0060+93
5 0030/0000 LENGTH(AH 3648 BK 2633)

MORGAN RD
(T204) 0020/0581

003460 FT

0020/0281 PECKER'S POINT RD
(T513)
003460 FT 2 0 17138 0 00 0034+60
5 0020/0000 LENGTH(AH 2633 BK 3460)
NICHOLSON RD
(T208)
0010/3380 BMSSEN 17/3032/0010/3154
0010/3171 2 0 17138 0 00 0032+12
HARTSHORN RUN
0010/3154 BMSBG 17/3032/0010/3154
0010/2655 BMSSEN 17/3032/0010/2631
2 0 17138 0 00 0026+31
HARTSHORN RUN
0010/2631 BMSBG 17/3032/0010/2631
BAILEY RD
0010/2237 (T494)

000000 FT

000000 FT 2 0 17138 0 00 0000+00
NC SHADYBROOK DR
NAULTON RD
(SR3015 SEG 0040/0000)
MFC BEGIN = D
5 0010/0000 LENGTH(AH 3460 BK 0000)

EXTRACT DATE: 11/25/2024 ROADWAY MANAGEMENT SYSTEM PAGE NUMBER: 451
PRINT DATE: 11/26/2024 SLD COUNTY/SR - ANNUAL PRINT COUNTY: CLEARFIELD
DIR: B TOTAL LEN: 3.980 MI. DIST: 02-2 SR: 3030
LEFT MUN: CURWENSVILLE B RIGHT MUN: CURWENSVILLE B

021017 FT

021017 FT
INTER-AHD WALNUT ST

DIR: B TOTAL LEN: 3.980 MI.
LEFT MUN: CURWENSVILLE B

DIST: 02-2 SR: 3030
RIGHT MUN: CURWENSVILLE B

PINE ST
(BORO)

ANDERSON AV
(BORO)

WINDY HILL RD ET
(BORO)

020184 FT
0080/0000

0070/2549

0070/0591
017436 FT

015024 FT

013055 FT

```

( BORO )
0080/0833 (SR0879 SEG 0120/0000)
( SOUTH ST
( BORO )
0080/0603 MEADOW ST
( BORO )
NC WA LNUT ST
020184 FT 2 0 17027 0 00 0203+55
NC MEADOW ST
0080/0000 LENGTH(AH 0833 BK 2748)
0070/2701 BMS EN 17/3030/0070/2580
2 0 17027 0 00 0201+83
ANDERSON CREEK
0070/2580 BMS BG 17/3030/0070/2580

PHOENIX ST
0070/2369 (BORO)

017436 FT 2 0 17027 0 00 0175+88
CURWENSVILLE
PIKE T
0070/0000 LENGTH(AH 2748 BK 2412)

015024 FT 2 0 17027 0 00 0151+53
0060/0000 LENGTH(AH 2412 BK 1969)
SCHOFIELD ST ET
0050/1692 (T473)

013055 FT 2 0 17027 0 00 0131+78
0050/0000 LENGTH(AH 1969 BK 2982)

```

EXTRACT DATE: 11/25/2024 ROADWAY MANAGEMENT SYSTEM PAGE NUMBER: 449
PRINT DATE: 11/26/2024 SLD COUNTY/SR - ANNUAL PRINT COUNTY: CLEARFIELD

DIR: B TOTAL LEN: 3.980 MI. DIST: 02-2 SR: 3030
LEFT MUN: PIKE T RIGHT MUN: PIKE T

RUSTIC RD
(T207)

0040/0950

==

010073 FT

==

STRONICH RD
(T469)

0030/2849

==

006817 FT

0040/0851 TREE FARM RD
(T481)

010073 FT 2 0 17027 0 00 0101+53
S 0040/0000 LENGTH(AH 2982 BK 3256)

006817 FT 2 0 17027 0 00 0068+80
S 0030/0000 LENGTH(AH 3256 BK 3278)

0020/2374 LC TO/FROM FLEMINGS RD
(CONN)
0020/2058 FLEMINGS RD
(T931)

003539 FT

003539 FT 2 0 17027 0 00 0035+69
S 0020/0000 LENGTH(AH 3278 BK 3539)

0010/2150 PIKE
PENN T

000000 FT

000000 FT 2 0 17027 0 00 0000+00
NC WINDY HILL RD
LUMBER CITY HW
(SR0729 SEG 0460/1999)
MFC BEGIN = E
S 0010/0000 LENGTH(AH 3539 BK 0000)

EXTRACT DATE: 11/25/2024 ROADWAY MANAGEMENT SYSTEM PAGE NUMBER: 448
PRINT DATE: 11/26/2024 SLD COUNTY/SR - ANNUAL PRINT COUNTY: CLEARFIELD

DIR: B TOTAL LEN: 1.605 MI. DIST: 02-2 SR: 3028
LEFT MUN: BELL T RIGHT MUN: BELL T

TROUTVILLE RD 008476 FT
(SR3009 SEG 0100/0000) 0030/3204

008476 FT TROUTVILLE RD
0030/3204 (SR3009 SEG 0100/0000)
FOR SR 3009 AND 3028
0030/3003 (CONN)

0030/2133 SANDY RIDGE RD
(T342)

005272 FT

005272 FT 2 0 17109 0 00 0052+68
S 0030/0000 LENGTH(AH 3204 BK 2776)

002496 FT

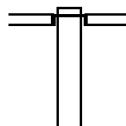
002496 FT 2 0 17109 0 00 0024+92
S 0020/0000 LENGTH(AH 2776 BK 2496)

000000 FT

000000 FT 2 0 17109 0 00 0000+00
NC CLOVER RUN RD
INTER-BK SR 2004 SH
(SR2004 SEG 0020/2464)
MFC BEGIN = E
BK-JEFFERSON (33)
S 0010/0000 LENGTH(AH 2496 BK 0000)

EXTRACT DATE: 11/25/2024 ROADWAY MANAGEMENT SYSTEM PAGE NUMBER: 447
PRINT DATE: 11/26/2024 SLD COUNTY/SR - ANNUAL PRINT COUNTY: CLEARFIELD
DIR: B TOTAL LEN: 2.633 MI. DIST: 02-2 SR: 3026
LEFT MUN: BELL T RIGHT MUN: BELL T

013904 FT



013904 FT
INTER-AHD SUSQUEHANNA RD
(T320)
MAIN ST
0050/2430 (SR0219 SEG 0220/0000)

EXTRACT DATE: 11/25/2024 ROADWAY MANAGEMENT SYSTEM PAGE NUMBER: 446
PRINT DATE: 11/26/2024 SLD COUNTY/SR - ANNUAL PRINT COUNTY: CLEARFIELD

DIR: B TOTAL LEN: 2.633 MI. DIST: 02-2 SR: 3026
LEFT MUN: BELL T RIGHT MUN: BELL T

011474 FT

011474 FT 2 0 17007 0 00 0115+00
S 0050/0000 LENGTH(AH 2430 BK 2525)

008949 FT

008949 FT 2 0 17007 0 00 0090+00
S 0040/0000 LENGTH(AH 2525 BK 3649)

005300 FT

005300 FT 2 0 17007 0 00 0053+12
S 0030/0000 LENGTH(AH 3649 BK 2296)

003004 FT

003004 FT 2 0 17007 0 00 0030+00
S 0020/0000 LENGTH(AH 2296 BK 3004)

000000 FT

000000 FT 2 0 17007 0 00 0000+00
NC FIRE TOWER RD
INTER-BK PIERCE RD
(TBC)
MFC BEGIN = E
S 0010/0000 LENGTH(AH 3004 BK 0000)

EXTRACT DATE: 11/25/2024 ROADWAY MANAGEMENT SYSTEM PAGE NUMBER: 445
PRINT DATE: 11/26/2024 SLD COUNTY/SR - ANNUAL PRINT COUNTY: CLEARFIELD

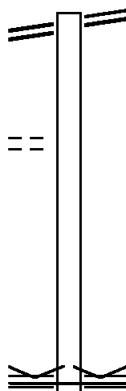
DIR: B TOTAL LEN: .432 MI. DIST: 02-2 SR: 3025
LEFT MUN: PIKE T RIGHT MUN: PIKE T

OLANTA TO BLOOMINGTON R002281 FT
(SR0453 SEG 0370/0000) 0020/0383
001898 FT

HAMILTON RD
(T199)

0010/1206

000000 FT



002281 FT BLOOMINGTON HILL RD
0020/0383 (SR0453 SEG 0370/0000)
001898 FT 1 0 00062 8 00 0000+00
0020/0000 LENGTH(AH 0383 BK 1898)

000000 FT 2 0 17094 0 00 0000+00
VILLAGE: BLOOMINGTON
NC BL BLOOMINGTON HILL RD
BLOOMINGTON GLEN RICHEL
(SR3007 SEG 0190/1523)
MFC BEGIN = E

0010/0000 LENGTH(AH 1898 BK 0000)

EXTRACT DATE: 11/25/2024 ROADWAY MANAGEMENT SYSTEM PAGE NUMBER: 444
 PRINT DATE: 11/26/2024 SLD COUNTY/SR - ANNUAL PRINT COUNTY: CLEARFIELD
 DIR: B TOTAL LEN: .689 MI. DIST: 02-2 SR: 3024
 LEFT MUN: BURNSIDE T RIGHT MUN: BURNSIDE T

003636 FT

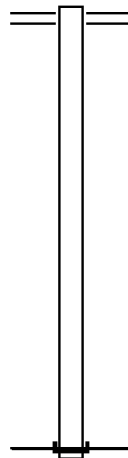
003636 FT DOWLERS RD
 0020/2406 (SR0286 SEG 0020/1611)

001230 FT

001230 FT 2 0 17006 0 00 0012+00
 5 0020/0000 LENGTH(AH 2406 BK 1230)

000000 FT

000000 FT 2 0 17006 0 00 0000+00
 NC UREY RD
 INTER-BK UREY RD
 (TBC)
 MFC BEGIN = E
 5 0010/0000 LENGTH(AH 1230 BK 0000)



EXTRACT DATE: 11/25/2024 ROADWAY MANAGEMENT SYSTEM PAGE NUMBER: 443
PRINT DATE: 11/26/2024 SLD COUNTY/SR - ANNUAL PRINT COUNTY: CLEARFIELD

DIR: B TOTAL LEN: 1.095 MI. DIST: 02-2 SR: 3023
LEFT MUN: BURNSIDE T RIGHT MUN: BURNSIDE T

005783 FT	005783 FT	RIDGE RD
RIDGE RD	INTER-AHD	(SR3001 SEG 0180/0000)
(SR3001 SEG 0180/0000)	0020/2730	LEE HOLLOW RD
		(T323)
		BURNSIDE
	0020/1133	NEW WASHINGTON B
003053 FT	003053 FT	2 0 17095 0 00 0030+68
	0020/0000	LENGTH(AH 2730 BK 3053)
		WASHINGTON RD
	0010/0407	(T318)
	000000 FT	2 0 17095 0 00 0000+00
	NC FR	ONT ST
		TOWN RD
		(SR3016 SEG 0100/0000)
	INTER-BK	GLENN RD
		(BORO)
		MFC BEGIN = E
000000 FT	0010/0000	LENGTH(AH 3053 BK 0000)

EXTRACT DATE: 11/25/2024 ROADWAY MANAGEMENT SYSTEM PAGE NUMBER: 442
PRINT DATE: 11/26/2024 SLD COUNTY/SR - ANNUAL PRINT COUNTY: CLEARFIELD

DIR: B TOTAL LEN: 7.810 MI. DIST: 02-2 SR: 3022
LEFT MUN: KNOX T RIGHT MUN: KNOX T

041236 FT

041236 FT ERHARD TO NEW MILLPORT
0150/2142 (SR3007 SEG 0090/2580)

039094 FT

039094 FT 2 0 17021 0 00 0396+60
WITHEROW RD
(T438)

==

0150/0000 LENGTH(AH 2142 BK 2031)

037063 FT

037063 FT 2 0 17021 0 00 0376+12
0140/0000 LENGTH(AH 2031 BK 1495)

KNOX

0130/1243 JORDAN T

035568 FT

035568 FT 2 0 17021 0 00 0361+06
0130/0000 LENGTH(AH 1495 BK 3243)

PINE RD
(T436)

0120/1534

==

==

0120/1082 FRUIT HILL RD
(T439)

EXTRACT DATE: 11/25/2024 ROADWAY MANAGEMENT SYSTEM PAGE NUMBER: 441
PRINT DATE: 11/26/2024 SLD COUNTY/SR - ANNUAL PRINT COUNTY: CLEARFIELD

DIR: B TOTAL LEN: 7.810 MI. DIST: 02-2 SR: 3022
LEFT MUN: JORDAN T RIGHT MUN: JORDAN T

032325 FT

032325 FT 2 0 17021 0 00 0329+00

LAWYER RD

(T769)

0120/0000 LENGTH(AH 3243 BK 3524)

LC TO/FROM LAWYER RD

0110/3353 (CONN)

2 0 17021 0 00 0293+34 028801 FT

TOM'S RD

(T428)

0110/0000

==

028801 FT

0110/0000 LENGTH(AH 3524 BK 2440)

026361 FT

026361 FT 2 0 17021 0 00 0268+98

VILLAGE: ANSONVILLE

TYRONE PK

(SR0729 SEG 0260/0000)

0100/0000 LENGTH(AH 2440 BK 3880)

2 0 17021 0 00 0230+55 022481 FT

SAWMILL RD

(T425)

0090/0000

==

0090/0266 PARK'S RD

022481 FT (T895)

0090/0000 LENGTH(AH 3880 BK 3893)

EXTRACT DATE: 11/25/2024 ROADWAY MANAGEMENT SYSTEM PAGE NUMBER: 440
PRINT DATE: 11/26/2024 SLD COUNTY/SR - ANNUAL PRINT COUNTY: CLEARFIELD

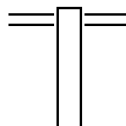
DIR: B TOTAL LEN: 7.810 MI. DIST: 02-2 SR: 3022
LEFT MUN: JORDAN T RIGHT MUN: JORDAN T

018588 FT	==	018588 FT	2 0 17021 0 00 0190+85 KITCHEN RD (T424)
		5 0080/0000	LENGTH(AH 3893 BK 1891)
2 0 17021 0 00 0172+19 016697 FT ED'S RD (T423)	==	016697 FT	
0070/0000		5 0070/0000	LENGTH(AH 1891 BK 2684)
014013 FT		014013 FT	2 0 17021 0 00 0145+13
		5 0060/0000	LENGTH(AH 2684 BK 2468)
2 0 17021 0 00 0120+45 011545 FT IRVONA RD (SR3005 SEG 0180/0000)		011545 FT	NC ANSONVILLE RD INTER-BK IRVONA RD (SR3005 SEG 0180/0000)
0050/0000		5 0050/0000	MFC BEGIN = D LTH AH 002468 BK 000100
011545 FT		011545 FT	LTH AH 000100 BK 002440
7044/0000		7044/0000	IRVONIA RD (SR3005 SEG 0170/0000)
INTER-AHD		INTER-AHD	IRVONIA RD (SR3005 SEG 0170/0000)
0040/2440		0040/2440	BMS EN 17/3022/0040/1611
0040/1640		0040/1640	2 0 17021 0 00 0107+42

DIR: B MUN: JORDAN T TOTAL LEN: 7.810 MI. DIST: 02-2 SR: 3022
LEFT MUN: JORDAN T RIGHT MUN: JORDAN T

EXTRACT DATE: 11/25/2024 ROADWAY MANAGEMENT SYSTEM PAGE NUMBER: 438
PRINT DATE: 11/26/2024 SLD COUNTY/SR - ANNUAL PRINT COUNTY: CLEARFIELD
DIR: B TOTAL LEN: 2.379 MI. DIST: 02-2 SR: 3021
LEFT MUN: JORDAN T RIGHT MUN: JORDAN T

012561 FT



012561 FT TYRONE PK
0060/2353 (SR0729 SEG 0190/0552)

EXTRACT DATE: 11/25/2024 ROADWAY MANAGEMENT SYSTEM PAGE NUMBER: 437
PRINT DATE: 11/26/2024 SLD COUNTY/SR - ANNUAL PRINT COUNTY: CLEARFIELD

DIR: B TOTAL LEN: 2.379 MI. DIST: 02-2 SR: 3021
LEFT MUN: JORDAN T RIGHT MUN: JORDAN T

010208 FT

010208 FT 2 0 17148 0 00 0100+49
S 0060/0000 LENGTH(AH 2353 BK 3409)
JORDAN
0050/3314 BECCARIA T

006799 FT

006799 FT 2 0 17148 0 00 0066+18
S 0050/0000 LENGTH(AH 3409 BK 1844)

004955 FT

004955 FT 2 0 17148 0 00 0047+48
S 0040/0000 LENGTH(AH 1844 BK 1240)

003715 FT

003715 FT 2 0 17148 0 00 0035+08
S 0030/0000 LENGTH(AH 1240 BK 3473)

000242 FT

000242 FT 2 0 17148 0 00 0000+00

000000 FT

BECCARIA
IRVONA B
S 0020/0000 LENGTH(AH 3473 BK 0242)
000000 FT 2 0 17023 0 00 0000+00

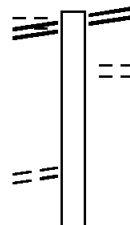
DORSEY AV
(SR0053 SEG 0100/0000) 0010/0000

DORSEY AV
(SR0053 SEG 0100/0000)
NC HENRY'S RD
MFC BEGIN = E
S 0010/0000 LENGTH(AH 0242 BK 0000)

EXTRACT DATE: 11/25/2024 ROADWAY MANAGEMENT SYSTEM PAGE NUMBER: 436
PRINT DATE: 11/26/2024 SLD COUNTY/SR - ANNUAL PRINT COUNTY: CLEARFIELD
DIR: B TOTAL LEN: 2.664 MI. DIST: 02-2 SR: 3020
LEFT MUN: JORDAN T RIGHT MUN: JORDAN T

BOBS RD
(T840)
OAK RIDGE RD 014066 FT
(SR2015 SEG 0040/1400) 0040/3524

BRINKS RD
(T768) 0040/2311



014066 FT OAK RIDGE RD
0040/3524 (SR2015 SEG 0040/1400)
0040/3465 GOSSER'S RD
(T839)

EXTRACT DATE: 11/25/2024 ROADWAY MANAGEMENT SYSTEM PAGE NUMBER: 435
PRINT DATE: 11/26/2024 SLD COUNTY/SR - ANNUAL PRINT COUNTY: CLEARFIELD

DIR: B TOTAL LEN: 2.664 MI. DIST: 02-2 SR: 3020
LEFT MUN: JORDAN T RIGHT MUN: JORDAN T

010542 FT

010542 FT 2 0 17024 0 00 0105+26
VILLAGE: MCCARTNEY
5 0040/0000 LENGTH(AH 3524 BK 3540)

0030/1793 BUCK RUN RD
(T426)

007002 FT

007002 FT 2 0 17024 0 00 0070+07
5 0030/0000 LENGTH(AH 3540 BK 3495)

LAWYERS RD
(T769)
LC TO LAWYERS RD
(CONN)

0020/0390
0020/0209
003507 FT

003507 FT 2 0 17024 0 00 0035+10
5 0020/0000 LENGTH(AH 3495 BK 3507)

000000 FT

000000 FT 2 0 17024 0 00 0000+00
NC MC CARTNEY RD
TYRONE TURNPIKE HW
(SR0729 SEG 0230/0450)
MFC BEGIN = E
5 0010/0000 LENGTH(AH 3507 BK 0000)

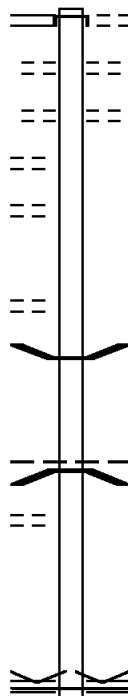
EXTRACT DATE: 11/25/2024 ROADWAY MANAGEMENT SYSTEM PAGE NUMBER: 434
PRINT DATE: 11/26/2024 SLD COUNTY/SR - ANNUAL PRINT COUNTY: CLEARFIELD
DIR: B TOTAL LEN: .557 MI. DIST: 02-2 SR: 3019
LEFT MUN: BECCARIA T RIGHT MUN: BECCARIA T

002941 FT
MARKET ST
(SR3012 SEG 0030/0000) 0010/2941

FULTON ST
(T874) 0010/2377
JEFFERSON ST
(T926) 0010/2025

WESTOVER RD
(T953) 0010/1086

WATER ST
(BORO) 0010/0190
000000 FT



002941 FT
INTER-AHD UNION ST
(SR3012 SEG 0030/0000)
MARKET ST
(T927)
0010/2941 UNKNOWN RD
0010/2765 (TWP)
0010/2551 UNKNOWN RD
(TWP)

NC UNION ST
0010/0340 BMS EN 17/3019/0010/0212
0 0 00000 0 00 0000+00
CLEARFIELD CREEK
BMSBG 17/3019/0010/0212
BECCARIA
0010/0212 COALPORT B

000000 FT 2 0 17112 0 00 0029+66
VILLAGE: ROSEBUD
NC MI LL ST
MAIN ST
(SR0053 SEG 0040/1073)
MFC BEGIN = E
0010/0000 LENGTH(AH 2941 BK 0000)

EXTRACT DATE: 11/25/2024 ROADWAY MANAGEMENT SYSTEM PAGE NUMBER: 433
 PRINT DATE: 11/26/2024 SLD COUNTY/SR - ANNUAL PRINT COUNTY: CLEARFIELD
 DIR: B TOTAL LEN: .000 MI. DIST: 02-2 SR: 3018
 LEFT MUN: BURNSIDE T RIGHT MUN: BURNSIDE T

000000 FT
 000000 FT
 000000 FT
 000000 FT
 000000 FT
 000000 FT



000000 FT
 7050/0000 LENGTH(AH 1874 BK 2494)
 000000 FT
 7040/0000 LENGTH(AH 2494 BK 3607)
 000000 FT
 7030/0000 LENGTH(AH 3607 BK 2044)
 000000 FT
 7022/0000 LENGTH(AH 2044 BK 1735)
 000000 FT
 7020/0000 LENGTH(AH 1735 BK 3543)
 000000 FT
 7010/0000 LENGTH(AH 3543 BK 0000)

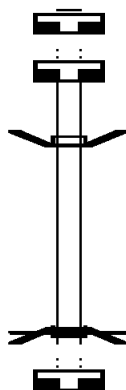
EXTRACT DATE: 11/25/2024 ROADWAY MANAGEMENT SYSTEM PAGE NUMBER: 432
 PRINT DATE: 11/26/2024 SLD COUNTY/SR - ANNUAL PRINT COUNTY: CLEARFIELD
 DIR: B TOTAL LEN: .006 MI. DIST: 02-2 SR: 3017
 LEFT MUN: BURNSIDE T RIGHT MUN: BURNSIDE T

000034 FT

000034 FT

000000 FT

000000 FT



000034 FT

7020/0000

000034 FT

7014/0000

INTER-AHD

0012/0034

000000 FT

NC LINE RD

INTER-BK

BRANCH BEAVER RUN

BMSBG 17/3017/0012/0000

MFC BEGIN = E

0012/0000

000000 FT

7010/0000

LENGTH(AH 2628 BK 0715)

LENGTH(AH 0715 BK 0034)

BMSBG 17/3017/0012/0000

LINE RD

(T327)

2 0 17071 0 00 0008+69

LINE RD

(T327)

BRANCH BEAVER RUN

BMSBG 17/3017/0012/0000

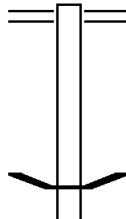
MFC BEGIN = E

LENGTH(AH 0034 BK 0842)

LENGTH(AH 0842 BK 0000)

EXTRACT DATE: 11/25/2024 ROADWAY MANAGEMENT SYSTEM PAGE NUMBER: 431
PRINT DATE: 11/26/2024 SLD COUNTY/SR - ANNUAL PRINT COUNTY: CLEARFIELD
DIR: B TOTAL LEN: 12.958 MI. DIST: 02-2 SR: 3016
LEFT MUN: FERGUSON T RIGHT MUN: FERGUSON T

068419 FT



066285 FT

068419 FT TYRONE PK
0250/2134 (SR0729 SEG 0330/0000)

0250/0017 BMSEN 17/3016/0250/0000
066285 FT 2 0 17025 0 00 0314+06

EXTRACT DATE: 11/25/2024 ROADWAY MANAGEMENT SYSTEM PAGE NUMBER: 430
PRINT DATE: 11/26/2024 SLD COUNTY/SR - ANNUAL PRINT COUNTY: CLEARFIELD

DIR: B TOTAL LEN: 12.958 MI. DIST: 02-2 SR: 3016
LEFT MUN: FERGUSON T RIGHT MUN: FERGUSON T

				CAMPBELL RUN
				BMSBG 17/3016/0250/0000
				LENGTH(AH 2134 BK 3109)
				0250/0000
	063176 FT			063176 FT 2 0 17025 0 00 0282+89
				0240/0000 LENGTH(AH 3109 BK 2994)
	060182 FT			060182 FT 2 0 17025 0 00 0252+95
				0230/0000 LENGTH(AH 2994 BK 3005)
ROSS RD				BLACKBURN RD
(T430)	0220/1129	==	==	(T422)
LC TO/FROM ROSS RD	0220/1008	==		
(CONN)				
	057177 FT			057177 FT 2 0 17025 0 00 0222+90
				0220/0000 LENGTH(AH 3005 BK 2996)
				SAWMILL RD
			==	(T425)
	054181 FT			054181 FT 2 0 17025 0 00 0192+89
				VILLAGE: MARRON
				NC MARRON RD
				MARRON TO BELLS LANDIN

EXTRACT DATE: 11/25/2024 ROADWAY MANAGEMENT SYSTEM PAGE NUMBER: 429
PRINT DATE: 11/26/2024 SLD COUNTY/SR - ANNUAL PRINT COUNTY: CLEARFIELD

DIR: B TOTAL LEN: 12.958 MI. DIST: 02-2 SR: 3016
LEFT MUN: FERGUSON T RIGHT MUN: FERGUSON T

054181 FT
CHERRY CORNER RD
(SR3005 SEG 0260/0000) 0190/1866

052315 FT

TUBBS RD
(T419) 0180/1710

049341 FT

046228 FT

043254 FT

INTER-BK (SR3005 SEG 0250/0000)
MARRON TO BELLS LANDIN
(SR3005 SEG 0250/0000)
0210/0000 LTH AH 002996 BK 001464
054181 FT
7194/0000 LTH AH 001464 BK 001866
INTER-AHD CHERRY CORNER RD
0190/1866 (SR3005 SEG 0260/0000)

052315 FT 2 0 17025 0 00 0160+02
0190/0000 LENGTH(AH 1866 BK 2974)

049341 FT 2 0 17025 0 00 0130+52
0180/0000 LENGTH(AH 2974 BK 3113)

046228 FT 2 0 17025 0 00 0099+19
0170/0000 LENGTH(AH 3113 BK 2974)

043254 FT 2 0 17025 0 00 0076+02
0160/0000 LENGTH(AH 2974 BK 3438)

EXTRACT DATE: 11/25/2024 ROADWAY MANAGEMENT SYSTEM PAGE NUMBER: 428
PRINT DATE: 11/26/2024 SLD COUNTY/SR - ANNUAL PRINT COUNTY: CLEARFIELD

DIR: B TOTAL LEN: 12.958 MI. DIST: 02-2 SR: 3016
LEFT MUN: FERGUSON T RIGHT MUN: FERGUSON T

		==	0150/0682	GILBERT RD (T418)
039816 FT			039816 FT	2 0 17025 0 00 0041+89
			0150/0000	LENGTH(AH 3438 BK 3507)
		--	0140/0172	FERGUSON
036309 FT			036309 FT	NEWBURG B
				2 0 17025 0 00 0000+00
				THOMPSON TOWN RD
				(SR3003 SEG 0180/1743)
			0140/0000	LENGTH(AH 3507 BK 1403)
RAILROAD ST (BORO)		==	0130/0271	
			034906 FT	
				034906 FT 2 0 17018 0 00 0556+80
				NC LA JOSE RD
				INTER-BK MAIN ST
				(SR0036 SEG 0190/0542)
				MFC BEGIN = D
MAIN ST (SR0036 SEG 0190/0542)			0130/0000	LTH AH 001403 BK 000100
			034906 FT	
			7124/0000	LTH AH 000100 BK 003395
			INTER-AHD	MAIN ST
				(SR0036 SEG 0190/0000)
				MAIN ST
			0120/3395	(SR0036 SEG 0190/0000)
				FOR SR 0036 AND 3016
			0120/3047	(CONN)
				MARKET ST
			0120/2667	(BORO)
				WATER ST
			0120/2371	(BORO)
			0120/2230	BMS EN 17/3016/0120/2115
				2 0 17070 0 00 0141+77

EXTRACT DATE: 11/25/2024 ROADWAY MANAGEMENT SYSTEM PAGE NUMBER: 427
PRINT DATE: 11/26/2024 SLD COUNTY/SR - ANNUAL PRINT COUNTY: CLEARFIELD

DIR: B TOTAL LEN: 12.958 MI. DIST: 02-2 SR: 3016
LEFT MUN: NEWBURG B RIGHT MUN: NEWBURG B

LEE HOLLOW RD
(BORO)

0120/1709

031511 FT

028475 FT

FRONT ST
(SR3023 SEG 0010/0000)

0100/0000

WASHINGTON RD
(T318)

0090/1532

022646 FT

0120/2115 CHEST CREEK
0120/1740 BMSBG 17/3016/0120/2115
(AAR 506103B) #TRKS 02

031511 FT 2 0 17070 0 00 0121+96
5 0120/0000 LENGTH(AH 3395 BK 3036)

0110/1968 ST LOU RD
(T408)
0110/1697 NEWBURG
CHEST T

028475 FT 2 0 17070 0 00 0090+18
5 0110/0000 LENGTH(AH 3036 BK 3320)
CHEST
0100/2802 NEW WASHINGTON B

025155 FT 2 0 17070 0 00 0056+98
GLENN RD
(T316)
5 0100/0000 LENGTH(AH 3320 BK 2509)

0090/1516 WASHINGTON RD
(T318)

0090/0012 BMSBN 17/3016/0090/0000
022646 FT 2 0 17070 0 00 0031+99
DEER RUN

EXTRACT DATE: 11/25/2024 ROADWAY MANAGEMENT SYSTEM PAGE NUMBER: 426
PRINT DATE: 11/26/2024 SLD COUNTY/SR - ANNUAL PRINT COUNTY: CLEARFIELD

DIR: B TOTAL LEN: 12.958 MI.
LEFT MUN: NEW WASHINGTON B

DIST: 02-2 SR: 3016
RIGHT MUN: NEW WASHINGTON B

2 0 17070 0 00 0000+00 019448 FT
RIDGE RD
(SR3001 SEG 0150/0000) 0080/0000
019448 FT

017554 FT

015056 FT

012040 FT

0090/0000 BMSBG 17/3016/0090/0000
LENGTH(AH 2509 BK 3198)
NEW WASHINGTON
0080/2859 BURNSIDE T

019448 FT WN RD
INTER-BK RIDGE RD
(SR3001 SEG 0150/0000)
0080/0000 LTH AH 003198 BK 000100
019448 FT
7074/0000 LTH AH 000100 BK 001894
INTER-AHD RIDGE RD
(SR3001 SEG 0130/0000)
RIDGE RD
0070/1894 (SR3001 SEG 0130/0000)

017554 FT 2 0 17005 0 00 0176+40
0070/0000 LENGTH(AH 1894 BK 2498)

015056 FT 2 0 17005 0 00 0151+42
0060/0000 LENGTH(AH 2498 BK 3016)

012040 FT 2 0 17005 0 00 0121+26
0050/0000 LENGTH(AH 3016 BK 2855)

EXTRACT DATE: 11/25/2024 ROADWAY MANAGEMENT SYSTEM PAGE NUMBER: 425
PRINT DATE: 11/26/2024 SLD COUNTY/SR - ANNUAL PRINT COUNTY: CLEARFIELD

DIR: B TOTAL LEN: 12.958 MI. DIST: 02-2 SR: 3016
LEFT MUN: BURNSIDE T RIGHT MUN: BURNSIDE T

2 0 17005 0 00 0092+48 009185 FT
RORABAUGH RD
(T314) 0040/0000

009185 FT

5 0040/0000 LENGTH(AH 2855 BK 3179)

006006 FT

5 006006 FT 2 0 17005 0 00 0060+06
0030/0000 LENGTH(AH 3179 BK 2994)

NEBO RD
(T326)

0020/1134

003012 FT

5 003012 FT 2 0 17005 0 00 0030+20
0020/0000 LENGTH(AH 2994 BK 3012)
BURNSIDE
0010/2975 BURNSIDE B

UNKNOWN RD
(BORO)

0010/0207
000000 FT

000000 FT 2 0 17005 0 00 0000+00
NC BY ERS RD

5 0010/0000 LENGTH(AH 3012 BK 0000)
MAIN ST
(SR0219 SEG 0140/1227)
MFC BEGIN = E

EXTRACT DATE: 11/25/2024 ROADWAY MANAGEMENT SYSTEM PAGE NUMBER: 424
PRINT DATE: 11/26/2024 SLD COUNTY/SR - ANNUAL PRINT COUNTY: CLEARFIELD

DIR: B TOTAL LEN: 3.766 MI. DIST: 02-2 SR: 3015
LEFT MUN: PIKE T RIGHT MUN: PIKE T

HIXON RD
(T202)

019885 FT

019885 FT
INTER-AHD

LAUREL RUN RD
(T501)
RIDGE AV ET
(SR3013 SEG 0070/0000)

0070/1412

017221 FT

017221 FT 2 0 17039 0 00 0152+87
S 0070/0000 LENGTH(AH 2664 BK 3192)

014029 FT

0060/0497 MAXVILLE RD
(T218)
014029 FT 2 0 17039 0 00 0184+68
S 0060/0000 LENGTH(AH 3192 BK 2923)

011106 FT

0050/0622 MORGAN RD
(T204)
011106 FT 2 0 17039 0 00 0214+17
S 0050/0000 LENGTH(AH 2923 BK 3531)

EXTRACT DATE: 11/25/2024 ROADWAY MANAGEMENT SYSTEM PAGE NUMBER: 423
PRINT DATE: 11/26/2024 SLD COUNTY/SR - ANNUAL PRINT COUNTY: CLEARFIELD

DIR: B TOTAL LEN: 3.766 MI. DIST: 02-2 SR: 3015
LEFT MUN: PIKE T RIGHT MUN: PIKE T

PETERS RD
(T205)

007575 FT

007575 FT 2 0 17039 0 00 0249+35
SHADY BROOK RD
(SR3032 SEG 0010/0000)
MFC BEGIN = E
5 0040/0000 LENGTH(AH 3531 BK 3018)

004557 FT

004557 FT 2 0 17039 0 00 0279+42
5 0030/0000 LENGTH(AH 3018 BK 2989)

0020/2288

0020/1882 MARY LN
(T505)
PIKE
0020/1855 CURWENSVILLE B
WEST ST
0020/1312 (BORO)

001568 FT

001568 FT 2 0 17039 0 00 0309+20
NC NAULTON RD
BAILEY RD
(BORO)
5 0020/0000 LENGTH(AH 2989 BK 1568)

000000 FT

0010/0508 GEORGE ST
(BORO)
NORTH ST
0010/0226 (BORO)
000000 FT 2 0 17039 0 00 0324+84
NC FI LBERT ST
STATE ST
(SR0879 SEG 0120/0932)
INTER-BK FILBERT ST
(SR0453 SEG 0420/3600)
MFC BEGIN = D
5 0010/0000 LENGTH(AH 1568 BK 0000)

EXTRACT DATE: 11/25/2024 ROADWAY MANAGEMENT SYSTEM PAGE NUMBER: 422
PRINT DATE: 11/26/2024 SLD COUNTY/SR - ANNUAL PRINT COUNTY: CLEARFIELD

DIR: B TOTAL LEN: 10.608 MI. DIST: 02-2 SR: 3014
LEFT MUN: JORDAN T RIGHT MUN: JORDAN T

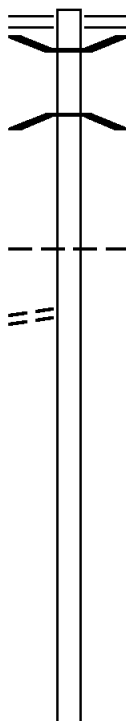
BRINK RD
(T416)

056008 FT

054820 FT

0240/2312

051385 FT



056008 FT IRVONIA RD
0250/1188 (SR3005 SEG 0120/0000)
0250/0597 BMSSEN 17/3014/0250/0561
2 0 17004 0 02 0648+41
NORTH WITMER RUN
0250/0561 BMSBG 17/3014/0250/0561
054820 FT 2 0 17004 0 02 0642+95
S 0250/0000 LENGTH(AH 1188 BK 3435)

0240/2534 JORDAN
CHEST T

051385 FT 2 0 17004 0 02 0608+31
S 0240/0000 LENGTH(AH 3435 BK 3034)

EXTRACT DATE: 11/25/2024 ROADWAY MANAGEMENT SYSTEM PAGE NUMBER: 421
PRINT DATE: 11/26/2024 SLD COUNTY/SR - ANNUAL PRINT COUNTY: CLEARFIELD

DIR: B TOTAL LEN: 10.608 MI.
LEFT MUN: CHEST T

DIST: 02-2 SR: 3014
RIGHT MUN: CHEST T

048351 FT

048351 FT 2 0 17004 0 02 0578+35
S 0230/0000 LENGTH(AH 3034 BK 2452)

2 0 17004 0 02 0553+83 045899 FT
SHORT CUT RD
(T414) 0220/0000

045899 FT

S 0220/0000 LENGTH(AH 2452 BK 3110)

042789 FT

0210/0012 BMS EN 17/3014/0210/0000
042789 FT 2 0 17004 0 02 0522+70
HOLES RUN
BMSBG 17/3014/0210/0000
S 0210/0000 LENGTH(AH 3110 BK 2195)
PONISH RD
0200/1727 (T410)

2 0 17004 0 02 0500+71 040594 FT
PUNKIN RIDGE RD
(SR3003 SEG 0090/0000) 0200/0000
040594 FT

NC BLACK ELK RD
INTER-BK PUNKIN RIDGE RD
040594 FT (SR3003 SEG 0090/0000)
MFC BEGIN = D
S 0200/0000 LTH AH 002195 BK 000100
040594 FT
7194/0000 LTH AH 000100 BK 002044
INTER-AHD PUNKIN RIDGE RD
(SR3003 SEG 0080/0000)
PUNKIN RIDGE RD
0190/2044 (SR3003 SEG 0080/0000)

038550 FT

038550 FT 2 0 17004 0 02 0480+48
S 0190/0000 LENGTH(AH 2044 BK 1539)

EXTRACT DATE: 11/25/2024 ROADWAY MANAGEMENT SYSTEM PAGE NUMBER: 420
PRINT DATE: 11/26/2024 SLD COUNTY/SR - ANNUAL PRINT COUNTY: CLEARFIELD

DIR: B TOTAL LEN: 10.608 MI. DIST: 02-2 SR: 3014
LEFT MUN: CHEST T RIGHT MUN: CHEST T

037011 FT

037011 FT 2 0 17004 0 02 0465+00
S 0180/0000 LENGTH(AH 1539 BK 2000)

035011 FT

035011 FT 2 0 17004 0 02 0444+82
S 0174/0000 LENGTH(AH 2000 BK 2025)

032986 FT

032986 FT 2 0 17004 0 02 0424+63
S 0170/0000 LENGTH(AH 2025 BK 1437)
0160/0872 BMSSEN 17/3014/0160/0861
2 0 17004 0 02 0419+26
ANTHONEY'S RUN
0160/0861 BMSBG 17/3014/0160/0861

031549 FT

031549 FT 2 0 17004 0 02 0409+70
S 0160/0000 LENGTH(AH 1437 BK 3001)

028548 FT

028548 FT 2 0 17004 0 02 0379+99
S 0150/0000 LENGTH(AH 3001 BK 2752)

0140/1572 BMSSEN 17/3014/0140/1541
2 0 17004 0 02 0368+47
NORTH CAMP RUN
0140/1541 BMSBG 17/3014/0140/1541

025796 FT

025796 FT 2 0 17004 0 02 0352+47
S 0140/0000 LENGTH(AH 2752 BK 2991)

EXTRACT DATE: 11/25/2024 ROADWAY MANAGEMENT SYSTEM PAGE NUMBER: 419
PRINT DATE: 11/26/2024 SLD COUNTY/SR - ANNUAL PRINT COUNTY: CLEARFIELD

DIR: B TOTAL LEN: 10.608 MI. DIST: 02-2 SR: 3014
LEFT MUN: CHEST T RIGHT MUN: CHEST T

022805 FT		022805 FT	2 0 17004 0 02 0322+98
			MAIN ST
			(SR0036 SEG 0130/0000)
			NC NORTH CAMP RD
		INTER-BK	MAIN ST
			(SR0036 SEG 0130/0000)
		5 0130/0000	LTH AH 002991 BK 000100
022805 FT		022805 FT	
		7124/0000	LTH AH 000100 BK 002663
MAIN ST		INTER-AHD	MAIN ST
(SR0036 SEG 0130/0881)	0120/2663	0120/2663	(SR0036 SEG 0130/0881)
		0120/2404	BMS EN 17/3014/0120/2316
			2 0 17004 0 02 0319+49
			CHEST CREEK
		0120/2316	BMSBG 17/3014/0120/2316
		0120/1523	(AAR 506102U) #TRKS 01
		0120/1483	SPRING RUN RD
			(T317)
		0120/0377	BMS EN 17/3014/0120/0363
			2 0 17004 0 02 0300+00
			SNYDER RUN
		0120/0363	BMSBG 17/3014/0120/0363
020142 FT		020142 FT	2 0 17004 0 02 0296+26
		5 0120/0000	LENGTH(AH 2663 BK 2220)
		017922 FT	2 0 17004 0 02 0274+06
		5 0110/0000	LENGTH(AH 2220 BK 2255)
015667 FT		015667 FT	2 0 17004 0 02 0251+67

DIST: 02-2 SR: 3014
RIGHT MUN: CHEST T

EXTRACT DATE: 11/25/2024 ROADWAY MANAGEMENT SYSTEM PAGE NUMBER: 417
PRINT DATE: 11/26/2024 SLD COUNTY/SR - ANNUAL PRINT COUNTY: CLEARFIELD

DIR: B TOTAL LEN: 10.608 MI. DIST: 02-2 SR: 3014
LEFT MUN: BURNSIDE T RIGHT MUN: BURNSIDE T

(CONN)	0040/3280	=	
PADOT STOCKPILE #19 RD (GOVT)	0040/2101	POI	0040/2101 (APRA) PADOT STOCKPILE
007533 FT			007533 FT 2 0 17004 0 00 0075+00 5 0040/0000 LENGTH(AH 3369 BK 2617) SHEPARD RD 0030/2484 (T306)
		=	
004916 FT			004916 FT 2 0 17004 0 00 0049+14 5 0030/0000 LENGTH(AH 2617 BK 2814)
002102 FT			0020/0021 BMS EN 17/3014/0020/0000 002102 FT 2 0 17004 0 00 0021+00 PATCHIN RUN BMSBG 17/3014/0020/0000 5 0020/0000 LENGTH(AH 2814 BK 2102)
000000 FT			000000 FT 2 0 17004 0 00 0000+00 VILLAGE: PATCHINVILLE NC HARMONY RD PATCHIN RD (SR0219 SEG 0090/0391) MFC BEGIN = E 5 0010/0000 LENGTH(AH 2102 BK 0000)

EXTRACT DATE: 11/25/2024 ROADWAY MANAGEMENT SYSTEM PAGE NUMBER: 416
PRINT DATE: 11/26/2024 SLD COUNTY/SR - ANNUAL PRINT COUNTY: CLEARFIELD

DIR: B TOTAL LEN: 4.051 MI. DIST: 02-2 SR: 3013
LEFT MUN: PIKE T RIGHT MUN: PIKE T

021387 FT

021387 FT
INTER-AHD GREENWOOD RD
0090/3476 (T488)

017911 FT

017911 FT 2 0 17115 0 00 0069+80
S 0090/0000 LENGTH(AH 3476 BK 3503)

014408 FT

014408 FT 2 0 17115 0 00 0034+77
S 0080/0000 LENGTH(AH 3503 BK 3474)

BUELL RD
(T201)

0070/1942

==

==

0070/2165 MAXVILLE RD
(T218)

2 0 17115 0 00 0000+00 010934 FT

010934 FT NAULTON RD EXT

EXTRACT DATE: 11/25/2024 ROADWAY MANAGEMENT SYSTEM PAGE NUMBER: 415
PRINT DATE: 11/26/2024 SLD COUNTY/SR - ANNUAL PRINT COUNTY: CLEARFIELD

DIR: B TOTAL LEN: 4.051 MI. DIST: 02-2 SR: 3013
LEFT MUN: PIKE T RIGHT MUN: PIKE T

LAUREL RUN RD
(T501)

0070/0000

==

5 0070/0000 (SR3015 SEG 0070/2664)
LENGTH(AH 3474 BK 2026)

008908 FT

5 008908 FT 2 0 17039 0 00 0104+36
0050/0000 LENGTH(AH 2026 BK 3105)

005803 FT

5 005803 FT 2 0 17039 0 00 0073+31
0040/0000 LENGTH(AH 3105 BK 2960)

002843 FT

002843 FT 2 0 17039 0 00 0043+71
NEEPER RD
(T851)
5 0030/0000 LENGTH(AH 2960 BK 2843)

HIXON RD
(T202)
NC RIDGE AV ET

0020/1513 IRWIN LN
(PRDR)

0020/0630 LIPPERT ST
(BORO)

000000 FT

000000 FT 2 0 17039 0 00 0014+93
NC RIDGE AV

INTER-BK RIDGE AV
(BORO)
5 0020/0000 LENGTH(AH 2843 BK 1523)

000000 FT

000000 FT
7010/0000 LENGTH(AH 1523 BK 0000)

EXTRACT DATE: 11/25/2024 ROADWAY MANAGEMENT SYSTEM PAGE NUMBER: 414
PRINT DATE: 11/26/2024 SLD COUNTY/SR - ANNUAL PRINT COUNTY: CLEARFIELD
DIR: B TOTAL LEN: 1.390 MI. DIST: 02-2 SR: 3012
LEFT MUN: BECCARIA T RIGHT MUN: BECCARIA T

007340 FT

007340 FT
INTER-AHD LOCUST ST

EXTRACT DATE: 11/25/2024 ROADWAY MANAGEMENT SYSTEM PAGE NUMBER: 413
PRINT DATE: 11/26/2024 SLD COUNTY/SR - ANNUAL PRINT COUNTY: CLEARFIELD

DIR: B TOTAL LEN: 1.390 MI. DIST: 02-2 SR: 3012
LEFT MUN: BECCARIA T RIGHT MUN: BECCARIA T

N HILL ST
(T879)
UNION ST
(T877)

0030/0501
0030/0144
005954 FT

SHORT CUT RD
(T532)

0010/1585

2 0 17111 0 00 0000+00 000000 FT
ST LAWRENCE RD
(SR3005 SEG 0050/0000) 0010/0000

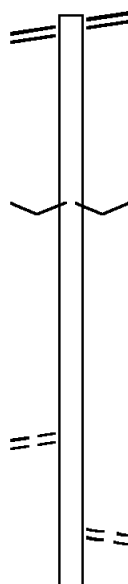
(SR0053 SEG 0050/0664)
MAIN ST
0030/1386 (SR0053 SEG 0050/0664)
0030/1046 BMS EN 17/3012/0030/0921
0 0 00000 0 00 0000+00
CLEARFIELD CREEK
0030/0921 BMSBG 17/3012/0030/0921
S HILL ST
0030/0501 (T879)
NC MAIN ST
005954 FT 2 0 17111 0 00 0059+19
MARKET ST
(T927)
NC UNION ST
UNION ST
(SR3019 SEG 0010/2941)
5 0030/0000 LENGTH(AH 1386 BK 3142)
UNKNOWN RD
(TWP)
0020/2966
WASHINGTON ST
0020/2790 (T876)
JACKSON ST
0020/2430 (T875)
002812 FT
002812 FT 2 0 17111 0 00 0027+77
VILLAGE: ROSEBUD
5 0020/0000 LENGTH(AH 3142 BK 2812)
0010/1097 BMS EN 17/3012/0010/1082
2 0 17111 0 00 0010+97
MATHEWS RUN
0010/1082 BMSBG 17/3012/0010/1082
NC MARKET ST
ST LAWRENCE RD
000000 FT (SR3005 SEG 0050/0000)
MFC BEGIN = E
5 0010/0000 LENGTH(AH 2812 BK 0000)

EXTRACT DATE: 11/25/2024 ROADWAY MANAGEMENT SYSTEM PAGE NUMBER: 412
PRINT DATE: 11/26/2024 SLD COUNTY/SR - ANNUAL PRINT COUNTY: CLEARFIELD
DIR: B TOTAL LEN: 7.699 MI. DIST: 02-2 SR: 3011
LEFT MUN: BLOOM T RIGHT MUN: BLOOM T

CHESTNUT GROVE LUTHERS 040650 FT
(SR0219 SEG 0660/0000) 0160/1961

038689 FT

2 0 17028 0 01 0365+00 036300 FT
CRAMER RD
(T348) 0150/0000



040650 FT CHESTNUT GROVE LUTHERS
0160/1961 (SR0219 SEG 0660/0000)

038689 FT 2 0 17028 0 01 0388+89
VILLAGE: CHESTNUT GROVE
5 0160/0000 LENGTH(AH 1961 BK 2389)

036300 FT
5 0150/0000 LENGTH(AH 2389 BK 2664)

0140/1707 WALTER RD
(T353)

EXTRACT DATE: 11/25/2024 ROADWAY MANAGEMENT SYSTEM PAGE NUMBER: 411
PRINT DATE: 11/26/2024 SLD COUNTY/SR - ANNUAL PRINT COUNTY: CLEARFIELD

DIR: B TOTAL LEN: 7.699 MI. DIST: 02-2 SR: 3011
LEFT MUN: BLOOM T RIGHT MUN: BLOOM T

	033636 FT			033636 FT 2 0 17028 0 01 0339+08 S 0140/0000 LENGTH(AH 2664 BK 2372)
2 0 17028 0 01 0315+00 031264 FT HATTEN RD (T360)	0130/0000	==		031264 FT S 0130/0000 LENGTH(AH 2372 BK 2615)
		--		BLOOM 0120/1773 BRADY T
RIDGE RD (T356)	0120/1020	==		
	028649 FT			028649 FT 2 0 17028 0 01 0288+27 S 0120/0000 LENGTH(AH 2615 BK 2493) BRADY 0110/2236 PENN T
		--		
	026156 FT			026156 FT 2 0 17028 0 01 0263+34 S 0110/0000 LENGTH(AH 2493 BK 2148)
	024008 FT			024008 FT 2 0 17028 0 01 0241+48 S 0100/0000 LENGTH(AH 2148 BK 2456)
FRST GAME LANDS RD (FRST)	0090/0778	==		
	021552 FT			021552 FT 2 0 17028 0 01 0216+92 S 0090/0000 LENGTH(AH 2456 BK 2556)

EXTRACT DATE: 11/25/2024 ROADWAY MANAGEMENT SYSTEM PAGE NUMBER: 410
PRINT DATE: 11/26/2024 SLD COUNTY/SR - ANNUAL PRINT COUNTY: CLEARFIELD

DIR: B TOTAL LEN: 7.699 MI. DIST: 02-2 SR: 3011
LEFT MUN: PENN T RIGHT MUN: PENN T

SPLASH DAM RD
(T335)
SAWMILL RD
(T466)

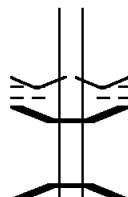
	==	0080/1157	NELEN RD (T459)
018996 FT		018996 FT 2 0 17028 0 01 0191+36	
		5 0080/0000 LENGTH(AH 2556 BK 2527)	
016469 FT		016469 FT 2 0 17028 0 01 0166+21	
		5 0070/0000 LENGTH(AH 2527 BK 2628)	
0060/2392	==		NC IRISHTOWN RD
0060/2188	==		
013841 FT		013841 FT 2 0 17028 0 01 0139+99	
		5 0060/0000 LENGTH(AH 2628 BK 2410)	VILLAGE: IRISHTOWN
011431 FT		011431 FT 2 0 17028 0 01 0115+89	
		5 0050/0000 LENGTH(AH 2410 BK 3188)	
008243 FT		008243 FT 2 0 17028 0 00 0083+08	

EXTRACT DATE: 11/25/2024 ROADWAY MANAGEMENT SYSTEM PAGE NUMBER: 409
PRINT DATE: 11/26/2024 SLD COUNTY/SR - ANNUAL PRINT COUNTY: CLEARFIELD

DIR: B TOTAL LEN: 7.699 MI. DIST: 02-2 SR: 3011
LEFT MUN: PENN T RIGHT MUN: PENN T

BELL RUN RD
(T461)

0040/0000



0040/0000
0030/2073
0030/2015

VILLAGE: WALLTOWN
CHERRY LANE RD
(T204)
LENGTH(AH 3188 BK 2225)
BMSBN 17/3011/0030/2015
2 0 17028 0 00 0060+58
BELL RUN
BMSBG 17/3011/0030/2015

006018 FT

006018 FT 2 0 17028 0 00 0060+58
0030/0000 LENGTH(AH 2225 BK 3153)

KNOB FARM RD
(T475)

0020/0348
002865 FT

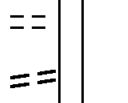


0020/0348
002865 FT
0020/0000

MATHEWS RD
(T474)
2 0 17028 0 00 0029+04
LENGTH(AH 3153 BK 2865)

TURNER RD
(T220)
RAILROAD ST
(T843)

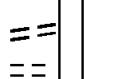
0010/0844
0010/0818



0010/0652
PENN GRAMPIAN B

TO 0219/0550 SH
(CONN)
TENTH ST
(BORO)

0010/0119
0010/0088
000000 FT



000000 FT 2 0 17028 0 00 0000+00
NC WA
INTER-BK
0010/0000

PENN GRAMPIAN B
WALLTOWN RD
NORTH ST
(SR0219 SEG 0550/0578)
TENTH ST
(BORO)
MFC BEGIN = D
LENGTH(AH 2865 BK 0000)

MAIN ST
(SR0219 SEG 0550/0578) 0010/0000



EXTRACT DATE: 11/25/2024 ROADWAY MANAGEMENT SYSTEM PAGE NUMBER: 408
PRINT DATE: 11/26/2024 SLD COUNTY/SR - ANNUAL PRINT COUNTY: CLEARFIELD
DIR: B TOTAL LEN: 1.005 MI. DIST: 02-2 SR: 3010
LEFT MUN: BECCARIA T RIGHT MUN: BECCARIA T

005308 FT

005308 FT
INTER-AHD UNKNOWN RD
0020/2531 (TWP)

002777 FT

002777 FT 2 0 17149 0 00 0025+00
S 0020/0000 LENGTH(AH 2531 BK 2777)

000000 FT

000000 FT 2 0 17149 0 00 0052+97
NC GILL HOLLOW RD
SR 0053 SH
(SR0053 SEG 0010/1822)
MFC BEGIN = E
S 0010/0000 LENGTH(AH 2777 BK 0000)

EXTRACT DATE: 11/25/2024 ROADWAY MANAGEMENT SYSTEM PAGE NUMBER: 407
PRINT DATE: 11/26/2024 SLD COUNTY/SR - ANNUAL PRINT COUNTY: CLEARFIELD
DIR: B TOTAL LEN: 12.654 MI. DIST: 02-2 SR: 3009
LEFT MUN: BRADY T RIGHT MUN: BRADY T

ROUTE 410 066813 FT
(SR0410 SEG 0020/0000) 0280/2300

066813 FT MAIN ST
0280/2300 (SR0410 SEG 0020/0000)
0280/2197 PLUM AL
0280/2070 (BORO)
TROUTVILLE
BRADY T

064513 FT

064513 FT 2 0 17008 0 00 0645+10
S 0280/0000 LENGTH(AH 2300 BK 1984)

FRANTZ RD
(T838)

0270/0706

0270/0233 BMS EN 17/3009/0270/0216
2 0 17008 0 00 0627+44
BEAVER RUN
0270/0216 BMSBG 17/3009/0270/0216
062529 FT

2 0 17008 0 00 0625+26 062529 FT
MILLS RD
(T341) 0270/0000

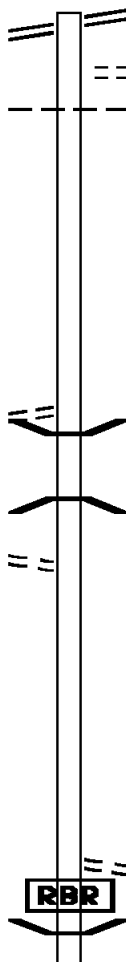
S 0270/0000 LENGTH(AH 1984 BK 2856)

059673 FT

059673 FT 2 0 17008 0 00 0597+00
GRANT RD
(T340)

S 0260/0000 LENGTH(AH 2856 BK 1744)

0250/1126 BMS EN 17/3009/0250/1042
2 0 17008 0 00 0589+94



DIR: B TOTAL LEN: 12.654 MI.
LEFT MUN: BRADY T

DIST: 02-2 SR: 3009
RIGHT MUN: BRADY T

BONANTE RD
(T347)

057929 FT

055560 FT

053417 FT

0220/1785

051589 FT

048917 FT



0250/1042

057929 FT

5 0250/0000

055560 FT

0240 / 0000

053417 FT

S 0230 / 0000

051589 FT

0220/0000

048917 FT

5 0210 / 0000

P3
E BR MAHONING CREEK
BMSBG 17/3009/0250/1042

2 0 17008 0 00 0579+50
BUHITE RD

LENGTH (AH 1744 BK 2369)

2 0 17008 0 00 0556+29
LENGTH(AH 2369 BK 2143)

2 0 17008 0 00 0534+07
BRADY
BELL T
LENGTH (AH 2143 BK 1828)

```

2 0 17008 0 00 0516+17
KUHNS RUN
STRUCTURE LENGTH 8 FT
BMSID 17/3009/0220/0000
LENGTH(AH 1828 BK 2672)

```

2 0 17008 0 00 0489+20
LENGTH(AH 2672 BK 2571)

EXTRACT DATE: 11/25/2024 ROADWAY MANAGEMENT SYSTEM PAGE NUMBER: 405
PRINT DATE: 11/26/2024 SLD COUNTY/SR - ANNUAL PRINT COUNTY: CLEARFIELD

DIR: B TOTAL LEN: 12.654 MI. DIST: 02-2 SR: 3009
LEFT MUN: BELL T RIGHT MUN: BELL T

046346 FT

046346 FT 2 0 17008 0 00 0463+85
S 0200/0000 LENGTH(AH 2571 BK 2099)

044247 FT

044247 FT 2 0 17008 0 00 0442+50
BEECH RUN RD
(T336)
== S 0190/0000 LENGTH(AH 2099 BK 2170)

042077 FT

042077 FT 2 0 17008 0 00 0420+80
S 0180/0000 LENGTH(AH 2170 BK 2500)

039577 FT

039577 FT 2 0 17008 0 00 0395+00
S 0170/0000 LENGTH(AH 2500 BK 2700)

2 0 17008 0 00 0368+00 036877 FT
FRANTZ HOLLOW RD
(T345) 0160/0000

==

036877 FT
S 0160/0000 LENGTH(AH 2700 BK 1804)

035073 FT

035073 FT 2 0 17008 0 00 0350+18

EXTRACT DATE: 11/25/2024 ROADWAY MANAGEMENT SYSTEM PAGE NUMBER: 404
PRINT DATE: 11/26/2024 SLD COUNTY/SR - ANNUAL PRINT COUNTY: CLEARFIELD

DIR: B TOTAL LEN: 12.654 MI. DIST: 02-2 SR: 3009
LEFT MUN: BELL T RIGHT MUN: BELL T

0150/0000 LENGTH(AH 1804 BK 2499)

032574 FT

032574 FT 2 0 17008 0 00 0324+47
0140/0000 LENGTH(AH 2499 BK 2267)

030307 FT

030307 FT 2 0 17008 0 00 0302+18
ROCK SPRINGS RD
(T344)
0130/0000 LENGTH(AH 2267 BK 1729)

028578 FT

028578 FT 2 0 17008 0 00 0284+52
0120/0000 LENGTH(AH 1729 BK 2546)

026032 FT

026032 FT 2 0 17008 0 00 0259+06
0110/0000 LENGTH(AH 2546 BK 2567)

POWER HOUSE RD
(T339)

0100/1193






CLOVER RUN RD
(SR3028 SEG 0030/3204)
FOR SR 3009 AND 3028
(CONN)

023465 FT
0100/0000
0090/3401

023465 FT 2 0 17008 0 00 0234+00
NC MCGEES MILLS RD
0100/0000 LENGTH(AH 2567 BK 3611)

EXTRACT DATE: 11/25/2024 ROADWAY MANAGEMENT SYSTEM PAGE NUMBER: 403
PRINT DATE: 11/26/2024 SLD COUNTY/SR - ANNUAL PRINT COUNTY: CLEARFIELD

DIR: B TOTAL LEN: 12.654 MI. DIST: 02-2 SR: 3009
LEFT MUN: BELL T RIGHT MUN: BELL T

	019854 FT		0090/0012 BMS EN 17/3009/0090/0000 019854 FT 2 0 17008 0 00 0198+02 VILLAGE: CLOVER RUN BRANCH WHISKEY RUN BMSBG 17/3009/0090/0000 LENGTH(AH 3611 BK 1891)
			5 0090/0000
2 0 17008 0 00 0179+00 017963 FT MCMANUS RD (T763)	0080/0000	=	017963 FT 5 0080/0000 LENGTH(AH 1891 BK 3390)
WEBER RD (T333)	0070/1384	=	
			0070/0706 BMS EN 17/3009/0070/0690 2 0 17008 0 00 0152+19 WHISKEY RUN BMSBG 17/3009/0070/0690
	014573 FT		0070/0690 014573 FT 2 0 17008 0 00 0145+40 VILLAGE: NEWTONBURG YODER RD (T343)
			5 0070/0000 LENGTH(AH 3390 BK 2034)
	012539 FT		012539 FT 2 0 17008 0 00 0125+15 5 0060/0000 LENGTH(AH 2034 BK 3021)

EXTRACT DATE: 11/25/2024 ROADWAY MANAGEMENT SYSTEM PAGE NUMBER: 402
PRINT DATE: 11/26/2024 SLD COUNTY/SR - ANNUAL PRINT COUNTY: CLEARFIELD

DIR: B TOTAL LEN: 12.654 MI. DIST: 02-2 SR: 3009
LEFT MUN: BELL T RIGHT MUN: BELL T

BEATTY RD
(T128)

0050/1475 ==

009518 FT

009518 FT 2 0 17008 0 00 0095+00
MILLER RD

== 5 0050/0000 (T337) LENGTH(AH 3021 BK 2023)

007495 FT

007495 FT 2 0 17008 0 00 0074+97
5 0040/0000 LENGTH(AH 2023 BK 2491)

005004 FT

005004 FT 2 0 17008 0 00 0050+21
5 0030/0000 LENGTH(AH 2491 BK 2176)

2 0 17008 0 00 0028+45 002828 FT
WHISKEY RUN RD
(T331) 0020/0000

MILLER RD
(T337)
NC CLOVER RUN RD

002828 FT

== 5 0020/0000 LENGTH(AH 2176 BK 2828)

000000 FT

0010/0328 OTHER
000000 FT 2 0 17008 0 00 0000+00
NC NEWTONBURG RD

MAIN ST
(SR0219 SEG 0290/0000)
MFC BEGIN = D
5 0010/0000 LENGTH(AH 2828 BK 0000)

EXTRACT DATE: 11/25/2024 ROADWAY MANAGEMENT SYSTEM PAGE NUMBER: 401
PRINT DATE: 11/26/2024 SLD COUNTY/SR - ANNUAL PRINT COUNTY: CLEARFIELD

DIR: B TOTAL LEN: 1.894 MI. DIST: 02-2 SR: 3008
LEFT MUN: BECCARIA T RIGHT MUN: BECCARIA T

GLENDAL E BL 010001 FT
(SR0053 SEG 0020/2837) 0040/1204
FROM SR 0053/0030 0040/0963
(CONN)

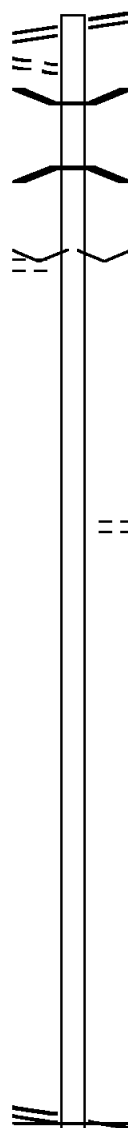
LYLE LANE RD
(T156)

008797 FT
0040/0000

006154 FT

003005 FT

2 0 17020 0 00 0000+00 000000 FT
ST LAWRENCE RD
(SR3005 SEG 0020/0000) 0010/0000



010001 FT GLENDAL E BL
0040/1204 (SR0053 SEG 0020/2837)

0040/0801 BMS EN 17/3008/0040/0645
2 0 17020 0 00 0094+58
CLEARFIELD CREEK
0040/0645 BMSBG 17/3008/0040/0645

008797 FT 2 0 17020 0 00 0088+19
VILLAGE: LYLEVILLE
S 0040/0000 LENGTH(AH 1204 BK 2643)

006154 FT 2 0 17020 0 00 0061+70
CEMETER Y RD
(T528)
S 0030/0000 LENGTH(AH 2643 BK 3149)

003005 FT 2 0 17020 0 00 0029+95
S 0020/0000 LENGTH(AH 3149 BK 3005)

NC LYLEVILLE RD
ST LAWRENCE RD
000000 FT (SR3005 SEG 0020/0000)
MFC BEGIN = E
S 0010/0000 LENGTH(AH 3005 BK 0000)

EXTRACT DATE: 11/25/2024 ROADWAY MANAGEMENT SYSTEM PAGE NUMBER: 400
PRINT DATE: 11/26/2024 SLD COUNTY/SR - ANNUAL PRINT COUNTY: CLEARFIELD

DIR: B TOTAL LEN: 12.614 MI. DIST: 02-2 SR: 3007
LEFT MUN: LAWRENCE T RIGHT MUN: LAWRENCE T

KAUFFMAN RD
(T592)

066602 FT

064753 FT

0230/1879

062362 FT

060165 FT

057145 FT

066602 FT GLEN RICHEY HW
0240/1849 (SR2023 SEG 0070/0000)
LEWIS RD
0240/1764 (T167)
LC TO LEWIS RD
0240/1673 (CONN)
LORDS RD
0240/1260 (TWP)

064753 FT 2 0 17037 0 00 0515+31
S 0240/0000 LENGTH(AH 1849 BK 2391)
NC WHISKEY HILL RD

0230/0840 CALDWELL RD
(T457)

062362 FT 2 0 17037 0 00 0491+36
S 0230/0000 VILLAGE: GLEN RICHEY
LENGTH(AH 2391 BK 2197)

0220/1496 GRICE RD
(T588)

060165 FT 2 0 17037 0 00 0469+38
S 0220/0000 LENGTH(AH 2197 BK 3020)

0210/2341 LAWRENCE
PIKE T

0210/1018 HAAG HILL RD
(T584)

057145 FT 2 0 17037 0 00 0439+52
S 0210/0000 LENGTH(AH 3020 BK 3118)

EXTRACT DATE: 11/25/2024 ROADWAY MANAGEMENT SYSTEM PAGE NUMBER: 399
PRINT DATE: 11/26/2024 SLD COUNTY/SR - ANNUAL PRINT COUNTY: CLEARFIELD

DIR: B TOTAL LEN: 12.614 MI. DIST: 02-2 SR: 3007
LEFT MUN: PIKE T RIGHT MUN: PIKE T

HOLLOW RD
(T443) 0200/1149
LC TO HOLLOW RD
(CONN) 0200/1050

054027 FT

BLOOMINGTON HILL RD
(SR3025 SEG 0010/0000) 0190/1523

2 0 17037 0 00 0382+06 051418 FT
OLANTA TO BLOOMINGTON R
(SR0453 SEG 0360/0000)
LAKE DR
(T447) 0190/0000
051418 FT

048536 FT

0200/1149 ROLLEY RD
(T213)

054027 FT 2 0 17037 0 00 0408+15
0200/0000 LENGTH(AH 3118 BK 2609)

0190/1695 MCKEE RD
(T214)

051418 FT
NC BL BLOOMINGTON/GLEN RICKE RD
INTER-BK OLANITA TO BLOOMINGTON R
(SR0453 SEG 0360/0000)
0190/0000 LTH AH 002609 BK 000100
051418 FT
7184/0000 LTH AH 000100 BK 002882
INTER-AHD OLANITA TO BLOOMINGTON R
(SR0453 SEG 0350/0000)
0180/2882 OLANITA TO BLOOMINGTON R
(SR0453 SEG 0350/0000)

0180/2020 STAN'S RD
(T445)
0180/1959 BMSSEN 17/3007/0180/1943
2 0 17037 0 00 0372+13
BIG RUN
0180/1943 BMSBG 17/3007/0180/1943

048536 FT 2 0 17037 0 00 0352+89
0180/0000 LENGTH(AH 2882 BK 2743)

DIR: B	TOTAL LEN: 12.614 MI.	DIST: 02-2	SR: 3007
LEFT MUN: PIKE T		RIGHT MUN: PIKE T	
045793 FT		045793 FT 2 0 17037 0 00 0325+28 0170/0000 LENGTH(AH 2743 BK 3018)	
0160/0457 042775 FT	==	042775 FT 2 0 17037 0 00 0294+93 0160/0000 LENGTH(AH 3018 BK 3040)	
0150/0505 0150/0071 039735 FT	-- ==	PIKE FERGUSON T DAVIS RD (T441) 0150/0000 LENGTH(AH 3040 BK 3286)	
0150/0000	==		
0140/1843	==		
0140/0000 036449 FT	==	036449 FT 0140/0000 LTH AH 003286 BK 000100 036449 FT LTH AH 000100 BK 000766 7132/0000 NEW MILLPORT RD (SR2012 SEG 0070/0000)	
0130/0766	-- ==	0130/0766 KNOX T	
035683 FT	-- /	035683 FT 2 0 17037 0 00 0207+46 VILLAGE: NEW MILLPORT 0130/0000 LENGTH(AH 0766 BK 3056)	

EXTRACT DATE: 11/25/2024 ROADWAY MANAGEMENT SYSTEM PAGE NUMBER: 397
PRINT DATE: 11/26/2024 SLD COUNTY/SR - ANNUAL PRINT COUNTY: CLEARFIELD

DIR: B TOTAL LEN: 12.614 MI. DIST: 02-2 SR: 3007
LEFT MUN: KNOX T RIGHT MUN: KNOX T

RYAN RD
(T436)

0120/2606

==

032627 FT

032627 FT 2 0 17037 0 00 0176+68
5 0120/0000 LENGTH(AH 3056 BK 2954)

029673 FT

029673 FT 2 0 17037 0 00 0147+14
5 0110/0000 LENGTH(AH 2954 BK 2820)

==

0100/1798 CONDON RD
(T452)

026853 FT

026853 FT 2 0 17037 0 00 0118+94
5 0100/0000 LENGTH(AH 2820 BK 2842)

ANSONVILLE TO OAK RIDG
(SR3022 SEG 0150/2142)

0090/2580

==

WITHEROW RD
(T438)

0090/0970

==

024011 FT

024011 FT 2 0 17037 0 00 0090+13
5 0090/0000 LENGTH(AH 2842 BK 3159)

==

0080/1063 BUCHANAN ST
(T181)

EXTRACT DATE: 11/25/2024 ROADWAY MANAGEMENT SYSTEM PAGE NUMBER: 396
PRINT DATE: 11/26/2024 SLD COUNTY/SR - ANNUAL PRINT COUNTY: CLEARFIELD

DIR: B TOTAL LEN: 12.614 MI. DIST: 02-2 SR: 3007
LEFT MUN: KNOX T RIGHT MUN: KNOX T

FRUIT HILL RD
(T439)

020852 FT

0070/2625

017872 FT

015026 FT

015026 FT

OAK RIDGE RD
(SR2015 SEG 0070/2644) 0050/2981

012045 FT

0080/0772 TEMPLETON ST
0080/0666 (T182)
BMSBN 17/3007/0080/0624
2 0 17037 0 00 0058+83
POTTS RUN
0080/0624 BMSBG 17/3007/0080/0624
020852 FT 2 0 17037 0 00 0058+83
5 0080/0000 LENGTH(AH 3159 BK 2980)

017872 FT 2 0 17037 0 00 0028+46
VILLAGE: CARNWALTH
5 0070/0000 LENGTH(AH 2980 BK 2846)

015026 FT 2 0 17037 0 00 0000+00
OAK RIDGE RD
(SR2015 SEG 0080/0000)

NC DOUGLAS RD
INTER-BK OAK RIDGE RD
(SR2015 SEG 0080/0000)

5 0060/0000 MFC BEGIN = D
015026 FT LTH AH 002846 BK 000100
7054/0000 LTH AH 000100 BK 002981
INTER-AHD OAK RIDGE RD
0050/2981 (SR2015 SEG 0070/2644)

012045 FT 2 0 17077 0 00 0030+00

EXTRACT DATE: 11/25/2024 ROADWAY MANAGEMENT SYSTEM PAGE NUMBER: 395
PRINT DATE: 11/26/2024 SLD COUNTY/SR - ANNUAL PRINT COUNTY: CLEARFIELD

DIR: B TOTAL LEN: 12.614 MI. DIST: 02-2 SR: 3007
LEFT MUN: KNOX T RIGHT MUN: KNOX T

008934 FT

5 0050/0000 LENGTH(AH 2981 BK 3111)

0040/0221 KNOX
008934 FT BIGLER T
5 0040/0000 LENGTH(AH 3111 BK 3172) 2 0 17077 0 00 0060+73

005762 FT

5 0030/0000 LENGTH(AH 3172 BK 2709) 005762 FT 2 0 17077 0 00 0092+45

003053 FT

5 0020/0000 LENGTH(AH 2709 BK 3053) 003053 FT 2 0 17077 0 00 0119+54

000000 FT

000000 FT 2 0 17077 0 00 0150+24
VILLAGE: BELSENA MILLS
NC PINE RUN RD
MADERA TO BOARDMAN RD
(SR0453 SEG 0200/0000)
MFC BEGIN = E
5 0010/0000 LENGTH(AH 3053 BK 0000)

EXTRACT DATE: 11/25/2024 ROADWAY MANAGEMENT SYSTEM PAGE NUMBER: 394
PRINT DATE: 11/26/2024 SLD COUNTY/SR - ANNUAL PRINT COUNTY: CLEARFIELD

DIR: B TOTAL LEN: 5.328 MI. DIST: 02-2 SR: 3006
LEFT MUN: CHEST T RIGHT MUN: CHEST T

028131 FT

028131 FT
INTER-AHD BARRONS RD
(SR3003 SEG 0040/0000)
BARRONS RD
0110/3096 (SR3003 SEG 0040/0000)

025035 FT

025035 FT 2 0 17003 0 00 0250+93
S 0110/0000 LENGTH(AH 3096 BK 2622)

022413 FT

022413 FT 2 0 17003 0 00 0224+76
S 0100/0000 LENGTH(AH 2622 BK 2806)

PINE RUN RD
(T412)
LC FOR PINE RUN RD
(CONN)

0090/2163

0090/2043

019607 FT

019607 FT 2 0 17003 0 00 0197+01
NC WESTOVER RD
CHEST
WESTOVER B
S 0090/0000 LENGTH(AH 2806 BK 2184)

EXTRACT DATE: 11/25/2024 ROADWAY MANAGEMENT SYSTEM PAGE NUMBER: 393
PRINT DATE: 11/26/2024 SLD COUNTY/SR - ANNUAL PRINT COUNTY: CLEARFIELD

DIR: B TOTAL LEN: 5.328 MI. DIST: 02-2 SR: 3006
LEFT MUN: WESTOVER B RIGHT MUN: WESTOVER B

HIGH ST (BORO)	0080/0343 017423 FT	==		017423 FT 2 0 17003 0 00 0175+22 [S] 0080/0000 LENGTH(AH 2184 BK 0922)
CHEST ST (BORO)	0076/0097 016501 FT	==		
		==		0076/0043 HILL ST 016501 FT (BORO) [S] 0076/0000 LENGTH(AH 0922 BK 0878) 0074/0780 BMSBN 17/3006/0074/0768 0 0 0000 0 00 0000+00 TRIB CHEST CREEK BMSBG 17/3006/0074/0768 MARY ST (BORO) BMSBN 17/3006/0074/0276 0 0 0000 0 00 0000+00 CHEST CREEK BMSBG 17/3006/0074/0276 WATER ST (BORO) 0074/0209 2 0 17003 0 00 0156+66 015623 FT (AAR 506100F) #TRKS 01 [S] 0074/0000 LENGTH(AH 0878 BK 0646) RAILROAD ST (BORO) 0070/0523 CHURCH ST (BORO) 0070/0113 014977 FT
2 0 17003 0 00 0150+13 014977 FT TANNERY RD (BORO)	0070/0000	==		[S] 0070/0000 LENGTH(AH 0646 BK 2489) MAIN ST (SR0036 SEG 0060/0769) MFC BEGIN = D HOPKINS ST (BORO)
ALLISON ST (BORO)	0060/1539	==		0060/2152 0060/2068 SHEPHERD ST (BORO)
	012488 FT	==		012488 FT 2 0 17003 0 00 0125+08 [S] 0060/0000 LENGTH(AH 2489 BK 2522)

EXTRACT DATE: 11/25/2024 ROADWAY MANAGEMENT SYSTEM PAGE NUMBER: 392
PRINT DATE: 11/26/2024 SLD COUNTY/SR - ANNUAL PRINT COUNTY: CLEARFIELD

DIR: B TOTAL LEN: 5.328 MI. DIST: 02-2 SR: 3006
LEFT MUN: WESTOVER B RIGHT MUN: WESTOVER B

ROLAND DR
(BORO)

0050/1160 ==

2 0 17003 0 00 0099+94 009966 FT

HURD DR
(BORO)

0050/0000 ==

009966 FT

5 0050/0000 LENGTH(AH 2522 BK 2504)

007462 FT

007462 FT 2 0 17003 0 00 0074+64

NC BRIDGE ST

WESTOVER

BURNSIDE T

5 0040/0000 LENGTH(AH 2504 BK 2429)

005033 FT

005033 FT 2 0 17003 0 00 0050+31

5 0030/0000 LENGTH(AH 2429 BK 2531)

002502 FT

002502 FT 2 0 17003 0 00 0025+00

5 0020/0000 LENGTH(AH 2531 BK 2502)

000000 FT

000000 FT 2 0 17003 0 00 0000+00

NC WESTOVER RD

RIDGE RD

(SR3001 SEG 0060/0000)

MFC BEGIN = E

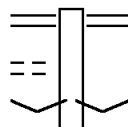
5 0010/0000 LENGTH(AH 2502 BK 0000)

EXTRACT DATE: 11/25/2024 ROADWAY MANAGEMENT SYSTEM PAGE NUMBER: 391
PRINT DATE: 11/26/2024 SLD COUNTY/SR - ANNUAL PRINT COUNTY: CLEARFIELD
DIR: B TOTAL LEN: 16.805 MI. DIST: 02-2 SR: 3005
LEFT MUN: GREENWOOD T RIGHT MUN: GREENWOOD T

BELLWOOD RD
(T170)

088729 FT

0360/0400
088225 FT
















088729 FT LUMBER CITY HW
0360/0504 (SR0969 SEG 0010/0904)

088225 FT 2 0 17026 0 00 0260+84
VILLAGE: BELLS LANDING

EXTRACT DATE: 11/25/2024 ROADWAY MANAGEMENT SYSTEM PAGE NUMBER: 390
PRINT DATE: 11/26/2024 SLD COUNTY/SR - ANNUAL PRINT COUNTY: CLEARFIELD

DIR: B TOTAL LEN: 16.805 MI.
LEFT MUN: GREENWOOD T

DIST: 02-2 SR: 3005
RIGHT MUN: GREENWOOD T

				0360/0000	LENGTH(AH 0504 BK 1272)	
					OTHER	
				0354/0908	OVERPASS IS RR X-ING	
	086953 FT			086953 FT	2 0 17026 0 00 0248+16	
				0354/0000	LENGTH(AH 1272 BK 0890)	
				0352/0679	BMS EN 17/3005/0352/0306	
					2 0 17026 0 00 0237+15	
					W.B SUSQUEHANNA RIVER	
	086063 FT			0352/0306	BMS BG 17/3005/0352/0306	
				086063 FT	2 0 17026 0 00 0237+15	
	085609 FT			0352/0000	LENGTH(AH 0890 BK 0454)	
				085609 FT	2 0 17026 0 00 0232+62	
					STEEP HILL RD	
					(T425)	
				0350/0000	LENGTH(AH 0454 BK 2881)	
	082728 FT			082728 FT	2 0 17026 0 00 0203+45	
				0340/0000	LENGTH(AH 2881 BK 3013)	
RICH LN (T437)	0330/1753					
						
				0330/1422	WATTS RD (T424)	
	079715 FT			079715 FT	2 0 17026 0 00 0173+36	
				NC REDDEN HILL RD		
	0330/0000			0330/0000	LENGTH(AH 3013 BK 2864)	
	076851 FT			076851 FT	2 0 17026 0 00 0144+61	
				0320/0000	LENGTH(AH 2864 BK 2132)	

EXTRACT DATE: 11/25/2024 ROADWAY MANAGEMENT SYSTEM PAGE NUMBER: 389
PRINT DATE: 11/26/2024 SLD COUNTY/SR - ANNUAL PRINT COUNTY: CLEARFIELD

DIR: B TOTAL LEN: 16.805 MI. DIST: 02-2 SR: 3005
LEFT MUN: GREENWOOD T RIGHT MUN: GREENWOOD T

CHURCH RD
(T419)

0310/0857

==

==

074719 FT

0310/0846 CREEK RD
(T423)

074719 FT 2 0 17026 0 00 0123+29
S 0310/0000 LENGTH(AH 2132 BK 2568)

0300/1557 GREENWOOD
FERGUSON T

072151 FT

072151 FT 2 0 17026 0 00 0097+31
S 0300/0000 LENGTH(AH 2568 BK 2561)

2 0 17026 0 00 0071+70 069590 FT
CAMP CORBLY RD
(T421) 0290/0000

==

069590 FT

S 0290/0000 LENGTH(AH 2561 BK 2413)

067177 FT

067177 FT 2 0 17026 0 00 0047+23
S 0280/0000 LENGTH(AH 2413 BK 2207)

TUBBS RD
(T419)
LC TO/FROM TUBBS RD
(CONN)

0270/0652

==

0270/0554
064970 FT

==

064970 FT 2 0 17026 0 00 0025+16
S 0270/0000 LENGTH(AH 2207 BK 2511)

EXTRACT DATE: 11/25/2024 ROADWAY MANAGEMENT SYSTEM PAGE NUMBER: 388
PRINT DATE: 11/26/2024 SLD COUNTY/SR - ANNUAL PRINT COUNTY: CLEARFIELD

DIR: B TOTAL LEN: 16.805 MI. DIST: 02-2 SR: 3005
LEFT MUN: FERGUSON T RIGHT MUN: FERGUSON T

2 0 17026 0 00 0000+00 062459 FT
LA JOSE RD
(SR3016 SEG 0190/1866) 0260/0000

060995 FT

059311 FT

056270 FT

053507 FT

062459 FT

5 0260/0000 MFC BEGIN = E
LENGTH(AH 2511 BK 1464)

060995 FT 2 0 17025 0 00 0192+89

MARRON RD
5 0250/0000 (SR3016 SEG 0210/0000)
LENGTH(AH 1464 BK 1684)

059311 FT 2 0 17022 0 00 0400+58

5 0240/0000 LENGTH(AH 1684 BK 3041)

056270 FT 2 0 17022 0 00 0370+07

5 0230/0000 LENGTH(AH 3041 BK 2763)
FERGUSON
0220/2229 JORDAN T

0220/1148 MELVINS RD
(T418)
NC CHERRY CORNER RD

053507 FT 2 0 17022 0 00 0342+29

5 0220/0000 LENGTH(AH 2763 BK 2880)

EXTRACT DATE: 11/25/2024 ROADWAY MANAGEMENT SYSTEM PAGE NUMBER: 387
PRINT DATE: 11/26/2024 SLD COUNTY/SR - ANNUAL PRINT COUNTY: CLEARFIELD

DIR: B TOTAL LEN: 16.805 MI. DIST: 02-2 SR: 3005
LEFT MUN: JORDAN T RIGHT MUN: JORDAN T

	050627 FT			050627 FT 2 0 17022 0 00 0313+35 S 0210/0000 LENGTH(AH 2880 BK 3227)
HAMMER RD (T416)	0200/0375 047400 FT	==		047400 FT 2 0 17022 0 00 0281+16 ED'S RD (T423) S 0200/0000 LENGTH(AH 3227 BK 2917)
	044483 FT			044483 FT 2 0 17022 0 00 0251+99 S 0190/0000 LENGTH(AH 2917 BK 2487)
	041996 FT			0180/0216 BMS EN 17/3005/0180/0193 2 0 17022 0 00 0229+23 SUCKER RUN 0180/0193 BMSBG 17/3005/0180/0193 041996 FT 2 0 17022 0 00 0226+56 BERWINDALE TO ANSONVIL (SR3022 SEG 0050/0000) S 0180/0000 LENGTH(AH 2487 BK 0515) 041481 FT 2 0 17021 0 00 0115+46 STRONGS RD (T413) S 0170/0000 LENGTH(AH 0515 BK 1636)
BERWINDALE RD (SR3022 SEG 0040/2440)	0170/0000	==		
FRAILEY RD (T417)	0160/0645	--		

EXTRACT DATE: 11/25/2024 ROADWAY MANAGEMENT SYSTEM PAGE NUMBER: 386
PRINT DATE: 11/26/2024 SLD COUNTY/SR - ANNUAL PRINT COUNTY: CLEARFIELD

DIR: B TOTAL LEN: 16.805 MI. DIST: 02-2 SR: 3005
LEFT MUN: JORDAN T RIGHT MUN: JORDAN T

039845 FT

039845 FT 2 0 17022 0 00 0210+30
VILLAGE: BERWINDALE
0160/0000 LENGTH(AH 1636 BK 2663)

037182 FT

0150/0718 LC TO DENNIS RD
(CONN)
DENNIS RD
0150/0531 (T414)
037182 FT 2 0 17022 0 00 0183+62
0150/0000 LENGTH(AH 2663 BK 2621)

034561 FT

034561 FT 2 0 17022 0 00 0157+40
0140/0000 LENGTH(AH 2621 BK 3429)

031132 FT

0130/2129 RICHARDS RD
(T419)
031132 FT 2 0 17022 0 00 0123+01
0130/0000 LENGTH(AH 3429 BK 3355)

2 0 17022 0 00 0089+46 027777 FT
COMFORT RUN RD
(SR3014 SEG 0250/1188) 0120/0000

027777 FT
0120/0000 LENGTH(AH 3355 BK 2280)

EXTRACT DATE: 11/25/2024 ROADWAY MANAGEMENT SYSTEM PAGE NUMBER: 385
PRINT DATE: 11/26/2024 SLD COUNTY/SR - ANNUAL PRINT COUNTY: CLEARFIELD

DIR: B TOTAL LEN: 16.805 MI.
LEFT MUN: JORDAN T

DIST: 02-2 SR: 3005
RIGHT MUN: JORDAN T

025497 FT

0110/2224 BMS EN 17/3005/0110/2186
2 0 17022 0 00 0088+44
COMFORT RUN
0110/2186 BMSBG 17/3005/0110/2186

025497 FT 2 0 17022 0 00 0066+58
NC IRVONA RD
S 0110/0000 LENGTH(AH 2280 BK 1777)
JORDAN
0100/1679 BECCARIA T

023720 FT

023720 FT 2 0 17022 0 00 0048+56
BECCARIA
IRVONA B
S 0100/0000 LENGTH(AH 1777 BK 2661)

021059 FT

0090/0483 JULIA ST
021059 FT (BORO)
S 0090/0000 2 0 17022 0 00 0022+17
LENGTH(AH 2661 BK 2214)
STRONG AL
0080/2074 (BORO)
HAUPT ST
0080/1890 (BORO)
QUEEN AL
0080/1702 (BORO)
IRVIN ST
0080/1522 (BORO)
WHETSTONE AL
0080/1328 (BORO)
HOPKINS ST
0080/1155 (BORO)
WILLIAMS AL
0080/0970 (BORO)
BERWIND ST
0080/0787 (BORO)
HUNTER AL

EXTRACT DATE: 11/25/2024 ROADWAY MANAGEMENT SYSTEM PAGE NUMBER: 384
PRINT DATE: 11/26/2024 SLD COUNTY/SR - ANNUAL PRINT COUNTY: CLEARFIELD

DIR: B TOTAL LEN: 16.805 MI. DIST: 02-2 SR: 3005
LEFT MUN: IRVONA B RIGHT MUN: IRVONA B

	==	==	0080/0602	(BORO)	
	==	==	0080/0419	WHITE ST	
	==	==	0080/0234	(BORO)	
018845 FT			018845 FT	RACECAR AL	
				(BORO)	
				2 0 17022 0 00 0000+00	
				DORSEY AV	
				(SR0053 SEG 0090/0000)	
				NC ROSE ST	
			INTER-BK	ROSE ST	
				(SR0053 SEG 0090/0000)	
018845 FT			0080/0000	LTH AH 002214 BK 000100	
			018845 FT		
			7074/0000	LTH AH 000100 BK 000796	
			INTER-AHD	ROSE ST	
				(SR0053 SEG 0082/1415)	
				ROSE ST	
			0070/0796	(SR0053 SEG 0082/1415)	
018049 FT			018049 FT	2 0 17019 0 01 0181+58	
			0070/0000	LENGTH(AH 0796 BK 2942)	
			0060/2847	BMSSEN 17/3005/0060/2762	
				2 0 17019 0 01 0151+94	
				NORTH WITMER RUN	
			0060/2762	BMSBG 17/3005/0060/2762	
SWANK ST					
(BORO)					
HILL ST					
(BORO)					
			0060/2112		
			0060/1800		
				IRVONA	
			0060/1660	BECCARIA T	
015107 FT			015107 FT	2 0 17019 0 01 0151+94	
			0060/0000	LENGTH(AH 2942 BK 3383)	
			0050/2245	SHORT CUT RD	
				(T532)	
011724 FT			011724 FT	2 0 17019 0 01 0119+13	
				MARKET ST	

EXTRACT DATE: 11/25/2024 ROADWAY MANAGEMENT SYSTEM PAGE NUMBER: 383
PRINT DATE: 11/26/2024 SLD COUNTY/SR - ANNUAL PRINT COUNTY: CLEARFIELD

DIR: B TOTAL LEN: 16.805 MI. DIST: 02-2 SR: 3005
LEFT MUN: BECCARIA T RIGHT MUN: BECCARIA T

	0050/0000	(SR3012 SEG 0010/0000)
	LENGTH(AH 3383 BK 2717)	
009007 FT	009007 FT 2 0 17019 0 01 0091+96	
	0040/0000	LENGTH(AH 2717 BK 2994)
006013 FT	006013 FT 2 0 17019 0 00 0060+28	
	0030/0000	LENGTH(AH 2994 BK 2528)
003485 FT	003485 FT 2 0 17019 0 00 0035+00	
	LYLEVILLE RD	
	(SR3008 SEG 0010/0000)	
	0020/0000	LENGTH(AH 2528 BK 3485)
000000 FT	000000 FT 2 0 17019 0 00 0000+00	
	NC ST LAWRENCE RD	
	INTER-BK ST LAWRENCE RD	
	(SR1031 SEG 0010/3182)	
	MFC BEGIN = D	
	BK-CAMBRIA	(11)
	0010/0000	LENGTH(AH 3485 BK 0000)

EXTRACT DATE: 11/25/2024 ROADWAY MANAGEMENT SYSTEM PAGE NUMBER: 382
PRINT DATE: 11/26/2024 SLD COUNTY/SR - ANNUAL PRINT COUNTY: CLEARFIELD

DIR: B TOTAL LEN: 4.919 MI. DIST: 02-2 SR: 3004
LEFT MUN: WESTOVER B RIGHT MUN: WESTOVER B

025970 FT

025104 FT

025104 FT

025104 FT

025104 FT

025104 FT

025970 FT MAIN ST
0132/0866 (SR0036 SEG 0020/0000)

0132/0032 PIERCE RD
025104 FT (T312)
INTER-BK 2 0 17076 0 00 0084+72
SYLVIS RD
(T328)

0132/0000 LENGTH(AH 0866 BK 2247)
025104 FT
7130/0000 LENGTH(AH 2247 BK 2896)
025104 FT
7120/0000 LENGTH(AH 2896 BK 3306)
025104 FT
7110/0000 LTH AH 003306 BK 000100
025104 FT
7102/0000 LTH AH 000100 BK 003680
INTER-AHD SYLVIS RD
(T328)

0100/3680 RIDGE RD
(SR3001 SEG 0030/0021)
BURNSIDE T

021424 FT

021424 FT 2 0 17001 0 01 0181+93
VILLAGE: SYLVIS
0100/0000 LENGTH(AH 3680 BK 1265)

020159 FT

020159 FT 2 0 17001 0 01 0164+82
ADAMS RD
(T308)
0090/0000 LENGTH(AH 1265 BK 2034)

BETHEL RD
(T334)

0084/1153

EXTRACT DATE: 11/25/2024 ROADWAY MANAGEMENT SYSTEM PAGE NUMBER: 381
PRINT DATE: 11/26/2024 SLD COUNTY/SR - ANNUAL PRINT COUNTY: CLEARFIELD

DIR: B TOTAL LEN: 4.919 MI. DIST: 02-2 SR: 3004
LEFT MUN: BURNSIDE T RIGHT MUN: BURNSIDE T

SHEPARD LANE RD
(T306)

018125 FT

018125 FT 2 0 17001 0 01 0144+37
S 0084/0000 LENGTH(AH 2034 BK 2035)

016090 FT

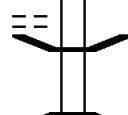
016090 FT 2 0 17001 0 00 0123+64
S 0080/0000 LENGTH(AH 2035 BK 2374)

013716 FT

013716 FT 2 0 17001 0 00 0099+90
LINE RD

(T327)
S 0070/0000 LENGTH(AH 2374 BK 2363)

0060/2220



0060/1645 BMS EN 17/3004/0060/1614
2 0 17001 0 00 0092+63

0060/1614 BEAVER RUN
BMS BG 17/3004/0060/1614

011353 FT

011353 FT 2 0 17001 0 00 0076+42
S 0060/0000 LENGTH(AH 2363 BK 2470)

008883 FT

008883 FT 2 0 17001 0 00 0051+72
S 0050/0000 LENGTH(AH 2470 BK 2780)

EXTRACT DATE: 11/25/2024 ROADWAY MANAGEMENT SYSTEM PAGE NUMBER: 380
PRINT DATE: 11/26/2024 SLD COUNTY/SR - ANNUAL PRINT COUNTY: CLEARFIELD

DIR: B TOTAL LEN: 4.919 MI. DIST: 02-2 SR: 3004
LEFT MUN: BURNSIDE T RIGHT MUN: BURNSIDE T

	006103 FT		006103 FT 2 0 17001 0 00 0024+01 S 0040/0000 LENGTH(AH 2780 BK 2401)
	003702 FT		003702 FT 2 0 17001 0 00 0000+00 VILLAGE: STIFFLERTOWN NC SY LVIS RD INTER-BK CHERRY TREE TO PATCHIN (SR0219 SEG 0020/1999) MFC BEGIN = E
CHERRY TREE TO PATCHIN (SR0219 SEG 0020/1999)	0030/0000 003702 FT		S 0030/0000 LTH AH 002401 BK 000100 003702 FT 7022/0000 LTH AH 000100 BK 002592 INTER-AHD PATCHIN RD (SR0219 SEG 0020/0765) BUTTERBAUGH RD (T300) PATCHIN RD (SR0219 SEG 0020/0765)
			0020/2592 BMSSEN 17/3004/0020/2067 0020/2139 1 0 00571 1 00 0020+77 W BR SUSQUEHANNA RIVER
			0020/2067 BMSBG 17/3004/0020/2067 0020/1992 (AAR 527130F)#TRKS 01
SHRYOCK RD (T302)	0020/1872		
	001110 FT		001110 FT 1 0 00571 1 00 0000+00 NC ST IFFLERTOWN RD STIFFLERTOWN RD (SR3002 SEG 0010/1681)
			S 0020/0000 LENGTH(AH 2592 BK 1110)
	000000 FT		000000 FT 1 0 00571 0 00 0029+16 NC ST IFFLER HILL RD INTER-BK CHERRY TREE RD (SR1026 SEG 0070/2993) MFC BEGIN = D BK-INDIANA (32)
			S 0010/0000 LENGTH(AH 1110 BK 0000)

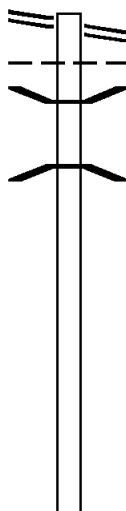
EXTRACT DATE: 11/25/2024 ROADWAY MANAGEMENT SYSTEM PAGE NUMBER: 379
PRINT DATE: 11/26/2024 SLD COUNTY/SR - ANNUAL PRINT COUNTY: CLEARFIELD

DIR: B TOTAL LEN: 10.293 MI. DIST: 02-2 SR: 3003
LEFT MUN: NEWBURG B RIGHT MUN: NEWBURG B

LA JOSE RD 054348 FT
(SR3016 SEG 0140/0000) 0180/1743

052605 FT

049722 FT



054348 FT LA JOSE RD
0180/1743 (SR3016 SEG 0140/0000)
NEWBURG
0180/1584 FERGUSON T
0180/1352 BMSSEN 17/3003/0180/1342
0 0 00000 0 00 0000+00
WOODS RUN
0180/1342 BMSBG 17/3003/0180/1342

052605 FT 2 0 17018 0 00 0524+94
5 0180/0000 LENGTH(AH 1743 BK 2883)

049722 FT 2 0 17018 0 00 0496+43

DIST: 02-2 SR: 3003
RIGHT MUN: FERGUSON T

EXTRACT DATE: 11/25/2024 ROADWAY MANAGEMENT SYSTEM PAGE NUMBER: 377
PRINT DATE: 11/26/2024 SLD COUNTY/SR - ANNUAL PRINT COUNTY: CLEARFIELD

DIR: B TOTAL LEN: 10.293 MI. DIST: 02-2 SR: 3003
LEFT MUN: CHEST T RIGHT MUN: CHEST T

037534 FT

037534 FT 2 0 17018 0 00 0374+94
VILLAGE: THOMPSONTOWN
S 0130/0000 LENGTH(AH 2526 BK 3553)

033981 FT

0120/0979 BALLAROTTO RD
(T144)
033981 FT 2 0 17018 0 00 0339+67
S 0120/0000 LENGTH(AH 3553 BK 3320)

030661 FT

030661 FT 2 0 17018 0 00 0305+95
NC THOMPSONTOWN RD
BERWINSDALE RD
(SR3022 SEG 0010/0000)
S 0110/0000 LENGTH(AH 3320 BK 3601)

RABBIT HILL RD
(T415)

0100/1386

027060 FT

027060 FT 2 0 17018 0 00 0270+00
S 0100/0000 LENGTH(AH 3601 BK 3196)

EXTRACT DATE: 11/25/2024 ROADWAY MANAGEMENT SYSTEM PAGE NUMBER: 376
PRINT DATE: 11/26/2024 SLD COUNTY/SR - ANNUAL PRINT COUNTY: CLEARFIELD

DIR: B TOTAL LEN: 10.293 MI. DIST: 02-2 SR: 3003
LEFT MUN: CHEST T RIGHT MUN: CHEST T

023864 FT

023864 FT 2 0 17018 0 00 0238+10
BLACK ELK RD
(SR3014 SEG 0200/0000)
MFC BEGIN = E
5 0090/0000 LENGTH(AH 3196 BK 3247)

NORTH CAMP RD 020617 FT
(SR3014 SEG 0190/2044) 0080/0000

020617 FT 2 0 17018 0 00 0205+60
VILLAGE: MCPHERRON
5 0080/0000 LENGTH(AH 3247 BK 3074)

MCPHERRON RD
(T409) 0070/1999

017543 FT

017543 FT 2 0 17018 0 00 0174+33
5 0070/0000 LENGTH(AH 3074 BK 2954)

014589 FT

014589 FT 2 0 17018 0 00 0145+06
5 0060/0000 LENGTH(AH 2954 BK 3497)

EXTRACT DATE: 11/25/2024 ROADWAY MANAGEMENT SYSTEM PAGE NUMBER: 375
PRINT DATE: 11/26/2024 SLD COUNTY/SR - ANNUAL PRINT COUNTY: CLEARFIELD

DIR: B TOTAL LEN: 10.293 MI. DIST: 02-2 SR: 3003
LEFT MUN: CHEST T RIGHT MUN: CHEST T

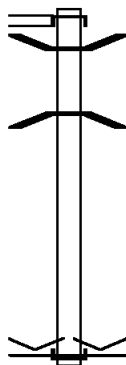
	011092 FT		011092 FT 2 0 17018 0 00 0110+31 S 0050/0000 LENGTH(AH 3497 BK 3046)
	008046 FT		008046 FT 2 0 17018 0 00 0080+06 NC PUNKIN RIDGE RD MFC BEGIN = D
WESTOVER RD (SR3006 SEG 0110/3096)	0040/0000	==	S 0040/0000 LENGTH(AH 3046 BK 2041)
	006005 FT		006005 FT 2 0 17018 0 00 0059+67 S 0030/0000 LENGTH(AH 2041 BK 2286)
		=	0020/1002 FORESTRY RD (FRST)
	003719 FT		003719 FT 2 0 17018 0 00 0036+92 S 0020/0000 LENGTH(AH 2286 BK 3719)
	000000 FT		000000 FT 2 0 17018 0 00 0000+00 NC BARRONS RD INTER-BK HIGHLAND AV (SR4017 SEG 0130/1720) MFC BEGIN = E BK-CAMBRIA (11)
			S 0010/0000 LENGTH(AH 3719 BK 0000)

EXTRACT DATE: 11/25/2024 ROADWAY MANAGEMENT SYSTEM PAGE NUMBER: 374
PRINT DATE: 11/26/2024 SLD COUNTY/SR - ANNUAL PRINT COUNTY: CLEARFIELD

DIR: B TOTAL LEN: .318 MI. DIST: 02-2 SR: 3002
LEFT MUN: BURNSIDE T RIGHT MUN: BURNSIDE T

STIFFLER HILL RD 001681 FT
(SR3004 SEG 0020/0000) 0010/1681

000000 FT



001681 FT
INTER-AHD STIFFLERTOWN RD
0010/1681 (SR3004 SEG 0020/0000)
0010/1193 BMSBN 17/3002/0010/1179
1 0 00571 0 00 0011+82
KELLER RUN
0010/1179 BMSBG 17/3002/0010/1179

000000 FT 1 0 00571 0 00 0000+00
VILLAGE: STIFFLERTOWN
NC STIFFLERTOWN RD
INTER-BK FRONT ST
(SR1026 SEG 0080/0000)
MFC BEGIN = D
BK-INDIANA (32)
0010/0000 LENGTH(AH 1681 BK 0000)

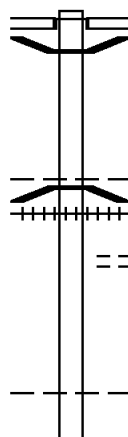
EXTRACT DATE: 11/25/2024 ROADWAY MANAGEMENT SYSTEM PAGE NUMBER: 373
PRINT DATE: 11/26/2024 SLD COUNTY/SR - ANNUAL PRINT COUNTY: CLEARFIELD

DIR: B TOTAL LEN: 11.708 MI. DIST: 02-2 SR: 3001
LEFT MUN: BELL T RIGHT MUN: BELL T

061818 FT

061331 FT

059821 FT



061818 FT
INTER-AHD

0240/0487 (SR0036 SEG 0260/0897)
0240/0157 BMSBN 17/3001/0240/0007
061331 FT 2 0 17002 1 00 0000+00

0240/0000 MAHAFFEY B
0230/0947 LENGTH(AH 0487 BK 1510)
(AAR 506107D)#TRKS 01
SUNDERLAND LN
0230/0830 (TWP)

059821 FT 2 0 17002 0 00 0598+87
NC BE THLEHEM HILL RD
0230/0000 LENGTH(AH 1510 BK 2391)
MAHAFFEY
0220/2349 BELL T

EXTRACT DATE: 11/25/2024 ROADWAY MANAGEMENT SYSTEM PAGE NUMBER: 372
PRINT DATE: 11/26/2024 SLD COUNTY/SR - ANNUAL PRINT COUNTY: CLEARFIELD

DIR: B TOTAL LEN: 11.708 MI. DIST: 02-2 SR: 3001
LEFT MUN: MAHAFFEY B RIGHT MUN: MAHAFFEY B

2 0 17002 0 00 0574+72 057430 FT
COVERED BRIDGE RD
(T322)
DEER RUN RD
(T323)

0220/0000

|||

057430 FT

5 0220/0000 LENGTH(AH 2391 BK 2985)

054445 FT

< >

054445 FT 2 0 17002 0 00 0544+90

5 0210/0000 VILLAGE: BETHLEHEM
LENGTH(AH 2985 BK 2979)

051466 FT

5 051466 FT 2 0 17002 0 00 0514+94
0200/0000 LENGTH(AH 2979 BK 2862)

048604 FT

=
-
=

0190/0048 HURD RD
048604 FT (T325)
2 0 17002 0 00 0486+17
BELL
5 0190/0000 BURNSIDE T
LENGTH(AH 2862 BK 2610)
LC TO HURD RD
0180/2567 (CONN)

EXTRACT DATE: 11/25/2024 ROADWAY MANAGEMENT SYSTEM PAGE NUMBER: 371
PRINT DATE: 11/26/2024 SLD COUNTY/SR - ANNUAL PRINT COUNTY: CLEARFIELD

DIR: B TOTAL LEN: 11.708 MI. DIST: 02-2 SR: 3001
LEFT MUN: BURNSIDE T RIGHT MUN: BURNSIDE T

	045994 FT		045994 FT	2 0 17002 0 00 0459+50 LEE HOLLOW RD (T323) FRONT ST (SR3023 SEG 0020/2730) LENGTH(AH 2610 BK 1556)
		==		
	044438 FT		0170/0017 BMS EN 17/3001/0170/0000 044438 FT 2 0 17002 0 00 0443+95 DEER RUN BMSBG 17/3001/0170/0000 LENGTH(AH 1556 BK 3119)	
		==		
LC TO HUTTON RD (CONN) HUTTON RD (T322) MOUNT ZION RD (T132)	0160/1898 0160/1610 0160/1134	== == ==		
	041319 FT		041319 FT 2 0 17002 0 00 0412+69 0160/0000 LENGTH(AH 3119 BK 2571)	
	038748 FT		038748 FT 2 0 17002 0 00 0386+92 TOWN RD (SR3016 SEG 0080/0000) LENGTH(AH 2571 BK 2723)	
		==		
NEBO RD (T326)	0140/1875	==		

EXTRACT DATE: 11/25/2024 ROADWAY MANAGEMENT SYSTEM PAGE NUMBER: 370
PRINT DATE: 11/26/2024 SLD COUNTY/SR - ANNUAL PRINT COUNTY: CLEARFIELD

DIR: B TOTAL LEN: 11.708 MI. DIST: 02-2 SR: 3001
LEFT MUN: BURNSIDE T RIGHT MUN: BURNSIDE T

036025 FT

036025 FT 2 0 17002 0 00 0359+75
S 0140/0000 LENGTH(AH 2723 BK 2469)

2 0 17002 0 00 0335+12 033556 FT
BYERS RD
(SR3016 SEG 0070/1894) 0130/0000

033556 FT

S 0130/0000 LENGTH(AH 2469 BK 3578)

0120/2235 MARSHALL RD
(T319)

029978 FT

029978 FT 2 0 17002 0 00 0299+02
S 0120/0000 LENGTH(AH 3578 BK 2948)

027030 FT

027030 FT 2 0 17002 0 00 0269+75
(TBK) FIVE POINTS RD
(T329)

S 0110/0000 LENGTH(AH 2948 BK 2445)

024585 FT

024585 FT 2 0 17002 0 00 0245+22
S 0100/0000 LENGTH(AH 2445 BK 2580)

EXTRACT DATE: 11/25/2024 ROADWAY MANAGEMENT SYSTEM PAGE NUMBER: 369
PRINT DATE: 11/26/2024 SLD COUNTY/SR - ANNUAL PRINT COUNTY: CLEARFIELD

DIR: B TOTAL LEN: 11.708 MI. DIST: 02-2 SR: 3001
LEFT MUN: BURNSIDE T RIGHT MUN: BURNSIDE T

SAWMILL RUN RD
(T337)

0090/1299 ==

2 0 17002 0 00 0219+55 022005 FT
HARMONY RD
(SR3014 SEG 0060/2787) 0090/0000

019567 FT

YOUNG RD
(T313)

0070/1586 ==

016599 FT

013868 FT

CABIN RD
(T311)

0050/1360 ==

== 0090/0283 OWENS RD
022005 FT (T317)
5 0090/0000 LENGTH(AH 2580 BK 2438)
5 019567 FT 2 0 17002 0 00 0194+85
5 0080/0000 LENGTH(AH 2438 BK 2968)
5 016599 FT 2 0 17002 0 00 0165+17
5 0070/0000 LENGTH(AH 2968 BK 2731)
5 013868 FT 2 0 17002 0 00 0138+06
WESTOVER RD
(SR3006 SEG 0010/0000)
5 0060/0000 LENGTH(AH 2731 BK 3301)

EXTRACT DATE: 11/25/2024 ROADWAY MANAGEMENT SYSTEM PAGE NUMBER: 368
PRINT DATE: 11/26/2024 SLD COUNTY/SR - ANNUAL PRINT COUNTY: CLEARFIELD

DIR: B TOTAL LEN: 11.708 MI. DIST: 02-2 SR: 3001
LEFT MUN: BURNSIDE T RIGHT MUN: BURNSIDE T

	010567 FT			010567 FT 2 0 17002 0 00 0105+05 S 0050/0000 LENGTH(AH 3301 BK 3278)
HARKLE RD (T309)	0040/2107	==		
	007289 FT			007289 FT 2 0 17002 0 00 0072+24 S 0040/0000 LENGTH(AH 3278 BK 1574)
SYLVIS RD (SR3004 SEG 0100/3680)	0030/0021 005715 FT	==		005715 FT 2 0 17002 0 00 0056+58 SYLVIS RD (T328) S 0030/0000 LENGTH(AH 1574 BK 3176)
MCKEE RD (T307)	0020/1126	==		
	002539 FT			002539 FT 2 0 17002 0 00 0024+83 VILLAGE: SYLVIS S 0020/0000 LENGTH(AH 3176 BK 2539)
MCCULLEY RD (T305)	0010/1719	==		
	000000 FT			000000 FT 2 0 17002 0 00 0000+00 NC RIDGE RD INTER-BK SCHOOL BUS RD (TWP) MFC BEGIN = E S 0010/0000 LENGTH(AH 2539 BK 0000)

EXTRACT DATE: 11/25/2024 ROADWAY MANAGEMENT SYSTEM PAGE NUMBER: 367
PRINT DATE: 11/26/2024 SLD COUNTY/SR - ANNUAL PRINT COUNTY: CLEARFIELD
DIR: B TOTAL LEN: .000 MI. DIST: 02-2 SR: 2053
LEFT MUN: BOGGS T RIGHT MUN: BOGGS T

000000 FT



000000 FT
7010/0000 LENGTH(AH 0351 BK 0000)

EXTRACT DATE: 11/25/2024 ROADWAY MANAGEMENT SYSTEM PAGE NUMBER: 366
PRINT DATE: 11/26/2024 SLD COUNTY/SR - ANNUAL PRINT COUNTY: CLEARFIELD

DIR: B TOTAL LEN: 8.889 MI. DIST: 02-2 SR: 2051
LEFT MUN: BOGGS T RIGHT MUN: BOGGS T

SR 2049 SH (SR2049 SEG 0010/0000)	046933 FT 0170/3660	046933 FT INTER-AHD 0170/3660	SR 2034 SH (SR2034 SEG 0010/0000) TWOEY HOLLOW RD (T667)
OLD VALLEY RD (T757)	0170/2089		
ALBERT RUN RD (T759)	0170/0914		
	043273 FT		
		043273 FT 2 0 17056 0 00 0454+45 0170/0000 LENGTH(AH 3660 BK 3660)	
2 0 17056 0 00 0418+29 039613 FT OLD ERIE PIKE (SR2024 SEG 0220/1822)	0160/0000	039613 FT OLD ERIE PIKE (SR2024 SEG 0220/1822) 0160/0000 LENGTH(AH 3660 BK 2212)	
	037401 FT		
		037401 FT 2 0 17056 0 00 0395+81 0150/0000 LENGTH(AH 2212 BK 2854)	

LC TO HARTMAN RD

EXTRACT DATE: 11/25/2024 ROADWAY MANAGEMENT SYSTEM PAGE NUMBER: 365
PRINT DATE: 11/26/2024 SLD COUNTY/SR - ANNUAL PRINT COUNTY: CLEARFIELD

DIR: B TOTAL LEN: 8.889 MI. DIST: 02-2 SR: 2051
LEFT MUN: BOGGS T RIGHT MUN: BOGGS T

		==	0140/1391 (CONN)
		==	HARTMAN RD
			0140/1267 (T668)
	034547 FT		034547 FT 2 0 17056 0 00 0367+27
			0140/0000 LENGTH(AH 2854 BK 3766)
EAGLE EYE RD (T670)	0130/2328	==	
		==	0130/2113 WOODS HOLLOW RD
			(T669)
	030781 FT		030781 FT 2 0 17056 0 00 0329+61
			0130/0000 LENGTH(AH 3766 BK 3837)
GOSS CEMETERY RD (T672)	0120/2012	==	
		--	0120/2006 BOGGS
		--	DECATUR T
BURLY TO WEST DECATUR R (SR2007 SEG 0250/0767)	0120/0845	==	0120/0845 BURLY TO WEST DECATUR R
		==	(SR2007 SEG 0250/0767)
	026944 FT		026944 FT 2 0 17056 0 00 0291+24
			0120/0000 LENGTH(AH 3837 BK 2152)
	024792 FT		024792 FT 2 0 17056 0 00 0269+72
			0110/0000 LENGTH(AH 2152 BK 3490)

EXTRACT DATE: 11/25/2024 ROADWAY MANAGEMENT SYSTEM PAGE NUMBER: 364
PRINT DATE: 11/26/2024 SLD COUNTY/SR - ANNUAL PRINT COUNTY: CLEARFIELD

DIR: B TOTAL LEN: 8.889 MI. DIST: 02-2 SR: 2051
LEFT MUN: DECATUR T RIGHT MUN: DECATUR T

021302 FT

021302 FT 2 0 17056 0 00 0235+00
S 0100/0000 LENGTH(AH 3490 BK 3163)

018139 FT

018139 FT 2 0 17056 0 00 0203+38
TRIB LITTLE LAUREL RUN
STRUCTURE LENGTH 12 FT
BMSID 17/2051/0090/0000
S 0090/0000 LENGTH(AH 3163 BK 3246)

014893 FT

014893 FT 2 0 17056 0 00 0170+86
S 0080/0000 LENGTH(AH 3246 BK 3549)

BAUGHMAN CEMETERY RD
(T663)

0070/1819

011344 FT

011344 FT 2 0 17056 0 00 0135+25
SR 2017 SH
(SR2017 SEG 0050/0000)
INTER-BK SR 2017 SH
(SR2017 SEG 0050/0000)

EXTRACT DATE: 11/25/2024 ROADWAY MANAGEMENT SYSTEM PAGE NUMBER: 363
PRINT DATE: 11/26/2024 SLD COUNTY/SR - ANNUAL PRINT COUNTY: CLEARFIELD

DIR: B TOTAL LEN: 8.889 MI.
LEFT MUN: DECATUR T

DIST: 02-2 SR: 2051
RIGHT MUN: DECATUR T

011344 FT
SR 2017 SH
(SR2017 SEG 0042/0000) 0050/1520

009824 FT

006366 FT

3RD ST
(SR2046 SEG 0020/3369) 0030/1708

SECOND ST
(T803) 0030/0959

FIRST ST
(T802) 0030/0290

003349 FT

SPRING ST
(BORO) 0020/1759

0070/0000 LTH AH 003549 BK 000100
011344 FT
7062/0000 LTH AH 000100 BK 001520
INTER-AHD SR 2017 SH
0050/1520 (SR2017 SEG 0042/0000)

009824 FT 2 0 17056 0 00 0085+75
0050/0000 LENGTH(AH 1520 BK 3458)

0040/0561 PLEASANT HILL RD
(SR2019 SEG 0010/0000)
006366 FT 2 0 17056 0 00 0051+04
0040/0000 LENGTH(AH 3458 BK 3017)

0030/1415 FAIRVIEW RD
(T662)

0030/0191 ESTEP RD
(T809)
003349 FT 2 0 17056 0 00 0020+58
NC SR 2051 SH

0030/0000 DECATUR
OSCEOLA MILLS B
LENGTH(AH 3017 BK 2059)

0020/1579 ELIZABETH ST
(BORO)
NC KATE ST
0020/1528 KATE ST
(BORO)
SPRING ST

EXTRACT DATE: 11/25/2024 ROADWAY MANAGEMENT SYSTEM PAGE NUMBER: 362
PRINT DATE: 11/26/2024 SLD COUNTY/SR - ANNUAL PRINT COUNTY: CLEARFIELD

DIR: B TOTAL LEN: 8.889 MI. DIST: 02-2 SR: 2051
LEFT MUN: OSCEOLA MILLS B RIGHT MUN: OSCEOLA MILLS B

COAL ST
(BORO)
PINE AL
(BORO)

0020/0379

0020/0189

2 0 17056 0 00 0000+00 001290 FT

SARAH ST
(SR0053 SEG 0490/0500)

ELIZABETH ST
(BORO)

0020/0000
001290 FT

WATER ST
(BORO)

0010/0225

000000 FT

0020/1336 (BORO)
HALE ST
0020/1146 (BORO)
MAYS ST
0020/0959 (BORO)
CURTIN ST
0020/0766 (BORO)
SPRUCE ST
0020/0568 (BORO)
PINE AL
(BORO)
0020/0166
001290 FT
NC EL
INTER-BK ELIZABETH ST
SARAH ST
(SR0053 SEG 0490/0500)
LTH AH 002059 BK 001534
0020/0000
001290 FT
7014/0000
INTER-AHD LTH AH 001534 BK 001290
STONE ST
(SR0053 SEG 0500/0000)
CURTIN ST
(BORO)
STONE ST
(SR0053 SEG 0500/0000)
EDWARDS ST
0010/1290
0010/1096 (BORO)
LINGLE ST
0010/0907 (BORO)
LUMBER AL
0010/0718 (BORO)
PRUNER ST
0010/0530 (BORO)
WATER AL
0010/0338 (BORO)
LOGAN ST
(BORO)
1 0 00057 0 00 0000+00
NC CU
INTER-BK CURTIN ST
CURTIN ST
(SR3049 SEG 0090/3547)
MFC BEGIN = D
BK-CENTRE (14)
0010/0000 LENGTH(AH 1290 BK 0000)

EXTRACT DATE: 11/25/2024 ROADWAY MANAGEMENT SYSTEM PAGE NUMBER: 361
PRINT DATE: 11/26/2024 SLD COUNTY/SR - ANNUAL PRINT COUNTY: CLEARFIELD
DIR: B TOTAL LEN: .000 MI. DIST: 02-2 SR: 2050
LEFT MUN: BRADFORD T RIGHT MUN: BRADFORD T

000000 FT



000000 FT
7010/0000 LENGTH(AH 0350 BK 0000)

EXTRACT DATE: 11/25/2024 ROADWAY MANAGEMENT SYSTEM PAGE NUMBER: 360
PRINT DATE: 11/26/2024 SLD COUNTY/SR - ANNUAL PRINT COUNTY: CLEARFIELD
DIR: B TOTAL LEN: 2.688 MI. DIST: 02-2 SR: 2049
LEFT MUN: BRADFORD T RIGHT MUN: BRADFORD T

014194 FT

INTER-AHD

SHAWVILLE HW
(SR0970 SEG 0012/0000)
TWENTY EIGHTH DIVISION
(SR0322 SEG 0570/0000)

0050/2969

SR 2030 SH
(SR2030 SEG 0032/0000)

MUTTON HOLLOW RD
(T327)

011225 FT

0050/0000
011225 FT

SHILOH RD
(SR1012 SEG 0010/0000)
1 0 00057 7 00 0000+00
VILLAGE: WOODLAND
BIGLER CUTOFF RD
(SR2030 SEG 0032/0000)
LTH AH 002969 BK 000100

LTH AH 000100 BK 001780
BIGLER CUTOFF RD
(SR2030 SEG 0040/0000)
BIGLER CUTOFF RD
(SR2030 SEG 0040/0000)

JURY RD
(T329)

BRICKYARD RD

EXTRACT DATE: 11/25/2024 ROADWAY MANAGEMENT SYSTEM PAGE NUMBER: 359
PRINT DATE: 11/26/2024 SLD COUNTY/SR - ANNUAL PRINT COUNTY: CLEARFIELD

DIR: B TOTAL LEN: 2.688 MI.
LEFT MUN: BRADFORD T

DIST: 02-2 SR: 2049
RIGHT MUN: BRADFORD T

	==	0040/0394 (T331)
	==	CONVEYOR BELT
009445 FT	==	0040/0059 OP ID 17/2049/0040/0059
	==	009445 FT 2 0 17121 0 00 0178+78
	==	WALLACETON RD
	==	(SR2029 SEG 0070/1048)
	==	5 0040/0000 LENGTH(AH 1780 BK 3273)
		TRIB ROARING RUN
		STRUCTURE LENGTH 9 FT
		0030/0956 BMSID 17/2049/0030/0956
006172 FT		
		006172 FT 2 0 17056 0 00 0553+14
		5 0030/0000 LENGTH(AH 3273 BK 2918)
		BRADFORD
		0020/2202 BOGGS T
2 0 17056 0 00 0524+04 003254 FT		003254 FT
SR 2028 SH		
(SR2028 SEG 0040/2084) 0020/0000		5 0020/0000 LENGTH(AH 2918 BK 3254)
		PROSPECT RD
		0010/2925 (T673)
		SALEM RD
		(T672)
		PROMISELAND RD
		(TWP)
000000 FT		
		000000 FT 2 0 17056 0 00 0491+62
		NC SR 2049 SH
		SR 2034 SH
		(SR2034 SEG 0010/0000)
		TWOEY HOLLOW RD
		(T667)
SR 2051 SH		MFC BEGIN = D
(SR2051 SEG 0170/3660) 0010/0000		5 0010/0000 LENGTH(AH 3254 BK 0000)

EXTRACT DATE: 11/25/2024 ROADWAY MANAGEMENT SYSTEM PAGE NUMBER: 358
PRINT DATE: 11/26/2024 SLD COUNTY/SR - ANNUAL PRINT COUNTY: CLEARFIELD
DIR: B TOTAL LEN: .000 MI. DIST: 02-2 SR: 2048
LEFT MUN: COOPER T RIGHT MUN: COOPER T

000000 FT



000000 FT
7010/0000 LENGTH(AH 0289 BK 0000)

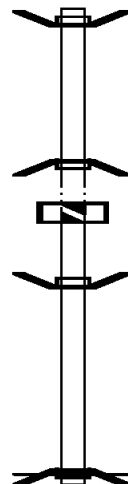
EXTRACT DATE: 11/25/2024 ROADWAY MANAGEMENT SYSTEM PAGE NUMBER: 357
 PRINT DATE: 11/26/2024 SLD COUNTY/SR - ANNUAL PRINT COUNTY: CLEARFIELD
 DIR: B TOTAL LEN: .055 MI. DIST: 02-2 SR: 2047
 LEFT MUN: COOPER T RIGHT MUN: COOPER T

000292 FT

000144 FT

000144 FT

000000 FT



000292 FT BMSBN 17/2047/0020/0000
 INTER-AHD SPORTSMEN RD
 0020/0148 (T711)
 000144 FT 1 0 01009 0 02 2014+89
 INTER-BK SPORTSMEN RD
 (T711)
 LR 1009
 BMSBG 17/2047/0020/0000
 LTH AH 000148 BK 000100
 0020/0000
 000144 FT
 7014/0000 LTH AH 000100 BK 000144
 BMSBN 17/2047/0010/0000
 INTER-AHD SPORTSMEN RD
 0010/0144 (T711)
 000000 FT 1 0 01009 0 02 2009+73
 NC SP SPORTSMAN RD
 INTER-BK SPORTSMEN RD
 (T711)
 LR 1009
 BMSBG 17/2047/0010/0000
 MFC BEGIN = E
 0010/0000 LENGTH(AH 0144 BK 0000)

DIR: B TOTAL LEN: .761 MI. DIST: 02-2 SR: 2046
LEFT MUN: DECATUR T RIGHT MUN: DECATUR T

```

004018 FT SR 2051 SH
0020/3369 (SR2051 SEG 0030/1708)

0020/2760 GIGS LN
(T994)
NC THIRD ST

0020/1870 SECOND AV
(TB03)
AL
0020/1544 (TWP )
FIRST ST
(TWP )
NC WALNUT ST

0020/0892 HALE ST
(T915)

0020/0696 AL
(TWP )
SHORT ST
0020/0451 (TB06)

000649 FT 2 0 17136 0 01 0019+45
NC CURTIN ST
INTER-BK CURTIN ST
(BORO)
0020/0000 LENGTH(AH 3369 BK 0100)
000649 FT
7014/0000 LENGTH(AH 0100 BK 0649)
INTER-AHD COAL ST
0010/0649 (BORO)

000000 FT 2 0 17136 0 00 0000+00
HOUTZDALE TO OSCEOLA HW
(SR0053 SEG 0480/1591)
NC COAL RD
MFC BEGIN = E
0010/0000 LENGTH(AH 0649 BK 0000)

```

EXTRACT DATE: 11/25/2024 ROADWAY MANAGEMENT SYSTEM PAGE NUMBER: 355
PRINT DATE: 11/26/2024 SLD COUNTY/SR - ANNUAL PRINT COUNTY: CLEARFIELD
DIR: B TOTAL LEN: .000 MI. DIST: 02-2 SR: 2045
LEFT MUN: BECCARIA T RIGHT MUN: BECCARIA T

000000 FT



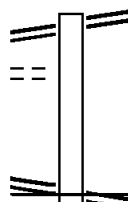
000000 FT
7010/0000 LENGTH(AH 0636 BK 0000)

EXTRACT DATE: 11/25/2024 ROADWAY MANAGEMENT SYSTEM PAGE NUMBER: 354
PRINT DATE: 11/26/2024 SLD COUNTY/SR - ANNUAL PRINT COUNTY: CLEARFIELD

DIR: B TOTAL LEN: .124 MI. DIST: 02-2 SR: 2044
LEFT MUN: BECCARIA T RIGHT MUN: BECCARIA T

HEVERLY RD 000656 FT
(SR0865 SEG 0020/2585) 0010/0656
FOR SR 0865 AND 2044
(CONN) 0010/0474

2 0 17132 1 00 0000+00 000000 FT
CHURCH HILL RD
(SR2042 SEG 0020/1887) 0010/0000



000656 FT HEVERLY RD
0010/0656 (SR0865 SEG 0020/2585)

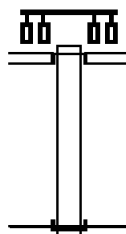
NC DILLON RD
CHURCH HILL RD
000000 FT (SR2042 SEG 0020/1887)
MFC BEGIN = E
0010/0000 LENGTH(AH 0656 BK 0000)

EXTRACT DATE: 11/25/2024 ROADWAY MANAGEMENT SYSTEM PAGE NUMBER: 353
PRINT DATE: 11/26/2024 SLD COUNTY/SR - ANNUAL PRINT COUNTY: CLEARFIELD

DIR: B TOTAL LEN: .023 MI. DIST: 02-2 SR: 2043
LEFT MUN: MORRIS T RIGHT MUN: MORRIS T

000122 FT

000000 FT



000122 FT
INTER-AHD TROY HILL RD
(T680)
TROY HAWK RUN HW
(SR0053 SEG 0600/0000)
0010/0122
000000 FT 1 1 00735 0 00 0000+00
NC NINTH ST
INTER-BK NINTH ST
(SR3029 SEG 0020/1914)
MFC BEGIN = E
BK-CENTRE (14)
0010/0000 LENGTH(AH 0122 BK 0000)

EXTRACT DATE: 11/25/2024 ROADWAY MANAGEMENT SYSTEM PAGE NUMBER: 352
PRINT DATE: 11/26/2024 SLD COUNTY/SR - ANNUAL PRINT COUNTY: CLEARFIELD

DIR: B TOTAL LEN: 1.000 MI. DIST: 02-2 SR: 2042
LEFT MUN: BECCARIA T RIGHT MUN: BECCARIA T

005278 FT

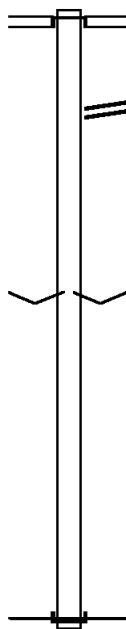
005278 FT
INTER-AHD UTAHVILLE RD
(SR2002 SEG 0070/0000)
0020/2610 UTAHVILLE RD
(SR0865 SEG 0030/0000)
DILLON RD
(SR2044 SEG 0010/0000)
NC CHURCH HILL DR

002668 FT

002668 FT 2 0 17132 0 00 0026+18
VILLAGE: UTAHVILLE
5 0020/0000 LENGTH(AH 2610 BK 2668)

000000 FT

000000 FT 2 0 17132 0 00 0052+80
NC DI LLLON RD
INTER-BK DILLON RD
(T533)
MFC BEGIN = E
5 0010/0000 LENGTH(AH 2668 BK 0000)



EXTRACT DATE: 11/25/2024 ROADWAY MANAGEMENT SYSTEM PAGE NUMBER: 351
PRINT DATE: 11/26/2024 SLD COUNTY/SR - ANNUAL PRINT COUNTY: CLEARFIELD

DIR: B TOTAL LEN: 5.206 MI. DIST: 02-2 SR: 2041
LEFT MUN: LAWRENCE T RIGHT MUN: LAWRENCE T

027488 FT

LEGION RD
(T883)
HIGHVIEW RD
(T884)
DAIRY LN
(T517)

0110/2036
0110/1596
0110/1372

2 0 17098 0 00 0034+70 024542 FT
PLEASANT LN
(T104)

0110/0000

CRESCENT RD
(T102)

0100/1300

027488 FT
INTER-AHD

FAULKNER ST
(T796)
WASHINGTON AV
(SR1001 SEG 0040/0000)

0110/2946

024542 FT

5 0110/0000 LENGTH(AH 2946 BK 2432)

EXTRACT DATE: 11/25/2024 ROADWAY MANAGEMENT SYSTEM PAGE NUMBER: 350
PRINT DATE: 11/26/2024 SLD COUNTY/SR - ANNUAL PRINT COUNTY: CLEARFIELD

DIR: B TOTAL LEN: 5.206 MI. DIST: 02-2 SR: 2041
LEFT MUN: LAWRENCE T RIGHT MUN: LAWRENCE T

	==	0100/0973	GEORGE RD (T116)
022110 FT		022110 FT	2 0 17098 0 00 0008+85
		5 0100/0000	LENGTH(AH 2432 BK 0998)
	==	0090/0193	FOR SR 2040 AND 2041 (CONN)
021112 FT		021112 FT	2 0 17098 0 00 0000+00
		5 0090/0000	BOYKI W LN (SR2040 SEG 0010/2232) LENGTH(AH 0998 BK 2237)
	==	0080/1745	LAWRENCE PIKE T
018875 FT		018875 FT	2 0 17097 0 00 0045+16
		5 0080/0000	LENGTH(AH 2237 BK 2638)
2 0 17097 0 00 0071+54 016237 FT		016237 FT	
CARRS HILL RD		NC VILLAGE RD	
(SR1002 SEG 0010/0000) 0070/0000		5 0070/0000	LENGTH(AH 2638 BK 2865)
	==	0060/1765	SCHOOLHOUSE RD (T209)
013372 FT		013372 FT	2 0 17040 0 02 0134+40
WALKER RD		NC CARRS HILL RD	
(T517) 0060/0000		5 0060/0000	LENGTH(AH 2865 BK 1909)
2 0 17040 0 02 0115+15 011463 FT		011463 FT	SCHOOLHOUSE RD (T209)
SHADYBROOK DR			MFC BEGIN = D

EXTRACT DATE: 11/25/2024 ROADWAY MANAGEMENT SYSTEM PAGE NUMBER: 349
PRINT DATE: 11/26/2024 SLD COUNTY/SR - ANNUAL PRINT COUNTY: CLEARFIELD

DIR: B TOTAL LEN: 5.206 MI. DIST: 02-2 SR: 2041
LEFT MUN: PIKE T RIGHT MUN: PIKE T

(SR3032 SEG 0030/3648) 0050/0000

5 0050/0000 LENGTH(AH 1909 BK 3543)

007920 FT

007920 FT 2 0 17040 0 01 0079+20
5 0040/0000 LENGTH(AH 3543 BK 2390)

005530 FT

005530 FT 2 0 17040 0 01 0055+31
5 0030/0000 LENGTH(AH 2390 BK 2423)

NICHOLSON RD
(T208)

0020/1846

WAY RD
(T502)

0020/1149

0020/1126 SCHONWALDER RD
(T512)

003107 FT

003107 FT 2 0 17040 0 01 0031+08
5 0020/0000 LENGTH(AH 2423 BK 3107)

0010/2585 LAWRENCE T
0010/2029 BMSSEN 17/2041/0010/2010
2 0 17040 0 01 0020+07
BAILEYS RUN
0010/2010 BMSBG 17/2041/0010/2010
BOYKIW LN
0010/1588 (SR2040 SEG 0010/0000)

000000 FT

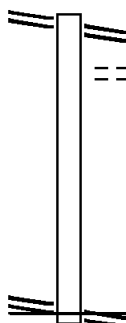
000000 FT 2 0 17040 0 01 0000+00
NC BAILEY SETTLEMENT HW
HIGH SCHOOL RD
(SR1001 SEG 0020/0000)
MFC BEGIN = E
5 0010/0000 LENGTH(AH 3107 BK 0000)

EXTRACT DATE: 11/25/2024 ROADWAY MANAGEMENT SYSTEM PAGE NUMBER: 348
PRINT DATE: 11/26/2024 SLD COUNTY/SR - ANNUAL PRINT COUNTY: CLEARFIELD

DIR: B TOTAL LEN: .423 MI. DIST: 02-2 SR: 2040
LEFT MUN: LAWRENCE T RIGHT MUN: LAWRENCE T

CARRS HILL RD 002232 FT
(SR2041 SEG 0090/0000) 0010/2232

2 0 17097 0 00 0000+00 000000 FT
BAILY SETTLEMENT RD
(SR2041 SEG 0010/1588) 0010/0000



002232 FT VILLAGE RD
0010/2232 (SR2041 SEG 0090/0000)
FOR SR 2040 AND 2041
0010/2006 (CONN)

NC BOYKIW LN
000000 FT BAILY SETTLEMENT RD
(SR2041 SEG 0010/1588)
MFC BEGIN = E
0010/0000 LENGTH(AH 2232 BK 0000)

EXTRACT DATE: 11/25/2024 ROADWAY MANAGEMENT SYSTEM PAGE NUMBER: 347
PRINT DATE: 11/26/2024 SLD COUNTY/SR - ANNUAL PRINT COUNTY: CLEARFIELD

DIR: B TOTAL LEN: 3.692 MI. DIST: 02-2 SR: 2039
LEFT MUN: COOPER T RIGHT MUN: COOPER T

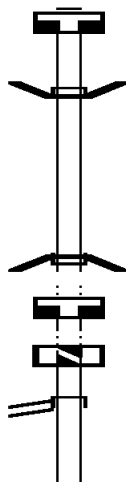
019492 FT

019473 FT

019473 FT

019473 FT

KYLERTOWN TO DRIFTING H
(SR0053 SEG 0830/0000) 0070/2585



019492 FT
7100/0000 LENGTH(AH 4197 BK 0019)
BMSBN 17/2039/0090/0000
INTER-AHD DRAIN LICK RD
0090/0019 (T245)
019473 FT 2 0 17 066 0 00 0254+24
NC DRAIN LICK RD
INTER-BK DRAIN LICK RD
(T245)
BRANCH BROWNS RUN
BMSBG 17/2039/0090/0000
5 0090/0000 LENGTH(AH 0019 BK 5954)
019473 FT
7080/0000 LTH AH 005954 BK 000535
019473 FT
7074/0000 LTH AH 000535 BK 002585
INTER-AHD KYLERTOWN TO DRIFTING H
0070/2585 (SR0053 SEG 0830/0000)

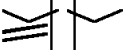
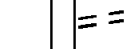


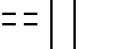


EXTRACT DATE: 11/25/2024 ROADWAY MANAGEMENT SYSTEM PAGE NUMBER: 346
PRINT DATE: 11/26/2024 SLD COUNTY/SR - ANNUAL PRINT COUNTY: CLEARFIELD

DIR: B TOTAL LEN: 3.692 MI. DIST: 02-2 SR: 2039
LEFT MUN: COOPER T RIGHT MUN: COOPER T

	016888 FT		016888 FT	2 0 17066 0 00 0168+72
				FIRE HOUSE RD
		==	5 0070/0000	(T726) LENGTH(AH 2585 BK 2750)
		==	0060/1466	MORAVIAN ST
				(T163)
		==	0060/1203	M C LN
				(TWP)
		==	0060/1126	JEDNOTA RD
				(TWP)
JOHNSONS RD				
(T734)	0060/0284	==		
	014138 FT		014138 FT	2 0 17066 0 00 0141+40
			5 0060/0000	LENGTH(AH 2750 BK 2901)
				JEDNOTA ST
		==	0050/2528	(TWP)
				CLEARFIELD ST
		==	0050/2467	(T862)
				DOBRYTOWN RD
				(T722)
		==	0050/1767	PEALE RD
				(T733)
		==	0050/1510	BRANCH ST
				(T157)
CLINTON ST	0050/1088	==		
(T159)				
				CAMBRIA ST
	011237 FT	==	0050/0242	(T159)
			011237 FT	2 0 17066 0 00 0112+39
				BEDFORD ST
				(T158)
INDIANA ST	0040/3203	==	5 0050/0000	LENGTH(AH 2901 BK 3239)
(T836)				

EXTRACT DATE: 11/25/2024 ROADWAY MANAGEMENT SYSTEM PAGE NUMBER: 345
PRINT DATE: 11/26/2024 SLD COUNTY/SR - ANNUAL PRINT COUNTY: CLEARFIELD

DIR: B TOTAL LEN: 3.692 MI. DIST: 02-2 SR: 2039
LEFT MUN: COOPER T RIGHT MUN: COOPER T

SR 2038 SH (SR2038 SEG 0010/3160)	007998 FT 0040/0000		007998 FT 2 0 17066 0 00 0080+00 VILLAGE: GRASSFLAT NC SR 2039 SH S 0040/0000 LENGTH(AH 3239 BK 2470)
	005528 FT		S 005528 FT 2 0 17066 0 00 0055+15 0030/0000 LENGTH(AH 2470 BK 2641)
	002887 FT		KNOX RUN RD (T723) NC RESERVOIR RD S 002887 FT 2 0 17066 0 00 0028+74 0020/0000 LENGTH(AH 2641 BK 2887)
			0010/1954 BMS EN 17/2039/0010/1946
			2 0 17066 0 00 0019+78 BRIDGE CLOSED BROWNS RUN
			0010/1946 BMSBG 17/2039/0010/1946
PINE ST (TWP)	0010/1018		
	000000 FT		0010/0081 FOR SR 2035 AND SR 2039 (CONN) 2 0 17066 0 00 0000+00 VILLAGE: LANSE LANSE RD (SR2035 SEG 0140/1568) NC KNOX RUN RD MFC BEGIN = D
LANSE RD (SR2035 SEG 0140/1568)	0010/0000		S 0010/0000 LENGTH(AH 2887 BK 0000)

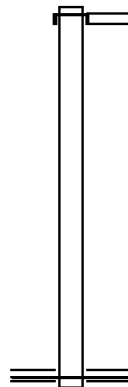
EXTRACT DATE: 11/25/2024 ROADWAY MANAGEMENT SYSTEM PAGE NUMBER: 344
PRINT DATE: 11/26/2024 SLD COUNTY/SR - ANNUAL PRINT COUNTY: CLEARFIELD
DIR: B TOTAL LEN: .598 MI. DIST: 02-2 SR: 2038
LEFT MUN: COOPER T RIGHT MUN: COOPER T

003160 FT

003160 FT
INTER-AHD GRASSFLAT AV
(SR2039 SEG 0040/0000)
RESERVOIR RD
0010/3160 (SR2039 SEG 0040/0000)

000000 FT

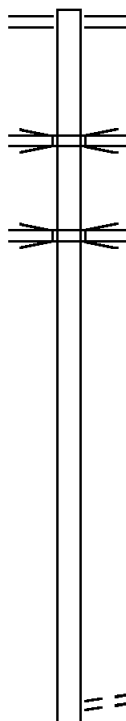
000000 FT 2 0 17104 0 00 0000+00
NC GRASSFLAT AV
KYLERTOWN TO DRIFTING H
(SR0053 SEG 0810/1612)
MFC BEGIN = D
0010/0000 LENGTH(AH 3160 BK 0000)



EXTRACT DATE: 11/25/2024 ROADWAY MANAGEMENT SYSTEM PAGE NUMBER: 343
PRINT DATE: 11/26/2024 SLD COUNTY/SR - ANNUAL PRINT COUNTY: CLEARFIELD

DIR: B TOTAL LEN: 2.505 MI. DIST: 02-2 SR: 2037
LEFT MUN: COOPER T RIGHT MUN: COOPER T

013227 FT
012688 FT



010865 FT

007396 FT

013227 FT KYLERTOWN TO DRIFTING R
0080/0539 (SR0053 SEG 0780/0000)
012688 FT 2 0 17064 0 00 0074+23

LR1009WB
OP ID 17/0080/1331/1902
NC MAIN ST
S 0080/0000 LENGTH(AH 0539 BK 1823)

SR 0080
0070/0805 OP ID 17/0080/1330/2172
010865 FT 2 0 17064 0 00 0056+10
S 0070/0000 LENGTH(AH 1823 BK 3469)

007396 FT 2 0 17064 0 00 0019+82
S 0060/0000 LENGTH(AH 3469 BK 2062)

0050/0641 SPORTSMEN RD
(T711)

EXTRACT DATE: 11/25/2024 ROADWAY MANAGEMENT SYSTEM PAGE NUMBER: 342
PRINT DATE: 11/26/2024 SLD COUNTY/SR - ANNUAL PRINT COUNTY: CLEARFIELD

DIR: B TOTAL LEN: 2.505 MI. DIST: 02-2 SR: 2037
LEFT MUN: COOPER T RIGHT MUN: COOPER T

	005334 FT			005334 FT	2 0 17064 0 00 0000+00
TROLLEY ST (T715)	0040/1279	==		5 0050/0000	LENGTH(AH 2062 BK 1424)
				0040/1053	BMS EN 17/2037/0040/1041 1 1 00121 0 00 0053+35
				0040/1041	TRIB SULPHUR RUN BMSBG 17/2037/0040/1041
	003910 FT			003910 FT	1 1 00121 0 00 0042+79
				INTER-BK	WINBURNE RD (SR2035 SEG 0110/0000)
					WINBURNE RD (SR2035 SEG 0110/0000)
					MFC BEGIN = D
	003910 FT			5 0040/0000	LTH AH 001424 BK 001599
MUNSON TO WINBURNE RD (SR2035 SEG 0104/0000)	0030/1874			003910 FT	7040/0000
COALWARD ST (T776)	0030/1127			INTER-AHD	WINBURNE RD (SR2035 SEG 0104/0000)
				0030/1874	
				0030/0942	TERRACE ST (T183)
				0030/0407	PAUL ST (T185)
				0030/0018	BMS EN 17/2037/0030/0000
	002036 FT			002036 FT	1 1 00121 0 00 0008+22
					VILLAGE: WINBURNE
					SULPHUR RUN
				5 0030/0000	BMSBG 17/2037/0030/0000
CHURCH ST (T776)	0020/0186				LENGTH(AH 1874 BK 0774)
	001262 FT				
				001262 FT	1 1 00121 0 00 0000+00
SAWMILL RD (T707)	0010/0901			5 0020/0000	LENGTH(AH 0774 BK 1262)
	000000 FT			000000 FT	2 0 17146 0 00 0013+40
				INTER-BK	WINBURNE RD RED MOSHANNON BR (SR4009 SEG 0010/0114)
					MFC BEGIN = E
					BK-CENTRE (14)
				5 0010/0000	LENGTH(AH 1262 BK 0000)

EXTRACT DATE: 11/25/2024 ROADWAY MANAGEMENT SYSTEM PAGE NUMBER: 341
PRINT DATE: 11/26/2024 SLD COUNTY/SR - ANNUAL PRINT COUNTY: CLEARFIELD

DIR: B TOTAL LEN: .993 MI. DIST: 02-2 SR: 2036
LEFT MUN: MORRIS T RIGHT MUN: MORRIS T

	005244 FT		005244 FT	
			INTER-AHD	EMPIRE RD
				(SR1009 SEG 0030/1109)
PARDEE RD			0012/1679	EMPIRE RD
(T908)	0012/1428			(SR1009 SEG 0030/1109)
FULTON ST				
(T245)	0012/0958			
				NC SIXTH ST
				(TBK) SIXTH ST
			0012/0788	(T681)
				LC FOR SIXTH ST
			0012/0666	(CONN)
2 0 17079 0 00 0033+05	003565 FT		003565 FT	FIFTH ST
FULTON ST				(T246)
(T245)	0012/0000		5 0012/0000	LENGTH(AH 1679 BK 3565)
WHITMAN ST				
(T687)	0010/2621			GLASTONBURY ST
GLASTONBURY ST			0010/2221	(T685)
(T685)	0010/2221			FOURTH ST
			0010/2194	(T970)
				TELCOTT ST
THIRD ST			0010/1534	(T683)
(T841)	0010/1390			
SECOND ST				EMPIRE RD
(T689)	0010/0729		0010/0729	(SR1009 SEG 0010/0000)
			0010/0693	BMS EN 17/2036/0010/0635
				2 0 17103 0 00 0000+00
				EMIGH RUN
			0010/0635	BMS BG 17/2036/0010/0635
	000000 FT		000000 FT	2 0 17103 0 00 0000+00
				VILLAGE: HAWK RUN
				NC POWELL ST
				PHILIPSBURG AREA HW
				(SR0053 SEG 0620/0000)
				MFC BEGIN = D
			5 0010/0000	LENGTH(AH 3565 BK 0000)

EXTRACT DATE: 11/25/2024 ROADWAY MANAGEMENT SYSTEM PAGE NUMBER: 340
PRINT DATE: 11/26/2024 SLD COUNTY/SR - ANNUAL PRINT COUNTY: CLEARFIELD

DIR: B TOTAL LEN: 7.263 MI. DIST: 02-2 SR: 2035
LEFT MUN: COOPER T RIGHT MUN: COOPER T

038349 FT	==	038349 FT	KYLERTOWN TO DRIFTING R
		0150/1621	(SR0053 SEG 0800/0000)
		0150/1234	COTOHISC RD
			(T984)
036728 FT	==	036728 FT	2 0 17065 0 00 0103+35
			SPORTSMANS RD
			(T711)
		0150/0000	LENGTH(AH 1621 BK 3283)
		0140/1568	KNOX RUN RD
			(SR2039 SEG 0010/0000)
		0140/1494	FOR SR 2035 AND 2039
			(CONN)
033445 FT	==	0140/0335	BMS EN 17/2035/0140/0000
		033445 FT	2 0 17065 0 00 0074+17
			LR 1009
			BMSBG 17/2035/0140/0000
		0140/0000	LENGTH(AH 3283 BK 0545)
SPRUCE ST			
(TWP)			
0130/0230	==	032900 FT	2 0 17065 0 00 0065+39
032900 FT			LENGTH(AH 0545 BK 3056)
		0120/1570	BIRCH ST
			(T721)
APPLE LN			
(TWP)			
0120/1050	==		

DIR: B		TOTAL LEN: 7.263 MI.		DIST: 02-2		SR: 2035	
LEFT MUN: COOPER T				RIGHT MUN: COOPER T			
OCUST ST (TWP)	0120/0419	==					
	029844 FT	==		0120/0112	HICKORY ST		
				029844 FT	(TWP)		
ALNUT ST (TWP)	0110/3412	==		0120/0000	LENGTH(AH 3056 BK 3456)		
				0110/2810	CHESTNUT ST		
					(TWP)		
					NC MAPLE ST		
UR LANE (TWP)	0110/0931	==					
ROOSEVELT ST (T837)	0110/0348	==					
0 17065 0 00 0000+00	026388 FT			026388 FT			
WINBURNE RD (SR2037 SEG 0040/0000)	0110/0000	==		0110/0000	LENGTH(AH 3456 BK 1599)		
					TONY HILL RD		
				0104/1077	(T912)		
	024789 FT			024789 FT	2 0 00121 0 00 0027+00		
					NC MAIN ST		
					WINBURNE RD		
				0104/0000	(SR2037 SEG 0030/1874)		
				0100/2086	LENGTH(AH 1599 BK 2397)		
					BMS EN 17/2035/0100/2058		
					2 0 17063 0 00 0224+57		
				0100/2058	SULPHUR RUN		
					BMSBG 17/2035/0100/2058		
ROLLEY ST (T715)	0100/1979	==					
HILLCREST ST (T777)	0100/1034	==					
				0100/1007	SCHULTZ LN		
					(TWP)		
	022392 FT			022392 FT	2 0 17063 0 00 0224+57		
					VILLAGE: WINBURNE		
				0100/0000	LENGTH(AH 2397 BK 1940)		
					LIMB RD		

EXTRACT DATE: 11/25/2024 ROADWAY MANAGEMENT SYSTEM PAGE NUMBER: 338
PRINT DATE: 11/26/2024 SLD COUNTY/SR - ANNUAL PRINT COUNTY: CLEARFIELD

DIR: B TOTAL LEN: 7.263 MI. DIST: 02-2 SR: 2035
LEFT MUN: COOPER T RIGHT MUN: COOPER T

		==	0090/1600 (T710)
	020452 FT		020452 FT 2 0 17063 0 00 0205+00
			5 0090/0000 LENGTH(AH 1940 BK 3552)
		==	0080/2649 FOREST RD
		==	(T709)
TIMBER RD			
(T708)	0080/0913	==	NC MUNSON TO WINBURNE RD
			SAWMILL RD
	016900 FT	==	0080/0558 (T707)
			016900 FT 2 0 17063 0 00 0169+27
			VILLAGE: FOREST
			5 0080/0000 LENGTH(AH 3552 BK 3118)
		--	0070/1136 COOPER
		--	MORRIS T
	013782 FT		013782 FT 2 0 17063 0 00 0138+24
			(TBK) CASANOVA RD
		==	(T958)
			5 0070/0000 LENGTH(AH 3118 BK 2657)
		==	COLORADO RD
			0062/2245 (T704)
SCHOOL HOUSE RD			
(T706)	0062/0321	==	
1 0 17063 0 00 0111+56	011125 FT		011125 FT
OLD TURNPIKE RD			
(SR2032 SEG 0120/2316)	0062/0000	==	5 0062/0000 LENGTH(AH 2657 BK 0636)
			0060/0496 BMSN 17/2035/0060/0477
			2 0 17063 0 00 0109+70
			TRIB MOSHANNON CREEK

EXTRACT DATE: 11/25/2024 ROADWAY MANAGEMENT SYSTEM PAGE NUMBER: 337
PRINT DATE: 11/26/2024 SLD COUNTY/SR - ANNUAL PRINT COUNTY: CLEARFIELD

DIR: B TOTAL LEN: 7.263 MI. DIST: 02-2 SR: 2035
LEFT MUN: MORRIS T RIGHT MUN: MORRIS T

010489 FT

0060/0477 BMSBG 17/2035/0060/0477
010489 FT 2 0 17063 0 00 0105+14
S 0060/0000 LENGTH(AH 0636 BK 3671)

006818 FT

== 0050/0688 LOWES HILL RD
(T701)
006818 FT 2 0 17063 0 00 0068+29
S 0050/0000 LENGTH(AH 3671 BK 3342)

003476 FT

003476 FT 2 0 17063 0 00 0034+76
S 0040/0000 LENGTH(AH 3342 BK 3476)

FOR SR 1009 AND 2035
(CONN)

0030/0220
000000 FT

EMPIRE RD
(SR1009 SEG 0040/0000)

0030/0000
000000 FT
000000 FT

== 000000 FT 2 0 17063 0 00 0000+00
VILLAGE: MUNSON
NC HA RDSCRABBLE RD
INTER-BK EMPIRE RD
(SR1009 SEG 0040/0000)
MFC BEGIN = D
S 0030/0000 LTH AH 003476 BK 000100
000000 FT
7024/0000 LTH AH 000100 BK 001883
000000 FT
7010/0000 LENGTH(AH 1883 BK 0000)

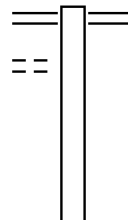
EXTRACT DATE: 11/25/2024 ROADWAY MANAGEMENT SYSTEM PAGE NUMBER: 336
PRINT DATE: 11/26/2024 SLD COUNTY/SR - ANNUAL PRINT COUNTY: CLEARFIELD
DIR: B TOTAL LEN: 5.796 MI. DIST: 02-2 SR: 2034
LEFT MUN: MORRIS T RIGHT MUN: MORRIS T

EAGLE ST
(T695)

030601 FT

0110/1757

028636 FT



030601 FT MORRISDALE ALLPORT HW
0110/1965 (SR0053 SEG 0650/0000)

028636 FT 2 0 17124 0 00 0019+97
5 0110/0000 LENGTH(AH 1965 BK 1926)

EXTRACT DATE: 11/25/2024 ROADWAY MANAGEMENT SYSTEM PAGE NUMBER: 335
PRINT DATE: 11/26/2024 SLD COUNTY/SR - ANNUAL PRINT COUNTY: CLEARFIELD

DIR: B TOTAL LEN: 5.796 MI. DIST: 02-2 SR: 2034
LEFT MUN: MORRIS T RIGHT MUN: MORRIS T

STONE ST
(T686)

0100/0951

==

026710 FT

==

0100/0263
026710 FT

SHORT ST

(TWP)

2 0 17124 0 00 0038+95

MORRISDALE ALLPORT HW

(SR0053 SEG 0660/0480)

NC CHURCH ST

INTER-BK

MORRISDALE ALLPORT HW

(SR0053 SEG 0660/0480)

MFC BEGIN = E

026710 FT

MORRISDALE ALLPORT HW
(SR0053 SEG 0660/0960)

0090/2306

0100/0000
026710 FT

LTH AH 001926 BK 000100

7094/0000

LTH AH 000100 BK 002306

INTER-AHD

MORRISDALE ALLPORT HW

0090/2306

(SR0053 SEG 0660/0960)

024404 FT

024404 FT
0090/0000

2 0 17060 0 00 0190+25

LENGTH(AH 2306 BK 2979)

EMIGH RUN RD

0080/2626

(T682)

==

==

MYERS RD
(T682)

0080/0921

==

021425 FT

021425 FT

2 0 17060 0 00 0160+20

VILLAGE: MORRISDALE

0080/0000

LENGTH(AH 2979 BK 2551)

018874 FT

018874 FT
0070/0000

2 0 17060 0 00 0134+73

LENGTH(AH 2551 BK 3386)

EXTRACT DATE: 11/25/2024 ROADWAY MANAGEMENT SYSTEM PAGE NUMBER: 334
PRINT DATE: 11/26/2024 SLD COUNTY/SR - ANNUAL PRINT COUNTY: CLEARFIELD

DIR: B TOTAL LEN: 5.796 MI. DIST: 02-2 SR: 2034
LEFT MUN: MORRIS T RIGHT MUN: MORRIS T

SUMMIT HILL RD
(SR2033 SEG 0010/0000) 0060/1121

015488 FT

015488 FT 2 0 17060 0 00 0100+79
S 0060/0000 LENGTH(AH 3386 BK 3517)

011971 FT

0050/0841 MORRIS
BOGGS T
011971 FT 2 0 17060 0 00 0065+33
NC WALLACETON RD
S 0050/0000 LENGTH(AH 3517 BK 3638)
VAN MINE RD
0040/3544 (T694)

008333 FT

BOUNDARY ST
(TWP)
BOGGS
0040/0158 WALLACETON B
008333 FT 2 0 17060 0 00 0029+81
S 0040/0000 LENGTH(AH 3638 BK 3048)

WILSON ST
(BORO)
GRANDVIEW AL
(BORO)

0030/2289

0030/2068

0030/2068 HILLTOP ST
(BORO)
0030/1853 BAUGHMAN ST
(BORO)

EXTRACT DATE: 11/25/2024 ROADWAY MANAGEMENT SYSTEM PAGE NUMBER: 333
PRINT DATE: 11/26/2024 SLD COUNTY/SR - ANNUAL PRINT COUNTY: CLEARFIELD

DIR: B TOTAL LEN: 5.796 MI. DIST: 02-2 SR: 2034
LEFT MUN: WALLACETON B RIGHT MUN: WALLACETON B

VOLUNTEER LN (BORO)	0030/1634	==	
REED ST (BORO)		==	
CLEARFIELD ST (BORO)	0030/1403	==	
		==	
	005285 FT		
	005285 FT		
WALLACETON RD (SR2029 SEG 0040/0000)	0020/2699		
	002586 FT		
	000000 FT		
SALEM RD (SR2049 SEG 0010/0000)	0010/0000		

	NC CLEARFIELD ST	
0030/1155	(AAR 528164D) #TRKS 02	
0030/0900	BIGLER ST	
	(BORO)	
0030/0211	BMS EN 17/2034/0030/0200	
	2 0 17060 0 00 0001+33	
	LAUREL RUN	
0030/0200	BMSBG 17/2034/0030/0200	
005285 FT	2 0 17060 0 00 0000+00	
	WALKER ST	
	(SR2029 SEG 0030/0000)	
	NC REED ST	
INTER-BK	WALLACETON RD	
	(SR2029 SEG 0030/0000)	
0030/0000	LTH AH 003048 BK 000100	
005285 FT		
7024/0000	LTH AH 000100 BK 002699	
INTER-AHD	WALLACETON RD	
	(SR2029 SEG 0040/0000)	
0020/2699	BOGGS T	
	002586 FT 2 0 17059 0 00 0021+33	
	0020/0000 LENGTH(AH 2699 BK 2586)	
	000000 FT 2 0 17059 0 00 0000+00	
	NC SR 2034 SH	
	TWOEY HOLLOW RD	
	(T667)	
INTER-BK	SR 2051 SH	
	(SR2051 SEG 0170/3660)	
	MFC BEGIN = D	
0010/0000	LENGTH(AH 2586 BK 0000)	

EXTRACT DATE: 11/25/2024 ROADWAY MANAGEMENT SYSTEM PAGE NUMBER: 332
PRINT DATE: 11/26/2024 SLD COUNTY/SR - ANNUAL PRINT COUNTY: CLEARFIELD

DIR: B TOTAL LEN: 1.300 MI. DIST: 02-2 SR: 2033
LEFT MUN: GRAHAM T RIGHT MUN: GRAHAM T

SINGTON RD (T680)	006866 FT 0020/3318	==	006866 FT SINGTON RD 0020/3318 (SR2032 SEG 0060/0000)
CENTRE HILL RD (T682)	0020/0419	==	
	003548 FT	==	MEYERS RD (T683)
WILLIAMS RD (T693)	0010/2775	==	0020/0255 003548 FT 2 0 17 116 0 00 0035+50 S 0020/0000 LENGTH(AH 3318 BK 3548)
	000000 FT		
WALLACETON RD (SR2034 SEG 0060/1121)	0010/0000		000000 FT 2 0 17 116 0 00 0000+00 NC SUMMIT HILL RD INTER-BK WALLACETON RD (SR2034 SEG 0060/1121) MFC BEGIN = E S 0010/0000 LENGTH(AH 3548 BK 0000)

EXTRACT DATE: 11/25/2024 ROADWAY MANAGEMENT SYSTEM PAGE NUMBER: 331
PRINT DATE: 11/26/2024 SLD COUNTY/SR - ANNUAL PRINT COUNTY: CLEARFIELD
DIR: B TOTAL LEN: 2.692 MI. DIST: 02-2 SR: 2032
LEFT MUN: MORRIS T RIGHT MUN: MORRIS T

014214 FT
014214 FT



014214 FT
7130/0000 LTH AH 000480 BK 002567
014214 FT
7124/0000 LTH AH 002567 BK 002316
HARDSCRABLE RD

EXTRACT DATE: 11/25/2024 ROADWAY MANAGEMENT SYSTEM PAGE NUMBER: 330
PRINT DATE: 11/26/2024 SLD COUNTY/SR - ANNUAL PRINT COUNTY: CLEARFIELD

DIR: B TOTAL LEN: 2.692 MI. DIST: 02-2 SR: 2032
LEFT MUN: MORRIS T RIGHT MUN: MORRIS T

0120/2316 (SR2035 SEG 0062/0000)

011898 FT 011898 FT 1 0 00864 0 00 0053+25
S 0120/0000 LENGTH(AH 2316 BK 2817)

009081 FT 009081 FT 1 0 00864 0 00 0025+08
S 0110/0000 LENGTH(AH 2817 BK 2491)

0100/1183 TROLLEY ST
(SR2031 SEG 0010/0990)

006590 FT 006590 FT 1 0 00864 0 00 0000+00
MAIN ST
(SR0053 SEG 0710/0000)
INTER-BK (TBK) OLD TURNPIKE RD
(T700)
MFC BEGIN = D
S 0100/0000 LENGTH(AH 2491 BK 2396)
006590 FT 7090/0000 LENGTH(AH 2396 BK 2068)
006590 FT 7086/0000 LENGTH(AH 2068 BK 0018)
BMSBN 17/2032/0084/0000
INTER-AHD (TBK) OLD TURNPIKE RD
(T700)
006572 FT 0084/0018 2 0 17113 0 00 0228+76
NC OL D TURNPIKE RD
INTER-BK (TBK) OLD TURNPIKE RD
(T700)
ALDER RUN
BMSBG 17/2032/0084/0000
S 0084/0000 LENGTH(AH 0018 BK 2571)
006572 FT 7080/0000 LENGTH(AH 2571 BK 3424)
006572 FT 006572 FT

EXTRACT DATE: 11/25/2024 ROADWAY MANAGEMENT SYSTEM PAGE NUMBER: 329
PRINT DATE: 11/26/2024 SLD COUNTY/SR - ANNUAL PRINT COUNTY: CLEARFIELD

DIR: B TOTAL LEN: 2.692 MI. DIST: 02-2 SR: 2032
LEFT MUN: MORRIS T RIGHT MUN: MORRIS T

2 0 17113 0 00 0000+00 000000 FT
BIGLER CUTOFF RD
(SR2030 SEG 0060/0000) 0010/0000



7070/0000 LENGTH(AH 3424 BK 2349)
INTER-AHD (TBK) OLD TURNPIKE RD
(T700)
DEER CREEK RD
0060/2349 (SR1009 SEG 0090/3027)

0060/1118 MORRIS
GRAHAM T

004223 FT

004223 FT 2 0 17113 0 00 0145+50
SUMMIT HILL RD
(SR2033 SEG 0020/3318)
INTER-BK SINGTON RD
(T680)

004223 FT

5 0060/0000 LTH AH 002349 BK 002795

004223 FT

004223 FT LTH AH 002795 BK 002549

004223 FT

004223 FT 7042/0000 LTH AH 002549 BK 000013

004223 FT

004223 FT 7040/0000 LTH AH 000013 BK 004928

004223 FT

004223 FT 7022/0000 LTH AH 004928 BK 001432

INTER-AHD SINGTON RD
(T680)
TURNER RD
0020/1432 (T698)

002791 FT

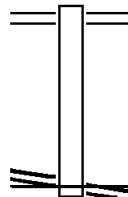
5 002791 FT 2 0 17113 0 00 0027+87
0020/0000 LENGTH(AH 1432 BK 2791)
GRAHAM
0010/2756 BRADFORD T

NC SINGTON RD
BIGLER CUTOFF RD
000000 FT (SR2030 SEG 0060/0000)
MFC BEGIN = E
5 0010/0000 LENGTH(AH 2791 BK 0000)

EXTRACT DATE: 11/25/2024 ROADWAY MANAGEMENT SYSTEM PAGE NUMBER: 328
PRINT DATE: 11/26/2024 SLD COUNTY/SR - ANNUAL PRINT COUNTY: CLEARFIELD
DIR: B TOTAL LEN: .188 MI. DIST: 02-2 SR: 2031
LEFT MUN: MORRIS T RIGHT MUN: MORRIS T

000990 FT

1 0 00864 1 00 0000+00 000000 FT
MAIN ST
(SR0053 SEG 0700/0000) 0010/0000

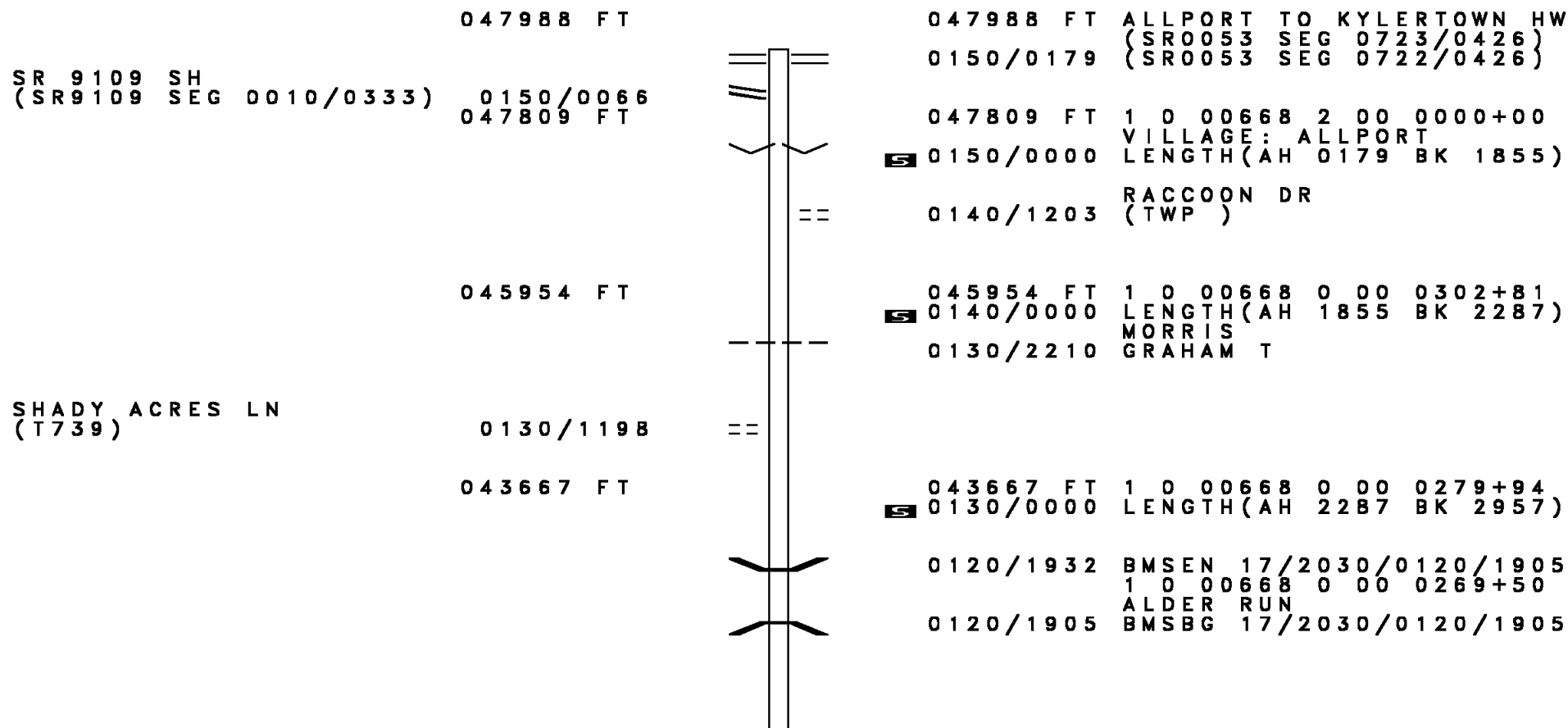


000990 FT ALLPORT MUNSON RD
0010/0990 (SR2032 SEG 0100/1183)

NC TROLLY RD
000000 FT MAIN ST
(SR0053 SEG 0700/0000)
MFC BEGIN = D
5 0010/0000 LENGTH(AH 0990 BK 0000)

EXTRACT DATE: 11/25/2024 ROADWAY MANAGEMENT SYSTEM PAGE NUMBER: 327
PRINT DATE: 11/26/2024 SLD COUNTY/SR - ANNUAL PRINT COUNTY: CLEARFIELD

DIR: B TOTAL LEN: 9.089 MI. DIST: 02-2 SR: 2030
LEFT MUN: MORRIS T RIGHT MUN: MORRIS T



EXTRACT DATE: 11/25/2024 ROADWAY MANAGEMENT SYSTEM PAGE NUMBER: 326
PRINT DATE: 11/26/2024 SLD COUNTY/SR - ANNUAL PRINT COUNTY: CLEARFIELD

DIR: B TOTAL LEN: 9.089 MI. DIST: 02-2 SR: 2030
LEFT MUN: GRAHAM T RIGHT MUN: GRAHAM T

040710 FT

040710 FT 1 0 00668 0 00 0250+45
S 0120/0000 LENGTH(AH 2957 BK 3348)

037362 FT

0110/0652 GRAHAM
MORRIS T

037362 FT 1 0 00668 0 00 0216+81

DEER CREEK RD

(SR1009 SEG 0110/0000)

S 0110/0000 LENGTH(AH 3348 BK 3910)

0100/1711 MORRIS
GRAHAM T

033452 FT

033452 FT 1 0 00668 0 00 0177+93
S 0100/0000 LENGTH(AH 3910 BK 2565)

COLUMBIA RD
(TWP)

0090/2494

030887 FT

030887 FT 1 0 00668 0 00 0152+25

CENTRE HILL RD

(T682)

S 0090/0000 LENGTH(AH 2565 BK 1934)

MORAVIAN RUN
STRUCTURE LENGTH 10 FT
0080/0979 BMSID 17/2030/0080/0979

EXTRACT DATE: 11/25/2024 ROADWAY MANAGEMENT SYSTEM PAGE NUMBER: 325
PRINT DATE: 11/26/2024 SLD COUNTY/SR - ANNUAL PRINT COUNTY: CLEARFIELD

DIR: B TOTAL LEN: 9.089 MI. DIST: 02-2 SR: 2030
LEFT MUN: GRAHAM T RIGHT MUN: GRAHAM T

028953 FT

028953 FT 1 0 00668 0 00 0133+08
S 0080/0000 LENGTH(AH 1934 BK 3498)

== 0070/2384 HILLTOP RD
(T127)

025455 FT

025455 FT 1 0 00668 0 00 0098+10
S 0070/0000 LENGTH(AH 3498 BK 1595)

023860 FT

023860 FT 1 0 00668 0 00 0082+15
GRAHAM
BRADFORD T
S 0064/0000 LENGTH(AH 1595 BK 2538)

MORAVIAN RUN
STRUCTURE LENGTH 11 FT
> 0060/1937 BMSID 17/2030/0060/1937

021322 FT

021322 FT 1 0 00668 0 00 0056+77
SINGTON RD
S 0060/0000 (SR2032 SEG 0010/0000)
LENGTH(AH 2538 BK 2940)

SHILOH RD
(SR1012 SEG 0200/3314) 0050/1018

== 0050/1018 GREEN RD
(T355)

BIGLER CEMETERY RD
(T341)

0050/0106
018382 FT

== 018382 FT 1 0 00668 0 00 0027+20
TWENTY EIGHTH DIVISION
(SR0322 SEG 0630/1393)

EXTRACT DATE: 11/25/2024 ROADWAY MANAGEMENT SYSTEM PAGE NUMBER: 324
PRINT DATE: 11/26/2024 SLD COUNTY/SR - ANNUAL PRINT COUNTY: CLEARFIELD

DIR: B TOTAL LEN: 9.089 MI.
LEFT MUN: BRADFORD T

DIST: 02-2 SR: 2030
RIGHT MUN: BRADFORD T

WALKER RD
(T335)

0040/1494

5 0050/0000 LENGTH(AH 2940 BK 2722)

0040/1394 JURY RD
(T329)
UNKNOWN RD
0040/0834 (TWP)
0040/0792 (AAR 528142D)#TRKS 02
0040/0464 BMS EN 17/2030/0040/0445
1 0 00668 0 00 0004+53
ROARING RUN
0040/0445 BMSBG 17/2030/0040/0445
0040/0048 (AAR 528202K)#TRKS 02
015660 FT 1 0 00668 0 00 0000+00
SR 2049 SH
(SR2049 SEG 0040/1780)

015660 FT

5 0040/0000 NC BIGLER CUTOFF RD
LENGTH(AH 2722 BK 2940)

012720 FT

012720 FT 2 0 17121 0 00 0225+93
VILLAGE: BIGLER
5 0038/0000 LENGTH(AH 2940 BK 2416)

010304 FT

010304 FT 2 0 17121 0 00 0250+07
5 0036/0000 LENGTH(AH 2416 BK 2570)

007734 FT

007734 FT 2 0 17121 0 00 0275+64
VILLAGE: PINE TOP

EXTRACT DATE: 11/25/2024 ROADWAY MANAGEMENT SYSTEM PAGE NUMBER: 323
PRINT DATE: 11/26/2024 SLD COUNTY/SR - ANNUAL PRINT COUNTY: CLEARFIELD

DIR: B TOTAL LEN: 9.089 MI.
LEFT MUN: BRADFORD T

DIST: 02-2 SR: 2030
RIGHT MUN: BRADFORD T

SPRUCE ST
(T507)

0032/0228

2 0 17121 0 00 0307+16 004585 FT
SR 2049 SH
(SR2049 SEG 0050/0000) 0032/0000

GOSS AL
(TWP)

0030/0154
001938 FT

GOSS AL
(TWP)

0020/0369
000386 FT

000000 FT

0034/0000 LENGTH(AH 2570 BK 3149)

0032/0597 MUTTON HOLLOW RD
(T327)
0032/0523 (AAR 528207U)#TRKS 01

0032/0169 SPRUCE ST
(T507)
0032/0087 BMSEN 17/2030/0032/0059
0 0 00000 0 00 0000+00
ROARING RUN
0032/0059 BMSEB 17/2030/0032/0059
0032/0036 (AAR 528141W)#TRKS 01
004585 FT

NC SR 2030 SH
0032/0000 LENGTH(AH 3149 BK 2647)

001938 FT 2 0 17121 0 00 0333+45
VILLAGE: WOODLAND
0030/0000 LENGTH(AH 2647 BK 1552)

000386 FT 2 0 17121 0 00 0348+97
MINERAL SPRINGS RD
(SR2027 SEG 0070/0950)
0020/0000 LENGTH(AH 1552 BK 0386)
000000 FT 2 0 17121 0 00 0352+71
VILLAGE: MINERAL SPRING
NC B I GLER CUTOFF RD
TWENTY EIGHT DIVISION
(SR0322 SEG 0550/0805)
MFC BEGIN = D
0010/0000 LENGTH(AH 0386 BK 0000)

EXTRACT DATE: 11/25/2024 ROADWAY MANAGEMENT SYSTEM PAGE NUMBER: 322
PRINT DATE: 11/26/2024 SLD COUNTY/SR - ANNUAL PRINT COUNTY: CLEARFIELD
DIR: B TOTAL LEN: 2.872 MI. DIST: 02-2 SR: 2029
LEFT MUN: BRADFORD T RIGHT MUN: BRADFORD T

SR 2049 SH

015164 FT

015164 FT
INTER-AHD SR 2049 SH

EXTRACT DATE: 11/25/2024 ROADWAY MANAGEMENT SYSTEM PAGE NUMBER: 321
PRINT DATE: 11/26/2024 SLD COUNTY/SR - ANNUAL PRINT COUNTY: CLEARFIELD

DIR: B TOTAL LEN: 2.872 MI.
LEFT MUN: BRADFORD T

DIST: 02-2 SR: 2029
RIGHT MUN: BRADFORD T

(SR2049 SEG 0040/0000) 0070/1048

0070/1048 (SR2049 SEG 0040/0000)

014116 FT

0070/0022 BMS EN 17/2029/0070/0000
014116 FT 2 0 17121 0 00 0168+05
VILLAGE: BIGLER
ROARING RUN
BMSBG 17/2029/0070/0000
5 0070/0000 LENGTH(AH 1048 BK 3310)

010806 FT

010806 FT 2 0 17121 0 00 0134+95
5 0060/0000 LENGTH(AH 3310 BK 3429)

0050/2700 BAUGHMAN RD
(T339)

0050/1913 BRADFORD
BOGGS T

2 0 17121 0 00 0100+55 007377 FT
PROSPECT RD
(T673) 0050/0000

007377 FT
5 0050/0000 LENGTH(AH 3429 BK 3530)

2 0 17121 0 00 0065+50 003847 FT
SR 2034 SH
(SR2034 SEG 0020/2699) 0040/0000
SILVER MAPLE LN
(TWP) 0030/1601

003847 FT
NC WALLACETON RD
MFC BEGIN = E
5 0040/0000 LENGTH(AH 3530 BK 1712)

EXTRACT DATE: 11/25/2024 ROADWAY MANAGEMENT SYSTEM PAGE NUMBER: 320
PRINT DATE: 11/26/2024 SLD COUNTY/SR - ANNUAL PRINT COUNTY: CLEARFIELD

DIR: B TOTAL LEN: 2.872 MI. DIST: 02-2 SR: 2029
LEFT MUN: BOGGS T RIGHT MUN: BOGGS T

TWENTY EIGHTH DIVISION
(SR0322 SEG 0670/1693) 0030/1278

002135 FT

HARBISON ST
(BORO) 0020/2034

2 0 17121 0 00 0027+31 000037 FT
TWENTY EIGHTH DIVISION
(SR0322 SEG 0680/1770) 0020/0000
000037 FT

000019 FT

000019 FT

000000 FT

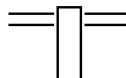
000000 FT

TWENTY EIGHTH DIVISION
(SR0322 SEG 0670/1693)
NC SR 2034 SH
BOGGS
0030/1020 WALLACETON B
002135 FT 2 0 17121 0 00 0048+00
REED ST
(SR2034 SEG 0030/0000)
MFC BEGIN = D
5 0030/0000 LENGTH(AH 1712 BK 2098)

0020/0261 WALLACETON
BOGGS T
000037 FT TWENTY EIGHTH DIVISION
INTER-BK (SR0322 SEG 0680/1770)
ARC RD
(T683)
5 0020/0000 LENGTH(AH 2098 BK 1014)
000037 FT
7018/0000 LENGTH(AH 1014 BK 0018)
INTER-AHD BMSSEN 17/2029/0016/0000
0016/0018 ARC RD
(T683)
000019 FT 2 0 17121 0 00 0017+09
INTER-BK ARC RD
(T683)
LAUREL RUN
BMSBG 17/2029/0016/0000
5 0016/0000 LENGTH(AH 0018 BK 1138)
000019 FT
7014/0000 LENGTH(AH 1138 BK 0019)
INTER-AHD BMSSEN 17/2029/0012/0000
0012/0019 ARC RD
(T683)
000000 FT 2 0 17121 0 00 0005+12
INTER-BK NC WALLACETON RD
ARC RD
(T683)
LAUREL RUN
BMSBG 17/2029/0012/0000
5 0012/0000 LENGTH(AH 0019 BK 0514)
000000 FT
7010/0000 LENGTH(AH 0514 BK 0000)

EXTRACT DATE: 11/25/2024 ROADWAY MANAGEMENT SYSTEM PAGE NUMBER: 319
PRINT DATE: 11/26/2024 SLD COUNTY/SR - ANNUAL PRINT COUNTY: CLEARFIELD
DIR: B TOTAL LEN: 2.348 MI. DIST: 02-2 SR: 2028
LEFT MUN: BOGGS T RIGHT MUN: BOGGS T

012400 FT



012400 FT SR 2049 SH
0040/2084 (SR2049 SEG 0020/0000)

EXTRACT DATE: 11/25/2024 ROADWAY MANAGEMENT SYSTEM PAGE NUMBER: 318
PRINT DATE: 11/26/2024 SLD COUNTY/SR - ANNUAL PRINT COUNTY: CLEARFIELD

DIR: B TOTAL LEN: 2.348 MI. DIST: 02-2 SR: 2028
LEFT MUN: BOGGS T RIGHT MUN: BOGGS T

2 0 17081 0 00 0102+81 010316 FT
SHORT RD
(T755) 0040/0000

008126 FT

006126 FT

002778 FT

000000 FT

MINERAL SPRINGS RD
(SR2027 SEG 0040/0000) 0010/0000

010316 FT

0040/0000 LENGTH(AH 2084 BK 2190)

008126 FT 2 0 17081 0 00 0081+04
0034/0000 LENGTH(AH 2190 BK 2000)
BOGGS
0030/1430 BRADFORD T

0030/0180 WILDFLOWER RD
(T756)
006126 FT 2 0 17081 0 00 0062+64
0030/0000 LENGTH(AH 2000 BK 3348)
BRADFORD
0020/3088 BOGGS T

002778 FT 2 0 17081 0 00 0027+67
0020/0000 LENGTH(AH 3348 BK 2778)

000000 FT 2 0 17081 0 00 0000+00
MINERAL SPRINGS RD
(SR2027 SEG 0040/0000)
NC LONG RUN RD
MFC BEGIN = E
0010/0000 LENGTH(AH 2778 BK 0000)

EXTRACT DATE: 11/25/2024 ROADWAY MANAGEMENT SYSTEM PAGE NUMBER: 317
PRINT DATE: 11/26/2024 SLD COUNTY/SR - ANNUAL PRINT COUNTY: CLEARFIELD
DIR: B TOTAL LEN: 3.190 MI. DIST: 02-2 SR: 2027
LEFT MUN: BRADFORD T RIGHT MUN: BRADFORD T

BIGLER CUTOFF RD 016843 FT
(SR2030 SEG 0020/0000) 0070/0950

2 0 17042 1 00 0000+00 015893 FT
POST OFFICE RD
(T309) 0070/0000

PARK RD
(T311) 0060/1341

PARK RD
(T311) 0060/0567
013130 FT

2 0 17042 0 01 0111+00 010551 FT
WILSON RD
(T503) 0050/0000

016843 FT
INTER-AHD BIGLER CUTOFF RD
0070/0950 (SR2030 SEG 0020/0000)

015893 FT
0070/0000 LENGTH(AH 0950 BK 2763)
0060/2217 BMSID 17/2027/0060/2209
2 0 17042 0 01 0159+16
ROARING RUN
0060/2209 BMSBG 17/2027/0060/2209
CASHER LN
0060/1671 (PRDR)
ROARING RUN
STRUCTURE LENGTH 24 FT
0060/1510 BMSID 17/2027/0060/1510
HIDDEN VALLEY DR
0060/1461 (T313)

0060/1120 (AAR 528140P)#TRKS 01

013130 FT 2 0 17042 0 01 0137+15
0060/0000 LENGTH(AH 2763 BK 2579)

010551 FT
0050/0000 LENGTH(AH 2579 BK 2729)
BRADFORD
0040/2057 BOGGS T

EXTRACT DATE: 11/25/2024 ROADWAY MANAGEMENT SYSTEM PAGE NUMBER: 316
PRINT DATE: 11/26/2024 SLD COUNTY/SR - ANNUAL PRINT COUNTY: CLEARFIELD

DIR: B TOTAL LEN: 3.190 MI. DIST: 02-2 SR: 2027
LEFT MUN: BRADFORD T RIGHT MUN: BRADFORD T

LONG RUN RD
(T315)

007822 FT

0030/3044

004706 FT

002080 FT

000000 FT

007822 FT 2 0 17042 0 01 0082+63
VILLAGE: MINERAL SPRING
SR 2028 SH
(SR2028 SEG 0010/0000)
S 0040/0000 LENGTH(AH 2729 BK 3116)

INTER-BK BMS EN 17/2027/0030/2389
0030/2410 SPRING VALLEY RD
(T758)
2 0 17042 0 01 0076+04
LONG RUN
0030/2389 BMS BG 17/2027/0030/2389

004706 FT 2 0 17042 0 01 0052+20
S 0030/0000 LENGTH(AH 3116 BK 2626)

002080 FT 2 0 17042 0 00 0020+90
S 0020/0000 LENGTH(AH 2626 BK 2080)

0010/0450 OLD VALLEY RD
000000 FT (T757)
2 0 17042 0 00 0000+00
NC MI MINERAL SPRINGS RD
OLD ERIE PK
(SR2024 SEG 0170/0000)
INTER-BK OLD ERIE PK
(SR2024 SEG 0170/0000)
MFC BEGIN = D
S 0010/0000 LENGTH(AH 2080 BK 0000)

EXTRACT DATE: 11/25/2024 ROADWAY MANAGEMENT SYSTEM PAGE NUMBER: 315
PRINT DATE: 11/26/2024 SLD COUNTY/SR - ANNUAL PRINT COUNTY: CLEARFIELD
DIR: B TOTAL LEN: .000 MI. DIST: 02-2 SR: 2025
LEFT MUN: DECATUR T RIGHT MUN: DECATUR T

000000 FT
000000 FT
000000 FT
000000 FT



000000 FT
7040/0000 LENGTH(AH 3588 BK 3518)
000000 FT
7030/0000 LENGTH(AH 3518 BK 3498)
000000 FT
7020/0000 LENGTH(AH 3498 BK 3387)
000000 FT
7010/0000 LENGTH(AH 3387 BK 0000)

EXTRACT DATE: 11/25/2024 ROADWAY MANAGEMENT SYSTEM PAGE NUMBER: 314
PRINT DATE: 11/26/2024 SLD COUNTY/SR - ANNUAL PRINT COUNTY: CLEARFIELD

DIR: B TOTAL LEN: 15.645 MI. DIST: 02-2 SR: 2024
LEFT MUN: DECATUR T RIGHT MUN: DECATUR T

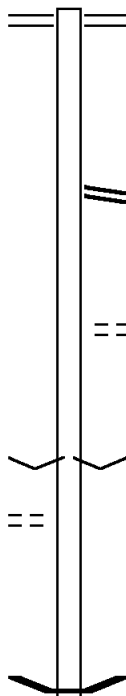
DECATUR HILL
(T678)

082606 FT

081265 FT

078098 FT

0310/2371



082606 FT TWENTY EIGHTH DIVISION
0330/1341 (SR0322 SEG 0770/2838)

081265 FT 2 0 17122 0 00 0013+21
PLEASANT HILL RD
[S] 0330/0000 (SR2019 SEG 0080/3653)
LENGTH(AH 1341 BK 3167)

0320/1483 UNKNOWN RD
(TWP)

078098 FT 2 0 17122 0 00 0044+83
VILLAGE: PLEASANT HILL
[S] 0320/0000 LENGTH(AH 3167 BK 2856)

0310/0045 BMS EN 17/2024/0310/0000

EXTRACT DATE: 11/25/2024 ROADWAY MANAGEMENT SYSTEM PAGE NUMBER: 313
PRINT DATE: 11/26/2024 SLD COUNTY/SR - ANNUAL PRINT COUNTY: CLEARFIELD

DIR: B TOTAL LEN: 15.645 MI.
LEFT MUN: DECATUR T

DIST: 02-2 SR: 2024
RIGHT MUN: DECATUR T

075242 FT

075242 FT 2 0 17122 0 00 0073+39
LITTLE LAUREL RUN
BMSBG 17/2024/0310/0000
S 0310/0000 LENGTH(AH 2856 BK 2508)

==

0300/1187 RADER RD
(T677)

072734 FT

072734 FT 2 0 17122 0 00 0098+63
S 0300/0000 LENGTH(AH 2508 BK 2154)

070580 FT

070580 FT 2 0 17122 0 00 0120+18
DECATUR
BOGGS T
S 0290/0000 LENGTH(AH 2154 BK 3683)

==

066897 FT

0280/0361 SPORTSMAN RD
(T678)
066897 FT 2 0 17122 0 00 0157+01
VILLAGE: BLUE BALL
NC PL EASANT HILL RD
INTER-BK BLUE BALL RD
(SR2007 SEG 0310/0000)
S 0280/0000 LTH AH 003683 BK 001087
066897 FT
7270/0000 LTH AH 001087 BK 001711
INTER-AHD BURLY TO WEST DECATUR R
(SR2007 SEG 0300/2067)
BURLY TO WEST DECATUR R
(SR2007 SEG 0300/2067)

BLUE BALL RD
(SR2007 SEG 0310/0000) 0280/0000
066897 FT

CHURCH HILL RD
(T677)

0260/1437



EXTRACT DATE: 11/25/2024 ROADWAY MANAGEMENT SYSTEM PAGE NUMBER: 312
PRINT DATE: 11/26/2024 SLD COUNTY/SR - ANNUAL PRINT COUNTY: CLEARFIELD

DIR: B TOTAL LEN: 15.645 MI. DIST: 02-2 SR: 2024
LEFT MUN: BOGGS T RIGHT MUN: BOGGS T

065186 FT

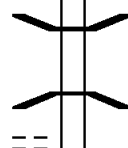
065186 FT 1 0 00869 0 04 0672+10
S 0260/0000 LENGTH(AH 1711 BK 3036)

062150 FT

062150 FT 1 0 00869 0 04 0641+44
S 0250/0000 LENGTH(AH 3036 BK 3968)

PEA VINE RD
(T675)

0240/2345



0240/2605 BMS EN 17/2024/0240/2595
1 0 00869 0 04 0627+98
SIMELING RUN
0240/2595 BMSBG 17/2024/0240/2595

058182 FT

058182 FT 1 0 00869 0 04 0602+54
S 0240/0000 LENGTH(AH 3968 BK 3507)

1 0 00869 0 04 0568+36 054675 FT
TWOEY HOLLOW RD
(T667)

0230/0000



0230/1723 HARTMAN RD
(T668)

054675 FT

S 0230/0000 LENGTH(AH 3507 BK 3696)

EXTRACT DATE: 11/25/2024 ROADWAY MANAGEMENT SYSTEM PAGE NUMBER: 311
PRINT DATE: 11/26/2024 SLD COUNTY/SR - ANNUAL PRINT COUNTY: CLEARFIELD

DIR: B TOTAL LEN: 15.645 MI. DIST: 02-2 SR: 2024
LEFT MUN: BOGGS T RIGHT MUN: BOGGS T

SALEM RD
(SR2051 SEG 0160/0000) 0220/1822

DRANE HY
(SR2051 SEG 0160/0000)
MFC BEGIN = D

0220/1822

050979 FT

050979 FT 1 0 00869 0 04 0531+40
S 0220/0000 LENGTH(AH 3696 BK 3433)

ALBERT RUN RD
(T759)

0210/0825
047546 FT

==

047546 FT 1 0 00869 0 04 0496+86
S 0210/0000 LENGTH(AH 3433 BK 2706)
BRANCH MORGAN RUN
STRUCTURE LENGTH 10 FT
0200/2415 BMSID 17/2024/0200/2415

044840 FT

044840 FT 1 0 00869 0 04 0468+07
S 0200/0000 LENGTH(AH 2706 BK 2487)

042353 FT

042353 FT 1 0 00869 0 04 0443+20
S 0190/0000 LENGTH(AH 2487 BK 2793)

EXTRACT DATE: 11/25/2024 ROADWAY MANAGEMENT SYSTEM PAGE NUMBER: 310
PRINT DATE: 11/26/2024 SLD COUNTY/SR - ANNUAL PRINT COUNTY: CLEARFIELD

DIR: B TOTAL LEN: 15.645 MI. DIST: 02-2 SR: 2024
LEFT MUN: BOGGS T RIGHT MUN: BOGGS T

039560 FT

039560 FT 1 0 00869 0 03 0416+36
S 0180/0000 LENGTH(AH 2793 BK 2901)

1 0 00869 0 03 0386+45 036659 FT
MINERAL SPRINGS RD
(SR2027 SEG 0010/0000) 0170/0000

036279 FT

036659 FT
S 0170/0000 LENGTH(AH 2901 BK 0380)
FOR SR 0153 AND 2024 01
0160/0133 (CONN)
036279 FT 1 0 00869 0 03 0383+30

CROOKED SEWER RD
(SR0153 SEG 0260/0000) 0150/0318
FOR SR 0153 AND 2024 02
(CONN) 0150/0013
035961 FT

INTER-BK
S 0160/0000 LTH AH 000380 BK 000100
036279 FT
7154/0000 LTH AH 000100 BK 000318
INTER-AHD CROOKED SEWER RD
0150/0318 (SR0153 SEG 0260/0000)

035961 FT 1 0 00869 0 03 0363+28
NC OLD ERIE PK
S 0150/0000 LENGTH(AH 0318 BK 3697)

1 0 00869 0 03 0325+80 032264 FT
STONEVILLE RD
(T319) 0140/0000

032264 FT
S 0140/0000 LENGTH(AH 3697 BK 3476)

DIR: B TOTAL LEN: 15.645 MI. DIST: 02-2 SR: 2024
LEFT MUN: BOGGS T RIGHT MUN: BOGGS T

LAUREL RUN
STRUCTURE LENGTH 16 FT

EXTRACT DATE: 11/25/2024 ROADWAY MANAGEMENT SYSTEM PAGE NUMBER: 308
PRINT DATE: 11/26/2024 SLD COUNTY/SR - ANNUAL PRINT COUNTY: CLEARFIELD

DIR: B TOTAL LEN: 15.645 MI. DIST: 02-2 SR: 2024
LEFT MUN: LAWRENCE T RIGHT MUN: LAWRENCE T

1 0 00869 0 01 0193+85 019217 FT
LOG CABIN RD
(T598) 0080/0000

0080/0735 BMSID 17/2024/0080/0735

019217 FT

5 0080/0000 LENGTH(AH 3467 BK 3699)

015518 FT

015518 FT 1 0 00869 0 01 0155+50
EIGHTEEN HOLLOW RD
(T563)

5 0070/0000 LENGTH(AH 3699 BK 3567)

FOR SR 2023 AND 2024 02
(CONN) 0060/0293

011951 FT

0060/0134 GLEN RICHEY HW
(SR2023 SEG 0110/0818)
011951 FT 1 0 00869 0 01 0119+94
FOR SR 2023 AND 2024 01
(CONN)

NC DIMELING RD

5 0060/0000 MFC BEGIN = E
LENGTH(AH 3567 BK 1925)

010026 FT

010026 FT 1 0 00869 0 01 0099+85
LAWRENCE GRANGE RD
(T581)

5 0050/0000 LENGTH(AH 1925 BK 3838)

EXTRACT DATE: 11/25/2024 ROADWAY MANAGEMENT SYSTEM PAGE NUMBER: 307
PRINT DATE: 11/26/2024 SLD COUNTY/SR - ANNUAL PRINT COUNTY: CLEARFIELD
DIR: B TOTAL LEN: 15.645 MI. DIST: 02-2 SR: 2024
LEFT MUN: LAWRENCE T RIGHT MUN: LAWRENCE T

READ RD
(T597)

CARBON MINE RD
(T580)

006188 FT

0032/0810

003523 FT

0022/0849

002350 FT

001294 FT

000000 FT

0040/1316 PROUD RD
(T566)

006188 FT 1 0 00869 0 01 0061+51
0040/0000 LENGTH(AH 3838 BK 2665)

003523 FT 1 0 00869 0 01 0034+75
0032/0000 LENGTH(AH 2665 BK 1173)

HOGBACK RD
(T433)

0022/0849 BMSSEN 17/2024/0022/0484
0022/0693 LAWRENCE

0022/0601 PIKE T
0 0 00000 0 00 0000+00

W BR SUSQUEHANNA RIVER
0022/0484 BMSBG 17/2024/0022/0484

002350 FT 0 0 00000 0 00 0000+00
0022/0000 LENGTH(AH 1173 BK 1056)

001294 FT 1 0 00869 0 01 0012+20
0020/0000 LENGTH(AH 1056 BK 1294)

0010/0236 BMSSEN 17/2024/0010/0138
BRIDGE POSTED (TONS)

1 0 00869 0 00 0001+26
SGL 16 COMB

ABANDONED PROPERTIES RR
0010/0138 BMSBG 17/2024/0010/0138

000000 FT 1 0 00869 0 00 0000+00
NC OL D ERIE PK

CLEARFIELD CURWENSVILL
(SR0879 SEG 0150/0748)

MFC BEGIN = D
0010/0000 LENGTH(AH 1294 BK 0000)

EXTRACT DATE: 11/25/2024 ROADWAY MANAGEMENT SYSTEM PAGE NUMBER: 306
PRINT DATE: 11/26/2024 SLD COUNTY/SR - ANNUAL PRINT COUNTY: CLEARFIELD

DIR: B TOTAL LEN: 7.775 MI. DIST: 02-2 SR: 2023
LEFT MUN: LAWRENCE T RIGHT MUN: LAWRENCE T

041051 FT

041051 FT
INTER-AHD GLEN RICHEY HW
(SR0153 SEG 0340/0000)
GLEN RICHEY HW
0150/3321 (SR0153 SEG 0340/0000)

037730 FT

037730 FT 2 0 17038 0 05 0776+10
PARKER RD
(T119)
== 0150/0000 LENGTH(AH 3321 BK 3606)

== 0140/1646 PARKER RD
(T119)

034124 FT

034124 FT 2 0 17038 0 05 0739+78
0140/0000 LENGTH(AH 3606 BK 2889)

2 0 17038 0 05 0710+99 031235 FT
ANTES HILL RD
(T564) 0130/0000

== 0130/0299 BLOOM RD
031235 FT (T562)
== 0130/0000 LENGTH(AH 2889 BK 3282)
LOG CABIN RD
0120/3276 (T598)

EXTRACT DATE: 11/25/2024 ROADWAY MANAGEMENT SYSTEM PAGE NUMBER: 305
PRINT DATE: 11/26/2024 SLD COUNTY/SR - ANNUAL PRINT COUNTY: CLEARFIELD

DIR: B TOTAL LEN: 7.775 MI. DIST: 02-2 SR: 2023
LEFT MUN: LAWRENCE T RIGHT MUN: LAWRENCE T

	027953 FT				027953 FT 2 0 17038 0 05 0677+94
PINE GROVE NURSERY RD					0120/0000 LENGTH(AH 3282 BK 2700)
(T565)	0110/2333	==			
OLE ERIE PK					0110/0953 FOR SR 2023 AND 2024 02
(SR2024 SEG 0060/0134)	0110/0818	==			(CONN)
FOR SR 2023 AND 2024 01					0110/0818 OLD ERIE PK
(CONN)	0110/0683	==			(SR2024 SEG 0060/0134)
	025253 FT				
					025253 FT 2 0 17038 0 05 0651+11
					0110/0000 LENGTH(AH 2700 BK 3423)
					0100/1997 DIXON RD
					(TWP)
					0100/0528 FLOOD RD
	021830 FT	==			(T567)
					021830 FT 2 0 17038 0 04 0608+59
					0100/0000 LENGTH(AH 3423 BK 1694)
	020136 FT				020136 FT 2 0 17038 0 04 0591+65
					0090/0000 LENGTH(AH 1694 BK 2605)
BORST RD					
(T168)	0080/1961	==			
BORST RD					
(T168)	0080/0985	==			
EVANS RD					0080/0698 LITTLE RD
(T459)	0080/0519	==			(T571)

EXTRACT DATE: 11/25/2024 ROADWAY MANAGEMENT SYSTEM PAGE NUMBER: 304
PRINT DATE: 11/26/2024 SLD COUNTY/SR - ANNUAL PRINT COUNTY: CLEARFIELD

DIR: B TOTAL LEN: 7.775 MI.
LEFT MUN: LAWRENCE T

DIST: 02-2 SR: 2023
RIGHT MUN: LAWRENCE T

	017531 FT			017531 FT 2 0 17038 0 04 0565+61
				0080/0000 LENGTH(AH 2605 BK 2539)
LEVIN RD (T570)	0070/1075	==		
	014992 FT			014992 FT 2 0 17038 0 04 0540+01
WHISKEY HILL RD (SR3007 SEG 0240/1849)	0070/0000	==		0070/0000 LENGTH(AH 2539 BK 1871)
				NC GL EN RICHEY HW FIREHOUSE RD
CHURCH RD (T821)	0060/1313	==		0060/1493 (T551)
PRY AV (T881)	0060/0849	==		
FIRST AV (T882)	0060/0476	==		
2 0 17038 0 04 0521+50	013121 FT			013121 FT
CAPITOL HILL RD (T572)	0060/0000	==		0060/0000 LENGTH(AH 1871 BK 3028)
				LYTLE RD (T571)
				0050/2522
POLLES RD (T590)	0050/1131	==		
				0050/0608 BMS EN 17/2023/0050/0593
				2 0 17038 0 04 0497+04
				UNT LITTLE CLEARFIELD C
	010093 FT			0050/0593 BMS BG 17/2023/0050/0593
				010093 FT 2 0 17038 0 04 0491+65
				0050/0000 LENGTH(AH 3028 BK 1904)
DOVE ALY (TWP)	0040/0566	==		
	008189 FT	==		
				WHITE RD (T587)
				0040/0163 2 0 17038 0 03 0468+46
				008189 FT VILLAGE: GLEN RICHEY
				NC OS HANter TO GLEN RICHE HW
				THOMPSON RUN
				STRUCTURE LENGTH 18 FT
				BMS ID 17/2023/0040/0000
				0040/0000 LENGTH(AH 1904 BK 2566)

EXTRACT DATE: 11/25/2024 ROADWAY MANAGEMENT SYSTEM PAGE NUMBER: 303
PRINT DATE: 11/26/2024 SLD COUNTY/SR - ANNUAL PRINT COUNTY: CLEARFIELD

DIR: B TOTAL LEN: 7.775 MI. DIST: 02-2 SR: 2023
LEFT MUN: LAWRENCE T RIGHT MUN: LAWRENCE T

DOVE ALY
(TWP)

0030/2374

OSHANTER RD
(SR2022 SEG 0050/2370) 0030/0835

005623 FT

002149 FT

000000 FT

0030/2396 WHITE RD
(T587)

0030/0759 POLLES RD
(T590)
0030/0714 PUTTY RD
(TWP)
0030/0441 BMSEN 17/2023/0030/0339
LAWRENCE
0030/0378 KNOX T
2 0 17038 0 03 0446+37
LITTLE CLEARFIELD CREEK
0030/0339 BMSBG 17/2023/0030/0339
005623 FT 2 0 17038 0 03 0443+00
5 0030/0000 LENGTH(AH 2566 BK 3474)

002149 FT 2 0 17038 0 02 0407+50
BOGGS RD
(T594)
5 0020/0000 LENGTH(AH 3474 BK 2149)

000000 FT 2 0 17038 0 02 0386+32
NC TURKEY HILL RD
FAUNCE RD
(SR2012 SEG 0150/0000)
INTER-BK TURKEY HILL RD
(SR2012 SEG 0150/0000)
MFC BEGIN = D
5 0010/0000 LENGTH(AH 2149 BK 0000)

EXTRACT DATE: 11/25/2024 ROADWAY MANAGEMENT SYSTEM PAGE NUMBER: 302
PRINT DATE: 11/26/2024 SLD COUNTY/SR - ANNUAL PRINT COUNTY: CLEARFIELD

DIR: B TOTAL LEN: 2.805 MI. DIST: 02-2 SR: 2022
LEFT MUN: LAWRENCE T RIGHT MUN: LAWRENCE T

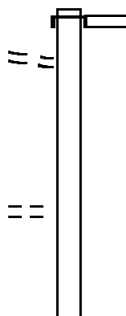
POLLES RD
(T590)

014813 FT

0050/2134

CALDWELL RD
(T457)

0050/0441
012443 FT



014813 FT
INTER-AHD TURKEY HILL RD
(SR2023 SEG 0030/0835)
TURKEY HILL RD
0050/2370 (SR2023 SEG 0030/0835)

012443 FT 2 0 17114 0 00 0125+00
5 0050/0000 LENGTH(AH 2370 BK 2484)

EXTRACT DATE: 11/25/2024 ROADWAY MANAGEMENT SYSTEM PAGE NUMBER: 301
PRINT DATE: 11/26/2024 SLD COUNTY/SR - ANNUAL PRINT COUNTY: CLEARFIELD

DIR: B TOTAL LEN: 2.805 MI. DIST: 02-2 SR: 2022
LEFT MUN: LAWRENCE T RIGHT MUN: LAWRENCE T

GRICE RD
(T588)

0040/1185

==

009959 FT

009959 FT 2 0 17114 0 00 0099+55
S 0040/0000 LENGTH(AH 2484 BK 3630)

--

0030/2324 LAWRENCE
PIKE T

006329 FT

006329 FT 2 0 17114 0 00 0063+47
O'SHANTER RD
(T583)

HAAG HILL RD
(T584)

0020/2950

==

S 0030/0000 LENGTH(AH 3630 BK 3228)

003101 FT

003101 FT 2 0 17114 0 00 0031+17
S 0020/0000 LENGTH(AH 3228 BK 3101)

MAYS RD
(T766)

0010/1809

==

ROLLEY RD
(T213)

0010/1039

==

000000 FT

000000 FT 2 0 17114 0 00 0000+00
NC OS SHANTER RD
OLANTA TO BLOOMINGTON R
(SR0453 SEG 0330/0000)
MFC BEGIN = E
S 0010/0000 LENGTH(AH 3101 BK 0000)

EXTRACT DATE: 11/25/2024 ROADWAY MANAGEMENT SYSTEM PAGE NUMBER: 300
PRINT DATE: 11/26/2024 SLD COUNTY/SR - ANNUAL PRINT COUNTY: CLEARFIELD

DIR: B TOTAL LEN: 1.316 MI. DIST: 02-2 SR: 2021
LEFT MUN: DECATUR T RIGHT MUN: DECATUR T

006947 FT

006947 FT
INTER-AHD DINKY RD
(T667)
GEARHARTVILLE RD
0020/3604 (SR2016 SEG 0030/0000)

2 0 17125 0 00 0033+57 003343 FT
SR 2017 SH
(SR2017 SEG 0080/2664) 0020/0000

003343 FT
S 0020/0000 MFC BEGIN = E
LENGTH(AH 3604 BK 3343)
DORAN RD
0010/3296 (T849)
0010/3039 BMSSEN 17/2021/0010/3023
2 0 17125 0 00 0030+48
TRIB TO MOSHANNON CREEK
0010/3023 BMSBG 17/2021/0010/3023

VOYZEY LN
(T997)

0010/0156
000000 FT

0010/0156 CRAGO LN
000000 FT (T188)
2 0 17125 0 00 0000+00
VILLAGE: NEW LIBERTY
NC GE ARHARTVILLE RD
SR 0053 SH
(SR0053 SEG 0540/1970)
MFC BEGIN = D
S 0010/0000 LENGTH(AH 3343 BK 0000)

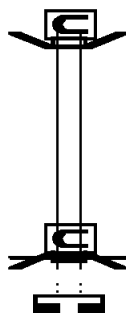
EXTRACT DATE: 11/25/2024 ROADWAY MANAGEMENT SYSTEM PAGE NUMBER: 299
PRINT DATE: 11/26/2024 SLD COUNTY/SR - ANNUAL PRINT COUNTY: CLEARFIELD

DIR: B TOTAL LEN: .024 MI. DIST: 02-2 SR: 2020
LEFT MUN: CHESTER HILL B RIGHT MUN: CHESTER HILL B

000128 FT

000000 FT

000000 FT



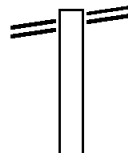
000128 FT BMS EN 17/2020/0010/0000
INTER-AHD PRESQUE ISLE ST
(BORO)

0010/0128
000000 FT 2 0 17058 7 00 0024+58
NC PR PRESQUE ISLE ST
INTER-BK (TBK) PRESQUE ISLE ST
(BORO)

BRIDGE CLOSED
MOSHANNON CREEK
BMSBG 17/2020/0010/0000
MFC BEGIN = E
5 0010/0000 LENGTH(AH 0128 BK 2445)
000000 FT
7010/0000 LENGTH(AH 2445 BK 0000)

EXTRACT DATE: 11/25/2024 ROADWAY MANAGEMENT SYSTEM PAGE NUMBER: 298
PRINT DATE: 11/26/2024 SLD COUNTY/SR - ANNUAL PRINT COUNTY: CLEARFIELD
DIR: B TOTAL LEN: 4.367 MI. DIST: 02-2 SR: 2019
LEFT MUN: DECATUR T RIGHT MUN: DECATUR T

PLEASANT HILL RD 023056 FT
(SR2024 SEG 0330/0000) 0080/3653



023056 FT PLEASANT HILL RD
0080/3653 (SR2024 SEG 0330/0000)

EXTRACT DATE: 11/25/2024 ROADWAY MANAGEMENT SYSTEM PAGE NUMBER: 297
PRINT DATE: 11/26/2024 SLD COUNTY/SR - ANNUAL PRINT COUNTY: CLEARFIELD

DIR: B TOTAL LEN: 4.367 MI. DIST: 02-2 SR: 2019
LEFT MUN: DECATUR T RIGHT MUN: DECATUR T

DJ'S LN
(PRDR)

0080/0733

019403 FT

019403 FT 2 0 17057 0 00 0200+19
VILLAGE: PLEASANT HILL
5 0080/0000 LENGTH(AH 3653 BK 2893)

016510 FT

016510 FT 2 0 17057 0 00 0171+05
COPELIN RD
5 0070/0000 (SR2018 SEG 0010/0000)
LENGTH(AH 2893 BK 2546)

013964 FT

013964 FT 2 0 17057 0 00 0145+65
BLUE SPRUCE RD
5 0060/0000 (SR2016 SEG 0010/0000)
LENGTH(AH 2546 BK 3081)

010883 FT

010883 FT 2 0 17057 0 00 0114+74
5 0050/0000 LENGTH(AH 3081 BK 2987)

DIR: B MUN: DECATUR T TOTAL LEN: 4.367 MI. DIST: 02-2 SR: 2019
LEFT MUN: DECATUR T RIGHT MUN: DECATUR T

EXTRACT DATE: 11/25/2024 ROADWAY MANAGEMENT SYSTEM PAGE NUMBER: 295
PRINT DATE: 11/26/2024 SLD COUNTY/SR - ANNUAL PRINT COUNTY: CLEARFIELD

DIR: B TOTAL LEN: 1.460 MI. DIST: 02-2 SR: 2018
LEFT MUN: DECATUR T RIGHT MUN: DECATUR T

007709 FT	007709 FT DECATUR ST 0030/3102 (SR2016 SEG 0050/0000) 0030/2532 PERKS ST (T673)
2 0 17106 0 00 0047+00 004607 FT IRWIN DR (T138) 0030/0000	DINKY RD 004607 FT (T667) MFC BEGIN = E 0030/0000 LENGTH(AH 3102 BK 2061)
002546 FT	002546 FT 2 0 17106 0 00 0026+39 NC SR 2018 SH 0020/0000 LENGTH(AH 2061 BK 2546)
000000 FT	000000 FT 2 0 17106 0 00 0000+00 PLEASANT HILL RD (SR2019 SEG 0070/0000) NC COPELIN RD MFC BEGIN = D 0010/0000 LENGTH(AH 2546 BK 0000)
PLEASANT HILL RD (SR2019 SEG 0070/0000) 0010/0000	

EXTRACT DATE: 11/25/2024 ROADWAY MANAGEMENT SYSTEM PAGE NUMBER: 294
PRINT DATE: 11/26/2024 SLD COUNTY/SR - ANNUAL PRINT COUNTY: CLEARFIELD

DIR: B TOTAL LEN: 4.330 MI. DIST: 02-2 SR: 2017
LEFT MUN: DECATUR T RIGHT MUN: DECATUR T

022864 FT

022864 FT GEARHARTVILLE RD
0080/2664 (SR2021 SEG 0020/0000)

020200 FT

020200 FT 2 0 17093 0 00 0068+45
VILLAGE: NEW LIBERTY
S 0080/0000 LENGTH(AH 2664 BK 2518)

017682 FT

017682 FT 2 0 17093 0 00 0043+27
S 0070/0000 LENGTH(AH 2518 BK 2357)

2 0 17093 0 00 0019+70 015325 FT
PLEASANT HILL RD
(SR2019 SEG 0040/0000) 0060/0000
014760 FT

015325 FT
S 0060/0000 MFC BEGIN = E
014760 FT LENGTH(AH 2357 BK 0565)
2 0 17057 0 00 0079+07
PLEASANT HILL RD
(SR2019 SEG 0030/2382)
S 0054/0000 LENGTH(AH 0565 BK 1958)

2 0 17093 0 00 0000+00 012802 FT
SR 2051 SH
(SR2051 SEG 0070/0000) 0050/0000

012802 FT
S 0050/0000 LENGTH(AH 1958 BK 3436)

EXTRACT DATE: 11/25/2024 ROADWAY MANAGEMENT SYSTEM PAGE NUMBER: 293
PRINT DATE: 11/26/2024 SLD COUNTY/SR - ANNUAL PRINT COUNTY: CLEARFIELD

DIR: B TOTAL LEN: 4.330 MI. DIST: 02-2 SR: 2017
LEFT MUN: DECATUR T RIGHT MUN: DECATUR T

REAMS RD
(T126)

009366 FT

009366 FT 2 0 17056 0 00 0101+21
SR 2051 SH
(SR2051 SEG 0050/1520)
MFC BEGIN = D
5 0042/0000 LENGTH(AH 3436 BK 2668)

006698 FT

0040/0398 BUCKET LINE RD
(T660)
006698 FT 2 0 17137 0 01 0070+02
5 0040/0000 LENGTH(AH 2668 BK 3238)

003460 FT
0030/0000

003460 FT 2 0 17137 0 01 0039+60
VILLAGE: SCOTCH HOLLOW
5 0030/0000 LENGTH(AH 3238 BK 2452)

001008 FT

001008 FT 2 0 17137 0 00 0010+13
5 0020/0000 LENGTH(AH 2452 BK 1008)

000000 FT

0010/0279 BMS EN 17/2017/0010/0240
2 0 17137 0 00 0002+45
COAL RUN
0010/0240 BMSBG 17/2017/0010/0240
000000 FT 2 0 17137 0 00 0000+00
VILLAGE: COAL RUN
NC SR 2017 SH
ASHLAND TO COAL RUN RD
(SR2014 SEG 0110/1933)
MFC BEGIN = E
5 0010/0000 LENGTH(AH 1008 BK 0000)

EXTRACT DATE: 11/25/2024 ROADWAY MANAGEMENT SYSTEM PAGE NUMBER: 292
PRINT DATE: 11/26/2024 SLD COUNTY/SR - ANNUAL PRINT COUNTY: CLEARFIELD
DIR: B TOTAL LEN: 2.158 MI. DIST: 02-2 SR: 2016
LEFT MUN: DECATUR T RIGHT MUN: DECATUR T

011395 FT

PINE ST
(T674)

0050/0728

2 0 17058 0 00 0097+54 009683 FT
COPELIN RD



011395 FT
7060/0000 LENGTH(AH 1794 BK 1712)
INTER-AHD DECATUR ST
0050/1712 (BORO)

009683 FT

EXTRACT DATE: 11/25/2024 ROADWAY MANAGEMENT SYSTEM PAGE NUMBER: 291
PRINT DATE: 11/26/2024 SLD COUNTY/SR - ANNUAL PRINT COUNTY: CLEARFIELD

DIR: B TOTAL LEN: 2.158 MI.
LEFT MUN: DECATUR T

DIST: 02-2 SR: 2016
RIGHT MUN: DECATUR T

(SR2018 SEG 0030/3102)	0050/0000	==	5 0050/0000 LENGTH(AH 1712 BK 1749)
		==	TAYLOR ST
PERKS ST	0040/0220	==	0040/1116 (T672)
(T673)		==	
	007934 FT	==	JOHNSON RD
		==	(T244)
CHURCH ST	0040/0000	==	0040/0144 2 0 17058 0 00 0079+56
(T671)		==	VILLAGE: CUBA
		==	NC DECATUR ST
		==	5 0040/0000 LENGTH(AH 1749 BK 2572)
BURGE ST	0030/0665	==	HUDSON ST
(T993)		==	(T680)
	005362 FT	==	WOOD ST
		==	(T125)
		==	005362 FT 2 0 17058 0 00 0053+85
DINKY RD	0030/0000	==	VILLAGE: GEARHARTVILLE
(T667)		==	KEYSTONE HILL RD
SOMSKY LN	0020/2638	==	(SR2021 SEG 0020/3604)
(PRDR)		==	5 0030/0000 LENGTH(AH 2572 BK 2860)
		==	
	002502 FT	==	002502 FT 2 0 17058 0 00 0025+02
		==	5 0020/0000 LENGTH(AH 2860 BK 2502)
		==	
	000000 FT	==	000000 FT 2 0 17058 0 00 0000+00
		==	NC BLUE SPRUCE RD
		==	SIX MILE RD
		==	(SR2019 SEG 0060/0000)
		==	MFC BEGIN = E
		==	5 0010/0000 LENGTH(AH 2502 BK 0000)

EXTRACT DATE: 11/25/2024 ROADWAY MANAGEMENT SYSTEM PAGE NUMBER: 290
PRINT DATE: 11/26/2024 SLD COUNTY/SR - ANNUAL PRINT COUNTY: CLEARFIELD
DIR: B TOTAL LEN: 6.985 MI. DIST: 02-2 SR: 2015
LEFT MUN: KNOX T RIGHT MUN: KNOX T

036883 FT

036883 FT
INTER-AHD BOARDMAN TO OLANTA RD

EXTRACT DATE: 11/25/2024 ROADWAY MANAGEMENT SYSTEM PAGE NUMBER: 289
PRINT DATE: 11/26/2024 SLD COUNTY/SR - ANNUAL PRINT COUNTY: CLEARFIELD

DIR: B TOTAL LEN: 6.985 MI. DIST: 02-2 SR: 2015
LEFT MUN: KNOX T RIGHT MUN: KNOX T

CLARK RD
(T565)

0120/3213

==

(SR0453 SEG 0240/0000)
MADERA TO BOARDMAN RD
0120/3282 (SR0453 SEG 0240/0000)

033601 FT

< >

033601 FT 2 0 17036 0 00 0336+44
VILLAGE: BOARDMAN
0120/0000 LENGTH(AH 3282 BK 2846)

030755 FT

030755 FT 2 0 17036 0 00 0308+29
0110/0000 LENGTH(AH 2846 BK 2874)

REA'S LN
(T443)

0100/0826

==

027881 FT

027881 FT 2 0 17036 0 00 0278+81
0100/0000 LENGTH(AH 2874 BK 2969)

024912 FT

024912 FT 2 0 17036 0 00 0249+41
0090/0000 LENGTH(AH 2969 BK 2964)

EXTRACT DATE: 11/25/2024 ROADWAY MANAGEMENT SYSTEM PAGE NUMBER: 288
PRINT DATE: 11/26/2024 SLD COUNTY/SR - ANNUAL PRINT COUNTY: CLEARFIELD

DIR: B TOTAL LEN: 6.985 MI. DIST: 02-2 SR: 2015
LEFT MUN: KNOX T RIGHT MUN: KNOX T

2 0 17036 0 00 0219+77 021948 FT
ERHARD TO NEW MILLPORT
(SR3007 SEG 0060/0000) 0080/0000

021948 FT

5 0080/0000 LENGTH(AH 2964 BK 3049)
BELSENA TO ERHARD RD
0070/2644 (SR3007 SEG 0050/2981)

018899 FT

5 018899 FT 2 0 17036 0 00 0190+29
0070/0000 LENGTH(AH 3049 BK 3064)

015835 FT

015835 FT 2 0 17036 0 00 0158+73
NC OAK RIDGE RD
5 0060/0000 LENGTH(AH 3064 BK 3049)

0050/1851 KNOX
JORDAN T

012786 FT

012786 FT 2 0 17036 0 00 0128+24
VILLAGE: ERHARD
5 0050/0000 LENGTH(AH 3049 BK 2792)

MCCARTNEY RD
(SR3020 SEG 0040/3524) 0040/1400

0040/1733 BOB'S RD
(TB40)
0040/1400 BOB'S RD
(TB40)

EXTRACT DATE: 11/25/2024 ROADWAY MANAGEMENT SYSTEM PAGE NUMBER: 287
PRINT DATE: 11/26/2024 SLD COUNTY/SR - ANNUAL PRINT COUNTY: CLEARFIELD

DIR: B TOTAL LEN: 6.985 MI. DIST: 02-2 SR: 2015
LEFT MUN: JORDAN T RIGHT MUN: JORDAN T

009994 FT

0040/0754 JORDAN
BIGLER T

009994 FT 2 0 17036 0 00 0099+96

VILLAGE: MCCARTNEY
S 0040/0000 LENGTH(AH 2792 BK 3207)

006787 FT

0030/0016 BMS EN 17/2015/0030/0000

006787 FT 2 0 17036 0 00 0067+89

PORTER RUN
BMSBG 17/2015/0030/0000
S 0030/0000 LENGTH(AH 3207 BK 3531)

003256 FT

003256 FT 2 0 17036 0 00 0032+75

S 0020/0000 LENGTH(AH 3531 BK 3256)

000000 FT

000000 FT 2 0 17036 0 00 0000+00

VILLAGE: TUBBS CROSSING

NC BLUE SPRUCE RD

SIX MILE RD

(SR0053 SEG 0210/0000)

INTER-BK KEAGY RD

(T548)

MFC BEGIN = D

S 0010/0000 LENGTH(AH 3256 BK 0000)

EXTRACT DATE: 11/25/2024 ROADWAY MANAGEMENT SYSTEM PAGE NUMBER: 286
PRINT DATE: 11/26/2024 SLD COUNTY/SR - ANNUAL PRINT COUNTY: CLEARFIELD

DIR: B TOTAL LEN: 6.194 MI. DIST: 02-2 SR: 2014
LEFT MUN: DECATUR T RIGHT MUN: DECATUR T

HOUTZDALE TO OSCEO HW 032705 FT
(SR0053 SEG 0470/0000) 0130/2820

029885 FT

027140 FT

SR 2017 SH
(SR2017 SEG 0010/0000) 0110/1933

032705 FT HOUTZDALE TO OSCEO HW
0130/2820 (SR0053 SEG 0470/0000)

029885 FT 2 0 17049 0 00 0028+65
BEAVER LN
(T155)
5 0130/0000 LENGTH(AH 2820 BK 2745)

0120/0043 BMS EN 17/2014/0120/0000
027140 FT 2 0 17049 0 00 0056+14
COAL RUN
5 0120/0000 BMSBG 17/2014/0120/0000
LENGTH(AH 2745 BK 2884)

0110/1715 COWFER RD
(T569)

EXTRACT DATE: 11/25/2024 ROADWAY MANAGEMENT SYSTEM PAGE NUMBER: 285
PRINT DATE: 11/26/2024 SLD COUNTY/SR - ANNUAL PRINT COUNTY: CLEARFIELD

DIR: B TOTAL LEN: 6.194 MI. DIST: 02-2 SR: 2014
LEFT MUN: DECATUR T RIGHT MUN: DECATUR T

024256 FT

024256 FT 2 0 17049 0 00 0084+45
VILLAGE: COAL RUN
S 0110/0000 LENGTH(AH 2884 BK 2972)

021284 FT

021284 FT 2 0 17049 0 00 0114+41
S 0100/0000 LENGTH(AH 2972 BK 2882)

018402 FT

018402 FT 2 0 17049 0 00 0143+49
S 0090/0000 LENGTH(AH 2882 BK 0833)

017569 FT

017569 FT 2 0 17049 0 00 0151+82
VILLAGE: ASHLAND
NC ASHLAND TO COAL RUN RD
ASHLAND TO BURLY RD
(SR2007 SEG 0190/0000)
S 0080/0000 LENGTH(AH 0833 BK 2945)

014624 FT

014624 FT 2 0 17133 0 00 0146+04
S 0070/0000 LENGTH(AH 2945 BK 2812)

MEASE RD
(T655)

0060/2094

0060/0800 HOLLOW RD
(T659)

EXTRACT DATE: 11/25/2024 ROADWAY MANAGEMENT SYSTEM PAGE NUMBER: 284
PRINT DATE: 11/26/2024 SLD COUNTY/SR - ANNUAL PRINT COUNTY: CLEARFIELD

DIR: B TOTAL LEN: 6.194 MI. DIST: 02-2 SR: 2014
LEFT MUN: DECATUR T RIGHT MUN: DECATUR T

011812 FT

011812 FT 2 0 17133 0 00 0117+92
S 0060/0000 LENGTH(AH 2812 BK 2799)

009013 FT

009013 FT 2 0 17133 0 00 0089+93
S 0050/0000 LENGTH(AH 2799 BK 2483)

006530 FT

006530 FT 2 0 17133 0 00 0065+10
S 0040/0000 LENGTH(AH 2483 BK 2567)

003963 FT

003963 FT 2 0 17133 0 00 0039+43
S 0030/0000 LENGTH(AH 2567 BK 3471)

PADOT STOCKPILE #20 RD
(GOVT)

0020/1456

POI

0020/1456 (APRA) PADOT STOCKPILE

000492 FT

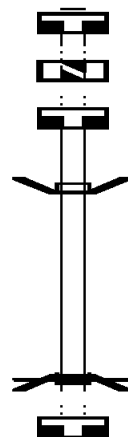
000492 FT 2 0 17133 0 00 0004+72
S 0020/0000 LENGTH(AH 3471 BK 0492)
000000 FT 2 0 17133 0 00 0000+00

000000 FT

VILLAGE: JEFFRIES
NC JEFFRIES TO ASHLAND RD
CROOKED SEWER RD
(SRO153 SEG 0120/1425)
MFC BEGIN = E
S 0010/0000 LENGTH(AH 0492 BK 0000)

DIR: B TOTAL LEN: .005 MI. DIST: 02-2 SR: 2013
LEFT MUN: WOODWARD T RIGHT MUN: WOODWARD T

000000 FT



```

000027 FT
7020/0000 LTH AH 001645 BK 000100
000027 FT
7016/0000 LTH AH 000100 BK 000295
000027 FT
7014/0000 LENGTH(AH 0295 BK 0027)
BMSEN 17/2013/0012/0000
INTER-AHD THIRD ST
0012/0027 (TWP )
000000 FT 2 0 17 128 0 00 0008+89
NC THIRD ST
INTER-BK THIRD ST
(TWP )
BEAVER RUN
BMSBG 17/2013/0012/0000
MFC BEGIN = E
0012/0000 LENGTH(AH 0027 BK 0888)
000000 FT
7010/0000 LENGTH(AH 0888 BK 0000)

```

EXTRACT DATE: 11/25/2024 ROADWAY MANAGEMENT SYSTEM PAGE NUMBER: 282
PRINT DATE: 11/26/2024 SLD COUNTY/SR - ANNUAL PRINT COUNTY: CLEARFIELD
DIR: B TOTAL LEN: 14.680 MI. DIST: 02-2 SR: 2012
LEFT MUN: DECATUR T RIGHT MUN: DECATUR T

077508 FT

077508 FT ASHLAND TO BURLY RD
0270/3364 (SR2007 SEG 0220/2672)

0270/1654 MEASE RD
(T655)

074144 FT

074144 FT 2 0 17050 0 00 0066+68
VILLAGE: MORGAN RUN
5 0270/0000 LENGTH(AH 3364 BK 3479)

070665 FT

070665 FT 2 0 17050 0 00 0032+11
5 0260/0000 LENGTH(AH 3479 BK 2736)

EXTRACT DATE: 11/25/2024 ROADWAY MANAGEMENT SYSTEM PAGE NUMBER: 281
PRINT DATE: 11/26/2024 SLD COUNTY/SR - ANNUAL PRINT COUNTY: CLEARFIELD

DIR: B TOTAL LEN: 14.680 MI. DIST: 02-2 SR: 2012
LEFT MUN: DECATUR T RIGHT MUN: DECATUR T

	067929 FT		067929 FT	2 0 17050 0 00 0004+75
	067454 FT		5 0250/0000	LENGTH(AH 2736 BK 0475)
			067454 FT	2 0 17050 0 00 0000+00
			NC SANBOURN RD	
			CROOKED SEWER RD	
			(SR0153 SEG 0140/0000)	
			5 0240/0000	LENGTH(AH 0475 BK 3268)
			DECATUR	
			0230/2942	WOODWARD T
			0230/2937	ALEXANDER LN
				(T224)
BUCKETLINE RD (T225)	0230/2342	==		
	064186 FT		064186 FT	2 0 17078 0 00 0260+65
			5 0230/0000	LENGTH(AH 3268 BK 3003)
			0220/1918	GRANGE AV
				(T582)
	061183 FT		061183 FT	2 0 17078 0 00 0230+62
			5 0220/0000	VILLAGE: SANBOURN
				LENGTH(AH 3003 BK 2936)
			0210/2662	PHILLIPS AV
				(T577)
CRYSTAL LANE RD (T545)	0210/0129	==		
	058247 FT		058247 FT	2 0 17078 0 00 0201+47
			5 0210/0000	LENGTH(AH 2936 BK 3638)

EXTRACT DATE: 11/25/2024 ROADWAY MANAGEMENT SYSTEM PAGE NUMBER: 280
PRINT DATE: 11/26/2024 SLD COUNTY/SR - ANNUAL PRINT COUNTY: CLEARFIELD

DIR: B TOTAL LEN: 14.680 MI. DIST: 02-2 SR: 2012
LEFT MUN: WOODWARD T RIGHT MUN: WOODWARD T

054609 FT

0200/2068 PHILLIPS AV
(T577)
WOODWARD
0200/1473 BOGGS T

054609 FT 2 0 17078 0 00 0163+92
5 0200/0000 LENGTH(AH 3638 BK 3299)

NC SANBOURN ST

051310 FT

051310 FT 2 0 17078 0 00 0130+93
5 0190/0000 LENGTH(AH 3299 BK 2588)

048722 FT

048722 FT 2 0 17078 0 00 0099+00
5 0180/0000 LENGTH(AH 2588 BK 0855)

BOGGS
0174/0810 WOODWARD T
0174/0474 BMSBN 17/2012/0174/0250
WOODWARD
0174/0350 KNOX T
KNOX
0174/0259 BOGGS T

047867 FT

0 0 00000 0 00 0000+00
CLEARFIELD CREEK
0174/0250 BMSBG 17/2012/0174/0250
047867 FT 0 0 00000 0 00 0000+00
5 0174/0000 VILLAGE: FAUNCE
LENGTH(AH 0855 BK 3206)

BOGGS
0170/2058 KNOX T

EXTRACT DATE: 11/25/2024 ROADWAY MANAGEMENT SYSTEM PAGE NUMBER: 279
PRINT DATE: 11/26/2024 SLD COUNTY/SR - ANNUAL PRINT COUNTY: CLEARFIELD

DIR: B TOTAL LEN: 14.680 MI. DIST: 02-2 SR: 2012
LEFT MUN: BOGGS T RIGHT MUN: BOGGS T

044661 FT

044661 FT 2 0 17078 0 00 0064+72
S 0170/0000 LENGTH(AH 3206 BK 3578)

041083 FT

041083 FT 2 0 17078 0 00 0029+06
S 0160/0000 LENGTH(AH 3578 BK 2906)

2 0 17078 0 00 0000+00 038177 FT
TURKEY HILL RD
(SR2023 SEG 0010/0000) 0150/0000

038177 FT
NC FAUNCE RD
S 0150/0000 LENGTH(AH 2906 BK 1353)

036824 FT

036824 FT 2 0 17038 0 02 0372+80
S 0140/0000 LENGTH(AH 1353 BK 3223)

OSHANTER HILL RD
(T584)

0130/0930

==

033601 FT

033601 FT 2 0 17038 0 02 0340+57
S 0130/0000 LENGTH(AH 3223 BK 3106)

EXTRACT DATE: 11/25/2024 ROADWAY MANAGEMENT SYSTEM PAGE NUMBER: 278
PRINT DATE: 11/26/2024 SLD COUNTY/SR - ANNUAL PRINT COUNTY: CLEARFIELD

DIR: B TOTAL LEN: 14.680 MI. DIST: 02-2 SR: 2012
LEFT MUN: KNOX T RIGHT MUN: KNOX T

030495 FT

030495 FT 2 0 17038 0 02 0309+51
NC TURKEY HILL RD
BOARDMAN TO OLANA RD
(SR0453 SEG 0300/2258)
S 0120/0000 LENGTH(AH 3106 BK 3155)

027340 FT

027340 FT 2 0 17038 0 02 0276+82
CLARK RD
(T565)
S 0110/0000 LENGTH(AH 3155 BK 2412)

024928 FT

024928 FT 2 0 17038 0 02 0253+82
CAMP RD
(T578)
S 0104/0000 LENGTH(AH 2412 BK 1592)

023336 FT

023336 FT 2 0 17038 0 02 0237+96
S 0100/0000 LENGTH(AH 1592 BK 2947)

JOY HILL RD
(T445)

0090/2581

020389 FT

0090/0253 CONDON RD
(T452)
020389 FT 2 0 17038 0 02 0208+63

DIR: B TOTAL LEN: 14.680 MI. DIST: 02-2 SR: 2012
LEFT MUN: KNOX T RIGHT MUN: KNOX T

EXTRACT DATE: 11/25/2024 ROADWAY MANAGEMENT SYSTEM PAGE NUMBER: 276
PRINT DATE: 11/26/2024 SLD COUNTY/SR - ANNUAL PRINT COUNTY: CLEARFIELD

DIR: B TOTAL LEN: 14.680 MI.
LEFT MUN: FERGUSON T

DIST: 02-2 SR: 2012
RIGHT MUN: FERGUSON T

MAPLE SUGAR RD
(T814)
LC TO MAPLE SUGAR RD
(CONN)

007583 FT
0050/0000
0040/0175
007110 FT

NORRIS RD
(T428)

003967 FT
0020/1879

001403 FT

000000 FT

0060/0000 LENGTH(AH 2415 BK 2544)

007583 FT 2 0 17038 0 02 0097+10
VILLAGE: NEW MILLPORT
0050/0000 LENGTH(AH 2544 BK 0473)

007110 FT 2 0 17038 0 01 0071+55
0040/0000 LENGTH(AH 0473 BK 3143)

003967 FT 2 0 17038 0 01 0040+15
0030/0000 LENGTH(AH 3143 BK 2564)

001403 FT 2 0 17038 0 00 0014+08
0020/0000 LENGTH(AH 2564 BK 1403)

0010/0253 BMS EN 17/2012/0010/0223
2 0 17038 0 00 0002+28
WATTS CREEK
0010/0223 BMSBG 17/2012/0010/0223
BEECH CREEK AV

0010/0114 (T989)
000000 FT 2 0 17038 0 00 0000+00
NC OLD STATION RD
TYRONE TURNPIKE HW
(SR0729 SEG 0350/0000)
MFC BEGIN = D

0010/0000 LENGTH(AH 1403 BK 0000)

EXTRACT DATE: 11/25/2024 ROADWAY MANAGEMENT SYSTEM PAGE NUMBER: 275
PRINT DATE: 11/26/2024 SLD COUNTY/SR - ANNUAL PRINT COUNTY: CLEARFIELD

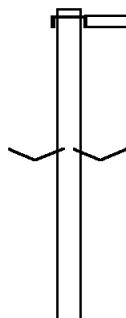
DIR: B TOTAL LEN: 2.440 MI. DIST: 02-2 SR: 2011
LEFT MUN: WOODWARD T RIGHT MUN: WOODWARD T

012885 FT

012885 FT
INTER-AHD CROOKED SEWER AV
(SR0153 SEG 0080/0000)
HENDERSON ST
(SR0153 SEG 0081/0000)
0060/1120 (SR0153 SEG 0080/0000)

011765 FT

011765 FT 2 0 17047 0 01 0122+42
VILLAGE: HENDERSON
NC CROOKED SEWER AV
5 0060/0000 LENGTH(AH 1120 BK 2147)



EXTRACT DATE: 11/25/2024 ROADWAY MANAGEMENT SYSTEM PAGE NUMBER: 274
PRINT DATE: 11/26/2024 SLD COUNTY/SR - ANNUAL PRINT COUNTY: CLEARFIELD

DIR: B TOTAL LEN: 2.440 MI.
LEFT MUN: WOODWARD T

DIST: 02-2 SR: 2011
RIGHT MUN: WOODWARD T

	009618 FT			009618 FT 2 0 17047 0 01 0100+75
				0050/0000 LENGTH(AH 2147 BK 2526)
				0040/1218 WOODWARD BIGLER T
	007092 FT			007092 FT 2 0 17047 0 01 0075+58
				NC ATLANTIC TO HENDERSON RD
				0040/0000 LENGTH(AH 2526 BK 2546)
MASCOT RD (T561)	0030/2232	==		0030/1873 FRIENDSHIP MINE RD (T935)
				0030/1000 BMS EN 17/2011/0030/0988
				0 0 00000 0 00 0000+00
				MORGAN RUN
				0030/0988 BMSBG 17/2011/0030/0988
				DEEP MINE RD
				0030/0573 (T576)
	004546 FT			004546 FT 2 0 17047 0 01 0050+07
				VILLAGE: ATLANTIC
				0030/0000 LENGTH(AH 2546 BK 2583)
				0020/0654 UNKNOWN RD (TWP)
	001963 FT			001963 FT 2 0 17047 0 01 0023+62
				0020/0000 LENGTH(AH 2583 BK 1963)
DUTCHTOWN RD (T559)	0010/1184	==		0010/1168 ROCKWOOD RD (T575)
				000000 FT 2 0 17047 0 00 0000+00
				NC ATLANTIC RD
				FRONT ST
				(SRO053 SEG 0310/0000)
				MFC BEGIN = D
				0010/0000 LENGTH(AH 1963 BK 0000)

EXTRACT DATE: 11/25/2024 ROADWAY MANAGEMENT SYSTEM PAGE NUMBER: 273
PRINT DATE: 11/26/2024 SLD COUNTY/SR - ANNUAL PRINT COUNTY: CLEARFIELD

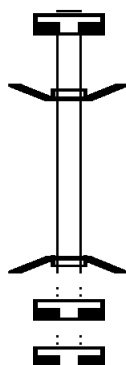
DIR: B TOTAL LEN: .006 MI. DIST: 02-2 SR: 2010
LEFT MUN: WOODWARD T RIGHT MUN: WOODWARD T

000031 FT

000000 FT

000000 FT

000000 FT



000031 FT
7024/0000 LENGTH(AH 0383 BK 0031)
BMSSEN 17/2010/0022/0000
INTER-AHD IDA ST
0022/0031 (T302)
000000 FT 2 0 17 129 0 00 0043+82
NC STAMP WORKS RD
INTER-BK IDA ST
(T302)
BEAVER RUN
BMSBG 17/2010/0022/0000
5 0022/0000 LENGTH(AH 0031 BK 1904)
000000 FT
7020/0000 LENGTH(AH 1904 BK 2443)
000000 FT
7010/0000 LENGTH(AH 2443 BK 0000)

EXTRACT DATE: 11/25/2024 ROADWAY MANAGEMENT SYSTEM PAGE NUMBER: 272
PRINT DATE: 11/26/2024 SLD COUNTY/SR - ANNUAL PRINT COUNTY: CLEARFIELD

DIR: B TOTAL LEN: 6.781 MI. DIST: 02-2 SR: 2009
LEFT MUN: BIGLER T RIGHT MUN: BIGLER T

UNKNOWN RD
(TWP)

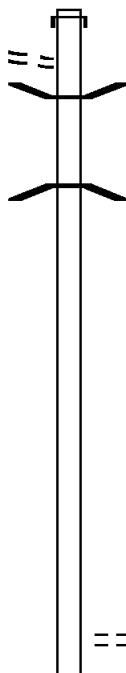
035805 FT

0140/0487

034928 FT

032869 FT

029943 FT



035805 FT

INTER-AHD UNKNOWN RD
0140/0877 (T563)

0140/0021 BMS EN 17/2009/0140/0000
034928 FT 2 0 17153 0 00 0121+30

UPPER MORGAN RUN
BMSBG 17/2009/0140/0000
0140/0000 LENGTH(AH 0877 BK 2059)

032869 FT 2 0 17153 0 00 0100+71
0130/0000 LENGTH(AH 2059 BK 2926)

029943 FT 2 0 17153 0 00 0071+45
0120/0000 LENGTH(AH 2926 BK 1951)
DUTCHTOWN RD
0110/1921 (T559)

EXTRACT DATE: 11/25/2024 ROADWAY MANAGEMENT SYSTEM PAGE NUMBER: 271
PRINT DATE: 11/26/2024 SLD COUNTY/SR - ANNUAL PRINT COUNTY: CLEARFIELD

DIR: B TOTAL LEN: 6.781 MI. DIST: 02-2 SR: 2009
LEFT MUN: BIGLER T RIGHT MUN: BIGLER T

	027992 FT		027992 FT 2 0 17153 0 00 0051+78 S 0110/0000 LENGTH(AH 1951 BK 2922)
	025070 FT		025070 FT 2 0 17153 0 00 0022+56 JAMES ST (T831) S 0100/0000 LENGTH(AH 2922 BK 2262)
		==	
		==	0090/1305 PINE ST (T867)
		==	0090/0931 CUPPLES ST (TWP)
		==	0090/0588 PINE ST (T867)
LOCUST ST (T560)	0090/0517	==	
SPRUCE ST (T555)	0090/0158	==	
			0090/0112 BMSEN 17/2009/0090/0096 2 0 17153 0 00 0000+92 ALEXANDER RUN
	022808 FT		0090/0096 BMSBG 17/2009/0090/0096 022808 FT 2 0 17153 0 00 0000+00 MAIN ST (SR0053 SEG 0270/2057)
			NC BL ACKBURN RD INTER-BK MAIN ST (SR0053 SEG 0270/2057)
	022808 FT		S 0090/0000 LTH AH 002262 BK 000100 022808 FT 7084/0000 LTH AH 000100 BK 002589 INTER-AHD MAIN ST 0080/2589 (SR0053 SEG 0270/1303)
MAIN ST (SR0053 SEG 0270/1303)	0080/2589		
LIBERTY ST (T830)	0080/2375	==	

EXTRACT DATE: 11/25/2024 ROADWAY MANAGEMENT SYSTEM PAGE NUMBER: 270
PRINT DATE: 11/26/2024 SLD COUNTY/SR - ANNUAL PRINT COUNTY: CLEARFIELD

DIR: B TOTAL LEN: 6.781 MI. DIST: 02-2 SR: 2009
LEFT MUN: BIGLER T RIGHT MUN: BIGLER T

020219 FT

020219 FT 2 0 17152 0 00 0093+19
NC VULCAN RD
5 0080/0000 LENGTH(AH 2589 BK 3481)

016738 FT

016738 FT 2 0 17152 0 00 0058+02
5 0070/0000 LENGTH(AH 3481 BK 3583)

013155 FT

013155 FT 2 0 17152 0 00 0022+19
NC RAMEY TO MADERA RD
5 0060/0000 LENGTH(AH 3583 BK 2219)

JOHN ST
(T554)

0050/1378 ==

2 0 17152 0 00 0000+00 010936 FT
RAMEY TO BEULAH RD
(SR0453 SEG 0090/0000)
COPENHAVER ST
(T913)

0050/0000
010936 FT

NC ELIZABETH ST
MCCULLY ST
010936 FT (SR2006 SEG 0010/0000)
INTER-BK UNION ST
(SR0453 SEG 0090/0000)
MFC BEGIN = E
5 0050/0000 LTH AH 002219 BK 000100
010936 FT
7044/0000 LTH AH 000100 BK 001865
INTER-AHD UNION ST
(SR0453 SEG 0070/0000)
MAIN ST
(SR0253 SEG 0150/0000)

EXTRACT DATE: 11/25/2024 ROADWAY MANAGEMENT SYSTEM PAGE NUMBER: 269
PRINT DATE: 11/26/2024 SLD COUNTY/SR - ANNUAL PRINT COUNTY: CLEARFIELD

DIR: B TOTAL LEN: 6.781 MI. DIST: 02-2 SR: 2009
LEFT MUN: RAMEY B RIGHT MUN: RAMEY B

PARISH ST
(BORO)

0040/1261

009071 FT

006261 FT

SCOTTS RD
(T535)

0020/1260

003167 FT

000000 FT

MORANN HW
(SR0153 SEG 0014/0000) 0010/0000

0040/1865 RAMEY B
DELORES ST
0040/1658 (BORO)

0040/0372 RAMEY
GULICH T
009071 FT 2 0 17044 0 00 0089+31
S 0040/0000 LENGTH(AH 1865 BK 2810)

006261 FT 2 0 17044 0 00 0063+02
S 0030/0000 LENGTH(AH 2810 BK 3094)

0020/1260 PAXSON ST
(TWP)

003167 FT 2 0 17044 0 00 0032+08
S 0020/0000 LENGTH(AH 3094 BK 3167)

0010/0222 FOR SR 0153 AND 2009
000000 FT (CONN)
2 0 17044 0 00 0000+00
MORANN HW
(SR0153 SEG 0014/0000)

NC UN ION ST
INTER-BK MILLER RD
(T637)

MFC BEGIN = D
S 0010/0000 LENGTH(AH 3167 BK 0000)

EXTRACT DATE: 11/25/2024 ROADWAY MANAGEMENT SYSTEM PAGE NUMBER: 268
PRINT DATE: 11/26/2024 SLD COUNTY/SR - ANNUAL PRINT COUNTY: CLEARFIELD
DIR: B TOTAL LEN: .000 MI. DIST: 02-2 SR: 2008
LEFT MUN: BOGGS T RIGHT MUN: BOGGS T

000000 FT
000000 FT
000000 FT



000000 FT
7030/0000 LENGTH(AH 2444 BK 2110)
000000 FT
7020/0000 LENGTH(AH 2110 BK 3292)
000000 FT
7010/0000 LENGTH(AH 3292 BK 0000)

EXTRACT DATE: 11/25/2024 ROADWAY MANAGEMENT SYSTEM PAGE NUMBER: 267
PRINT DATE: 11/26/2024 SLD COUNTY/SR - ANNUAL PRINT COUNTY: CLEARFIELD

DIR: B TOTAL LEN: 10.869 MI. DIST: 02-2 SR: 2007
LEFT MUN: BOGGS T RIGHT MUN: BOGGS T

	057387 FT		057387 FT	INTER-AHD	HILLTOP RD (T679)
					WOODLAND RD
				0310/1330	(SR0322 SEG 0713/0415)
				0310/1209	(SR0322 SEG 0712/0395)
FROM 0322/0712 SH (CONN)	0310/1192				TO 0322/0712 SH (CONN)
				0310/1073	BMS EN 17/2007/0310/1047 2 0 17122 0 00 0167+46 P3
				0310/1047	LAUREL RUN BMSBG 17/2007/0310/1047
CHURCH HILL RD (T677)	0310/0802			0310/0667	BMS EN 17/2007/0310/0644 2 0 17122 0 00 0163+43
				0310/0644	SIMELING RUN BMSBG 17/2007/0310/0644
FOR SR 2007 AND 2007 (CONN)	0310/0097 056057 FT			0310/0277	COMPANY RD (T666)
				056057 FT	2 0 17122 0 00 0157+01
					VILLAGE: BLUE BALL
					PLEASANT HILL RD
					(SR2024 SEG 0280/0000)
FOR SR 2007 AND 2007 (CONN)	0300/3061			0310/0000	NC BLUE BALL RD LENGTH(AH 1330 BK 3154)
OLD ERIE PK (SR2024 SEG 0260/1711)	0300/2067				
	052903 FT			0300/0373	BOGGS DECATUR T
				052903 FT	2 0 17049 0 00 0479+77

EXTRACT DATE: 11/25/2024 ROADWAY MANAGEMENT SYSTEM PAGE NUMBER: 266
PRINT DATE: 11/26/2024 SLD COUNTY/SR - ANNUAL PRINT COUNTY: CLEARFIELD

DIR: B TOTAL LEN: 10.869 MI. DIST: 02-2 SR: 2007
LEFT MUN: BOGGS T RIGHT MUN: BOGGS T

		==	<div><div></div><div>0300/0000 LENGTH(AH 3154 BK 1911) HONEYSUCKLE LN 0290/1330 (TWP)</div></div>
050992 FT			<div><div></div><div>050992 FT 2 0 17049 0 00 0460+66 0290/0000 LENGTH(AH 1911 BK 3264)</div></div>
		- - -	<div><div></div><div>0280/1346 DECATUR BOGGS T</div></div>
047728 FT			<div><div></div><div>047728 FT 2 0 17049 0 00 0427+76 0280/0000 LENGTH(AH 3264 BK 2961)</div></div>
044767 FT			<div><div></div><div>044767 FT 2 0 17049 0 00 0398+41 0270/0000 LENGTH(AH 2961 BK 3002)</div></div>
041765 FT		<div><div></div><div></div></div>	<div><div></div><div>0260/0016 BMSBN 17/2007/0260/0000 041765 FT 2 0 17049 0 00 0368+54 LITTLE LAUREL RUN BMSBG 17/2007/0260/0000 0260/0000 LENGTH(AH 3002 BK 3406) BOGGS 0250/3313 DECATUR T</div></div>
WOODS HOLLOW RD (T669)	0250/3279	==	

EXTRACT DATE: 11/25/2024 ROADWAY MANAGEMENT SYSTEM PAGE NUMBER: 265
PRINT DATE: 11/26/2024 SLD COUNTY/SR - ANNUAL PRINT COUNTY: CLEARFIELD

DIR: B TOTAL LEN: 10.869 MI. DIST: 02-2 SR: 2007
LEFT MUN: DECATUR T RIGHT MUN: DECATUR T

SR 2051 SH
(SR2051 SEG 0120/0845) 0250/0767
038359 FT

0250/0767 SR 2051 SH
(SR2051 SEG 0120/0845)
038359 FT 2 0 17049 0 00 0334+36
S 0250/0000 LENGTH(AH 3406 BK 3540)

MC CLARREN RD
(T670) 0240/0467
034819 FT

034819 FT 2 0 17049 0 00 0298+44
NC BURLY TO WEST DECATUR RD
S 0240/0000 LENGTH(AH 3540 BK 3285)

031534 FT

0230/1894 HORSESHOE CURVE RD
(T848)

SANBOURN RD
(SR2012 SEG 0270/3364) 0220/2672

031534 FT 2 0 17049 0 00 0265+40
HORSESHOE CURVE RD
(T848)
S 0230/0000 LENGTH(AH 3285 BK 3097)

028437 FT

028437 FT 2 0 17049 0 00 0234+81
VILLAGE: MORGAN RUN
S 0220/0000 LENGTH(AH 3097 BK 2971)

EXTRACT DATE: 11/25/2024 ROADWAY MANAGEMENT SYSTEM PAGE NUMBER: 264
PRINT DATE: 11/26/2024 SLD COUNTY/SR - ANNUAL PRINT COUNTY: CLEARFIELD

DIR: B TOTAL LEN: 10.869 MI. DIST: 02-2 SR: 2007
LEFT MUN: DECATUR T RIGHT MUN: DECATUR T

025466 FT

025466 FT 2 0 17049 0 00 0204+52
S 0210/0000 LENGTH(AH 2971 BK 3045)

022421 FT

022421 FT 2 0 17049 0 00 0174+07
S 0200/0000 LENGTH(AH 3045 BK 2225)

020196 FT

020196 FT 2 0 17049 0 00 0151+82
VILLAGE: ASHLAND
NC ASHLAND TO BURLY RD
ASHLAND TO COAL RUN RD
(SR2014 SEG 0080/0000)
S 0190/0000 LENGTH(AH 2225 BK 1898)

RICHNER RD
(T153)

0180/0776

018298 FT

018298 FT 2 0 17048 0 00 0140+28
S 0180/0000 LENGTH(AH 1898 BK 2288)

0170/1156 COWFER RD
(T569)

016010 FT

016010 FT 2 0 17048 0 00 0117+44
S 0170/0000 LENGTH(AH 2288 BK 3157)

EXTRACT DATE: 11/25/2024 ROADWAY MANAGEMENT SYSTEM PAGE NUMBER: 263
PRINT DATE: 11/26/2024 SLD COUNTY/SR - ANNUAL PRINT COUNTY: CLEARFIELD

DIR: B TOTAL LEN: 10.869 MI. DIST: 02-2 SR: 2007
LEFT MUN: DECATUR T RIGHT MUN: DECATUR T

	012853 FT		0160/0020 BMS EN 17/2007/0160/0000 012853 FT 2 0 17048 0 00 0085+73 LITTLE BEAVER RUN BMSBG 17/2007/0160/0000 5 0160/0000 LENGTH(AH 3157 BK 2499)
	010354 FT		010354 FT 2 0 17048 0 00 0060+45 5 0150/0000 LENGTH(AH 2499 BK 3060)
MARTIN RD (T657)	0140/2045	== ==	0140/2045 BULKA LN (T656)
	007294 FT		007294 FT 2 0 17048 0 00 0029+64 VILLAGE: PARSONVILLE NC PARSONVILLE RD 5 0140/0000 LENGTH(AH 3060 BK 2986)
PRINCESS ST (BORO)	0130/0654	==	0130/1184 DECATUR BRISBIN B
			0130/0619 BMS EN 17/2007/0130/0601 2 0 17048 0 00 0006+04 GOSS RUN 0130/0601 BMSBG 17/2007/0130/0601
OPOSSUM AL (BORO) 2 0 17048 0 00 0000+00 SWOOPE ST	0130/0183 004308 FT	==	004308 FT

EXTRACT DATE: 11/25/2024 ROADWAY MANAGEMENT SYSTEM PAGE NUMBER: 262
PRINT DATE: 11/26/2024 SLD COUNTY/SR - ANNUAL PRINT COUNTY: CLEARFIELD

DIR: B TOTAL LEN: 10.869 MI.
LEFT MUN: BRISBIN B

DIST: 02-2 SR: 2007
RIGHT MUN: BRISBIN B

(SR0153 SEG 0054/0000)
TEUTONIC AV
(SR0153 SEG 0054/0000) 0130/0000

NC TEUTONIC AV
MFC BEGIN = D
0130/0000 LENGTH(AH 2986 BK 3591)

ST JAMES ST
(T923)
ST CLARA ST
(T655)

000717 FT
0120/0000
0110/0449

BRISBIN
0120/0753 WOODWARD T
000717 FT 2 0 17135 0 00 0007+82
NC SWOOPE ST
0120/0000 LENGTH(AH 3591 BK 0717)

000000 FT

0110/0391 BMSBN 17/2007/0110/0357
2 0 17135 0 00 0003+51
BEAVER RUN
0110/0357 BMSBG 17/2007/0110/0357
000000 FT 2 0 17135 0 00 0000+00
NC ST

000000 FT
000000 FT
000000 FT
000000 FT
000000 FT
000000 FT
000000 FT
000000 FT
000000 FT
000000 FT
000000 FT
000000 FT
000000 FT
000000 FT
000000 FT
000000 FT
000000 FT

(SR0053 SEG 0400/1304)
LTH AH 000717 BK 000100
0110/0000
000000 FT
7104/0000 LTH AH 000100 BK 002108
000000 FT
7100/0000 LTH AH 002108 BK 002442
000000 FT
7090/0000 LTH AH 002442 BK 003664
000000 FT
7080/0000 LTH AH 003664 BK 003469
000000 FT
7070/0000 LTH AH 003469 BK 003155
000000 FT
7060/0000 LTH AH 003155 BK 003327
000000 FT
7050/0000 LTH AH 003327 BK 003530
000000 FT
7040/0000 LTH AH 003530 BK 003058
000000 FT
7030/0000 LTH AH 003058 BK 002894
000000 FT
7020/0000 LTH AH 002894 BK 003547
000000 FT
7010/0000 LTH AH 003547 BK 000000

EXTRACT DATE: 11/25/2024 ROADWAY MANAGEMENT SYSTEM PAGE NUMBER: 261
PRINT DATE: 11/26/2024 SLD COUNTY/SR - ANNUAL PRINT COUNTY: CLEARFIELD

DIR: B TOTAL LEN: .789 MI. DIST: 02-2 SR: 2006
LEFT MUN: RAMEY B RIGHT MUN: RAMEY B

BEULAH ST (BORO)	004165 FT 0020/2384	==	004165 FT INTER-AHD	MIRIAM ST (SR0253 SEG 0150/2155) BEULAH ST (SR0253 SEG 0150/2155)
2 0 17151 0 00 0023+98 001781 FT VIRGINIA ST (BORO) CRESENT ST (BORO) CHRISTINA ST (BORO)	0020/0000 0010/1441 0010/1084	== == ==	001781 FT S 0020/0000	LENGTH(AH 2384 BK 1781)
MCCULLY ST (T914) RAMEY BIGLER T	0010/0379	== 	0010/0730	HENRIETTA ST (BORO)
2 0 17151 0 00 0041+78 000000 FT RAMEY TO MADERA RD (SR2009 SEG 0050/0000)	0010/0000	== 	NC MIRIAM ST NC PINE ST UNION ST (SR0453 SEG 0090/0000) INTER-BK 000000 FT COPENHAVER ST (T913) MFC BEGIN = E S 0010/0000	LENGTH(AH 1781 BK 0000)

EXTRACT DATE: 11/25/2024 ROADWAY MANAGEMENT SYSTEM PAGE NUMBER: 260
PRINT DATE: 11/26/2024 SLD COUNTY/SR - ANNUAL PRINT COUNTY: CLEARFIELD

DIR: B TOTAL LEN: 1.522 MI. DIST: 02-2 SR: 2005
LEFT MUN: BECCARIA T RIGHT MUN: BECCARIA T

CROSS ROADS BL 008035 FT
(SR2002 SEG 0170/0000) 0030/3038

S TWIGG ST
(T550) 0030/1332

004997 FT

002631 FT

000000 FT

008035 FT
INTER-AHD CROSS ROADS BL
0030/3038 (SR2002 SEG 0170/0000)

004997 FT 2 0 17035 0 00 0052+20
S 0030/0000 LENGTH(AH 3038 BK 2366)

002631 FT 2 0 17035 0 00 0026+46
S 0020/0000 LENGTH(AH 2366 BK 2631)

0010/0735 BLAIR ST
(T798)

000000 FT 2 0 17035 0 00 0000+00
NC EL IZABETH ST

(SR0729 SEG 0060/1076)
MFC BEGIN = D
S 0010/0000 LENGTH(AH 2631 BK 0000)

EXTRACT DATE: 11/25/2024 ROADWAY MANAGEMENT SYSTEM PAGE NUMBER: 259
 PRINT DATE: 11/26/2024 SLD COUNTY/SR - ANNUAL PRINT COUNTY: CLEARFIELD
 DIR: B TOTAL LEN: .000 MI. DIST: 02-2 SR: 2004
 LEFT MUN: GULICH T RIGHT MUN: GULICH T

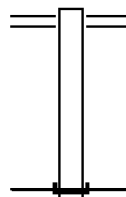
000000 FT
 000000 FT
 000000 FT
 000000 FT



000000 FT
 7040/0000 LENGTH(AH 2086 BK 2653)
 000000 FT
 7030/0000 LENGTH(AH 2653 BK 2080)
 000000 FT
 7020/0000 LENGTH(AH 2080 BK 2808)
 000000 FT
 7010/0000 LENGTH(AH 2808 BK 0000)

EXTRACT DATE: 11/25/2024 ROADWAY MANAGEMENT SYSTEM PAGE NUMBER: 258
 PRINT DATE: 11/26/2024 SLD COUNTY/SR - ANNUAL PRINT COUNTY: CLEARFIELD
 DIR: B TOTAL LEN: .106 MI. DIST: 02-2 SR: 2003
 LEFT MUN: GULICH T RIGHT MUN: GULICH T

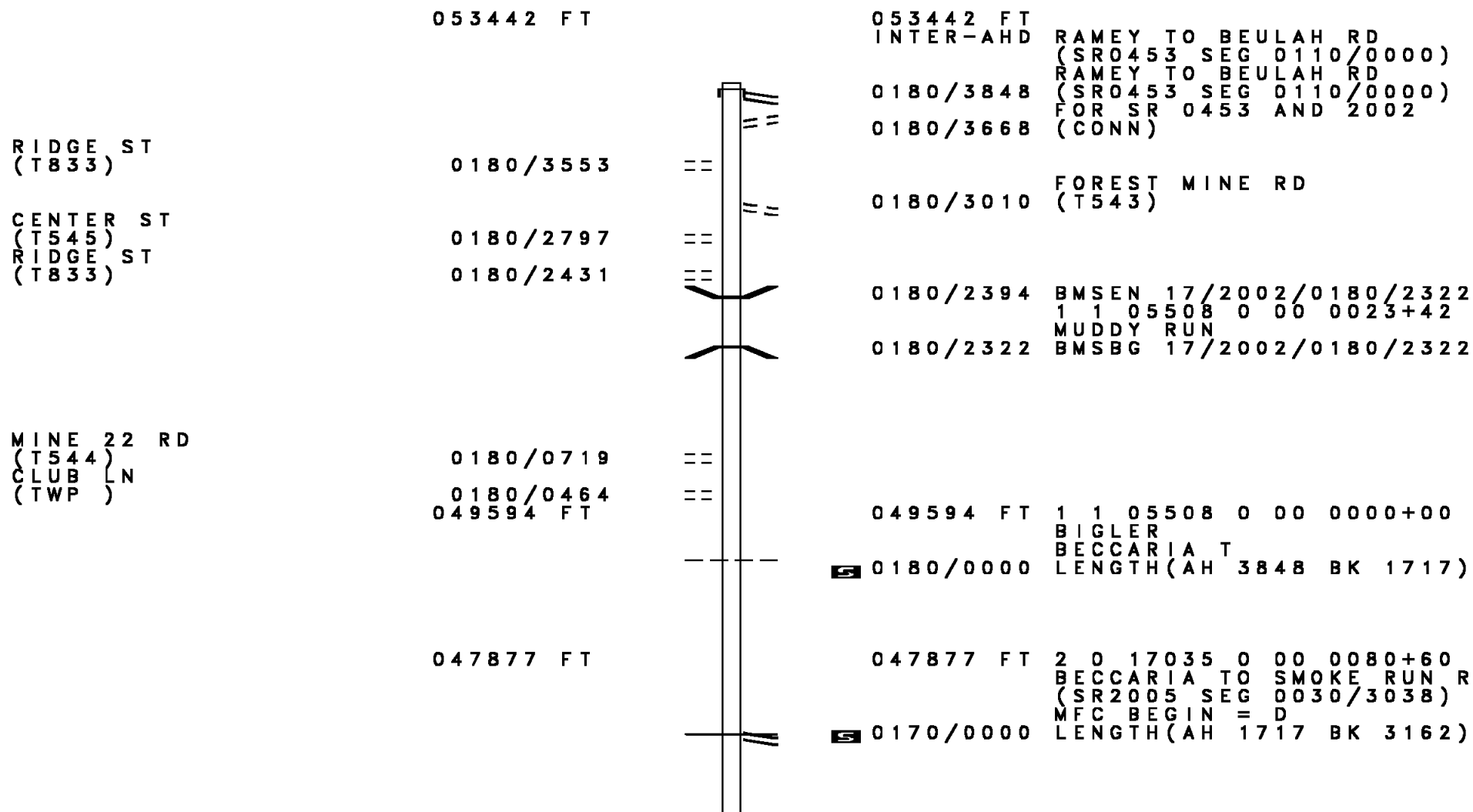
000558 FT
 000000 FT



000558 FT SR 0453 SH
 0010/0558 (SR0453 SEG 0010/0565)
 000000 FT 1 0 00859 1 00 0000+00
 NC SR 2003 SH
 INTER-BK SR 1028 SH
 (SR1028 SEG 0010/0000)
 MFC BEGIN = E
 BK-CAMBRIA (11)
 0010/0000 LENGTH(AH 0558 BK 0000)

EXTRACT DATE: 11/25/2024 ROADWAY MANAGEMENT SYSTEM PAGE NUMBER: 257
PRINT DATE: 11/26/2024 SLD COUNTY/SR - ANNUAL PRINT COUNTY: CLEARFIELD

DIR: B TOTAL LEN: 10.122 MI. DIST: 02-2 SR: 2002
LEFT MUN: BIGLER T RIGHT MUN: BIGLER T



EXTRACT DATE: 11/25/2024 ROADWAY MANAGEMENT SYSTEM PAGE NUMBER: 256
PRINT DATE: 11/26/2024 SLD COUNTY/SR - ANNUAL PRINT COUNTY: CLEARFIELD

DIR: B TOTAL LEN: 10.122 MI. DIST: 02-2 SR: 2002
LEFT MUN: BECCARIA T RIGHT MUN: BECCARIA T

N TWIGG RD
(T550)

0160/1633

== ==

S TWIGG RD
(T550)

044715 FT

044715 FT 2 0 17075 0 00 0078+33
S 0160/0000 LENGTH(AH 3162 BK 2454)

042261 FT

042261 FT 2 0 17075 0 00 0054+03
S 0150/0000 LENGTH(AH 2454 BK 2470)

039791 FT

039791 FT 2 0 17075 0 00 0027+21
S 0140/0000 LENGTH(AH 2470 BK 2721)

037070 FT

037070 FT 2 0 17075 0 00 0000+00
NC HEGARTY TO SMOKE RUN RD
TYRONE TURNPIKE HW
(SR0729 SEG 0090/0000)
S 0130/0000 LENGTH(AH 2721 BK 3052)

034018 FT

034018 FT 2 0 17033 0 00 0337+49
S 0120/0000 LENGTH(AH 3052 BK 3240)

EXTRACT DATE: 11/25/2024 ROADWAY MANAGEMENT SYSTEM PAGE NUMBER: 255
PRINT DATE: 11/26/2024 SLD COUNTY/SR - ANNUAL PRINT COUNTY: CLEARFIELD

DIR: B TOTAL LEN: 10.122 MI. DIST: 02-2 SR: 2002
LEFT MUN: BECCARIA T RIGHT MUN: BECCARIA T

030778 FT

030778 FT 2 0 17033 0 00 0305+05
S 0110/0000 LENGTH(AH 3240 BK 2828)

027950 FT

== 0100/0435 MINE 10 RD
(T536)
027950 FT 2 0 17033 0 00 0276+77
S 0100/0000 LENGTH(AH 2828 BK 3074)

024876 FT

024876 FT 2 0 17033 0 00 0246+03
S 0090/0000 LENGTH(AH 3074 BK 3022)

BALL HOLLOW RD
(T541)

0080/0632
021854 FT

== 021854 FT 2 0 17033 0 00 0215+83
S 0080/0000 LENGTH(AH 3022 BK 2267)

== 0070/0456 MUDDY RUN DR
(T531)

EXTRACT DATE: 11/25/2024 ROADWAY MANAGEMENT SYSTEM PAGE NUMBER: 254
PRINT DATE: 11/26/2024 SLD COUNTY/SR - ANNUAL PRINT COUNTY: CLEARFIELD

DIR: B TOTAL LEN: 10.122 MI.
LEFT MUN: BECCARIA T

DIST: 02-2 SR: 2002
RIGHT MUN: BECCARIA T

019587 FT

019587 FT 2 0 17033 0 00 0192+42

UTAHVILLE RD

(SR0865 SEG 0030/0000)

NC CROSS ROADS BL

SR 2042 SH

(SR2042 SEG 0020/2610)

INTER-BK UTAHVILLE RD

(SR0865 SEG 0030/0000)

019587 FT

0070/0000 LTH AH 002267 BK 000100

019587 FT

7064/0000

INTER-AHD

LTH AH 000100 BK 002462

HEVERLY BL

(SR0865 SEG 0040/0000)

HEVERLY BL

(SR0865 SEG 0040/0000)

0060/2462

017125 FT

017125 FT 2 0 17131 0 00 0172+06
0060/0000 LENGTH(AH 2462 BK 3160)

013965 FT

013965 FT 2 0 17131 0 00 0140+44

VILLAGE: UTAHVILLE

0050/0000 LENGTH(AH 3160 BK 3638)

WELD CEMETERY RD
(T537)

0040/3339

0040/1458 HEGARTY RD
(T540)

010327 FT

010327 FT 2 0 17131 0 00 0103+78
0040/0000 LENGTH(AH 3638 BK 3227)

EXTRACT DATE: 11/25/2024 ROADWAY MANAGEMENT SYSTEM PAGE NUMBER: 253
PRINT DATE: 11/26/2024 SLD COUNTY/SR - ANNUAL PRINT COUNTY: CLEARFIELD

DIR: B TOTAL LEN: 10.122 MI. DIST: 02-2 SR: 2002
LEFT MUN: BECCARIA T RIGHT MUN: BECCARIA T

		==	0030/0324	SROCK RD (T539)
		==	0030/0249	CONN TO/FROM SROCK RD (T539)
	007100 FT		007100 FT	2 0 17 131 0 00 0071+26
			5 0030/0000	LENGTH(AH 3227 BK 3454)
PINE RUN RD (T529)		==		
	0020/2683			
	003646 FT			
			5 003646 FT	2 0 17 131 0 00 0036+46
			5 0020/0000	LENGTH(AH 3454 BK 3646)
LIBERTY ST (T804)		==		
MAPLE RD (TWP)		==		
	0010/1311			NC UTAHVILLE RD
POPLAR ST (T802)		==		
	0010/0475			
	000000 FT			
		==		
			0010/0237	SCHOOL HOUSE RD (T801)
			000000 FT	2 0 17 131 0 00 0000+00
				VILLAGE: BLAIN CITY
			NC LO	CUST ST
				RAILROAD ST (T806)
			INTER-BK	LOCUST ST (SR0053 SEG 0050/0998)
RAILROAD ST (SR0053 SEG 0050/0998)	0010/0000	==	5 0010/0000	MFC BEGIN = E LENGTH(AH 3646 BK 0000)

EXTRACT DATE: 11/25/2024 ROADWAY MANAGEMENT SYSTEM PAGE NUMBER: 252
PRINT DATE: 11/26/2024 SLD COUNTY/SR - ANNUAL PRINT COUNTY: CLEARFIELD

DIR: B TOTAL LEN: 3.299 MI. DIST: 02-2 SR: 2001
LEFT MUN: GULICH T RIGHT MUN: GULICH T

MUDDY RUN RD
(T531)

017420 FT

0080/2367

014977 FT

011480 FT

017420 FT
INTER-AHD

0080/2443

TYRONE TURNPIKE HW
(SR0729 SEG 0040/0000)
TYRONE TURNPIKE HW
(SR0729 SEG 0040/0000)

014977 FT 2 0 17043 0 01 0135+64
S 0080/0000 LENGTH(AH 2443 BK 3497)

0070/2882 WALNUT ST
(T919)

011480 FT 2 0 17043 0 01 0100+44
S 0070/0000 LENGTH(AH 3497 BK 2777)

EXTRACT DATE: 11/25/2024 ROADWAY MANAGEMENT SYSTEM PAGE NUMBER: 251
PRINT DATE: 11/26/2024 SLD COUNTY/SR - ANNUAL PRINT COUNTY: CLEARFIELD

DIR: B TOTAL LEN: 3.299 MI. DIST: 02-2 SR: 2001
LEFT MUN: GULICH T RIGHT MUN: GULICH T

WIPPERS RD
(T534)

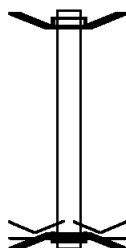
008703 FT		0060/0009 BMS EN 17/2001/0060/0000 008703 FT 2 0 17043 0 01 0072+78 BRANCH MUDDY RUN BMSBG 17/2001/0060/0000 5 0060/0000 LENGTH(AH 2777 BK 1786)
006917 FT		006917 FT 2 0 17043 0 01 0054+91 5 0050/0000 LENGTH(AH 1786 BK 2918)
003999 FT		003999 FT 2 0 17043 0 00 0024+87 5 0040/0000 LENGTH(AH 2918 BK 2499)
0030/1675	==	
001500 FT		001500 FT 2 0 17043 0 00 0000+00 NC PLANK RD CAMBRIA ST (SRO253 SEG 0010/0435)
001155 FT	==	5 0030/0000 LENGTH(AH 2499 BK 0345) 001155 FT 1 0 00859 0 00 0202+45 5 0020/0000 LENGTH(AH 0345 BK 1155)
000000 FT		000000 FT 1 0 00859 0 00 0191+07 VILLAGE: ALLEMANS NC BEAVER DAM RD INTER-BK PLANK RD (PRDR) MFC BEGIN = E 5 0010/0000 LENGTH(AH 1155 BK 0000)

EXTRACT DATE: 11/25/2024 ROADWAY MANAGEMENT SYSTEM PAGE NUMBER: 250
PRINT DATE: 11/26/2024 SLD COUNTY/SR - ANNUAL PRINT COUNTY: CLEARFIELD

DIR: B TOTAL LEN: .011 MI. DIST: 02-2 SR: 1050
LEFT MUN: LAWRENCE T RIGHT MUN: LAWRENCE T

000059 FT

000000 FT



000059 FT BMS EN 17/1050/0010/0000
INTER-AHD MAPLE AV
0010/0059 (TB87)
000000 FT 2 0 17 117 0 00 0000+90
VILLAGE: PLYMTONVILLE
NC MA
INTER-BK MAPLE AV
(TB87)
MOOSE CREEK
BMSBG 17/1050/0010/0000
MFC BEGIN = E
0010/0000 LENGTH(AH 0059 BK 0000)

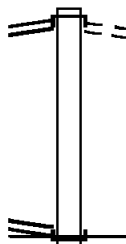
EXTRACT DATE: 11/25/2024 ROADWAY MANAGEMENT SYSTEM PAGE NUMBER: 249
PRINT DATE: 11/26/2024 SLD COUNTY/SR - ANNUAL PRINT COUNTY: CLEARFIELD

DIR: B TOTAL LEN: .297 MI. DIST: 02-2 SR: 1022
LEFT MUN: COVINGTON T RIGHT MUN: COVINGTON T

001567 FT

KEEWAYDIN RD
(SR1016 SEG 0064/0832) 0010/1567

2 0 17067 0 03 0464+50 000000 FT
SR 1011 SH
(SR1011 SEG 0192/0000) 0010/0000



001567 FT
INTER-AHD KEEWAYDIN RD
(SR1016 SEG 0064/0832)
WOOLRIDGE RD
0010/1567 (T739)

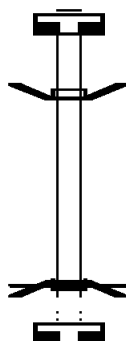
NC ROLLING STONE RD
INTER-BK SR 1011 SH
000000 FT (SR1011 SEG 0192/0000)
MFC BEGIN = D
0010/0000 LENGTH(AH 1567 BK 0000)

EXTRACT DATE: 11/25/2024 ROADWAY MANAGEMENT SYSTEM PAGE NUMBER: 248
 PRINT DATE: 11/26/2024 SLD COUNTY/SR - ANNUAL PRINT COUNTY: CLEARFIELD
 DIR: B TOTAL LEN: .002 MI. DIST: 02-2 SR: 1020
 LEFT MUN: LAWRENCE T RIGHT MUN: LAWRENCE T

000012 FT

000000 FT


000000 FT



000012 FT
 7014/0000 LENGTH(AH 2631 BK 0012)
 INTER-AHD HIGH LEVEL RD
 0012/0012 (T990)
 000000 FT 2 0 17134 0 00 0023+73
 NC CENTER ST
 INTER-BK HIGH LEVEL RD
 (T990)
 DUCKETT RUN
 BMSBG 17/1020/0012/0000
 MFC BEGIN = E
 0012/0000 LENGTH(AH 0012 BK 0110)
 000000 FT
 7010/0000 LENGTH(AH 0110 BK 0000)

EXTRACT DATE: 11/25/2024 ROADWAY MANAGEMENT SYSTEM PAGE NUMBER: 247
PRINT DATE: 11/26/2024 SLD COUNTY/SR - ANNUAL PRINT COUNTY: CLEARFIELD
DIR: B TOTAL LEN: 4.762 MI. DIST: 02-2 SR: 1018
LEFT MUN: KARTHAUS T RIGHT MUN: KARTHAUS T

025142 FT



025142 FT
INTER-AHD KEATING MOUNTAIN RD
0120/2894 (T305)

EXTRACT DATE: 11/25/2024 ROADWAY MANAGEMENT SYSTEM PAGE NUMBER: 246
PRINT DATE: 11/26/2024 SLD COUNTY/SR - ANNUAL PRINT COUNTY: CLEARFIELD

DIR: B TOTAL LEN: 4.762 MI. DIST: 02-2 SR: 1018
LEFT MUN: KARTHAUS T RIGHT MUN: KARTHAUS T

022248 FT		022248 FT 2 0 17068 0 00 0390+65 S 0120/0000 LENGTH(AH 2894 BK 2559)
		0110/1072 BMSEN 17/1018/0110/1038 2 0 17068 0 00 0375+67 UPPER THREE RUNS
		0110/1038 BMSBG 17/1018/0110/1038
019689 FT	==	0110/0165 LC TO CATARACT RD (CONN) 019689 FT 2 0 17068 0 00 0365+30 CATARACT RD (T754) SAMMY HILL RD (T752)
	==	S 0110/0000 LENGTH(AH 2559 BK 1709)
017980 FT		017980 FT 2 0 17068 0 00 0348+21 VILLAGE: POTTERSDALE
		S 0100/0000 LENGTH(AH 1709 BK 2398)
UPPER THREE RUNS RD (T753)	==	
0090/1150		
015582 FT		015582 FT 2 0 17068 0 00 0324+44 S 0090/0000 LENGTH(AH 2398 BK 2437)
013145 FT		013145 FT 2 0 17068 0 00 0299+62 S 0080/0000 LENGTH(AH 2437 BK 2248)

EXTRACT DATE: 11/25/2024 ROADWAY MANAGEMENT SYSTEM PAGE NUMBER: 245
PRINT DATE: 11/26/2024 SLD COUNTY/SR - ANNUAL PRINT COUNTY: CLEARFIELD

DIR: B TOTAL LEN: 4.762 MI. DIST: 02-2 SR: 1018
LEFT MUN: KARTHAUS T RIGHT MUN: KARTHAUS T

010897 FT

==

010897 FT 2 0 17068 0 00 0277+36
S 0070/0000 LENGTH(AH 2248 BK 2657)
TEETERS TIPPLE RD
0060/2550 (T749)

008240 FT

008240 FT 2 0 17068 0 00 0251+80
S 0060/0000 LENGTH(AH 2657 BK 1410)
SALTICK RUN
STRUCTURE LENGTH 8 FT
BMSID 17/1018/0050/0824

006830 FT

006830 FT 2 0 17068 0 00 0235+89
S 0050/0000 LENGTH(AH 1410 BK 1227)

005603 FT

005603 FT 2 0 17068 0 00 0225+14
S 0040/0000 LENGTH(AH 1227 BK 2539)

003064 FT

003064 FT 2 0 17068 0 00 0199+75
S 0030/0000 LENGTH(AH 2539 BK 2511)

HERTLEIN RD
(T111)

0020/1250

== ==

0020/1250 OAK HILL RD
(T748)

000553 FT

000553 FT 2 0 17068 0 00 0174+79
S 0020/0000 LENGTH(AH 2511 BK 0553)
000000 FT 2 0 17068 0 00 0169+20
NC POTTERS DALE RD

000000 FT

PIPER RD
(SR1011 SEG 0240/0000)
MFC BEGIN = D
S 0010/0000 LENGTH(AH 0553 BK 0000)

EXTRACT DATE: 11/25/2024 ROADWAY MANAGEMENT SYSTEM PAGE NUMBER: 244
PRINT DATE: 11/26/2024 SLD COUNTY/SR - ANNUAL PRINT COUNTY: CLEARFIELD

DIR: B TOTAL LEN: 3.531 MI. DIST: 02-2 SR: 1016
LEFT MUN: KARTHAUS T RIGHT MUN: KARTHAUS T

SMITH ST
(T122)

018646 FT

0130/1262

016220 FT

014660 FT

011964 FT

010443 FT

018646 FT CARTER ST
0130/2426 (SR0879 SEG 0800/0000)
AL
0130/2222 (TWP)
HURXTHAL ST
0130/2090 (T1113)
POTTER ST
0130/1667 (T1116)

016220 FT 1 0 00666 0 00 0000+00
VILLAGE: KARTHAUS
NC MAIN ST
S 0130/0000 LENGTH(AH 2426 BK 1560)

014660 FT 1 0 00865 0 00 0223+82
S 0120/0000 LENGTH(AH 1560 BK 2696)

011964 FT 1 0 00865 0 00 0197+00
ASKEY RD
(T741)
S 0110/0000 LENGTH(AH 2696 BK 1521)

010443 FT 1 0 00865 0 00 0181+79
KARTHAUS
COVINGTON T
S 0100/0000 LENGTH(AH 1521 BK 3269)

EXTRACT DATE: 11/25/2024 ROADWAY MANAGEMENT SYSTEM PAGE NUMBER: 243
PRINT DATE: 11/26/2024 SLD COUNTY/SR - ANNUAL PRINT COUNTY: CLEARFIELD

DIR: B TOTAL LEN: 3.531 MI. DIST: 02-2 SR: 1016
LEFT MUN: COVINGTON T RIGHT MUN: COVINGTON T

007174 FT

007174 FT 1 0 00865 0 00 0149+10
5 0090/0000 LENGTH(AH 3269 BK 2405)

004769 FT

004769 FT 1 0 00865 0 00 0125+05
5 0080/0000 LENGTH(AH 2405 BK 2750)

002019 FT

002019 FT 1 0 00865 0 00 0097+55
5 0070/0000 LENGTH(AH 2750 BK 2019)

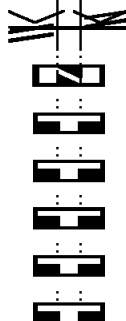
000000 FT

WOOLRIDGE RD
(T739)
ROLLINGSTONE RD
0064/0832 (SR1022 SEG 0010/1567)

000000 FT 1 0 00865 0 00 0081+92
VILLAGE: KEEWAYDIN
SR 1011 SH
(SR1011 SEG 0194/0000)
NC KE EWAYDIN RD
MFC BEGIN = D

SR 1011 SH
(SR1011 SEG 0194/0000) 0064/0000

000000 FT
000000 FT
000000 FT
000000 FT
000000 FT
000000 FT
000000 FT

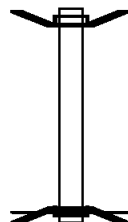


5 0064/0000 LTH AH 002019 BK 000100
000000 FT
7052/0000 LTH AH 000100 BK 003569
000000 FT
7050/0000 LENGTH(AH 3569 BK 3476)
000000 FT
7040/0000 LENGTH(AH 3476 BK 0056)
000000 FT
7030/0000 LENGTH(AH 0056 BK 1747)
000000 FT
7020/0000 LENGTH(AH 1747 BK 2581)
000000 FT
7010/0000 LENGTH(AH 2581 BK 0000)

EXTRACT DATE: 11/25/2024 ROADWAY MANAGEMENT SYSTEM PAGE NUMBER: 242
 PRINT DATE: 11/26/2024 SLD COUNTY/SR - ANNUAL PRINT COUNTY: CLEARFIELD
 DIR: B TOTAL LEN: .050 MI. DIST: 02-2 SR: 1015
 LEFT MUN: LAWRENCE T RIGHT MUN: LAWRENCE T

000262 FT




































000000 FT



000262 FT BMS EN 17/1015/0010/0000
 INTER-AHD FLEGAL RD
 0010/0262 (T519)
 000000 FT 1 0 01009 0 01 1046+85
 NC FLEGAL RD
 INTER-BK FLEGAL RD
 (T519)
 LR 1009
 BMS BG 17/1015/0010/0000
 MFC BEGIN = E
 0010/0000 LENGTH(AH 0262 BK 0000)

EXTRACT DATE: 11/25/2024 ROADWAY MANAGEMENT SYSTEM PAGE NUMBER: 241
PRINT DATE: 11/26/2024 SLD COUNTY/SR - ANNUAL PRINT COUNTY: CLEARFIELD

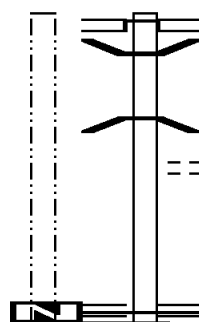
DIR: N TOTAL LEN: .006 MI. DIST: 02-2 SR: 1014
LEFT MUN: GRAHAM T RIGHT MUN: GRAHAM T

000034	FT		000034	FT	
000034	FT		7120/0000	LENGTH(AH	0373 BK 1469)
000034	FT		000034	FT	
000034	FT		7110/0000	LENGTH(AH	1469 BK 0807)
000034	FT		000034	FT	
000034	FT		7108/0000	LENGTH(AH	0807 BK 0739)
000034	FT		000034	FT	
000034	FT		7106/0000	LENGTH(AH	0739 BK 0348)
000034	FT		000034	FT	
000034	FT		7104/0000	LENGTH(AH	0348 BK 1250)
000034	FT		000034	FT	
000034	FT		7100/0000	LENGTH(AH	1250 BK 2585)
000034	FT		000034	FT	
000034	FT		7090/0000	LENGTH(AH	2585 BK 2433)
000034	FT		000034	FT	
000034	FT		7080/0000	LENGTH(AH	2433 BK 2462)
000034	FT		000034	FT	
000034	FT		7070/0000	LENGTH(AH	2462 BK 1576)
000034	FT		000034	FT	
			7066/0000	LENGTH(AH	1576 BK 0034)
				BMSBG	17/1014/0064/0000
			INTER-AHD	SCHOONOVER RD	
			0064/0034	(T730)	
000000	FT		000000	FT	
			000000	FT	
			NC SC	SCHOONOVER RD	
			INTER-BK	SCHOONOVER RD	
				(T730)	
				ALDER RUN	
				BMSBG	17/1014/0064/0000
				MFC BEGIN	= E
000000	FT		0064/0000	LENGTH(AH	0034 BK 0939)
000000	FT		000000	FT	
000000	FT		7060/0000	LENGTH(AH	0939 BK 2003)
000000	FT		000000	FT	
000000	FT		7050/0000	LENGTH(AH	2003 BK 1627)
000000	FT		000000	FT	
000000	FT		7040/0000	LENGTH(AH	1627 BK 2539)
000000	FT		000000	FT	
000000	FT		7030/0000	LENGTH(AH	2539 BK 1811)
000000	FT		000000	FT	
000000	FT		7020/0000	LENGTH(AH	1811 BK 3501)
000000	FT		000000	FT	
			7010/0000	LENGTH(AH	3501 BK 0000)

EXTRACT DATE: 11/25/2024 ROADWAY MANAGEMENT SYSTEM PAGE NUMBER: 240
PRINT DATE: 11/26/2024 SLD COUNTY/SR - ANNUAL PRINT COUNTY: CLEARFIELD

DIR: N TOTAL LEN: .103 MI. DIST: 02-2 SR: 1013
LEFT MUN: LAWRENCE T RIGHT MUN: LAWRENCE T

LTH AH 000544 BK 000000 000000 FT
7021/0000



000544 FT
INTER-AHD WEST FRONT ST
(TWP)
MOUNT JOY RD
0020/0544 (SR1006 SEG 0034/0000)
0020/0524 BMSSEN 17/1013/0020/0484
2 0 17051 0 00 0036+90
MOOSE CREEK
0020/0484 BMSBG 17/1013/0020/0484
ESTER LANE
0020/0406 (TWP)
000000 FT 2 0 17051 0 00 0032+11
NC WE ST FRONT ST
FRONT ST
(SR0322 SEG 0414/1027)
MFC BEGIN = D
0020/0000 LENGTH(AH 0544 BK 0000)

EXTRACT DATE: 11/25/2024 ROADWAY MANAGEMENT SYSTEM PAGE NUMBER: 239
PRINT DATE: 11/26/2024 SLD COUNTY/SR - ANNUAL PRINT COUNTY: CLEARFIELD

DIR: B TOTAL LEN: 10.355 MI. DIST: 02-2 SR: 1012
LEFT MUN: BRADFORD T RIGHT MUN: BRADFORD T

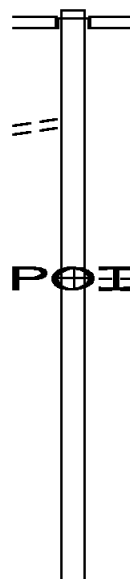
GRAHAMPTON RD
(T343)

054677 FT

0200/2398

051363 FT

048785 FT



054677 FT
INTER-AHD GREEN RD
(T355)
BIGLER CUTOFF RD
0200/3314 (SR2030 SEG 0050/1018)

(APRA) GARGASZ EXCAVATI
GARGASZ EXCAVATING INC
(PRDR)
0200/0845

051363 FT 2 0 17055 0 00 0031+08
5 0200/0000 LENGTH(AH 3314 BK 2578)

048785 FT 2 0 17055 0 00 0057+07
5 0190/0000 LENGTH(AH 2578 BK 2816)

EXTRACT DATE: 11/25/2024 ROADWAY MANAGEMENT SYSTEM PAGE NUMBER: 238
PRINT DATE: 11/26/2024 SLD COUNTY/SR - ANNUAL PRINT COUNTY: CLEARFIELD

DIR: B TOTAL LEN: 10.355 MI. DIST: 02-2 SR: 1012
LEFT MUN: BRADFORD T RIGHT MUN: BRADFORD T

FORCEY RD
(T345)

0180/0393
045969 FT

==

045969 FT 2 0 17055 0 00 0087+06
5 0180/0000 LENGTH(AH 2816 BK 2803)

043166 FT

==

0170/0414 DALE RD
043166 FT (T319)
5 0170/0000 LENGTH(AH 2803 BK 0586)

042580 FT

==

0160/0280 OP ID 17/0080/1254/1133
042580 FT 2 0 17055 0 00 0120+47
5 0160/0000 LENGTH(AH 0586 BK 2761)

2 0 17055 0 00 0147+68 039819 FT
ROSEWOOD LN
(TWP) 0150/0000

==

039819 FT
5 0150/0000 LENGTH(AH 2761 BK 3211)

036608 FT

036608 FT 2 0 17055 0 00 0179+79
5 0140/0000 LENGTH(AH 3211 BK 3159)

EXTRACT DATE: 11/25/2024 ROADWAY MANAGEMENT SYSTEM PAGE NUMBER: 237
PRINT DATE: 11/26/2024 SLD COUNTY/SR - ANNUAL PRINT COUNTY: CLEARFIELD

DIR: B TOTAL LEN: 10.355 MI. DIST: 02-2 SR: 1012
LEFT MUN: BRADFORD T RIGHT MUN: BRADFORD T

GLADYS LN
(TWP)

0130/0321
033449 FT

== ==

BUTCHER LN
(TWP)
0130/0321 2 0 17055 0 01 0213+31
033449 FT
S 0130/0000 LENGTH(AH 3159 BK 3753)

2 0 17055 0 01 0250+84 029696 FT
GRAHAM RD
(T232) 0120/0000

==

029696 FT
S 0120/0000 LENGTH(AH 3753 BK 3427)

2 0 17055 0 01 0285+39 026269 FT
GROSS RD
(T226)
BEAR HILL RD
(T212) 0110/0000

///

026269 FT
S 0110/0000 LENGTH(AH 3427 BK 2212)

024057 FT

< <

024057 FT 2 0 17054 0 01 0173+10
VILLAGE: SHILOH
S 0100/0000 LENGTH(AH 2212 BK 2519)

EXTRACT DATE: 11/25/2024 ROADWAY MANAGEMENT SYSTEM PAGE NUMBER: 236
PRINT DATE: 11/26/2024 SLD COUNTY/SR - ANNUAL PRINT COUNTY: CLEARFIELD

DIR: B TOTAL LEN: 10.355 MI. DIST: 02-2 SR: 1012
LEFT MUN: BRADFORD T RIGHT MUN: BRADFORD T

	021538 FT			021538 FT	2 0 17054 0 01 0147+98
				5 0090/0000	LENGTH(AH 2519 BK 0984)
					THOMPSON RD
2 0 17054 0 01 0142+12	020554 FT		==	0084/0546	(T224)
DOC WELKER RD				020554 FT	
(T214)	0084/0000	==		5 0084/0000	LENGTH(AH 0984 BK 3040)
	017514 FT			017514 FT	2 0 17054 0 01 0110+00
				5 0080/0000	LENGTH(AH 3040 BK 3044)
					MILLIGAN RD
			==	0070/2293	(T222)
	014470 FT			014470 FT	2 0 17054 0 01 0079+05
				5 0070/0000	LENGTH(AH 3044 BK 2853)
	011617 FT			011617 FT	2 0 17054 0 01 0050+75
				5 0060/0000	LENGTH(AH 2853 BK 1075)
					OLD GARAGE RD
			==	0050/0462	(T218)
	010542 FT			010542 FT	2 0 17054 0 00 0025+00

EXTRACT DATE: 11/25/2024 ROADWAY MANAGEMENT SYSTEM PAGE NUMBER: 235
PRINT DATE: 11/26/2024 SLD COUNTY/SR - ANNUAL PRINT COUNTY: CLEARFIELD

DIR: B TOTAL LEN: 10.355 MI.
LEFT MUN: BRADFORD T

DIST: 02-2 SR: 1012
RIGHT MUN: BRADFORD T

HOOPUP RD
(T216)

0040/1464

DOE HILL RD
(T317)

0040/0451
008580 FT

005266 FT

002856 FT

000000 FT

SR 2049 SH
(SR2049 SEG 0050/0248) 0010/0000

5 0050/0000 LENGTH(AH 1075 BK 1962)

0040/0938 BMSEN 17/1012/0040/0646
2 0 17054 0 00 0012+79
LR 1009

0040/0646 BMSBG 17/1012/0040/0646

008580 FT 2 0 17054 0 00 0000+00
5 0040/0000 LENGTH(AH 1962 BK 3314)

0030/2185 SHILOH SPUR RD
(T505)
DALE RD
0030/1678 (T319)

005266 FT 1 0 00057 7 00 0055+00
5 0030/0000 LENGTH(AH 3314 BK 2410)

002856 FT 1 0 00057 7 00 0030+71
WOODLAND RD
(SR0322 SEG 0580/0000)

5 0020/0000 LENGTH(AH 2410 BK 2856)

000000 FT 1 0 00057 7 00 0001+00
VILLAGE: WOODLAND
NC SH SHILOH RD
INTER-BK SR 2049 SH
(SR2049 SEG 0050/0248)
MFC BEGIN = E

5 0010/0000 LENGTH(AH 2856 BK 0000)

EXTRACT DATE: 11/25/2024 ROADWAY MANAGEMENT SYSTEM PAGE NUMBER: 234
PRINT DATE: 11/26/2024 SLD COUNTY/SR - ANNUAL PRINT COUNTY: CLEARFIELD
DIR: B TOTAL LEN: 17.501 MI. DIST: 02-2 SR: 1011
LEFT MUN: COVINGTON T RIGHT MUN: COVINGTON T

092407 FT

092407 FT AH-CAMERON (12)
INTER-AHD QUEHANNA HW
0340/2585 (SR2001 SEG 0010/0000)

089822 FT

089822 FT 2 0 17069 0 00 0320+14
5 0340/0000 LENGTH(AH 2585 BK 3249)

EXTRACT DATE: 11/25/2024 ROADWAY MANAGEMENT SYSTEM PAGE NUMBER: 233
PRINT DATE: 11/26/2024 SLD COUNTY/SR - ANNUAL PRINT COUNTY: CLEARFIELD

DIR: B TOTAL LEN: 17.501 MI. DIST: 02-2 SR: 1011
LEFT MUN: COVINGTON T RIGHT MUN: COVINGTON T

086573 FT

086573 FT 2 0 17069 0 00 0288+16
S 0330/0000 LENGTH(AH 3249 BK 3433)

== 0320/1060 THREE RUNS RD
(FRST)

083140 FT

083140 FT 2 0 17069 0 00 0253+97
S 0320/0000 LENGTH(AH 3433 BK 3485)

079655 FT

079655 FT 2 0 17069 0 00 0219+05
S 0310/0000 LENGTH(AH 3485 BK 3424)

076231 FT

076231 FT 2 0 17069 0 00 0184+81
COVINGTON
KARTHAUS T
S 0300/0000 LENGTH(AH 3424 BK 3526)
RESERVOIR RD
0290/3371 (FRST)

EXTRACT DATE: 11/25/2024 ROADWAY MANAGEMENT SYSTEM PAGE NUMBER: 232
PRINT DATE: 11/26/2024 SLD COUNTY/SR - ANNUAL PRINT COUNTY: CLEARFIELD

DIR: B TOTAL LEN: 17.501 MI. DIST: 02-2 SR: 1011
LEFT MUN: KARTHAUS T RIGHT MUN: KARTHAUS T

	072705 FT		072705 FT	2 0 17069 0 00 0149+65 (APRA) QUEHANNA TRAININ QUEHANNA TRAINING CENT (GOVT)
		POE	0290/0000	LENGTH(AH 3526 BK 2003) NYDREE FLOORING
		==	0280/1915	(PRDR) (APRA) NYDREE FLOORING NYDREE FLOORING
		POE	0280/1531	(PRDR)
		==	0280/0910	QUEHANNA BOOT CAMP RD (GOVT)
QUEHANNA BOOT CAMP RD (GOVT)	0280/0417 070702 FT	POI	0280/0417 070702 FT	(APRA) QUEHANNA BOOT CA 2 0 17069 0 00 0129+74 VILLAGE: PIPER
		< >	0280/0000	LENGTH(AH 2003 BK 2489)
		==		
FISHER RD (FRST)	0270/0153 068213 FT		068213 FT	2 0 17069 0 00 0104+85
			0270/0000	LENGTH(AH 2489 BK 3505)
	064708 FT		064708 FT	2 0 17069 0 00 0069+52
NUMBER FIVE TR			0260/0000	LENGTH(AH 3505 BK 3526)

EXTRACT DATE: 11/25/2024 ROADWAY MANAGEMENT SYSTEM PAGE NUMBER: 231
PRINT DATE: 11/26/2024 SLD COUNTY/SR - ANNUAL PRINT COUNTY: CLEARFIELD

DIR: B TOTAL LEN: 17.501 MI. DIST: 02-2 SR: 1011
LEFT MUN: KARTHAUS T RIGHT MUN: KARTHAUS T

(FRST)

0250/3073

061182 FT

061182 FT 2 0 17069 0 00 0034+58
S 0250/0000 LENGTH(AH 3526 BK 3469)
HERTLEIN RD
0240/2989 (T111)

057713 FT

057713 FT 2 0 17069 0 00 0000+00
NC QU EHANNA HWY
POTTERSDALE RD
(SR1018 SEG 0010/0000)
S 0240/0000 LENGTH(AH 3469 BK 1934)

055779 FT

055779 FT 2 0 17068 0 00 0149+93
S 0230/0000 LENGTH(AH 1934 BK 2598)

053181 FT

HEICHEL RUN
STRUCTURE LENGTH 10 FT
0220/0902 BMSID 17/1011/0220/0902
053181 FT 2 0 17068 0 00 0124+27
S 0220/0000 LENGTH(AH 2598 BK 2469)

COUTERET RD
(T743)

0210/1285

ARNOLD RUN

EXTRACT DATE: 11/25/2024 ROADWAY MANAGEMENT SYSTEM PAGE NUMBER: 230
PRINT DATE: 11/26/2024 SLD COUNTY/SR - ANNUAL PRINT COUNTY: CLEARFIELD

DIR: B TOTAL LEN: 17.501 MI.
LEFT MUN: KARTHAUS T

DIST: 02-2 SR: 1011
RIGHT MUN: KARTHAUS T

		STRUCTURE	LENGTH	10 FT
	0210/1220	BMSID 17/1011/0210/1220		
	0210/1040	RUBLEY RD (T742)		
050712 FT				
	050712 FT	2 0 17068 0 00 0099+49		
	0210/0000	LENGTH(AH 2469 BK 2424)		
	0200/0338	BMS EN 17/1011/0200/0251		
		2 0 17068 0 00 0077+68		
		MOSQUITO CREEK		
	0200/0251	BMSBG 17/1011/0200/0251		
		FROM 0879/0780 SH		
048288 FT	0200/0191	(CONN)		
	048288 FT	2 0 17068 0 00 0075+18		
	NC KARTHAUS TO PIPER HW			
		KARTHAUS RD		
	INTER-BK	(SR0879 SEG 0780/0000)		
		KARTHAUS RD		
		(SR0879 SEG 0780/0000)		
048288 FT	0200/0000	LTH AH 002424 BK 015417		
	048288 FT			
	7196/0000	LTH AH 015417 BK 000623		
	INTER-AHD	KARTHAUS RD		
		(SR0879 SEG 0720/0000)		
	0194/0623	COVINGTON T		
		(APRA) PADOT STOCKPILE		
		PADOT STOCKPILE #13 RD		
047665 FT	0194/0440	(GOVT)		
	047665 FT	1 0 00865 0 00 0081+92		
	NC KE	EWAYDIN RD		
		KEEWAYDIN RD		
		(SR1016 SEG 0064/0000)		
	0194/0000	LENGTH(AH 0623 BK 1527)		
046138 FT				
	046138 FT	2 0 17067 2 00 0000+00		
		ROLLING STONE RD		
		(SR1022 SEG 0010/0000)		
	NC SR	1011 SH		
MILLER HILL RD (T733)	0192/0000	LENGTH(AH 1527 BK 1800)		
0190/1676				

EXTRACT DATE: 11/25/2024 ROADWAY MANAGEMENT SYSTEM PAGE NUMBER: 229
PRINT DATE: 11/26/2024 SLD COUNTY/SR - ANNUAL PRINT COUNTY: CLEARFIELD

DIR: B TOTAL LEN: 17.501 MI. DIST: 02-2 SR: 1011
LEFT MUN: COVINGTON T RIGHT MUN: COVINGTON T

LC TO MILLER HILL RD
(CONN)

0190/1110

==

044338 FT

044338 FT 2 0 17067 0 03 0445+44
S 0190/0000 LENGTH(AH 1800 BK 2479)

041859 FT

041859 FT 2 0 17067 0 03 0419+80
S 0180/0000 LENGTH(AH 2479 BK 2493)

SPORTSMENS RD
(T731)

0170/0996

==

039366 FT

039366 FT 2 0 17067 0 03 0395+10
S 0170/0000 LENGTH(AH 2493 BK 3333)

MOWERY RUN RD
(T736)

0160/2478

==

036033 FT

==

0160/0388 WOOLRIDGE RD
(T739)
036033 FT 2 0 17067 0 02 0361+57
S 0160/0000 LENGTH(AH 3333 BK 3161)

2 0 17067 0 02 0326+90 032872 FT
MOWERY RUN RD
(T736) 0150/0000

==

032872 FT
S 0150/0000 LENGTH(AH 3161 BK 2444)

EXTRACT DATE: 11/25/2024 ROADWAY MANAGEMENT SYSTEM PAGE NUMBER: 228
PRINT DATE: 11/26/2024 SLD COUNTY/SR - ANNUAL PRINT COUNTY: CLEARFIELD

DIR: B TOTAL LEN: 17.501 MI. DIST: 02-2 SR: 1011
LEFT MUN: COVINGTON T RIGHT MUN: COVINGTON T

030428 FT

030428 FT 2 0 17067 0 02 0302+60
S 0140/0000 LENGTH(AH 2444 BK 2857)
0130/2448 EAST MOWERY RIDGE RD
(TWP)

==

MOWRY RUN
STRUCTURE LENGTH 9 FT
BMSID 17/1011/0130/1275

0130/1275

0130/0521 BMSID 17/1011/0130/0000
COVINGTON

027571 FT

0130/0408 COOPER T
027571 FT 2 0 17067 0 02 0279+14
W BR SUSQUEHANNA RIVER
BMSBG 17/1011/0130/0000
S 0130/0000 LENGTH(AH 2857 BK 3222)

024349 FT

024349 FT 2 0 17067 0 01 0229+98
S 0120/0000 VILLAGE: ROLLINGSTONE
LENGTH(AH 3222 BK 2149)

022200 FT

022200 FT 2 0 17067 0 01 0209+03
S 0110/0000 LENGTH(AH 2149 BK 2974)

0100/2146 BMSID 17/1011/0100/2135
2 0 17067 0 01 0200+58

0100/2135 ROLLING STONE RUN
BMSBG 17/1011/0100/2135

CHURCH HILL RD
(T730)

0100/2069

==

EXTRACT DATE: 11/25/2024 ROADWAY MANAGEMENT SYSTEM PAGE NUMBER: 227
PRINT DATE: 11/26/2024 SLD COUNTY/SR - ANNUAL PRINT COUNTY: CLEARFIELD

DIR: B TOTAL LEN: 17.501 MI. DIST: 02-2 SR: 1011
LEFT MUN: COOPER T RIGHT MUN: COOPER T

019226 FT

019226 FT 2 0 17067 0 01 0178+90
S 0100/0000 LENGTH(AH 2974 BK 3015)

016211 FT

016211 FT 2 0 17067 0 01 0148+75
S 0090/0000 VILLAGE: SYLVAN GROVE
LENGTH(AH 3015 BK 2865)
SYLVAN GROVE RD
0080/2645 (T727)

013346 FT

0080/0545 BMSEN 17/1011/0080/0534
0 0 00000 0 00 0000+00
BRANCH BROWNS RUN
0080/0534 BMSEB 17/1011/0080/0534
013346 FT 2 0 17067 0 01 0119+78
S 0080/0000 LENGTH(AH 2865 BK 3120)

CHURCH HILL RD
(T730)

0070/1352

010226 FT

010226 FT 2 0 17067 0 01 0089+17
DRAIN LICK RD
(T245)
S 0070/0000 LENGTH(AH 3120 BK 1407)

0060/0319 BMSEN 17/1011/0060/0299
2 0 17067 0 01 0078+37
BROWNS RUN

EXTRACT DATE: 11/25/2024 ROADWAY MANAGEMENT SYSTEM PAGE NUMBER: 226
PRINT DATE: 11/26/2024 SLD COUNTY/SR - ANNUAL PRINT COUNTY: CLEARFIELD

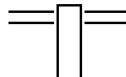
DIR: B TOTAL LEN: 17.501 MI.
LEFT MUN: COOPER T

DIST: 02-2 SR: 1011
RIGHT MUN: COOPER T

008819 FT		0060/0299 BMSBG 17/1011/0060/0299 008819 FT 2 0 17067 0 01 0075+10 S 0060/0000 LENGTH(AH 1407 BK 2468)
006351 FT		006351 FT 2 0 17067 0 01 0050+42 S 0050/0000 LENGTH(AH 2468 BK 2474)
2 0 17067 0 01 0026+03 003877 FT SECOND ST (T718)	0040/0000 ==	003877 FT S 0040/0000 LENGTH(AH 2474 BK 2556) ERICKSON DR (TWP) 0030/2409 RYDBERG DR (TWP) 0030/1937
UNKNOWN RD (T173)	0030/0650 ==	0030/0873 STATE FARM LN (TWP)
001321 FT	==	001321 FT 2 0 17067 0 01 0000+00 OLD ROUTE 53 RD (T983)
000582 FT	==	S 0030/0000 LENGTH(AH 2556 BK 0739) 000582 FT 2 0 17067 0 00 0005+90 S 0020/0000 LENGTH(AH 0739 BK 0582)
KWIK FILL TRUCK STOP RD (PRDR)	0010/0400 000000 FT	0010/0400 (APRA) KWIK FILL TRUCK 000000 FT 2 0 17067 0 00 0000+00 VILLAGE: KYLERTOWN NC ROLLING STONE RD ALLPORT TO KYLERTOWN HW (SR0053 SEG 0770/0000)
		S 0010/0000 MFC BEGIN = D LENGTH(AH 0582 BK 0000)

EXTRACT DATE: 11/25/2024 ROADWAY MANAGEMENT SYSTEM PAGE NUMBER: 225
PRINT DATE: 11/26/2024 SLD COUNTY/SR - ANNUAL PRINT COUNTY: CLEARFIELD
DIR: B TOTAL LEN: 2.355 MI. DIST: 02-2 SR: 1010
LEFT MUN: BRADFORD T RIGHT MUN: BRADFORD T

012433 FT



012433 FT SR 0970 SH
0050/2431 (SR0970 SEG 0022/0000)

PADOT STOCKPILE #22 RD

EXTRACT DATE: 11/25/2024 ROADWAY MANAGEMENT SYSTEM PAGE NUMBER: 224
PRINT DATE: 11/26/2024 SLD COUNTY/SR - ANNUAL PRINT COUNTY: CLEARFIELD

DIR: B TOTAL LEN: 2.355 MI. DIST: 02-2 SR: 1010
LEFT MUN: BRADFORD T RIGHT MUN: BRADFORD T

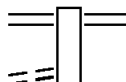
(GOVT)	0050/1686	POI	0050/1686 (APRA) PADOT STOCKPILE
		==	
	010002 FT		0050/0593 EVANS RD (T353)
			010002 FT 2 0 17053 0 00 0104+07
			5 0050/0000 LENGTH(AH 2431 BK 1948)
2 0 17053 0 00 0085+00 008054 FT			008054 FT
INDEPENDENT RD			
(T301)	0040/0000	==	5 0040/0000 LENGTH(AH 1948 BK 2568)
	005486 FT		
			005486 FT 2 0 17053 0 00 0055+29
			5 0030/0000 LENGTH(AH 2568 BK 2510)
		==	0020/2073 WAL-MART DISTRIBUTION R (PRDR)
FORREST LN			
(PRDR)	0020/0995	POI	0020/0995 (APRA) METZLER FORREST
	002976 FT		002976 FT 2 0 17053 0 00 0030+19
			5 0020/0000 LENGTH(AH 2510 BK 2976)
TO 0322/0510 SH			
(CONN)	0010/0103	==	0010/0103 FROM 0322/0520 SH
	000000 FT	==	(CONN)
			000000 FT 2 0 17053 0 00 0000+00
			NC NE EDNFUL RD
			WOODLAND RD
			(SR0322 SEG 0510/2511)
			MFC BEGIN = E
			5 0010/0000 LENGTH(AH 2976 BK 0000)

EXTRACT DATE: 11/25/2024 ROADWAY MANAGEMENT SYSTEM PAGE NUMBER: 223
PRINT DATE: 11/26/2024 SLD COUNTY/SR - ANNUAL PRINT COUNTY: CLEARFIELD

DIR: B TOTAL LEN: 14.430 MI. DIST: 02-2 SR: 1009
LEFT MUN: GIRARD T RIGHT MUN: GIRARD T

CONGRESS HILL RD
(T633)

076190 FT
0260/2196



076190 FT FRENCHVILLE RD
0260/2253 (SR0879 SEG 0600/1163)

073937 FT

073937 FT 2 0 17061 0 00 0760+19
S 0260/0000 LENGTH(AH 2253 BK 2907)

071030 FT

071030 FT 2 0 17061 0 00 0731+12
S 0250/0000 LENGTH(AH 2907 BK 2313)

COUDLEY STATION RD



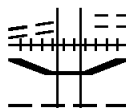
0240/0572 GIRARD
COVINGTON T
RIVER HILL RD

EXTRACT DATE: 11/25/2024 ROADWAY MANAGEMENT SYSTEM PAGE NUMBER: 222
PRINT DATE: 11/26/2024 SLD COUNTY/SR - ANNUAL PRINT COUNTY: CLEARFIELD

DIR: B TOTAL LEN: 14.430 MI. DIST: 02-2 SR: 1009
LEFT MUN: COVINGTON T RIGHT MUN: COVINGTON T

(T637)

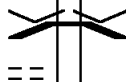
0240/0557



068717 FT

PA FISH AND GAME COMM R
(TWP)

0234/2044



066467 FT

064266 FT

060771 FT

057196 FT

0240/0557 (T637)
0240/0445 (AAR 510804W) #TRKS 01
0240/0401 BMSEN 17/1009/0240/0000
COVINGTON
GRAHAM T
0 0 00000 0 00 0000+00
VILLAGE: COUDLEY
W BR SUSQUEHANNA RIVER
BMSBG 17/1009/0240/0000
S 0240/0000 LENGTH(AH 2313 BK 2250)

066467 FT 0 0 00000 0 00 0000+00
S 0234/0000 LENGTH(AH 2250 BK 2201)

064266 FT 2 0 17061 0 00 0650+66
S 0230/0000 LENGTH(AH 2201 BK 3495)

060771 FT 2 0 17061 0 00 0615+71
S 0220/0000 LENGTH(AH 3495 BK 3575)

057196 FT 2 0 17061 0 00 0579+96

EXTRACT DATE: 11/25/2024 ROADWAY MANAGEMENT SYSTEM PAGE NUMBER: 221
PRINT DATE: 11/26/2024 SLD COUNTY/SR - ANNUAL PRINT COUNTY: CLEARFIELD

DIR: B TOTAL LEN: 14.430 MI. DIST: 02-2 SR: 1009
LEFT MUN: GRAHAM T RIGHT MUN: GRAHAM T

0210/0000 LENGTH(AH 3575 BK 3447)

== 0200/2231 BIG RUN RD
(T737)

053749 FT

053749 FT 2 0 17061 0 00 0545+49
0200/0000 LENGTH(AH 3447 BK 3516)
== 0190/2995 COULTER LN
(TWP)

050233 FT

050233 FT 2 0 17061 0 00 0510+33
0190/0000 LENGTH(AH 3516 BK 2532)

047701 FT

047701 FT 2 0 17061 0 00 0485+01
0180/0000 LENGTH(AH 2532 BK 2556)

045145 FT

045145 FT 2 0 17061 0 00 0459+45
SCHOONOVER RD
== 0170/0000 (TBC)
LENGTH(AH 2556 BK 1873)

GRAHAMTON RD
(T697)

0160/1495

==

BAUGHMAN LN

EXTRACT DATE: 11/25/2024 ROADWAY MANAGEMENT SYSTEM PAGE NUMBER: 220
PRINT DATE: 11/26/2024 SLD COUNTY/SR - ANNUAL PRINT COUNTY: CLEARFIELD

DIR: B TOTAL LEN: 14.430 MI. DIST: 02-2 SR: 1009
LEFT MUN: GRAHAM T RIGHT MUN: GRAHAM T

043272 FT

==

0160/0765 (PRDR)

043272 FT 2 0 17061 0 00 0440+98
S 0160/0000 LENGTH(AH 1873 BK 2577)

040695 FT

040695 FT 2 0 17061 0 00 0414+90
S 0150/0000 LENGTH(AH 2577 BK 2998)

037697 FT

037697 FT 2 0 17061 0 00 0384+92
S 0140/0000 LENGTH(AH 2998 BK 1721)

0130/1069 BMSBN 17/1009/0130/0929
2 0 17061 0 00 0377+13
LR 1009

0130/0929 BMSBG 17/1009/0130/0929
0130/0693 BMSBN 17/1009/0130/0548
2 0 17061 0 00 0373+30
LR 1009

035976 FT

0130/0548 BMSBG 17/1009/0130/0548
035976 FT 2 0 17061 0 00 0367+71
S 0130/0000 LENGTH(AH 1721 BK 1920)

034056 FT

034056 FT 2 0 17061 0 00 0348+51
S 0120/0000 LENGTH(AH 1920 BK 2597)

031459 FT

0110/0852 GRAHAM
MORRIS T

031459 FT 2 0 17061 0 00 0322+54
ALLPORT BIGLER RD

EXTRACT DATE: 11/25/2024 ROADWAY MANAGEMENT SYSTEM PAGE NUMBER: 219
PRINT DATE: 11/26/2024 SLD COUNTY/SR - ANNUAL PRINT COUNTY: CLEARFIELD

DIR: B TOTAL LEN: 14.430 MI. DIST: 02-2 SR: 1009
LEFT MUN: MORRIS T RIGHT MUN: MORRIS T

SINGTON RD
(SR2032 SEG 0060/2349) 027931 FT
0090/3027

0110/0000 (SR2030 SEG 0110/0000)
LENGTH(AH 2597 BK 3528)

027931 FT 2 0 17061 0 00 0286+64
0100/0000 LENGTH(AH 3528 BK 3424)
(TBK) OLD TURNPIKE RD
0090/3027 (T700)

024507 FT

0090/0018 BMS EN 17/1009/0090/0000
024507 FT 2 0 17061 0 00 0253+07
ALDER RUN
BMSBG 17/1009/0090/0000
0090/0000 LENGTH(AH 3424 BK 2803)

021704 FT

021704 FT 2 0 17061 0 00 0224+99
0080/0000 LENGTH(AH 2803 BK 3210)
APRIL LN
0070/2920 (TWP)

SAINT AGNES DR

EXTRACT DATE: 11/25/2024 ROADWAY MANAGEMENT SYSTEM PAGE NUMBER: 218
PRINT DATE: 11/26/2024 SLD COUNTY/SR - ANNUAL PRINT COUNTY: CLEARFIELD

DIR: B TOTAL LEN: 14.430 MI. DIST: 02-2 SR: 1009
LEFT MUN: MORRIS T RIGHT MUN: MORRIS T

(T180)

0070/0452
018494 FT

==

018494 FT 2 0 17061 0 00 0192+84
NC DEER CREEK RD

MAIN ST

0070/0000 LENGTH(AH 3210 BK 2424)
(SR0053 SEG 0670/0000)

STONE ST
(T686)

0060/1757

==

016070 FT

016070 FT 2 0 17061 0 00 0168+33

VILLAGE: MORRISDALE

0060/0000 LENGTH(AH 2424 BK 3946)

EAGLE ST
(T695)

0050/1994

==

012124 FT

012124 FT 2 0 17061 0 00 0129+13

0050/0000 LENGTH(AH 3946 BK 3383)

PARDEE RD
(T908)
TO/FROM PARDEE RD
(CONN)

0040/2355

==

0040/2218

==

NC PARDEE RD

0040/2098 TO/FROM OAKGROVES RD
(CONN)
0040/1993 OAK GROVES RD
(T694)

RBR

0040/1911 BMS EN 17/1009/0040/1885
2 0 17061 0 00 0114+08

P3

0040/1885 HAWK RUN
BMSBG 17/1009/0040/1885

RBR

EXTRACT DATE: 11/25/2024 ROADWAY MANAGEMENT SYSTEM PAGE NUMBER: 217
PRINT DATE: 11/26/2024 SLD COUNTY/SR - ANNUAL PRINT COUNTY: CLEARFIELD

DIR: B TOTAL LEN: 14.430 MI. DIST: 02-2 SR: 1009
LEFT MUN: MORRIS T RIGHT MUN: MORRIS T

	008741 FT	==	0040/0254	CONN FOR SR 1009 AND 20
			008741 FT	(CONN)
		==		2 0 17061 0 00 0095+25
				HARDSCRABLE RD
				(SR2035 SEG 0030/0000)
			5 0040/0000	LENGTH(AH 3383 BK 2435)
		==	0030/1664	UNKNOWN RD
				(TWP)
				HAWK RUN
				STRUCTURE LENGTH 21 FT
PARDEE RD			0030/1579	BMSID 17/1009/0030/1579
(SR2036 SEG 0012/1679)	0030/1109			
			0030/1109	MFC BEGIN = D
	006306 FT			
			006306 FT	2 0 17061 0 00 0070+70
			5 0030/0000	LENGTH(AH 2435 BK 3359)
		==	0020/1229	DER DR
				(GOVT)
2 0 17061 0 00 0036+77	002947 FT			
SIXTH ST			002947 FT	
(T681)	0020/0000	==	5 0020/0000	LENGTH(AH 3359 BK 2947)
FOURTH ST		==		
(T970)	0010/1553			
	000000 FT		000000 FT	2 0 17061 0 00 0000+00
				VILLAGE: HAWK RUN
				NC EMPIRE RD
POWELL ST				POWELL ST
(SR2036 SEG 0010/0729)				(SR2036 SEG 0010/0729)
SECOND ST				MFC BEGIN = E
(T689)	0010/0000		5 0010/0000	LENGTH(AH 2947 BK 0000)

EXTRACT DATE: 11/25/2024 ROADWAY MANAGEMENT SYSTEM PAGE NUMBER: 216
PRINT DATE: 11/26/2024 SLD COUNTY/SR - ANNUAL PRINT COUNTY: CLEARFIELD
DIR: B TOTAL LEN: .013 MI. DIST: 02-2 SR: 1008
LEFT MUN: GOSHEN T RIGHT MUN: GOSHEN T

000068 FT
000068 FT
000068 FT
000068 FT
000068 FT
000068 FT



000068 FT
7190/0000 LENGTH(AH 3408 BK 2943)
000068 FT
7180/0000 LENGTH(AH 2943 BK 2899)
000068 FT
7170/0000 LENGTH(AH 2899 BK 3063)
000068 FT
7160/0000 LENGTH(AH 3063 BK 2653)
000068 FT
7150/0000 LENGTH(AH 2653 BK 0111)
000068 FT
7142/0000 LENGTH(AH 0111 BK 2821)
















EXTRACT DATE: 11/25/2024 ROADWAY MANAGEMENT SYSTEM PAGE NUMBER: 215
PRINT DATE: 11/26/2024 SLD COUNTY/SR - ANNUAL PRINT COUNTY: CLEARFIELD

DIR: B TOTAL LEN: .013 MI. DIST: 02-2 SR: 1008
LEFT MUN: GOSHEN T RIGHT MUN: GOSHEN T

000068 FT	000068 FT	000068 FT	7140/0000	LENGTH(AH 2821 BK 2487)
000068 FT	000068 FT	000068 FT	7130/0000	LENGTH(AH 2487 BK 2330)
000068 FT	000068 FT	000068 FT	7120/0000	LENGTH(AH 2330 BK 1974)
000068 FT	000068 FT	000068 FT	7110/0000	LENGTH(AH 1974 BK 2770)
000068 FT	000068 FT	000068 FT	7100/0000	LENGTH(AH 2770 BK 2918)
000068 FT	000068 FT	000068 FT	7090/0000	LENGTH(AH 2918 BK 3134)
000068 FT	000068 FT	000068 FT	7080/0000	LENGTH(AH 3134 BK 2308)
000068 FT	000068 FT	000068 FT	7070/0000	LENGTH(AH 2308 BK 2598)
000068 FT	000068 FT	000068 FT	7060/0000	LENGTH(AH 2598 BK 3337)
000068 FT	000068 FT	000068 FT	7052/0000	LENGTH(AH 3337 BK 0024)
			INTER-AHD	BMSBN 17/1008/0050/0000
			0050/0024	LITTLE TROUT RUN RD
000044 FT			000044 FT	(T999)
			INTER-BK	2 0 17 126 0 00 0413+90
				LITTLE TROUT RUN RD
				(T999)
				LITTLE TROUT RUN
				BMSBG 17/1008/0050/0000
000044 FT			0050/0000	LENGTH(AH 0024 BK 3631)
000044 FT			000044 FT	
000044 FT			7040/0000	LENGTH(AH 3631 BK 2495)
000044 FT			000044 FT	
			7030/0000	LENGTH(AH 2495 BK 1435)
			000044 FT	
			7024/0000	LENGTH(AH 1435 BK 0044)
				BMSBN 17/1008/0020/0000
			INTER-AHD	LITTLE TROUT RUN RD
000000 FT			0020/0044	(T999)
			000000 FT	2 0 17 126 0 00 0489+88
			NC L	LITTLE TROUT RUN RD
			INTER-BK	LITTLE TROUT RUN RD
				(T999)
				TROUT RUN
				BMSBG 17/1008/0020/0000
				MFC BEGIN = E
000000 FT			0020/0000	LENGTH(AH 0044 BK 1346)
000000 FT			000000 FT	
			7020/0000	LENGTH(AH 1346 BK 0386)
			000000 FT	
			7010/0000	LENGTH(AH 0386 BK 0000)

EXTRACT DATE: 11/25/2024 ROADWAY MANAGEMENT SYSTEM PAGE NUMBER: 214
PRINT DATE: 11/26/2024 SLD COUNTY/SR - ANNUAL PRINT COUNTY: CLEARFIELD

DIR: B TOTAL LEN: .000 MI. DIST: 02-2 SR: 1007
LEFT MUN: GOSHEN T RIGHT MUN: GOSHEN T

000000	FT		000000	FT	
000000	FT		7070/0000	LENGTH(AH	3039 BK 2520)
000000	FT		000000	FT	
000000	FT		7060/0000	LENGTH(AH	2520 BK 2509)
000000	FT		000000	FT	
000000	FT		7050/0000	LENGTH(AH	2509 BK 2547)
000000	FT		000000	FT	
000000	FT		7040/0000	LENGTH(AH	2547 BK 2702)
000000	FT		000000	FT	
000000	FT		7032/0000	LENGTH(AH	2702 BK 0642)
000000	FT		000000	FT	
000000	FT		7030/0000	LENGTH(AH	0642 BK 2294)
000000	FT		000000	FT	
000000	FT		7020/0000	LENGTH(AH	2294 BK 2872)
000000	FT		000000	FT	
			7010/0000	LENGTH(AH	2872 BK 0000)

EXTRACT DATE: 11/25/2024 ROADWAY MANAGEMENT SYSTEM PAGE NUMBER: 213
PRINT DATE: 11/26/2024 SLD COUNTY/SR - ANNUAL PRINT COUNTY: CLEARFIELD

DIR: B TOTAL LEN: 7.789 MI. DIST: 02-2 SR: 1006
LEFT MUN: GOSHEN T RIGHT MUN: GOSHEN T

041126 FT

041126 FT
INTER-AHD SR 0970 SH
(SR0970 SEG 0114/1058)
SHAWVILLE RD
0170/2501 (SR0879 SEG 0440/0000)

038625 FT

038625 FT 2 0 17051 0 00 0419+64
VILLAGE: SHAWVILLE
S 0170/0000 LENGTH(AH 2501 BK 2660)

035965 FT

035965 FT 2 0 17051 0 00 0393+04
S 0160/0000 LENGTH(AH 2660 BK 2459)

033506 FT

033506 FT 2 0 17051 0 00 0368+45
S 0150/0000 LENGTH(AH 2459 BK 2335)

COONS RD

EXTRACT DATE: 11/25/2024 ROADWAY MANAGEMENT SYSTEM PAGE NUMBER: 212
PRINT DATE: 11/26/2024 SLD COUNTY/SR - ANNUAL PRINT COUNTY: CLEARFIELD

DIR: B TOTAL LEN: 7.789 MI. DIST: 02-2 SR: 1006
LEFT MUN: GOSHEN T RIGHT MUN: GOSHEN T

2 0 17051 0 00 0345+12 031171 FT
HAINSEY RD
(T635) 0140/0000

029022 FT

027070 FT

MCGEORGE RD
(T874) 0120/2505

023503 FT

T LEE TAYLOR RD
(T630) 0110/2263

019980 FT

== 0140/0179 (T633)
031171 FT
S 0140/0000 LENGTH(AH 2335 BK 2149)

029022 FT 2 0 17051 0 00 0324+52
S 0134/0000 LENGTH(AH 2149 BK 1952)

027070 FT 2 0 17051 0 00 0305+00
S 0130/0000 LENGTH(AH 1952 BK 3567)

0120/2505 JERRY RUN RD
(T623)

023503 FT 2 0 17051 0 00 0268+94
S 0120/0000 LENGTH(AH 3567 BK 3523)

0110/2263

019980 FT 2 0 17051 0 00 0233+77
S 0110/0000 LENGTH(AH 3523 BK 3442)

EXTRACT DATE: 11/25/2024 ROADWAY MANAGEMENT SYSTEM PAGE NUMBER: 211
PRINT DATE: 11/26/2024 SLD COUNTY/SR - ANNUAL PRINT COUNTY: CLEARFIELD

DIR: B TOTAL LEN: 7.789 MI. DIST: 02-2 SR: 1006
LEFT MUN: GOSHEN T RIGHT MUN: GOSHEN T

BANEYVILLE RD
(T903)

0100/1452

016538 FT

016538 FT 2 0 17051 0 00 0199+38
S 0100/0000 LENGTH(AH 3442 BK 1592)
BMSSEN 17/1006/0090/1288
0090/1331 BRIDGE POSTED (TONS)
0 0 00000 0 00 0000+00
SGL 23 COMB 30
LICK RUN
0090/1288 BMSBG 17/1006/0090/1288

014946 FT

0090/0324 BMSSEN 17/1006/0090/0305
0 0 00000 0 00 0000+00
CRAWFORD RUN
0090/0305 BMSBG 17/1006/0090/0305
014946 FT 2 0 17051 0 00 0183+43
S 0090/0000 LENGTH(AH 1592 BK 2308)
GOSHEN
0080/2253 LAWRENCE T

012638 FT

012638 FT 2 0 17051 0 00 0160+45
S 0080/0000 LENGTH(AH 2308 BK 3158)

PIFER RD
(T611)

0070/0738

009480 FT

0070/0738 LICK RUN RD
0070/0556 (T598)
BMSSEN 17/1006/0070/0408
2 0 17051 0 00 0132+85
LR 1009 WB
0070/0408 BMSBG 17/1006/0070/0408
0070/0155 BMSSEN 17/1006/0070/0000
009480 FT 2 0 17051 0 00 0128+83
LR 1009 EB
BMSBG 17/1006/0070/0000
S 0070/0000 LENGTH(AH 3158 BK 2802)
BOWMAN'S HILL RD

EXTRACT DATE: 11/25/2024 ROADWAY MANAGEMENT SYSTEM PAGE NUMBER: 210
PRINT DATE: 11/26/2024 SLD COUNTY/SR - ANNUAL PRINT COUNTY: CLEARFIELD

DIR: B TOTAL LEN: 7.789 MI. DIST: 02-2 SR: 1006
LEFT MUN: LAWRENCE T RIGHT MUN: LAWRENCE T

MOUNT JOY RD
(T609)

0060/0814
006678 FT

==

NC GOSHEN RD

006678 FT 2 0 17051 0 00 0100+90
S 0060/0000 LENGTH(AH 2802 BK 3127)

BUCKHORN DR
(T254)
2 0 17051 0 00 0069+63
LAUREL LN
(T253)

0050/0477
003551 FT
0050/0000

==

003551 FT

S 0050/0000 LENGTH(AH 3127 BK 1952)

HAZEL ST
(T891)
CENTER ST
(T970)
UNKNOWN AL
(TWP)

0040/0923
0040/0473
0040/0239
001599 FT

==

==

0040/0923

ELEMENTARY SCHOOL RD
(TWP)
(TBK) HIGH LEVEL RD
(T990)

LINWOOD ST
(T888)
UNKNOWN AL
(TWP)
MOOSE ST
(T886)

0040/0000
0034/1041
0034/0835
000333 FT

==

==

S

0040/0000

001599 FT 2 0 17051 0 00 0050+11
(APRA) E M BROWN INC
E M BROWN INC RD
(PRDR)

S 0040/0000 LENGTH(AH 1952 BK 1266)

WEST FRONT ST
(SR1013 SEG 0020/0544)

0034/0000
000000 FT

==

==

S

0034/0000

0034/0341 (AAR 148714C) #TRKS 01
000333 FT 2 0 17051 0 00 0037+58
WEST FRONT ST
(TWP)

S 0034/0000 LENGTH(AH 1266 BK 0333)
000000 FT 2 0 17086 0 00 0000+67

NC MOUNT JOY RD
SR 1001 SH
(SR1001 SEG 0112/0765)
MFC BEGIN = D

S 0012/0000 LENGTH(AH 0333 BK 0000)

DIR: B		TOTAL LEN:		1.538 MI.		DIST: 02-2		SR: 1005	
LEFT MUN: LAWRENCE T						RIGHT MUN: LAWRENCE T			
008120	FT					008120	FT		
008120	FT					7082/0000	LENGTH(AH 1093 BK 0964)		
008120	FT					008120	FT		
008120	FT					7080/0000	LENGTH(AH 0964 BK 0313)		
008120	FT					008120	FT		
008120	FT					7070/0000	LENGTH(AH 0313 BK 3498)		
008120	FT					008120	FT		
008120	FT					7060/0000	LENGTH(AH 3498 BK 3416)		
008120	FT					008120	FT		
008120	FT					7050/0000	LENGTH(AH 3416 BK 0537)		
008120	FT					008120	FT		
008120	FT					7040/0000	LTH AH 000537 BK 001239		
008120	FT					008120	FT		
						7034/0000	LTH AH 001239 BK 002622		
CROOKED SEWER RD						INTER-AHD	CROOKED SEWER RD		
SR0153 SEG 0330/3742)		0030/2622				0030/2622	(SR0153 SEG 0330/3742)		

EXTRACT DATE: 11/25/2024 ROADWAY MANAGEMENT SYSTEM PAGE NUMBER: 208
PRINT DATE: 11/26/2024 SLD COUNTY/SR - ANNUAL PRINT COUNTY: CLEARFIELD

DIR: B TOTAL LEN: 1.548 MI. DIST: 02-2 SR: 1004
LEFT MUN: LAWRENCE T RIGHT MUN: LAWRENCE T

	008173 FT			008173 FT	BIGLER AV (SR0322 SEG 0471/0947) (SR0322 SEG 0470/0947)
				0090/1032	
2 0 17119 0 00 0055+35	007141 FT			007141 FT	
FOURTEENTH ST (T246)	0090/0000	==		5 0090/0000	LENGTH(AH 1032 BK 3984)
UNKNOWN AL (BORO)	0080/3778	==		0080/3653	UNKNOWN AL (TWP)
DOREY ST (BORO)	0080/3653	==	==	0080/3456	UNKNOWN AL (TWP)
THIRTEENTH ST (BORO)	0080/3572	==	==	0080/3273	WRIGLEY ST (T594)
UNKNOWN AL (BORO)	0080/3368	==	==	0080/3080	LAWRENCE CLEARFIELD B
TWELFTH ST (BORO)	0080/3181	==	==		
UNKNOWN AL (BORO)	0080/3008	==	==		

EXTRACT DATE: 11/25/2024 ROADWAY MANAGEMENT SYSTEM PAGE NUMBER: 207
PRINT DATE: 11/26/2024 SLD COUNTY/SR - ANNUAL PRINT COUNTY: CLEARFIELD

DIR: B TOTAL LEN: 1.548 MI. DIST: 02-2 SR: 1004
LEFT MUN: CLEARFIELD B RIGHT MUN: CLEARFIELD B

ELEVENTH ST
(BORO)
UNKNOWN AL
(BORO)
TENTH ST
(BORO)
UNKNOWN AL
(BORO)
NINTH ST
(BORO)
EIGHTH ST
(BORO)
FAIRVIEW AV
(BORO)

0080/2789
0080/2594
0080/2521
0080/2299
0080/2027
0080/1649
0080/1490

PINE ST
(BORO)
LOCUST ST
(BORO)

0080/0910
0080/0461
003157 FT

== 0080/2928 REIGHARD ST
(BORO)

== 0080/1126 HIGH ST
(BORO)

003157 FT 2 0 17119 0 00 0015+47
NC WO OODLAND RD

== 0080/0000 LENGTH (AH 3984 BK 0574)

0070/0373 (BORO)
ULERICH AV

002583 FT

0070/0189 (BORO)
002583 FT 2 0 17119 0 00 0009+67

== 0070/0000 LENGTH (AH 0574 BK 0970)

0060/0729 (BORO)
THIRD ST
(BORO)

0060/0479
HEALY AL
(BORO)

001613 FT

0060/0245 (BORO)
001613 FT 2 0 17119 0 00 0000+00
SECOND ST
(SR0153 SEG 0400/0000)

== 0060/0000 LENGTH (AH 0970 BK 0484)

0050/0239 (BORO)
001129 FT 2 0 17040 0 03 0360+95

001129 FT

EXTRACT DATE: 11/25/2024 ROADWAY MANAGEMENT SYSTEM PAGE NUMBER: 206
PRINT DATE: 11/26/2024 SLD COUNTY/SR - ANNUAL PRINT COUNTY: CLEARFIELD

DIR: B TOTAL LEN: 1.548 MI. DIST: 02-2 SR: 1004
LEFT MUN: CLEARFIELD B RIGHT MUN: CLEARFIELD B

WATER ST
(BORO)

0040/0793

2 0 17040 0 03 0350+59 000090 FT
TURNPIKE AV
(BORO)
MARKET ST
(BORO)

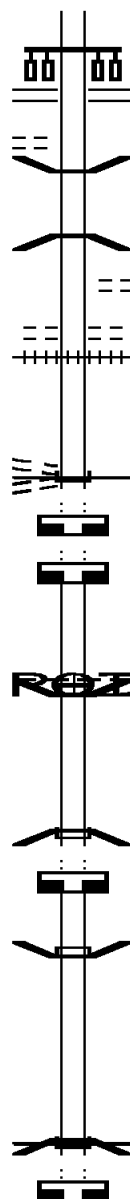
0040/0000
000090 FT
000090 FT

000075 FT

000075 FT

000000 FT

000000 FT



FRONT ST
(SR0153 SEG 0401/0000)
S 0050/0000 LENGTH(AH 0484 BK 1039)
0040/0680 BMSBN 17/1004/0040/0358
2 0 17040 0 03 0354+23
W BR SUSQUEHANNA RIVER
0040/0358 BMSBG 17/1004/0040/0358
FIRST AV
0040/0303 (BORO)
SECOND AV
0040/0043 (BORO)
0040/0014 (AAR 148711G) #TRKS 01
NC MARKET ST
INTER-BK GULICH AV
(BORO)
MFC BEGIN = C
S 0040/0000 LENGTH(AH 1039 BK 0074)
000090 FT
7030/0000 LENGTH(AH 0074 BK 0100)
000090 FT
7022/0000 LENGTH(AH 0100 BK 0015)
(APRA) PA ARMY NATIONAL
BMSBN 17/1004/0020/0000
INTER-AHD COAL HILL RD
(T248)
0020/0015 LAWRENCE T
000075 FT 2 0 17040 0 02 0256+36
INTER-BK COAL HILL RD
(T248)
BRANCH MONTGOMERY RUN
BMSBG 17/1004/0020/0000
S 0020/0000 LENGTH(AH 0015 BK 0100)
000075 FT
7012/0000 LENGTH(AH 0100 BK 0075)
BMSBN 17/1004/0010/0000
INTER-AHD COAL HILL RD
(T248)
0010/0075 2 0 17040 0 02 0252+18
000000 FT NC COAL HILL RD
INTER-BK COAL HILL RD
(T248)
MONTGOMERY CREEK
BMSBG 17/1004/0010/0000
MFC BEGIN = E
S 0010/0000 LENGTH(AH 0075 BK 0100)
000000 FT
7002/0000 LENGTH(AH 0100 BK 0000)

DIST: 02-2 SR: 1003
RIGHT MUN: LAWRENCE T

EXTRACT DATE: 11/25/2024 ROADWAY MANAGEMENT SYSTEM PAGE NUMBER: 204
PRINT DATE: 11/26/2024 SLD COUNTY/SR - ANNUAL PRINT COUNTY: CLEARFIELD

DIR: B TOTAL LEN: 3.927 MI. DIST: 02-2 SR: 1003
LEFT MUN: LAWRENCE T RIGHT MUN: LAWRENCE T

	008572 FT		008572 FT 2 0 17084 0 00 0099+39 NC MOUNT ZION RD 5 0040/0000 LENGTH(AH 2561 BK 2268)
MANN RD (T508)	0030/1063	POI	0030/1063 (APRA) HIDDEN VALLEY RA
	006304 FT		006304 FT 2 0 17084 0 00 0076+86 5 0030/0000 LENGTH(AH 2268 BK 3348)
		=	EVERGREEN DR 0020/2508 (TWP)
		POE	(APRA) NOVEY RECYCLING NOVEY RECYCLING DR 0020/1670 (PRDR)
		=	SUNSET RIDGE RD 0020/0156 (TWP)
	002956 FT	=	002956 FT 2 0 17084 0 00 0043+18 5 0020/0000 LENGTH(AH 3348 BK 2956)
WILLOW DR (T210)	0010/2157	=	
		=	
WILLIAMS RD (T521)	0010/0846	=	
		=	
	000000 FT	=	0010/0014 GAULIN DR 000000 FT 2 0 17084 0 00 0013+62 NC MARTIN ST ET INTER-BK MARTIN ST (BORO) MFC BEGIN = D 5 0010/0000 LENGTH(AH 2956 BK 0000)

EXTRACT DATE: 11/25/2024 ROADWAY MANAGEMENT SYSTEM PAGE NUMBER: 203
PRINT DATE: 11/26/2024 SLD COUNTY/SR - ANNUAL PRINT COUNTY: CLEARFIELD

DIR: B TOTAL LEN: 2.518 MI. DIST: 02-2 SR: 1002
LEFT MUN: PIKE T RIGHT MUN: PIKE T

013294 FT

013294 FT
INTER-AHD

MCPHEARSON ST
(T208)
WASHINGTON AV
(SR1001 SEG 0050/0000)

0050/1949

LAWRENCE AV

0050/1632

(T789)

0050/1303

CLARENDON AV

0050/1143

(T791)

UNKNOWN AL

0050/0983

(TWP)

POWELL AV

0050/0661

(T793)

ROBINSON AV

0050/0098

(T795)

CLARKS HILL RD

011345 FT

(T905)

011345 FT

2 0 17089 0 00 0022+66
LENGTH(AH 1949 BK 2840)

EXTRACT DATE: 11/25/2024 ROADWAY MANAGEMENT SYSTEM PAGE NUMBER: 202
PRINT DATE: 11/26/2024 SLD COUNTY/SR - ANNUAL PRINT COUNTY: CLEARFIELD

DIR: B TOTAL LEN: 2.518 MI. DIST: 02-2 SR: 1002
LEFT MUN: PIKE T RIGHT MUN: PIKE T

COAL HILL RD
(T248)

104TH CAVALRY RD
(T507)

008505 FT

0040/0000

0030/1076

006206 FT

003017 FT

000000 FT

0040/2214 PIKE
LAWRENCE T

008505 FT 2 0 17089 0 00 0048+04
VILLAGE: HYDE

NC MCPHEARSON ST
[S] 0040/0000 LENGTH(AH 2840 BK 2299)

006206 FT 2 0 17040 0 02 0225+06
[S] 0030/0000 LENGTH(AH 2299 BK 3189)

003017 FT 2 0 17040 0 02 0193+17
[S] 0020/0000 LENGTH(AH 3189 BK 3017)

0010/1054 DAIRY LN
(T210)

000000 FT 2 0 17040 0 02 0163+00
NC CARRS HILL RD

VILLAGE RD
(SR2041 SEG 0070/0000)

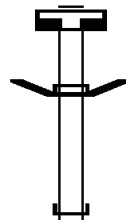
INTER-BK CARRS HILL RD
(SR2041 SEG 0070/0000)

MFC BEGIN = D
[S] 0010/0000 LENGTH(AH 3017 BK 0000)

EXTRACT DATE: 11/25/2024 ROADWAY MANAGEMENT SYSTEM PAGE NUMBER: 201
 PRINT DATE: 11/26/2024 SLD COUNTY/SR - ANNUAL PRINT COUNTY: CLEARFIELD
 DIR: B TOTAL LEN: 5.137 MI. DIST: 02-2 SR: 1001
 LEFT MUN: LAWRENCE T RIGHT MUN: LAWRENCE T

027121 FT

027104 FT


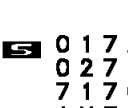

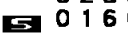

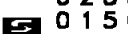


027117 FT
 7174/0000 LENGTH(AH 0069 BK 0017)
 BMSN 17/1001/0172/0000
 INTER-AHD WOLF RUN RD
 0172/0017 (T603)
 027100 FT 0 0 00000 0 00 0000+00
 NC WO LF RUN RD
 INTER-BK WOLF RUN RD
 (T603)
 WOLF RUN

EXTRACT DATE: 11/25/2024 ROADWAY MANAGEMENT SYSTEM PAGE NUMBER: 200
PRINT DATE: 11/26/2024 SLD COUNTY/SR - ANNUAL PRINT COUNTY: CLEARFIELD

DIR: B TOTAL LEN: 5.137 MI.
LEFT MUN: LAWRENCE T

DIST: 02-2 SR: 1001
RIGHT MUN: LAWRENCE T

	027104 FT			BMSBG 17/1001/0172/0000 LENGTH(AH 0017 BK 0622)
				0172/0000 027100 FT 7170/0000 INTER-AHD
SHAWVILLE RD (SR0879 SEG 0323/0729) (SR0879 SEG 0322/0729)	0160/1239			LENGTH(AH 0622 BK 1239) WOLF RUN RD (T603) CLEARFIELD BP (SR0879 SEG 0323/0729) (SR0879 SEG 0322/0729)
	025865 FT			0160/1239
				025861 FT 2 0 17052 0 00 0096+37  0160/0000 LENGTH(AH 1239 BK 2491)
CLEARFIELD CAREER CENTE (PRDR)	0150/0422 023374 FT			0150/0422 (APRA) CLEARFIELD CAREE 023370 FT 2 0 17052 0 00 0071+46  0150/0000 LENGTH(AH 2491 BK 3390)
GOOD ST (T778)	0140/2822	==		
UNKNOWN RD (TWP)	0140/2638	==		
BOWMAN'S HILL RD (T610)	0140/2350	==		
PATTON ST (T782)	0140/2271	==		
PALMER ST (T779)	0140/1815	==		
KERR AV (T781)	0140/1625	==		
WELCH ST (T916)	0140/1442	==		
MAPES AV (T777)	0140/0685	==		
DEACON RD (TWP)	0140/0554	==		
	019984 FT			
(TBK) HIGH LEVEL RD (T990)	0132/1551	==		

NC RIVER RD
019980 FT 2 0 17052 0 00 0038+69
VILLAGE: KERR ADDITION
 0140/0000 LENGTH(AH 3390 BK 1551)

OTHER

EXTRACT DATE: 11/25/2024 ROADWAY MANAGEMENT SYSTEM PAGE NUMBER: 199
PRINT DATE: 11/26/2024 SLD COUNTY/SR - ANNUAL PRINT COUNTY: CLEARFIELD

DIR: B TOTAL LEN: 5.137 MI.
LEFT MUN: LAWRENCE T

DIST: 02-2 SR: 1001
RIGHT MUN: LAWRENCE T

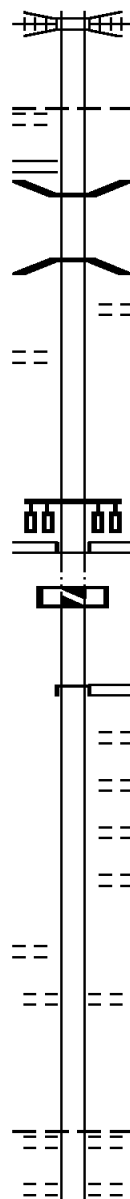
2 0 17052 0 00 0021+36 018433 FT
HYDE ST
(TWP) 0132/0000
MOUNT JOY RD
(SR1006 SEG 0012/0000) 0112/0765

RACE ST
(TWP) 0112/0246
017137 FT

017137 FT

WELLS ST
(BORO) 0090/0732

014411 FT



0132/0701 OVERPASS IS RR X-ING

018429 FT LAWRENCE
CLEARFIELD B
5 0132/0000 LENGTH(AH 1551 BK 1296)

0112/0732 BMS EN 17/1001/0112/0669
0 0 00000 0 00 0000+00
MOOSE CREEK
0112/0669 BMSBG 17/1001/0112/0669
RACE ST
0112/0368 (TWP)

017133 FT 0 0 00000 0 00 0000+00
NC FU LTON ST
FRONT ST
(SR0322 SEG 0414/1291)

INTER-BK FULTON ST
(TWP)
5 0112/0000 LTH AH 001296 BK 000100
017133 FT
7094/0000 LTH AH 000100 BK 002726
INTER-AHD SECOND ST
(SR0153 SEG 0370/0000)

0090/2726 PARK AV
(SR0153 SEG 0370/0000)
EVERETT ST
0090/2169 (BORO)
SPRUCE ST
0090/1859 (BORO)
AL
0090/1613 (BORO)
WITMER ST
0090/1379 (BORO)

0090/0448 LATIMER ST
(BORO)
014407 FT 1 0 00059 0 00 0052+64
ELIZABETH ST
(BORO)

5 0090/0000 CLEARFIELD
LAWRENCE T
LENGTH(AH 2726 BK 1337)
VIRGINIA ST
0084/0893 (T251)

EXTRACT DATE: 11/25/2024 ROADWAY MANAGEMENT SYSTEM PAGE NUMBER: 198
PRINT DATE: 11/26/2024 SLD COUNTY/SR - ANNUAL PRINT COUNTY: CLEARFIELD

DIR: B TOTAL LEN: 5.137 MI. DIST: 02-2 SR: 1001
LEFT MUN: LAWRENCE T RIGHT MUN: LAWRENCE T

013074 FT	==	0084/0444	CHESTER ST
		013070 FT	(TWP)
			1 0 00059 0 00 0066+00
			FRANKLIN ST
			(T951)
			MFC BEGIN = C
		5 0084/0000	LENGTH(AH 1337 BK 2302)
STRAYMAN ST			STRAYMAN ST
(TWP)	0081/1851	==	(TWP)
GEORGE ST		0080/1849	GEORGE ST
(T179)	0081/1018	==	(T179)
(APRA) CLEVELAND BROTHE		0080/1014	(APRA) CLEVELAND BROTHE
CLEVELAND BROTHERS RD			CLEVELAND BROTHERS RD
(PRDR)	0081/0644	==	(PRDR)
SIGN STRUCTURE		0080/0652	
BMSID 17/1001/0081/0406	0081/0406		
			FROM 0879/0251 SH
1 0 00059 0 00 0089+10 010768 FT		0080/0139	(CONN)
CLEARFIELD BP		010768 FT	1 0 00059 0 00 0089+10
(SR0879 SEG 0251/0000)			CLEARFIELD BP
(SR0879 SEG 0250/0000)			(SR0879 SEG 0251/0000)
NC SOUTH SECOND ST			(SR0879 SEG 0250/0000)
			NC SOUTH SECOND ST
CLEARFIELD BP			CLEARFIELD BP
(SR0879 SEG 0251/0000)			(SR0879 SEG 0251/0000)
(SR0879 SEG 0250/0000)			(SR0879 SEG 0250/0000)
MFC BEGIN = C			MFC BEGIN = C
LENGTH(AH 2306 BK 0887)	0081/0000	5 0080/0000	LENGTH(AH 2302 BK 0887)
		0060/0821	BMSID 17/1001/0060/0606
			SIGN STRUCTURE
		0060/0676	BMSID 17/1001/0060/0676
			2 0 17098 0 00 0108+06
		0060/0606	W BR SUSQUEHANNA RIVER
			BMSBG 17/1001/0060/0606
RIVERVIEW RD			
(T247)	0060/0546	0060/0546	MFC BEGIN = E
	009881 FT	009881 FT	2 0 17098 0 00 0102+00
			(AAR 148709F)#TRKS 01
		5 0060/0000	LENGTH(AH 0887 BK 1617)
			LAWHEAD ST
		0050/0857	(T794)
		0050/0423	BMSID 17/1001/0050/0384
			0 0 00000 0 00 0000+00
			MONTGOMERY CREEK
		0050/0384	BMSBG 17/1001/0050/0384
008264 FT		008264 FT	2 0 17098 0 00 0085+58

EXTRACT DATE: 11/25/2024 ROADWAY MANAGEMENT SYSTEM PAGE NUMBER: 197
PRINT DATE: 11/26/2024 SLD COUNTY/SR - ANNUAL PRINT COUNTY: CLEARFIELD

DIR: B TOTAL LEN: 5.137 MI. DIST: 02-2 SR: 1001
LEFT MUN: LAWRENCE T RIGHT MUN: LAWRENCE T

MCPHEARSON ST
(SR1002 SEG 0050/1949) 0050/0000

PADOT MAINT OFFICE 2-2
(GOVT) 0040/0215
006085 FT

VILLAGE RD
(SR2041 SEG 0110/2946) 0040/0000

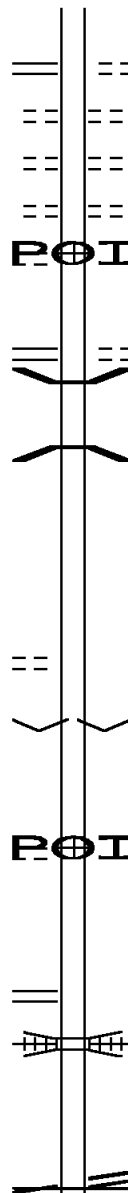
COUNTRY CLUB DR
(T105) 0030/0342
003157 FT

CLEARFIELD HIGH SCHOOL
(PRDR) 0020/1230

2 0 17145 0 00 0000+00 000504 FT
BAILEY SETTLEMENT HW
(SR2041 SEG 0010/0000) 0020/0000

000000 FT

CLEARFIELD CURWENSVILL
(SR0879 SEG 0180/0768) 0010/0000



MCPHEARSON ST
(T208)
5 0050/0000 LENGTH(AH 1617 BK 2179)
GRAHAM ST
(T792)
HOOVER ST
(T790)
HALL ST
(T788)
0040/0570
POI 0040/0215 (APRA) PADOT MAINT OFFI
006085 FT 2 0 17098 0 00 0063+65
FAULKNER ST
(T796)
5 0040/0000 LENGTH(AH 2179 BK 2928)
0030/2850 BMS EN 17/1001/0030/2838
2 0 17145 0 00 0054+86
TRIB SUSQUEHANNA RIVER
0030/2838 BMSBG 17/1001/0030/2838

003157 FT 2 0 17145 0 00 0026+47
VILLAGE: HYDE
5 0030/0000 LENGTH(AH 2928 BK 2653)

POI 0020/1230 (APRA) CLEARFIELD HIGH

000504 FT
5 0020/0000 LENGTH(AH 2653 BK 0504)
OTHER
0010/0143 OVERPASS IS RR X-ING
000000 FT 2 0 17040 0 00 0000+00
CLEARFIELD CURWENSVILL
(SR0879 SEG 0180/0768)
NC WA SHINGTON AV
MFC BEGIN = D
5 0010/0000 LENGTH(AH 0504 BK 0000)

EXTRACT DATE: 11/25/2024 ROADWAY MANAGEMENT SYSTEM PAGE NUMBER: 196
PRINT DATE: 11/26/2024 SLD COUNTY/SR - ANNUAL PRINT COUNTY: CLEARFIELD

DIR: B TOTAL LEN: 5.206 MI. DIST: 02-2 SR: 970
LEFT MUN: BRADFORD T RIGHT MUN: BRADFORD T

027486 FT

027486 FT
INTER-AHD

GOSHEN RD
(SR1006 SEG 0170/2501)
SHAWVILLE RD
(SR0879 SEG 0440/0000)
BMSSEN 17/0970/0114/0659
0 0 0000 0 00 0000+00
W BR SUSQUEHANNA RIVER
BMSBG 17/0970/0114/0659
OTHER

026428 FT

0114/1058
0114/0981
0114/0659
0114/0160
026428 FT
0114/0000

OVERPASS IS RR X-ING
0 0 0000 0 00 0000+00
LENGTH(AH 1058 BK 2410)

024018 FT

024018 FT 1 0 00403 0 00 0127+65
0102/0000 LENGTH(AH 2410 BK 2735)

0092/1004 MILLSTONE RD
(T210)

021283 FT

021283 FT 1 0 00403 0 00 0100+30
0092/0000 LENGTH(AH 2735 BK 2443)

018840 FT

018840 FT 1 0 00403 0 00 0075+79
0082/0000 LENGTH(AH 2443 BK 2461)

YEAGER RD
(T200)

0072/1732

0072/0684 SHIREY SPUR RD
(T234)

EXTRACT DATE: 11/25/2024 ROADWAY MANAGEMENT SYSTEM PAGE NUMBER: 195
PRINT DATE: 11/26/2024 SLD COUNTY/SR - ANNUAL PRINT COUNTY: CLEARFIELD

DIR: B TOTAL LEN: 5.206 MI. DIST: 02-2 SR: 970
LEFT MUN: BRADFORD T RIGHT MUN: BRADFORD T

	016379 FT			016379 FT	1 0 00403 0 00 0050+97
LANSBERRY RD					SHIREY SPUR RD
(T202)	0072/0000	==	==	5 0072/0000	(T234)
					LENGTH(AH 2461 BK 3081)
PLEASANT VALLEY RD	0062/1440	==			
(T204)					
			==		LEGRANDS RD
	013298 FT			0062/0288	(T205)
				013298 FT	1 0 00403 0 00 0020+01
				5 0062/0000	LENGTH(AH 3081 BK 2001)
BISHTOWN RD	0052/0652	==			
(T206)					
1 0 00403 0 00 0000+00	011297 FT			011297 FT	EGYPT RD
PLEASANT VALLEY RD					(T208)
(T204)	0052/0000	==	==	5 0052/0000	LENGTH(AH 2001 BK 2616)
					ORCHARD RD
			==	0042/2507	(T406)
					SULPHUR RUN
					STRUCTURE LENGTH 15 FT
				0042/1534	BMSID 17/0970/0042/1534
			==		HOOPUP RD
	008681 FT			0042/0297	(T216)
				008681 FT	2 0 17053 0 00 0173+86
					VILLAGE: NEEDFUL
					MFC BEGIN = D
				5 0042/0000	LENGTH(AH 2616 BK 2339)
TO 8012/0250 SH					FROM 8012/0500 SH
(CONN)	0032/2138	==	==	0032/2138	(CONN)
					RAMP A RD
					(SR8012 SEG 0250/0000)
					RAMP C RD
				0032/2000	(SR8012 SEG 0500/1808)
					LR 1009 WB
				0032/1767	OP ID 17/0080/1225/1974

EXTRACT DATE: 11/25/2024 ROADWAY MANAGEMENT SYSTEM PAGE NUMBER: 194
PRINT DATE: 11/26/2024 SLD COUNTY/SR - ANNUAL PRINT COUNTY: CLEARFIELD

DIR: B TOTAL LEN: 5.206 MI. DIST: 02-2 SR: 970
LEFT MUN: BRADFORD T RIGHT MUN: BRADFORD T

RAMP BB RD
(SR8012 SEG 0012/0222) 0032/1163

006342 FT

2 0 17053 0 00 0124+61 003751 FT
NEEDFUL RD
(SR1010 SEG 0050/2431) 0022/0000

OWENS RD
(T303) 0012/2967

TO 0322/0560 SH
(CONN)

0012/0152
000000 FT

0032/1655 OP ID LR 1009 EB
RAMP B RD 17/0080/1224/2035
(SR8012 SEG 0020/0689)
RAMP D RD
0032/1340 (SR8012 SEG 0760/0000)
RAMP DD RD
0032/1191 (SR8012 SEG 0752/0000)

006342 FT 2 0 17053 0 00 0150+42
0032/0000 LENGTH(AH 2339 BK 2591)

003751 FT
0022/0000 LENGTH(AH 2591 BK 3751)
(APRA) BUTLER TRUCKING
DOE HILL RD
(T317)
0012/2967

0012/0190 FROM 0322/0570 SH
(CONN)

000000 FT 2 0 17088 0 00 0027+37
NC SHAWVILLE HW
TWENTY EIGHTH DIVISION
(SR0322 SEG 0570/0000)

INTER-BK SR 2049 SH
(SR2049 SEG 0050/2969)
MFC BEGIN = B
0012/0000 LENGTH(AH 3751 BK 0000)

EXTRACT DATE: 11/25/2024 ROADWAY MANAGEMENT SYSTEM PAGE NUMBER: 193
PRINT DATE: 11/26/2024 SLD COUNTY/SR - ANNUAL PRINT COUNTY: CLEARFIELD

DIR: B TOTAL LEN: 10.041 MI. DIST: 02-2 SR: 969
LEFT MUN: CURWENSVILLE B RIGHT MUN: CURWENSVILLE B

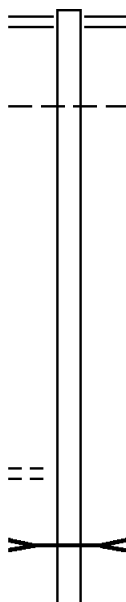
053017 FT

051852 FT

049686 FT

GRESLICK RD
(T474)

0200/1429



053017 FT SUSQUEHANNA AV
0220/1165 (SR0453 SEG 0410/0000)

0220/0103 CURWENSVILLE
051852 FT PIKE T
5 0220/0000 LENGTH(AH 1165 BK 2166)

049686 FT 1 0 00062 7 00 0315+70
5 0210/0000 LENGTH(AH 2166 BK 2720)

0200/1313 TRIB SUSQUEHANNA RIVER
STRUCTURE LENGTH 8 FT
BMSID 17/0969/0200/1313

EXTRACT DATE: 11/25/2024 ROADWAY MANAGEMENT SYSTEM PAGE NUMBER: 192
PRINT DATE: 11/26/2024 SLD COUNTY/SR - ANNUAL PRINT COUNTY: CLEARFIELD

DIR: B TOTAL LEN: 10.041 MI. DIST: 02-2 SR: 969
LEFT MUN: PIKE T RIGHT MUN: PIKE T

MCCLURE CEMETARY RD
(T212)

046966 FT

046966 FT 1 0 00062 7 00 0290+08
S 0200/0000 LENGTH(AH 2720 BK 2860)

0190/0171 ==
044106 FT

044106 FT 1 0 00062 7 00 0261+24
S 0190/0000 LENGTH(AH 2860 BK 2130)

041976 FT

041976 FT 1 0 00062 7 00 0239+96
S 0180/0000 LENGTH(AH 2130 BK 2497)

039479 FT

039479 FT 1 0 00062 7 00 0214+99
S 0170/0000 LENGTH(AH 2497 BK 2483)

036996 FT

036996 FT 1 0 00062 7 00 0189+74
S 0160/0000 LENGTH(AH 2483 BK 2498)

PIKE
0150/1866 FERGUSON T

034498 FT

034498 FT 1 0 00062 7 00 0164+76
S 0150/0000 LENGTH(AH 2498 BK 2456)

EXTRACT DATE: 11/25/2024 ROADWAY MANAGEMENT SYSTEM PAGE NUMBER: 191
PRINT DATE: 11/26/2024 SLD COUNTY/SR - ANNUAL PRINT COUNTY: CLEARFIELD

DIR: B TOTAL LEN: 10.041 MI. DIST: 02-2 SR: 969
LEFT MUN: FERGUSON T RIGHT MUN: FERGUSON T

KIRK ST
(BORO)

0140/1325 ==

032042 FT

032042 FT 1 0 00062 7 00 0140+20
S 0140/0000 LENGTH(AH 2456 BK 2772)

029270 FT

029270 FT 1 0 00062 7 00 0112+42
FARM RD
(BORO)
S 0130/0000 LENGTH(AH 2772 BK 2752)

026518 FT

026518 FT 1 0 00062 7 00 0084+92
TYRONE TURNPIKE HW
(SR0729 SEG 0410/0000)
INTER-BK TYRONE TURNPIKE HW
(SR0729 SEG 0410/0000)

026518 FT

S 0120/0000 LTH AH 002752 BK 001811
026518 FT
7114/0000 LTH AH 001811 BK 001967
INTER-AHD TYRONE TURNPIKE HW
0110/1967 (SR0729 SEG 0420/0000)

GRANDVIEW RD
(SR0729 SEG 0420/0000) 0110/1967

1 0 00062 7 00 0047+67 024551 FT
MCDIVITT RD
(BORO) 0110/0000 ==

024551 FT
S 0110/0000 LENGTH(AH 1967 BK 2236)

EXTRACT DATE: 11/25/2024 ROADWAY MANAGEMENT SYSTEM PAGE NUMBER: 190
PRINT DATE: 11/26/2024 SLD COUNTY/SR - ANNUAL PRINT COUNTY: CLEARFIELD

DIR: B TOTAL LEN: 10.041 MI. DIST: 02-2 SR: 969
LEFT MUN: FERGUSON T RIGHT MUN: FERGUSON T

022315 FT

022315 FT 1 0 00062 7 00 0024+33
S 0100/0000 LENGTH(AH 2236 BK 2433)

019882 FT

019882 FT 1 0 00062 7 00 0000+00
FERGUSON
PENN T
S 0090/0000 LENGTH(AH 2433 BK 2257)

017625 FT

017625 FT 2 0 17074 0 01 0189+25
S 0080/0000 LENGTH(AH 2257 BK 2425)

015200 FT

015200 FT 2 0 17074 0 01 0165+00
S 0070/0000 LENGTH(AH 2425 BK 2239)

HARPER MINE RD
(T479)

0060/1405 ==

012961 FT

012961 FT 2 0 17074 0 01 0142+37
S 0060/0000 LENGTH(AH 2239 BK 2699)

010262 FT

010262 FT 2 0 17074 0 01 0115+65

EXTRACT DATE: 11/25/2024 ROADWAY MANAGEMENT SYSTEM PAGE NUMBER: 189
PRINT DATE: 11/26/2024 SLD COUNTY/SR - ANNUAL PRINT COUNTY: CLEARFIELD

DIR: B TOTAL LEN: 10.041 MI. DIST: 02-2 SR: 969
LEFT MUN: PENN T RIGHT MUN: PENN T

THORP RD
(T436)

007822 FT

0030/0735

005422 FT

002876 FT

000000 FT

PENN
GREENWOOD T
[S] 0050/0000 LENGTH(AH 2699 BK 2440)

007822 FT 2 0 17074 0 01 0091+25
[S] 0040/0000 LENGTH(AH 2440 BK 2400)

(APRA) TO PADOT STOCKPI
PASSMORE HILL RD
0030/1460 (T243)

005422 FT 2 0 17074 0 00 0054+01
[S] 0030/0000 LENGTH(AH 2400 BK 2546)

002876 FT 2 0 17074 0 00 0028+76
[S] 0020/0000 LENGTH(AH 2546 BK 2876)

0010/1359 BMS EN 17/0969/0010/1241
2 0 17074 0 00 0012+35
BELL RUN
0010/1241 BMSBG 17/0969/0010/1241
MARRON TO BELLS LANDIN
0010/0904 (SR3005 SEG 0360/0504)

000000 FT 2 0 17074 0 00 0000+00
NC LUMBER CITY HW
CURRY RUN BELLS LANDIN
(SR0219 SEG 0450/0000)
MFC BEGIN = D
[S] 0010/0000 LENGTH(AH 2876 BK 0000)

EXTRACT DATE: 11/25/2024 ROADWAY MANAGEMENT SYSTEM PAGE NUMBER: 188
PRINT DATE: 11/26/2024 SLD COUNTY/SR - ANNUAL PRINT COUNTY: CLEARFIELD

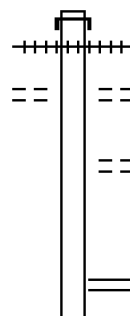
DIR: B TOTAL LEN: 34.955 MI. DIST: 02-2 SR: 879
LEFT MUN: KARTHAUS T RIGHT MUN: KARTHAUS T

OAK HILL RD
(T748)

184515 FT

0800/1119

183327 FT



184563 FT AH-CENTRE (14)
INTER-AHD PINE GLEN RD
0800/1188 (SR0879 SEG 0010/0000)
0800/1150 (AAR 528131R) #TRKS 01
TUNNEL RD
0800/1119 (T746)
THOMAS ST
0800/0430 (T921)
183375 FT 1 0 00666 0 00 0024+21
NC CARTER ST
MAIN ST
(SR1016 SEG 0130/2426)
5 0800/0000 LENGTH(AH 1188 BK 2536)

EXTRACT DATE: 11/25/2024 ROADWAY MANAGEMENT SYSTEM PAGE NUMBER: 187
PRINT DATE: 11/26/2024 SLD COUNTY/SR - ANNUAL PRINT COUNTY: CLEARFIELD

DIR: B TOTAL LEN: 34.955 MI. DIST: 02-2 SR: 879
LEFT MUN: KARTHAUS T RIGHT MUN: KARTHAUS T

NO NAME AL
(TWP) 0794/0700

2 0 17068 0 00 0025+49 180791 FT
MOSQUITO CREEK LN
(T112) 0794/0000

MOSQUITO CREEK LN
(T112) 0790/0123
178074 FT

TO 1011/0200 SH
(CONN) 0780/0197
2 0 17068 0 00 0075+18 175834 FT
KARTHAUS TO PIPER HW
(SR1011 SEG 0200/0000) 0780/0000

== == 0794/1932 HURXTHAL ST
(T113)
== == 0794/1529 POTTER ST
(T116)
== == 0794/1104 SMITH ST
(T122)
== 0794/0882 PARK AV
(T160)
== == 0794/0346 OAK ST
180839 FT (T123)
== 0794/0000 LENGTH(AH 2536 BK 2717)
== == 0790/1874 LOCUST ST
(T222)
CURLEY RUN
STRUCTURE LENGTH 10 FT
0790/1455 BMSID 17/0879/0790/1445
SAWMILL RD
== 0790/1411 (T740)
== 178122 FT 2 0 17068 0 00 0052+45
VILLAGE: KARTHAUS
SHINGLE HOLLOW RUN
STRUCTURE LENGTH 10 FT
BMSID 17/0879/0790/0000
0790/0000 LENGTH(AH 2717 BK 2240)
== 0780/0241 FROM 0879/0770 SH
(CONN)
== 175882 FT
NC MARKET ST
0780/0000 LENGTH(AH 2240 BK 1842)
TO 0879/0780 SH
== 0770/1603 (CONN)

EXTRACT DATE: 11/25/2024 ROADWAY MANAGEMENT SYSTEM PAGE NUMBER: 186
PRINT DATE: 11/26/2024 SLD COUNTY/SR - ANNUAL PRINT COUNTY: CLEARFIELD

DIR: B TOTAL LEN: 34.955 MI. DIST: 02-2 SR: 879
LEFT MUN: KARTHAUS T RIGHT MUN: KARTHAUS T

173992 FT

174040 FT 2 0 17140 0 00 0118+77
S 0770/0000 LENGTH(AH 1842 BK 2152)

171840 FT

171888 FT 2 0 17140 0 00 0097+36
S 0760/0000 LENGTH(AH 2152 BK 2391)

169449 FT

169497 FT 2 0 17140 0 00 0075+74
S 0750/0000 LENGTH(AH 2391 BK 2656)
KARTHAUS
0740/2074 COVINGTON T

166793 FT

166841 FT 2 0 17140 0 00 0049+18
S 0740/0000 LENGTH(AH 2656 BK 2329)

164464 FT

164512 FT 2 0 17140 0 00 0026+00
S 0730/0000 LENGTH(AH 2329 BK 2600)

161864 FT

161912 FT 2 0 17140 0 00 0000+00
KEEWAYDIN RD
(SR1011 SEG 0194/0623)
S 0720/0000 LENGTH(AH 2600 BK 0413)
161499 FT

1 0 00865 0 00 0071+12 161451 FT
(TBK) CALEDONIA PIKE RD

EXTRACT DATE: 11/25/2024 ROADWAY MANAGEMENT SYSTEM PAGE NUMBER: 185
PRINT DATE: 11/26/2024 SLD COUNTY/SR - ANNUAL PRINT COUNTY: CLEARFIELD

DIR: B TOTAL LEN: 34.955 MI. DIST: 02-2 SR: 879
LEFT MUN: COVINGTON T RIGHT MUN: COVINGTON T

(T873)	0710/0000	==	5 0710/0000 LENGTH(AH 0413 BK 2041)
	159410 FT		159458 FT 2 0 17052 0 03 1062+06 5 0700/0000 LENGTH(AH 2041 BK 2585)
DEER HAVEN RD (T107)	0690/0389 156825 FT	==	156873 FT 2 0 17052 0 03 1036+34 BRANCH SANDY CREEK STRUCTURE LENGTH 12 FT BMSID 17/0879/0690/0000 5 0690/0000 LENGTH(AH 2585 BK 2298)
		> <	(TBK) GORMONT DR (T109)
		== ==	0680/1611
	154527 FT		154575 FT 2 0 17052 0 03 1013+11 5 0680/0000 LENGTH(AH 2298 BK 3081)
HESS RD (T878)	0670/1951	==	
	151446 FT		151494 FT 2 0 17052 0 03 0982+61 SPORTSMENS CLUB RD (T731) 5 0670/0000 LENGTH(AH 3081 BK 2502)
		> <	BRANCH SANDY CREEK STRUCTURE LENGTH 12 FT BMSID 17/0879/0660/2429
		> <	SANDY CREEK STRUCTURE LENGTH 28 FT BMSID 17/0879/0660/1706

DIST: 02-2 SR: 879
RIGHT MUN: COVINGTON T

EXTRACT DATE: 11/25/2024 ROADWAY MANAGEMENT SYSTEM PAGE NUMBER: 183
PRINT DATE: 11/26/2024 SLD COUNTY/SR - ANNUAL PRINT COUNTY: CLEARFIELD

DIR: B TOTAL LEN: 34.955 MI. DIST: 02-2 SR: 879
LEFT MUN: GIRARD T RIGHT MUN: GIRARD T

138773 FT

138821 FT 2 0 17052 0 03 0855+73
S 0620/0000 LENGTH(AH 2377 BK 2589)

136184 FT

136232 FT 2 0 17052 0 03 0829+84
S 0610/0000 LENGTH(AH 2589 BK 2460)

BUCK RUN
STRUCTURE LENGTH 18 FT
BMSID 17/0879/0600/1642
DEER CREEK
STRUCTURE LENGTH 34 FT
BMSID 17/0879/0600/1238
DEER CREEK RD
0600/1163 (SR1009 SEG 0260/2253)

133724 FT

133772 FT 2 0 17052 0 03 0804+96
S 0600/0000 LENGTH(AH 2460 BK 2287)

131437 FT

131485 FT 2 0 17052 0 03 0780+38
S 0590/0000 LENGTH(AH 2287 BK 2614)

128823 FT

128871 FT 2 0 17052 0 03 0754+46
S 0580/0000 LENGTH(AH 2614 BK 2830)

E LECONTES MILLS RD
(T143)

0570/1814

==

0570/0600 CONGRESS HILL RD
(T633)

EXTRACT DATE: 11/25/2024 ROADWAY MANAGEMENT SYSTEM PAGE NUMBER: 182
PRINT DATE: 11/26/2024 SLD COUNTY/SR - ANNUAL PRINT COUNTY: CLEARFIELD

DIR: B TOTAL LEN: 34.955 MI. DIST: 02-2 SR: 879
LEFT MUN: GIRARD T RIGHT MUN: GIRARD T

	125993 FT	==	0570/0180 (T639) 126041 FT 5 0570/0000	STONE HOUSE RD 2 0 17052 0 03 0727+18 LENGTH(AH 2830 BK 2363)
2 0 17052 0 03 0704+45 (TBK) GILLINGHAM RD (T895)	123630 FT 0560/0000	==	5 0560/0000	123678 FT LENGTH(AH 2363 BK 2213)
LECONTE'S MILLS RD (T143)	121417 FT 0550/0000	==	5 0550/0000	121465 FT 2 0 17052 0 03 0681+40 VILLAGE: LECONTE'S MILLS LENGTH(AH 2213 BK 2426)
BALD HILL RD (T640)	0540/1575	==		
	118991 FT	==	0540/0320 119039 FT 5 0540/0000	BALD HILL RUN STRUCTURE LENGTH 19 FT BMSID 17/0879/0540/0320 2 0 17052 0 03 0656+79 VILLAGE: BALD HILL LENGTH(AH 2426 BK 2674)
		==	0530/1803	BALD HILL STATION RD (T642)
	116317 FT		5 0530/0000	116365 FT 2 0 17052 0 03 0630+42 LENGTH(AH 2674 BK 2482)

EXTRACT DATE: 11/25/2024 ROADWAY MANAGEMENT SYSTEM PAGE NUMBER: 181
PRINT DATE: 11/26/2024 SLD COUNTY/SR - ANNUAL PRINT COUNTY: CLEARFIELD

DIR: B TOTAL LEN: 34.955 MI. DIST: 02-2 SR: 879
LEFT MUN: GIRARD T RIGHT MUN: GIRARD T

RIDGE RD
(T638)

113835 FT

0510/1260

111301 FT

SURVEYOR RUN RD
(T148)

108667 FT

0490/1281

SURVEYOR RD
(T148)

0490/0875

106432 FT

CROFT RD
(T988)

0480/0539
104217 FT

113883 FT 2 0 17052 0 03 0605+18
S 0520/0000 LENGTH(AH 2482 BK 2534)

111349 FT 2 0 17052 0 03 0579+64
S 0510/0000 LENGTH(AH 2534 BK 2634)

108715 FT 2 0 17052 0 03 0553+55
S 0500/0000 LENGTH(AH 2634 BK 2235)
SURVEYOR RD
0490/1747 (T629)

0490/1045 GIRARD
GOSHEN T
SURVEYOR RUN
STRUCTURE LENGTH 16 FT
0490/0954 BMSID 17/0879/0490/0954

106480 FT 2 0 17052 0 03 0531+11
VILLAGE: SURVEYOR
S 0490/0000 LENGTH(AH 2235 BK 2215)

104265 FT 2 0 17052 0 03 0508+55
S 0480/0000 LENGTH(AH 2215 BK 2804)

EXTRACT DATE: 11/25/2024 ROADWAY MANAGEMENT SYSTEM PAGE NUMBER: 180
PRINT DATE: 11/26/2024 SLD COUNTY/SR - ANNUAL PRINT COUNTY: CLEARFIELD

DIR: B TOTAL LEN: 34.955 MI. DIST: 02-2 SR: 879
LEFT MUN: GOSHEN T RIGHT MUN: GOSHEN T

	101413 FT		101461 FT	2 0 17052 0 03 0480+44
				VILLAGE: CROFT
			0470/0000	LENGTH(AH 2804 BK 2508)
	098905 FT		098953 FT	2 0 17052 0 03 0455+12
			0460/0000	LENGTH(AH 2508 BK 2507)
KNOBBS RD (T687)	0450/2122	=		
MCCRACKEN RD (T149)	0450/1767	=		
		=	0450/0765	PROGRESS CAMP RD (T634)
	096398 FT		096446 FT	2 0 17052 0 03 0430+04
			0450/0000	LENGTH(AH 2507 BK 2647)
		=	0440/1478	SHAWVILLE CHURCH RD (T147)
			0440/0644	BMS EN 17/0879/0440/0437
				2 0 17052 0 03 0408+08
				TROUT RUN
			0440/0437	BMSBG 17/0879/0440/0437
(TBK) LITTLE TROUT RUN R (T999)	0440/0385	=	093799 FT	2 0 17052 0 03 0403+75
	093751 FT			NC SHAWVILLE FRENCHVILLE HW
				SR 0970 SH
GOSHEN RD (SR1006 SEG 0170/2501)	0440/0000	=	0440/0000	(SR0970 SEG 0114/1058)
				LENGTH(AH 2647 BK 1788)
	091963 FT		092011 FT	2 0 17052 0 02 0349+86
				VILLAGE: SHAWVILLE
			0430/0000	LENGTH(AH 1788 BK 2569)

EXTRACT DATE: 11/25/2024 ROADWAY MANAGEMENT SYSTEM PAGE NUMBER: 179
PRINT DATE: 11/26/2024 SLD COUNTY/SR - ANNUAL PRINT COUNTY: CLEARFIELD

DIR: B TOTAL LEN: 34.955 MI. DIST: 02-2 SR: 879
LEFT MUN: GOSHEN T RIGHT MUN: GOSHEN T

JERRY RUN RD
(T623)

089394 FT

0410/1605

==

089442 FT 0 0 00000 0 00 0000+00
S 0422/0000 LENGTH(AH 2569 BK 2037)

087357 FT

087405 FT 2 0 17052 0 02 0303+80
S 0410/0000 LENGTH(AH 2037 BK 2899)

084458 FT

084506 FT 2 0 17052 0 02 0275+03
S 0400/0000 LENGTH(AH 2899 BK 2001)

STINER RD
(T632)

0392/1067

==

082457 FT

0392/0640 BMS EN 17/0879/0392/0000
GOSHEN
0392/0108 LAWRENCE T
082505 FT 0 0 00000 0 00 0000+00
LICK RUN
BMSBG 17/0879/0392/0000
S 0392/0000 LENGTH(AH 2001 BK 1542)

080915 FT

080963 FT 0 0 00000 0 00 0000+00
S 0382/0000 LENGTH(AH 1542 BK 1507)

079408 FT

079456 FT 2 0 17052 0 02 0206+92
S 0370/0000 LENGTH(AH 1507 BK 2632)

EXTRACT DATE: 11/25/2024 ROADWAY MANAGEMENT SYSTEM PAGE NUMBER: 178
PRINT DATE: 11/26/2024 SLD COUNTY/SR - ANNUAL PRINT COUNTY: CLEARFIELD

DIR: B TOTAL LEN: 34.955 MI. DIST: 02-2 SR: 879
LEFT MUN: LAWRENCE T RIGHT MUN: LAWRENCE T

AIRPORT RD
(T600)
CRESSWOOD DR
(TWP)

0360/0306 ==
0360/0088 ==
076776 FT

CRESSWOOD DR
(TWP)

0350/1562 ==

074394 FT

POE

0360/0000 LENGTH(AH 2632 BK 2382)

==

0350/0464 (SR8010 SEG 0250/0000)

==

0350/0294 OP ID 17/0080/1195/0712

==

0350/0185 OP ID 17/0080/1194/0591

074442 FT 2 0 17052 0 01 0155+89

==

0350/0000 LENGTH(AH 2382 BK 2506)

POE

(APRA) CLEARFIELD INDUS
INDUSTRIAL PARK RD
(T605)

0340/1597

==

0340/0210 LC FROM SUPERCENTER DR

==

(CONN)
WAL MART SUPERCENTER DR
(PRDR)

==

0340/0160

==

0340/0042 LC TO SUPERCENTER DR
(CONN)

EXTRACT DATE: 11/25/2024 ROADWAY MANAGEMENT SYSTEM PAGE NUMBER: 177
PRINT DATE: 11/26/2024 SLD COUNTY/SR - ANNUAL PRINT COUNTY: CLEARFIELD

DIR: B TOTAL LEN: 34.955 MI.
LEFT MUN: LAWRENCE T

DIST: 02-2 SR: 879
RIGHT MUN: LAWRENCE T

071888 FT		071936 FT	2 0 17052 0 00 0131+41
		0340/0000	LENGTH(AH 2506 BK 0759)
071129 FT		071177 FT	2 0 17052 0 00 0108+06
		0330/0000	MFC BEGIN = B LENGTH(AH 0759 BK 2270)
INDUSTRIAL PARK RD (T605)			INDUSTRIAL PARK RD (T605)
0323/1769		0322/1769	
WOLF RUN STRUCTURE LENGTH 21 FT BMSID 17/0879/0322/1505		0322/1505	WOLF RUN STRUCTURE LENGTH 21 FT BMSID 17/0879/0322/1505
BANEY RD (T613)		0322/1380	BANEY RD (T613)
0323/1380			
NC SHAWVILLE RD WOLF RUN RD (T603) RIVER RD (SR1001 SEG 0160/1239)		0322/0729	NC SHAWVILLE RD WOLF RUN RD (T603) RIVER RD (SR1001 SEG 0160/1239)
0323/0729			
0 0 00000 0 00 0000+00 068859 FT		068907 FT	0 0 00000 0 00 0000+00
MFC BEGIN = B		0322/0000	MFC BEGIN = B
LENGTH(AH 2270 BK 1436)		0320/0692	LENGTH(AH 2270 BK 1436)
0323/0000		067471 FT	BMSBG 17/0879/0320/0000
			067423 FT
		0320/0000	1 0 01106 0 00 0155+06
			W BR SUSQUEHANNA RIVER
			BMSBG 17/0879/0320/0000
			LENGTH(AH 1436 BK 1519)
RAMP A RD (SR8016 SEG 0250/0000)		0310/0984	BMSBG 17/0879/0310/0770
RAMP B RD (SR8016 SEG 0260/0567)		0310/0772	RAMP C RD (SR8016 SEG 0750/0967)
0310/1414			1 0 01106 0 00 0147+69
0310/1135			LR 57
		0310/0770	BMSBG 17/0879/0310/0770
		065952 FT	1 0 01106 0 00 0139+96
065904 FT		0310/0000	MFC BEGIN = B
		0300/3247	LENGTH(AH 1519 BK 3409)
			RAMP D RD (SR8016 SEG 0760/0000)

EXTRACT DATE: 11/25/2024 ROADWAY MANAGEMENT SYSTEM PAGE NUMBER: 176
PRINT DATE: 11/26/2024 SLD COUNTY/SR - ANNUAL PRINT COUNTY: CLEARFIELD

DIR: B TOTAL LEN: 34.955 MI. DIST: 02-2 SR: 879
LEFT MUN: LAWRENCE T RIGHT MUN: LAWRENCE T

062495 FT

0300/0196 BMS EN 17/0879/0300/0000
062543 FT 1 0 01106 0 00 0105+70
TWP RD 991
BMSBG 17/0879/0300/0000
5 0300/0000 LENGTH(AH 3409 BK 3327)

059168 FT

0290/0429 LAWRENCE
0290/0175 CLEARFIELD B
BMS EN 17/0879/0290/0046
0290/0111 CLEARFIELD
LAWRENCE T
1 0 01106 0 00 0076+84
LR 17038 SP
0290/0046 BMSBG 17/0879/0290/0046
059216 FT 1 0 01106 0 00 0076+84
MFC BEGIN = C
LAWRENCE
CLEARFIELD B
5 0290/0000 LENGTH(AH 3327 BK 1229)

RAMP A RD
(SR8009 SEG 0250/0000)
RAMP B RD
(SR8009 SEG 0270/1176) 0271/0501

CLEARFIELD
LAWRENCE T 0271/0228
LAWRENCE
CLEARFIELD B 0271/0210
1 0 01106 0 00 0052+20 057939 FT
MFC BEGIN = C
LENGTH(AH 1229 BK 2216) 0271/0000 5

0270/0688 FROM 8009/0270 RD
(CONN)
RAMP A RD
(SR8009 SEG 0250/0000)
RAMP B RD
(SR8009 SEG 0270/1176)
RAMP A RD
(SR8009 SEG 0260/0000)
0270/0501 CLEARFIELD
0270/0312 LAWRENCE T
0270/0228 LAWRENCE
0270/0210 CLEARFIELD B
057987 FT 1 0 01106 0 00 0052+75
MFC BEGIN = C
5 0270/0000 LENGTH(AH 1229 BK 2216)

EXTRACT DATE: 11/25/2024 ROADWAY MANAGEMENT SYSTEM PAGE NUMBER: 175
PRINT DATE: 11/26/2024 SLD COUNTY/SR - ANNUAL PRINT COUNTY: CLEARFIELD

DIR: B TOTAL LEN: 34.955 MI. DIST: 02-2 SR: 879
LEFT MUN: CLEARFIELD B RIGHT MUN: CLEARFIELD B

			0262/1304	CLEARFIELD LAWRENCE T
055723 FT			055771 FT	0 0 00000 0 00 0000+00
			0262/0000	MFC BEGIN = C LENGTH(AH 2216 BK 1593)
LAWRENCE CLEARFIELD B SPRUCE ST (T250) CLEARFIELD LAWRENCE T	0261/1208		0260/1208	LAWRENCE CLEARFIELD B SPRUCE ST (T250)
1 0 01106 0 00 0022+23 054130 FT	0261/0843		0260/0843	CLEARFIELD LAWRENCE T
MFC BEGIN = C LENGTH(AH 1593 BK 1137)	0261/0568		0260/0568	1 0 01106 0 00 0022+23
	054130 FT		054178 FT	MFC BEGIN = C LENGTH(AH 1593 BK 1137)
	0261/0000		0260/0000	
052993 FT			053041 FT	0 0 00000 0 00 0000+00
			0252/0000	MFC BEGIN = C LENGTH(AH 1137 BK 1104)
TO 1001/0080 SH (CONN)				
0251/0148			0250/0073	FROM 0879/0220 SH (CONN)
1 0 01106 0 00 0000+00 051933 FT			051937 FT	1 0 01106 0 00 0000+00
SECOND ST (SR1001 SEG 0081/0000) (SR1001 SEG 0080/0000) NC CLEARFIELD BP				SECOND ST (SR1001 SEG 0081/0000) (SR1001 SEG 0080/0000) NC CLEARFIELD BP
WASHINGTON AV (SR1001 SEG 0081/0000) (SR1001 SEG 0080/0000) LENGTH(AH 1060 BK 0487)			0250/0000	WASHINGTON AV (SR1001 SEG 0081/0000) (SR1001 SEG 0080/0000) LENGTH(AH 1104 BK 0491)
	0251/0000		0220/0388	TO 0879/0250 SH (CONN)
1 0 00059 0 00 0098+56 051446 FT			051446 FT	1 0 00059 0 00 0098+56
MFC BEGIN = C LENGTH(AH 0487 BK 3187)	0221/0000		0220/0000	MFC BEGIN = C LENGTH(AH 0491 BK 3187)

EXTRACT DATE: 11/25/2024 ROADWAY MANAGEMENT SYSTEM PAGE NUMBER: 174
PRINT DATE: 11/26/2024 SLD COUNTY/SR - ANNUAL PRINT COUNTY: CLEARFIELD

DIR: B TOTAL LEN: 34.955 MI. DIST: 02-2 SR: 879
LEFT MUN: LAWRENCE T RIGHT MUN: LAWRENCE T

048259 FT

048259 FT 1 0 00059 0 00 0125+83
CARBON MINE RD
(T580)
S 0210/0000 LENGTH(AH 3187 BK 2407)
0200/2274 BMS EN 17/0879/0200/1907
1 0 00059 0 00 0149+92
W BR SUSQUEHANNA RIVER
0200/1907 BMSBG 17/0879/0200/1907

045852 FT

M 0200/0675 INAC 006
045852 FT 1 0 00059 0 00 0149+92
S 0200/0000 LENGTH(AH 2407 BK 2748)
(APRA) TK STANLEY
TK STANLEY RD
0190/1921 (PRDR)

043104 FT

043104 FT 1 0 00059 0 00 0177+40
S 0190/0000 LENGTH(AH 2748 BK 1816)
BAILEYS RUN
STRUCTURE LENGTH 9 FT
0180/0993 BMSID 17/0879/0180/0993

WASHINGTON AV
(SR1001 SEG 0010/0000) 0180/0768

041288 FT

041288 FT 1 0 00059 0 00 0195+35
S 0180/0000 LENGTH(AH 1816 BK 1521)

039767 FT

0170/0083 LAWRENCE
PIKE T
039767 FT 1 0 00059 0 01 0219+58
S 0170/0000 LENGTH(AH 1521 BK 2231)

DIR: B TOTAL LEN: 34.955 MI. DIST: 02-2 SR: 879
LEFT MUN: PIKE T RIGHT MUN: PIKE T

EXTRACT DATE: 11/25/2024 ROADWAY MANAGEMENT SYSTEM PAGE NUMBER: 172
PRINT DATE: 11/26/2024 SLD COUNTY/SR - ANNUAL PRINT COUNTY: CLEARFIELD

DIR: B TOTAL LEN: 34.955 MI. DIST: 02-2 SR: 879
LEFT MUN: CURWENSVILLE B RIGHT MUN: CURWENSVILLE B

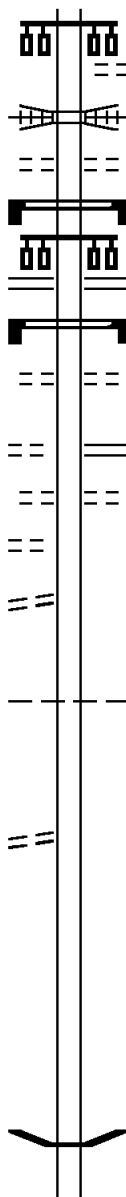
FILBERT ST
(SR3015 SEG 0010/0000) 0120/0932

1 0 00059 0 02 0350+68 026938 FT
WALNUT ST
(BORO) 0120/0000

CEMETERY ST
(BORO) 0110/1675
RIDGE AV
(BORO) 0110/1164

BRIDGEPORT RD
(T206) 0100/1916

022076 FT



(BORO)
[S] 0130/0000 LENGTH(AH 2502 BK 2317)
OTHER
0120/1981 OVERPASS IS RR X-ING
LOCUST ST
0120/1404 (BORO)
SIGN STRUCTURE
0120/1032 BMSID 17/0879/0120/1032
FILBERT ST
(SR0453 SEG 0420/3600)
0120/0932 SIGN STRUCTURE
0120/0816 BMSID 17/0879/0120/0816
THOMPSON ST
0120/0466 (BORO)
026938 FT WALNUT ST
[S] 0120/0000 LENGTH(AH 2317 BK 2343)
PINE ST
0110/1881 (BORO)

NC STATE ST
CURWENSVILLE
0110/0069 PIKE T
024595 FT 1 0 00059 0 02 0374+36
[S] 0110/0000 LENGTH(AH 2343 BK 2519)

022076 FT 1 0 00059 0 02 0399+61
[S] 0100/0000 LENGTH(AH 2519 BK 2539)

0090/0674 BMSID 17/0879/0090/0547
1 0 00059 0 02 0419+21
ANDERSON CREEK

EXTRACT DATE: 11/25/2024 ROADWAY MANAGEMENT SYSTEM PAGE NUMBER: 171
PRINT DATE: 11/26/2024 SLD COUNTY/SR - ANNUAL PRINT COUNTY: CLEARFIELD

DIR: B TOTAL LEN: 34.955 MI.
LEFT MUN: PIKE T

DIST: 02-2 SR: 879
RIGHT MUN: PIKE T

1 0 00059 0 02 0425+81 019537 FT
GREENVILLE PK
(SR4005 SEG 0010/0000) 0090/0000

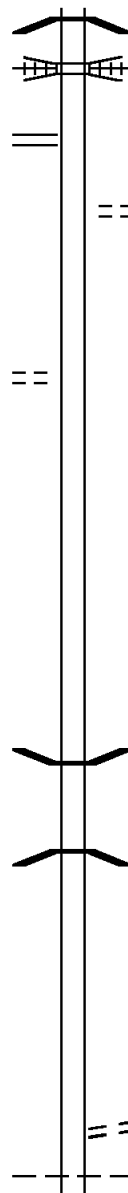
BELL RD
(T852)

017332 FT
0070/1956

014883 FT

012012 FT

009758 FT



0090/0547 BMSBG 17/0879/0090/0547
ABANDONED PROPERTIES--O
0090/0194 OVERPASS IS RR X-ING
019537 FT

0090/0000 LENGTH(AH 2539 BK 2205)
RUSTIC RD
(T207)
0080/1444

017332 FT 1 0 00059 0 02 0447+15
0080/0000 LENGTH(AH 2205 BK 2449)

014883 FT 1 0 00059 0 02 0471+64
0070/0000 LENGTH(AH 2449 BK 2871)

0060/0075 BMSBN 17/0879/0060/0000
012012 FT 1 0 00059 0 02 0501+32
BILGER RUN
BMSBG 17/0879/0060/0000
0060/0000 LENGTH(AH 2871 BK 2254)

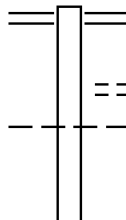
009758 FT 1 0 00059 0 02 0523+77
0050/0000 LENGTH(AH 2254 BK 2657)

0040/1617 WIDEMIRE RD
(T417)
PIKE
0040/1246 PENN T

DIR: B TOTAL LEN: 34.955 MI. DIST: 02-2 SR: 879
LEFT MUN: PIKE T RIGHT MUN: PIKE T

EXTRACT DATE: 11/25/2024 ROADWAY MANAGEMENT SYSTEM PAGE NUMBER: 169
PRINT DATE: 11/26/2024 SLD COUNTY/SR - ANNUAL PRINT COUNTY: CLEARFIELD
DIR: B TOTAL LEN: 4.971 MI. DIST: 02-2 SR: 865
LEFT MUN: COALPORT B RIGHT MUN: COALPORT B

026247 FT



026247 FT MAIN ST
0090/2967 (SR0053 SEG 0030/1010)
NC BLAIN ST
0090/2679 RAILROAD ST
(BORO)
COALPORT
0090/2599 BECCARIA T

EXTRACT DATE: 11/25/2024 ROADWAY MANAGEMENT SYSTEM PAGE NUMBER: 168
PRINT DATE: 11/26/2024 SLD COUNTY/SR - ANNUAL PRINT COUNTY: CLEARFIELD

DIR: B TOTAL LEN: 4.971 MI. DIST: 02-2 SR: 865
LEFT MUN: COALPORT B RIGHT MUN: COALPORT B

023280 FT

023280 FT 2 0 17033 0 00 0030+22
S 0090/0000 LENGTH(AH 2967 BK 2982)

020298 FT

020298 FT 2 0 17033 0 00 0060+49
S 0080/0000 LENGTH(AH 2982 BK 2988)

017310 FT

017310 FT 2 0 17033 0 00 0090+59
S 0070/0000 LENGTH(AH 2988 BK 2989)

014321 FT

014321 FT 2 0 17033 0 00 0120+48
VILLAGE: HEVERLY
S 0060/0000 LENGTH(AH 2989 BK 3225)

011096 FT

011096 FT 2 0 17033 0 00 0152+73
S 0050/0000 LENGTH(AH 3225 BK 3247)

EXTRACT DATE: 11/25/2024 ROADWAY MANAGEMENT SYSTEM PAGE NUMBER: 167
PRINT DATE: 11/26/2024 SLD COUNTY/SR - ANNUAL PRINT COUNTY: CLEARFIELD

DIR: B TOTAL LEN: 4.971 MI. DIST: 02-2 SR: 865
LEFT MUN: BECCARIA T RIGHT MUN: BECCARIA T

007849 FT

2 0 17033 0 00 0192+42 007110 FT
CHURCH HILL DR
(SR2042 SEG 0020/2610) 0030/0000

FOR SR 0865 AND 2044
(CONN) 0020/2856
DILLON RD
(SR2044 SEG 0010/0656) 0020/2585

003613 FT

000000 FT

007849 FT 2 0 17033 0 00 0185+00
UTAHVILLE TO BLAIN CIT
(SR2002 SEG 0060/2462)
NC HEVERLY BL
S 0040/0000 LENGTH(AH 3247 BK 0739)
007110 FT CROSS ROADS BL
(SR2002 SEG 0070/0000)
S 0030/0000 LENGTH(AH 0739 BK 3497)

003613 FT 2 0 17034 0 00 0036+28
DAKOTA RIDGE RD
(T535)
S 0020/0000 LENGTH(AH 3497 BK 3613)

000000 FT 2 0 17034 0 00 0000+00
NC S HEVERLY BL
INTER-BK MOUNTAIN DALE RD
(SR0865 SEG 0120/2154)
MFC BEGIN = E
BK-CAMBRIA (11)
S 0010/0000 LENGTH(AH 3613 BK 0000)

EXTRACT DATE: 11/25/2024 ROADWAY MANAGEMENT SYSTEM PAGE NUMBER: 166
PRINT DATE: 11/26/2024 SLD COUNTY/SR - ANNUAL PRINT COUNTY: CLEARFIELD
DIR: B TOTAL LEN: .836 MI. DIST: 02-2 SR: 830
LEFT MUN: SANDY T RIGHT MUN: SANDY T

DIR: B	TOTAL LEN:	.836 MI.	DIST: 02-2	SR: 830
LEFT MUN: SANDY T			RIGHT MUN: SANDY T	

FROM 0219/0921 SH
(CONN) 0020/3490

SHEETZ TRAVEL CENTER RD
(PRDR) 0020/2935
SHEETZ TRAVEL CENTER RD
(PRDR) 0020/2728

CANNERY ROW RD
(T353) 0020/0772

UNKNOWN RD
(BORO) 0010/0138
 000000 FT

INTER-AHD PILOT TRAVEL CENTER RD
(PRDR)
BUFFALO PITTSBURGH HW
(SR0219 SEG 0920/0475)

0020/3688

BUFFALO PITTSBURGH HW
(SR0219 SEG 0921/0472)

0020/3627

TO 0219/0921 SH
(SR9111 SEG 0010/0000)

0020/3442

0020/3259 BMSBN 17/0830/0020/3211
1 0 00650 0 00 0013+42
SLAB RUN

0020/3211 BMSBG 17/0830/0020/3211

0020/2935 (APRA) SHEETZ TRAVEL CE

0020/2728 (APRA) SHEETZ TRAVEL CE

NC SLAB (APRA) ROBERT COLE TRUC
LAB RUN RD
LARKEYTOWN RD
(T350)

0020/0772

0020/0711 BMSBN 17/0830/0020/0628
1 0 00650 0 00 0013+42
WOLF RUN

0020/0628 BMSBG 17/0830/0020/0628

0020/0515 (AAR 148659E)#TRKS 01
SANDY

0020/0256 FALLS CREEK B

000725 FT 1 0 00650 0 00 0007+22
(FALLS CREEK) TAYLOR AV
(BORO)



5 0020/0000 LENGTH(AH 3688 BK 0725)

000000 FT 1 0 00650 0 00 0000+00

NC MAIN ST
INTER-BK MAIN ST
(SR0830 SEG 0280/1822)
MFC BEGIN = C
BK-JEFFERSON (33)

5 0010/0000 LENGTH(AH 0725 BK 0000)

EXTRACT DATE: 11/25/2024 ROADWAY MANAGEMENT SYSTEM PAGE NUMBER: 164
PRINT DATE: 11/26/2024 SLD COUNTY/SR - ANNUAL PRINT COUNTY: CLEARFIELD
DIR: B TOTAL LEN: 22.077 MI. DIST: 02-2 SR: 729
LEFT MUN: GRAMPIAN B RIGHT MUN: GRAMPIAN B

	116566 FT		116566 FT	
FIRST ST (SR0219 SEG 0540/0000)	0500/0425		INTER-AHD MAIN ST (SR0219 SEG 0540/0000) FIRST ST (SR0879 SEG 0010/0000)	
			0500/0425	
	116141 FT		0500/0136 KRATZER RUN 116141 FT STRUCTURE LENGTH 34 FT NC MA BMSID 17/0729/0500/0136 IN ST 0 0 00000 0 00 0000+00 STRONACH RD (T469)	
HAYTOWN RD (BORO) LC FOR HAYTOWN RD (CONN) GRAMPIAN PENN T	0490/2320 0490/2152 0490/1923	==	5 0500/0000 LENGTH(AH 0425 BK 3128)	
FRIENDLY ACRES RD (T486)	0490/1294	==	0490/1726 GRAMPIAN 0490/1294 PENN T (T463) FRIENDLY ACRES RD	
	113013 FT		113013 FT 1 0 00857 0 06 1250+92 5 0490/0000 LENGTH(AH 3128 BK 2536)	
	110477 FT		110477 FT 1 0 00857 0 06 1225+63	

DIR: B MUN: PENN T TOTAL LEN: 22.077 MI. DIST: 02-2 SR: 729
LEFT MUN: PENN T RIGHT MUN: PENN T

EXTRACT DATE: 11/25/2024 ROADWAY MANAGEMENT SYSTEM PAGE NUMBER: 162
PRINT DATE: 11/26/2024 SLD COUNTY/SR - ANNUAL PRINT COUNTY: CLEARFIELD

DIR: B TOTAL LEN: 22.077 MI. DIST: 02-2 SR: 729
LEFT MUN: FERGUSON T RIGHT MUN: FERGUSON T

1 0 00857 0 04 1087+92 096167 FT
LUMBER CITY HW
(SR0969 SEG 0110/1967) 0420/0000

094356 FT

093446 FT

090738 FT

CEMETERY RD
(T324)

0380/0899

088024 FT

== 0420/1917 CHURCH ST
(BORO)

== 0420/0206 MILL ST
096167 FT (BORO)

5 0420/0000 LENGTH(AH 2548 BK 1811)

== 0410/0299 KIRK ST
094356 FT (BORO)
1 0 00062 7 00 0084+92
NC LUMBER CITY HW

5 0410/0000 LUMBER CITY HW
0400/0825 (SR0969 SEG 0120/0000)
0400/0689 LENGTH(AH 1811 BK 0910)
(AAR 527100N) #TRKS 01
BMSBN 17/0729/0400/0330
1 0 00857 0 04 1081+98
W BR SUSQUEHANNA RIVER
0400/0330 BMSBG 17/0729/0400/0330
093446 FT 1 0 00857 0 04 1078+66
5 0400/0000 LENGTH(AH 0910 BK 2708)

090738 FT 1 0 00857 0 04 1050+61
5 0390/0000 LENGTH(AH 2708 BK 2714)

== 0380/1105 WILLIAMS CEMETERY RD
(T434)

088024 FT 1 0 00857 0 04 1022+50

DIR: B TOTAL LEN: 22.077 MI. DIST: 02-2 SR: 729
LEFT MUN: FERGUSON T RIGHT MUN: FERGUSON T

EXTRACT DATE: 11/25/2024 ROADWAY MANAGEMENT SYSTEM PAGE NUMBER: 160
PRINT DATE: 11/26/2024 SLD COUNTY/SR - ANNUAL PRINT COUNTY: CLEARFIELD

DIR: B TOTAL LEN: 22.077 MI. DIST: 02-2 SR: 729
LEFT MUN: FERGUSON T RIGHT MUN: FERGUSON T

MARRON RD 075938 FT
(SR3016 SEG 0250/2134) 0330/0000

MC GEE RD
(T427) 0320/1657

073276 FT

069678 FT

1 0 00857 0 03 0822+47 067979 FT
GAZZAM RD
(T427) 0300/0000

LC TO CAMP RD
(CONN) 0290/0220
1 0 00857 0 02 0799+00 065789 FT

075938 FT 1 0 00857 0 04 0901+78
VILLAGE: KERRMOOR
0330/0000 LENGTH(AH 2332 BK 2662)
0320/2129 BMSSEN 17/0729/0320/2110
1 0 00857 0 03 0895+00
CAMPBELL RUN
0320/2110 BMSBG 17/0729/0320/2110

073276 FT 1 0 00857 0 03 0875+11
CAMEL RD
(T431)
0320/0000 LENGTH(AH 2662 BK 3598)

069678 FT 1 0 00857 0 03 0838+79
FERGUSON
JORDAN T
0310/0000 LENGTH(AH 3598 BK 1699)

067979 FT
0300/0000 LENGTH(AH 1699 BK 2190)
0290/1833 BMSSEN 17/0729/0290/1803
1 0 00857 0 03 0817+81
GAZZAM RUN
0290/1803 BMSBG 17/0729/0290/1803

065789 FT

EXTRACT DATE: 11/25/2024 ROADWAY MANAGEMENT SYSTEM PAGE NUMBER: 159
PRINT DATE: 11/26/2024 SLD COUNTY/SR - ANNUAL PRINT COUNTY: CLEARFIELD

DIR: B TOTAL LEN: 22.077 MI. DIST: 02-2 SR: 729
LEFT MUN: JORDAN T RIGHT MUN: JORDAN T

CAMP RD
(T429)

0290/0000

=

5 0290/0000 LENGTH(AH 2190 BK 2011)

063778 FT

063778 FT 1 0 00857 0 02 0778+75

MC NEEL RUN RD
(T434)

=

5 0280/0000 LENGTH(AH 2011 BK 1458)

062320 FT

062320 FT 1 0 00857 0 02 0764+17

VILLAGE: BRETONVILLE

<

5 0270/0000 LENGTH(AH 1458 BK 2443)

059877 FT

059877 FT 1 0 00857 0 02 0739+74

ANSONVILLE RD
(SR3022 SEG 0100/0000)

=

5 0260/0000 LENGTH(AH 2443 BK 2025)

057852 FT

057852 FT 1 0 00857 0 02 0719+49

VILLAGE: ANSONVILLE

<

5 0250/0000 LENGTH(AH 2025 BK 2667)

055185 FT

055185 FT 1 0 00857 0 02 0693+45

5 0240/0000 LENGTH(AH 2667 BK 2904)

EXTRACT DATE: 11/25/2024 ROADWAY MANAGEMENT SYSTEM PAGE NUMBER: 158
PRINT DATE: 11/26/2024 SLD COUNTY/SR - ANNUAL PRINT COUNTY: CLEARFIELD

DIR: B TOTAL LEN: 22.077 MI. DIST: 02-2 SR: 729
LEFT MUN: JORDAN T RIGHT MUN: JORDAN T

PARK'S RD
(T395)

0230/0923

ORCHARD RD
(T412)

0230/0056
052281 FT

1 0 00857 0 02 0648+50 050282 FT
RICHARD'S RD
(T419)

0220/0000

0230/0450 MCCARTNEY RD
(SR3020 SEG 0010/0000)

052281 FT 1 0 00857 0 02 0668+72
0230/0000 LENGTH(AH 2904 BK 1999)

050282 FT

0220/0000 LENGTH(AH 1999 BK 3953)

046329 FT

0210/0009 BMSBN 17/0729/0210/0000
046329 FT 1 0 00857 0 01 0606+17
COMFORT RUN
BMSBG 17/0729/0210/0000
0210/0000 LENGTH(AH 3953 BK 2063)

PADOT STOCKPILE #08 RD
(GOVT)

0200/0152
044266 FT

POI

0200/0152 (APRA) PADOT STOCKPILE
044266 FT 1 0 00857 0 01 0585+50
0200/0000 LENGTH(AH 2063 BK 2440)

HENRYS RD
(SR3021 SEG 0060/2353) 0190/0552
041826 FT

041826 FT 1 0 00857 0 01 0561+10

DIR: B TOTAL LEN: 22.077 MI. DIST: 02-2 SR: 729
LEFT MUN: JORDAN T RIGHT MUN: JORDAN T

EXTRACT DATE: 11/25/2024 ROADWAY MANAGEMENT SYSTEM PAGE NUMBER: 156
PRINT DATE: 11/26/2024 SLD COUNTY/SR - ANNUAL PRINT COUNTY: CLEARFIELD

DIR: B TOTAL LEN: 22.077 MI.
LEFT MUN: GLEN HOPE B

DIST: 02-2 SR: 729
RIGHT MUN: GLEN HOPE B

030507 FT

030507 FT 1 0 00857 0 01 0447+01
GLEN HOPE BL
(SR0053 SEG 0170/1927)
S 0140/0000 LENGTH(AH 2363 BK 2176)
0130/1942 BMSSEN 17/0729/0130/1795
1 0 00857 0 01 0443+18
CLEARFIELD CREEK
0130/1795 BMSBG 17/0729/0130/1795

028331 FT

028331 FT 1 0 00857 0 01 0424+99
S 0130/0000 LENGTH(AH 2176 BK 2669)

BALL HOLLOW RD
(BORO)

0120/1302

025662 FT

025662 FT 1 0 00857 0 01 0399+00
GLEN HOPE
BECCARIA T
S 0120/0000 LENGTH(AH 2669 BK 2594)

023068 FT

023068 FT 1 0 00857 0 01 0373+14
CHESTERFIELD RD
(T891)
S 0110/0000 LENGTH(AH 2594 BK 2191)

020877 FT

020877 FT 1 0 00857 0 01 0351+23
S 0100/0000 LENGTH(AH 2191 BK 2525)

EXTRACT DATE: 11/25/2024 ROADWAY MANAGEMENT SYSTEM PAGE NUMBER: 155
PRINT DATE: 11/26/2024 SLD COUNTY/SR - ANNUAL PRINT COUNTY: CLEARFIELD

DIR: B TOTAL LEN: 22.077 MI. DIST: 02-2 SR: 729
LEFT MUN: BECCARIA T RIGHT MUN: BECCARIA T

SAW MILL ST
(T538)

018352 FT

018352 FT 1 0 00857 0 01 0326+00
CROSS ROADS BL
(SR2002 SEG 0130/0000)
S 0090/0000 LENGTH(AH 2525 BK 2464)

015888 FT

015888 FT 1 0 00857 0 01 0300+21
S 0080/0000 LENGTH(AH 2464 BK 2513)

013375 FT

013375 FT 1 0 00857 0 01 0274+88
S 0070/0000 LENGTH(AH 2513 BK 2728)

0060/1076 ELIZABETH ST
(SR2005 SEG 0010/0000)
HANNAH ST
(T797)
0060/0711
0060/0508 BMSBN 17/0729/0060/0496
0 0 00000 0 00 0000+00
BRANCH MUDDY RUN
0060/0496 BMSBG 17/0729/0060/0496

0060/0338

NC TYRONE TURNPIKE HW
0060/0035 BMSBN 17/0729/0060/0000
BECCARIA
0060/0014 GULICH T
010647 FT 1 0 00857 0 01 0248+06
VILLAGE: BECCARIA
MUDDY RUN
BMSBG 17/0729/0060/0000
S 0060/0000 LENGTH(AH 2728 BK 1722)

EXTRACT DATE: 11/25/2024 ROADWAY MANAGEMENT SYSTEM PAGE NUMBER: 154
PRINT DATE: 11/26/2024 SLD COUNTY/SR - ANNUAL PRINT COUNTY: CLEARFIELD

DIR: B TOTAL LEN: 22.077 MI. DIST: 02-2 SR: 729
LEFT MUN: GULICH T RIGHT MUN: GULICH T

1 0 00857 0 01 0230+45 008925 FT
MINE 10 RD
(T536) 0050/0000

008925 FT

5 0050/0000 LENGTH(AH 1722 BK 3014)

1 0 00857 0 01 0200+00 005911 FT
PLANK RD
(SR2001 SEG 0080/2443) 0040/0000

005911 FT

5 0040/0000 LENGTH(AH 3014 BK 1908)
STILES RD
0030/1595 (T530)

004003 FT

004003 FT 1 0 00857 0 01 0179+60

5 0030/0000 LENGTH(AH 1908 BK 2402)
NC VETERANS ST

BARR RD
(T920)

0020/1572

0020/0903 BMS EN 17/0729/0020/0885

1 0 00857 0 01 0164+48

0020/0885 LITTLE MUDDY RUN
BMSBG 17/0729/0020/0885

PINE ST
(TWP)

0020/0443
001601 FT

001601 FT 1 0 00857 0 01 0155+95

5 0020/0000 WALNUT ST
(T919)
LENGTH(AH 2402 BK 1601)
CHESTNUT ST
(T808)

0010/1150 SIMPSON ST
(T935)
0010/0718

000000 FT

000000 FT 1 0 00276 7 00 0000+00

VILLAGE: JANESVILLE

VIOLA RD

(SR0253 SEG 0070/0000)

NC MAIN ST

VIOLA RD
(SR0253 SEG 0070/0000) 0010/0000

5 0010/0000 MFC BEGIN = D
LENGTH(AH 1601 BK 0000)

EXTRACT DATE: 11/25/2024 ROADWAY MANAGEMENT SYSTEM PAGE NUMBER: 153
PRINT DATE: 11/26/2024 SLD COUNTY/SR - ANNUAL PRINT COUNTY: CLEARFIELD

DIR: B TOTAL LEN: 21.568 MI. DIST: 02-2 SR: 453
LEFT MUN: CURWENSVILLE B RIGHT MUN: CURWENSVILLE B

	113878 FT		113878 FT	INTER-AHD	FILBERT ST (SR3015 SEG 0010/0000) STATE ST (SR0879 SEG 0120/0932)
			0420/3600		SOUTH ST (BORO)
			0420/3373		MEADOW ST (BORO)
			0420/3095		OTHER
			0420/2593		OVERPASS IS RR X-ING
			0420/2556		WATER ST (BORO)
			0420/2377		BMSSEN 17/0453/0420/2242 1 0 00062 7 00 0381+69
				NC FILBERT ST	
			0420/2242		ANDERSON CREEK BMSBG 17/0453/0420/2242
ANN ST (BORO)	0420/1829				CENTER ST (BORO)
			0420/1620		GLENN ST (BORO)
			0420/1404		SCHOFIELD ST (BORO)
			0420/1116		HIGH ST (BORO)
			0420/0840		
HIGH ST (BORO)	0420/0830				MAPLE ST (BORO)
			0420/0645		ANDERSON ST (BORO)
			0420/0427		BRADLEY ST (BORO)
			0420/0214		
	110278 FT		110278 FT		1 0 00062 7 00 0363+05
				NC SU	SUSQUEHANNA AVE HILL ST

EXTRACT DATE: 11/25/2024 ROADWAY MANAGEMENT SYSTEM PAGE NUMBER: 152
PRINT DATE: 11/26/2024 SLD COUNTY/SR - ANNUAL PRINT COUNTY: CLEARFIELD

DIR: B TOTAL LEN: 21.568 MI. DIST: 02-2 SR: 453
LEFT MUN: CURWENSVILLE B RIGHT MUN: CURWENSVILLE B

DOLLY PARTON PY
(BORO)
CHESTNUT ST
(BORO)

0410/1151
0410/0943

1 0 00062 7 00 0349+35 108908 FT
LUMBER CITY HW
(SR0969 SEG 0220/1165) 0410/0000

TRAILS END RD
(BORO) 0400/0719

107723 FT

WAGONERS RD
(T219) 0390/2013

CURWENSVILLE DAM RD
(GOVT) 0390/0816
CURWENSVILLE DAM RD
(GOVT) 0390/0643

105111 FT

(BORO)
S 0420/0000 LENGTH(AH 3600 BK 1370)

0410/0711 NONAME AL
(BORO) LINDEN ST
0410/0562 (BORO)
0410/0390 PARK AV
108908 FT (BORO)

S 0410/0000 LENGTH(AH 1370 BK 1185)
CONSOLIDATED RAIL CORPO
0400/0859 OVERPASS IS RR X-ING
IRVIN PARK RD
0400/0719 (BORO)
BMSSEN 17/0453/0400/0000
NC SU SQUEHANNA AV
CURWENSVILLE

0400/0160 PIKE T
107723 FT 1 1 01311 0 00 0000+00
W BR SUSQUEHANNA RIVER
BMSBG 17/0453/0400/0000
S 0400/0000 LENGTH(AH 1185 BK 2612)
MCDONALD RD
0390/2023 (T453)

PEOPLES RD
0390/1677 (T455)

0390/0816 (APRA) CURWENSVILLE DAM

105111 FT 1 0 00062 8 00 0055+21
S 0390/0000 LENGTH(AH 2612 BK 3596)

EXTRACT DATE: 11/25/2024 ROADWAY MANAGEMENT SYSTEM PAGE NUMBER: 151
PRINT DATE: 11/26/2024 SLD COUNTY/SR - ANNUAL PRINT COUNTY: CLEARFIELD

DIR: B TOTAL LEN: 21.568 MI. DIST: 02-2 SR: 453
LEFT MUN: PIKE T RIGHT MUN: PIKE T

101515 FT

101515 FT 1 0 00062 8 00 0019+25
BLOOMINGTON AVE ET
(T454)
5 0380/0000 LENGTH(AH 3596 BK 1895)

099620 FT

099620 FT 1 0 00062 8 00 0001+90
NC BLOOMINGTON HILL RD
BLOOMINGTON HILL RD
(SR3025 SEG 0020/0383)
5 0370/0000 LENGTH(AH 1895 BK 2503)
CHURCH RD
(T200)
0360/1975

097117 FT

LAKE DR
(T447)

0360/0000

097117 FT 1 1 06303 0 00 0098+50
VILLAGE: BLOOMINGTON
BLOOMINGTON GLEN RICHE
(SR3007 SEG 0190/0000)
5 0360/0000 LENGTH(AH 2503 BK 2820)

1 1 06303 0 00 0070+96 094297 FT
NEW MILLPORT RD
(SR3007 SEG 0180/2882) 0350/0000

094297 FT
5 0350/0000 LENGTH(AH 2820 BK 3580)

STAN'S RD
(T445)

0340/2159

090717 FT

090717 FT 1 1 06303 0 00 0034+51

EXTRACT DATE: 11/25/2024 ROADWAY MANAGEMENT SYSTEM PAGE NUMBER: 150
PRINT DATE: 11/26/2024 SLD COUNTY/SR - ANNUAL PRINT COUNTY: CLEARFIELD

DIR: B TOTAL LEN: 21.568 MI. DIST: 02-2 SR: 453
LEFT MUN: PIKE T RIGHT MUN: PIKE T

0340/0000 LENGTH(AH 3580 BK 3465)

OLANTA RD
(T215)

0330/0224
087252 FT

==

087252 FT 1 1 06303 0 00 0000+00
NC OLAN TA TO BLOOMINGTON RD

OSHANTER RD

(SR2022 SEG 0010/0000)

0330/0000 LENGTH(AH 3465 BK 2980)
0320/2615 BMSBN 17/0453/0320/2510

PIKE

0320/2559 KNOX T

2 0 17046 0 01 0479+44

LITTLE CLEARFIELD CREEK

0320/2510 BMSBG 17/0453/0320/2510

084272 FT

084272 FT 2 0 17046 0 01 0479+44

VILLAGE: OLAN TA

0320/0000 LENGTH(AH 2980 BK 2926)

081346 FT

0310/0607 UNKNOWN RD
(TWP)

081346 FT 2 0 17046 0 01 0450+18

0310/0000 LENGTH(AH 2926 BK 2991)

0300/2258 TURKEY HILL RD
(SR2012 SEG 0120/0000)

EXTRACT DATE: 11/25/2024 ROADWAY MANAGEMENT SYSTEM PAGE NUMBER: 149
PRINT DATE: 11/26/2024 SLD COUNTY/SR - ANNUAL PRINT COUNTY: CLEARFIELD

DIR: B TOTAL LEN: 21.568 MI. DIST: 02-2 SR: 453
LEFT MUN: KNOX T RIGHT MUN: KNOX T

078355 FT

078355 FT 2 0 17046 0 01 0419+85
S 0300/0000 LENGTH(AH 2991 BK 3177)

== 0290/2466 MCCLINCY RD
(T567)

075178 FT

075178 FT 2 0 17046 0 01 0388+46
S 0290/0000 LENGTH(AH 3177 BK 2334)

072844 FT

072844 FT 2 0 17046 0 01 0364+65
S 0280/0000 LENGTH(AH 2334 BK 2840)

070004 FT

070004 FT 2 0 17046 0 01 0336+25
VILLAGE: KELLYTOWN
KELLYTOWN RD
(T566)

S 0270/0000 LENGTH(AH 2840 BK 1463)

068541 FT

068541 FT 2 0 17046 0 00 0308+40
S 0260/0000 LENGTH(AH 1463 BK 2981)

0250/0708 BMS EN 17/0453/0250/0665

EXTRACT DATE: 11/25/2024 ROADWAY MANAGEMENT SYSTEM PAGE NUMBER: 148
PRINT DATE: 11/26/2024 SLD COUNTY/SR - ANNUAL PRINT COUNTY: CLEARFIELD

DIR: B TOTAL LEN: 21.568 MI. DIST: 02-2 SR: 453
LEFT MUN: KNOX T RIGHT MUN: KNOX T

OAK RIDGE RD
(SR2015 SEG 0120/3282)
RIDGE RD
(T565)

065560 FT

064647 FT

0240/0000

0230/2854

061698 FT

058689 FT

055243 FT

2 0 17046 0 00 0285+41
POTTS RUN
0250/0665 BMSBG 17/0453/0250/0665

065560 FT 2 0 17046 0 00 0279+19
5 0250/0000 LENGTH(AH 2981 BK 0913)

064647 FT 2 0 17046 0 00 0269+64
NC BOARDMAN TO OLANTA RD
5 0240/0000 LENGTH(AH 0913 BK 2949)

061698 FT 2 0 17046 0 00 0240+46
VILLAGE: BOARDMAN
5 0230/0000 LENGTH(AH 2949 BK 3009)

058689 FT 2 0 17046 0 00 0210+40
5 0220/0000 LENGTH(AH 3009 BK 3446)

0210/2442 KNOX
BIGLER T

0210/0019 BMSBG 17/0453/0210/0000
055243 FT 2 0 17046 0 00 0175+96
LOST RUN
BMSBG 17/0453/0210/0000

EXTRACT DATE: 11/25/2024 ROADWAY MANAGEMENT SYSTEM PAGE NUMBER: 147
PRINT DATE: 11/26/2024 SLD COUNTY/SR - ANNUAL PRINT COUNTY: CLEARFIELD

DIR: B TOTAL LEN: 21.568 MI. DIST: 02-2 SR: 453
LEFT MUN: BIGLER T RIGHT MUN: BIGLER T

		053203 FT		0210/0000 LENGTH(AH 3446 BK 2040)
				053203 FT 2 0 17046 0 00 0155+40
				0204/0000 LENGTH(AH 2040 BK 2039)
2 0 17046 0 00 0134+84	051164 FT			051164 FT
PINE RUN RD				0200/0000 LENGTH(AH 2039 BK 0697)
(SR3007 SEG 0010/0000)	0200/0000			PINE RUN
				STRUCTURE LENGTH 20 FT
	050467 FT			BMSID 17/0453/0190/0466
				050467 FT 2 0 17046 0 00 0127+75
				0190/0000 LENGTH(AH 0697 BK 2884)
	047583 FT			047583 FT 2 0 17046 0 00 0098+91
				VILLAGE: BELSENA MILLS
				0180/0000 LENGTH(AH 2884 BK 2804)
	044779 FT			044779 FT 2 0 17046 0 00 0070+50
				0170/0000 LENGTH(AH 2804 BK 3587)

EXTRACT DATE: 11/25/2024 ROADWAY MANAGEMENT SYSTEM PAGE NUMBER: 146
PRINT DATE: 11/26/2024 SLD COUNTY/SR - ANNUAL PRINT COUNTY: CLEARFIELD

DIR: B TOTAL LEN: 21.568 MI. DIST: 02-2 SR: 453
LEFT MUN: BIGLER T RIGHT MUN: BIGLER T

041192 FT

041192 FT 2 0 17046 0 00 0036+30
0160/0000 LENGTH(AH 3587 BK 3477)

ELM ST
(T840)

0150/0429

2 0 17046 0 00 0000+00 037715 FT
MAIN ST
(SR0053 SEG 0260/1634) 0150/0000
037715 FT

037715 FT DERA TO BOARDMAN RD
INTER-BK MAIN ST
(SR0053 SEG 0260/1634)
0150/0000 LTH AH 003477 BK 000662
037715 FT
7144/0000 LTH AH 000662 BK 003213
INTER-AHD MAIN ST
(SR0053 SEG 0270/0282)
MAIN ST
0140/3213 (SR0053 SEG 0270/0282)

034502 FT

034502 FT 1 0 00276 0 00 0519+57

CHESTERFIELD RD
(T891)

0140/0000

034502 FT 1 0 00276 0 00 0519+57
VILLAGE: MADERA
NC BEULAH TO MADERA RD
SUBSTATION RD
(T550)
0140/0000 LENGTH(AH 3213 BK 3439)

EXTRACT DATE: 11/25/2024 ROADWAY MANAGEMENT SYSTEM PAGE NUMBER: 145
PRINT DATE: 11/26/2024 SLD COUNTY/SR - ANNUAL PRINT COUNTY: CLEARFIELD

DIR: B TOTAL LEN: 21.568 MI. DIST: 02-2 SR: 453
LEFT MUN: BIGLER T RIGHT MUN: BIGLER T

031063 FT

031063 FT 1 0 00276 0 00 0485+18
S 0130/0000 LENGTH(AH 3439 BK 2532)

028531 FT

028531 FT 1 0 00276 0 00 0460+21
S 0120/0000 VILLAGE: BANIAN JUNCT
LENGTH(AH 2532 BK 2490)

1 0 00276 0 00 0435+31 026041 FT
HEGARTY TO SMOKE RUN RD
(SR2002 SEG 0180/3848) 0110/0000
FOR SR 0453 AND 2002
(CONN) 0100/3424

026041 FT
S 0110/0000 LENGTH(AH 2490 BK 3562)

022479 FT

022479 FT 1 0 00276 0 00 0399+33
NC RAMEY TO BEULAH RD
S 0100/0000 LENGTH(AH 3562 BK 2625)

== 0090/1388 JOHN ST
(T554)

019854 FT

019854 FT 1 0 00276 0 00 0373+11
RAMEY TO MADERA RD
(SR2009 SEG 0050/0000)
MCCULLY ST
(SR2006 SEG 0010/0000)

EXTRACT DATE: 11/25/2024 ROADWAY MANAGEMENT SYSTEM PAGE NUMBER: 144
PRINT DATE: 11/26/2024 SLD COUNTY/SR - ANNUAL PRINT COUNTY: CLEARFIELD

DIR: B TOTAL LEN: 21.568 MI. DIST: 02-2 SR: 453
LEFT MUN: BIGLER T RIGHT MUN: BIGLER T

COPENHAVER ST
(T913) 0090/0000

MAPLE ST
(BORO) 0080/1438
WILLIAMS ST
(BORO) 0080/1373

ZOLYAK ST
(BORO) 0080/0417
1 0 00276 0 00 0351+99 017729 FT
PATAKY ST
(BORO) 0080/0000

RAILROAD ST
(BORO) 0070/0682

015859 FT

ALLEMANS TO JANESVILLE
(SR0253 SEG 0040/0000) 0060/3053

012806 FT

BIGLER
RAMEY B
LENGTH(AH 2625 BK 2125)
HENRIETTA ST
(BORO) 0080/1767

017729 FT

0080/0000 LENGTH(AH 2125 BK 1870)

0070/0892 GRACE ST
(BORO)

0070/0377 SHORT ST
(BORO) 015859 FT 1 0 00276 0 00 0333+32

MAIN ST
(SR0253 SEG 0150/0000)

NC UN
UNION ST
(SR2009 SEG 0040/1865)

INTER-BK
MAIN ST
(SR0253 SEG 0150/0000)
0070/0000 LTH AH 001870 BK 024218

015859 FT
7064/0000 LTH AH 024218 BK 003053
INTER-AHD ALLEMANS TO JANESVILLE
(SR0253 SEG 0040/0000)
0060/3053 GULICH T

012806 FT 1 0 00857 0 00 0128+29
0060/0000 LENGTH(AH 3053 BK 2747)

EXTRACT DATE: 11/25/2024 ROADWAY MANAGEMENT SYSTEM PAGE NUMBER: 143
PRINT DATE: 11/26/2024 SLD COUNTY/SR - ANNUAL PRINT COUNTY: CLEARFIELD

DIR: B TOTAL LEN: 21.568 MI. DIST: 02-2 SR: 453
LEFT MUN: GULICH T RIGHT MUN: GULICH T

010059 FT

010059 FT 1 0 00857 0 00 0100+59
S 0050/0000 LENGTH(AH 2747 BK 2506)

007553 FT

007553 FT 1 0 00857 0 00 0075+55
S 0040/0000 LENGTH(AH 2506 BK 2502)

005051 FT

005051 FT 1 0 00857 0 00 0050+51
S 0030/0000 LENGTH(AH 2502 BK 2547)

002504 FT

002504 FT 1 0 00857 0 00 0025+04
S 0020/0000 LENGTH(AH 2547 BK 2504)

SR 2003 SH
(SR2003 SEG 0010/0558) 0010/0565
000000 FT

000000 FT 1 0 00857 0 00 0000+00
NC SR 0453 SH
INTER-BK SR 0453 SH
(SR0453 SEG 0250/2661)
MFC BEGIN = D (07)
BK-BLAIR
S 0010/0000 LENGTH(AH 2504 BK 0000)

EXTRACT DATE: 11/25/2024 ROADWAY MANAGEMENT SYSTEM PAGE NUMBER: 142
PRINT DATE: 11/26/2024 SLD COUNTY/SR - ANNUAL PRINT COUNTY: CLEARFIELD
DIR: B TOTAL LEN: 5.404 MI. DIST: 02-2 SR: 410
LEFT MUN: BRADY T RIGHT MUN: BRADY T

STATION RD	028531 FT	028531 FT	
(T364)		INTER-AHD	
TWENTY EIGHTH DIVISION			TWENTY EIGHTH DIVISION
(SR0219 SEG 0740/0510)	0110/2402		(SR0219 SEG 0740/0510)
			GOLDEN YOKE RD
		0110/2402	(SR4006 SEG 0080/3684)



EXTRACT DATE: 11/25/2024 ROADWAY MANAGEMENT SYSTEM PAGE NUMBER: 141
PRINT DATE: 11/26/2024 SLD COUNTY/SR - ANNUAL PRINT COUNTY: CLEARFIELD

DIR: B TOTAL LEN: 5.404 MI. DIST: 02-2 SR: 410
LEFT MUN: BRADY T RIGHT MUN: BRADY T

CHURCH RD
(T372)

0110/1307

026129 FT

023417 FT

021277 FT

018101 FT

0110/1374 COMMUNITY CENTER RD
(T979)

026129 FT 1 0 00189 0 00 0261+41
VILLAGE: LUTHERSBURG
S 0110/0000 LENGTH(AH 2402 BK 2712)

023417 FT 1 0 00189 0 00 0234+93
S 0100/0000 LENGTH(AH 2712 BK 2140)

021277 FT 1 0 00189 0 00 0213+52
STUMP CREEK
STRUCTURE LENGTH 17 FT
BMSID 17/0410/0090/0000
S 0090/0000 LENGTH(AH 2140 BK 3176)

018101 FT 1 0 00189 0 00 0181+05
EVERGREEN RD
(T363)
WEBER RD
(T991)
S 0080/0000 LENGTH(AH 3176 BK 2198)

EXTRACT DATE: 11/25/2024 ROADWAY MANAGEMENT SYSTEM PAGE NUMBER: 140
PRINT DATE: 11/26/2024 SLD COUNTY/SR - ANNUAL PRINT COUNTY: CLEARFIELD

DIR: B TOTAL LEN: 5.404 MI. DIST: 02-2 SR: 410
LEFT MUN: BRADY T RIGHT MUN: BRADY T

BANCOSKY RD
(T365)

0070/0169
015903 FT

==

015903 FT 1 0 00189 0 00 0159+04

DONAHUE RD
(SR4006 SEG 0010/0000)
LENGTH(AH 2198 BK 2390)

0070/0000

013513 FT

013513 FT 1 0 00189 0 00 0133+40

BARABAS RD
(T343)
LENGTH(AH 2390 BK 2675)

0060/0000

MINE RD
(SR4003 SEG 0010/0000) 0050/1051
LC TO HAAG RD
(CONN) 0050/0506
1 0 00189 0 00 0108+30 010838 FT
HAAG RD
(T346) 0050/0000

==

==

0050/1051 UNION CEMETERY RD
(T368)

010838 FT

0050/0000 LENGTH(AH 2675 BK 2818)

008020 FT

NC SHAMOKIN TR

BRADY
TROUTVILLE B

0040/0618

008020 FT 1 0 00189 0 00 0080+22
0040/0000 LENGTH(AH 2818 BK 1934)

0030/0993 FIRST ST
(BORO)

0030/0714 SECOND ST
(BORO)

0030/0428 THIRD ST
(BORO)

EXTRACT DATE: 11/25/2024 ROADWAY MANAGEMENT SYSTEM PAGE NUMBER: 139
PRINT DATE: 11/26/2024 SLD COUNTY/SR - ANNUAL PRINT COUNTY: CLEARFIELD

DIR: B TOTAL LEN: 5.404 MI. DIST: 02-2 SR: 410
LEFT MUN: TROUTVILLE B RIGHT MUN: TROUTVILLE B

		==	0030/0249	FOURTH ST (BORO)	
		==	0030/0077	SHAFFER ST (BORO)	
	006086 FT		006086 FT	1 0 00189 0 00 0060+89	
			5 0030/0000	LENGTH(AH 1934 BK 2932)	
		==	0020/2627	WALNUT ST (BORO)	
POINT AV (SR4001 SEG 0020/3790)	0020/2570	==			
		==	0020/2313	FIFTH ST (BORO)	
		==	0020/2102	SIXTH ST (BORO)	
		==	0020/1673	SEVENTH ST (BORO)	
		==	0020/0800	HILL ST (BORO)	
BEAVER ST (BORO)	0020/0731	==	0020/0731	SHEPLER LN (BORO)	
		==	0020/0516	KNARR RD (BORO)	
ELLINGER ST (BORO)	0020/0469	==			
	003154 FT	==	0020/0316	PLUM AL (BORO)	
			003154 FT	1 0 00189 0 00 0031+61	
				NC MA IN ST	
				MCGEES MILLS RD (SR3009 SEG 0280/2300)	
				TROUTVILLE	
			5 0020/0000	BRADY T LENGTH(AH 2932 BK 3154)	
	000000 FT		000000 FT	1 0 00189 0 00 0000+00	
				NC TR	
			INTER-BK	TROUTVILLE RD (SR0410 SEG 0070/1269)	
				MFC BEGIN = D	
				BK-JEFFERSON (33)	
			5 0010/0000	LENGTH(AH 3154 BK 0000)	

DIR: B	TOTAL LEN: 35.765 MI.	DIST: 02-2	SR: 322
LEFT MUN: DECATUR T		RIGHT MUN: DECATUR T	

181136 FT



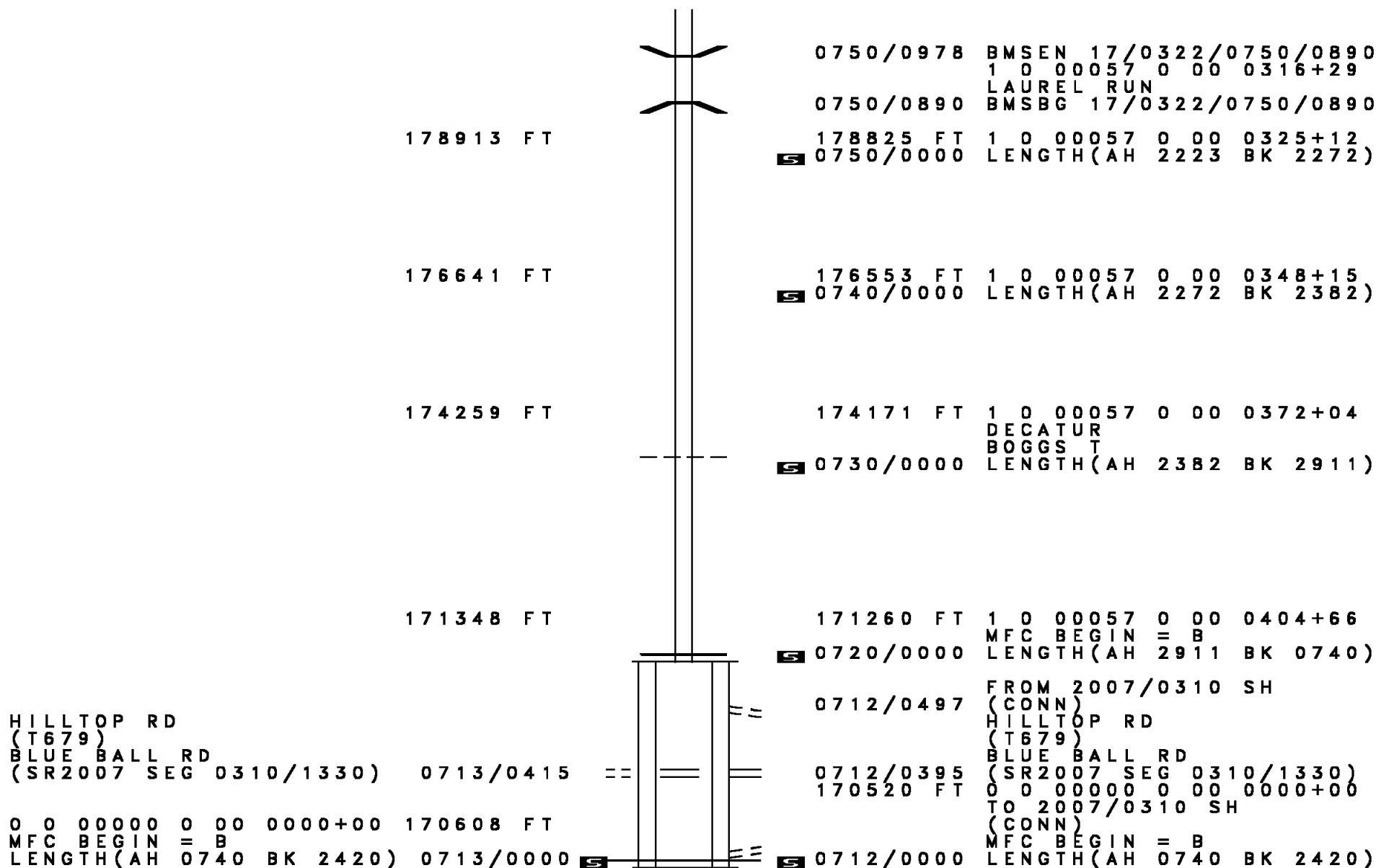
```

0760/0056  BMS EN 17/0322/0760/0000
181048 FT  1 0 00057 0 00 0302+56
          LITTLE LAUREL RUN
          BMSBG 17/0322/0760/0000
0760/0000  LENGTH(AH 2799 BK 2223)

```

EXTRACT DATE: 11/25/2024 ROADWAY MANAGEMENT SYSTEM PAGE NUMBER: 137
PRINT DATE: 11/26/2024 SLD COUNTY/SR - ANNUAL PRINT COUNTY: CLEARFIELD

DIR: B TOTAL LEN: 35.765 MI. DIST: 02-2 SR: 322
LEFT MUN: DECATUR T RIGHT MUN: DECATUR T



EXTRACT DATE: 11/25/2024 ROADWAY MANAGEMENT SYSTEM PAGE NUMBER: 136
PRINT DATE: 11/26/2024 SLD COUNTY/SR - ANNUAL PRINT COUNTY: CLEARFIELD

DIR: B TOTAL LEN: 35.765 MI. DIST: 02-2 SR: 322
LEFT MUN: BOGGS T RIGHT MUN: BOGGS T

LAUREL RUN RD
(T676)

0710/1538

168188 FT

0710/0988 DUPREE RD
(T674)

168100 FT 1 0 00057 0 00 0432+39
VILLAGE: WEST DECATUR
LAUREL RUN
STRUCTURE LENGTH 28 FT
BMSID 17/0322/0710/0000
5 0710/0000 LENGTH(AH 2420 BK 2178)

166010 FT

165922 FT 1 0 00057 0 00 0454+31
5 0700/0000 LENGTH(AH 2178 BK 2399)

LAUREL RUN RD
(T676)

0690/0291
163611 FT

0690/0976 LAUREL RUN
STRUCTURE LENGTH 28 FT
BMSID 17/0322/0690/0976
ARC RD
0690/0528 (T683)

163523 FT 1 0 00057 0 00 0478+25
5 0690/0000 LENGTH(AH 2399 BK 3447)

WALLACETON RD
(SR2029 SEG 0020/0000)

0680/1770

160164 FT

0680/1975 LAUREL RUN
STRUCTURE LENGTH 9 FT
BMSID 17/0322/0680/1975
ARC RD
0680/1770 (T683)

0680/1119 BOGGS
WALLACETON B

160076 FT 1 0 00057 0 00 0512+76
5 0680/0000 LENGTH(AH 3447 BK 2231)
RED OAK DR
0670/2088 (PRDR)

EXTRACT DATE: 11/25/2024 ROADWAY MANAGEMENT SYSTEM PAGE NUMBER: 135
PRINT DATE: 11/26/2024 SLD COUNTY/SR - ANNUAL PRINT COUNTY: CLEARFIELD

DIR: B TOTAL LEN: 35.765 MI. DIST: 02-2 SR: 322
LEFT MUN: WALLACETON B RIGHT MUN: WALLACETON B

WALLACETON RD
(SR2029 SEG 0030/1278) 0670/1693

157933 FT

LOGGERS EQUIPMENT CO RD
(PRDR) 0660/0000

155754 FT

LC FOR CLEARFIELD ST
(CONN)
CLEARFIELD ST
(T337) 0640/2619
0640/2120

GREEN RD
(T355) 0640/0843

150496 FT

148235 FT

WALLACETON
BOGGS T
WALLACETON RD
(SR2029 SEG 0030/1278)
0670/1877
0670/1693

157845 FT 1 0 00057 0 00 0534+84
0670/0000 LENGTH(AH 2231 BK 2179)

155666 FT 1 0 00057 0 00 0556+84
(APRA) LOGGERS EQUIPMEN
BOGGS
BRADFORD T
0660/0000 LENGTH(AH 2179 BK 2527)

BAUGHMAN RD
(T339)
0650/0841
153139 FT 1 0 00057 0 00 0582+28
0650/0000 LENGTH(AH 2527 BK 2731)

0640/2120 (APRA) NEW ENTERPRISE S
0640/1822 (AAR 528144S)#TRKS 01

150408 FT 1 0 00057 0 00 0608+23
0640/0000 LENGTH(AH 2731 BK 2261)

BIGLER CUTOFF RD
(SR2030 SEG 0050/0000)
0630/1393

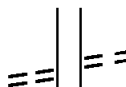
148147 FT 1 0 00057 0 00 0631+96

EXTRACT DATE: 11/25/2024 ROADWAY MANAGEMENT SYSTEM PAGE NUMBER: 134
PRINT DATE: 11/26/2024 SLD COUNTY/SR - ANNUAL PRINT COUNTY: CLEARFIELD

DIR: B TOTAL LEN: 35.765 MI. DIST: 02-2 SR: 322
LEFT MUN: BRADFORD T RIGHT MUN: BRADFORD T

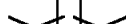
MC DOWELL RD
(T321)

0630/0000




WALKER RD
(T335)
[S] 0630/0000 LENGTH(AH 2261 BK 2274)

145961 FT



145873 FT 1 0 00057 0 00 0654+59
VILLAGE: BIGLER
[S] 0620/0000 LENGTH(AH 2274 BK 2498)

143463 FT



143375 FT 1 0 00057 0 00 0679+59
[S] 0610/0000 LENGTH(AH 2498 BK 2356)

1 0 00057 0 00 0703+29 141107 FT
PETERS RD
(T347) 0600/0000



FORCEY RUN
STRUCTURE LENGTH 12 FT
BMSID 17/0322/0600/1094
141019 FT TURNER RD
(T349)
[S] 0600/0000 LENGTH(AH 2356 BK 2653)

138454 FT



0590/0437 BMSID 17/0322/0590/0423
1 0 00057 0 00 0725+37
NO UNDERPASS INFORMATION
0590/0423 BMSBG 17/0322/0590/0423
138366 FT 1 0 00057 0 00 0729+66
[S] 0590/0000 LENGTH(AH 2653 BK 1361)



VALLEY FORK RUN
STRUCTURE LENGTH 13 FT
BMSID 17/0322/0580/0126

EXTRACT DATE: 11/25/2024 ROADWAY MANAGEMENT SYSTEM PAGE NUMBER: 133
PRINT DATE: 11/26/2024 SLD COUNTY/SR - ANNUAL PRINT COUNTY: CLEARFIELD

DIR: B TOTAL LEN: 35.765 MI.
LEFT MUN: BRADFORD T

DIST: 02-2 SR: 322
RIGHT MUN: BRADFORD T

137093 FT

137005 FT 1 0 00057 0 00 0743+85
SHILOH RD
(SR1012 SEG 0020/0000)

5 0580/0000 LENGTH(AH 1361 BK 2462)

TO 0970/0012 SH
(CONN)

0570/0239

1 0 00057 0 00 0768+02 134631 FT
SHAWVILLE HW
(SR0970 SEG 0012/0000) 0570/0000
FROM 0970/0012 SH
(CONN) 0560/2608

FAMILY MOBILE HOMES RD
(PRDR)

0560/1270

BURKETTS RD
(TWP)

0560/0331
131789 FT

BURKETTS RD
(TWP)

0550/0615

1 0 00057 0 00 0814+25 129969 FT
CLOVER HILL RD
(T307) 0550/0000
ZIMMERMAN RD
(T305) 0540/1873

127839 FT

134543 FT SHAWVILLE HW
(SR2049 SEG 0050/2969)

5 0570/0000 LENGTH(AH 2462 BK 2842)

0560/1270 (APRA) FAMILY MOBILE HO

131701 FT 1 0 00057 0 00 0796+19
5 0560/0000 LENGTH(AH 2842 BK 1820)

0550/0805 BIGLER CUTOFF RD
(SR2030 SEG 0010/0000)

0550/0437 DRAINAGE
STRUCTURE LENGTH 14 FT
129881 FT BMSID 17/0322/0550/0437

5 0550/0000 LENGTH(AH 1820 BK 2130)

0540/0523 POST OFFICE RD
127751 FT (T309)
1 0 00057 0 00 0835+77

DIST: 02-2 SR: 322
RIGHT MUN: BRADFORD T

116871 FT 1 0 00057 0 00 0944+14
BRADFORD
LAWRENCE T

EXTRACT DATE: 11/25/2024 ROADWAY MANAGEMENT SYSTEM PAGE NUMBER: 131
PRINT DATE: 11/26/2024 SLD COUNTY/SR - ANNUAL PRINT COUNTY: CLEARFIELD

DIR: B TOTAL LEN: 35.765 MI. DIST: 02-2 SR: 322
LEFT MUN: BRADFORD T RIGHT MUN: BRADFORD T

UNIVERSITY DR
(T969) 0490/2457

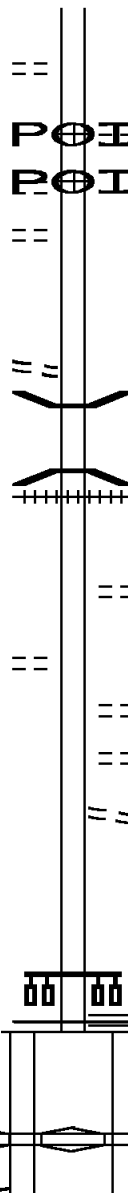
US ARMY RESERVE RD
(GOVT)
CHARLES RD
(T965) 0490/1548
0490/1255

1 0 00057 0 00 0972+00 114078 FT
KURTZ RD
(T963) 0490/0000

1 0 00057 0 00 0995+00 111875 FT
LEONARD ST
(CNTY) 0480/0000

110788 FT

LR 1106
OP ID 17/0879/0310/0770 0471/1289
TO 8016/0260 SH
(CONN) 0471/1140



0500/0000 LENGTH(AH 2919 BK 2881)

(APRA) RUDD EQUIPMENT C
RUDD EQUIPMENT CO RD
(PRDR)

0490/2088
0490/1548 (APRA) US ARMY RESERVE

113990 FT

0490/0000 LENGTH(AH 2881 BK 2203)
0480/2003 BMSBN 17/0322/0480/1576
1 0 00057 0 00 0975+59
CLEARFIELD CREEK
0480/1576 BMSBG 17/0322/0480/1576
0480/1403 (AAR 528137G) #TRKS 01

0480/0334 TWENTYFIRST ST
111787 FT (T529)

0480/0000 LENGTH(AH 2203 BK 1087)
UNKNOWN RD
0472/0788 (TWP)
NINETEENTH ST
0472/0560 (T136)
FROM 8016/0760 SH
0472/0089 (CONN)
110700 FT
NC WO
ODLAND RD
RAMP C RD
(SR8016 SEG 0750/0000)
RAMP D RD
(SR8016 SEG 0760/1287)

0472/0000 MFC BEGIN = B
LENGTH(AH 1087 BK 1742)

0470/1483 TO 8016/0750 SH
(CONN)

0470/1289 LR 1106
OP ID 17/0879/0310/0770

EXTRACT DATE: 11/25/2024 ROADWAY MANAGEMENT SYSTEM PAGE NUMBER: 130
PRINT DATE: 11/26/2024 SLD COUNTY/SR - ANNUAL PRINT COUNTY: CLEARFIELD

DIR: B TOTAL LEN: 35.765 MI. DIST: 02-2 SR: 322
LEFT MUN: LAWRENCE T RIGHT MUN: LAWRENCE T

RAMP B RD
(SR8016 SEG 0260/0000)
RAMP A RD
(SR8016 SEG 0250/0659)
WOODLAND RD
(SR1004 SEG 0090/1032)

0471/0947

00 0000 00

0 0 00000 0 00 0000+00 109037 FT
NC DAISY ST EXT
MFC BEGIN = B
LENGTH(AH 1751 BK 2535) 0471/0000
HAMMERMILL RD
(T602) 0460/2460

TECHNOLOGY DR
(BORO)

0460/0366

106502 FT

POE

RAMP B RD
(SR8016 SEG 0260/0000)
RAMP A RD
(SR8016 SEG 0250/0659)
WOODLAND RD
(SR1004 SEG 0090/1032)

0470/0947

108958 FT 1 0 00057 0 00 1026+99
NC DAISY ST EXT
MFC BEGIN = B
LENGTH(AH 1742 BK 2535)

0460/2410

LAWRENCE
CLEARFIELD B
BLOOM AL
(BORO)
THIRTEENTH ST
(BORO)
TWELFTH ST
(BORO)
EVANS AV
(BORO)
ELEVENTH ST
(BORO)
MARION AV
(BORO)
TENTH ST
(BORO)
NINTH ST
(BORO)
MITCHELL AV
(BORO)
(APRA) CLFD. CO. TECHNO
EIGHTH ST
(BORO)
POODLE AV
(BORO)
1 0 00057 0 00 1048+65
SEVENTH ST
(BORO)
LENGTH(AH 2535 BK 2087)
CANOE AV
(BORO)
SIXTH ST
(BORO)
SANSONE AV
(BORO)

0460/2360

0460/2175

0460/1821

0460/1639

0460/1456

0460/1271

0460/0962

0460/0733

0460/0548

0460/0366

0460/0184

106423 FT

0460/0000

0450/1822

0450/1575

0450/1337

EXTRACT DATE: 11/25/2024 ROADWAY MANAGEMENT SYSTEM PAGE NUMBER: 129
PRINT DATE: 11/26/2024 SLD COUNTY/SR - ANNUAL PRINT COUNTY: CLEARFIELD

DIR: B TOTAL LEN: 35.765 MI. DIST: 02-2 SR: 322
LEFT MUN: CLEARFIELD B RIGHT MUN: CLEARFIELD B

ELK AV
(BORO)

0450/0467
104415 FT

PARK PL
(BORO)

0440/0228
102766 FT

2 0 17052 1 00 0003+68 102360 FT
RIVER ST
(BORO)

0430/0000
102213 FT

LC TO RIVER ST
(BORO)
KELLY AV
(BORO)

0414/2047

AL

== 0450/1094 FIFTH ST
(BORO)
== 0450/0852 SHORT AV
(BORO)
== 0450/0611 FOURTH ST
(BORO)
== 104336 FT 1 0 00057 0 00 1069+61
DAISY ST
(BORO)
S 0450/0000 LENGTH(AH 2087 BK 1649)
NC BIGLER AV
THIRD ST
(BORO)
== 0440/0487
== 102687 FT 1 0 00057 0 00 1086+07
SECOND ST
(SRO153 SEG 0401/1764)
(SRO153 SEG 0400/1619)
FRONT ST
(SRO153 SEG 0400/1619)
(SRO153 SEG 0401/1764)
S 0440/0000 LENGTH(AH 1649 BK 0406)
0430/0357 BMS EN 17/0322/0430/0032
2 0 17052 1 00 0003+57
W BR SUSQUEHANNA RIVER
BMSBG 17/0322/0430/0032
0430/0032
102281 FT
S 0430/0000 LENGTH(AH 0406 BK 0147)
102134 FT 2 0 17052 0 00 0000+00
FRONT ST
(BORO)
NC BRIDGE ST
NICHOLS ST
(BORO)
S 0420/0000 LENGTH(AH 0147 BK 2209)
MERRILL ST
(BORO)
0414/1784


DIR: B		TOTAL LEN: 35.765 MI.		DIST: 02-2		SR: 322	
LEFT MUN: CLEARFIELD B				RIGHT MUN: CLEARFIELD B			
(BORO)	0414/1763	==		0414/1525	BORO AL (BORO) FULTON ST (BORO)		
R 1001 SH							
SR1001 SEG 0112/0000)	0414/1291	==		0414/1291	CLEARFIELD		
FRONT ST				0414/1140	LAWRENCE T (AAR 148715J)#TRKS 01		
SR1013 SEG 0020/0000)	0414/1027	==					
ERVOMATION DR							
TWP)	0414/0850	==		0414/0693	(AAR 148715J)#TRKS 01		
				0414/0679	SMITH ST (T967)		
OPLAR AV ET							
T889)	0414/0484	==					
OWNSHIP AL							
TWP)	0414/0362	==		0414/0362	WILLIAMS ST (T624)		
OWNSHIP AL							
TWP)	0414/0255	==					
APPLE ST							
T887)	0414/0107	==					
	100004 FT			099925 FT	2 0 17041 0 00 0026+21		
				0414/0000	MFC BEGIN = B LENGTH(AH 2209 BK 2260)		
WEAVER ST							
T968)	0411/2464	==		0410/1967	WEAVER ST (T968)		
					NC FRONT ST		
				0410/1848	LC TO WEAVER ST (CONN)		
OWNSHIP RD							
TWP)	0411/1616	==		0410/1099	UNKNOWN RD (TWP)		
OWNSHIP RD							
TWP)	0411/0553	==		0410/0042	UNKNOWN RD (TWP)		
				097665 FT	2 0 17041 0 00 0045+36		
0 17041 0 00 0050+13 097266 FT				0410/0000	LENGTH(AH 2260 BK 2997)		
LENGTH(AH 2738 BK 2559)	0411/0000						
CROSSOVER RD							

DIR: B TOTAL LEN: 35.765 MI. DIST: 02-2 SR: 322
LEFT MUN: LAWRENCE T RIGHT MUN: LAWRENCE T


(CONN)	0401/1542		0400/1470	(CONN)
PARADISE SCHOOL RD (T388)				DMS SIGN STRUCTURE BMSID 17/0322/0400/0550
2 0 17041 0 00 0075+89 094707 FT	0401/0431	==	0400/0550	PARADISE SCHOOL RD
LENGTH(AH 2559 BK 2435)	0401/0000	==	0400/0359	(T388)
BMSSEN 17/0322/0390/2175	0391/2283	==	094668 FT	2 0 17041 0 00 0074+71
2 0 17041 0 00 0078+24		==	0400/0000	LENGTH(AH 2997 BK 2512)
MOOSE CREEK		==	0390/2228	BMSSEN 17/0322/0390/2175
BMSBG 17/0322/0390/2175	0391/2230	==		2 0 17041 0 00 0078+24
		==	0390/2175	MOOSE CREEK
LC TO FLEGAL RD		==	BMSBG 17/0322/0390/2175	
(CONN)	0391/1358	==		LC FROM FLEGAL RD
FLEGAL RD		==	0390/1305	(CONN)
(T519)		==		FLEGAL RD
FLEGAL RD		==	0390/1178	(T519)
(T519)	0391/1125	==		FLEGAL RD
LC FROM FLEGAL RD		==	0390/1029	(T519)
(CONN)	0391/1039	==		LC TO FLEGAL RD
BMSSEN 17/0322/0390/0552	0391/0558	==	0390/0607	(CONN)
2 0 17041 0 00 0094+71		==		BMSSEN 17/0322/0390/0552
MOOSE CREEK		==	0390/0552	2 0 17041 0 00 0094+71
BMSBG 17/0322/0390/0552	0391/0503	==	092156 FT	MOOSE CREEK
2 0 17041 0 00 0099+63 092272 FT	0391/0000	==	0390/0000	BMSBG 17/0322/0390/0552
LENGTH(AH 2435 BK 2504)		==		2 0 17041 0 00 0100+47
LC TO TURNPIKE AV		==	0380/2287	LENGTH(AH 2512 BK 2468)
(CONN)	0381/2345	==		LC FROM TURNPIKE AV
TURNPIKE RD		==	0380/2186	(CONN)
(T971)		==		TURNPIKE AV
OLD PENFIELD RD	0381/2156	==	0380/1884	(T971)
(T149)		==		OLD PENFIELD RD
		==		(T149)
		==		LC TO TURNPIKE AV
		==		(CONN)
CROSSOVER RD		==		
(CONN)	0381/0796	==	0380/0792	CROSSOVER RD
2 0 17041 0 00 0125+10 089768 FT		==		(CONN)
LENGTH(AH 2504 BK 2493)	0381/0000	==	089688 FT	2 0 17041 0 00 0125+15
CROSSOVER RD		==	0380/0000	LENGTH(AH 2468 BK 2522)
(CONN)	0371/2340	==		CROSSOVER RD
		==	0370/2362	(CONN)


EXTRACT DATE: 11/25/2024 ROADWAY MANAGEMENT SYSTEM PAGE NUMBER: 126
PRINT DATE: 11/26/2024 SLD COUNTY/SR - ANNUAL PRINT COUNTY: CLEARFIELD


DIR: B TOTAL LEN: 35.765 MI. DIST: 02-2 SR: 322
LEFT MUN: LAWRENCE T RIGHT MUN: LAWRENCE T

2 0 17041 0 00 0149+71 087275 FT
LENGTH(AH 2493 BK 2522) 0371/0000 


087166 FT 2 0 17041 0 00 0150+37
 0370/0000 LENGTH(AH 2522 BK 2519)


2 0 17041 0 00 0175+14 084753 FT
MOUNT ZION RD
(SR1003 SEG 0080/1632)
LENGTH(AH 2522 BK 2611) 0361/0000 


084647 FT 2 0 17041 0 00 0175+33
MOUNT ZION RD
(SR1003 SEG 0080/1511)
 0360/0000 LENGTH(AH 2519 BK 2426)
RAMP A RD
0350/2215 (SR9112 SEG 0010/0000)


LAWRENCE
PINE T
2 0 17041 0 00 0201+25 082142 FT
LENGTH(AH 2611 BK 2388) 0351/0000 
CROSSOVER RD
(CONN) 0341/2194

0350/0309 LAWRENCE
082221 FT PINE T
 0350/0000 2 0 17041 0 00 0199+81
LENGTH(AH 2426 BK 2527)
CROSSOVER RD
(CONN) 0340/2246

2 0 17041 0 00 0225+13 079754 FT
LENGTH(AH 2388 BK 2500) 0341/0000 

079694 FT 2 0 17041 0 00 0225+08
 0340/0000 LENGTH(AH 2527 BK 2492)

2 0 17041 0 00 0250+00 077254 FT
LENGTH(AH 2500 BK 2495) 0331/0000 

077202 FT 2 0 17041 0 00 0250+00
 0330/0000 LENGTH(AH 2492 BK 2558)

EXTRACT DATE: 11/25/2024 ROADWAY MANAGEMENT SYSTEM PAGE NUMBER: 125
PRINT DATE: 11/26/2024 SLD COUNTY/SR - ANNUAL PRINT COUNTY: CLEARFIELD

DIR: B TOTAL LEN: 35.765 MI. DIST: 02-2 SR: 322
LEFT MUN: PINE T RIGHT MUN: PINE T

2 0 17041 0 00 0275+08 074759 FT
LENGTH(AH 2495 BK 2732) 0321/0000

074644 FT 2 0 17041 0 00 0275+08
0320/0000 LENGTH(AH 2558 BK 2678)

2 0 17041 0 00 0300+00 072027 FT
LENGTH(AH 2732 BK 1995) 0311/0000
CROSSOVER RD
(CONN) 0301/1593

071966 FT 2 0 17041 0 00 0300+00
0310/0000 LENGTH(AH 2678 BK 1934)
CROSSOVER RD
(CONN) 0300/1550

2 0 17041 0 00 0321+85 070032 FT
STATE PARK RD
(SR0153 SEG 0410/0000)
MFC BEGIN = B
LENGTH(AH 1995 BK 1679) 0301/0000
RAMP B RD
(SR9110 SEG 0010/0244) 0290/1482

0300/0217 RAMP A RD
070032 FT (SR9110 SEG 0750/0258)
2 0 17041 0 00 0321+85
STATE PARK RD
(SR0153 SEG 0411/0000)
MFC BEGIN = B
0300/0000 LENGTH(AH 1934 BK 1679)
0290/1482 RAMP A RD
(SR9110 SEG 0750/0000)

068353 FT

POE

(APRA) PADOT STOCKPILE
PADOT STOCKPILE #05 RD
(GOVT)
0290/0086
068353 FT 1 0 00862 0 00 0547+57
0290/0000 LENGTH(AH 1679 BK 2591)

065762 FT

065762 FT 1 0 00862 0 00 0521+77
DRY HOLLOW RD
(FRST)
0280/0000 LENGTH(AH 2591 BK 1619)

EXTRACT DATE: 11/25/2024 ROADWAY MANAGEMENT SYSTEM PAGE NUMBER: 124
PRINT DATE: 11/26/2024 SLD COUNTY/SR - ANNUAL PRINT COUNTY: CLEARFIELD

DIR: B TOTAL LEN: 35.765 MI. DIST: 02-2 SR: 322
LEFT MUN: PINE T RIGHT MUN: PINE T

1 0 00862 0 00 0505+41 064143 FT
SCHOEFIELD RD
(FRST)

0270/0000

062175 FT

DUBEC RD
(FRST)

0250/0256
059955 FT

057521 FT

055000 FT

==

0270/0047
064143 FT

ROCKTON TOWER RD
(FRST)

5 0270/0000 LENGTH(AH 1619 BK 1968)

062175 FT 1 0 00862 0 00 0485+52
5 0260/0000 LENGTH(AH 1968 BK 2220)

==

059955 FT 1 0 00862 0 00 0463+60
5 0250/0000 LENGTH(AH 2220 BK 2434)

057521 FT 1 0 00862 0 00 0439+05
5 0240/0000 LENGTH(AH 2434 BK 2521)

==

0230/1091
055000 FT

GREENWOOD RD
(T488)

055000 FT 1 0 00862 0 00 0414+06
PINE
UNION T
5 0230/0000 LENGTH(AH 2521 BK 3861)

EXTRACT DATE: 11/25/2024 ROADWAY MANAGEMENT SYSTEM PAGE NUMBER: 123
PRINT DATE: 11/26/2024 SLD COUNTY/SR - ANNUAL PRINT COUNTY: CLEARFIELD

DIR: B TOTAL LEN: 35.765 MI. DIST: 02-2 SR: 322
LEFT MUN: UNION T RIGHT MUN: UNION T

051139 FT

051139 FT 1 0 00862 0 00 0375+27
S 0220/0000 LENGTH(AH 3861 BK 2323)

1 0 00862 0 00 0352+04 048816 FT
SPRUCE HILL RD
(T858) 0210/0000

048816 FT
S 0210/0000 LENGTH(AH 2323 BK 2797)

046019 FT

046019 FT 1 0 00862 0 00 0324+07
S 0200/0000 LENGTH(AH 2797 BK 2484)

043535 FT

043535 FT 1 0 00862 0 00 0299+52
S 0190/0000 LENGTH(AH 2484 BK 2486)

041049 FT

041049 FT 1 0 00862 0 00 0274+29
S 0180/0000 LENGTH(AH 2486 BK 2871)

RICE RUN
STRUCTURE LENGTH 9 FT
0170/2250 BMSID 17/0322/0170/2250

EXTRACT DATE: 11/25/2024 ROADWAY MANAGEMENT SYSTEM PAGE NUMBER: 122
PRINT DATE: 11/26/2024 SLD COUNTY/SR - ANNUAL PRINT COUNTY: CLEARFIELD

DIR: B TOTAL LEN: 35.765 MI. DIST: 02-2 SR: 322
LEFT MUN: UNION T RIGHT MUN: UNION T

	038178 FT			038178 FT 1 0 00862 0 00 0245+58 [5] 0170/0000 LENGTH(AH 2871 BK 2244)
SPRUCE HILL RD (T858)	0160/1024	=		0160/0934 BMS EN 17/0322/0160/0827 1 0 00862 0 00 0231+64 ANDERSON CREEK
				0160/0827 BMSBG 17/0322/0160/0827
	035934 FT			035934 FT 1 0 00862 0 00 0223+30 [5] 0160/0000 LENGTH(AH 2244 BK 2249)
OLD PIKE RD (T859)	0150/1998	=		
HOME CAMP RD (T340)	0150/0904	=		
	033685 FT			033685 FT 1 0 00862 0 00 0200+87 NC TWENTY EIGHTH DIVISION HW SOUTH ST (T360)
NORTH ST (T366)	0150/0000	=	=	[5] 0150/0000 LENGTH(AH 2249 BK 2514)
OLD DUBOIS RD (T915)	0140/2137	=		
TO 4014/0130 SH (CONN)	0140/2095	=		
SHAFFER RD (SR4014 SEG 0130/3344)	0140/1911	=		
	031171 FT			031171 FT 1 0 00862 0 00 0175+79 VILLAGE: ROCKTON SUNSET LAKE RD (T341)
				[5] 0140/0000 LENGTH(AH 2514 BK 2643)

EXTRACT DATE: 11/25/2024 ROADWAY MANAGEMENT SYSTEM PAGE NUMBER: 121
PRINT DATE: 11/26/2024 SLD COUNTY/SR - ANNUAL PRINT COUNTY: CLEARFIELD

DIR: B TOTAL LEN: 35.765 MI. DIST: 02-2 SR: 322
LEFT MUN: UNION T RIGHT MUN: UNION T

SHORTCUT RD
(T372)

028528 FT

0120/1748

026254 FT

CANARY DR
(T141)

0110/1030

1 0 00862 0 00 0110+50 024678 FT
CANARY DR
(T141)

0110/0000

GILMORE RD
(T982)

0100/0875

GILMORE RD
(T982)

0100/0147
021705 FT

1 0 00862 0 00 0055+29 019088 FT
PINE SWAMP RD
(T378)

0090/0000

0130/0132 BMS EN 17/0322/0130/0000
028528 FT 1 0 00862 0 00 0149+48
ALLEGHENY RR OR CENT RR
BMSBG 17/0322/0130/0000
LENGTH(AH 2643 BK 2274)

0130/0000

026254 FT 1 0 00862 0 00 0126+41
ROCK RUN RD
(T499)

0120/0000 LENGTH(AH 2274 BK 1576)

024678 FT

0110/0000 LENGTH(AH 1576 BK 2973)

0100/1024 UNION
BRADY T

021705 FT 1 0 00862 0 00 0081+31
0100/0000 LENGTH(AH 2973 BK 2617)

0090/1174 BLOOM RD
(T351)

019088 FT

0090/0000 LENGTH(AH 2617 BK 3275)

EXTRACT DATE: 11/25/2024 ROADWAY MANAGEMENT SYSTEM PAGE NUMBER: 120
PRINT DATE: 11/26/2024 SLD COUNTY/SR - ANNUAL PRINT COUNTY: CLEARFIELD

DIR: B TOTAL LEN: 35.765 MI. DIST: 02-2 SR: 322
LEFT MUN: BRADY T RIGHT MUN: BRADY T

015813 FT	==	015813 FT	1 0 00862 0 00 0022+34 BEARFIELD RD (T366)
		5 0080/0000	LENGTH(AH 3275 BK 2163)
013650 FT	==	0070/0208 013650 FT	FOR SR 0219 AND 0322 (CONN) 1 0 00862 0 00 0000+00 VILLAGE: LUTHERSBURG COAL HILL RD (SR0219 SEG 0740/0000)
		NC LU INTER-BK	LUTHERSBURG ROCKTON RD CARSON HILL RD (SR0219 SEG 0740/0000)
013650 FT		5 0070/0000	MFC BEGIN = C LTH AH 002163 BK 015139
CARSON HILL RD (SR0219 SEG 0804/0000)	INTER-AHD	013650 FT 7064/0000 INTER-AHD	LTH AH 015139 BK 000431 CARSON HILL RD (SR0219 SEG 0804/0000)
WATSON HW (SR0219 SEG 0805/0000)			WATSON HW (SR0219 SEG 0805/0000)
(SR0219 SEG 0804/0000)	0061/0431	0060/0431	(SR0219 SEG 0804/0000)
0 0 00000 0 00 0000+00	013219 FT	013219 FT	1 0 00060 0 00 0124+28
MFC BEGIN = C		5 0060/0000	MFC BEGIN = C
LENGTH(AH 0431 BK 2600)	0061/0000	5 0050/2141	LENGTH(AH 0431 BK 2600)
		0050/1938	UTZINGER RT (T827)
			BRADY SANDY T
1 0 00060 0 00 0105+55	010619 FT	010619 FT	
FENDER RD (T368)	0050/0000	5 0050/0000	LENGTH(AH 2600 BK 2986)

DIR: B TOTAL LEN: 35.765 MI. DIST: 02-2 SR: 322
LEFT MUN: SANDY T RIGHT MUN: SANDY T

EXTRACT DATE: 11/25/2024 ROADWAY MANAGEMENT SYSTEM PAGE NUMBER: 118
PRINT DATE: 11/26/2024 SLD COUNTY/SR - ANNUAL PRINT COUNTY: CLEARFIELD

DIR: B TOTAL LEN: 1.229 MI. DIST: 02-2 SR: 286
LEFT MUN: BURNSIDE T RIGHT MUN: BURNSIDE T

006488 FT

006488 FT
INTER-AHD MAIN ST
(SR0219 SEG 0180/0000)
MAIN ST
0020/2998 (SR0219 SEG 0180/0000)
FOR SR 0219 AND 0286
0020/2841 (CONN)

UREY RD
(SR3024 SEG 0020/2406) 0020/1611

003490 FT

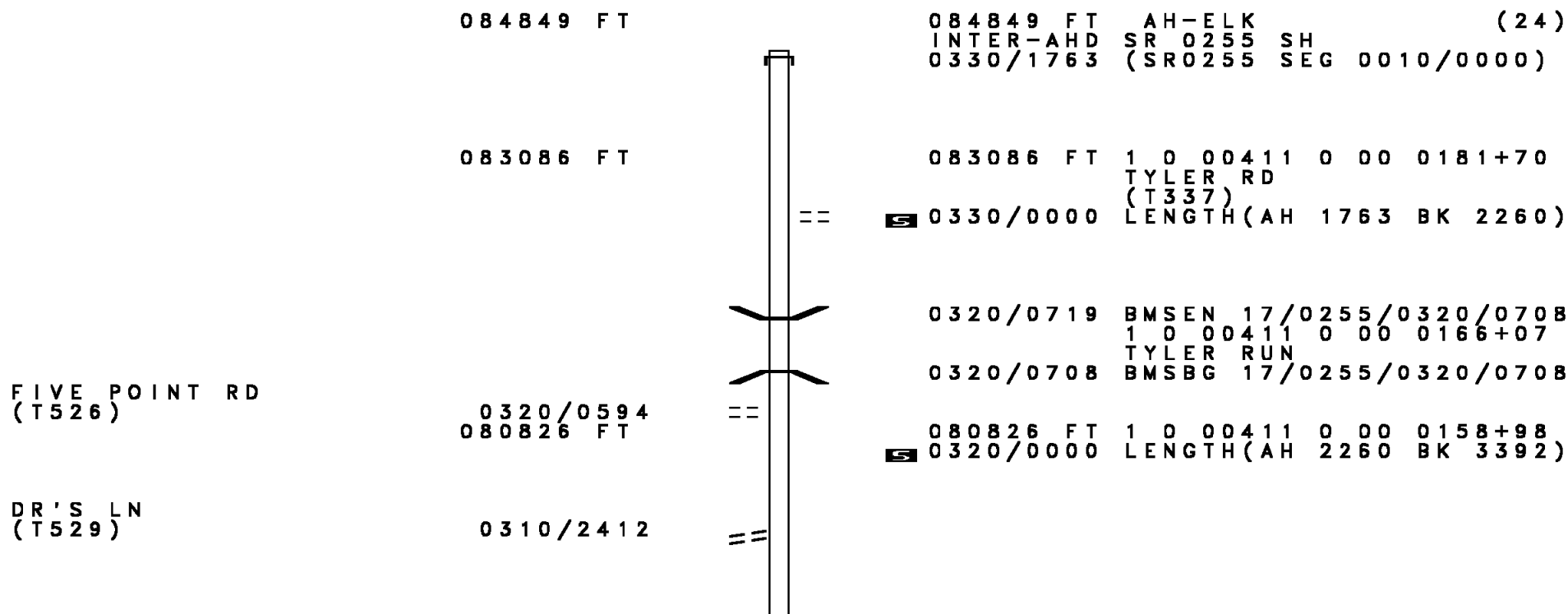
003490 FT 1 0 00262 0 00 0034+86
S 0020/0000 LENGTH(AH 2998 BK 3490)

000000 FT

000000 FT 1 0 00262 0 00 0000+00
NC DOWLER HY
INTER-BK SR 0286 SH
(SR0286 SEG 1140/3283)
MFC BEGIN = C
BK-INDIANA (32)
S 0010/0000 LENGTH(AH 3490 BK 0000)






EXTRACT DATE: 11/25/2024 ROADWAY MANAGEMENT SYSTEM PAGE NUMBER: 117
PRINT DATE: 11/26/2024 SLD COUNTY/SR - ANNUAL PRINT COUNTY: CLEARFIELD

DIR: B TOTAL LEN: 16.070 MI. DIST: 02-2 SR: 255
LEFT MUN: HUSTON T RIGHT MUN: HUSTON T



EXTRACT DATE: 11/25/2024 ROADWAY MANAGEMENT SYSTEM PAGE NUMBER: 116
PRINT DATE: 11/26/2024 SLD COUNTY/SR - ANNUAL PRINT COUNTY: CLEARFIELD

DIR: B TOTAL LEN: 16.070 MI. DIST: 02-2 SR: 255
LEFT MUN: HUSTON T RIGHT MUN: HUSTON T

	077434 FT		077434 FT	1 0 00411 0 00 0125+12
				VILLAGE: HOLLYWOOD
			 0310/0000	LENGTH(AH 3392 BK 2555)
DR'S LN (T529)	0300/1181	==		
			0300/0923	MILL RUN RD (T525)
			0300/0124	BMS EN 17/0255/0300/0094 1 0 00411 0 00 0100+56
			0300/0094	MILL RUN
1 0 00411 0 00 0099+65 074879 FT MT PLEASANT RD (T522)	0300/0000	==	074879 FT	BMSBG 17/0255/0300/0094 MILL RUN RD (T525)
			 0300/0000	LENGTH(AH 2555 BK 2324)
DESALVE RD (PRDR)	0290/0323 072555 FT	==		
			 0290/0000	072555 FT 1 0 00411 0 00 0076+38 LENGTH(AH 2324 BK 2495)
DILULLO RD (PRDR)	0280/2199	==		
			0280/1685	BMS EN 17/0255/0280/1672 1 0 00411 0 00 0068+32
			0280/1672	BRANCH BENNETT RUN
			 0280/1500	BMSBG 17/0255/0280/1672 CAVC 003
	070060 FT			
			 0280/0000	070060 FT 1 0 00411 0 00 0051+46 LENGTH(AH 2495 BK 2603)

EXTRACT DATE: 11/25/2024 ROADWAY MANAGEMENT SYSTEM PAGE NUMBER: 115
PRINT DATE: 11/26/2024 SLD COUNTY/SR - ANNUAL PRINT COUNTY: CLEARFIELD

DIR: B TOTAL LEN: 16.070 MI. DIST: 02-2 SR: 255
LEFT MUN: HUSTON T RIGHT MUN: HUSTON T

067457 FT

067457 FT 1 0 00411 0 00 0025+43
S 0270/0000 LENGTH(AH 2603 BK 2521)

064936 FT

0260/0194 IRVEN LN
064936 FT (T866)
1 0 00411 0 00 0000+00
S 0260/0000 VILLAGE: PENFIELD
0250/2279 LENGTH(AH 2521 BK 2733)
BMSSEN 17/0255/0250/2244
1 0 00402 0 02 0693+62
0250/2244 WILSON RUN
BMSBG 17/0255/0250/2244
STATE PARK RD
(SR0153 SEG 0630/1383)

HOOVERTOWN RD
(SR0153 SEG 0630/1383) 0250/2182

0250/2182
0250/1675 MELODY LN
(T867)

062203 FT

062203 FT 1 0 00402 0 02 0670+88
S 0250/0000 LENGTH(AH 2733 BK 2466)

0240/1662 WOODWARD RD
(T407)

059737 FT

059737 FT 1 0 00402 0 02 0646+62
S 0240/0000 LENGTH(AH 2466 BK 2826)

SPN WELL SERVIC RD
(PRDR)
MT RUN RD
(T338)

0230/0500
0230/0278

POI

0230/0500 (APRA) SPN WELL SERVICE

0230/0216 WOODWARD RD
0230/0100 (T407)
BMSSEN 17/0255/0230/0000

EXTRACT DATE: 11/25/2024 ROADWAY MANAGEMENT SYSTEM PAGE NUMBER: 114
PRINT DATE: 11/26/2024 SLD COUNTY/SR - ANNUAL PRINT COUNTY: CLEARFIELD

DIR: B TOTAL LEN: 16.070 MI.
LEFT MUN: HUSTON T

DIST: 02-2 SR: 255
RIGHT MUN: HUSTON T

056911 FT

056911 FT 1 0 00402 0 02 0618+15
BENNETT BRANCH
BMSBG 17/0255/0230/0000
5 0230/0000 LENGTH(AH 2826 BK 2680)

054231 FT

0220/0069 BMSBG 17/0255/0220/0000
054231 FT 1 0 00402 0 02 0591+12
P3
BENNETT BRANCH CREEK
BMSBG 17/0255/0220/0000
5 0220/0000 LENGTH(AH 2680 BK 3257)

DIAMOND ST
(T519)

0210/2265

0210/1241 WINTERBURN RD
(T518)

050974 FT

050974 FT 1 0 00402 0 02 0559+37
5 0210/0000 LENGTH(AH 3257 BK 2515)

048459 FT

0200/0015 BMSBG 17/0255/0200/0000
048459 FT 1 0 00402 0 02 0533+60
VILLAGE: WINTERBURN
HEATH RUN
BMSBG 17/0255/0200/0000
5 0200/0000 LENGTH(AH 2515 BK 2091)
0190/1266 BMSBG 17/0255/0190/1258
1 0 00402 0 02 0524+96
GRAPEVINE RUN
0190/1258 BMSBG 17/0255/0190/1258

EXTRACT DATE: 11/25/2024 ROADWAY MANAGEMENT SYSTEM PAGE NUMBER: 113
PRINT DATE: 11/26/2024 SLD COUNTY/SR - ANNUAL PRINT COUNTY: CLEARFIELD

DIR: B TOTAL LEN: 16.070 MI. DIST: 02-2 SR: 255
LEFT MUN: HUSTON T RIGHT MUN: HUSTON T

046368 FT

046368 FT 1 0 00402 0 02 0512+42
S 0190/0000 LENGTH(AH 2091 BK 2554)

043814 FT

043814 FT 1 0 00402 0 02 0486+88
S 0180/0000 LENGTH(AH 2554 BK 2478)

041336 FT

041336 FT 1 0 00402 0 02 0462+03
S 0170/0000 LENGTH(AH 2478 BK 2733)
BERKEY RD
0160/2646 (TWP)

HICKORY RD
(T401)

0160/0980

038603 FT

038603 FT 1 0 00402 0 02 0434+70
S 0160/0000 LENGTH(AH 2733 BK 2544)

PARRISH RD
(T409)

0150/0107
036059 FT

036059 FT 1 0 00402 0 02 0409+26
HUSTON
SANDY T
S 0150/0000 LENGTH(AH 2544 BK 2629)
SHOWERS RD
0140/2307 (T421)

DIR: B TOTAL LEN: 16.070 MI. DIST: 02-2 SR: 255
LEFT MUN: SANDY T RIGHT MUN: SANDY T

EXTRACT DATE: 11/25/2024 ROADWAY MANAGEMENT SYSTEM PAGE NUMBER: 111
PRINT DATE: 11/26/2024 SLD COUNTY/SR - ANNUAL PRINT COUNTY: CLEARFIELD

DIR: B TOTAL LEN: 16.070 MI. DIST: 02-2 SR: 255
LEFT MUN: SANDY T RIGHT MUN: SANDY T

	023546 FT			023546 FT 1 0 00402 0 01 0274+95 [S] 0100/0000 LENGTH(AH 1575 BK 2880)
OLD RT 255 RD (T854)	0090/1312	==		0090/1312 SHER-DE-LIN RD (SR4015 SEG 0060/1819)
				0090/0046 BMS EN 17/0255/0090/0031 1 0 00402 0 01 0246+50 MUDDY RUN
1 0 00402 0 01 0246+00 020666 FT HUNGRY HOLLOW RD (T404)	0090/0000	==		0090/0031 BMSBG 17/0255/0090/0031 020666 FT [S] 0090/0000 LENGTH(AH 2880 BK 2695)
OLD RT 255 RD (T854)	0080/1174	==		
	017971 FT			0080/0036 BMS EN 17/0255/0080/0000 017971 FT 1 0 00402 0 01 0219+19 NARROWS CREEK
TREASURE LAKE RD (PRDR) LC FROM TREASURE LAKE R (CONN)	0070/2227 0070/2056	== ==		[S] 0080/0000 BMSBG 17/0255/0080/0000 LENGTH(AH 2695 BK 2517)
	015454 FT			015454 FT 1 0 00402 0 01 0193+94 [S] 0070/0000 LENGTH(AH 2517 BK 2550)
TO 8004/0250 SH (CONN)	0060/1658	==		RAMP D RD (SR8004 SEG 0250/0000) RAMP C RD

EXTRACT DATE: 11/25/2024 ROADWAY MANAGEMENT SYSTEM PAGE NUMBER: 110
PRINT DATE: 11/26/2024 SLD COUNTY/SR - ANNUAL PRINT COUNTY: CLEARFIELD

DIR: B TOTAL LEN: 16.070 MI. DIST: 02-2 SR: 255
LEFT MUN: SANDY T RIGHT MUN: SANDY T

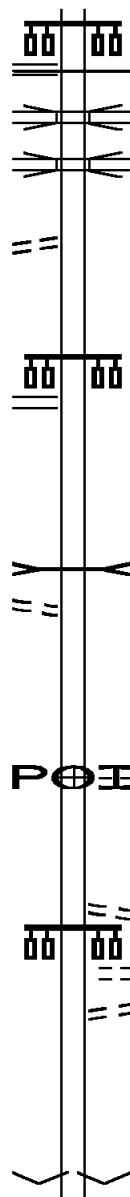
TO 8004/0020 SH
(CONN)

0060/0153
012904 FT

OLD RT 255 RD
(T854)

0050/0989
010120 FT

007332 FT



(SR8004 SEG 0260/1571)
0060/1507 MFC BEGIN = C
Z H CONFAIR MEMORI
0060/1112 OP ID 17/0080/1011/0414
Z H CONFAIR MEMORI
0060/0909 OP ID 17/0080/1010/0307

012904 FT 1 0 00402 0 01 0168+27
RAMP B RD
(SR8004 SEG 0020/0000)
RAMP A RD
(SR8004 SEG 0010/1233)

0060/0000 LENGTH(AH 2550 BK 2784)

GRAVEL LICK CREEK
STRUCTURE LENGTH 15 FT
0050/1180 BMSID 17/0255/0050/1180

010120 FT 1 0 00402 0 01 0140+74
(APRA) TO PADOT STOCKPI
PLATT RD
(T372)

0050/0000 LENGTH(AH 2784 BK 2788)

0040/1350 LC FROM DUBOIS MALL RD
(CONN)
DUBOIS MALL RD
(PRDR)

0040/1284
0040/1226 LC TO DUBOIS MALL RD
(CONN)

007332 FT 1 0 00402 0 00 0112+84
VILLAGE: SHAFFER
NC BEE LINE HW
SHAFFER RD

EXTRACT DATE: 11/25/2024 ROADWAY MANAGEMENT SYSTEM PAGE NUMBER: 109
PRINT DATE: 11/26/2024 SLD COUNTY/SR - ANNUAL PRINT COUNTY: CLEARFIELD

DIR: B TOTAL LEN: 16.070 MI. DIST: 02-2 SR: 255
LEFT MUN: SANDY T RIGHT MUN: SANDY T

STREET NAME	STREET TYPE	STREET ID	STREET TYPE	STREET ID	STREET TYPE	STREET ID
FIRST ST (T811)	0040/0000	0040/0000	0040/0000	0040/0000	0040/0000	0040/0000
COMMONS DR (T812)	0030/1941	0030/1941	0030/1941	0030/1941	0030/1941	0030/1941
INDUSTRIAL DR (T813)	0030/0866	0030/0866	0030/0866	0030/0866	0030/0866	0030/0866
	004045 FT	004045 FT	004045 FT	004045 FT	004045 FT	004045 FT
MCCRACKEN RUN RD (CITY)	0020/1695	0020/1695	0020/1695	0020/1695	0020/1695	0020/1695
	002103 FT	002103 FT	002103 FT	002103 FT	002103 FT	002103 FT
DUBOIS HIGH SCHOOL RD (CITY)	0010/1688	0010/1688	0010/1688	0010/1688	0010/1688	0010/1688
SIXTH ST (CITY)	0010/1335	0010/1335	0010/1335	0010/1335	0010/1335	0010/1335
COLLEGE PL (CITY)	0010/0553	0010/0553	0010/0553	0010/0553	0010/0553	0010/0553
	000000 FT	000000 FT	000000 FT	000000 FT	000000 FT	000000 FT

(SR4017 SEG 0020/2166)

0040/0000 LENGTH(AH 2788 BK 3287)

0030/1941

0030/0866

004045 FT 2 0 17017 0 00 0040+46
NC DUBOIS AV
SANDY
DUBOIS CITY C
0030/0000 LENGTH(AH 3287 BK 1942)
BEAVER RUN
STRUCTURE LENGTH 8 FT
BMSID 17/0255/0020/1905

0020/1905

0020/1695

002103 FT 2 0 17017 0 00 0021+25
DIVISION ST
(CITY)

0020/0000 LENGTH(AH 1942 BK 2103)

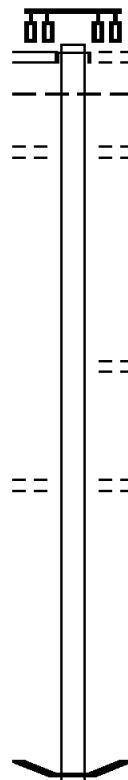
0010/0320 BMSID 17/0255/0010/0320
000000 FT 2 0 17017 0 00 0000+00
NC EAST DUBOIS AV
LIBERTY BL
(SR0219 SEG 0880/0000)

INTER-BK DUBOIS AV
(SR0219 SEG 0880/0000)
MFC BEGIN = B

0010/0000 LENGTH(AH 2103 BK 0000)

DIR: B TOTAL LEN: 9.509 MI. DIST: 02-2 SR: 253
LEFT MUN: HOUTZDALE B RIGHT MUN: HOUTZDALE B

043772 FT



0180/1058 BMS EN 17/0253/0180/1034

EXTRACT DATE: 11/25/2024 ROADWAY MANAGEMENT SYSTEM PAGE NUMBER: 107
PRINT DATE: 11/26/2024 SLD COUNTY/SR - ANNUAL PRINT COUNTY: CLEARFIELD

DIR: B TOTAL LEN: 9.509 MI.
LEFT MUN: WOODWARD T

DIST: 02-2 SR: 253
RIGHT MUN: WOODWARD T

1 0 00401 0 00 0081+00 041403 FT
KENDRICK RD
(TWP) 0180/0000

038173 FT

BEULAH ST
(BORO)
MIRIAM ST
(SR2006 SEG 0020/2384) 0150/2155

1 0 00401 0 00 0000+00 033298 FT
UNION ST
(SR0453 SEG 0070/0000) 0150/0000

1 0 00401 0 00 0091+72
BEAVER RUN
0180/1034 BMSBG 17/0253/0180/1034

041403 FT
NC FOURTH AV
S 0180/0000 LENGTH(AH 2369 BK 3230)

WOODWARD
0170/1485 GULICH T
NC ELIZABETH ST

038173 FT 1 0 00401 0 00 0048+72
NC FOURTH AV
S 0170/0000 LENGTH(AH 3230 BK 2372)

GULICH
0160/1147 RAMEY B

035801 FT 1 0 00401 0 00 0024+79
S 0160/0000 LENGTH(AH 2372 BK 2503)

NC MIRIAM ST
0150/2015 BMSEN 17/0253/0150/1971
1 0 00401 0 00 0019+78
CONSOLIDATED RAIL CO RR
0150/1971 BMSBG 17/0253/0150/1971
RAILROAD ST

0150/1784 (BORO)
NC BEULAH ST
BEULAH ST

0150/1456 (BORO)
THIRD ST
0150/0938 (BORO)
SECOND ST

0150/0438 (BORO)
033298 FT UNION ST
(SR2009 SEG 0040/1865)
S 0150/0000 LENGTH(AH 2503 BK 0785)
PARISH ST

EXTRACT DATE: 11/25/2024 ROADWAY MANAGEMENT SYSTEM PAGE NUMBER: 106
PRINT DATE: 11/26/2024 SLD COUNTY/SR - ANNUAL PRINT COUNTY: CLEARFIELD

DIR: B TOTAL LEN: 9.509 MI. DIST: 02-2 SR: 253
LEFT MUN: RAMEY B RIGHT MUN: RAMEY B

DURBIN ST
(BORO)

032513 FT
0140/0000

==
==
--
--
==

0140/0385 (BORO)
032513 FT 1 0 00276 0 00 0325+50
NC MAIN ST
S 0140/0000 LENGTH(AH 0785 BK 1530)
RAMEY
0130/1370 GULICH T
SIXTEEN RD
0130/1260 (T542)

030983 FT

030983 FT 1 0 00276 0 00 0309+95
S 0130/0000 LENGTH(AH 1530 BK 2528)

028455 FT

028455 FT 1 0 00276 0 00 0284+67
S 0120/0000 LENGTH(AH 2528 BK 2670)

025785 FT

==

025785 FT 1 0 00276 0 00 0258+40
SIXTEEN RD
(T542)
S 0110/0000 LENGTH(AH 2670 BK 2247)

023538 FT

==

023538 FT 1 0 00276 0 00 0235+82
SMALL RD
(T533)
S 0100/0000 LENGTH(AH 2247 BK 1950)

021588 FT

021588 FT 1 0 00276 0 00 0216+32
FERNWOOD RD

EXTRACT DATE: 11/25/2024 ROADWAY MANAGEMENT SYSTEM PAGE NUMBER: 105
PRINT DATE: 11/26/2024 SLD COUNTY/SR - ANNUAL PRINT COUNTY: CLEARFIELD

DIR: B TOTAL LEN: 9.509 MI. DIST: 02-2 SR: 253
LEFT MUN: GULICH T RIGHT MUN: GULICH T

WALNUT ST
(T919)
1 0 00276 0 00 0192+89 019214 FT
CHURCH ST
(T541)

SIMPSON ST
(T935)

1 0 00276 0 00 0166+48 016598 FT
VETERANS ST
(SR0729 SEG 0010/0000)

PIKE ST
(T543)

1 0 00276 0 00 0117+71 011724 FT
BUNGO RD
(T545)

(T537)
NC JANESVILLE TO RAMEY RD
5 0090/0000 LENGTH(AH 1950 BK 2374)
BRANCH LITTLE MUDDY RUN
STRUCTURE LENGTH 16 FT
0080/1883 BMSID 17/0253/0080/1883

019214 FT
5 0080/0000 LENGTH(AH 2374 BK 2616)

016598 FT
5 0070/0000 LENGTH(AH 2616 BK 2767)

013831 FT 1 0 00276 0 00 0138+78
VILLAGE: JANESVILLE
NC VIOLA PK
5 0060/0000 LENGTH(AH 2767 BK 2107)

011724 FT MORANN HW
(SR0153 SEG 0002/0000)
5 0050/0000 LENGTH(AH 2107 BK 2644)

EXTRACT DATE: 11/25/2024 ROADWAY MANAGEMENT SYSTEM PAGE NUMBER: 104
PRINT DATE: 11/26/2024 SLD COUNTY/SR - ANNUAL PRINT COUNTY: CLEARFIELD

DIR: B TOTAL LEN: 9.509 MI. DIST: 02-2 SR: 253
LEFT MUN: GULICH T RIGHT MUN: GULICH T

009080 FT

009080 FT 1 0 00276 0 00 0091+12
VILLAGE: VIOLA
SR 0453 SH
(SR0453 SEG 0060/3053)
LENGTH(AH 2644 BK 2552)

006528 FT

0030/0031 BMS EN 17/0253/0030/0000
006528 FT 1 0 00276 0 00 0065+75
LITTLE MUDDY RUN
BMSBG 17/0253/0030/0000
LENGTH(AH 2552 BK 3075)

003453 FT

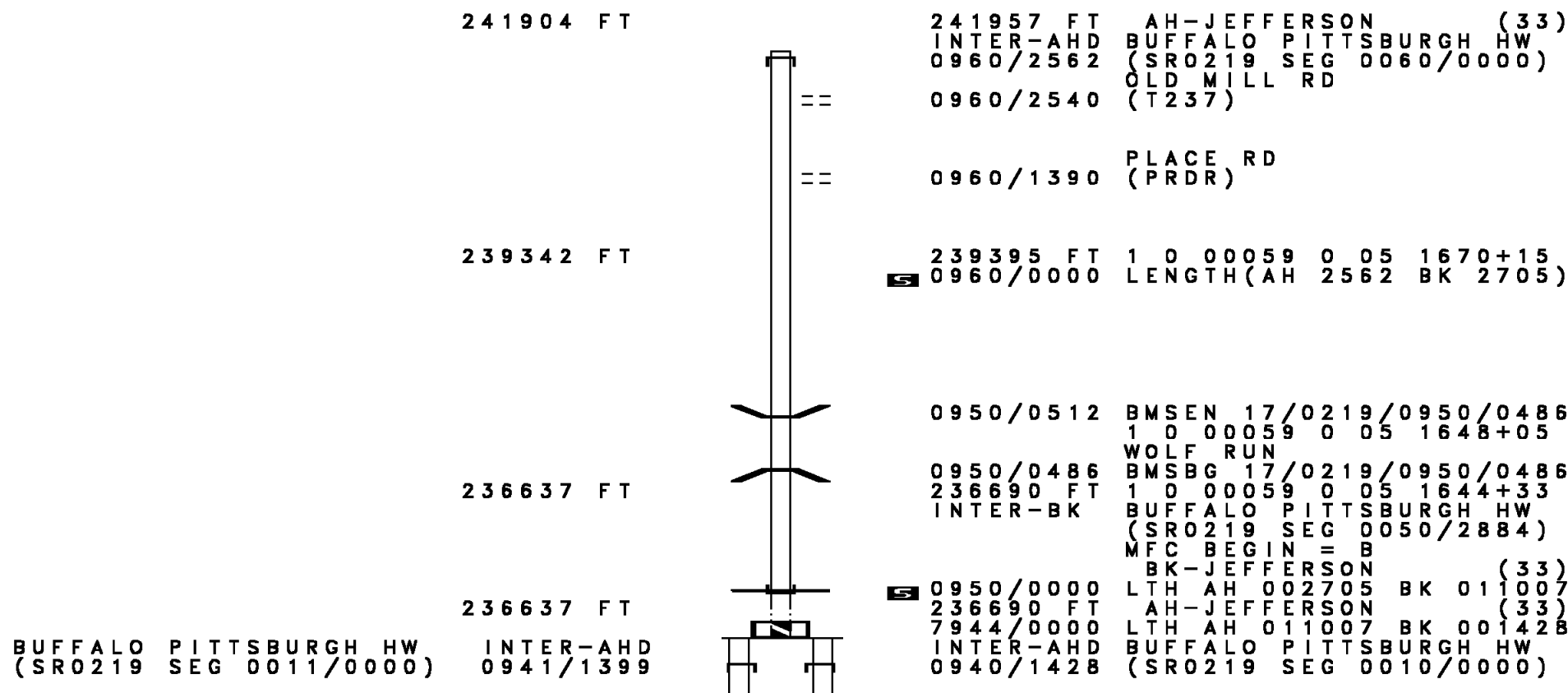
003453 FT 1 0 00276 0 00 0035+07
LENGTH(AH 3075 BK 3453)

000000 FT

0010/0435 PLANK RD
000000 FT 1 0 00276 0 00 0000+00
VILLAGE: ALLEMANS
NC CAMBRIA ST
INTER-BK SR 0253 SH
(SR0253 SEG 0140/3614)
MFC BEGIN = D
BK-CAMBRIA (11)
LENGTH(AH 3453 BK 0000)

EXTRACT DATE: 11/25/2024 ROADWAY MANAGEMENT SYSTEM PAGE NUMBER: 103
PRINT DATE: 11/26/2024 SLD COUNTY/SR - ANNUAL PRINT COUNTY: CLEARFIELD

DIR: B TOTAL LEN: 45.825 MI. DIST: 02-2 SR: 219
LEFT MUN: SANDY T RIGHT MUN: SANDY T



EXTRACT DATE: 11/25/2024 ROADWAY MANAGEMENT SYSTEM PAGE NUMBER: 102
PRINT DATE: 11/26/2024 SLD COUNTY/SR - ANNUAL PRINT COUNTY: CLEARFIELD

DIR: B TOTAL LEN: 45.825 MI. DIST: 02-2 SR: 219
LEFT MUN: SANDY T RIGHT MUN: SANDY T

1 0 00059 0 05 1630+28 235238 FT
RAMP C RD
(SR8002 SEG 0510/0000)
RAMP A RD
(SR8002 SEG 0500/2260)
LENGTH(AH 1399 BK 1560) 0941/0000

LR 1009
OP ID 17/0080/0965/0125 0931/1147
LR 1009
OP ID 17/0080/0964/0313 0931/0866

RAMP E RD
(SR8002 SEG 0760/0000) 0931/0467
1 0 00059 0 05 1613+01 233678 FT
RAMP F RD
(SR8002 SEG 0010/1277)
LENGTH(AH 1560 BK 2469) 0931/0000

CROSSOVER RD
(CONN) 0921/1600
(APRA) SHEETZ TRAVEL CE
SHEETZ TRAVEL CENTER RD
(PRDR) 0921/1343

CROSSOVER RD
(CONN) 0921/1078
BMSSEN 17/0219/0921/0697 0921/0730
1 0 00059 0 05 1595+03
SLAB RUN
BMSBG 17/0219/0921/0697 0921/0697
TO 0830/0020 SH
(CONN) 0921/0609

(APRA) PILOT TRAVEL CEN
PILOT TRAVEL CENTER RD
(PRDR)
SLAB RUN RD
(SR0830 SEG 0020/3627) 0921/0472

FROM 0830/0020 SH
(SR9111 SEG 0010/0220)
SR 9111 SH
(SR9111 SEG 0010/0220) 0921/0293
1 0 00059 0 05 1590+02 231209 FT
LENGTH(AH 2469 BK 0672) 0921/0000

0940/0158
235262 FT

0940/0000

0930/1485

0930/1250

0930/0982

0930/0803

0930/0456
233475 FT

0930/0000

0920/1596

0920/1066

0920/0742

0920/0709

0920/0475

231232 FT

0920/0000

FROM 8002/0500 SH
(CONN)
1 0 00059 0 05 1630+28
RAMP C RD
(SR8002 SEG 0510/0000)
RAMP A RD
(SR8002 SEG 0500/2260)
LENGTH(AH 1428 BK 1787)
TO 8002/0510 SH
(CONN)

LR 1009
OP ID 17/0080/0965/0125
LR 1009
OP ID 17/0080/0964/0313
FROM 8002/0010 SH
(CONN)

RAMP E RD
(SR8002 SEG 0760/0000)
1 0 00059 0 05 1612+17
RAMP D RD
(SR8002 SEG 0750/0000)
LENGTH(AH 1787 BK 2243)

CROSSOVER RD
(CONN)

CROSSOVER RD
(CONN)
BMSSEN 17/0219/0920/0709
1 0 00059 0 05 1595+04
SLAB RUN
BMSBG 17/0219/0920/0709

(APRA) PILOT TRAVEL CEN
PILOT TRAVEL CENTER RD
(PRDR)
SLAB RUN RD
(SR0830 SEG 0020/3688)

1 0 00059 0 05 1590+02
LENGTH(AH 2243 BK 0681)

EXTRACT DATE: 11/25/2024 ROADWAY MANAGEMENT SYSTEM PAGE NUMBER: 101
PRINT DATE: 11/26/2024 SLD COUNTY/SR - ANNUAL PRINT COUNTY: CLEARFIELD

DIR: B TOTAL LEN: 45.825 MI. DIST: 02-2 SR: 219
LEFT MUN: SANDY T RIGHT MUN: SANDY T

1 0 00059 0 05 1583+21 230537 FT 230551 FT 1 0 00059 0 05 1583+21
MFC BEGIN = B MFC BEGIN = B
LENGTH(AH 0672 BK 3738) 0911/0000 LENGTH(AH 0681 BK 3738)

226799 FT

GLENN O HAWBAKER INC RD
(PRDR) 0892/1795

AL
(CITY) 0892/1033

GROVE PL
(CITY) 0892/0677
UNKNOWN RD
(CITY) 0892/0555
UNKNOWN RD
(CITY) 0892/0436

UNKNOWN RD
(CITY) 0892/0323
LORD ST
(CITY) 0892/0201

1 0 00059 0 04 1518+14 224128 FT
DUBOIS ST

226813 FT 1 0 00000 0 00 0000+00
NC BUFFALO PITTSBURGH HW
0902/0000 LENGTH(AH 3738 BK 2671)

0892/1795 (APRA) GLENN O HAWBAKER
0892/1275 BMSBN 17/0219/0892/1239
SANDY
0892/1265 DUBOIS CITY C
1 0 00059 0 04 1518+14
CLEAR RUN
0892/1239 BMSBG 17/0219/0892/1239
CITY ST
0892/1139 (CITY)

0892/0800 CITY ST
(CITY)
0892/0698 MAHONING ST
(CITY)

0892/0353 MC CLURE ST
(CITY)

224142 FT DUBOIS ST
(CITY)

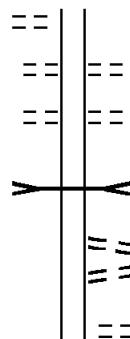
EXTRACT DATE: 11/25/2024 ROADWAY MANAGEMENT SYSTEM PAGE NUMBER: 100
PRINT DATE: 11/26/2024 SLD COUNTY/SR - ANNUAL PRINT COUNTY: CLEARFIELD

DIR: B TOTAL LEN: 45.825 MI.
LEFT MUN: DUBOIS CITY C

DIST: 02-2 SR: 219
RIGHT MUN: DUBOIS CITY C

(TBC)

0892/0000



5 0892/0000 LENGTH(AH 2671 BK 2204)
SUSQUEHANNA ST

0880/1851 (CITY)

0880/1502 JUNIATA ST

(CITY) JUNIATA RUN

STRUCTURE LENGTH 16 FT

0880/1308 BMSID 17/0219/0880/1308

LC FROM FIRST ST

0880/0853 (CONN)

FIRST ST

0880/0759 (CITY)

DUBOIS AV

0880/0640 (CITY)

221924 FT

221938 FT 1 0 00059 0 04 1496+54
NC DUBOIS AV

EAST DUBOIS AV
(SR0255 SEG 0010/0000)

MFC BEGIN = B

5 0880/0000 LENGTH(AH 2204 BK 3010)

0870/2971 (AAR 528219N)#TRKS 01

PARK PL

(CITY)

0870/2857

SIGN STRUCTURE

0870/2271 BMSID 17/0219/0870/2271

BEAVER DR

(CITY)

0870/1942 BMSID 17/0219/0870/1821

0870/1870 1 0 00059 0 04 1484+71

BEAVER RUN

0870/1821 BMSBG 17/0219/0870/1821

PARKWAY DR

(CITY)

0870/1399

HOOVER AV

(CITY)

0870/0760 BMSID 17/0219/0870/0167

0870/0273 1 0 00059 0 04 1468+09

SANDY LICK CREEK

0870/0167 BMSBG 17/0219/0870/0167

218928 FT 1 0 00059 0 04 1466+50

(AAR 528219N)#TRKS 01 0871/2959

PARK PL
(CITY)

0871/2857

BEAVER DR
(CITY)

0871/1935

BMSID 17/0219/0870/1821 0871/1870

1 0 00059 0 04 1484+71

BEAVER RUN

BMSBG 17/0219/0870/1821 0871/1821

PARKWAY DR

(CITY)

0871/1399

HOOVER AV
(CITY)

0871/0760

BMSID 17/0219/0870/0167 0871/0273

1 0 00059 0 04 1468+09

SANDY LICK CREEK

BMSBG 17/0219/0870/0167 0871/0167

SIGN STRUCTURE

BMSID 17/0219/0871/0130 0871/0130

1 0 00059 0 04 1466+50 218928 FT

EXTRACT DATE: 11/25/2024 ROADWAY MANAGEMENT SYSTEM PAGE NUMBER: 99
PRINT DATE: 11/26/2024 SLD COUNTY/SR - ANNUAL PRINT COUNTY: CLEARFIELD

DIR: B TOTAL LEN: 45.825 MI. DIST: 02-2 SR: 219
LEFT MUN: DUBOIS CITY C RIGHT MUN: DUBOIS CITY C

NC LIBERTY BL			NC LIBERTY BL		
MFC BEGIN = B					MFC BEGIN = B
LENGTH(AH 2996 BK 2947)	0871/0000			0870/0000	LENGTH(AH 3010 BK 2947)
PARK AV (CITY)	0860/2876	==	==	0860/2876	
		==	==	0860/2855	PARK AV (TBC)
SCRIBNER AV (CITY)	0860/2521	==	==	0860/2521	SCRIBNER AV (CITY)
		==	==	0860/2282	SIGN STRUCTURE BMSID 17/0219/0860/2282
		==	==	0860/2145	LONG AV (CITY)
AL (CITY)	0860/1960	==	==	0860/1949	AL (CITY)
		==	==	0860/1765	WASHINGTON AV (CITY)
		==	==	0860/1398	WEBER AV (CITY)
AL (CITY)	0860/1215	==	==	0860/0689	OLIVE AV (CITY)
JARED ST (CITY)	0860/0524	==	==	0860/0328	WHITFORD AV (CITY)
		==	==	215981 FT	SHAFFER AV (CITY)
1 0 00059 0 04 1437+11 215981 FT	0860/0000	==	==	0860/0000	LENGTH(AH 2947 BK 2638)
ASPEN WY (CITY)		==	==	0850/1942	BMSID 17/0219/0850/1474
		==	==		0 0 00000 0 00 0000+00
		==	==		BUFFALO & PITTSBURGH RR
		==	==		BMSBG 17/0219/0850/1474
		==	==	0850/1474	DUBOIS CITY
		==	==		SANDY T
		==	==	0850/1065	PENTZ RUN
		==	==		STRUCTURE LENGTH 24 FT
DIXON AV (TBC)	0850/0634	==	==	0850/0634	BMSID 17/0219/0850/1065
		==	==		DIXON AV (T777)

EXTRACT DATE: 11/25/2024 ROADWAY MANAGEMENT SYSTEM PAGE NUMBER: 98
PRINT DATE: 11/26/2024 SLD COUNTY/SR - ANNUAL PRINT COUNTY: CLEARFIELD

DIR: B TOTAL LEN: 45.825 MI. DIST: 02-2 SR: 219
LEFT MUN: SANDY T RIGHT MUN: SANDY T

AL
(TWP) 0850/0174
1 0 00059 0 04 1410+78 213343 FT
HAND ST
(T389) 0850/0000
W MALONEY RD
(T390) 0840/2018

SHOP-N-SAVE DR
(PRDR) 0840/1395

SONES RD
(T229) 0840/0417
1 0 00059 0 03 1383+45 210962 FT
LINCOLN DR
(T995) 0840/0000

SR 9103 SH
(SR9103 SEG 0250/0000) 0830/0605
BUFFALO PITTSBURGH HW
(SR0119 SEG 0072/0424)
(SR0119 SEG 0073/0475) 0830/0111
BUFFALO PITTSBURGH HW
(SR0119 SEG 0073/0475)
(SR0119 SEG 0072/0424) 0830/0080
207691 FT

HEPBURN RD
(T373) 0820/1908

NC BRADY ST
BRADY ST
0850/0306 (T911)
213343 FT OVERDORF ST
(T776)
5 0850/0000 LENGTH(AH 2638 BK 2381)
E MALONEY RD
0840/2018 (T390)
SIMPSON AV
0840/1504 (T810)
0840/1395

210962 FT
5 0840/0000 LENGTH(AH 2381 BK 3271)
BRECK RD
0830/2577 (T382)
NO. 2 SHAFT RD
0830/1448 (T375)

207691 FT 1 0 00059 0 03 1350+86
NC BU BUFFALO PITTSBURGH HW
PENTZ RUN
STRUCTURE LENGTH 28 FT
BMSID 17/0219/0830/0000
5 0830/0000 LENGTH(AH 3271 BK 2397)

0820/0470 KENNEDY LN
(PRDR)

EXTRACT DATE: 11/25/2024 ROADWAY MANAGEMENT SYSTEM PAGE NUMBER: 97
PRINT DATE: 11/26/2024 SLD COUNTY/SR - ANNUAL PRINT COUNTY: CLEARFIELD

DIR: B TOTAL LEN: 45.825 MI. DIST: 02-2 SR: 219
LEFT MUN: SANDY T RIGHT MUN: SANDY T

205294 FT		0820/0019 BMSSEN 17/0219/0820/0000 205294 FT 1 0 00059 0 03 1326+91 PENTZ RUN BMSBG 17/0219/0820/0000 5 0820/0000 LENGTH(AH 2397 BK 2255)
HEPBURN RD (T373)	0810/0826 203039 FT	0810/0826 BARNOFF RD (T373) 203039 FT 1 0 00059 0 03 1304+21 SANDY BRADY T 5 0810/0000 LENGTH(AH 2255 BK 1039)
	202000 FT	202000 FT 1 0 00059 0 03 1291+89 VILLAGE: SALEM MFC BEGIN = B 5 0806/0000 LENGTH(AH 1039 BK 0409)
0 0 00000 0 00 0000+00 201591 FT TWENTY EIGHTH DIVISION (SR0322 SEG 0061/0431) (SR0322 SEG 0060/0431) NC WATSON HW MFC BEGIN = B LENGTH(AH 0409 BK 0543) 0805/0000		0804/0138 SALEM TO DUBOIS RD 201591 FT (SR9107 SEG 0010/0278) 1 0 00059 9 00 0000+00 TWENTY EIGHTH DIVISION (SR0322 SEG 0061/0431) (SR0322 SEG 0060/0431) NC WA TSON HW MFC BEGIN = B 5 0804/0000 LENGTH(AH 0409 BK 0543) 5 0802/0284 SALEM TO DUBOIS RD (SR9107 SEG 0010/0000) BARNOFF RD (T373) 0802/0107 201048 FT 5 0802/0000 LENGTH(AH 0543 BK 2431) 0790/2401 BMSSEN 17/0219/0790/2287 1 0 00059 0 03 1283+86 BUFFALO & PITTSBURGH RR BMSBG 17/0219/0790/2287
1 0 00060 0 00 0143+04 201048 FT UTZINGER RD (T827)	0802/0000	
	198617 FT	0790/0409 HIGHLAND ST EXT 198617 FT (SR4009 SEG 0060/0000) 1 0 00059 0 03 1261+04

DIR: B	TOTAL LEN: 45.825 MI.	DIST: 02-2	SR: 219
LEFT MUN: BRADY T		RIGHT MUN: BRADY T	
SALEM RD SR4009 SEG 0050/2313)	0790/0000	VILLAGE: SALEM LENGTH(AH 2431 BK 2447)	
		POTTER LN (PRDR)	
		HUNTER LN (PRDR)	
		HEMLOCK RD (PRDR)	
196170 FT		1 0 00059 0 03 1236+51 OKLAHOMA TO SALEM RD (SR4011 SEG 0010/0000)	
		LENGTH(AH 2447 BK 1685)	
194485 FT		194485 FT 1 0 00059 0 03 1219+66 LENGTH(AH 1685 BK 2200)	
CE VALLEY RD (T375)	0764/0233	BROCKBANK LN (T375)	
192285 FT		0 0 00000 0 00 0000+00 LENGTH(AH 2200 BK 2131)	
0 00059 0 03 1175+99 190154 FT		190154 FT	
UTCH RD (T374)	0760/0000	LENGTH(AH 2131 BK 1395)	
188759 FT		188759 FT 1 0 00059 0 03 1162+04 LENGTH(AH 1395 BK 2806)	
SCHOOL RD (T999)	0740/2536		
CHURCH RD			

EXTRACT DATE: 11/25/2024 ROADWAY MANAGEMENT SYSTEM PAGE NUMBER: 95
PRINT DATE: 11/26/2024 SLD COUNTY/SR - ANNUAL PRINT COUNTY: CLEARFIELD

DIR: B TOTAL LEN: 45.825 MI. DIST: 02-2 SR: 219
LEFT MUN: BRADY T RIGHT MUN: BRADY T

(T372)	0740/1644	==	
HELVETIA RD		==	
(SR4004 SEG 0060/3128)	0740/1012	==	
SHAMOKIN TR		==	
(SR0410 SEG 0110/2402)		==	
GOLDEN YOKE RD		==	
(SR4006 SEG 0080/3684)	0740/0510	==	0740/0510 STATION RD
	185953 FT	==	(T364)
		==	1 0 00059 0 03 1134+50
		==	NC CARSON HILL RD
		==	TWENTY EIGHTH DIVISION
		==	(SR0322 SEG 0070/0000)
		==	5 0740/0000 LENGTH(AH 2806 BK 2497)
		==	FOR SR 0219 AND 0322
		==	0730/2305 (CONN)
	183456 FT		183456 FT 1 0 00059 0 03 1108+90
			VILLAGE: LUTHERSBURG
			NC COAL HILL RD
			5 0730/0000 LENGTH(AH 2497 BK 1330)
			BEARFIELD RD
			0720/1196 (T366)
	182126 FT		182126 FT 1 0 00059 0 03 1093+50
BRUMBAUH RD			NC CHESTNUT GROVE/LUTHERS RD
(T361)	0720/0000	==	5 0720/0000 LENGTH(AH 1330 BK 3079)
	179047 FT		179047 FT 1 0 00059 0 03 1064+71
			BLOOM RD
			(T351)
			5 0710/0000 LENGTH(AH 3079 BK 2771)
WELLS RD			
(T359)	0700/2453	==	

EXTRACT DATE: 11/25/2024 ROADWAY MANAGEMENT SYSTEM PAGE NUMBER: 94
PRINT DATE: 11/26/2024 SLD COUNTY/SR - ANNUAL PRINT COUNTY: CLEARFIELD

DIR: B TOTAL LEN: 45.825 MI. DIST: 02-2 SR: 219
LEFT MUN: BRADY T RIGHT MUN: BRADY T

1 0 00059 0 03 1037+15 176276 FT
SCHUCKERS ORCHARD RD
(SR4008 SEG 0080/2347) 0700/0000

176276 FT

0700/0000 LENGTH(AH 2771 BK 2639)

1 0 00059 0 03 1010+74 173637 FT
SADDLE CLUB RD
(SR4010 SEG 0040/2955) 0690/0000

173637 FT

0690/0000 LENGTH(AH 2639 BK 3418)

BEAR RIDGE RD
(PRDR) 0680/2034

HARRIS DR
(PRDR) 0680/0760

170219 FT

BRADY
BLOOM T 0680/0000

0680/0724 BRADY
UNION T

170219 FT 1 0 00059 0 03 0976+30

NC COAL HILL RD
DRAUCKERS BOTTOM RD
(T362)

0680/0000 LENGTH(AH 3418 BK 2233)

0670/1409 CAVC 360

167986 FT

0670/0029 BMS EN 17/0219/0670/0000

167986 FT 1 0 00059 0 03 0954+29

LITTLE ANDERSON CREEK

BMSBG 17/0219/0670/0000

UNION

BLOOM T

0670/0000 LENGTH(AH 2233 BK 3351)

EXTRACT DATE: 11/25/2024 ROADWAY MANAGEMENT SYSTEM PAGE NUMBER: 93
PRINT DATE: 11/26/2024 SLD COUNTY/SR - ANNUAL PRINT COUNTY: CLEARFIELD

DIR: B TOTAL LEN: 45.825 MI. DIST: 02-2 SR: 219
LEFT MUN: BLOOM T RIGHT MUN: BLOOM T

1 0 00059 0 03 0920+58 164635 FT
IRISHTOWN RD
(SR3011 SEG 0160/1961) 0660/0000

164635 FT
NC CHESTNUT GROVE/LUTHERS RD
S 0660/0000 LENGTH(AH 3351 BK 2383)

162252 FT

162252 FT 1 0 00059 0 03 0896+87
VIADUCT RD
(SR4007 SEG 0020/0000)
S 0650/0000 LENGTH(AH 2383 BK 2091)

160161 FT

0640/0811 KORB RD
(T493)
160161 FT 1 0 00059 0 03 0876+65
VILLAGE: CHESTNUT GROVE
ANDERSON CREEK RD
(SR4005 SEG 0100/3673)
S 0640/0000 LENGTH(AH 2091 BK 1904)
FOR SR 0219 AND 4005
0630/1594 (CONN)

158257 FT

158257 FT 1 0 00059 0 03 0858+51
S 0630/0000 LENGTH(AH 1904 BK 3814)

WEBER RD
(T483)

0620/1331

EXTRACT DATE: 11/25/2024 ROADWAY MANAGEMENT SYSTEM PAGE NUMBER: 92
PRINT DATE: 11/26/2024 SLD COUNTY/SR - ANNUAL PRINT COUNTY: CLEARFIELD

DIR: B TOTAL LEN: 45.825 MI. DIST: 02-2 SR: 219
LEFT MUN: BLOOM T RIGHT MUN: BLOOM T

1 0 00059 0 03 0818+85 154443 FT
WOODEL RD
(T481) 0620/0000

==

154443 FT

0620/0000 LENGTH(AH 3814 BK 3173)

151270 FT

151270 FT 1 0 00059 0 03 0786+35
0610/0000 LENGTH(AH 3173 BK 2691)

GOFFE RD
(T861)

0600/1396

==

148579 FT

148579 FT 1 0 00059 0 03 0760+33
BILGERS ROCKS RD
(T461)

==

0600/0000 LENGTH(AH 2691 BK 2281)

CHERRY LANE RD
(T204)

0590/0466

==

146298 FT

0590/0113 BLOOM
146298 FT PENN T
0590/0000 1 0 00059 0 03 0738+64
LENGTH(AH 2281 BK 2080)

ANTES LN
(TWP)

0580/0054
144218 FT

==

144218 FT 1 0 00059 0 03 0716+65
0580/0000 LENGTH(AH 2080 BK 2871)

EXTRACT DATE: 11/25/2024 ROADWAY MANAGEMENT SYSTEM PAGE NUMBER: 91
PRINT DATE: 11/26/2024 SLD COUNTY/SR - ANNUAL PRINT COUNTY: CLEARFIELD

DIR: B TOTAL LEN: 45.825 MI. DIST: 02-2 SR: 219
LEFT MUN: PENN T RIGHT MUN: PENN T

			0570/1412	DOC COLEMAN RD (T975)
	141347 FT		141347 FT	1 0 00059 0 03 0687+94
MATHEWS RD (T474)	0570/0000		0570/0000	MATHEWS RD (T474) LENGTH(AH 2871 BK 3544)
	137803 FT		137803 FT	1 0 00059 0 03 0651+39
				DOC COLEMAN RD (T975)
				NC GRAMPIAN/CHESTNUT GROV RD PENN
			0560/0000	GRAMPIAN B LENGTH(AH 3544 BK 1246)
			0550/0954	CHURCH ST (BORO)
WALLTOWN RD (SR3011 SEG 0010/0000) FROM 3011/0010 SH (CONN)	0550/0578		0550/0578	TENTH ST (BORO)
	0550/0465			
	136557 FT		0550/0263	NINTH ST (BORO)
			136557 FT	1 0 00059 0 03 0639+98
				EIGHTH ST (BORO)
			0550/0000	LENGTH(AH 1246 BK 1536)
SIXTH ST (BORO)	0540/1103			
			0540/1048	SIXTH ST (BORO)
			0540/0852	FIFTH ST (BORO)
			0540/0651	FOURTH ST (BORO)
			0540/0423	THIRD ST (BORO)
			0540/0193	SECOND ST (BORO)

DIR: B TOTAL LEN: 45.825 MI.
LEFT MUN: GRAMPIAN B

DIST: 02-2 SR: 219
RIGHT MUN: GRAMPIAN B

1 3 5 0 2 1 F T

```

135021 FT 1 0 00059 0 03 0624+62
          FIRST ST
          (SR0879 SEG 0010/0000)
          NC MAIN ST

```

PENN ST
(BORO)

0530 / 2238

VINEYS HILL RD
(BORO)

0530 / 1530

MCCANN BOTTOM RD
(T478)

0530/0000

1 3 2 4 0 5 F T

132405 FT 1 0 00062 0 01 1324+59
NC FIRST ST
FRIENDLY ACRES RD
(T486)

0530/0000 LENGTH(AH 2616 BK 2559)

1 2 9 8 4 6 F T

```

0520/0036 BMS EN 17/0219/0520/0000
129846 FT 1 0 00062 0 01 1298+77
KRATZER RUN
BMSBG 17/0219/0520/0000
0520/0000 LENGTH(AH 2559 BK 2819)

```

0520/0000 LENGTH(AH 2559 BK 2819)

0510/1283 BMSSEN 17/0219/0510/1260
1 0 00062 0 01 1283+45
KRATZER RUN
0510/1260 BMSBG 17/0219/0510/1260

0510/1260 BMSBG 17/0219/0510/1260

W HEPBURN I A RD

E HEPBURNIA RD

DIR: B	TOTAL LEN:	45.825 MI.	DIST: 02-2	SR: 219
LEFT MUN: PENN T			RIGHT MUN: PENN T	
(T464)	0510/0619	==	0510/0619	(T464)
	127027 FT		127027 FT	1 0 00062 0 01 1270+82
			[S] 0510/0000	LENGTH(AH 2819 BK 3458)
			0500/1424	NELLIE'S RD (T976)
	123569 FT		123569 FT	1 0 00062 0 01 1236+00
				VILLAGE: HEPBURNIA
				MCFADDEN RD
			[S] 0500/0000	(T462) LENGTH(AH 3458 BK 2912)
	120657 FT		120657 FT	1 0 00062 0 01 1207+84
				PENN
			[S] 0490/0000	GREENWOOD T LENGTH(AH 2912 BK 1514)
	119143 FT		119143 FT	1 0 00062 0 01 1191+81
			[S] 0480/0000	LENGTH(AH 1514 BK 2762)
		RBR	0470/0279	BMS EN 17/0219/0470/0186
				1 0 00062 0 01 1166+28
		RBR		P3
			0470/0185	BELL RUN
				BMSBG 17/0219/0470/0186

EXTRACT DATE: 11/25/2024 ROADWAY MANAGEMENT SYSTEM PAGE NUMBER: 88
PRINT DATE: 11/26/2024 SLD COUNTY/SR - ANNUAL PRINT COUNTY: CLEARFIELD

DIR: B TOTAL LEN: 45.825 MI.
LEFT MUN: GREENWOOD T

DIST: 02-2 SR: 219
RIGHT MUN: GREENWOOD T

1 0 00062 0 01 1164+60 116381 FT
BELL RUN RD
(T461) 0470/0000

116381 FT

5 0470/0000 LENGTH(AH 2762 BK 2768)

RBR

0460/2632 BMS EN 17/0219/0460/2607
1 0 00062 0 01 1162+77

RBR

P3
0460/2606 POPLAR RUN
BMSBG 17/0219/0460/2607

LEE RUN RD
(T460)

0460/0124
113613 FT

0460/0015 BMS EN 17/0219/0460/0000
113613 FT 1 0 00062 0 01 1136+72
NC BELLS LANDING/GRAMPIAN RD
LEE RUN
BMSBG 17/0219/0460/0000
5 0460/0000 LENGTH(AH 2768 BK 2712)

110901 FT

110901 FT 1 0 00062 0 01 1109+60
LUMBER CITY HW
(SR0969 SEG 0010/0000)
5 0450/0000 LENGTH(AH 2712 BK 2716)

DICKEY LN
(T442)

0440/2096

0440/2096 WRIGHT RD
(T169)

108185 FT

108185 FT 1 0 00062 0 01 1081+72
NC CURRY RUN/BELLS LANDIN RD
5 0440/0000 LENGTH(AH 2716 BK 2602)

EXTRACT DATE: 11/25/2024 ROADWAY MANAGEMENT SYSTEM PAGE NUMBER: 87
PRINT DATE: 11/26/2024 SLD COUNTY/SR - ANNUAL PRINT COUNTY: CLEARFIELD

DIR: B TOTAL LEN: 45.825 MI. DIST: 02-2 SR: 219
LEFT MUN: GREENWOOD T RIGHT MUN: GREENWOOD T

1 0 00062 0 01 1056+39 105583 FT
CURRY RUN RD
(T420) 0430/0000

==

105583 FT

5 0430/0000 LENGTH(AH 2602 BK 3222)

==

0420/2265 ZORGER RD
(T421)

RBR

0420/1533 BMS EN 17/0219/0420/1459
1 0 00062 0 01 1038+91

RBR

0420/1459 P3
CURRY RUN
BMSBG 17/0219/0420/1459

102361 FT

==

102361 FT 1 0 00062 0 01 1024+19

5 0420/0000 VILLAGE: CURRY RUN
LENGTH(AH 3222 BK 2227)

TATE RD
(T456)

0410/1450

==

100134 FT

5 100134 FT 1 0 00062 0 01 1001+91
0410/0000 LENGTH(AH 2227 BK 2429)

==

0400/1567 CAMP CORBL Y RD
(T418)

097705 FT

==

0400/0072 BMS EN 17/0219/0400/0000
097705 FT 1 0 00062 0 01 0977+61

5 0400/0000 HASLETT RUN
BMSBG 17/0219/0400/0000
LENGTH(AH 2429 BK 2233)

EXTRACT DATE: 11/25/2024 ROADWAY MANAGEMENT SYSTEM PAGE NUMBER: 86
PRINT DATE: 11/26/2024 SLD COUNTY/SR - ANNUAL PRINT COUNTY: CLEARFIELD

DIR: B TOTAL LEN: 45.825 MI. DIST: 02-2 SR: 219
LEFT MUN: GREENWOOD T RIGHT MUN: GREENWOOD T

095472 FT

095472 FT 1 0 00062 0 01 0955+04
S 0390/0000 LENGTH(AH 2233 BK 2471)

093001 FT

093001 FT 1 0 00062 0 01 0930+48
GREENWOOD
BELL T
S 0380/0000 LENGTH(AH 2471 BK 2787)

090214 FT

090214 FT 1 0 00062 0 01 0902+92
NC MAHAFFEY TO CURRY RUN RD
S 0370/0000 LENGTH(AH 2787 BK 2806)

JOHNSTON RD
(T330)

0360/1406

==

087408 FT

0360/0022 BMS EN 17/0219/0360/0000
087408 FT 1 0 00062 0 01 0874+36
LAUREL RUN
BMSBG 17/0219/0360/0000
S 0360/0000 LENGTH(AH 2806 BK 1924)
NC MAHAFFEY GRAMPIAN RD

085484 FT

085484 FT 1 0 00062 0 01 0855+29
S 0350/0000 LENGTH(AH 1924 BK 2342)

EXTRACT DATE: 11/25/2024 ROADWAY MANAGEMENT SYSTEM PAGE NUMBER: 85
PRINT DATE: 11/26/2024 SLD COUNTY/SR - ANNUAL PRINT COUNTY: CLEARFIELD

DIR: B TOTAL LEN: 45.825 MI. DIST: 02-2 SR: 219
LEFT MUN: BELL T RIGHT MUN: BELL T

	083142 FT			083142 FT 1 0 00062 0 01 0832+03 5 0340/0000 LENGTH(AH 2342 BK 2730)
	080412 FT			080412 FT 1 0 00062 0 01 0804+65 NC MAHAFFEY TO CURRY RUN RD BELL MAHAFFEY B
				5 0330/0000 LENGTH(AH 2730 BK 1926)
IRVIN ST (BORO)	0320/1197	==	+	0320/1120 (AAR 527106E) #TRKS 01 COLONEL DRAKE HW
		==	==	0320/0917 (SR0036 SEG 0280/2185)
AL (BORO)	0320/0718	==		
PINE ST (BORO)	0320/0367	==	==	0320/0367 LOCUST ST (BORO)
REAR AL (BORO)	0320/0187	==		
1 0 00062 0 00 0786+05 078486 FT		==		078486 FT
MAPLE ST (BORO)	0320/0000	==		5 0320/0000 LENGTH(AH 1926 BK 2494)
FOX AL (BORO)	0310/2313	==		
W SPRUCE ST (BORO)	0310/2132	==		0310/1583 MAHAFFEY BELL T
	075992 FT			075992 FT 1 0 00062 0 00 0761+48 5 0310/0000 LENGTH(AH 2494 BK 2469)

EXTRACT DATE: 11/25/2024 ROADWAY MANAGEMENT SYSTEM PAGE NUMBER: 84
PRINT DATE: 11/26/2024 SLD COUNTY/SR - ANNUAL PRINT COUNTY: CLEARFIELD

DIR: B TOTAL LEN: 45.825 MI. DIST: 02-2 SR: 219
LEFT MUN: BELL T RIGHT MUN: BELL T

1 0 00062 0 00 0736+62 073523 FT
BRACKEN RD
(T328) 0300/0000

==

073523 FT
S 0300/0000 LENGTH(AH 2469 BK 1921)

1 0 00062 0 00 0717+16 071602 FT
NEWTONBURG RD
(SR3009 SEG 0010/0000) 0290/0000

==

071602 FT
S 0290/0000 LENGTH(AH 1921 BK 1397)

RBR

070205 FT

W

RBR

W

0280/0033 BMSSEN 17/0219/0280/0001
070205 FT 1 0 00062 0 00 0703+01
P3
WHISKY RUN
BMSBG 17/0219/0280/0001
S 0280/0000 LENGTH(AH 1397 BK 2647)

1 0 00062 0 00 0676+49 067558 FT
COLONEL DRAKE HW
(SR0036 SEG 0290/0000) 0270/0000

==

==

+++++

065244 FT

W

0270/0155 BMSSEN 17/0219/0270/0111
1 0 00062 0 00 0677+71
BEAR RUN
0270/0111 BMSBG 17/0219/0270/0111
067558 FT
S 0270/0000 LENGTH(AH 2647 BK 2314)
COVERED BRIDGE RD
0260/1815 (T322)
0260/1180 (AAR 527113P)#TRKS 01
065244 FT 1 0 00062 0 00 0653+22
VILLAGE: MCGEES MILLS
S 0260/0000 LENGTH(AH 2314 BK 2719)

EXTRACT DATE: 11/25/2024 ROADWAY MANAGEMENT SYSTEM PAGE NUMBER: 83
PRINT DATE: 11/26/2024 SLD COUNTY/SR - ANNUAL PRINT COUNTY: CLEARFIELD

DIR: B TOTAL LEN: 45.825 MI. DIST: 02-2 SR: 219
LEFT MUN: BELL T RIGHT MUN: BELL T

062525 FT

062525 FT 1 0 00062 0 00 0625+39
S 0250/0000 LENGTH(AH 2719 BK 2348)

060177 FT

060177 FT 1 0 00062 0 00 0602+14
S 0240/0000 LENGTH(AH 2348 BK 3402)

056775 FT

056775 FT 1 0 00062 0 00 0568+12
S 0230/0000 LENGTH(AH 3402 BK 2780)

053995 FT

FIRE TOWER RD
(SR3026 SEG 0050/2430) 0220/0000

053995 FT 1 0 00062 0 00 0540+32
SUSQUEHANNA RD
(T320)
S 0220/0000 LENGTH(AH 2780 BK 3130)

==

< >

TRIB SUSQUEHANNA RIVER
STRUCTURE LENGTH 10 FT
BMSID 17/0219/0210/2232

050865 FT

050865 FT 1 0 00062 0 00 0508+89
MARTIN RUN
STRUCTURE LENGTH 11 FT

EXTRACT DATE: 11/25/2024 ROADWAY MANAGEMENT SYSTEM PAGE NUMBER: 82
PRINT DATE: 11/26/2024 SLD COUNTY/SR - ANNUAL PRINT COUNTY: CLEARFIELD

DIR: B TOTAL LEN: 45.825 MI. DIST: 02-2 SR: 219
LEFT MUN: BELL T RIGHT MUN: BELL T

1 0 00062 0 00 0491+91 049163 FT
KEENER RD
(T321) 0200/0000

047309 FT

SR 0286 SH 044647 FT
(SR0286 SEG 0020/2998) 0180/0000
FOR SR 0219 AND 0286 0170/2049
(CONN)

042439 FT

0210/0000 BMSID 17/0219/0210/0000
LENGTH(AH 3130 BK 1702)

049163 FT

0200/0000 LENGTH(AH 1702 BK 1854)

047309 FT 1 0 00062 0 00 0472+51
NC MAIN ST

BELL
BURNSIDE T
0190/0000 LENGTH(AH 1854 BK 2662)

044647 FT 1 0 00062 0 00 0445+96
NC BURNSIDE MCGEE HWY

0180/0000 LENGTH(AH 2662 BK 2208)

0170/0070 BMSID 17/0219/0170/0000
042439 FT 1 0 00062 0 00 0424+20

CUSH CREEK
BMSBG 17/0219/0170/0000
0170/0000 LENGTH(AH 2208 BK 2741)
0160/2296 (AAR 527117S)#TRKS 01

0160/0161 BURNSIDE
BURNSIDE B

EXTRACT DATE: 11/25/2024 ROADWAY MANAGEMENT SYSTEM PAGE NUMBER: 81
PRINT DATE: 11/26/2024 SLD COUNTY/SR - ANNUAL PRINT COUNTY: CLEARFIELD

DIR: B TOTAL LEN: 45.825 MI.
LEFT MUN: BURNSIDE T

DIST: 02-2 SR: 219
RIGHT MUN: BURNSIDE T

039698 FT		039698 FT	1 0 00062 0 00 0396+49
		0160/0000	LENGTH(AH 2741 BK 2220)
		0150/1689	BMSSEN 17/0219/0150/1563
			1 0 00062 0 00 0389+95
			W BR SUSQUEHANNA RIVER
		0150/1563	BMSBG 17/0219/0150/1563
			8TH ST
		0150/0493	(BORO)
037478 FT		037478 FT	1 0 00062 0 00 0374+48
		0150/0000	LENGTH(AH 2220 BK 1709)
			7TH ST
		0140/1666	(BORO)
			BYERS RD
		0140/1227	(SR3016 SEG 0010/0000)
		0140/1124	BMSSEN 17/0219/0140/0999
			1 0 00062 0 00 0367+48
			W BR SUSQUEHANNA RIVER
		0140/0999	BMSBG 17/0219/0140/0999
W RIVER RD (BORO)			E RIVER RD
		0140/0861	(BORO)
		0140/0465	(AAR 527123V)#TRKS 01
			1ST ST
		0140/0382	(BORO)
035769 FT		035769 FT	1 0 00062 0 00 0357+50
			NC MA IN ST
			2ND ST
			(BORO)
		0140/0000	LENGTH(AH 1709 BK 2479)
			3RD ST
		0130/2105	(BORO)
			4TH ST
		0130/1713	(BORO)
			5TH ST
		0130/1497	(BORO)
		0130/1170	(AAR 527127X)#TRKS 01
		0130/1083	BMSSEN 17/0219/0130/0976
			1 0 00062 0 00 0342+35
			W BR SUSQUEHANNA RIVER
		0130/0976	BMSBG 17/0219/0130/0976
1ST AV (BORO)			2ND AV
		0130/0919	(BORO)
3RD AV (BORO)		0130/0188	
		033290 FT	033290 FT 1 0 00062 0 00 0332+55

EXTRACT DATE: 11/25/2024 ROADWAY MANAGEMENT SYSTEM PAGE NUMBER: 80
PRINT DATE: 11/26/2024 SLD COUNTY/SR - ANNUAL PRINT COUNTY: CLEARFIELD

DIR: B TOTAL LEN: 45.825 MI. DIST: 02-2 SR: 219
LEFT MUN: BURNSIDE B RIGHT MUN: BURNSIDE B

KANTZ HILL RD
(T315)

031013 FT

028406 FT

0100/3260

025012 FT

BURNSIDE
BURNSIDE T
S 0130/0000 LENGTH(AH 2479 BK 2277)

031013 FT 1 0 00062 0 00 0310+00
SAWMILL RUN RD
(T337)
S 0120/0000 LENGTH(AH 2277 BK 2607)
0110/2189 BMSSEN 17/0219/0110/2166
1 0 00062 0 00 0283+76
SAWMILL RUN
0110/2166 BMSBG 17/0219/0110/2166

028406 FT 1 0 00062 0 00 0283+76
S 0110/0000 LENGTH(AH 2607 BK 3394)

0100/1031 SOLLEY RD
(T336)

025012 FT 1 0 00062 0 00 0249+70
S 0100/0000 LENGTH(AH 3394 BK 3202)

0090/0391 HARMONY RD
(SR3014 SEG 0010/0000)
0090/0025 BMSSEN 17/0219/0090/0000

EXTRACT DATE: 11/25/2024 ROADWAY MANAGEMENT SYSTEM PAGE NUMBER: 79
PRINT DATE: 11/26/2024 SLD COUNTY/SR - ANNUAL PRINT COUNTY: CLEARFIELD

DIR: B TOTAL LEN: 45.825 MI.
LEFT MUN: BURNSIDE T

DIST: 02-2 SR: 219
RIGHT MUN: BURNSIDE T

021810 FT

021810 FT 1 0 00062 0 00 0217+74
PATCHING RUN
BMSBG 17/0219/0090/0000
S 0090/0000 LENGTH(AH 3202 BK 3156)

0080/1043 BMSBG 17/0219/0080/0985
1 0 00062 0 00 0186+30
BEAVER RUN
0080/0985 BMSBG 17/0219/0080/0985

018654 FT

018654 FT 1 0 00062 0 00 0186+30
VILLAGE: PATCHINVILLE
RAGER RD
(T333)
S 0080/0000 LENGTH(AH 3156 BK 3537)

015117 FT

015117 FT 1 0 00062 0 00 0150+93
S 0070/0000 LENGTH(AH 3537 BK 2151)

BRAGGERS CLUB RD
(T303)

0060/0384
012966 FT

==

012966 FT 1 0 00062 0 00 0129+47
S 0060/0000 LENGTH(AH 2151 BK 2782)

010184 FT

010184 FT 1 0 00062 0 00 0101+79

EXTRACT DATE: 11/25/2024 ROADWAY MANAGEMENT SYSTEM PAGE NUMBER: 78
PRINT DATE: 11/26/2024 SLD COUNTY/SR - ANNUAL PRINT COUNTY: CLEARFIELD

DIR: B TOTAL LEN: 45.825 MI. DIST: 02-2 SR: 219
LEFT MUN: BURNSIDE T RIGHT MUN: BURNSIDE T

		0050/0000 LENGTH(AH 2782 BK 2744)
007440 FT		007440 FT 1 0 00062 0 00 0074+07 0040/0000 LENGTH(AH 2744 BK 2608)
004832 FT		004832 FT 1 0 00062 0 00 0048+15 0030/0000 LENGTH(AH 2608 BK 2108) SYLVIS RD 0020/1999 (SR3004 SEG 0030/0000)
STIFFLERTOWN RD (SR3004 SEG 0020/2592)	0020/0765	BUTTERBAUGH RD (T300) 0020/0765 BMSBN 17/0219/0020/0725 0020/0744 1 0 00062 0 00 0034+35 KINGS RUN 0020/0725 BMSBG 17/0219/0020/0725
002724 FT		002724 FT 1 0 00062 0 00 0027+06 0020/0000 LENGTH(AH 2108 BK 2724)
000000 FT		000000 FT 1 0 00062 0 00 0000+00 VILLAGE: STIFFLERTOWN NC PATCHIN HWY INTER-BK MAIN ST (SR0219 SEG 0020/2248) MFC BEGIN = B BK-INDIANA (32) 0010/0000 LENGTH(AH 2724 BK 0000)

EXTRACT DATE: 11/25/2024 ROADWAY MANAGEMENT SYSTEM PAGE NUMBER: 77
PRINT DATE: 11/26/2024 SLD COUNTY/SR - ANNUAL PRINT COUNTY: CLEARFIELD

DIR: B TOTAL LEN: 38.909 MI. DIST: 02-2 SR: 153
LEFT MUN: HUSTON T RIGHT MUN: HUSTON T

205441 FT		205316 FT AH-ELK (24)
		INTER-AHD SR 0153 SH
		0740/1232 (SR0153 SEG 0010/0000)
2 0 17041 0 00 1126+91 204209 FT		204084 FT BOONE MOUNTAIN RD
FIRE TOWER RD		(T315)
(T323)	==	5 0740/0000 LENGTH(AH 1232 BK 1699)
0740/0000		
202510 FT		202385 FT 2 0 17041 0 00 1109+92
		5 0730/0000 LENGTH(AH 1699 BK 2522)
199988 FT		199863 FT 2 0 17041 0 00 1084+70
		5 0720/0000 LENGTH(AH 2522 BK 2504)

EXTRACT DATE: 11/25/2024 ROADWAY MANAGEMENT SYSTEM PAGE NUMBER: 76
PRINT DATE: 11/26/2024 SLD COUNTY/SR - ANNUAL PRINT COUNTY: CLEARFIELD

DIR: B TOTAL LEN: 38.909 MI. DIST: 02-2 SR: 153
LEFT MUN: HUSTON T RIGHT MUN: HUSTON T

	197484 FT		197359 FT 2 0 17041 0 00 1060+28 5 0710/0000 LENGTH(AH 2504 BK 2541)
	194943 FT		194818 FT 2 0 17041 0 00 1034+66 5 0700/0000 LENGTH(AH 2541 BK 2479)
RODGERS LN (T140)	0690/2129	=	
			WILSON RUN STRUCTURE LENGTH 23 FT 0690/1558 BMSID 17/0153/0690/1558
	192464 FT		192339 FT 2 0 17041 0 00 1010+39 5 0690/0000 LENGTH(AH 2479 BK 2488)
RODGERS LN (T140)	0680/2229	=	
	189976 FT		189851 FT 2 0 17041 0 00 0985+51 5 0680/0000 LENGTH(AH 2488 BK 2486)
	187490 FT		187365 FT 2 0 17041 0 00 0959+95 5 0670/0000 LENGTH(AH 2486 BK 2672)

EXTRACT DATE: 11/25/2024 ROADWAY MANAGEMENT SYSTEM PAGE NUMBER: 75
PRINT DATE: 11/26/2024 SLD COUNTY/SR - ANNUAL PRINT COUNTY: CLEARFIELD

DIR: B TOTAL LEN: 38.909 MI.
LEFT MUN: HUSTON T

DIST: 02-2 SR: 153
RIGHT MUN: HUSTON T

184818 FT

184693 FT 2 0 17041 0 00 0933+45
MOUNTAIN PLEASANT RD
(T522)
[S] 0660/0000 LENGTH(AH 2672 BK 2381)
0650/2354 BMSSEN 17/0153/0650/2322
2 0 17041 0 00 0932+81
WILSON RUN
0650/2322 BMSBG 17/0153/0650/2322

182437 FT

182312 FT 2 0 17041 0 00 0909+90
[S] 0650/0000 LENGTH(AH 2381 BK 1957)

EDDIE'S RD
(T139)

0640/1020

EDDIE'S RD
(T139)

0640/0032
180480 FT

180355 FT 2 0 17041 0 00 0890+04
VILLAGE: HOOVERSTOWN
[S] 0640/0000 LENGTH(AH 1957 BK 3185)

MELODY LN
(T867)

0630/1139

GEORGINO LN
(T819)
2 0 17041 0 00 0858+19
TANNERY DR
(T521)

0630/0584
177295 FT
0630/0000

NC HOOVERTOWN RD
BENNETTS VALLEY HW
(SR0255 SEG 0250/2182)
0630/1383
0630/0858 BMSSEN 17/0153/0630/0771
2 0 17041 0 00 0865+91
BENNETT BRANCH
0630/0771 BMSBG 17/0153/0630/0771
HORSESHOE DR
(T815)
0630/0584
177170 FT
[S] 0630/0000 LENGTH(AH 3185 BK 2285)
HORSESHOE DR
(T815)
0620/2259
0620/1715 (AAR 528235X)#TRKS 01

EXTRACT DATE: 11/25/2024 ROADWAY MANAGEMENT SYSTEM PAGE NUMBER: 74
PRINT DATE: 11/26/2024 SLD COUNTY/SR - ANNUAL PRINT COUNTY: CLEARFIELD

DIR: B TOTAL LEN: 38.909 MI. DIST: 02-2 SR: 153
LEFT MUN: HUSTON T RIGHT MUN: HUSTON T

175010 FT

174885 FT 2 0 17041 0 00 0834+86
VILLAGE: PENFIELD
[S] 0620/0000 LENGTH(AH 2285 BK 2311)
0610/1417 LADY JANE MINE RD
(TWP)

172699 FT

172574 FT 2 0 17041 0 00 0812+30
[S] 0610/0000 LENGTH(AH 2311 BK 2612)

170087 FT

169962 FT 2 0 17041 0 00 0786+05
[S] 0600/0000 LENGTH(AH 2612 BK 2593)

167494 FT

167369 FT 2 0 17041 0 00 0760+12
[S] 0590/0000 LENGTH(AH 2593 BK 2454)
OAK STUB RD
0580/2072 (FRST)

165040 FT

0580/0537 PARKER DAM RD
(FRST)
164915 FT 2 0 17041 0 00 0735+40
[S] 0580/0000 LENGTH(AH 2454 BK 2567)

BARK CAMP RD
(TWP)

0570/0656

EXTRACT DATE: 11/25/2024 ROADWAY MANAGEMENT SYSTEM PAGE NUMBER: 73
PRINT DATE: 11/26/2024 SLD COUNTY/SR - ANNUAL PRINT COUNTY: CLEARFIELD

DIR: B TOTAL LEN: 38.909 MI. DIST: 02-2 SR: 153
LEFT MUN: HUSTON T RIGHT MUN: HUSTON T

162473 FT

162348 FT 2 0 17041 0 00 0709+83
S 0570/0000 LENGTH(AH 2567 BK 2488)

159985 FT

159860 FT 2 0 17041 0 00 0685+02
S 0560/0000 LENGTH(AH 2488 BK 2502)
0550/1933 BMSSEN 17/0153/0550/1922
2 0 17041 0 00 0679+25
WISE RUN
0550/1922 BMSBG 17/0153/0550/1922

157483 FT

157358 FT 2 0 17041 0 00 0660+06
S 0550/0000 LENGTH(AH 2502 BK 2340)
LAUREL RUN RD
0540/2109 (T527)

COLBY RD
(FRST)

0540/0723

155143 FT

155018 FT 2 0 17041 0 00 0636+53
S 0540/0000 LENGTH(AH 2340 BK 2659)

152484 FT

152359 FT 2 0 17041 0 00 0610+10
S 0530/0000 LENGTH(AH 2659 BK 2425)
HUSTON
0520/2062 PINE T

ANDERSON CREEK RD
(T926)

0520/0882

150059 FT

149934 FT 2 0 17041 0 00 0585+84

EXTRACT DATE: 11/25/2024 ROADWAY MANAGEMENT SYSTEM PAGE NUMBER: 72
PRINT DATE: 11/26/2024 SLD COUNTY/SR - ANNUAL PRINT COUNTY: CLEARFIELD

DIR: B TOTAL LEN: 38.909 MI. DIST: 02-2 SR: 153
LEFT MUN: PINE T RIGHT MUN: PINE T

OS LONG RD
(T925)

0510/1728

== ==

5 0520/0000 LENGTH(AH 2425 BK 2559)

OS LONG RD
(FRST)

0510/1728

0510/0905 BMSEN 17/0153/0510/0895
2 0 17041 0 00 0569+21

0510/0895 ANDERSON CREEK
BMSBG 17/0153/0510/0895

147500 FT

147375 FT 2 0 17041 0 00 0559+97
5 0510/0000 LENGTH(AH 2559 BK 2524)

144976 FT

144851 FT 2 0 17041 0 00 0534+86
5 0500/0000 LENGTH(AH 2524 BK 2230)

FIREBREAK RD
(FRST)

0490/0794

==

142746 FT

142621 FT 2 0 17041 0 00 0512+68
5 0490/0000 LENGTH(AH 2230 BK 3192)
FOUR MILE RD
0480/2785 (FRST)

0480/1886 DIST FRST HEADQUARTERS
(FRST)

139554 FT

STONY RUN
STRUCTURE LENGTH 11 FT
0480/0350 BMSID 17/0153/0480/0350
139429 FT 2 0 17041 0 00 0482+23
MFC BEGIN = B
5 0480/0000 LENGTH(AH 3192 BK 2918)

RAMP A RD
(SR8006 SEG 0250/0000) 0471/1902

RAMP D RD

EXTRACT DATE: 11/25/2024 ROADWAY MANAGEMENT SYSTEM PAGE NUMBER: 71
PRINT DATE: 11/26/2024 SLD COUNTY/SR - ANNUAL PRINT COUNTY: CLEARFIELD

DIR: B TOTAL LEN: 38.909 MI. DIST: 02-2 SR: 153
LEFT MUN: PINE T RIGHT MUN: PINE T

RAMP E RD (SR8006 SEG 0500/2208) 0471/1177		0470/1587 (SR8006 SEG 0510/0509) RAMP E RD (SR8006 SEG 0500/2208)
BMSSEN 17/0153/0471/0000 0471/0345 2 0 17041 0 00 0451+77 136652 FT		0470/1226 (SR8006 SEG 0520/0000) RAMP C RD (SR8006 SEG 0520/0000)
LR 1009 BMSBG 17/0153/0471/0000 LENGTH(AH 2902 BK 2172) 0471/0000		0470/0871 (SR8006 SEG 0520/0000) 0470/0345 BMSSEN 17/0153/0470/0000 136511 FT 2 0 17041 0 00 0451+77
TO 8006/0750 SH (CONN) 0461/1307		LR 1009 BMSBG 17/0153/0470/0000 LENGTH(AH 2918 BK 2151)
RAMP B RD (SR8006 SEG 0010/2164) 0461/1114		FROM 8006/0010 SH (CONN)
		RAMP G RD (SR8006 SEG 0750/0000)
2 0 17041 0 00 0430+34 134480 FT LENGTH(AH 2172 BK 0477) 0461/0000		0460/1307
SMITH RD (FRST) 0455/0358		0460/0964
2 0 17041 0 00 0421+57 134003 FT MFC BEGIN = B LENGTH(AH 0477 BK 1388) 0455/0000		0460/0000
		134360 FT 2 0 17041 0 00 0430+34 0460/0000 LENGTH(AH 2151 BK 0479)
		SMITH RD (FRST)
		2 0 17041 0 00 0421+57 MFC BEGIN = B LENGTH(AH 0479 BK 1388)
		132493 FT 2 0 17041 0 00 0411+44 0450/0000 LENGTH(AH 1388 BK 2623)
WEILDER RD (FRST) 0440/1994		
		129870 FT 2 0 17041 0 00 0385+20 0440/0000 LENGTH(AH 2623 BK 2519)
DUBEC RD (FRST) 0430/2289		DUBEC RD (FRST)
		0430/2275

EXTRACT DATE: 11/25/2024 ROADWAY MANAGEMENT SYSTEM PAGE NUMBER: 70
PRINT DATE: 11/26/2024 SLD COUNTY/SR - ANNUAL PRINT COUNTY: CLEARFIELD

DIR: B TOTAL LEN: 38.909 MI. DIST: 02-2 SR: 153
LEFT MUN: PINE T RIGHT MUN: PINE T

127473 FT

127351 FT 2 0 17041 0 00 0359+95
5 0430/0000 LENGTH(AH 2519 BK 2668)

124805 FT

124683 FT 2 0 17041 0 00 0336+87
5 0420/0000 MFC BEGIN = B
LENGTH(AH 2668 BK 1142)

RAMP B RD
(SR9110 SEG 0010/0000) 0411/0207
2 0 17041 0 00 0321+82 123667 FT
NC STATE PARK RD
TWENTY EIGHTH DIVISION
(SR0322 SEG 0300/0000)
TWENTY EIGHTH DIVISION
(SR0322 SEG 0300/0000) INTER-BK
MFC BEGIN = B
LTH AH 001138 BK 032655 0411/0000
123667 FT
LTH AH 032655 BK 001764 7403/0000
BRIDGE ST INTER-AHD
(SR0322 SEG 0440/0000)
BRIDGE ST
(SR0322 SEG 0440/0000)
CLEARFIELD B 0401/1764
FOR SR 0153N TO 0153S 0401/1670
(CONN)

RUCH ST
(BORO)
VANVALZAN AV
(BORO)

0401/1306

123541 FT 2 0 17041 0 00 0321+85
NC STATE PARK RD
TWENTY EIGHTH DIVISION
(SR0322 SEG 0301/0000)
INTER-BK TWENTY EIGHTH DIVISION
(SR0322 SEG 0301/0000)
MFC BEGIN = B
LTH AH 001142 BK 032655
123541 FT
7402/0000 LTH AH 032655 BK 001619
INTER-AHD BRIDGE ST
(SR0322 SEG 0440/0000)
BRIDGE ST
(SR0322 SEG 0440/0000)
CLEARFIELD B 0400/1619
FOR SR 0153N TO 0153S
(CONN) 0400/1512

0400/1261 REED ST
(BORO)
0400/1224 RUCH ST
(BORO)
0400/1117 UNKNOWN RD
(BORO)
UNKNOWN RD

EXTRACT DATE: 11/25/2024 ROADWAY MANAGEMENT SYSTEM PAGE NUMBER: 69
PRINT DATE: 11/26/2024 SLD COUNTY/SR - ANNUAL PRINT COUNTY: CLEARFIELD

DIR: B TOTAL LEN: 38.909 MI. DIST: 02-2 SR: 153
LEFT MUN: CLEARFIELD B RIGHT MUN: CLEARFIELD B

PINE ST (BORO)	0401/0845	==	0400/1008 (BORO)	PINE ST (BORO)
		==	0400/0846 (BORO)	CHURCH ST (BORO)
UNKNOWN RD (BORO)	0401/0632	==	0400/0639 (BORO)	
LOCUST ST (BORO)	0401/0424	==	0400/0422 (BORO)	LOCUST ST (BORO)
		==	0400/0214 (BORO)	NORRIS ST (BORO)
		==	0400/0118 (BORO)	UNKNOWN RD (BORO)
1 0 00057 3 00 0008+23 121903 FT			121922 FT	1 0 00057 0 00 1102+28
MARKET ST (SR1004 SEG 0050/0000)				MARKET ST (SR1004 SEG 0060/0000)
LENGTH(AH 1764 BK 0852) 0401/0000			0400/0000	LENGTH(AH 1619 BK 0843)
			0390/0629 (BORO)	BELL ST (BORO)
CHERRY ST (BORO)	0391/0430		0390/0419 (BORO)	CHERRY ST (BORO)
			0390/0204 (BORO)	BOYER ST (BORO)
1 0 00059 3 00 0008+50 121051 FT			121079 FT	1 0 00059 0 00 0008+44
WALNUT ST (BORO)				WALNUT ST (BORO)
LENGTH(AH 0852 BK 0973) 0391/0000			0390/0000	LENGTH(AH 0843 BK 1001)
			0380/0960 (BORO)	LEAVY AV (BORO)
			0380/0633 (BORO)	UNKNOWN RD (BORO)
			0380/0512 (BORO)	UNKNOWN RD (BORO)
FOR SR 0153S TO 0153N (CONN)			0380/0160 (CONN)	FOR SR 0153S TO 0153N (CONN)
1 0 00059 3 00 0017+73 120078 FT			120078 FT	1 0 00059 0 00 0017+74
NC FRONT ST MFC BEGIN = C				MFC BEGIN = C
LENGTH(AH 0973 BK 0682) 0381/0000			0380/0000	LENGTH(AH 1001 BK 0682)
			0370/0394 (BORO)	ODGEN AV (BORO)
			0370/0267 (BORO)	UNKNOWN RD (BORO)
119396 FT			119396 FT	1 0 00059 0 00 0025+31
SECOND ST (SR1001 SEG 0090/2726)			0370/0000	NC SECOND ST LENGTH(AH 0682 BK 1076)
UNKNOWN RD				

DIR:	B	TOTAL LEN:	38.909 MI.	DIST:	02-2	SR:	153
LEFT MUN:	CLEARFIELD B	RIGHT MUN:	CLEARFIELD B				
(BORO)	0360/0875	=		=	0360/0794	THIRD ST (BORO)	
				=	0360/0518	COURT ST (BORO)	
				=	0360/0283	FOURTH ST (BORO)	
118320 FT				=	118320 FT	2 D 17038 7 01 0050+25	
				=	S 0360/0000	WILLARD ST (BORO) LENGTH(AH 1076 BK 2346)	
				=	0350/2066	FIFTH ST (BORO)	
				=	0350/1838	CODY ST (BORO)	
AAXWELL ST (BORO)	0350/1273	=		=	0350/1608	SIXTH ST (BORO)	
				=	0350/1134	SEVENTH ST (BORO)	
ONAME AL (BORO)	0350/1116	=					
MILFORD ST (BORO)	0350/0954	=					
				=	0350/0907	AARON ST (BORO)	
RAMP C RD SR8009 SEG 0280/0000) 0350/0227		><	><	><	0350/0547	L R 1106 OP ID 17/0879/0290/0046	
		--	--		0350/0200	CLEARFIELD LAWRENCE T	
115974 FT					115974 FT	2 D 17038 7 00 0026+38	
						RAMP B RD (SR8009 SEG 0270/0000)	
						RAMP A RD (SR8009 SEG 0250/1216)	
				=	S 0350/0000	LENGTH(AH 2346 BK 2641)	
GLEN RICHEY HW SR2023 SEG 0150/3321) 0340/0000	113333 FT	=		=	113333 FT	NC PARK AV	2 D 17038 7 00 0000+00
LEE HILL RD				=	S 0340/0000	LENGTH(AH 2641 BK 3878)	

EXTRACT DATE: 11/25/2024 ROADWAY MANAGEMENT SYSTEM PAGE NUMBER: 67
PRINT DATE: 11/26/2024 SLD COUNTY/SR - ANNUAL PRINT COUNTY: CLEARFIELD

DIR: B TOTAL LEN: 38.909 MI. DIST: 02-2 SR: 153
LEFT MUN: LAWRENCE T RIGHT MUN: LAWRENCE T

(SR1005 SEG 0030/2622) 0330/3742

CLOVER HILL RD
(T583)

0330/2134

109455 FT

WARING RD
(T560)

0320/0950

107017 FT

LITZ BRIDGE RD
(T585)

0310/1857

103769 FT

CREEK RD
(T318)

0300/1847

0330/2503 FIRE TOWER RD
(T991)

109455 FT 2 0 17038 0 06 0856+31
S 0330/0000 LENGTH(AH 3878 BK 2438)

107017 FT 2 0 17038 0 06 0880+20
BROWN RD
(T579)
S 0320/0000 LENGTH(AH 2438 BK 3248)

0310/0344 BMS EN 17/0153/0310/0000
LAWRENCE
0310/0138 BOGGS T
103769 FT 2 0 17038 0 07 0910+11
CLEARFIELD CREEK
BMSBG 17/0153/0310/0000
S 0310/0000 LENGTH(AH 3248 BK 1958)

EXTRACT DATE: 11/25/2024 ROADWAY MANAGEMENT SYSTEM PAGE NUMBER: 66
PRINT DATE: 11/26/2024 SLD COUNTY/SR - ANNUAL PRINT COUNTY: CLEARFIELD

DIR: B TOTAL LEN: 38.909 MI. DIST: 02-2 SR: 153
LEFT MUN: BOGGS T RIGHT MUN: BOGGS T

101811 FT

101811 FT 2 0 17038 0 07 0933+21
KREBS RD
(T316)
S 0300/0000 LENGTH(AH 1958 BK 2265)

HEMLOCK RD
(T317)

0290/0607 ==
099546 FT

099546 FT 2 0 17038 0 07 0955+72
LITZ RUN
STRUCTURE LENGTH 8 FT
BMSID 17/0153/0290/0000
S 0290/0000 LENGTH(AH 2265 BK 2175)

097371 FT

097371 FT 2 0 17038 0 08 0978+87
S 0280/0000 LENGTH(AH 2175 BK 2626)

094745 FT

094745 FT 2 0 17038 0 08 1005+13
S 0270/0000 LENGTH(AH 2626 BK 2960)

FOR SR 0153 AND 2024 02
(CONN) 0260/0307 ==
2 0 17038 0 08 1034+43 091785 FT
OLD ERIE PK
(SR2024 SEG 0150/0318) 0260/0000 ==

091785 FT
S 0260/0000 LENGTH(AH 2960 BK 1799)

OLD ERIE PK

EXTRACT DATE: 11/25/2024 ROADWAY MANAGEMENT SYSTEM PAGE NUMBER: 65
PRINT DATE: 11/26/2024 SLD COUNTY/SR - ANNUAL PRINT COUNTY: CLEARFIELD

DIR: B TOTAL LEN: 38.909 MI. DIST: 02-2 SR: 153
LEFT MUN: BOGGS T RIGHT MUN: BOGGS T

089986 FT

0250/0136 (SR2024 SEG 0160/0000)
089986 FT 1 0 00869 0 03 0383+30
FOR SR 0153 AND 2024 01
(CONN)
5 0250/0000 LENGTH(AH 1799 BK 1209)

088777 FT

088777 FT 2 0 17047 0 01 0525+17
5 0240/0000 LENGTH(AH 1209 BK 2542)

CROOKED SEWER RUN
STRUCTURE LENGTH 13 FT
BMSID 17/0153/0230/1425

0230/1425

086235 FT

086235 FT 2 0 17047 0 01 0499+85
5 0230/0000 LENGTH(AH 2542 BK 2481)

MORGAN RUN
STRUCTURE LENGTH 34 FT
BMSID 17/0153/0220/1312

0220/1312

083754 FT

TRIB MORGAN RUN
STRUCTURE LENGTH 11 FT
BMSID 17/0153/0220/0469
0220/0469
5 083754 FT 2 0 17047 0 01 0474+50
5 0220/0000 LENGTH(AH 2481 BK 2483)

081271 FT

081271 FT 2 0 17047 0 01 0450+97
5 0210/0000 LENGTH(AH 2483 BK 2521)

078750 FT

078750 FT 2 0 17047 0 01 0424+59
5 0200/0000 LENGTH(AH 2521 BK 2498)

EXTRACT DATE: 11/25/2024 ROADWAY MANAGEMENT SYSTEM PAGE NUMBER: 64
PRINT DATE: 11/26/2024 SLD COUNTY/SR - ANNUAL PRINT COUNTY: CLEARFIELD

DIR: B TOTAL LEN: 38.909 MI. DIST: 02-2 SR: 153
LEFT MUN: BOGGS T RIGHT MUN: BOGGS T

BUCKET LINE RD
(T323)

076252 FT

076252 FT 2 0 17047 0 01 0399+61
S 0190/0000 LENGTH(AH 2498 BK 2490)

073762 FT

073762 FT 2 0 17047 0 01 0374+87
S 0180/0000 LENGTH(AH 2490 BK 2487)

0170/2094

==

071275 FT

071275 FT 2 0 17047 0 01 0350+00
S 0170/0000 LENGTH(AH 2487 BK 2503)
BOGGS
0160/2028 DECATUR T

068772 FT

068772 FT 2 0 17047 0 01 0324+97
S 0160/0000 LENGTH(AH 2503 BK 2513)

066259 FT

066259 FT 2 0 17047 0 01 0299+97
S 0150/0000 LENGTH(AH 2513 BK 2469)

EXTRACT DATE: 11/25/2024 ROADWAY MANAGEMENT SYSTEM PAGE NUMBER: 63
PRINT DATE: 11/26/2024 SLD COUNTY/SR - ANNUAL PRINT COUNTY: CLEARFIELD

DIR: B TOTAL LEN: 38.909 MI. DIST: 02-2 SR: 153
LEFT MUN: DECATUR T RIGHT MUN: DECATUR T

2 0 17047 0 01 0275+28 063790 FT
FAUNCE RD
(SR2012 SEG 0240/0000) 0140/0000

ALEXANDER LN
(T224)
DECATUR 0130/1332
WOODWARD T 0130/1007

061260 FT
GRANGE AV
(T582) 0120/2153

058758 FT
WOODWARD
DECATUR T 0110/2337

056272 FT
DECATUR
WOODWARD T 0100/1270

053752 FT

063790 FT SANBOURN RD
(SR2012 SEG 0240/0000)
0140/0000 LENGTH(AH 2469 BK 2530)

061260 FT 2 0 17047 0 01 0250+09
0130/0000 LENGTH(AH 2530 BK 2502)

0120/1425 JEFFRIES TO ASHLAND RD
(SR2014 SEG 0010/0000)

058758 FT 2 0 17047 0 01 0224+40
VILLAGE: JEFFRIES
0120/0000 LENGTH(AH 2502 BK 2486)

056272 FT 2 0 17047 0 01 0199+54
0110/0000 LENGTH(AH 2486 BK 2520)

053752 FT 2 0 17047 0 01 0175+04
0100/0000 LENGTH(AH 2520 BK 2504)
NORTH BRANCH
STRUCTURE LENGTH 11 FT
0090/1944 BMSID 17/0153/0090/1944

DIR: B TOTAL LEN: 38.909 MI. DIST: 02-2 SR: 153
LEFT MUN: WOODWARD T RIGHT MUN: WOODWARD T

EXTRACT DATE: 11/25/2024 ROADWAY MANAGEMENT SYSTEM PAGE NUMBER: 61
PRINT DATE: 11/26/2024 SLD COUNTY/SR - ANNUAL PRINT COUNTY: CLEARFIELD

DIR: B TOTAL LEN: 38.909 MI. DIST: 02-2 SR: 153
LEFT MUN: WOODWARD T RIGHT MUN: WOODWARD T

PACIFIC AV (T654)	040809 FT 0058/0000	==	040809 FT 1 0 00670 0 00 0096+07 NC HENDERSON ST [S] 0058/0000 LENGTH(AH 2297 BK 2827) IRVIN ST 0056/2375 (TWP)
EGYPTIAN AV (BORO)	0056/1248	==	0056/1248 WOODWARD BRISBIN B HINDOO AV (BORO) 0056/0883 (BORO) PERSIAN AV (BORO) 0056/0498 (BORO) RUSS AV (BORO) 0056/0141 (BORO) 037982 FT 1 0 00670 0 00 0066+97 LINN AL (BORO) [S] 0056/0000 LENGTH(AH 2827 BK 2092) POLAND AV (BORO) 0054/1902 (BORO) ASH AL (BORO) 0054/1706 (BORO) FRANCOIS AV (BORO) 0054/1521 (BORO) UNKNOWN AL (BORO) 0054/0930 (BORO) ALBION AV (BORO) 0054/0745 (BORO) TRIB GOSS RUN STRUCTURE LENGTH 12 FT 0054/0677 BMSID 17/0153/0054/0677 LARCH AL (BORO) 0054/0571 (BORO) ERIN AV (BORO) 0054/0382 (BORO) NONAME AL (BORO) 0054/0191 (BORO) 035890 FT 1 0 00670 0 00 0046+87 TEUTONIC ST (SR2007 SEG 0130/0000) NC SW WOPE ST SWOPE ST (SR2007 SEG 0130/0000) [S] 0054/0000 LENGTH(AH 2092 BK 1544) REED ST

EXTRACT DATE: 11/25/2024 ROADWAY MANAGEMENT SYSTEM PAGE NUMBER: 60
PRINT DATE: 11/26/2024 SLD COUNTY/SR - ANNUAL PRINT COUNTY: CLEARFIELD

DIR: B TOTAL LEN: 38.909 MI. DIST: 02-2 SR: 153
LEFT MUN: BRISBIN B RIGHT MUN: BRISBIN B

GARCELON ST
(BORO)

0052/0787

034346 FT

OTTER AL
(BORO)

0048/0570

CENTENNIAL ST
(BORO)

0048/0365

MINK AL
(BORO)

0048/0189
031187 FT

0052/1156 (BORO)

0052/0417 BRISBIN
034346 FT WOODWARD T
NC TE 1 0 00670 0 00 0031+51
UTONIC AV
WOODWARD

0052/0000 LENGTH(AH 1544 BK 3159)
HOUTZDALE B
GRACE ST

0048/2789 (BORO)

SUE ST

0048/2412 (BORO)

ELK AL

0048/2215 (BORO)

MARY ST

0048/2026 (BORO)

BEAR AL

0048/1831 (BORO)

CLARA ST

0048/1643 (BORO)

DEER AL

0048/1451 (BORO)

ELIZA ST

0048/1259 (BORO)

BEAVER AL

0048/1069 (BORO)

HANNAH ST

0048/0885 (BORO)

0048/0510 BMS EN 17/0153/0048/0486
1 0 00670 0 00 0004+80

0048/0486 BEAVER RUN
BMSBG 17/0153/0048/0486

0048/0262 OLD FRANKLIN SIDING ST
(BORO)

031187 FT 1 0 00670 0 00 0000+00
ELIZABETH ST
(SR0053 SEG 0380/2041)

0048/0000 MFC BEGIN = C
LENGTH(AH 3159 BK 2108)

DIST: 02-2 SR: 153
RIGHT MUN: HOUTZDALE B

EXTRACT DATE: 11/25/2024 ROADWAY MANAGEMENT SYSTEM PAGE NUMBER: 58
PRINT DATE: 11/26/2024 SLD COUNTY/SR - ANNUAL PRINT COUNTY: CLEARFIELD

DIR: B TOTAL LEN: 38.909 MI. DIST: 02-2 SR: 153
LEFT MUN: WOODWARD T RIGHT MUN: WOODWARD T

SOUTH RAILROAD ST
(T639)
LC FOR S RAILROAD ST
(CONN)

0028/0522
0028/0227
019447 FT

BIRCH ST
(T540)
LC FOR RAILROAD ST
(CONN)

0024/1090
0024/0651
016356 FT

KITTANING ST
(T960)

0014/1992

NC MORANN AV

LC FOR N RAILROAD ST
(CONN)

0028/0227
019447 FT

1 0 00669 0 00 0193+07
NORTH RAILROAD ST
(T539)

0028/0000 LENGTH(AH 3492 BK 3091)

WOODWARD
GULICH T

0024/2003

016356 FT 1 0 00669 0 00 0163+30
VILLAGE: MORANN
HICKORY ST

(T850)

0024/0000 LENGTH(AH 3091 BK 3327)

FIG ST
(T958)

0018/1779

POWER LN
(T937)

0018/1167

013029 FT 1 0 00669 0 00 0129+94
VILLAGE: WHITESIDE

0018/0000 LENGTH(AH 3327 BK 3530)

LEMON ST
(T959)

0014/1363

EXTRACT DATE: 11/25/2024 ROADWAY MANAGEMENT SYSTEM PAGE NUMBER: 57
PRINT DATE: 11/26/2024 SLD COUNTY/SR - ANNUAL PRINT COUNTY: CLEARFIELD

DIR: B TOTAL LEN: 38.909 MI. DIST: 02-2 SR: 153
LEFT MUN: GULICH T RIGHT MUN: GULICH T

FOR SR 0153 AND 2009

(CONN) 0014/0262
1 0 00669 0 00 0094+90 009499 FT
UNION ST
(SR2009 SEG 0010/0000) 0014/0000

1 0 00669 0 00 0064+29 006441 FT
FERNWOOD RD
(T537) 0008/0000

TWENTY EIGHT RD 003547 FT
(T970) 0006/0000

000000 FT

009499 FT MILLER RD
(T637)
S 0014/0000 LENGTH(AH 3530 BK 3058)

0008/0904 PUMPKIN RD
(T638)
006441 FT
S 0008/0000 LENGTH(AH 3058 BK 2894)

003547 FT 1 0 00669 0 00 0035+30
VILLAGE: GINTER
S 0006/0000 LENGTH(AH 2894 BK 3547)

000000 FT 1 0 00669 0 00 0000+00
VILLAGE: ALMADEN
NC GINTER MORANN HW
ALLMENS TO JANESVILLE R
(SR0253 SEG 0050/0000)

INTER-BK BUNGO RD
(T545)
MFC BEGIN = D
S 0002/0000 LENGTH(AH 3547 BK 0000)



EXTRACT DATE: 11/25/2024 ROADWAY MANAGEMENT SYSTEM PAGE NUMBER: 56
PRINT DATE: 11/26/2024 SLD COUNTY/SR - ANNUAL PRINT COUNTY: CLEARFIELD

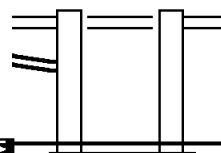
DIR: B TOTAL LEN: 2.909 MI. DIST: 02-2 SR: 119
LEFT MUN: SANDY T RIGHT MUN: SANDY T

WATSON HW 015361 FT
(SR0219 SEG 0830/0111) 0073/0475
SR 9103 SH
(SR9103 SEG 0250/0613) 0073/0209
0 0 00000 0 00 0000+00 014886 FT
MFC BEGIN = B
LENGTH(AH 0475 BK 1375) 0073/0000

013511 FT

011143 FT

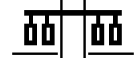
S MAIN ST ET
(T395) 0050/0428
RAMP A RD
(SR9101 SEG 0500/0000) 0050/0161
009948 FT



POE

==

==



015310 FT WATSON HW
0072/0424 (SR0219 SEG 0830/0080)

014886 FT 0 0 00000 0 00 0000+00
MFC BEGIN = B
LENGTH(AH 0424 BK 1375)

013511 FT 1 0 00338 0 00 0135+39
0070/0000 LENGTH(AH 1375 BK 2368)
(APRA) W & W EQUIPMENT
W & W EQUIPMENT INC RD
(PRDR)

011143 FT 1 0 00338 0 00 0111+34
0060/0000 LENGTH(AH 2368 BK 1195)

009948 FT 1 0 00338 0 00 0099+36
NC BL INKER PY
BEHRINGER HW
(SR0322 SEG 0030/0192)

0050/0000 LENGTH(AH 1195 BK 1256)

EXTRACT DATE: 11/25/2024 ROADWAY MANAGEMENT SYSTEM PAGE NUMBER: 55
PRINT DATE: 11/26/2024 SLD COUNTY/SR - ANNUAL PRINT COUNTY: CLEARFIELD

DIR: B TOTAL LEN: 2.909 MI. DIST: 02-2 SR: 119
LEFT MUN: SANDY T RIGHT MUN: SANDY T

	008692 FT		008692 FT	1 0 00338 0 00 0086+76 LIBERTY RD (SR4012 SEG 0030/0000) LENGTH(AH 1256 BK 2352)
			0040/0000	
			0030/1238	BEAGLE AREA RD (T365)
WEST LIBERTY CHURCH RD (T366)	0030/1205			
	006340 FT		006340 FT	1 0 00338 0 00 0063+60 VILLAGE: WEST LIBERTY HELVETIA RD (SR4003 SEG 0070/3550) LENGTH(AH 2352 BK 3486)
			0030/0000	
MAPLEDALE RD (T363)	0020/0819		002854 FT	1 0 00338 0 00 0028+56 BRANCH SOLDIER RUN STRUCTURE LENGTH 12 FT BMSID 17/0119/0020/0000 LENGTH(AH 3486 BK 2854) DEITCH RD (TWP)
	002854 FT		0020/0000	
			0010/2397	
			0010/1428	SANDY BRADY T
	000000 FT		000000 FT	1 0 00338 0 00 0000+00 NC BUFFALO PITTSBURGH HW INTER-BK BUFFALO PITTSBURGH HW (SR0119 SEG 0480/2043) MFC BEGIN = B BK-JEFFERSON (33) LENGTH(AH 2854 BK 0000)

EXTRACT DATE: 11/25/2024 ROADWAY MANAGEMENT SYSTEM PAGE NUMBER: 54
PRINT DATE: 11/26/2024 SLD COUNTY/SR - ANNUAL PRINT COUNTY: CLEARFIELD
DIR: E TOTAL LEN: 41.844 MI. DIST: 02-2 SR: 80
LEFT MUN: COOPER T RIGHT MUN: COOPER T

AH-CENTRE (14) 220934 FT
CONFAIR MEMORIAL HW INTER-AHD
(SR0080 SEG 1383/0000) 1375/2644

220679 FT
INTER-AHD CONFAIR MEMORIAL HW
1374/2733 (SR0080 SEG 1382/0000)

BROWN RUN
STRUCTURE LENGTH 23 FT
BMSID 17/0080/1375/0330 1375/0330
1 0 01009 0 02 2174+78 218290 FT
LENGTH(AH 2644 BK 2561) 1375/0000

217946 FT 1 0 01009 0 02 2175+10
1374/0000 LENGTH(AH 2733 BK 2672)

1 0 01009 0 02 2148+38 215729 FT
MILEPOST 137.00
LENGTH(AH 2561 BK 2274) 1371/0000

215274 FT 1 0 01009 0 02 2148+38
MILEPOST 137.00
1370/0000 LENGTH(AH 2672 BK 2639)

BROWN RUN
STRUCTURE LENGTH 17 FT
1364/1807 BMSID 17/0080/1364/1807

1 0 01009 0 02 2117+19 213455 FT
CROSSOVER RD
(CONN)
LENGTH(AH 2274 BK 2440) 1365/0000

212635 FT 1 0 01009 0 02 2122+62
1364/0000 LENGTH(AH 2639 BK 2640)
1360/2428 CROSSOVER RD
(CONN)

EXTRACT DATE: 11/25/2024 ROADWAY MANAGEMENT SYSTEM PAGE NUMBER: 53
PRINT DATE: 11/26/2024 SLD COUNTY/SR - ANNUAL PRINT COUNTY: CLEARFIELD

DIR: E TOTAL LEN: 41.844 MI. DIST: 02-2 SR: 80
LEFT MUN: COOPER T RIGHT MUN: COOPER T

1 0 01009 0 02 2092+79 211015 FT
MILEPOST 136.00
LENGTH(AH 2440 BK 2500) 1361/0000

209995 FT 1 0 01009 0 02 2092+79
MILEPOST 136.00
LENGTH(AH 2640 BK 2722)

1 0 01009 0 02 2074+84 208515 FT
LENGTH(AH 2500 BK 2790) 1355/0000

207273 FT 1 0 01009 0 02 2068+84
LENGTH(AH 2722 BK 2454)

BROWNS RUN
STRUCTURE LENGTH 14 FT
BMSID 17/0080/1351/0985 1351/0985

BROWNS RUN
STRUCTURE LENGTH 12 FT
BMSID 17/0080/1350/0839 1350/0839

1 0 01009 0 02 2043+89 205725 FT
MILEPOST 135.00
LENGTH(AH 2790 BK 2675) 1351/0000

204819 FT 1 0 01009 0 02 2043+89
MILEPOST 135.00
LENGTH(AH 2454 BK 2717)

DMS SIGN STRUCTURE
BMSID 17/0080/1345/1514 1345/2085
LR 17065
OP ID 17/2035/0140/0000 1345/2032

LR 17065
OP ID 17/2035/0140/0000 1344/2191

CROSSOVER RD
(CONN) 1345/1301

CROSSOVER RD
(CONN) 1344/1348

1 0 01009 0 02 2022+10 203050 FT
LENGTH(AH 2675 BK 2640) 1345/0000

202102 FT 1 0 01009 0 02 2017+17
LENGTH(AH 2717 BK 2677)

TWP RD #711
OP ID 17/2047/0020/0000 1341/1919

TWP RD #711
OP ID 17/2047/0010/0000 1340/1970

1 0 01009 0 02 1990+60 200410 FT

199425 FT 1 0 01009 0 02 1990+60

EXTRACT DATE: 11/25/2024 ROADWAY MANAGEMENT SYSTEM PAGE NUMBER: 52
PRINT DATE: 11/26/2024 SLD COUNTY/SR - ANNUAL PRINT COUNTY: CLEARFIELD

DIR: E TOTAL LEN: 41.844 MI. DIST: 02-2 SR: 80
LEFT MUN: COOPER T RIGHT MUN: COOPER T

MILEPOST 134.00 MILEPOST 134.00
LENGTH(AH 2640 BK 3203) 1341/0000 LENGTH(AH 2677 BK 2626)

1 0 01009 0 02 1963+88 197207 FT 196799 FT 1 0 01009 0 02 1963+53
LENGTH(AH 3203 BK 2505) 1335/0000 1334/0000 LENGTH(AH 2626 BK 2660)
BMSSEN 17/0080/1331/1902 1331/1987 1330/2257 BMSSEN 17/0080/1330/2172
1 0 01009 0 02 1957+85 1 0 01009 0 02 1958+74
LR 17064 SR 2037
BMSBG 17/0080/1331/1902 1331/1902 1330/2172 BMSBG 17/0080/1330/2172

RAMP D RD
(SR8014 SEG 0500/0000) 1331/0632

1 0 01009 0 02 1938+92 194702 FT
MILEPOST 133.00
LENGTH(AH 2505 BK 2552) 1331/0000

BMSSEN 17/0080/1325/2231 1325/2499
1 0 01009 0 02 1935+71
LR 313
BMSBG 17/0080/1325/2231 1325/2231

RAMP C RD
(SR8014 SEG 0250/1447) 1325/1333

COOPER
GRAHAM T 1325/0153
1 0 01009 0 02 1910+92 192150 FT
LENGTH(AH 2552 BK 2660) 1325/0000

194139 FT 1 0 01009 0 02 1937+26
RAMP B RD
(SR8014 SEG 0750/1379)
MILEPOST 133.00
LENGTH(AH 2660 BK 2723)

1324/1823 BMSSEN 17/0080/1324/1603
1 0 01009 0 02 1926+15
LR 313
1324/1603 BMSBG 17/0080/1324/1603

1324/0427 RAMP A RD
(SR8014 SEG 0010/0000)
COOPER
GRAHAM T
1 0 01009 0 02 1910+30
1324/0297 191416 FT
1324/0000 LENGTH(AH 2723 BK 2577)

EXTRACT DATE: 11/25/2024 ROADWAY MANAGEMENT SYSTEM PAGE NUMBER: 51
PRINT DATE: 11/26/2024 SLD COUNTY/SR - ANNUAL PRINT COUNTY: CLEARFIELD

DIR: E TOTAL LEN: 41.844 MI. DIST: 02-2 SR: 80
LEFT MUN: GRAHAM T RIGHT MUN: GRAHAM T

CROSSOVER RD
(CONN) 1321/0372
1 0 01009 0 02 1884+32 189490 FT
MILEPOST 132.00
LENGTH(AH 2660 BK 2662) 1321/0000

1 0 01009 0 02 1857+57 186828 FT
LENGTH(AH 2662 BK 2640) 1315/0000

1 0 01009 0 02 1831+17 184188 FT
MILEPOST 131.00
LENGTH(AH 2640 BK 2964) 1311/0000

1 0 01009 0 02 1801+53 181224 FT
LENGTH(AH 2964 BK 2323) 1305/0000

ALDER RUN
STRUCTURE LENGTH 35 FT
BMSID 17/0080/1301/0380 1301/0380

1 0 01009 0 02 1778+86 178901 FT
MILEPOST 130.00
LENGTH(AH 2323 BK 3084) 1301/0000

CROSSOVER RD
(CONN) 1320/0483
1 0 01009 0 02 1884+32
MILEPOST 132.00
LENGTH(AH 2577 BK 2668) 1320/0000

186171 FT 1 0 01009 0 02 1857+30
1314/0000 LENGTH(AH 2668 BK 2640)

183531 FT 1 0 01009 0 02 1831+17
MILEPOST 131.00
LENGTH(AH 2640 BK 2610) 1310/0000

180921 FT 1 0 01009 0 02 1805+07
1304/0000 LENGTH(AH 2610 BK 2663)

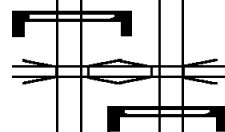
ALDER RUN
STRUCTURE LENGTH 33 FT
BMSID 17/0080/1300/0664 1300/0664

178258 FT 1 0 01009 0 02 1778+86
MILEPOST 130.00
LENGTH(AH 2663 BK 2609) 1300/0000

EXTRACT DATE: 11/25/2024 ROADWAY MANAGEMENT SYSTEM PAGE NUMBER: 50
PRINT DATE: 11/26/2024 SLD COUNTY/SR - ANNUAL PRINT COUNTY: CLEARFIELD

DIR: E TOTAL LEN: 41.844 MI. DIST: 02-2 SR: 80
LEFT MUN: GRAHAM T RIGHT MUN: GRAHAM T

1 0 01009 0 02 1750+36 175817 FT
LENGTH(AH 3084 BK 2478) 1295/0000 S
DMS SIGN STRUCTURE
BMSID 17/0080/1291/2199 1291/2199
LR 17061
OP ID 17/1009/0130/0929 1291/2097



175649 FT 1 0 01009 0 02 1752+82
S 1294/0000 LENGTH(AH 2609 BK 2672)
LR 17061
1290/2055 OP ID 17/1009/0130/0548
DMS SIGN STRUCTURE
1290/1985 BMSID 17/0080/1290/1985

1 0 01009 0 02 1725+94 173339 FT
MILEPOST 129.00
LENGTH(AH 2478 BK 2704) 1291/0000 S



172977 FT 1 0 01009 0 02 1725+94
MILEPOST 129.00
S 1290/0000 LENGTH(AH 2672 BK 2645)

1 0 01009 0 02 1698+90 170635 FT
LENGTH(AH 2704 BK 2575) 1285/0000 S
CROSSOVER RD
(CONN) 1281/1808



170332 FT 1 0 01009 0 02 1699+49
S 1284/0000 LENGTH(AH 2645 BK 2628)
CROSSOVER RD
(CONN) 1280/1806

1 0 01009 0 02 1673+24 168060 FT
MILEPOST 128.00
LENGTH(AH 2575 BK 2516) 1281/0000 S



167704 FT 1 0 01009 0 02 1673+24
MILEPOST 128.00
S 1280/0000 LENGTH(AH 2628 BK 2648)

MORAVIAN RUN

MORAVIAN RUN

EXTRACT DATE: 11/25/2024 ROADWAY MANAGEMENT SYSTEM PAGE NUMBER: 49
PRINT DATE: 11/26/2024 SLD COUNTY/SR - ANNUAL PRINT COUNTY: CLEARFIELD

DIR: E TOTAL LEN: 41.844 MI. DIST: 02-2 SR: 80
LEFT MUN: GRAHAM T RIGHT MUN: GRAHAM T

STRUCTURE	LENGTH	32 FT							STRUCTURE	LENGTH	32 FT
BMSID 17/0080/1274/0795	1275/0814								1274/0795	BMSID 17/0080/1274/0795	
1 0 01009 0 02 1647+05	165544 FT								165056 FT	1 0 01009 0 02 1646+71	
LENGTH(AH 2516 BK 2598)	1275/0000								1274/0000	LENGTH(AH 2648 BK 2608)	
GRAHAM										GRAHAM	
BRADFORD T	1271/2162								1270/2316	BRADFORD T	
BRANCH MORAVIAN RUN										BRANCH MORAVIAN RUN	
STRUCTURE LENGTH 10 FT										STRUCTURE LENGTH 10 FT	
BMSID 17/0080/1270/1783	1271/1881								1270/1783	BMSID 17/0080/1270/1783	
1 0 01009 0 02 1620+81	162946 FT								162448 FT	1 0 01009 0 02 1620+64	
MILEPOST 127.00										MILEPOST 127.00	
LENGTH(AH 2598 BK 2669)	1271/0000								1270/0000	LENGTH(AH 2608 BK 2598)	
1 0 01009 0 02 1594+12	160277 FT								159850 FT	1 0 01009 0 02 1594+53	
LENGTH(AH 2669 BK 2617)	1265/0000								1264/0000	LENGTH(AH 2598 BK 2622)	
1 0 01009 0 02 1568+59	157660 FT								157228 FT	1 0 01009 0 02 1568+59	
MILEPOST 126.00										MILEPOST 126.00	
LENGTH(AH 2617 BK 2941)	1261/0000								1260/0000	LENGTH(AH 2622 BK 2734)	
BMSID 17/0080/1255/1211	1255/1267								1254/1189	BMSID 17/0080/1254/1133	
1 0 01009 0 02 1551+39										1 0 01009 0 02 1552+31	
LR 17055										LR 17055	
BMSBG 17/0080/1255/1211	1255/1211								1254/1133	BMSBG 17/0080/1254/1133	
1 0 01009 0 02 1539+65	154719 FT								154494 FT	1 0 01009 0 02 1540+67	
LENGTH(AH 2941 BK 2534)	1255/0000								1254/0000	LENGTH(AH 2734 BK 2640)	

EXTRACT DATE: 11/25/2024 ROADWAY MANAGEMENT SYSTEM PAGE NUMBER: 48
PRINT DATE: 11/26/2024 SLD COUNTY/SR - ANNUAL PRINT COUNTY: CLEARFIELD

DIR: E TOTAL LEN: 41.844 MI. DIST: 02-2 SR: 80
LEFT MUN: BRADFORD T RIGHT MUN: BRADFORD T

1 0 01009 0 02 1515+01 152185 FT
MILEPOST 125.00
LENGTH(AH 2534 BK 2530) 1251/0000

CROSSOVER RD
(CONN) 1245/1381

1 0 01009 0 02 1489+26 149655 FT
LENGTH(AH 2530 BK 2747) 1245/0000

1 0 01009 0 02 1461+79 146908 FT
MILEPOST 124.00
LENGTH(AH 2747 BK 2584) 1241/0000

VALLEY FORK RUN
STRUCTURE LENGTH 17 FT
BMSID 17/0080/1234/1857 1235/2024
LR 17054
OP ID 17/1012/0040/0646 1235/1447

1 0 01009 0 02 1435+59 144324 FT
LENGTH(AH 2584 BK 2621) 1235/0000

CROSSOVER RD
(CONN) 1231/1772
RAMP C RD
(SR8012 SEG 0500/0000) 1231/1292

151854 FT 1 0 01009 0 02 1515+01
MILEPOST 125.00
LENGTH(AH 2640 BK 2614) 1250/0000

1244/1470 CROSSOVER RD
(CONN)

149240 FT 1 0 01009 0 02 1488+84
LENGTH(AH 2614 BK 2705) 1244/0000

146535 FT 1 0 01009 0 02 1461+79
MILEPOST 124.00
LENGTH(AH 2705 BK 2541) 1240/0000

VALLEY FORK RUN
STRUCTURE LENGTH 17 FT
BMSID 17/0080/1234/1857 1234/1857
LR 17054
OP ID 17/1012/0040/0646 1234/1334











143994 FT 1 0 01009 0 02 1436+62
LENGTH(AH 2541 BK 2714) 1234/0000

1230/1782 CROSSOVER RD
(CONN)

RAMP D RD

EXTRACT DATE: 11/25/2024 ROADWAY MANAGEMENT SYSTEM PAGE NUMBER: 47
PRINT DATE: 11/26/2024 SLD COUNTY/SR - ANNUAL PRINT COUNTY: CLEARFIELD

DIR: E TOTAL LEN: 41.844 MI. DIST: 02-2 SR: 80
LEFT MUN: BRADFORD T RIGHT MUN: BRADFORD T

1 0 01009 0 01 1410+16 141703 FT		1230/0325 (SR8012 SEG 0760/0892)
MILEPOST 123.00		141280 FT 1 0 01009 0 01 1410+16
LENGTH(AH 2621 BK 2560) 1231/0000		MILEPOST 123.00
BMSID 17/0080/1225/2006 1225/2081		1230/0000 LENGTH(AH 2714 BK 2598)
1 0 01009 0 01 1403+35		BMSID 17/0080/1224/2035
LR 17053		1 0 01009 0 01 1404+13
BMSBG 17/0080/1225/2006 1225/2006		LR 17053
		BMSBG 17/0080/1224/2035
RAMP A RD		1224/2035 RAMP B RD
(SR8012 SEG 0250/0852) 1225/1235		(SR8012 SEG 0020/0000)
SULPHUR RUN		SULPHUR RUN
STRUCTURE LENGTH 8 FT		STRUCTURE LENGTH 8 FT
BMSID 17/0080/1224/1188 1225/1219		BMSID 17/0080/1224/1188
1 0 01009 0 01 1383+77 139143 FT		138682 FT 1 0 01009 0 01 1383+81
LENGTH(AH 2560 BK 2803) 1225/0000		1224/0000 LENGTH(AH 2598 BK 2674)
DMS SIGN STRUCTURE		
BMSID 17/0080/1221/2030 1221/2030		
CROSSOVER RD		CROSSOVER RD
(CONN) 1221/0136		(CONN) 1220/0137
1 0 01009 0 01 1357+07 136340 FT		136008 FT 1 0 01009 0 01 1357+07
MILEPOST 122.00		MILEPOST 122.00
LENGTH(AH 2803 BK 2235) 1221/0000		LENGTH(AH 2674 BK 2646)
1 0 01009 0 01 1330+75 134105 FT		133362 FT 1 0 01009 0 01 1330+94
LENGTH(AH 2235 BK 2882) 1215/0000		LENGTH(AH 2646 BK 2648)
ABES RUN		ABES RUN
STRUCTURE LENGTH 14 FT		STRUCTURE LENGTH 14 FT
BMSID 17/0080/1210/2003 1211/2265		BMSID 17/0080/1210/2003

EXTRACT DATE: 11/25/2024 ROADWAY MANAGEMENT SYSTEM PAGE NUMBER: 46
PRINT DATE: 11/26/2024 SLD COUNTY/SR - ANNUAL PRINT COUNTY: CLEARFIELD

DIR: E TOTAL LEN: 41.844 MI. DIST: 02-2 SR: 80
LEFT MUN: BRADFORD T RIGHT MUN: BRADFORD T

1 0 01009 0 01 1304+50 131223 FT MILEPOST 121.00 LENGTH(AH 2882 BK 2720) 1211/0000		130714 FT 1 0 01009 0 01 1304+50 MILEPOST 121.00 LENGTH(AH 2648 BK 2670) 1210/0000
CROSSOVER RD (CONN) 1 0 01009 0 01 1277+50 128503 FT LENGTH(AH 2720 BK 2682) 1205/0000		CROSSOVER RD (CONN) 1 0 01009 0 01 1277+77 128044 FT LENGTH(AH 2670 BK 2644) 1204/0011 1204/0000
BMSSEN 17/0080/1201/1663 1201/1814 0 0 00000 0 00 0000+00 OTHER RR BMSBG 17/0080/1201/1663 1201/1663 BMSSEN 17/0080/1201/0190 1201/1254		1200/1775 BMSSEN 17/0080/1200/1624 0 0 00000 0 00 0000+00 OTHER RR BMSBG 17/0080/1200/1624 1200/1624 BMSSEN 17/0080/1200/0205 1200/1270
BRADFORD LAWRENCE T 1 0 01009 0 01 1252+66 1201/0619 W BR SUSQUEHANNA RIVER BMSBG 17/0080/1201/0190 1201/0190 1 0 01009 0 01 1251+58 125821 FT MILEPOST 120.00 LENGTH(AH 2682 BK 2704) 1201/0000		1200/0565 BRADFORD LAWRENCE T 1 0 01009 0 01 1253+59 1200/0205 W BR SUSQUEHANNA RIVER BMSBG 17/0080/1200/0205 1200/0205 1 0 01009 0 01 1251+58 125400 FT MILEPOST 120.00 LENGTH(AH 2644 BK 2521) 1200/0000
RAMP K RD (SR8010 SEG 0500/0000) 1195/1769		1194/1447 RAMP M RD (SR8010 SEG 0750/0796) 1194/0689
BMSSEN 17/0080/1195/0712 1195/0810 0 0 00000 0 00 0000+00 LR 17052 BMSBG 17/0080/1195/0712 1195/0712		BMSSEN 17/0080/1194/0591 1194/0591 0 0 00000 0 00 0000+00 LR 17052 BMSBG 17/0080/1194/0591 1194/0591
1 0 01009 0 01 1224+49 123117 FT LENGTH(AH 2704 BK 2462) 1195/0000		122879 FT 1 0 01009 0 01 1226+64 LENGTH(AH 2521 BK 2773) 1194/0000
RAMP J RD (SR8010 SEG 0250/1105) 1191/2141		

DIR: E TOTAL LEN: 41.844 MI. DIST: 02-2 SR: 80
LEFT MUN: LAWRENCE T RIGHT MUN: LAWRENCE T

EXTRACT DATE: 11/25/2024 ROADWAY MANAGEMENT SYSTEM PAGE NUMBER: 44
PRINT DATE: 11/26/2024 SLD COUNTY/SR - ANNUAL PRINT COUNTY: CLEARFIELD

DIR: E TOTAL LEN: 41.844 MI. DIST: 02-2 SR: 80
LEFT MUN: LAWRENCE T RIGHT MUN: LAWRENCE T

1 0 01009 0 01 1093+18 110087 FT	109558 FT	1 0 01009 0 01 1093+18
MILEPOST 117.00		MILEPOST 117.00
LENGTH(AH 2342 BK 2804) 1171/0000	5 1170/0000	LENGTH(AH 2631 BK 2615)

1 0 01009 0 01 1065+90 107283 FT	106943 FT	1 0 01009 0 01 1067+03
LENGTH(AH 2804 BK 2518) 1165/0000	5 1164/0000	LENGTH(AH 2615 BK 2640)
CROSSOVER RD		CROSSOVER RD
(CONN) 1161/2241	1160/2257	(CONN)

DMS SIGN STRUCTURE		
BMSID 17/0080/1161/0650 1161/0650		
TWP RD #519		TWP RD #519
OP ID 17/1015/0010/0000 1161/0599	1160/0598	OP ID 17/1015/0010/0000
		DMS SIGN STRUCTURE
1 0 01009 0 01 1041+49 104765 FT	1160/0570	BMSID 17/0080/1160/0570
MILEPOST 116.00	104303 FT	1 0 01009 0 01 1041+49
LENGTH(AH 2518 BK 2756) 1161/0000	5 1160/0000	MILEPOST 116.00
		LENGTH(AH 2640 BK 2657)

FORMER REST AREA RD		
(GOVT) 1155/0943		
1 0 01009 0 01 1014+83 102009 FT	101646 FT	1 0 01009 0 01 1014+92
LENGTH(AH 2756 BK 2640) 1155/0000	5 1154/0000	LENGTH(AH 2657 BK 2640)
FORMER REST AREA RD		
(GOVT) 1151/1838		

1 0 01009 0 01 0988+99 099369 FT	099006 FT	1 0 01009 0 01 0988+99
MILEPOST 115.00		MILEPOST 115.00
LENGTH(AH 2640 BK 2522) 1151/0000	5 1150/0000	LENGTH(AH 2640 BK 2652)

EXTRACT DATE: 11/25/2024 ROADWAY MANAGEMENT SYSTEM PAGE NUMBER: 43
PRINT DATE: 11/26/2024 SLD COUNTY/SR - ANNUAL PRINT COUNTY: CLEARFIELD

DIR: E TOTAL LEN: 41.844 MI. DIST: 02-2 SR: 80
LEFT MUN: LAWRENCE T RIGHT MUN: LAWRENCE T

1 0 01009 0 01 0961+72 096847 FT
LENGTH(AH 2522 BK 2571) 1145/0000

096354 FT 1 0 01009 0 01 0961+85
1144/0000 LENGTH(AH 2652 BK 2600)

LAWRENCE
PINE T 1141/0780

1140/0780 LAWRENCE
PINE T

1 0 01009 0 01 0935+85 094276 FT
MILEPOST 114.00
LENGTH(AH 2571 BK 2719) 1141/0000

093754 FT 1 0 01009 0 01 0935+85
MILEPOST 114.00
1140/0000 LENGTH(AH 2600 BK 2314)

1 0 01009 0 01 0909+39 091557 FT
LENGTH(AH 2719 BK 2532) 1135/0000
TRIB MOOSE CREEK
STRUCTURE LENGTH 9 FT
BMSID 17/0080/1130/2386 1131/2356

091440 FT 1 0 01009 0 01 0911+69
1134/0000 LENGTH(AH 2314 BK 2895)
TRIB MOOSE CREEK
STRUCTURE LENGTH 9 FT
BMSID 17/0080/1130/2386

1 0 01009 0 00 0883+85 089025 FT
MILEPOST 113.00
LENGTH(AH 2532 BK 2709) 1131/0000

088545 FT 1 0 01009 0 00 0883+85
MILEPOST 113.00
1130/0000 LENGTH(AH 2895 BK 2768)

MOOSE CREEK
STRUCTURE LENGTH 17 FT
BMSID 17/0080/1124/0775 1125/0659

MOOSE CREEK
STRUCTURE LENGTH 17 FT
BMSID 17/0080/1124/0775

EXTRACT DATE: 11/25/2024 ROADWAY MANAGEMENT SYSTEM PAGE NUMBER: 42
PRINT DATE: 11/26/2024 SLD COUNTY/SR - ANNUAL PRINT COUNTY: CLEARFIELD

DIR: E TOTAL LEN: 41.844 MI. DIST: 02-2 SR: 80
LEFT MUN: PINE T RIGHT MUN: PINE T

1 0 01009 0 00 0859+94 086316 FT
LENGTH(AH 2709 BK 2640) 1125/0000

085777 FT 1 0 01009 0 00 0858+34
1124/0000 LENGTH(AH 2768 BK 2592)

CROSSOVER RD
(CONN) 1121/0707

1120/0686 CROSSOVER RD
(CONN)
MOOSE CREEK
STRUCTURE LENGTH 12 FT
BMSID 17/0080/1120/0200

1 0 01009 0 00 0830+09 083676 FT
MOOSE CREEK
STRUCTURE LENGTH 12 FT
BMSID 17/0080/1120/0200
MILEPOST 112.00
LENGTH(AH 2640 BK 2608) 1121/0000

083185 FT 1 0 01009 0 00 0830+09
1120/0000 MILEPOST 112.00
LENGTH(AH 2592 BK 2682)

1 0 01009 0 00 0806+44 081068 FT
LENGTH(AH 2608 BK 2640) 1115/0000
RWIS SITE/AT EXIT 111 1111/2413

1114/0081 DMS SIGN STRUCTURE
BMSID 17/0080/1114/0081
080503 FT 1 0 01009 0 00 0803+27
1114/0000 LENGTH(AH 2682 BK 2606)

1 0 01009 0 00 0778+21 078428 FT
MILEPOST 111.00
LENGTH(AH 2640 BK 2588) 1111/0000

077897 FT 1 0 01009 0 00 0778+21
MILEPOST 111.00
1110/0000 LENGTH(AH 2606 BK 2654)

RAMP D RD
(SR8006 SEG 0500/0000) 1105/1384

1104/1562 RAMP G RD
(SR8006 SEG 0750/1201)

RAMP C RD
(SR8006 SEG 0520/2086) 1105/0709

EXTRACT DATE: 11/25/2024 ROADWAY MANAGEMENT SYSTEM PAGE NUMBER: 41
PRINT DATE: 11/26/2024 SLD COUNTY/SR - ANNUAL PRINT COUNTY: CLEARFIELD

DIR: E TOTAL LEN: 41.844 MI. DIST: 02-2 SR: 80
LEFT MUN: PINE T RIGHT MUN: PINE T

LR 17041				LR 17041					
OP	ID	17/0153/0471/0000	1105/0146		1104/0294	OP	ID	17/0153/0470/0000	
1	0	01009	0 00 0756+94	075840 FT	075243 FT	1	0	01009	0 00 0751+65
LENGTH(AH 2588 BK 2684) 1105/0000					1104/0000	LENGTH(AH 2654 BK 2628)			
RAMP A RD					1100/1755	RAMP B RD			
(SR8006 SEG 0250/1507) 1101/1103						(SR8006 SEG 0010/0000)			
1 0 01009 0 00 0725+53 073156 FT					072615 FT	1 0 01009 0 00 0725+53			
MILEPOST 110.00						MILEPOST 110.00			
LENGTH(AH 2684 BK 2892) 1101/0000					1100/0000	LENGTH(AH 2628 BK 2698)			
CROSSOVER RD					1094/1094	CROSSOVER RD			
(CONN) 1095/1275						(CONN)			
STONY RUN						STONY RUN			
STRUCTURE LENGTH 17 FT						STRUCTURE LENGTH 17 FT			
BMSID 17/0080/1095/0326 1095/0326					069917 FT	1 0 01009 0 00 0698+43			
1 0 01009 0 00 0701+47 070264 FT					1094/0000	LENGTH(AH 2698 BK 2586)			
LENGTH(AH 2892 BK 2617) 1095/0000									
1 0 01009 0 00 0672+57 067647 FT					067331 FT	1 0 01009 0 00 0672+57			
MILEPOST 109.00						MILEPOST 109.00			
LENGTH(AH 2617 BK 2613) 1091/0000					1090/0000	LENGTH(AH 2586 BK 2673)			
(FRST) GORDON					1084/0899	(FRST) GORDON			
OP ID 17/4027/0030/0000 1085/0887						OP ID 17/4027/0010/0000			
1 0 01009 0 00 0649+37 065034 FT					064658 FT	1 0 01009 0 00 0646+12			
LENGTH(AH 2613 BK 2640) 1085/0000					1084/0000	LENGTH(AH 2673 BK 2650)			

EXTRACT DATE: 11/25/2024 ROADWAY MANAGEMENT SYSTEM PAGE NUMBER: 40
PRINT DATE: 11/26/2024 SLD COUNTY/SR - ANNUAL PRINT COUNTY: CLEARFIELD

DIR: E TOTAL LEN: 41.844 MI. DIST: 02-2 SR: 80
LEFT MUN: PINE T RIGHT MUN: PINE T

1 0 01009 0 00 0619+67 062394 FT	062008 FT	1 0 01009 0 00 0619+67
MILEPOST 108.00		MILEPOST 108.00
LENGTH(AH 2640 BK 2644) 1081/0000	5 1080/0000	LENGTH(AH 2650 BK 2635)
PINE		PINE
UNION T	1075/1964	UNION T
	1074/2320	

1 0 01009 0 00 0591+64 059750 FT	059373 FT	1 0 01009 0 00 0593+44
LENGTH(AH 2644 BK 2816) 1075/0000	5 1074/0000	LENGTH(AH 2635 BK 2627)

STONY RUN
STRUCTURE LENGTH 20 FT
BMSID 17/0080/1071/1113 1071/1113

1 0 01009 0 00 0566+88 056934 FT	056746 FT	1 0 01009 0 00 0566+88
MILEPOST 107.00		MILEPOST 107.00
LENGTH(AH 2816 BK 2679) 1071/0000	5 1070/0000	LENGTH(AH 2627 BK 2683)

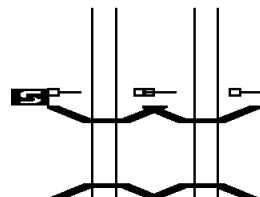
1 0 01009 0 00 0537+18 054255 FT	054063 FT	1 0 01009 0 00 0543+12
LENGTH(AH 2679 BK 2606) 1065/0000		CROSSOVER RD
CROSSOVER RD	5 1064/0000	(CONN)
(CONN)		LENGTH(AH 2683 BK 2585)

DMS SIGN STRUCTURE
BMSID 17/0080/1061/1365 1061/1365

EXTRACT DATE: 11/25/2024 ROADWAY MANAGEMENT SYSTEM PAGE NUMBER: 39
PRINT DATE: 11/26/2024 SLD COUNTY/SR - ANNUAL PRINT COUNTY: CLEARFIELD

DIR: E TOTAL LEN: 41.844 MI. DIST: 02-2 SR: 80
LEFT MUN: UNION T RIGHT MUN: UNION T

1 0 01009 0 00 0515+37 051649 FT
MILEPOST 106.00
LENGTH(AH 2606 BK 2788) 1061/0000
BMSSEN 17/0080/1055/2283 1055/2601
1 0 01009 0 00 0509+73
TWP RD 339
BMSBG 17/0080/1055/2283 1055/2283




051478 FT 1 0 01009 0 00 0515+37
MILEPOST 106.00
LENGTH(AH 2585 BK 2599)
BMSSEN 17/0080/1054/2260
1 0 01009 0 00 0509+70
TWP RD 339
BMSBG 17/0080/1054/2260
RWIS SITE/AT ANDERSON C

1 0 01009 0 00 0487+72 048861 FT
LENGTH(AH 2788 BK 2661) 1055/0000



048879 FT 1 0 01009 0 00 0488+29
LENGTH(AH 2599 BK 2702)
DMS SIGN STRUCTURE
BMSID 17/0080/1054/1020

1 0 01009 0 00 0461+21 046200 FT
MILEPOST 105.00
LENGTH(AH 2661 BK 2750) 1051/0000



046177 FT 1 0 01009 0 00 0461+21
MILEPOST 105.00
LENGTH(AH 2702 BK 2639)

1 0 01009 0 00 0433+66 043450 FT
LENGTH(AH 2750 BK 2541) 1045/0000



043538 FT 1 0 01009 0 00 0434+82
LENGTH(AH 2639 BK 2641)

TWP RD #361
OP ID 17/4025/0010/0000 1041/0221
1 0 01009 0 00 0408+35 040909 FT
MILEPOST 104.00
LENGTH(AH 2541 BK 2807) 1041/0000



TWP RD #361
OP ID 17/4025/0010/0000 1040/0246
1 0 01009 0 00 0408+35
MILEPOST 104.00
LENGTH(AH 2641 BK 2647)

EXTRACT DATE: 11/25/2024 ROADWAY MANAGEMENT SYSTEM PAGE NUMBER: 38
PRINT DATE: 11/26/2024 SLD COUNTY/SR - ANNUAL PRINT COUNTY: CLEARFIELD

DIR: E TOTAL LEN: 41.844 MI. DIST: 02-2 SR: 80
LEFT MUN: UNION T RIGHT MUN: UNION T

1 0 01009 0 00 0380+19 038102 FT
LENGTH(AH 2807 BK 2497) 1035/0000

038250 FT 1 0 01009 0 00 0382+15
1034/0000 LENGTH(AH 2647 BK 2649)

1 0 01009 0 00 0355+57 035605 FT
MILEPOST 103.00
LENGTH(AH 2497 BK 2528) 1031/0000

035601 FT 1 0 01009 0 00 0355+57
MILEPOST 103.00
1030/0000 LENGTH(AH 2649 BK 2636)

UNION
SANDY T
1 0 01009 0 00 0330+27 033077 FT
LENGTH(AH 2528 BK 2713) 1025/0000

1024/0208 UNION
032965 FT SANDY T
1 0 01009 0 00 0329+42
1024/0000 LENGTH(AH 2636 BK 2647)

LR 17091
OP ID 17/4015/0030/0000 1021/0928























1020/0922 OP ID LR 17091
17/4015/0030/0000

1 0 01009 0 00 0303+09 030364 FT
MILEPOST 102.00
LENGTH(AH 2713 BK 2667) 1021/0000
CROSSOVER RD
(CONN) 1015/2538

030318 FT 1 0 01009 0 00 0303+09
MILEPOST 102.00
1020/0000 LENGTH(AH 2647 BK 2645)
CROSSOVER RD
(CONN) 1014/2500

EXTRACT DATE: 11/25/2024 ROADWAY MANAGEMENT SYSTEM PAGE NUMBER: 37
PRINT DATE: 11/26/2024 SLD COUNTY/SR - ANNUAL PRINT COUNTY: CLEARFIELD

DIR: E TOTAL LEN: 41.844 MI. DIST: 02-2 SR: 80
LEFT MUN: SANDY T RIGHT MUN: SANDY T

1 0 01009 0 00 0276+34 027697 FT		027673 FT	1 0 01009 0 00 0276+79
LENGTH(AH 2667 BK 2595) 1015/0000		1014/0000	LENGTH(AH 2645 BK 2641)
BMSSEN 17/0080/1011/2001 1011/2264		1010/2143	BMSSEN 17/0080/1010/1880
1 0 01009 0 00 0270+36			1 0 01009 0 00 0269+19
SANDY LICK CREEK			SANDY LICK CREEK
BMSBG 17/0080/1011/2001 1011/2001		1010/1880	BMSBG 17/0080/1010/1880
			
BMSSEN 17/0080/1011/0414 1011/0654		1010/0547	BMSSEN 17/0080/1010/0307
1 0 01009 0 00 0254+36			1 0 01009 0 00 0253+35
LR 402			LR 402
BMSBG 17/0080/1011/0414 1011/0414		1010/0307	BMSBG 17/0080/1010/0307
1 0 01009 0 00 0250+29 025102 FT		025032 FT	1 0 01009 0 00 0250+29
MILEPOST 101.00			MILEPOST 101.00
LENGTH(AH 2595 BK 2785) 1011/0000		1010/0000	LENGTH(AH 2641 BK 2638)
RAMP C RD			
(SR8004 SEG 0260/0000) 1005/2771		1004/2364	RAMP B RD
			(SR8004 SEG 0020/1120)
RAMP D RD			
(SR8004 SEG 0250/1820) 1005/1913		1004/1605	RAMP A RD
			(SR8004 SEG 0010/0000)
GRAVEL LICK CREEK			GRAVEL LICK CREEK
STRUCTURE LENGTH 20 FT		1004/1023	STRUCTURE LENGTH 20 FT
BMSID 17/0080/1005/1153 1005/1153			BMSID 17/0080/1004/1023
			
1 0 01009 0 00 0222+73 022317 FT		022394 FT	1 0 01009 0 00 0224+03
LENGTH(AH 2785 BK 2480) 1005/0000		1004/0000	LENGTH(AH 2638 BK 2626)
			
			
1 0 01009 0 00 0197+52 019837 FT		019768 FT	1 0 01009 0 00 0197+52
MILEPOST 100.00			MILEPOST 100.00
LENGTH(AH 2480 BK 2520) 1001/0000		1000/0000	LENGTH(AH 2626 BK 2663)
			
			
BEAVER RUN			BEAVER RUN
STRUCTURE LENGTH 11 FT		0994/1329	STRUCTURE LENGTH 11 FT
BMSID 17/0080/0995/1270 0995/1270			BMSID 17/0080/0994/1329

EXTRACT DATE: 11/25/2024 ROADWAY MANAGEMENT SYSTEM PAGE NUMBER: 36
PRINT DATE: 11/26/2024 SLD COUNTY/SR - ANNUAL PRINT COUNTY: CLEARFIELD

DIR: E TOTAL LEN: 41.844 MI. DIST: 02-2 SR: 80
LEFT MUN: SANDY T RIGHT MUN: SANDY T

								JUNIATA RUN			
								STRUCTURE LENGTH 14 FT			
								BMSID 17/0080/0994/0062			
								1 0 01009 0 00 0171+76			
1 0 01009 0 00 0172+59 017317 FT				0994/0062				LENGTH(AH 2663 BK 2640)			
LENGTH(AH 2520 BK 2779) 0995/0000				017105 FT							
JUNIATA RUN				0994/0000							
STRUCTURE LENGTH 14 FT											
BMSID 17/0080/0991/2759 0991/2759											
CROSSOVER RD								CROSSOVER RD			
(CONN)								(CONN)			
1 0 01009 0 00 0144+70 014538 FT				0991/0106				1 0 01009 0 00 0144+70			
MILEPOST 099.00				0990/0105				MILEPOST 099.00			
LENGTH(AH 2779 BK 2792) 0991/0000				014465 FT				LENGTH(AH 2640 BK 2687)			
				0990/0000				SIGN: CENTER MOUNTD			
								BMSID 17/0080/0984/2550			
CLEAR RUN								CLEAR RUN			
STRUCTURE LENGTH 19 FT								STRUCTURE LENGTH 19 FT			
BMSID 17/0080/0984/2426 0985/2576				0984/2550				BMSID 17/0080/0984/2426			
SIGN: CENTER MOUNTD											
BMSID 17/0080/0985/2486 0985/2486				0984/2426				BMSID 17/0080/0984/2426			
BMSEN 17/0080/0985/2321 0985/2469								BMSEN 17/0080/0984/2208			
1 0 01009 0 00 0140+49				0984/2335				1 0 01009 0 00 0140+02			
TWP RD 399								TWP RD 399			
BMSBG 17/0080/0985/2321 0985/2321				0984/2208				BMSBG 17/0080/0984/2208			
1 0 01009 0 00 0117+21 011746 FT								011778 FT 1 0 01009 0 00 0117+58			
LENGTH(AH 2792 BK 2594) 0985/0000				0984/0000				LENGTH(AH 2687 BK 2620)			
1 0 01009 0 00 0091+08 009152 FT								009158 FT 1 0 01009 0 00 0091+08			
MILEPOST 098.00								MILEPOST 098.00			
LENGTH(AH 2594 BK 2603) 0981/0000				0980/0000				LENGTH(AH 2620 BK 2627)			

EXTRACT DATE: 11/25/2024 ROADWAY MANAGEMENT SYSTEM PAGE NUMBER: 35
PRINT DATE: 11/26/2024 SLD COUNTY/SR - ANNUAL PRINT COUNTY: CLEARFIELD

DIR: E TOTAL LEN: 41.844 MI. DIST: 02-2 SR: 80
LEFT MUN: SANDY T RIGHT MUN: SANDY T

TRIB	SLAB	RUN	STRUCTURE	LENGTH							TRIB	SLAB	RUN	STRUCTURE	LENGTH						
BMSID	17/0080/0974/1181	0975/1240		11 FT							0974/1181	BMSID	17/0080/0974/1181		11 FT						
1 0 01009	0 00	0065+16	006549	FT							006531	FT	1 0 01009	0 00	0065+76						
LENGTH(AH	2603	BK 2640)	0975/0000								0974/0000		LENGTH(AH	2627	BK 2630)						
SLAB RUN	STRUCTURE	LENGTH	13 FT								SLAB RUN	STRUCTURE	LENGTH	13 FT							
BMSID	17/0080/0970/0588	0971/0638									0970/0588	BMSID	17/0080/0970/0588								
1 0 01009	0 00	0039+08	003909	FT							003901	FT	1 0 01009	0 00	0039+08						
MILEPOST	097.00												MILEPOST	097.00							
LENGTH(AH	2640	BK 2638)	0971/0000								0970/0000		LENGTH(AH	2630	BK 2621)						
RAMP A RD	(SR8002	SEG 0500/0000)	0965/1912								0964/1889		RAMP D RD	(SR8002	SEG 0750/0843)						
SLAB RUN	STRUCTURE	LENGTH	8 FT								0964/1370		SLAB RUN	STRUCTURE	LENGTH	8 FT					
BMSID	17/0080/0964/1370	0965/1405									0964/1370	BMSID	17/0080/0964/1370								
RAMP B RD	(SR8002	SEG 0510/1632)	0965/0793								0964/0657		BMSID	17/0080/0964/0313							
BMSID	17/0080/0965/0125	0965/0488									0964/0313		BMSID	17/0080/0964/0313							
1 0 01009	0 00	0013+17									001280	FT	1 0 01009	0 00	0012+04						
LR 59											0964/0000		LR 59								
BMSBG	17/0080/0965/0125	0965/0125									0962/1158		BMSBG	17/0080/0964/0313							
1 0 01009	0 00	0011+92	001271	FT									1 0 01009	0 00	0012+04						
LENGTH(AH	2638	BK 1271)	0965/0000										LENGTH(AH	2621	BK 1280)						
KEYSTONE SHORTWAY HW	INTER-BK										000000	FT	KEYSTONE SHORTWAY HW	INTER-BK							
(SR0080	SEG 0961/0976)										INTER-BK		(SR0080	SEG 0960/1007)							
MFC BEGIN	= A												MFC BEGIN	= A							
LENGTH(AH	1271	BK 0000)	0963/0000								0962/0000		LENGTH(AH	1280	BK 0000)						

EXTRACT DATE: 11/25/2024 ROADWAY MANAGEMENT SYSTEM PAGE NUMBER: 34
PRINT DATE: 11/26/2024 SLD COUNTY/SR - ANNUAL PRINT COUNTY: CLEARFIELD
DIR: B TOTAL LEN: 43.185 MI. DIST: 02-2 SR: 53
LEFT MUN: COOPER T RIGHT MUN: COOPER T

EXTRACT DATE: 11/25/2024 ROADWAY MANAGEMENT SYSTEM PAGE NUMBER: 33
PRINT DATE: 11/26/2024 SLD COUNTY/SR - ANNUAL PRINT COUNTY: CLEARFIELD

DIR: B TOTAL LEN: 43.185 MI. DIST: 02-2 SR: 53
LEFT MUN: COOPER T RIGHT MUN: COOPER T

227668 FT

INTER-AHD SR 0053 SH
0942/0351 (SR0053 SEG 0022/0000)
227622 FT 0 0 00000 0 00 0000+00
5 0942/0000 LENGTH(AH 0351 BK 1332)

226336 FT

226290 FT 1 0 00219 0 00 0413+84
5 0940/0000 LENGTH(AH 1332 BK 2234)

224102 FT

224056 FT 1 0 00219 0 00 0391+72
5 0930/0000 LENGTH(AH 2234 BK 2378)

221724 FT

221678 FT 1 0 00219 0 00 0367+94
5 0920/0000 LENGTH(AH 2378 BK 2877)

218847 FT

218801 FT 1 0 00219 0 00 0339+17
5 0910/0000 LENGTH(AH 2877 BK 2543)

216304 FT

216258 FT 1 0 00219 0 00 0313+74
5 0900/0000 LENGTH(AH 2543 BK 2482)

EXTRACT DATE: 11/25/2024 ROADWAY MANAGEMENT SYSTEM PAGE NUMBER: 32
PRINT DATE: 11/26/2024 SLD COUNTY/SR - ANNUAL PRINT COUNTY: CLEARFIELD

DIR: B TOTAL LEN: 43.185 MI. DIST: 02-2 SR: 53
LEFT MUN: COOPER T RIGHT MUN: COOPER T

1 0 00219 0 00 0288+92 213822 FT
GERMAN RD
(T728) 0890/0000

213776 FT
NC DRIFTING HW
5 0890/0000 LENGTH(AH 2482 BK 3498)

1 0 00219 0 00 0253+80 210324 FT
SYLVAN GROVE RD
(T727) 0880/0000

210278 FT
5 0880/0000 LENGTH(AH 3498 BK 1905)

208419 FT

208373 FT 1 0 00219 0 00 0234+80
COOPER TWO RD
(T735)
5 0870/0000 LENGTH(AH 1905 BK 2203)

206216 FT

206170 FT 1 0 00219 0 00 0212+77
5 0860/0000 LENGTH(AH 2203 BK 2413)

203803 FT

203757 FT 1 0 00219 0 00 0188+78
VILLAGE: DRIFTING
FIRE HOUSE RD
(T726)
5 0850/0000 LENGTH(AH 2413 BK 2028)

EXTRACT DATE: 11/25/2024 ROADWAY MANAGEMENT SYSTEM PAGE NUMBER: 31
PRINT DATE: 11/26/2024 SLD COUNTY/SR - ANNUAL PRINT COUNTY: CLEARFIELD

DIR: B TOTAL LEN: 43.185 MI. DIST: 02-2 SR: 53
LEFT MUN: COOPER T RIGHT MUN: COOPER T

1 0 00219 0 00 0168+56 201775 FT
BASIN RUN RD
(T736) 0840/0000

==

201729 FT

0840/0000 LENGTH(AH 2028 BK 2091)

DRAIN LICK RD
(T245) 0830/0535
199684 FT

==

199638 FT 1 0 00219 0 00 0147+51

COOPER AV
(SR2039 SEG 0070/2585)

0830/0000 LENGTH(AH 2091 BK 3224)

==

0820/1828 JOHNSONS RD
(T734)

1 0 00219 0 00 0115+33 196460 FT
PEARCE HOLLOW RD
(T719) 0820/0000

==

196414 FT

0820/0000 LENGTH(AH 3224 BK 2659)

==

0810/1612 GRASSFLAT AV
(SR2038 SEG 0010/0000)

193801 FT

193755 FT 1 0 00219 0 00 0088+78

SPORTSMENS RD
(T711)

0810/0000 LENGTH(AH 2659 BK 2829)

==

190972 FT


190926 FT 1 0 00219 0 00 0060+62

LANSE RD
(SR2035 SEG 0150/1621)

==

EXTRACT DATE: 11/25/2024 ROADWAY MANAGEMENT SYSTEM PAGE NUMBER: 30
PRINT DATE: 11/26/2024 SLD COUNTY/SR - ANNUAL PRINT COUNTY: CLEARFIELD

DIR: B TOTAL LEN: 43.185 MI. DIST: 02-2 SR: 53
LEFT MUN: COOPER T RIGHT MUN: COOPER T



EXTRACT DATE: 11/25/2024 ROADWAY MANAGEMENT SYSTEM PAGE NUMBER: 29
PRINT DATE: 11/26/2024 SLD COUNTY/SR - ANNUAL PRINT COUNTY: CLEARFIELD

DIR: B TOTAL LEN: 43.185 MI. DIST: 02-2 SR: 53
LEFT MUN: COOPER T RIGHT MUN: COOPER T

(T705)

0750/0385
181345 FT

==

181299 FT 1 0 00313 0 00 0413+96

5 0750/0000

COOPER
MORRIS T
LENGTH(AH 1889 BK 3723)
SCHOOL HOUSE RD
(T706)

0740/3643

POE

(APRA) PADOT STOCKPILE
PADOT STOCKPILE #06 RD
(GOVT)
0740/2417

177622 FT

5 177576 FT 1 0 00313 0 00 0376+91
0740/0000 LENGTH(AH 3723 BK 2545)

CEMETERY RD
(T715)

SR 9109 SH

(SR9109 SEG 0010/0000)

0730/0638

==

0730/0095
175077 FT

==

175031 FT 1 0 00313 0 00 0355+80

5 0730/0000

MFC BEGIN = C
LENGTH(AH 2545 BK 0640)

ALLPORT CUTOFF RD

(SR2030 SEG 0150/0179)

0 0 00000 0 00 0000+00

MFC BEGIN = C

LENGTH(AH 0686 BK 1414)

PLEASANT MEADOW RD

(T974)

0723/0426

==

174391 FT

==

0722/0426

ALLPORT CUTOFF RD
(SR2030 SEG 0150/0179)

174391 FT

0 0 00000 0 00 0000+00

5 0722/0000

MFC BEGIN = C
LENGTH(AH 0640 BK 1414)

0720/1092

==

172977 FT

NC ALLPORT TO KYLERTOWN HW

5 172977 FT 1 0 00313 0 00 0340+18
0720/0000 LENGTH(AH 1414 BK 2420)

EXTRACT DATE: 11/25/2024 ROADWAY MANAGEMENT SYSTEM PAGE NUMBER: 28
PRINT DATE: 11/26/2024 SLD COUNTY/SR - ANNUAL PRINT COUNTY: CLEARFIELD

DIR: B TOTAL LEN: 43.185 MI. DIST: 02-2 SR: 53
LEFT MUN: MORRIS T RIGHT MUN: MORRIS T

1 0 00313 0 00 0306+52 170557 FT
(TBK) OLD TURNPIKE RD
(T700) 0710/0000

PINE ST
(T699) 0700/0946
AL
(TWP) 0700/0629

168786 FT

165553 FT

CUINARD LN
(TWP) 0680/1730

162735 FT

1 0 00313 0 00 0203+37 160250 FT
DEER CREEK RD

170557 FT ALLPORT MUNSON RD
(SR2032 SEG 0100/0000)
5 0710/0000 LENGTH(AH 2420 BK 1771)

168786 FT 1 0 00313 0 00 0288+65
TROLLY RD
(SR2031 SEG 0010/0000)
5 0700/0000 LENGTH(AH 1771 BK 3233)

165553 FT 1 0 00313 0 00 0256+35
VILLAGE: ALLPORT
OAK GROVE RD
(T694)
5 0690/0000 LENGTH(AH 3233 BK 2818)

162735 FT 1 0 00313 0 00 0227+88
5 0680/0000 LENGTH(AH 2818 BK 2485)

160250 FT PARDEE RD
(SR1009 SEG 0070/0000)

EXTRACT DATE: 11/25/2024 ROADWAY MANAGEMENT SYSTEM PAGE NUMBER: 27
PRINT DATE: 11/26/2024 SLD COUNTY/SR - ANNUAL PRINT COUNTY: CLEARFIELD

DIR: B TOTAL LEN: 43.185 MI.
LEFT MUN: MORRIS T

DIST: 02-2 SR: 53
RIGHT MUN: MORRIS T

(SR1009 SEG 0070/0000) 0670/0000

WALLACETON RD
(SR2034 SEG 0090/2306) 0660/0960
GOOSE LN
(TWP) 0660/0569

FIREMANS DR
(T684) 0660/0231
158455 FT
GLENDALE AV
(T688) 0660/0000

155806 FT

EMIGH RUN RD
(T682) 0640/1787

153438 FT

150324 FT

0670/0000 LENGTH(AH 2485 BK 1795)

0660/0480 CHURCH ST
(SR2034 SEG 0100/0000)

158455 FT 1 0 00313 0 00 0185+75

0660/0000 NC MAIN ST
LENGTH(AH 1795 BK 2649)

155806 FT 1 0 00313 0 00 0158+84
VILLAGE: MORRISDALE

0650/0000 NC GLENDALE AV
CHURCH ST
(SR2034 SEG 0110/1965)
LENGTH(AH 2649 BK 2368)

0640/0023 BMS EN 17/0053/0640/0000
153438 FT 1 0 00313 0 00 0135+25

0640/0000 P3
EMIGH RUN
BMSBG 17/0053/0640/0000
LENGTH(AH 2368 BK 3114)

150324 FT 1 0 00313 0 00 0103+96
0630/0000 LENGTH(AH 3114 BK 2017)

EXTRACT DATE: 11/25/2024 ROADWAY MANAGEMENT SYSTEM PAGE NUMBER: 26
PRINT DATE: 11/26/2024 SLD COUNTY/SR - ANNUAL PRINT COUNTY: CLEARFIELD

DIR: B TOTAL LEN: 43.185 MI. DIST: 02-2 SR: 53
LEFT MUN: MORRIS T RIGHT MUN: MORRIS T

	148307 FT		148307 FT	1 0 00313 0 00 0084+00 VILLAGE: HAWK RUN POWELL ST (SR2036 SEG 0010/0000) LENGTH(AH 2017 BK 3125)
LIL TROY DR (T968)	0610/0755	==		
LIL TROY DR (T968)	0610/0327	==		
	145182 FT			
			145182 FT	1 0 00313 0 00 0052+75 LENGTH(AH 3125 BK 2437)
SCOTT ST (T967)	0600/0827	==		
1 0 00313 0 00 0028+44	142745 FT	==	142745 FT	NINTH ST (SR2043 SEG 0010/0122)
TROY HILL RD (T680)	0600/0000	==		
			0590/1661	BMSBN 17/0053/0590/1602 1 0 00313 0 00 0015+99 LAUREL RUN
			0590/1602	BMSBG 17/0053/0590/1602 MORRIS
			0590/1279	DECATUR T
TO 0322/0774 SH (CONN)	0590/0152	==		
	139907 FT		139907 FT	1 0 00313 0 00 0000+00 NC PHILIPSBURG AREA HW SR0322 SH (SR0322 SEG 0776/0000)

DIR: B	TOTAL LEN: 43.185 MI.	DIST: 02-2	SR: 53
LEFT MUN: DECATUR T		RIGHT MUN: DECATUR T	
	139907 FT	BK-CENTRE (14)	
		5 0590/0000 LTH AH 002838 BK 005526	
		139907 FT AH-CENTRE (14)	
		7582/0000 LTH AH 005526 BK 001499	
		BMS EN 17/0053/0580/1393	
		INTER-AHD MAPLE ST	
		(SR0053 SEG 0004/0000)	
		0580/1499 CHESTER HILL B	
		1 0 00057 0 00 0224+93	
		MOSHANNON CREEK	
		0580/1393 BMSBG 17/0053/0580/1393	
RAILROAD ST (BORO)	0580/1189	(APRA) BLAISE ALEXANDER	
		BLAISE ALEXANDER CHEVY	
CGUIRK ST (BORO)	0580/0594	(PRDR)	
OWLAND ST (BORO)	0580/0323	ROWLAND ST (BORO)	
	138408 FT	0580/0338	
		0580/0208 SPRING AL (BORO)	
		138408 FT 1 0 00057 0 00 0210+93	
		GERTRUDE ST (BORO)	
		5 0580/0000 LENGTH (AH 1499 BK 2872)	
		CLOVER AL (BORO)	
		0570/2671 LAURA ST (BORO)	
		0570/2463 DECATUR ST (BORO)	
TBK) DECATUR ST (BORO)	0570/2244	0570/2244	
DA ST (BORO)	0570/2030		
AY ST (BORO)	0570/1385	0570/1837 WEST AL (BORO)	
		0570/1086 HILL ST (BORO)	
HILL ST (BORO)	0570/1030		
CENTER ST (BORO)	0570/0669	0570/0669 LOUISA ST (BORO)	
	135536 FT	135536 FT 1 0 00057 0 00 0182+32	
		NC WALTON ST	
		SCOTT LN	

EXTRACT DATE: 11/25/2024 ROADWAY MANAGEMENT SYSTEM PAGE NUMBER: 24
PRINT DATE: 11/26/2024 SLD COUNTY/SR - ANNUAL PRINT COUNTY: CLEARFIELD

DIR: B TOTAL LEN: 43.185 MI. DIST: 02-2 SR: 53
LEFT MUN: CHESTER HILL B RIGHT MUN: CHESTER HILL B

JOHNSON RD (T244)	0570/0000	==	==	5 0570/0000	(T668) CHESTER HILL DECATUR T LENGTH(AH 2872 BK 1868)
UNNAMED AL (BORO)	0560/1168	==	==	0560/1194	LC TO SCOTT LN (CONN)
SCAFE ST (T922)	0560/0322 133668 FT	==	==	133668 FT	1 0 00057 0 00 0163+37 SCOTT LN (T668)
HUDSON ST (T680)	0550/2107	==	==	5 0560/0000	LENGTH(AH 1868 BK 2192)
HORTON ST (T669) CRAGO LN (T188)	131476 FT 0550/0000 0540/3041	==	==	131476 FT	1 0 00057 0 00 0141+71 VILLAGE: HUDSON
		==	==	5 0550/0000	LENGTH(AH 2192 BK 3402)
		==	==	0540/2091	BMS EN 17/0053/0540/2076 1 0 00057 0 00 0127+97 BIG RUN
GEARHARTVILLE RD (SR2021 SEG 0010/0000)	0540/1970	==	==	0540/2076	BMSBG 17/0053/0540/2076
	128074 FT	==	==	0540/0017 128074 FT	BMS EN 17/0053/0540/0000 1 0 00057 0 00 0107+20 SHIMEL RUN
		==	==	5 0540/0000	BMSBG 17/0053/0540/0000 LENGTH(AH 3402 BK 2942)

EXTRACT DATE: 11/25/2024 ROADWAY MANAGEMENT SYSTEM PAGE NUMBER: 23
PRINT DATE: 11/26/2024 SLD COUNTY/SR - ANNUAL PRINT COUNTY: CLEARFIELD

DIR: B TOTAL LEN: 43.185 MI. DIST: 02-2 SR: 53
LEFT MUN: DECATUR T RIGHT MUN: DECATUR T

	125132 FT		125132 FT	1 0 00057 0 00 0077+75
			5 0530/0000	LENGTH(AH 2942 BK 2165)
				(APRA) GEORGE SANKEY DB
			0520/1127	GEORGE SANKEY DBA LN
				(PRDR)
BLACK'S HOME SALES RD				
(PRDR)	0520/0220	POI	0520/0220	(APRA) BLACK'S HOME SAL
	122967 FT		122967 FT	1 0 00057 0 00 0056+10
SUMMIT LN				NC SR 0053 SH
(T154)	0520/0000		5 0520/0000	LENGTH(AH 2165 BK 2608)
			0510/1429	LINGLE ST
				(T690)
STUMPTOWN RD	0510/1261			
(T664)				
	120359 FT		0510/0558	DECATUR
			120359 FT	OSCEOLA MILLS B
			5 0510/0000	1 0 00057 0 00 0029+81
				LENGTH(AH 2608 BK 1655)
				SECOND ST
			0500/1364	(BORO)
				TRCZYTULNY ST
			0500/1150	(BORO)
				UNKNOWN AL
			0500/0949	(BORO)
				KATE ST
			0500/0767	(BORO)
				NONAME AL
			0500/0574	(BORO)
				HALE ST
			0500/0386	(BORO)
				MAYS ST
			0500/0195	(BORO)
				CURTIN ST
1 0 00057 0 00 0013+41	118704 FT		118704 FT	(SR2051 SEG 0010/1290)
CURTIN ST				
(BORO)	0500/0000		5 0500/0000	LENGTH(AH 1655 BK 2034)
				SPRUCE ST
				(BORO)
			0490/1839	

EXTRACT DATE: 11/25/2024 ROADWAY MANAGEMENT SYSTEM PAGE NUMBER: 22
PRINT DATE: 11/26/2024 SLD COUNTY/SR - ANNUAL PRINT COUNTY: CLEARFIELD

DIR: B TOTAL LEN: 43.185 MI. DIST: 02-2 SR: 53
LEFT MUN: OSCEOLA MILLS B RIGHT MUN: OSCEOLA MILLS B

	==	==	0490/1647	COAL ST (BORO)
	==	==	0490/1456	PINE AL (BORO)
				SARAH ST (BORO)
			NC ST	STONE ST
		W	0490/1268	STONE ST (BORO)
	==	==	0490/1068	DECATUR AL (BORO)
	==	==	0490/0877	BLANCHARD ST (BORO)
	==	==	0490/0692	HENRY AL (BORO)
ELIZABETH ST (SR2051 SEG 0020/0000)	==	==	0490/0500	ELIZABETH ST (BORO)
	==	==	0490/0313	SPRING AL (BORO)
FRENCH ST (BORO)				
			0490/0134 116670 FT	
			116670 FT	1 0 00234 0 03 1166+43 NC SARAH ST OSCEOLA MILLS DECATUR T
	--	--	5 0490/0000	LENGTH(AH 2034 BK 2385)
COAL RD (SR2046 SEG 0010/0000)		//		
			114285 FT	1 0 00234 0 03 1142+76 BIG RUN STRUCTURE LENGTH 12 FT BMSID 17/0053/0480/0000
	<	>	5 0480/0000	LENGTH(AH 2385 BK 2946)
1 0 00234 0 03 1113+00 111339 FT ASHLAND TO COAL RUN RD (SR2014 SEG 0130/2820)		==	5 0470/0000	LENGTH(AH 2946 BK 2671)

EXTRACT DATE: 11/25/2024 ROADWAY MANAGEMENT SYSTEM PAGE NUMBER: 21
PRINT DATE: 11/26/2024 SLD COUNTY/SR - ANNUAL PRINT COUNTY: CLEARFIELD

DIR: B TOTAL LEN: 43.185 MI. DIST: 02-2 SR: 53
LEFT MUN: DECATUR T RIGHT MUN: DECATUR T

	0460/2068	BMS	EN	17/0053/0460/1992	
		1	0	00234	0 03 1106+38
				BEAVER RUN	
	0460/1992	BMS	BG	17/0053/0460/1992	
108668 FT	108668 FT	1	0	00234	0 03 1086+63
	0460/0000			LENGTH(AH	2671 BK 2901)
105767 FT	105767 FT	1	0	00234	0 03 1057+90
	0450/0000			LENGTH(AH	2901 BK 2290)
103477 FT	103477 FT	1	0	00234	0 03 1034+64
	0440/0000			LENGTH(AH	2290 BK 2359)
101118 FT	101118 FT	1	0	00234	0 03 1011+05
	0430/0000			LENGTH(AH	2359 BK 2475)
098643 FT	098643 FT	1	0	00234	0 03 0986+59
				DECATUR	
				WOODWARD T	
	0420/0000			LENGTH(AH	2475 BK 2083)

EXTRACT DATE: 11/25/2024 ROADWAY MANAGEMENT SYSTEM PAGE NUMBER: 20
PRINT DATE: 11/26/2024 SLD COUNTY/SR - ANNUAL PRINT COUNTY: CLEARFIELD

DIR: B TOTAL LEN: 43.185 MI. DIST: 02-2 SR: 53
LEFT MUN: WOODWARD T RIGHT MUN: WOODWARD T

	096560 FT		096560 FT 1 0 00234 0 03 0965+76 NC HO UTZDALE TO OSCEOLA HW S 0410/0000 LENGTH(AH 2083 BK 2931) ELECTRIC AV 0400/2370 (TWP)
		==	
		==	0400/1355 MOSHANNON LN (T653)
STERLING AV (SR2007 SEG 0110/0000)	0400/1304	==	
	093629 FT		093629 FT 1 0 00234 0 02 0937+60 WOODWARD HOUTZDALE B S 0400/0000 LENGTH(AH 2931 BK 1592)
HARRY ST (BORO)	0390/1300	==	
DON ST (BORO)	0390/0647	==	0390/0647 DON ST (BORO)
	092037 FT	==	0390/0383 CHARLES ST (BORO)
		==	092037 FT 1 0 00234 0 02 0920+91 NC SP RING ST (BORO)
		==	S 0390/0000 ELIZABETH ST LENGTH(AH 1592 BK 2473) BRISBIN ST (SR0153 SEG 0048/0000)
		==	0380/2041 UNKNOWN AL
		==	0380/1850 (BORO)
		==	0380/1660 GOOD ST (BORO)
NONAME AL (BORO)	0380/1469	==	
		==	MC ATEER ST (BORO)
		==	NC ELIZABETH ST
NONAME AL (BORO)	0380/1074	==	0380/1276 ELIZABETH ST (SR0253 SEG 0210/1425)

EXTRACT DATE: 11/25/2024 ROADWAY MANAGEMENT SYSTEM PAGE NUMBER: 19
PRINT DATE: 11/26/2024 SLD COUNTY/SR - ANNUAL PRINT COUNTY: CLEARFIELD

DIR: B TOTAL LEN: 43.185 MI. DIST: 02-2 SR: 53
LEFT MUN: HOUTZDALE B RIGHT MUN: HOUTZDALE B

CENTENNIAL ST (BORO)	0380/0915	==	0380/0894	BMS EN 17/0053/0380/0871 1 0 00234 0 02 0905+36 BEAVER RUN
NONAME AL (BORO)	0380/0696	==	0380/0871	BMSBG 17/0053/0380/0871
HANNA ST (BORO)				
MC ATEER ST (BORO)	0380/0393	==		
	089564 FT	==	0380/0322	NC MC ATEER ST NONAME AL (BORO)
			089564 FT	1 0 00234 0 02 0896+73 HOUTZDALE WOODWARD T
			5 0380/0000	LENGTH(AH 2473 BK 1854)
			0370/1791	IDA ST (T302)
WEST ELIZA ST (T651)	0370/1455	==		
			087710 FT	
1 0 00234 0 02 0878+25 087710 FT			5 0370/0000	LENGTH(AH 1854 BK 1983)
SUSQUEHANNA AV (T996)	0370/0000	==	0360/1877	KENDRICK RD (T301)
			0360/0789	PINE ST (T871)
PACIFIC AV (T654)	0360/0678	==		
	085727 FT		085727 FT	1 0 00234 0 02 0858+42 FOURTH ST (T872)
			5 0360/0000	LENGTH(AH 1983 BK 2448)
			0350/1708	FIFTH ST (T300)
JUNIATA AV (T652)	0350/1584	==		NC HANNAH ST

EXTRACT DATE: 11/25/2024 ROADWAY MANAGEMENT SYSTEM PAGE NUMBER: 18
PRINT DATE: 11/26/2024 SLD COUNTY/SR - ANNUAL PRINT COUNTY: CLEARFIELD

DIR: B TOTAL LEN: 43.185 MI. DIST: 02-2 SR: 53
LEFT MUN: WOODWARD T RIGHT MUN: WOODWARD T

1 0 00234 0 02 0834+08 083279 FT JUNIATA AV (T246)	0350/0000	==	083279 FT 0350/0000 LENGTH(AH 2448 BK 2194)
081085 FT		-	081085 FT 1 0 00234 0 01 0810+81 WOODWARD BIGLER T 0340/0000 LENGTH(AH 2194 BK 2845)
078240 FT			078240 FT 1 0 00234 0 01 0782+36 0330/0000 LENGTH(AH 2845 BK 1653)
076587 FT			076587 FT 1 0 00234 0 01 0765+83 NC GREEN ACRES RD ELEMENTARY SCHOOL RD (TWP) 0320/0000 LENGTH(AH 1653 BK 2468)
MO VALLEY RD (T574)	0320/0000	==	
ATLANTIC RD (SR2011 SEG 0010/0000)	074119 FT 0310/0000	=	074119 FT 1 0 00234 0 01 0741+53 VILLAGE: AMESVILLE 0310/0000 LENGTH(AH 2468 BK 1507)
072612 FT			072612 FT 1 0 00234 0 01 0726+46 0300/0000 LENGTH(AH 1507 BK 2251)

EXTRACT DATE: 11/25/2024 ROADWAY MANAGEMENT SYSTEM PAGE NUMBER: 17
PRINT DATE: 11/26/2024 SLD COUNTY/SR - ANNUAL PRINT COUNTY: CLEARFIELD

DIR: B TOTAL LEN: 43.185 MI. DIST: 02-2 SR: 53
LEFT MUN: BIGLER T RIGHT MUN: BIGLER T

1 0 00234 0 01 0703+41 070361 FT
BREWERY RD
(T572) 0290/0000

070361 FT

5 0290/0000 LENGTH(AH 2251 BK 2163)

068198 FT

068198 FT 1 0 00234 0 01 0682+83

NC FRONT ST
CLINTON ST
(T568)

5 0280/0000 LENGTH(AH 2163 BK 3021)

BLACKBURN RD
(SR2009 SEG 0090/0000) 0270/2057
LOCUST ST
(T560) 0270/1550

0270/1527
0270/1464

ALEXANDER RD
(T557)

BMSBN 17/0053/0270/1432
1 0 00234 0 01 0666+06

JOPLING RUN

0270/1432 BMSBG 17/0053/0270/1432

0270/1303 VULCAN RD
(SR2009 SEG 0080/2589)

POPLAR ST
(T556) 0270/1228

0270/1115 LIBERTY ST
(TB30)

FOURTH ST
(T564) 0270/0832

0270/0770 BANK LN
(TWP)

0270/0501 AL
(TWP)

ARCH ST
(T565) 0270/0371

0270/0282
0270/0195
065177 FT

BEULA TO MADERA RD
(SR0453 SEG 0140/3213)
BMSBN 17/0053/0270/0000
1 0 00234 0 01 0653+60
CLEARFIELD CREEK
BMSBG 17/0053/0270/0000

065177 FT

EXTRACT DATE: 11/25/2024 ROADWAY MANAGEMENT SYSTEM PAGE NUMBER: 16
PRINT DATE: 11/26/2024 SLD COUNTY/SR - ANNUAL PRINT COUNTY: CLEARFIELD

DIR: B TOTAL LEN: 43.185 MI. DIST: 02-2 SR: 53
LEFT MUN: BIGLER T RIGHT MUN: BIGLER T

MADERA TO BOARDMAN RD
(SR0453 SEG 0150/0000) 0260/1634

HAGARTY ST
(T196) 0260/0675
WALNUT ST
(T981) 0260/0342
063163 FT

SHOFF LN
(T549) 0260/0000

059813 FT

057377 FT

054027 FT

5 0270/0000 LENGTH(AH 3021 BK 2014)

0260/0342 CHESTNUT ST
063163 FT (T115)
1 0 00234 0 01 0631+60
VILLAGE: MADERA

5 0260/0000 NC MAIN ST
LENGTH(AH 2014 BK 3350)

059813 FT 1 0 00234 0 01 0597+94
5 0250/0000 LENGTH(AH 3350 BK 2436)







057377 FT 1 0 00234 0 01 0573+58
5 0240/0000 LENGTH(AH 2436 BK 3350)

0230/1844 BMS EN 17/0053/0230/1824
1 0 00234 0 01 0558+16
MAPLEPOLE RUN
0230/1824 BMSBG 17/0053/0230/1824

054027 FT 1 0 00234 0 01 0540+16
5 0230/0000 LENGTH(AH 3350 BK 2460)

EXTRACT DATE: 11/25/2024 ROADWAY MANAGEMENT SYSTEM PAGE NUMBER: 15
PRINT DATE: 11/26/2024 SLD COUNTY/SR - ANNUAL PRINT COUNTY: CLEARFIELD

DIR: B TOTAL LEN: 43.185 MI. DIST: 02-2 SR: 53
LEFT MUN: BIGLER T RIGHT MUN: BIGLER T

051567 FT		0220/0023 BMS EN 17/0053/0220/0000 051567 FT 1 0 00234 0 01 0515+44 PORTER RUN BMSBG 17/0053/0220/0000 5 0220/0000 LENGTH(AH 2460 BK 1630)
049937 FT		049937 FT 1 0 00234 0 01 0499+12 VILLAGE: TUBBS CROSSING KEAGY RD (T548) 5 0210/0000 LENGTH(AH 1630 BK 2105)
OAK RIDGE RD (SR2015 SEG 0010/0000) 0210/0000		0210/0000 LENGTH(AH 1630 BK 2105)
047832 FT		047832 FT 1 0 00234 0 01 0477+67 BIGLER GLEN HOPE B 5 0200/0000 LENGTH(AH 2105 BK 2378) HICKORY RUN STRUCTURE LENGTH 10 FT 0190/2308 BMSID 17/0053/0190/2308
045454 FT		045454 FT 1 0 00234 0 01 0453+91 5 0190/0000 LENGTH(AH 2378 BK 2145) OLD LR 234 (TWP) (APRA) KITKO WOOD PRODU KITKO WOOD PRODUCTS 0180/0638 (PRDR)
043309 FT		043309 FT 1 0 00234 0 01 0432+60

EXTRACT DATE: 11/25/2024 ROADWAY MANAGEMENT SYSTEM PAGE NUMBER: 14
PRINT DATE: 11/26/2024 SLD COUNTY/SR - ANNUAL PRINT COUNTY: CLEARFIELD

DIR: B TOTAL LEN: 43.185 MI. DIST: 02-2 SR: 53
LEFT MUN: GLEN HOPE B RIGHT MUN: GLEN HOPE B

			NC GLEN HOPE BLVD
CHURCH ST		==	(GLEN HOPE) SCHOOL ST
(BORO)		==	(BORO)
	0170/2755	==	0180/0000 LENGTH(AH 2145 BK 2997)
			OLD LR 234
			(BORO)
			BLUE RUN
			STRUCTURE LENGTH 8 FT
			BMSID 17/0053/0170/2242
			TYRONE PK
			(SR0729 SEG 0140/0000)
FIRST ST			
(BORO)			
FRONT ST			
(BORO)	0170/1672	==	
(GLEN HOPE) FRONT ST		==	
(BORO)	0170/0731		
	040312 FT		040312 FT 1 0 00234 0 01 0403+14
			GLEN HOPE
			BECCARIA T
			0170/0000 LENGTH(AH 2997 BK 2183)
	038129 FT		038129 FT 1 0 00234 0 01 0380+96
			0160/0000 LENGTH(AH 2183 BK 2822)
	035307 FT		035307 FT 1 0 00234 0 01 0353+01
			0150/0000 LENGTH(AH 2822 BK 2397)
MORRISON DR			
(TWP)	0140/0231	==	

EXTRACT DATE: 11/25/2024 ROADWAY MANAGEMENT SYSTEM PAGE NUMBER: 13
PRINT DATE: 11/26/2024 SLD COUNTY/SR - ANNUAL PRINT COUNTY: CLEARFIELD

DIR: B TOTAL LEN: 43.185 MI. DIST: 02-2 SR: 53
LEFT MUN: BECCARIA T RIGHT MUN: BECCARIA T

032910 FT

032910 FT 1 0 00234 0 01 0329+04
[S] 0140/0000 LENGTH(AH 2397 BK 2402)

DOTTS HOLLOW
STRUCTURE LENGTH 19 FT
BMSID 17/0053/0130/1673

0130/1673

030508 FT

030508 FT 1 0 00234 0 01 0304+97
[S] 0130/0000 LENGTH(AH 2402 BK 2783)

027725 FT

027725 FT 1 0 00234 0 01 0277+36
[S] 0120/0000 LENGTH(AH 2783 BK 2435)

025290 FT

025290 FT 1 0 00234 0 01 0253+09
[S] 0110/0000 LENGTH(AH 2435 BK 2168)

NC IRVONA TO GLEN HOPE HW

BECCARIA
0100/1237 IRVONA B

DEWITT RUN
STRUCTURE LENGTH 15 FT
BMSID 17/0053/0100/0064

0100/0064
023122 FT

1 0 00234 0 01 0231+00 023122 FT
HENRY'S RD
(SR3021 SEG 0010/0000) 0100/0000

JEANNE ST
(BORO)
MARY ST
(BORO)
ANITA ST

0090/1761

0090/1419

DIST: 02-2 SR: 53
RIGHT MUN: IRVONA B

DIR: B	TOTAL LEN: 43.185 MI.	DIST: 02-2	SR: 53
LEFT MUN: BECCARIA T		RIGHT MUN: BECCARIA T	
(T805)	0050/1405	LOCUST ST	
		(SR2002 SEG 0010/0000)	
		NC 53 BLVD	
		RAILROAD ST	
		(T806)	
SHORE LN	0050/0912		
(T800)			
MAIN ST	0050/0664	NC LOCUST ST	
SR3012 SEG 0030/1386)		LINWOOD ST	
		(T799)	
	010950 FT	1 0 00234 0 00 0109+02	
		BECCARIA	
		COALPORT B	
		LENGTH(AH 1845 BK 2570)	
		PRINCE ST	
		(BORO)	
		FRANKLIN ST	
		(BORO)	
		CULVERT ST	
		(BORO)	
ONAME AL	0040/1756		
(BORO)			
MILL ST	0040/1073	MILL ST	
SR3019 SEG 0010/0000)		(BORO)	
		NONAME AL	
		(BORO)	
		SPRUCE ST	
		(BORO)	
ONAME AL	0040/0536		
(BORO)			
		CHESTNUT ST	
		(BORO)	
		FAWN AL	
		(BORO)	
	008380 FT	1 0 00234 0 00 0083+60	
		PINE ST	
		(BORO)	
		LENGTH(AH 2570 BK 2498)	
		NONAME AL	
		(BORO)	
		WALNUT ST	
		(BORO)	
		NONAME AL	
		(BORO)	
		HICKORY ST	
		(BORO)	
		LAUREL ST	

EXTRACT DATE: 11/25/2024 ROADWAY MANAGEMENT SYSTEM PAGE NUMBER: 10
PRINT DATE: 11/26/2024 SLD COUNTY/SR - ANNUAL PRINT COUNTY: CLEARFIELD

DIR: B TOTAL LEN: 43.185 MI.
LEFT MUN: COALPORT B

DIST: 02-2 SR: 53
RIGHT MUN: COALPORT B

1 0 00234 0 00 0058+70 005882 FT
TO 3008/0040 SH 0030/0000
(CONN)
LYLEVILLE RD
(SR3008 SEG 0040/1204) 0020/2837

002676 FT

000000 FT

==
0030/1594 (BORO)
NC MAIN ST
FILBERT ST
==
0030/1400 (BORO)
0030/1258 BMSEN 17/0053/0030/1245
1 0 00234 0 00 0071+10
BLAIN RUN
0030/1245 BMSBG 17/0053/0030/1245
BLAIN ST
0030/1010 (SR0865 SEG 0090/2967)
COALPORT
--
0030/0966 BECCARIA T

005882 FT
S 0030/0000 LENGTH(AH 2498 BK 3206)

002676 FT 1 0 00234 0 00 0026+75
S 0020/0000 LENGTH(AH 3206 BK 2676)

DILLON RD
0010/2039 (T533)
0010/1889 BMSEN 17/0053/0010/1860
1 0 00234 0 00 0018+58
TURNER RUN
0010/1860 BMSBG 17/0053/0010/1860
GILL HOLLOW RD
0010/1822 (SR3010 SEG 0010/0000)

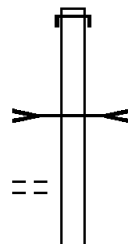
000000 FT 1 0 00234 0 00 0000+00
NC GL ENDALE BLVD
INTER-BK SECOND ST
(SR0053 SEG 0730/3132)
MFC BEGIN = C
BK-CAMBRIA (11)
S 0010/0000 LENGTH(AH 2676 BK 0000)

EXTRACT DATE: 11/25/2024 ROADWAY MANAGEMENT SYSTEM PAGE NUMBER: 9
PRINT DATE: 11/26/2024 SLD COUNTY/SR - ANNUAL PRINT COUNTY: CLEARFIELD
DIR: B TOTAL LEN: 16.330 MI. DIST: 02-2 SR: 36
LEFT MUN: BELL T RIGHT MUN: BELL T

086225 FT

HARKLERoad RD
(T334)

0340/1041



086225 FT AH-INDIANA (32)
INTER-AHD COLONEL DRAKE HW
0340/2508 (SR0036 SEG 0010/0000)
TRIB BEAR RUN
STRUCTURE LENGTH 9 FT
0340/1701 BMSID 17/0036/0340/1701

EXTRACT DATE: 11/25/2024 ROADWAY MANAGEMENT SYSTEM PAGE NUMBER: 8
PRINT DATE: 11/26/2024 SLD COUNTY/SR - ANNUAL PRINT COUNTY: CLEARFIELD

DIR: B TOTAL LEN: 16.330 MI. DIST: 02-2 SR: 36
LEFT MUN: BELL T RIGHT MUN: BELL T

083717 FT

083717 FT 1 0 00436 0 00 0025+08
S 0340/0000 LENGTH(AH 2508 BK 2500)

== 0330/1794 BOUCH RD
(T329)

081217 FT

081217 FT 1 0 00436 0 00 0050+08
S 0330/0000 LENGTH(AH 2500 BK 2514)

078703 FT

078703 FT 1 0 00436 0 00 0075+22
S 0320/0000 LENGTH(AH 2514 BK 2481)
WHISKEY RUN RD
== 0310/2175 (T331)

076222 FT

076222 FT 1 0 00436 0 00 0099+44
S 0310/0000 LENGTH(AH 2481 BK 2545)

073677 FT

073677 FT 1 0 00436 0 00 0124+89
S 0300/0000 LENGTH(AH 2545 BK 1851)
0290/1551 (AAR 506109S)#TRKS 01

0290/0943 BMSBN 17/0036/0290/0850
1 0 00436 0 00 0139+77
BEAR RUN

0290/0850 BMSBG 17/0036/0290/0850
OTHER

071826 FT

0290/0389 OVERPASS IS RR X-ING
071826 FT 1 0 00436 0 00 0143+41
VILLAGE: MCGEES MILLS
NC COLONEL DRAKE HW

EXTRACT DATE: 11/25/2024 ROADWAY MANAGEMENT SYSTEM PAGE NUMBER: 7
PRINT DATE: 11/26/2024 SLD COUNTY/SR - ANNUAL PRINT COUNTY: CLEARFIELD

DIR: B TOTAL LEN: 16.330 MI. DIST: 02-2 SR: 36
LEFT MUN: BELL T RIGHT MUN: BELL T

MAIN ST
(SR0219 SEG 0270/0000) 0290/0000
071826 FT

WATER ST
(BORO) 0280/1587

SHEFFIELD ST
(BORO) 0280/0970

SHEFFIELD ST
(BORO) 0280/0157
069641 FT

FAWN AL
(BORO) 0270/0269

INTER-BK MAIN ST
(SR0219 SEG 0270/0000)
0290/0000 LTH AH 001851 BK 011845
071826 FT
7284/0000 LTH AH 011845 BK 002185
INTER-AHD MAIN ST
(SR0219 SEG 0320/0917)
MAIN ST
(SR0219 SEG 0320/0917)
0280/2185 MAHAFFEY B
0280/1967 LOCUST ST
(BORO)
0280/1790 LOCUST ST
(BORO)
0280/1543 BMS EN 17/0036/0280/1387
1 0 00221 0 00 0709+76
W BR SUSQUEHANNA RIVER
0280/1387 BMSBG 17/0036/0280/1387
BELL ST
0280/1023 (BORO)
0280/0985 (AAR 527132U)#TRKS 01
CHURCH ST
(BORO)
NC MARKET ST
MARKET ST
0280/0845 (BORO)
069641 FT 1 0 00221 0 00 0696+19
MINE ST
(BORO)
0280/0000 LENGTH(AH 2185 BK 1998)
0270/1312 WILLOW ST
(BORO)
0270/0897 CHESTNUT ST
(BORO)
0270/0692 CHESTNUT ST
(BORO)
0270/0478 SPRUCE ST
(BORO)
0270/0015 OAK ST
(BORO)

EXTRACT DATE: 11/25/2024 ROADWAY MANAGEMENT SYSTEM PAGE NUMBER: 6
PRINT DATE: 11/26/2024 SLD COUNTY/SR - ANNUAL PRINT COUNTY: CLEARFIELD

DIR: B TOTAL LEN: 16.330 MI.
LEFT MUN: MAHAFFEY B

DIST: 02-2 SR: 36
RIGHT MUN: MAHAFFEY B

BETHLEHEM HILL RD
(SR3001 SEG 0240/0487)

067643 FT

0260/0897

065548 FT

063242 FT

060535 FT

057862 FT

055841 FT

067643 FT 1 0 00221 0 00 0676+25

MAHAFFEY

BELL T

0270/0000 LENGTH(AH 1998 BK 2095)

0260/0897 BANNER RIDGE RD
(T324)

065548 FT 1 0 00221 0 00 0654+91

VILLAGE: OSTEND

0260/0000 NC MAIN ST
LENGTH(AH 2095 BK 2306)

0250/0020 BMS EN 17/0036/0250/0000
063242 FT 1 0 00221 0 00 0632+04

SNYDER RUN

0250/0000 BMSBG 17/0036/0250/0000
LENGTH(AH 2306 BK 2707)

060535 FT 1 0 00221 0 00 0605+06
0240/0000 LENGTH(AH 2707 BK 2673)

057862 FT 1 0 00221 0 00 0578+26
0230/0000 LENGTH(AH 2673 BK 2021)

055841 FT 1 0 00221 0 00 0558+27
BELL

DIR: B TOTAL LEN: 16.330 MI. DIST: 02-2 SR: 36
LEFT MUN: BELL T RIGHT MUN: BELL T

EXTRACT DATE: 11/25/2024 ROADWAY MANAGEMENT SYSTEM PAGE NUMBER: 4
PRINT DATE: 11/26/2024 SLD COUNTY/SR - ANNUAL PRINT COUNTY: CLEARFIELD

DIR: B TOTAL LEN: 16.330 MI. DIST: 02-2 SR: 36
LEFT MUN: NEWBURG B RIGHT MUN: NEWBURG B

CREEK RD
(T413)

0170/1874

- + -

=

0180/0000 CHEST T
LENGTH(AH 2823 BK 2946)

042505 FT

042505 FT 1 0 00221 0 00 0425+04
0170/0000 LENGTH(AH 2946 BK 2368)

040137 FT

=

0160/0107 HORSESHOE RD
(T411)
040137 FT 1 0 00221 0 00 0401+27
0160/0000 LENGTH(AH 2368 BK 3477)

036660 FT

036660 FT 1 0 00221 0 00 0366+85
0150/0000 LENGTH(AH 3477 BK 2831)

033829 FT

W

W

=

0140/0200 BMS EN 17/0036/0140/0187
1 0 00221 0 00 0340+08
TRIB TO CHEST CREEK
0140/0187 BMSBG 17/0036/0140/0187
033829 FT 1 0 00221 0 00 0338+21
HORSESHOE RD
(T411)
0140/0000 LENGTH(AH 2831 BK 3459)

EXTRACT DATE: 11/25/2024 ROADWAY MANAGEMENT SYSTEM PAGE NUMBER: 3
PRINT DATE: 11/26/2024 SLD COUNTY/SR - ANNUAL PRINT COUNTY: CLEARFIELD

DIR: B TOTAL LEN: 16.330 MI. DIST: 02-2 SR: 36
LEFT MUN: CHEST T RIGHT MUN: CHEST T

FIVE POINTS
(SR3014 SEG 0120/2663) 0130/0881

030370 FT

030370 FT 1 0 00221 0 00 0303+65
NORTH CAMP RD
(SR3014 SEG 0130/0000)
LENGTH(AH 3459 BK 2353)

0120/1377 BMS EN 17/0036/0120/1350
1 0 00221 0 00 0293+52
NORTH CAMP RUN
0120/1350 BMS BG 17/0036/0120/1350

028017 FT

028017 FT 1 0 00221 0 00 0280+05
LENGTH(AH 2353 BK 2510)

025507 FT

025507 FT 1 0 00221 0 00 0254+99
LENGTH(AH 2510 BK 2673)

022834 FT

022834 FT 1 0 00221 0 00 0228+41
PINE RUN RD
(T412)
LENGTH(AH 2673 BK 2315)

0090/1213 BMS EN 17/0036/0090/1190
1 0 00221 0 00 0216+89
PINE RUN

EXTRACT DATE: 11/25/2024 ROADWAY MANAGEMENT SYSTEM PAGE NUMBER: 2
PRINT DATE: 11/26/2024 SLD COUNTY/SR - ANNUAL PRINT COUNTY: CLEARFIELD

DIR: B TOTAL LEN: 16.330 MI.
LEFT MUN: CHEST T

DIST: 02-2 SR: 36
RIGHT MUN: CHEST T

BRIDGE ST
(SR3006 SEG 0060/2152) 0060/0769
MCKEE ST
(BORO) 0060/0478
013082 FT

020519 FT

018000 FT

015705 FT

0060/0769
0060/0478
013082 FT

010395 FT

0090/1190 BMSBG 17/0036/0090/1190

020519 FT 1 0 00221 0 00 0205+26
5 0090/0000 LENGTH(AH 2315 BK 2519)

018000 FT 1 0 00221 0 00 0180+07
5 0080/0000 LENGTH(AH 2519 BK 2295)

0070/1123 BMSBN 17/0036/0070/0991
1 0 00221 0 00 0166+77

CHEST CREEK
0070/0991 BMSBG 17/0036/0070/0991
0070/0718 (AAR 506101M)*TRKS 01

015705 FT 1 0 00221 0 00 0157+16
5 0070/0000 LENGTH(AH 2295 BK 2623)

CHEST
0060/1837 WESTOVER B

NEFF LN
0060/0967 (BORO)
0060/0769 BRIDGE ST
(SR3006 SEG 0060/2152)

013082 FT 1 0 00221 0 00 0130+63
PARK ST
(BORO)

5 0060/0000 LENGTH(AH 2623 BK 2687)

0050/2274 MC EWEN ST
(BORO)
0050/1862 MICHAELS ST
(BORO)

0050/0017 BMSBN 17/0036/0050/0000
010395 FT 1 0 00221 0 00 0103+90
ASHCRAFT RUN

EXTRACT DATE: 11/25/2024 ROADWAY MANAGEMENT SYSTEM PAGE NUMBER: 1
PRINT DATE: 11/26/2024 SLD COUNTY/SR - ANNUAL PRINT COUNTY: CLEARFIELD

DIR: B TOTAL LEN: 16.330 MI. DIST: 02-2 SR: 36
LEFT MUN: WESTOVER B RIGHT MUN: WESTOVER B

LOW GRADE RD
(BORO)

0040/1915

007701 FT

005206 FT

1 0 00221 0 00 0025+65 002553 FT
SYLVIS RD
(SR3004 SEG 0132/0866) 0020/0000

000000 FT

0050/0000 BMSBG 17/0036/0050/0000
LENGTH(AH 2687 BK 2694)

007701 FT 1 0 00221 0 00 0076+96
0040/0000 LENGTH(AH 2694 BK 2495)

005206 FT 1 0 00221 0 00 0052+18
0030/0000 LENGTH(AH 2495 BK 2653)

0020/0572 BMSBG 17/0036/0020/0559
1 0 00221 0 00 0031+25
BRANCH CHEST CREEK
0020/0559 BMSBG 17/0036/0020/0559
002553 FT

0020/0000 LENGTH(AH 2653 BK 2553)
0010/2117 BMSBG 17/0036/0010/2102
1 0 00221 0 00 0021+10
MOSS RUN
0010/2102 BMSBG 17/0036/0010/2102

000000 FT 1 0 00221 0 00 0000+00
INTER-BK MAIN ST
FOURTH AV
(SR0036 SEG 0380/2634)
MFC BEGIN = C
BK-CAMBRIA (11)
0010/0000 LENGTH(AH 2553 BK 0000)