

# **Straight Line Diagram**

**Clinton  
18**

**January 2025**

This document was produced by the Pennsylvania Department of Transportation (PENNDOT) as an internal management tool for State maintained highways and is not to be used for other purposes. The printed information was compiled from the Department's computerized Roadway Management System (RMS) and is subject to change without notice. Use of any or all of the printed information for purposes other than those intended by the Department may not satisfy other accuracy and completeness requirements and the Department does not warrant that such printed information is accurate or complete.

# ROADWAY MANAGEMENT SYSTEM

SR	BGN	PAGE	END	PAGE
0044		1		2
0064		3		8
0080		9		20
0120		21		44
0144		45		59
0150		60		72
0220		73		82
0477		83		91
0664		92		99
0880		100		109
1001		110		113
1002		114		115
1003		116		117
1004		118		118
1005		119		120
1006		121		121
1007		122		122
1008		123		124
1010		125		126
1011		127		127
1012		128		128
1014		129		131
1016		132		134
1018		135		135
1020		136		136
1022		137		137
1024		138		138
2001		139		139
2002		140		148
2003		149		149
2004		150		153
2006		154		154
2007		155		155
2008		156		157
2009		158		158
2010		159		159
2011		160		160
2012		161		166
2013		167		167
2014		168		168
2015		169		169
2016		170		170
2018		171		172
2019		173		174
2020		175		176
2022		177		180
2023		181		181
2024		182		183
2026		184		184
4001		185		190



December 30, 2024

## Pennsylvania State Roads - Straight Line Diagrams

Contained within this document are the 2025 Pennsylvania Straight Line Diagrams (SLDs) for State Routes by county within a particular PennDOT district. At the end of each year, PennDOT takes a snapshot of its current SLD database and creates PDF files from the SLD snapshot. The SLDs are a graphical representation of State Routes (SRs) that PennDOT maintains. The information shown on the SLD is generated from data found in PennDOT's Roadway Management System (RMS) database. The data from RMS is constantly being updated to match actual roadway inventory data found on Pennsylvania's state highways. PennDOT's SR system is explained briefly in this document along with symbol definitions for each type of roadway feature or attribute found on the SLD. This PDF version of the SLD contains an individual county list of all state roads found in that county. The SRs found on the list are linked to the actual pages that show the individual SLDs. To find an SLD for a particular road that you want, simply point to that road on the SR index list and click on it to jump to the beginning page of that SLD.

If you have any questions or comments concerning information found in this document, please contact Ty Reed, Chief, Roadway Inventory and Testing Unit, Asset Management Division, Bureau of Operations, by calling (717) 787-7294.

*Additional information on state owned highways is available from your local PENNDOT Engineering District Office, RMS Unit, RMS Coordinator.*

**Straight Line Diagram Disclaimer:** This document is for informational purposes only and may be viewed by anyone. No part of the information contained in this document may be altered or redistributed without prior written consent of PENNDOT. Straight Line Diagram information is provided "as is" without warranty of any kind, either expressed or implied. This information could include technical inaccuracies or errors of omission. Changes may be made periodically to the information herein.

Copyright © 2024 by the Commonwealth of Pennsylvania. All rights reserved.



## **Asset Management Division**

### **Mission Statement**

To protect and preserve Pennsylvania's infrastructure by providing meaningful, timely, and accurate pavement and roadway management, design, standards, strategies, inventory and condition, as well as fair, consistent and efficient application of Commonwealth laws and regulations.

**CUSTOMER SERVICE RATING FORM**

**Straight Line Diagram (SLD) – Customer Service Rating**

As means to improve customer service, we would like you to rate the product/ service you have received, by circling a “grade” from “A” (excellent) to “E” (fail).

**A                      B                      C                      D                      E**

If your rating is not an “A,” please let us know what we could do better.

\_\_\_\_\_

\_\_\_\_\_

\_\_\_\_\_

\_\_\_\_\_

\_\_\_\_\_

Name and Organization (optional)

\_\_\_\_\_

Thank You.

*(Fold along line, and tape or staple together before mailing)*

*(Cut along dashed line*

\_\_\_\_\_

\_\_\_\_\_

\_\_\_\_\_

Bureau of Operations  
Asset Management Division – PennDOT Annex  
907 Elmerton Avenue  
Harrisburg, PA 17110  
ATTN: Ty Reed

# PENNSYLVANIA DEPARTMENT OF TRANSPORTATION

## Bureau of Operations, Asset Management Division

### Location Referencing System (LRS) – Definitions, Uses & Testing

The Department's LRS, implemented in 1987, is the mechanism to designate the State highway network, to define roadway lengths, locations, and route connectivity, and to serve as the basis for the collection, storage, and integration of roadway information.

An LRS key is a unique series of numbers that identifies the location of each point or feature along a State route. The fourteen digit number is an integral part of the Roadway Management System (RMS) where roadway data is stored. 07/4016/0100/0857 is an example of an LRS key, which identifies County (CO) = 07, State Route (SR) = 4016, Segment (SEG) = 0100, and Offset = 0857.

#### County (CO)

Each of Pennsylvania's sixty-seven counties is identified by a number.

Name	#	Name	#	Name	#	Name	#
Adams	1	Clinton	18	Lackawanna	35	Potter	52
Allegheny	2	Columbia	19	Lancaster	36	Schuylkill	53
Armstrong	3	Crawford	20	Lawrence	37	Snyder	54
Beaver	4	Cumberland	21	Lebanon	38	Somerset	55
Bedford	5	Dauphin	22	Lehigh	39	Sullivan	56
Berks	6	Delaware	23	Luzerne	40	Susquehanna	57
Blair	7	Elk	24	Lycoming	41	Tioga	58
Bradford	8	Erie	25	McKean	42	Union	59
Bucks	9	Fayette	26	Mercer	43	Venango	60
Butler	10	Forest	27	Mifflin	44	Warren	61
Cambria	11	Franklin	28	Monroe	45	Washington	62
Cameron	12	Fulton	29	Montgomery	46	Wayne	63
Carbon	13	Greene	30	Montour	47	Westmoreland	64
Centre	14	Huntingdon	31	Northampton	48	Wyoming	65
Chester	15	Indiana	32	Northumberland	49	York	66
Clarion	16	Jefferson	33	Perry	50	Philadelphia	67
Clearfield	17	Juniata	34	Pike	51		

#### State Route (SR)

State Routes (SR's) are identified by four-digit numbers. SR numbers are assigned as follows:

- |  |           |
|--|-----------|
| 1. Traffic Routes: Routes designated as Interstates, US or PA Routes | 0001-0999 |
| 2. Quadrant Routes (Non-Traffic Routes)                              | 1001-4999 |
| 3. Relocated Traffic Routes  | 6000-6999 |
| 4. Turned Back, Abandoned, or Null Routes                            | 7000-7999 |
| 5. Interchanges  | 8001-8999 |
| 6. WYE's   | 9101-9199 |
| 7. Rest Areas  | 9201-9299 |
| 8. Truck Escape Ramps  | 9301-9399 |
| 9. Others  | 9401-9499 |
| 10. Park and Rides   | 9501-9599 |

Even/Odd Convention: Even numbers are typically given to SR's in the East/West direction, and odd numbers to SR's that run North/South. This convention applies to Interstate Routes (except those that are Beltways or Spurs), and Quadrant Routes. This convention may or may not apply to PA or US Traffic Routes.

Hierarchy: If two or more traffic routes occupy the same section of roadway, the SR number is based on the "higher" type route, according to the following hierarchy. If the traffic routes are the same hierarchy class, then the SR number is assigned the lower numbered traffic route (Figure 1).

1. Interstates
2. U.S. Routes
3. PA Routes
4. Quadrant Routes

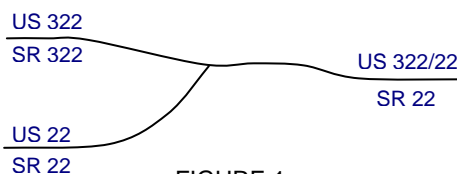


FIGURE 1

## Other Numbering Conventions:

1. The first digit of a quadrant route is based on which quadrant of the county the route is located, as shown in the following diagram (Figure 2).
2. The last three digits of a Relocated Traffic Route are the same as the Traffic Route that was relocated.
3. Interchanges are numbered sequentially. Odd numbers are given to interchanges along SR's in the North/South direction; even numbers are given to interchanges along SR's in the East/West direction (Figure 3).
4. WYE's are given odd numbers if the connecting SR is odd numbered, and even numbers if the connecting SR is even numbered.
5. Rest Areas or Truck Escape Ramps are given odd numbers if they connect to the Southbound or Westbound side of an SR, and even numbers if they connect to the Northbound or Eastbound side.

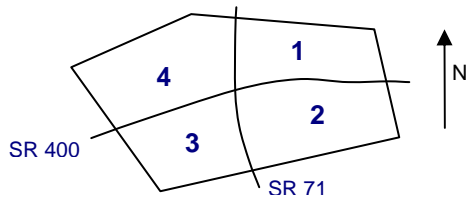


FIGURE 2

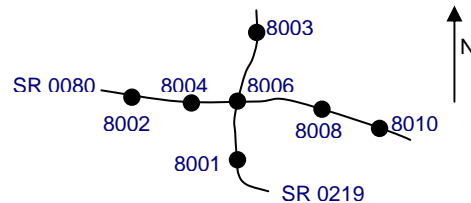


FIGURE 3

## Segment (SEG)

State routes are divided into segments, which are approximately one-half mile long, and are identified by a four-digit number. Segment begin and end points are placed at physical features where possible. Segment numbers increase in the North or East direction, and typically by 10's (Figure 4). Segments are even numbered on undivided roadways, and in the Northbound or Eastbound direction of divided roadways. Segments are odd numbered in the Southbound or Westbound direction of divided roadways (Figure 5). Interstate segments are associated with the mile posts (Figure 6).

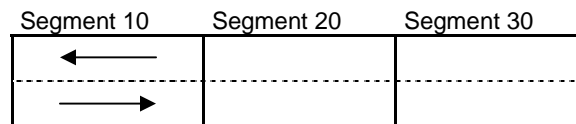
Undivided Roadways

FIGURE 4

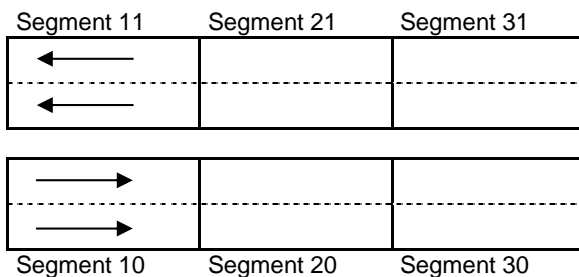
Divided Roadways

FIGURE 5

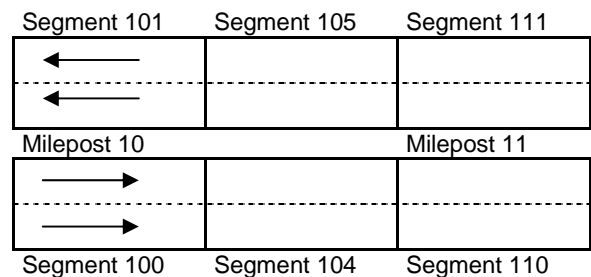
Interstate Roadways

FIGURE 6

Turned Back, Abandoned, and Null Segments are given numbers in the range of 7000-7999. For two coinciding State routes, the route with "lower" hierarchy is "nulled."

Segment numbering restarts on Traffic Routes at County boundaries, except Interstates (Figure 7).

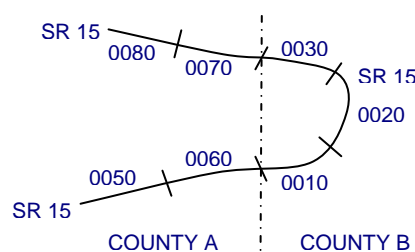


FIGURE 7

## Offset

The offset, a subdivision of the segment, is the distance (in feet) from the beginning of the segment, expressed as a four-digit number. Offsets are measured in the increasing segment direction.

## Segment Markers

Segment markers, which allow for easy identification of the LRS location on the State highway system, indicate the State route and segment number at the point that each segment is entered. If the beginning of a segment occurs at a physical feature, then the point of reference is at the physical feature and not the sign. At intersections, signs are used to identify beginning or ending State routes or segments.



## Users of the LRS

Locations of all intersections, structures, and other points of interest are field verified and inventoried in the RMS. This information can be displayed on Straight Line Diagrams (SLD's) which can be viewed in the RMS, or hardcopy form. SLD books are refreshed and printed annually for distribution to the Department's District and County offices, as well as too many external entities.

A list of those within the Department that use the LRS to identify locations in the RMS and in the field includes personnel from the following organizations: Pavement Testing, County Maintenance, Traffic, Design, Surveys, Construction, Bridge, Permits, Crash Review, Planning and Programming, Posted & Bonded Roads, Tort Liability, and Emergency Management.

Users outside the Department include: County & Municipal governments, County 911, Planning Commissions, Federal Highway Administration, State & Local Police, Local Emergency Management, Delivery Services (UPS, Fed Ex, etc.), Fire Departments, Utility Companies, Contractors, and Consultants.

Without segment markers located in the field, all of these users would have to rely solely on the SLD, which would be extremely cumbersome at best and impossible for some.

## Verification, QA & QC

In order to assure that LRS information is indicated properly in the RMS, on SLD's, and in the field, LRS Quality Assurance (QA) and Quality Commitment (QC) programs are performed each year. The Bureau of Operations, Asset Management Division, Roadway Inventory & Testing Unit (RITU) performs all Statewide QC testing. Field verification and QA is also performed by RITS, except in Engineering Districts 2-0, 11-0, and 12-0, where it is done "in-house." Each Engineering District is responsible for its own LRS completeness and maintenance with respect to the RMS.









































Twenty percent of each county is field tested annually as part of the QA program, and five percent of each county is tested for the annual QC program. The goal of the QC program is to maintain at least 90% accuracy between the RMS and the actual field locations of highway features. Annual QC ratings are developed and reported to the Engineering Districts.

Field testing is performed by two-person teams (a permanent employee that operates the test, and a temporary employee that drives the device) with the use of vans equipped with an on-board computer and a Data Measurement Subsystem. Testing is typically performed during the months of April through November.

Vehicle location and roadway features are displayed on the van's computer screen in SLD format, and the software accepts operator inputs verifying or modifying roadway feature locations, as well as comments. Though the system can function at greater speed, test speeds are typically less than 25 mph to ensure accuracy.

There are five categories of information that is verified and/or modified:

1. State Route Length
2. Segment Length
3. Roadway Geometry (lane count, pavement & shoulder types & widths)
4. Intersecting Feature Location (intersections & bridges)
5. Segment Marker Location

 SEGMENT MARKER	 AHEAD LEFT INTER STATE OWNED	 RAILROAD CROSSING	 INTERSTATE MILEPOST
 TURNBACK	 AHEAD LEFT INTER NON-STATE	 RAILROAD OVER-PASS	 MFC BEGIN
 NULL	 AHEAD RIGHT INTE STATE OWNED	 OVER-PASS	 MUNICIPAL BOUNDARY
 UNDIVIDED HIGHWAY	 AHEAD RIGHT INTE NON-STATE	 BRIDGE END	 VILLAGE BEGIN
 PHYSICALLY DIVIDED	 BACK LEFT INTER STATE OWNED	 BRIDGE BEGIN	AH - LENGTH FORWARD TO NEXT SEGMENT BEGIN BK - LENGTH BACKWARD TO PREVIOUS SEGMENT BEGIN
 PAINT DIVIDED	 BACK LEFT INTER NON-STATE	 TUNNEL	
 INTERSECTION AHEAD	 BACK RIGHT INTER STATE OWNED	 SIGN STRUCTURE	MFC - MAINTENANCE FUNCTIONAL CLASS  A = INTERSTATE B = EXPRESSWAY AND/OR PRINCIPLE ARTERIAL C = MINOR ARTERIAL D = COLLECTOR E = LOCAL ACCESS F = INTERCHANGE RAMP
 INTERSECTION BACK	 BACK RIGHT INTER NON-STATE	 P3 BRIDGE	
 REFERENCE AHEAD/BACK	 T-LEFT INTERSEC STATE OWNED	 RETAINING WALL	
 DIVIDED CONNECTOR	 T-LEFT INTERSEC NON-STATE	 BRIDGE/CULVERT UNDER FILL	NULL AND TURNBACK SEGMENTS ARE DISPLAYED IN THE DEPARTMENT'S ROADWAY MANAGEMENT SYSTEM (RMS) AS 100 FEET IN LENGTH. ACTUAL SEGMENT AND SECTION LENGTHS MAY VARY SIGNIFICANTLY
 CROSS INTERSEC STATE OWNED	 T-RIGHT INTERSEC STATE OWNED	 PIPE (STAMPP)	
 CROSS INTERSEC NON-STATE	 T-RIGHT INTERSEC NON-STATE	 ROTARY INTERSEC	

**STRAIGHT LINE DIAGRAM (SLD) ANNUAL REFRESH ATTRIBUTE KEY**

PAGE 2 OF 2

[illegible]

EXTRACT DATE: 11/25/2024 ROADWAY MANAGEMENT SYSTEM PAGE NUMBER: 213  
PRINT DATE: 11/26/2024 SLD COUNTY/SR - ANNUAL PRINT COUNTY: CLINTON  
DIR: E TOTAL LEN: .000 MI. DIST: 02-3 SR: 9403  
LEFT MUN: GREENE T RIGHT MUN: GREENE T

000100 FT



000100 FT  
7010/0000 LENGTH(AH 2856 BK 0000)

EXTRACT DATE: 11/25/2024 ROADWAY MANAGEMENT SYSTEM PAGE NUMBER: 212  
PRINT DATE: 11/26/2024 SLD COUNTY/SR - ANNUAL PRINT COUNTY: CLINTON

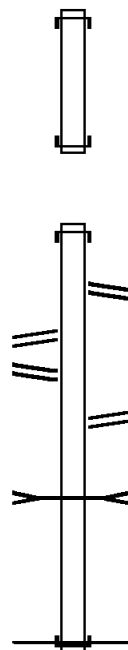
DIR: E TOTAL LEN: .454 MI. DIST: 02-3 SR: 9204  
LEFT MUN: GREENE T RIGHT MUN: GREENE T

002399 FT

001603 FT

LC FROM TRUCKPARKING RD 0010/1145  
(CONN)  
LC FROM TRUCKPARKING RD 0010/0873  
(CONN)

000000 FT



002399 FT  
INTER-AHD ROADSIDE REST RD  
0020/0796 (SR9204 SEG 0010/1215)  
001603 FT 1 0 01009 2 21 0000+00  
INTER-BK ROADSIDE REST RD  
(SR9204 SEG 0010/0490)  
0020/0000 LENGTH(AH 0796 BK 1603)

INTER-AHD CONFAIR MEMORIAL HW  
0010/1603 (SR0080 SEG 1940/1055)  
ROADSIDE REST RD  
0010/1215 (SR9204 SEG 0020/0796)

0010/0490 ROADSIDE REST RD  
(SR9204 SEG 0020/0000)  
FISHING CREEK  
STRUCTURE LENGTH 18 FT  
0010/0375 BMSID 18/9204/0010/0375  
000000 FT 1 0 01009 2 19 0000+00  
NC ROADSIDE REST RD  
INTER-BK CONFAIR MEMORIAL HW  
(SR0080 SEG 1934/2100)  
MFC BEGIN = F  
0010/0000 LENGTH(AH 1603 BK 0000)

EXTRACT DATE: 11/25/2024 ROADWAY MANAGEMENT SYSTEM PAGE NUMBER: 211  
PRINT DATE: 11/26/2024 SLD COUNTY/SR - ANNUAL PRINT COUNTY: CLINTON

DIR: W TOTAL LEN: .540 MI. DIST: 02-3 SR: 9203  
LEFT MUN: GREENE T RIGHT MUN: GREENE T

	002851 FT		002851 FT	INTER-AHD	ROADSIDE REST AREA RD
			0020/0971	(SR9203	SEG 0010/1431)
	001880 FT		001880 FT	1 0 01009 2 20	0013+80
			INTER-BK	ROADSIDE REST AREA RD	
			5 0020/0000	(SR9203	SEG 0010/0515)
				LENGTH(AH	0971 BK 1880)
			INTER-AHD	CONFAIR MEMORIAL HW	
			0010/1880	(SR0080	SEG 1935/0428)
			0010/1431	ROADSIDE REST AREA RD	
				(SR9203	SEG 0020/0971)
LC FROM TRUCKPKING RD			0010/0515	ROADSIDE REST AREA RD	
(CONN)				(SR9203	SEG 0020/0000)
LC FROM TRUCKPKING RD	0010/1368			BRANCH FISHING CREEK	
(CONN)	0010/1131			STRUCTURE LENGTH 10 FT	
			0010/0310	BMSID 18/0080/1935/1931	
			000000 FT	1 0 01009 2 18	0040+07
			NC RO	ADSIDE REST AREA RD	
			INTER-BK	CONFAIR MEMORIAL HW	
				(SR0080	SEG 1935/2244)
				MFC BEGIN = F	
			5 0010/0000	LENGTH(AH	1880 BK 0000)

EXTRACT DATE: 11/25/2024 ROADWAY MANAGEMENT SYSTEM PAGE NUMBER: 210  
PRINT DATE: 11/26/2024 SLD COUNTY/SR - ANNUAL PRINT COUNTY: CLINTON

DIR: N TOTAL LEN: .801 MI. DIST: 02-3 SR: 8015  
LEFT MUN: LAMAR T RIGHT MUN: LAMAR T

004230 FT

004230 FT  
INTER-AHD FRANK D O'REILLY HW  
0750/0900 (SR0220 SEG 0030/1000)

003330 FT

003330 FT 0 0 00000 0 00 0000+00  
NC RAMP D RD  
AUCTION RD  
(SR2008 SEG 0050/0280)  
INTER-BK SR 8015 RAMP SEG 10  
(SR8015 SEG 0010/1340)  
0750/0000 LENGTH(AH 0900 BK 0750)

002580 FT

0260/0750 AUCTION RD  
(SR2008 SEG 0040/1991)  
002580 FT 0 0 00000 0 00 0000+00  
NC RAMP C RD  
INTER-BK FRANK D O'REILLY HW  
(SR0220 SEG 0020/1920)  
0260/0000 LENGTH(AH 0750 BK 1240)

001340 FT

INTER-AHD FRANK D O'REILLY HW  
0250/1240 (SR0220 SEG 0020/1050)  
001340 FT 0 0 00000 0 00 0000+00  
NC RAMP B RD  
AUCTION RD  
(SR2008 SEG 0040/1991)  
0250/0000 LENGTH(AH 1240 BK 1340)

000000 FT

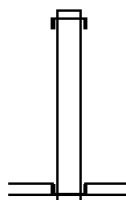
INTER-AHD SR 8015 RAMP SEG 750  
(SR8015 SEG 0750/0000)  
AUCTION RD  
0010/1340 (SR2008 SEG 0050/0280)  
000000 FT 0 0 00000 0 00 0000+00  
NC RAMP A RD  
INTER-BK FRANK D O'REILLY HW  
(SR0220 SEG 0020/0950)  
MFC BEGIN = F  
0010/0000 LENGTH(AH 1340 BK 0000)

EXTRACT DATE: 11/25/2024 ROADWAY MANAGEMENT SYSTEM PAGE NUMBER: 209  
PRINT DATE: 11/26/2024 SLD COUNTY/SR - ANNUAL PRINT COUNTY: CLINTON

DIR: W TOTAL LEN: .335 MI. DIST: 02-3 SR: 8013  
LEFT MUN: PINE CREEK T RIGHT MUN: PINE CREEK T

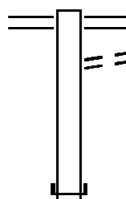
001771 FT

001336 FT



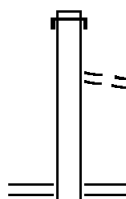
001771 FT  
INTER-AHD FRANK D O'REILLY HW  
0750/0435 (SR0220 SEG 0360/2609)  
001336 FT 1 0 01044 2 03 0000+00  
NC RAMP U RD  
TIADAGHTON AV  
(SR1022 SEG 0010/0632)  
INTER-BK RAMP T RD  
(SR8013 SEG 0010/0509)  
0750/0000 LENGTH(AH 0435 BK 0384)

000952 FT



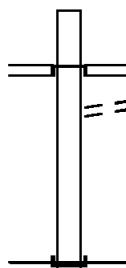
0500/0384 COUDERSPORT PK  
(SR0044 SEG 0010/0256)  
TO 0044/0010 SH  
0500/0280 (CONN)  
000952 FT 1 0 01044 2 01 0000+00  
NC RAMP S RD  
INTER-BK FRANK D O'REILLY HW  
(SR0220 SEG 0361/2976)  
0500/0000 LENGTH(AH 0384 BK 0443)

000509 FT



INTER-AHD FRANK D O'REILLY HW  
0250/0443 (SR0220 SEG 0361/2041)  
FROM 0044/0010 SH  
0250/0049 (CONN)  
000509 FT 1 0 01044 2 00 0000+00  
NC RAMP R RD  
COUDERSPORT PK  
(SR0044 SEG 0010/0222)  
0250/0000 LENGTH(AH 0443 BK 0509)

000000 FT



INTER-AHD SR 8013 RAMP SEG 750  
(SR8013 SEG 0750/0000)  
TIADAGHTON AV  
0010/0509 (SR1022 SEG 0010/0632)  
TO 1022/0010 SH  
0010/0404 (CONN)  
000000 FT 1 0 01044 2 02 0000+00  
NC RAMP T RD  
INTER-BK FRANK D O'REILLY HW  
(SR0220 SEG 0360/1664)  
MFC BEGIN = F  
0010/0000 LENGTH(AH 0509 BK 0000)

EXTRACT DATE: 11/25/2024 ROADWAY MANAGEMENT SYSTEM PAGE NUMBER: 208  
PRINT DATE: 11/26/2024 SLD COUNTY/SR - ANNUAL PRINT COUNTY: CLINTON

DIR: W TOTAL LEN: .508 MI. DIST: 02-3 SR: 8012  
LEFT MUN: LOCK HAVEN C RIGHT MUN: LOCK HAVEN C

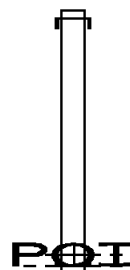
002682 FT

002682 FT  
INTER-AHD PAUL MACK RD  
0760/1165 (SR0120 SEG 1070/0716)

001517 FT

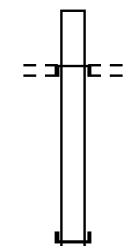
001517 FT 1 0 00058 8 01 0000+00  
(APRA) NESTLERODE CONTR  
NC RAMP A RD  
WALNUT ST  
(CITY)

INTER-BK GROVE ST  
(CITY)  
0760/0000 LENGTH(AH 1165 BK 1024)



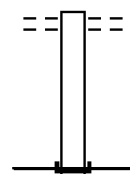
000493 FT

INTER-AHD GROVE ST  
(CITY)  
0750/1024 WALNUT ST  
(CITY)  
000493 FT 1 0 00058 8 03 0000+00  
NC RAMP C RD  
INTER-BK PAUL MACK RD  
(SR0120 SEG 1070/0368)  
0750/0000 LENGTH(AH 1024 BK 0493)



000000 FT

0500/0493 WALNUT ST  
(CITY)  
000000 FT 1 0 00058 8 02 0000+00  
NC RAMP B RD  
INTER-BK PAUL MACK RD  
(SR0120 SEG 1071/0647)  
MFC BEGIN = F  
0500/0000 LENGTH(AH 0493 BK 0000)



EXTRACT DATE: 11/25/2024 ROADWAY MANAGEMENT SYSTEM PAGE NUMBER: 207  
PRINT DATE: 11/26/2024 SLD COUNTY/SR - ANNUAL PRINT COUNTY: CLINTON  
DIR: S TOTAL LEN: 1.022 MI. DIST: 02-3 SR: 8010  
LEFT MUN: GREENE T RIGHT MUN: GREENE T

005394 FT



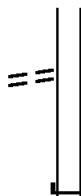
005394 FT  
INTER-AHD Z H CONFAIR MEMORIAL HW  
0750/1345 (SR0080 SEG 1920/1815)

EXTRACT DATE: 11/25/2024 ROADWAY MANAGEMENT SYSTEM PAGE NUMBER: 206  
PRINT DATE: 11/26/2024 SLD COUNTY/SR - ANNUAL PRINT COUNTY: CLINTON

DIR: S TOTAL LEN: 1.022 MI. DIST: 02-3 SR: 8010  
LEFT MUN: GREENE T RIGHT MUN: GREENE T

FROM 2002/0350 SH  
(CONN)

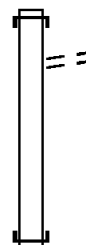
0750/0229  
004049 FT



004049 FT 1 0 01009 2 14 0000+00  
NC RAMP C RD  
INTER-BK TEA SPRINGS RD  
(SR2002 SEG 0340/2114)  
5 0750/0000 LENGTH(AH 1345 BK 1079)

INTER-AHD TEA SPRINGS RD  
0500/1079 (SR2002 SEG 0350/1042)  
TO 2002/0350 SH  
0500/0950 (CONN)

002970 FT

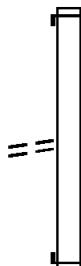


002970 FT 1 0 01009 2 15 0019+74  
NC RAMP D RD  
INTER-BK Z H CONFAIR MEMORIAL HW  
(SR0080 SEG 1921/2483)  
5 0500/0000 LENGTH(AH 1079 BK 1581)

INTER-AHD Z H CONFAIR MEMORIAL HW  
0250/1581 (SR0080 SEG 1915/2471)

FROM 2002/0350 SH  
(CONN)

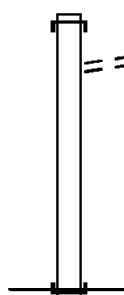
0250/0201  
001389 FT



001389 FT 1 0 01009 2 13 0029+84  
NC RAMP B RD  
INTER-BK TEA SPRINGS RD  
(SR2002 SEG 0350/1130)  
5 0250/0000 LENGTH(AH 1581 BK 1389)

INTER-AHD TEA SPRINGS RD  
0010/1389 (SR2002 SEG 0350/0000)  
TO 2002/0340 SH  
0010/1312 (CONN)

000000 FT



000000 FT 1 0 01009 2 12 0000+00  
NC RAMP A RD  
INTER-BK Z H CONFAIR MEMORIAL HW  
(SR0080 SEG 1914/2063)  
MFC BEGIN = F  
5 0010/0000 LENGTH(AH 1389 BK 0000)

EXTRACT DATE: 11/25/2024 ROADWAY MANAGEMENT SYSTEM PAGE NUMBER: 205  
PRINT DATE: 11/26/2024 SLD COUNTY/SR - ANNUAL PRINT COUNTY: CLINTON  
DIR: N TOTAL LEN: .959 MI. DIST: 02-3 SR: 8009  
LEFT MUN: PINE CREEK T RIGHT MUN: PINE CREEK T

005065 FT

005065 FT  
INTER-AHD FRANK D O'REILLY HW  
0750/1267 (SR0220 SEG 0330/0000)

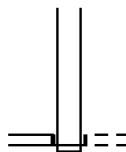
003798 FT

003798 FT 1 0 01044 2 07 0000+00

EXTRACT DATE: 11/25/2024 ROADWAY MANAGEMENT SYSTEM PAGE NUMBER: 204  
PRINT DATE: 11/26/2024 SLD COUNTY/SR - ANNUAL PRINT COUNTY: CLINTON

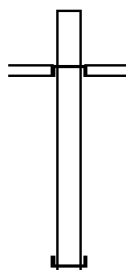
DIR: N TOTAL LEN: .959 MI. DIST: 02-3 SR: 8009  
LEFT MUN: PINE CREEK T RIGHT MUN: PINE CREEK T

WOODWARD AV  
(SR0150 SEG 0410/2115) 0750/0000



NC RAMP Q RD  
AVIS EXIT RD  
(T300)  
INTER-BK RMAP P RD  
(SR8009 SEG 0010/1307)  
0750/0000 LENGTH(AH 1267 BK 1398)

002400 FT

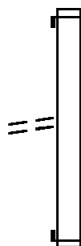


INTER-AHD TO 8009/0250 SH  
(CONN)  
WOODWARD AV  
0500/1398 (SR0150 SEG 0410/1569)

002400 FT 1 0 01044 2 05 0000+00  
NC RAMP O RD  
INTER-BK FRANK D O'REILLY HW  
(SR0220 SEG 0331/0452)  
0500/0000 LENGTH(AH 1398 BK 1093)

FROM 0150/0410 SH  
(CONN)

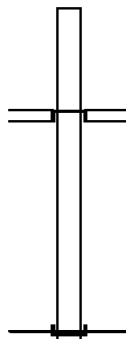
0250/0169  
001307 FT



INTER-AHD FRANK D O'REILLY HW  
0250/1093 (SR0220 SEG 0321/0492)

001307 FT 1 0 01044 2 04 0000+00  
NC RAMP N RD  
INTER-BK WOODWARD AV  
(SR0150 SEG 0410/1511)  
0250/0000 LENGTH(AH 1093 BK 1307)

000000 FT



INTER-AHD RAMP Q RD  
(SR8009 SEG 0750/0000)  
WOODWARD AV  
(SR0150 SEG 0410/2115)  
AVIS EXIT RD  
(T300)  
0010/1307

000000 FT 1 0 01044 2 06 0000+00  
NC RAMP P RD  
INTER-BK FRANK D O'REILLY HW  
(SR0220 SEG 0320/0000)  
MFC BEGIN = F  
0010/0000 LENGTH(AH 1307 BK 0000)

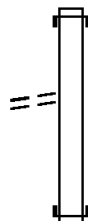
EXTRACT DATE: 11/25/2024 ROADWAY MANAGEMENT SYSTEM PAGE NUMBER: 203  
PRINT DATE: 11/26/2024 SLD COUNTY/SR - ANNUAL PRINT COUNTY: CLINTON

DIR: S TOTAL LEN: .658 MI. DIST: 02-3 SR: 8008  
LEFT MUN: GREENE T RIGHT MUN: GREENE T

FROM 0477/0270 SH  
(CONN)

003475 FT

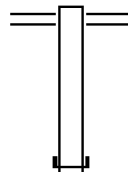
0750/0069  
002644 FT



003475 FT  
INTER-AHD Z H CONFAIR MEMORIAL HW  
0750/0831 (SR0080 SEG 1854/0386)

002644 FT 1 0 01009 2 11 0000+00  
NC RAMP D RD  
INTER-BK SR 0477 SH  
(SR0477 SEG 0270/0854)  
S 0750/0000 LENGTH(AH 0831 BK 0824)

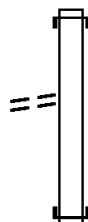
001820 FT



0500/0824 SR 0477 SH  
(SR0477 SEG 0270/0234)  
001820 FT 1 0 01009 2 10 0012+96  
NC RAMP C RD  
INTER-BK Z H CONFAIR MEMORIAL HW  
(SR0080 SEG 1855/0550)  
S 0500/0000 LENGTH(AH 0824 BK 0855)

FROM 0477/0270 SH  
(CONN)

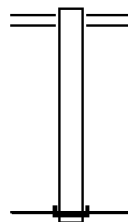
0250/0068  
000965 FT



INTER-AHD Z H CONFAIR MEMORIAL HW  
0250/0855 (SR0080 SEG 1851/1551)

000965 FT 1 0 01009 0 08 0014+11  
NC RAMP A RD  
INTER-BK SR 0477 SH  
(SR0477 SEG 0270/0221)  
S 0250/0000 LENGTH(AH 0855 BK 0965)

000000 FT



0010/0965 SR 0477 SH  
(SR0477 SEG 0270/0875)

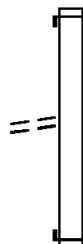
000000 FT 1 0 01009 2 09 0000+00  
NC RAMP B RD  
INTER-BK Z H CONFAIR MEMORIAL HW  
(SR0080 SEG 1850/1227)  
MFC BEGIN = F  
S 0010/0000 LENGTH(AH 0965 BK 0000)

EXTRACT DATE: 11/25/2024 ROADWAY MANAGEMENT SYSTEM PAGE NUMBER: 202  
PRINT DATE: 11/26/2024 SLD COUNTY/SR - ANNUAL PRINT COUNTY: CLINTON  
DIR: S TOTAL LEN: .669 MI. DIST: 02-3 SR: 8007  
LEFT MUN: WAYNE T RIGHT MUN: WAYNE T

FROM 1005/0010 SH  
(CONN)

003531 FT

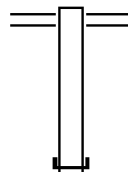
0750/0066  
002537 FT



003531 FT  
INTER-AHD FRANK D O'REILLY HW  
0750/0994 (SR0220 SEG 0280/1031)

002537 FT 1 0 01044 2 19 0000+00  
NC RAMP M RD  
INTER-BK MCELHATTAN DR  
(SR1005 SEG 0010/0619)  
S 0750/0000 LENGTH(AH 0994 BK 0850)

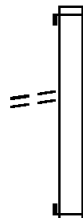
001687 FT



0500/0850 MCELHATTAN DR  
(SR1005 SEG 0010/1221)  
001687 FT 1 0 01044 2 17 0000+00  
NC RAMP K RD  
INTER-BK FRANK D O'REILLY HW  
(SR0220 SEG 0281/0917)  
S 0500/0000 LENGTH(AH 0850 BK 0817)

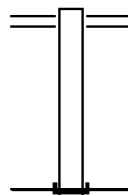
FROM 1005/0010 SH  
(CONN)

0250/0078  
000870 FT



INTER-AHD FRANK D O'REILLY HW  
0250/0817 (SR0220 SEG 0271/0158)  
000870 FT 1 0 01044 2 16 0000+00  
NC RAMP J RD  
INTER-BK MCELHATTAN DR  
(SR1005 SEG 0010/1210)  
S 0250/0000 LENGTH(AH 0817 BK 0870)

000000 FT




0010/0870 MCELHATTAN DR  
(SR1005 SEG 0010/0619)  
000000 FT 1 0 01044 2 18 0000+00  
NC RAMP L RD  
INTER-BK FRANK D O'REILLY HW  
(SR0220 SEG 0270/0909)  
MFC BEGIN = F  
S 0010/0000 LENGTH(AH 0870 BK 0000)

EXTRACT DATE: 11/25/2024 ROADWAY MANAGEMENT SYSTEM PAGE NUMBER: 201  
PRINT DATE: 11/26/2024 SLD COUNTY/SR - ANNUAL PRINT COUNTY: CLINTON  
DIR: W TOTAL LEN: .846 MI. DIST: 02-3 SR: 8006  
LEFT MUN: LAMAR T RIGHT MUN: LAMAR T

004465 FT

003371 FT



004465 FT  
INTER-AHD Z H CONFAIR MEMORIAL HW  
0750/1094 (SR0080 SEG 1774/2487)

003371 FT 1 0 01009 2 07 0000+00

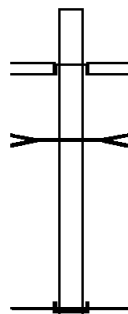
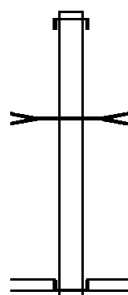
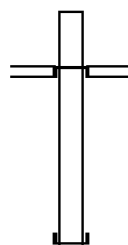
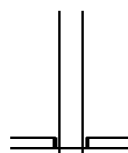
EXTRACT DATE: 11/25/2024 ROADWAY MANAGEMENT SYSTEM PAGE NUMBER: 200  
PRINT DATE: 11/26/2024 SLD COUNTY/SR - ANNUAL PRINT COUNTY: CLINTON

DIR: W TOTAL LEN: .846 MI. DIST: 02-3 SR: 8006  
LEFT MUN: LAMAR T RIGHT MUN: LAMAR T

002309 FT

001113 FT

000000 FT



NC RAMP D RD  
SR 2026 SH  
(SR0220 SEG 0010/0000)  
INTER-BK SR 8006 RAMP B  
(SR8006 SEG 0010/1113)  
0750/0000 LENGTH(AH 1094 BK 1062)

INTER-AHD RAMP A RD  
(SR8006 SEG 0250/0000)  
FRANK D O'REILLY HW  
0500/1062 (SR0220 SEG 0010/0733)

002309 FT 1 0 01009 2 06 0015+14  
NC RAMP C RD  
INTER-BK Z H CONFAIR MEMORIAL HW  
(SR0080 SEG 1775/2604)  
0500/0000 LENGTH(AH 1062 BK 1196)

INTER-AHD Z H CONFAIR MEMORIAL HW  
0250/1196 (SR0080 SEG 1775/0318)

TRIB FISHING CREEK  
STRUCTURE LENGTH 15 FT  
0250/0513 BMSID 18/0080/1775/0980  
001113 FT 1 0 01009 2 04 0016+74  
NC RAMP A RD  
FRANK D O'REILLY HW  
(SR0220 SEG 0010/0733)  
INTER-BK SR 8006 RAMP C  
(SR8006 SEG 0500/1062)  
0250/0000 LENGTH(AH 1196 BK 1113)

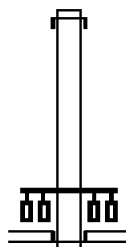
INTER-AHD RAMP D RD  
(SR8006 SEG 0750/0000)  
S HECKMAN GAP RD  
0010/1113 (SR0220 SEG 0010/0000)  
TRIB FISHING CREEK  
STRUCTURE LENGTH 16 FT  
0010/0696 BMSID 18/0080/1774/0935  
000000 FT 1 0 01009 2 05 0000+00  
NC RAMP B RD  
INTER-BK Z H CONFAIR MEMORIAL HW  
(SR0080 SEG 1774/0288)  
MFC BEGIN = F  
0010/0000 LENGTH(AH 1113 BK 0000)

EXTRACT DATE: 11/25/2024 ROADWAY MANAGEMENT SYSTEM PAGE NUMBER: 199  
PRINT DATE: 11/26/2024 SLD COUNTY/SR - ANNUAL PRINT COUNTY: CLINTON

DIR: S TOTAL LEN: .512 MI. DIST: 02-3 SR: 8005  
LEFT MUN: CASTANEA T RIGHT MUN: CASTANEA T

002703 FT

002223 FT



002703 FT  
INTER-AHD FRANK D O'REILLY HW  
0750/0480 (SR0220 SEG 0170/1295)  
002223 FT 1 0 01044 2 15 0000+00  
NC RAMP H RD  
PAUL MACK BL  
(SR2012 SEG 0014/0290)  
(SR2012 SEG 0015/0290)

INTER-BK RAMP G RD  
0750/0000 (SR8005 SEG 0010/0778)  
LENGTH(AH 0480 BK 0669)

TO 0120/1080 SH  
(CONN)

0500/0386  
001554 FT

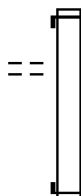


INTER-AHD PAUL MACK BL  
0500/0669 (SR0120 SEG 1081/0227)

001554 FT 1 0 01044 2 13 0000+00  
NC RAMP F RD  
INTER-BK FRANK D O'REILLY HW  
(SR0220 SEG 0171/1004)  
0500/0000 LENGTH(AH 0669 BK 0776)

FROM 0120/1081 SH  
(CONN)

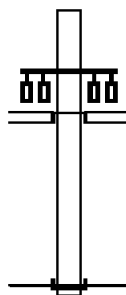
0250/0272  
000778 FT



INTER-AHD FRANK D O'REILLY HW  
0250/0776 (SR0220 SEG 0161/2876)

000778 FT 1 0 01044 2 12 0000+00  
NC RAMP E RD  
INTER-BK PAUL MACK BL  
(SR0120 SEG 1080/0033)  
0250/0000 LENGTH(AH 0776 BK 0778)

000000 FT



INTER-AHD SR 8005 RAMP SEG 750  
(SR8005 SEG 0750/0000)  
PAUL MACK BL  
(SR2012 SEG 0014/0290)  
(SR2012 SEG 0015/0290)

0010/0778  
000000 FT 1 0 01044 2 14 0000+00  
NC RAMP G RD  
INTER-BK FRANK D O'REILLY HW  
(SR0220 SEG 0170/0000)  
MFC BEGIN = F  
0010/0000 LENGTH(AH 0778 BK 0000)

EXTRACT DATE: 11/25/2024 ROADWAY MANAGEMENT SYSTEM PAGE NUMBER: 198  
PRINT DATE: 11/26/2024 SLD COUNTY/SR - ANNUAL PRINT COUNTY: CLINTON  
DIR: S TOTAL LEN: .926 MI. DIST: 02-3 SR: 8004  
LEFT MUN: PORTER T RIGHT MUN: PORTER T

004890 FT

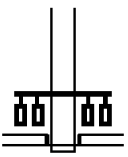
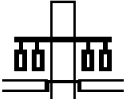
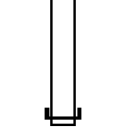
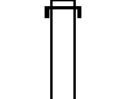
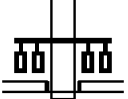
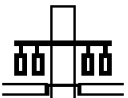
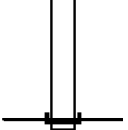
003595 FT



004890 FT  
INTER-AHD Z H CONFAIR MEMORIAL HW  
0750/1295 (SR0080 SEG 1730/1006)

003595 FT 1 0 01009 2 03 0000+00  
NC RAMP D RD

EXTRACT DATE: 11/25/2024 ROADWAY MANAGEMENT SYSTEM PAGE NUMBER: 197  
PRINT DATE: 11/26/2024 SLD COUNTY/SR - ANNUAL PRINT COUNTY: CLINTON  
DIR: S TOTAL LEN: .926 MI. DIST: 02-3 SR: 8004  
LEFT MUN: PORTER T RIGHT MUN: PORTER T

		SR 0064 SH (SR0064 SEG 0050/1824)
		INTER-BK RAMP C RD (SR8004 SEG 0010/1130)
		0750/0000 LENGTH(AH 1295 BK 1428)
		INTER-AHD RAMP A RD (SR8004 SEG 0250/0000)
		SR 0064 SH (SR0064 SEG 0060/0036)
		0500/1428
002167 FT		002167 FT 1 0 01009 2 01 0000+00 NC RAMP B RD INTER-BK Z H CONFAIR MEMORIAL HW (SR0080 SEG 1731/1792)
		0500/0000 LENGTH(AH 1428 BK 1037)
		INTER-AHD Z H CONFAIR MEMORIAL HW 0250/1037 (SR0080 SEG 1725/1849)
001130 FT		001130 FT 1 0 01009 2 00 0000+00 NC RAMP A RD SR 0064 SH (SR0064 SEG 0060/0036)
		INTER-BK RAMP B RD (SR8004 SEG 0500/1428)
		0250/0000 LENGTH(AH 1037 BK 1130)
		INTER-AHD RAMP D RD (SR8004 SEG 0750/0000)
		SR 0064 SH (SR0064 SEG 0050/1824)
		0010/1130
000000 FT		000000 FT 1 0 01009 2 02 0000+00 NC RAMP C RD INTER-BK Z H CONFAIR MEMORIAL HW (SR0080 SEG 1724/1150)
		MFC BEGIN = F 0010/0000 LENGTH(AH 1130 BK 0000)

EXTRACT DATE: 11/25/2024 ROADWAY MANAGEMENT SYSTEM PAGE NUMBER: 196  
PRINT DATE: 11/26/2024 SLD COUNTY/SR - ANNUAL PRINT COUNTY: CLINTON

DIR: S TOTAL LEN: .784 MI. DIST: 02-3 SR: 8003  
LEFT MUN: BALD EAGLE T RIGHT MUN: BALD EAGLE T

004137 FT

004137 FT  
INTER-AHD FRANK D O'REILLY HW  
0760/1719 (SR0220 SEG 0120/1458)

002418 FT

002418 FT 1 0 01044 2 11 0000+00  
NC RAMP D RD  
INTER-BK MILL HALL RD  
(SR2015 SEG 0011/0000)  
S 0760/0000 LENGTH(AH 1719 BK 1176)

001242 FT

INTER-AHD MILL HALL RD  
0750/1176 (SR2015 SEG 0010/0000)  
001242 FT 1 0 01044 2 10 0000+00  
NC RAMP C RD  
INTER-BK FRANK D O'REILLY HW  
(SR0220 SEG 0120/0573)  
S 0750/0000 LENGTH(AH 1176 BK 0716)

000526 FT

INTER-AHD MILL HALL RD  
0500/0716 (SR2015 SEG 0020/0000)  
000526 FT 1 0 01044 2 09 0000+00  
NC RAMP B RD  
INTER-BK FRANK D O'REILLY HW  
(SR0220 SEG 0121/0889)  
S 0500/0000 LENGTH(AH 0716 BK 0526)

000000 FT

INTER-AHD FRANK D O'REILLY HW  
0250/0526 (SR0220 SEG 0111/2443)  
000000 FT 1 0 01044 2 08 0000+00  
NC RAMP A RD  
INTER-BK MILL HALL RD  
(SR2015 SEG 0021/0129)  
MFC BEGIN = F  
S 0250/0000 LENGTH(AH 0526 BK 0000)

EXTRACT DATE: 11/25/2024 ROADWAY MANAGEMENT SYSTEM PAGE NUMBER: 195  
PRINT DATE: 11/26/2024 SLD COUNTY/SR - ANNUAL PRINT COUNTY: CLINTON

DIR: N TOTAL LEN: .653 MI. DIST: 02-3 SR: 8001  
LEFT MUN: LAMAR T RIGHT MUN: LAMAR T

003447 FT

003447 FT  
INTER-AHD FRANK D O'REILLY HW  
0750/0799 (SR0220 SEG 0080/1066)

002648 FT

002648 FT 1 0 01063 2 04 0000+00  
NC RAMP D RD  
INTER-BK MAIN ST  
(SR0477 SEG 0010/1310)  
5 0750/0000 LENGTH(AH 0799 BK 0835)

001813 FT

0500/0835 MAIN ST  
(SR0477 SEG 0010/0451)  
001813 FT 1 0 01063 2 02 0000+00  
NC RAMP B RD  
INTER-BK FRANK D O'REILLY HW  
(SR0220 SEG 0081/1587)  
5 0500/0000 LENGTH(AH 0835 BK 0617)

FROM 0477/0010 SH  
(CONN)

0250/0174  
001196 FT

INTER-AHD FRANK D O'REILLY HW  
0250/0617 (SR0220 SEG 0081/0251)  
001196 FT 1 0 01063 2 01 0000+00  
NC RAMP A RD  
INTER-BK MAIN ST  
(SR0477 SEG 0010/0547)  
5 0250/0000 LENGTH(AH 0617 BK 0689)

000507 FT

INTER-AHD FRANK D O'REILLY HW  
0020/0689 (SR0220 SEG 0080/0172)  
000507 FT 1 0 01063 2 05 0000+00  
NC RAMP E RD  
MAIN ST  
(SR0477 SEG 0010/1645)  
5 0020/0000 LENGTH(AH 0689 BK 0507)

000000 FT

0010/0507 MAIN ST  
(SR0477 SEG 0010/1807)  
000000 FT 1 0 01063 2 03 0000+00  
NC RAMP C RD  
INTER-BK FRANK D O'REILLY HW  
(SR0220 SEG 0070/2300)  
MFC BEGIN = F  
5 0010/0000 LENGTH(AH 0507 BK 0000)

EXTRACT DATE: 11/25/2024 ROADWAY MANAGEMENT SYSTEM PAGE NUMBER: 194  
PRINT DATE: 11/26/2024 SLD COUNTY/SR - ANNUAL PRINT COUNTY: CLINTON

DIR: B TOTAL LEN: .042 MI. DIST: 02-3 SR: 4005  
LEFT MUN: CHAPMAN T RIGHT MUN: CHAPMAN T

000223 FT

000152 FT

000152 FT

000128 FT

000128 FT

000063 FT

000063 FT

000000 FT

000000 FT



000223 FT  
7054/0000

INTER-AHD  
0050/0071  
000152 FT  
INTER-BK

0050/0000  
000152 FT  
7044/0000

INTER-AHD  
0040/0024  
000128 FT  
INTER-BK

0040/0000  
000128 FT  
7024/0000

INTER-AHD  
0020/0065  
000063 FT  
INTER-BK

0020/0000  
000063 FT  
7014/0000

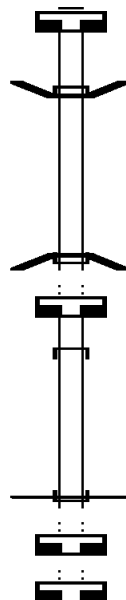
INTER-AHD  
0010/0063  
000000 FT  
NC YO

0010/0000  
000000 FT  
7008/0000

LENGTH(AH 0100 BK 0071)  
BMSSEN 18/4005/0050/0000  
YOUNG WOMANS CREEK RD  
(T579)  
2 0 18020 0 03 0202+35  
YOUNG WOMANS CREEK RD  
(T579)  
YOUNG WOMANS CREEK  
BMSBG 18/4005/0050/0000  
LENGTH(AH 0071 BK 0100)  
LENGTH(AH 0100 BK 0024)  
BMSSEN 18/4005/0040/0000  
YOUNG WOMANS CREEK RD  
(T579)  
2 0 18020 0 02 0176+11  
YOUNG WOMANS CREEK RD  
(T579)  
LAUREL LY RUN  
BMSBG 18/4005/0040/0000  
LENGTH(AH 0024 BK 0100)  
LENGTH(AH 0100 BK 0065)  
BMSSEN 18/4005/0020/0000  
YOUNG WOMANS CREEK RD  
(T579)  
2 0 18020 0 01 0103+99  
YOUNG WOMANS CREEK RD  
(T579)  
YOUNG WOMANS CREEK  
BMSBG 18/4005/0020/0000  
LENGTH(AH 0065 BK 0100)  
LENGTH(AH 0100 BK 0063)  
BMSSEN 18/4005/0010/0000  
YOUNG WOMANS CREEK RD  
(T579)  
2 0 18020 0 00 0078+99  
YOUNG WOMANS CREEK RD  
(T579)  
YOUNG WOMANS CREEK RD  
(T579)  
LFT BR YOUNG WOMANS CRK  
BMSBG 18/4005/0010/0000  
LENGTH(AH 0063 BK 0100)  
LENGTH(AH 0100 BK 0000)

DIR: B TOTAL LEN: .015 MI. DIST: 02-3 SR: 4003  
LEFT MUN: CHAPMAN T RIGHT MUN: CHAPMAN T

000000 FT



```

000078 FT
7038/0000 LENGTH(AH 0436 BK 0073)
BMSSEN 18/4003/0036/0000
INTER-AHD ASTRID ST
0036/0073 (T542)
000005 FT 0 0000 0 0 0000+00
NC ASTRID ST
INTER-BK ASTRID ST
(T542)
YOUNG WOMANS
BMSBG 18/4003/0036/0000
0036/0000 LENGTH(AH 0073 BK 1637)
000005 FT
7034/0000 LENGTH(AH 1637 BK 0005)
INTER-AHD MAIN ST
0032/0005 (T312)
000000 FT 0 0 0000 0 00 0000+00
NC MAIN ST
INTER-BK MAIN ST
(T312)
MFC BEGIN = E
0032/0000 LENGTH(AH 0005 BK 1133)
000000 FT
7020/0000 LENGTH(AH 1133 BK 1120)
000000 FT
7010/0000 LENGTH(AH 1120 BK 0000)

```

EXTRACT DATE: 11/25/2024

PRINT DATE: 11/26/2024

ROADWAY MANAGEMENT SYSTEM

SLD COUNTY/SR - ANNUAL PRINT

PAGE NUMBER: 192

COUNTY: CLINTON

DIR: B

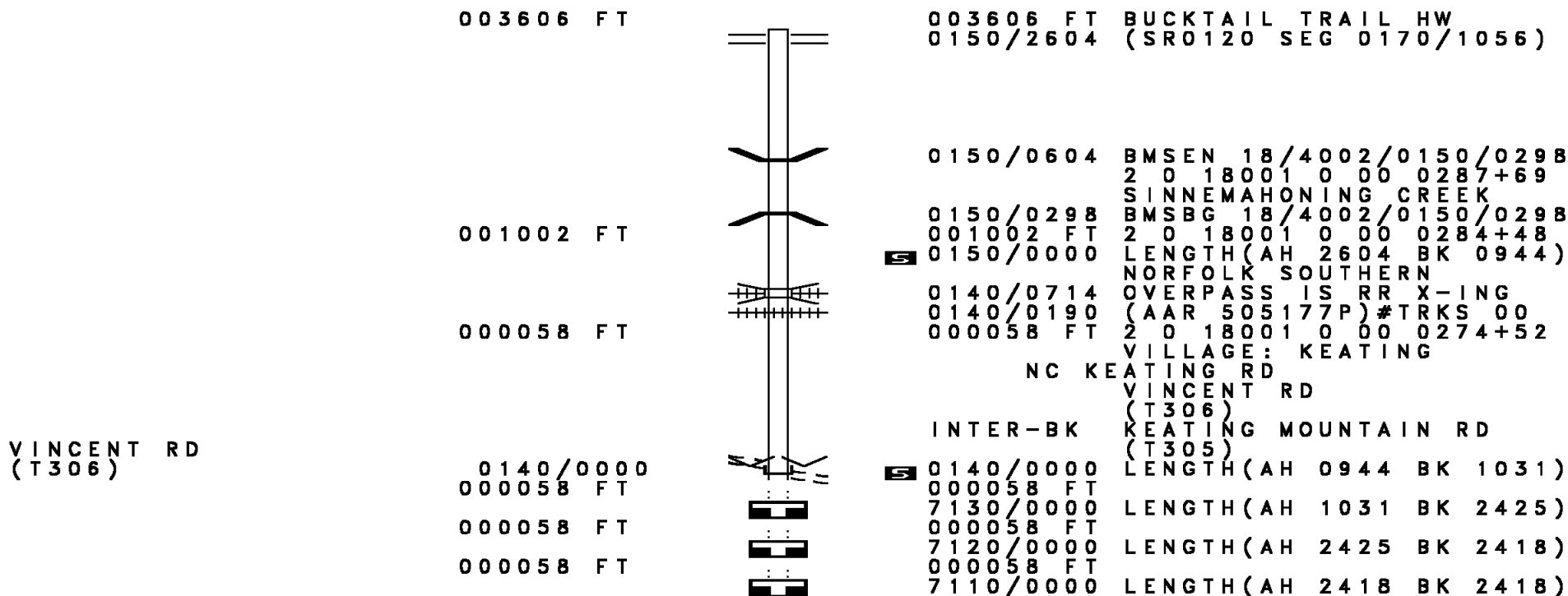
TOTAL LEN: .683 MI.

DIST: 02-3

SR: 4002









































LEFT MUN: EAST KEATING T

RIGHT MUN: EAST KEATING T



EXTRACT DATE: 11/25/2024 ROADWAY MANAGEMENT SYSTEM PAGE NUMBER: 191  
PRINT DATE: 11/26/2024 SLD COUNTY/SR - ANNUAL PRINT COUNTY: CLINTON

DIR: B TOTAL LEN: .683 MI. DIST: 02-3 SR: 4002  
LEFT MUN: WEST KEATING T RIGHT MUN: WEST KEATING T

000058 FT		000058 FT	7100/0000 LENGTH(AH 2418 BK 2524)
000058 FT		000058 FT	7090/0000 LENGTH(AH 2524 BK 2481)
000058 FT		000058 FT	7080/0000 LENGTH(AH 2481 BK 2688)
000058 FT		000058 FT	7070/0000 LENGTH(AH 2688 BK 2471)
000058 FT		000058 FT	7060/0000 LENGTH(AH 2471 BK 2158)
000058 FT		000058 FT	7050/0000 LENGTH(AH 2158 BK 2013)
000058 FT		000058 FT	7040/0000 LENGTH(AH 2013 BK 0100)
000058 FT		000058 FT	7034/0000 LENGTH(AH 0100 BK 0020)
		INTER-AHD	KEATING MOUNTAIN RD
			(T305)
000038 FT		0030/0020	WEST KEATING T
		000038 FT	2 0 18048 0 00 0274+94
		INTER-BK	KEATING MOUNTAIN RD
			(T305)
			BIG BIRCH ISLAND RUN
			BMSBG 18/4002/0030/0000
000038 FT		0030/0000	LENGTH(AH 0020 BK 0100)
		000038 FT	7024/0000
			LENGTH(AH 0100 BK 0014)
			BMSBG 18/4002/0020/0000
		INTER-AHD	KEATING MOUNTAIN RD
		0020/0014	(T305)
000024 FT		000024 FT	2 0 18048 0 00 0181+12
		INTER-BK	KEATING MOUNTAIN RD
			(T305)
			LITTLE BIRCH ISLAND RUN
			BMSBG 18/4002/0020/0000
000024 FT		0020/0000	LENGTH(AH 0014 BK 0100)
		000024 FT	7014/0000
			LENGTH(AH 0100 BK 0024)
			BMSBG 18/4002/0010/0000
		INTER-AHD	KEATING MOUNTAIN RD
		0010/0024	(T305)
000000 FT		000000 FT	2 0 18048 0 00 0072+93
		NC KE	ATING MOUNTAIN RD
		INTER-BK	KEATING MOUNTAIN RD
			(T305)
			LOWER THREE RUNS
			BMSBG 18/4002/0010/0000
			MFC BEGIN = D
		0010/0000	LENGTH(AH 0024 BK 0000)

EXTRACT DATE: 11/25/2024 ROADWAY MANAGEMENT SYSTEM PAGE NUMBER: 190  
PRINT DATE: 11/26/2024 SLD COUNTY/SR - ANNUAL PRINT COUNTY: CLINTON  
DIR: B TOTAL LEN: 10.712 MI. DIST: 02-3 SR: 4001  
LEFT MUN: LEIDY T RIGHT MUN: LEIDY T

056560 FT

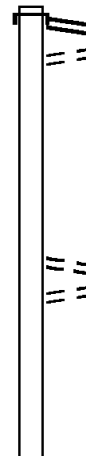
056560 FT  
INTER-AHD ONE FORTY FOURTH ST  
(SR0144 SEG 0640/0540)  
ONE FORTY FOURTH ST  
0320/0775 (SR0144 SEG 0640/0540)  
FOR SR 0144 AND 4001  
0320/0554 (CONN)  
055785 FT 2 0 18003 0 03 0787+14  
0320/0000 LENGTH(AH 0775 BK 2583)

055785 FT

0310/0979 SUMMERSON LN  
(T309)  
LC TO SUMMERSON LN  
0310/0744 (CONN)

053202 FT

053202 FT 2 0 18003 0 03 0761+32  
0310/0000 LENGTH(AH 2583 BK 2934)



EXTRACT DATE: 11/25/2024 ROADWAY MANAGEMENT SYSTEM PAGE NUMBER: 189  
PRINT DATE: 11/26/2024 SLD COUNTY/SR - ANNUAL PRINT COUNTY: CLINTON

DIR: B TOTAL LEN: 10.712 MI. DIST: 02-3 SR: 4001  
LEFT MUN: LEIDY T RIGHT MUN: LEIDY T

TROUT RUN RD  
(FRST)

050268 FT

050268 FT 2 0 18003 0 03 0732+78  
VILLAGE: HAMMERSLEY FOR  
CALHOUN RD  
(T310)  
S 0300/0000 LENGTH(AH 2934 BK 1861)

048407 FT

0290/0033 BMS EN 18/4001/0290/0000  
048407 FT 2 0 18003 0 03 0713+31  
TROUT RUN  
BMSBG 18/4001/0290/0000  
S 0290/0000 LENGTH(AH 1861 BK 1410)

0280/1119

046997 FT

046997 FT 2 0 18003 0 03 0699+09  
S 0280/0000 LENGTH(AH 1410 BK 2643)

044354 FT

044354 FT 2 0 18003 0 03 0672+74  
S 0270/0000 LENGTH(AH 2643 BK 2845)

041509 FT

0260/0015 BMS EN 18/4001/0260/0000  
041509 FT 2 0 18003 0 03 0644+25  
WALTERS RUN  
BMSBG 18/4001/0260/0000  
S 0260/0000 LENGTH(AH 2845 BK 1917)

EXTRACT DATE: 11/25/2024 ROADWAY MANAGEMENT SYSTEM PAGE NUMBER: 188  
PRINT DATE: 11/26/2024 SLD COUNTY/SR - ANNUAL PRINT COUNTY: CLINTON

DIR: B TOTAL LEN: 10.712 MI. DIST: 02-3 SR: 4001  
LEFT MUN: LEIDY T RIGHT MUN: LEIDY T

039592 FT

039592 FT 2 0 18003 0 03 0625+01  
VILLAGE: LEIDY  
S 0250/0000 LENGTH(AH 1917 BK 2544)

037048 FT

0240/0523 PROCTOR RD  
(T308)  
037048 FT 2 0 18003 0 03 0599+46  
S 0240/0000 LENGTH(AH 2544 BK 2448)

034600 FT

034600 FT 2 0 18003 0 02 0575+13  
S 0230/0000 LENGTH(AH 2448 BK 2460)

BEAVER DAM RUN RD  
(FRST)

0220/0218  
032140 FT

0220/0724 BMS EN 18/4001/0220/0698  
2 0 18003 0 03 0557+51  
BEAVER DAM RUN  
0220/0698 BMS BG 18/4001/0220/0698

032140 FT 2 0 18003 0 03 0550+53  
S 0220/0000 LENGTH(AH 2460 BK 2522)

029618 FT

029618 FT 2 0 18003 0 03 0525+31  
S 0210/0000 LENGTH(AH 2522 BK 2650)

EXTRACT DATE: 11/25/2024 ROADWAY MANAGEMENT SYSTEM PAGE NUMBER: 187  
PRINT DATE: 11/26/2024 SLD COUNTY/SR - ANNUAL PRINT COUNTY: CLINTON

DIR: B TOTAL LEN: 10.712 MI. DIST: 02-3 SR: 4001  
LEFT MUN: LEIDY T RIGHT MUN: LEIDY T

SUGAR CAMP RD  
(FRST)

026968 FT

026968 FT 2 0 18003 0 03 0498+89  
BEARFIELD RUN  
STRUCTURE LENGTH 8 FT  
BMSID 18/4001/0200/0000  
LENGTH(AH 2650 BK 3131)  
KETTLE CREEK ST PARK PS  
(PARK)

5 0200/0000

0190/2688

023837 FT

023837 FT 2 0 18003 0 03 0467+65  
5 0190/0000 LENGTH(AH 3131 BK 3604)

0180/3239

020233 FT

020233 FT 2 0 18003 0 03 0431+61  
5 0180/0000 LENGTH(AH 3604 BK 1760)

018473 FT

018473 FT 2 0 18003 0 03 0414+07  
5 0170/0000 LENGTH(AH 1760 BK 2064)

016409 FT

016409 FT 2 0 18003 0 02 0390+30  
5 0160/0000 LENGTH(AH 2064 BK 1756)

0150/0847 BMS EN 18/4001/0150/0667  
2 0 18003 0 02 0379+36  
KETTLE CREEK  
0150/0667 BMS BG 18/4001/0150/0667

EXTRACT DATE: 11/25/2024 ROADWAY MANAGEMENT SYSTEM PAGE NUMBER: 186  
PRINT DATE: 11/26/2024 SLD COUNTY/SR - ANNUAL PRINT COUNTY: CLINTON

DIR: B TOTAL LEN: 10.712 MI. DIST: 02-3 SR: 4001  
LEFT MUN: LEIDY T RIGHT MUN: LEIDY T

014653 FT

014653 FT 2 0 18003 0 01 0372+56  
5 0150/0000 LENGTH(AH 1756 BK 3371)

011282 FT

011282 FT 2 0 18003 0 01 0338+54  
5 0140/0000 LENGTH(AH 3371 BK 2201)

LOOP RD  
(PARK)

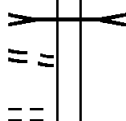
0130/0611  
009081 FT



0130/0012  
009081 FT 2 0 18003 0 01 0316+53  
SUMMERSON RUN  
STRUCTURE LENGTH 12 FT  
BMSID 18/4001/0130/0000  
5 0130/0000 LENGTH(AH 2201 BK 3307)

LOWER CAMPGROUND RD  
(PARK)  
KETTLE CREEK ST PARK PS  
(PARK)

0120/3249  
0120/3191



005774 FT

005774 FT 2 0 18003 0 01 0283+45  
5 0120/0000 LENGTH(AH 3307 BK 1871)

003903 FT

003903 FT 2 0 18003 0 01 0275+67  
INTER-BK KETTLE CREEK RD  
(T306)

EXTRACT DATE: 11/25/2024 ROADWAY MANAGEMENT SYSTEM PAGE NUMBER: 185  
 PRINT DATE: 11/26/2024 SLD COUNTY/SR - ANNUAL PRINT COUNTY: CLINTON  
 DIR: B TOTAL LEN: 10.712 MI. DIST: 02-3 SR: 4001  
 LEFT MUN: LEIDY T RIGHT MUN: LEIDY T

003903 FT

003903 FT

003390 FT

001318 FT

000025 FT

000025 FT

000025 FT

000025 FT

000025 FT

000025 FT

000000 FT

000000 FT

000000 FT

000000 FT

0110/0000 LENGTH(AH 1871 BK 1868)  
 003903 FT  
 7110/0000 LENGTH(AH 1868 BK 2029)  
 003903 FT  
 7102/0000 LENGTH(AH 2029 BK 0513)  
 INTER-AHD KETTLE CREEK RD  
 0100/0513 (T306)  
 003390 FT 2 0 18003 0 01 0231+11  
 0100/0000 LENGTH(AH 0513 BK 2072)

001318 FT 2 0 18003 0 01 0210+19  
 0090/0000 LENGTH(AH 2072 BK 1293)

000025 FT 2 0 18003 0 01 0193+86  
 INTER-BK KETTLE CREEK RD  
 (T306)  
 0080/0000 LENGTH(AH 1293 BK 0944)  
 000025 FT  
 7080/0000 LENGTH(AH 0944 BK 2482)  
 000025 FT  
 7070/0000 LENGTH(AH 2482 BK 2648)  
 000025 FT  
 7060/0000 LENGTH(AH 2648 BK 2264)  
 000025 FT  
 7050/0000 LENGTH(AH 2264 BK 2442)  
 000025 FT  
 7042/0000 LENGTH(AH 2442 BK 0025)  
 BMSBN 18/4001/0040/0000  
 INTER-AHD KETTLE CREEK RD  
 (T306)  
 0040/0025 NOYES T  
 000000 FT 2 0 18003 0 01 0085+46  
 NC KE TTTLE CREEK RD  
 INTER-BK KETTLE CREEK RD  
 (T306)  
 TWO MILE RUN  
 BMSBG 18/4001/0040/0000  
 0040/0000 LENGTH(AH 0025 BK 3653)  
 000000 FT  
 7030/0000 LENGTH(AH 3653 BK 2256)  
 000000 FT  
 7020/0000 LENGTH(AH 2256 BK 2702)  
 000000 FT  
 7010/0000 LENGTH(AH 2702 BK 0000)

EXTRACT DATE: 11/25/2024 ROADWAY MANAGEMENT SYSTEM PAGE NUMBER: 184  
PRINT DATE: 11/26/2024 SLD COUNTY/SR - ANNUAL PRINT COUNTY: CLINTON  
DIR: B TOTAL LEN: .000 MI. DIST: 02-3 SR: 2026  
LEFT MUN: BEECH CREEK B RIGHT MUN: BEECH CREEK B

000000 FT



000000 FT  
7010/0000 LENGTH(AH 0210 BK 0000)

EXTRACT DATE: 11/25/2024 ROADWAY MANAGEMENT SYSTEM PAGE NUMBER: 183  
PRINT DATE: 11/26/2024 SLD COUNTY/SR - ANNUAL PRINT COUNTY: CLINTON

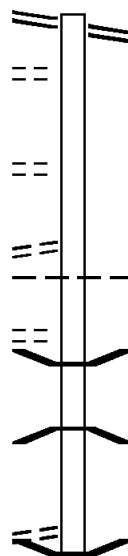
DIR: B TOTAL LEN: 2.495 MI. DIST: 02-3 SR: 2024  
LEFT MUN: BEECH CREEK B RIGHT MUN: BEECH CREEK B

MAIN ST 013173 FT  
(SR0150 SEG 0010/0206) 0060/1469  
HILL ST  
(BORO) 0060/1377

HARRISON ST  
(BORO) 0060/0460  
HIGH ST 011704 FT  
(BORO) 0060/0000

LITTLE SUGAR RUN RD  
(T331) 0050/1695

LAUREL RUN RD  
(T599) 0050/0667



013173 FT MAIN ST  
0060/1469 (SR0150 SEG 0010/0206)

011704 FT 1 0 00359 0 00 0120+00  
NC MONUMENT ORVISTON RD  
0060/0000 LENGTH(AH 1469 BK 2024)  
BEECH CREEK  
0050/1730 BEECH CREEK T

0050/1659 BMS EN 18/2024/0050/1632  
1 0 00359 0 00 0116+09  
SUGAR RUN  
0050/1632 BMSBG 18/2024/0050/1632

0050/0503 BMS EN 18/2024/0050/0463

EXTRACT DATE: 11/25/2024 ROADWAY MANAGEMENT SYSTEM PAGE NUMBER: 182  
PRINT DATE: 11/26/2024 SLD COUNTY/SR - ANNUAL PRINT COUNTY: CLINTON

DIR: B TOTAL LEN: 2.495 MI. DIST: 02-3 SR: 2024  
LEFT MUN: BEECH CREEK T RIGHT MUN: BEECH CREEK T

TANK LN  
(T337)

FALLS RD  
(T347)

009680 FT

007262 FT

0030/0451  
004833 FT

002514 FT

000816 FT

0006/0541  
000000 FT

1 0 00359 0 00 0104+37  
BITNER RUN  
0050/0463 BMSBG 18/2024/0050/0463  
009680 FT 1 0 00359 0 00 0099+02  
5 0050/0000 LENGTH(AH 2024 BK 2418)

007262 FT 1 0 00359 0 00 0074+99  
5 0040/0000 LENGTH(AH 2418 BK 2429)

004833 FT 1 0 00359 0 00 0050+85  
5 0030/0000 LENGTH(AH 2429 BK 2319)

002514 FT 1 0 00359 0 00 0027+81  
5 0020/0000 LENGTH(AH 2319 BK 1698)

000816 FT 1 0 00359 0 00 0010+40  
NC BEECH CREEK RD  
5 0010/0000 LENGTH(AH 1698 BK 0816)

0006/0146 BMSBN 18/2024/0006/0000  
000000 FT 1 0 00359 0 00 0000+00  
NC MONUMENT ORVISTON RD  
INTER-BK ORVISTON RD  
(SR1016 SEG 0180/2127)  
BEECH CREEK  
BMSBG 18/2024/0006/0000  
MFC BEGIN = D  
BK-CENTRE (14)  
5 0006/0000 LENGTH(AH 0816 BK 0000)

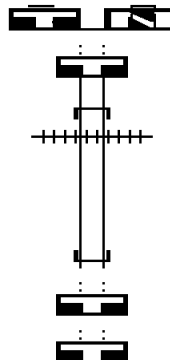
EXTRACT DATE: 11/25/2024 ROADWAY MANAGEMENT SYSTEM PAGE NUMBER: 181  
 PRINT DATE: 11/26/2024 SLD COUNTY/SR - ANNUAL PRINT COUNTY: CLINTON  
 DIR: B TOTAL LEN: .005 MI. DIST: 02-3 SR: 2023  
 LEFT MUN: LOCK HAVEN C RIGHT MUN: LOCK HAVEN C

LENGTH(AH 0402 BK 1175) 7027/0000  
 000028 FT

000000 FT

000000 FT

000000 FT



000028 FT  
 7026/0000 LTH AH 000402 BK 001175  
 000028 FT  
 7024/0000 LENGTH(AH 1175 BK 0028)  
 INTER-AHD HANNA ST  
 0022/0028 (CITY)  
 0022/0014 (AAR 526919N) #TRKS 02  
 000000 FT 0 0 00000 0 00 0000+00  
 NC HANNA ST  
 INTER-BK HANNA ST  
 (CITY)  
 0022/0000 LENGTH(AH 0028 BK 0636)  
 000000 FT  
 7020/0000 LENGTH(AH 0636 BK 1897)  
 000000 FT  
 7010/0000 LENGTH(AH 1897 BK 0000)

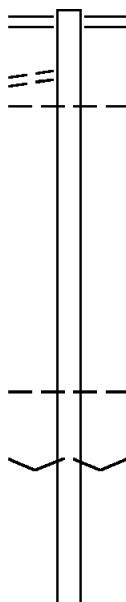
EXTRACT DATE: 11/25/2024 ROADWAY MANAGEMENT SYSTEM PAGE NUMBER: 180  
PRINT DATE: 11/26/2024 SLD COUNTY/SR - ANNUAL PRINT COUNTY: CLINTON  
DIR: B TOTAL LEN: 6.063 MI. DIST: 02-3 SR: 2022  
LEFT MUN: LOCK HAVEN C RIGHT MUN: LOCK HAVEN C

WILLOW VIEW LN  
(T398)

032014 FT  
0230/1727

030106 FT

027906 FT



032014 FT RENOVO RD  
0230/1908 (SR0120 SEG 0980/0435)

0230/1646 LOCK HAVEN  
ALLISON T

030106 FT 2 0 18009 0 01 0557+31  
S 0230/0000 LENGTH(AH 1908 BK 2200)

0220/0535 ALLISON  
027906 FT BALD EAGLE T  
2 0 18009 0 01 0535+31  
VILLAGE: SUGAR RUN  
S 0220/0000 LENGTH(AH 2200 BK 3092)

EXTRACT DATE: 11/25/2024 ROADWAY MANAGEMENT SYSTEM PAGE NUMBER: 179  
PRINT DATE: 11/26/2024 SLD COUNTY/SR - ANNUAL PRINT COUNTY: CLINTON

DIR: B TOTAL LEN: 6.063 MI. DIST: 02-3 SR: 2022  
LEFT MUN: BALD EAGLE T RIGHT MUN: BALD EAGLE T

	==	0210/1226	YOST RD (T380)
024814 FT		024814 FT	2 0 18009 0 01 0504+39
		0210/0000	LENGTH(AH 3092 BK 2551)
	==	0200/0033	MUNRO RD (T378)
022263 FT		0200/0013	BMS EN 18/2022/0200/0000
		022263 FT	2 0 18009 0 01 0479+06
			LEFT BRANCH SUGAR RUN
		0200/0000	BMSBG 18/2022/0200/0000
		0200/0000	LENGTH(AH 2551 BK 1780)
020483 FT		020483 FT	2 0 18009 0 01 0461+26
		0190/0000	LENGTH(AH 1780 BK 2617)
017866 FT		017866 FT	2 0 18009 0 01 0435+05
		0180/0000	LENGTH(AH 2617 BK 2695)
015171 FT		015171 FT	2 0 18009 0 01 0408+10
			SHADE HOLLOW RD (T367)
	==	0170/0000	LENGTH(AH 2695 BK 2740)

EXTRACT DATE: 11/25/2024 ROADWAY MANAGEMENT SYSTEM PAGE NUMBER: 178  
PRINT DATE: 11/26/2024 SLD COUNTY/SR - ANNUAL PRINT COUNTY: CLINTON

DIR: B TOTAL LEN: 6.063 MI. DIST: 02-3 SR: 2022  
LEFT MUN: BALD EAGLE T RIGHT MUN: BALD EAGLE T

012431 FT

012431 FT 2 0 18009 0 01 0380+51  
S 0160/0000 LENGTH(AH 2740 BK 2263)

0150/1469 PLUNKETTS RUN RD  
(T365)

010168 FT

010168 FT 2 0 18009 0 01 0357+85  
S 0150/0000 VILLAGE: FLORAL  
LENGTH(AH 2263 BK 2472)

007696 FT

007696 FT 2 0 18009 0 01 0332+85  
S 0140/0000 LENGTH(AH 2472 BK 2600)

005096 FT

005096 FT 2 0 18009 0 01 0306+85  
LAUREL RUN RD  
S 0130/0000 (SR2019 SEG 0060/1460)  
LENGTH(AH 2600 BK 2883)  
LAUREL RUN  
STRUCTURE LENGTH 9 FT  
0120/2826 BMSID 18/2022/0120/2826

002213 FT

002213 FT 2 0 18009 0 01 0277+99  
S 0120/0000 LENGTH(AH 2883 BK 2178)

EXTRACT DATE: 11/25/2024 ROADWAY MANAGEMENT SYSTEM PAGE NUMBER: 177  
PRINT DATE: 11/26/2024 SLD COUNTY/SR - ANNUAL PRINT COUNTY: CLINTON

DIR: B TOTAL LEN: 6.063 MI. DIST: 02-3 SR: 2022  
LEFT MUN: BALD EAGLE T RIGHT MUN: BALD EAGLE T

000035 FT

000035 FT

000035 FT

000035 FT

000035 FT

000035 FT

000035 FT

000023 FT

000023 FT

000023 FT

000000 FT

000000 FT

000000 FT

000035 FT 2 0 18009 0 01 0256+21

NC SUGAR RUN RD  
INTER-BK LAUREL RUN RD  
(T599)

5 0110/0000 LENGTH(AH 2178 BK 2444)

000035 FT

7100/0000 LENGTH(AH 2444 BK 2108)

000035 FT

7090/0000 LENGTH(AH 2108 BK 2578)

000035 FT

7080/0000 LENGTH(AH 2578 BK 2797)

000035 FT

7070/0000 LENGTH(AH 2797 BK 2459)

000035 FT

7060/0000 LENGTH(AH 2459 BK 2137)

000035 FT

7054/0000 LENGTH(AH 2137 BK 0012)

BMSSEN 18/2022/0050/0000

INTER-AHD LAUREL RUN RD

(T599)

0050/0012 BEECH CREEK T

000023 FT 2 0 18009 0 01 0103+59

INTER-BK LAUREL RUN RD

(T599)

BITNER RUN

BMSBG 18/2022/0050/0000

5 0050/0000 LENGTH(AH 0012 BK 2775)

000023 FT

7040/0000 LENGTH(AH 2775 BK 2793)

000023 FT

7034/0000 LENGTH(AH 2793 BK 0023)

BMSSEN 18/2022/0030/0000

INTER-AHD LAUREL RUN RD

(T599)

0030/0023 2 0 18009 0 01 0047+77

NC LAUREL RUN RD

INTER-BK LAUREL RUN RD

(T599)

BITNER RUN

BMSBG 18/2022/0030/0000

5 0030/0000 LENGTH(AH 0023 BK 1870)

000000 FT

7020/0000 LENGTH(AH 1870 BK 3172)

000000 FT

7010/0000 LENGTH(AH 3172 BK 0000)

EXTRACT DATE: 11/25/2024 ROADWAY MANAGEMENT SYSTEM PAGE NUMBER: 176  
PRINT DATE: 11/26/2024 SLD COUNTY/SR - ANNUAL PRINT COUNTY: CLINTON

DIR: B TOTAL LEN: 3.516 MI. DIST: 02-3 SR: 2020  
LEFT MUN: LOCK HAVEN C RIGHT MUN: LOCK HAVEN C

	018567 FT		018567 FT	SUSQUEHANNA AV
2 0 18010 0 00 0181+90	018184 FT		0080/0383	(SR0120 SEG 1000/0000)
MELODY LN			018184 FT	
(CITY)	0080/0000	==	5 0080/0000	LENGTH(AH 0383 BK 2908)
SYLVAN DR				
(CITY)	0070/1924	==		
WOODLAND RD				
(CITY)	0070/1805	==		
OAK LN				
(CITY)	0070/1279	==		
	015276 FT	-	0070/0386	LOCK HAVEN
			015276 FT	ALLISON T
			2 0 18010 0 00 0152+78	
			NC HILL ST	
			5 0070/0000	LENGTH(AH 2908 BK 2283)
	012993 FT			
			012993 FT	2 0 18010 0 00 0129+89
			5 0060/0000	LENGTH(AH 2283 BK 3104)
			ALLISON	
			0050/3077	BALD EAGLE T
MUNRO RD				
(T378)	0050/1197	==		
	009889 FT		009889 FT	2 0 18010 0 00 0098+96
			5 0050/0000	LENGTH(AH 3104 BK 2745)

DIR: B TOTAL LEN: 3.516 MI. DIST: 02-3 SR: 2020  
LEFT MUN: BALD EAGLE T RIGHT MUN: BALD EAGLE T

EXTRACT DATE: 11/25/2024 ROADWAY MANAGEMENT SYSTEM PAGE NUMBER: 174  
PRINT DATE: 11/26/2024 SLD COUNTY/SR - ANNUAL PRINT COUNTY: CLINTON  
DIR: B TOTAL LEN: 2.728 MI. DIST: 02-3 SR: 2019  
LEFT MUN: BALD EAGLE T RIGHT MUN: BALD EAGLE T

SUGAR RUN RD  
(SR2022 SEG 0130/0000) 014405 FT  
0060/1460

012945 FT

010577 FT



014405 FT  
INTER-AHD SUGAR RUN RD  
0060/1460 (SR2022 SEG 0130/0000)

012945 FT 2 0 18023 0 00 0129+24  
WILLIAMS RD  
(T363)  
5 0060/0000 LENGTH(AH 1460 BK 2368)

010577 FT 2 0 18023 0 00 0105+60  
5 0050/0000 LENGTH(AH 2368 BK 2496)

EXTRACT DATE: 11/25/2024 ROADWAY MANAGEMENT SYSTEM PAGE NUMBER: 173  
PRINT DATE: 11/26/2024 SLD COUNTY/SR - ANNUAL PRINT COUNTY: CLINTON

DIR: B TOTAL LEN: 2.728 MI. DIST: 02-3 SR: 2019  
LEFT MUN: BALD EAGLE T RIGHT MUN: BALD EAGLE T

DRY RUN RD  
(T368)

008081 FT

008081 FT 2 0 18023 0 00 0080+51  
S 0040/0000 LENGTH(AH 2496 BK 2441)

0030/0749

005640 FT

005640 FT 2 0 18023 0 00 0056+00  
ORNER RD  
(T370)  
S 0030/0000 LENGTH(AH 2441 BK 2672)

0020/1241 BMS EN 18/2019/0020/1199  
2 0 18023 0 00 0041+53

BRIDGE CLOSED  
LAUREL RUN  
0020/1199 BMSBG 18/2019/0020/1199

002968 FT

0020/0045 BMS EN 18/2019/0020/0000  
002968 FT 2 0 18023 0 00 0029+54  
LAUREL RUN  
S 0020/0000 BMSBG 18/2019/0020/0000  
LENGTH(AH 2672 BK 2968)

000000 FT

000000 FT 2 0 18023 0 00 0000+00  
NC LAUREL RUN RD  
MAIN ST  
(SRO150 SEG 0100/0657)  
MFC BEGIN = D  
S 0010/0000 LENGTH(AH 2968 BK 0000)

EXTRACT DATE: 11/25/2024 ROADWAY MANAGEMENT SYSTEM PAGE NUMBER: 172  
PRINT DATE: 11/26/2024 SLD COUNTY/SR - ANNUAL PRINT COUNTY: CLINTON

DIR: N TOTAL LEN: 1.397 MI. DIST: 02-3 SR: 2018  
LEFT MUN: LAMAR T RIGHT MUN: LAMAR T

SR 0064 SH 007376 FT  
(SR0064 SEG 0140/0000) 0120/3184

FROM 0064/0140 SH  
(CONN) 0120/3038  
GRAY FOX RD  
(TWP) 0120/2538

004192 FT

002018 FT

007376 FT SR 0064 SH  
0120/3184 (SR0064 SEG 0140/0000)  
0120/3083 TO 0064/0140 SH  
(CONN)

004192 FT 2 0 18008 0 00 0274+74  
S 0120/0000 LENGTH(AH 3184 BK 2174)

002018 FT 2 0 18008 0 00 0252+98  
S 0110/0000 LENGTH(AH 2174 BK 1921)

EXTRACT DATE: 11/25/2024 ROADWAY MANAGEMENT SYSTEM PAGE NUMBER: 171  
PRINT DATE: 11/26/2024 SLD COUNTY/SR - ANNUAL PRINT COUNTY: CLINTON

DIR: N TOTAL LEN: 1.397 MI. DIST: 02-3 SR: 2018  
LEFT MUN: LAMAR T RIGHT MUN: LAMAR T

000097 FT

000097 FT 2 0 18008 0 00 0233+86  
INTER-BK JACKSONVILLE RD  
(T338)

000097 FT

5 0102/0000 LENGTH(AH 1921 BK 1156)

000097 FT

000097 FT  
7100/0000 LENGTH(AH 1156 BK 1877)

000097 FT  
7090/0000 LENGTH(AH 1877 BK 0081)  
BMSBN 18/2018/0082/0000

INTER-AHD JACKSONVILLE RD  
(T338)

000016 FT

0082/0081  
000016 FT 2 0 18008 0 00 0202+53

INTER-BK JACKSONVILLE RD  
(T338)

000016 FT

5 0082/0000 CEDAR CREEK  
BMSBG 18/2018/0082/0000

000016 FT

000016 FT LENGTH(AH 0081 BK 2888)

7080/0000 LENGTH(AH 2888 BK 1021)

000016 FT  
7074/0000 LENGTH(AH 1021 BK 0016)  
BMSBN 18/2018/0072/0000

INTER-AHD JACKSONVILLE RD  
(T338)

000000 FT

0072/0016  
000000 FT 2 0 18008 0 00 0162+22

INTER-BK JACKSONVILLE RD  
(T338)

000000 FT

5 0072/0000 CEDAR RUN  
BMSBG 18/2018/0072/0000

000000 FT

000000 FT LENGTH(AH 0016 BK 1323)

000000 FT

7070/0000 LENGTH(AH 1323 BK 2484)

000000 FT

000000 FT LENGTH(AH 2484 BK 2650)

000000 FT

7050/0000 LENGTH(AH 2650 BK 2559)

000000 FT

000000 FT LENGTH(AH 2559 BK 2496)

000000 FT

7030/0000 LENGTH(AH 2496 BK 2321)

000000 FT LENGTH(AH 2321 BK 2497)

7020/0000 LENGTH(AH 2497 BK 0000)

000000 FT

7010/0000

EXTRACT DATE: 11/25/2024 ROADWAY MANAGEMENT SYSTEM PAGE NUMBER: 170  
PRINT DATE: 11/26/2024 SLD COUNTY/SR - ANNUAL PRINT COUNTY: CLINTON

DIR: N TOTAL LEN: .027 MI. DIST: 02-3 SR: 2016  
LEFT MUN: MILL HALL B RIGHT MUN: MILL HALL B

000140 FT  
000140 FT  
000140 FT

000000 FT

000000 FT



000140 FT  
7030/0000 LENGTH(AH 1225 BK 2271)  
000140 FT  
7020/0000 LENGTH(AH 2271 BK 1168)  
000140 FT  
7014/0000 LENGTH(AH 1168 BK 0140)  
(APRA) GLENN O HAWBAKER  
BMSSEN 18/2016/0010/0000  
INTER-AHD MAIN ST  
0010/0140 (BORO)  
000000 FT 1 0 00058 0 00 0440+21  
NC MA IN ST  
INTER-BK MAIN ST  
(BORO)  
FISHING CREEK  
BMSBG 18/2016/0010/0000  
MFC BEGIN = D  
0010/0000 LENGTH(AH 0140 BK 0045)  
000000 FT  
7010/0000 LENGTH(AH 0045 BK 0000)

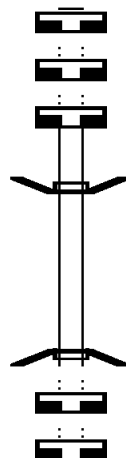
DIR: N TOTAL LEN: .424 MI. DIST: 02-3 SR: 2015  
LEFT MUN: BALD EAGLE T RIGHT MUN: BALD EAGLE T

EXTRACT DATE: 11/25/2024 ROADWAY MANAGEMENT SYSTEM PAGE NUMBER: 168  
 PRINT DATE: 11/26/2024 SLD COUNTY/SR - ANNUAL PRINT COUNTY: CLINTON  
 DIR: E TOTAL LEN: .002 MI. DIST: 02-3 SR: 2014  
 LEFT MUN: FLEMINGTON B RIGHT MUN: FLEMINGTON B

000011 FT  
 000011 FT  
 000011 FT

000000 FT

000000 FT  
 000000 FT



000011 FT  
 7030/0000 LENGTH(AH 1448 BK 0105)  
 000011 FT  
 7024/0000 LENGTH(AH 0105 BK 0405)  
 000011 FT  
 7026/0000 LENGTH(AH 0405 BK 0011)  
 BMSBN 18/2014/0024/0000  
 INTER-AHD WOODS AV  
 0024/0011 (TWP)  
 000000 FT 2 0 18013 7 00 0114+78  
 NC WOODS AV  
 INTER-BK WOODS AV  
 (TWP)  
 BR PA. CANAL  
 BMSBG 18/2014/0024/0000  
 0024/0000 LENGTH(AH 0011 BK 0659)  
 000000 FT  
 7020/0000 LENGTH(AH 0659 BK 1865)  
 000000 FT  
 7010/0000 LENGTH(AH 1865 BK 0000)

EXTRACT DATE: 11/25/2024 ROADWAY MANAGEMENT SYSTEM PAGE NUMBER: 167  
PRINT DATE: 11/26/2024 SLD COUNTY/SR - ANNUAL PRINT COUNTY: CLINTON  
DIR: E TOTAL LEN: .000 MI. DIST: 02-3 SR: 2013  
LEFT MUN: WAYNE T RIGHT MUN: WAYNE T

000000 FT



000000 FT  
7010/0000 LENGTH(AH 0697 BK 0000)

EXTRACT DATE: 11/25/2024 ROADWAY MANAGEMENT SYSTEM PAGE NUMBER: 166  
PRINT DATE: 11/26/2024 SLD COUNTY/SR - ANNUAL PRINT COUNTY: CLINTON

DIR: E TOTAL LEN: 10.736 MI. DIST: 02-3 SR: 2012  
LEFT MUN: WAYNE T RIGHT MUN: WAYNE T

FOX RD  
(T423)

056685 FT

0250/0120  
056351 FT

054980 FT

AUGHENBAUGH RD  
(FRST)

052350 FT

0230/2368

049927 FT



==

==

056685 FT  
7254/0000 LTH AH 000100 BK 000334  
INTER-AHD PINE MOUNTAIN RD  
0250/0334 (T424)

056351 FT 2 0 18013 7 00 0114+78  
S 0250/0000 LENGTH(AH 0334 BK 1371)

054980 FT 2 0 18013 7 00 0100+97  
S 0246/0000 LENGTH(AH 1371 BK 2630)

052350 FT 2 0 18013 7 00 0074+48  
S 0240/0000 LENGTH(AH 2630 BK 2423)

049927 FT 2 0 18013 7 00 0050+08  
S 0230/0000 LENGTH(AH 2423 BK 2323)

0220/1178 BMS EN 18/2012/0220/1148

EXTRACT DATE: 11/25/2024 ROADWAY MANAGEMENT SYSTEM PAGE NUMBER: 165  
PRINT DATE: 11/26/2024 SLD COUNTY/SR - ANNUAL PRINT COUNTY: CLINTON

DIR: E TOTAL LEN: 10.736 MI. DIST: 02-3 SR: 2012  
LEFT MUN: WAYNE T RIGHT MUN: WAYNE T

ARROWHEAD RD  
(TWP )

047604 FT

2 0 18013 7 00 0039+50  
LOVE RUN  
0220/1148 BMSBG 18/2012/0220/1148

047604 FT 2 0 18013 7 00 0026+69  
S 0220/0000 LENGTH(AH 2323 BK 2650)

044954 FT

044954 FT 2 0 18013 7 00 0000+00  
S 0210/0000 LENGTH(AH 2650 BK 1309)

043645 FT

043645 FT 2 0 18013 0 01 0461+60  
S 0200/0000 LENGTH(AH 1309 BK 2765)

040880 FT

040880 FT 2 0 18013 0 01 0433+91  
S 0190/0000 LENGTH(AH 2765 BK 2057)

0180/1537

0180/1175 (AAR 526932C)#TRKS 01  
CAMPGROUND RD  
0180/0824 (T423)

038823 FT

038823 FT 2 0 18013 0 01 0413+12  
VILLAGE: PINE STATION  
S 0180/0000 LENGTH(AH 2057 BK 1273)

037550 FT

037550 FT 2 0 18013 0 01 0400+39  
S 0170/0000 LENGTH(AH 1273 BK 3539)

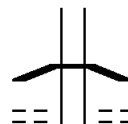
0160/1470 BMSSEN 18/2012/0160/1458

EXTRACT DATE: 11/25/2024 ROADWAY MANAGEMENT SYSTEM PAGE NUMBER: 164  
PRINT DATE: 11/26/2024 SLD COUNTY/SR - ANNUAL PRINT COUNTY: CLINTON

DIR: E TOTAL LEN: 10.736 MI. DIST: 02-3 SR: 2012  
LEFT MUN: WAYNE T RIGHT MUN: WAYNE T

OLD RIVERVIEW RD  
(T421)

0160/1230



0160/1458

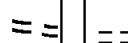
0160/1230

2 0 18013 0 01 0379+26  
TRIB SUSQUEHANNA RIVER  
BMSBG 18/2012/0160/1458  
PINE LOGANTON RD  
(T418)

SPOOK HOLLOW RD  
(T425)

034011 FT

0150/2575



S

034011 FT

0160/0000

0150/2575

2 0 18013 0 01 0365+00  
LENGTH(AH 3539 BK 2978)  
SHOEMAKER RD  
(T419)

031033 FT

S

031033 FT

0150/0000

2 0 18013 0 01 0335+31  
LENGTH(AH 2978 BK 1768)

029265 FT

S

029265 FT

0140/0000

2 0 18013 0 01 0317+72  
LENGTH(AH 1768 BK 2096)

027169 FT



0130/0223

027169 FT

SHOEMAKER RD  
(T419)  
2 0 18013 0 01 0296+75  
RESERVIOR RD  
(T566)

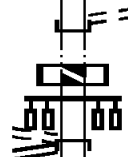
FRITZ RD  
(T563)

MCELHATTAN DR

(SR1005 SEG 0020/0000)

027169 FT

0120/3815



S

0130/0000

027169 FT

7124/0000

INTER-AHD

0120/3815

NC P I NE MOUNTAIN RD  
INTER-BK MCELHATTAN DR  
(SR1005 SEG 0010/0000)  
LTH AH 002096 BK 000100  
LTH AH 000100 BK 003815  
MCELHATTAN DR  
(SR1005 SEG 0020/0000)

EXTRACT DATE: 11/25/2024 ROADWAY MANAGEMENT SYSTEM PAGE NUMBER: 163  
PRINT DATE: 11/26/2024 SLD COUNTY/SR - ANNUAL PRINT COUNTY: CLINTON

DIR: E TOTAL LEN: 10.736 MI. DIST: 02-3 SR: 2012  
LEFT MUN: WAYNE T RIGHT MUN: WAYNE T

WATKINS LN  
(PRDR)

0120/1827

MCKINNEY RD  
(T420)

0120/0804

023354 FT

020135 FT

017393 FT

015075 FT

0120/2126 STABLEY RD  
(T504)

0120/0906 STABLEY RD  
(T504)

0120/0551 BMS EN 18/2012/0120/0518  
2 0 18013 0 00 0263+66  
MCELHATTAN CREEK  
0120/0518 BMSBG 18/2012/0120/0518  
0120/0045 BMS EN 18/2012/0120/0000  
023354 FT 2 0 18013 0 00 0258+48  
VILLAGE: YOUNGDALE  
MCELHATTAN CREEK  
BMSBG 18/2012/0120/0000  
5 0120/0000 LENGTH(AH 3815 BK 3219)  
BROOKSIDE LN  
0110/3019 (T505)

020135 FT 2 0 18013 0 00 0226+21  
5 0110/0000 LENGTH(AH 3219 BK 2742)

017393 FT 2 0 18013 0 00 0198+80  
5 0100/0000 LENGTH(AH 2742 BK 2318)

015075 FT 2 0 18013 0 00 0175+49

EXTRACT DATE: 11/25/2024 ROADWAY MANAGEMENT SYSTEM PAGE NUMBER: 162  
PRINT DATE: 11/26/2024 SLD COUNTY/SR - ANNUAL PRINT COUNTY: CLINTON

DIR: E TOTAL LEN: 10.736 MI. DIST: 02-3 SR: 2012  
LEFT MUN: WAYNE T RIGHT MUN: WAYNE T

0090/0000 LENGTH(AH 2318 BK 2918)

012157 FT

WAYNE  
0080/0445 CASTANEA T  
012157 FT 2 0 18013 0 00 0146+31  
0080/0000 LENGTH(AH 2918 BK 2599)

LR 1044  
0070/1553 OP ID 18/0220/0210/0000  
NC YOUNGDALE RD  
LR 1044  
0070/1457 OP ID 18/0220/0211/0000

009558 FT

009558 FT 2 0 18013 0 00 0120+25  
0070/0000 LENGTH(AH 2599 BK 1855)

007703 FT

007703 FT 2 0 18013 0 00 0101+70  
0060/0000 LENGTH(AH 1855 BK 2814)

004889 FT

004889 FT 2 0 18013 0 00 0073+53  
0050/0000 LENGTH(AH 2814 BK 2094)

UNNAMED AL  
(TWP)

0040/1404

==

MCELHATTEN AV  
(T394)  
NC E KELLER ST  
ELISABETH AL  
(TWP)

0040/0619

DIST: 02-3 SR: 2012  
RIGHT MUN: CASTANEA T

EXTRACT DATE: 11/25/2024 ROADWAY MANAGEMENT SYSTEM PAGE NUMBER: 160  
PRINT DATE: 11/26/2024 SLD COUNTY/SR - ANNUAL PRINT COUNTY: CLINTON  
DIR: B TOTAL LEN: .000 MI. DIST: 02-3 SR: 2011  
LEFT MUN: CRAWFORD T RIGHT MUN: CRAWFORD T

000000 FT

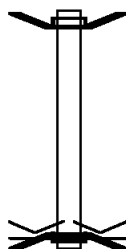


000000 FT  
7010/0000 LENGTH(AH 2647 BK 0000)

EXTRACT DATE: 11/25/2024 ROADWAY MANAGEMENT SYSTEM PAGE NUMBER: 159  
 PRINT DATE: 11/26/2024 SLD COUNTY/SR - ANNUAL PRINT COUNTY: CLINTON  
 DIR: B TOTAL LEN: .005 MI. DIST: 02-3 SR: 2010  
 LEFT MUN: CRAWFORD T RIGHT MUN: CRAWFORD T

000027 FT

000000 FT

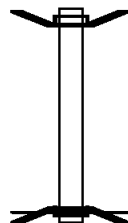


000027 FT BMS EN 18/2010/0010/0000  
 INTER-AHD GROUPE RD  
 0010/0027 (T425)  
 000000 FT 2 0 18019 0 01 0209+37  
 VILLAGE: RAUCHTOWN  
 NC GROUPE RD  
 INTER-BK GROUPE RD  
 (T425)  
 RAUCHTOWN CREEK  
 BMSBG 18/2010/0010/0000  
 MFC BEGIN = E  
 0010/0000 LENGTH(AH 0027 BK 0000)

EXTRACT DATE: 11/25/2024 ROADWAY MANAGEMENT SYSTEM PAGE NUMBER: 158  
PRINT DATE: 11/26/2024 SLD COUNTY/SR - ANNUAL PRINT COUNTY: CLINTON  
DIR: B TOTAL LEN: .013 MI. DIST: 02-3 SR: 2009  
LEFT MUN: LOGAN T RIGHT MUN: LOGAN T

000067 FT

000000 FT



000067 FT BMS EN 18/2009/0010/0000  
INTER-AHD CAMPGROUND RD  
0010/0067 (T347)  
000000 FT 2 0 18027 0 01 0016+44  
NC CAMPGROUND RD  
INTER-BK CAMPGROUND RD  
(T347)  
BIG FISHING CREEK  
BMSBG 18/2009/0010/0000  
MFC BEGIN = D  
0010/0000 LENGTH(AH 0067 BK 0000)

EXTRACT DATE: 11/25/2024 ROADWAY MANAGEMENT SYSTEM PAGE NUMBER: 157  
PRINT DATE: 11/26/2024 SLD COUNTY/SR - ANNUAL PRINT COUNTY: CLINTON

DIR: B TOTAL LEN: 2.973 MI. DIST: 02-3 SR: 2008  
LEFT MUN: LAMAR T RIGHT MUN: LAMAR T

015698 FT

015698 FT MAIN ST  
0080/2206 (SR0477 SEG 0090/0996)

0080/1067 BMS EN 18/2008/0080/1047  
2 0 18030 0 01 0146+01  
LONG RUN  
0080/1047 BMS BG 18/2008/0080/1047

013492 FT

013492 FT 2 0 18030 0 01 0135+51  
S 0080/0000 LENGTH(AH 2206 BK 2498)

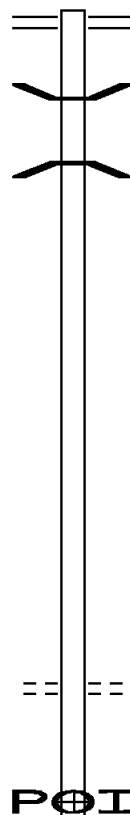
010994 FT

010994 FT 2 0 18030 0 01 0110+48  
S 0070/0000 LENGTH(AH 2498 BK 1866)

009128 FT

009128 FT 2 0 18030 0 01 0091+82  
RIDGE RD  
(T357)  
S 0060/0000 LENGTH(AH 1866 BK 2439)

BOYD RD



(APRA) BELLES SPRINGS S  
AIR STRIP DR

DIR: B TOTAL LEN: 2.973 MI. DIST: 02-3 SR: 2008  
LEFT MUN: LAMAR T RIGHT MUN: LAMAR T

(TWP )	0050/0999	==	==	0050/0999	(T358)
				RAMP D RD	
				(SR8015	SEG 0750/0000)
				RAMP A RD	
				(SR8015	SEG 0010/1340)
006689 FT				2 0 18030 0 01	0067+49
				SR	220
				OP ID 18/0220/0030/0000	
				NC AUCTION RD	
				5 0050/0000	LENGTH(AH 2439 BK 2568)
				RAMP B RD	
				(SR8015	SEG 0250/0000)
				RAMP C RD	
				(SR8015	SEG 0260/0750)
				0040/1991	
				0040/0843	HECKMAN GAP RD
				(T356)	
004121 FT				004121 FT	2 0 18030 0 01 0041+84
				5 0040/0000	LENGTH(AH 2568 BK 2224)
				001897 FT	2 0 18030 0 01 0019+20
				5 0030/0000	LENGTH(AH 2224 BK 0934)
				MILL ST	
				(T350)	
				0020/0372	
				0020/0293	BMSSEN 18/2008/0020/0166
				2 0 18030 0 00	0011+46
				FISHING CREEK	
				0020/0166	BMSBG 18/2008/0020/0166
				SOUTH MALLARD ST	
				(T351)	
				0020/0148	
				000963 FT	
2 0 18030 0 00 0009+80	000963 FT			5 0020/0000	LENGTH(AH 0934 BK 0963)
NORTH MALLARD ST					
(T554)	0020/0000				
	000000 FT				
				000000 FT	2 0 18030 0 00 0000+00
				VILLAGE: MACKEYVILLE	
				MACKEYVILLE RD	
				(SR2004	SEG 0130/0000)
				NC FA	IRGROUND RD
				MFC BEGIN = D	
MACKEYVILLE RD				5 0010/0000	LENGTH(AH 0963 BK 0000)
(SR2004	SEG 0130/0000)				
0010/0000					

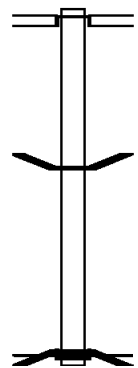
EXTRACT DATE: 11/25/2024 ROADWAY MANAGEMENT SYSTEM PAGE NUMBER: 155  
 PRINT DATE: 11/26/2024 SLD COUNTY/SR - ANNUAL PRINT COUNTY: CLINTON  
 DIR: B TOTAL LEN: .374 MI. DIST: 02-3 SR: 2007  
 LEFT MUN: LOGAN T RIGHT MUN: LOGAN T

001976 FT

001976 FT  
 INTER-AHD TONER LN  
 (TWP)  
 SR 0880 SH  
 0010/1976 (SR0880 SEG 0080/0000)

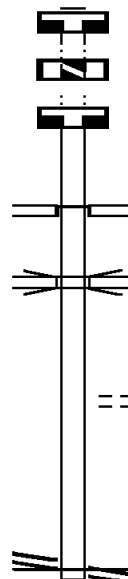
000000 FT

0010/0052 BMS EN 18/2007/0010/0000  
 000000 FT 2 0 18026 0 00 0027+09  
 NC CO VERED BR  
 INTER-BK LOGAN MILLS RD  
 (T346)  
 BIG FISHING CREEK  
 BMSBG 18/2007/0010/0000  
 MFC BEGIN = D  
 0010/0000 LENGTH(AH 1976 BK 0000)



EXTRACT DATE: 11/25/2024 ROADWAY MANAGEMENT SYSTEM PAGE NUMBER: 154  
PRINT DATE: 11/26/2024 SLD COUNTY/SR - ANNUAL PRINT COUNTY: CLINTON  
DIR: B TOTAL LEN: .604 MI. DIST: 02-3 SR: 2006  
LEFT MUN: LAMAR T RIGHT MUN: LAMAR T

003187 FT  
003187 FT  
003187 FT



```

1 0 00058 0 00 0328+21 000000 FT
MAPLE ST
(SR2004 SEG 0180/0000) 0010/0000

```

```

003187 FT
7040/0000 LTH AH 000352 BK 000100
003187 FT
7030/0000 LTH AH 000100 BK 002013
003187 FT
7020/0000 LENGTH(AH 2013 BK 3187)
INTER-AHD LIZARDVILLE RD
(T539)
LONG RUN RD
0010/3187 (SR0477 SEG 0020/0000)

LR 1063
0010/2455 OP ID 18/0220/0070/1728

ISLAND RD
0010/1006 (T322)

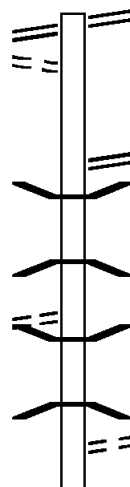
NC SR 2006 SH
MAPLE ST
000000 FT (SR2004 SEG 0180/0000)
MFC BEGIN = E
0010/0000 LENGTH(AH 3187 BK 0000)

```

EXTRACT DATE: 11/25/2024 ROADWAY MANAGEMENT SYSTEM PAGE NUMBER: 153  
 PRINT DATE: 11/26/2024 SLD COUNTY/SR - ANNUAL PRINT COUNTY: CLINTON  
 DIR: B TOTAL LEN: 3.683 MI. DIST: 02-3 SR: 2004  
 LEFT MUN: LAMAR T RIGHT MUN: LAMAR T

NITTANY VALLEY DR 019448 FT  
 (SR0064 SEG 0140/0616) 0180/0396  
 FOR SR 0064 AND 2004 0180/0246  
 (CONN) 019052 FT

HILL ST  
 (T522) 0170/1175



019448 FT NITTANY VALLEY DR  
 0180/0396 (SR0064 SEG 0140/0616)  
 019052 FT 2 0 18024 0 00 0003+80  
 GILMORE RD  
 (SR2006 SEG 0010/0000)  
 LENGTH(AH 0396 BK 1512)  
 BMSSEN 18/2004/0170/1321  
 2 0 18007 0 02 0355+90  
 CEDAR RUN  
 0170/1321 BMSBG 18/2004/0170/1321  
 0170/0888 BMSSEN 18/2004/0170/0725  
 2 0 18007 0 02 0355+51  
 FISHING CREEK  
 0170/0725 BMSBG 18/2004/0170/0725  
 LANGS LN  
 0170/0675 (TWP )

EXTRACT DATE: 11/25/2024 ROADWAY MANAGEMENT SYSTEM PAGE NUMBER: 152  
PRINT DATE: 11/26/2024 SLD COUNTY/SR - ANNUAL PRINT COUNTY: CLINTON

DIR: B TOTAL LEN: 3.683 MI. DIST: 02-3 SR: 2004  
LEFT MUN: LAMAR T RIGHT MUN: LAMAR T

017540 FT

017540 FT 2 0 18007 0 02 0355+51  
S 0170/0000 LENGTH(AH 1512 BK 1195)

0160/0529 BMSSEN 18/2004/0160/0398  
2 0 18007 0 01 0347+42  
FISHING CREEK

016345 FT

0160/0398 BMSBG 18/2004/0160/0398  
S 016345 FT 2 0 18007 0 01 0343+44  
0160/0000 LENGTH(AH 1195 BK 2819)

013526 FT

013526 FT 2 0 18007 0 01 0315+25  
S 0150/0000 LENGTH(AH 2819 BK 2711)

DUCK RUN RD  
(T352)

0140/0689

0140/0658 BMSSEN 18/2004/0140/0607  
2 0 18007 0 01 0288+17  
DUCK RUN

010815 FT

0140/0607 BMSBG 18/2004/0140/0607  
0140/0087 BMSSEN 18/2004/0140/0000  
010815 FT 2 0 18007 0 01 0288+17  
FISHING CREEK

S 0140/0000 BMSBG 18/2004/0140/0000  
LENGTH(AH 2711 BK 3236)  
0130/2646 BELLE SPRINGS RD  
(T558)

DUCK RUN RD  
(T352)

0130/1052

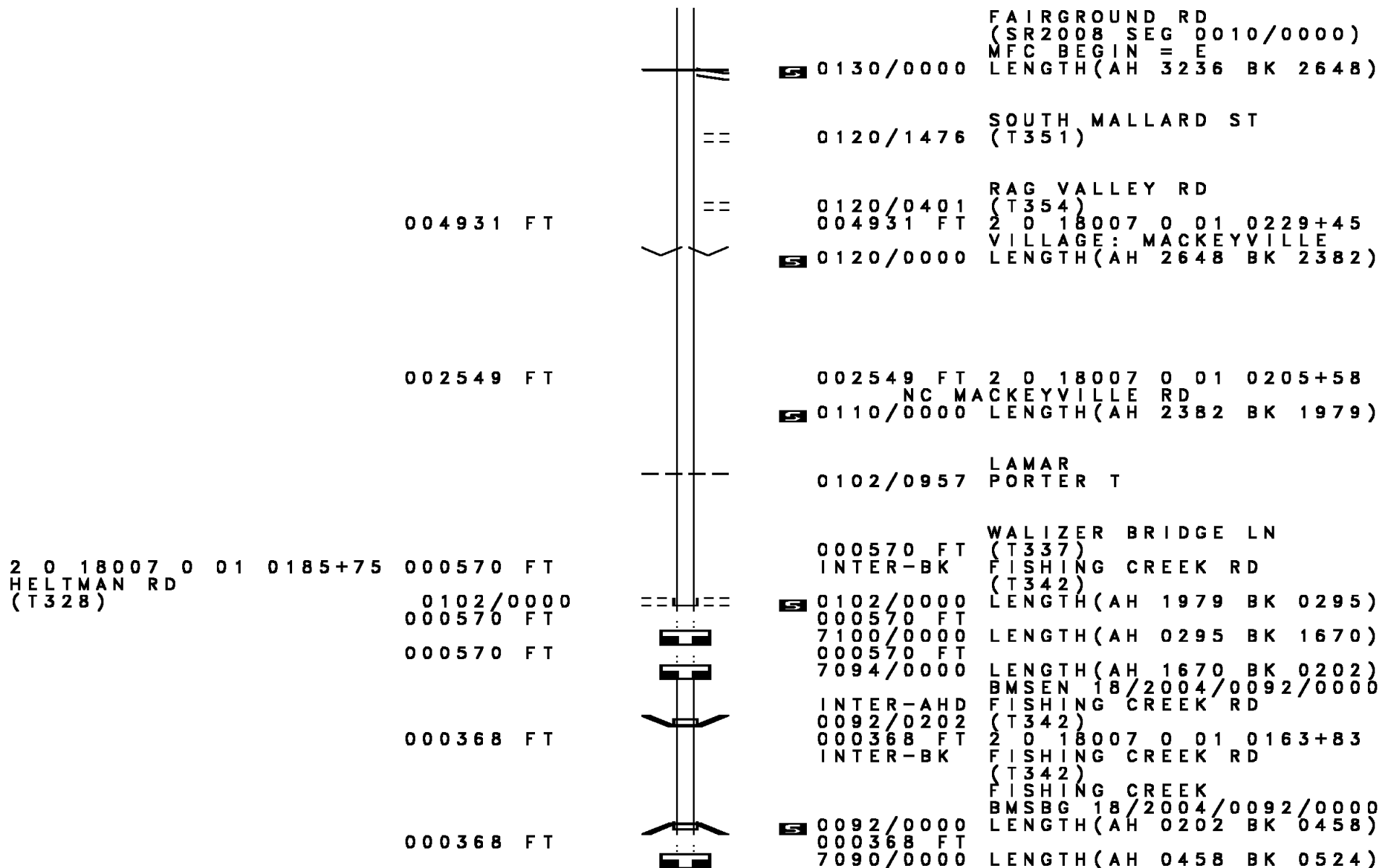
0130/1257 BMSSEN 18/2004/0130/1139  
0 0 00000 0 00 0000+00  
FISHING CREEK  
0130/1139 BMSBG 18/2004/0130/1139

007579 FT

007579 FT 2 0 18007 0 01 0255+98  
NC MAPLE AV

EXTRACT DATE: 11/25/2024 ROADWAY MANAGEMENT SYSTEM PAGE NUMBER: 151  
PRINT DATE: 11/26/2024 SLD COUNTY/SR - ANNUAL PRINT COUNTY: CLINTON

DIR: B TOTAL LEN: 3.683 MI. DIST: 02-3 SR: 2004  
LEFT MUN: LAMAR T RIGHT MUN: LAMAR T



EXTRACT DATE: 11/25/2024 ROADWAY MANAGEMENT SYSTEM PAGE NUMBER: 150  
PRINT DATE: 11/26/2024 SLD COUNTY/SR - ANNUAL PRINT COUNTY: CLINTON

DIR: B TOTAL LEN: 3.683 MI. DIST: 02-3 SR: 2004  
LEFT MUN: PORTER T RIGHT MUN: PORTER T

000368 FT

000226 FT

000226 FT

000226 FT

000226 FT

000226 FT

000226 FT

000087 FT

000087 FT

000087 FT

000000 FT

000000 FT

000368 FT

7084/0000

INTER-AHD

0082/0142

000226 FT

INTER-BK

5 0082/0000

000226 FT

7080/0000

000226 FT

7070/0000

000226 FT

7060/0000

000226 FT

7050/0000

000226 FT

7044/0000

INTER-AHD

0042/0139

000087 FT

INTER-BK

5 0042/0000

000087 FT

7040/0000

000087 FT

7032/0000

INTER-AHD

0030/0087

000000 FT

INTER-BK

5 0030/0000

000000 FT

7014/0000

LENGTH(AH 0524 BK 0142)

BMSSEN 18/2004/0082/0000

FISHING CREEK RD

(T342)

2 0 18007 0 01 0152+43

FISHING CREEK RD

(T342)

FISHING CREEK

BMSBG 18/2004/0082/0000

LENGTH(AH 0142 BK 0426)

LENGTH(AH 0426 BK 3850)

LENGTH(AH 3850 BK 2493)

LENGTH(AH 2493 BK 2429)

LENGTH(AH 2429 BK 2684)

LENGTH(AH 2684 BK 0139)

BMSSEN 18/2004/0042/0000

FISHING CREEK RD

(T342)

2 0 18007 0 00 0031+75

VILLAGE: CLINTONDALE

FISHING CREEK RD

FISHING CREEK RD

(T342)

FISHING CREEK

BMSBG 18/2004/0042/0000

MFC BEGIN = D

LENGTH(AH 0139 BK 0161)

LENGTH(AH 0161 BK 0100)

LENGTH(AH 0100 BK 0087)

BMSSEN 18/2004/0030/0000

FURNACE RD

(T323)

2 0 18041 0 00 0007+24

FURNACE RD

FURNACE RD

(T323)

BIG FISHING CREEK













BMSBG 18/2004/0030/0000

MFC BEGIN = E

LENGTH(AH 0087 BK 0100)

LENGTH(AH 0100 BK 0000)

EXTRACT DATE: 11/25/2024 ROADWAY MANAGEMENT SYSTEM PAGE NUMBER: 149  
 PRINT DATE: 11/26/2024 SLD COUNTY/SR - ANNUAL PRINT COUNTY: CLINTON  
 DIR: B TOTAL LEN: .000 MI. DIST: 02-3 SR: 2003  
 LEFT MUN: GREENE T RIGHT MUN: GREENE T

000000 FT		000000 FT	
000000 FT		7070/0000	LENGTH(AH 0870 BK 2135)
000000 FT		000000 FT	
000000 FT		7060/0000	LENGTH(AH 2135 BK 2918)
000000 FT		000000 FT	
000000 FT		7050/0000	LENGTH(AH 2918 BK 2508)
000000 FT		000000 FT	
000000 FT		7040/0000	LENGTH(AH 2508 BK 2609)
000000 FT		000000 FT	
000000 FT		7030/0000	LENGTH(AH 2609 BK 3610)
000000 FT		000000 FT	
000000 FT		7020/0000	LENGTH(AH 3610 BK 3081)
		000000 FT	
		7010/0000	LENGTH(AH 3081 BK 0000)

EXTRACT DATE: 11/25/2024 ROADWAY MANAGEMENT SYSTEM PAGE NUMBER: 148  
PRINT DATE: 11/26/2024 SLD COUNTY/SR - ANNUAL PRINT COUNTY: CLINTON  
DIR: B TOTAL LEN: 15.534 MI. DIST: 02-3 SR: 2002  
LEFT MUN: GREENE T RIGHT MUN: GREENE T

082017 FT  
082017 FT



082017 FT  
7390/0000 LENGTH(AH 2244 BK 2405)  
082017 FT  
7382/0000 LENGTH(AH 2405 BK 0012)  
BMS EN 18/2002/0380/0000  
INTER-AHD TEA SPRINGS RD

EXTRACT DATE: 11/25/2024 ROADWAY MANAGEMENT SYSTEM PAGE NUMBER: 147  
PRINT DATE: 11/26/2024 SLD COUNTY/SR - ANNUAL PRINT COUNTY: CLINTON

DIR: B TOTAL LEN: 15.534 MI. DIST: 02-3 SR: 2002  
LEFT MUN: GREENE T RIGHT MUN: GREENE T

082005 FT		0380/0012 (T349)	
		082005 FT 2 0 18018 0 01 0150+76	
		INTER-BK TEA SPRINGS RD	
		(T349)	
		BUCKS RUN	
		BMSBG 18/2002/0380/0000	
082005 FT		LENGTH(AH 0012 BK 3645)	
		7372/0000	
		LENGTH(AH 3645 BK 0010)	
		BMSBG 18/2002/0370/0000	
		INTER-AHD TEA SPRINGS RD	
		(T349)	
081995 FT		0370/0010 2 0 18018 0 01 0114+13	
		081995 FT TEA SPRINGS RD	
		INTER-BK (T349)	
		OHNMEL SS RUN	
		BMSBG 18/2002/0370/0000	
081995 FT		LENGTH(AH 0010 BK 2716)	
		7362/0000	
		LENGTH(AH 2716 BK 0260)	
		INTER-AHD TEA SPRINGS RD	
		0360/0260 (T349)	
		(APRA) CITGO TRUCK/AUTO	
		CITGO TRUCK/AUTO PLAZA	
		(PRDR)	
		0360/0192 2 0 18018 0 01 0084+55	
081735 FT		081735 FT (APRA) PIT STOP TRUCKST	
		0360/0000 LENGTH(AH 0260 BK 2661)	
		CITGO TRUCK/AUTO PLAZA	
		(PRDR)	
		CITGO TRUCK/AUTO PLAZA	
		(PRDR)	
		0350/2600	
		0350/2206	
		FROM 8010/0500 SH	
		(CONN)	
		0350/1170	
		0350/1130 MFC BEGIN = D	
		RAMP D RD	
		0350/1042 (SR8010 SEG 0500/1079)	
		0350/0644 OP ID LR 1009 WB	
		18/0080/1921/1017	
		0350/0418 OP ID LR 1009 EB	
		18/0080/1920/0761	
		TO 8010/0750 SH	
		(CONN)	
		0350/0087	
		079074 FT	
2 0 18018 0 00 0059+16 079074 FT			
RAMP A RD			

EXTRACT DATE: 11/25/2024 ROADWAY MANAGEMENT SYSTEM PAGE NUMBER: 146  
PRINT DATE: 11/26/2024 SLD COUNTY/SR - ANNUAL PRINT COUNTY: CLINTON

DIR: B TOTAL LEN: 15.534 MI.  
LEFT MUN: GREENE T

DIST: 02-3 SR: 2002  
RIGHT MUN: GREENE T

(SR8010 SEG 0010/1389) 0350/0000  
FROM 8010/0010 SH  
(CONN) 0340/2126

076848 FT

TO 0880/0290 SH  
(CONN)

0330/0134  
073168 FT

SR 0880 SH  
(SR0880 SEG 0290/0283) 0330/0000  
073168 FT

SR 0880 SH  
(SR0880 SEG 0280/0000) 0320/2893

0350/0000 LENGTH(AH 2661 BK 2226)

0340/2114 RAMP C RD  
(SR8010 SEG 0750/0000)

076848 FT 2 0 18018 0 00 0036+78  
WAGNER RUN  
STRUCTURE LENGTH 13 FT  
BMSID 18/2002/0340/0000  
0340/0000 LENGTH(AH 2226 BK 3680)

0330/0140 CARROLL RUN  
STRUCTURE LENGTH 12 FT  
BMSID 18/2002/0330/0140

073168 FT 2 0 18018 0 00 0000+00  
VILLAGE: CARROLL  
NC TE A SPRINGS RD  
INTER-BK SR 0880 SH  
(SR0880 SEG 0290/0283)  
MFC BEGIN = C

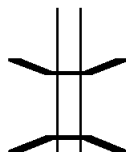
0330/0000 LTH AH 003680 BK 000100  
073168 FT  
7322/0000 LTH AH 000100 BK 002893  
INTER-AHD SR 0880 SH  
0320/2893 (SR0880 SEG 0280/0000)

EXTRACT DATE: 11/25/2024 ROADWAY MANAGEMENT SYSTEM PAGE NUMBER: 145  
PRINT DATE: 11/26/2024 SLD COUNTY/SR - ANNUAL PRINT COUNTY: CLINTON

DIR: B TOTAL LEN: 15.534 MI.  
LEFT MUN: GREENE T

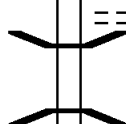
DIST: 02-3 SR: 2002  
RIGHT MUN: GREENE T

070275 FT



070275 FT 2 0 18028 0 00 0273+91  
S 0320/0000 LENGTH(AH 2893 BK 2608)  
0310/2177 BMSEN 18/2002/0310/2128  
2 0 18028 0 00 0250+00  
BIG FISHING CREEK  
0310/2128 BMSBG 18/2002/0310/2128

067667 FT



067667 FT 2 0 18028 0 00 0247+64  
MCCALL DAM RD  
(TWP)  
S 0310/0000 LENGTH(AH 2608 BK 2373)  
0300/2086 BMSEN 18/2002/0300/2075  
2 0 18028 0 00 0225+00  
TRIB BIG FISHING CREEK  
0300/2075 BMSBG 18/2002/0300/2075

065294 FT



065294 FT 2 0 18028 0 00 0224+06  
VILLAGE: EASTVILLE  
S 0300/0000 LENGTH(AH 2373 BK 2657)

062637 FT

062637 FT 2 0 18028 0 00 0197+49  
S 0290/0000 LENGTH(AH 2657 BK 2509)

060128 FT

060128 FT 2 0 18028 0 00 0172+40  
S 0280/0000 LENGTH(AH 2509 BK 2393)

EXTRACT DATE: 11/25/2024 ROADWAY MANAGEMENT SYSTEM PAGE NUMBER: 144  
PRINT DATE: 11/26/2024 SLD COUNTY/SR - ANNUAL PRINT COUNTY: CLINTON

DIR: B TOTAL LEN: 15.534 MI. DIST: 02-3 SR: 2002  
LEFT MUN: GREENE T RIGHT MUN: GREENE T

SNOOK RD  
(T352)

057735 FT

0260/1263 ==

055369 FT

052922 FT

050273 FT

047904 FT

045464 FT

057735 FT 2 0 18028 0 00 0148+47  
S 0270/0000 LENGTH(AH 2393 BK 2366)

055369 FT 2 0 18028 0 00 0124+81  
S 0260/0000 LENGTH(AH 2366 BK 2447)

052922 FT 2 0 18028 0 00 0100+34  
S 0250/0000 LENGTH(AH 2447 BK 2649)

050273 FT 2 0 18028 0 00 0073+85  
S 0240/0000 LENGTH(AH 2649 BK 2369)

047904 FT 2 0 18028 0 00 0050+16  
S 0230/0000 LENGTH(AH 2369 BK 2440)

045464 FT 2 0 18028 0 00 0025+76  
S 0220/0000 LENGTH(AH 2440 BK 2576)

DIR: B                      TOTAL LEN:    15.534 MI.                      DIST: 02-3                      SR: 2002  
LEFT MUN: GREENE T                      RIGHT MUN: GREENE T

EXTRACT DATE: 11/25/2024 ROADWAY MANAGEMENT SYSTEM PAGE NUMBER: 142  
PRINT DATE: 11/26/2024 SLD COUNTY/SR - ANNUAL PRINT COUNTY: CLINTON

DIR: B TOTAL LEN: 15.534 MI. DIST: 02-3 SR: 2002  
LEFT MUN: LOGAN T RIGHT MUN: LOGAN T

SUMMER MT RD  
(T349)

032535 FT

0140/1017

030360 FT

FISH COMMISSION RD  
(FISH)

0130/1490

027582 FT

025464 FT

022518 FT

032535 FT 2 0 18006 0 01 0331+89  
5 0150/0000 LENGTH(AH 3287 BK 2175)

030360 FT 2 0 18006 0 01 0310+12  
5 0140/0000 LENGTH(AH 2175 BK 2778)

0130/1578 MCCALED RD  
(T350)

027582 FT 2 0 18006 0 01 0282+31  
5 0130/0000 LENGTH(AH 2778 BK 2118)

0120/0050 BMS EN 18/2002/0120/0000  
025464 FT 2 0 18006 0 01 0261+11  
FISHING CREEK  
5 0120/0000 BMSBG 18/2002/0120/0000  
LENGTH(AH 2118 BK 2946)

022518 FT 2 0 18006 0 01 0231+65

EXTRACT DATE: 11/25/2024 ROADWAY MANAGEMENT SYSTEM PAGE NUMBER: 141  
PRINT DATE: 11/26/2024 SLD COUNTY/SR - ANNUAL PRINT COUNTY: CLINTON

DIR: B TOTAL LEN: 15.534 MI. DIST: 02-3 SR: 2002  
LEFT MUN: LOGAN T RIGHT MUN: LOGAN T

019982 FT

5 0110/0000 LENGTH(AH 2946 BK 2536)

0100/0022 BMS EN 18/2002/0100/0000  
019982 FT 2 0 18006 0 01 0206+26  
CHERRY RUN  
BMSBG 18/2002/0100/0000  
LOGAN  
PORTER T

5 0100/0000 LENGTH(AH 2536 BK 2179)

017803 FT

017803 FT 2 0 18006 0 01 0184+37  
5 0090/0000 LENGTH(AH 2179 BK 2397)

015406 FT

015406 FT 2 0 18006 0 01 0160+27  
5 0080/0000 LENGTH(AH 2397 BK 2618)

012788 FT

012788 FT 2 0 18006 0 01 0133+95  
5 0070/0000 LENGTH(AH 2618 BK 2309)

010479 FT

010479 FT 2 0 18006 0 01 0110+74  
5 0060/0000 LENGTH(AH 2309 BK 2691)

EXTRACT DATE: 11/25/2024 ROADWAY MANAGEMENT SYSTEM PAGE NUMBER: 140  
PRINT DATE: 11/26/2024 SLD COUNTY/SR - ANNUAL PRINT COUNTY: CLINTON

DIR: B TOTAL LEN: 15.534 MI. DIST: 02-3 SR: 2002  
LEFT MUN: PORTER T RIGHT MUN: PORTER T

007788 FT

007788 FT 2 0 18006 0 00 0083+69  
S 0050/0000 LENGTH(AH 2691 BK 1842)

0040/0910 BMSEN 18/2002/0040/0833  
2 0 18006 0 00 0073+96

0040/0833 BIG FISHING CREEK  
BMSBG 18/2002/0040/0833

005946 FT

005946 FT 2 0 18006 0 00 0065+17  
S 0040/0000 LENGTH(AH 1842 BK 1869)

004077 FT

004077 FT 2 0 18006 0 00 0046+71  
MCCLAIN ROGERS RD  
(T319)

NC NARROWS RD  
S 0030/0000 LENGTH(AH 1869 BK 2104)

2 0 18006 0 00 0025+36 001973 FT  
FISH HATCHERY RD  
(FISH)  
FURNACE RD  
(T323)

0020/0000

001973 FT

S 0020/0000 LENGTH(AH 2104 BK 1973)  
CHERRY RUN RD  
0010/1916 (T318)

000000 FT

000000 FT 2 0 18043 0 00 0019+53  
NC WASHINGTON AV

SR 0064 SH  
(SR0064 SEG 0010/2118)  
MFC BEGIN = D  
S 0010/0000 LENGTH(AH 1973 BK 0000)

EXTRACT DATE: 11/25/2024 ROADWAY MANAGEMENT SYSTEM PAGE NUMBER: 139  
PRINT DATE: 11/26/2024 SLD COUNTY/SR - ANNUAL PRINT COUNTY: CLINTON  
DIR: B TOTAL LEN: .000 MI. DIST: 02-3 SR: 2001  
LEFT MUN: LOCK HAVEN C RIGHT MUN: LOCK HAVEN C

000000 FT



000000 FT  
7010/0000 LENGTH(AH 2994 BK 0000)

EXTRACT DATE: 11/25/2024 ROADWAY MANAGEMENT SYSTEM PAGE NUMBER: 138  
PRINT DATE: 11/26/2024 SLD COUNTY/SR - ANNUAL PRINT COUNTY: CLINTON

DIR: B TOTAL LEN: .648 MI. DIST: 02-3 SR: 1024  
LEFT MUN: LOCK HAVEN C RIGHT MUN: LOCK HAVEN C

	003424 FT		003424 FT	
			INTER-AHD	SUSQUEHANNA AV
				(SRO120 SEG 1010/0000)
WATER ST				WATER ST
(CITY)				(SRO120 SEG 1010/0000)
	0010/3424	==	0010/3424	
GLENN RD				
(CITY)	0010/2822	==		
AKELEY LN				
(CITY)	0010/2609	==		
		==		
		==	0010/1429	LOCUST ST
				(CITY)
		==	0010/1141	LOCUST ST
				(CITY)
FOURTH ST		==		
(CITY)	0010/0946	==		
		==	0010/0823	FOURTH ST
				(CITY)
CENTER ST		==		
(CITY)	0010/0661	==		
		==	0010/0647	COOPER AL
				(CITY)
		==	0010/0334	IRON AL
				(CITY)
		==	0010/0154	STONE AL
				(CITY)
	000000 FT		000000 FT	1 0 00105 7 00 0000+00
			NC FA	IRVIEW ST
				BELLEFONTE AV
				(SRO150 SEG 0210/0000)
				MFC BEGIN = C
			0010/0000	LENGTH(AH 3424 BK 0000)

EXTRACT DATE: 11/25/2024 ROADWAY MANAGEMENT SYSTEM PAGE NUMBER: 137  
PRINT DATE: 11/26/2024 SLD COUNTY/SR - ANNUAL PRINT COUNTY: CLINTON

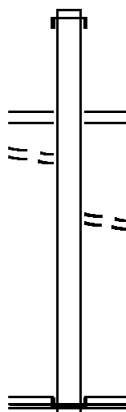
DIR: B TOTAL LEN: .137 MI. DIST: 02-3 SR: 1022  
LEFT MUN: PINE CREEK T RIGHT MUN: PINE CREEK T

FROM 8013/0010 SH  
(CONN)

000725 FT

0010/0501

000000 FT



000725 FT

INTER-AHD COUDERSPORT PK  
0010/0725 (SR0044 SEG 0010/0000)  
RAMP T RD  
(SR8013 SEG 0010/0509)  
RAMP U RD  
0010/0632 (SR8013 SEG 0750/0000)

0010/0104 FROM 1016/0070 SH  
000000 FT (CONN)  
NC T 1 0 00266 0 00 0000+00  
ADAGHTON AV  
CENTRAL AV  
(SR1016 SEG 0070/0000)  
INTER-BK TIADAGHTON AV  
(T566)  
MFC BEGIN = C  
0010/0000 LENGTH(AH 0725 BK 0000)

EXTRACT DATE: 11/25/2024 ROADWAY MANAGEMENT SYSTEM PAGE NUMBER: 136  
PRINT DATE: 11/26/2024 SLD COUNTY/SR - ANNUAL PRINT COUNTY: CLINTON

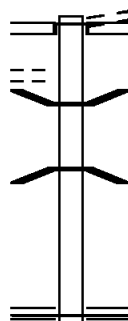
DIR: B TOTAL LEN: .147 MI. DIST: 02-3 SR: 1020  
LEFT MUN: WOODWARD T RIGHT MUN: WOODWARD T

TOWNSHIP AL  
(TWP )

000777 FT

0010/0678

000000 FT



000777 FT  
INTER-AHD

CHURCH ST  
(T399)  
RIVER ST  
(T477)

0010/0777 WOODWARD AV  
(SR0150 SEG 0280/0761)

0010/0152 BMS EN 18/1020/0010/0135  
1 0 00359 1 00 0001+50  
REEDS RUN

0010/0135 BMSBG 18/1020/0010/0135  
000000 FT 1 0 00359 1 00 0000+00  
NC MI LL HILL RD

SWISSDALE RD  
(SR0664 SEG 0040/1126)  
MFC BEGIN = D

0010/0000 LENGTH(AH 0777 BK 0000)

EXTRACT DATE: 11/25/2024 ROADWAY MANAGEMENT SYSTEM PAGE NUMBER: 135  
PRINT DATE: 11/26/2024 SLD COUNTY/SR - ANNUAL PRINT COUNTY: CLINTON  
DIR: B TOTAL LEN: .000 MI. DIST: 02-3 SR: 1018  
LEFT MUN: PINE CREEK T RIGHT MUN: PINE CREEK T

000000 FT



000000 FT  
7010/0000 LENGTH(AH 0100 BK 0000)

EXTRACT DATE: 11/25/2024 ROADWAY MANAGEMENT SYSTEM PAGE NUMBER: 134  
PRINT DATE: 11/26/2024 SLD COUNTY/SR - ANNUAL PRINT COUNTY: CLINTON  
DIR: B TOTAL LEN: 2.271 MI. DIST: 02-3 SR: 1016  
LEFT MUN: PINE CREEK T RIGHT MUN: PINE CREEK T

011989 FT



011989 FT AH-LYCOMING (41)  
BMSBN 18/1016/0070/1345  
INTER-AHD RAILROAD ST  
0070/1701 (SR3028 SEG 0010/0000)  
1 0 00023 0 00 0498+22  
PINE CREEK  
0070/1345 BMSBG 18/1016/0070/1345

EXTRACT DATE: 11/25/2024 ROADWAY MANAGEMENT SYSTEM PAGE NUMBER: 133  
PRINT DATE: 11/26/2024 SLD COUNTY/SR - ANNUAL PRINT COUNTY: CLINTON

DIR: B TOTAL LEN: 2.271 MI. DIST: 02-3 SR: 1016  
LEFT MUN: PINE CREEK T RIGHT MUN: PINE CREEK T

TO 1022/0010 SH  
(CONN)

0070/0112  
010288 FT

TIADAGHTON AV  
(SR1022 SEG 0010/0000)

0070/0000

ELEVENTH ST  
(T534)  
PENN AV  
(T522)

0060/1793

NINTH ST  
(T486)

0060/0688

008124 FT

FOURTH ST  
(BORO)  
THIRD ST  
(BORO)

0050/0471

0050/0032  
005935 FT

FIRST ST  
(T518)

0040/2525

PINE CREEK  
AVIS BOROUGH B

0040/2321

==

==

==

==

==

POE

==

==

==

==

==

==

==

==

010288 FT 1 0 00023 0 00 0484+57

TIADAGHTON AV

(T566)

MFC BEGIN = C

0070/0000 LENGTH(AH 1701 BK 2164)

LC TO T566 RD

0060/2055 (CONN)

008124 FT 1 0 00023 0 00 0462+81

0060/0000 LENGTH(AH 2164 BK 2189)

(APRA) AVIS HOMES

HENRY ST

0050/2106 (T438)

PINE CREEK

0050/1695 AVIS BOROUGH B

0050/1325 BMSBN 18/1016/0050/0944

1 0 00023 0 00 0450+44

LR 1044

0050/0944 BMSBG 18/1016/0050/0944

005935 FT 1 0 00023 0 00 0440+99

CENTRAL AV

(BORO)

0050/0000 LENGTH(AH 2189 BK 3240)

SHAW ST

0040/3069 (BORO)

SPRING ST

0040/2886 (BORO)

0040/2492 FIRST ST  
(BORO)

EXTRACT DATE: 11/25/2024 ROADWAY MANAGEMENT SYSTEM PAGE NUMBER: 132  
PRINT DATE: 11/26/2024 SLD COUNTY/SR - ANNUAL PRINT COUNTY: CLINTON

DIR: B TOTAL LEN: 2.271 MI. DIST: 02-3 SR: 1016  
LEFT MUN: PINE CREEK T RIGHT MUN: AVIS BOROUGH B

BOULEVARD AV (BORO)	0040/2099	==	0040/2015	BMS EN 18/1016/0040/1993 1 0 00023 0 00 0428+55 TRIB W BR SUSQUEHANNA R
			0040/1993	BMSBG 18/1016/0040/1993
WASHINGTON ST (BORO)	0040/1675	==		
		==	0040/1594	WASHINGTON ST (BORO)
		==	0040/1397	PURST AV (BORO)
		==	NC E	CENTRAL AV
		==	0040/1125	BRADY ST (BORO)
		==	0040/0854	MYRTLE AL (BORO)
		==	0040/0585	REED ST (BORO)
		==	0040/0311	LINN AL (BORO)
	002695 FT	==	002695 FT	1 0 00023 0 00 0408+58 FOX ST (BORO)
		==	0040/0000	LENGTH(AH 3240 BK 0882)
CENTRAL AV (BORO)	0030/0779	==	NC W	CENTRAL AV
RICH ST (BORO)	0030/0416	==	0030/0416	RICH ST (BORO)
		==	0030/0079	SHORT ST (BORO)
	001813 FT	==	001813 FT	1 0 00023 0 00 0400+00
		==	0030/0000	LENGTH(AH 0882 BK 1191)
HIGHLAND ST (BORO)	0020/0906	==	0020/0906	HIGHLAND ST (BORO)
		==		
		==	0020/0238	AVIS BOROUGH PINE CREEK T
	000622 FT	==	000622 FT	1 0 00023 0 00 0387+84
		==	0020/0000	LENGTH(AH 1191 BK 0622)
		==		FROM 0150/0410 SH
		==	0010/0074	(CONN)
	000000 FT	==	000000 FT	1 0 00023 0 00 0381+62
		==	NC W	WOODWARD AV
		==		WOODWARD AV
		==	INTER-BK	(SRO150 SEG 0410/0000)
		==		(SRO150 SEG 0410/0000)
		==		MFC BEGIN = D
		==	0010/0000	LENGTH(AH 0622 BK 0000)

EXTRACT DATE: 11/25/2024 ROADWAY MANAGEMENT SYSTEM PAGE NUMBER: 131  
PRINT DATE: 11/26/2024 SLD COUNTY/SR - ANNUAL PRINT COUNTY: CLINTON

DIR: B TOTAL LEN: 6.944 MI. DIST: 02-3 SR: 1014  
LEFT MUN: GRUGAN T RIGHT MUN: GRUGAN T

036666 FT

036666 FT COUDERSPORT PK  
0140/2444 (SR0044 SEG 0920/0000)

034222 FT

034222 FT 2 0 18040 0 00 0342+90  
S 0140/0000 LENGTH(AH 2444 BK 3415)

030807 FT

030807 FT 2 0 18040 0 00 0308+75  
RITCHIE RD  
(FRST)  
S 0130/0000 LENGTH(AH 3415 BK 1809)

PAT'S RIDGE RD  
(FRST)

0120/0631

==

028998 FT

028998 FT 2 0 18040 0 00 0290+66  
S 0120/0000 LENGTH(AH 1809 BK 2521)

026477 FT

026477 FT 2 0 18040 0 00 0265+45  
S 0110/0000 LENGTH(AH 2521 BK 2449)

024028 FT

024028 FT 2 0 18040 0 00 0240+96

EXTRACT DATE: 11/25/2024 ROADWAY MANAGEMENT SYSTEM PAGE NUMBER: 130  
PRINT DATE: 11/26/2024 SLD COUNTY/SR - ANNUAL PRINT COUNTY: CLINTON

DIR: B TOTAL LEN: 6.944 MI. DIST: 02-3 SR: 1014  
LEFT MUN: GRUGAN T RIGHT MUN: GRUGAN T

021783 FT

0100/0000 LENGTH(AH 2449 BK 2245)

0090/0017 BMS EN 18/1014/0090/0000  
021783 FT 2 0 18040 0 01 0218+91  
PAINTER RUN

0090/0000 BMSBG 18/1014/0090/0000  
LENGTH(AH 2245 BK 3313)  
GRUGAN  
0080/2886 CHAPMAN T

018470 FT

018470 FT 2 0 18040 0 00 0186+14  
0080/0000 LENGTH(AH 3313 BK 2512)

015958 FT

015958 FT 2 0 18040 0 00 0161+02  
0070/0000 LENGTH(AH 2512 BK 2947)

CLEVELAND RUN  
STRUCTURE LENGTH 14 FT  
0060/1763 BMSID 18/1014/0060/1763

013011 FT

013011 FT 2 0 18040 0 00 0130+55  
0060/0000 LENGTH(AH 2947 BK 2785)

EXTRACT DATE: 11/25/2024 ROADWAY MANAGEMENT SYSTEM PAGE NUMBER: 129  
PRINT DATE: 11/26/2024 SLD COUNTY/SR - ANNUAL PRINT COUNTY: CLINTON

DIR: B TOTAL LEN: 6.944 MI. DIST: 02-3 SR: 1014  
LEFT MUN: CHAPMAN T RIGHT MUN: CHAPMAN T

2 0 18040 0 00 0102+50 010226 FT  
HYNER STATE PARK RD  
(FRST) 0050/0000

008017 FT

005511 FT

FRANCIS LOCKE LN  
(TWP ) 0020/1600

002966 FT

000000 FT

010226 FT

5 0050/0000 LENGTH(AH 2785 BK 2209)

0040/1322 HYNER VIEW RD  
(FRST)

008017 FT 2 0 18040 0 00 0080+25  
5 0040/0000 LENGTH(AH 2209 BK 2506)

005511 FT 2 0 18040 0 00 0055+19  
5 0030/0000 LENGTH(AH 2506 BK 2545)

002966 FT 2 0 18040 0 00 0029+75  
5 0020/0000 LENGTH(AH 2545 BK 2966)

0010/1218 CHARLYN ACRE RD  
(T478)

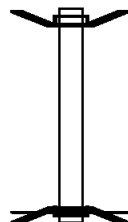
0010/0269 CHARLYN ACRE RD  
(T478)  
000000 FT 2 0 18040 0 00 0000+00  
NC HYNER RUN RD  
RENOVO RD  
(SR0120 SEG 0570/1215)  
HYNER RIVER RD  
(T449)  
INTER-BK MFC BEGIN = E

5 0010/0000 LENGTH(AH 2966 BK 0000)

EXTRACT DATE: 11/25/2024 ROADWAY MANAGEMENT SYSTEM PAGE NUMBER: 128  
 PRINT DATE: 11/26/2024 SLD COUNTY/SR - ANNUAL PRINT COUNTY: CLINTON  
 DIR: B TOTAL LEN: .003 MI. DIST: 02-3 SR: 1012  
 LEFT MUN: PINE CREEK T RIGHT MUN: PINE CREEK T

000014 FT

000000 FT



000014 FT BMS EN 18/1012/0010/0000  
 INTER-AHD SULPHUR RUN RD  
 0010/0014 (T567)  
 000000 FT 2 0 18015 0 00 0116+60  
 NC SU  
 INTER-BK SULPHUR RUN RD  
 (T567)  
 SULPHUR RUN  
 BMSBG 18/1012/0010/0000  
 MFC BEGIN = E  
 0010/0000 LENGTH(AH 0014 BK 0000)

EXTRACT DATE: 11/25/2024 ROADWAY MANAGEMENT SYSTEM PAGE NUMBER: 127  
PRINT DATE: 11/26/2024 SLD COUNTY/SR - ANNUAL PRINT COUNTY: CLINTON  
DIR: B TOTAL LEN: .000 MI. DIST: 02-3 SR: 1011  
LEFT MUN: PINE CREEK T RIGHT MUN: PINE CREEK T

000000 FT




000000 FT  
7010/0000 LENGTH(AH 0860 BK 0000)

EXTRACT DATE: 11/25/2024 ROADWAY MANAGEMENT SYSTEM PAGE NUMBER: 126  
PRINT DATE: 11/26/2024 SLD COUNTY/SR - ANNUAL PRINT COUNTY: CLINTON  
DIR: B TOTAL LEN: .022 MI. DIST: 02-3 SR: 1010  
LEFT MUN: PINE CREEK T RIGHT MUN: PINE CREEK T
















000114 FT

000070 FT



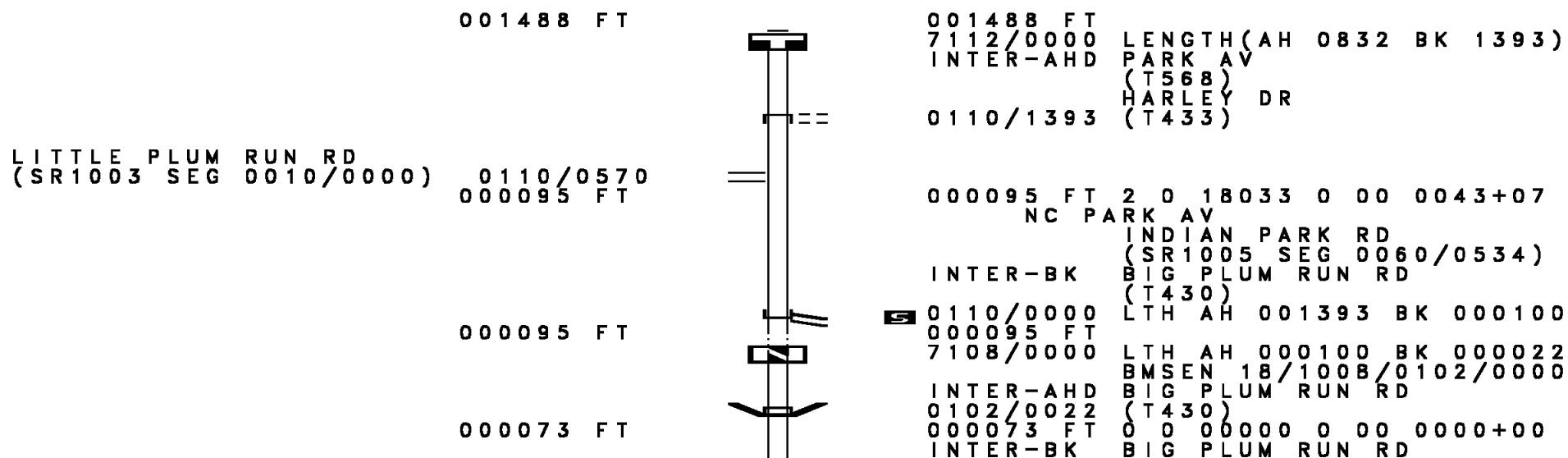
000114 FT  
7058/0000 LENGTH(AH 0100 BK 0044)  
BMSN 18/1010/0050/0000  
INTER-AHD MAIN ST  
0050/0044 (TWP)  
000070 FT 1 1 00098 0 03 0111+38  
VILLAGE: WOOLRICH  
NC MAIN ST

EXTRACT DATE: 11/25/2024 ROADWAY MANAGEMENT SYSTEM PAGE NUMBER: 125  
PRINT DATE: 11/26/2024 SLD COUNTY/SR - ANNUAL PRINT COUNTY: CLINTON  
DIR: B TOTAL LEN: .022 MI. DIST: 02-3 SR: 1010  
LEFT MUN: PINE CREEK T RIGHT MUN: PINE CREEK T

		INTER-BK	MAIN ST (TWP) CHATHAM RUN BMSBG 18/1010/0050/0000 LENGTH(AH 0044 BK 0027)
000070 FT		5 0050/0000 000070 FT	
000070 FT		7046/0000 000070 FT	LENGTH(AH 0027 BK 0100)
		7042/0000	LENGTH(AH 0100 BK 0013) BMSBN 18/1010/0040/0000
		INTER-AHD 0040/0013 000057 FT	PARK AV (T568) 1 1 00098 0 03 0039+10
000057 FT		NC PA	
		INTER-BK	PARK AV (T568) TRIB CHATHAM RUN BMSBG 18/1010/0040/0000 LENGTH(AH 0013 BK 0013)
000057 FT		5 0040/0000 000057 FT	
000057 FT		7038/0000 000057 FT	LENGTH(AH 0013 BK 0100)
000057 FT		7036/0000 000057 FT	LENGTH(AH 0100 BK 0789)
000057 FT		7034/0000 000057 FT	LENGTH(AH 0789 BK 0100)
000057 FT		7024/0000	LENGTH(AH 0100 BK 0041) BMSBN 18/1010/0020/0000
		INTER-AHD 0020/0041 000016 FT	HARLEY DR (T433) 1 1 00098 0 01 0014+60
000016 FT		INTER-BK	HARLEY DR (T433) CHATHAM RUN BMSBG 18/1010/0020/0000 LENGTH(AH 0041 BK 0100)
000016 FT		5 0020/0000 000016 FT	
		7014/0000	LENGTH(AH 0100 BK 0016) BMSBN 18/1010/0010/0000
		INTER-AHD 0010/0016 000000 FT	HARLEY DR (T433) 1 1 00098 0 00 0003+31
000000 FT		NC HA	
		INTER-BK	HARLEY DR (T433) MILL RACE BMSBG 18/1010/0010/0000 LENGTH(AH 0016 BK 0100)
000000 FT		5 0010/0000 000000 FT	
		7004/0000	LENGTH(AH 0100 BK 0000)

EXTRACT DATE: 11/25/2024 ROADWAY MANAGEMENT SYSTEM PAGE NUMBER: 124  
PRINT DATE: 11/26/2024 SLD COUNTY/SR - ANNUAL PRINT COUNTY: CLINTON

DIR: B TOTAL LEN: .282 MI. DIST: 02-3 SR: 1008  
LEFT MUN: DUNNSTABLE T RIGHT MUN: DUNNSTABLE T



EXTRACT DATE: 11/25/2024 ROADWAY MANAGEMENT SYSTEM PAGE NUMBER: 123  
PRINT DATE: 11/26/2024 SLD COUNTY/SR - ANNUAL PRINT COUNTY: CLINTON

DIR: B TOTAL LEN: .282 MI. DIST: 02-3 SR: 1008  
LEFT MUN: DUNNSTABLE T RIGHT MUN: DUNNSTABLE T

000073 FT

000073 FT

000043 FT

000043 FT

000043 FT

000018 FT

000018 FT

000018 FT

000000 FT

000000 FT

000000 FT

000000 FT

0102/0000  
000073 FT  
7094/0000  
000073 FT  
7090/0000

INTER-AHD  
0090/0030  
000043 FT  
INTER-BK

0090/0000  
000043 FT  
7084/0000  
000043 FT  
7080/0000

INTER-AHD  
0080/0025  
000018 FT  
INTER-BK

0080/0000  
000018 FT  
7074/0000  
000018 FT  
7070/0000

INTER-AHD  
0070/0018  
000000 FT  
INTER-BK

0070/0000  
000000 FT  
7064/0000  
000000 FT  
7058/0000  
000000 FT  
7004/0000

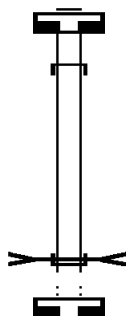
(T430)  
LITTLE PLUM RUN  
BMSBG 18/1008/0102/0000  
LENGTH(AH 0022 BK 0100)  
LENGTH(AH 0100 BK 2864)  
LENGTH(AH 2864 BK 0030)  
BMSBG 18/1008/0090/0000  
BIG PLUM RUN RD  
(T430)  
2 0 18014 0 00 0190+91  
BIG PLUM RUN RD  
(T430)  
PLUM RUN  
BMSBG 18/1008/0090/0000  
LENGTH(AH 0030 BK 0100)  
LENGTH(AH 0100 BK 0934)  
LENGTH(AH 0934 BK 0025)  
BMSBG 18/1008/0080/0000  
BIG PLUM RUN RD  
(T430)  
2 0 18014 0 00 0177+28  
BIG PLUM RUN RD  
(T430)  
BIG PLUM RUN  
BMSBG 18/1008/0080/0000  
LENGTH(AH 0025 BK 0100)  
LENGTH(AH 0100 BK 1550)  
LENGTH(AH 1550 BK 0018)  
BMSBG 18/1008/0070/0000  
BIG PLUM RUN RD  
(T430)  
2 0 18014 0 00 0161+48  
BIG PLUM RUN RD  
BIG PLUM RUN RD  
(T430)  
PLUM RUN  
BMSBG 18/1008/0070/0000  
LENGTH(AH 0018 BK 0100)  
LENGTH(AH 0100 BK 1185)  
LENGTH(AH 1185 BK 0100)  
LENGTH(AH 0100 BK 0000)

EXTRACT DATE: 11/25/2024 ROADWAY MANAGEMENT SYSTEM PAGE NUMBER: 122  
 PRINT DATE: 11/26/2024 SLD COUNTY/SR - ANNUAL PRINT COUNTY: CLINTON  
 DIR: B TOTAL LEN: .002 MI. DIST: 02-3 SR: 1007  
 LEFT MUN: CHAPMAN T RIGHT MUN: CHAPMAN T

000012 FT

000000 FT

000000 FT

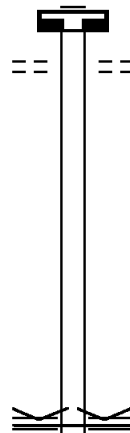


000012 FT  
 7014/0000 LENGTH(AH 1345 BK 0012)  
 INTER-AHD HUFF RUN RD  
 0012/0012 (T580)  
 000000 FT 1 0 00105 0 02 1486+27  
 NC OLD SR 120 RD  
 HUFF RUN  
 STRUCTURE LENGTH 12 FT  
 BMSID 18/1007/0012/0000  
 INTER-BK HUFF RUN RD  
 (T580)  
 0012/0000 LENGTH(AH 0012 BK 0444)  
 000000 FT  
 7010/0000 LENGTH(AH 0444 BK 0000)

EXTRACT DATE: 11/25/2024 ROADWAY MANAGEMENT SYSTEM PAGE NUMBER: 121  
 PRINT DATE: 11/26/2024 SLD COUNTY/SR - ANNUAL PRINT COUNTY: CLINTON  
 DIR: B TOTAL LEN: .525 MI. DIST: 02-3 SR: 1006  
 LEFT MUN: DUNNSTABLE T RIGHT MUN: DUNNSTABLE T

PARK AV  
(T568)

002772 FT  
0010/2772



000000 FT

002772 FT  
7018/0000 LENGTH(AH 0186 BK 2772)  
0010/2772 (TBK) PARK AV  
(T568)

000000 FT 2 0 18034 0 00 0000+00  
VILLAGE: WOOLRICH  
NC CEMETERY ST  
LITTLE PLUM RUN RD  
(SR1003 SEG 0040/1337)  
MFC BEGIN = E  
0010/0000 LENGTH(AH 2772 BK 0000)

EXTRACT DATE: 11/25/2024 ROADWAY MANAGEMENT SYSTEM PAGE NUMBER: 120  
PRINT DATE: 11/26/2024 SLD COUNTY/SR - ANNUAL PRINT COUNTY: CLINTON

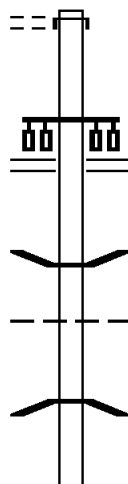
DIR: B TOTAL LEN: 1.764 MI. DIST: 02-3 SR: 1005  
LEFT MUN: DUNNSTABLE T RIGHT MUN: DUNNSTABLE T

BIG PLUM RUN RD  
(T430)

009316 FT  
0060/0534  
008782 FT

007597 FT

OLD BRIDGE RD



009316 FT  
INTER-AHD PARK AV  
0060/0534 (SR1008 SEG 0110/0000)  
008782 FT 2 0 18033 0 00 0037+59  
S 0060/0000 LENGTH(AH 0534 BK 1185)  
NC PARK AV  
WOODWARD AV  
(SR0150 SEG 0344/0497)  
0050/0759  
007597 FT 2 0 18033 0 00 0025+74  
S 0050/0000 LENGTH(AH 1185 BK 2557)  
0040/2557 BMSBN 18/1005/0040/1333  
DUNNSTABLE  
0040/1917 WAYNE T  
2 0 18033 0 00 0013+50  
TWP 565  
0040/1333 BMSBG 18/1005/0040/1333

EXTRACT DATE: 11/25/2024 ROADWAY MANAGEMENT SYSTEM PAGE NUMBER: 119  
PRINT DATE: 11/26/2024 SLD COUNTY/SR - ANNUAL PRINT COUNTY: CLINTON

DIR: B TOTAL LEN: 1.764 MI. DIST: 02-3 SR: 1005  
LEFT MUN: WAYNE T RIGHT MUN: WAYNE T

(T572) 0040/0430  
2 0 18033 0 00 0000+00 005040 FT  
RAILROAD LN  
(TWP) 0040/0000

LINNWOOD DR  
(T427) 0030/1896

CHATHAM VILLAGE  
(PRDR) 0030/1123

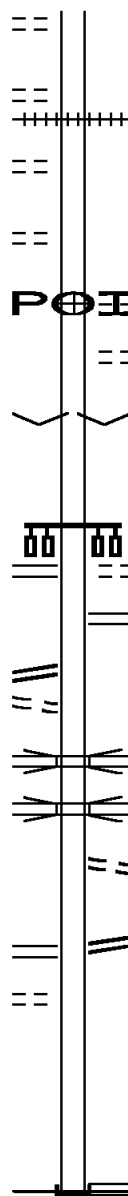
002570 FT

001742 FT

YOUNGDALE RD  
(SR2012 SEG 0120/3815) 0020/0000

RAMP J RD  
(SR8007 SEG 0250/0000) 0010/1210  
TO 8007/0250 SH  
(CONN) 0010/1131

LINNIPPI TR  
(TWP) 0010/0211  
000000 FT



005040 FT

0040/0000 LENGTH(AH 2557 BK 2470)  
0030/2405 (AAR 526926Y)#TRKS 02

0030/0827

0030/0322  
002570 FT

0030/0000 LENGTH(AH 2470 BK 0828)

001742 FT

0020/0000 LENGTH(AH 0828 BK 1742)  
0010/1221 RAMP K RD  
(SR8007 SEG 0500/0850)

0010/0953

0010/0864

0010/0685

0010/0619

000000 FT

INTER-BK

0010/0000 LENGTH(AH 1742 BK 0000)

(APRA) CLINTON CO SOLID  
LANDFILL LN

(CNTY)

NORTH RD

(T564)

1 1 07081 0 00 0037+81

VILLAGE: MCELHATTAN

FRITZ RD

(T563)

2 0 18032 0 00 0017+32

(T563)

0020/0000 LENGTH(AH 0828 BK 1742)

RAMP K RD

(SR8007 SEG 0500/0850)

LR 1044 SB

OP ID 18/0220/0281/0000

LR 1044 NB

OP ID 18/0220/0280/0000

TO 8007/0750 SH

(CONN)

RAMP M RD

(SR8007 SEG 0750/0000)

RAMP L RD

(SR8007 SEG 0010/0870)

2 0 18032 0 00 0000+00

ELHATTAN DR

PINE MOUNTAIN RD

(SR2012 SEG 0130/0000)

RESERVIOR RD

(T566)

MFC BEGIN = D

EXTRACT DATE: 11/25/2024 ROADWAY MANAGEMENT SYSTEM PAGE NUMBER: 118  
PRINT DATE: 11/26/2024 SLD COUNTY/SR - ANNUAL PRINT COUNTY: CLINTON

DIR: B TOTAL LEN: .004 MI. DIST: 02-3 SR: 1004  
LEFT MUN: DUNNSTABLE T RIGHT MUN: DUNNSTABLE T

000020 FT

000010 FT

000010 FT

000010 FT

000000 FT

000000 FT

000000 FT



000020 FT BMSBN 18/1004/0040/0000  
INTER-AHD WEAVER HILL RD  
0040/0010 (T431)  
000010 FT 2 0 18039 0 00 0082+09  
NC WEAVER HILL RD  
INTER-BK WEAVER HILL RD  
(T431)  
LITTLE PLUM RUN  
BMSBG 18/1004/0040/0000  
LTH AH 000010 BK 000100  
0040/0000  
000010 FT  
7036/0000 LTH AH 000100 BK 000125  
000010 FT  
7034/0000 LENGTH(AH 0125 BK 0010)  
BMSBN 18/1004/0030/0000  
INTER-AHD CIDER PRESS RD  
(T410)  
0030/0010 2 0 18031 0 00 0089+98  
000000 FT NC CIDER PRESS RD  
INTER-BK CIDER PRESS RD  
(T410)  
BIG PLUM RUN  
BMSBG 18/1004/0030/0000  
LENGTH(AH 0010 BK 3082)  
0030/0000  
000000 FT  
7030/0000 LENGTH(AH 3082 BK 1982)  
000000 FT  
7020/0000 LENGTH(AH 1982 BK 0000)

EXTRACT DATE: 11/25/2024 ROADWAY MANAGEMENT SYSTEM PAGE NUMBER: 117  
PRINT DATE: 11/26/2024 SLD COUNTY/SR - ANNUAL PRINT COUNTY: CLINTON

DIR: B TOTAL LEN: 4.320 MI. DIST: 02-3 SR: 1003  
LEFT MUN: GALLAGHER T RIGHT MUN: GALLAGHER T

COUDERSPORT PK 022807 FT  
(SR0664 SEG 0180/0000) 0090/2851

019956 FT

017601 FT

015060 FT

012537 FT

022807 FT COUDERSPORT PK  
0090/2851 (SR0664 SEG 0180/0000)

019956 FT 2 0 18021 0 00 0199+47  
S 0090/0000 LENGTH(AH 2851 BK 2355)

0080/0662 GALLAGHER  
DUNNSTABLE T  
017601 FT 2 0 18021 0 00 0175+92  
S 0080/0000 LENGTH(AH 2355 BK 2541)

015060 FT 2 0 18021 0 00 0150+51  
S 0070/0000 LENGTH(AH 2541 BK 2523)

012537 FT 2 0 18021 0 00 0125+28  
S 0060/0000 LENGTH(AH 2523 BK 2507)

EXTRACT DATE: 11/25/2024 ROADWAY MANAGEMENT SYSTEM PAGE NUMBER: 116  
PRINT DATE: 11/26/2024 SLD COUNTY/SR - ANNUAL PRINT COUNTY: CLINTON

DIR: B TOTAL LEN: 4.320 MI. DIST: 02-3 SR: 1003  
LEFT MUN: DUNNSTABLE T RIGHT MUN: DUNNSTABLE T

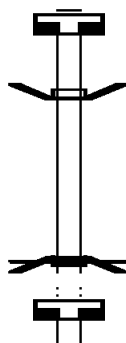
	010030 FT			010030 FT 2 0 18021 0 00 0100+21 S 0050/0000 LENGTH(AH 2507 BK 2463)
		=		0040/1337 CEMETERY ST (SR1006 SEG 0010/0000)
	007567 FT			007567 FT 2 0 18021 0 00 0075+68 S 0040/0000 LENGTH(AH 2463 BK 2558)
GERMAN RD (T433)	0030/1908	=		
WEAVERHILL RD (T431)	0030/1195	=		
	005009 FT			005009 FT 2 0 18021 0 00 0049+98 S 0030/0000 LENGTH(AH 2558 BK 2540)
	002469 FT			002469 FT 2 0 18021 0 00 0024+77 S 0020/0000 LENGTH(AH 2540 BK 2469) NORTH LN 0010/2150 (T510)
		=		
	000000 FT	=		0010/0402 CRESTMONT DR (T508) 000000 FT 2 0 18021 0 00 0000+00 NC LI TTLE PLUM RUN RD PARK AV (SR1008 SEG 0110/0570) MFC BEGIN = E S 0010/0000 LENGTH(AH 2469 BK 0000)

EXTRACT DATE: 11/25/2024 ROADWAY MANAGEMENT SYSTEM PAGE NUMBER: 115  
 PRINT DATE: 11/26/2024 SLD COUNTY/SR - ANNUAL PRINT COUNTY: CLINTON  
 DIR: B TOTAL LEN: 1.657 MI. DIST: 02-3 SR: 1002  
 LEFT MUN: PINE CREEK T RIGHT MUN: PINE CREEK T

008751 FT

008657 FT

008657 FT



008751 FT  
7054/0000

INTER-AHD  
0050/0094  
008657 FT  
INTER-BK

0050/0000  
008657 FT  
7044/0000  
INTER-AHD

LENGTH(AH 0100 BK 0094)  
 BMSBN 18/1002/0050/0000  
 ISLAND ROUTE RD  
 (TWP)  
 2 0 18042 0 01 0258+31  
 ISLAND ROUTE RD  
 (TWP)  
 CHATHAM RUN  
 BMSBG 18/1002/0050/0000  
 MFC BEGIN = D  
 LENGTH(AH 0094 BK 0100)  
 ISLAND RD  
 LENGTH(AH 0100 BK 1278)

EXTRACT DATE: 11/25/2024 ROADWAY MANAGEMENT SYSTEM PAGE NUMBER: 114  
PRINT DATE: 11/26/2024 SLD COUNTY/SR - ANNUAL PRINT COUNTY: CLINTON

DIR: B TOTAL LEN: 1.657 MI. DIST: 02-3 SR: 1002  
LEFT MUN: DUNNSTABLE T RIGHT MUN: DUNNSTABLE T

FARGUS ISLAND RD  
(T401)

0040/1278



(T565)  
0040/1278 DUNNSTABLE T  
0040/1242 BMSBN 18/1002/0040/0656  
2 0 18042 0 00 0123+68  
SUSQUEHANNA RIVER  
0040/0656 BMSBG 18/1002/0040/0656

007379 FT

007379 FT 2 0 18042 0 00 0117+12  
5 0040/0000 LENGTH(AH 1278 BK 1479)

005900 FT

005900 FT 2 0 18042 0 00 0102+30  
5 0036/0000 LENGTH(AH 1479 BK 2911)  
DUNNSTABLE  
0032/2599 WOODWARD T



002989 FT

0032/0379 BMSBN 18/1002/0032/0000  
WOODWARD  
0032/0190 CASTANEA T  
002989 FT 2 0 18042 0 00 0073+17  
NC ISLAND RD  
W BR SUSQUEHANNA RIVER  
5 0032/0000 BMSBG 18/1002/0032/0000  
LENGTH(AH 2911 BK 1337)  
LOWER CREEK RD  
0024/1281 (T375)



NONAME RD  
(TWP )

0024/1100



001652 FT

001652 FT 0 0 00000 0 00 0000+00  
5 0024/0000 LENGTH(AH 1337 BK 1652)  
PROCTOR ST  
(TWP )  
0010/1500 MARCELLUS ST  
(T584)  
0010/0991



000000 FT

000000 FT 2 0 18042 0 00 0044+09  
NC E WATER ST  
INTER-BK WATER ST  
(CITY)  
MFC BEGIN = E  
5 0010/0000 LENGTH(AH 1652 BK 0000)



EXTRACT DATE: 11/25/2024 ROADWAY MANAGEMENT SYSTEM PAGE NUMBER: 113  
PRINT DATE: 11/26/2024 SLD COUNTY/SR - ANNUAL PRINT COUNTY: CLINTON  
DIR: B TOTAL LEN: 6.509 MI. DIST: 02-3 SR: 1001  
LEFT MUN: COLEBROOK T RIGHT MUN: COLEBROOK T

034365 FT

033776 FT



034365 FT

INTER-AHD

0140/0589

033776 FT

0140/0000

STATE GAME LANDS RD

(GOVT)

2 0 18011 0 00 0338+34

LENGTH(AH 0589 BK 2854)

EXTRACT DATE: 11/25/2024 ROADWAY MANAGEMENT SYSTEM PAGE NUMBER: 112  
PRINT DATE: 11/26/2024 SLD COUNTY/SR - ANNUAL PRINT COUNTY: CLINTON

DIR: B TOTAL LEN: 6.509 MI. DIST: 02-3 SR: 1001  
LEFT MUN: COLEBROOK T RIGHT MUN: COLEBROOK T

CARRIER RD  
(TWP )  
ALLYSUM LN  
(TWP )  
GRAHAM RD  
(PRDR)

030922 FT

030922 FT 2 0 18011 0 00 0309+80  
S 0130/0000 LENGTH(AH 2854 BK 2269)

0120/0937

==

0120/0490

==

0120/0213

==

028653 FT

0120/0079 BMS EN 18/1001/0120/0000  
028653 FT 2 0 18011 0 00 0287+11  
LICK RUN

S 0120/0000 BMSBG 18/1001/0120/0000  
LENGTH(AH 2269 BK 2597)

0110/1927 (AAR 526907U)#TRKS 01

026056 FT

026056 FT 2 0 18011 0 00 0261+43  
VILLAGE: FARRANDSVILLE

S 0110/0000 LENGTH(AH 2597 BK 2710)

023346 FT

023346 FT 2 0 18011 0 00 0234+64  
S 0100/0000 LENGTH(AH 2710 BK 1153)

022193 FT

022193 FT 2 0 18011 0 00 0222+06  
COLEBROOK  
WOODWARD T

S 0090/0000 LENGTH(AH 1153 BK 1093)

EXTRACT DATE: 11/25/2024 ROADWAY MANAGEMENT SYSTEM PAGE NUMBER: 111  
PRINT DATE: 11/26/2024 SLD COUNTY/SR - ANNUAL PRINT COUNTY: CLINTON

DIR: B TOTAL LEN: 6.509 MI. DIST: 02-3 SR: 1001  
LEFT MUN: WOODWARD T RIGHT MUN: WOODWARD T

021100 FT

021100 FT 2 0 18011 0 00 0211+43  
NORFOLK SOUTHERN  
OVERPASS IS RR X-ING  
S 0084/0000 LENGTH(AH 1093 BK 3812)

017288 FT

0082/0469 QUEENS RUN RD  
0082/0420 (T404)  
BMSBN 18/1001/0082/0377  
2 0 18011 0 00 0172+89  
QUEENS RUN  
0082/0377 BMSBG 18/1001/0082/0377  
RAMM HOLLOW RD  
0082/0335 (T565)  
017288 FT 2 0 18011 0 00 0172+89  
VILLAGE: QUEENS RUN  
S 0082/0000 LENGTH(AH 3812 BK 3196)

014092 FT

014092 FT 2 0 18011 0 00 0141+07  
S 0070/0000 LENGTH(AH 3196 BK 2896)

011196 FT

0060/0054 W CROAK HOLLOW RD  
0060/0014 (T512)  
BMSBN 18/1001/0060/0000  
011196 FT 2 0 18011 0 00 0112+23

EXTRACT DATE: 11/25/2024 ROADWAY MANAGEMENT SYSTEM PAGE NUMBER: 110  
PRINT DATE: 11/26/2024 SLD COUNTY/SR - ANNUAL PRINT COUNTY: CLINTON

DIR: B TOTAL LEN: 6.509 MI. DIST: 02-3 SR: 1001  
LEFT MUN: WOODWARD T RIGHT MUN: WOODWARD T

2 0 18011 0 00 0097+97 009774 FT  
WATER VALLEY RD  
(T510) 0050/0000

007581 FT

HAVENVIEW DR  
(TWP )

0030/0481  
005401 FT

2 0 18011 0 00 0026+10 002604 FT  
WEST RIVER DR  
(T359) 0020/0000

WEST RIVER DR  
(T359)

0010/0725  
000000 FT

VETERANS BR  
(SR0664 SEG 0020/0000) 0010/0000

TRIB. SUSQUEHANNA RIVER  
BMSBG 18/1001/0060/0000  
S 0060/0000 LENGTH(AH 2896 BK 1422)

009774 FT

S 0050/0000 MFC BEGIN = E  
LENGTH(AH 1422 BK 2193)

007581 FT 2 0 18011 0 00 0075+99  
S 0040/0000 LENGTH(AH 2193 BK 2180)

005401 FT 2 0 18011 0 00 0054+14  
S 0030/0000 LENGTH(AH 2180 BK 2797)

002604 FT

S 0020/0000 LENGTH(AH 2797 BK 2604)

0010/1841 BREWERY HOLLOW RD  
(T400)

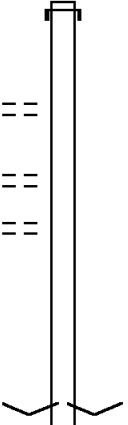
000000 FT 2 0 18011 0 00 0000+00  
NC FA RRRANDSVILLE RD  
INTER-BK COUDERSPORT PK  
(SR0664 SEG 0020/0000)

S 0010/0000 MFC BEGIN = D  
LENGTH(AH 2604 BK 0000)

EXTRACT DATE: 11/25/2024 ROADWAY MANAGEMENT SYSTEM PAGE NUMBER: 109  
PRINT DATE: 11/26/2024 SLD COUNTY/SR - ANNUAL PRINT COUNTY: CLINTON

DIR: B TOTAL LEN: 20.073 MI. DIST: 02-3 SR: 880  
LEFT MUN: CRAWFORD T RIGHT MUN: CRAWFORD T

	105987 FT		105987 FT	AH-LYCOMING (41)
			INTER-AHD SR 0880 SH	
			0420/1410	(SR0880 SEG 0010/0000)
LAUBACH LN				
(PRDR)				
1 0 00503 0 00 0117+87	0420/0403	==	104577 FT	
PINE MOUNTAIN RD	104577 FT			
(T424)		==		
RAUCH LN	0420/0000	==	5 0420/0000	LENGTH(AH 1410 BK 2745)
(PRDR)	0410/2238	==		
	101832 FT		101832 FT	1 0 00503 0 00 0090+14
				VILLAGE: RAUCHTOWN



EXTRACT DATE: 11/25/2024 ROADWAY MANAGEMENT SYSTEM PAGE NUMBER: 108  
PRINT DATE: 11/26/2024 SLD COUNTY/SR - ANNUAL PRINT COUNTY: CLINTON

DIR: B TOTAL LEN: 20.073 MI. DIST: 02-3 SR: 880  
LEFT MUN: CRAWFORD T RIGHT MUN: CRAWFORD T

KNARR RD  
(T422)

0410/0000

== ==

5 0410/0000 GROUPE RD  
(T425)  
LENGTH(AH 2745 BK 2983)

098849 FT

098849 FT 1 0 00503 0 00 0059+84

WOLFE RD  
(T413)

5 0400/0000 LENGTH(AH 2983 BK 2965)

095884 FT

0390/0290 RAVENSBURG STATE PARK R  
(PARK)

LC FOR RAVENSBURG RD

0390/0228 (CONN)

095884 FT 1 0 00503 0 00 0029+95

5 0390/0000 LENGTH(AH 2965 BK 2999)

092885 FT

0380/0407 BMS EN 18/0880/0380/0375

1 0 00503 0 00 0004+20

RAUCHTOWN CREEK

0380/0374 BMSBG 18/0880/0380/0375

092885 FT 1 0 00503 0 00 0000+00

5 0380/0000 LENGTH(AH 2999 BK 3806)

RAUCHTOWN CREEK

STRUCTURE LENGTH 16 FT

0370/3598 BMSID 18/0880/0370/3598

GOTTSHALL RD  
(FRST)

0370/3561

==

RAUCHTOWN CREEK

STRUCTURE LENGTH 22 FT

0370/3191 BMSID 18/0880/0370/3191

EXTRACT DATE: 11/25/2024 ROADWAY MANAGEMENT SYSTEM PAGE NUMBER: 107  
PRINT DATE: 11/26/2024 SLD COUNTY/SR - ANNUAL PRINT COUNTY: CLINTON

DIR: B TOTAL LEN: 20.073 MI. DIST: 02-3 SR: 880  
LEFT MUN: CRAWFORD T RIGHT MUN: CRAWFORD T

ROCKEY RD  
(T416)

228 RIDGE RD  
(FRST)

089079 FT

089079 FT 1 0 00359 0 00 0993+57  
VILLAGE: BIG ROCK  
5 0370/0000 LENGTH(AH 3806 BK 2342)  
0360/1879 SAND SPRING RD  
(FRST)

086737 FT

086737 FT 1 0 00359 0 00 0970+09  
RAUCHTOWN CREEK  
STRUCTURE LENGTH 11 FT  
5 0360/0000 BMSID 18/0880/0360/0000  
LENGTH(AH 2342 BK 2888)

083849 FT

083849 FT 1 0 00359 0 00 0941+08  
CRAWFORD  
GREENE T  
5 0350/0000 LENGTH(AH 2888 BK 2828)

0340/0924

081021 FT

081021 FT 1 0 00359 0 00 0912+80  
5 0340/0000 LENGTH(AH 2828 BK 2728)  
FOURTH GAP RD  
0330/2419 (T417)

EXTRACT DATE: 11/25/2024 ROADWAY MANAGEMENT SYSTEM PAGE NUMBER: 106  
PRINT DATE: 11/26/2024 SLD COUNTY/SR - ANNUAL PRINT COUNTY: CLINTON

DIR: B TOTAL LEN: 20.073 MI. DIST: 02-3 SR: 880  
LEFT MUN: GREENE T RIGHT MUN: GREENE T

		==	0330/2292	LC FOURTH GAP RD (CONN)
1 0 00359 0 00 0885+52 078293 FT HARBAUGH RD (T413)	0330/0000	==	078293 FT 5 0330/0000	LENGTH(AH 2728 BK 1815)
076478 FT			076478 FT	1 0 00359 0 00 0867+37 LR 1009 WB OP ID 18/0080/1901/1341
			5 0320/0000	LENGTH(AH 1815 BK 2831)
RUMBERGER RD (FRST)	0310/1786	==		
073647 FT			073647 FT	1 0 00359 0 00 0839+00 LR 1009 EB OP ID 18/0080/1904/1414
			5 0310/0000	LENGTH(AH 2831 BK 2668)
070979 FT			070979 FT	1 0 00359 0 00 0812+31
			5 0300/0000	LENGTH(AH 2668 BK 0946)
			0290/0400	FROM 2002/0330 SH (CONN) VALLEY RD (SR2002 SEG 0330/0000)
070033 FT			070033 FT	1 0 00359 0 00 0802+85 NC RAUCHTOWN RD MFC BEGIN = C
			5 0290/0000	LENGTH(AH 0946 BK 0967)

EXTRACT DATE: 11/25/2024 ROADWAY MANAGEMENT SYSTEM PAGE NUMBER: 105  
PRINT DATE: 11/26/2024 SLD COUNTY/SR - ANNUAL PRINT COUNTY: CLINTON

DIR: B TOTAL LEN: 20.073 MI. DIST: 02-3 SR: 880  
LEFT MUN: GREENE T RIGHT MUN: GREENE T

069066 FT

069066 FT 1 0 00359 0 00 0793+00  
VILLAGE: CARROLL  
WINTER RD  
(SR2002 SEG 0320/2893)  
LENGTH(AH 0967 BK 2712)

066354 FT

066354 FT 1 0 00359 0 00 0765+88  
LENGTH(AH 2712 BK 2774)

063580 FT

063580 FT 1 0 00359 0 00 0738+14  
LENGTH(AH 2774 BK 2299)

061281 FT

061281 FT 1 0 00359 0 00 0715+15  
LENGTH(AH 2299 BK 2289)

058992 FT

058992 FT 1 0 00359 0 00 0692+33  
LENGTH(AH 2289 BK 2912)

EXTRACT DATE: 11/25/2024 ROADWAY MANAGEMENT SYSTEM PAGE NUMBER: 104  
PRINT DATE: 11/26/2024 SLD COUNTY/SR - ANNUAL PRINT COUNTY: CLINTON

DIR: B TOTAL LEN: 20.073 MI. DIST: 02-3 SR: 880  
LEFT MUN: GREENE T RIGHT MUN: GREENE T

056080 FT

056080 FT 1 0 00359 0 00 0663+21

SNOOK RD  
(T352)

== 0230/0000 LENGTH(AH 2912 BK 2678)

053402 FT

053402 FT 1 0 00359 0 00 0636+69

0220/0000 LENGTH(AH 2678 BK 2660)

050742 FT

050742 FT 1 0 00359 0 00 0610+09

0210/0000 LENGTH(AH 2660 BK 2351)

048391 FT

048391 FT 1 0 00359 0 00 0586+58

0200/0000 LENGTH(AH 2351 BK 2713)

NC VALLEY RD  
GREENE

0190/1206 LOGANTON B

045678 FT

045678 FT 1 0 00359 0 00 0559+45

NC MAIN ST

0190/0000 LENGTH(AH 2713 BK 2637)

HUBER ST  
(BORO)

0180/2004

==

LUMBER ST  
(BORO)

0180/1481

==

0180/1740 UNNAMED AL  
(BORO)

EXTRACT DATE: 11/25/2024 ROADWAY MANAGEMENT SYSTEM PAGE NUMBER: 103  
PRINT DATE: 11/26/2024 SLD COUNTY/SR - ANNUAL PRINT COUNTY: CLINTON

DIR: B TOTAL LEN: 20.073 MI. DIST: 02-3 SR: 880  
LEFT MUN: LOGANTON B RIGHT MUN: LOGANTON B

		==	0180/1401	LUMBER ST (BORO)
				HOPPLE HOLLOW RUN
			0180/1243	STRUCTURE LENGTH 10 FT
				BMSID 18/0880/0180/1243
		==	0180/1108	BISHOP ST (BORO)
WATER ST (BORO)	0180/0975	==		
		==	0180/0834	UNNAMED AL (BORO)
		==		HALL ST
		==	0180/0558	(BORO)
		==		GRAVEL ST
		==	0180/0275	(BORO)
043041 FT			043041 FT	1 0 00359 0 00 0533+08
				NC EAST MAIN ST
				MILL ST
		==	0180/0000	(SR0477 SEG 0300/0000) LENGTH(AH 2637 BK 2241)
		==		UNNAMED AL
		==	0170/1962	(BORO)
		==		WOOD ST
UNNAMED AL (BORO)	0170/1432	==	0170/1689	(BORO)
		==		
			0170/0623	BUGGY SHOP LN (BORO)
040800 FT			040800 FT	1 0 00359 0 00 0482+03
				NC WEST MAIN ST
				LOGANTON
				GREENE T
			0170/0000	LENGTH(AH 2241 BK 2460)
038340 FT			038340 FT	1 0 00359 0 00 0457+41
			0160/0000	LENGTH(AH 2460 BK 1756)
036584 FT			036584 FT	1 0 00359 0 00 0439+85
				SCHRACH RD

EXTRACT DATE: 11/25/2024 ROADWAY MANAGEMENT SYSTEM PAGE NUMBER: 102  
PRINT DATE: 11/26/2024 SLD COUNTY/SR - ANNUAL PRINT COUNTY: CLINTON

DIR: B TOTAL LEN: 20.073 MI. DIST: 02-3 SR: 880  
LEFT MUN: GREENE T RIGHT MUN: GREENE T

	==	0150/0000	(T351) LENGTH(AH 1756 BK 2944)
033640 FT		033640 FT	1 0 00359 0 00 0410+32 STOVER RD (T350)
	==	0140/0000	LENGTH(AH 2944 BK 3662)
029978 FT	--	0130/0247 029978 FT	GREENE LOGAN T 1 0 00359 0 00 0373+43
		0130/0000	LENGTH(AH 3662 BK 2363)
027615 FT		027615 FT	1 0 00359 0 00 0350+10 CAMPGROUND RD (T347)
	==	0120/0000	LENGTH(AH 2363 BK 1664)
025951 FT		025951 FT	1 0 00359 0 00 0333+46 VILLAGE: BOONESVILLE
		0110/0000	LENGTH(AH 1664 BK 2520)

EXTRACT DATE: 11/25/2024 ROADWAY MANAGEMENT SYSTEM PAGE NUMBER: 101  
PRINT DATE: 11/26/2024 SLD COUNTY/SR - ANNUAL PRINT COUNTY: CLINTON

DIR: B TOTAL LEN: 20.073 MI. DIST: 02-3 SR: 880  
LEFT MUN: LOGAN T RIGHT MUN: LOGAN T

023431 FT

023431 FT 1 0 00359 0 00 0308+05  
S 0100/0000 LENGTH(AH 2520 BK 2578)

020853 FT

020853 FT 1 0 00359 0 00 0282+44  
S 0090/0000 LENGTH(AH 2578 BK 2128)

1 0 00359 0 00 0261+16 018725 FT  
TONER LN  
(TWP ) 0080/0000

==

018725 FT COVERED BR  
(SR2007 SEG 0010/1976)  
S 0080/0000 LENGTH(AH 2128 BK 2616)

016109 FT

016109 FT 1 0 00359 0 00 0235+00  
S 0070/0000 LENGTH(AH 2616 BK 2335)

013774 FT

013774 FT 1 0 00359 0 00 0211+65  
S 0060/0000 LENGTH(AH 2335 BK 2804)

010970 FT

010970 FT 1 0 00359 0 00 0183+98  
S 0050/0000 LENGTH(AH 2804 BK 2958)

EXTRACT DATE: 11/25/2024 ROADWAY MANAGEMENT SYSTEM PAGE NUMBER: 100  
PRINT DATE: 11/26/2024 SLD COUNTY/SR - ANNUAL PRINT COUNTY: CLINTON

DIR: B TOTAL LEN: 20.073 MI. DIST: 02-3 SR: 880  
LEFT MUN: LOGAN T RIGHT MUN: LOGAN T

SUMMER MT RD  
(T537)

0040/0975

008012 FT

0040/0140 BMS EN 18/0880/0040/0000  
008012 FT 1 0 00359 0 00 0153+90  
FISHING CREEK  
BMSBG 18/0880/0040/0000  
5 0040/0000 LENGTH(AH 2958 BK 1965)

OLD HILL RD  
(T537)

006047 FT

NARROWS ST  
(SR2002 SEG 0180/2556) 0030/0000

006047 FT 1 0 00359 0 00 0134+37  
VILLAGE: TYLERSVILLE  
5 0030/0000 LENGTH(AH 1965 BK 2905)

0020/1758 WINTER RD  
(T345)

003142 FT

0020/0021 BMS EN 18/0880/0020/0000  
003142 FT 2 0 18006 0 02 0465+91  
SPANGLERS RUN  
BMSBG 18/0880/0020/0000  
5 0020/0000 LENGTH(AH 2905 BK 3142)

000000 FT

000000 FT 2 0 18006 0 02 0497+45  
NC VALLEY RD  
INTER-BK REBERSBURG MOUNTAIN RD  
(SR0880 SEG 0050/2535)  
MFC BEGIN = D  
BK-CENTRE (14)  
5 0010/0000 LENGTH(AH 3142 BK 0000)

EXTRACT DATE: 11/25/2024 ROADWAY MANAGEMENT SYSTEM PAGE NUMBER: 99  
PRINT DATE: 11/26/2024 SLD COUNTY/SR - ANNUAL PRINT COUNTY: CLINTON  
DIR: B TOTAL LEN: 17.591 MI. DIST: 02-3 SR: 664  
LEFT MUN: GALLAGHER T RIGHT MUN: GALLAGHER T

092881 FT

092881 FT  
INTER-AHD MAIN ST  
(SR0044 SEG 0830/0000)  
0380/2126 MAIN ST  
(SR0044 SEG 0830/0000)

090755 FT

090755 FT 2 0 18012 0 03 0726+68  
S 0380/0000 LENGTH(AH 2126 BK 2589)  
MCHENRY  
0370/1786 CUMMINGS T

088166 FT

088166 FT 2 0 18012 0 03 0700+48  
S 0370/0000 LENGTH(AH 2589 BK 2399)

085767 FT

085767 FT 2 0 18012 0 03 0676+20  
VILLAGE: HANEYVILLE  
S 0360/0000 LENGTH(AH 2399 BK 2729)

EXTRACT DATE: 11/25/2024 ROADWAY MANAGEMENT SYSTEM PAGE NUMBER: 98  
PRINT DATE: 11/26/2024 SLD COUNTY/SR - ANNUAL PRINT COUNTY: CLINTON

DIR: B TOTAL LEN: 17.591 MI. DIST: 02-3 SR: 664  
LEFT MUN: GALLAGHER T RIGHT MUN: GALLAGHER T

083038 FT

083038 FT 2 0 18012 0 02 0634+85  
S 0350/0000 LENGTH(AH 2729 BK 2505)

080533 FT

080533 FT 2 0 18012 0 02 0609+80  
S 0340/0000 LENGTH(AH 2505 BK 2508)

078025 FT

078025 FT 2 0 18012 0 02 0584+72  
S 0330/0000 LENGTH(AH 2508 BK 2462)

075563 FT

075563 FT 2 0 18012 0 02 0560+10  
S 0320/0000 LENGTH(AH 2462 BK 2504)

QUEENS RUN RD  
(T404)

0310/1144

==  
==

0310/1058 OTT FORK RD  
(FRST)

073059 FT

073059 FT 2 0 18012 0 02 0535+06  
S 0310/0000 LENGTH(AH 2504 BK 2755)

==  
0300/1439 MIDDLEHILL RD  
(FRST)

EXTRACT DATE: 11/25/2024 ROADWAY MANAGEMENT SYSTEM PAGE NUMBER: 97  
PRINT DATE: 11/26/2024 SLD COUNTY/SR - ANNUAL PRINT COUNTY: CLINTON

DIR: B TOTAL LEN: 17.591 MI. DIST: 02-3 SR: 664  
LEFT MUN: GALLAGHER T RIGHT MUN: GALLAGHER T

070304 FT		070304 FT 2 0 18012 0 02 0507+51
		0300/0000 LENGTH(AH 2755 BK 2286)
		CUMMINGS
		0290/1483 WATSON T
068018 FT		068018 FT 2 0 18012 0 02 0484+65
		0290/0000 LENGTH(AH 2286 BK 2724)
		WATSON
		0280/2634 GALLAGHER T
		SPRINGERS CORNERS
		0280/1374 (T447)
065294 FT		065294 FT 2 0 18012 0 02 0457+41
		0280/0000 LENGTH(AH 2724 BK 2210)
063084 FT		063084 FT 2 0 18012 0 02 0435+94
		0270/0000 LENGTH(AH 2210 BK 2736)
		CHURCH RD
		0260/1012 (T529)
		CHATHAM RUN
		STRUCTURE LENGTH 8 FT
2 0 18012 0 02 0409+36 060348 FT		0260/0092 BMSID 18/0664/0260/0092
HOLLOW RD		060348 FT
(T410)		0260/0000 LENGTH(AH 2736 BK 2453)

TRIBUTARY PINE CREEK

EXTRACT DATE: 11/25/2024 ROADWAY MANAGEMENT SYSTEM PAGE NUMBER: 96  
PRINT DATE: 11/26/2024 SLD COUNTY/SR - ANNUAL PRINT COUNTY: CLINTON

DIR: B TOTAL LEN: 17.591 MI. DIST: 02-3 SR: 664  
LEFT MUN: GALLAGHER T RIGHT MUN: GALLAGHER T

	STRUCTURE LENGTH	9 FT
	0250/1196 BMSID 18/0664/0250/1196	
057895 FT	057895 FT 2 0 18012 0 02 0384+85	
	0250/0000 LENGTH(AH 2453 BK 2488)	
055407 FT	055407 FT 2 0 18012 0 02 0359+97	
	0240/0000 LENGTH(AH 2488 BK 2490)	
052917 FT	052917 FT 2 0 18012 0 02 0335+07	
	0230/0000 LENGTH(AH 2490 BK 2607)	
050310 FT	050310 FT 2 0 18012 0 02 0309+00	
	0220/0000 LENGTH(AH 2607 BK 2380)	
047930 FT	047930 FT 2 0 18012 0 02 0285+20	
	0210/0000 LENGTH(AH 2380 BK 2480)	
045450 FT	045450 FT 2 0 18012 0 02 0260+40	
	0200/0000 LENGTH(AH 2480 BK 2383)	

EXTRACT DATE: 11/25/2024 ROADWAY MANAGEMENT SYSTEM PAGE NUMBER: 95  
PRINT DATE: 11/26/2024 SLD COUNTY/SR - ANNUAL PRINT COUNTY: CLINTON

DIR: B TOTAL LEN: 17.591 MI. DIST: 02-3 SR: 664  
LEFT MUN: GALLAGHER T RIGHT MUN: GALLAGHER T

043067 FT

043067 FT 2 0 18012 0 02 0236+55  
S 0190/0000 LENGTH(AH 2383 BK 2754)

040313 FT

040313 FT 2 0 18012 0 02 0209+00  
LITTLE PLUM RUN RD  
(SR1003 SEG 0090/2851)  
S 0180/0000 LENGTH(AH 2754 BK 3149)

037164 FT

037164 FT 2 0 18012 0 01 0175+16  
S 0170/0000 LENGTH(AH 3149 BK 2725)

0160/0927 GALLAGHER  
WOODWARD T

034439 FT

034439 FT 2 0 18012 0 01 0147+85  
S 0160/0000 LENGTH(AH 2725 BK 1970)

032469 FT

032469 FT 2 0 18012 0 00 0125+37  
S 0150/0000 LENGTH(AH 1970 BK 2713)

EXTRACT DATE: 11/25/2024 ROADWAY MANAGEMENT SYSTEM PAGE NUMBER: 94  
PRINT DATE: 11/26/2024 SLD COUNTY/SR - ANNUAL PRINT COUNTY: CLINTON

DIR: B TOTAL LEN: 17.591 MI. DIST: 02-3 SR: 664  
LEFT MUN: WOODWARD T RIGHT MUN: WOODWARD T

029756 FT

029756 FT 2 0 18012 0 00 0098+24  
S 0140/0000 LENGTH(AH 2713 BK 2340)

027416 FT

027416 FT 2 0 18012 0 00 0074+84  
S 0130/0000 LENGTH(AH 2340 BK 2481)

024935 FT

== 0120/0668 HONEYSUCKLE LN  
(TWP)  
024935 FT 2 0 18012 0 00 0050+03  
S 0120/0000 LENGTH(AH 2481 BK 2644)

022291 FT

022291 FT 2 0 18012 0 00 0023+59  
S 0110/0000 LENGTH(AH 2644 BK 2359)

WALNUT DR  
(T579)  
2 0 18012 0 00 0000+00 0100/0326 ==  
CROAK HOLLOW RD 019932 FT  
(T512) 0100/0000 ==

019932 FT GERMAN RD  
(T513)  
S 0100/0000 LENGTH(AH 2359 BK 2979)

EXTRACT DATE: 11/25/2024 ROADWAY MANAGEMENT SYSTEM PAGE NUMBER: 93  
PRINT DATE: 11/26/2024 SLD COUNTY/SR - ANNUAL PRINT COUNTY: CLINTON

DIR: B TOTAL LEN: 17.591 MI. DIST: 02-3 SR: 664  
LEFT MUN: WOODWARD T RIGHT MUN: WOODWARD T

016953 FT		016953 FT	1 0 00359 0 00 1199+95
			VILLAGE: SWISSDALE
		S 0090/0000	LENGTH(AH 2979 BK 2334)
			ARBUTUS DR
		0080/1803	(T409)
014619 FT		014619 FT	1 0 00359 0 00 1176+71
			OAK BROOK LN
		S 0080/0000	(T406) LENGTH(AH 2334 BK 2641)
			LC TO OAK HOLLOW RD
		0070/1726	(CONN)
			OAK HOLLOW RD
		0070/1475	(T407)
1 0 00359 0 00 1150+39 011978 FT		011978 FT	
WOODWARD MEADOWS RD		S 0070/0000	LENGTH(AH 2641 BK 1834)
(PRDR)			
WOODLAND DR			
(T581)			
0060/0526			
010144 FT		0060/0458	CIDER PRESS RD
		010144 FT	(T410)
			1 0 00359 0 00 1132+11
			PARK DR
		S 0060/0000	(T589) LENGTH(AH 1834 BK 3257)
			HILLSIDE DR
		0050/1729	(T517)
			N LAUREL LN

EXTRACT DATE: 11/25/2024 ROADWAY MANAGEMENT SYSTEM PAGE NUMBER: 92  
PRINT DATE: 11/26/2024 SLD COUNTY/SR - ANNUAL PRINT COUNTY: CLINTON

DIR: B TOTAL LEN: 17.591 MI. DIST: 02-3 SR: 664  
LEFT MUN: WOODWARD T RIGHT MUN: WOODWARD T

HICKORY DR  
(T566)

0050/0058  
006887 FT

SHIRK HOLLOW RD  
(T402)

0040/2163

KING ST  
(T506)  
RIVERSIDE TERRACE  
(T505)

0040/0386  
0040/0185  
004516 FT

003562 FT

LOCKS AV  
(TWP )

0020/1854

LOCKPORT HEIGHTS RD  
(T411)

0020/0706

FARRANDSVILLE RD  
(SR1001 SEG 0010/0000)

000973 FT  
0020/0000

WATER ST

(SR0120 SEG 1040/0000) 0010/0000

0050/0242 (T529)

0050/0026 BMS EN 18/0664/0050/0000  
006887 FT 1 0 00359 0 00 1099+65

REEDS RUN  
BMSBG 18/0664/0050/0000  
5 0050/0000 LENGTH(AH 3257 BK 2371)

MILL HILL RD  
0040/1126 (SR1020 SEG 0010/0000)

004516 FT 1 0 00359 0 00 1076+19  
5 0040/0000 LENGTH(AH 2371 BK 0954)

003562 FT 1 0 00359 0 00 1066+75  
5 0030/0000 LENGTH(AH 0954 BK 2589)

000973 FT 1 0 00359 0 00 1041+13  
NC COUDERSPORT PK

5 0020/0000 LENGTH(AH 2589 BK 0973)  
0010/0910 BMS EN 18/0664/0010/0088

WOODWARD  
0010/0499 LOCK HAVEN C

1 0 00359 0 00 1032+32  
W BR SUSQUEHANNA RIVER

0010/0088 BMSBG 18/0664/0010/0088  
000000 FT 1 0 00359 0 00 1031+40

NC VETERANS BR  
WATER ST

(CITY)  
JAY ST  
INTER-BK (SR0120 SEG 1040/0000)

MFC BEGIN = D  
5 0010/0000 LENGTH(AH 0973 BK 0000)

EXTRACT DATE: 11/25/2024 ROADWAY MANAGEMENT SYSTEM PAGE NUMBER: 91  
PRINT DATE: 11/26/2024 SLD COUNTY/SR - ANNUAL PRINT COUNTY: CLINTON  
DIR: B TOTAL LEN: 15.500 MI. DIST: 02-3 SR: 477  
LEFT MUN: GREENE T RIGHT MUN: GREENE T

081841 FT

081841 FT AH-CENTRE (14)  
INTER-AHD LIVONIA MOUNTIAN RD  
0370/2500 (SR0477 SEG 0010/0000)

079341 FT

079341 FT 2 0 18017 0 00 0024+96  
S 0370/0000 LENGTH(AH 2500 BK 2541)

076800 FT

076800 FT 2 0 18017 0 00 0050+60  
S 0360/0000 LENGTH(AH 2541 BK 2391)

BULL RUN  
STRUCTURE LENGTH 12 FT  
0350/1352 BMSID 18/0477/0350/1352

EXTRACT DATE: 11/25/2024 ROADWAY MANAGEMENT SYSTEM PAGE NUMBER: 90  
PRINT DATE: 11/26/2024 SLD COUNTY/SR - ANNUAL PRINT COUNTY: CLINTON

DIR: B TOTAL LEN: 15.500 MI. DIST: 02-3 SR: 477  
LEFT MUN: GREENE T RIGHT MUN: GREENE T

074409 FT

074409 FT 2 0 18017 0 00 0074+53

WINTER RD

(T347)

NC BULL RUN RD

5 0350/0000 LENGTH(AH 2391 BK 2562)

071847 FT

071847 FT 2 0 18017 0 00 0100+15  
5 0340/0000 LENGTH(AH 2562 BK 2615)

069232 FT

WINTER RD  
(SR2002 SEG 0210/0000) 0320/2009

069232 FT 2 0 18017 0 00 0126+05  
5 0330/0000 LENGTH(AH 2615 BK 2399)

NC WINTER RD

066833 FT

066833 FT 2 0 18017 0 00 0150+19  
5 0320/0000 LENGTH(AH 2399 BK 2587)

PADOT STOCKPILE #08 RD  
(GOVT)

0310/1387

POI

0310/1387 (APRA) PADOT STOCKPILE

GREENE

LOGANTON B

064246 FT

0310/0507  
064246 FT 2 0 18017 0 00 0176+06  
5 0310/0000 LENGTH(AH 2587 BK 2889)

0300/2091 BMSBN 18/0477/0300/2042  
2 0 18017 0 00 0184+62

FISHING CREEK

0300/2042 BMSBG 18/0477/0300/2042

EXTRACT DATE: 11/25/2024 ROADWAY MANAGEMENT SYSTEM PAGE NUMBER: 89  
PRINT DATE: 11/26/2024 SLD COUNTY/SR - ANNUAL PRINT COUNTY: CLINTON

DIR: B TOTAL LEN: 15.500 MI. DIST: 02-3 SR: 477  
LEFT MUN: LOGANTON B RIGHT MUN: LOGANTON B

S MAPLE ST (BORO)	0300/0731	==			
N MAPLE ST (BORO)	0300/0459	==			
E SOUTH ST (BORO)	0300/0148 061357 FT	==		0300/0195	W SOUTH ST (BORO)
				061357 FT	2 0 18017 0 00 0205+05 MAIN ST (SR0880 SEG 0180/0000) LENGTH(AH 2889 BK 2755)
		==	==	0300/0000	NORTH ST (BORO)
		==	==	0290/2584	ANTHONY ST (BORO)
		==	==	0290/2375	MEADOW LN (BORO)
WATER ST (BORO)	0290/1251	==		0290/1725	
	058602 FT			058602 FT	1 0 00359 0 00 0504+44 PEPPER RUN RD (T362) LOGANTON GREENE T
			==	0290/0000	LENGTH(AH 2755 BK 1365)
				0280/1276	BMS EN 18/0477/0280/1255 0 0 00000 0 00 0000+00 MILL CREEK
				0280/1255	BMS BG 18/0477/0280/1255
	057237 FT			057237 FT	1 0 00058 7 01 0572+01 LENGTH(AH 1365 BK 2696)
			==	0280/0000	MILL CREEK STRUCTURE LENGTH 22 FT
				0270/2135	BMS ID 18/0477/0270/2135
S HOPPLE HOLLOW RD (T415)	0270/1346	==		0270/1256	(APRA) E J COMMERCE DR E J COMMERCE DR (PRDR) TO 8008/0750 SH (CONN)

EXTRACT DATE: 11/25/2024 ROADWAY MANAGEMENT SYSTEM PAGE NUMBER: 88  
PRINT DATE: 11/26/2024 SLD COUNTY/SR - ANNUAL PRINT COUNTY: CLINTON

DIR: B TOTAL LEN: 15.500 MI. DIST: 02-3 SR: 477  
LEFT MUN: GREENE T RIGHT MUN: GREENE T

RAMP D RD  
(SR8008 SEG 0750/0000) 0270/0854

054541 FT

ROCKEY RD  
(T416)

053293 FT  
0260/0000

PINE LOGANTON RD  
(T414)

0250/0588  
051876 FT

049880 FT

047993 FT

BRUNGARD RD  
(T412)

0220/0527

0270/0875 RAMP B RD  
(SR8008 SEG 0010/0965)

0270/0619 OP ID LR 1009 EB  
18/0080/1850/2217

0270/0484 OP ID LR 1009 WB  
18/0080/1851/2266

TO 8008/0250 SH  
0270/0295 (CONN)

RAMP C RD  
0270/0234 (SR8008 SEG 0500/0824)

RAMP A RD  
0270/0221 (SR8008 SEG 0250/0000)

054541 FT 1 0 00058 7 01 0544+79  
0270/0000 LENGTH(AH 2696 BK 1248)

053293 FT 1 0 00058 7 01 0532+31

NC MILL ST  
0260/0000 LENGTH(AH 1248 BK 1417)

051876 FT 1 0 00058 7 01 0517+88

0250/0000 LENGTH(AH 1417 BK 1996)

049880 FT 1 0 00058 7 01 0498+22

SPORTSMANS RD  
(T362)  
0240/0000 LENGTH(AH 1996 BK 1887)

047993 FT 1 0 00058 7 01 0479+13

0230/0000 LENGTH(AH 1887 BK 2328)

EXTRACT DATE: 11/25/2024 ROADWAY MANAGEMENT SYSTEM PAGE NUMBER: 87  
PRINT DATE: 11/26/2024 SLD COUNTY/SR - ANNUAL PRINT COUNTY: CLINTON

DIR: B TOTAL LEN: 15.500 MI. DIST: 02-3 SR: 477  
LEFT MUN: GREENE T RIGHT MUN: GREENE T

045665 FT

045665 FT 1 0 00058 7 01 0456+05  
VILLAGE: ROSECRANS  
5 0220/0000 LENGTH(AH 2328 BK 2113)

043552 FT

043552 FT 1 0 00058 7 01 0435+82  
5 0210/0000 LENGTH(AH 2113 BK 2403)

041149 FT

041149 FT 1 0 00058 7 01 0411+79  
5 0200/0000 LENGTH(AH 2403 BK 2307)

038842 FT

0190/0931 GREENE  
LAMAR T  
RIANSARES RD  
0190/0854 (FRST)  
038842 FT 1 0 00058 7 01 0388+72  
5 0190/0000 LENGTH(AH 2307 BK 2361)

036481 FT

0180/0019 BMS EN 18/0477/0180/0000  
036481 FT 1 0 00058 7 01 0365+15  
SPRUCE RUN  
BMSBG 18/0477/0180/0000  
5 0180/0000 LENGTH(AH 2361 BK 1333)

SPRUCE RUN RD  
(T361)

0170/1298

035148 FT

035148 FT 1 0 00058 7 01 0352+07  
5 0170/0000 LENGTH(AH 1333 BK 1396)

EXTRACT DATE: 11/25/2024 ROADWAY MANAGEMENT SYSTEM PAGE NUMBER: 86  
PRINT DATE: 11/26/2024 SLD COUNTY/SR - ANNUAL PRINT COUNTY: CLINTON

DIR: B TOTAL LEN: 15.500 MI. DIST: 02-3 SR: 477  
LEFT MUN: LAMAR T RIGHT MUN: LAMAR T

033752 FT

033752 FT 1 0 00058 7 01 0338+11  
S 0160/0000 LENGTH(AH 1396 BK 1528)

032224 FT

032224 FT 1 0 00058 7 01 0322+83  
S 0150/0000 LENGTH(AH 1528 BK 2441)

029783 FT

029783 FT 1 0 00058 7 01 0298+42  
S 0140/0000 LENGTH(AH 2441 BK 2508)

027275 FT

027275 FT 1 0 00058 7 01 0273+34  
S 0130/0000 LENGTH(AH 2508 BK 2982)

024293 FT

024293 FT 1 0 00058 7 01 0243+52  
S 0120/0000 LENGTH(AH 2982 BK 2190)

HAVEN PINES RD  
(T364)

0110/0094  
022103 FT

==

022103 FT 1 0 00058 7 01 0221+62  
S 0110/0000 LENGTH(AH 2190 BK 2433)

EXTRACT DATE: 11/25/2024 ROADWAY MANAGEMENT SYSTEM PAGE NUMBER: 85  
PRINT DATE: 11/26/2024 SLD COUNTY/SR - ANNUAL PRINT COUNTY: CLINTON

DIR: B TOTAL LEN: 15.500 MI. DIST: 02-3 SR: 477  
LEFT MUN: LAMAR T RIGHT MUN: LAMAR T

BEAGLE RD  
(T353)

019670 FT

019670 FT 1 0 00058 7 01 0197+29  
S 0100/0000 LENGTH(AH 2433 BK 2858)

0090/1026

0090/0996 AUCTION RD  
(SR2008 SEG 0080/2206)

016812 FT

016812 FT 1 0 00058 7 01 0168+71  
S 0090/0000 LENGTH(AH 2858 BK 3140)

013672 FT

0080/0042 BMS EN 18/0477/0080/0000  
013672 FT 1 0 00058 7 01 0137+35  
VILLAGE: ROTE  
LONG RUN  
BMSBG 18/0477/0080/0000  
S 0080/0000 LENGTH(AH 3140 BK 1536)

012136 FT

0070/0040 BMS EN 18/0477/0070/0000  
012136 FT 1 0 00058 7 01 0121+93  
SGL 30 COMB 40  
LONG RUN  
BMSBG 18/0477/0070/0000  
S 0070/0000 LENGTH(AH 1536 BK 2264)

1 0 00058 7 01 0098+54 009872 FT

009872 FT




EXTRACT DATE: 11/25/2024 ROADWAY MANAGEMENT SYSTEM PAGE NUMBER: 84  
PRINT DATE: 11/26/2024 SLD COUNTY/SR - ANNUAL PRINT COUNTY: CLINTON

DIR: B TOTAL LEN: 15.500 MI. DIST: 02-3 SR: 477  
LEFT MUN: LAMAR T RIGHT MUN: LAMAR T

E END MOUNTAIN RD (T359)	0060/0000	==	0060/0000	LENGTH(AH 2264 BK 1825) TRIB LONG RUN STRUCTURE LENGTH 18 FT BMSID 18/0477/0050/1618 WETZEL RD (T362)
BOLOPUE RD (TWP )	0050/0954	==	0050/1358	
	008047 FT		0050/0047	BMSID 18/0477/0050/0000 1 0 00058 7 01 0081+00 LONG RUN
			008047 FT	BMSBG 18/0477/0050/0000 LENGTH(AH 1825 BK 2151)
			0050/0000	
			0040/0134	DAVY RD (T360) MILL RACE STRUCTURE LENGTH 10 FT BMSID 18/0477/0040/0105
	005896 FT		0040/0105	BMSID 18/0477/0040/0105
			0040/0043	BMSID 18/0477/0040/0000
			005896 FT	1 0 00058 7 01 0059+38 LONG RUN
			0040/0000	BMSBG 18/0477/0040/0000 LENGTH(AH 2151 BK 1593)
UNNAMED AL (TWP )	0030/1414	==	0030/1242	UNNAMED AL (TWP )
GARBRICK RD (TWP )	0030/1226	==		
ANDREWS RD (TWP )	0030/1010	==		
			0030/0806	UNNAMED AL (TWP )
UNNAMED AL (TWP )	0030/0787	==		
UNNAMED AL (TWP )	0030/0481	==		
UNNAMED AL (TWP )	0030/0374	==		
FIREHOUSE RD (TWP )	0030/0231	==		

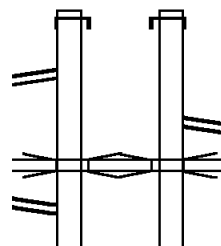
EXTRACT DATE: 11/25/2024 ROADWAY MANAGEMENT SYSTEM PAGE NUMBER: 83  
PRINT DATE: 11/26/2024 SLD COUNTY/SR - ANNUAL PRINT COUNTY: CLINTON

DIR: B TOTAL LEN: 15.500 MI. DIST: 02-3 SR: 477  
LEFT MUN: LAMAR T RIGHT MUN: LAMAR T

				0030/0063	BMS EN 18/0477/0030/0000
	004303 FT			004303 FT	1 0 00058 7 01 0043+76
					P3
					LONG RUN
					BMSBG 18/0477/0030/0000
				0030/0000	LENGTH(AH 1593 BK 1977)
					RIDGE RD
				0020/0942	(T357)
				0020/0842	LC TO RIDGE RD
					(CONN)
HANSON QUARRY RD				0020/0526	(APRA) HANSON QUARRY
(PRDR)				0020/0288	BMS EN 18/0477/0020/0168
					1 0 00058 7 01 0025+48
					FISHING CREEK
				0020/0168	BMSBG 18/0477/0020/0168
	002326 FT			002326 FT	1 0 00058 7 01 0023+75
					VILLAGE: SALONA
					GILMORE RD
					(SR2006 SEG 0010/3187)
				0020/0000	LENGTH(AH 1977 BK 2326)
					RAMP C RD
				0010/1807	(SR8001 SEG 0010/0507)
					RAMP E RD
				0010/1645	(SR8001 SEG 0020/0000)
				0010/1094	BMS EN 18/0477/0010/0795
					1 0 00058 0 00 0371+99
					LR 1063
				0010/0795	BMSBG 18/0477/0010/0795
					TO 8001/0250 SH
				0010/0675	(CONN)
					RAMP A RD
				0010/0547	(SR8001 SEG 0250/0000)
					RAMP B RD
				0010/0451	(SR8001 SEG 0500/0835)
				000000 FT	1 0 00058 0 00 0383+05
					NC LONG RUN RD
					NITTANY VALLEY DR
					(SR0064 SEG 0150/0000)
				0010/0000	MFC BEGIN = D
					LENGTH(AH 2326 BK 0000)

EXTRACT DATE: 11/25/2024 ROADWAY MANAGEMENT SYSTEM PAGE NUMBER: 82  
 PRINT DATE: 11/26/2024 SLD COUNTY/SR - ANNUAL PRINT COUNTY: CLINTON  
 DIR: B TOTAL LEN: 16.847 MI. DIST: 02-3 SR: 220  
 LEFT MUN: PINE CREEK T RIGHT MUN: PINE CREEK T

AH-LYCOMING (41) 088954 FT  
 SR 0220 SH INTER-AHD  
 (SR0220 SEG 0011/0000) 0361/3447  
 RAMP S RD  
 (SR8013 SEG 0500/0000) 0361/2976  
 LR 266  
 OP ID 18/0044/0010/0000 0361/2503  
 RAMP R RD  
 (SR8013 SEG 0250/0443) 0361/2041



088804 FT  
 INTER-AHD SR 0220 SH  
 0360/3186 (SR0220 SEG 0010/0000)  
 RAMP U RD  
 0360/2609 (SR8013 SEG 0750/0435)  
 LR 266  
 0360/2208 OP ID 18/0044/0010/0000  
 RAMP T RD

EXTRACT DATE: 11/25/2024 ROADWAY MANAGEMENT SYSTEM PAGE NUMBER: 81  
PRINT DATE: 11/26/2024 SLD COUNTY/SR - ANNUAL PRINT COUNTY: CLINTON

DIR: B TOTAL LEN: 16.847 MI. DIST: 02-3 SR: 220  
LEFT MUN: PINE CREEK T RIGHT MUN: PINE CREEK T

SIGN: 4 CHORD TRUSS  
BMSID 18/0220/0360/1457 0361/1736

0360/1664 (SR8013 SEG 0010/0000)  
SIGN: 4 CHORD TRUSS  
0360/1457 BMSID 18/0220/0360/1457

1 0 01044 0 00 0599+72 085507 FT  
LENGTH(AH 3447 BK 2466) 0361/0000  
BRANCH PINE CREEK  
STRUCTURE LENGTH 8 FT  
BMSID 18/0220/0350/2134 0351/2458  
MILEPOST 120.00 0351/2036

085618 FT 1 0 01044 0 00 0601+76  
0360/0000 LENGTH(AH 3186 BK 2426)  
BRANCH PINE CREEK  
STRUCTURE LENGTH 8 FT  
0350/2134 BMSID 18/0220/0350/2134  
0350/1792 MILEPOST 120.00

PINE CREEK  
AVIS BOROUGH B 0351/1322  
LR 23  
OP ID 18/1016/0050/0944 0351/1032

PINE CREEK  
0350/1129 AVIS BOROUGH B  
LR 23  
0350/0872 OP ID 18/1016/0050/0944

1 0 01044 0 00 0575+06 083041 FT  
LENGTH(AH 2466 BK 2890) 0351/0000

083192 FT 1 0 01044 0 00 0577+50  
0350/0000 LENGTH(AH 2426 BK 2482)

TRIB SUSQUEHANNA RIVER  
STRUCTURE LENGTH 10 FT  
BMSID 18/0220/0340/1413 0341/2148

TRIB SUSQUEHANNA RIVER  
STRUCTURE LENGTH 10 FT  
0340/1413 BMSID 18/0220/0340/1413

AVIS BOROUGH  
PINE CREEK T 0341/1115

0340/0637 AVIS BOROUGH  
PINE CREEK T

1 0 01044 0 00 0545+75 080151 FT  
LENGTH(AH 2890 BK 2221) 0341/0000  
CROSSOVER RD  
(CONN) 0331/2069  
MILEPOST 119.00 0331/1959

080710 FT 1 0 01044 0 00 0552+68  
0340/0000 LENGTH(AH 2482 BK 2671)  
CROSSOVER RD  
(CONN) 0330/1783  
0330/1674 MILEPOST 119.00

RAMP O RD  
(SR8009 SEG 0500/0000) 0331/0452

078039 FT 1 0 01044 0 00 0525+97  
RAMP O RD  
(SR8009 SEG 0750/1267)  
0330/0000 LENGTH(AH 2671 BK 2592)

1 0 01044 0 00 0523+54 077930 FT  
LENGTH(AH 2221 BK 2476) 0331/0000

EXTRACT DATE: 11/25/2024 ROADWAY MANAGEMENT SYSTEM PAGE NUMBER: 80  
PRINT DATE: 11/26/2024 SLD COUNTY/SR - ANNUAL PRINT COUNTY: CLINTON

DIR: B TOTAL LEN: 16.847 MI. DIST: 02-3 SR: 220  
LEFT MUN: PINE CREEK T RIGHT MUN: PINE CREEK T

BMS EN 18/0220/0321/1458 0321/1570 0320/1408 BMS EN 18/0220/0320/1296  
1 0 01044 0 00 0498+78 1 0 01044 0 00 0512+44  
LR 23 SPUR LR 23 SPUR  
BMSBG 18/0220/0321/1458 0321/1458 0320/1296 BMSBG 18/0220/0320/1296

RAMP N RD  
(SR8009 SEG 0250/1093) 0321/0492 075447 FT 1 0 01044 0 00 0500+29  
1 0 01044 0 00 0498+66 075454 FT RAMP P RD  
LENGTH(AH 2476 BK 3363) 0321/0000 (SR8009 SEG 0010/0000)  
LENGTH(AH 2592 BK 3516)

MILEPOST 118.00 0311/2518

0310/2526 MILEPOST 118.00

BMS EN 18/0220/0311/0000 0311/1030 0310/1030 BMS EN 18/0220/0310/0000  
PINE CREEK PINE CREEK  
WAYNE T 0311/0550 0310/0550  
1 0 01044 0 00 0465+06 072091 FT 071931 FT  
TWP RD #425  
BMSBG 18/0220/0311/0000 0311/0000 0310/0000  
LENGTH(AH 3363 BK 1871) 0310/0000

BMS EN 18/0220/0301/0000 0301/0465 0300/0499 BMS EN 18/0220/0300/0000  
1 0 01044 0 00 0446+63 070220 FT 070159 FT  
ACCESS ROAD ACCESS ROAD  
BMSBG 18/0220/0301/0000 0301/0000 0300/0000  
LENGTH(AH 1871 BK 2330) 0300/0000

MILEPOST 117.00 0291/1395

0290/1069 MILEPOST 117.00

1 0 01044 0 00 0422+83 067890 FT 068135 FT  
LENGTH(AH 2330 BK 3369) 0291/0000 0290/0000  
LENGTH(AH 2024 BK 3750)

CROSSOVER RD  
(CONN) 0281/3035

0280/3090 CROSSOVER RD  
(CONN)

EXTRACT DATE: 11/25/2024 ROADWAY MANAGEMENT SYSTEM PAGE NUMBER: 79  
PRINT DATE: 11/26/2024 SLD COUNTY/SR - ANNUAL PRINT COUNTY: CLINTON

DIR: B TOTAL LEN: 16.847 MI. DIST: 02-3 SR: 220  
LEFT MUN: WAYNE T RIGHT MUN: WAYNE T

RAMP K RD (SR8007 SEG 0500/0000) 0281/0917		0280/1031 RAMP M RD (SR8007 SEG 0750/0994)
BMS EN 18/0220/0281/0000 0281/0159 1 0 01044 0 00 0390+73 064521 FT		0280/0153 BMS EN 18/0220/0280/0000 064385 FT 1 0 01044 0 00 0399+31
LR 18032		LR 18032
BMSBG 18/0220/0281/0000		BMSBG 18/0220/0280/0000
LENGTH(AH 3369 BK 0835) 0281/0000		LENGTH(AH 3750 BK 1718)
		MILEPOST 116.00
MILEPOST 116.00 0271/0383		RAMP L RD (SR8007 SEG 0010/0000)
RAMP J RD (SR8007 SEG 0250/0817) 0271/0158		
1 0 01044 0 00 0380+85 063686 FT		062667 FT 1 0 01044 0 00 0371+82
LENGTH(AH 0835 BK 3314) 0271/0000		0270/0000 LENGTH(AH 1718 BK 2138)
BMS EN 18/0220/0261/1508 0261/1556		0260/1293 BMS EN 18/0220/0260/1245
1 0 01044 0 00 0363+15		1 0 01044 0 00 0363+14
MCELHATTAN CREEK		MCELHATTAN CREEK
BMSBG 18/0220/0261/1508 0261/1508		BMSBG 18/0220/0260/1245
1 0 01044 0 00 0347+65 060372 FT		060529 FT 1 0 01044 0 00 0350+44
BR W BR SUSQUEHANNA R		0260/0000 LENGTH(AH 2138 BK 2623)
STRUCTURE LENGTH 9 FT		BR W BR SUSQUEHANNA R
BMSID 18/0220/0250/2342		STRUCTURE LENGTH 9 FT
LENGTH(AH 3314 BK 2470) 0261/0000		BMSID 18/0220/0250/2342
MILEPOST 115.00 0251/0917		0250/0764 MILEPOST 115.00
1 0 01044 0 00 0322+95 057902 FT		057906 FT 1 0 01044 0 00 0324+20
LENGTH(AH 2470 BK 2630) 0251/0000		0250/0000 LENGTH(AH 2623 BK 2450)

EXTRACT DATE: 11/25/2024 ROADWAY MANAGEMENT SYSTEM PAGE NUMBER: 78  
PRINT DATE: 11/26/2024 SLD COUNTY/SR - ANNUAL PRINT COUNTY: CLINTON

DIR: B TOTAL LEN: 16.847 MI. DIST: 02-3 SR: 220  
LEFT MUN: WAYNE T RIGHT MUN: WAYNE T

1 0 01044 0 00 0296+59 055272 FT  
LENGTH(AH 2630 BK 2442) 0241/0000

055456 FT 1 0 01044 0 00 0299+75  
0240/0000 LENGTH(AH 2450 BK 2023)

MILEPOST 114.00 0231/0749

1 0 01044 0 00 0272+21 052830 FT  
LENGTH(AH 2442 BK 2382) 0231/0000

053433 FT 1 0 01044 0 00 0279+52  
0230/0000 LENGTH(AH 2023 BK 2970)  
0220/2942 MILEPOST 114.00

CROSSOVER RD  
(CONN) 0221/1781

0220/1596 CROSSOVER RD  
(CONN)

1 0 01044 0 00 0248+39 050448 FT  
LENGTH(AH 2382 BK 2967) 0221/0000

050463 FT 1 0 01044 0 00 0249+82  
0220/0000 LENGTH(AH 2970 BK 3208)

WAYNE  
CASTANEA T 0211/2493

0210/2549 WAYNE  
CASTANEA T

MILEPOST 113.00 0211/1442  
BMS EN 18/0220/0211/0000 0211/1271

0210/1490 MILEPOST 113.00  
0210/1275 BMS EN 18/0220/0210/0000

1 0 01044 0 00 0218+38 047481 FT  
LR 18013  
BMSBG 18/0220/0211/0000  
LENGTH(AH 2967 BK 2093) 0211/0000

047255 FT 1 0 01044 0 00 0217+69  
LR 18013  
BMSBG 18/0220/0210/0000  
0210/0000 LENGTH(AH 3208 BK 1817)

SIGN: CENTER MOUNTD  
BMS ID 18/0220/0201/0969 0201/0969  
BMS EN 18/0220/0201/0689 0201/0794  
1 0 01044 0 00 0204+82

0200/0535 BMS EN 18/0220/0200/0430  
1 0 01044 0 00 0204+82

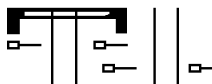





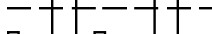





EXTRACT DATE: 11/25/2024 ROADWAY MANAGEMENT SYSTEM PAGE NUMBER: 77  
PRINT DATE: 11/26/2024 SLD COUNTY/SR - ANNUAL PRINT COUNTY: CLINTON

DIR: B TOTAL LEN: 16.847 MI. DIST: 02-3 SR: 220  
LEFT MUN: CASTANEA T RIGHT MUN: CASTANEA T

TWP RD 375				TWP RD 375			
BMSBG 18/0220/0201/0689 0201/0689				BMSBG 18/0220/0200/0430			
1 0 01044 0 00 0197+94 045388 FT				1 0 01044 0 00 0200+53			
LENGTH(AH 2093 BK 2223) 0201/0000				LENGTH(AH 1817 BK 2362)			
1 0 01044 0 00 0175+33 043165 FT				1 0 01044 0 00 0175+76			
LENGTH(AH 2223 BK 2622) 0191/0000				LENGTH(AH 2362 BK 2706)			
MILEPOST 112.00 0181/2524				MILEPOST 112.00			
1 0 01044 0 00 0149+11 040543 FT				1 0 01044 0 00 0148+71			
LENGTH(AH 2622 BK 2112) 0181/0000				LENGTH(AH 2706 BK 2284)			
BMSSEN 18/0220/0171/1482 0171/1662				BMSSEN 18/0220/0170/1656			
1 0 01044 0 00 0142+71				1 0 01044 0 00 0142+82			
LR 18013 T-378 HANNA S				LR 18013 T-378 HANNA			
BMSBG 18/0220/0171/1482 0171/1482				BMSBG 18/0220/0170/1656			
SIGN: 4 CHORD TRUSS				SIGN: 4 CHORD TRUSS			
BMSID 18/0220/0170/1437 0171/1252				BMSID 18/0220/0170/1437			
RAMP F RD				RAMP H RD			
(SR8005 SEG 0500/0000) 0171/1004				(SR8005 SEG 0750/0480)			
BMSSEN 18/0220/0171/0469 0171/0652				BMSSEN 18/0220/0170/0643			
1 0 01044 0 00 0132+64				1 0 01044 0 00 0132+54			
LR 58 SPUR G				LR 58 SPUR G			
BMSBG 18/0220/0171/0469 0171/0469				BMSBG 18/0220/0170/0643			
1 0 01044 0 00 0127+99 038431 FT				1 0 01044 0 00 0125+87			
LENGTH(AH 2112 BK 2968) 0171/0000				LENGTH(AH 2284 BK 2643)			
RAMP E RD				RAMP G RD			
(SR8005 SEG 0250/0776) 0161/2876				(SR8005 SEG 0010/0000)			
SIGN: 3 CHORD TRUSS				SIGN: 3 CHORD TRUSS			
BMSID 18/0220/0160/2299				BMSID 18/0220/0160/2299			

EXTRACT DATE: 11/25/2024 ROADWAY MANAGEMENT SYSTEM PAGE NUMBER: 76  
PRINT DATE: 11/26/2024 SLD COUNTY/SR - ANNUAL PRINT COUNTY: CLINTON

DIR: B TOTAL LEN: 16.847 MI. DIST: 02-3 SR: 220  
LEFT MUN: CASTANEA T RIGHT MUN: CASTANEA T

BMSID 18/0220/0160/2299 0161/2414		0160/2155 MILEPOST 111.00
MILEPOST 111.00 0161/2286		
BMSID 18/0220/0161/0000 0161/0956		0160/0956 BMSID 18/0220/0160/0000
1 0 01044 0 00 0098+44 035463 FT		035443 FT 1 0 01044 0 00 0098+94
BALD EAGLE CREEK		BALD EAGLE CREEK
BMSBG 18/0220/0161/0000		0160/0000 BMSBG 18/0220/0160/0000
LENGTH(AH 2968 BK 2305) 0161/0000		LENGTH(AH 2643 BK 2161)
BMSID 18/0220/0151/1512 0151/1737		0150/1549 BMSID 18/0220/0150/1324
1 0 01044 0 00 0090+88		1 0 01044 0 00 0090+88
OTHER RR		OTHER RR
BMSBG 18/0220/0151/1512 0151/1512		0150/1324 BMSBG 18/0220/0150/1324
1 0 01044 0 00 0075+27 033158 FT		033282 FT 1 0 01044 0 00 0077+52
LENGTH(AH 2305 BK 2625) 0151/0000		0150/0000 LENGTH(AH 2161 BK 2794)
CASTANEA		CASTANEA
BALD EAGLE T		BALD EAGLE T
MILEPOST 110.00 0141/2117		0140/2060 MILEPOST 110.00
0141/1982		0140/1857
1 0 01044 0 00 0049+14 030533 FT		030488 FT 1 0 01044 0 00 0049+58
LENGTH(AH 2625 BK 2398) 0141/0000		0140/0000 LENGTH(AH 2794 BK 2579)
BMSID 18/0220/0131/0557 0131/0663		0130/0731 BMSID 18/0220/0130/0625
1 0 01044 0 00 0030+55		1 0 01044 0 00 0030+55
TWP RD 373		TWP RD 373
BMSBG 18/0220/0131/0557 0131/0557		0130/0625 BMSBG 18/0220/0130/0625
1 0 01044 0 00 0025+16 028135 FT		027909 FT 1 0 01044 0 00 0023+79
LENGTH(AH 2398 BK 2462) 0131/0000		0130/0000 LENGTH(AH 2579 BK 2319)
MILEPOST 109.00 0121/1524		

EXTRACT DATE: 11/25/2024 ROADWAY MANAGEMENT SYSTEM PAGE NUMBER: 75  
PRINT DATE: 11/26/2024 SLD COUNTY/SR - ANNUAL PRINT COUNTY: CLINTON

DIR: B TOTAL LEN: 16.847 MI. DIST: 02-3 SR: 220  
LEFT MUN: BALD EAGLE T RIGHT MUN: BALD EAGLE T

SIGN: 4 CHORD TRUSS  
BMSID 18/0220/0120/1134 0121/1134  
RAMP B RD  
(SR8003 SEG 0500/0000) 0121/0889

LR 58 SPUR F  
OP ID 18/2015/0010/0000 0121/0278  
1 0 01044 0 00 0000+00 025673 FT  
LENGTH(AH 2462 BK 2605) 0121/0000  
RAMP A RD  
(SR8003 SEG 0250/0526) 0111/2443

BMSID 18/0220/0111/0456 0111/0561  
1 0 01063 0 00 0235+92  
PRIVATE DR  
BMSBG 18/0220/0111/0456 0111/0456

1 0 01063 0 00 0230+94 023068 FT  
BALD EAGLE  
MILL HALL B  
LENGTH(AH 2605 BK 2542) 0111/0000

MILL HALL  
BALD EAGLE T  
MILEPOST 108.00 0101/1350  
0101/1332

1 0 01063 0 00 0205+78 020526 FT  
LENGTH(AH 2542 BK 2510) 0101/0000

BALD EAGLE  
LAMAR T  
BMSID 18/0220/0091/0574 0091/1095  
1 0 01063 0 00 0186+35 0091/0859  
FISHING CREEK  
BMSBG 18/0220/0091/0574 0091/0574

0120/1486 MILEPOST 109.00  
0120/1458 RAMP D RD  
(SR8003 SEG 0760/1719)  
0120/1134 SIGN: 4 CHORD TRUSS  
BMSID 18/0220/0120/1134

0120/0573 RAMP C RD  
(SR8003 SEG 0750/0000)  
0120/0207 LR 58 SPUR F  
OP ID 18/2015/0010/0000  
025590 FT 1 0 01044 0 00 0000+00  
0120/0000 LENGTH(AH 2319 BK 2673)

0110/0631 BMSID 18/0220/0110/0526  
1 0 01063 0 00 0235+92  
PRIVATE DR  
0110/0526 BMSBG 18/0220/0110/0526  
BALD EAGLE  
0110/0365 MILL HALL B

022917 FT 1 0 01063 0 00 0229+91  
0110/0000 LENGTH(AH 2673 BK 2432)

0100/1329 MILEPOST 108.00  
0100/1316 MILL HALL  
BALD EAGLE T

020485 FT 1 0 01063 0 00 0205+59  
0100/0000 LENGTH(AH 2432 BK 2577)

0090/1110 BALD EAGLE  
0090/0874 LAMAR T  
BMSID 18/0220/0090/0589  
1 0 01063 0 00 0186+35  
FISHING CREEK  
0090/0589 BMSBG 18/0220/0090/0589

EXTRACT DATE: 11/25/2024 ROADWAY MANAGEMENT SYSTEM PAGE NUMBER: 74  
PRINT DATE: 11/26/2024 SLD COUNTY/SR - ANNUAL PRINT COUNTY: CLINTON

DIR: B TOTAL LEN: 16.847 MI. DIST: 02-3 SR: 220  
LEFT MUN: LAMAR T RIGHT MUN: LAMAR T

1 0 01063 0 00 0180+94 018016 FT  
LENGTH(AH 2510 BK 2008) 0091/0000  
RAMP B RD  
(SR8001 SEG 0500/0000) 0081/1587

LR 58  
OP ID 18/0477/0010/0795 0081/0602  
MILEPOST 107.00 0081/0555  
RAMP A RD  
(SR8001 SEG 0250/0617) 0081/0251

1 0 01063 0 00 0161+10 016008 FT  
MFC BEGIN = B  
LENGTH(AH 2008 BK 2613) 0081/0000

013395 FT

010878 FT

008468 FT

017908 FT 1 0 01063 0 00 0179+82  
0090/0000 LENGTH(AH 2577 BK 1900)

0080/1066 RAMP D RD  
0080/0552 (SR8001 SEG 0750/0799)  
MILEPOST 107.00  
LR 58  
0080/0543 OP ID 18/0477/0010/0795

0080/0172 RAMP E RD  
016008 FT (SR8001 SEG 0020/0689)  
1 0 01063 0 00 0161+10  
MFC BEGIN = B  
0080/0000 LENGTH(AH 1900 BK 2613)  
RAMP C RD  
0070/2300 (SR8001 SEG 0010/0000)  
0070/2032 BMSBN 18/0220/0070/1728  
1 0 01063 0 00 0134+76  
LR 58  
0070/1728 BMSBG 18/0220/0070/1728

013395 FT 1 0 01063 0 00 0134+97  
0070/0000 LENGTH(AH 2613 BK 2517)

010878 FT 1 0 01063 0 00 0109+77  
0060/0000 LENGTH(AH 2517 BK 2410)

008468 FT 1 0 01063 0 00 0085+31  
0050/0000 LENGTH(AH 2410 BK 2495)

EXTRACT DATE: 11/25/2024 ROADWAY MANAGEMENT SYSTEM PAGE NUMBER: 73  
PRINT DATE: 11/26/2024 SLD COUNTY/SR - ANNUAL PRINT COUNTY: CLINTON

DIR: B TOTAL LEN: 16.847 MI. DIST: 02-3 SR: 220  
LEFT MUN: LAMAR T RIGHT MUN: LAMAR T

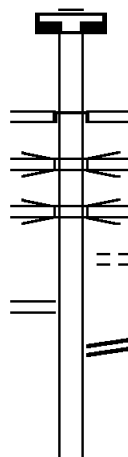
005973 FT		005973 FT	1 0 01063 0 00 0060+38
		0040/0000	LENGTH(AH 2495 BK 1385)
		0030/1000	RAMP D RD (SR8015 SEG 0750/0900)
004588 FT		0030/0152	BMS EN 18/0220/0030/0000
		004588 FT	1 0 01063 0 00 0047+53
			SR 2008
		0030/0000	BMS BG 18/0220/0030/0000
			LENGTH(AH 1385 BK 2174)
RAMP C RD (SR8015 SEG 0260/0000)	0020/1920		
RAMP B RD (SR8015 SEG 0250/1240)	0020/1050		
		0020/0950	RAMP D RD (SR8015 SEG 0010/0000)
002414 FT		002414 FT	1 0 01063 0 00 0025+19
		0020/0000	LENGTH(AH 2174 BK 2414)
		0010/1463	SIGN: CENTER MOUNTD BMS ID 18/0220/0010/1464
		0010/0733	RAMP A RD (SR8006 SEG 0250/0000)
			RAMP C RD (SR8006 SEG 0500/1062)
		0010/0486	OP ID LR 1009 WB 18/0080/1775/1429
			OP ID LR 1009 EB 18/0080/1774/1340
000000 FT		000000 FT	1 0 01063 0 00 0003+22
			NC FRANK D O'REILLY HW
			RAMP B RD (SR8006 SEG 0010/1113)
			RAMP D RD (SR8006 SEG 0750/0000)
		INTER-BK	S HECKMAN GAP RD (T552)
			MFC BEGIN = B
000000 FT		0010/0000	LTH AH 002414 BK 000100
		000000 FT	BK-BLAIR (07)
		7004/0000	LTH AH 000100 BK 000000

EXTRACT DATE: 11/25/2024 ROADWAY MANAGEMENT SYSTEM PAGE NUMBER: 72  
PRINT DATE: 11/26/2024 SLD COUNTY/SR - ANNUAL PRINT COUNTY: CLINTON

DIR: B TOTAL LEN: 17.086 MI. DIST: 02-3 SR: 150  
LEFT MUN: PINE CREEK T RIGHT MUN: PINE CREEK T

089954 FT

RAMP Q RD  
(SR8009 SEG 0750/0000) 0410/2115



090212 FT  
7418/0000 LENGTH(AH 0356 BK 2115)  
INTER-AHD AVIS EXIT RD  
(T300)  
AVIS INTER RD  
0410/2115 (SR8009 SEG 0010/1307)  
LR 1044 NB  
0410/1908 OP ID 18/0220/0320/1296  
LR 1044 SB  
0410/1818 OP ID 18/0220/0321/1458  
TO 8009/0250 SH  
0410/1603 (CONN)  
AVIS INTER RD  
0410/1569 (SR8009 SEG 0500/1398)  
AVIS INTER RD  
0410/1511 (SR8009 SEG 0250/0000)

TO 1016/0010 SH

EXTRACT DATE: 11/25/2024 ROADWAY MANAGEMENT SYSTEM PAGE NUMBER: 71  
PRINT DATE: 11/26/2024 SLD COUNTY/SR - ANNUAL PRINT COUNTY: CLINTON

DIR: B TOTAL LEN: 17.086 MI. DIST: 02-3 SR: 150  
LEFT MUN: PINE CREEK T RIGHT MUN: PINE CREEK T

(CONN) 0410/0104  
1 0 00023 7 00 0022+25 087839 FT  
WOODWARD AV  
(SR1016 SEG 0010/0000) 0410/0000

087268 FT

PROSPECT AV  
(T480) 0390/3356

SPONG HOLLOW RD  
(T442) 0390/1311  
MAPLE AV  
(T539) 0390/0725

083777 FT

KRYDER HOLLOW RD  
(T440) 0380/1450

082176 FT

079774 FT

MOUNTAIN HAVEN VILLAGE  
(PRDR) 0360/2370

088097 FT

0410/0000 LENGTH(AH 2115 BK 0571)  
MOUNTAIN VIEW ESTATES  
(PRDR)  
0400/0116  
087526 FT 1 0 00023 0 00 0375+44  
0400/0000 LENGTH(AH 0571 BK 3491)

0390/1529 DEERWOOD VILLAGE  
(PRDR)

084035 FT 1 0 00023 0 00 0340+53  
0390/0000 LENGTH(AH 3491 BK 1601)

0380/1269 ISLAND RD  
(T565)

082434 FT 1 0 00023 0 00 0324+52  
0380/0000 LENGTH(AH 1601 BK 2402)

080032 FT 1 0 00023 0 00 0300+50  
CHURCH HILL RD  
(T434)

0370/0000 LENGTH(AH 2402 BK 2403)

EXTRACT DATE: 11/25/2024 ROADWAY MANAGEMENT SYSTEM PAGE NUMBER: 70  
PRINT DATE: 11/26/2024 SLD COUNTY/SR - ANNUAL PRINT COUNTY: CLINTON

DIR: B TOTAL LEN: 17.086 MI. DIST: 02-3 SR: 150  
LEFT MUN: PINE CREEK T RIGHT MUN: PINE CREEK T

1 0 00023 0 00 0276+77 077371 FT  
CHATHAM RUN MILL RD  
(T435) 0360/0000

075198 FT

PLUM RUN  
STRUCTURE LENGTH 31 FT  
BMSID 18/0150/0344/0497  
PARK AV  
(SR1005 SEG 0050/0759)  
MCELHATTAN DR  
(SR1005 SEG 0050/0759)  
0345/0497  
0 0 00000 0 00 0000+00 074223 FT  
MFC BEGIN = D  
LENGTH(AH 0975 BK 2013) 0345/0000

072210 FT

069431 FT

M 0360/0291 CAVC 383  
077629 FT  
S 0360/0000 LENGTH(AH 2403 BK 2173)  
0350/1316 HARLEY DR  
(T433)  
0350/1080 PINE CREEK  
DUNNSTABLE T  
CHATHAM RUN  
STRUCTURE LENGTH 24 FT  
0350/0937 BMSID 18/0150/0350/0937  
075456 FT 1 0 00023 0 00 0250+26  
MFC BEGIN = D  
S 0350/0000 LENGTH(AH 2173 BK 0975)  
PLUM RUN  
STRUCTURE LENGTH 31 FT  
BMSID 18/0150/0344/0497  
PARK AV  
(SR1005 SEG 0050/0759)  
MCELHATTAN DR  
(SR1005 SEG 0050/0759)  
0344/0497  
0 0 00000 0 00 0000+00  
MFC BEGIN = D  
S 0344/0000 LENGTH(AH 0975 BK 2013)  
0340/0819 STEWART RD  
(T428)  
072468 FT 1 0 00023 0 00 0224+87  
S 0340/0000 LENGTH(AH 2013 BK 2779)  
069689 FT 1 0 00023 0 00 0197+08  
S 0330/0000 LENGTH(AH 2779 BK 2243)

EXTRACT DATE: 11/25/2024 ROADWAY MANAGEMENT SYSTEM PAGE NUMBER: 69  
PRINT DATE: 11/26/2024 SLD COUNTY/SR - ANNUAL PRINT COUNTY: CLINTON

DIR: B TOTAL LEN: 17.086 MI. DIST: 02-3 SR: 150  
LEFT MUN: DUNNSTABLE T RIGHT MUN: DUNNSTABLE T

TOBACCO SHED RD (T426)	067188 FT 0310/1649	==	==	067446 FT [S] 0320/0000	1 0 00023 0 00 0174+78 LENGTH(AH 2243 BK 2213) BAIRD RD (T425)
	064975 FT			[S] 0310/0000	1 0 00023 0 00 0152+65 LENGTH(AH 2213 BK 2770)
				0300/1103	E GUARDLOCK DR (T519)
	062205 FT			[S] 0300/0000	1 0 00023 0 00 0124+95 LENGTH(AH 2770 BK 2614) DUNNSTABLE WOODWARD T FARGUS ISLAND ST (T475)
PINE RIDGE DR (T500)	0290/0961	==	==	0290/0830	E GUARDLOCK DR (T519)
HILLSIDE DR (T514)	0290/0303	==		059849 FT	
1 0 00023 0 00 0098+95 059591 FT				[S] 0290/0000	LENGTH(AH 2614 BK 3648)
EVERGREEN LN (T515)	0290/0000	==			
HOLLY DR (T516)	0280/3357	==			
RICHEY ST (T502)	0280/2576	==			
N ALLEGHANY ST (T403)	0280/2109	==	==	0280/2109	S ALLEGHANY ST (T403)
ORIOLE DR (T525)	0280/1596	==			CHURCH ST (T399)

EXTRACT DATE: 11/25/2024 ROADWAY MANAGEMENT SYSTEM PAGE NUMBER: 68  
PRINT DATE: 11/26/2024 SLD COUNTY/SR - ANNUAL PRINT COUNTY: CLINTON

DIR: B TOTAL LEN: 17.086 MI. DIST: 02-3 SR: 150  
LEFT MUN: WOODWARD T RIGHT MUN: WOODWARD T

MILL HILL RD  
(SR1020 SEG 0010/0777) 0280/0761

055943 FT

054674 FT

RACE ST  
(CITY) 0260/1022

052501 FT

UNNAMED AL  
(CITY) 0250/1125

1 0 00023 0 00 0012+95 051012 FT

HENDERSON ST  
(CITY)

MAIN ST

(SR0150 SEG 0241/0891)

E MAIN ST

(SR0150 SEG 0250/0000)

INTER-AHD  
0241/0891

0280/0761 RIVER ST  
(T477)  
0280/0228 LENAPE TR  
(T476)  
UNNAMED AL  
0280/0169 (TWP)  
056201 FT 1 0 00023 0 00 0062+85  
NC WOODWARD AV  
5 0280/0000 LENGTH(AH 3648 BK 1269)  
0270/1162 BMSBN 18/0150/0270/0000

0270/0543 WOODWARD  
CASTANEA T  
CASTANEA  
0270/0094 LOCK HAVEN C  
054932 FT 1 0 00023 0 00 0050+29  
WATER STREET  
BMSBG 18/0150/0270/0000  
5 0270/0000 LENGTH(AH 1269 BK 2173)

0260/0618 RACE ST  
(CITY)  
0260/0280 HICKORY AL  
(CITY)  
052759 FT 1 0 00023 0 00 0027+82  
GRANT ST  
(CITY)  
5 0260/0000 LENGTH(AH 2173 BK 1489)  
UNNAMED AL  
0250/1254 (CITY)

0250/0758 HANNA ST  
(TBC)  
0250/0419 WASHINGTON ST  
(CITY)  
FROM 0150/0240 SH  
0250/0047 (CONN)  
051270 FT

NC MAIN ST  
MFC BEGIN = D  
5 0250/0000 LENGTH(AH 1489 BK 1268)

FOR SR 0150N TO 0150S

EXTRACT DATE: 11/25/2024 ROADWAY MANAGEMENT SYSTEM PAGE NUMBER: 67  
PRINT DATE: 11/26/2024 SLD COUNTY/SR - ANNUAL PRINT COUNTY: CLINTON

DIR: B TOTAL LEN: 17.086 MI. DIST: 02-3 SR: 150  
LEFT MUN: LOCK HAVEN C RIGHT MUN: LOCK HAVEN C

				0240/1245	(CONN)
					TO 0150/0250 SH
				0240/1179	(CONN)
					UNNAMED AL
				0240/1063	(CITY)
					SIGN STRUCTURE
				0240/0975	BMSID 18/0150/0240/0975
					LC FROM CHURCH ST
				0240/0917	(CONN)
FOR SR 0150N TO 0150S					
(CONN)	0241/0869				
				0240/0825	CHURCH ST
					(CITY)
LOCUST AL					LOCUST AL
(CITY)	0241/0607			0240/0610	(CITY)
					SIGN STRUCTURE
				0240/0235	BMSID 18/0150/0240/0235
				050002 FT	1 0 00058 3 00 0018+72
					JAY ST
1 0 00023 0 00 0004+02 050121 FT					(SR0120 SEG 1061/0000)
NC MAIN ST					(SR0120 SEG 1060/0000)
JAY ST					PAUL MACK BL
(SR0120 SEG 1050/0000)					(SR0120 SEG 1061/0000)
					(SR0120 SEG 1060/0000)
LENGTH(AH 0891 BK 1968)	0241/0000			0240/0000	LENGTH(AH 1268 BK 1847)
GROVE ST					
(CITY)	0231/1538				GROVE ST
					(CITY)
				0230/1421	FALLON AL
					(CITY)
				0230/1144	VESPER ST
VESPER ST					(CITY)
(CITY)	0231/0983			0230/0867	
MILL ST					
(CITY)					
MAIN ST				0230/0579	MILL ST
(CITY)	0231/0694				(CITY)
LC FROM MAIN ST					
(CITY)	0231/0515				
SIGN STRUCTURE					
BMSID 18/0150/0231/0412	0231/0412				
				0230/0312	LIBERTY ST
WILLARD'S AL					(CITY)
(CITY)	0231/0194				
TO 0150/0230 SH					
(CONN)	0231/0155				
				0230/0149	FROM 0150/0231 SH
					(CONN)

EXTRACT DATE: 11/25/2024 ROADWAY MANAGEMENT SYSTEM PAGE NUMBER: 66  
PRINT DATE: 11/26/2024 SLD COUNTY/SR - ANNUAL PRINT COUNTY: CLINTON

DIR: B TOTAL LEN: 17.086 MI. DIST: 02-3 SR: 150  
LEFT MUN: LOCK HAVEN C RIGHT MUN: LOCK HAVEN C

1 0 00058 0 00 0618+41 048153 FT  
CHURCH ST  
(SR0150 SEG 0230/0000)  
CHURCH ST  
(CITY)

MFC BEGIN = C  
LENGTH(AH 1968 BK 1096) 0231/0000  
FIRST ST  
(CITY)  
NONAME AL  
(CITY)

0220/0686

047057 FT

NONAME AL  
(CITY)  
SPRING ST  
(CITY)

0210/0791

0210/0600

N JONES ST  
(CITY)

0210/0352

1 0 00058 0 00 0598+11 046106 FT  
FAIRVIEW ST  
(SR1024 SEG 0010/0000) 0210/0000

N HIGHLAND ST  
(CITY)

0200/1179

N SUMMIT ST  
(CITY)

0200/0778

==

0230/0033  
048155 FT

CORNING ST  
(CITY)  
1 0 00058 3 00 0000+00  
BELLEFONTE AV  
(SR0150 SEG 0231/0000)  
NC CHURCH ST  
CHURCH ST  
(CITY)

5 0230/0000

MFC BEGIN = C  
LENGTH(AH 1847 BK 1096)

0220/0618

(AAR 526911J)#TRKS 01  
PARK ST

0220/0586

(CITY)

0220/0356

PARK ST  
(CITY)

047059 FT

1 0 00058 0 00 0607+56  
COMMERCE ST  
(CITY)

5 0220/0000

LENGTH(AH 1096 BK 0951)

0210/0397

S JONES ST  
(CITY)

0210/0111

S FAIRVIEW ST  
(CITY)

046108 FT

5 0210/0000

LENGTH(AH 0951 BK 1527)  
NONAME AL  
(CITY)

0200/1479

S HIGHLAND ST  
(CITY)

0200/1339

0200/0940

S SUMMIT ST  
(CITY)

0200/0778

NONAME AL  
(CITY)

0200/0567

PEARL ST  
(CITY)

EXTRACT DATE: 11/25/2024 ROADWAY MANAGEMENT SYSTEM PAGE NUMBER: 65  
PRINT DATE: 11/26/2024 SLD COUNTY/SR - ANNUAL PRINT COUNTY: CLINTON

DIR: B TOTAL LEN: 17.086 MI. DIST: 02-3 SR: 150  
LEFT MUN: LOCK HAVEN C RIGHT MUN: LOCK HAVEN C

N HAMPTON ST (CITY)	0200/0121 044579 FT	==	0200/0417	ROBIN AL (CITY)
NONAME AL (CITY)	0190/2740	==	044581 FT 1 0 00058 0 00 0582+87	
BARTON ST (CITY)	0190/2466	==	0200/0000	LENGTH(AH 1527 BK 2898)
		00 00		SECOND AV (TBC)
		==	0190/2405	
		==	0190/2154	THIRD AV (TBC)
NONAME AL (CITY)	0190/2059	==		
IRWIN ST (CITY)	0190/1744	==	0190/1816	FREDRICK ST (CITY)
CRANFORD AL (BORO)	0190/1394	==		NC BELLEFONTE AV
		--	0190/1223	LOCK HAVEN FLEMINGTON B
ALLISON ST (BORO)	0190/1198	==		
		==	0190/0624	PINE AL (BORO)
		==	0190/0352	HERR ST (BORO)
	041681 FT	==	041683 FT 1 0 00058 0 00 0553+67	
			0190/0000	LENGTH(AH 2898 BK 2200)
		==		MIDDLE AL (BORO)
		==	0180/1909	STURDEVANT ST (BORO)
		==	0180/1678	YORK AL (BORO)
		==	0180/1437	BRESSLER ST (BORO)
		==	0180/1207	SUGAR AL (BORO)
		==	0180/0973	HUSTON ST (TBC)
HUSTON ST (BORO)	0180/0734	==	0180/0734	CHERRY AV (BORO)
		==	0180/0449	CANAL ST (BORO)
		==	0180/0253	

DIR: B TOTAL LEN: 17.086 MI. DIST: 02-3 SR: 150  
LEFT MUN: FLEMINGTON B RIGHT MUN: FLEMINGTON B

FLEMINGTON  
ALLISON T

0180/0065  
039481 FT

ALLISON  
BALD EAGLE T

0170/1684

037431 FT

MILLBROOK PLAZA RD  
(PRDR)  
KING ARTHUR DR  
(PRDR)

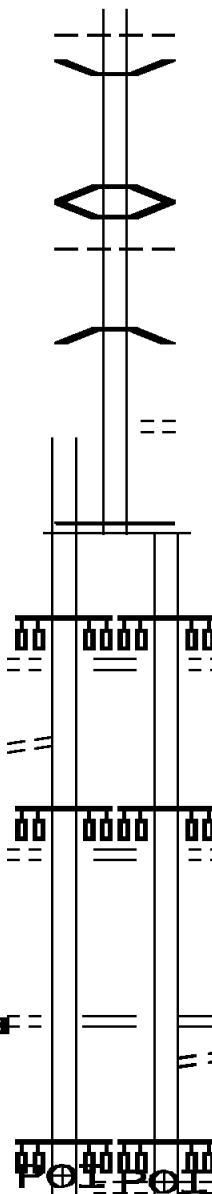
0161/1324

LC TO WAL-MART DR  
(CONN)  
WAL-MART SUPERCENTER RD  
(PRDR)  
LOWES RD  
(PRDR)

0161/0698

1 0 00058 0 00 0494+50 035721 FT  
COUNTRY CLUB LN  
(T382)  
MILL HALL RD  
(SR2015 SEG 0021/1822)  
(SR2015 SEG 0020/1616)  
LENGTH(AH 1710 BK 0555) 0161/0000

1 0 00058 0 00 0488+79 035166 FT  
(APRA) GLENN O HAWBAKER  
PENNSYLVANIA AV  
(T486)



0180/0043 BMS EN 18/0150/0180/0000  
039483 FT 1 0 00058 0 00 0531+95  
NC HIGH ST

0180/0000 BMSBG 18/0150/0180/0000  
0170/1705 LENGTH(AH 2200 BK 2050)

0170/1684 BMS EN 18/0150/0170/1496  
FLEMINGTON  
BALD EAGLE T  
1 0 00058 0 00 0507+74  
BALD EAGLE CREEK  
0170/1496 BMSBG 18/0150/0170/1496

0170/0314 DRAKETOWN RD  
(T373)  
037433 FT 1 0 00058 0 00 0507+74  
MFC BEGIN = C  
0170/0000 LENGTH(AH 2050 BK 1700)

MILLBROOK PLAZA RD  
(PRDR)  
KING ARTHUR DR  
(PRDR)

0160/1324

WAL-MART SUPERCENTER RD  
(PRDR)  
LOWES RD  
(PRDR)

0160/0596  
035733 FT 1 0 00058 0 00 0494+50  
COUNTRY CLUB LN  
(T382)  
MILL HALL RD  
(SR2015 SEG 0021/1822)  
(SR2015 SEG 0020/1616)  
LENGTH(AH 1700 BK 0568)  
TO 2015/0021 SH  
0160/0000

0152/0401  
035165 FT 1 0 00058 0 00 0488+79  
(APRA) GLENN O HAWBAKER  
(TBK) PENNSYLVANIA AV  
(T486)

EXTRACT DATE: 11/25/2024 ROADWAY MANAGEMENT SYSTEM PAGE NUMBER: 63  
PRINT DATE: 11/26/2024 SLD COUNTY/SR - ANNUAL PRINT COUNTY: CLINTON

DIR: B TOTAL LEN: 17.086 MI. DIST: 02-3 SR: 150  
LEFT MUN: BALD EAGLE T RIGHT MUN: BALD EAGLE T

LENGTH(AH 0555 BK 0517) 0153/0000	5	5	0152/0000	LENGTH(AH 0568 BK 0516)
1 0 00219 0 01 0347+46 034649 FT			034649 FT	1 0 00219 0 00 0347+46
MFC BEGIN = C				MFC BEGIN = C
LENGTH(AH 0517 BK 2161) 0151/0000	5	5	0150/0000	LENGTH(AH 0516 BK 2161)
			0140/1558	BMSSEN 18/0150/0140/1308
				1 0 00219 0 01 0338+63
			0140/1308	FISHING CREEK
			NC HO	BMSBG 18/0150/0140/1308
				GAN BLVD
			0140/1246	N WATER ST
				(SR0064 SEG 0190/1378)
			032488 FT	
1 0 00219 0 01 0325+46 032488 FT				
COUNTY CLUB LN			5	0140/0000
(T382)				LENGTH(AH 2161 BK 1985)
			0130/1590	WILLOW LN
			0130/1548	(BORO)
				BALD EAGLE
				MILL HALL B
			0130/0550	MILL HALL
			0130/0392	BALD EAGLE T
				HOMESTEAD DR
PADOT STOCKPILE #09 RD			0130/0131	(T383)
(GOVT)			030503 FT	(APRA) PADOT STOCKPILE
				1 0 00219 0 01 0305+51
				BEECH CREEK AV
			5	0130/0000
			0120/2110	LENGTH(AH 1985 BK 2437)
				BMSSEN 18/0150/0120/1895
			0120/1895	1 0 00219 0 01 0300+40
				BALD EAGLE CREEK
				BMSBG 18/0150/0120/1895
TO 2020/0010 SH				
(CONN)				
			0120/1007	CRYSTAL BEACH RD
			0120/0935	(T377)
LUSK RUN RD				
(SR2020 SEG 0010/0000)				
			028066 FT	028066 FT 1 0 00219 0 01 0278+70

EXTRACT DATE: 11/25/2024 ROADWAY MANAGEMENT SYSTEM PAGE NUMBER: 62  
PRINT DATE: 11/26/2024 SLD COUNTY/SR - ANNUAL PRINT COUNTY: CLINTON

DIR: B TOTAL LEN: 17.086 MI. DIST: 02-3 SR: 150  
LEFT MUN: BALD EAGLE T RIGHT MUN: BALD EAGLE T

WAGNERS LN  
(PRDR)

0110/0762

025259 FT

CHARLIE DR  
(PRDR)

0100/2029

LAUREL RUN RD  
(SR2019 SEG 0010/0000)

0100/0657

023170 FT

1 0 00219 0 01 0177+60 017768 FT  
MASDEN HOLLOW RD  
(T336)

0080/0000

5 0120/0000 LENGTH(AH 2437 BK 2807)

0110/1341 CRYSTAL BEACH RD  
(T377)

5 025259 FT 1 0 00219 0 01 0251+22  
0110/0000 LENGTH(AH 2807 BK 2089)

5 023170 FT 1 0 00219 0 01 0230+48  
0100/0000 LENGTH(AH 2089 BK 2606)

0090/1630 BMS EN 18/0150/0090/1607  
1 0 00219 0 01 0205+42  
LAUREL RUN  
0090/1607 BMS BG 18/0150/0090/1607

5 020564 FT 1 0 00219 0 01 0204+97  
0090/0000 LENGTH(AH 2606 BK 2796)

0080/1724 BALD EAGLE  
BEECH CREEK T

017768 FT

5 0080/0000 LENGTH(AH 2796 BK 2293)

0070/1670 BMS EN 18/0150/0070/1625  
1 0 00219 0 01 0171+05  
P3  
MASDEN RUN

RBR

RBR

EXTRACT DATE: 11/25/2024 ROADWAY MANAGEMENT SYSTEM PAGE NUMBER: 61  
PRINT DATE: 11/26/2024 SLD COUNTY/SR - ANNUAL PRINT COUNTY: CLINTON

DIR: B TOTAL LEN: 17.086 MI. DIST: 02-3 SR: 150  
LEFT MUN: BEECH CREEK T RIGHT MUN: BEECH CREEK T

0070/1624 BMSBG 18/0150/0070/1625

015475 FT

015475 FT 1 0 00219 0 01 0154+84  
5 0070/0000 LENGTH(AH 2293 BK 2566)

TELEPHONE LN  
(T329)

0060/1706

==

012909 FT

0060/0020 BMSBG 18/0150/0060/0000  
012909 FT 1 0 00219 0 01 0129+01  
PETERS HOLLOW  
5 0060/0000 BMSBG 18/0150/0060/0000  
LENGTH(AH 2566 BK 2523)

HAAGEN LN  
(T327)

0050/0589

==

010386 FT

0050/0020 BMSBG 18/0150/0050/0000  
010386 FT 1 0 00219 0 01 0103+87  
TRIB TO BALD EAGLE CREEK  
5 0050/0000 BMSBG 18/0150/0050/0000  
LENGTH(AH 2523 BK 2416)

007970 FT

007970 FT 1 0 00219 0 01 0079+51  
5 0040/0000 LENGTH(AH 2416 BK 2212)  
MAPLE AV  
0030/1824 (T330)  
LC TO MAPLE AV  
0030/1375 (CONN)

MASDEN LN  
(T326)

0030/1375

==

==

STONEHOUSE LN

POE

0030/0350 (APRA) THE ULTRA GROUP  
THE ULTRA GROUP  
(PRDR)

[illegible]

EXTRACT DATE: 11/25/2024 ROADWAY MANAGEMENT SYSTEM PAGE NUMBER: 59  
PRINT DATE: 11/26/2024 SLD COUNTY/SR - ANNUAL PRINT COUNTY: CLINTON

DIR: B TOTAL LEN: 34.941 MI. DIST: 02-3 SR: 144  
LEFT MUN: LEIDY T RIGHT MUN: LEIDY T

184490 FT

184490 FT AH-POTTER (52)  
INTER-AHD CHESTNUT ST  
0750/1828 (SR0144 SEG 0010/0000)

182662 FT

182662 FT 1 0 00545 0 00 0435+63  
S 0750/0000 LENGTH(AH 1828 BK 2857)  
0740/2072 DAUGHERTY'S DR  
(T544)

179805 FT

179805 FT 1 0 00545 0 00 0407+03  
S 0740/0000 LENGTH(AH 2857 BK 1934)

177871 FT

0730/0410 BMS EN 18/0144/0730/0389  
1 0 00545 0 00 0391+73  
ELM CAMP RUN  
0730/0389 BMS BG 18/0144/0730/0389  
177871 FT 1 0 00545 0 00 0387+70  
S 0730/0000 LENGTH(AH 1934 BK 2891)

174980 FT

174980 FT 1 0 00545 0 00 0358+77  
S 0720/0000 LENGTH(AH 2891 BK 2625)

172355 FT

172355 FT 1 0 00545 0 00 0332+52

EXTRACT DATE: 11/25/2024 ROADWAY MANAGEMENT SYSTEM PAGE NUMBER: 58  
PRINT DATE: 11/26/2024 SLD COUNTY/SR - ANNUAL PRINT COUNTY: CLINTON

DIR: B TOTAL LEN: 34.941 MI. DIST: 02-3 SR: 144  
LEFT MUN: LEIDY T RIGHT MUN: LEIDY T

0710/0000 LENGTH(AH 2625 BK 2274)

170081 FT

170081 FT 1 0 00545 0 00 0309+62  
0700/0000 LENGTH(AH 2274 BK 2484)

167597 FT

167597 FT 1 0 00545 0 00 0284+58  
0690/0000 LENGTH(AH 2484 BK 2485)

1 0 00545 0 00 0259+73 165112 FT  
HAMMERSLEY FORK AV  
(T545) 0680/0000

165112 FT  
0680/0000 LENGTH(AH 2485 BK 2993)

HAMMERSLEY FORK AV  
(T545) 0670/1520

0670/1972 BMS EN 18/0144/0670/1865  
1 0 00545 0 00 0248+60  
HAMMERSLEY FORK  
0670/1865 BMS BG 18/0144/0670/1865

162119 FT

162119 FT 1 0 00545 0 00 0229+72  
0670/0000 LENGTH(AH 2993 BK 2325)

DAUGHERTY RUN  
STRUCTURE LENGTH 11 FT  
0660/1302 BMS ID 18/0144/0660/1302

EXTRACT DATE: 11/25/2024 ROADWAY MANAGEMENT SYSTEM PAGE NUMBER: 57  
PRINT DATE: 11/26/2024 SLD COUNTY/SR - ANNUAL PRINT COUNTY: CLINTON

DIR: B TOTAL LEN: 34.941 MI. DIST: 02-3 SR: 144  
LEFT MUN: LEIDY T RIGHT MUN: LEIDY T

159794 FT

159794 FT 1 0 00545 0 00 0206+47  
S 0660/0000 LENGTH(AH 2325 BK 2778)

157016 FT

INDIAN CAMP RUN  
STRUCTURE LENGTH 10 FT  
0650/0625 BMSID 18/0144/0650/0625  
157016 FT 1 0 00545 0 00 0178+70  
S 0650/0000 LENGTH(AH 2778 BK 2404)

KETTLE CREEK RD  
(SR4001 SEG 0320/0775) 0640/0540  
FOR SR 0144 AND 4001 0640/0372  
(CONN) 154612 FT

0640/0307 BMSID 18/0144/0640/0000  
154612 FT 1 0 00545 0 00 0154+52  
KETTLE CREEK  
BMSBG 18/0144/0640/0000  
S 0640/0000 LENGTH(AH 2404 BK 3374)

151238 FT

151238 FT 1 0 00545 0 00 0120+69  
S 0630/0000 LENGTH(AH 3374 BK 2171)

149067 FT

149067 FT 1 0 00545 0 00 0099+10  
S 0620/0000 LENGTH(AH 2171 BK 2285)

EXTRACT DATE: 11/25/2024 ROADWAY MANAGEMENT SYSTEM PAGE NUMBER: 56  
PRINT DATE: 11/26/2024 SLD COUNTY/SR - ANNUAL PRINT COUNTY: CLINTON

DIR: B TOTAL LEN: 34.941 MI. DIST: 02-3 SR: 144  
LEFT MUN: LEIDY T RIGHT MUN: LEIDY T

146782 FT

146782 FT 1 0 00545 0 00 0076+38  
S 0610/0000 LENGTH(AH 2285 BK 2524)

144258 FT

144258 FT 1 0 00545 0 00 0051+28  
S 0600/0000 LENGTH(AH 2524 BK 2461)

1 0 00545 0 00 0026+81 141797 FT  
LEIDY VILLAGE RD  
(PRDR) 0590/0000

141797 FT  
S 0590/0000 LENGTH(AH 2461 BK 2674)

RED HILL RD  
(T311)

0580/1158

139123 FT

139123 FT 1 0 00545 0 00 0000+00  
STEWART HILL RD  
(T316)  
S 0580/0000 LENGTH(AH 2674 BK 1640)

137483 FT

137483 FT 1 0 00410 0 00 0446+38  
S 0570/0000 LENGTH(AH 1640 BK 2053)

RED HILL RD  
(T311)

0560/0608

135430 FT

135430 FT 1 0 00410 0 00 0425+76

DIR: B TOTAL LEN: 34.941 MI. DIST: 02-3 SR: 144  
LEFT MUN: LEIDY T RIGHT MUN: LEIDY T

EXTRACT DATE: 11/25/2024 ROADWAY MANAGEMENT SYSTEM PAGE NUMBER: 54  
PRINT DATE: 11/26/2024 SLD COUNTY/SR - ANNUAL PRINT COUNTY: CLINTON

DIR: B TOTAL LEN: 34.941 MI. DIST: 02-3 SR: 144  
LEFT MUN: LEIDY T RIGHT MUN: LEIDY T

BIG BASIN RD  
(FRST)

120705 FT

120705 FT 1 0 00410 0 00 0277+67  
S 0500/0000 LENGTH(AH 2324 BK 2647)

118058 FT

118058 FT 1 0 00410 0 00 0251+09  
S 0490/0000 LENGTH(AH 2647 BK 2536)

0480/1972 ==

115522 FT

115522 FT 1 0 00410 0 00 0225+62  
S 0480/0000 LENGTH(AH 2536 BK 2662)

112860 FT

112860 FT 1 0 00410 0 00 0198+89  
S 0470/0000 LENGTH(AH 2662 BK 2344)

110516 FT

110516 FT 1 0 00410 0 00 0175+35  
S 0460/0000 LENGTH(AH 2344 BK 2531)  
SANDY RUN RD  
0450/2100 (FRST) ==

107985 FT

107985 FT 1 0 00410 0 00 0149+93

EXTRACT DATE: 11/25/2024 ROADWAY MANAGEMENT SYSTEM PAGE NUMBER: 53  
PRINT DATE: 11/26/2024 SLD COUNTY/SR - ANNUAL PRINT COUNTY: CLINTON

DIR: B TOTAL LEN: 34.941 MI. DIST: 02-3 SR: 144  
LEFT MUN: LEIDY T RIGHT MUN: LEIDY T

QUARTER MILE RD  
(FRST)

105476 FT

0450/0000 LENGTH(AH 2531 BK 2509)  
LEIDY  
0440/2002 NOYES T

0430/0787

102835 FT

105476 FT 1 0 00410 0 00 0124+73  
0440/0000 LENGTH(AH 2509 BK 2641)

0430/0057 BMS EN 18/0144/0430/0000  
102835 FT 1 0 00410 0 00 0098+33  
DRURY RUN  
BMSBG 18/0144/0430/0000  
0430/0000 LENGTH(AH 2641 BK 2320)

100515 FT

100515 FT 1 0 00410 0 00 0075+13  
0422/0000 LENGTH(AH 2320 BK 2495)

098020 FT

0410/0165 STONY RUN RD  
(FRST)  
098020 FT 1 0 00410 0 00 0050+23  
NC ONE FORTY FOURTH ST  
STONY RUN  
STRUCTURE LENGTH 21 FT  
BMSID 18/0144/0410/0000  
0410/0000 LENGTH(AH 2495 BK 2563)

EXTRACT DATE: 11/25/2024 ROADWAY MANAGEMENT SYSTEM PAGE NUMBER: 52  
PRINT DATE: 11/26/2024 SLD COUNTY/SR - ANNUAL PRINT COUNTY: CLINTON

DIR: B TOTAL LEN: 34.941 MI. DIST: 02-3 SR: 144  
LEFT MUN: NOYES T RIGHT MUN: NOYES T

Station	Distance (FT)	Station	Distance (FT)
095457 FT		095457 FT	1 0 00410 0 00 0024+76
GRATZMAR AV (T314)	0390/1555	0400/0000 LENGTH(AH 2563 BK 2440)	
		NOYES RENOVO B	
1 0 00410 0 00 0000+00 093017 FT		0390/0837	
HURON AV (SR0120 SEG 0410/0448)	0390/0000	NC TAMARACK RD	
093017 FT		INTER-BK HURON AV	
		093017 FT (SR0120 SEG 0410/0448)	
		MFC BEGIN = C	
		0390/0000 LTH AH 002440 BK 000100	
		093017 FT	
		7384/0000 LTH AH 000100 BK 001282	
		INTER-AHD HURON AV	
		(SR0120 SEG 0440/1650)	
		BIRCH ST	
		(BORO)	
		HURON AV	
		0380/1282 (SR0120 SEG 0440/1650)	
		0380/0936 BMSBN 18/0144/0380/0332	
		NC BIRCH ST	
		RENOVO	
		0380/0639 SOUTH RENOVO B	
		2 0 18004 0 00 0918+98	
		W BR SUSQUEHANNA RIVER	
		0380/0332 BMSBG 18/0144/0380/0332	
SUSQUEHANNA AV (BORO)	0380/0311		
		PINE ST	
		(BORO)	
		0380/0170	
		091735 FT 2 0 18004 0 00 0917+46	
		PENNSYLVANIA AV	
		(BORO)	
		NC FOURTH ST	
		0380/0000 LENGTH(AH 1282 BK 2253)	
		SECOND ST	
		(BORO)	
		0370/1236	
		FIRST ST	
		(BORO)	
		0370/0739	
		NC PENNSYLVANIA AV	
		HALL ST	
		(T549)	
		0370/0667	

DIR: B TOTAL LEN: 34.941 MI.  
LEFT MUN: SOUTH RENOVO B

DIST: 02-3 SR: 144  
RIGHT MUN: SOUTH RENOVO B

MAPLE ST  
(TWP)  
FOLEY ST  
(T466)

KELLEY ST  
(T467)

BARNEY'S RUN RD  
(TWP)

089482 FT

086081 FT

0350 / 1952

0350 / 1463

0350/0706

083688 FT

082271 FT

0330 / 1180

078862 FT

0370/0636

0370/0630

089482 FT

**5** 0370/0000

0360 / 3249

SOUTH RENOVO  
NOYES T  
PETES RUN  
STRUCTURE LENGTH 12 FT  
BMSID 18/0144/0370/0630  
2 0 18004 0 00 0896+62  
LENGTH(AH 2253 BK 3401)  
PETES RUN RD  
(TWP )

086081 FT

**S** 0360/0000

083688 FT

**S 0350/0000**

082271 FT

**S 0340/0000**

078862 FT

**S 0330 / 0000**

EXTRACT DATE: 11/25/2024 ROADWAY MANAGEMENT SYSTEM PAGE NUMBER: 50  
PRINT DATE: 11/26/2024 SLD COUNTY/SR - ANNUAL PRINT COUNTY: CLINTON

DIR: B TOTAL LEN: 34.941 MI. DIST: 02-3 SR: 144  
LEFT MUN: NOYES T RIGHT MUN: NOYES T

076322 FT

076322 FT 2 0 18004 0 00 0764+58  
S 0320/0000 LENGTH(AH 2540 BK 2428)

073894 FT

0310/0065 BMS EN 18/0144/0310/0000  
073894 FT 2 0 18004 0 00 0740+30  
HALLS RUN  
S 0310/0000 BMSBG 18/0144/0310/0000  
LENGTH(AH 2428 BK 2450)

071444 FT

071444 FT 2 0 18004 0 00 0715+80  
S 0300/0000 LENGTH(AH 2450 BK 2457)

068987 FT

068987 FT 2 0 18004 0 00 0691+25  
S 0290/0000 LENGTH(AH 2457 BK 2515)

066472 FT

0280/1226 BMS EN 18/0144/0280/1217  
2 0 18004 0 00 0678+28  
DRAKE RUN  
0280/1217 BMSBG 18/0144/0280/1217  
S 066472 FT 2 0 18004 0 00 0666+06  
0280/0000 LENGTH(AH 2515 BK 2616)

EXTRACT DATE: 11/25/2024 ROADWAY MANAGEMENT SYSTEM PAGE NUMBER: 49  
PRINT DATE: 11/26/2024 SLD COUNTY/SR - ANNUAL PRINT COUNTY: CLINTON

DIR: B TOTAL LEN: 34.941 MI. DIST: 02-3 SR: 144  
LEFT MUN: NOYES T RIGHT MUN: NOYES T

063856 FT

063856 FT 2 0 18004 0 00 0639+81  
S 0270/0000 LENGTH(AH 2616 BK 2295)

061561 FT

061561 FT 2 0 18004 0 00 0616+78  
S 0260/0000 LENGTH(AH 2295 BK 2666)

058895 FT

058895 FT 2 0 18004 0 00 0590+02  
S 0250/0000 LENGTH(AH 2666 BK 2332)

056563 FT

056563 FT 2 0 18004 0 00 0566+61  
S 0240/0000 LENGTH(AH 2332 BK 2618)

053945 FT

053945 FT 2 0 18004 0 00 0540+34  
S 0230/0000 LENGTH(AH 2618 BK 2477)

051468 FT

051468 FT 2 0 18004 0 00 0515+48  
S 0220/0000 LENGTH(AH 2477 BK 2365)

EXTRACT DATE: 11/25/2024 ROADWAY MANAGEMENT SYSTEM PAGE NUMBER: 48  
PRINT DATE: 11/26/2024 SLD COUNTY/SR - ANNUAL PRINT COUNTY: CLINTON

DIR: B TOTAL LEN: 34.941 MI. DIST: 02-3 SR: 144  
LEFT MUN: NOYES T RIGHT MUN: NOYES T

	049103 FT				049103 FT 2 0 18004 0 00 0491+74 S 0210/0000 LENGTH(AH 2365 BK 2601)
	046502 FT				046502 FT 2 0 18004 0 00 0465+64 S 0200/0000 LENGTH(AH 2601 BK 2569)
BARNEY'S RIDGE RD (FRST)	0190/1927	==			0190/1878 PETE'S RUN RD (FRST)
	043933 FT		==		0190/0554 BEECH CREEK RD (FRST) 043933 FT 2 0 18004 0 00 0439+85 S 0190/0000 LENGTH(AH 2569 BK 2584) 0180/2466 BEECH CREEK RD (FRST)
	041349 FT				041349 FT 2 0 18004 0 00 0413+92 S 0180/0000 LENGTH(AH 2584 BK 2333)
CHUCK KEIPER TR (FRST)	0170/0457 039016 FT	==	==		0170/0457 SWAMP BRANCH RD (FRST) 039016 FT 2 0 18004 0 00 0390+50 S 0170/0000 LENGTH(AH 2333 BK 2659)

EXTRACT DATE: 11/25/2024 ROADWAY MANAGEMENT SYSTEM PAGE NUMBER: 47  
PRINT DATE: 11/26/2024 SLD COUNTY/SR - ANNUAL PRINT COUNTY: CLINTON

DIR: B TOTAL LEN: 34.941 MI. DIST: 02-3 SR: 144  
LEFT MUN: NOYES T RIGHT MUN: NOYES T

036357 FT

036357 FT 2 0 18004 0 00 0363+82  
S 0160/0000 LENGTH(AH 2659 BK 1461)

034896 FT

034896 FT 2 0 18004 0 00 0349+15  
S 0150/0000 LENGTH(AH 1461 BK 2453)

032443 FT

032443 FT 2 0 18004 0 00 0324+54  
S 0140/0000 LENGTH(AH 2453 BK 2480)

029963 FT

029963 FT 2 0 18004 0 00 0299+64  
S 0130/0000 LENGTH(AH 2480 BK 2451)

NOYES  
0120/2050 BEECH CREEK T

PENROSE RD  
(FRST)

PENROSE RD  
(FRST)

027512 FT

027512 FT 2 0 18004 0 00 0274+72  
S 0120/0000 LENGTH(AH 2451 BK 2402)

EXTRACT DATE: 11/25/2024 ROADWAY MANAGEMENT SYSTEM PAGE NUMBER: 46  
PRINT DATE: 11/26/2024 SLD COUNTY/SR - ANNUAL PRINT COUNTY: CLINTON

DIR: B TOTAL LEN: 34.941 MI. DIST: 02-3 SR: 144  
LEFT MUN: BEECH CREEK T RIGHT MUN: BEECH CREEK T

J E W S R U N R D  
( F R S T )

025110 FT

025110 FT 2 0 18004 0 00 0250+74  
S 0110/0000 LENGTH(AH 2402 BK 2488)

022622 FT

022622 FT 2 0 18004 0 00 0225+89  
S 0100/0000 LENGTH(AH 2488 BK 2626)  
HICKS RD  
0090/2465 (FRST)

== ==

019996 FT

019996 FT 2 0 18004 0 00 0199+67  
S 0090/0000 LENGTH(AH 2626 BK 2495)

017501 FT

017501 FT 2 0 18004 0 00 0174+76  
S 0080/0000 LENGTH(AH 2495 BK 2500)

015001 FT

015001 FT 2 0 18004 0 00 0149+79  
S 0070/0000 LENGTH(AH 2500 BK 2557)

012444 FT

012444 FT 2 0 18004 0 00 0124+26  
S 0060/0000 LENGTH(AH 2557 BK 2466)

EXTRACT DATE: 11/25/2024 ROADWAY MANAGEMENT SYSTEM PAGE NUMBER: 45  
PRINT DATE: 11/26/2024 SLD COUNTY/SR - ANNUAL PRINT COUNTY: CLINTON

DIR: B TOTAL LEN: 34.941 MI. DIST: 02-3 SR: 144  
LEFT MUN: BEECH CREEK T RIGHT MUN: BEECH CREEK T

FISHER FIRE RD  
(FRST)

009978 FT	==	0050/0340 DEHASS RD (FRST) 009978 FT 2 0 18004 0 00 0099+63 5 0050/0000 LENGTH(AH 2466 BK 2658)
0040/1047	==	
007320 FT		007320 FT 2 0 18004 0 00 0073+09 5 0040/0000 LENGTH(AH 2658 BK 2331)
004989 FT		004989 FT 2 0 18004 0 00 0049+80 5 0030/0000 LENGTH(AH 2331 BK 2452)
002537 FT		002537 FT 2 0 18004 0 00 0025+33 5 0020/0000 LENGTH(AH 2452 BK 2537)
000000 FT		000000 FT 2 0 18004 0 00 0000+00 NC RIDGE RD INTER-BK RIDGE RD (SR0144 SEG 0960/2908) MFC BEGIN = D (14) BK-CENTRE 5 0010/0000 LENGTH(AH 2537 BK 0000)

EXTRACT DATE: 11/25/2024 ROADWAY MANAGEMENT SYSTEM PAGE NUMBER: 44  
PRINT DATE: 11/26/2024 SLD COUNTY/SR - ANNUAL PRINT COUNTY: CLINTON

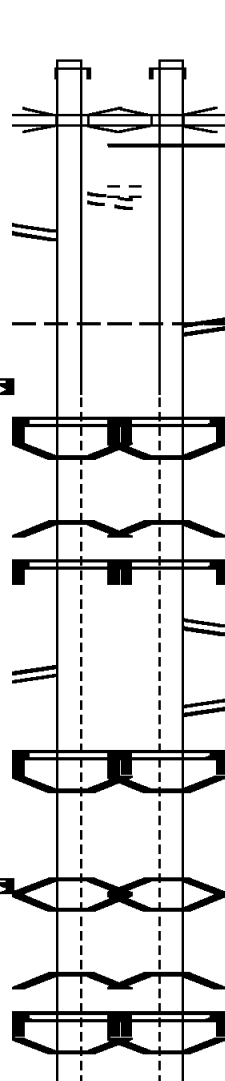
DIR: B TOTAL LEN: 49.479 MI. DIST: 02-3 SR: 120  
LEFT MUN: CASTANEA T RIGHT MUN: CASTANEA T

PAUL MACK BL 261215 FT  
(SR2012 SEG 0015/0000) INTER-AHD 1081/0702  
LR 1044  
OP ID 18/0220/0171/0469 1081/0680  
TO 8005/0250 SH  
(CONN) 1081/0401  
RAMP F RD  
(SR8005 SEG 0500/0669) 1081/0227

CASTANEA  
LOCK HAVEN C 1081/0033  
1 0 00058 8 00 0024+00 260513 FT  
LENGTH(AH 0702 BK 1624) 1081/0000  
SIGN: 3 CHORD TRUSS  
BMSID 18/0120/1070/1428 1071/1428  
BMSSEN 18/0120/1071/1023 1071/1176  
1 0 00058 8 00 0034+05  
NITTANY & BALD EAGLE RR  
BMSBG 18/0120/1071/1023 1071/1023  
SIGN: 3 CHORD TRUSS  
BMSID 18/0120/1070/0830 1071/0804

RAMP B RD  
(SR8012 SEG 0500/0000) 1071/0647

SIGN: 3 CHORD TRUSS  
BMSID 18/0120/1070/0260 1071/0260  
BMSSEN 18/0120/1070/0000 1071/0108  
1 0 00058 8 00 0034+05 258889 FT  
WALNUT ST  
BMSBG 18/0120/1070/0000  
LENGTH(AH 1624 BK 1135) 1071/0000  
BMSSEN 18/0120/1060/0702 1061/0870  
1 0 00058 8 00 0036+70  
NORFOLK SOUTHERN RAI RR  
BMSBG 18/0120/1060/0702 1061/0702  
SIGN: 3 CHORD TRUSS  
BMSID 18/0120/1060/0554 1061/0565  
BMSSEN 18/0120/1060/0352 1061/0437  
1 0 00058 8 00 0041+00



261251 FT  
INTER-AHD 1080/0702  
PAUL MACK BL (SR2012 SEG 0014/0000)  
LR 1044  
OP ID 18/0220/0171/0469 1080/0680  
MFC BEGIN = D 1080/0550  
FROM 8005/0500 SH (CONN) 1080/0401

RAMP E RD  
(SR8005 SEG 0250/0000)  
CASTANEA  
LOCK HAVEN C 1080/0033  
1 0 00058 8 00 0024+00 260549 FT  
LENGTH(AH 0702 BK 1658) 1080/0000  
SIGN: 3 CHORD TRUSS  
BMSID 18/0120/1070/1428 1070/1428  
BMSSEN 18/0120/1070/1023 1070/1176  
0 0 00000 0 00 0000+00  
NITTANY & BALD EAGLE RR  
BMSBG 18/0120/1070/1023 1070/1023  
SIGN: 3 CHORD TRUSS  
BMSID 18/0120/1070/0830 1070/0830  
RAMP A RD  
(SR8012 SEG 0760/1165) 1070/0716

RAMP E RD  
(SR8012 SEG 0750/0000)  
SIGN: 3 CHORD TRUSS  
BMSID 18/0120/1070/0260 1070/0368  
BMSSEN 18/0120/1070/0000 1070/0260  
1 0 00058 8 00 0034+05 258891 FT  
WALNUT ST  
BMSBG 18/0120/1070/0000 1070/0000  
LENGTH(AH 1658 BK 1137) 1060/0870  
BMSSEN 18/0120/1060/0702 1060/0702  
1 0 00058 8 00 0036+70  
NORFOLK SOUTHERN RAI RR  
BMSBG 18/0120/1060/0702 1060/0554  
SIGN: 3 CHORD TRUSS  
BMSID 18/0120/1060/0554 1060/0437  
BMSSEN 18/0120/1060/0352 1060/0437  
1 0 00058 8 00 0041+00

EXTRACT DATE: 11/25/2024 ROADWAY MANAGEMENT SYSTEM PAGE NUMBER: 43  
PRINT DATE: 11/26/2024 SLD COUNTY/SR - ANNUAL PRINT COUNTY: CLINTON

DIR: B TOTAL LEN: 49.479 MI. DIST: 02-3 SR: 120  
LEFT MUN: LOCK HAVEN C RIGHT MUN: LOCK HAVEN C

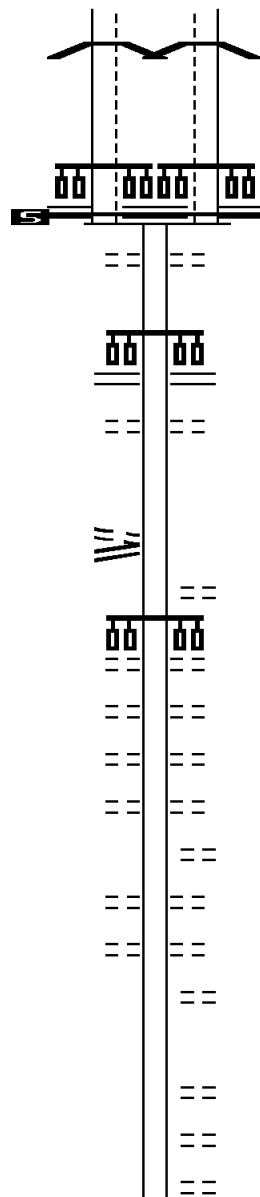
BALD EAGLE STREET  
BMSBG 18/0120/1060/0352 1061/0352  
1 0 00058 8 00 0045+41 257754 FT  
NC PAUL MACK BL  
CHURCH ST  
(SR0150 SEG 0240/0000)

MFC BEGIN = C  
LENGTH(AH 1135 BK 0402) 1061/0000

257352 FT

1 0 00023 0 00 0000+00 256958 FT  
WATER ST  
(CITY)  
JAY ST  
(SR0664 SEG 0010/0000) 1040/0000

254334 FT



BALD EAGLE STREET  
BMSBG 18/0120/1060/0352 1060/0352  
1 0 00058 8 00 0045+41 257754 FT  
NC PAUL MACK BL  
CHURCH ST  
(SR0150 SEG 0240/0000)

MFC BEGIN = C  
LENGTH(AH 1137 BK 0402) 1060/0000

1050/0203  
257352 FT

1050/0000  
1040/0198  
256958 FT

NC JAY ST  
1040/0000 LENGTH(AH 0394 BK 2624)

1030/2409 UNNAMED AL  
(CITY)  
GROVE ST  
(CITY)

1030/2189

1030/1915 FALLON AL  
(CITY)

1030/1635 VESPER ST  
(CITY)

1030/1347 MILL ST  
(CITY)

1030/1081 NESBITT LN  
(CITY)

1030/0839 FIRST ST  
(CITY)

1030/0577 SECOND ST  
(CITY)

1030/0323 UNNAMED AL  
(CITY)

254334 FT 1 0 00105 0 04 2560+77

1030/0000 THIRDS ST  
(CITY)

1020/1480 LENGTH(AH 2624 BK 1753)  
(CITY)

1020/1200 UNNAMED AL  
(CITY)

FOURTH ST  
(CITY)

EXTRACT DATE: 11/25/2024 ROADWAY MANAGEMENT SYSTEM PAGE NUMBER: 42  
PRINT DATE: 11/26/2024 SLD COUNTY/SR - ANNUAL PRINT COUNTY: CLINTON

DIR: B TOTAL LEN: 49.479 MI. DIST: 02-3 SR: 120  
LEFT MUN: LOCK HAVEN C RIGHT MUN: LOCK HAVEN C

	==	1020/0923	UNNAMED AL (CITY)
	==	1020/0628	FIFTH ST (CITY)
252581 FT		252581 FT	1 0 00105 0 04 2543+22 SIXTH ST (CITY)
	==	5 1020/0000	LENGTH(AH 1753 BK 1209) MAIN ST (CITY)
	==	1010/0938	CHURCH ST (CITY)
	++++	1010/0598	(CITY)
	++++	1010/0550	(AAR 526909H) #TRKS 01 RAILROAD ST (CITY)
251372 FT	==	1010/0504	(CITY)
		251372 FT	1 0 00105 0 04 2531+14 FAIRVIEW ST (SR1024 SEG 0010/3424) NC WATER ST
	00 00		WATER ST (CITY)
	==	5 1010/0000	LENGTH(AH 1209 BK 2071) LOCK HAVEN UNIVERSITY (CITY)
	==	1000/1630	LOCK HAVEN UNIVERSITY (CITY)
	==	1000/1265	LOCK HAVEN UNIVERSITY (CITY)
249301 FT		249301 FT	1 0 00105 0 04 2510+46 HILL ST (SR2020 SEG 0080/0383)
	==	5 1000/0000	LENGTH(AH 2071 BK 0876)
248425 FT		248425 FT	1 0 00105 0 04 2501+70 NC SUSQUEHANNA AV
ARMENTA DR (TWP )	==	5 0990/0000	LENGTH(AH 0876 BK 1850)
		0980/1704	
	==		SUGAR RUN RD (SR2022 SEG 0230/1908)
ARMENTA DR (TWP )	==	0980/0435	
	==	0980/0392	LOCK HAVEN ALLISON T
	---	0980/0185	

EXTRACT DATE: 11/25/2024 ROADWAY MANAGEMENT SYSTEM PAGE NUMBER: 41  
PRINT DATE: 11/26/2024 SLD COUNTY/SR - ANNUAL PRINT COUNTY: CLINTON

DIR: B TOTAL LEN: 49.479 MI. DIST: 02-3 SR: 120  
LEFT MUN: LOCK HAVEN C RIGHT MUN: LOCK HAVEN C

246575 FT

246575 FT 1 0 00105 0 04 2483+28  
SUGAR RUN  
STRUCTURE LENGTH 12 FT  
BMSID 18/0120/0980/0000  
LENGTH(AH 1850 BK 2572)

244003 FT

244003 FT 1 0 00105 0 03 2457+16  
0970/0000 LENGTH(AH 2572 BK 2741)

0960/1829 SULLIVAN RUN RD  
(T393)

241262 FT

241262 FT 1 0 00105 0 03 2429+42  
0960/0000 LENGTH(AH 2741 BK 2399)

238863 FT

238863 FT 1 0 00105 0 03 2405+43  
0950/0000 LENGTH(AH 2399 BK 2113)

0940/1489 ALLISON  
BALD EAGLE T

236750 FT

236750 FT 1 0 00105 0 03 2384+30  
0940/0000 LENGTH(AH 2113 BK 2963)

EXTRACT DATE: 11/25/2024 ROADWAY MANAGEMENT SYSTEM PAGE NUMBER: 40  
PRINT DATE: 11/26/2024 SLD COUNTY/SR - ANNUAL PRINT COUNTY: CLINTON

DIR: B TOTAL LEN: 49.479 MI. DIST: 02-3 SR: 120  
LEFT MUN: BALD EAGLE T RIGHT MUN: BALD EAGLE T

233787 FT

233787 FT 1 0 00105 0 03 2354+85  
S 0930/0000 LENGTH(AH 2963 BK 2346)

231441 FT

231441 FT 1 0 00105 0 03 2331+39  
S 0920/0000 LENGTH(AH 2346 BK 2343)

229098 FT

229098 FT 1 0 00105 0 03 2307+96  
S 0910/0000 LENGTH(AH 2343 BK 2594)

226504 FT

226504 FT 1 0 00105 0 03 2281+74  
S 0900/0000 LENGTH(AH 2594 BK 2477)

GRIMES RUN  
STRUCTURE LENGTH 10 FT  
0890/1319 BMSID 18/0120/0890/1319

224027 FT

224027 FT 1 0 00105 0 03 2256+97  
S 0890/0000 LENGTH(AH 2477 BK 2914)

221113 FT

BALD EAGLE  
COLEBROOK T  
0880/0193 1 0 00105 0 03 2227+77  
S 0880/0000 LENGTH(AH 2914 BK 2238)

EXTRACT DATE: 11/25/2024 ROADWAY MANAGEMENT SYSTEM PAGE NUMBER: 39  
PRINT DATE: 11/26/2024 SLD COUNTY/SR - ANNUAL PRINT COUNTY: CLINTON

DIR: B TOTAL LEN: 49.479 MI. DIST: 02-3 SR: 120  
LEFT MUN: COLEBROOK T RIGHT MUN: COLEBROOK T

218875 FT

218875 FT 1 0 00105 0 03 2205+39  
S 0870/0000 LENGTH(AH 2238 BK 2468)

SCOOTAC RD  
(FRST)  
0860/1582 BMS EN 18/0120/0860/1162  
0860/1290 1 0 00105 0 03 2192+33  
TANGASCOOTACK CREEK  
0860/1162 BMSBG 18/0120/0860/1162

216407 FT

216407 FT 1 0 00105 0 03 2180+71  
S 0860/0000 LENGTH(AH 2468 BK 2292)

COLEBROOK  
BALD EAGLE T

EAGLETON RD  
(FRST)  
0850/0140 1 0 00105 0 02 2158+04  
S 0850/0000 LENGTH(AH 2292 BK 2677)

214115 FT

HOLLAND RUN  
STRUCTURE LENGTH 12 FT  
0840/2034 BMSID 18/0120/0840/2034

BALD EAGLE  
GRUGAN T

211438 FT

211438 FT 1 0 00105 0 02 2131+27  
S 0840/0000 LENGTH(AH 2677 BK 2382)

209056 FT

209056 FT 1 0 00105 0 02 2106+89  
S 0830/0000 LENGTH(AH 2382 BK 2663)

EXTRACT DATE: 11/25/2024 ROADWAY MANAGEMENT SYSTEM PAGE NUMBER: 38  
PRINT DATE: 11/26/2024 SLD COUNTY/SR - ANNUAL PRINT COUNTY: CLINTON

DIR: B TOTAL LEN: 49.479 MI. DIST: 02-3 SR: 120  
LEFT MUN: GRUGAN T RIGHT MUN: GRUGAN T

206393 FT

206393 FT 1 0 00105 0 02 2079+95  
S 0820/0000 LENGTH(AH 2663 BK 2270)

204123 FT

204123 FT 1 0 00105 0 02 2057+25  
S 0810/0000 LENGTH(AH 2270 BK 2542)

201581 FT

201581 FT 1 0 00105 0 02 2031+83  
S 0800/0000 LENGTH(AH 2542 BK 2599)

198982 FT

198982 FT 1 0 00105 0 02 2005+85  
MCCLOSKEY RUN  
STRUCTURE LENGTH 10 FT  
BMSID 18/0120/0790/0000  
S 0790/0000 LENGTH(AH 2599 BK 2437)

196545 FT

196545 FT 1 0 00105 0 02 1981+81  
S 0780/0000 LENGTH(AH 2437 BK 2535)

EXTRACT DATE: 11/25/2024 ROADWAY MANAGEMENT SYSTEM PAGE NUMBER: 37  
PRINT DATE: 11/26/2024 SLD COUNTY/SR - ANNUAL PRINT COUNTY: CLINTON

DIR: B TOTAL LEN: 49.479 MI. DIST: 02-3 SR: 120  
LEFT MUN: GRUGAN T RIGHT MUN: GRUGAN T

194010 FT

194010 FT 1 0 00105 0 02 1956+69  
S 0770/0000 LENGTH(AH 2535 BK 2892)

191118 FT

191118 FT 1 0 00105 0 02 1927+77  
S 0760/0000 LENGTH(AH 2892 BK 2255)

188863 FT

TEATS RUN  
STRUCTURE LENGTH 12 FT  
0750/0894 BMSID 18/0120/0750/0894  
188863 FT 1 0 00105 0 02 1905+23  
S 0750/0000 LENGTH(AH 2255 BK 2462)

BAKER RUN BOAT LAUNCH  
(TWP )

0740/1830 ==

186401 FT

186401 FT 1 0 00105 0 02 1880+50  
S 0740/0000 LENGTH(AH 2462 BK 2230)

0730/1377 BMSID 18/0120/0730/1325  
1 0 00105 0 02 1871+64

0730/1325 BMSBG 18/0120/0730/1325

184171 FT

184171 FT 1 0 00105 0 02 1858+35  
MILL RUN  
STRUCTURE LENGTH 24 FT  
BMSID 18/0120/0730/0000  
S 0730/0000 LENGTH(AH 2230 BK 3096)

EXTRACT DATE: 11/25/2024 ROADWAY MANAGEMENT SYSTEM PAGE NUMBER: 36  
PRINT DATE: 11/26/2024 SLD COUNTY/SR - ANNUAL PRINT COUNTY: CLINTON

DIR: B TOTAL LEN: 49.479 MI. DIST: 02-3 SR: 120  
LEFT MUN: GRUGAN T RIGHT MUN: GRUGAN T

181075 FT

181075 FT 1 0 00105 0 02 1827+42  
GRUGAN RUN  
STRUCTURE LENGTH 10 FT  
BMSID 18/0120/0720/0000  
5 0720/0000 LENGTH(AH 3096 BK 3220)

177855 FT

177855 FT 1 0 00105 0 02 1794+99  
5 0710/0000 LENGTH(AH 3220 BK 2583)

175272 FT

175272 FT 1 0 00105 0 02 1769+16  
5 0700/0000 LENGTH(AH 2583 BK 2385)  
GRUGAN HOLLOW  
0690/2210 (FRST)

172887 FT

172887 FT 1 0 00105 0 02 1745+03  
5 0690/0000 LENGTH(AH 2385 BK 2651)

170236 FT

170236 FT 1 0 00105 0 02 1718+52  
5 0680/0000 LENGTH(AH 2651 BK 2379)

EXTRACT DATE: 11/25/2024 ROADWAY MANAGEMENT SYSTEM PAGE NUMBER: 35  
PRINT DATE: 11/26/2024 SLD COUNTY/SR - ANNUAL PRINT COUNTY: CLINTON

DIR: B TOTAL LEN: 49.479 MI. DIST: 02-3 SR: 120  
LEFT MUN: GRUGAN T RIGHT MUN: GRUGAN T

167857 FT

167857 FT 1 0 00105 0 02 1694+73  
GREEN CREEK  
STRUCTURE LENGTH 9 FT  
BMSID 18/0120/0670/0000  
5 0670/0000 LENGTH(AH 2379 BK 2639)

165218 FT

165218 FT 1 0 00105 0 02 1668+34  
5 0660/0000 LENGTH(AH 2639 BK 2927)

162291 FT

0650/0923 GREEN RUN  
STRUCTURE LENGTH 10 FT  
BMSID 18/0120/0650/0923  
162291 FT 1 0 00105 0 02 1639+01  
5 0650/0000 LENGTH(AH 2927 BK 2771)  
GRUGAN  
0640/2760 CHAPMAN T

159520 FT

159520 FT 1 0 00105 0 02 1611+36  
5 0640/0000 LENGTH(AH 2771 BK 2646)  
SPRING RUN  
STRUCTURE LENGTH 14 FT  
0630/1889 BMSID 18/0120/0630/1889

EXTRACT DATE: 11/25/2024 ROADWAY MANAGEMENT SYSTEM PAGE NUMBER: 34  
PRINT DATE: 11/26/2024 SLD COUNTY/SR - ANNUAL PRINT COUNTY: CLINTON

DIR: B TOTAL LEN: 49.479 MI. DIST: 02-3 SR: 120  
LEFT MUN: CHAPMAN T RIGHT MUN: CHAPMAN T

156874 FT

156874 FT 1 0 00105 0 02 1584+78  
S 0630/0000 LENGTH(AH 2646 BK 2484)

154390 FT

154390 FT 1 0 00105 0 02 1559+94  
S 0620/0000 LENGTH(AH 2484 BK 2249)

152141 FT

152141 FT 1 0 00105 0 02 1537+45  
S 0610/0000 LENGTH(AH 2249 BK 2070)

150071 FT

150071 FT 1 0 00105 0 02 1516+75  
NC RENOVO RD  
S 0600/0000 LENGTH(AH 2070 BK 2981)

ACCESS DR  
(SR1011 SEG 7010/0000) 0594/2087

==  
==

SPORTSMAN LN  
0594/1691 (TWP)  
0594/1450 BMSBN 18/0120/0594/0000

147090 FT

147090 FT 1 0 00105 0 02 1481+39  
TWP 475  
BMSBG 18/0120/0594/0000  
S 0594/0000 LENGTH(AH 2981 BK 1538)

HUFF RUN RD  
(T580)

0584/0796

==

145552 FT

145552 FT 1 0 00105 0 02 1466+00  
NC BUCKTAIL TRAIL HW  
S 0584/0000 LENGTH(AH 1538 BK 0580)  
144972 FT 1 0 00105 0 02 1460+15  
S 0580/0000 LENGTH(AH 0580 BK 2315)

144972 FT

EXTRACT DATE: 11/25/2024 ROADWAY MANAGEMENT SYSTEM PAGE NUMBER: 33  
PRINT DATE: 11/26/2024 SLD COUNTY/SR - ANNUAL PRINT COUNTY: CLINTON

DIR: B TOTAL LEN: 49.479 MI. DIST: 02-3 SR: 120  
LEFT MUN: CHAPMAN T RIGHT MUN: CHAPMAN T

HYNER RUN RD  
(SR1014 SEG 0010/0000) 0570/1215

142657 FT

DRY RUN RD  
(FRST)

0560/0653

139979 FT

137712 FT

134994 FT

0570/1215 HYNER RIVER RD  
(T475)

0570/0581 BMS EN 18/0120/0570/0546  
1 0 00105 0 02 1442+53  
HYNER RUN  
0570/0546 BMS BG 18/0120/0570/0546  
142657 FT 1 0 00105 0 02 1436+95  
5 0570/0000 LENGTH(AH 2315 BK 2678)

DRY RUN  
STRUCTURE LENGTH 14 FT  
0560/1328 BMS ID 18/0120/0560/1328

139979 FT 1 0 00105 0 02 1410+18  
5 0560/0000 VILLAGE: HYNER  
LENGTH(AH 2678 BK 2267)

137712 FT 1 0 00105 0 02 1387+50  
5 0550/0000 LENGTH(AH 2267 BK 2718)

134994 FT 1 0 00105 0 02 1360+32  
5 0540/0000 LENGTH(AH 2718 BK 2845)

TRIB W BR SUSQUEHANNA R  
STRUCTURE LENGTH 12 FT  
0530/1616 BMS ID 18/0120/0530/1616

EXTRACT DATE: 11/25/2024 ROADWAY MANAGEMENT SYSTEM PAGE NUMBER: 32  
PRINT DATE: 11/26/2024 SLD COUNTY/SR - ANNUAL PRINT COUNTY: CLINTON

DIR: B TOTAL LEN: 49.479 MI. DIST: 02-3 SR: 120  
LEFT MUN: CHAPMAN T RIGHT MUN: CHAPMAN T

	132149 FT			132149 FT 1 0 00105 0 01 1325+07 5 0530/0000 LENGTH(AH 2845 BK 2403)
	129746 FT			129746 FT 1 0 00105 0 01 1301+03 5 0520/0000 LENGTH(AH 2403 BK 2722)
JACK PAULHAMUS PKWY (T551)	0510/1600	POI		0510/1600 (APRA) TO PADOT STOCKPI 0510/1294 BMSSEN 18/0120/0510/1162 1 0 00105 0 01 1285+45 YOUNG WOMENS CREEK
SCHOOLHOUSE RD (T314)	0510/0812	==	==	0510/1162 BMSBG 18/0120/0510/1162 0510/0812 REESE RD (T313)
1 0 00105 0 01 1273+81 127024 FT MAPLE AV (T517)	0510/0000	==	==	127024 FT 5 0510/0000 LENGTH(AH 2722 BK 2058) RANSDORF AV (T518)
MAIN ST (TBC )	0500/1006	==	==	0500/1771
SUMMERSON MTN RD (T313)	0500/0564 124966 FT	==	==	0500/0926 SUMMERSON ST (T571) 0500/0564 REESE RD (T313) 124966 FT 1 0 00105 0 01 1253+23 5 0500/0000 VILLAGE: NORTH BEND LENGTH(AH 2058 BK 2429)
	122537 FT	POE		(APRA) THOMPSON LOGGING 0490/0698 THOMPSON LOGGING RD (PRDR) 122537 FT 1 0 00105 0 01 1228+94 5 0490/0000 LENGTH(AH 2429 BK 3113) BUCKTAIL AV

EXTRACT DATE: 11/25/2024 ROADWAY MANAGEMENT SYSTEM PAGE NUMBER: 31  
PRINT DATE: 11/26/2024 SLD COUNTY/SR - ANNUAL PRINT COUNTY: CLINTON

DIR: B TOTAL LEN: 49.479 MI. DIST: 02-3 SR: 120  
LEFT MUN: CHAPMAN T RIGHT MUN: CHAPMAN T

THOMPSON LN  
(T499)

0480/1374

HOMAN ST  
(T450)  
SMITH LUMBER CO RD  
(PRDR)

0480/0416

0480/0050  
119424 FT

MILTON ST  
(T498)  
FRANKLIN ST  
(T439)

0470/2159

0470/1607

FAIRVIEW LN  
(TWP)

0470/0763

116932 FT

LAUREL ST  
(BORO)  
PONDA ST  
(BORO)

0460/1777

0460/1507

114451 FT

DELAWARE ST  
(BORO)

0450/1964

0480/2640 (T558)

0480/1358 ASPEN RD  
(T499)

0480/0050 (APRA) SMITH LUMBER CO  
119424 FT 1 0 00105 0 01 1197+89  
0480/0000 LENGTH(AH 3113 BK 2492)

0470/0187 CHAPMAN  
116932 FT RENOVO B  
1 0 00105 0 01 1172+75  
VILLAGE: FARWELL

0470/0000 NC RENOVO RD  
0460/2455 LENGTH(AH 2492 BK 2481)  
BMSSEN 18/0120/0460/2402  
1 0 00105 0 01 1148+00  
PADDY RUN  
0460/2402 BMSBG 18/0120/0460/2402

114451 FT 1 0 00105 0 01 1148+00  
0460/0000 LENGTH(AH 2481 BK 2312)

0450/1654 BMSSEN 18/0120/0450/1187  
1 0 00105 0 01 1137+42  
ACCESS ROAD  
0450/1187 BMSBG 18/0120/0450/1187

DIR: B      TOTAL LEN: 49.479 MI.      DIST: 02-3      SR: 120  
LEFT MUN: RENOVO B      RIGHT MUN: RENOVO B

DIR: B	TOTAL LEN:	49.479 MI.	DIST: 02-3	SR: 120
LEFT MUN: RENOVO B			RIGHT MUN: RENOVO B	
BORO)	0430/1228	=		
HIRD ST	0430/1044	=	0430/1044	CHAMPLAIN AVE
BORO)		=	(BORO)	
T CLAIR AV	0430/0558	=		
BORO)	107311 FT			
			107311 FT	1 0 00105 0 00 1075+05
			S 0430/0000	LENGTH(AH 2356 BK 2395)
			0422/1455	BMS EN 18/0120/0422/1253
				O O 00000 0 00 0000+00
			0422/1253	NORFOLK SOUTHERN RAIL RR
				BMSBG 18/0120/0422/1253
STOUTS HILL AV	0422/1228	=		
BORO)				
	104916 FT		104916 FT	1 0 00105 0 00 1050+64
			S 0422/0000	LENGTH(AH 2395 BK 2276)
BREWERY RUN AV	0410/1356	=		
BORO)				
			0410/1245	BREWER Y RUN
				STRUCTURE LENGTH 12 FT
				BMSID 18/0120/0410/1245
AMARACK RD	0410/0448	=	0410/0331	BMS EN 18/0120/0410/0308
SR0144 SEG 0390/0000)				1 0 00105 0 00 1032+13
				DRURY RUN
				BMSBG 18/0120/0410/0308
			0410/0308	RENOVO
				NOYES T
RATZMAR AV	0410/0208	=		
T314)	102640 FT		102640 FT	1 0 00105 0 00 1028+10
				NC HURON AV
			S 0410/0000	LENGTH(AH 2276 BK 2733)
	099907 FT		099907 FT	1 0 00105 0 00 1000+49

EXTRACT DATE: 11/25/2024 ROADWAY MANAGEMENT SYSTEM PAGE NUMBER: 28  
PRINT DATE: 11/26/2024 SLD COUNTY/SR - ANNUAL PRINT COUNTY: CLINTON

DIR: B TOTAL LEN: 49.479 MI. DIST: 02-3 SR: 120  
LEFT MUN: NOYES T RIGHT MUN: NOYES T

0400/0000 LENGTH(AH 2733 BK 2644)

097263 FT

097263 FT 1 0 00105 0 00 0973+58  
0390/0000 LENGTH(AH 2644 BK 2697)

094566 FT

094566 FT 1 0 00105 0 00 0946+35  
VILLAGE: DRURY  
0380/0000 LENGTH(AH 2697 BK 2039)

ELIZABETH ST  
(T319)

0370/1078

==

SHINTOWN LN  
(T313)  
UNKNOWN RD  
(TWP)

0370/0156

==

0370/0084

==

092527 FT

0370/0063 RIVER RD  
0370/0020 (T312)  
092527 FT BMSBN 18/0120/0370/0000  
1 0 00105 0 00 0925+77  
VILLAGE: SHINTOWN  
SHINTOWN RUN  
BMSBG 18/0120/0370/0000  
0370/0000 LENGTH(AH 2039 BK 2775)

089752 FT

089752 FT 1 0 00105 0 00 0897+72  
0360/0000 LENGTH(AH 2775 BK 2422)

EXTRACT DATE: 11/25/2024 ROADWAY MANAGEMENT SYSTEM PAGE NUMBER: 27  
PRINT DATE: 11/26/2024 SLD COUNTY/SR - ANNUAL PRINT COUNTY: CLINTON

DIR: B TOTAL LEN: 49.479 MI. DIST: 02-3 SR: 120  
LEFT MUN: NOYES T RIGHT MUN: NOYES T

087330 FT

087330 FT 1 0 00105 0 00 0873+55  
S 0350/0000 LENGTH(AH 2422 BK 2682)

084648 FT

084648 FT 1 0 00105 0 00 0846+78  
S 0340/0000 LENGTH(AH 2682 BK 2742)

081906 FT

081906 FT 1 0 00105 0 00 0819+42  
S 0330/0000 LENGTH(AH 2742 BK 2359)  
DRY RUN  
STRUCTURE LENGTH 8 FT  
0320/1944 BMSID 18/0120/0320/1944

079547 FT

079547 FT 1 0 00105 0 00 0795+88  
S 0320/0000 LENGTH(AH 2359 BK 2513)

SCHOOL LN  
(T308) 0310/0367  
1 0 00105 0 00 0770+80 077034 FT  
(TBK) KETTLE CREEK RD  
(T306) 0310/0000

==

077034 FT

S 0310/0000 LENGTH(AH 2513 BK 2813)  
0300/2745 BMSID 18/0120/0300/2531  
1 0 00105 0 00 0741+74  
KETTLE CREEK

==

EXTRACT DATE: 11/25/2024 ROADWAY MANAGEMENT SYSTEM PAGE NUMBER: 26  
PRINT DATE: 11/26/2024 SLD COUNTY/SR - ANNUAL PRINT COUNTY: CLINTON

DIR: B TOTAL LEN: 49.479 MI. DIST: 02-3 SR: 120  
LEFT MUN: NOYES T RIGHT MUN: NOYES T

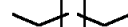
BITUMEN RD  
(T307)

0300/2484



0300/2531 BMSBG 18/0120/0300/2531

074221 FT



074221 FT 1 0 00105 0 00 0742+67

5 0300/0000 VILLAGE: WESTPORT  
LENGTH(AH 2813 BK 2348)

071873 FT

071873 FT 1 0 00105 0 00 0719+19

5 0290/0000 LENGTH(AH 2348 BK 2788)

069085 FT

069085 FT 1 0 00105 0 00 0691+30

5 0280/0000 LENGTH(AH 2788 BK 2420)

066665 FT

066665 FT 1 0 00105 0 00 0667+10

5 0270/0000 LENGTH(AH 2420 BK 2116)

064549 FT

064549 FT 1 0 00105 0 00 0645+69

MILLIGAN RUN  
STRUCTURE LENGTH 12 FT  
BMSID 18/0120/0260/0000

EXTRACT DATE: 11/25/2024 ROADWAY MANAGEMENT SYSTEM PAGE NUMBER: 25  
PRINT DATE: 11/26/2024 SLD COUNTY/SR - ANNUAL PRINT COUNTY: CLINTON

DIR: B TOTAL LEN: 49.479 MI. DIST: 02-3 SR: 120  
LEFT MUN: NOYES T RIGHT MUN: NOYES T

0260/0000 LENGTH(AH 2116 BK 2769)

061780 FT

061780 FT 1 0 00105 0 00 0617+97  
0250/0000 LENGTH(AH 2769 BK 2428)

LC TO COOKS RUN RD  
(CONN)  
COOKS RUN RD  
(FRST)

0240/0267  
0240/0199  
059352 FT

=  
=

059352 FT 1 0 00105 0 00 0593+47  
0240/0000 LENGTH(AH 2428 BK 2826)

0230/1810 BMS EN 18/0120/0230/1748  
1 0 00105 0 00 0564+96  
COOKES RUN  
0230/1748 BMSBG 18/0120/0230/1748

056526 FT

056526 FT 1 0 00105 0 00 0565+09  
0230/0000 LENGTH(AH 2826 BK 2889)

053637 FT

053637 FT 1 0 00105 0 00 0536+32  
0220/0000 LENGTH(AH 2889 BK 2259)

EXTRACT DATE: 11/25/2024 ROADWAY MANAGEMENT SYSTEM PAGE NUMBER: 24  
PRINT DATE: 11/26/2024 SLD COUNTY/SR - ANNUAL PRINT COUNTY: CLINTON

DIR: B TOTAL LEN: 49.479 MI. DIST: 02-3 SR: 120  
LEFT MUN: NOYES T RIGHT MUN: NOYES T

051378 FT

051378 FT 1 0 00105 0 00 0513+83  
S 0210/0000 LENGTH(AH 2259 BK 2472)

048906 FT

0200/1160 NOYES  
EAST KEATING T  
048906 FT 1 0 00105 0 00 0489+21  
S 0200/0000 LENGTH(AH 2472 BK 2482)

046424 FT

046424 FT 1 0 00105 0 00 0464+49  
S 0190/0000 LENGTH(AH 2482 BK 1824)

044600 FT

044600 FT 1 0 00105 0 00 0446+32  
S 0180/0000 LENGTH(AH 1824 BK 3008)

041592 FT

UPPER STIMPSON RUN  
STRUCTURE LENGTH 8 FT  
0170/1083 BMSID 18/0120/0170/1083  
KEATING MT RD  
0170/1056 (SR4002 SEG 0150/2604)  
041592 FT 1 0 00105 0 00 0416+34  
S 0170/0000 VILLAGE: KEATING  
LENGTH(AH 3008 BK 2653)

EXTRACT DATE: 11/25/2024 ROADWAY MANAGEMENT SYSTEM PAGE NUMBER: 23  
PRINT DATE: 11/26/2024 SLD COUNTY/SR - ANNUAL PRINT COUNTY: CLINTON

DIR: B TOTAL LEN: 49.479 MI.  
LEFT MUN: EAST KEATING T

DIST: 02-3 SR: 120  
RIGHT MUN: EAST KEATING T

038939 FT

038939 FT 1 0 00105 0 00 0389+83  
S 0160/0000 LENGTH(AH 2653 BK 2735)

036204 FT

036204 FT 1 0 00105 0 00 0362+48  
S 0150/0000 LENGTH(AH 2735 BK 2279)

033925 FT

033925 FT 1 0 00105 0 00 0339+69  
S 0140/0000 LENGTH(AH 2279 BK 2349)

031576 FT

031576 FT 1 0 00105 0 00 0316+20  
S 0130/0000 LENGTH(AH 2349 BK 2799)

028777 FT

028777 FT 1 0 00105 0 00 0288+00  
S 0120/0000 LENGTH(AH 2799 BK 2313)

026464 FT

026464 FT 1 0 00105 0 00 0264+87  
S 0110/0000 LENGTH(AH 2313 BK 2376)

EXTRACT DATE: 11/25/2024 ROADWAY MANAGEMENT SYSTEM PAGE NUMBER: 22  
PRINT DATE: 11/26/2024 SLD COUNTY/SR - ANNUAL PRINT COUNTY: CLINTON

DIR: B TOTAL LEN: 49.479 MI. DIST: 02-3 SR: 120  
LEFT MUN: EAST KEATING T RIGHT MUN: EAST KEATING T

024088 FT

024088 FT 1 0 00105 0 00 0241+11  
S 0100/0000 LENGTH(AH 2376 BK 2668)

021420 FT

021420 FT 1 0 00105 0 00 0214+47  
S 0090/0000 LENGTH(AH 2668 BK 2445)

018975 FT

018975 FT 1 0 00105 0 00 0189+80  
S 0080/0000 LENGTH(AH 2445 BK 2542)

016433 FT

016433 FT 1 0 00105 0 00 0164+41  
MILL RUN  
STRUCTURE LENGTH 25 FT  
BMSID 18/0120/0070/0000  
S 0070/0000 LENGTH(AH 2542 BK 3538)

012895 FT

012895 FT 1 0 00105 0 00 0129+03  
S 0060/0000 LENGTH(AH 3538 BK 2290)

EXTRACT DATE: 11/25/2024 ROADWAY MANAGEMENT SYSTEM PAGE NUMBER: 21  
PRINT DATE: 11/26/2024 SLD COUNTY/SR - ANNUAL PRINT COUNTY: CLINTON

DIR: B TOTAL LEN: 49.479 MI. DIST: 02-3 SR: 120  
LEFT MUN: EAST KEATING T RIGHT MUN: EAST KEATING T

MONTOUR RD  
(FRST)

010605 FT

010605 FT 1 0 00105 0 00 0106+15  
S 0050/0000 LENGTH(AH 2290 BK 2489)

008116 FT

0040/0022 BMS EN 18/0120/0040/0000  
008116 FT 1 0 00105 0 00 0081+26  
MONTOUR RUN  
BMSBG 18/0120/0040/0000  
S 0040/0000 LENGTH(AH 2489 BK 2961)

0030/2537

005155 FT

005155 FT 1 0 00105 0 00 0051+65  
S 0030/0000 LENGTH(AH 2961 BK 2497)

002658 FT

002658 FT 1 0 00105 0 00 0026+74  
S 0020/0000 LENGTH(AH 2497 BK 2658)

000000 FT

000000 FT 1 0 00105 0 00 0000+00  
NC BUCKTAIL TRAIL HW  
INTER-BK BUCKTAIL TRAIL HW  
(SRO120 SEG 0750/3751)  
MFC BEGIN = C  
BK-CAMERON (12)  
S 0010/0000 LENGTH(AH 2658 BK 0000)

EXTRACT DATE: 11/25/2024 ROADWAY MANAGEMENT SYSTEM PAGE NUMBER: 20  
PRINT DATE: 11/26/2024 SLD COUNTY/SR - ANNUAL PRINT COUNTY: CLINTON  
DIR: E TOTAL LEN: 23.996 MI. DIST: 02-3 SR: 80  
LEFT MUN: GREENE T RIGHT MUN: GREENE T

AH-UNION (59) 126701 FT  
Z H CONFAIR MEMORIAL HW INTER-AHD  
(SR0080 SEG 1945/0000) 1941/3223

DMS SIGN STRUCTURE  
BMSID 18/0080/1941/0090 1941/0090  
1 0 01009 0 00 1232+76 123478 FT  
MILEPOST 194.00  
LENGTH(AH 3223 BK 2783) 1941/0000  
ROADSIDE REST AREA RD  
(SR9203 SEG 0010/0000) 1935/2244

BRANCH FISHING CREEK  
STRUCTURE LENGTH 10 FT  
BMSID 18/0080/1935/1931 1935/1931

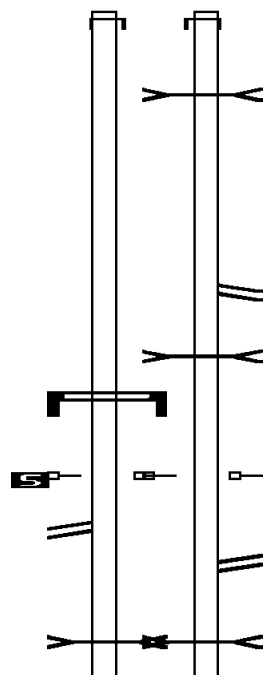
126573 FT  
INTER-AHD  
1940/3907

1940/3526  
W 1940/2940

1940/1055  
ROADSIDE REST RD  
(SR9204 SEG 0010/1603)  
FISHING CREEK  
STRUCTURE LENGTH 18 FT  
1940/0492 BMSID 18/0080/1940/0492

122666 FT 1 0 01009 0 00 1226+03  
MILEPOST 194.00  
1940/0000 LENGTH(AH 3907 BK 2634)

1934/2100  
ROADSIDE REST RD  
(SR9204 SEG 0010/0000)  
BRANCH FISHING CREEK  
STRUCTURE LENGTH 10 FT  
1934/1790 BMSID 18/0080/1934/1790



EXTRACT DATE: 11/25/2024 ROADWAY MANAGEMENT SYSTEM PAGE NUMBER: 19  
PRINT DATE: 11/26/2024 SLD COUNTY/SR - ANNUAL PRINT COUNTY: CLINTON

DIR: E TOTAL LEN: 23.996 MI. DIST: 02-3 SR: 80  
LEFT MUN: GREENE T RIGHT MUN: GREENE T

ROADSIDE REST AREA RD  
(SR9203 SEG 0010/1880) 1935/0428  
1 0 01009 0 00 1204+94 120695 FT  
LENGTH(AH 2783 BK 2497) 1935/0000

120032 FT 1 0 01009 0 00 1199+66  
1934/0000 LENGTH(AH 2634 BK 2640)

BRANCH FISHING CREEK  
STRUCTURE LENGTH 14 FT  
BMSID 18/0080/1931/0722 1931/0722

BRANCH FISHING CREEK  
STRUCTURE LENGTH 14 FT  
BMSID 18/0080/1930/0745 1930/0745

1 0 01009 0 00 1179+88 118198 FT  
MILEPOST 193.00  
LENGTH(AH 2497 BK 2564) 1931/0000

117392 FT 1 0 01009 0 00 1173+47  
MILEPOST 193.00  
1930/0000 LENGTH(AH 2640 BK 2519)

CROSSOVER RD  
(CONN) 1925/1843

1924/1775 CROSSOVER RD  
(CONN)

1 0 01009 0 00 1154+25 115634 FT  
LENGTH(AH 2564 BK 2640) 1925/0000  
RAMP D RD  
(SR8010 SEG 0500/0000) 1921/2483

114873 FT 1 0 01009 0 00 1148+17  
1924/0000 LENGTH(AH 2519 BK 2693)

1920/1815 RAMP C RD  
(SR8010 SEG 0750/1345)

BMS EN 18/0080/1921/1017 1921/1171  
1 0 01009 0 00 1138+98  
LR 18018  
BMS BG 18/0080/1921/1017 1921/1017

1920/0903 BMS EN 18/0080/1920/0761  
1 0 01009 0 00 1129+61  
LR 18018  
1920/0761 BMS BG 18/0080/1920/0761

1 0 01009 0 00 1127+82 112994 FT  
MILEPOST 192.00  
LENGTH(AH 2640 BK 2568) 1921/0000  
RAMP B RD  
(SR8010 SEG 0250/1581) 1915/2471

112180 FT 1 0 01009 0 00 1121+80  
MILEPOST 192.00  
1920/0000 LENGTH(AH 2693 BK 2837)

1914/2063 RAMP A RD  
(SR8010 SEG 0010/0000)

EXTRACT DATE: 11/25/2024 ROADWAY MANAGEMENT SYSTEM PAGE NUMBER: 18  
PRINT DATE: 11/26/2024 SLD COUNTY/SR - ANNUAL PRINT COUNTY: CLINTON

DIR: E TOTAL LEN: 23.996 MI. DIST: 02-3 SR: 80  
LEFT MUN: GREENE T RIGHT MUN: GREENE T

BRANCH BIG FISHING CREE					BRANCH BIG FISHING CREE			
STRUCTURE LENGTH 14 FT					STRUCTURE LENGTH 14 FT			
BMSID 18/0080/1914/1336 1915/1125					BMSID 18/0080/1914/1336			
1 0 01009 0 00 1102+15 110426 FT					109343 FT 1 0 01009 0 00 1093+45			
LENGTH(AH 2568 BK 2640) 1915/0000					LENGTH(AH 2837 BK 2640)			
1 0 01009 0 00 1075+84 107786 FT					106703 FT 1 0 01009 0 00 1067+05			
MILEPOST 191.00					MILEPOST 191.00			
LENGTH(AH 2640 BK 2798) 1911/0000					LENGTH(AH 2640 BK 2513)			
BMSID 18/0080/1901/1341 1901/1511					BMSID 18/0080/1904/1414			
1 0 01009 0 00 1036+28					1 0 01009 0 00 1055+50			
LR 359					LR 359			
BMSBG 18/0080/1901/1341 1901/1341					BMSBG 18/0080/1904/1414			
CROSSOVER RD					DMS SIGN STRUCTURE			
(CONN) 1901/1296					BMSID 18/0080/1904/1140			
DMS SIGN STRUCTURE					104190 FT 1 0 01009 0 00 1041+79			
BMSID 18/0080/1901/1052 1901/1052					LENGTH(AH 2513 BK 2663)			
1 0 01009 0 00 1021+69 102348 FT					1900/2503 DRAINAGE			
					STRUCTURE LENGTH 20 FT			
					BMSID 18/0080/1900/2503			
					1900/2309 CROSSOVER RD			
					(CONN)			
					RWIS SITE/AT MP 190			
					101527 FT 1 0 01009 0 00 1015+07			

EXTRACT DATE: 11/25/2024 ROADWAY MANAGEMENT SYSTEM PAGE NUMBER: 17  
PRINT DATE: 11/26/2024 SLD COUNTY/SR - ANNUAL PRINT COUNTY: CLINTON

DIR: E TOTAL LEN: 23.996 MI. DIST: 02-3 SR: 80  
LEFT MUN: GREENE T RIGHT MUN: GREENE T

MILEPOST	190.00						MILEPOST	190.00
LENGTH(AH 2640 BK 3409)	1901/0000	5					5	1900/0000 LENGTH(AH 2663 BK 2654)

1 0 01009 0 00 0987+68 098939 FT  
LENGTH(AH 3409 BK 2689) 1895/0000 5

098873 FT 1 0 01009 0 00 0988+72  
5 1894/0000 LENGTH(AH 2654 BK 2640)

1 0 01009 0 00 0960+79 096250 FT  
MILEPOST 189.00  
LENGTH(AH 2689 BK 2639) 1891/0000 5

096233 FT 1 0 01009 0 00 0962+36  
MILEPOST 189.00  
5 1890/0000 LENGTH(AH 2640 BK 2713)

1 0 01009 0 00 0934+51 093611 FT  
LENGTH(AH 2639 BK 2658) 1885/0000 5

093520 FT 1 0 01009 0 00 0934+67  
5 1884/0000 LENGTH(AH 2713 BK 2697)

1 0 01009 0 00 0907+94 090953 FT  
MILEPOST 188.00  
LENGTH(AH 2658 BK 2683) 1881/0000 5

090823 FT 1 0 01009 0 00 0908+29  
MILEPOST 188.00  
5 1880/0000 LENGTH(AH 2697 BK 2481)

EXTRACT DATE: 11/25/2024 ROADWAY MANAGEMENT SYSTEM PAGE NUMBER: 16  
PRINT DATE: 11/26/2024 SLD COUNTY/SR - ANNUAL PRINT COUNTY: CLINTON

DIR: E TOTAL LEN: 23.996 MI. DIST: 02-3 SR: 80  
LEFT MUN: GREENE T RIGHT MUN: GREENE T

CROSSOVER RD  
(CONN) 1875/0173  
1 0 01009 0 00 0881+17 088270 FT  
LENGTH(AH 2683 BK 2608) 1875/0000

1 0 01009 0 00 0854+95 085662 FT  
LENGTH(AH 2608 BK 2608) 1871/0000  
MILEPOST 187.00 1865/2576

1 0 01009 0 00 0829+20 083054 FT  
LENGTH(AH 2608 BK 2648) 1865/0000

BRANCH FISHING CREEK  
STRUCTURE LENGTH 18 FT  
BMSID 18/0080/1860/0000 1861/0215

1 0 01009 0 00 0802+72 080406 FT  
MILEPOST 186.00  
LENGTH(AH 2648 BK 2679) 1861/0000

CROSSOVER RD  
(CONN) 1855/1581

RAMP C RD  
(SR8008 SEG 0500/0000) 1855/0550

1874/0143 CROSSOVER RD  
(CONN) 088342 FT  
1 0 01009 0 00 0883+57  
1874/0000 LENGTH(AH 2481 BK 2671)

085671 FT 1 0 01009 0 00 0856+91  
MILEPOST 187.00  
1870/0000 LENGTH(AH 2671 BK 2582)

083089 FT 1 0 01009 0 00 0831+03  
1864/0000 LENGTH(AH 2582 BK 2695)











080394 FT 1 0 01009 0 00 0804+13  
BRANCH FISHING CREEK  
STRUCTURE LENGTH 18 FT  
BMSID 18/0080/1860/0000  
MILEPOST 186.00  
1860/0000 LENGTH(AH 2695 BK 2656)

1854/1593 CROSSOVER RD  
(CONN)

RAMP D RD

EXTRACT DATE: 11/25/2024 ROADWAY MANAGEMENT SYSTEM PAGE NUMBER: 15  
PRINT DATE: 11/26/2024 SLD COUNTY/SR - ANNUAL PRINT COUNTY: CLINTON

DIR: E TOTAL LEN: 23.996 MI. DIST: 02-3 SR: 80  
LEFT MUN: GREENE T RIGHT MUN: GREENE T

1 0 01009 0 00 0776+00 077727 FT		1854/0386 (SR8008 SEG 0750/0831)
LENGTH(AH 2679 BK 2640) 1855/0000		077738 FT 1 0 01009 0 00 0777+76
BMSID 18/0080/1851/2266 1851/2385		1854/0000 LENGTH(AH 2656 BK 2626)
1 0 01009 0 00 0773+15		1850/2341 BMSID 18/0080/1850/2217
LR 58 SPUR		1 0 01009 0 00 0773+15
BMSBG 18/0080/1851/2266 1851/2266		1850/2217 BMSBG 18/0080/1850/2217
RAMP A RD		
(SR8008 SEG 0250/0855) 1851/1551		
		1850/1227 RAMP B RD
		(SR8008 SEG 0010/0000)
1 0 01009 0 00 0749+50 075087 FT		075112 FT 1 0 01009 0 00 0751+33
MILEPOST 185.00		MILEPOST 185.00
LENGTH(AH 2640 BK 2556) 1851/0000		1850/0000 LENGTH(AH 2626 BK 2755)
DMS SIGN STRUCTURE		
BMSID 18/0080/1845/1986 1845/1986		
CROSSOVER RD		1844/1911 CROSSOVER RD
(CONN) 1845/1731		(CONN)
TRIB PEPPER RUN		
STRUCTURE LENGTH 8 FT		
BMSID 18/0080/1845/1292 1845/1292		
1 0 01009 0 00 0723+91 072531 FT		072357 FT 1 0 01009 0 00 0723+87
LENGTH(AH 2556 BK 2542) 1845/0000		1844/0000 LENGTH(AH 2755 BK 2607)
PEPPER RUN		
STRUCTURE LENGTH 25 FT		
BMSID 18/0080/1841/1313 1841/1313		1840/1905 PEPPER RUN
		STRUCTURE LENGTH 19 FT
		BMSID 18/0080/1840/1905
1 0 01009 0 00 0698+49 069989 FT		069750 FT 1 0 01009 0 00 0697+50
MILEPOST 184.00		MILEPOST 184.00
LENGTH(AH 2542 BK 2697) 1841/0000		1840/0000 LENGTH(AH 2607 BK 2421)

EXTRACT DATE: 11/25/2024 ROADWAY MANAGEMENT SYSTEM PAGE NUMBER: 14  
PRINT DATE: 11/26/2024 SLD COUNTY/SR - ANNUAL PRINT COUNTY: CLINTON

DIR: E TOTAL LEN: 23.996 MI. DIST: 02-3 SR: 80  
LEFT MUN: GREENE T RIGHT MUN: GREENE T

1 0 01009 0 00 0671+46 067292 FT  
LENGTH(AH 2697 BK 2640) 1835/0000

067329 FT 1 0 01009 0 00 0673+34  
1834/0000 LENGTH(AH 2421 BK 2668)

BMS EN 18/0080/1831/0274 1831/0385  
1 0 01009 0 00 0648+49  
FORESTRY RD  
BMS BG 18/0080/1831/0274 1831/0274  
1 0 01009 0 00 0644+96 064652 FT  
MILEPOST 183.00  
LENGTH(AH 2640 BK 2402) 1831/0000

1830/0138 BMS EN 18/0080/1830/0027  
1 0 01009 0 00 0646+78  
FORESTRY RD  
1830/0027 BMS BG 18/0080/1830/0027  
064661 FT 1 0 01009 0 00 0646+79  
MILEPOST 183.00  
1830/0000 LENGTH(AH 2668 BK 2705)  
DMS SIGN STRUCTURE  
1824/2640 BMS ID 18/0080/1824/2640

GREENE  
LAMAR T

1825/1214

1824/1237

GREENE  
LAMAR T

1 0 01009 0 00 0620+96 062250 FT  
LENGTH(AH 2402 BK 2681) 1825/0000  
CROSSOVER RD  
(CONN) 1821/2444

061956 FT 1 0 01009 0 00 0619+53  
1824/0000 LENGTH(AH 2705 BK 2660)  
1820/2287 CROSSOVER RD  
(CONN)

1 0 01009 0 00 0594+58 059569 FT  
MILEPOST 182.00  
LENGTH(AH 2681 BK 2653) 1821/0000

059296 FT 1 0 01009 0 00 0592+80  
MILEPOST 182.00  
1820/0000 LENGTH(AH 2660 BK 2648)

1 0 01009 0 00 0568+16 056916 FT  
LENGTH(AH 2653 BK 2640) 1815/0000

056648 FT 1 0 01009 0 00 0566+32  
1814/0000 LENGTH(AH 2648 BK 2640)

EXTRACT DATE: 11/25/2024 ROADWAY MANAGEMENT SYSTEM PAGE NUMBER: 13  
PRINT DATE: 11/26/2024 SLD COUNTY/SR - ANNUAL PRINT COUNTY: CLINTON

DIR: E TOTAL LEN: 23.996 MI. DIST: 02-3 SR: 80  
LEFT MUN: LAMAR T RIGHT MUN: LAMAR T

1 0 01009 0 00 0541+65 054276 FT	054008 FT	1 0 01009 0 00 0539+97
MILEPOST 181.00		MILEPOST 181.00
LENGTH(AH 2640 BK 2504) 1811/0000	1810/0000	LENGTH(AH 2640 BK 2627)

1 0 01009 0 00 0516+56 051772 FT	051381 FT	1 0 01009 0 00 0513+87
LENGTH(AH 2504 BK 2640) 1805/0000	1804/0000	LENGTH(AH 2627 BK 2653)
TRIB LONG RUN		TRIB LONG RUN
STRUCTURE LENGTH 8 FT		STRUCTURE LENGTH 8 FT
BMSID 18/0080/1800/2388 1801/2274	1800/2388	BMSID 18/0080/1800/2388

1 0 01009 0 00 0490+25 049132 FT	048728 FT	1 0 01009 0 00 0487+24
MILEPOST 180.00		MILEPOST 180.00
LENGTH(AH 2640 BK 2890) 1801/0000	1800/0000	LENGTH(AH 2653 BK 2660)

1 0 01009 0 00 0461+80 046242 FT	046068 FT	1 0 01009 0 00 0460+57
LENGTH(AH 2890 BK 2640) 1795/0000	1794/0000	LENGTH(AH 2660 BK 2640)

1 0 01009 0 00 0435+38 043602 FT	043428 FT	1 0 01009 0 00 0434+61
MILEPOST 179.00		MILEPOST 179.00

EXTRACT DATE: 11/25/2024 ROADWAY MANAGEMENT SYSTEM PAGE NUMBER: 12  
PRINT DATE: 11/26/2024 SLD COUNTY/SR - ANNUAL PRINT COUNTY: CLINTON

DIR: E TOTAL LEN: 23.996 MI. DIST: 02-3 SR: 80  
LEFT MUN: LAMAR T RIGHT MUN: LAMAR T

LENGTH(AH 2640 BK 2680) 1791/0000 1790/0000 LENGTH(AH 2640 BK 2604)

1 0 01009 0 00 0408+61 040922 FT  
LENGTH(AH 2680 BK 2677) 1785/0000  
CROSSOVER RD  
(CONN) 1781/2478

040824 FT 1 0 01009 0 00 0408+11  
1784/0000 LENGTH(AH 2604 BK 2640)  
CROSSOVER RD  
(CONN) 1780/2464

1 0 01009 0 00 0382+22 038245 FT  
MILEPOST 178.00  
LENGTH(AH 2677 BK 2706) 1781/0000  
RAMP C RD  
(SR8006 SEG 0500/0000) 1775/2604

038184 FT 1 0 01009 0 00 0381+71  
1780/0000 LENGTH(AH 2640 BK 2609)  
RAMP D RD  
(SR8006 SEG 0750/1094)  
1774/2487

BMS EN 18/0080/1775/1429 1775/1541  
1 0 01009 0 00 0369+98  
LR 1063  
BMS BG 18/0080/1775/1429 1775/1429  
TRIB FISHING CREEK  
STRUCTURE LENGTH 15 FT  
BMS ID 18/0080/1775/0980 1775/0980

1774/1466 BMS EN 18/0080/1774/1340  
1 0 01009 0 00 0369+00  
LR 1063  
1774/1340 BMS BG 18/0080/1774/1340  
TRIB FISHING CREEK  
1774/0935 STRUCTURE LENGTH 16 FT  
BMS ID 18/0080/1774/0935

RAMP A RD  
(SR8006 SEG 0250/1196) 1775/0318

1774/0288 RAMP B RD  
035575 FT (SR8006 SEG 0010/0000)  
1774/0000 1 0 01009 0 00 0355+60  
LENGTH(AH 2609 BK 2705)

1 0 01009 0 00 0355+15 035539 FT  
LENGTH(AH 2706 BK 2572) 1775/0000

EXTRACT DATE: 11/25/2024 ROADWAY MANAGEMENT SYSTEM PAGE NUMBER: 11  
PRINT DATE: 11/26/2024 SLD COUNTY/SR - ANNUAL PRINT COUNTY: CLINTON

DIR: E TOTAL LEN: 23.996 MI. DIST: 02-3 SR: 80  
LEFT MUN: LAMAR T RIGHT MUN: LAMAR T

1 0 01009 0 00 0329+55 032967 FT 032870 FT 1 0 01009 0 00 0328+64  
MILEPOST 177.00 MILEPOST 177.00  
LENGTH(AH 2572 BK 2650) 1771/0000 1770/0000 LENGTH(AH 2705 BK 2628)

1 0 01009 0 00 0303+09 030317 FT 030242 FT 1 0 01009 0 00 0302+10  
LENGTH(AH 2650 BK 2640) 1765/0000 1764/0000 LENGTH(AH 2628 BK 2640)

BRANCH FISHING CREEK  
STRUCTURE LENGTH 11 FT  
BMSID 18/0080/1760/1877 1761/1886 1760/1877  
BMSSEN 18/0080/1761/1530 1761/1623 1760/1603  
1 0 01009 0 00 0292+23  
TWP RD 354  
BMSBG 18/0080/1761/1530 1761/1530 1760/1511  
BRANCH FISHING CREEK  
STRUCTURE LENGTH 11 FT  
BMSID 18/0080/1760/1877  
BMSSEN 18/0080/1760/1511  
1 0 01009 0 00 0290+84  
TWP RD 354  
BMSBG 18/0080/1760/1511

1 0 01009 0 00 0276+70 027677 FT 027602 FT 1 0 01009 0 00 0275+80  
MILEPOST 176.00 MILEPOST 176.00  
LENGTH(AH 2640 BK 2514) 1761/0000 1760/0000 LENGTH(AH 2640 BK 2649)

1 0 01009 0 00 0251+62 025163 FT 024953 FT 1 0 01009 0 00 0249+24  
LENGTH(AH 2514 BK 2640) 1755/0000 1754/0000 LENGTH(AH 2649 BK 2640)  
LAMAR  
PORTER T 1751/2397 1750/2315 PORTER T

BMSSEN 18/0080/1751/1046 1751/1431 1750/1218 BMSSEN 18/0080/1750/0787  
1 0 01009 0 00 0234+23 1 0 01009 0 00 0229+76  
LR 18007 TSR 342 LR 18007 TSR 342  
BMSBG 18/0080/1751/1046 1751/1046 1750/0787 BMSBG 18/0080/1750/0787  
DMS SIGN STRUCTURE  
BMSID 18/0080/1751/0607 1751/0607

1 0 01009 0 00 0225+05 022523 FT 1750/0343 DMS SIGN STRUCTURE  
022313 FT BMSID 18/0080/1750/0343  
1 0 01009 0 00 0222+95

EXTRACT DATE: 11/25/2024 ROADWAY MANAGEMENT SYSTEM PAGE NUMBER: 10  
PRINT DATE: 11/26/2024 SLD COUNTY/SR - ANNUAL PRINT COUNTY: CLINTON

DIR: E TOTAL LEN: 23.996 MI. DIST: 02-3 SR: 80  
LEFT MUN: PORTER T RIGHT MUN: PORTER T

MILEPOST 175.00  
LENGTH(AH 2640 BK 2804) 1751/0000 S S 1750/0000 MILEPOST 175.00  
LENGTH(AH 2640 BK 2630)

1 0 01009 0 00 0197+01 019719 FT  
LENGTH(AH 2804 BK 2640) 1745/0000 S S 019683 FT 1 0 01009 0 00 0196+65  
S 1744/0000 LENGTH(AH 2630 BK 2656)

1 0 01009 0 00 0170+59 017079 FT  
MILEPOST 174.00  
LENGTH(AH 2640 BK 2744) 1741/0000 S S 017027 FT 1 0 01009 0 00 0170+15  
MILEPOST 174.00  
S 1740/0000 LENGTH(AH 2656 BK 2618)

CROSSOVER RD  
(CONN) 1735/1792 ↔ 1734/1789 CROSSOVER RD  
(CONN)

1 0 01009 0 00 0143+34 014335 FT  
LENGTH(AH 2744 BK 2498) 1735/0000 S S 014409 FT 1 0 01009 0 00 0143+98  
S 1734/0000 LENGTH(AH 2618 BK 2640)

RAMP B RD  
(SR8004 SEG 0500/0000) 1731/1792 = 1730/1006 RAMP D RD  
(SR8004 SEG 0750/1295)

BMSSEN 18/0080/1731/0000 1731/0203  
1 0 01009 0 00 0118+55 011837 FT  
LR 58  
BMSBG 18/0080/1731/0000  
LENGTH(AH 2498 BK 2617) 1731/0000 S S 011769 FT 1 0 01009 0 00 0117+58  
MILEPOST 173.00  
S 1730/0000 LENGTH(AH 2640 BK 2615)  
S 1724/2589 BMSSEN 18/0080/1724/2386  
0 0 00000 0 00 0000+00  
LR 58

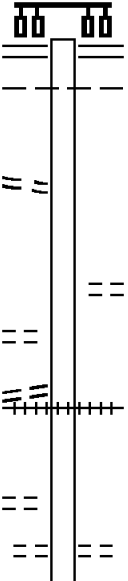
RAMP A RD  
(SR8004 SEG 0250/1037) 1725/1849 = 1724/2386 BMSBG 18/0080/1724/2386

EXTRACT DATE: 11/25/2024 ROADWAY MANAGEMENT SYSTEM PAGE NUMBER: 9  
PRINT DATE: 11/26/2024 SLD COUNTY/SR - ANNUAL PRINT COUNTY: CLINTON

DIR: E TOTAL LEN: 23.996 MI. DIST: 02-3 SR: 80  
LEFT MUN: PORTER T RIGHT MUN: PORTER T

		1724/1150 RAMP C RD (SR8004 SEG 0010/0000)	
1 0 01009 0 00 0092+24 009220 FT	009154 FT	1 0 01009 0 00 0091+59	
LENGTH(AH 2617 BK 2640) 1725/0000	1724/0000	LENGTH(AH 2615 BK 2642)	
CROSSOVER RD		CROSSOVER RD	
(CONN) 1721/1955	1720/1885	(CONN)	
1 0 01009 0 00 0065+84 006580 FT	006512 FT	1 0 01009 0 00 0065+29	
MILEPOST 172.00		MILEPOST 172.00	
LENGTH(AH 2640 BK 2639) 1721/0000	1720/0000	LENGTH(AH 2642 BK 2669)	
1 0 01009 0 00 0039+36 003941 FT	003843 FT	1 0 01009 0 00 0038+39	
LENGTH(AH 2639 BK 2640) 1715/0000	1714/0000	LENGTH(AH 2669 BK 2674)	
1 0 01009 0 00 0012+95 001301 FT	001169 FT	1 0 01009 0 00 0011+85	
MILEPOST 171.00		MILEPOST 171.00	
LENGTH(AH 2640 BK 1301) 1711/0000	1710/0000	LENGTH(AH 2674 BK 1169)	
BMSSEN 18/0080/1707/0934 1707/1052	1706/1150	BMSSEN 18/0080/1706/1031	
1 0 01009 0 00 0009+41		1 0 01009 0 00 0010+31	
T-339 DOTTERERS RD		T-339 DOTTERERS RD	
BMSBG 18/0080/1707/0934 1707/0934	1706/1031	BMSBG 18/0080/1706/1031	
1 0 01009 0 00 0000+00 000000 FT	000000 FT	1 0 01009 0 00 0000+00	
NC Z H CONFAIR MEMORIAL HW	NC Z H CONFAIR MEMORIAL HW	NC Z H CONFAIR MEMORIAL HW	
(SR0080 SEG 1705/1386)	INTER-BK	(SR0080 SEG 1704/1500)	
MFC BEGIN = A		MFC BEGIN = A	
LENGTH(AH 1301 BK 0000) 1707/0000	1706/0000	LENGTH(AH 1169 BK 0000)	

EXTRACT DATE: 11/25/2024 ROADWAY MANAGEMENT SYSTEM PAGE NUMBER: 8  
 PRINT DATE: 11/26/2024 SLD COUNTY/SR - ANNUAL PRINT COUNTY: CLINTON  
 DIR: B TOTAL LEN: 8.622 MI. DIST: 02-3 SR: 64  
 LEFT MUN: BALD EAGLE T RIGHT MUN: BALD EAGLE T

EAGLE VALLEY RD (SR0150 SEG 0140/1246)	045523 FT 0190/1378		045523 FT 0190/1378	HOGAN BL (SR0150 SEG 0140/1246)
BEECH CREEK AV (BORO)	0190/0358 044145 FT		0190/1304	BALD EAGLE MILL HALL B
WEST PEALE AV (BORO)	0180/3012		044145 FT	1 0 00058 1 00 0000+00
KYLER AV (BORO)	0180/2464		0190/0000	EAST PEALE AV (BORO)
GIRARD ST (BORO)	0180/1480		0180/2413	LENGTH(AH 1378 BK 3069)
LOCUST AL			0180/1109	CHURCH ST (BORO)

EXTRACT DATE: 11/25/2024 ROADWAY MANAGEMENT SYSTEM PAGE NUMBER: 7  
PRINT DATE: 11/26/2024 SLD COUNTY/SR - ANNUAL PRINT COUNTY: CLINTON

DIR: B TOTAL LEN: 8.622 MI. DIST: 02-3 SR: 64  
LEFT MUN: MILL HALL B RIGHT MUN: MILL HALL B

(BORO)	0180/0810	==	
ROOK AL			
(BORO)	0180/0595	==	
WEAVER ST			
(BORO)	0180/0441	==	
WEST ARCH ST			
(BORO)	0180/0178	==	
	041076 FT		041076 FT 1 0 00058 4 00 0000+00
WATER ST			EAST ARCH ST
(BORO)	0180/0000	==	(BORO)
			5 0180/0000 LENGTH(AH 3069 BK 3368)
WATER ST			
(BORO)	0160/2306	==	
	037708 FT		0160/0010 BMS EN 18/0064/0160/0000
			037708 FT 1 0 00058 0 00 0406+74
			NC WATER ST
			BRANCH FISHING CREEK
			BMSBG 18/0064/0160/0000
			MILL HALL
			LAMAR T
			5 0160/0000 LENGTH(AH 3368 BK 2368)
			0150/1086 FERNBERG RD
			(T538)
			LC TO FERNBERG RD
			0150/1032 (CONN)
YOUNGS ADDITION RD			
(T547)	0150/0290	==	
	035340 FT		035340 FT 1 0 00058 0 00 0383+05
			NC NITTANY VALLEY DR
			LONG RUN RD
			(SR0477 SEG 0010/0000)
			5 0150/0000 LENGTH(AH 2368 BK 2618)
			0140/1636 ASHLAND ST
			(T581)
			CEDAR HEIGHTS RD

DIR: B TOTAL LEN: 8.622 MI. DIST: 02-3 SR: 64  
LEFT MUN: LAMAR T RIGHT MUN: LAMAR T

TO 2018/0120 SH  
(CONN) 0140/0135

FROM 2018/0120 SH  
(CONN) 0140/0071  
2 0 18008 0 00 0306+60 032722 FT  
JACKSONVILLE RD  
(SR2018 SEG 0120/3184) 0140/0000

KRYDER RD  
(T321) 0130/1102

029911 FT

027572 FT

MEDICAL CENTER RD  
(TWP) 0110/1514

(T541)  
UNKNOWN RD  
(TWP)  
0140/1303  
MACKEYVILLE RD  
(SR2004 SEG 0180/0396)  
MFC BEGIN = C  
0140/0616  
FOR SR 0064 AND 2004  
0140/0470 (CONN)  
(APRA) DUNKLE & GRIEB I  
DUNKLE & GRIEB INC RD  
(PRDR)  
0140/0091  
032722 FT  
0140/0000 LENGTH(AH 2618 BK 2811)  
0130/2750 BMS EN 18/0064/0130/2650  
1 0 00058 0 00 0325+50  
CEDAR RUN  
0130/2650 BMSBG 18/0064/0130/2650  
HILL ST  
0130/1483 (T522)  
(APRA) GLICK FIRE EQUIP  
GLICK FIRE EQUIPMENT  
(PRDR)  
0130/0475  
029911 FT 1 0 00058 0 00 0299+86  
VILLAGE: CEDAR SPRINGS  
0130/0000 LENGTH(AH 2811 BK 2339)  
027572 FT 1 0 00058 0 00 0276+22  
0120/0000 LENGTH(AH 2339 BK 2567)

EXTRACT DATE: 11/25/2024 ROADWAY MANAGEMENT SYSTEM PAGE NUMBER: 5  
PRINT DATE: 11/26/2024 SLD COUNTY/SR - ANNUAL PRINT COUNTY: CLINTON

DIR: B TOTAL LEN: 8.622 MI. DIST: 02-3 SR: 64  
LEFT MUN: LAMAR T RIGHT MUN: LAMAR T

025005 FT

025005 FT 1 0 00058 0 00 0250+27  
S 0110/0000 LENGTH(AH 2567 BK 2664)

0100/1978 LAMAR  
PORTER T

022341 FT

022341 FT 1 0 00058 0 00 0223+34  
HELTMAN RD

== S 0100/0000 (T328) LENGTH(AH 2664 BK 2334)

DOTTERER EQUIP INC RD  
(PRDR)  
DOTTERER EQUIP INC RD  
(PRDR)

0090/0572  
0090/0392  
020007 FT

==  
POI

0090/0392 (APRA) DOTTERER EQUIP I  
020007 FT 1 0 00058 0 00 0199+99  
S 0090/0000 LENGTH(AH 2334 BK 2673)

1 0 00058 0 00 0173+26 017334 FT  
PEACH ORCHARD RD  
(T320) 0080/0000

== 0080/0691 CHICKS RD  
(T336)

017334 FT

== S 0080/0000 LENGTH(AH 2673 BK 2408)

014926 FT

014926 FT 1 0 00058 0 00 0149+18  
S 0070/0000 LENGTH(AH 2408 BK 2658)

PILOT TRAVEL CENTER RD

EXTRACT DATE: 11/25/2024 ROADWAY MANAGEMENT SYSTEM PAGE NUMBER: 4  
PRINT DATE: 11/26/2024 SLD COUNTY/SR - ANNUAL PRINT COUNTY: CLINTON

DIR: B TOTAL LEN: 8.622 MI. DIST: 02-3 SR: 64  
LEFT MUN: PORTER T RIGHT MUN: PORTER T

BROWNS HILL RD  
(T333) 0060/0262

RAMP A RD  
(SR8004 SEG 0250/0000) 0060/0036  
012268 FT

RAMP C RD  
(SR8004 SEG 0010/1130) 0050/1824

FLYING J TRAVEL PLAZA R  
(PRDR) 0050/0940  
FLYING J TRAVEL PLAZA R  
(PRDR) 0050/0650  
(TBK) DOTTERERS RD  
(T339) 0050/0132  
009617 FT

STONEHOUSE RD  
(T322) 0030/1342

== 0060/1245 (PRDR)  
== 0060/1036 (PRDR)  
POE (APRA) PILOT TRAVEL CENTER RD  
0060/0906 (PRDR) PILOT TRAVEL CENTER RD  
0060/0783 (PRDR) PILOT TRAVEL CENTER RD  
==  
RAMP B RD  
0060/0036 (SR8004 SEG 0500/1428)  
012268 FT 1 0 00058 0 00 0122+66  
5 0060/0000 LENGTH(AH 2658 BK 2651)  
LR 1009 WB  
0050/2376 OP ID 18/0080/1731/0000  
LR 1009 EB  
0050/2105 OP ID 18/0080/1724/2386  
RAMP D RD  
0050/1824 (SR8004 SEG 0750/0000)  
MFC BEGIN = D  
(APRA) TA TRAVEL CENTER  
0050/1364 TA TRAVEL CENTER RD  
(PRDR)  
(APRA) TA TRAVEL CENTER  
TA TRAVEL CENTER RD  
(PRDR)  
0050/0940  
POE  
0050/0650 (APRA) FLYING J TRAVEL  
0050/0132  
009617 FT 1 0 00058 0 00 0095+34  
5 0050/0000 LENGTH(AH 2651 BK 1630)  
(TBK) CLINTONDALE HILL R  
0040/1000 (T340)  
007987 FT 1 0 00058 0 00 0079+20  
5 0040/0000 LENGTH(AH 1630 BK 2665)  
0030/0992 BMSN 18/0064/0030/0876  
1 0 00058 0 00 0061+91  
BIG FISHING CREEK

EXTRACT DATE: 11/25/2024 ROADWAY MANAGEMENT SYSTEM PAGE NUMBER: 3  
PRINT DATE: 11/26/2024 SLD COUNTY/SR - ANNUAL PRINT COUNTY: CLINTON

DIR: B TOTAL LEN: 8.622 MI. DIST: 02-3 SR: 64  
LEFT MUN: PORTER T RIGHT MUN: PORTER T

BLETZ RD  
(T467)

0030/0032  
005322 FT

STRAWBERRY LN  
(TWP)

0020/2430

TANNERS LN  
(TWP)

0020/2013

N STRYKER RD  
(PRDR)  
S STRYKER RD  
(PRDR)

0010/1983

0010/1694

ZEIGLER RD  
(T468)

0010/0279

000000 FT

0030/0876 BMSBG 18/0064/0030/0876

005322 FT 1 0 00058 0 00 0053+22

SPRING RUN RD  
(T341)  
SILVER AV  
(T335)

0030/0000 LENGTH(AH 2665 BK 2807)

0020/2293 TOWNSHIP AL  
(TWP)

0020/2075 TOWNSHIP AL  
(TWP)

0020/1116 BMSBN 18/0064/0020/1019  
1 0 00058 0 00 0029+87

FISHING CREEK

0020/1019 BMSBG 18/0064/0020/1019  
0020/0529 BMSBN 18/0064/0020/0488

1 0 00058 0 00 0029+87  
BIG FISHING CREEK

0020/0488 BMSBG 18/0064/0020/0488  
002515 FT 1 0 00058 0 00 0025+07

0020/0000 LENGTH(AH 2807 BK 2515)  
WASHINGTON AV

0010/2118 (SR2002 SEG 0010/0000)

0010/0821 OAK ST  
(TWP)

0010/0206 CHERRY RUN RD  
(T318)  
000000 FT 1 0 00058 0 00 0000+00

VILLAGE: LAMAR

0064 SH

INTER-BK SR 0064 SH  
(SR0064 SEG 0280/2892)

MFC BEGIN = C

BK-CENTRE (14)

0010/0000 LENGTH(AH 2515 BK 0000)

EXTRACT DATE: 11/25/2024 ROADWAY MANAGEMENT SYSTEM PAGE NUMBER: 2  
PRINT DATE: 11/26/2024 SLD COUNTY/SR - ANNUAL PRINT COUNTY: CLINTON  
DIR: B TOTAL LEN: .781 MI. DIST: 02-3 SR: 44  
LEFT MUN: GRUGAN T RIGHT MUN: GRUGAN T

004122 FT



004122 FT AH-LYCOMING (41)  
INTER-AHD COUDERSPORT PK  
0030/1963 (SR0044 SEG 0950/0000)

